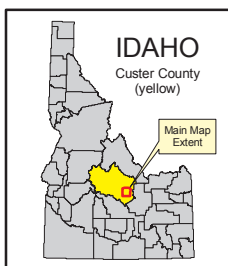
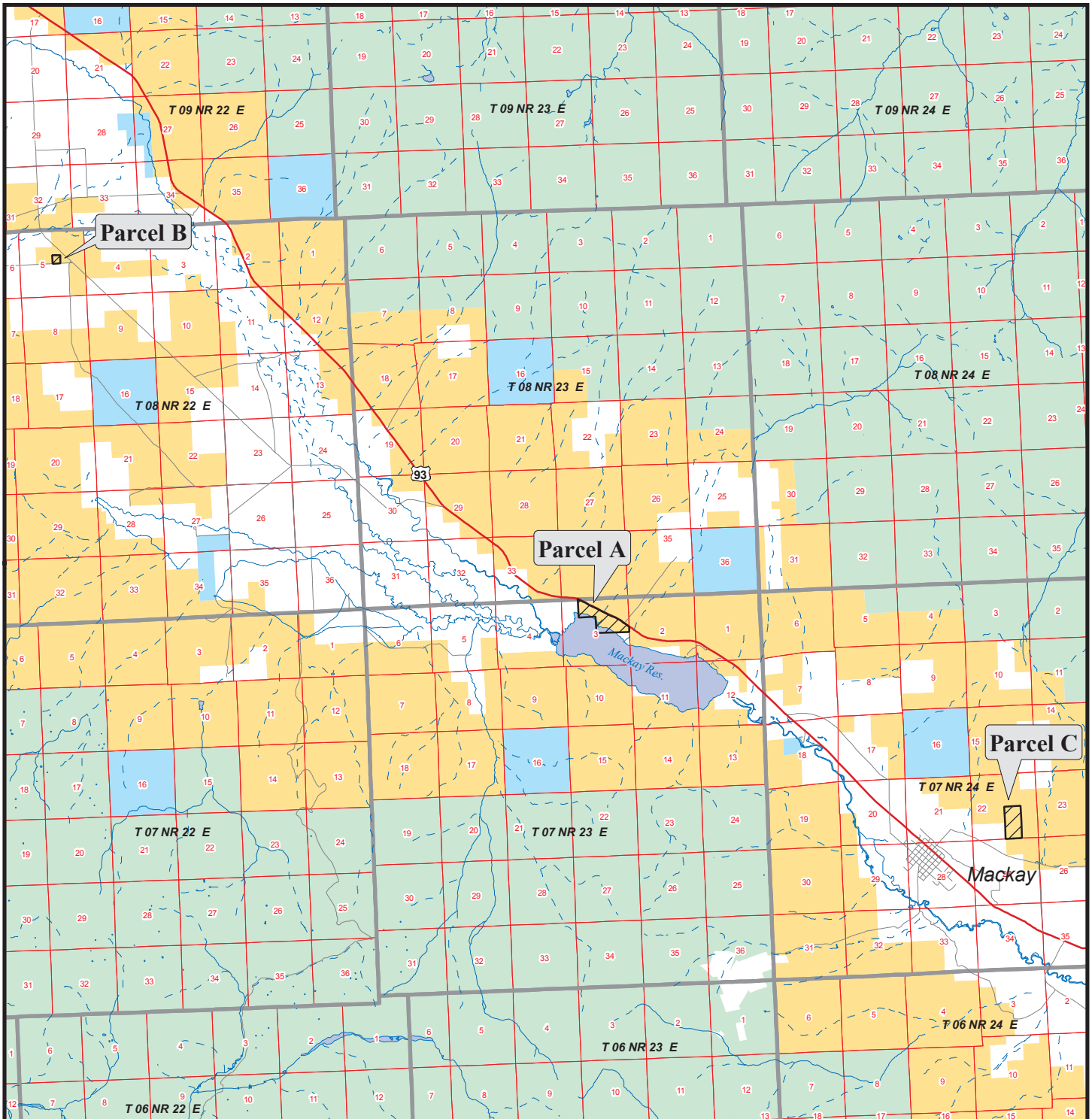


# Custer County and City of Mackay Conveyances

April 6, 2010

This map prepared at the request of Congressman Mike Simpson.



## Legend

Lands Identified for Conveyance

Township

Section

Road

Highway

BLM

PRIVATE

STATE

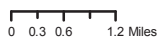
USFS

Intermittent Stream

Perennial Stream

Water Body or Stream

1:140,000 This map is intended to be printed at 8.5"x11".



This map depicts surface management and approximate boundaries of the identified parcels for conveyance. This data is subject to change and should be used for reference only. Data sources: Idaho BLM Corporate Database



U.S. Department of the Interior  
Bureau of Land Management  
Washington, D.C.

Cartographics by BLM Idaho State Office

Coordinate System: UTM Zone 11, NAD 83, units meters.