

Based upon USGS, National Wetlands Inventory, and Camp Lejeune, NC, 1:50,000

FIGURE 1
 LOCATION MAP
 CAMP LEJEUNE MILITARY RESERVATION
CLW



0000002103

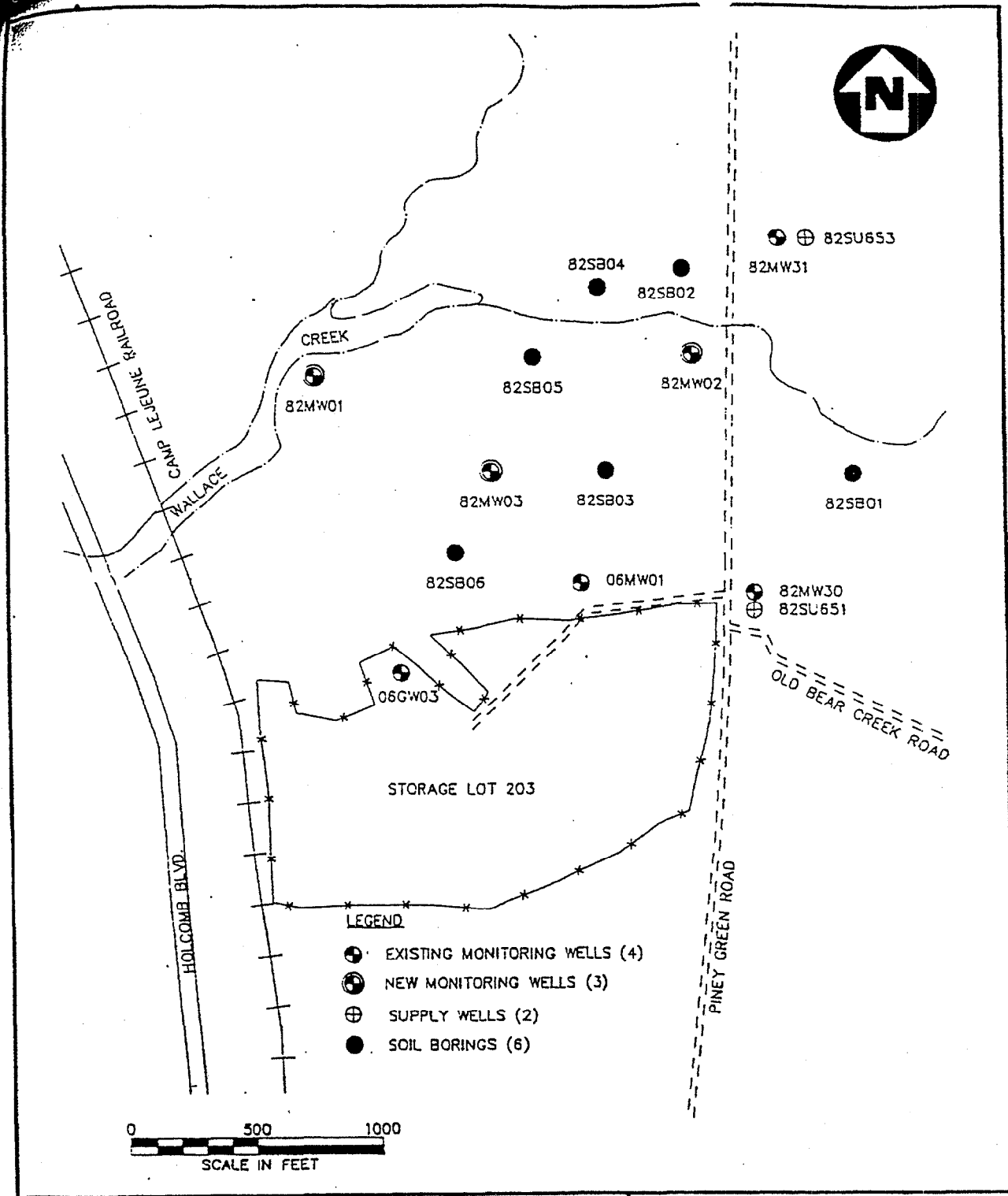
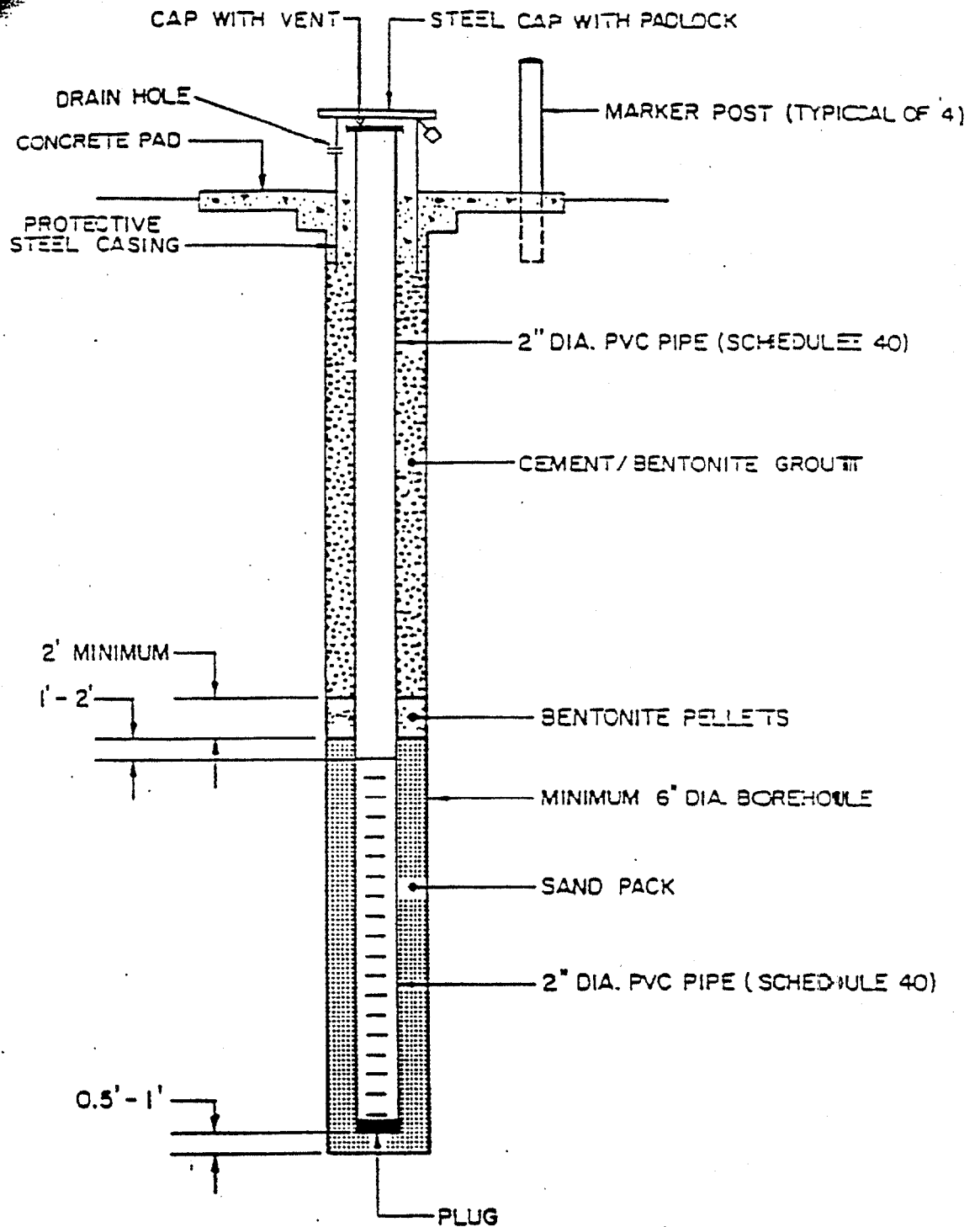


FIGURE 8
SAMPLE LOCATIONS
SITE 82: PINEY GREEN ROAD VOC AREA
CAMP LEJEUNE MILITARY RESERVATION



CLW

000002104



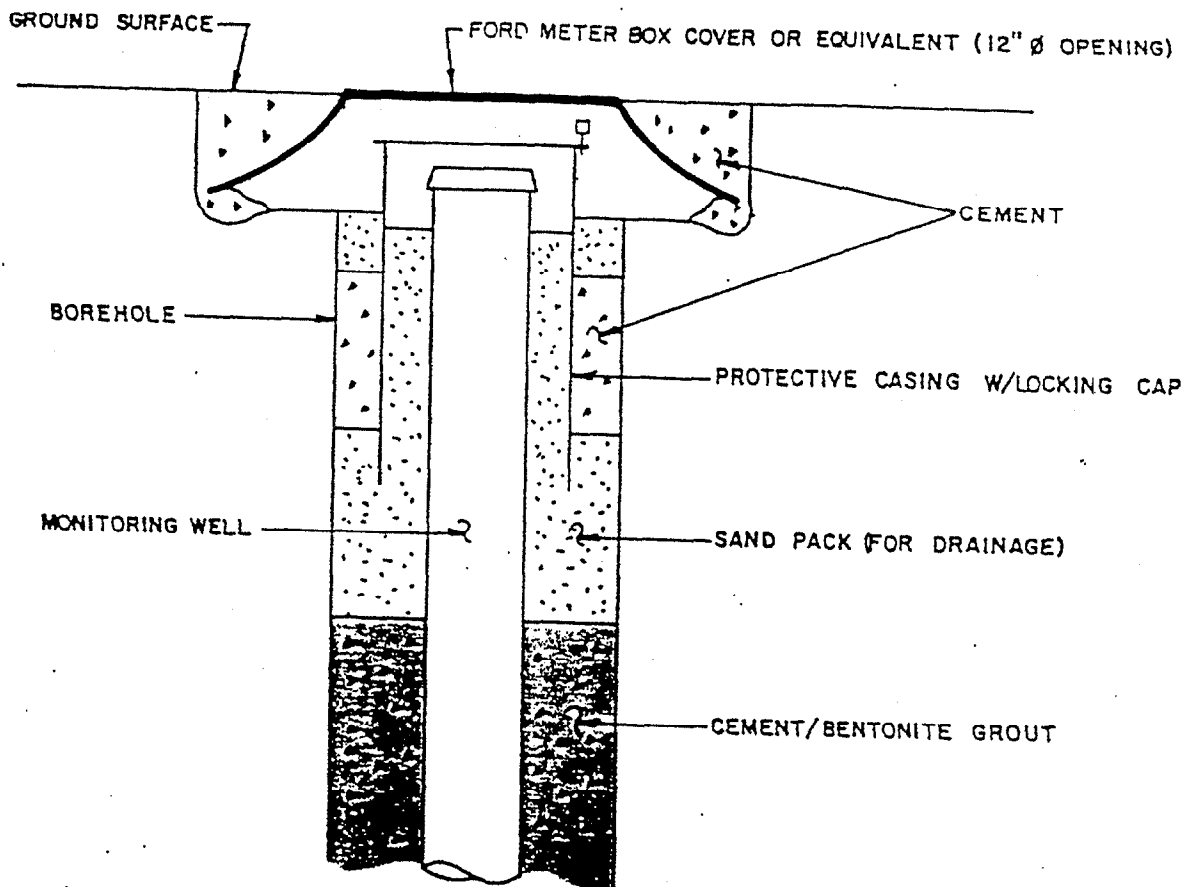
TYPICAL OVERBURDEN MONITORING WELL
CONSTRUCTION DETAILS

FIGURE 2

CLW



000002105



**FLUSH-MOUNTED
PROTECTIVE CASING INSTALLATION**

FIGURE 3

CLW



0000002106