

FIGURE 1
 LOCATION MAP
 CAMP LEJEUNE MILITARY RESERVATION
CLW



0000002096

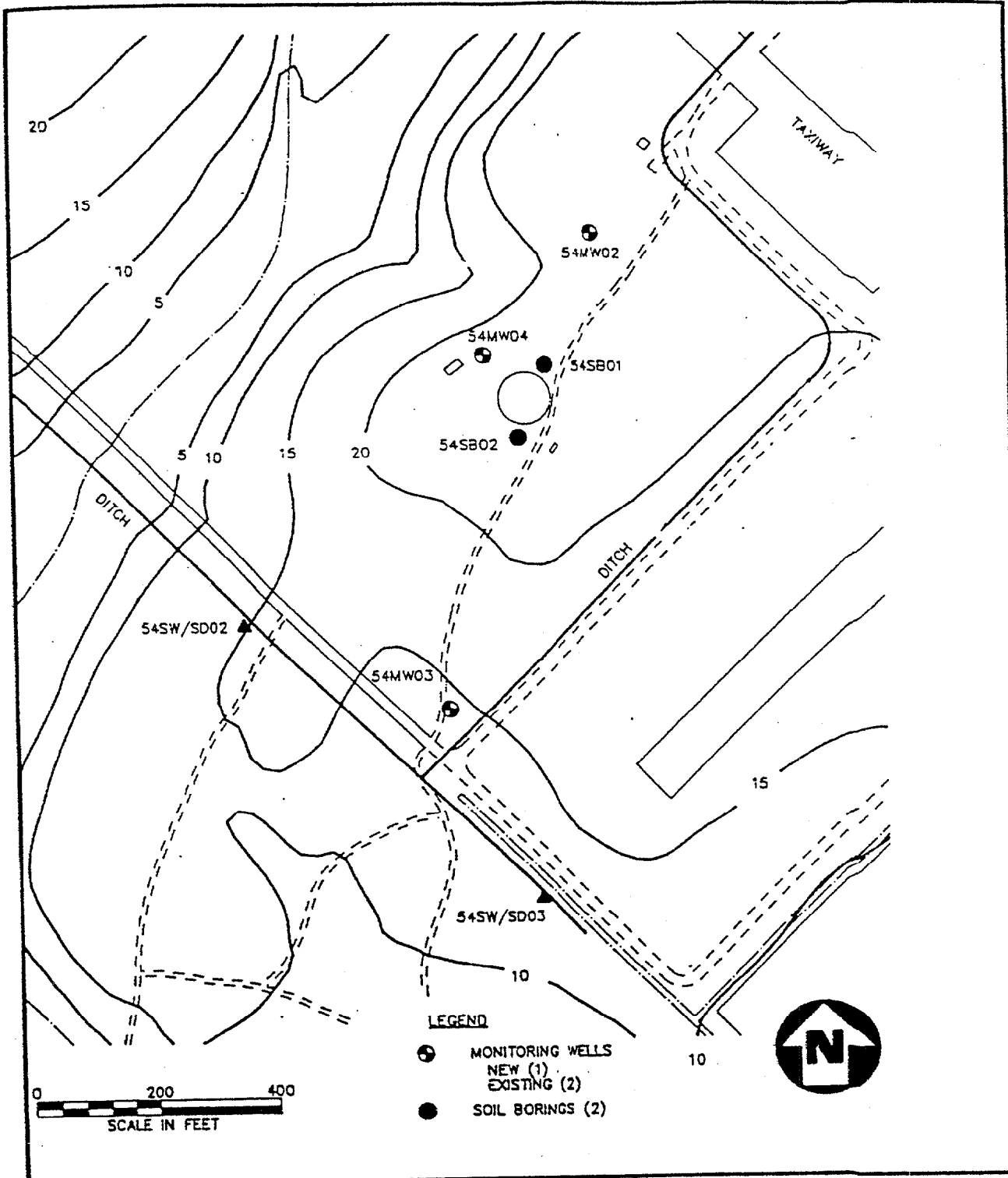
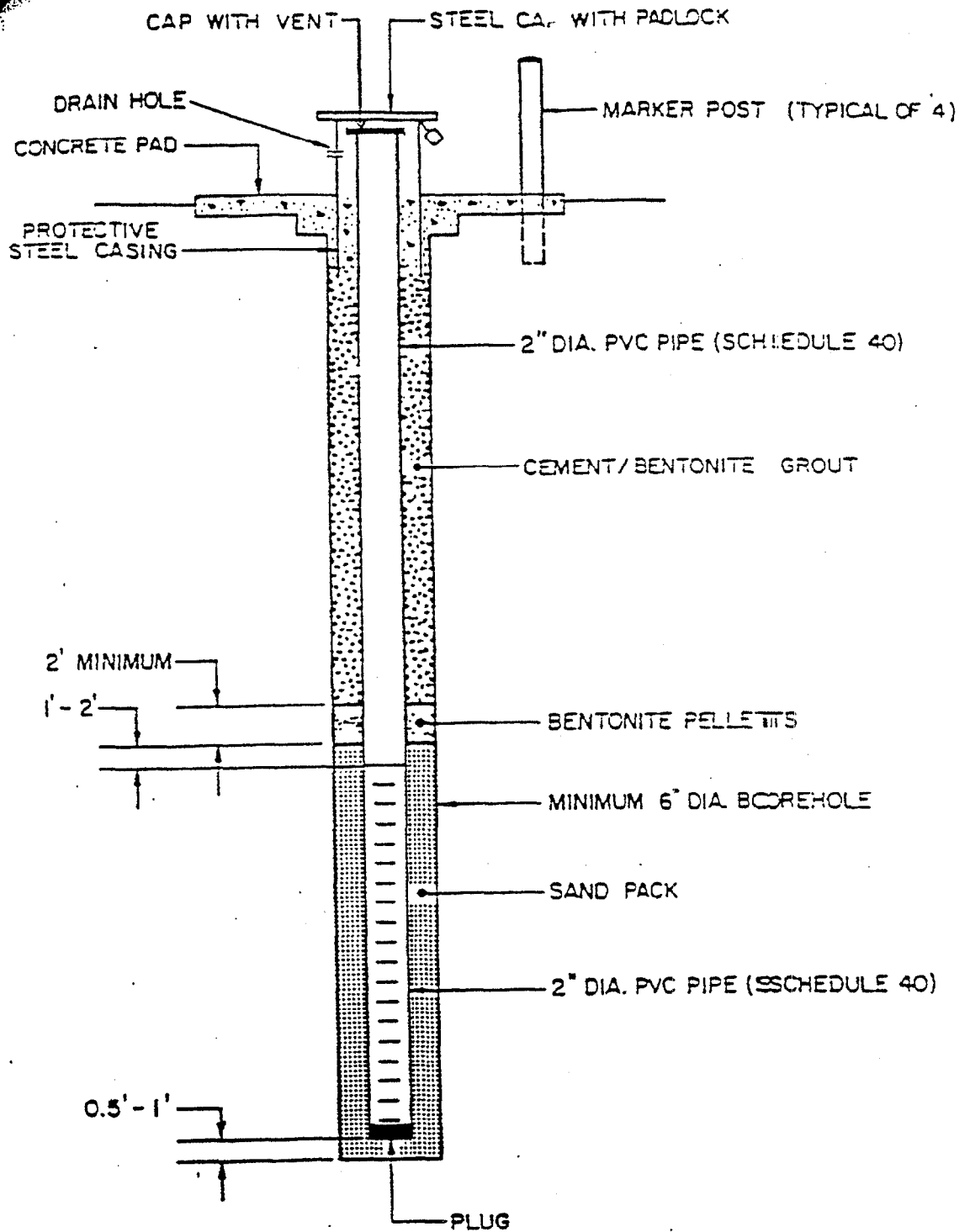


FIGURE 6
GEOLOGIC CROSS SECTION LOCATIONS
SITE 54: CRASH CREW BURN PIT
CAMP LEJEUNE MILITARY RESERVATION CLW



0000002097



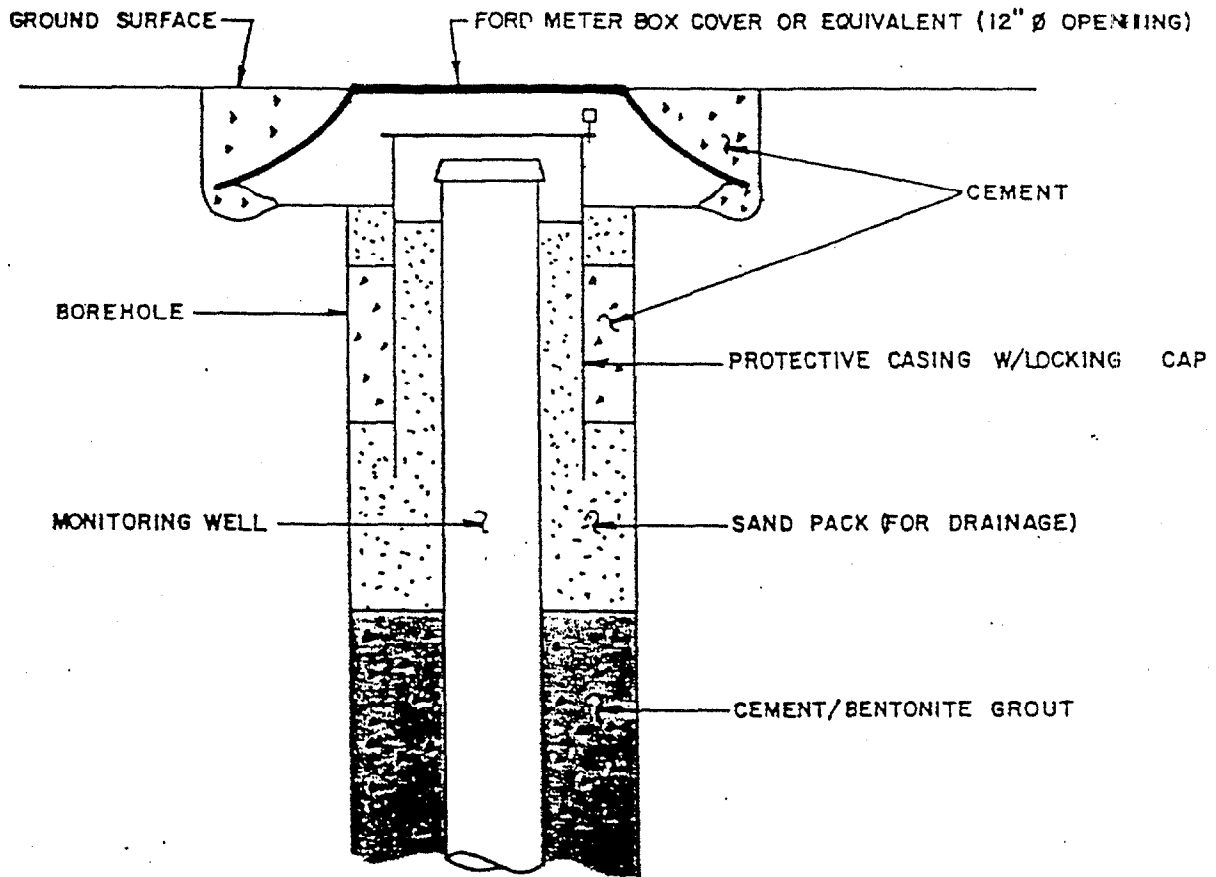
TYPICAL OVERBURDEN MONITORING WELL
CONSTRUCTION DETAILS

CLW

0000002098

FIGURE 2





FLUSH-MOUNTED
PROTECTIVE CASING INSTALLATION

FIGURE 3

CLW



0000002099