

Scale from map, Bureau of Military Geography and Cartography, Camp Lejeune, North Carolina, 1:10,000

FIGURE 1
 LOCATION MAP
 CAMP LEJEUNE MILITARY RESERVATION **CLW**


NUS
 CORPORATION
 A Halliburton Company

000002089

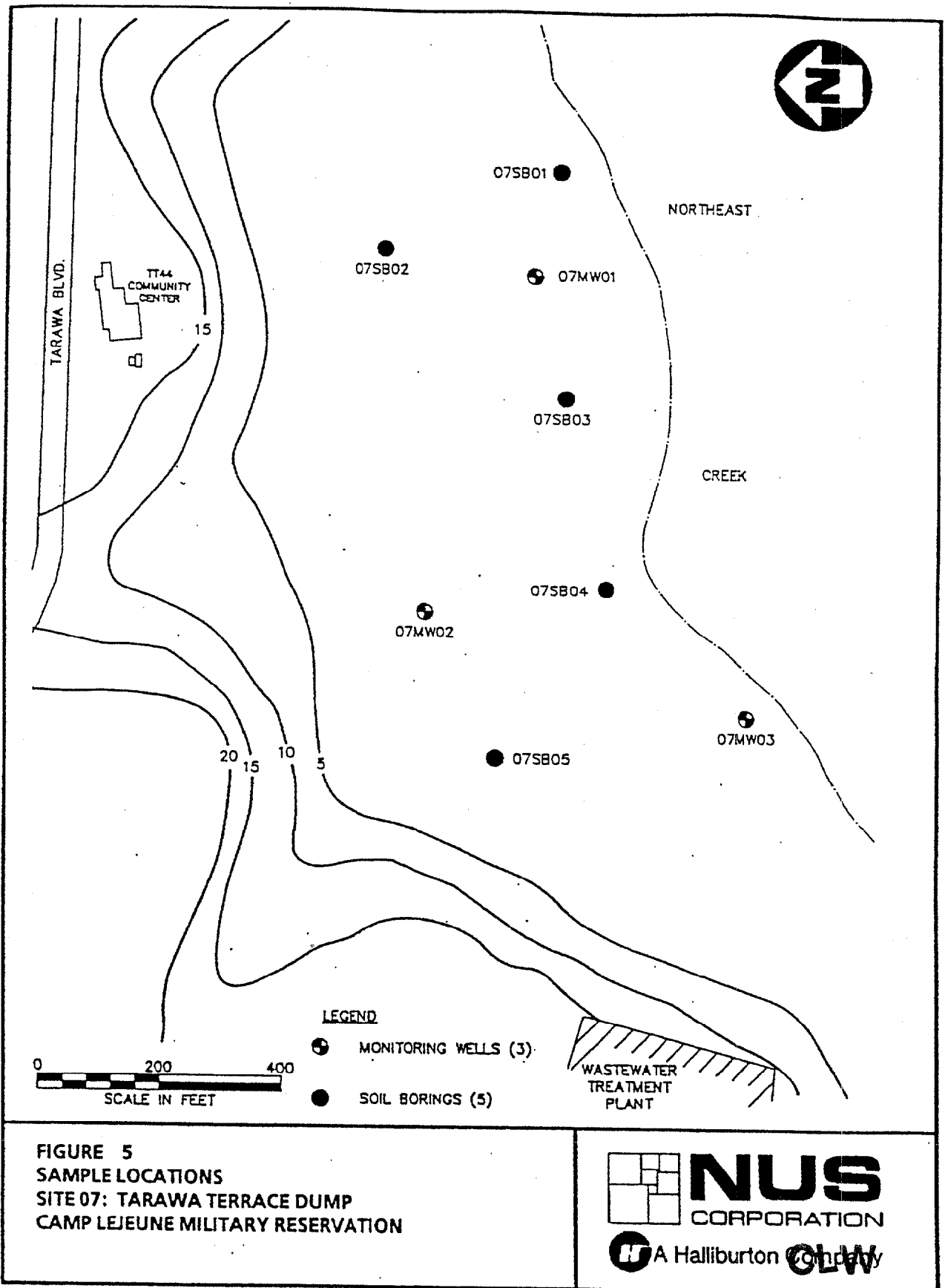
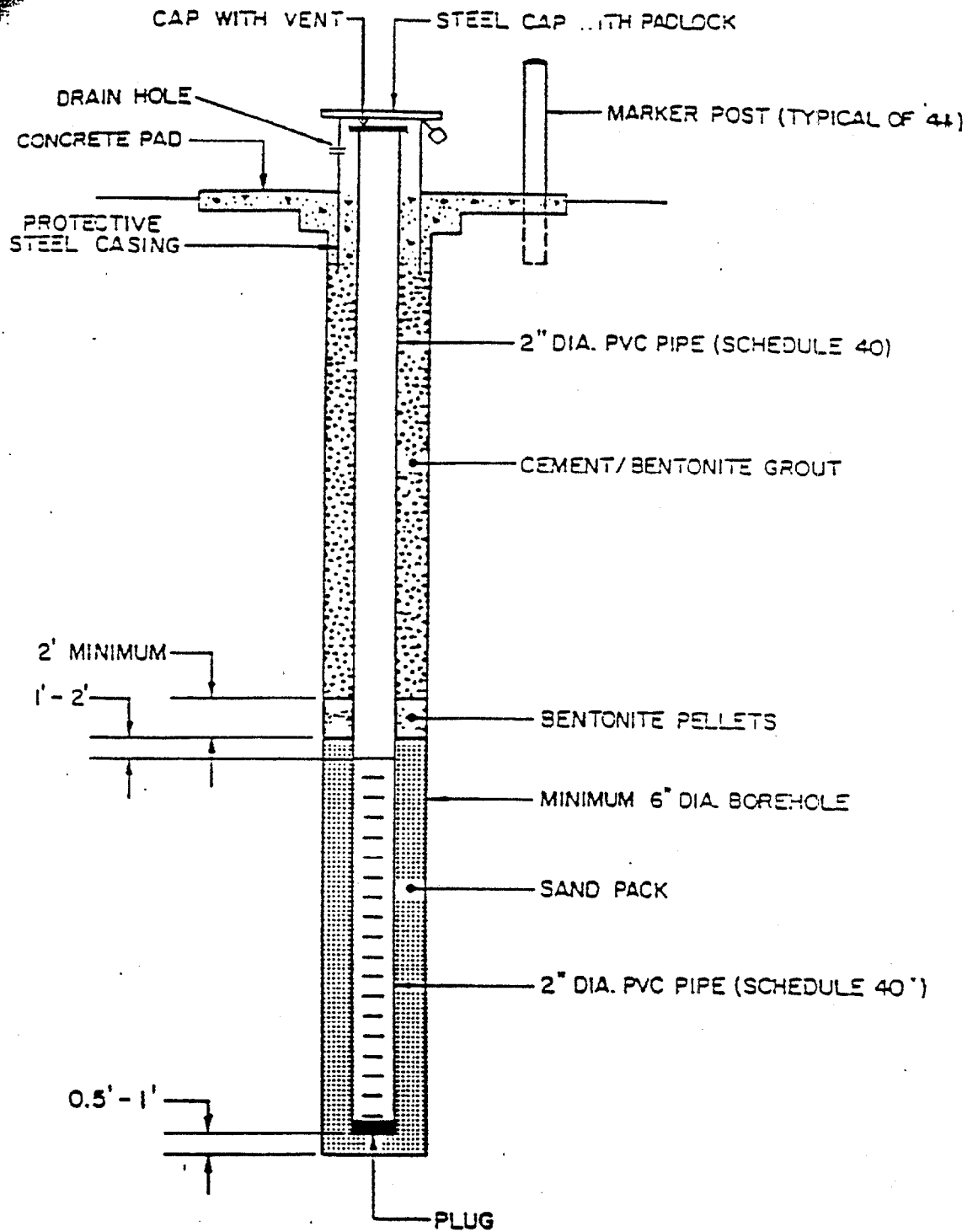


FIGURE 5
SAMPLE LOCATIONS
SITE 07: TARAWA TERRACE DUMP
CAMP LEJEUNE MILITARY RESERVATION

NUS
 CORPORATION
 A Halliburton Company

0000002090



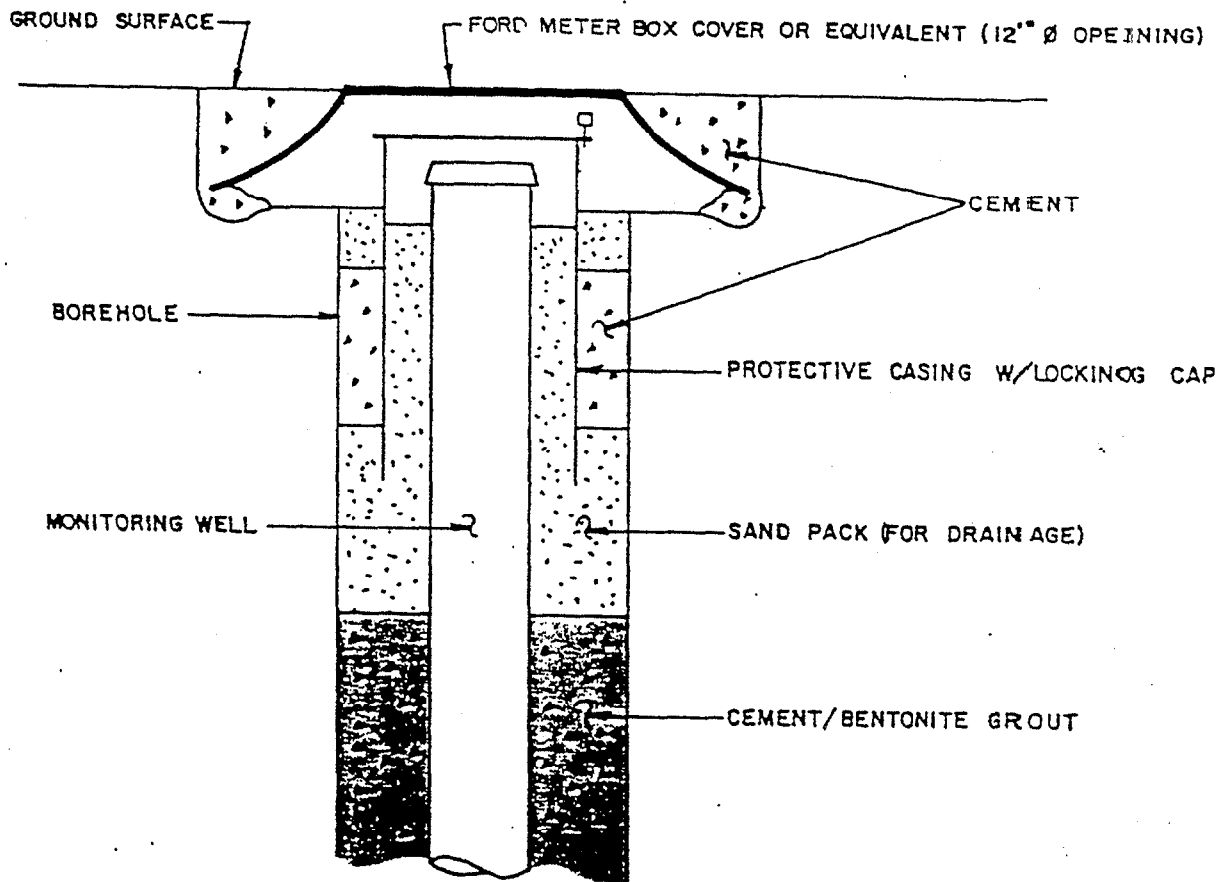
TYPICAL OVERBURDEN MONITORING WELL
CONSTRUCTION DETAILS

FIGURE 2



CLW

0000002091



CLW

0000002092

FLUSH-MOUNTED
PROTECTIVE CASING INSTALLATION

FIGURE 3

