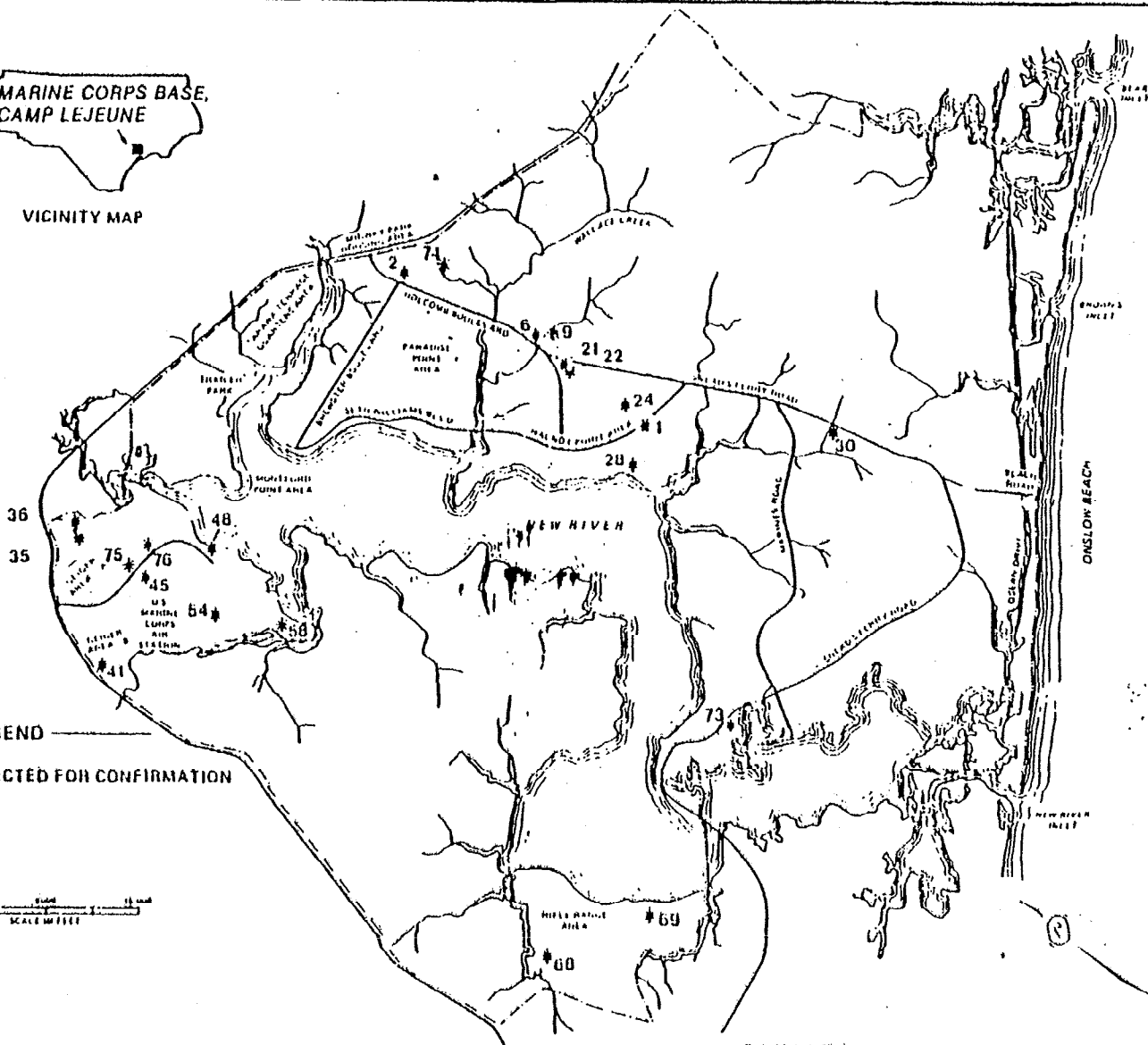


0000001499

CLW

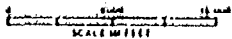


VICINITY MAP



LEGEND

* SITES SELECTED FOR CONFIRMATION



SOURCES: WATER AND AIR RESEARCH, INC., 1983.
ESE, 1984.

Figure 2-1
SITE MAP SHOWING LOCATIONS OF SITES
OF POTENTIAL CONTAMINATION AT MARINE
CORPS BASE, CAMP LEJEUNE



CONFIRMATION STUDY
MARINE CORPS BASE
CAMP LEJEUNE

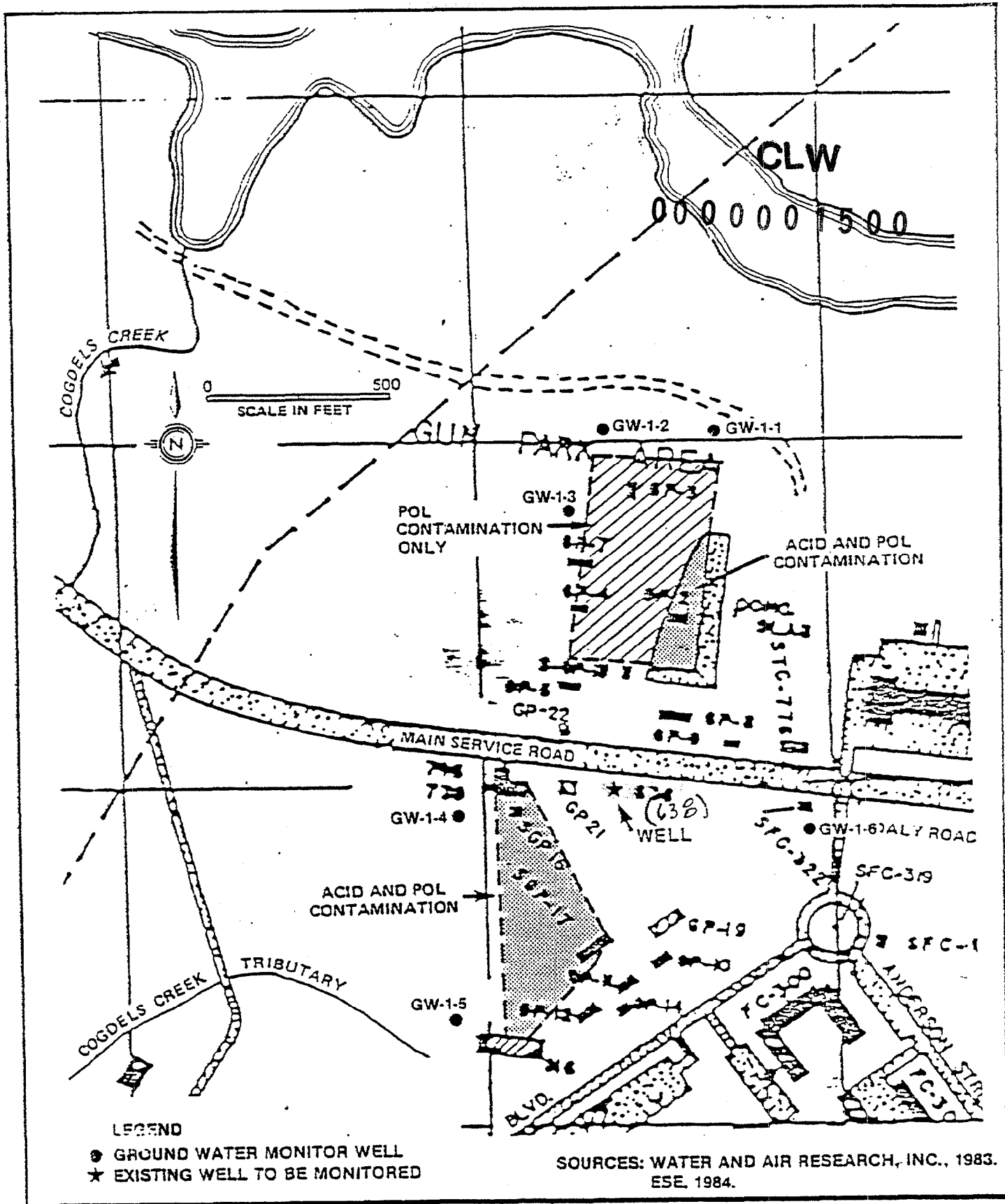
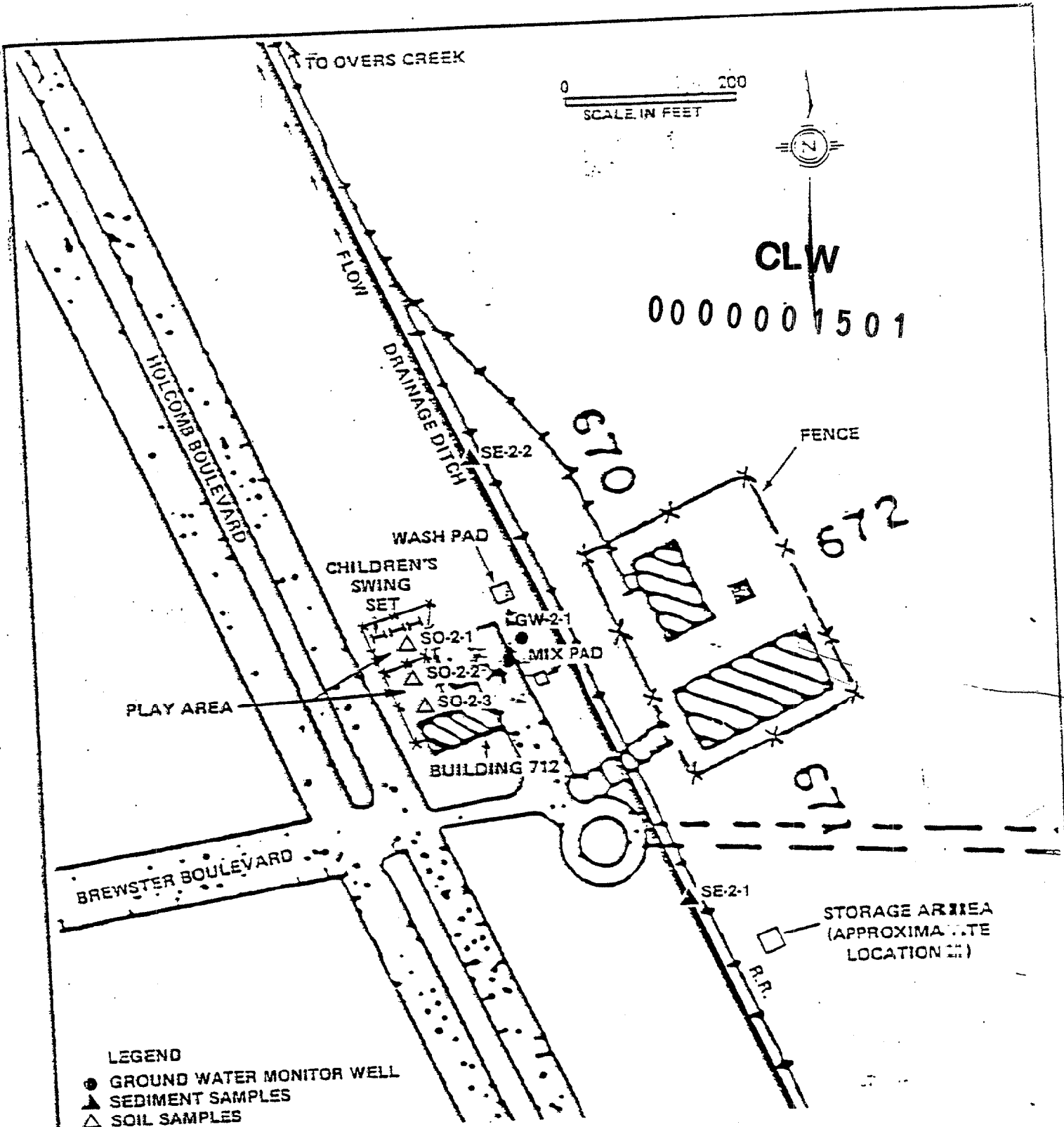


Figure 2-2
 PROPOSED SAMPLING LOCATIONS AT
 SITE NO. 1, FRENCH CREEK LIQUIDS
 DISPOSAL AREA



CONFIRMATION STUDY
 MARINE CORPS BASE
 CAMP LEJEUNE

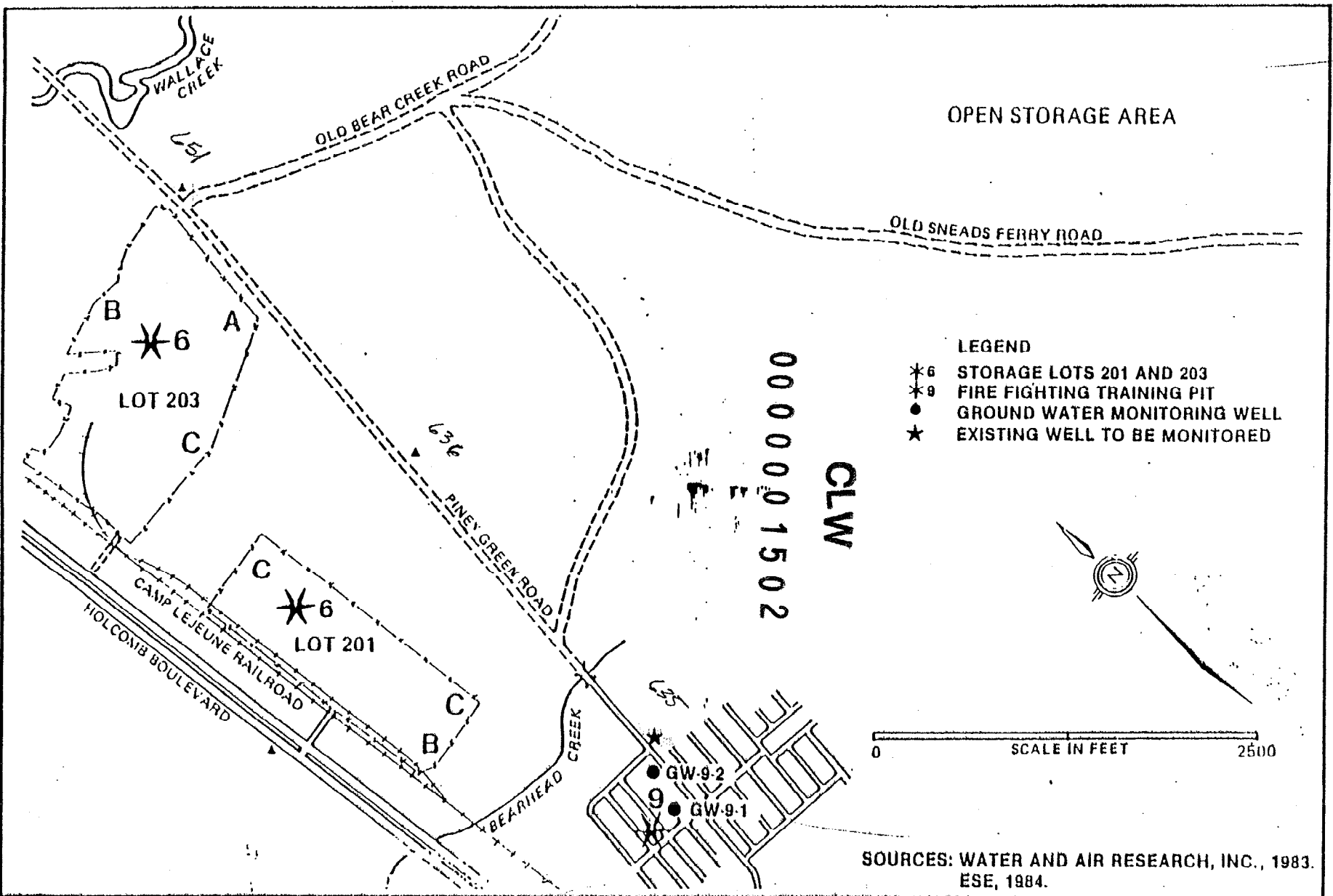


SOURCES: WATER AND AIR RESEARCH, INC., 1983.
ESE, 1984.

Figure 2-3
PROPOSED SAMPLING LOCATIONS AT
SITE NO. 2, FORMER NURSERY/DAY
CARE CENTER



CONFIRMATION STUDY
MARINE CORPS BASE
CAMP LEJEUNE

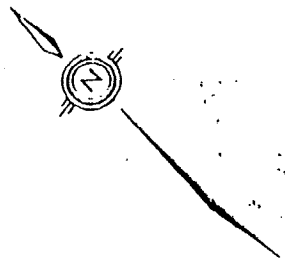


OPEN STORAGE AREA

LEGEND

- *6 STORAGE LOTS 201 AND 203
- *9 FIRE FIGHTING TRAINING PIT
- GROUND WATER MONITORING WELL
- ★ EXISTING WELL TO BE MONITORED

0000001502
CLW



0 SCALE IN FEET 2500

SOURCES: WATER AND AIR RESEARCH, INC., 1983.
ESE, 1984.

Figure 2-4
PROPOSED SAMPLING LOCATIONS AT SITE
NOS. 6 AND 9, STORAGE LOTS 201 AND 203
AND FIRE FIGHTING TRAINING PIT



CONFIRMATION STUDY
MARINE CORPS BASE
CAMP LEJEUNE

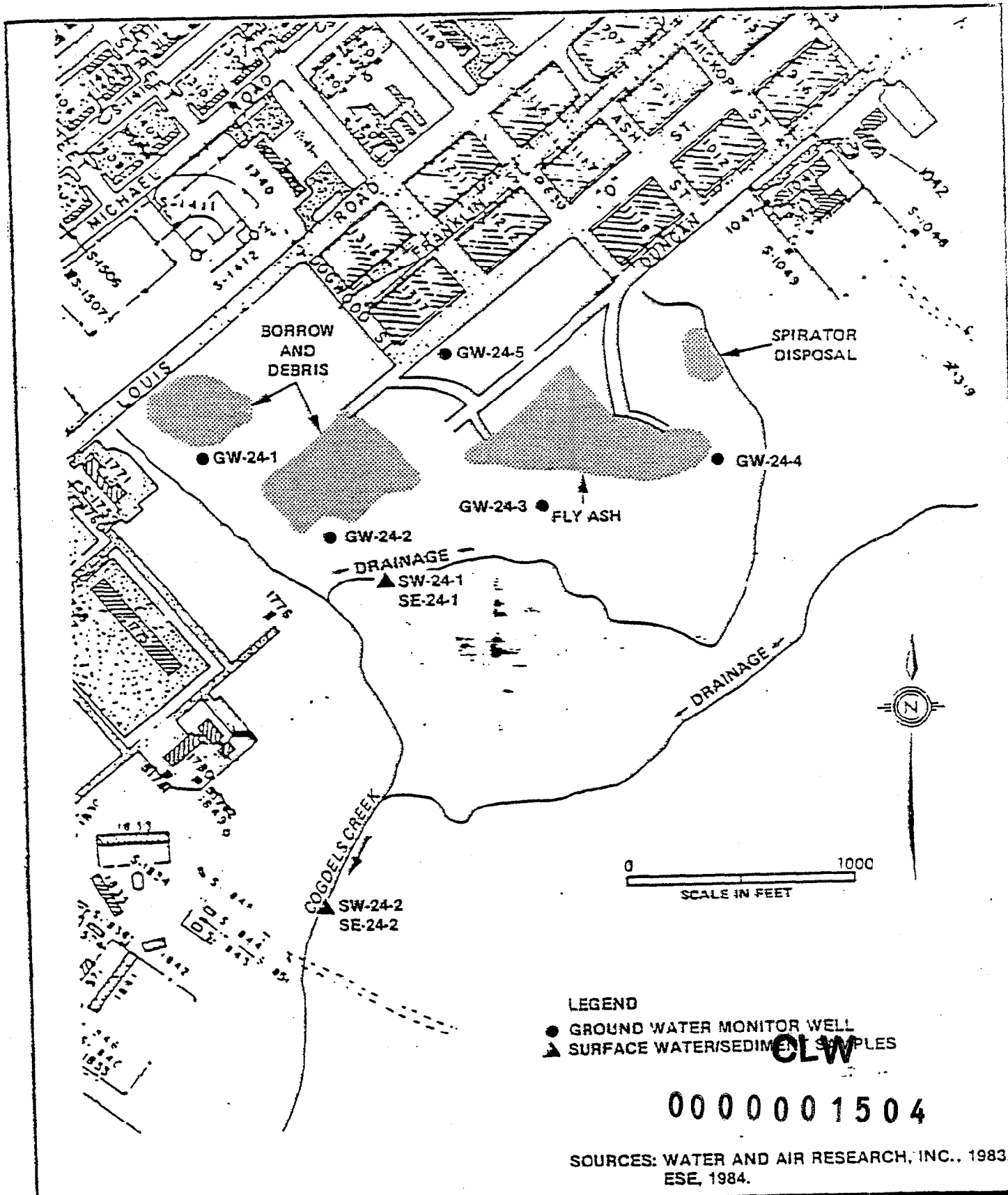


Figure 2-6
 PROPOSED LOCATIONS AT SITE NO. 24,
 INDUSTRIAL AREA FLY ASH DUMP



CONFIRMATION STUDY
 MARINE CORPS BASE
 CAMP LEJEUNE

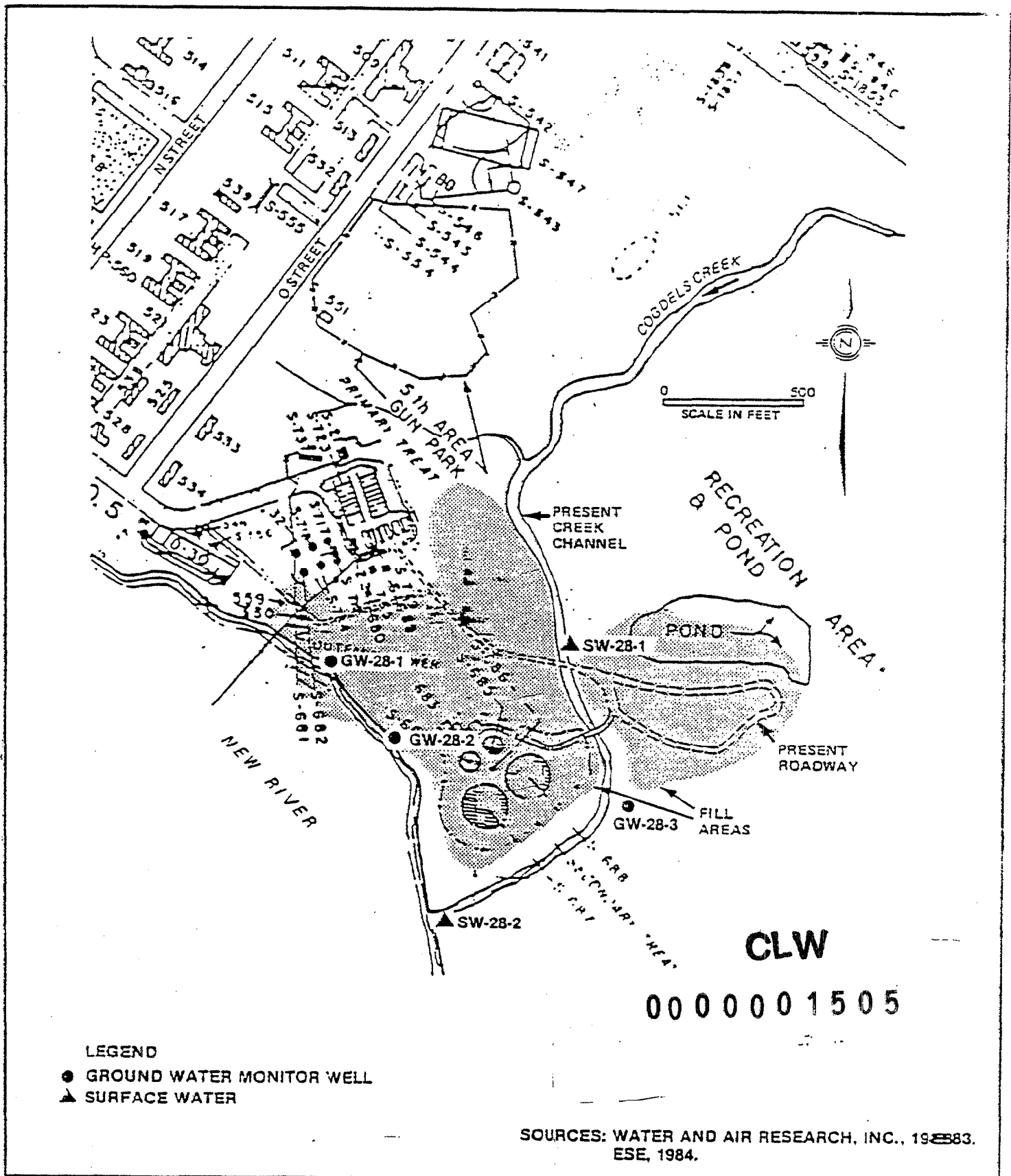


Figure 2-7
 PROPOSED SAMPLING LOCATIONS AT
 SITE NO. 28, HADNOT POINT BURN DUMP



CONFIRMATION STUDY
 MARINE CORPS BASE
 CAMP LEJEUNE

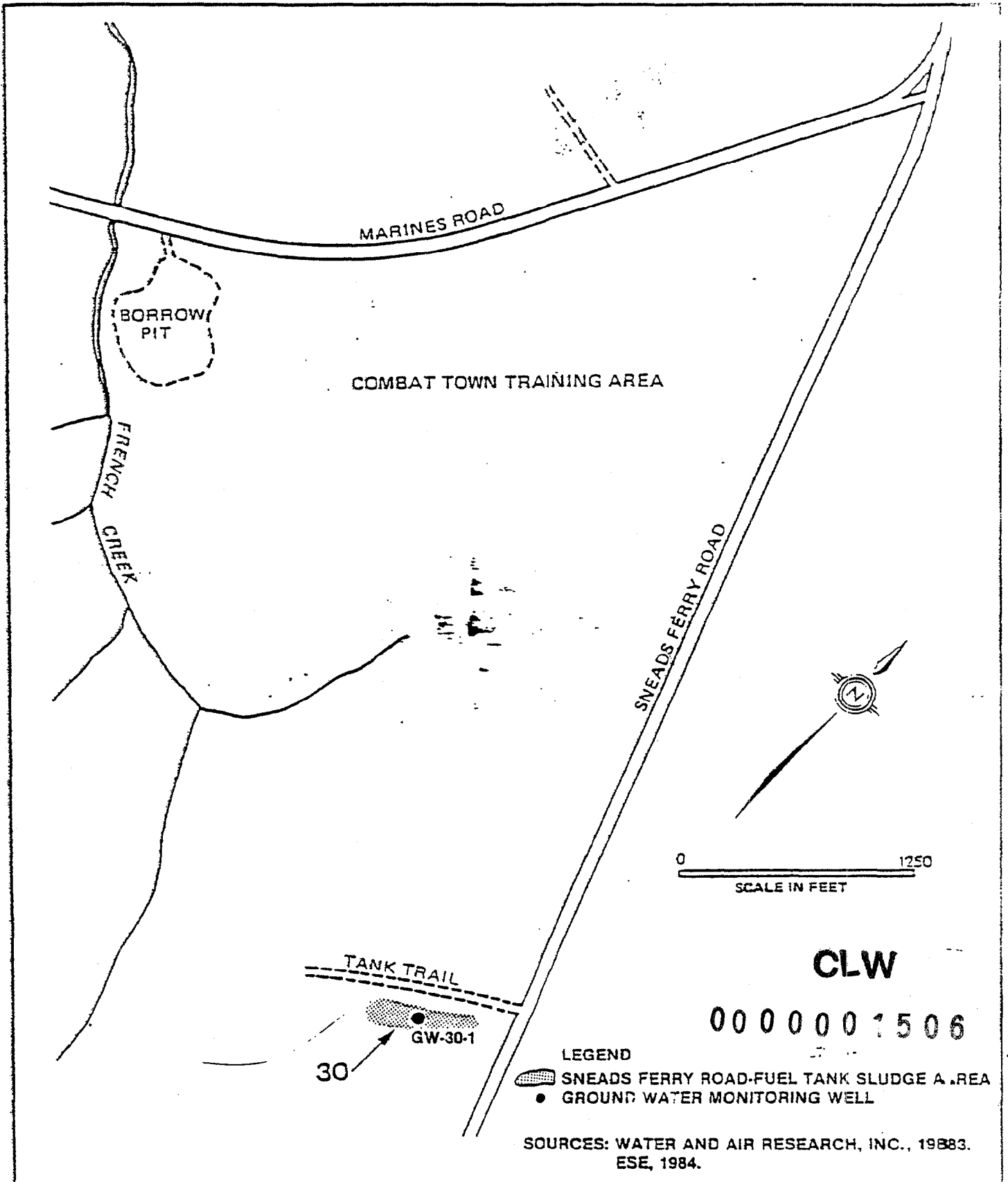


Figure 2-8
 PROPOSED SAMPLING LOCATIONS AT
 SITE NO. 30, COMBAT TOWN TRAINING
 AREA



CONFIRMATION STUDY
 MARINE CORPS BASE
 CAMP LEJEUNE

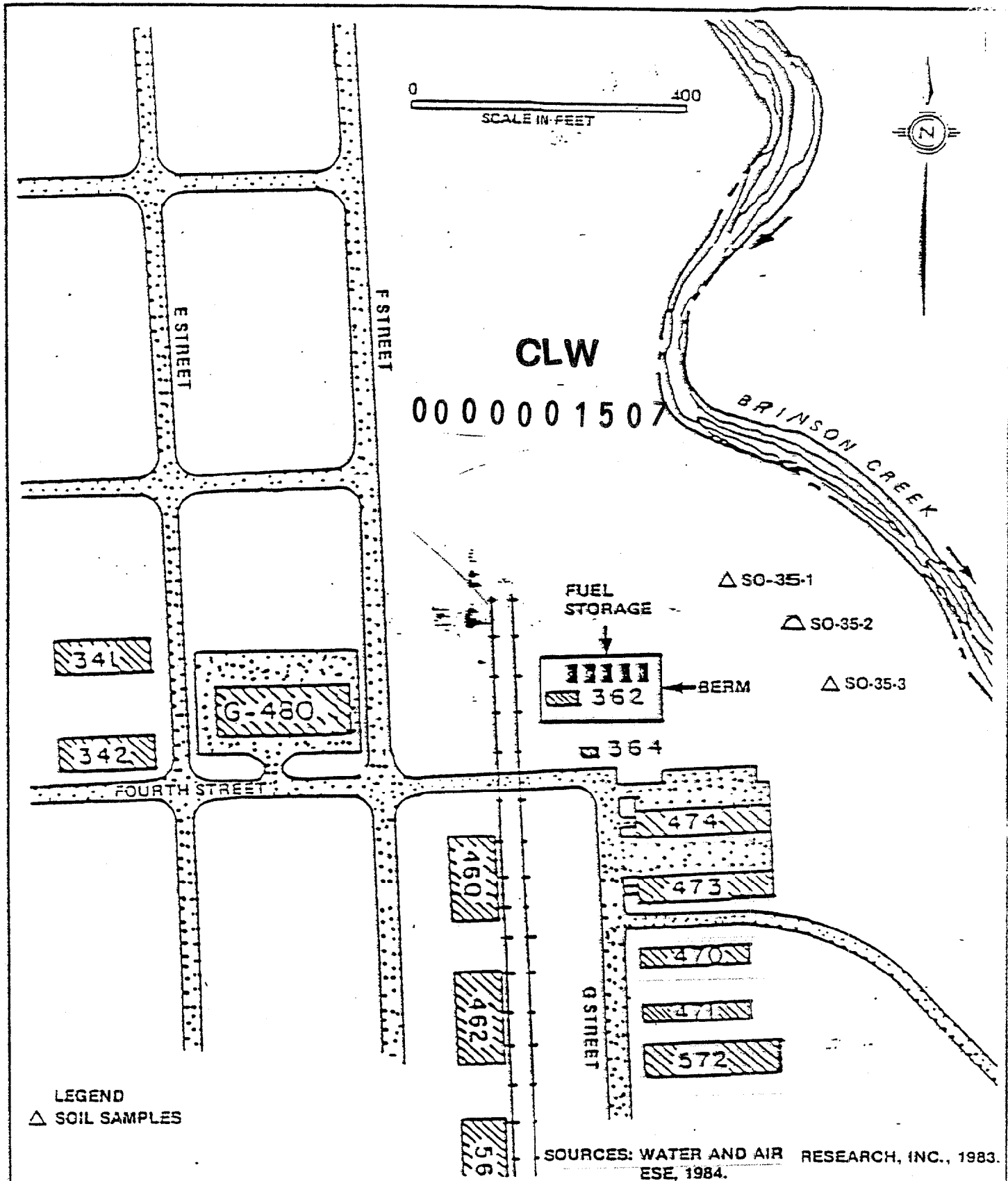
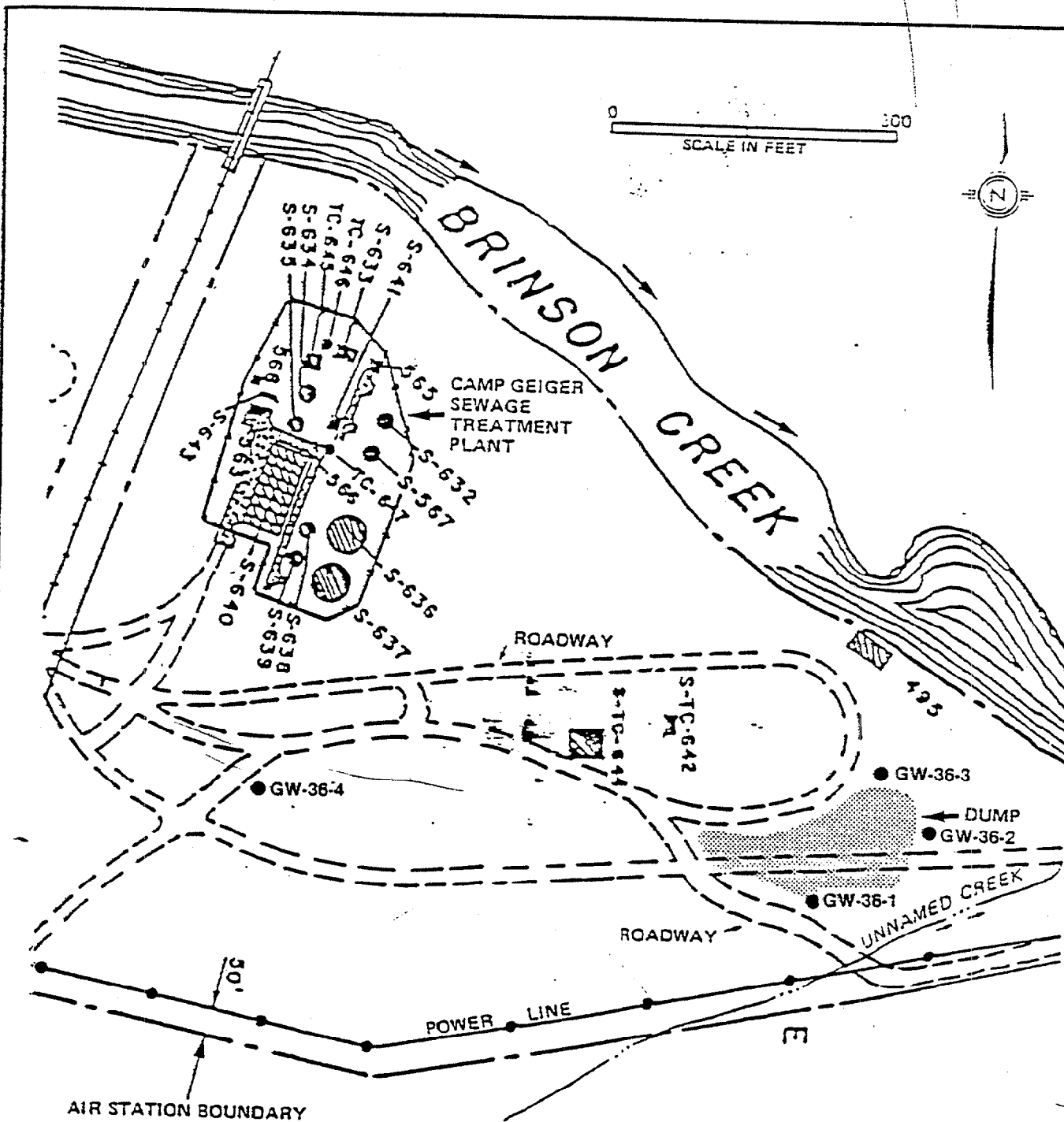


Figure 2-9
PROPOSED SAMPLING LOCATIONS AT
SITE NO. 35, CAMP GEIGER AREA FUEL
FARM



CONFIRMATION STUDY
MARINE CORPS BASE
CAMP LEJEUNE



LEGEND
 ● GROUND WATER MONITOR WELL

CLW

0000001508

SOURCES: WATER AND AIR RESEARCH, INC., 1983.
 ESE, 1984.

Figure 2-10
 PROPOSED SAMPLING LOCATIONS AT
 SITE NO. 36, CAMP GEIGER AREA
 DUMP (NEAR STP)



CONFIRMATION STUDY
 MARINE CORPS BASE
 CAMP LEJEUNE

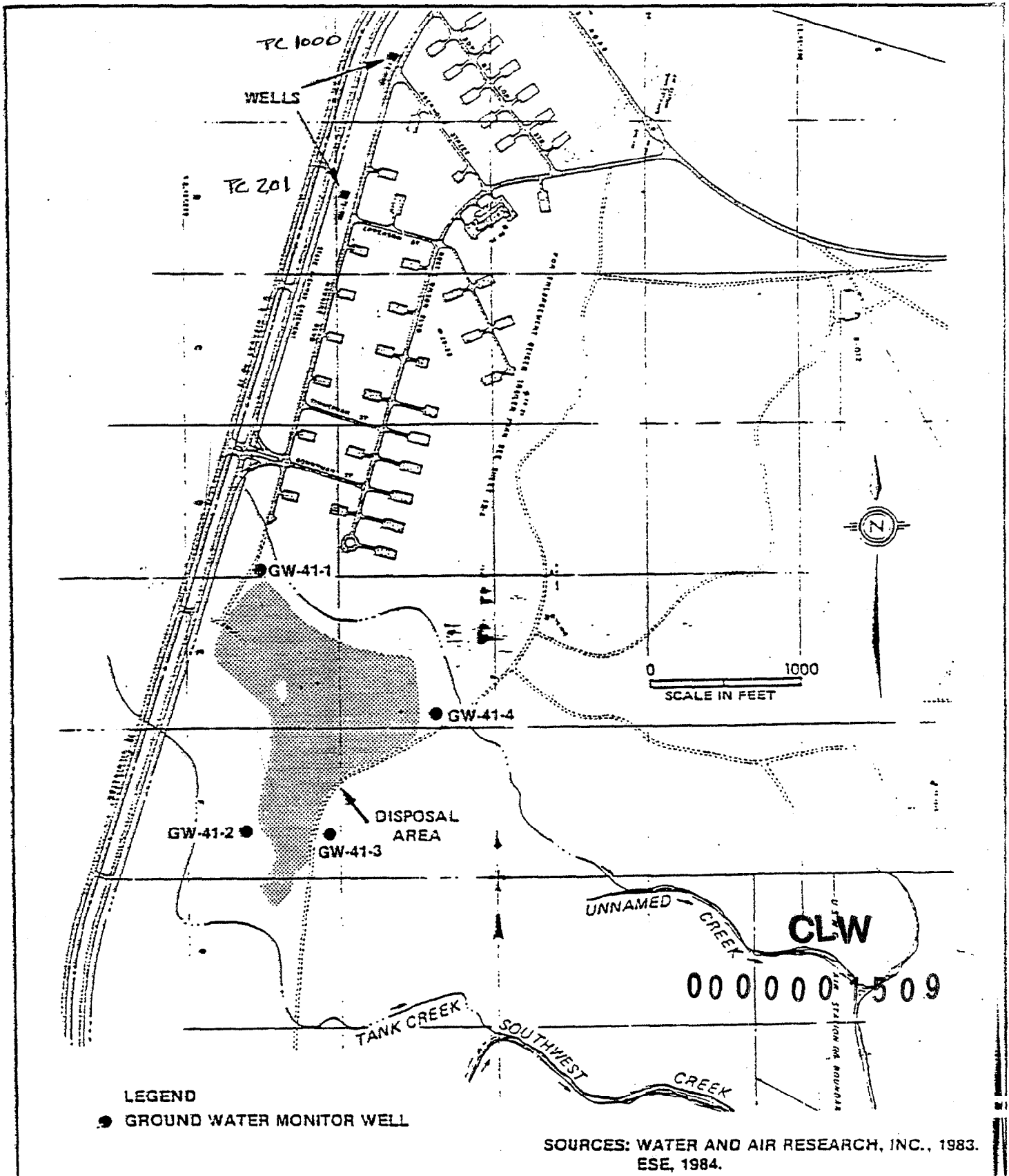
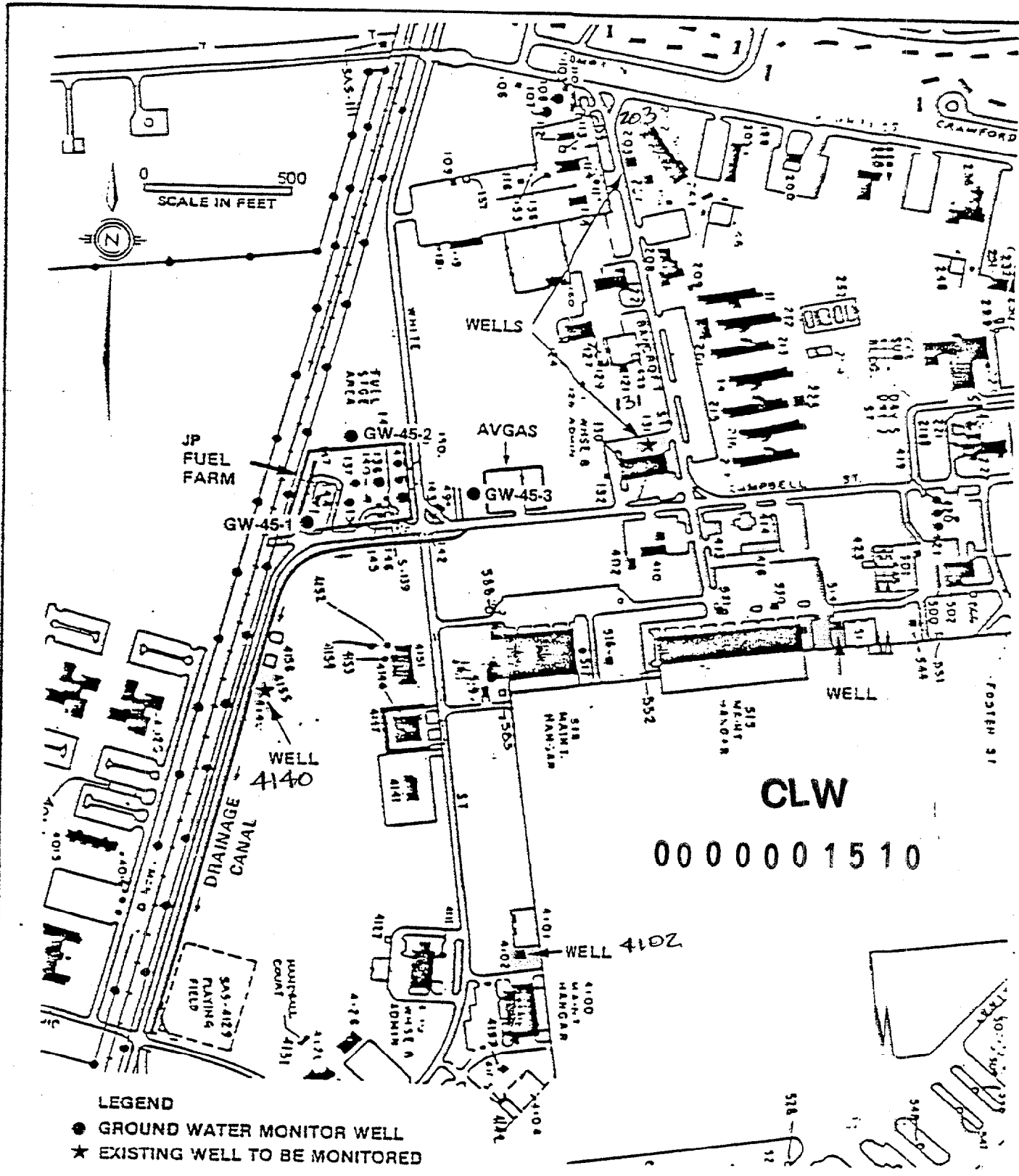


Figure 2-11
 PROPOSED SAMPLING LOCATIONS AT
 SITE NO. 41, CAMP GEIGER DUMP
 (NEAR FORMER TRAILER PARK)

SOURCES: WATER AND AIR RESEARCH, INC., 1983.
 ESE, 1984.



CONFIRMATION STUDY
 MARINE CORPS BASE
 CAMP LEJEUNE



LEGEND
 ● GROUND WATER MONITOR WELL
 ★ EXISTING WELL TO BE MONITORED

SOURCES: WATER AND AIR RESEARCH, INC., 1983.
 ESE, 1984.

Figure 2-12
 PROPOSED SAMPLING LOCATIONS AT
 SITE NO. 45, CAMPBELL STREET
 UNDERGROUND FUEL STORAGE AREA



CONFIRMATION STUDY
 MARINE CORPS BASE
 CAMP LEJEUNE

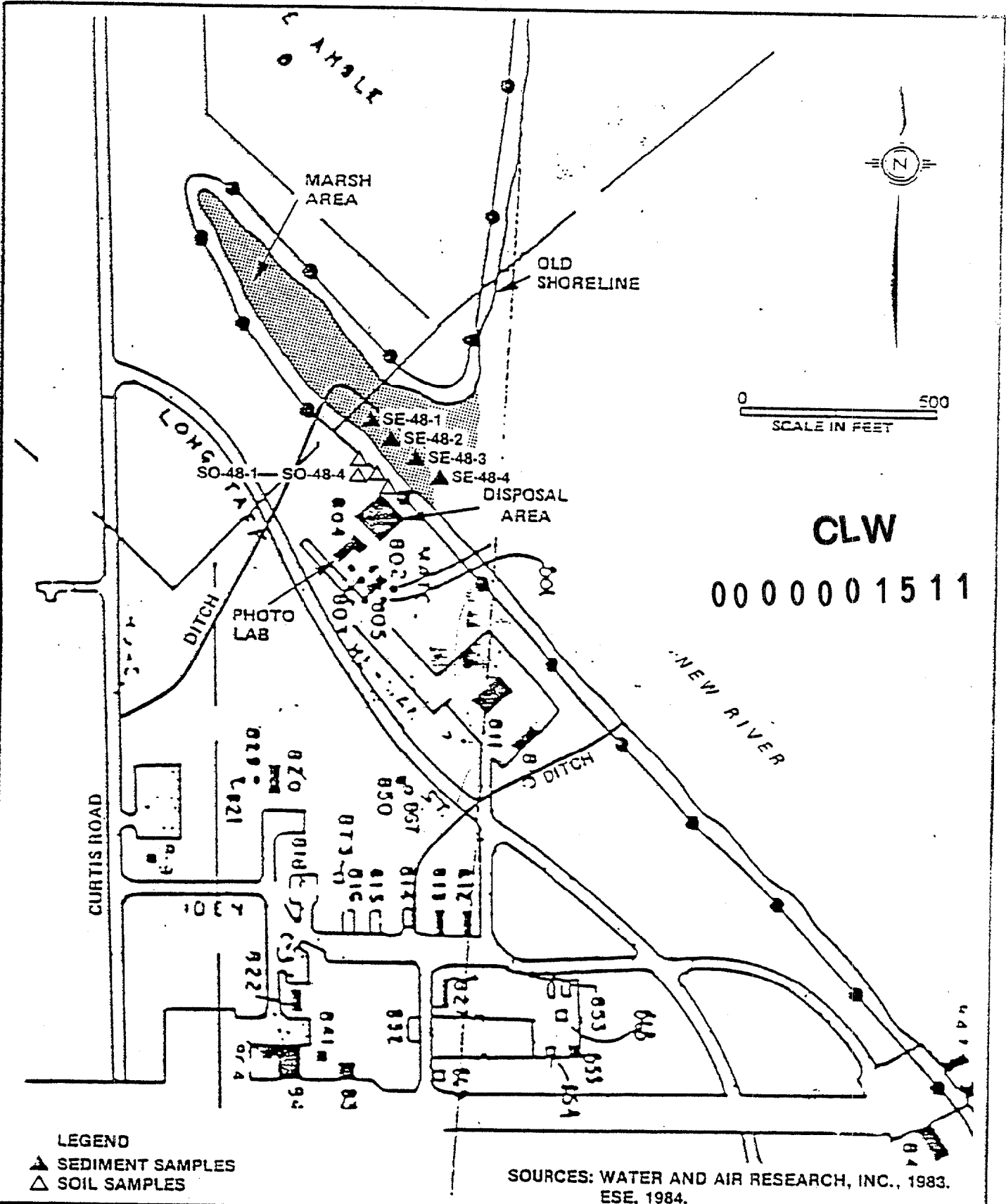


Figure 2-13
 PROPOSED SAMPLING LOCATIONS AT
 SITE NO. 48, MCAS NEW RIVER MERCURY
 DUMP SITE



CONFIRMATION STUDY
 MARINE CORPS BASE
 CAMP LEJEUNE

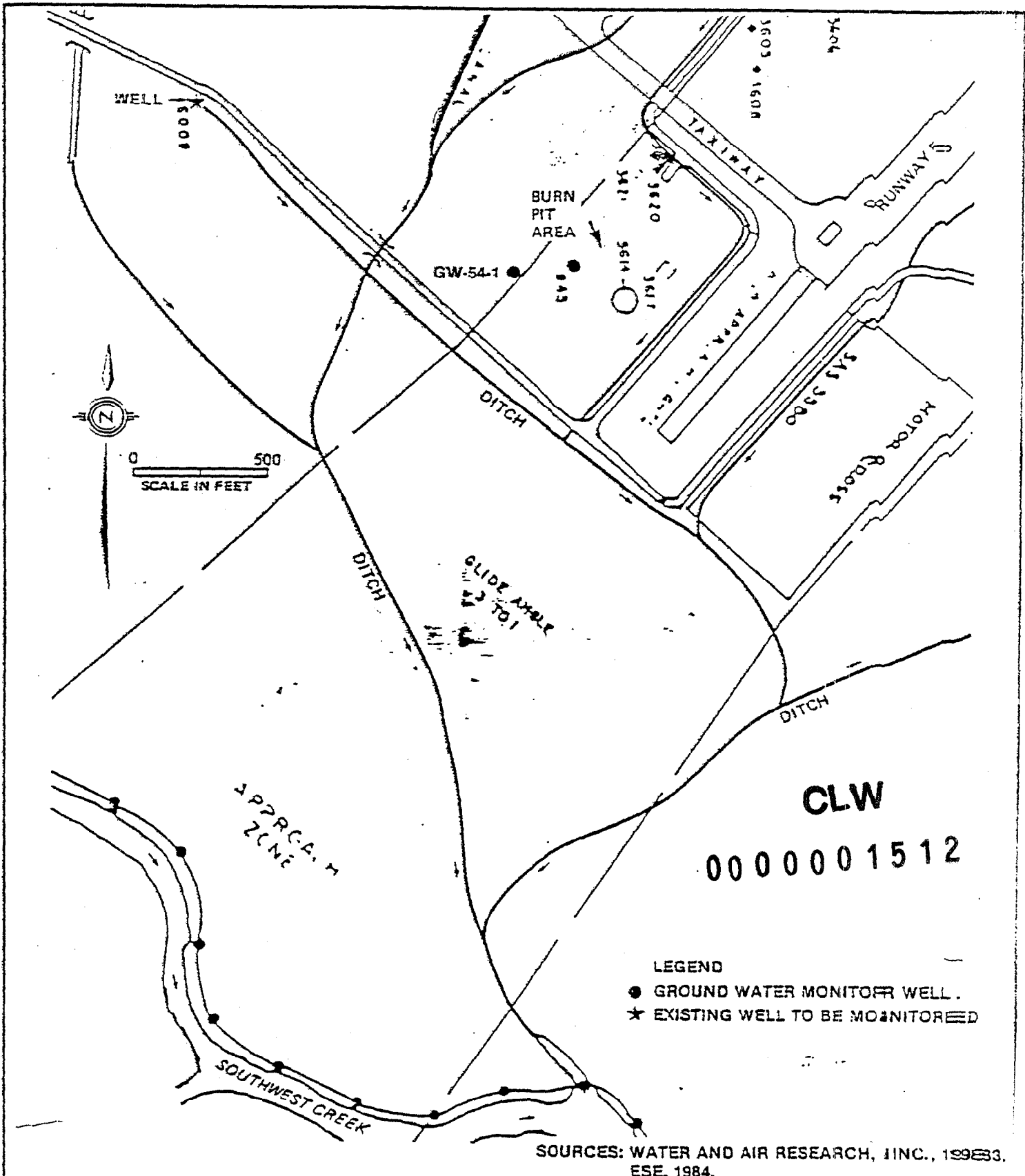
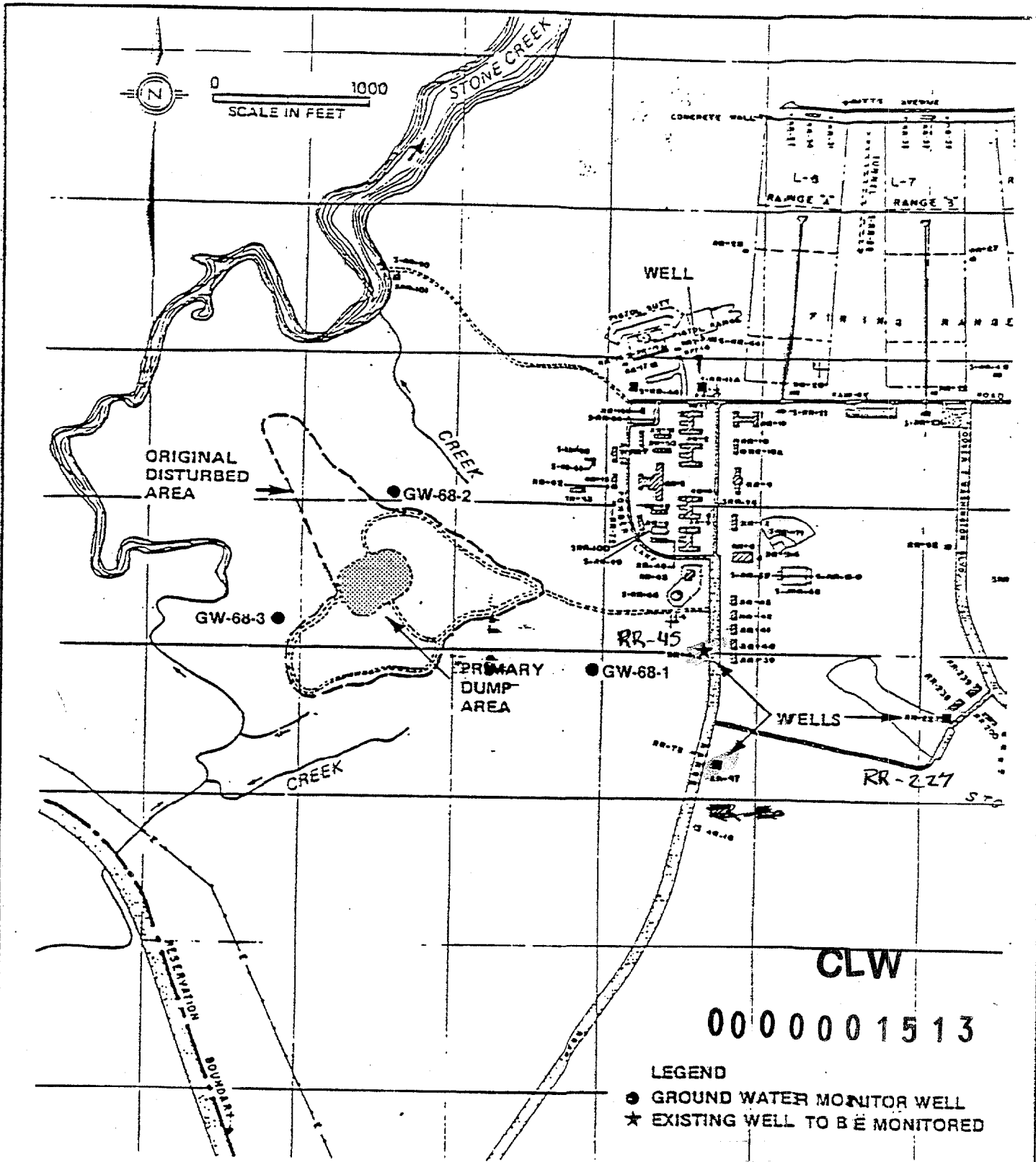


Figure 2-14
 PROPOSED SAMPLING LOCATIONS AT
 SITE NO. 54, CRASH CREW FIRE
 TRAINING BURN PIT



CONFIRMATION STUDY
 MARINE CORPS BASE
 CAMP LEJEUNE



CLW

0000001513

LEGEND

- GROUND WATER MONITOR WELL
- ★ EXISTING WELL TO BE MONITORED

SOURCES: WATER AND AIR RESEARCH, INC., 1983.
ESE, 1984.

Figure 2-15
PROPOSED SAMPLING LOCATIONS AT
SITE NO. 68, RIFLE RANGE DUMP



CONFIRMATION STUDY
MARINE CORPS BASE
CAMP LEJEUNE

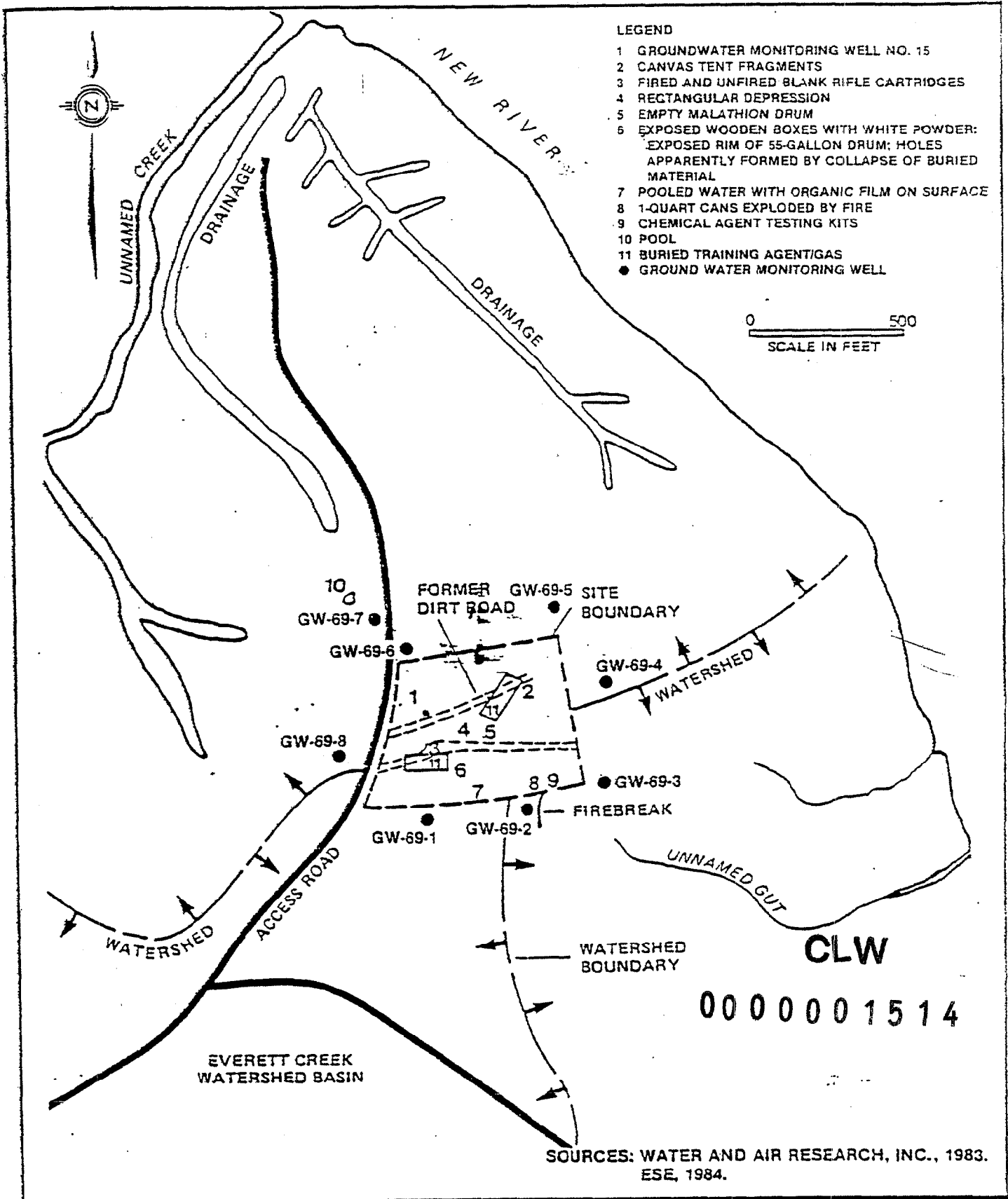


Figure 2-16
PROPOSED SAMPLING LOCATIONS AT
SITE NO. 69, RIFLE RANGE CHEMICAL
DUMP



CONFIRMATION STUDY
MARINE CORPS BASE
CAMP LEJEUNE

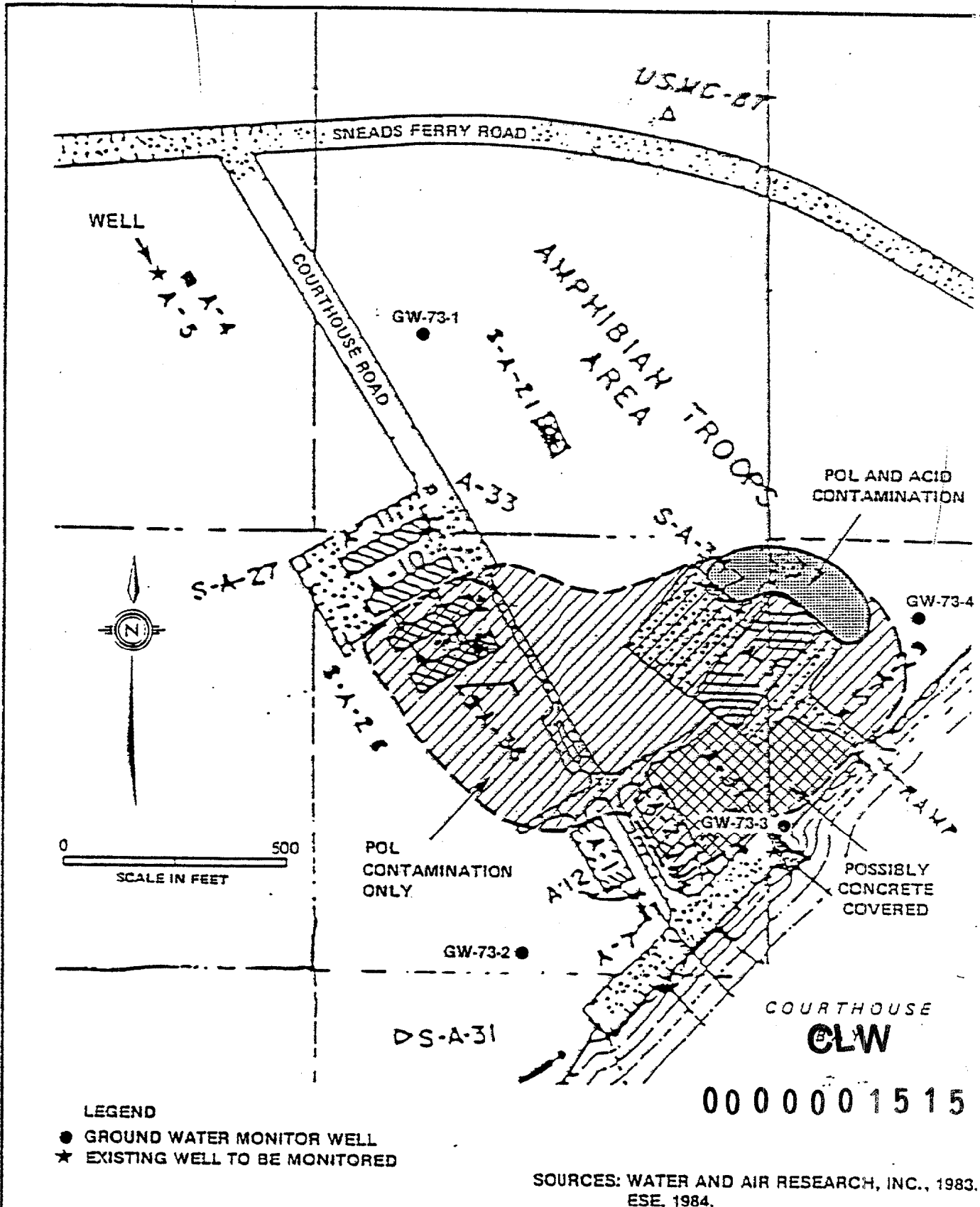
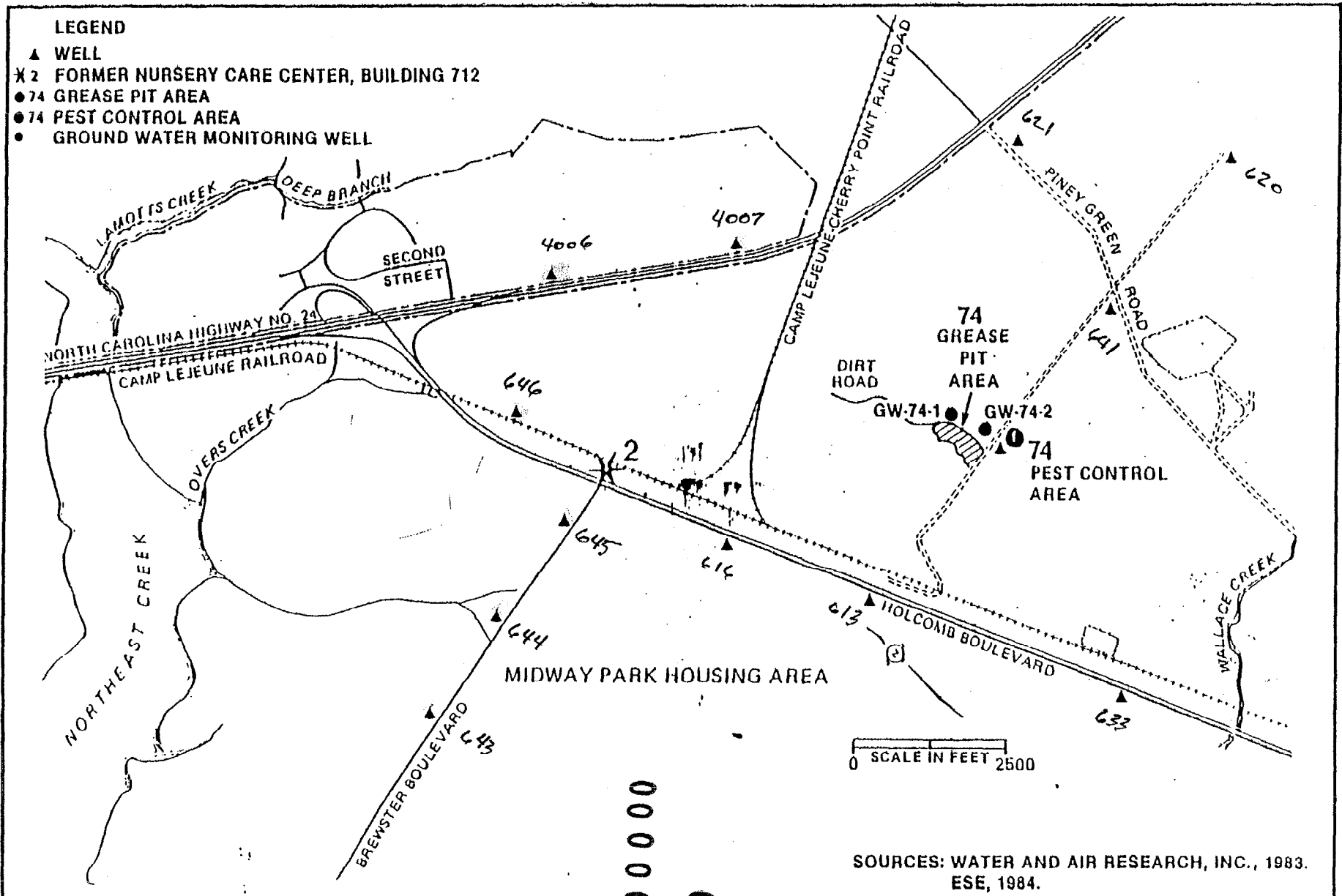


Figure 2-17
 PROPOSED SAMPLING LOCATIONS AT
 SITE NO. 73, COURTHOUSE BAY
 LIQUID DISPOSAL AREA



CONFIRMATION STUDY
 MARINE CORPS BASE
 CAMP LEJEUNE

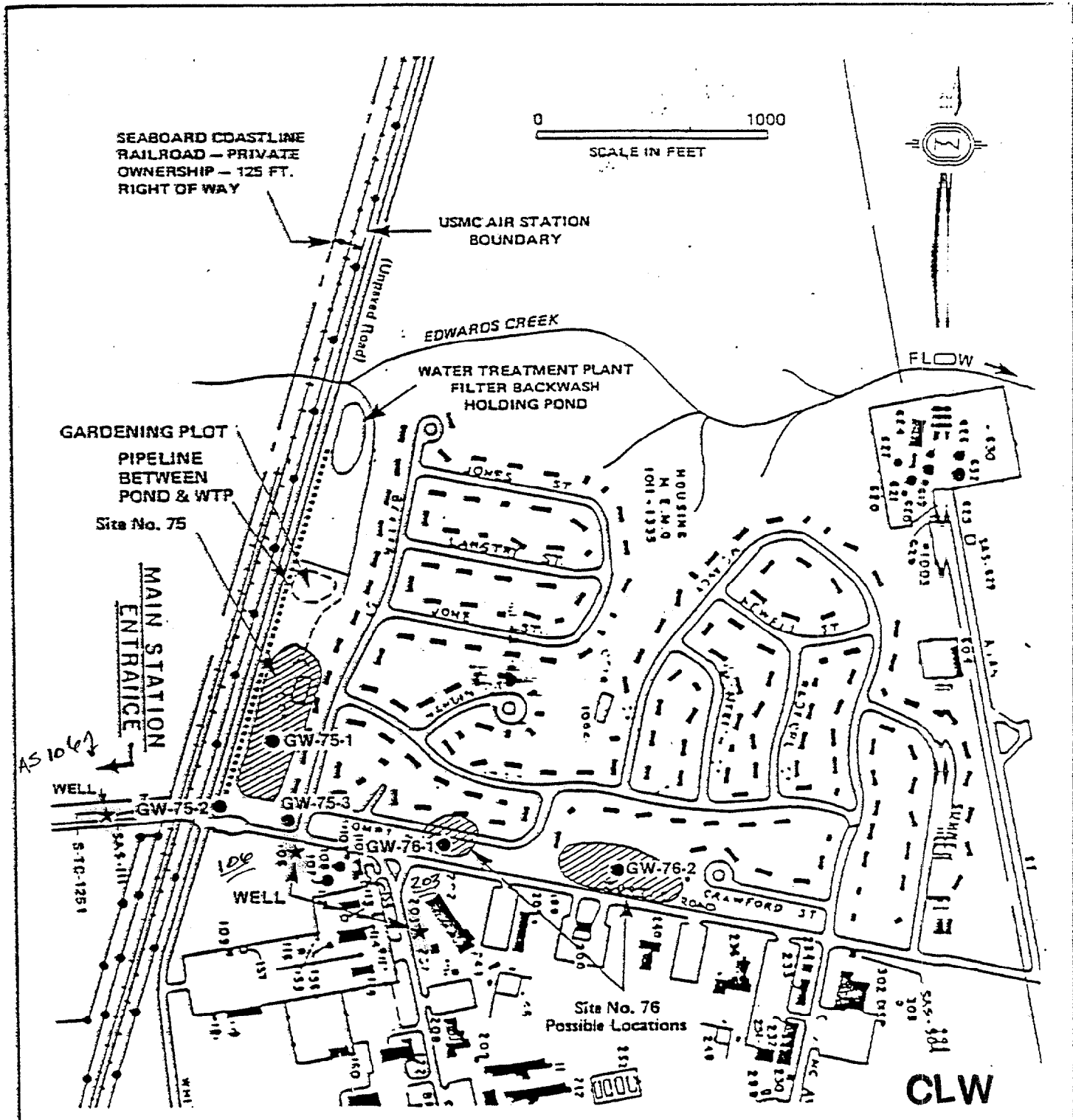


0000001516
CLW

Figure 2-18
PROPOSED SAMPLING LOCATIONS AT
SITE NO. 74, GREASE PIT AND
PEST CONTROL AREA



CONFIRMATION STUDY
MARINE CORPS BASE
CAMP LEJEUNE



0 1000
SCALE IN FEET



LEGEND

- GROUND WATER MONITOR WELL
- ★ EXISTING WELL TO BE MONITORED

SOURCES: WATER AND AIR RESEARCH, IINC., 1983.
ESE, 1984.

Figure 2-19
PROPOSED SAMPLING LOCATIONS AT SITE NOS. 75 AND 76, MCAS BASKETBALL COURT AND MCAS CURTIS ROAD SITES



CONFIRMATION STUDY
MARINE CORPS; BASE
CAMP LEJEUNE