

BLDG CLASS 2 PROPERTY RECORD  
 (004) UIC..M67001 (001) PR NO.....2-02647  
 MCB CAMP LEJEUNE NC (005) FACILITY NO..CR121  
 (106) SPEC AREA....KA  
 BASE WIDE-MISCEL

LOCATION  
 (101) COUNTRY..US UNITED STATES  
 (102) STATE....37 NORTH CAROLINA  
 (103) COUNTY...133 ONSLOW  
 (104) CITY.....0735 CAMP LEJEUNE  
 (107) MAP GRID.G13SH1

GENERAL INFORMATION  
 (007) ACTION.....CAP-IMPROV  
 (008) FAM HOUSING....NO  
 (009) EE DATE.....09 SEP 82  
 (011) PR REVIEW DATE.09 SEP 82  
 (010) FACILITY NAME..  
 PUMP HOUSE/DEEP WELL CR-2

ACQUISITION  
 (201) ESTATE.....13 OTHER MIL FUND  
 (202) ACQ CONTRACT...  
 (203) ACQ DATE.....01 NOV 56  
 (204) GOVT COST..... \$2,806  
 (207) LAND CCN.....91140


MEASUREMENTS  
 (301) LENGTH.... 5 FT  
 (302) WIDTH..... 4 FT  
 (303) HEIGHT.... 4 FT  
 (304) / (308) AREA/UM... 20 SF  
 (305) STORIES... 01  
 (307) IRREGULAR. NO

CONSTRUCTION  
 (401) YEAR BUILT.....1956  
 (402) CONSTRUCTION TYPE..SEMI-PERM  
 (403) YEAR IMPROVED..... 1982  
 (404) ABMP CODE.....  
 (409) PROJECT ID.....  
 (410) HISTORIC IND...

MAINTENANCE  
 (701) MAINT UIC..M67001 (702) PRIME USE....84109 (703) MFC...4 USMC

STATUS / UTILIZATION  
 (502) CATEGORY CODE...84109 (501) USE..WATER TREATMENT FAC BLDG  
 (510) USER UIC.....M67001.....MCB CAMP LEJEUNE NC

	AREA/SF*	OTHER/	ALT/	DEF CODES
ADEQ (515)		(516)	(517)	(524)
SBST (518)		(519)	(520)	(525)
INAD (521) .....	20.00	(522)	(523)	(526) A30
TOTAL	20.00			



BLDG

CLASS 2 PROPERTY RECORD

(004) UIC..M67001  
MCB CAMP LEJEUNE NC

(001) PR NO.....2-02647  
(005) FACILITY NO..CR121  
(106) SPEC AREA....KA  
BASE WIDE-MISCEL

LOCATION

(101) COUNTRY..US UNITED STATES  
(102) STATE....37 NORTH CAROLINA  
(103) COUNTY...133 ONSLOW  
(104) CITY.....0735 CAMP LEJEUNE  
(107) MAP GRID: ~~100~~ G13 SA1

GENERAL INFORMATION

(007) ACTION.....CAP-IMPROV  
(008) FAM HOUSING....NO  
+ (009) EE DATE.....09 SEP 82  
(011) PR REVIEW DATE.09 SEP 82  
(010) FACILITY NAME..  
PUMP HOUSE/DEEP WELL CR-2

ACQUISITION

(201) ESTATE.....13 OTHER MIL FUND  
(202) ACQ CONTRACT...  
(203) ACQ DATE.....01 NOV 56  
(204) GOVT COST..... \$2,806  
(207) LAND CCN.....91140

MEASUREMENTS

(301) LENGTH.... 5 FT  
(302) WIDTH..... 4 FT  
(303) HEIGHT.... 4 FT  
(304) / (308) AREA/UM... 20 SF  
(305) STORIES... 01  
(307) IRREGULAR. NO

CONSTRUCTION

(401) YEAR BUILT.....1956  
(402) CONSTRUCTION TYPE..SEMI-PERM  
(403) YEAR IMPROVED.....  
(404) ABMP CODE.....  
(409) PROJECT ID.....  
(410) HISTORIC IND...

MAINTENANCE

(701) MAINT UIC..M67001 (702) PRIME USE....84109 (703) MFC...4 USMC

+STATUS / UTILIZATION

(502) CATEGORY CODE...84109 (501) USE..WATER TREATMENT FAC BLDG

(510) USER UIC.....M67001.....MCB CAMP LEJEUNE NC

AREA/SF*	OTHER/	ALT/	DEF CODES
ADEQ (515)	(516)	(517)	(524)
SBST (518)	(519)	(520)	(525)
INAD (521) .....20.00	(522)	(523)	(526) A30
TOTAL	20.00		


87JAN31

EFD.N62470

MC.M00027

\*ACTIVITY.M67001 PR.2-02647

FM24P2774A003



BLDG CLASS 2 PROPERTY RECORD  
 (004) UIC..M67001 (001) PR NO.....2-02647  
 MCB CAMP LEJEUNE NC (005) FACILITY NO..CR121  
 (106) SPEC AREA....KA  
 BASE WIDE-MISCEL

LOCATION  
 (101) COUNTRY..US UNITED STATES  
 (102) STATE....37 NORTH CAROLINA  
 (103) COUNTY...133 ONSLOW  
 (104) CITY.....0735 CAMP LEJEUNE  
 (105) ND.....05  
 (107) MAP GRID.10D

GENERAL INFORMATION  
 (007) ACTION.....CAP-IMPROV  
 (008) FAM HOUSING....NO  
 (009) EE DATE.....09 SEP 82  
 (011) PR REVIEW DATE.09 SEP 82  
 +(010) FACILITY NAME..  
 PUMP HOUSE/DEEP WELL CR-2


ACQUISITION  
 (201) ESTATE.....13 OTHER MIL FUND  
 (202) ACQ CONTRACT...  
 (203) ACQ DATE.....01 NOV 56  
 (204) GOVT COST..... \$2,806  
 (207) LAND CCN.....91140

MEASUREMENTS  
 (301) LENGTH.... 5 FT  
 (302) WIDTH..... 4 FT  
 (303) HEIGHT.... 4 FT  
 (304) AREA..... 20 SF  
 (305) STORIES... 01  
 (307) IRREGULAR. NO

CONSTRUCTION  
 (401) YEAR BUILT.....1956  
 (402) CONSTRUCTION TYPE..SEMI-PERM  
 (403) YEAR IMPROVED.....  
 (404) ABMP CODE.....  
 (409) PROJECT NO.....  
 (410) HISTORIC IND...

STATUS / UTILIZATION  
 (502) CATEGORY CODE...84109 (501) USE..WATER TREATMENT FAC BLDG  
 (510) USER UIC.....M67001.....MCB CAMP LEJEUNE NC

	AREA/SF*	OTHER/	ALT/	DEF CODES
ADEQ(515)		(516)	(517)	(524)
SBST(518).....	20.00	(519)	(520)	(525)A30
INAD(521)		(522)	(523)	(526)
TOTAL	20.00			



**CLASS 2 PROPERTY RECORD**

BLDG  
 (004) UIC..M67001  
 MCB CAMP LEJEUNE NC

(001) PR NO.....2-02647  
 (005) FACILITY NO..CR121  
 (106) SPEC AREA....KA  
 BASE WIDE-MISCEL

**LOCATION**

(101) COUNTRY..US UNITED STATES  
 (102) STATE....37 NORTH CAROLINA  
 (103) COUNTY...133 ONSLOW  
 (104) CITY.....0735 CAMP LEJEUNE  
 (105) ND.....05  
 (107) MAP GRID.10D

**GENERAL INFORMATION**

+(007) ACTION.....~~CAP IMPROV~~  
 (008) FAM HOUSING....NO  
 (009) EE DATE.....01 <sup>9 Sep 82</sup> MAY 77  
 (011) PR REVIEW DATE..01 MAR 77  
 (010) FACILITY NAME.. <sup>9 SEP82</sup>  
 PUMP HOUSE/DEEP WELL CR-2

**ACQUISITION**

(201) ESTATE.....13 OTHER MIL FUND  
 (202) ACQ CONTRACT...  
 (203) ACQ DATE.....01 NOV 56  
 +(204) GOVT COST..... \$2,806  
 (207) LAND CCN.....91140

**MEASUREMENTS**

(301) LENGTH.... 5 ~~10~~ FT  
 (302) WIDTH..... 4 ~~6~~ FT  
 (303) HEIGHT.... 4 ~~5~~ FT  
 (304) AREA..... 20 ~~60~~ SF  
 (305) STORIES... 01  
 (307) IRREGULAR. NO


**CONSTRUCTION**

(401) YEAR BUILT.....1956  
 (402) CONSTRUCTION TYPE..SEMI-PERM  
 (403) YEAR IMPROVED.....  
 (404) ABMP CODE.....  
 (409) PROJECT NO.....  
 (410) HISTORIC IND....

**STATUS / UTILIZATION**

(502) CATEGORY CODE...84109 (501) USE..WATER TREATMENT FAC BLDG  
 (510) USER UIC.....M67001.....MCB CAMP LEJEUNE NC

	AREA/SF*	OTHER/	ALT/	DEF CODES
ADEQ(515)		(516)	(517)	(524)
SBST(518).....	<del>60.00</del> <sup>20.00</sup>	(519)	(520)	(525)A3C
INAD(521)		(522)	(523)	(526)
TOTAL	<del>60.00</del>			





**C L A S S 2 P R O P E R T Y R E C O R D**

BLDG  
 (004) UIC..M67001  
 MCB CAMP LEJEUNE NC

(001) PR NO.....2-02647  
 (005) FACILITY NO..CR121  
 (106) SPEC AREA...KA  
 BASE WIDE-MISCEL

**L O C A T I O N**

(101) COUNTRY..US UNITED STATES  
 (102) STATE....37 NORTH CAROLINA  
 (103) COUNTY...133 ONSLOW  
 (104) CITY.....0735 CAMP LEJEUNE  
 (105) ND.....05  
 (107) MAP GRID.10D

**G E N E R A L I N F O R M A T I O N**

(007) ACTION.....CORRECTION  
 (008) FAM HOUSING...NO  
 (009) EE DATE.....01 MAY 77  
 (011) PR REVIEW DATE.01 MAR 77  
 (010) FACILITY NAME..  
 PUMP HOUSE/DEEP WELL CR-2

**A C Q U I S I T I O N**

(201) ESTATE.....13 OTHER MIL FUND  
 (202) ACQ CONTRACT...  
 (203) ACQ DATE.....01 NOV 56  
 (204) GOVT COST..... ~~\$495~~ 2,806  
 (207) LAND CCN.....91140

**M E A S U R E M E N T S**

(301) LENGTH.... 10 FT  
 (302) WIDTH..... 6 FT  
 (303) HEIGHT.... 9 FT  
 (304) AREA..... 60 SF  
 (305) STORIES... 01  
 (307) IRREGULAR. NO

**C O N S T R U C T I O N**

(401) YEAR BUILT.....1956  
 (402) CONSTRUCTION TYPE..SEMI-PERM  
 (403) YEAR IMPROVED.....  
 (404) ABMP CODE.....  
 (409) PROJECT NO.....  
 (410) HISTORIC IND...

**S T A T U S / U T I L I Z A T I O N**

(502) CATEGORY CODE...84109 (501) USE..WATER TREATMENT FAC BLDG  
 (510) USER UIC.....M67001.....MCB CAMP LEJEUNE NC


AREA/SF*	OTHER/	ALT/	DEF CODES
ADEQ(515)	(516)	(517)	(524)
SBST(518).....60.00	(519)	(520)	(525)A30
INAD(521)	(522)	(523)	(526)
TOTAL	60.00		

AM2-231279-23XX-T

Replace pump house

\$ 2,311.

Class 2 PAO VOU 3-060 11/1/82



(BUILDING) CLASS 2 PROPERTY RECORD

(004) UIC.....M67001  
(001) RECORD..2-02647  
(002) DATE.....197 DEC

(003) ACTIVITY... MARCORPS BASE, CAMP LEJEUNE

1977 MAR

LOCATION

(101) COUNTRY.. US UNITED STATES  
(102) STATE... 37 NORTH CAROLINA  
(103) COUNTY.. 133 ONSLOW  
(104) CITY....0735 CAMP LEJEUNE  
(105) NO..... 05  
(106) SPEC AREA..KA BASE WIDE-MISCEL  
(107) MAP GRID...HH 10D

GENERAL INFORMATION

(005) FACILITY NO....CR121  
(006) FACILITY TYPE..BUILDING  
(007) ACTION.....CORRECTION  
(008) HOUSING.....NO  
(009) ENG EVAL DATE..1971 JUN 977/MH  
(011) PR REVIEW.....N/A 1977 MAR  
(010) FACILITY NAME..  
PUMP HOUSE/DEEP WELL CR-2

ACQUISITION

(201) ESTATE..OWNED(OTHER MIL)  
(202) ACQ CONTRACT...N/A  
(203) ACQ DATE.....1956 NOV  
(204) GOVT COST..... 3495  
(205) APPR/EST.....N/A  
(206) APPR/EST DATE..N/A  
(207) LAND CAT CODE..911-40

MEASUREMENTS

(301) LENGTH..... 10 FT  
(302) WIDTH..... 6 1/2 FT  
(303) HEIGHT..... 9 FT  
(304) AREA..... 60 1/2 SF  
(305) STORIES..... 1  
(307) IRREGULAR.. NO


CONSTRUCTION

(401) YR BUILT.....1956  
(402) CONST TYPE...SEMI PERM  
(403) YR IMPROVED..N/A  
(404) ABMP CODE...N/A  
(409) PROJECT NO..N/A

STATUS / UTILIZATION

USE..01 (501) WATER TREATMENT FAC BLDG (502) CATEGORY CODE..841-09  
USER..01 (509) CAMP LEJEUNE NC MCB (510) USER UIC.....M67001  
(503) PROPOSED USE...N/A (511)\*AREA.. 60  
(504) UNUSED ADEQUATE..N/A 120 SF  
(505) UNUSED SUBSTD...N/A 60 SF  
(506) USED ADEQUATE...N/A  
(507) USED SUBSTD.....N/A  
(508) DEFICIENCY(S)...N/A-N/A-N/A

A30



(BUILDING) CLASS 2 PROPERTY RECORD

(001) RECORD..2-02647

(002) DATE...~~1962 AUG~~

1971 MAR

(003) ACTIVITY...MARCORPS BASE, CAMP LEJEUNE NORTH CAROLI

LOCATION

(101) COUNTRY.. US UNITED STATES  
(102) STATE... 37 NORTH CAROLINA  
(103) COUNTY.. 133 ONSLOW  
(104) CITY....0739 CAMP LEJEUNE  
(105) NO..... 05  
(106) AREA.... N/A  
(107) MAP GRID..11M

GENERAL INFORMATION

(004) UIC.....67001  
(005) FACILITY NO...CR121  
(006) FACILITY TYPE..BUILDING  
(007) ACTION.....ACQUISITION  
(008) HOUSING.....NO  
(009) ENG EVAL DATE..N/A 1970 JU  
(010) FACILITY NAME..  
PUMP HOUSE/DEEP WELL CR-2

ACQUISITION

(201) ESTATE..OWNED(~~\*\*\*\*\*~~) 13  
(202) ACQ CONTRACT..N/A  
(203) ACQ DATE.....~~\*\*\*\*~~ 1956 NOV  
(204) GOVT COST..... 3495  
(205) APPR/EST.....N/A  
(206) APPR/EST DATE..N/A  
(207) LAND CAT CODE..911-40

MEASUREMENTS

(301) LENGTH..... 10 FT  
(302) WIDTH..... 12 FT  
(303) HEIGHT..... 9 FT  
(304) AREA..... 120 SF  
(305) STORIES..... 01  
(306) HTD VOL.... 1,080 CF  
(307) IRREGULAR.. NO


CONSTRUCTION

(401) YR BUILT...1956  
(402) CONST TYPE..SEMI-PERM  
(403) YR IMPROVED..N/A  
(404) ABMP CODE....N/A  
(405) FOUNDATION..CONCRETE FOOTINGS (PLAIN/REINFD)  
(406) EXT WALL...WOOD SIDING ON WOOD  
(407) ROOF.....BITUMINOUS MINERAL-SURFACED ROOFING ON WOOD  
(408) INSULATION.\* 3

STATUS / UTILIZATION

(501) SUPPLY MAINS AND PUMPING FACILITIES (PRE-TREATMENT ONLY) USE 0  
(502) CAT CODE.....841-20  
(503) USE TYPE.....CURRENT  
(504) UNUSED ADEQUATE..... 0 PERCENT  
(506) USED ADEQUATE..100 PERCENT  
(505) UNUSED SUBSTO..... 0 PERCENT  
(507) USED SUBSTO.... 0 PERCENT  
(508) DEFICIENCY CODE(S)..N/A-N/A-N/A

(509) USER(S) WITH BFRL  
01 MARCORPS BASE  
(510) UIC  
67001  
(511) AREA/UM  
120 SF  
(512) OTHER/UM  
(513) NAVALT/UM



Marine Corps Base			Camp Lejeune			Onslow		N. C.		Hamm				
1. ACTIVITY			2. CITY			3. COUNTY		4. STATE/COUNTRY		5. COMPONENT				
6. ACCTG. NO.	7. MGMT. BUREAU (Code)	8. FIN. BUREAU (Code)	9. STATE	10. CO.	11. CITY	12. DATE PREPARED	13. DIST.	14. ACTIVITY CODE	15. CARD NO.					
67001	USMC	9	32	133	0725	28Feb62	H-05	8270-175	2-02647					
16. BUILT ON LAND (Type of ownership)			17. YEAR BUILT		18. EST. LIFE		19. TYPE OF CONSTRUCTION			20. CONDITION				
<input type="checkbox"/> OWNED <input type="checkbox"/> IN-LEASED OR OTHER			(Land category code) 911 40		20		PERM. <input type="checkbox"/> SEMI. <input checked="" type="checkbox"/> TEMP. <input type="checkbox"/>			USABLE <input type="checkbox"/> UNUSABLE <input type="checkbox"/>				
21. BUILDING NUMBER			22. ELEVATION (1st floor)		23. MAP GRID NO.		24. VOL. CU. FT.		25. COST PER CU. FT.		26. TOTAL COST			
CR-121			49A		11-M Page 60		1,000		\$4.383		\$495			
27. DESCRIPTION				28. NAVY CODE		29. AREA MEASURE		30. SQ. FT. NOT IN USE		31. OTHER MEASURE		32. CAPACITY		
(a) PRI. USE Pump House-well CR-2				041 20		120		SF						
(b) SEC. USE														
(c) TER. USE														
(d) OTHER USE														
34. DIMENSIONS				33. TOTAL AREA				TOTAL SQ. FT. NOT IN USE		35. ROOF TYPE				
LINE	(a) LENGTH (ft.)	(b) WIDTH (ft.)	(c) HEIGHT (ft.)	(d) NO. OF STORIES	120				None		Shed			
1.	10	12	9	1										
2.														
3.														
4.														
5.														
36. MATERIAL CODES				37. IN PROCESS OF DISPOSAL DATE				38. DATE REPORTED TO GSA		39. DATE DETERMINED SURPLUS		40. SURVEY OR DISPOSAL DATE		
(a) FOUNDATIONS				(b) EXTERIOR WALLS				(c) ROOF						
JSP				92				F9						
41. TYPE OF ACTION				REMARKS:										
<input type="checkbox"/> 1. ACQUISITION <input type="checkbox"/> 3. CANCELLATION <input checked="" type="checkbox"/> 2. CORRECTION <input type="checkbox"/> 4. DISPOSITION				Not Available Const by Maint. Forces. Reinventory Class 2 PAD Voul 11AJun58. Re-reporting, auth: MCO 11016.6, PAD Voul 34-62.										

*Per inventory  
 reviewed & believed  
 to be correct  
 subject to  
 W/11/58  
 H/11/58  
 H/11/58*

BUILDING CARD - NAVCOMPT FORM 277 (5 PT) (REV. 8-57) - COMPLETE REVERSE SIDE AS NECESSARY

Pump House for deep well CR-2

CR-121

FLOORS →	42. BASEMENT	43. FIRST FLOOR	44. SECOND FLOOR	45. THIRD FLOOR	46. FOURTH FLOOR	47. FIFTH FLOOR
(a) LIVE LOAD (Lbs. per sq. ft.)		300				
(b) MATERIAL CODE		172				
(c) SQ. FT. FLOOR		130				

**48. MAJOR CONSTRUCTION BY**

(a) CONTRACT NO. None	(b) TYPE OF CONTRACT None	(c) YARD LABOR J. O. NO. None	(d) SPECIFICATION NO. None	(e) YARDS AND DOCKS DRAWING NO. (S) None
(f) CONTRACTOR (Name) None		(City) None	(State) None	

**49. MISCELLANEOUS**

(a) HEATING SYSTEM FUEL: None TYPE: None	(b) ELECTRICAL CURRENT VOLTS: 220 PHASES: 3 CYCLES: 60	(c) HOT WATER FUEL: None STORAGE CAP. (Gals.): None	(d) CRANES NO. OF: None IDENTIFICATION NO.: None TON CAPACITY: None	(e) ELEVATORS NO. OF: None IDENTIFICATION NO.: None TON CAPACITY: None
(f) SPRINKLER SYSTEM YES <input type="checkbox"/> NO <input checked="" type="checkbox"/>	(g) TELEPHONE SYSTEM YES <input type="checkbox"/> NO <input checked="" type="checkbox"/>	50. DESIGN None	(a) COST None	(b) CONTRACT NO. None

**51. ACQUISITION INFORMATION**

(a) DATE	(b) METHOD	(Code)	(c) APPROPRIATION	(d) PROJECT NUMBER
----------	------------	--------	-------------------	--------------------

**52. DISPOSITION INFORMATION**

(a) DISPOSED OF TO:	(b) DISPOSAL NO.	(c) METHOD	(Code)	(d) DATE DISPOSED OF	(e) CONSIDERATION
---------------------	------------------	------------	--------	----------------------	-------------------

**53. NET CHANGE ON CANCELLED CARDS**

(a) REASON FOR CANCELLATION	(b) CODE	(c) NEW CARD NO.	(e) NET CHANGE COST TO GOVERNMENT	(f) APPROPRIATION AND PROJECT NUMBER
	<input type="checkbox"/> CORR.	(d) FORM NO.	<input type="checkbox"/> INCR. \$ _____	
	<input type="checkbox"/> CAP. IMPR.		<input type="checkbox"/> DECR. \$ _____	

**54. BUILDING TITLE**  
Pump House for deep well CR-2