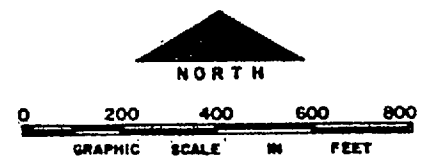


- LEGEND**
- BUILDINGS AND STRUCTURES
 - ROADS AND HIGHWAYS
 - ROADS (Unpaved)
 - FENCE
 - 5' CONTOUR (Source - USGS Maps)
 - SWAMP OR MARSH
 - SANITARY SEWER
 - MANHOLE
 - FORCE MAIN
 - SEWAGE PUMPING STATION
 - SERVICE LINE

- MATERIAL OF CONSTRUCTION**
- CI - CAST IRON
 - PVC - POLYVINYL CHLORIDE

NOTES:
 ALL GRAVITY SEWERS ARE TERRA COTTA UNLESS NOTED OTHERWISE.
 ALL SERVICE LINES IN 3100 & 3400 AREAS ARE 4"




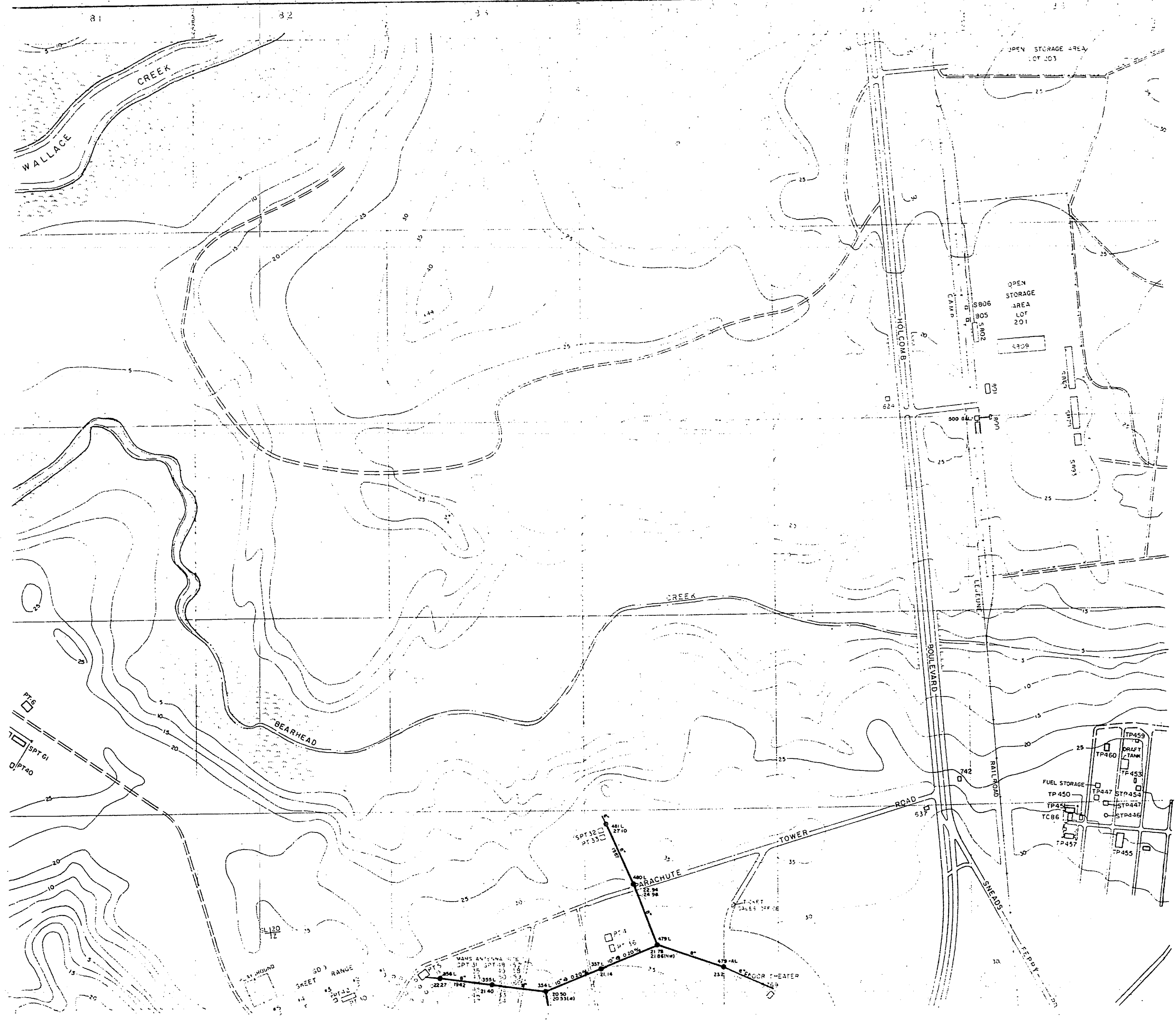
NO.	DESCRIPTION OF REVISION	DATE	INT.

DEPARTMENT OF THE NAVY
 MARINE CORPS BASE
 CAMP LEJEUNE, NORTH CAROLINA

WASTEWATER COLLECTION SYSTEM
 EXISTING CONDITIONS

DATE 31 JULY 84 SCALE: GRAPHIC SHEET E-7 OF 73
 APPROVED / DATE 63

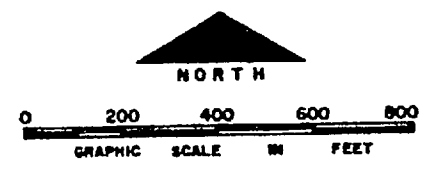




- LEGEND**
- BUILDINGS AND STRUCTURES
 - ROADS AND HIGHWAYS
 - ROADS (Unpaved)
 - FENCE
 - 5' CONTOUR (Source—USGS Maps)
 - HELICOPTER LANDING ZONE
 - SWAMP OR MARSH
 - SANITARY SEWER
 - MANHOLE
 - SERVICE LINE
 - SEPTIC TANK AND DRAIN FIELD

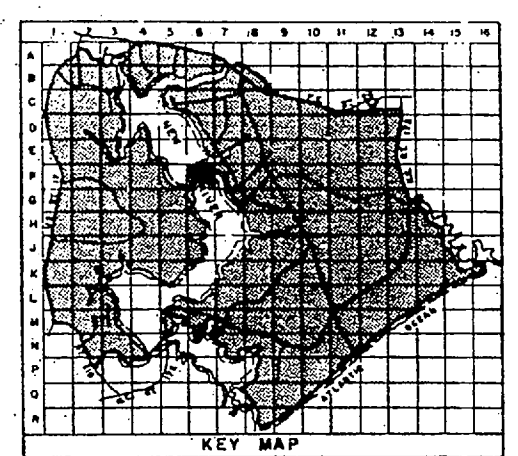
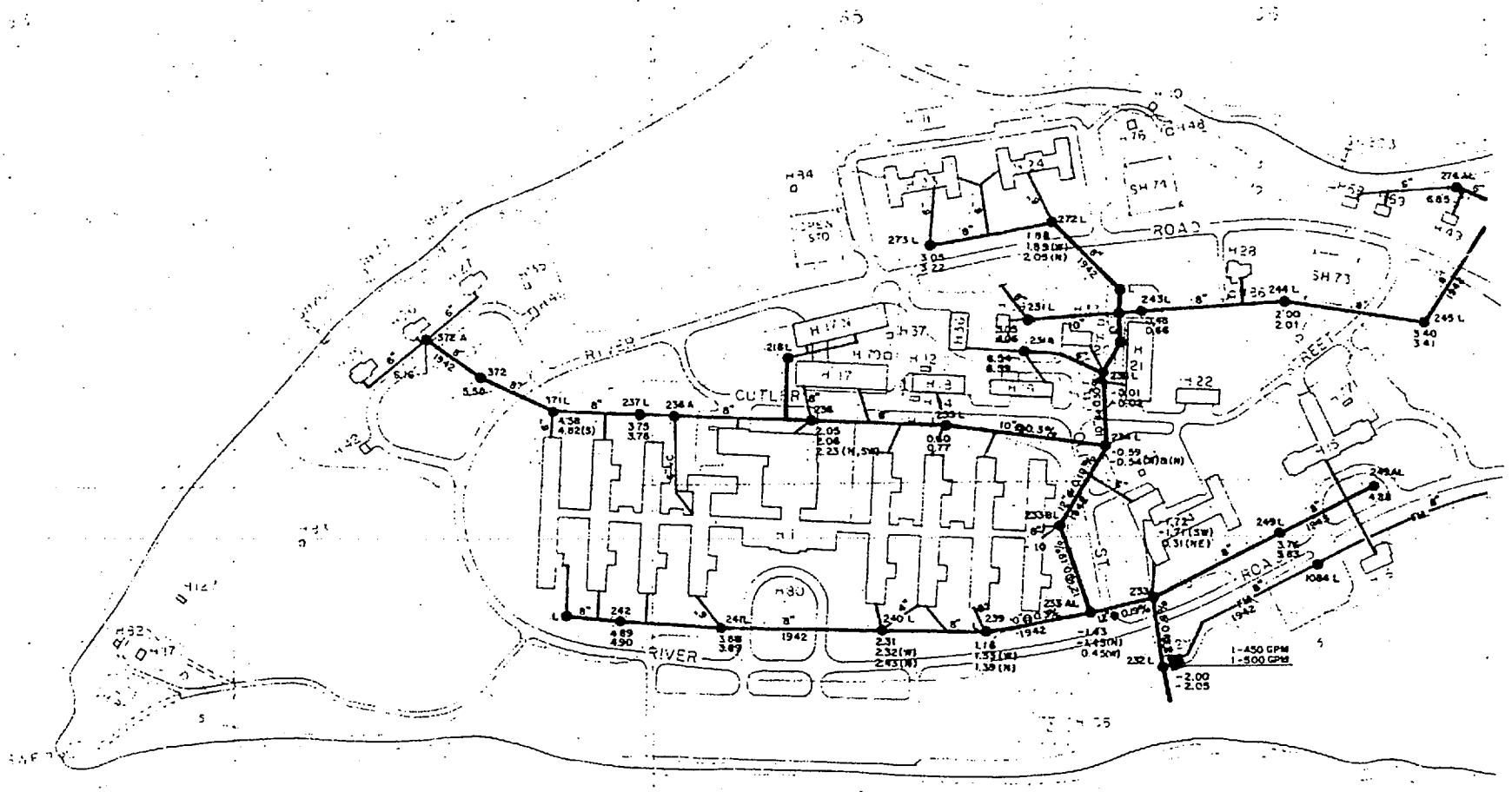
MATERIAL OF CONSTRUCTION
 CI - CAST IRON

NOTES:
 ALL GRAVITY SEWERS ARE TERRA COTTA UNLESS NOTED OTHERWISE.



NO.	DESCRIPTION OF REVISION	DATE	INT.
DEPARTMENT OF THE NAVY MARINE CORPS BASE CAMP LEJUNE, NORTH CAROLINA			
WASTEWATER COLLECTION SYSTEM EXISTING CONDITIONS			
DATE 31 JULY 84	SCALE: GRAPHIC	SHEET E-8 OF 73	
APPROVED / DATE	1000006A		



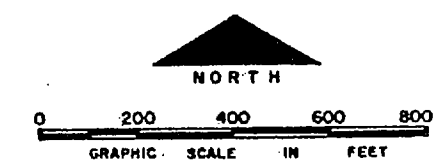


LEGEND

- BUILDINGS AND STRUCTURES
- ROADS AND HIGHWAYS
- ROADS (Unpaved)
- FENCE
- 5' CONTOUR (Source - USGS Maps)
- HELICOPTER LANDING ZONE
- SWAMP OR MARSH
- SANITARY SEWER
- MANHOLE
- SERVICE LINE
- FORCE MAIN
- SEWAGE PUMPING STATION

MATERIAL OF CONSTRUCTION
VC - VITRIFIED CLAY

NOTES:
ALL GRAVITY SEWERS ARE TERRA COTTA UNLESS NOTED OTHERWISE.
ALL SERVICE LINES ON THIS SHEET ARE 6" UNLESS NOTED OTHERWISE.



NO.	DESCRIPTION OF REVISION	DATE	INT.
DEPARTMENT OF THE NAVY MARINE CORPS BASE CAMP LEJEUNE, NORTH CAROLINA			
WASTEWATER COLLECTION SYSTEM EXISTING CONDITIONS			
DATE	SCALE	SHEET	
31 JULY 84	GRAPHIC	F-6 OF 73	
APPROVED / DATE	[Signature]		

6

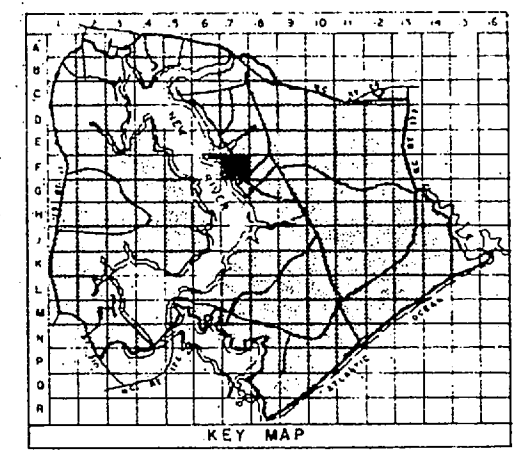
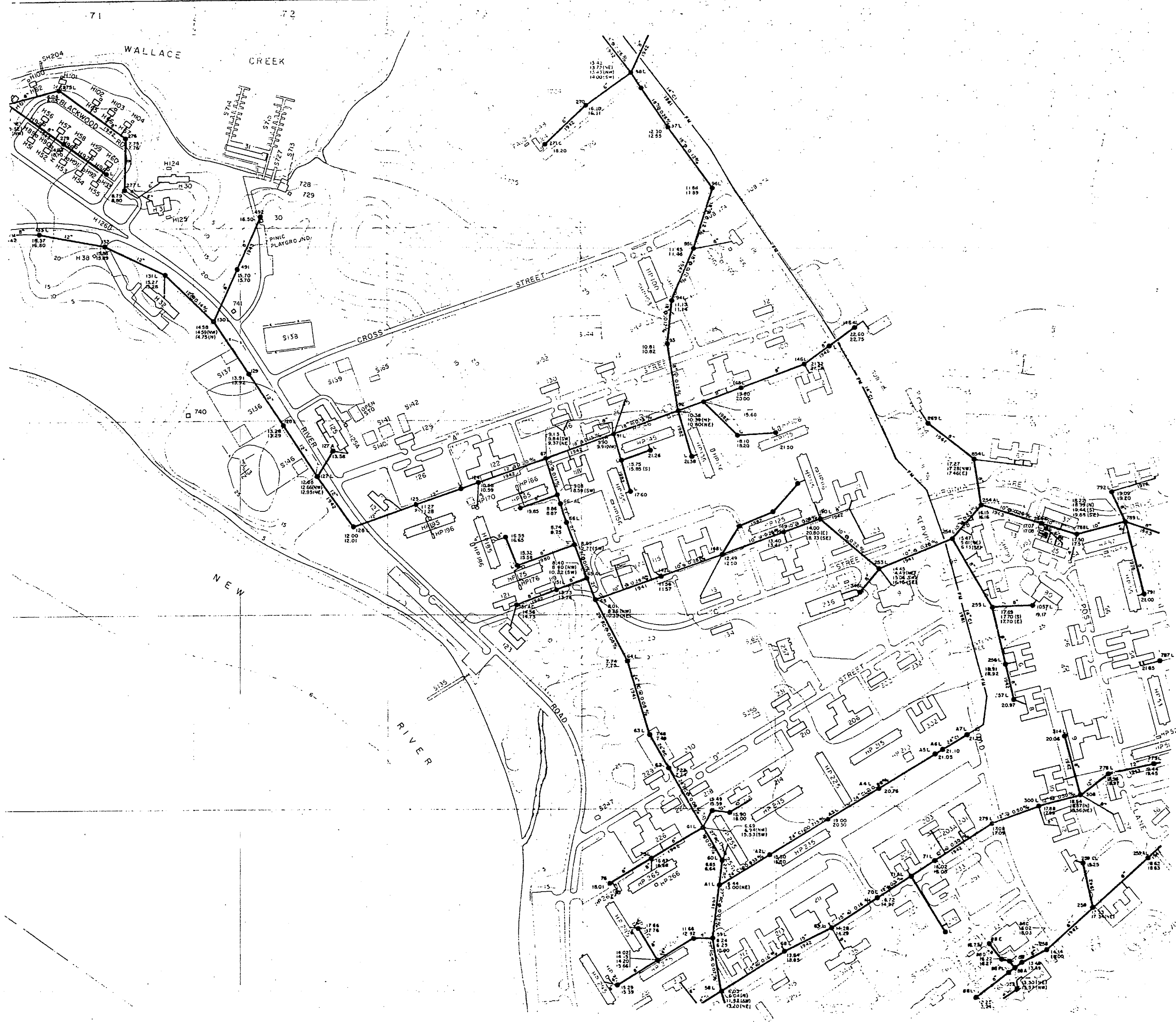
6

6

6

6

6

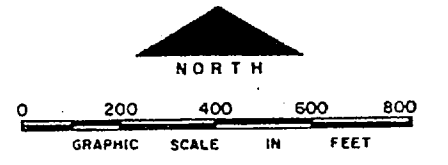


LEGEND

- BUILDINGS AND STRUCTURES
- ROADS AND HIGHWAYS
- ROADS (Unpaved)
- FENCE
- 5' CONTOUR (Source-USGS Maps)
- HELICOPTER LANDING ZONE
- SWAMP OR MARSH
- SANITARY SEWER
- MANHOLE
- SERVICE LINE
- FORCE MAIN
- OIL/WATER SEPARATOR

MATERIAL OF CONSTRUCTION
 CI - CAST IRON
 RC - REINFORCED CONCRETE
 PVC - POLYVINYL CHLORIDE
 DI - DUCTILE IRON
 VC - VITRIFIED CLAY

NOTES:
 ALL GRAVITY SEWERS ARE TERRA COTTA UNLESS NOTED OTHERWISE
 ALL SERVICE LINES ON THIS SHEET ARE 6" UNLESS NOTED OTHERWISE



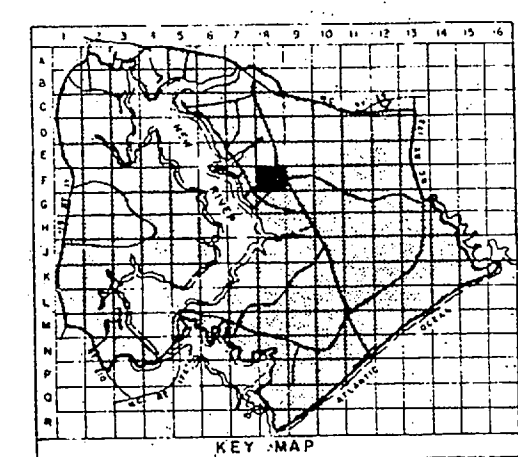
NO	DESCRIPTION OF REVISION	DATE	INT

DEPARTMENT OF THE NAVY
 MARINE CORPS BASE
 CAMP LEJUNE, NORTH CAROLINA

**WASTEWATER COLLECTION SYSTEM
 EXISTING CONDITIONS**

DATE: 31 JULY 84 SCALE: GRAPHIC SHEET: F-7 OF 73
 APPROVED: DATE: 5/17/88

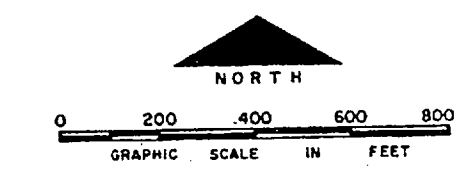




LEGEND

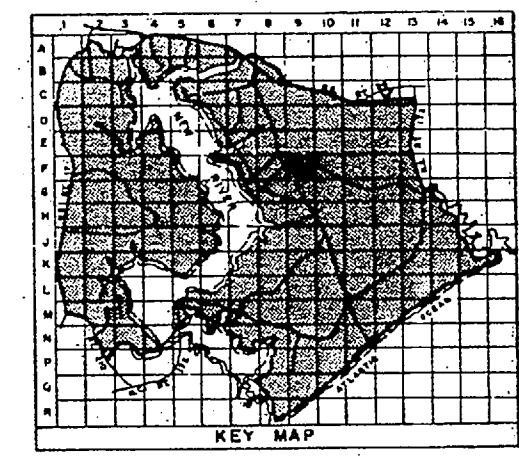
- BUILDINGS AND STRUCTURES
- ROADS AND HIGHWAYS
- ROADS (Unpaved)
- FENCE
- 5' CONTOUR (Source - USGS Maps)
- HELICOPTER LANDING ZONE
- SWAMP OR MARSH
- SANITARY SEWER
- MANHOLE
- SERVICE LINE
- FORCE MAIN
- SEWAGE PUMPING STATION
- JUNCTION BOX
- OIL/WATER SEPARATOR
- STORAGE TANK
- SEPTIC TANK
- MATERIAL OF CONSTRUCTION**
- AC - ASBESTOS CEMENT
- CI - CAST IRON
- VC - VITRIFIED CLAY
- DI - DUCTILE IRON
- PVC - POLYVINYL CHLORIDE

NOTES:
ALL GRAVITY SEWERS ARE TERRA COTTA UNLESS NOTED OTHERWISE.



NO.	DESCRIPTION OF REVISION	DATE	INT.
DEPARTMENT OF THE NAVY MARINE CORPS BASE CAMP LEJEUNE, NORTH CAROLINA			
WASTEWATER COLLECTION SYSTEM EXISTING CONDITIONS			
DATE 31 JULY 84	SCALE GRAPHIC	SHEET F-8 OF 73	
APPROVED / DATE	CCO/CCBT		



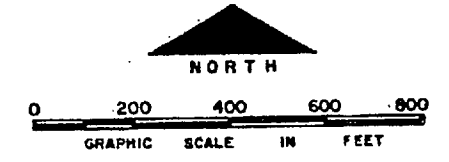


LEGEND


- BUILDINGS AND STRUCTURES
- ROADS AND HIGHWAYS
- ROADS (Unpaved)
- FENCE
- 5' CONTOUR (Source-USGS Maps)
- SANITARY SEWER
- MANHOLE
- SERVICE LINE
- FORCE MAIN

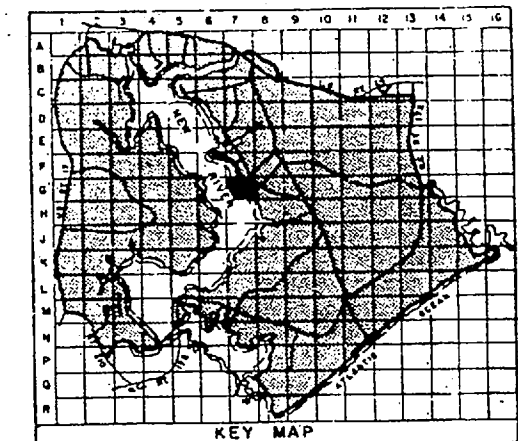
MATERIAL OF CONSTRUCTION
 DI - DUCTILE IRON
 CI - CAST IRON

NOTES:
 ALL GRAVITY SEWERS ARE TERRA COTTA UNLESS NOTED OTHERWISE.



NO.	DESCRIPTION OF REVISION	DATE	INT.
DEPARTMENT OF THE NAVY MARINE CORPS BASE CAMP LEJEUNE, NORTH CAROLINA			
WASTEWATER COLLECTION SYSTEM EXISTING CONDITIONS			
DATE	31 JULY 84	SCALE:	GRAPHIC SHEET F-9 OF 73
APPROVED / DATE	[Signature]		



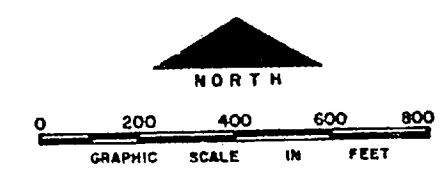


LEGEND

- BUILDINGS AND STRUCTURES
- ROADS AND HIGHWAYS
- ROADS (Unpaved)
- 5' CONTOUR (Source - USGS Maps)
- HELICOPTER LANDING ZONE
- SANITARY SEWER
- MANHOLE
- SERVICE LINE

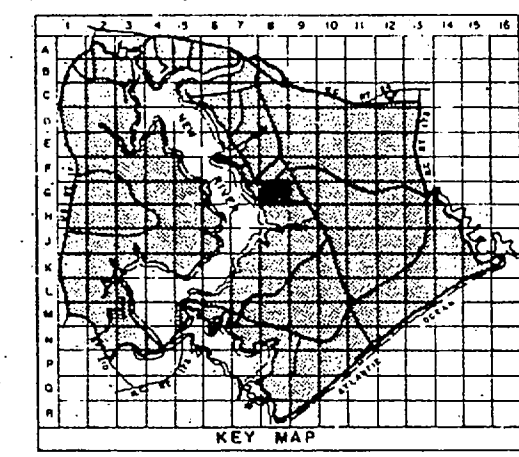
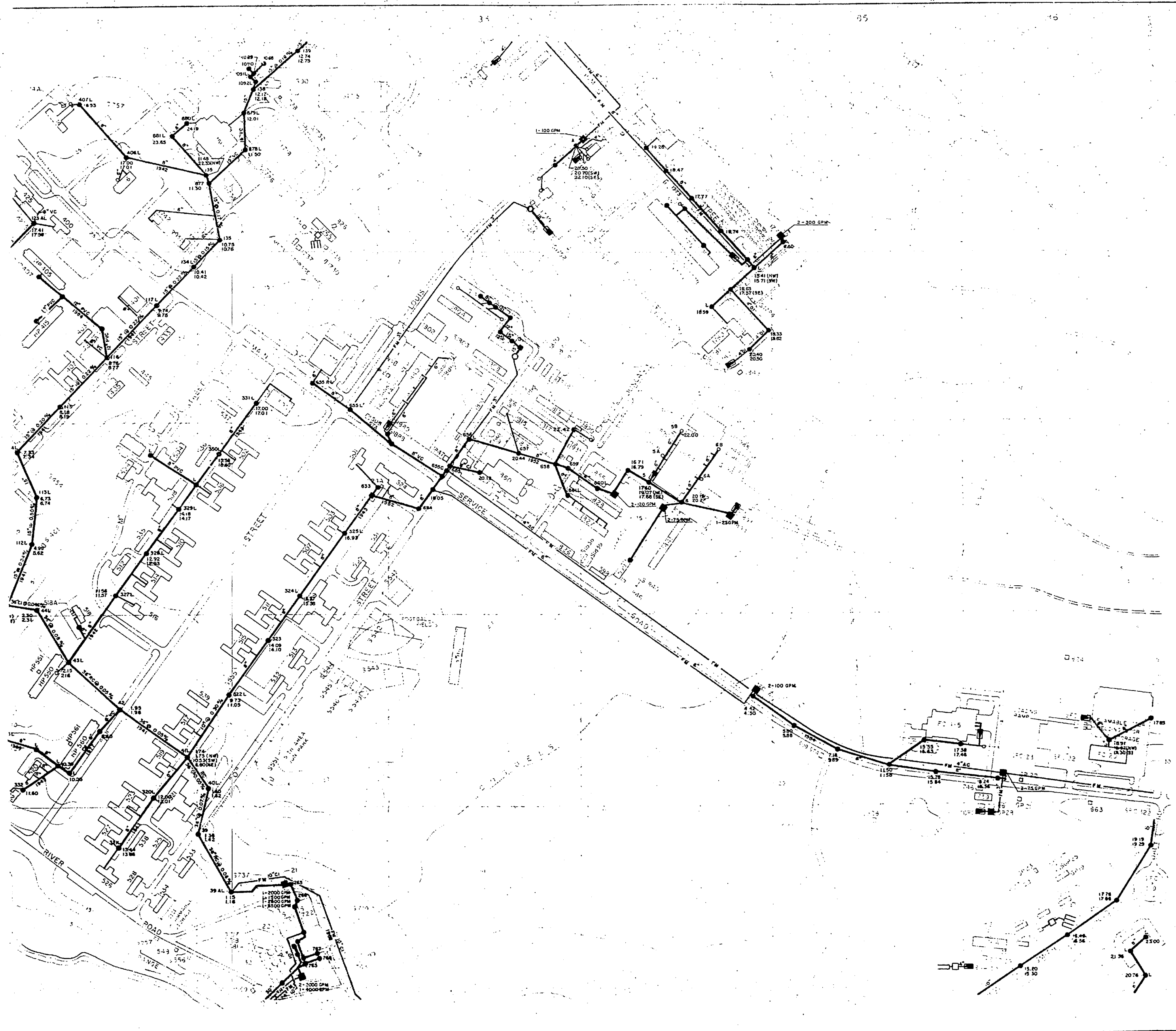
MATERIAL OF CONSTRUCTION
 CI - CAST IRON
 RC - REINFORCED CONCRETE
 VC - VITRIFIED CLAY

NOTES:
 ALL GRAVITY SEWERS ARE TERRA COTTA UNLESS NOTED OTHERWISE.
 ALL SERVICE LINES IN 200, 300 & 400 AREAS ARE 6"



NO.	DESCRIPTION OF REVISION	DATE	INT.
DEPARTMENT OF THE NAVY MARINE CORPS BASE CAMP LEJUNE, NORTH CAROLINA			
WASTEWATER COLLECTION SYSTEM EXISTING CONDITIONS			
DATE 31 JULY 84	SCALE GRAPHIC	SHEET G-7 OF 73	
APPROVED / DATE	00000067		

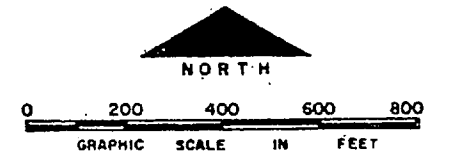




LEGEND

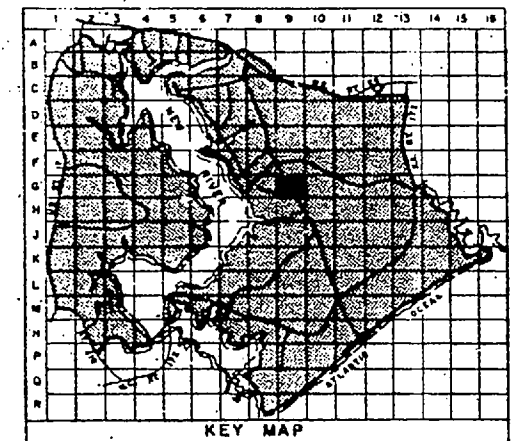
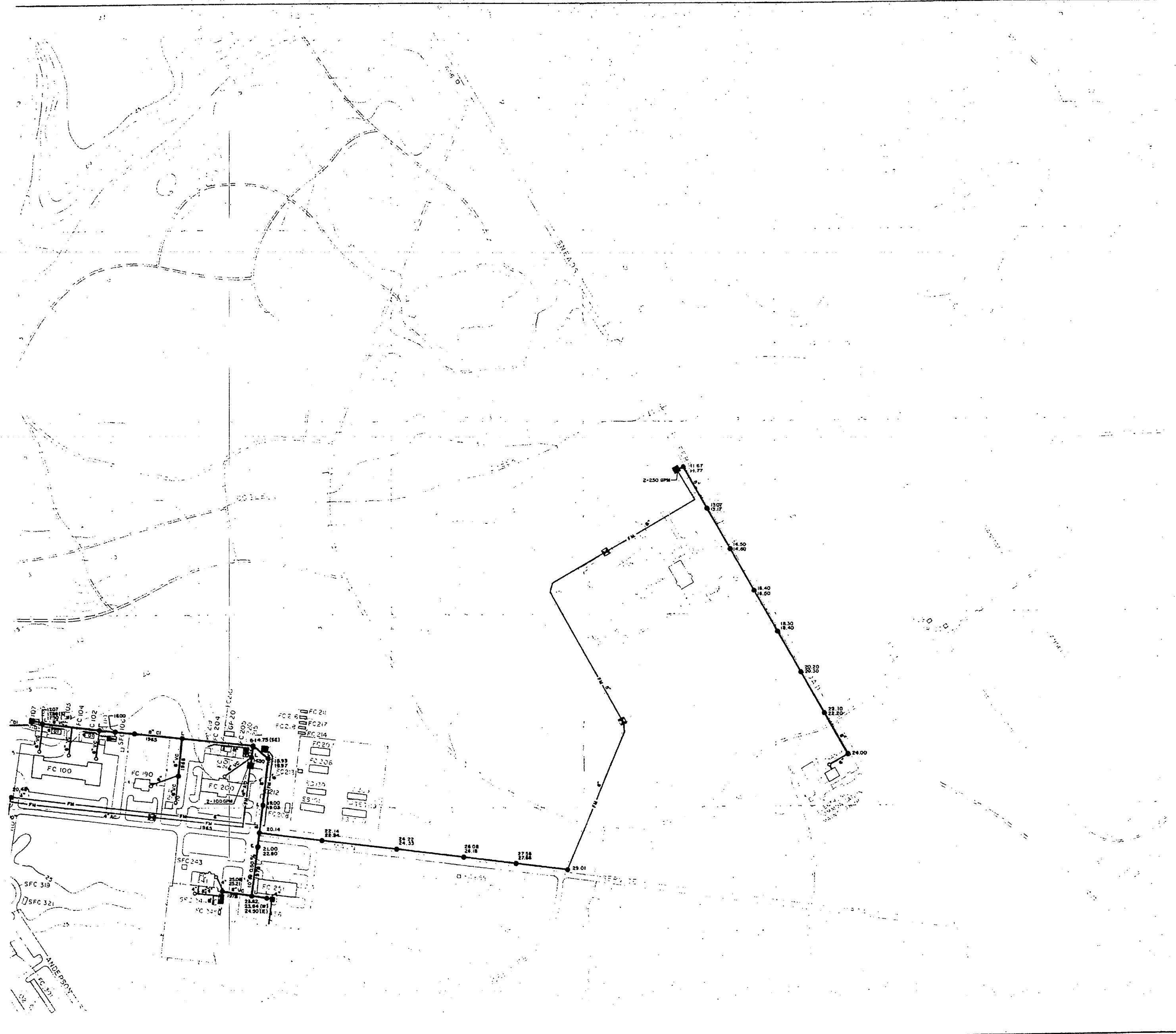
- SANITARY SEWER
- MANHOLE
- SERVICE LINE
- FORCE MAIN
- SEWAGE PUMPING STATION
- SEPTIC TANK AND DRAIN FIELD
- OIL/WATER SEPARATOR
- JUNCTION BOX
- STORAGE TANK
- MATERIAL OF CONSTRUCTION**
 - AC - ASPHALT CEMENT
 - CI - CAST IRON
 - PVC - POLYVINYL CHLORIDE
 - RC - REINFORCED CONCRETE
 - VC - VITRIFIED CLAY
 - DI - DUCTILE IRON

NOTES
 ALL GRAVITY SEWERS ARE TERRA COTTA UNLESS NOTED OTHERWISE.
 ALL SERVICE LINE IN 400,500 & 600 AREAS ARE 6"



NO.	DESCRIPTION OF REVISION	DATE	INT.
DEPARTMENT OF THE NAVY MARINE CORPS BASE CAMP LEJEUNE, NORTH CAROLINA			
WASTEWATER COLLECTION SYSTEM EXISTING CONDITIONS			
DATE 31 JULY 84	SCALE GRAPHIC	SHEET G-8 OF 73	
APPROVED / DATE	05/20/80		



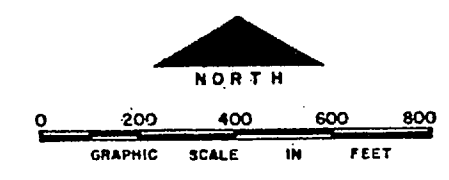


LEGEND

- BUILDINGS AND STRUCTURES
- ROADS AND HIGHWAYS
- ROADS (Unpaved)
- FENCE
- 5' CONTOUR (Source-USGS Maps)
- SWAMP OR MARSH
- SANITARY SEWER
- MANHOLE
- SERVICE LINE
- FORCE MAIN
- AIR RELEASE VALVE
- SEWAGE PUMPING STATION
- JUNCTION BOX
- OIL/WATER SEPARATOR

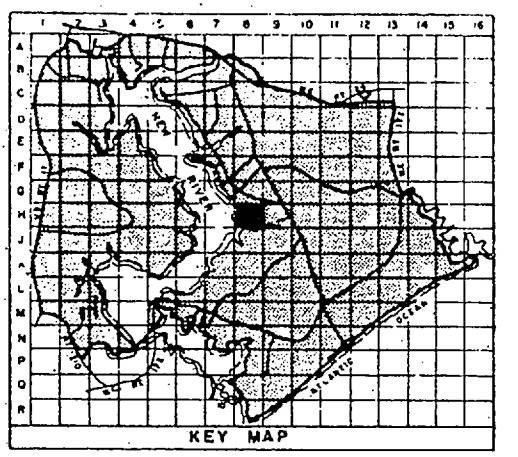
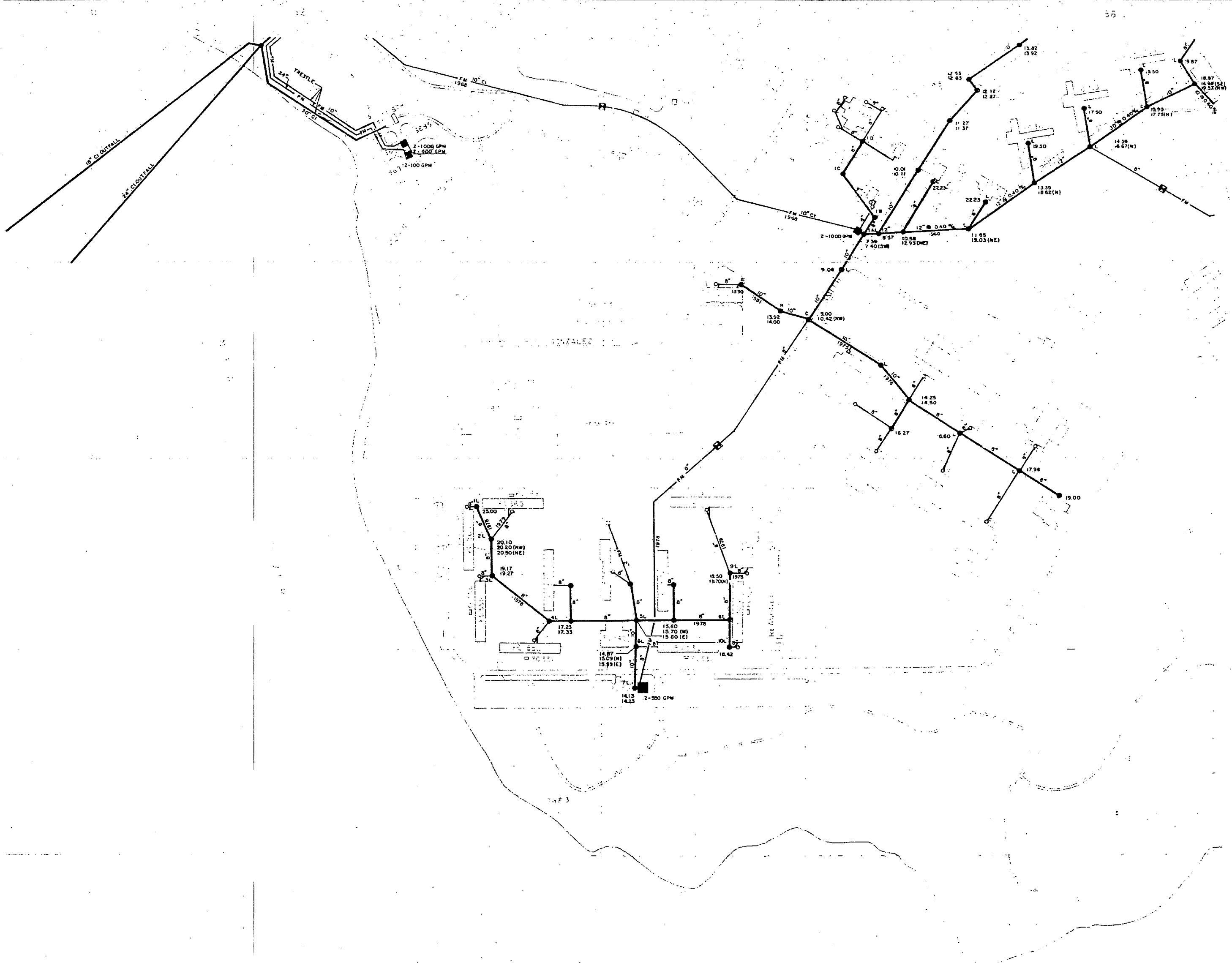
- MATERIAL OF CONSTRUCTION**
- AC - ASPHALT CEMENT
 - CI - CAST IRON
 - CC - CEMENTED CLAY
 - DI - DUCTILE IRON

NOTES:
ALL GRAVITY SEWERS ARE TERRA COTTA UNLESS NOTED OTHERWISE.



NO.	DESCRIPTION OF REVISION	DATE	INT.
DEPARTMENT OF THE NAVY MARINE CORPS BASE CAMP LEJEUNE, NORTH CAROLINA			
WASTEWATER COLLECTION SYSTEM EXISTING CONDITIONS			
DATE 31 JULY 84	SCALE GRAPHIC	SHEET G-9 OF 73	
APPROVED / DATE	DDC 20071		



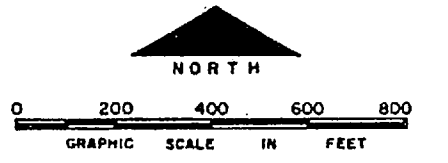


LEGEND

- BUILDINGS AND STRUCTURES
- ROADS AND HIGHWAYS
- ROADS (Unpaved)
- FENCE
- 5' CONTOUR (Source - USGS Maps)
- SWAMP OR MARSH
- SANITARY SEWER
- MANHOLE
- SERVICE LINE
- FORCE MAIN
- AIR RELEASE VALVE
- SEWAGE PUMPING STATION

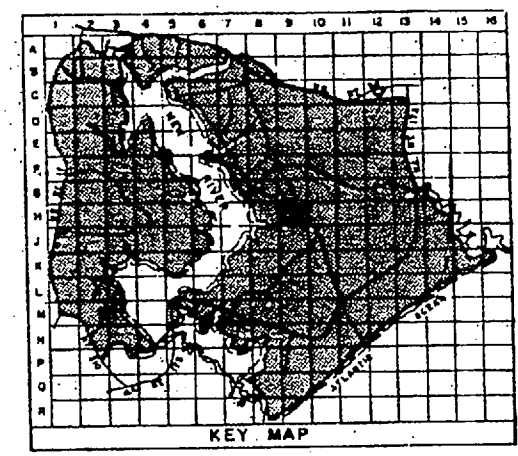
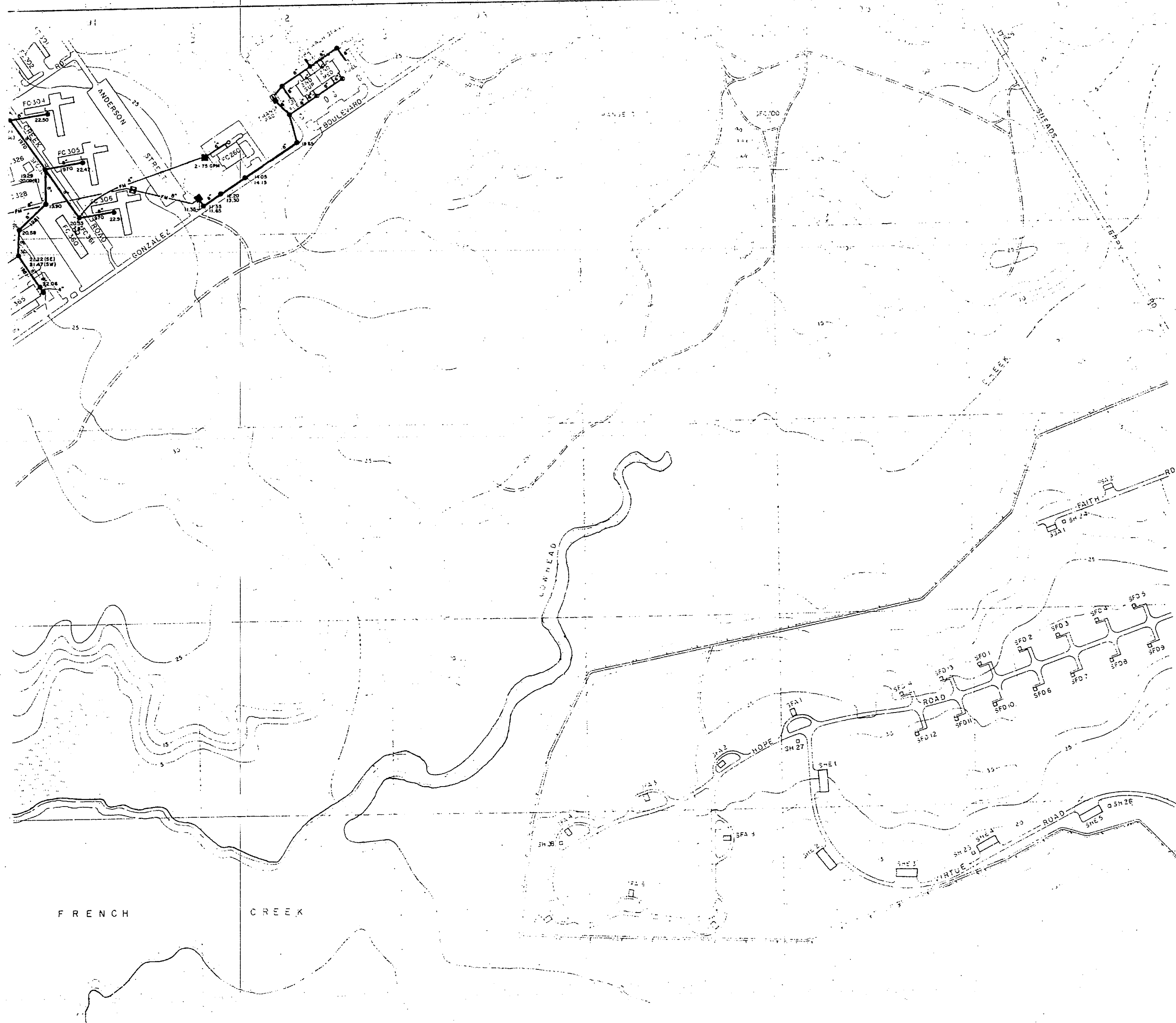
MATERIAL OF CONSTRUCTION
 CI - CAST IRON

NOTES:
 ALL GRAVITY SEWERS ARE TERRA COTTA UNLESS NOTED OTHERWISE.



NO.	DESCRIPTION OF REVISION	DATE	INT.
DEPARTMENT OF THE NAVY MARINE CORPS BASE CAMP LEJEUNE, NORTH CAROLINA			
WASTEWATER COLLECTION SYSTEM EXISTING CONDITIONS			
DATE 31 JULY 84	SCALE GRAPHIC	SHEET H-8 OF 73	
APPROVED / DATE	7/22/84		

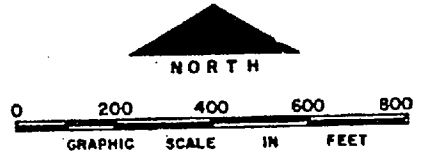




LEGEND

- BUILDINGS AND STRUCTURES
- ROADS AND HIGHWAYS
- ROADS (Unpaved)
- FENCE
- 5' CONTOUR (Source-USGS Maps)
- SWAMP OR MARSH
- SANITARY SEWER
- MANHOLE
- SERVICE LINE
- FORCE MAIN
- SEWAGE PUMPING STATION
- OIL/WATER SEPARATOR
- AIR RELEASE VALVE

NOTES:
ALL GRAVITY SEWERS ARE TERRA COTTA UNLESS NOTED OTHERWISE.



NO.	DESCRIPTION OF REVISION	DATE	INT.

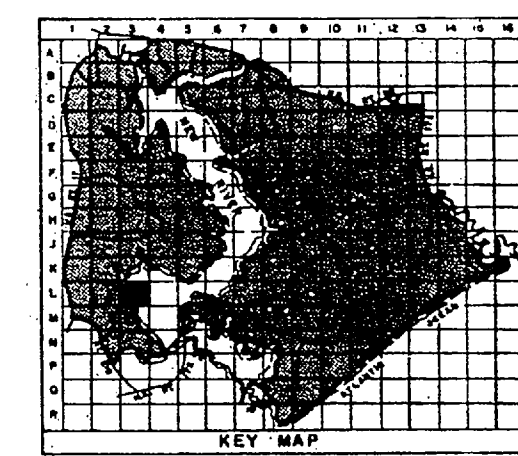
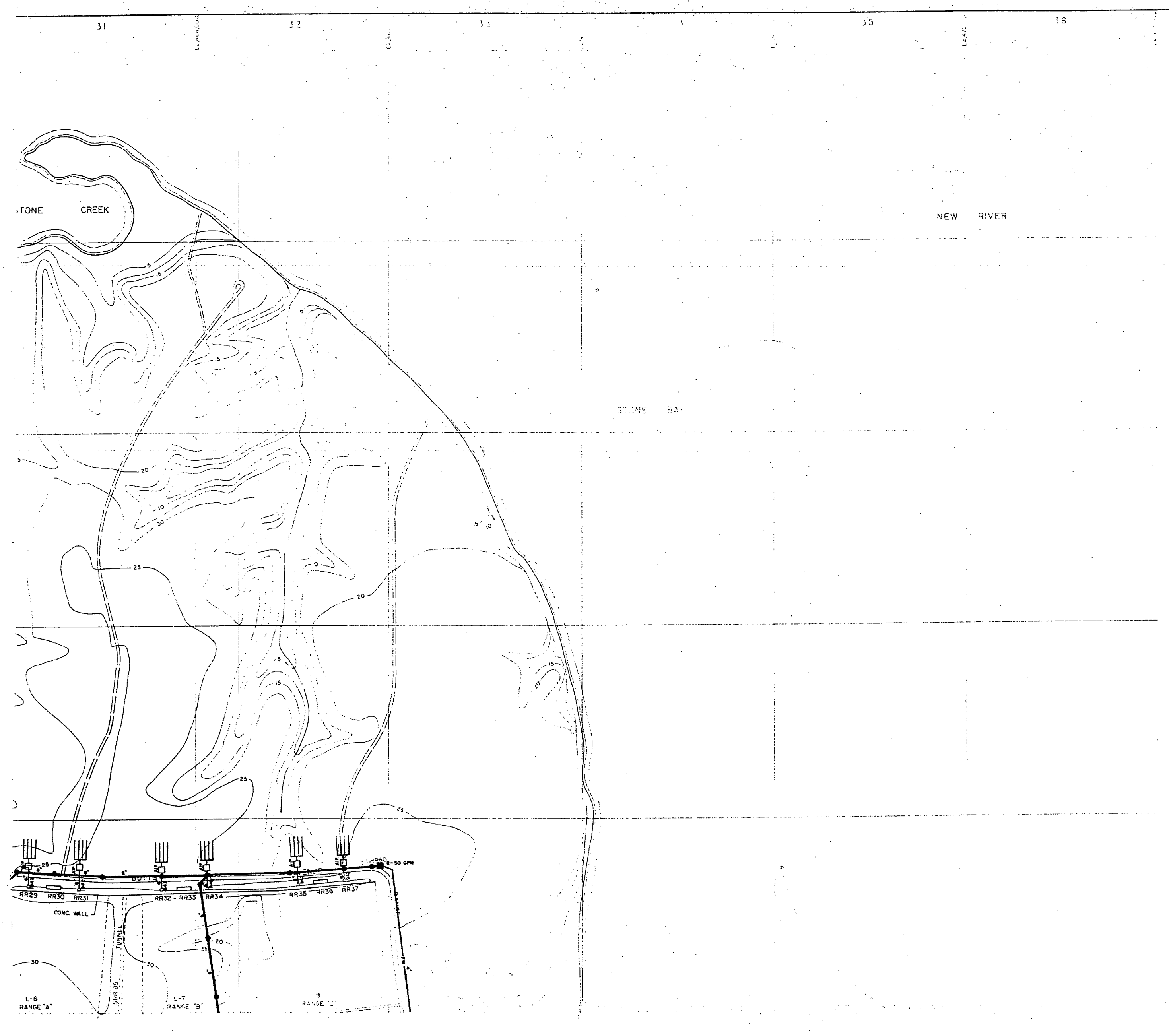
DEPARTMENT OF THE NAVY
MARINE CORPS BASE
CAMP LEJEUNE, NORTH CAROLINA

WASTEWATER COLLECTION SYSTEM
EXISTING CONDITIONS

DATE 31 JULY 84 SCALE GRAPHIC SHEET H-9 OF 73
APPROVED/DATE 11/10/83

5
7
9
11
13
15
17
19
21
23
25
27
29
31
33
35
37
39
41
43
45
47
49
51
53
55
57
59
61
63
65
67
69
71
73
75
77
79
81
83
85
87
89
91
93
95
97
99
101
103
105
107
109
111
113
115
117
119
121
123
125
127
129
131
133
135
137
139
141
143
145
147
149
151
153
155
157
159
161
163
165
167
169
171
173
175
177
179
181
183
185
187
189
191
193
195
197
199
201
203
205
207
209
211
213
215
217
219
221
223
225
227
229
231
233
235
237
239
241
243
245
247
249
251
253
255
257
259
261
263
265
267
269
271
273
275
277
279
281
283
285
287
289
291
293
295
297
299
301
303
305
307
309
311
313
315
317
319
321
323
325
327
329
331
333
335
337
339
341
343
345
347
349
351
353
355
357
359
361
363
365
367
369
371
373
375
377
379
381
383
385
387
389
391
393
395
397
399
401
403
405
407
409
411
413
415
417
419
421
423
425
427
429
431
433
435
437
439
441
443
445
447
449
451
453
455
457
459
461
463
465
467
469
471
473
475
477
479
481
483
485
487
489
491
493
495
497
499
501
503
505
507
509
511
513
515
517
519
521
523
525
527
529
531
533
535
537
539
541
543
545
547
549
551
553
555
557
559
561
563
565
567
569
571
573
575
577
579
581
583
585
587
589
591
593
595
597
599
601
603
605
607
609
611
613
615
617
619
621
623
625
627
629
631
633
635
637
639
641
643
645
647
649
651
653
655
657
659
661
663
665
667
669
671
673
675
677
679
681
683
685
687
689
691
693
695
697
699
701
703
705
707
709
711
713
715
717
719
721
723
725
727
729
731
733
735
737
739
741
743
745
747
749
751
753
755
757
759
761
763
765
767
769
771
773
775
777
779
781
783
785
787
789
791
793
795
797
799
801
803
805
807
809
811
813
815
817
819
821
823
825
827
829
831
833
835
837
839
841
843
845
847
849
851
853
855
857
859
861
863
865
867
869
871
873
875
877
879
881
883
885
887
889
891
893
895
897
899
901
903
905
907
909
911
913
915
917
919
921
923
925
927
929
931
933
935
937
939
941
943
945
947
949
951
953
955
957
959
961
963
965
967
969
971
973
975
977
979
981
983
985
987
989
991
993
995
997
999

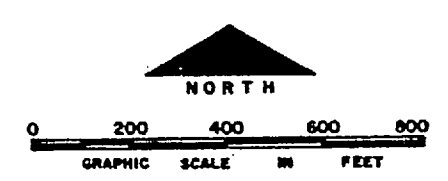
1
2
3
4
5
6
7
8
9
10
11
12
13
14
15
16
17
18
19
20
21
22
23
24
25
26
27
28
29
30
31
32
33
34
35
36
37
38
39
40
41
42
43
44
45
46
47
48
49
50
51
52
53
54
55
56
57
58
59
60
61
62
63
64
65
66
67
68
69
70
71
72
73
74
75
76
77
78
79
80
81
82
83
84
85
86
87
88
89
90
91
92
93
94
95
96
97
98
99
100
101
102
103
104
105
106
107
108
109
110
111
112
113
114
115
116
117
118
119
120
121
122
123
124
125
126
127
128
129
130
131
132
133
134
135
136
137
138
139
140
141
142
143
144
145
146
147
148
149
150
151
152
153
154
155
156
157
158
159
160
161
162
163
164
165
166
167
168
169
170
171
172
173
174
175
176
177
178
179
180
181
182
183
184
185
186
187
188
189
190
191
192
193
194
195
196
197
198
199
200
201
202
203
204
205
206
207
208
209
210
211
212
213
214
215
216
217
218
219
220
221
222
223
224
225
226
227
228
229
230
231
232
233
234
235
236
237
238
239
240
241
242
243
244
245
246
247
248
249
250
251
252
253
254
255
256
257
258
259
260
261
262
263
264
265
266
267
268
269
270
271
272
273
274
275
276
277
278
279
280
281
282
283
284
285
286
287
288
289
290
291
292
293
294
295
296
297
298
299
300
301
302
303
304
305
306
307
308
309
310
311
312
313
314
315
316
317
318
319
320
321
322
323
324
325
326
327
328
329
330
331
332
333
334
335
336
337
338
339
340
341
342
343
344
345
346
347
348
349
350
351
352
353
354
355
356
357
358
359
360
361
362
363
364
365
366
367
368
369
370
371
372
373
374
375
376
377
378
379
380
381
382
383
384
385
386
387
388
389
390
391
392
393
394
395
396
397
398
399
400
401
402
403
404
405
406
407
408
409
410
411
412
413
414
415
416
417
418
419
420
421
422
423
424
425
426
427
428
429
430
431
432
433
434
435
436
437
438
439
440
441
442
443
444
445
446
447
448
449
450
451
452
453
454
455
456
457
458
459
460
461
462
463
464
465
466
467
468
469
470
471
472
473
474
475
476
477
478
479
480
481
482
483
484
485
486
487
488
489
490
491
492
493
494
495
496
497
498
499
500
501
502
503
504
505
506
507
508
509
510
511
512
513
514
515
516
517
518
519
520
521
522
523
524
525
526
527
528
529
530
531
532
533
534
535
536
537
538
539
540
541
542
543
544
545
546
547
548
549
550
551
552
553
554
555
556
557
558
559
560
561
562
563
564
565
566
567
568
569
570
571
572
573
574
575
576
577
578
579
580
581
582
583
584
585
586
587
588
589
590
591
592
593
594
595
596
597
598
599
600
601
602
603
604
605
606
607
608
609
610
611
612
613
614
615
616
617
618
619
620
621
622
623
624
625
626
627
628
629
630
631
632
633
634
635
636
637
638
639
640
641
642
643
644
645
646
647
648
649
650
651
652
653
654
655
656
657
658
659
660
661
662
663
664
665
666
667
668
669
670
671
672
673
674
675
676
677
678
679
680
681
682
683
684
685
686
687
688
689
690
691
692
693
694
695
696
697
698
699
700
701
702
703
704
705
706
707
708
709
710
711
712
713
714
715
716
717
718
719
720
721
722
723
724
725
726
727
728
729
730
731
732
733
734
735
736
737
738
739
740
741
742
743
744
745
746
747
748
749
750
751
752
753
754
755
756
757
758
759
760
761
762
763
764
765
766
767
768
769
770
771
772
773
774
775
776
777
778
779
780
781
782
783
784
785
786
787
788
789
790
791
792
793
794
795
796
797
798
799
800
801
802
803
804
805
806
807
808
809
810
811
812
813
814
815
816
817
818
819
820
821
822
823
824
825
826
827
828
829
830
831
832
833
834
835
836
837
838
839
840
841
842
843
844
845
846
847
848
849
850
851
852
853
854
855
856
857
858
859
860
861
862
863
864
865
866
867
868
869
870
871
872
873
874
875
876
877
878
879
880
881
882
883
884
885
886
887
888
889
890
891
892
893
894
895
896
897
898
899
900
901
902
903
904
905
906
907
908
909
910
911
912
913
914
915
916
917
918
919
920
921
922
923
924
925
926
927
928
929
930
931
932
933
934
935
936
937
938
939
940
941
942
943
944
945
946
947
948
949
950
951
952
953
954
955
956
957
958
959
960
961
962
963
964
965
966
967
968
969
970
971
972
973
974
975
976
977
978
979
980
981
982
983
984
985
986
987
988
989
990
991
992
993
994
995
996
997
998
999



LEGEND


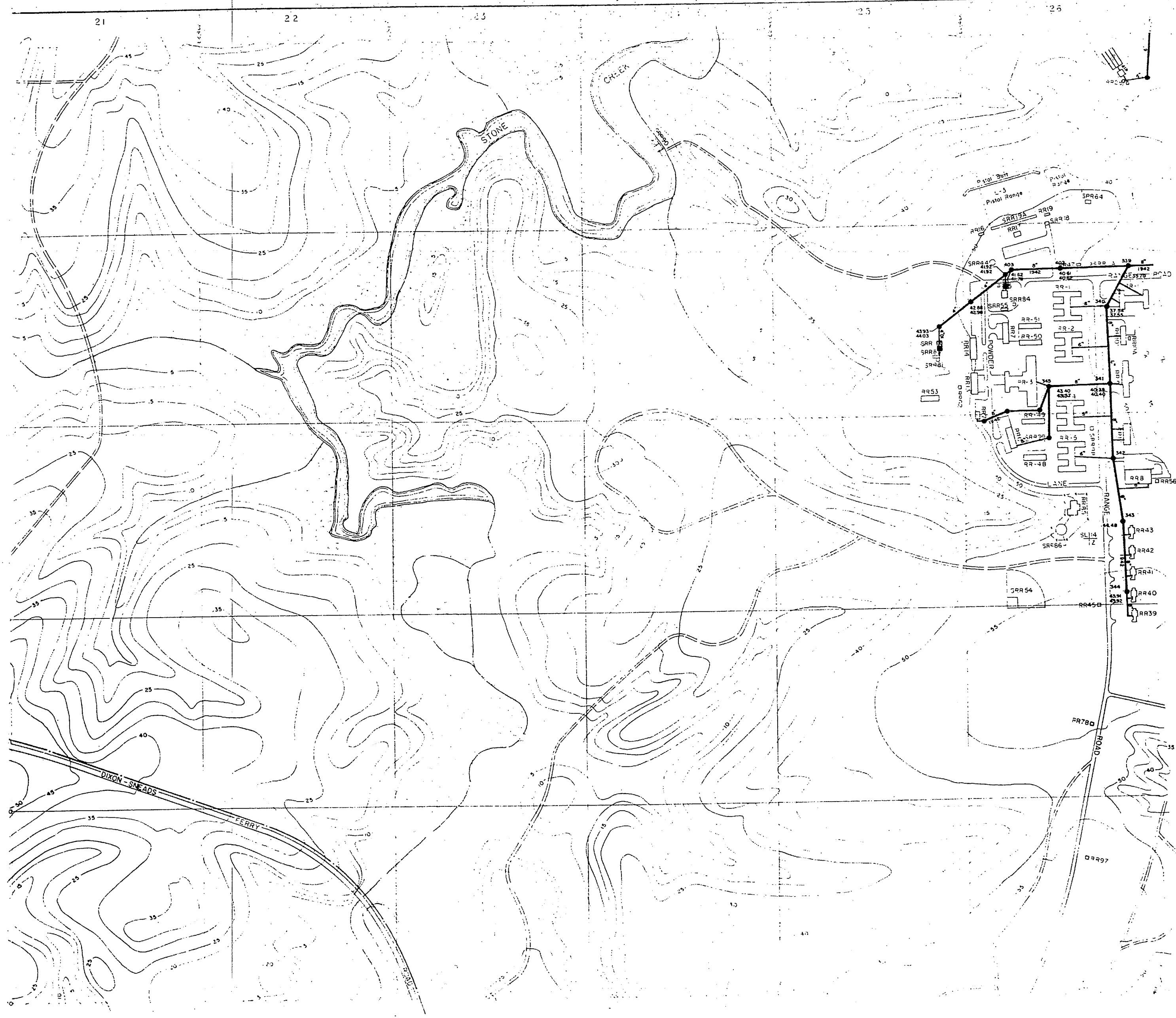
- BUILDINGS AND STRUCTURES
- ROADS AND HIGHWAYS
- ROADS (Unpaved)
- FENCE
- 5' CONTOUR (Source-USGS Maps)
- SERVICE LINE
- SEPTIC TANK AND DRAIN FIELD
- SANITARY SEWER
- MANHOLE
- FORCE MAIN
- SEWAGE PUMPING STATION

NOTES:
ALL GRAVITY SEWERS ARE TERRA COTTA UNLESS NOTED OTHERWISE.



NO.	DESCRIPTION OF REVISION	DATE	INT.
DEPARTMENT OF THE NAVY MARINE CORPS BASE CAMP LEJEUNE, NORTH CAROLINA			
WASTEWATER COLLECTION SYSTEM EXISTING CONDITIONS			
DATE	31 JULY 84	SCALE: GRAPHIC	SHEET L-3 OF 73
APPROVED / DATE	[Signature] 0000074		



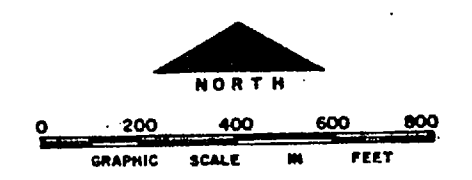


LEGEND

- BUILDINGS AND STRUCTURES
- ROADS AND HIGHWAYS
- ROADS (Unpaved)
- FENCE
- 5' CONTOUR (Source -USGS Maps)
- HELICOPTER LANDING ZONE
- RESERVATION BOUNDARY
- SWAMP OR MARSH
- SANITARY SEWER
- MANHOLE
- SERVICE LINE
- OIL/WATER SEPARATOR
- SEPTIC TANK AND DRAIN FIELD

MATERIAL OF CONSTRUCTION
DI - DUCTILE IRON

NOTES:
ALL GRAVITY SEWERS ARE TERRA COTTA UNLESS NOTED OTHERWISE.



NO.	DESCRIPTION OF REVISION	DATE	INT.
DEPARTMENT OF THE NAVY MARINE CORPS BASE CAMP LEJUNE, NORTH CAROLINA			
WASTEWATER COLLECTION SYSTEM EXISTING CONDITIONS			
DATE 31 JULY 84		SCALE: GRAPHIC	SHEET M-2 OF 73
APPROVED / DATE 00000075			

5

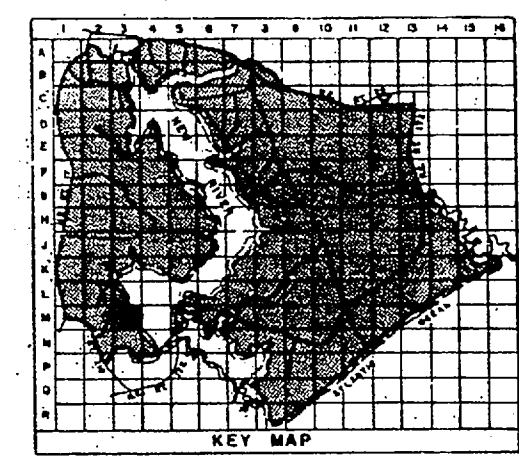
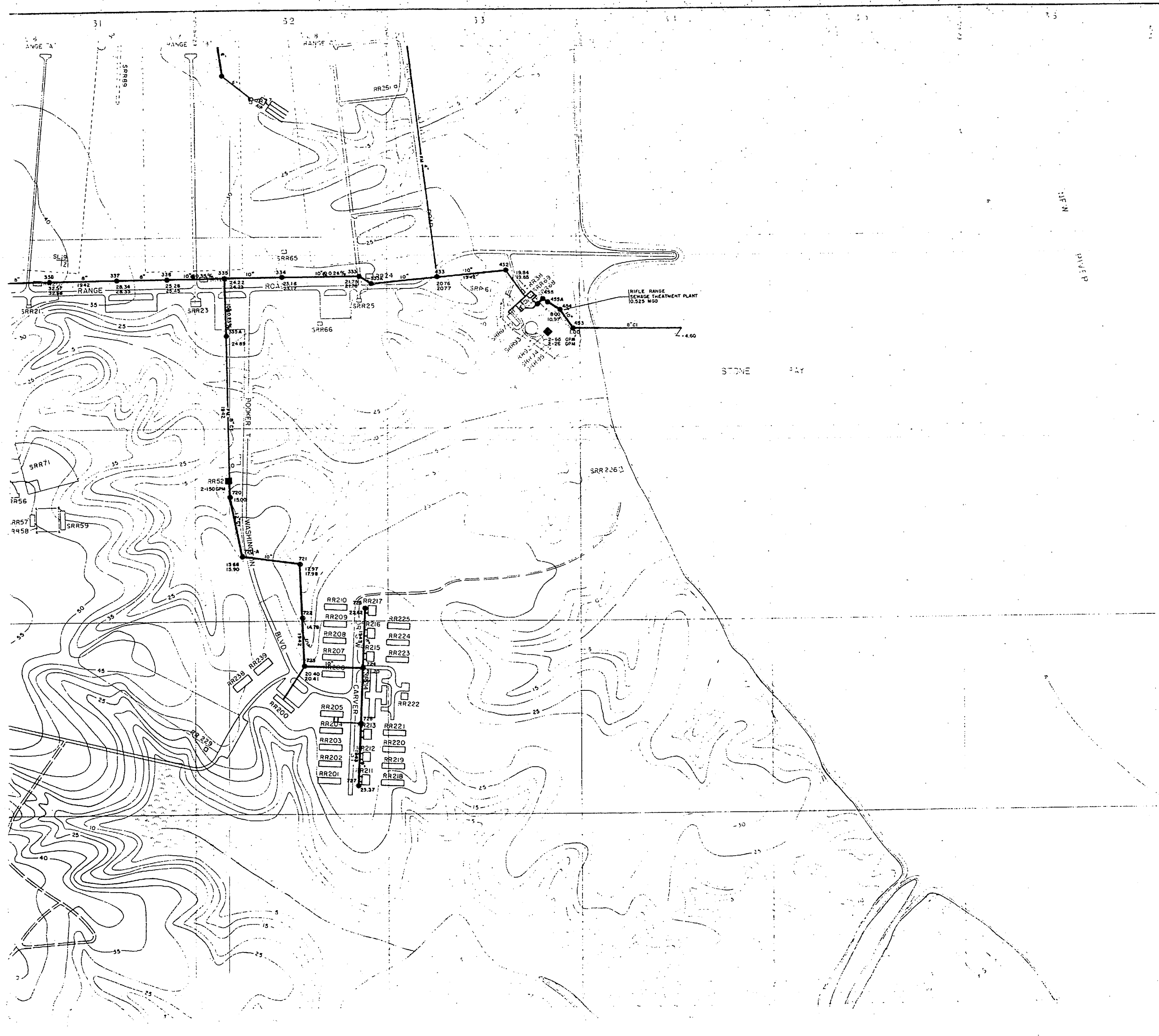
5

5

5

5

5

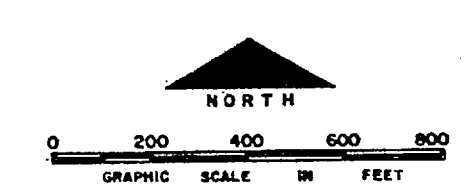


LEGEND

- BUILDINGS AND STRUCTURES
- ROADS AND HIGHWAYS
- ROADS (Unpaved)
- FENCE
- 5' CONTOUR (Source-USGS Maps)
- HELICOPTER LANDING ZONE
- SWAMP OR MARSH
- SANITARY SEWER
- MANHOLE
- SERVICE LINE
- FORCE MAIN
- SEWAGE PUMPING STATION
- SEPTIC TANK AND DRAIN FIELD


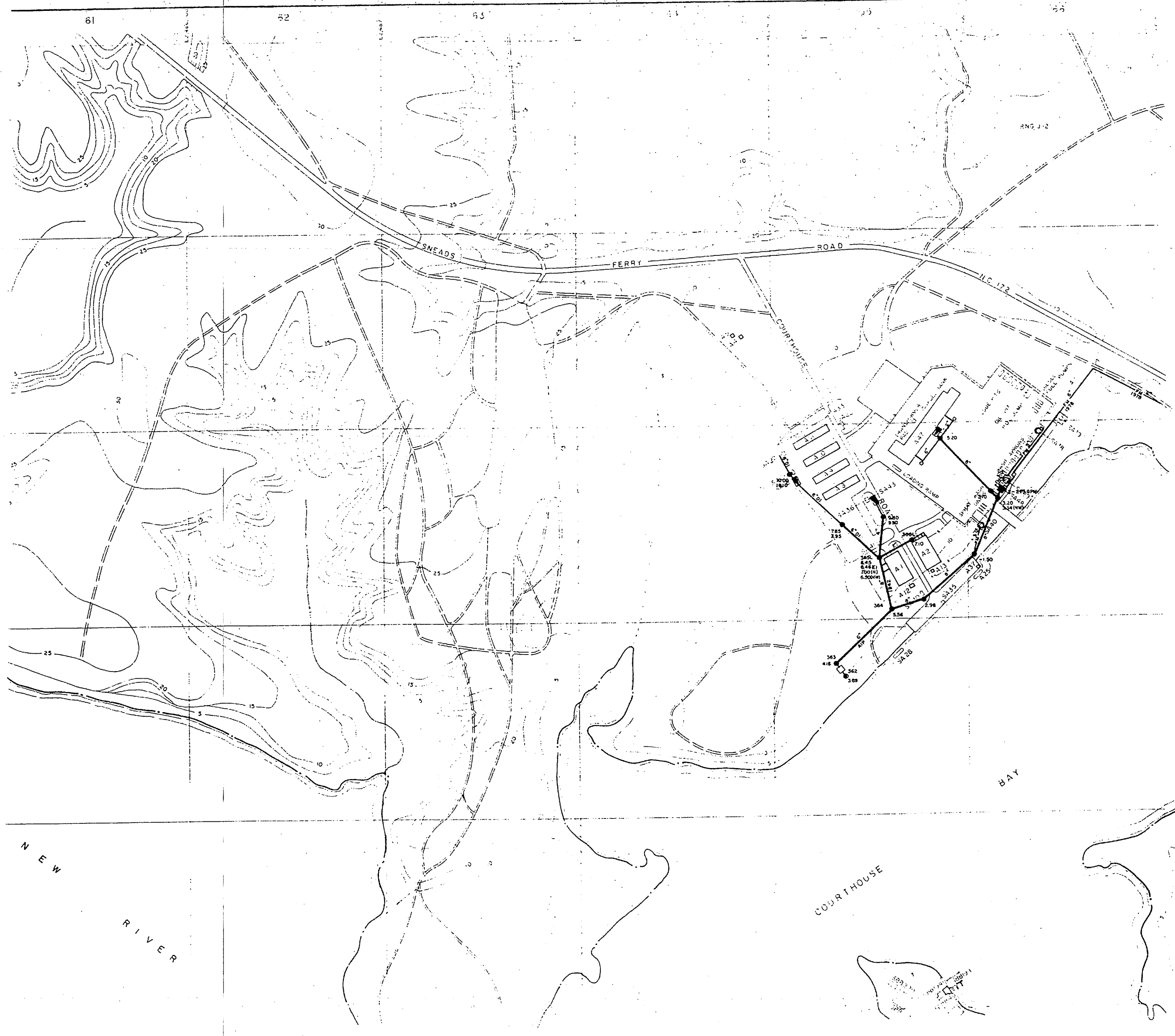
MATERIAL OF CONSTRUCTION
 CI - CAST IRON

NOTES:
 ALL GRAVITY SEWERS ARE TERR. COTTA UNLESS NOTED OTHERWISE.



NO.	DESCRIPTION OF REVISION	DATE	INT.
DEPARTMENT OF THE NAVY MARINE CORPS BASE CAMP LEJEUNE, NORTH CAROLINA			
WASTEWATER COLLECTION SYSTEM EXISTING CONDITIONS			
DATE 31 JULY 84	SCALE: GRAPHIC	SHEET M-3 OF 73	
APPROVED / DATE	600000 76		

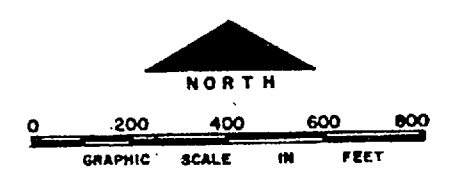




LEGEND

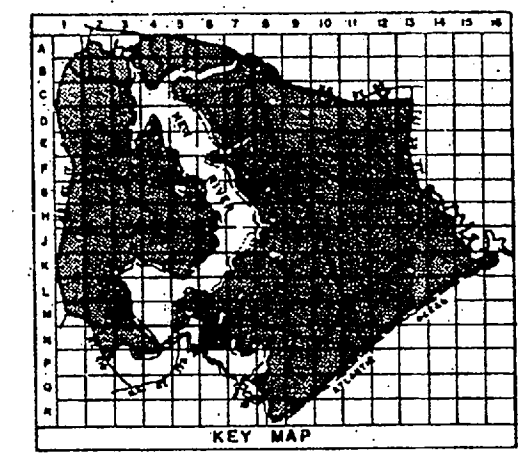
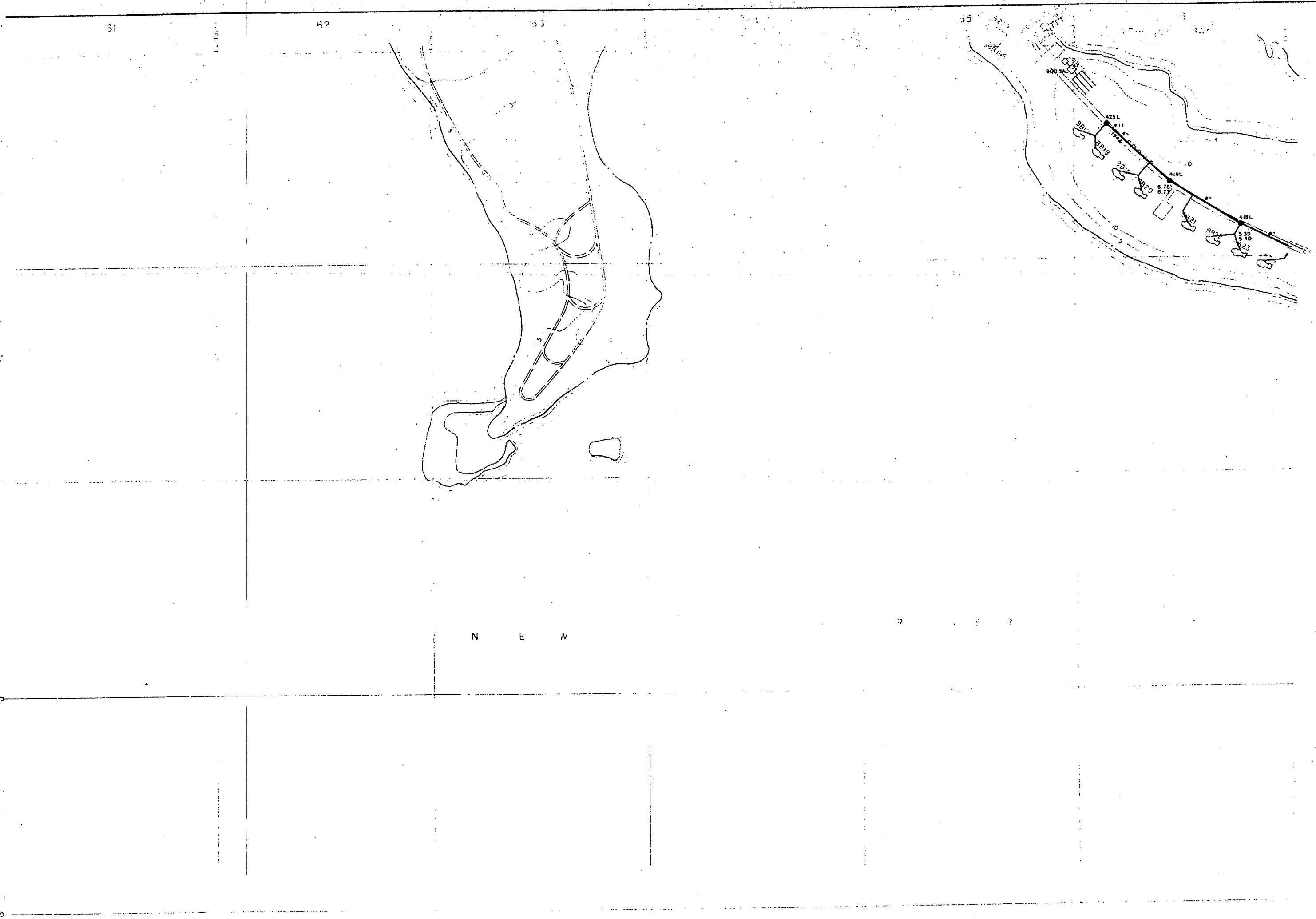
- BUILDINGS AND STRUCTURES
- ROADS AND HIGHWAYS
- ROADS (Unpaved)
- FENCE
- 5' CONTOUR (Source-USGS Maps)
- RESERVATION BOUNDARY
- SWAMP OR MARSH
- SANITARY SEWER
- MANHOLE
- SERVICE LINE
- FORCE MAIN
- SEWAGE PUMPING STATION
- ABANDONED IN PLACE
- OIL/WATER SEPARATOR
- STORAGE TANK
- SEPTIC TANK
- MATERIAL OF CONSTRUCTION
01 - DUCTILE IRON

NOTES:
ALL GRAVITY SEWERS ARE TERRA COTTA UNLESS NOTED OTHERWISE.













NO.	DESCRIPTION OF REVISION	DATE	INT.
DEPARTMENT OF THE NAVY MARINE CORPS BASE CAMP LEJEUNE, NORTH CAROLINA			
WASTEWATER COLLECTION SYSTEM EXISTING CONDITIONS			
DATE	SCALE	SHEET	
31 JULY 64	GRAPHIC	M-6 OF 73	
APPROVED / DATE	0000077		

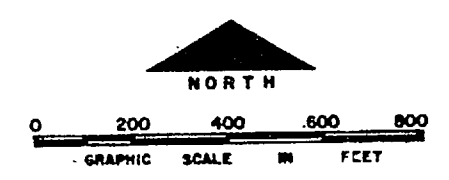




LEGEND

-  BUILDINGS AND STRUCTURES
-  ROADS AND HIGHWAYS
-  ROADS (Unpaved)
-  FENCE
-  5' CONTOUR (Source-USGS Maps)
-  RESERVATION BOUNDARY
-  SANITARY SEWER
-  MANHOLE
-  SERVICE LINE
-  SEPTIC TANK AND DRAIN FIELD

NOTES:
 ALL GRAVITY SEWERS ARE TERRA COTTA UNLESS NOTED OTHERWISE.
 ALL SERVICE LINES IN 8800 AREA ARE



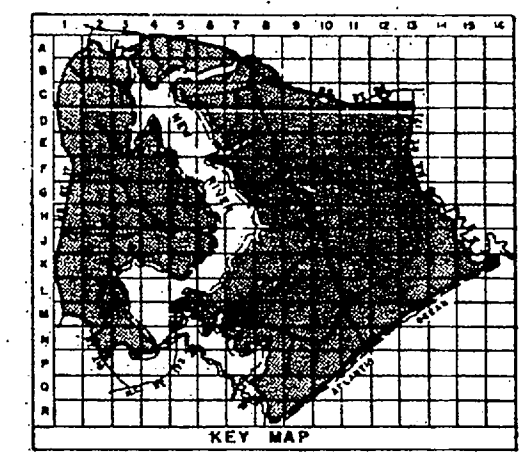
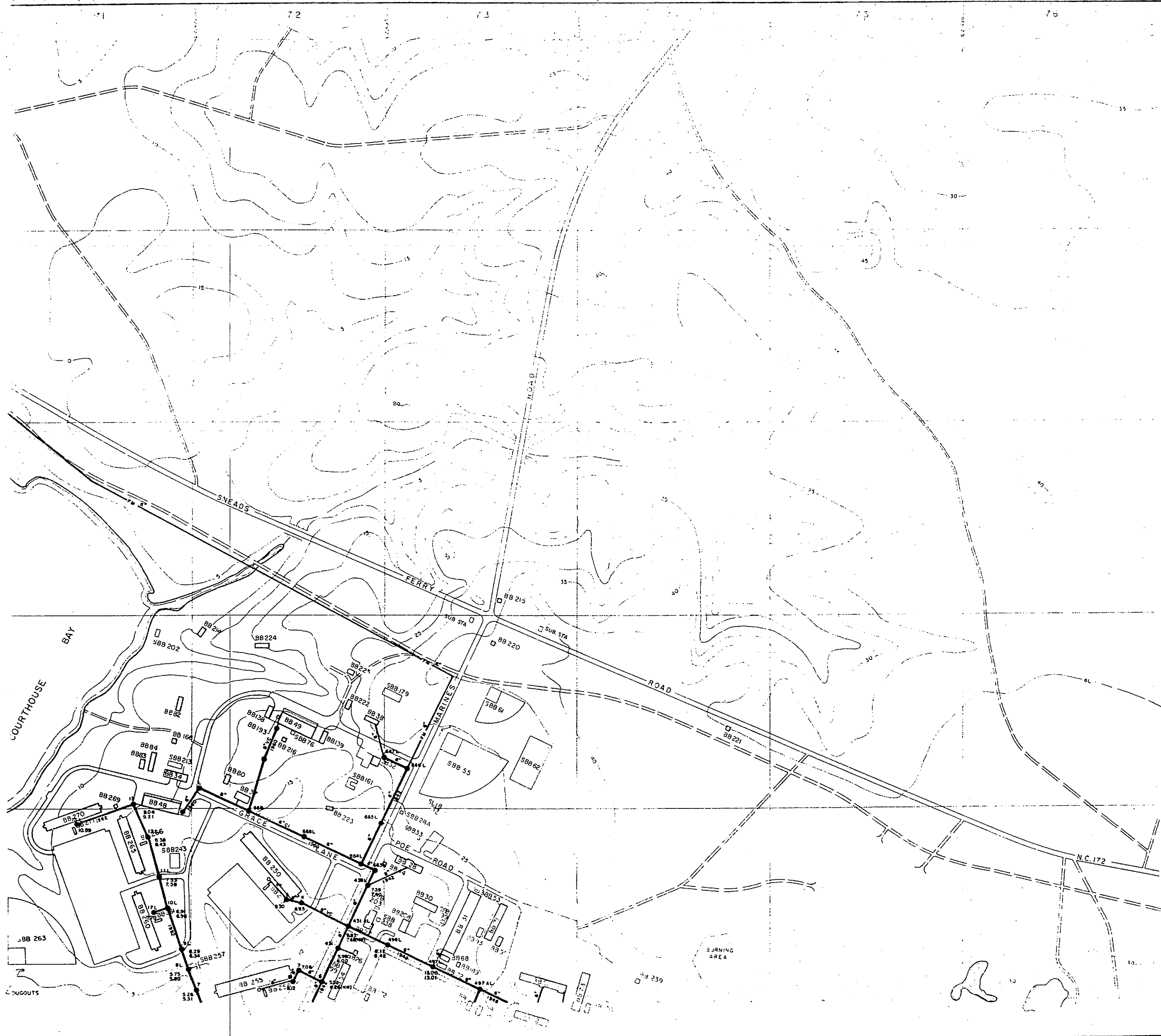
NO.	DESCRIPTION OF REVISION	DATE	INT.

**DEPARTMENT OF THE NAVY
 MARINE CORPS BASE
 CAMP LEJEUNE, NORTH CAROLINA**

**WASTEWATER COLLECTION SYSTEM
 EXISTING CONDITIONS**

DATE 31 JULY 84 SCALE: GRAPHIC SHEET N-6 OF 73
 APPROVED / DATE 000000 79



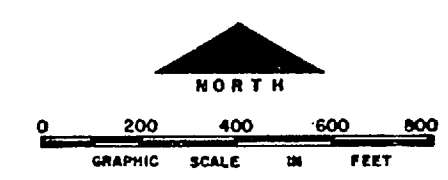


LEGEND

- BUILDINGS AND STRUCTURES
- ROADS AND HIGHWAYS
- ROADS (Unpaved)
- FENCE
- 5' CONTOUR (Source-USGS Maps)
- HELICOPTER LANDING ZONE
- SWAMP OR MARSH
- SANITARY SEWER
- MANHOLE
- SERVICE LINE
- FORCE MAIN

MATERIAL OF CONSTRUCTION
VC - VITRIFIED CLAY

NOTES:
ALL GRAVITY SEWERS ARE TERRA COTTA UNLESS NOTED OTHERWISE.



NO.	DESCRIPTION OF REVISION	DATE	INT.
DEPARTMENT OF THE NAVY MARINE CORPS BASE CAMP LEJEUNE, NORTH CAROLINA			
WASTEWATER COLLECTION SYSTEM EXISTING CONDITIONS			
DATE 31 JULY 84	SCALE: GRAPHIC	SHEET M-7 OF 73	
APPROVED / DATE	000000 78		

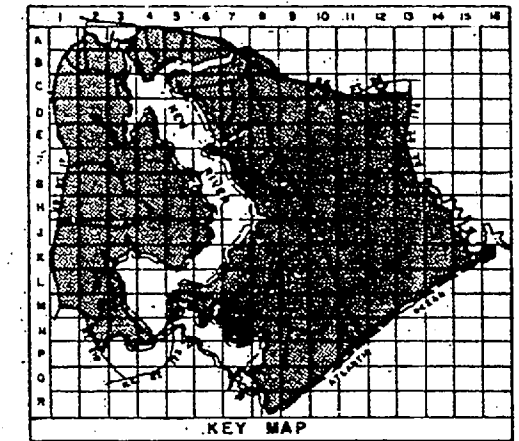
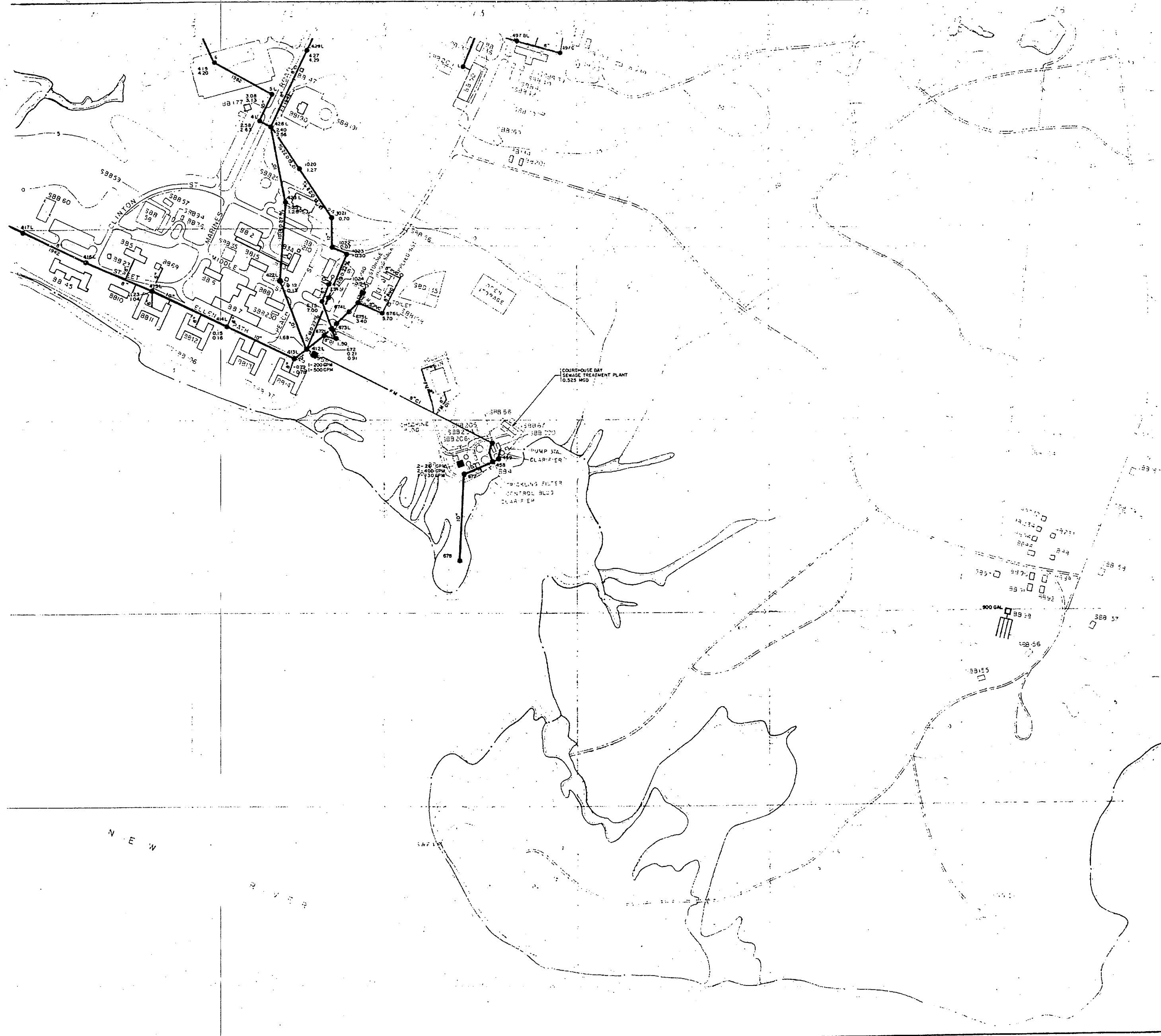
1

2

3

4

5

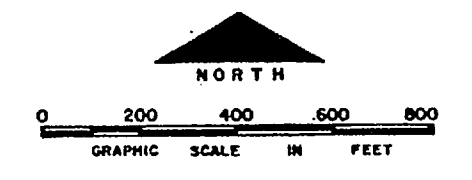


LEGEND


- BUILDINGS AND STRUCTURES
- ROADS AND HIGHWAYS
- ROADS (Unpaved)
- FENCE
- 5' CONTOUR (Source-USGS Maps)
- RESERVATION BOUNDARY
- SWAMP OR MARSH
- SANITARY SEWER
- MANHOLE
- SERVICE LINE
- FORCE MAIN
- SEWAGE PUMPING STATION
- OIL/WATER SEPARATOR
- SEPTIC TANK AND DRAIN FIELD

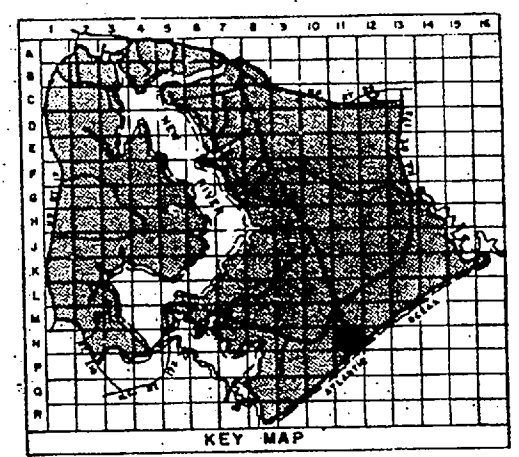
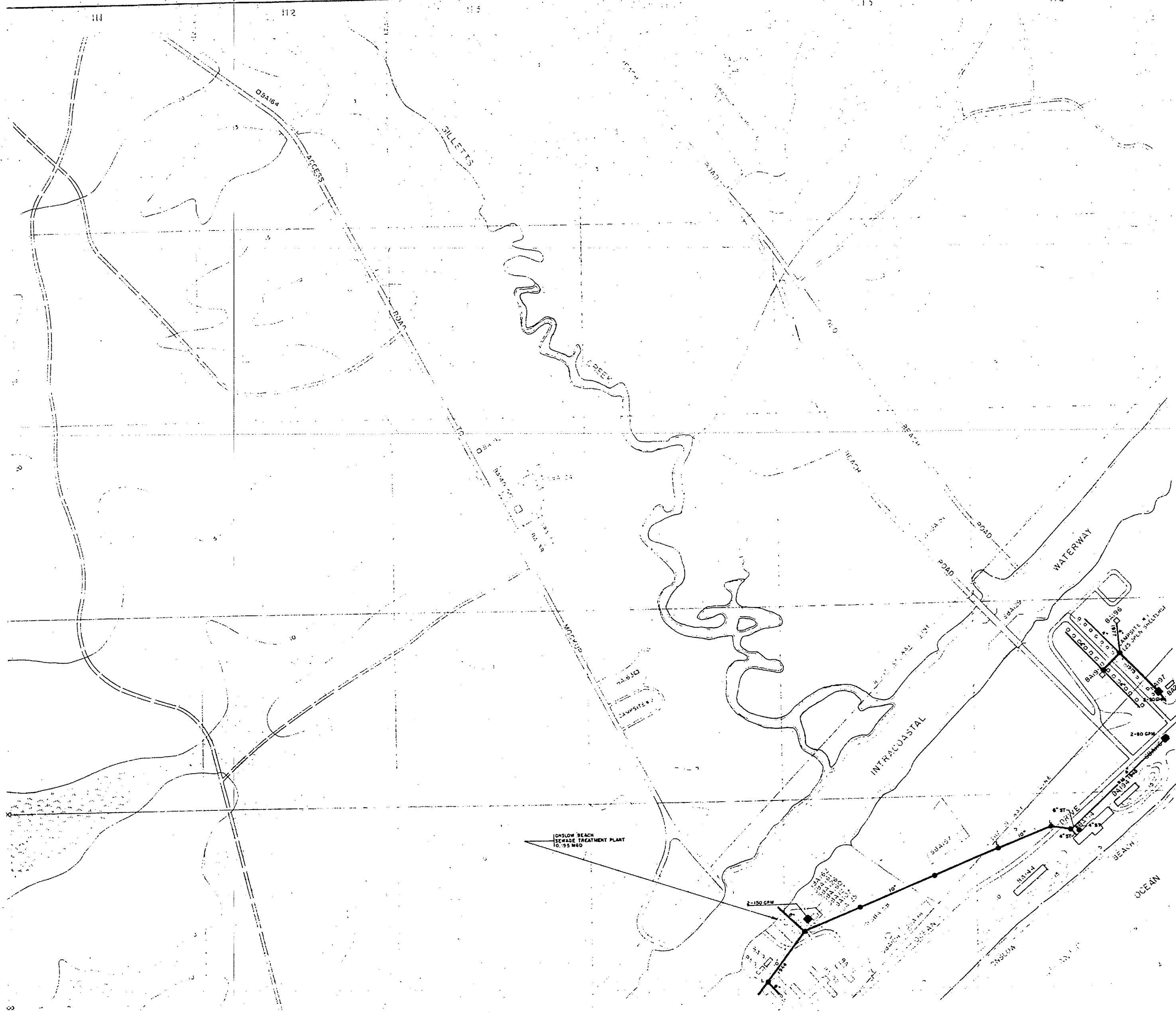
MATERIAL OF CONSTRUCTION
 DI - DUCTILE IRON
 PVC - POLYVINYL CHLORIDE
 CI - CAST IRON

NOTES:
 ALL GRAVITY SEWERS ARE TERRA COTTA UNLESS NOTED OTHERWISE.



NO.	DESCRIPTION OF REVISION	DATE	INT.
DEPARTMENT OF THE NAVY MARINE CORPS BASE CAMP LEJEUNE, NORTH CAROLINA			
WASTEWATER COLLECTION SYSTEM EXISTING CONDITIONS			
DATE 31 JULY 84	SCALE: GRAPHIC	SHEET N-7 OF 73	
APPROVED / DATE	00000000		



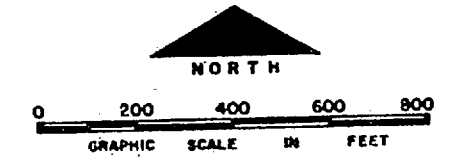


LEGEND

- BUILDINGS AND STRUCTURES
- ROADS AND HIGHWAYS
- ROADS (Unpaved)
- FENCE
- 5' CONTOUR (Source-USGS Maps)
- TACTICAL LANDING ZONE
- RESERVATION BOUNDARY
- SWAMP OR MARSH
- SANITARY SEWER
- MANHOLE
- SERVICE LINE
- FORCE MAIN
- SEWAGE PUMPING STATION

MATERIAL OF CONSTRUCTION
ST - STEEL

NOTES:
ALL GRAVITY SEWERS ARE TERRA COTTA UNLESS NOTED OTHERWISE.



NO.	DESCRIPTION OF REVISION	DATE	INT.
DEPARTMENT OF THE NAVY MARINE CORPS BASE CAMP LEJUNE, NORTH CAROLINA			
WASTEWATER COLLECTION SYSTEM EXISTING CONDITIONS			
DATE 31 JULY 84	SCALE: GRAPHIC	SHEET N-11 OF 73	
APPROVED / DATE	[Signature]		

5

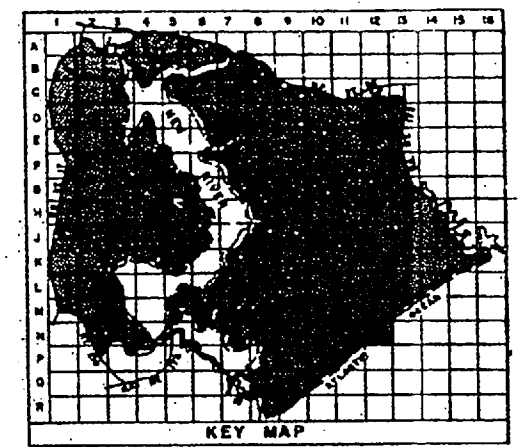
5

5

5

5

5

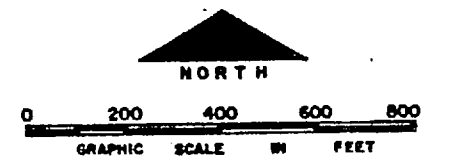


LEGEND

- BUILDINGS AND STRUCTURES
- ROADS AND HIGHWAYS
- ROADS (Unpaved)
- FENCE
- 5' CONTOUR (Source - USGS Maps)
- RESERVATION BOUNDARY
- SWAMP OR MARSH
- SANITARY SEWER
- MANHOLE
- SERVICE LINE
- FORCE MAIN
- SEWAGE PUMPING STATION

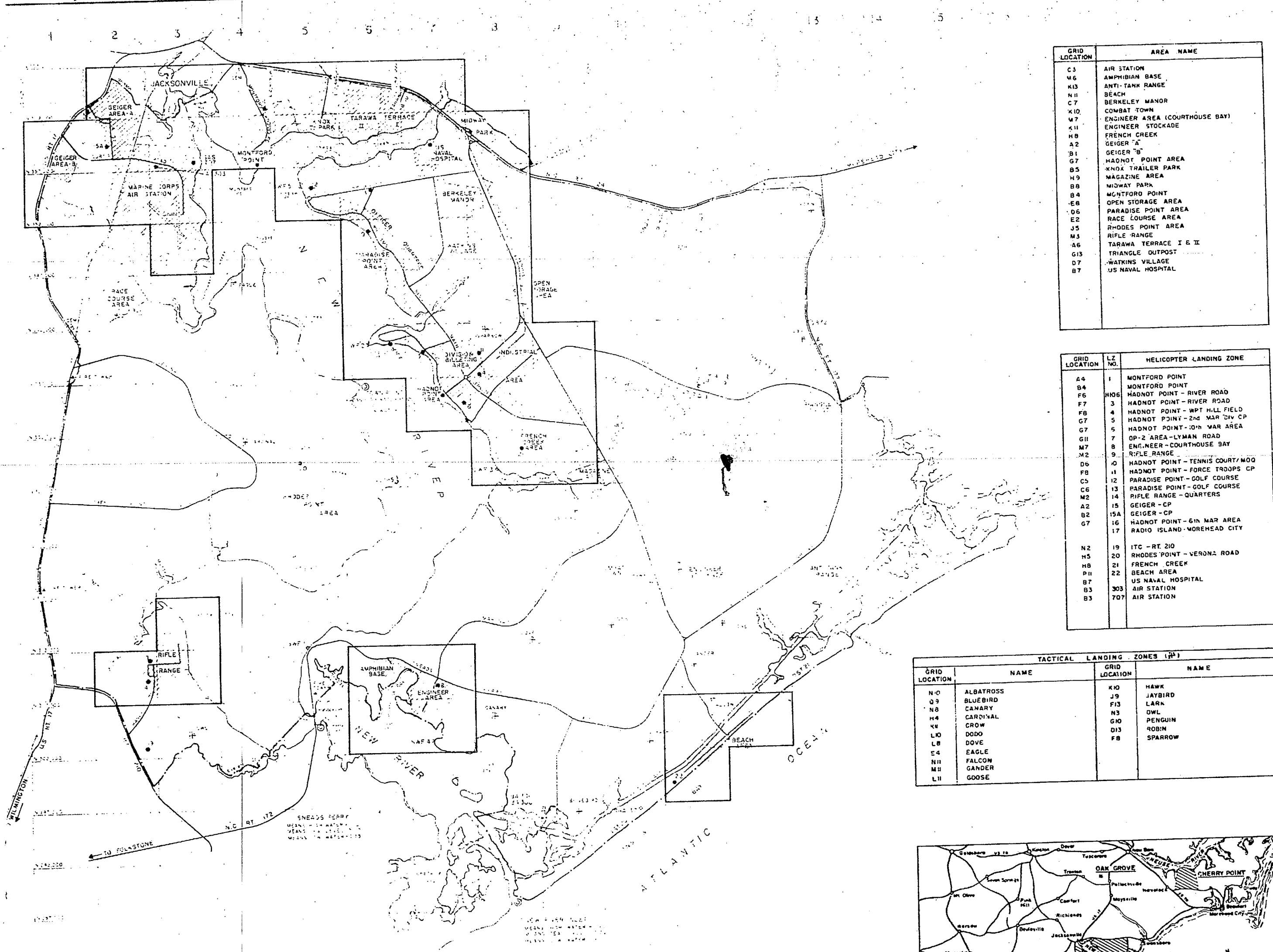
MATERIAL OF CONSTRUCTION
 PVC - POLYVINYL CHLORIDE
 ST - STEEL

NOTES:
 ALL GRAVITY SEWERS ARE TERRA COTTA UNLESS NOTED OTHERWISE.



NO.	DESCRIPTION OF REVISION	DATE	INT.
DEPARTMENT OF THE NAVY MARINE CORPS BASE CAMP LEJEUNE, NORTH CAROLINA			
WASTEWATER COLLECTION SYSTEM EXISTING CONDITIONS			
DATE 31 JULY 84	SCALE: GRAPHIC	SHEET N-12 OF 73	
APPROVED / DATE	[Signature]		

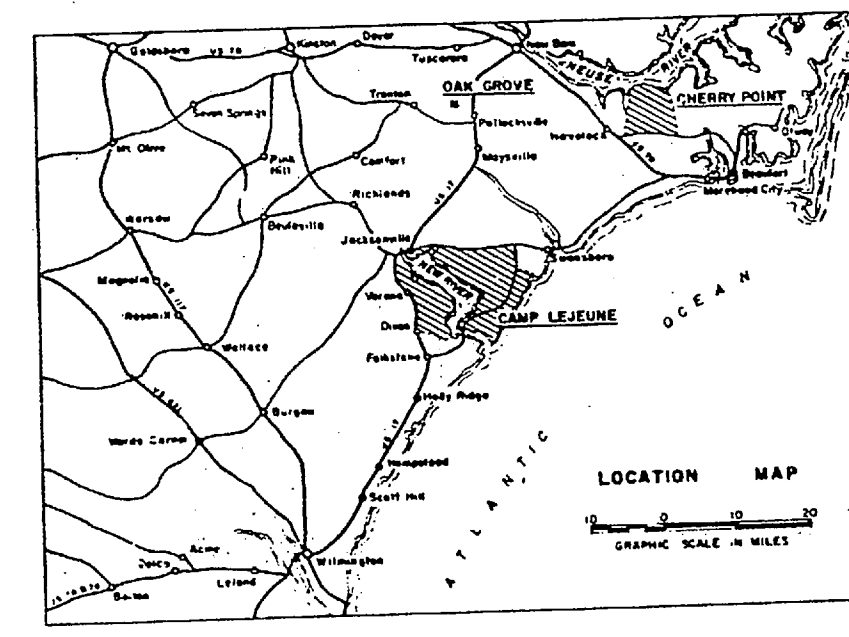




GRID LOCATION	AREA NAME
C3	AIR STATION
W6	AMPHIBIAN BASE
N13	ANTI-TANK RANGE
N11	BEACH
C7	BERKELEY MANOR
X10	COMBAT TOWN
B4	ENGINEER AREA (COURTHOUSE BAY)
K17	ENGINEER STOCKADE
H9	FRENCH CREEK
A2	GEIGER 'A'
B1	GEIGER 'B'
G7	HADNOT POINT AREA
B5	KNOX TRAILER PARK
H9	MAGAZINE AREA
B8	MIDWAY PARK
B4	MONTFORD POINT
E8	OPEN STORAGE AREA
O6	PARADISE POINT AREA
E2	RACE COURSE AREA
J5	RHODES POINT AREA
M3	RIFLE RANGE
A6	TARAWA TERRACE I & II
G13	TRIANGLE OUTPOST
D7	WATKINS VILLAGE
B7	US NAVAL HOSPITAL

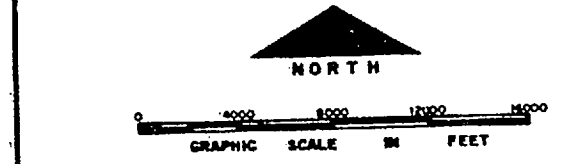
GRID LOCATION	LZ NO.	HELICOPTER LANDING ZONE
B4	1	MONTFORD POINT
F6	106B	HADNOT POINT - RIVER ROAD
F7	3	HADNOT POINT - RIVER ROAD
F8	4	HADNOT POINT - WPT HALL FIELD
G7	5	HADNOT POINT - 2nd MAR Div CP
G7	5	HADNOT POINT - 10th MAR AREA
G11	7	OP-2 AREA - LYMAN ROAD
M7	8	ENGINEER - COURTHOUSE BAY
M2	9	RIFLE RANGE
D6	10	HADNOT POINT - TENNIS COURT/MOQ
F8	11	HADNOT POINT - FORCE TROOPS CP
C3	12	PARADISE POINT - GOLF COURSE
C6	13	PARADISE POINT - GOLF COURSE
M2	14	RIFLE RANGE - QUARTERS
A2	15	GEIGER - CP
B2	15A	GEIGER - CP
B2	16	HADNOT POINT - 6th MAR AREA
G7	17	RADIO ISLAND - WOREHEAD CITY
N2	19	ITC - RT 210
H5	20	RHODES POINT - VERONA ROAD
H8	21	FRENCH CREEK
H1	22	BEACH AREA
B7	303	US NAVAL HOSPITAL
B3	707	AIR STATION
B3	707	AIR STATION

TACTICAL LANDING ZONES (T)			
GRID LOCATION	NAME	GRID LOCATION	NAME
N10	ALBATROSS	K10	HAWK
Q9	BLUEBIRD	J19	JAYBIRD
N8	CENARY	F13	LARK
H4	CARDINAL	H3	DWL
W	CROW	G10	PENGUIN
L10	DODO	D13	ROBIN
L8	DOVE	F8	SPARROW
E4	EAGLE		
N11	FALCON		
M1	GANDER		
L11	GOOSE		



LEGEND

- CAMP LEJEUNE BOUNDARY
- HELICOPTER LANDING ZONE
- TACTICAL LANDING ZONE
- WARNING FLAG
- OBSERVATION POINTS



NO.	DESCRIPTION OF REVISION	DATE	INT.
DEPARTMENT OF THE NAVY MARINE CORPS BASE CAMP LEJEUNE, NORTH CAROLINA			
INDEX - 200' SCALE MAPS WASTEWATER COLLECTION SYSTEM EXISTING CONDITIONS			
DATE	SCALE: GRAPHIC	SHEET 4.1 OF 4	
APPROVED / DATE			

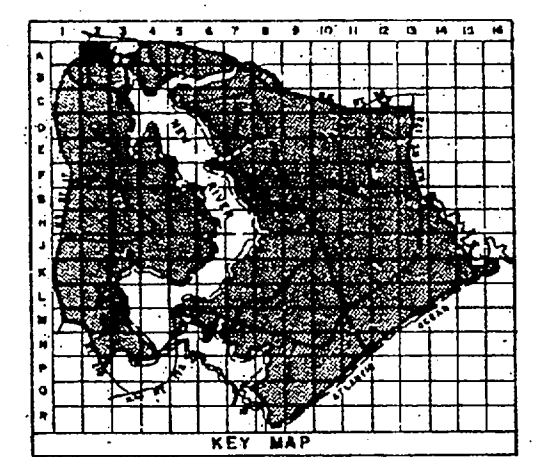
1

2

3

4

5

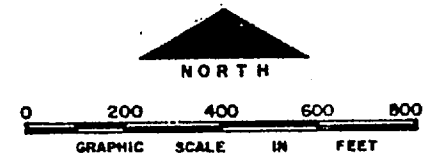


LEGEND

- BUILDINGS AND STRUCTURES
- ROADS AND HIGHWAYS
- ROADS (Unpaved)
- FENCE
- 5' CONTOUR (Source-USGS Maps)
- HELICOPTER LANDING ZONE
- RESERVATION BOUNDARY
- SANITARY SEWER
- MANHOLE
- FORCE MAIN
- ABANDONED IN PLACE
- SERVICE LINE

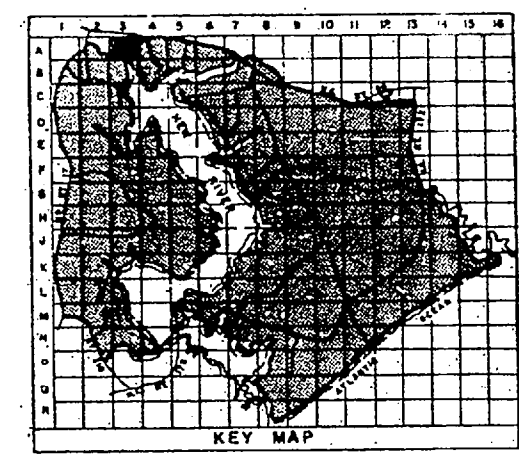
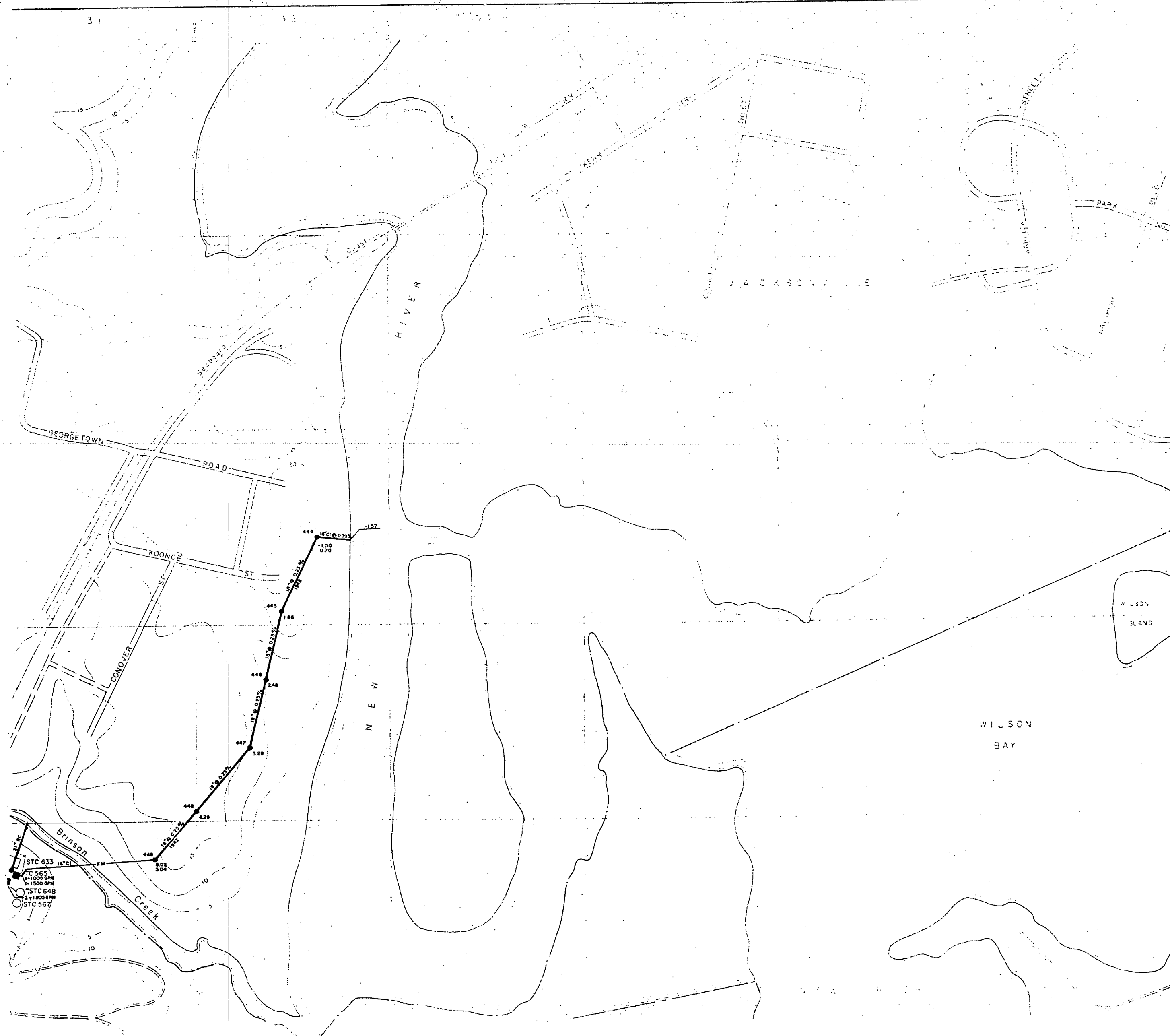
MATERIAL OF CONSTRUCTION
 RC - REINFORCED CONCRETE
 VC - VITRIFIED CLAY

NOTES:
 ALL GRAVITY SEWERS ARE TERRA COTTA UNLESS NOTED OTHERWISE.



NO.	DESCRIPTION OF REVISION	DATE	INT.
DEPARTMENT OF THE NAVY MARINE CORPS BASE CAMP LEJEUNE, NORTH CAROLINA			
WASTEWATER COLLECTION SYSTEM: EXISTING CONDITIONS			
DATE 31 JULY 54	SCALE: GRAPHIC	SHEET A-2 OF 73	
APPROVED / DATE			



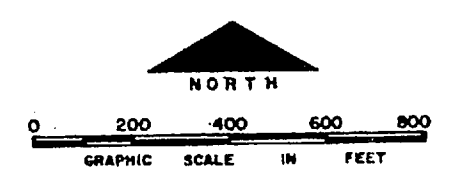


LEGEND

- BUILDINGS AND STRUCTURES
- ROADS AND HIGHWAYS
- ROADS (Unpaved)
- FENCE
- 5' CONTOUR (Source-USGS Maps)
- RESERVATION BOUNDARY
- AIR STATION BOUNDARY
- SWAMP OR MARSH
- SANITARY SEWER
- MANHOLE
- FORCE MAIN
- SEWAGE PUMPING STATION

MATERIAL OF CONSTRUCTION
 CI - CAST IRON
 RC - REINFORCED CONCRETE

NOTES:
 ALL GRAVITY SEWERS ARE TERRA COTTA UNLESS NOTED OTHERWISE.



NO.	DESCRIPTION OF REVISION	DATE	INT.

DEPARTMENT OF THE NAVY
 MARINE CORPS BASE
 CAMP LEJEUNE, NORTH CAROLINA

**WASTEWATER COLLECTION SYSTEM
 EXISTING CONDITIONS**

DATE 31 JULY 84	SCALE: GRAPHIC	SHEET A-3 of 73
APPROVED / DATE		

6


6

6

6

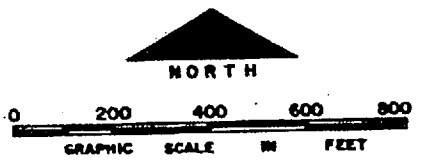
6

6



- LEGEND**
- BUILDINGS AND STRUCTURES
 - ROADS AND HIGHWAYS
 - ROADS (Unpaved)
 - FENCE
 - 5' CONTOUR (Source-USGS Maps)
 - HELICOPTER LANDING ZONE
 - RESERVATION BOUNDARY
 - SWAMP OR MARSH
 - SANITARY SEWER
 - MANHOLE
 - SERVICE LINE
 - FORCE MAIN
 - SEWAGE PUMPING STATION
 - SEPTIC TANK AND DRAIN FIELD

NOTES:
ALL GRAVITY SEWERS ARE TERRA COTTA UNLESS NOTED OTHERWISE.



NO.	DESCRIPTION OF REVISION	DATE	INT.
DEPARTMENT OF THE NAVY MARINE CORPS BASE CAMP LEJEUNE, NORTH CAROLINA			
WASTEWATER COLLECTION SYSTEM EXISTING CONDITIONS			
DATE 31 JULY 84	SCALE: GRAPHIC	SHEET A-4 OF 73	
APPROVED / DATE			

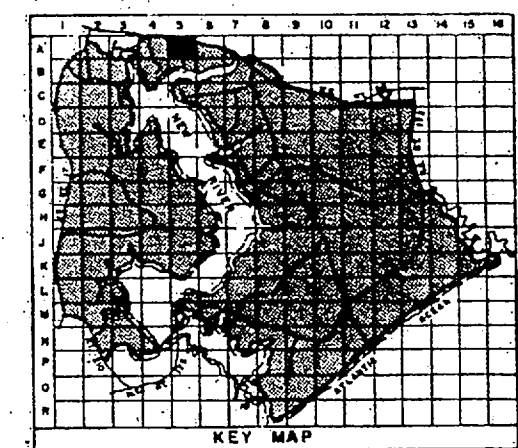
6

6

6

6

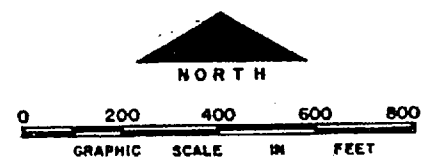
6



LEGEND

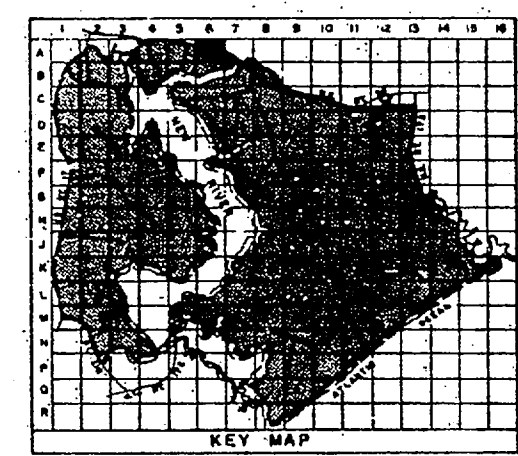
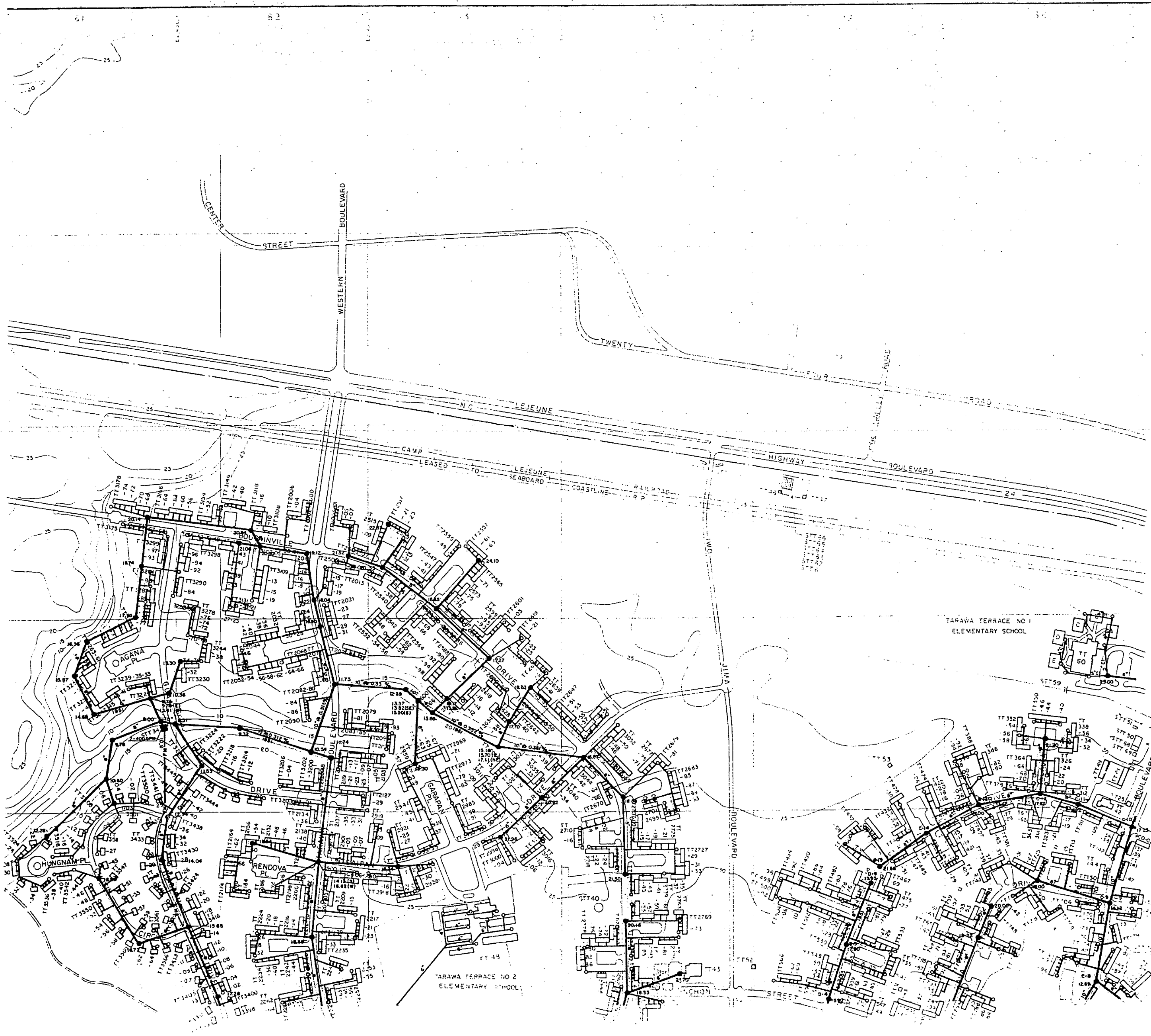
- BUILDINGS AND STRUCTURES
- ROADS AND HIGHWAYS
- ROADS (Unpaved)
- FENCE
- 5' CONTOUR (Source-USGS Maps)
- RESERVATION BOUNDARY
- SANITARY SEWER
- MANHOLE
- SERVICE LINE
- ABANDONED IN PLACE
- OIL/WATER SEPARATOR

NOTES:
ALL GRAVITY SEWERS ARE TERRA COTTA UNLESS NOTED OTHERWISE.



NO.	DESCRIPTION OF REVISION	DATE	INT.
DEPARTMENT OF THE NAVY MARINE CORPS BASE CAMP LEJUNE, NORTH CAROLINA			
WASTEWATER COLLECTION SYSTEM EXISTING CONDITIONS			
DATE 31 JULY 84	SCALE: GRAPHIC	SHEET A-5 OF 73	
APPROVED / DATE			



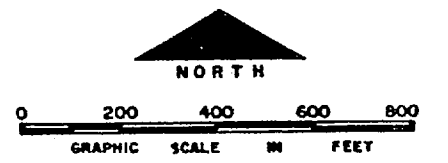


LEGEND

- BUILDINGS AND STRUCTURES
- ROADS AND HIGHWAYS
- ROADS (Unpaved)
- FENCE
- 5' CONTOUR (Source-USGS Maps)
- RESERVATION BOUNDARY
- SANITARY SEWER
- MANHOLE
- SERVICE LINE
- FORCE MAIN
- SEWAGE PUMPING STATION

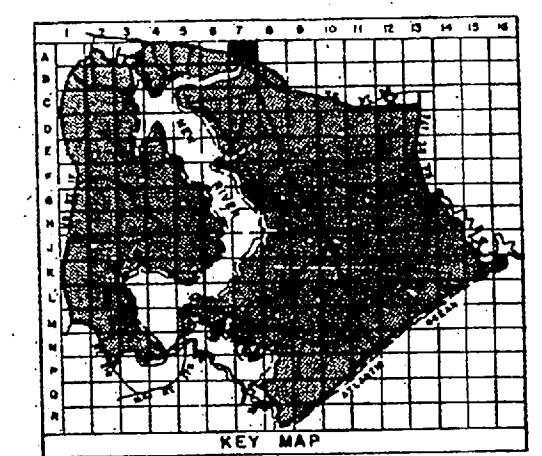
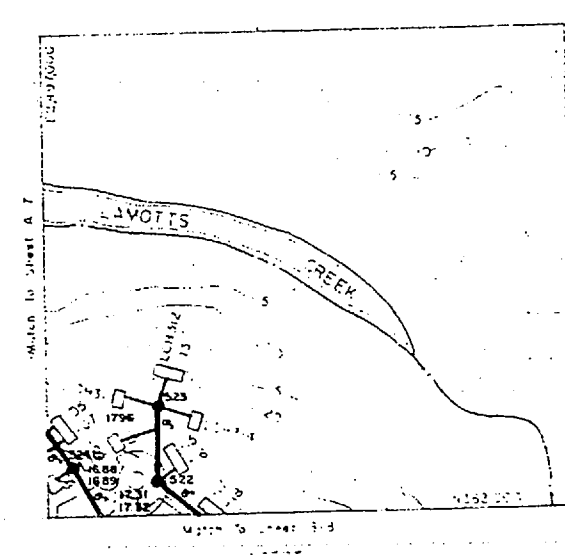
MATERIAL OF CONSTRUCTION
 CI - CAST IRON

NOTES:
 ALL GRAVITY SEWERS ARE TERRA COTTA UNLESS NOTED OTHERWISE.
 ALL SERVICE LINES ARE 6" UNLESS NOTED OTHERWISE.



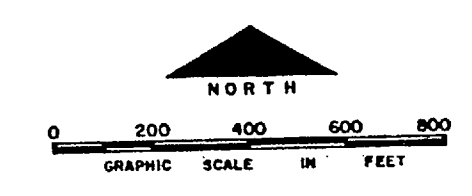
NO.	DESCRIPTION OF REVISION	DATE	INT.
DEPARTMENT OF THE NAVY MARINE CORPS BASE CAMP LEJEUNE, NORTH CAROLINA			
WASTEWATER COLLECTION SYSTEM EXISTING CONDITIONS			
DATE 31 JULY 84	SCALE: GRAPHIC	SHEET A-6 OF 73	
APPROVED / DATE			





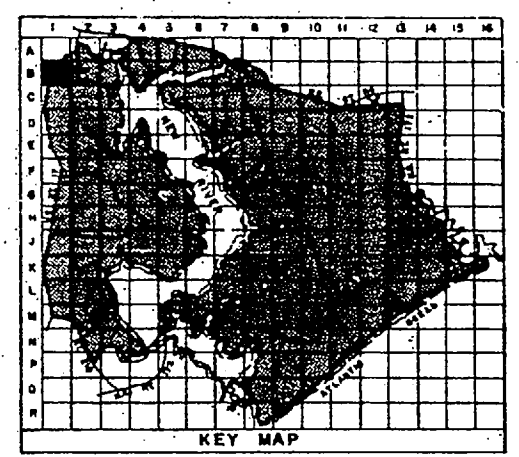
- LEGEND**
- BUILDINGS AND STRUCTURES
 - ROADS AND HIGHWAYS
 - ROADS (Unpaved)
 - FENCE
 - 5' CONTOUR (Source -USGS Maps)
 - RESERVATION BOUNDARY
 - SWAMP OR MARSH
 - SANITARY SEWER
 - MANHOLE
 - SERVICE LINE

NOTES:
 ALL GRAVITY SEWERS ARE TERRA COTTA UNLESS NOTED OTHERWISE.
 ALL SERVICE LINES IN AREAS TT 100 - TT 1400 ARE 6" UNLESS NOTED OTHERWISE.



ID.	DESCRIPTION OF REVISION	DATE	INT.
DEPARTMENT OF THE NAVY MARINE CORPS BASE CAMP LEJEUNE, NORTH CAROLINA			
WASTEWATER COLLECTION SYSTEM EXISTING CONDITIONS			
DATE 31 JULY 64	SCALE: GRAPHIC	SHEET A-7 OF 73	
APPROVED / DATE	[Signature]		

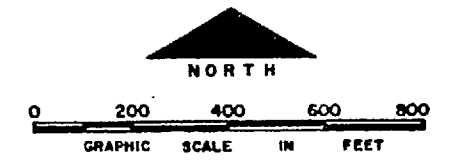




LEGEND

- BUILDINGS AND STRUCTURES
- ROADS AND HIGHWAYS
- ROADS (Unpaved)
- FENCE
- RESERVATION BOUNDARY
- 5' CONTOUR (Source-USGS Maps)
- SANITARY SEWER
- MANHOLE
- SEWAGE PUMPING STATION
- SERVICE LINE

NOTES:
 ALL GRAVITY SEWERS ARE TERRA COTTA UNLESS NOTED OTHERWISE.
 PUMPING STATION NOT IN SERVICE.



NO.	DESCRIPTION OF REVISION	DATE	INT.
DEPARTMENT OF THE NAVY MARINE CORPS BASE CAMP LEJEUNE, NORTH CAROLINA			
WASTEWATER COLLECTION SYSTEM EXISTING CONDITIONS			
DATE	SCALE: GRAPHIC	SHEET B-1 OF 73	
APPROVED / DATE	00000043		

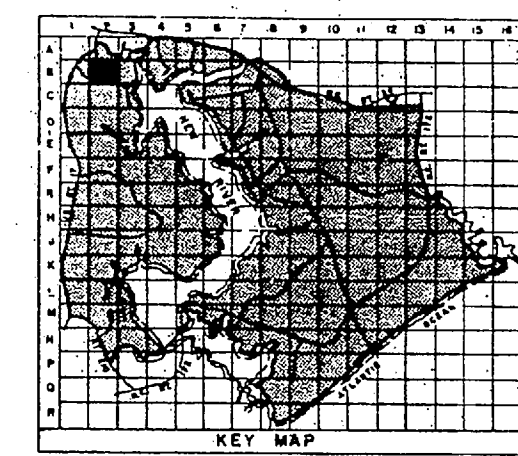
6

6

6

6

6

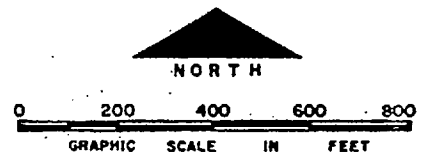


LEGEND

- BUILDINGS AND STRUCTURES
- ROADS AND HIGHWAYS
- ROADS (Unpaved)
- FENCE
- 5' CONTOUR (Source-USGS Maps)
- AIR STATION BOUNDARY
- SANITARY SEWER
- MANHOLE
- SERVICE LINE
- FORCE MAIN
- SEWAGE PUMPING STATION
- OIL/WATER SEPARATOR

MATERIAL OF CONSTRUCTION
 CI - CAST IRON
 DI - DUCTILE IRON

NOTES:
 ALL GRAVITY SEWERS ARE TERRA COTTA UNLESS NOTED OTHERWISE
 ALL SERVICE LINES IN 4000 & 1100 AREAS ARE 4" UNLESS NOTED OTHERWISE



NO.	DESCRIPTION OF REVISION	DATE	INT.
DEPARTMENT OF THE NAVY MARINE CORPS BASE CAMP LEJEUNE, NORTH CAROLINA			
WASTEWATER COLLECTION SYSTEM EXISTING CONDITIONS			
DATE 31 JULY 84	SCALE: GRAPHIC	SHEET B-2 OF 73	
APPROVED / DATE	[Signature]		

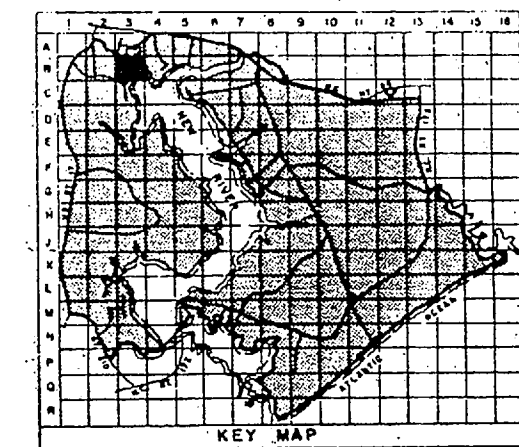
5

5

5

5

5

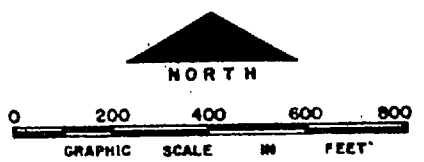


LEGEND

- BUILDINGS AND STRUCTURES
- ROADS AND HIGHWAYS
- ROADS (Unpaved)
- FENCE
- HELICOPTER LANDING ZONE
- 5' CONTOUR (Source-USGS Maps)
- RESERVATION BOUNDARY
- AIR STATION BOUNDARY
- SWAMP OR MARSH
- SANITARY SEWER
- MANHOLE
- SERVICE LINE
- FORCE MAIN
- SEWAGE PUMPING STATION
- AIR RELEASE VALVE

MATERIAL OF CONSTRUCTION
 CI - CAST IRON

NOTES:
 ALL GRAVITY SEWERS ARE TERRA COTTA UNLESS NOTED OTHERWISE.
 ALL SERVICE LINES IN 100 & 1500 AREAS ARE 4" UNLESS NOTED OTHERWISE.



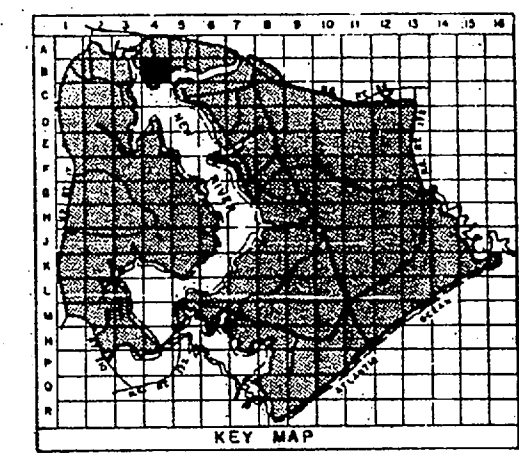
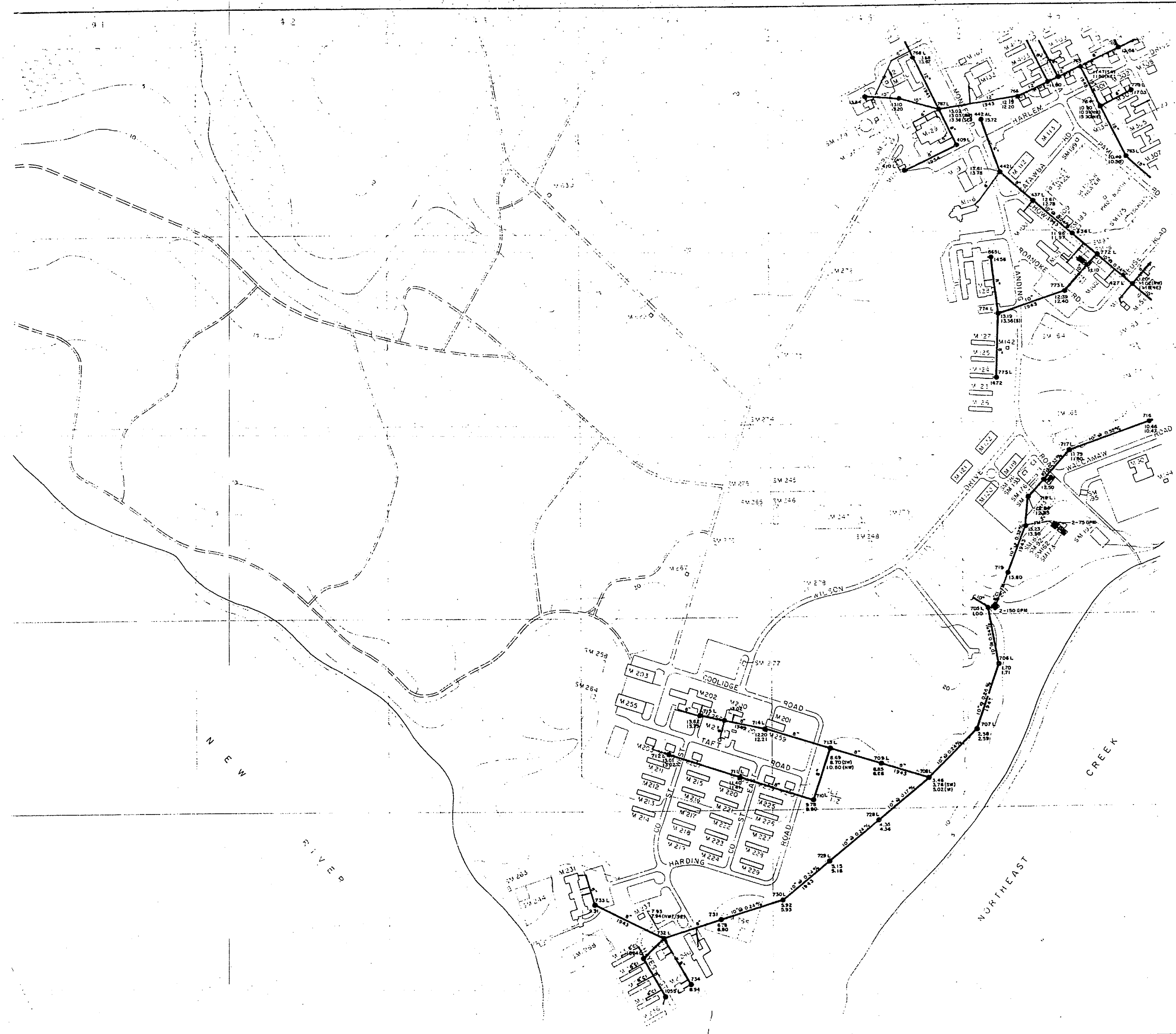
NO.	DESCRIPTION OF REVISION	DATE	INT.

DEPARTMENT OF THE NAVY
 MARINE CORPS BASE
 CAMP LEJEUNE, NORTH CAROLINA

WASTEWATER COLLECTION SYSTEM
 EXISTING CONDITIONS

DATE 31 JULY 64 SCALE: GRAPHIC SHEET B-3 of 73
 APPROVED / DATE *00000045*

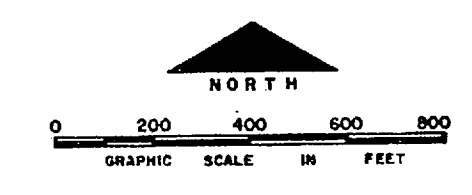




- LEGEND**
- BUILDINGS AND STRUCTURES
 - ROADS AND HIGHWAYS
 - ROADS (Unpaved)
 - FENCE
 - 5' CONTOUR (USGS)
 - IMPACT ZONE
 - SWAMP OR MARSH
 - SANITARY SEWER
 - MANHOLE
 - SERVICE LINE
 - SEWAGE PUMPING STATION
 - FORCE MAIN
 - OIL/WATER SEPARATOR

MATERIAL OF CONSTRUCTION
 CI - CAST IRON

NOTES:
 ALL GRAVITY SEWERS ARE TERRA COTTA UNLESS NOTED OTHERWISE.

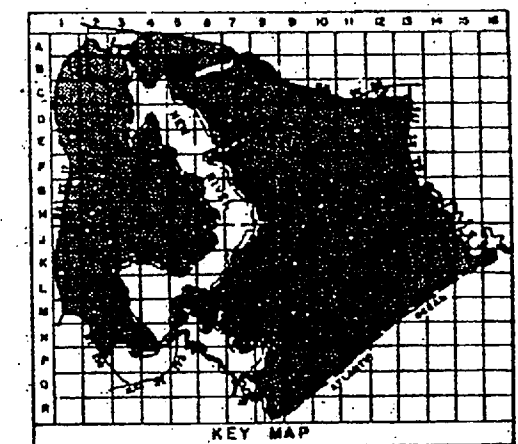
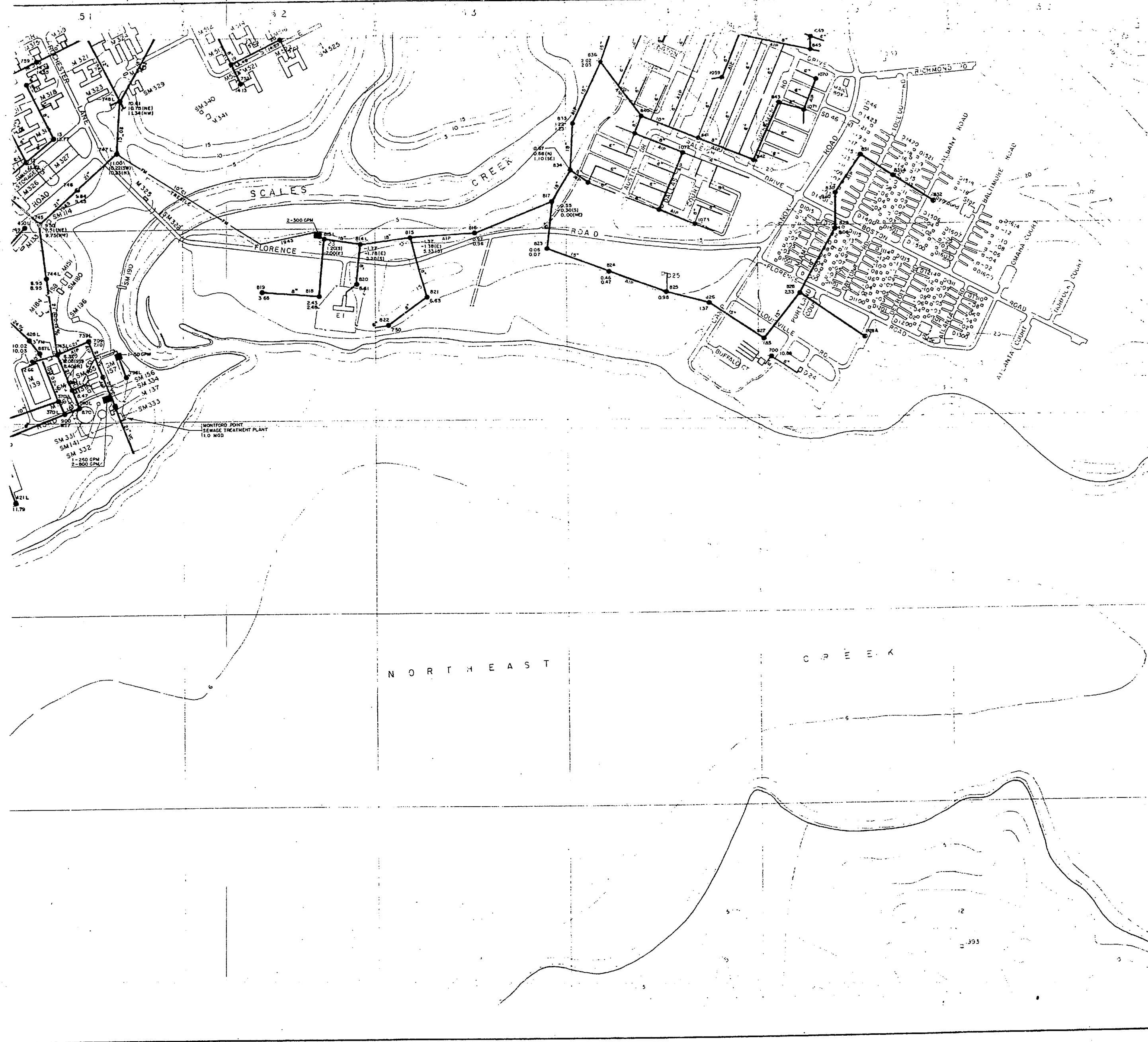


NO.	DESCRIPTION OF REVISION	DATE	INT.
DEPARTMENT OF THE NAVY MARINE CORPS BASE CAMP LEJUNE, NORTH CAROLINA			
WASTEWATER COLLECTION SYSTEM EXISTING CONDITIONS			
DATE	SCALE: GRAPHIC	SHEET B-4 OF 73	
APPROVED / DATE	00000046		

5
7
9
11
13
15
17
19
21
23
25
27
29
31
33
35
37
39
41
43
45
47
49
51
53
55
57
59
61
63
65
67
69
71
73
75
77
79
81
83
85
87
89
91
93
95
97
99

1
2
3
4
5
6
7
8
9
10
11
12
13
14
15
16
17
18
19
20
21
22
23
24
25
26
27
28
29
30
31
32
33
34
35
36
37
38
39
40
41
42
43
44
45
46
47
48
49
50
51
52
53
54
55
56
57
58
59
60
61
62
63
64
65
66
67
68
69
70
71
72
73
74
75
76
77
78
79
80
81
82
83
84
85
86
87
88
89
90
91
92
93
94
95
96
97
98
99

1
2
3
4
5
6
7
8
9
10
11
12
13
14
15
16
17
18
19
20
21
22
23
24
25
26
27
28
29
30
31
32
33
34
35
36
37
38
39
40
41
42
43
44
45
46
47
48
49
50
51
52
53
54
55
56
57
58
59
60
61
62
63
64
65
66
67
68
69
70
71
72
73
74
75
76
77
78
79
80
81
82
83
84
85
86
87
88
89
90
91
92
93
94
95
96
97
98
99

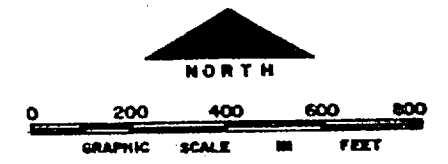


LEGEND

- BUILDINGS AND STRUCTURES
- ROADS AND HIGHWAYS
- ROADS (Unimproved)
- FENCE
- 5' CONTOUR (Source - USGS Maps)
- SWAMP OR MARSH
- SANITARY SEWER
- MANHOLE
- SERVICE LINE
- FORCE MAIN
- SEWAGE PUMPING STATION
- SEPTIC TANK AND DRAIN FIELD
- JUNCTION BOX
- ABANDONED IN PLACE
- OIL/WATER SEPARATOR

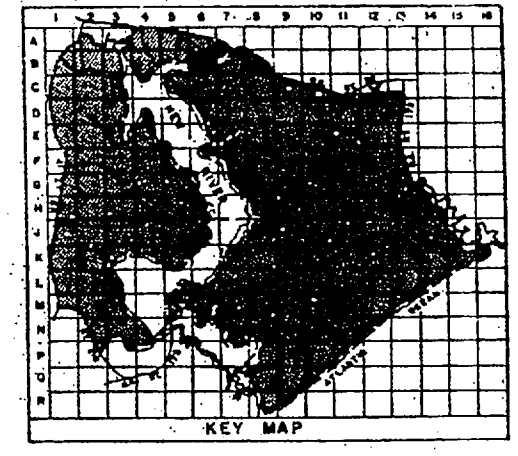
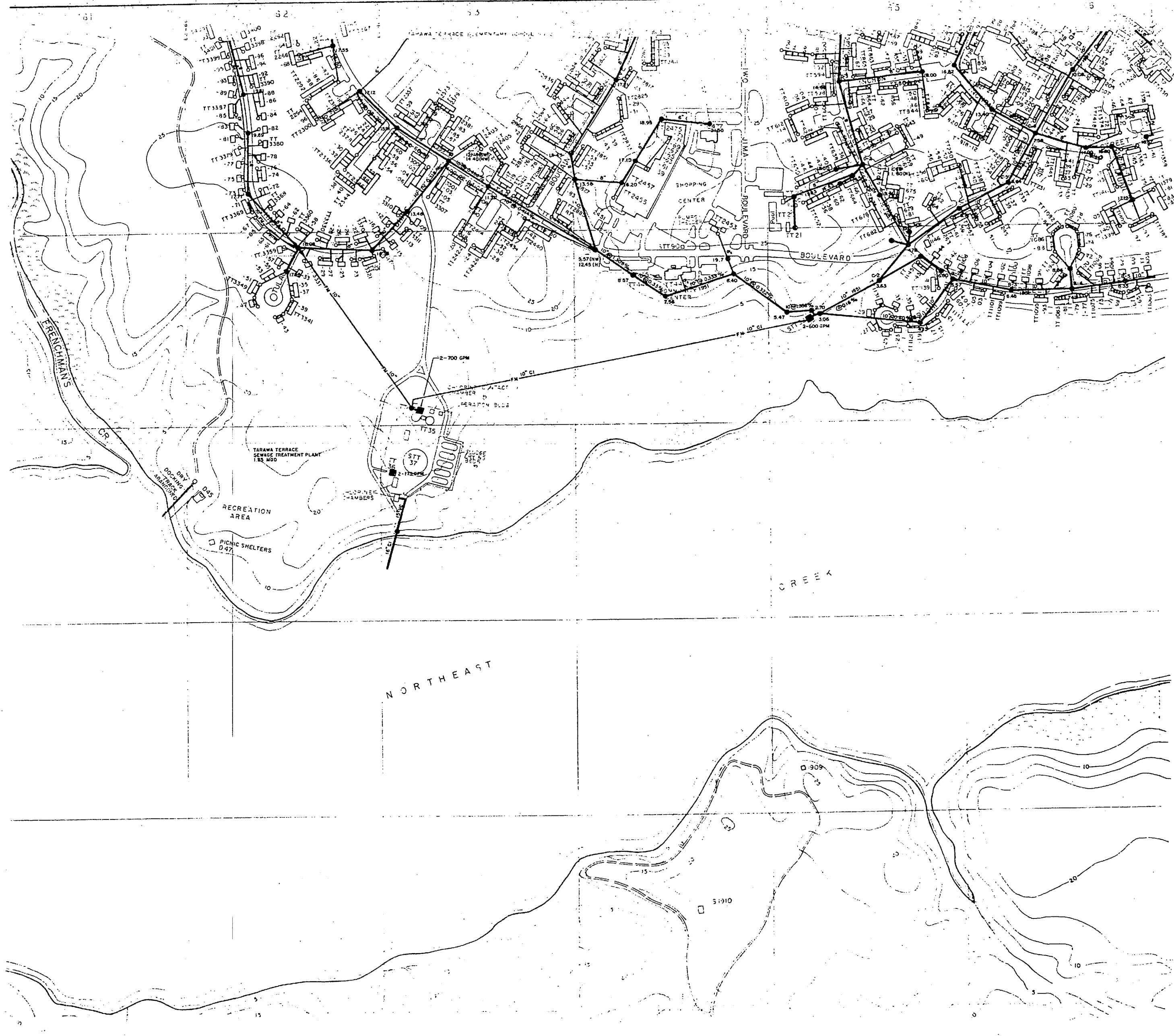
MATERIAL OF CONSTRUCTION
 CI - CAST IRON
 VC - VITRIFIED CLAY

NOTES:
 ALL GRAVITY SEWERS ARE TERRA COTTA UNLESS NOTED OTHERWISE.



NO.	DESCRIPTION OF REVISION	DATE	BY
DEPARTMENT OF THE NAVY MARINE CORPS BASE CAMP LEJEUNE, NORTH CAROLINA			
WASTEWATER COLLECTION SYSTEM EXISTING CONDITIONS			
DATE 31 JULY 84	SCALE: GRAPHIC	SHEET B-5 of 73	
APPROVED / DATE	C0000047		



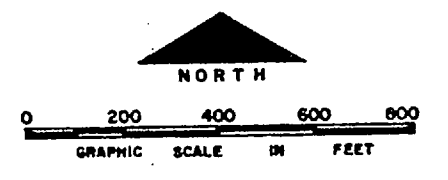


LEGEND

- BUILDINGS AND STRUCTURES
- ROADS AND HIGHWAYS
- ROADS (Unpaved)
- FENCE
- 5' CONTOUR (Source - USGS Maps)
- SWAMP OR MARSH
- SANITARY SEWER
- MANHOLE
- SERVICE LINE
- FORCE MAIN
- SEWAGE PUMPING STATION

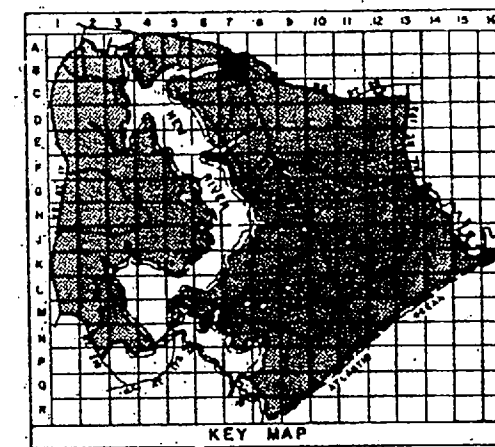
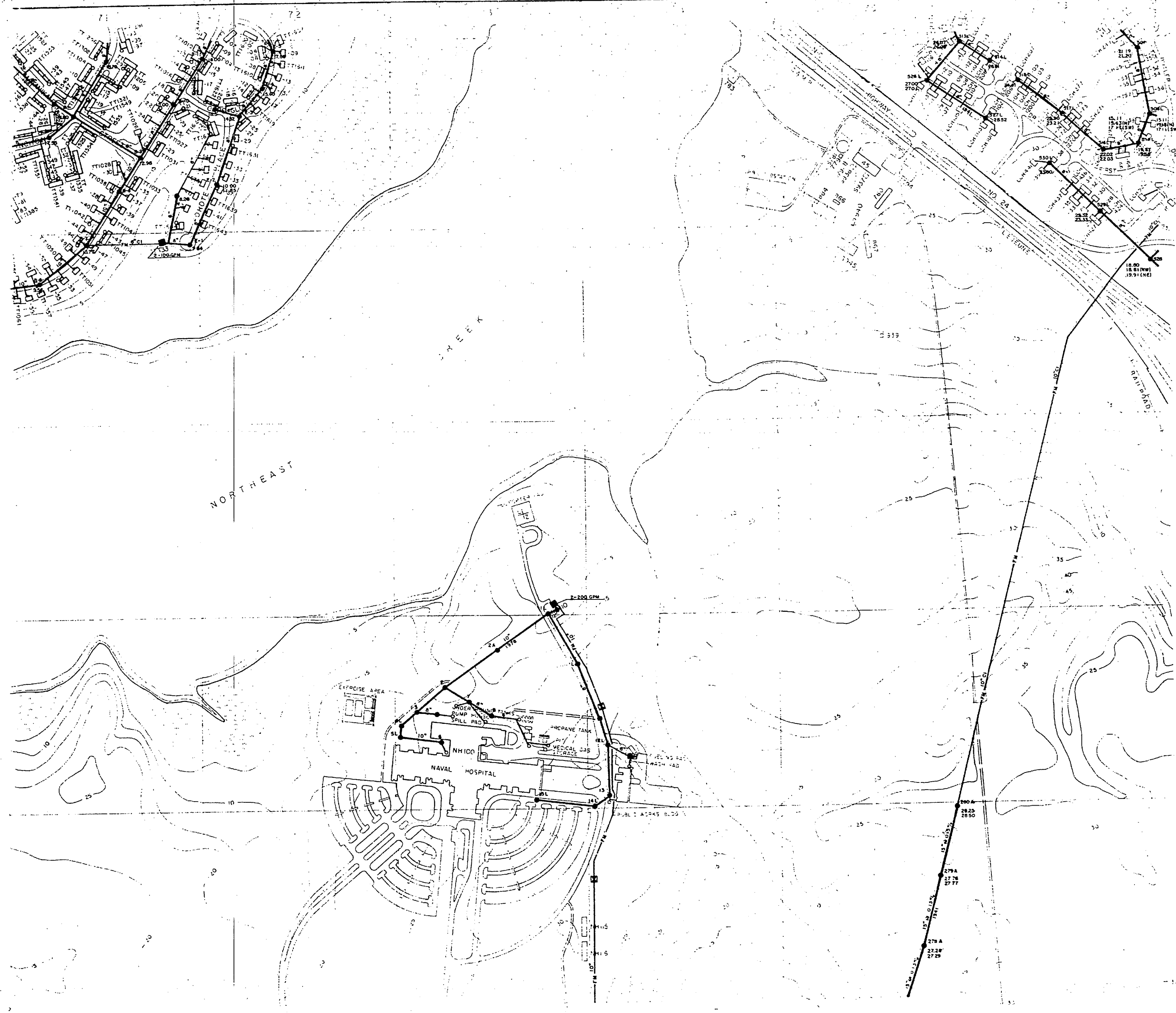
MATERIAL OF CONSTRUCTION
 CI - CAST IRON
 VC - VITRIFIED CLAY

NOTES:
 ALL GRAVITY SEWERS ARE TERRA COTTA UNLESS NOTED OTHERWISE.
 ALL SERVICE LINES ARE 6" UNLESS NOTED OTHERWISE.



NO.	DESCRIPTION OF REVISION	DATE	INT.
DEPARTMENT OF THE NAVY MARINE CORPS BASE CAMP LEJEUNE, NORTH CAROLINA			
WASTEWATER COLLECTION SYSTEM EXISTING CONDITIONS			
DATE 31 JULY 64	SCALE: GRAPHIC	SHEET B-6 OF 73	
APPROVED / DATE	30000048		



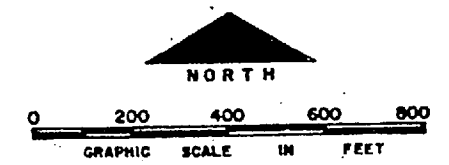


LEGEND

- BUILDINGS AND STRUCTURES
- ROADS AND HIGHWAYS
- ROADS (Unpaved)
- FENCE
- 5' CONTOUR (Source-USGS Maps)
- SWAMP OR MARSH
- SANITARY SEWER
- MANHOLE
- SERVICE LINE
- FORCE MAIN
- AIR RELEASE VALVE
- SEWAGE PUMPING STATION
- OIL/WATER SEPARATOR

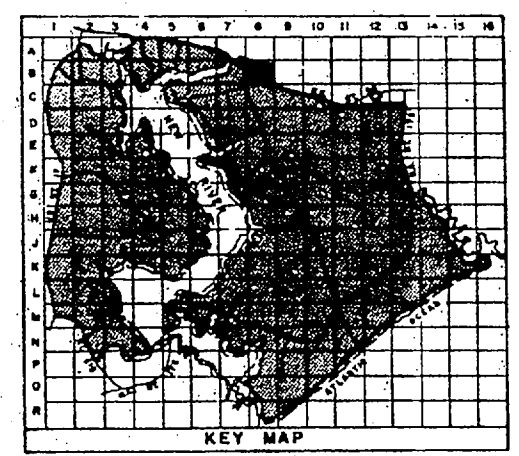
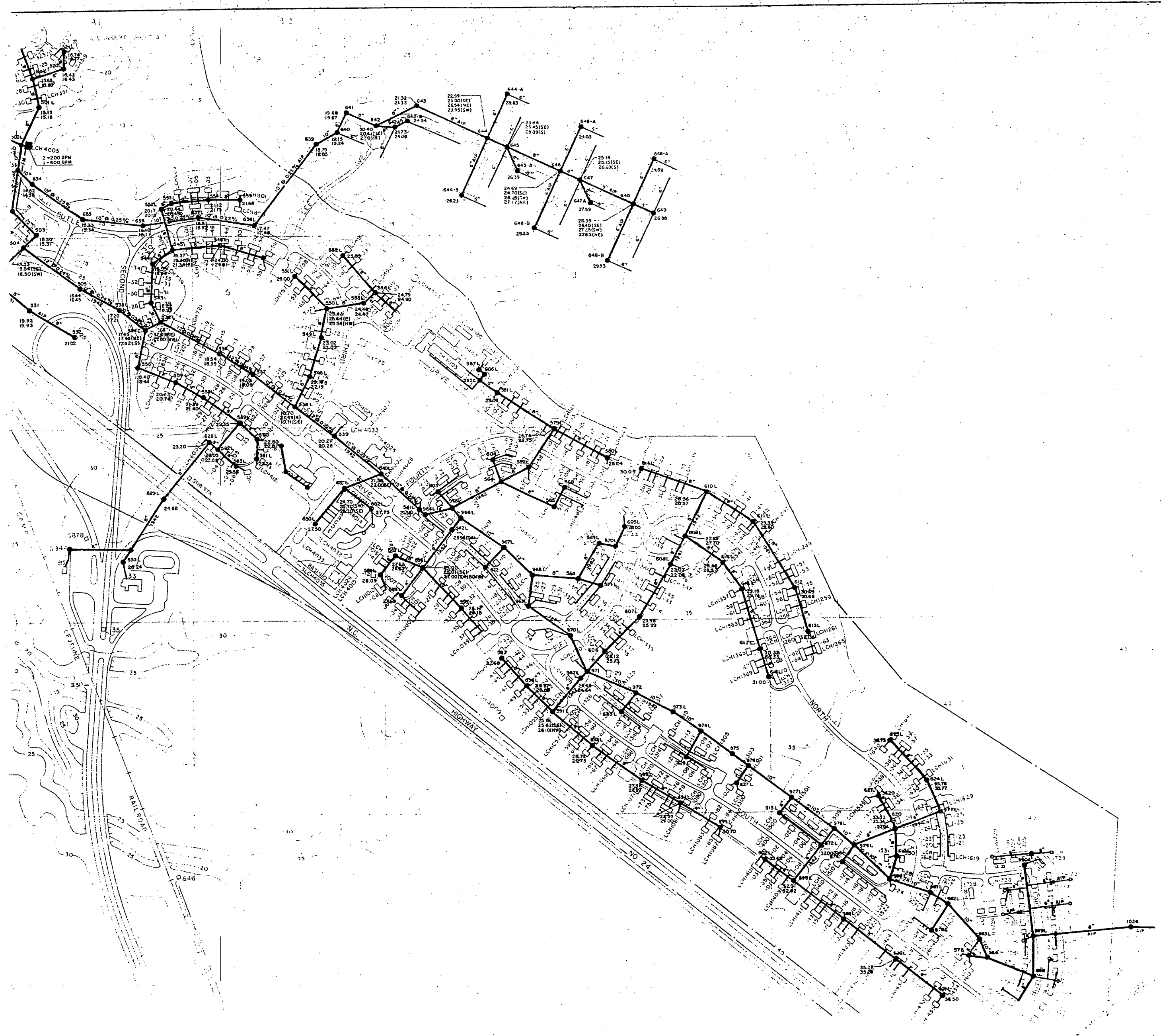
MATERIAL OF CONSTRUCTION
 CI - CAST IRON

NOTES:
 ALL GRAVITY SEWERS ARE TERRA COTTA UNLESS NOTED OTHERWISE.
 ALL SERVICE LINES IN AREAS TT 1000-TT 1800 ARE 8" UNLESS NOTED OTHERWISE.



NO.	DESCRIPTION OF REVISION	DATE	INT.
DEPARTMENT OF THE NAVY MARINE CORPS BASE CAMP LEJEUNE, NORTH CAROLINA			
WASTEWATER COLLECTION SYSTEM EXISTING CONDITIONS			
DATE	SCALE: GRAPHIC	SHEET B-7 OF 73	
APPROVED / DATE	100000049		

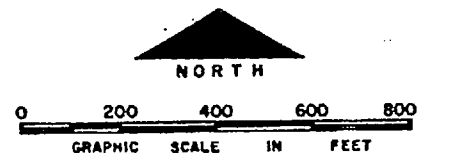




LEGEND

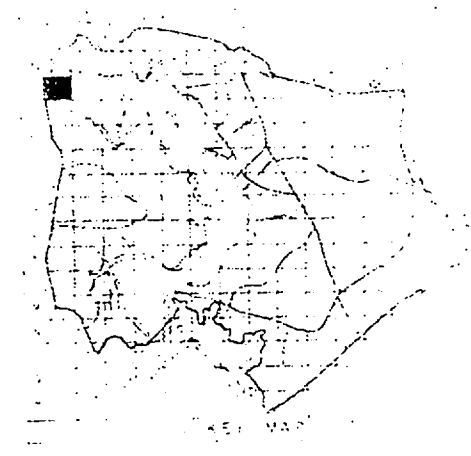
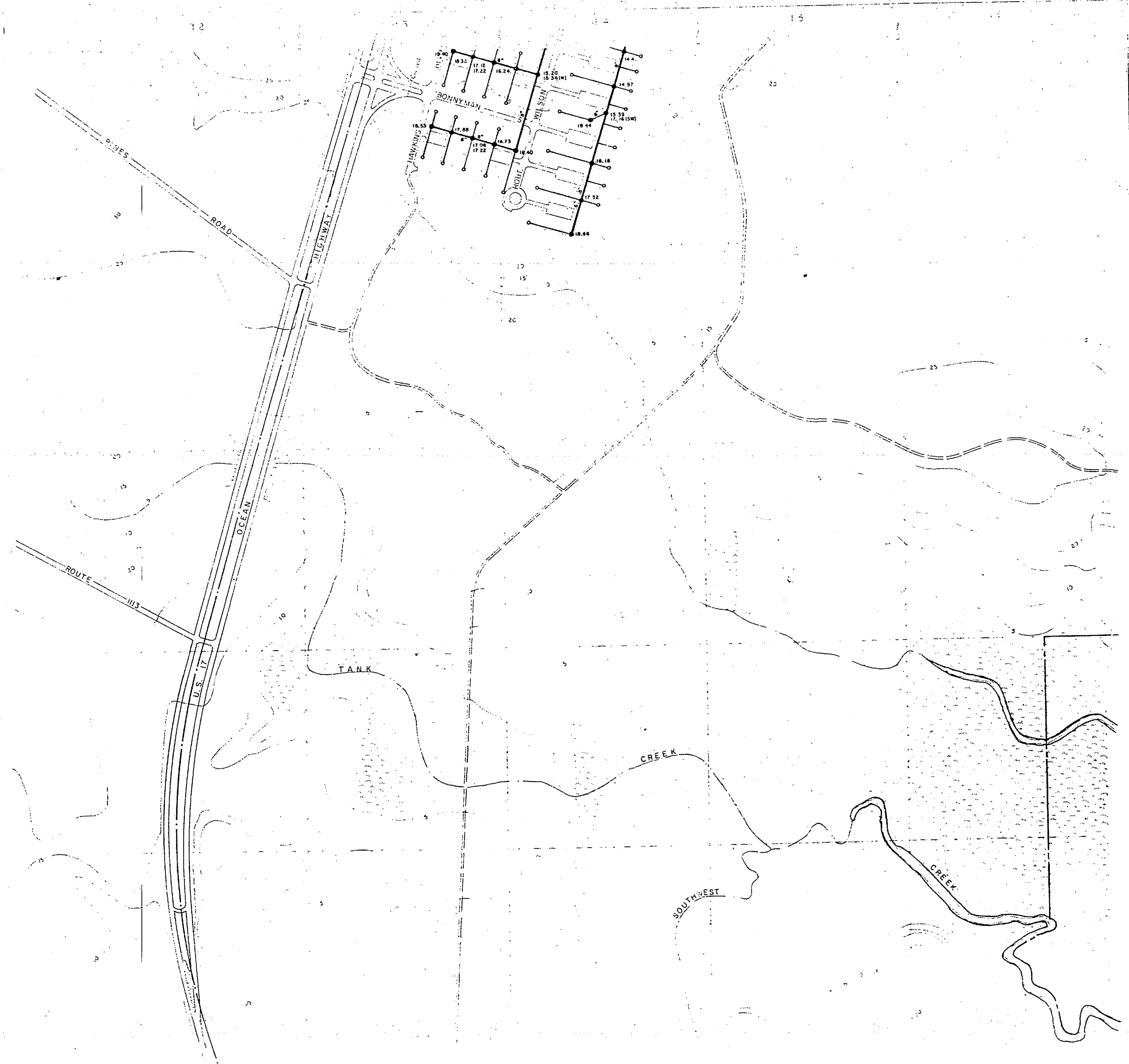
- BUILDINGS AND STRUCTURES
- ROADS AND HIGHWAYS
- ROADS (Unpaved)
- FENCE
- 5' CONTOUR (Source - USGS Maps)
- RESERVATION BOUNDARY
- SANITARY SEWER
- MANHOLE
- SERVICE LINE
- FORCE MAIN
- SEWAGE PUMPING STATION
- ABANDONED IN PLACE

NOTES:
ALL GRAVITY SEWERS ARE TERRA COTTA UNLESS NOTED OTHERWISE.

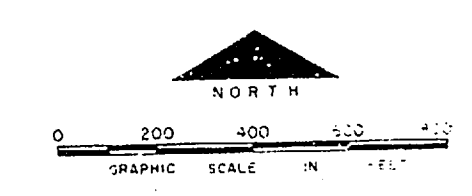


NO.	DESCRIPTION OF REVISION	DATE	INT.
DEPARTMENT OF THE NAVY MARINE CORPS BASE CAMP LEJEUNE, NORTH CAROLINA			
WASTEWATER COLLECTION SYSTEM EXISTING CONDITIONS			
DATE 31 JULY 84	SCALE GRAPHIC	SHEET B-8 OF 73	
APPROVED / DATE	300 000 43		





- LEGEND**
- BOUNDARY LINE
 - UTILITIES AND SERVICES
 - ROADS
 - FENCE
 - 5' CONTOUR (SOURCE: USGS 1948)
 - AIR STATION BOUNDARY
 - RESERVATION BOUNDARY
 - SWAMP OR MARSH
 - SANITARY SEWER
 - MANHOLE
 - SERVICE LINE

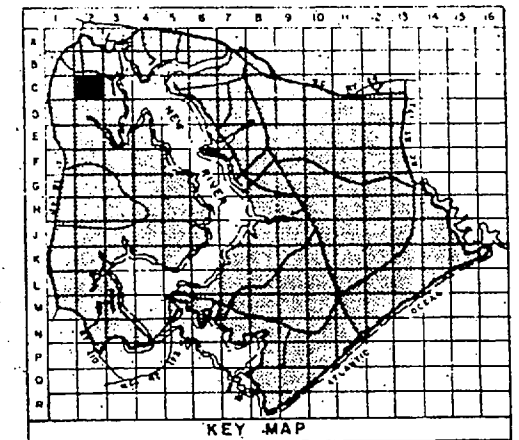
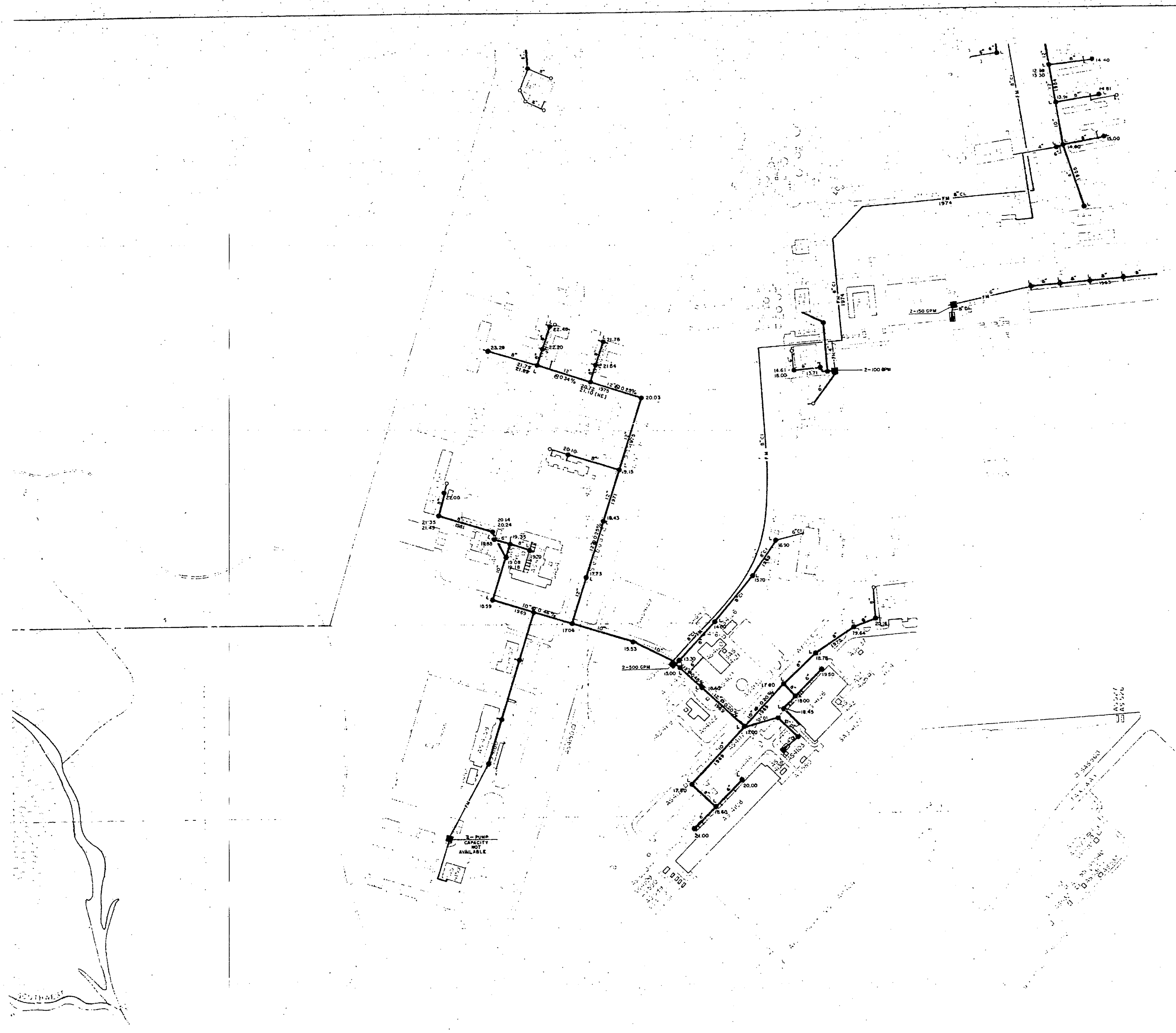


DEPARTMENT OF THE ARMY
 MARINE CORPS BASE
 CAMP LEJEUNE, NORTH CAROLINA

WASTEWATER COLLECTION SYSTEM
 EXISTING CONDITIONS

00000051



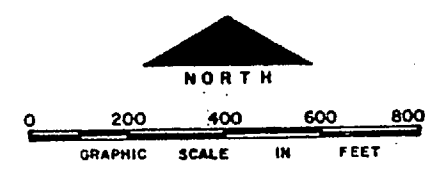


LEGEND

- BUILDINGS AND STRUCTURES
- ROADS AND HIGHWAYS
- ROADS (Unpaved)
- FENCE
- 5' CONTOUR (Source - USGS Maps)
- AIR STATION BOUNDARY
- SWAMP OR MARSH
- SANITARY SEWER
- MANHOLE
- SERVICE LINE
- FORCE MAIN
- SEWAGE PUMPING STATION
- OIL/WATER SEPARATOR

- MATERIAL OF CONSTRUCTION**
- CI - CAST IRON
 - DI - DUCTILE IRON

NOTES: ALL GRAVITY SEWERS ARE TETRA COTTA UNLESS NOTED OTHERWISE.



NO.	DESCRIPTION OF REVISION	DATE	INT.
DEPARTMENT OF THE NAVY MARINE CORPS BASE CAMP LEJEUNE, NORTH CAROLINA			
WASTEWATER COLLECTION SYSTEM EXISTING CONDITIONS			
DATE: 31 JULY 84	SCALE: GRAPHIC	SHEET C-2 OF 73	
APPROVED / DATE:	<i>mm52</i>		

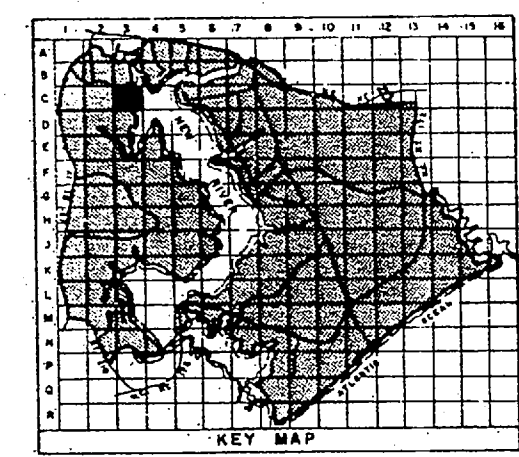
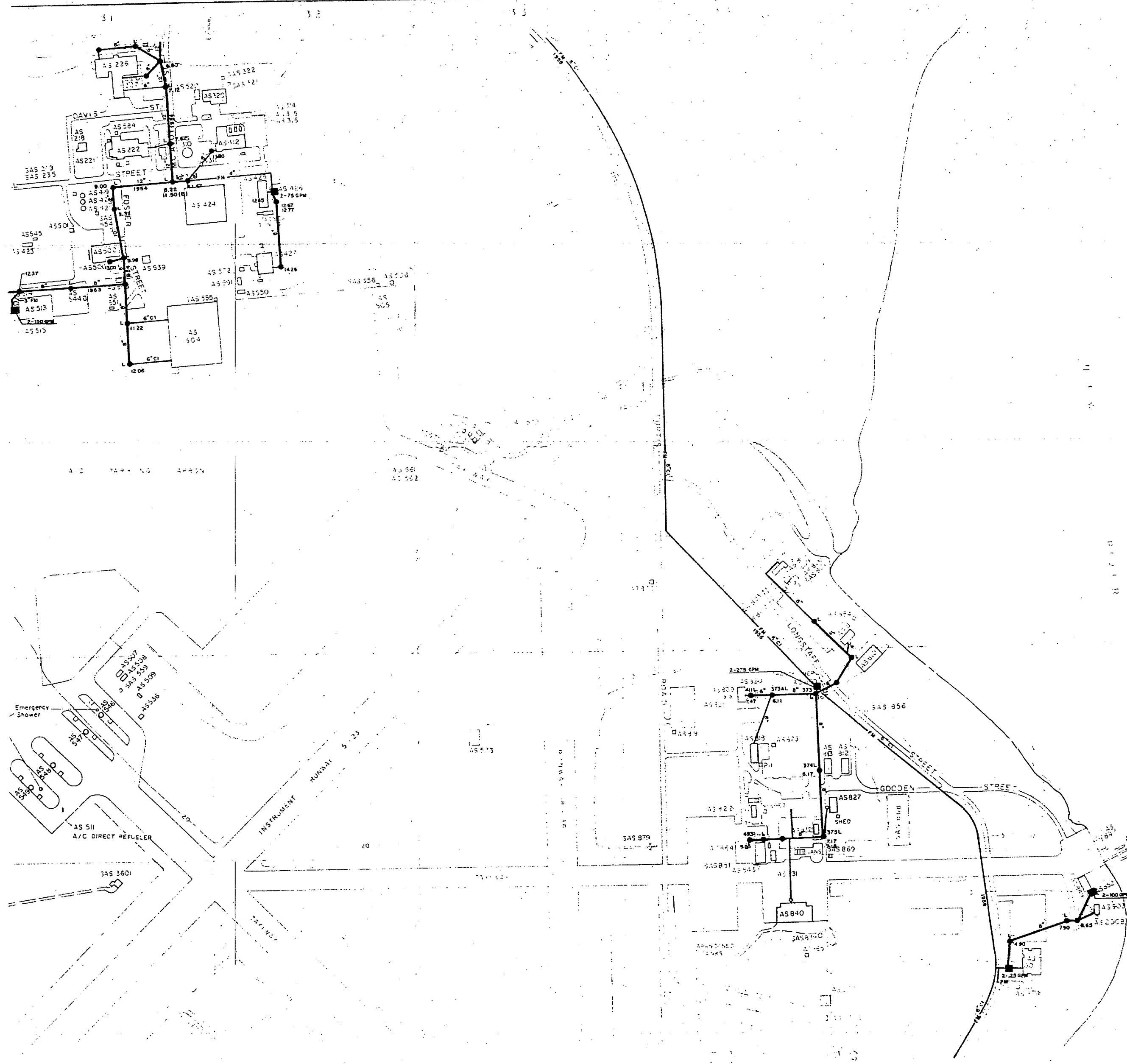
5

5

5

5

5

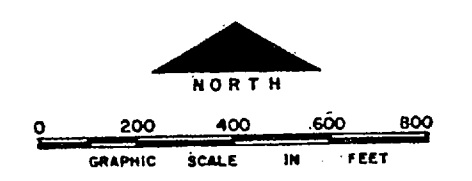


LEGEND

- BUILDINGS AND STRUCTURES
- ROADS AND HIGHWAYS
- ROADS (Unpaved)
- - - FENCE
- - - 5' CONTOUR (Source-USGS Maps)
- - - AIR STATION BOUNDARY
- - - SWAMP OR MARSH
- SANITARY SEWER
- MANHOLE
- SERVICE LINE
- FORCE MAIN
- SEWAGE PUMPING STATION
- SEPTIC TANK AND DRAIN FIELD

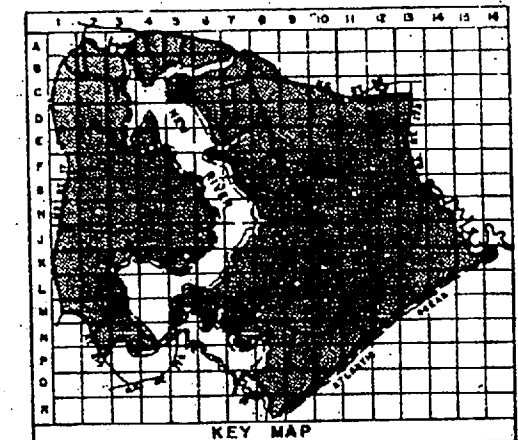
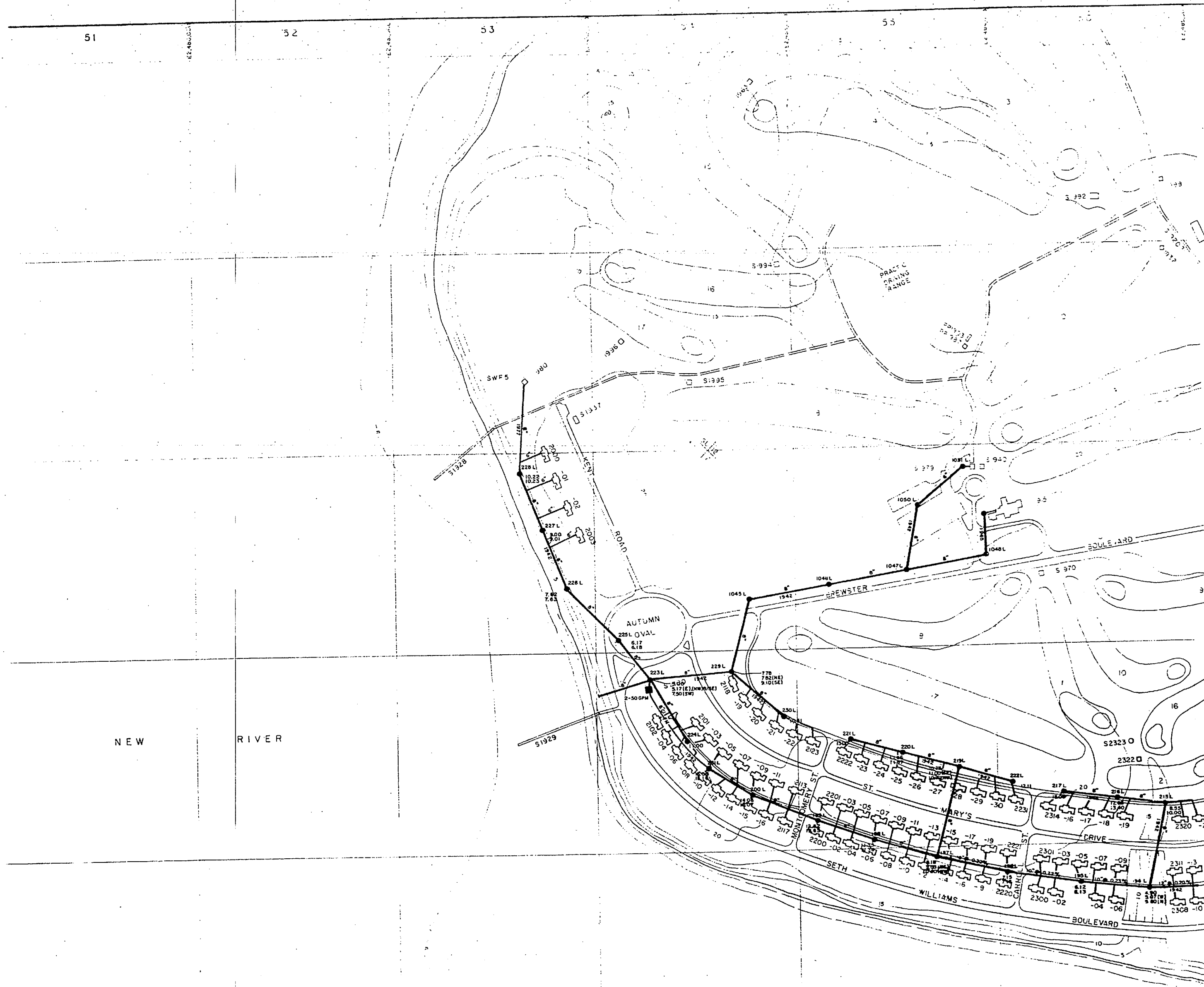
MATERIAL OF CONSTRUCTION
CI - CAST IRON

NOTES:
ALL GRAVITY SEWERS ARE TERRA COTTA UNLESS NOTED OTHERWISE.



NO.	DESCRIPTION OF REVISION	DATE	INT.
DEPARTMENT OF THE NAVY MARINE CORPS BASE CAMP LEJEUNE, NORTH CAROLINA			
WASTEWATER COLLECTION SYSTEM EXISTING CONDITIONS			
DATE	31 JULY 84	SCALE	GRAPHIC
			SHEET C-3 OF 73
APPROVED / DATE	[Signature]		



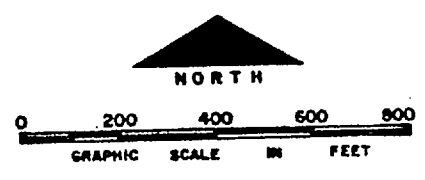


LEGEND

- BUILDINGS AND STRUCTURES
- ROADS AND HIGHWAYS
- ROADS (Unpaved)
- FENCE
- 5' CONTOUR (Source-USGS Maps)
- HELICOPTER LANDING ZONE
- SANITARY SEWER
- MANHOLE
- SERVICE LINE
- FORCE MAIN
- SEWAGE PUMPING STATION

MATERIAL OF CONSTRUCTION
 C1 - CAST IRON

NOTES:
 ALL GRAVITY SEWERS ARE TERRA COTTA UNLESS NOTED OTHERWISE.
 ALL SERVICE LINES IN 2000, 2100, 2200 & 2300 AREAS ARE 6"



NO.	DESCRIPTION OF REVISION	DATE	INT.

**DEPARTMENT OF THE NAVY
 MARINE CORPS BASE
 CAMP LEJEUNE, NORTH CAROLINA**

**WASTEWATER COLLECTION SYSTEM
 EXISTING CONDITIONS**

DATE 31 JULY 84 SCALE: GRAPHIC SHEET C-5 OF 73

APPROVED / DATE *CCOCCO54*

5

5

5

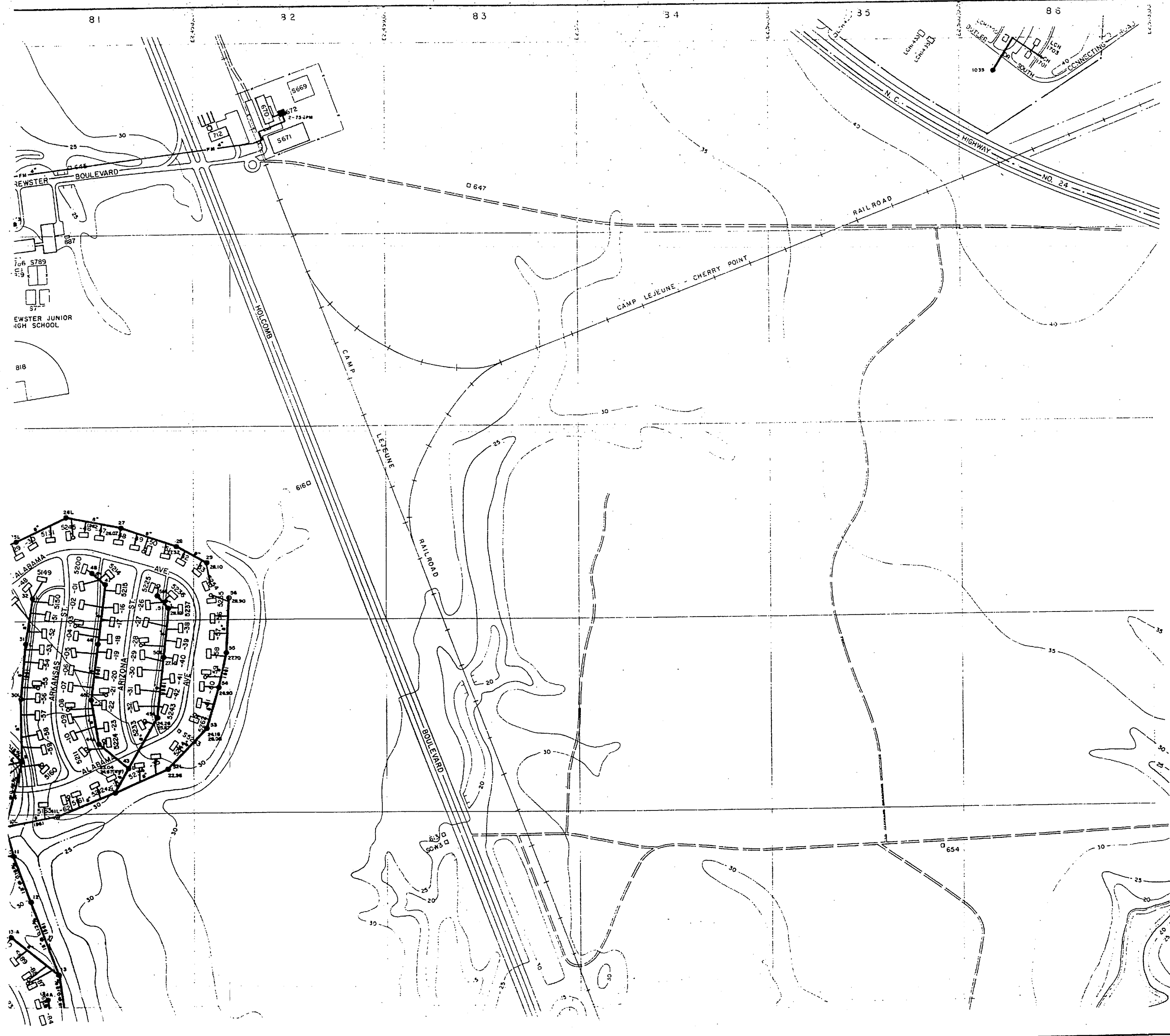
5

5

5



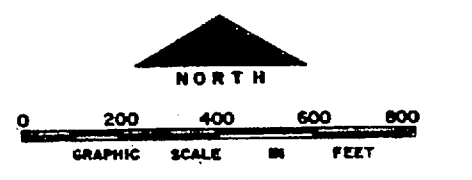




LEGEND

- BUILDINGS AND STRUCTURES
- ROADS AND HIGHWAYS
- ROADS (Unpaved)
- FENCE
- 5' CONTOUR (Source - USGS Maps)
- RESERVATION BOUNDARY
- SANITARY SEWER
- MANHOLE
- SERVICE LINE
- FORCE MAIN
- SEWAGE PUMPING STATION
- SEPTIC TANK AND DRAIN FIELD

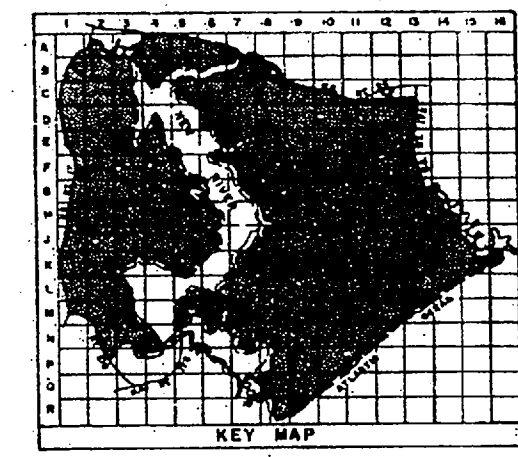
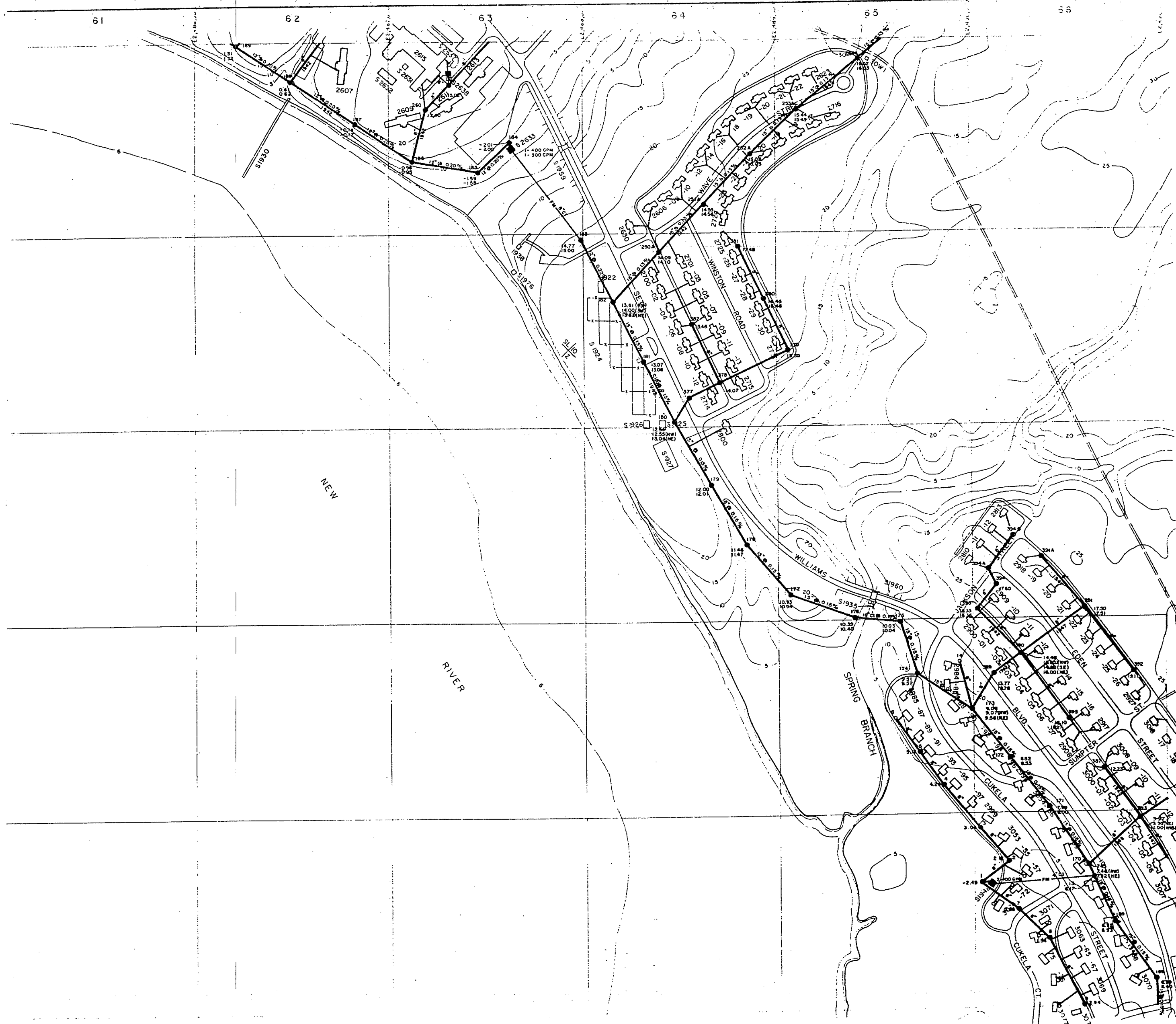
NOTES:
 ALL GRAVITY SEWERS ARE TERRA COTTA UNLESS NOTED OTHERWISE.
 ALL SERVICE LINES IN 5100, 5800 & 5600 AREAS ARE 4"



NO.	DESCRIPTION OF REVISION	DATE	INT.
DEPARTMENT OF THE NAVY MARINE CORPS BASE CAMP LEJEUNE, NORTH CAROLINA			
WASTEWATER COLLECTION SYSTEM EXISTING CONDITIONS			
DATE 31 JULY 84	SCALE: GRAPHIC	SHEET C-8 OF 73	
APPROVED / DATE	0000057		





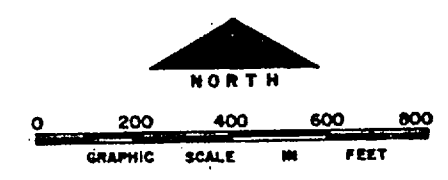


LEGEND

- BUILDINGS AND STRUCTURES
- ROADS AND HIGHWAYS
- ROADS (Unpaved)
- FENCE
- 5' CONTOUR (Source - USGS Maps)
- HELICOPTER LANDING ZONE
- SANITARY SEWER
- MANHOLE
- SERVICE LINE
- FORCE MAIN
- SEWAGE PUMPING STATION
- OIL/WATER SEPARATOR

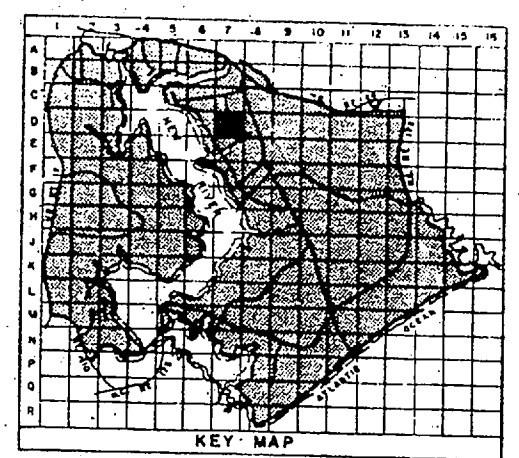
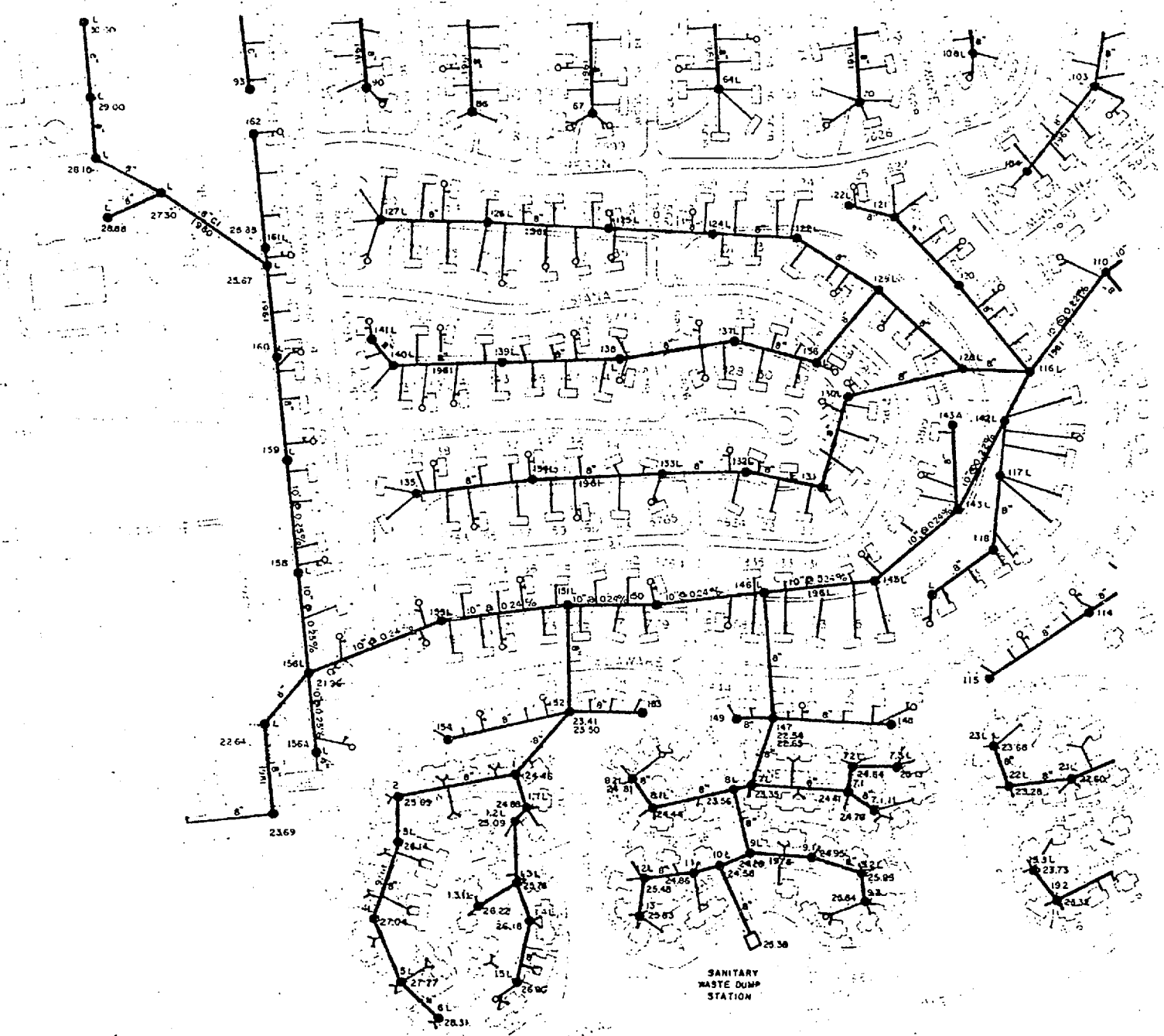
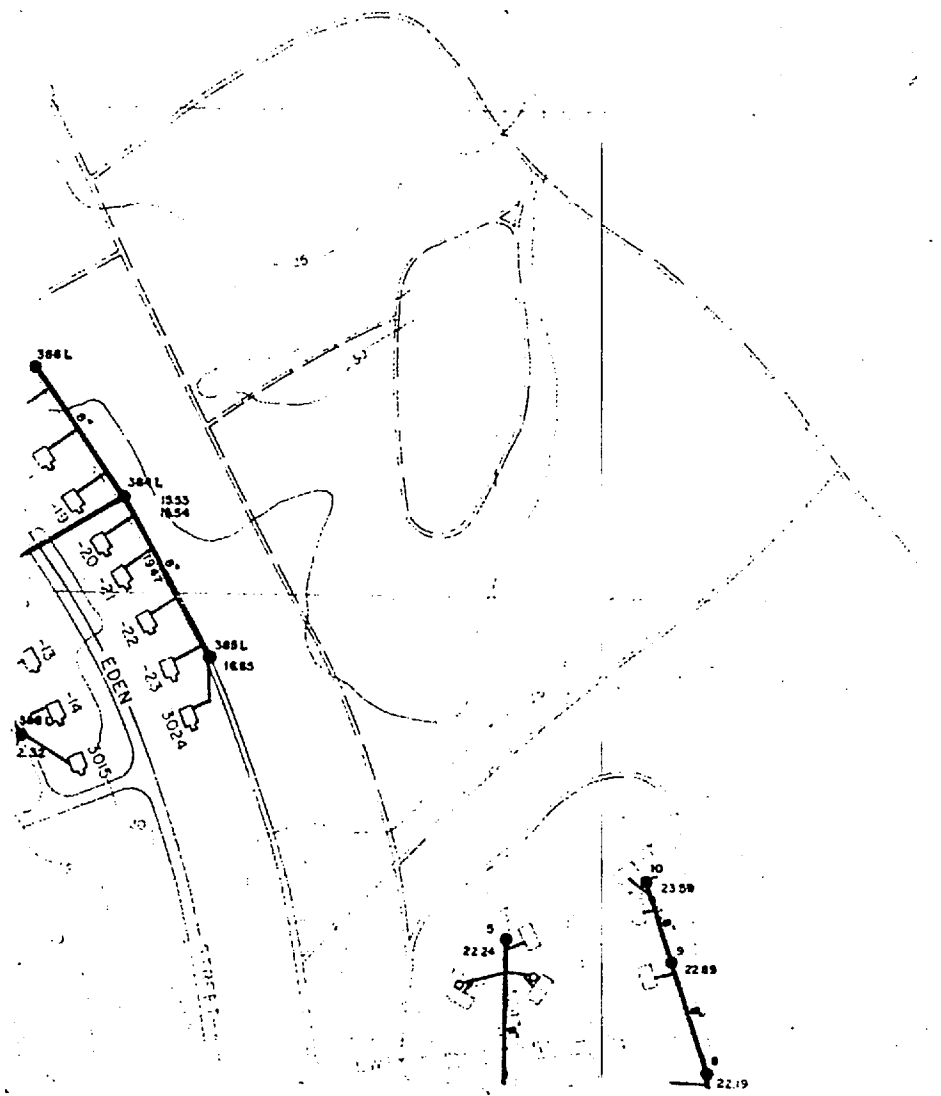
MATERIAL OF CONSTRUCTION
 CI - CAST IRON

NOTES:
 ALL GRAVITY SEWERS ARE TERRA COTTA UNLESS NOTED OTHERWISE.
 ALL SERVICE LINES IN 2500 & 3000 AREAS ARE 4"
 ALL SERVICE LINES IN 2600 & 2700 AREAS ARE 6"



NO.	DESCRIPTION OF REVISION	DATE	INT.
DEPARTMENT OF THE NAVY MARINE CORPS BASE CAMP LEJEUNE, NORTH CAROLINA			
WASTEWATER COLLECTION SYSTEM EXISTING CONDITIONS			
DATE 31 JULY 84	SCALE: GRAPHIC	SHEET D-6 OF 73	
APPROVED / DATE	07000079		

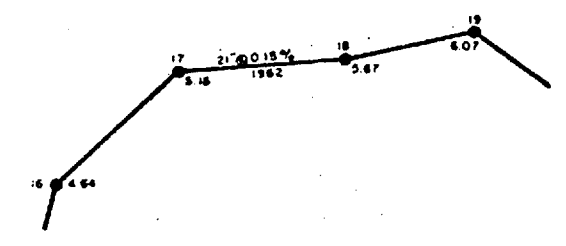
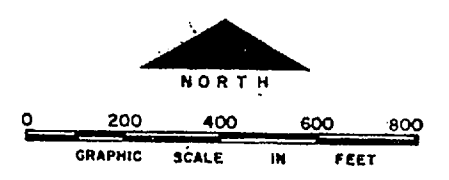




- LEGEND**
- BUILDINGS AND STRUCTURES
 - ROADS AND HIGHWAYS
 - ROADS (Unpaved)
 - FENCE
 - 5' CONTOUR (Source - USGS Maps)
 - SANITARY SEWER
 - MANHOLE
 - SERVICE LINE

MATERIAL OF CONSTRUCTION
 CI - CAST IRON

NOTES:
 ALL GRAVITY SEWERS ARE TERRA COTTA UNLESS NOTED OTHERWISE
 ALL SERVICE LINES IN 5500, 5600, 5700, 5800, 5900 & 3100 AREAS ARE 4"



NO.	DESCRIPTION OF REVISION	DATE	INT.


DEPARTMENT OF THE NAVY
 MARINE CORPS BASE
 CAMP LEJEUNE, NORTH CAROLINA

**WASTEWATER COLLECTION SYSTEM
 EXISTING CONDITIONS**

DATE 31 JULY 84 SCALE GRAPHIC SHEET D-7 OF 73
 APPROVED / DATE

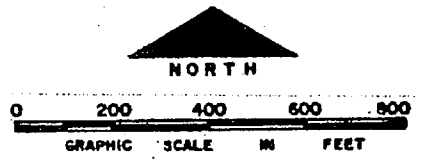






- LEGEND**
- BUILDINGS AND STRUCTURES
 - ROADS AND HIGHWAYS
 - ROADS (Unpaved)
 - FENCE
 - 5' CONTOUR (Source - USGS Maps)
 - SWAMP OR MARSH
 - SANITARY SEWER
 - MANHOLE
 - SERVICE LINE

NOTES:
 ALL GRAVITY SEWERS ARE TERRA COTTA UNLESS NOTED OTHERWISE.
 ALL SERVICE LINES IN 3000, 3300 & 3400 AREAS ARE 4"



NO.	DESCRIPTION OF REVISION	DATE	INT.
DEPARTMENT OF THE NAVY MARINE CORPS BASE CAMP LEJEUNE, NORTH CAROLINA			
WASTEWATER COLLECTION SYSTEM EXISTING CONDITIONS			
DATE 31 JULY 84	SCALE: GRAPHIC	SHEET E-6 OF 73	
APPROVED / DATE	J00000 82		

