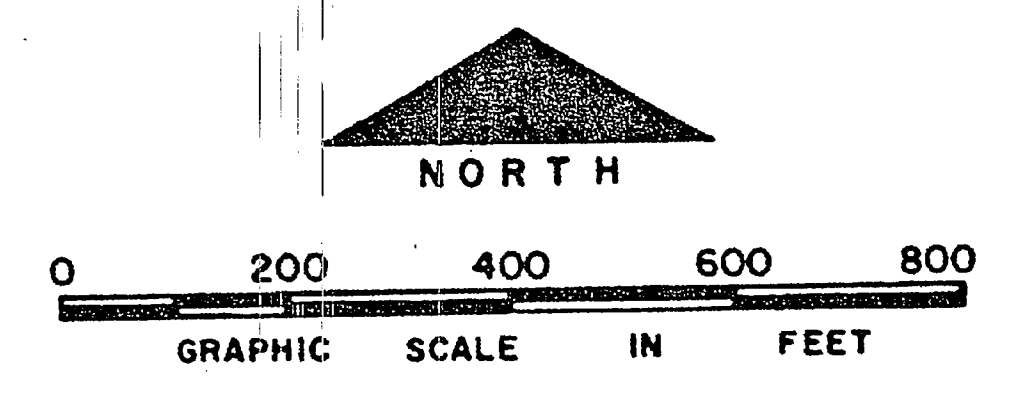


- LEGEND**
- BUILDINGS AND STRUCTURES
 - ROADS AND HIGHWAYS
 - ROADS (Unpaved)
 - FENCE
 - 5' CONTOUR (Source-USGS Maps)
 - RESERVATION BOUNDARY
 - SWAMP OR MARSH
 - SANITARY SEWER
 - MANHOLE
 - SERVICE LINE
 - FORCE MAIN
 - SEWAGE PUMPING STATION
 - ABANDONED IN PLACE
 - OIL/WATER SEPARATOR
 - STORAGE TANK
 - SEPTIC TANK
 - MATERIAL OF CONSTRUCTION
DI - DUCTILE IRON

NOTES:
ALL GRAVITY SEWERS ARE TERRA COTTA UNLESS NOTED OTHERWISE.

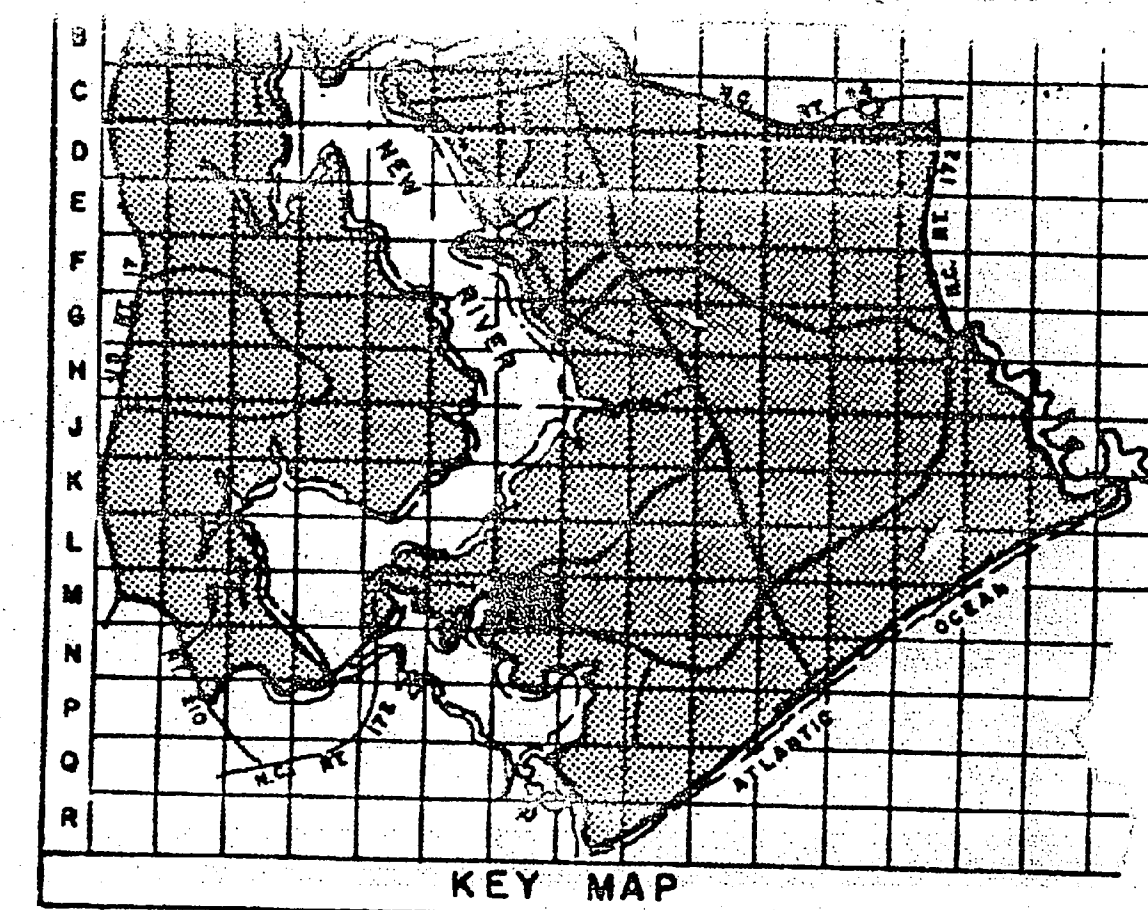
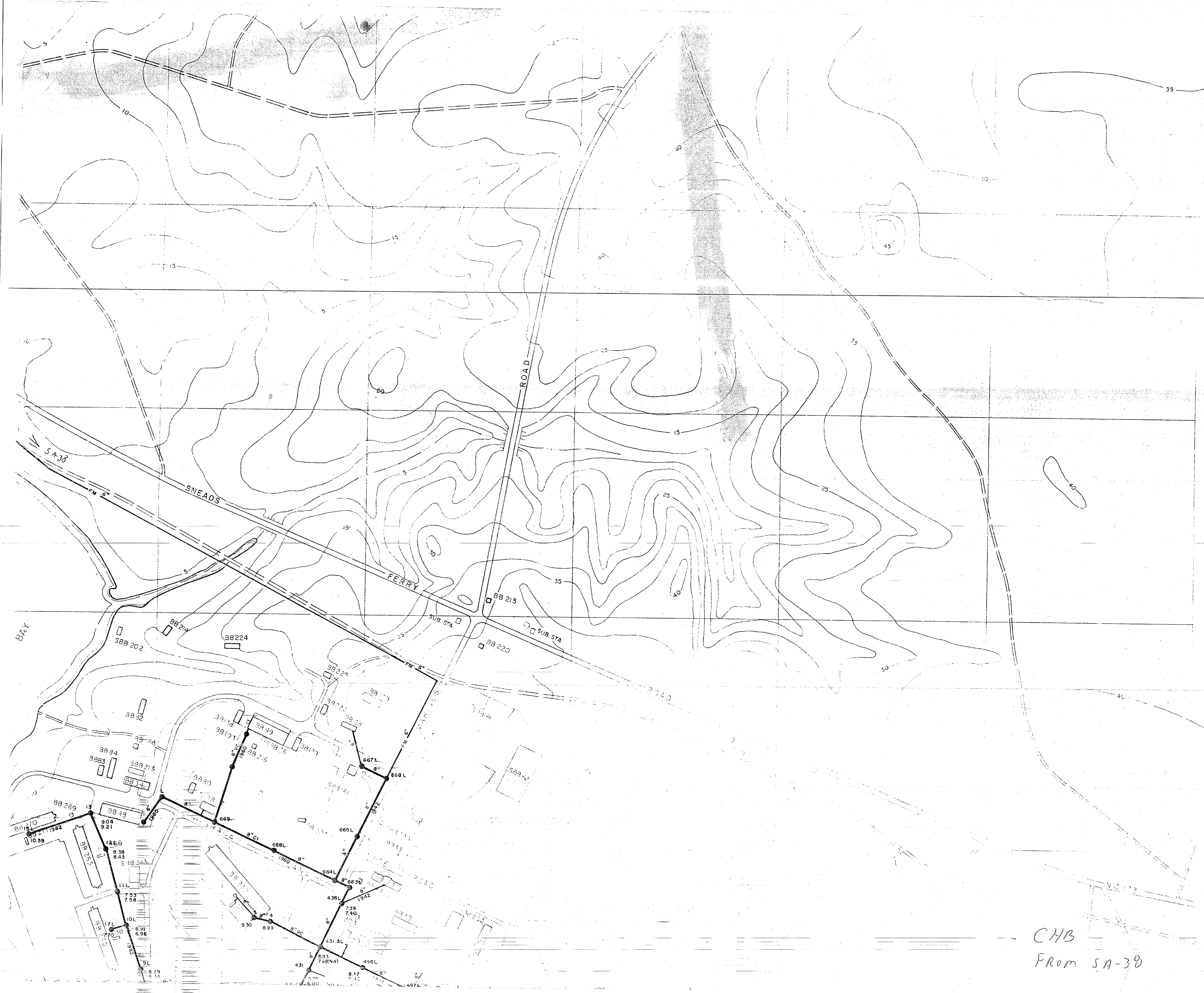


NO.	DESCRIPTION OF REVISION	DATE

DEPARTMENT OF THE NAVY
MARINE CORPS BASE
CAMP LEJEUNE, NORTH CAROLINA

WASTEWATER COLLECTION SYSTEM

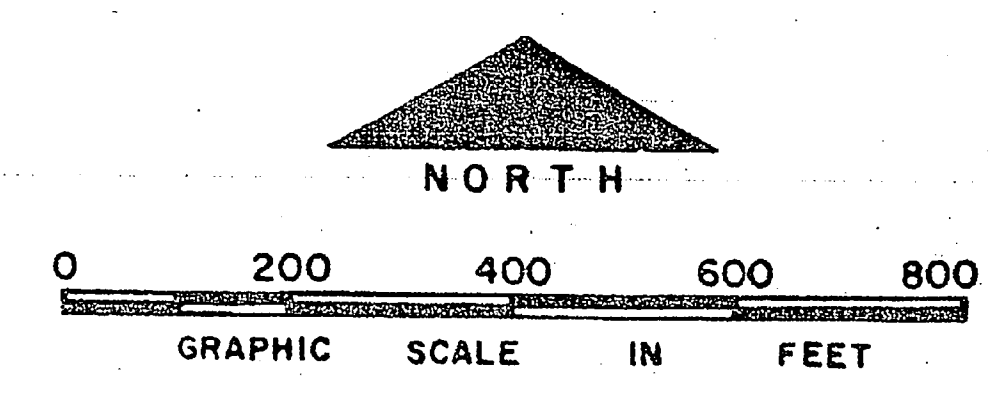




- LEGEND**
- BUILDINGS AND STRUCTURES
 - ROADS AND HIGHWAYS
 - ROADS (Unpaved)
 - FENCE
 - 5' CONTOUR (Source - USGS Maps)
 - HELICOPTER LANDING ZONE
 - SWAMP OR MARSH
 - SANITARY SEWER
 - MANHOLE
 - SERVICE LINE
 - FORCE MAIN

MATERIAL OF CONSTRUCTION
VC - VITRIFIED CLAY

NOTES:
ALL GRAVITY SEWERS ARE TERRA COTTA UNLESS NOTED OTHERWISE.



CHB
From SA-38

NO.	DESCRIPTION OF REVISION	DATE

DEPARTMENT OF THE NAVY
MARINE CORPS BASE
CAMP LEJEUNE, NORTH CAROLINA

