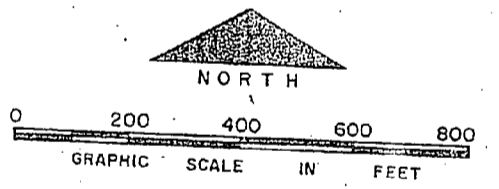


LEGEND

- BUILDINGS AND STRUCTURES
- ROADS AND HIGHWAYS
- ROADS (Unpaved)
- FENCE
- 5' CONTOUR (Source-USGS Maps)
- AIR STATION BOUNDARY
- SWAMP OR MARSH
- SANITARY SEWER
- MANHOLE
- SERVICE LINE
- FORCE MAIN
- SEWAGE PUMPING STATION
- SEPTIC TANK AND DRAIN FIELD

MATERIAL OF CONSTRUCTION
 CI - CAST IRON

NOTES:
 ALL GRAVITY SEWERS ARE TERRA COTTA UNLESS NOTED OTHERWISE.



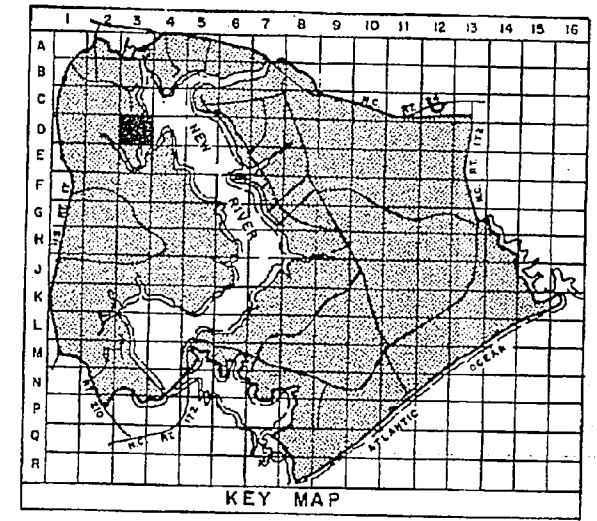
NO.	DESCRIPTION OF REVISION	DATE	INT.

DEPARTMENT OF THE NAVY
 MARINE CORPS BASE
 CAMP LEJEUNE, NORTH CAROLINA

WASTEWATER COLLECTION SYSTEM
 EX. TING CONDITIONS

DATE 31 JULY 84 SCALE GRAPHIC SHEET 13 OF 75

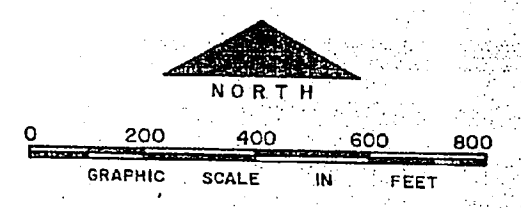
APPROVED / DATE *Air Station*



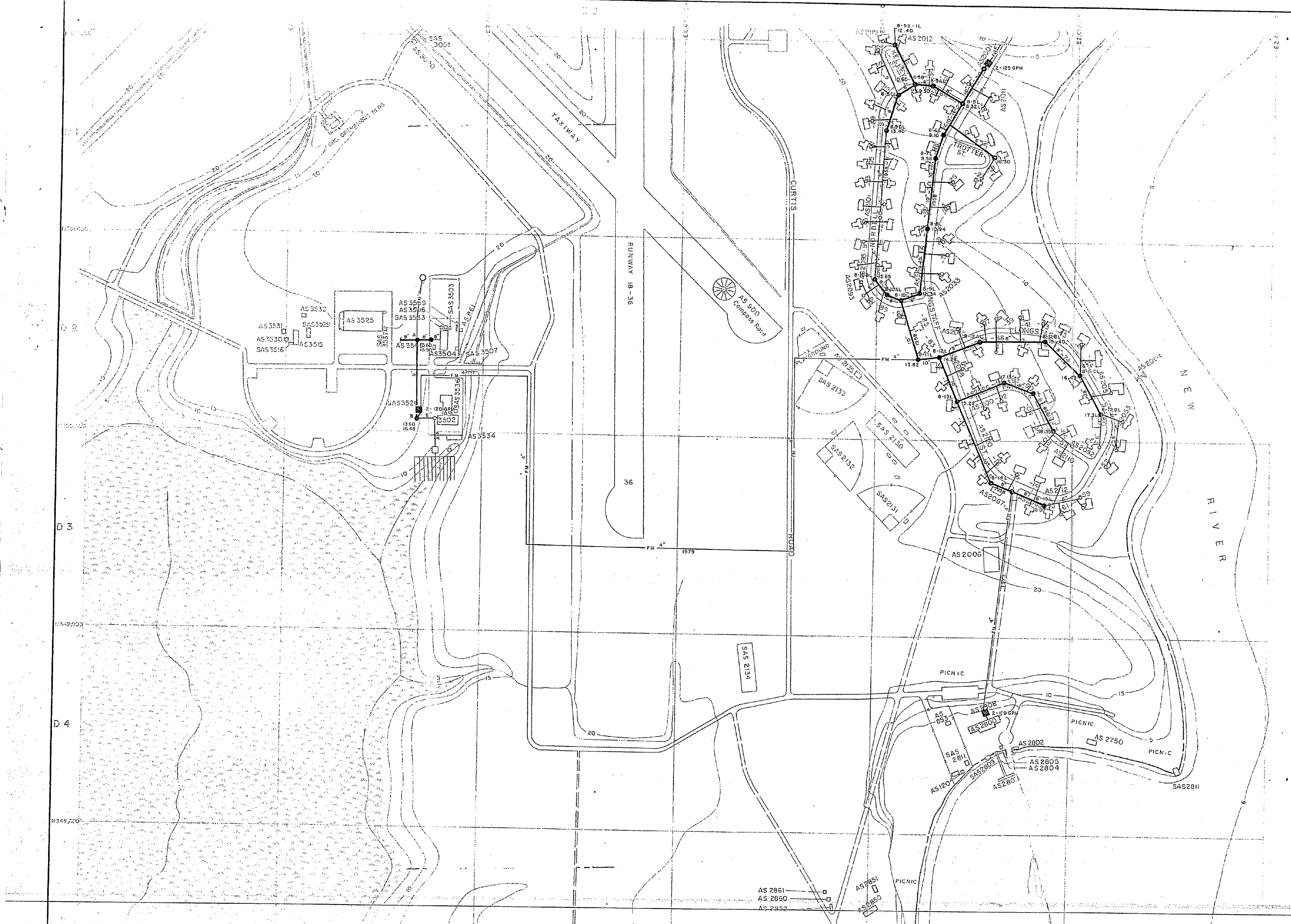
LEGEND

- BUILDINGS AND STRUCTURES
- ROADS AND HIGHWAYS
- ROADS (Unpaved)
- FENCE
- 5' CONTOUR (Source -USGS Maps)
- AIR STATION BOUNDARY
- SWAMP OR MARSH
- SANITARY SEWER
- MANHOLE
- SERVICE LINE
- FORCE MAIN
- SEWAGE PUMPING STATION
- SEPTIC TANK AND DRAIN FIELD
- ABANDONED IN PLACE
- STORAGE TANK

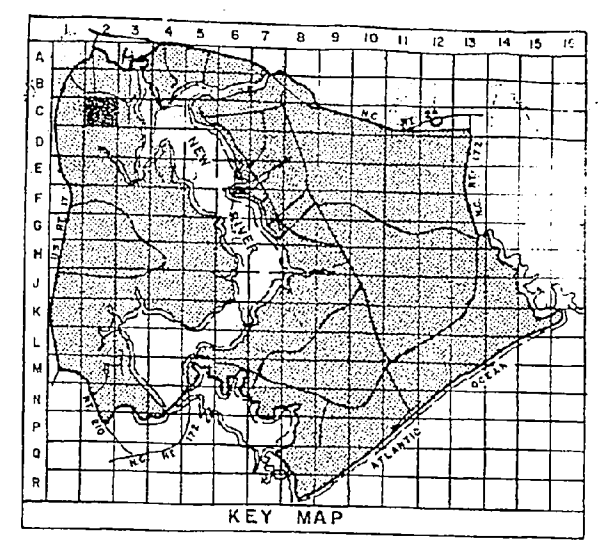
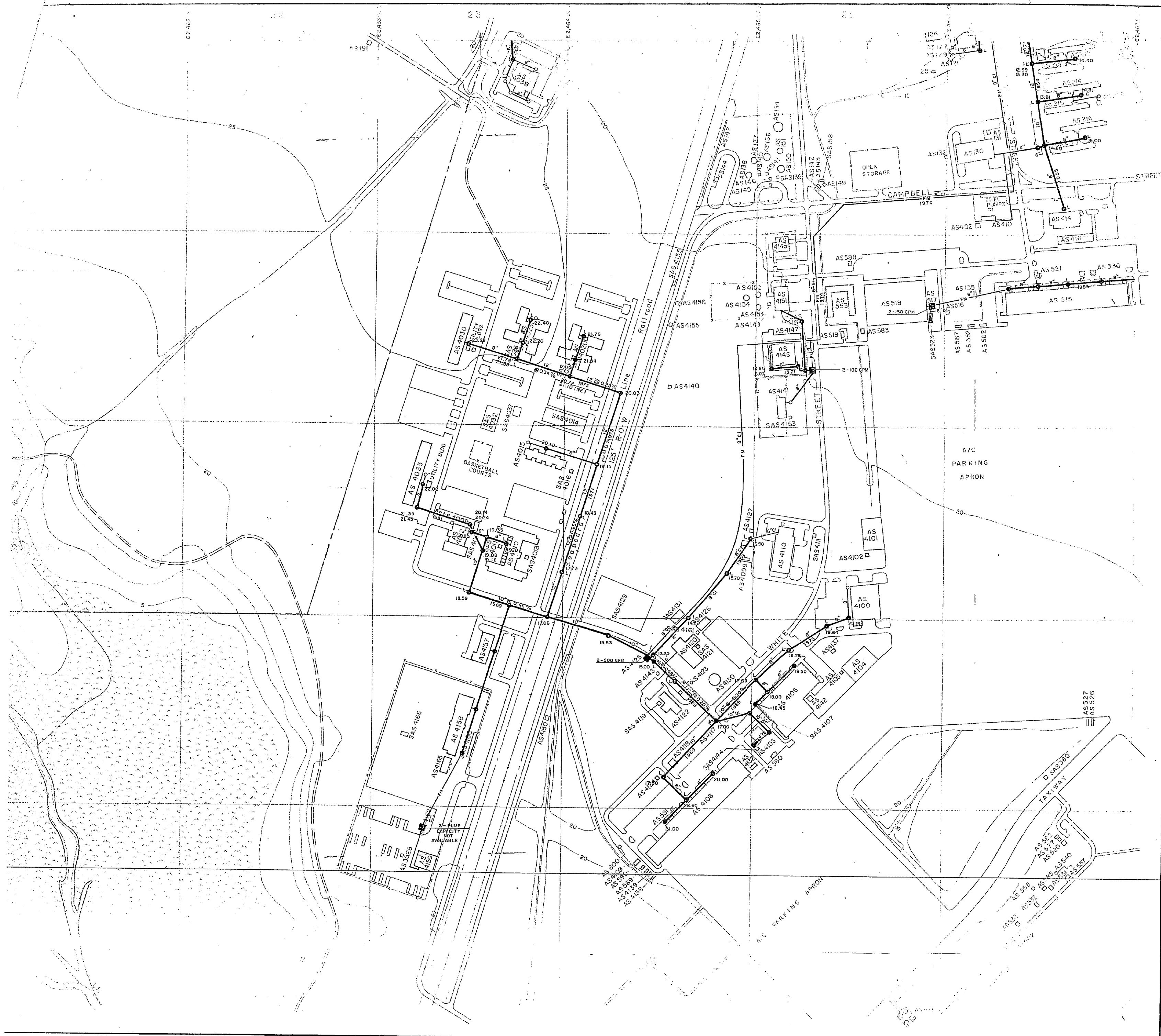
NOTES:
 ALL GRAVITY SEWERS ARE TERRA COTTA UNLESS NOTED OTHERWISE.
 ALL SERVICE LINES IN 2000-2100 AREAS ARE 4" UNLESS NOTED OTHERWISE.



NO.	DESCRIPTION OF REVISION	DATE	INT.
DEPARTMENT OF THE NAVY MARINE CORPS BASE CAMP LEJEUNE, NORTH CAROLINA			
WASTEWATER COLLECTION SYSTEM EXISTING CONDITIONS			
DATE 31 JULY 84	SCALE: GRAPHIC	SHEET 1-3 OF 73	
APPROVED / DATE <i>A. W. S. H. / 10/84</i>			





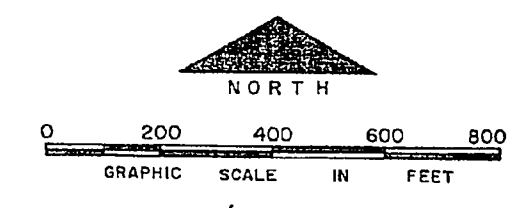


LEGEND

- BUILDINGS AND STRUCTURES
- ROADS AND HIGHWAYS
- ROADS (Unpaved)
- FENCE
- 5' CONTOUR (Source - USGS Maps)
- AIR STATION BOUNDARY
- SWAMP OR MARSH
- SANITARY SEWER
- MANHOLE
- SERVICE LINE
- FORCE MAIN
- SEWAGE PUMPING STATION
- OIL/WATER SEPARATOR

MATERIAL OF CONSTRUCTION
 CI - CAST IRON
 DI - DUCTILE IRON

NOTES:
 ALL GRAVITY SEWERS ARE TERRA COTTA UNLESS NOTED OTHERWISE.



NO.	DESCRIPTION OF REVISION	DATE	INT.
DEPARTMENT OF THE NAVY MARINE CORPS BASE CAMP LEJEUNE, NORTH CAROLINA			
WASTEWATER COLLECTION SYSTEM EXISTING CONDITIONS			
DATE	31 JULY 84	SCALE:	GRAPHIC
APPROVED/DATE	Air Station		
		SHEET	C-2 OF 73

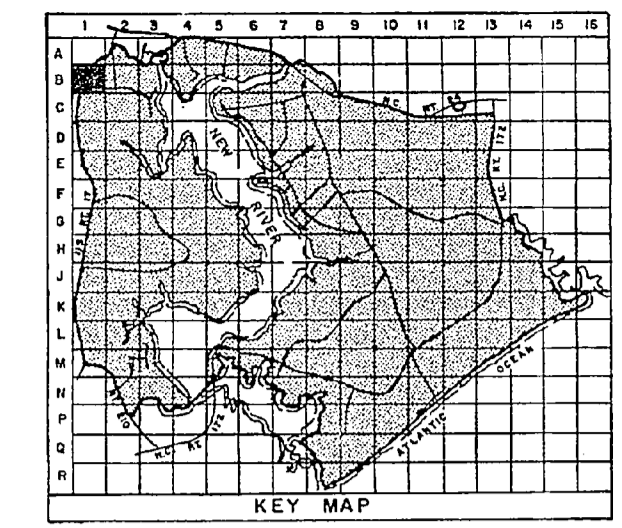
100

100

100

100

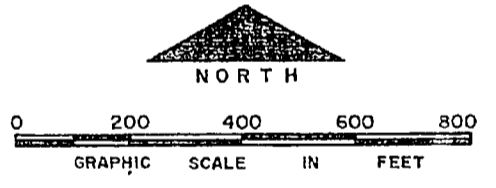
100



LEGEND

- BUILDINGS AND STRUCTURES
- ROADS AND HIGHWAYS
- ROADS (Unpaved)
- FENCE
- RESERVATION BOUNDARY
- 5' CONTOUR (Source-USGS Maps)
- SANITARY SEWER
- MANHOLE
- SEWAGE PUMPING STATION
- SERVICE LINE

NOTES:
 ALL GRAVITY SEWERS ARE TERRA COTTA UNLESS NOTED OTHERWISE.
 PUMPING STATION NOT IN SERVICE.



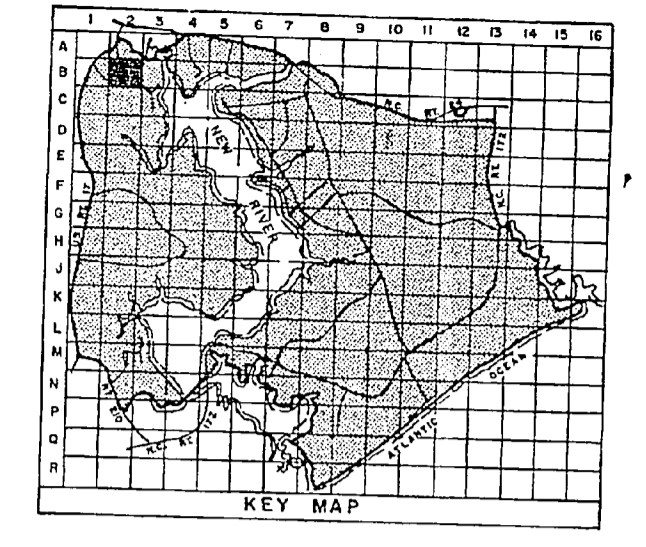
NO.	DESCRIPTION OF REVISION	DATE	INT.

**DEPARTMENT OF THE NAVY
 MARINE CORPS BASE
 CAMP LEJEUNE, NORTH CAROLINA**

**WASTEWATER COLLECTION SYSTEM
 EXISTING CONDITIONS**

DATE 31 JULY 64 SCALE: GRAPHIC SHEET B-1 OF 73

APPROVED / DATE *[Signature]*



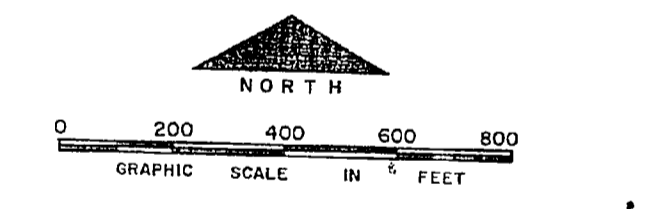
- LEGEND**
- BUILDINGS AND STRUCTURES
 - ROADS AND HIGHWAYS
 - ROADS (Unpaved)
 - FENCE
 - 5' CONTOUR (Source-USGS Maps)
 - AIR STATION BOUNDARY
 - SANITARY SEWER
 - MANHOLE
 - SERVICE LINE
 - FORCE MAIN
 - SEWAGE PUMPING STATION
 - OIL/WATER SEPARATOR

MATERIAL OF CONSTRUCTION

CI - CAST IRON
 DI - DUCTILE IRON

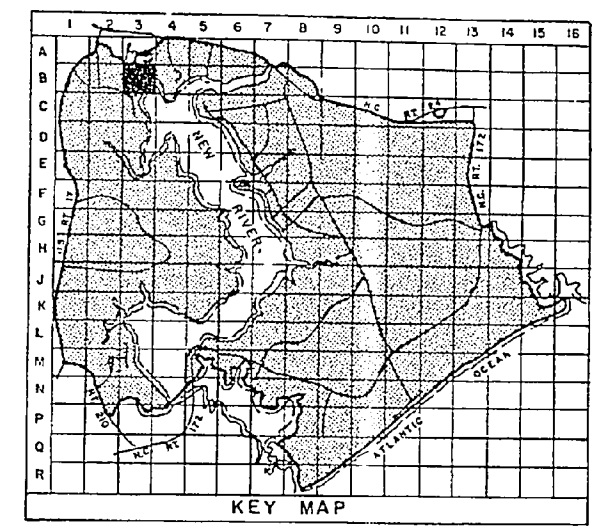
NOTES:

ALL GRAVITY SEWERS ARE TERRA COTTA UNLESS NOTED OTHERWISE.
 ALL SERVICE LINES IN 1000 & 1100 AREAS ARE 4" UNLESS NOTED OTHERWISE.



NO.	DESCRIPTION OF REVISION	DATE	INT.
DEPARTMENT OF THE NAVY MARINE CORPS BASE CAMP LEJEUNE, NORTH CAROLINA			
WASTEWATER COLLECTION SYSTEM EXISTING CONDITIONS			
DATE 31 JULY 64		SCALE: GRAPHIC	SHEET B-2 OF 73
APPROVED / DATE		<i>Air Station & Camp Ground</i>	



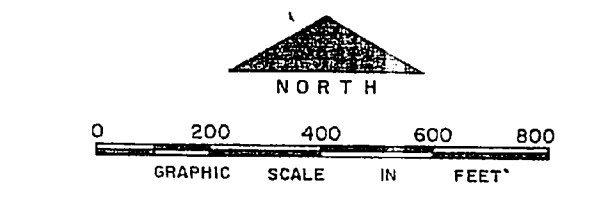


LEGEND

- BUILDINGS AND STRUCTURES
- ROADS AND HIGHWAYS
- ROADS (Unpaved)
- FENCE
- HELICOPTER LANDING ZONE
- 5' CONTOUR (Source - USGS Maps)
- RESERVATION BOUNDARY
- AIR STATION BOUNDARY
- SWAMP OR MARSH
- SANITARY SEWER
- MANHOLE
- SERVICE LINE
- FORCE MAIN
- SEWAGE PUMPING STATION
- AIR RELEASE VALVE

MATERIAL OF CONSTRUCTION
 CI - CAST IRON

NOTES:
 ALL GRAVITY SEWERS ARE TERRA COTTA UNLESS NOTED OTHERWISE.
 ALL SERVICE LINES IN 100 & 1200 AREAS ARE 4" UNLESS NOTED OTHERWISE.



NO.	DESCRIPTION OF REVISION	DATE	INT.

**DEPARTMENT OF THE NAVY
 MARINE CORPS BASE
 CAMP LEJUNE, NORTH CAROLINA**

**WASTEWATER COLLECTION SYSTEM
 EXISTING CONDITIONS**

DATE 31 JULY 84 SCALE: GRAPHIC SHEET B-3 OF 73

APPROVED / DATE *AR S14/100*

1

2

3

4

5