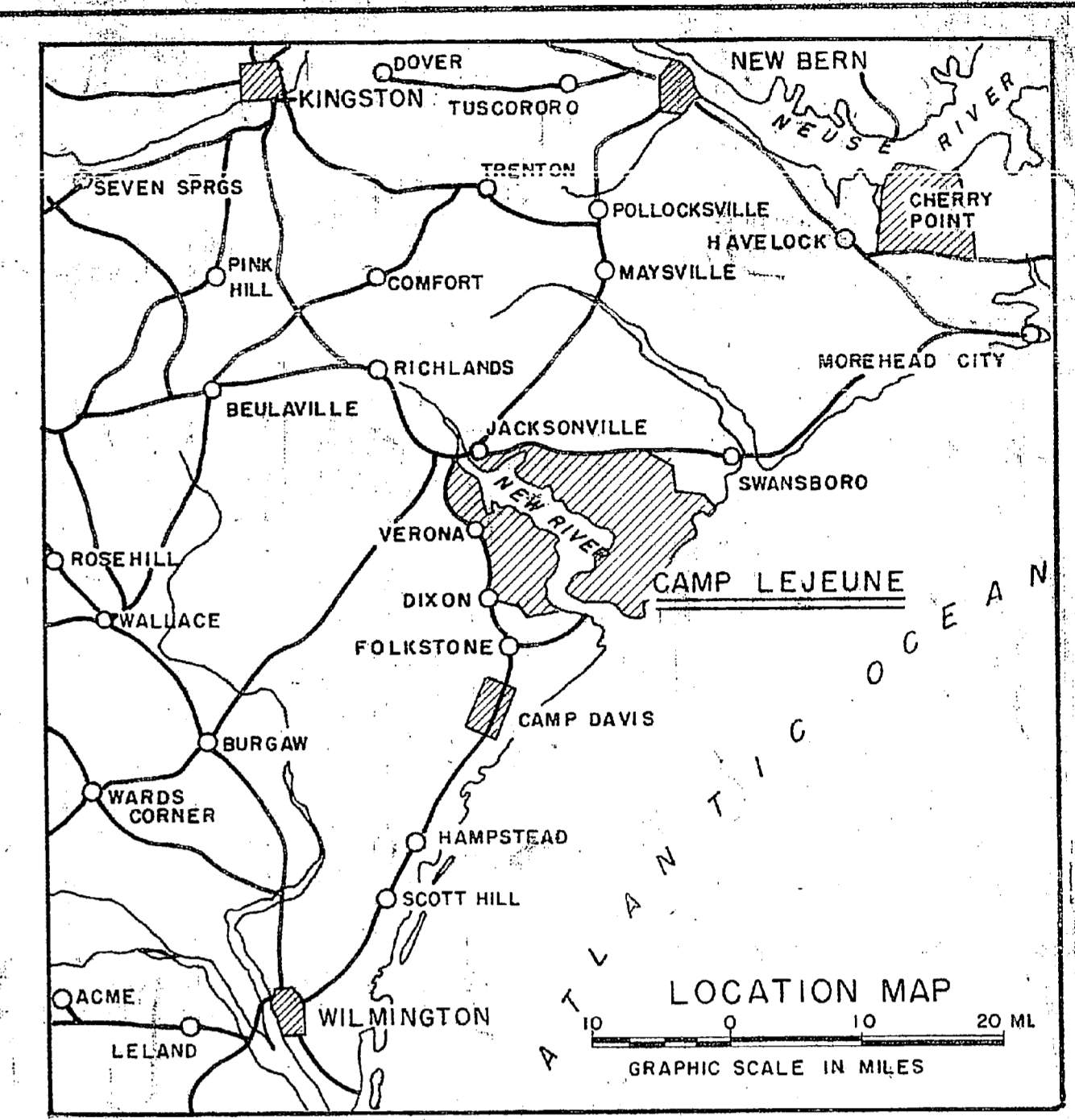
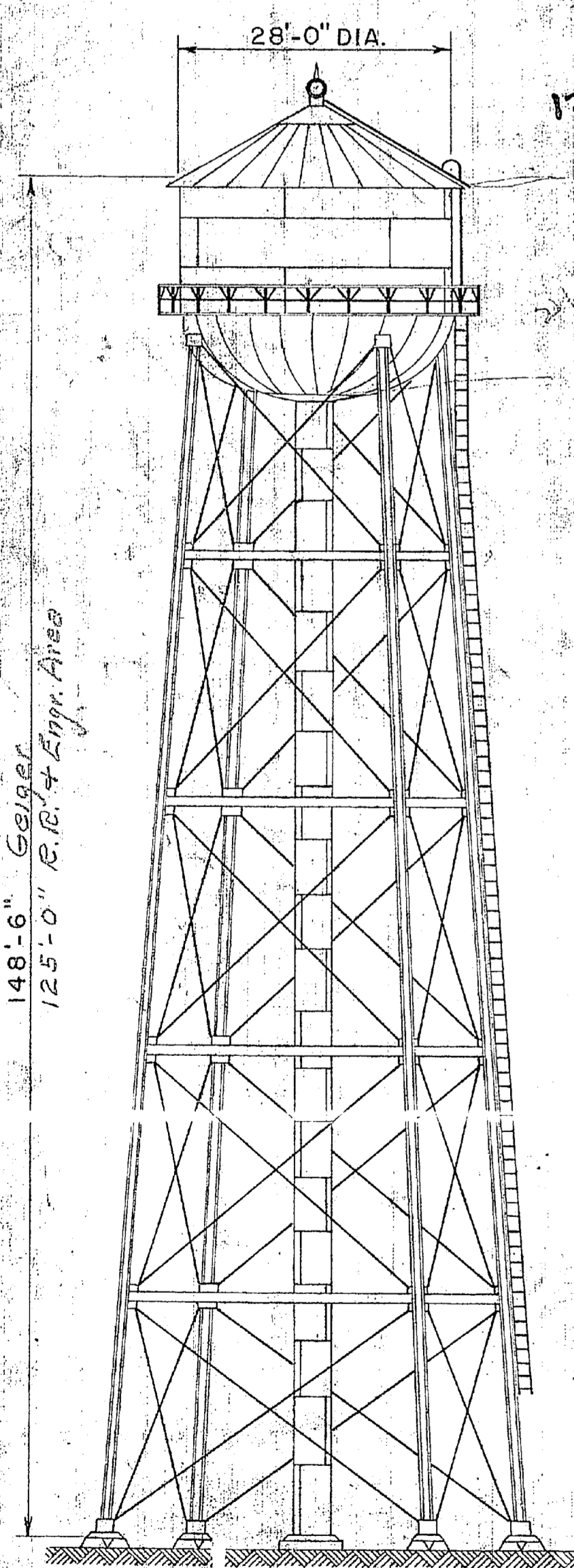


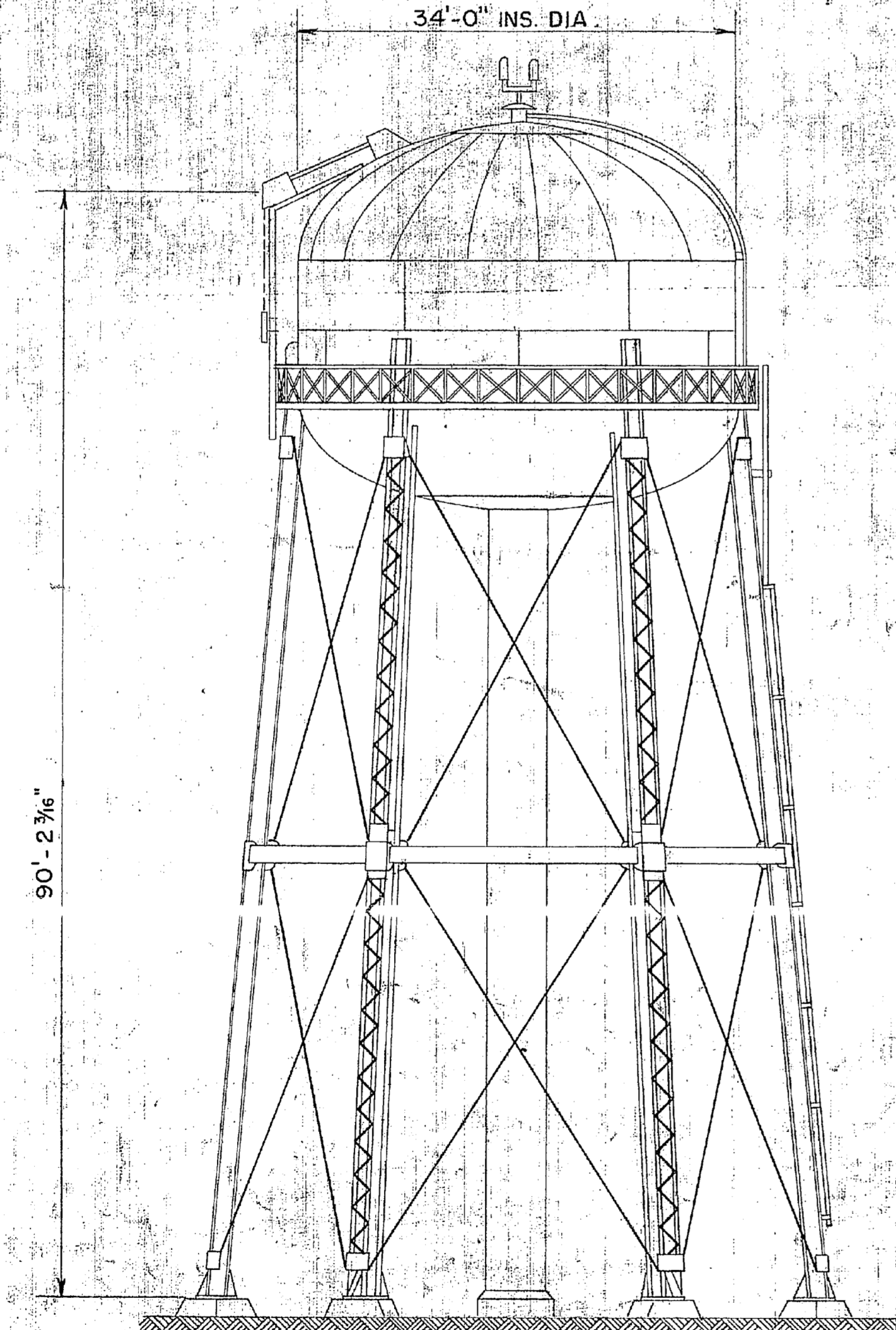
**100,000 GAL.
ELEVATED WATER TANK**
ONE (1) AT ONSLOW BEACH
— NO SCALE —



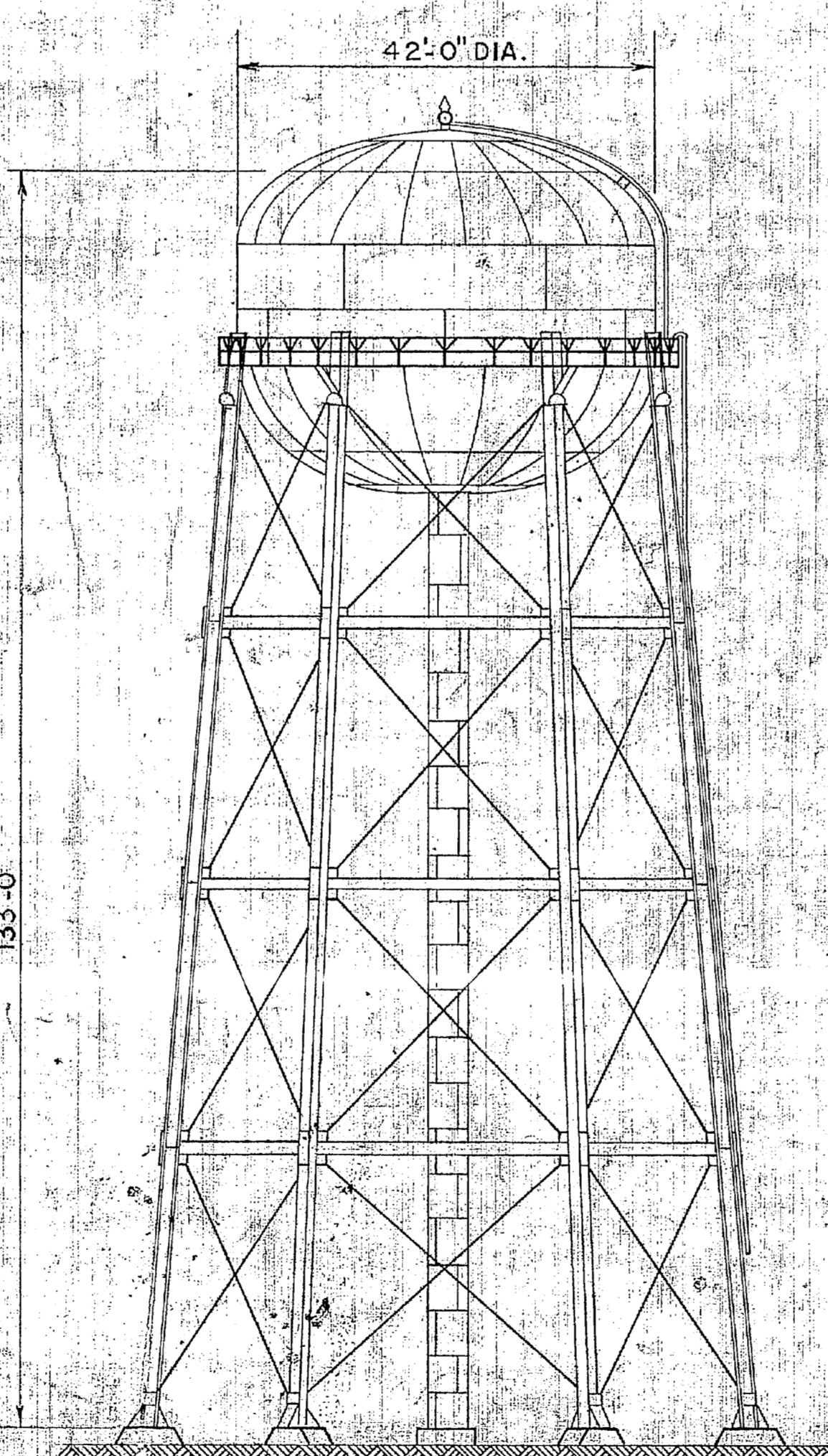
123.1' FROM TOP PIER TO OVERFLOW
2.0' FROM GROUND TO TOP PIER
8.5' FROM OVERFLOW TO TOP TANK
133.1' FROM GROUND TO TOP TANK



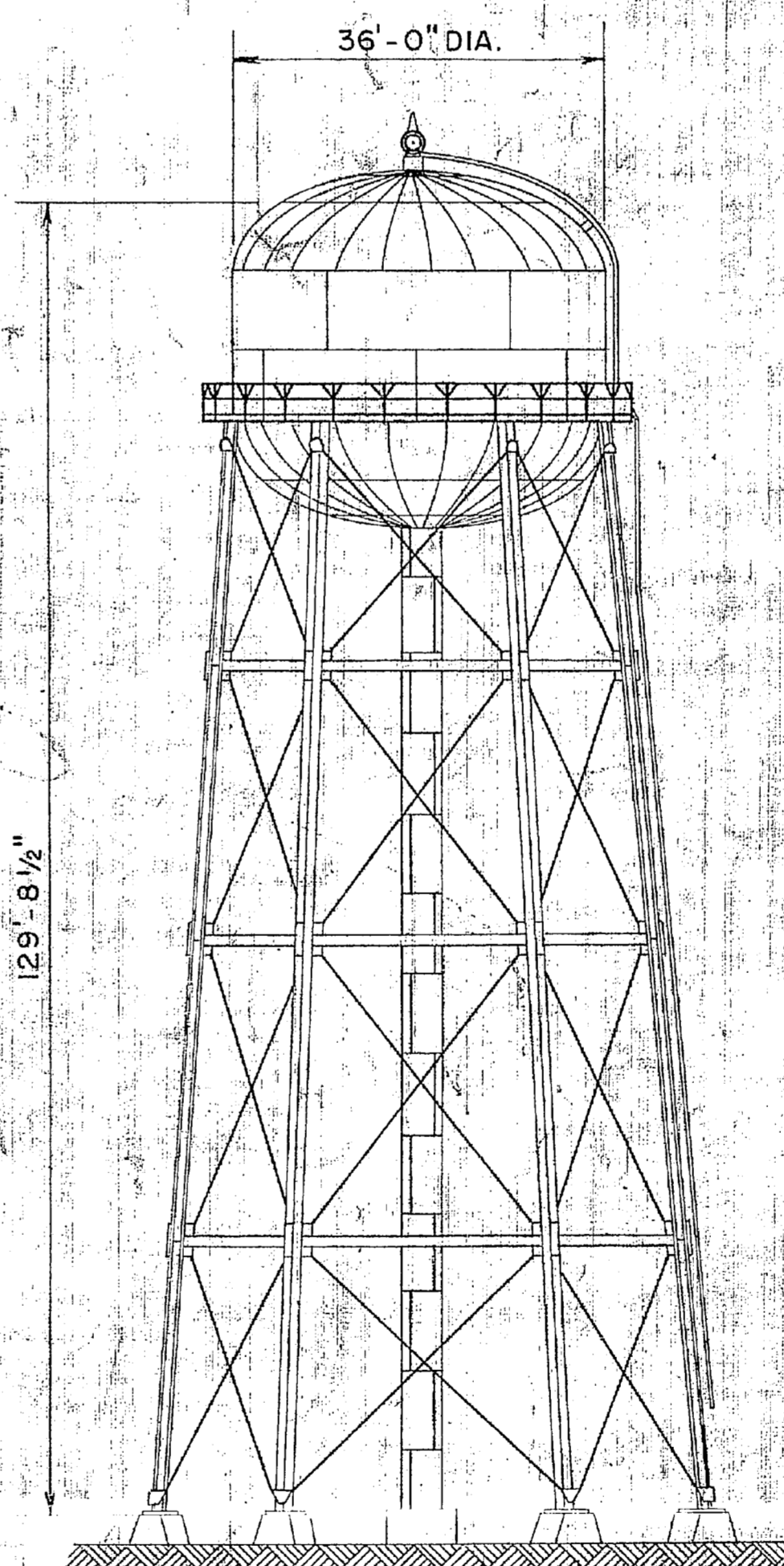
**100,000 GAL.
ELEVATED WATER TANK**
TWO (2) AT TENT CAMP
ONE (1) AT ENGINEER AREA
ONE (1) AT RIFLE RANGE
— NO SCALE —



**150,000 GAL.
ELEVATED WATER TANK**
ONE (1) AT MONTFORD POINT
— NO SCALE —



**300,000 GAL.
ELEVATED WATER TANK**
THREE (3) AT HADNOT POINT
— NO SCALE —



**200,000 GAL.
ELEVATED WATER TANK**
ONE (1) AT MIDWAY PARK
ONE (1) AT PARADISE POINT
— NO SCALE —

ALTERNATIVE "A"

- OMIT THE FOLLOWING TANKS:
- 1 - 100,000 GAL. ENGINEER AREA
 - 1 - 200,000 GAL. MIDWAY PARK
 - 1 - 200,000 GAL. PARADISE POINT
 - 3 - 300,000 GAL. HADNOT POINT

FOR ANODES ADDED BY CHANGE
ORDER "A" SEE Y & D 567316

SYMBOL	NOTE REFERRING TO NEW DWG ADDED	DESCRIPTION	DATE	APPROVAL
A	NOTE REFERRING TO NEW DWG ADDED		5-25-53	[Signature]
REVISIONS				
DWG DRAWING NO. LEJU-266		DEPARTMENT OF THE NAVY BUREAU OF YARDS AND DOCKS		
DRAWN BY RIPLEY		DISTRICT PUBLIC WORKS OFFICE		
CHECKED BY [Signature]		SIXTH NAVAL DISTRICT U.S. NAVAL BASE, CHARLESTON, S.C.		
IN CHARGE [Signature]		MARINE BARRACKS		
DIRECTOR SEC. DIV. [Signature]		CAMP LEJEUNE NORTH CAROLINA		
COORDINATOR D & C [Signature]		CATHODIC PROTECTION		
FACTORY TO [Signature]		ELEVEN ELEVATED WATER TANKS		
APPROVED [Signature]		DATE 17 May 1953		
SCALE AS SHOWN SPEC. 34999		SHEET 1 OF 4 NO. 73964		
Y&D DRAWING NO. 488581		DATE		

