

VALUABLE

RETURN TO  
PUBLIC WORKS  
OFFICE,  
CAMP LEJEUNE  
NEW RIVER, N. C.

SUBJECT transverse for sprinkling  
system Golf course

Course #2

FIELD PARTY

H. Waters  
IN CHARGE  
INSTRUMENT  
NOTES  
TAPE READ  
TAPE OR ROD  
TAPE OR ROD  
INSTRUMENT NO.  
TAPE NO.

WEATHER

CLEAR  
CLOUDY  
WINDY  
RAIN  
FAIR  
SNOW  
HOT  
MODERATE  
COLD  
FOG

FILE No. 119 N-5


FLDR. No. \_\_\_\_\_

SHEET 1 of 15

NOTES CHECKED BY \_\_\_\_\_

FIGURED BY \_\_\_\_\_ DATE 5-30 1945

PLOTTED BY \_\_\_\_\_  
Quad. No. 119



640  
330  
+ 114  
-----  
828

**VALUABLE**RETURN TO  
PUBLIC WORKS  
OFFICECAMP LEJEUNE  
NEW RIVER, N. C.SUBJECT transverse for sprinkling  
system Golf course

## FIELD PARTY

HL Water IN CHARGE  
 \_\_\_\_\_ INSTRUMENT  
 \_\_\_\_\_ NOTES  
 \_\_\_\_\_ TAPE READ  
 \_\_\_\_\_ TAPE OR ROD  
 \_\_\_\_\_ TAPE OR ROD  
 INSTRUMENT NO. \_\_\_\_\_  
 TAPE NO. \_\_\_\_\_

## WEATHER

CLEAR \_\_\_\_\_ SNOW \_\_\_\_\_  
 CLOUDY \_\_\_\_\_ HOT \_\_\_\_\_  
 WINDY \_\_\_\_\_ MODERATE \_\_\_\_\_  
 RAIN \_\_\_\_\_ COLD \_\_\_\_\_  
 FAIR \_\_\_\_\_ FOG \_\_\_\_\_

FILE No. 119-N-5

FLDR. No. \_\_\_\_\_

FIGURED BY \_\_\_\_\_ SHEET 2 of 15

NOTES CHECKED BY \_\_\_\_\_

PLOTTED BY \_\_\_\_\_ DATE 5-30 1945Quad. No. 119

STATION	DIST.	ANGLE "	+	H. I.	VER. ANG. DIFF.	ELEVATION
20+08.5		4" valve				4" valve
	1586					158.1 4"
18+49.75		4" Line Begins 4" x 3" Reducer				3x4" Reducer
	7130					713 3"
17+94.10		Rt. H. 2" Lateral "A"				2" Lateral "A" 3x2" Tee see sheets 7+8
	552.55					552.55 3"
12+41.55		2" x 3" Reducer 3" water Line				2x3 Reducer
	350					350 2"
<del>8+71.55</del>		<del>45.54</del>				

273

340  
750

21155  
10557

30  
2730  
5750

30  
27

THE

1950

1950

1950

1950

1950

1950

THE

THE

THE

THE

THE

THE

**VALUABLE**

RETURN TO  
PUBLIC WORKS  
OFFICE

CAMP LEJEUNE  
NEW RIVER, N. C.

SUBJECT transverse for sprinkling  
system Golf course

FIELD PARTY  
R. H. Lateral IN CHARGE  
INSTRUMENT \_\_\_\_\_  
NOTES \_\_\_\_\_  
TAPE READ \_\_\_\_\_  
TAPE OR ROD \_\_\_\_\_  
TAPE OR ROD \_\_\_\_\_  
INSTRUMENT No. \_\_\_\_\_  
TAPE No. \_\_\_\_\_

WEATHER  
CLEAR \_\_\_\_\_ SNOW \_\_\_\_\_  
CLOUDY \_\_\_\_\_ HOT \_\_\_\_\_  
WINDY \_\_\_\_\_ MODERATE \_\_\_\_\_  
RAIN \_\_\_\_\_ COLD \_\_\_\_\_  
FAIR \_\_\_\_\_ FOG \_\_\_\_\_

FILE No. 119 N-2  
FLDR. No. \_\_\_\_\_  
SHEET 30 of 15  
NOTES CHECKED BY \_\_\_\_\_  
DATE 5-30 1945  
PLOTTED BY \_\_\_\_\_  
Quad. No. 119

STATION	DIST.	ANGLE "	+	H. I.	VER: ANG. ELEVATION DIFF.
WT 61.70 P.I. #4					
R. H. Lateral					"C"
					1" x 4" tee
					P.I. #4 1" Lateral "C" See page 14
226.2					
		179.07			
					226.2 4"
WT 35.50 P.I. #3					
L. H. Lateral					"B"
					3" Lateral B See pages 9-13
					P.I. #3
27.15					
					27.15 4"
20408.35					

THE TO

WEATHER  
 CLEAR  
 CALM  
 WINDY  
 FOGGY  
 STORMY

FIELD PARTY  
 ALLIANCE  
 INSTRUMENT  
 NOTES  
 YEAR  
 DATE

CHUBB NO.

VALUABLE SUBJECT

PUBLIC WORKS

RECEIVED

7/10  
375

VALUABLE

SUBJECT

Waters system Golfcourse

RETURN TO  
PUBLIC WORKS  
OFFICE

CAMP LEJEUNE  
NEW RIVER, N. C.

FIELD PARTY

*W. L. Waters* IN CHARGE

INSTRUMENT

NOTES

TAPE READ

TAPE OR ROD

TAPE OR ROD

INSTRUMENT NO.

TAPE NO.

WEATHER

CLEAR SNOW  
CLOUDY HOT  
WINDY MODERATE  
RAIN COLD  
FAIR FOG

FILE No. *119 N-5*

FLDR. No. \_\_\_\_\_

FIGURED BY \_\_\_\_\_ SHEET *4 of 15*

NOTES CHECKED BY \_\_\_\_\_

PLOTTED BY \_\_\_\_\_ DATE *5-30* 19*45*

Quad. No. *119*

STATION	DIST.	ANGLE "	+	H. I.	VER: ANG DIFF.	ELEVATION
24+41.2 = P.I. #6						
	22.1					
24+19.10 Lateral				D	R.H.	
	48.1	157° 51'				
23+71.00 P.I. #5						
	109.3					
		179° 45'				
22+61.70						

4" valve P.I. #6

1" Lateral "D" se page 15

17x4" tee

P.I. #5

4" 22.1 4" 48.1 4" 109.3 4"

File No.

WEATHER

FIELD PARTY

SUBJECT

VALUABLE

DATE

LOCATION

TIME

WEATHER

WIND

TEMPERATURE

MOON

RELATIVE HUMIDITY

STATE

LOCAL TIME

STATION

NAME OF PLACE

NAME OF OBSERVER

NAME OF ASSISTANT

U.S. DEPARTMENT OF AGRICULTURE  
BUREAU OF WEATHER SERVICE

RECEIVED  
FEB 10 1911  
U.S. DEPARTMENT OF AGRICULTURE  
BUREAU OF WEATHER SERVICE

RECEIVED  
FEB 10 1911  
U.S. DEPARTMENT OF AGRICULTURE  
BUREAU OF WEATHER SERVICE



VALUABLE

SUBJECT

Water system golf course

RETURN TO PUBLIC WORKS OFFICE

CAMP LEJEUNE NEW RIVER, N. C.

FIELD PARTY  
~~N.L. WATSON~~ IN CHARGE  
 \_\_\_\_\_ INSTRUMENT  
 \_\_\_\_\_ NOTES  
 \_\_\_\_\_ TAPE READ  
 \_\_\_\_\_ TAPE OR ROD  
 \_\_\_\_\_ TAPE OR ROD  
 \_\_\_\_\_ INSTRUMENT NO.  
 \_\_\_\_\_ TAPE NO.

WEATHER  
 CLEAR SNOW  
 CLOUDY HOT  
 WINDY MODERATE  
 RAIN COLD  
 FAIR FOG

FILE No. 119 N-5  
 FLDR. No. \_\_\_\_\_  
 SHEET 5 of 15  
 DATE 5-30 1945  
 Quad. No. 119

STATION	DIST.	ANGLE "	+	H. I.	VER. ANG. DIFF.	ELEVATION
33+51.03 PI	900	188° 18'			60° 18'	
		86° 37'			value on 8" main	
29+51.03 PI #7	9.43	172° 26'			8" main Reducer 4" X 8"	
29+41.2						

Charles st

No. P.I.P.E. 900'

5' man

86° 37'

Line

P.I. #7

7.83 4"

Drivel

RETURN TO  
PUBLIC WORKS  
OFFICE  
JAMES T. JONES  
WASHINGTON, D. C.

Order No.



VALUABLE.

SUBJECT \_\_\_\_\_

RETURN TO  
PUBLIC WORKS  
OFFICE  
CAMP LEJEUNE  
NEW RIVER, N. C.

*Water system golf course*

FIELD PARTY

*Hit water* IN CHARGE

INSTRUMENT \_\_\_\_\_

NOTES \_\_\_\_\_

TAPE READ \_\_\_\_\_

TAPE OR ROD \_\_\_\_\_

TAPE OR ROD \_\_\_\_\_

INSTRUMENT No. \_\_\_\_\_

TAPE No. \_\_\_\_\_

WEATHER

CLEAR SNOW  
CLOUDY HOT  
WINDY MODERATE  
RAIN COLD  
FAIR FOG

FILE No. *119 N-5*

FLDR. No. \_\_\_\_\_

FIGURED BY \_\_\_\_\_ SHEET *6 of 15*

NOTES CHECKED BY \_\_\_\_\_

PLOTTED BY \_\_\_\_\_ DATE *5-31 1945*

Quad. No. *119*

STATION	DIST.	ANGLE " +	H. I.	VER. ANG. DIFF.	ELEVATION
<i>43+5624</i>	<i>P.I. =</i>	<i>mount # 71</i>			
<i>100521</i>					
		<i>182°-21'</i>			
<i>33+5103</i>					

78  
981  
672

48  
051  
677

232  
8  
+ 28  
12  
672.9

VALUABLE.

SUBJECT \_\_\_\_\_

RETURN TO  
PUBLIC WORKS  
OFFICE

CAMP LEJEUNE  
NEW RIVER, N. C.

Waters system golf course

A

FIELD PARTY

H. L. Waters IN CHARGE

INSTRUMENT \_\_\_\_\_

NOTES \_\_\_\_\_

TAPE READ \_\_\_\_\_

TAPE OR ROD \_\_\_\_\_

TAPE OR ROD \_\_\_\_\_

INSTRUMENT No. \_\_\_\_\_

TAPE No. \_\_\_\_\_

WEATHER

CLEAR SNOW  
CLOUDY HOT  
WINDY MODERATE  
RAIN COLD  
FAIR FOG

FILE No. 119 N-5

FLDR. No. \_\_\_\_\_

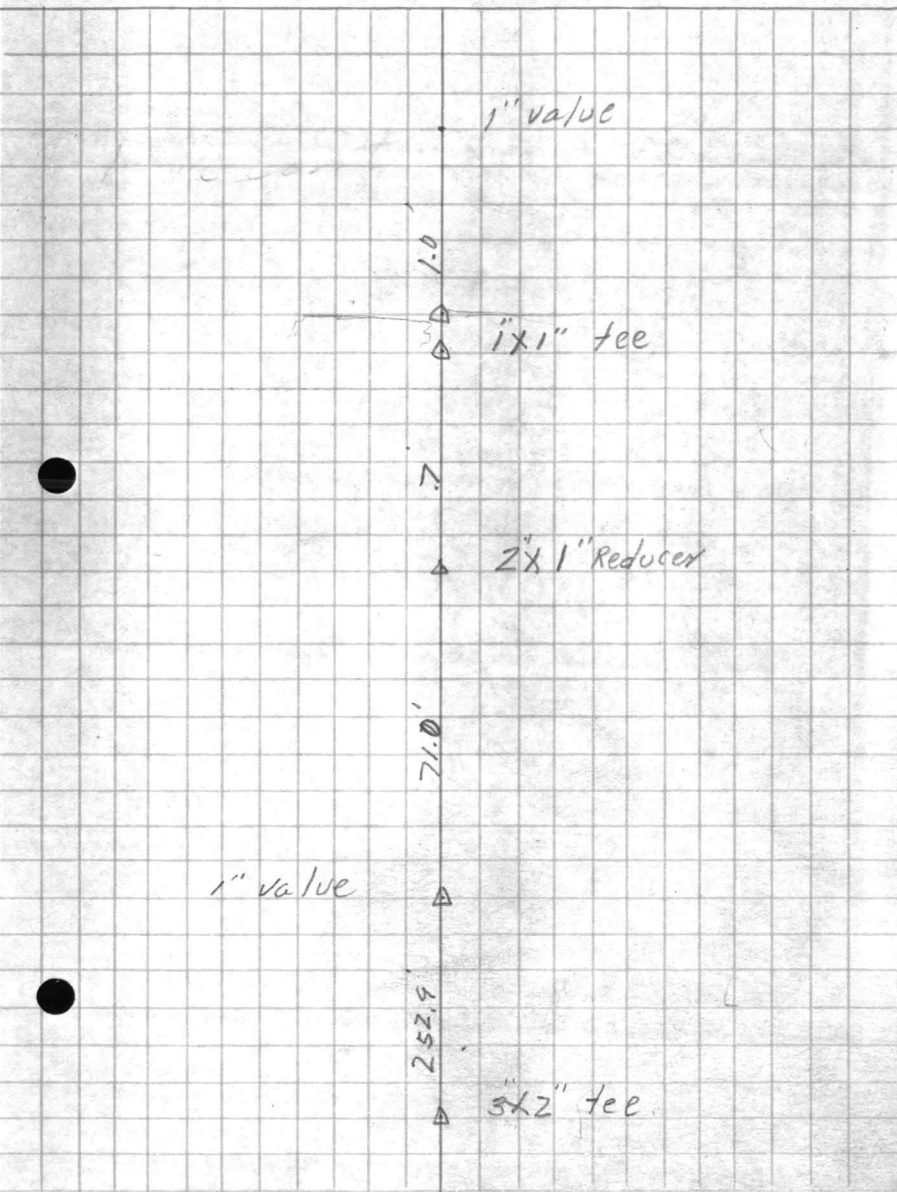
FIGURED BY \_\_\_\_\_ SHEET 7 of 15

NOTES CHECKED BY \_\_\_\_\_

PLOTTED BY \_\_\_\_\_ DATE 5-31-1945

Quad. No. 119

STATION	DIST.	ANGLE "	+	H. I.	VER. ANG. DIFF.	ELEVATION
0+01						
	1.0	269-25				
0+00 = Rt. H. Lateral						
3+24.6 = Base Line						
	.7					
3+23.9						
	71.0					
2+52.9						
	252.9					
17+94.1 Base Line		82 38'				
0+00 = R.T. #						
2" Lateral "A"						



VALUABLE

SUBJECT

REPTER IN  
PUBLIC WORKS  
OFFICE  
CARRIED ON  
NEW YORK N. Y.

WEARING

AT THE

FILE NO.

AS

ON

DATE

BY

FOR

TO

BY

DATE

BY

DATE

BY

DATE


BY

Grand No.

FILE NO.

U. S. DEPT. OF JUSTICE

RECORDS SECTION



VALUABLE

SUBJECT \_\_\_\_\_

RETURN TO  
PUBLIC WORKS  
OFFICE\*

CAMP LEJEUNE  
NEW RIVER, N. C.

Water system 90 ft course

A"

FIELD PARTY

*H.L. Waters* IN CHARGE

INSTRUMENT \_\_\_\_\_

NOTES \_\_\_\_\_

TAPE READ \_\_\_\_\_

TAPE OR ROD \_\_\_\_\_

TAPE OR ROD \_\_\_\_\_

INSTRUMENT No. \_\_\_\_\_

TAPE No. \_\_\_\_\_

WEATHER

CLEAR SNOW  
CLOUDY HOT  
WINDY MODERATE  
RAIN COLD  
FAIR FOG

FILE No. *119 N-5*

FLDR. No. \_\_\_\_\_

FIGURED BY \_\_\_\_\_ SHEET *8 of 15*

NOTES CHECKED BY \_\_\_\_\_

PLOTTED BY \_\_\_\_\_ DATE *5-31* 19*45*

Quad. No. *119*

STATION	DIST.	ANGLE "	+	H. I.	VER. ANG. DIFF.	ELEVATION
<i>144.6</i>						
	<i>145.0</i>					
<i>0+01</i>						
	<i>1.0</i>	<i>94°-09'</i>				
<i>0+00 = L.H. Lateral</i>						
<i>3+24.6 = Base Line</i>						
<i>2+56.6</i>						
	<i>255.0</i>					
<i>0+01</i>						

End of Lateral "A"

145.0  
1"

1" value

10' 1"

End of Lateral "A"

255.0  
1"

13

$$\begin{array}{r} 155 \\ 26 \\ \hline 171 \end{array}$$
$$\begin{array}{r} 24 \\ 37 \\ \hline 2.7 \end{array}$$

7 29

118

847

NEW YORK  
LIBRARY  
OFFICE  
MUSEUM  
OF HISTORY

NEW YORK

NEW YORK  
LIBRARY  
OFFICE  
MUSEUM  
OF HISTORY  
NEW YORK



VALUABLE

SUBJECT \_\_\_\_\_

RETURN TO  
PUBLIC WORKS  
OFFICE  
CAMP LEJEUNE  
NEW RIVER, N. C.

Water system golf course

"B"

FIELD PARTY  
H.L. Waters IN CHARGE  
\_\_\_\_\_  
INSTRUMENT  
\_\_\_\_\_  
NOTES  
\_\_\_\_\_  
TAPED READ  
\_\_\_\_\_  
TAPE OR ROD  
\_\_\_\_\_  
TAPED ROD  
\_\_\_\_\_  
INSTRUMENT NO. \_\_\_\_\_  
TAPE NO. \_\_\_\_\_

WEATHER  
CLEAR SNOW  
CLOUDY HOT  
WINDY MODERATE  
RAIN COLD  
FAIR FOG  
FIGURED BY \_\_\_\_\_ SHEET 9 of 15  
NOTES CHECKED BY \_\_\_\_\_ DATE 5-31 1945  
PLOTTED BY \_\_\_\_\_  
Quad. No. 119

FILE No. 119 N-5

FLDR. No. \_\_\_\_\_

STATION	DIST.	ANGLE "	+	H. I.	VER. DIFF.	ANG. DIFF.	ELEVATION
8+47.1							
	118						
7+29.1							
	710						
	162-42						
710+19.1							
	155						
0+36							
	36						
	83-38						
<p>20x35.50 = Base Line main line Photo = L.H. 3" Lateral</p>							

3" x 3" Tee

see page 13  
3"

1" see page 12  
1" x 3" Tee

1" x 3" Reducer

4 4 5

91

3 5 5

7 1 0

4" valve

4" x 5" Reducer

3" Lateral

3" x 4" Tee

118' 3" PIPE  
710' 3" PIPE  
155' 3" PIPE  
36' 4" PIPE

VALUABLE

SUBJECT

ADVIS TO  
PUBLIC WORKS  
OFFICE  
LAW OFFICE  
NEW YORK N. Y.

THE N. Y. BANK

IN THE

INSTRUMENT

NO.

DATE

TYPE OR FOR

INSTRUMENT NO.

DATE

WARRANT

NO.

DATE

TYPE OR FOR

INSTRUMENT NO.

DATE

THE NO.

DATE

TYPE OR FOR

INSTRUMENT NO.

DATE

Grand No.

DATE

DATE

VALUABLE

SUBJECT \_\_\_\_\_

FIELD PARTY  
H.L. Waters IN CHARGE

WEATHER  
CLEAR SNOW  
CLOUDY HOT  
WINDY MODERATE  
RAIN COLD  
FAIR FOG

FILE No. 119 N-5

FLDR. No. \_\_\_\_\_

SHEET 10 of 15

DATE 5-31 1945

Quad. No. 119

RETURN TO  
PUBLIC WORKS  
OFFICE  
CAMP LEJEUNE  
NEW RIVER, N. C.

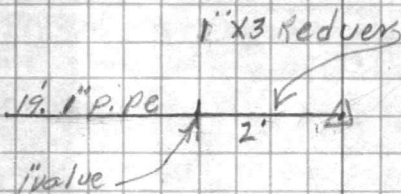
Water system golf course

"B"

INSTRUMENT \_\_\_\_\_  
NOTES \_\_\_\_\_  
TAPE READ \_\_\_\_\_  
TAPE OR ROD \_\_\_\_\_  
TAPE OR ROD \_\_\_\_\_  
INSTRUMENT No. \_\_\_\_\_  
TAPE No. \_\_\_\_\_

FIGURED BY \_\_\_\_\_  
NOTES CHECKED BY \_\_\_\_\_  
PLOTTED BY \_\_\_\_\_  
Quad. No. 119

STATION	DIST.	ANGLE "	+	H. I.	VER: ANG. DIFF.	ELEVATION
10+07.5						
	122.4					
8+78.1						
	4.0					
		82°-44				
8+74.1						



the above is in line with  
the back line

3" valve

3' X 3" tree

FILE No. \_\_\_\_\_  
WEATHER \_\_\_\_\_  
IN CHARGE \_\_\_\_\_  
TREATMENT \_\_\_\_\_  
NOTE \_\_\_\_\_  
TANK BRAND \_\_\_\_\_  
TANK OR FOR \_\_\_\_\_  
NOTE CHECKED BY \_\_\_\_\_  
DATE \_\_\_\_\_  
Checked No. \_\_\_\_\_

VALUABLE SUBJECT  
APPROX. \_\_\_\_\_  
PUBLIC WORKS \_\_\_\_\_  
OFFICE \_\_\_\_\_  
CARE EXERCISE \_\_\_\_\_  
NEW BRIDGE W. C. \_\_\_\_\_

RECEIVED \_\_\_\_\_  
DATE \_\_\_\_\_  
BY \_\_\_\_\_

RECEIVED \_\_\_\_\_  
DATE \_\_\_\_\_  
BY \_\_\_\_\_

✓

VALUABLE

SUBJECT \_\_\_\_\_

FIELD PARTY  
H. L. Weston IN CHARGE

WEATHER

FILE No. 119 N-5

CLEAR SNOW  
CLOUDY HOT  
WINDY MODERATE  
RAIN COLD  
FAIR FOG

FLDR. No. \_\_\_\_\_

RETURN TO  
PUBLIC WORKS  
OFFICE

Water system golf course

SHEET 11 of 15


CAMP LEJEUNE  
NEW RIVER, N. C.

B

INSTRUMENT \_\_\_\_\_  
NOTES \_\_\_\_\_  
TAPE READ \_\_\_\_\_  
TAPE OR ROD \_\_\_\_\_  
TAPE OR ROD \_\_\_\_\_  
INSTRUMENT No. \_\_\_\_\_  
TAPE No. \_\_\_\_\_

FIGURED BY \_\_\_\_\_  
NOTES CHECKED BY \_\_\_\_\_  
PLOTTED BY \_\_\_\_\_ DATE 5-31 1945  
Quad. No. 119

STATION	DIST.	ANGLE "	+	H. I.	VER. ANG. DIFF.	ELEVATION
20 + 43.85					End of Pipe	
	406.2					
		242°-58'				
16 + 37.65						
	533					
		177°-14'				
13 + 02.65						
	293.15					
10 + 09.5						
	2.0					
		259°-29'				
10 + 07.5	P.I.					



1125 W

WYOMING

1925-1926

UNOFFICIAL

VALUATION

1125 W

WYOMING

1925-1926

PROPERTY

TO

STATE

OF

WYOMING

Qual. No.

7

VALUABLE

SUBJECT \_\_\_\_\_

Water system golf course

"B"

RETURN TO  
PUBLIC WORKS  
OFFICE.

CAMP LEJEUNE  
NEW RIVER, N. C.

FIELD PARTY

H.L. Waters IN CHARGE

INSTRUMENT \_\_\_\_\_

NOTES \_\_\_\_\_

TAPE READ \_\_\_\_\_

TAPE OR ROD \_\_\_\_\_

TAPE OR ROD \_\_\_\_\_

INSTRUMENT No. \_\_\_\_\_

TAPE No. \_\_\_\_\_

WEATHER

CLEAR SNOW  
CLOUDY HOT  
WINDY MODERATE  
RAIN COLD  
FAIR FOG

FILE No. 119 N-5

FLDR. No. \_\_\_\_\_

FIGURED BY \_\_\_\_\_ SHEET 12 of 15

NOTES CHECKED BY \_\_\_\_\_

PLOTTED BY \_\_\_\_\_ DATE 5-31 1945

Quad. No. 119

STATION	DIST.	ANGLE "	+	H. I.	VER. ANG. DIFF.	ELEVATION
0+65						
	63					
0+02						
	2.0					
		84-52'				

0+00 = L.H. Lateral  
7+29.1 = Base Line


End of Lateral

1" valve

1' x 4" tee  
1" x 4" Reducor

WATER  
WEATHER  
TEMPERATURE  
WIND  
MOON  
TIDE  
MAGNETIC  
DECLINATION  
MAGNETIC  
VARIATION  
MAGNETIC  
DIP  
MAGNETIC  
AZIMUTH  
MAGNETIC  
DECLINATION  
MAGNETIC  
VARIATION  
MAGNETIC  
DIP  
MAGNETIC  
AZIMUTH

VALUABLE  
SUBJECT  
FOR  
RECORD  
AND  
REFERENCE  
TO  
THE  
OFFICE  
OF  
THE  
NAVY  
AND  
MARINE  
CORPS  
LIBRARY  
WASHINGTON  
D. C.





VALUABLE

SUBJECT \_\_\_\_\_

RETURN TO  
PUBLIC WORKS  
OFFICE,  
CAMP LEJEUNE  
NEW RIVER, N. C.

Water system golf course

B

FIELD PARTY  
H. Waters IN CHARGE  
\_\_\_\_\_  
INSTRUMENT  
\_\_\_\_\_  
NOTES  
\_\_\_\_\_  
TAPE READ  
\_\_\_\_\_  
TAPE OR ROD  
\_\_\_\_\_  
TAPE OR ROD  
\_\_\_\_\_  
INSTRUMENT NO. \_\_\_\_\_  
TAPE NO. \_\_\_\_\_

WEATHER  
CLEAR SNOW  
CLOUDY HOT  
WINDY MODERATE  
RAIN COLD  
FAIR FOG  
FIGURED BY \_\_\_\_\_  
NOTES CHECKED BY \_\_\_\_\_  
PLOTTED BY \_\_\_\_\_  
Quad. No. \_\_\_\_\_

FILE No. 119 N-5  
FLDR. No. \_\_\_\_\_  
SHEET 13 of 15  
DATE 5-31 1945  
119

STATION	DIST.	ANGLE "	+	H. I.	VER. DIFF.	ANG. DIFF.	ELEVATION
0+86							
	83'						
0+03							
	1.0						
0+02							
	2.0						
0+00 =	262°-01'						
8+74.1 =	Rt. H. Lateral						
	Base Line						

△ End of line

83'  
B

1" Valve △

1.0  
B

1x3" Reducer △

2.0  
B

3x3" Tee △ - - - - -

FILE NO

WEATHER

PHYS. PART

SUBJECT

VALUABLE

RECORDED BY

TAKEN BY

FILE NO

INDEXED BY

TAKEN ON

DATE

PLACED IN

TAKEN AT

TIME

FILE NO

DATE

PLACE

Good No

FILE NO

NO. OF VOLS. IN SET

DATE

BY

FILE NO

28  
031  
272

VALUABLE

SUBJECT \_\_\_\_\_

*Water system golf course*

*119*

RETURN TO  
PUBLIC WORKS  
OFFICE,  
CAMP LEJEUNE  
NEW RIVER, N. C.

FIELD PARTY  
*H.L. Waters* IN CHARGE  
\_\_\_\_\_  
INSTRUMENT  
\_\_\_\_\_  
NOTES  
\_\_\_\_\_  
TAPE READ  
\_\_\_\_\_  
TAPE OR ROD  
\_\_\_\_\_  
TAPE OR ROD  
\_\_\_\_\_  
INSTRUMENT NO. \_\_\_\_\_  
TAPE NO. \_\_\_\_\_

WEATHER  
CLEAR SNOW  
CLOUDY HOT  
WINDY MODERATE  
RAIN COLD  
FAIR FOG

FILE No. *119 N-5*

FLDR. No. \_\_\_\_\_

FIGURED BY \_\_\_\_\_ SHEET *14 of 15*

NOTES CHECKED BY \_\_\_\_\_

PLOTTED BY \_\_\_\_\_ DATE *5-31* 19 *45*

Quad. No. *119*

STATION	DIST.	ANGLE "	+	H. I.	VER. DIFF.	ANG. DIFF.	ELEVATION
0+63	63						
	60.8						
0+22	22						
	262.27						
<p><i>22+61.70 = Base Line</i>  <i>0+00 - R/L</i>      <i>R.H. Lateral 1"</i></p>							



*1" valve*

THE HO...

FIELD PARTY  
 IN CHARGE  
 INTERVIEWING  
 INTERVIEW  
 TAKE FILE  
 TAKE ON FILE  
 TAKE ON FILE  
 INVESTIGATION FILE  
 TAKE FILE  
 CHECK NO.

INDEX

STATION POINT

16  


---

 120  
 104

VALUABLE

SUBJECT \_\_\_\_\_

Water system golf course

"D"

RETURN TO  
PUBLIC WORKS  
OFFICE

CAMP LEJUNE  
NEW RIVER, N. C.

FIELD PARTY

H.L. Waters IN CHARGE

\_\_\_\_\_ INSTRUMENT

\_\_\_\_\_ NOTES

\_\_\_\_\_ TAPE READ

\_\_\_\_\_ TAPE OR ROD

\_\_\_\_\_ TAPE OR ROD

INSTRUMENT NO. \_\_\_\_\_

TAPE NO. \_\_\_\_\_

WEATHER

CLEAR SNOW  
CLOUDY HOT  
WINDY MODERATE  
RAIN COLD  
FAIR FOG

FILE No. 119-115

FLDR. No. \_\_\_\_\_

FIGURED BY \_\_\_\_\_ SHEET 15 of 15

NOTES CHECKED BY \_\_\_\_\_

PLOTTED BY \_\_\_\_\_ DATE 5-31 1945

Quad. No. 119

STATION	DIST.	ANGLE "	+	H. I.	VER. ANG. DIFF.	ELEVATION
---------	-------	---------	---	-------	-----------------	-----------

D+84

83'

End of lateral Δ

D+01

10

1" valve Δ

271° 41'

10

24+19.10 = Base Line "D"

D+00

Δ

THE UNIVERSITY OF CHICAGO  
LIBRARY  
1100 EAST 58TH STREET  
CHICAGO, ILL. 60637  
TEL. 733-4100  
SERIALS ACQUISITION  
300 EAST 5TH STREET  
CHICAGO, ILL. 60601  
TEL. 733-4100

UNIVERSITY OF CHICAGO  
LIBRARY  
1100 EAST 58TH STREET  
CHICAGO, ILL. 60637  
TEL. 733-4100  
SERIALS ACQUISITION  
300 EAST 5TH STREET  
CHICAGO, ILL. 60601  
TEL. 733-4100

THE UNIVERSITY OF CHICAGO  
LIBRARY  
1100 EAST 58TH STREET  
CHICAGO, ILL. 60637  
TEL. 733-4100  
SERIALS ACQUISITION  
300 EAST 5TH STREET  
CHICAGO, ILL. 60601  
TEL. 733-4100

UNIVERSITY OF CHICAGO  
LIBRARY  
1100 EAST 58TH STREET  
CHICAGO, ILL. 60637  
TEL. 733-4100  
SERIALS ACQUISITION  
300 EAST 5TH STREET  
CHICAGO, ILL. 60601  
TEL. 733-4100

N.G.  
 O.K. for Plotting on 500' Scale

292  
 180  
 112

Book #119 N-5

CARR & J. E. GREINER CO.  
 ARCHITECT - ENGINEERS

6/1/45

Traverse Computation  
 Description:

Marine Barracks, New River, N. C.  
 Sheet #1 of 1

Water System & Golf Course

Station	Distance	Bearing	Cosine	Sine	Latitude	Departure	Y Coordinate North	X Coordinate East
Mon # 71		536°18'18"E					354,424.06	2485,786.00
P.I. #1 Beginning of 2" C.V.	764.55	N69°10'54"E	.3554	.9347	+277.72	-712.46	354,696.55	486,498.46
P.I. #2 8+84.55	115'	S1°43'06"W	.9995	.03	-114.84	+346	354,582.02	486,495.00
P.I. #3 20+35.50 4"x3" Tee	1150.95	S30°06'36"E	.8651	.5016	-425.64	-575.72	353,589.73	487,070.74
P.I. #4 22+61.70 4"x1" Tee	226.20	S30°21'30"E	.8628	.5054	-195.76	-114.80	353,395.47	487,184.72
P.I. #5 23+71.00 ✓	109.30	S30°34'18"E	.8609	.5086	-94.10	-53.59	353,301.69	487,240.11
P.I. #6 24+41.2 4" Valve	70.20	S52°41'06"E	.6062	.7953	-42.56	-55.63	353,259.29	487,295.74
P.I. #7 24+51.03	9.83	S60°12'54"E	.4967	.8679	-4.88	-8.59	353,254.41	487,304.24
P.I.	900'	N53°52'42"W	.5995	.8078	+541.49	+729.20	353,795.90	486,575.04
Mon # 71	1005.21	N51°29'30"W	.6226	.7825	+625.84	+789.02	353,423.99	485,786.04
							10.22	1.04
							.07	.04

Off 0'22'

2884.44 3043.26

