

FILE FOLDER

DESCRIPTION ON TAB:

RECORD DRAWING -

PROGRESS AND SPEC'S.

1 OF 1

- Outside/inside of actual folder did not contain hand written information
- Outside/inside of actual folder did contain hand written information
*Scanned as next image

Name
and No.

RECORD DRAWING - PROGRESS & SPECS.

1 of 1

✓ 60%

|||

SECTION P-7

CARR & J.E. GREINER CO.
MARINE BARBACKS
NEW RIVER, N. C.

RECORD MAP STANDARD SYMBOLS

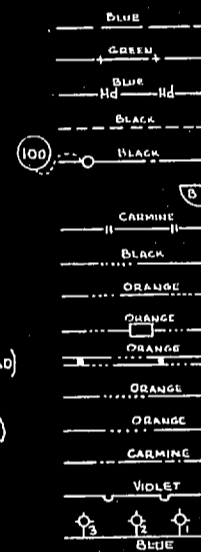
PLUMBING

METER
HOSE RACK
HOSE BIBB
GREASE SEPARATOR

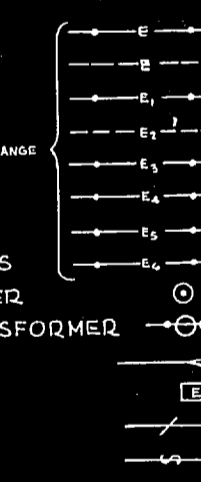
HEATING

EXPANSION JOINT
STEAM ANCHOR

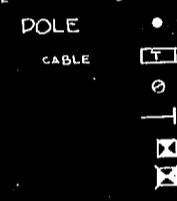
PIPING

FRESH WATER
SALT WATER (Fire & Flushing)
HARD WATER
STORM SEWER
SANITARY SEWER & MANHOLE
CATCH BASIN
PROPANE GAS
AIR
HIGH PRESSURE STEAM (FEED)
" " " (RETURN)
" " " (OVERHEAD)
LOW PRESSURE STEAM (FEED)
" " " (RETURN)
FUEL OIL
GASOLINE
HYDRANT (FRESH WATER)

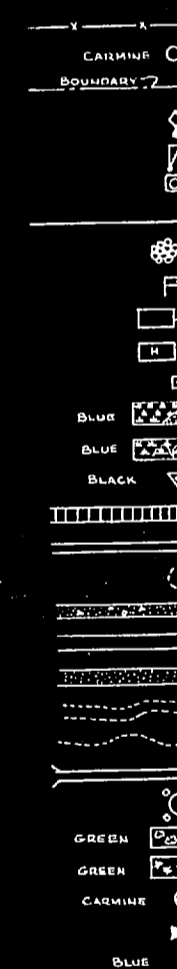
ELECTRICAL

OVERHEAD ELECTRIC LINE
UNDERGROUND ELEC. LINE
PRIMARY OVERHEAD
" UNDERBUILT
SECONDARY & SERVICE
STREET LIGHTS
BLACKOUT PILOT
PILOT FOR OIL CIR. BREAKERS
POLE MOUNTED TRANSFORMER
PLATFORM MOUNTED TRANSFORMER
GUY
MANHOLE
FUSED CUTOUT
DISCONNECT SWITCH


ELECTRICAL - CONT'D.


OIL CIRCUIT BREAKER
STREET LIGHTING - STANDARD
" " - BRACKET
FLOODLIGHT
AIRCRAFT OBSTRUCTION LIGHTTELEPHONE - TELEGRAPH & FIRE ALARM
TELEPHONE JACK
CHANGE IN CABLE SIZE OR TYPE OF CONST.
TELEPHONE & TELEGRAPH - OVERHEAD
UNDERGROUND - TEL. & TEL. IN CONDUIT
" " " IN TRENCH
" " " SUBMARINETELEPHONE-TELEGRAPH OR POWER POLE
MANHOLE - STANDARD
PROTECTED TERMINAL
UNPROTECTED TERMINAL
FIRE-ALARM BOX - WALL MOUNTED
" " - PEDESTAL MOUNTED


MISCELLANEOUS

BARB WIRE FENCE
BENCH MARK
BOUNDARY OF STATION
BUOY
CRANE
CRANE TRACKS
CURB
DOLPHIN
FLAGSTAFF
HOSE RACK
HOSE REEL HOUSE
HUB
MARSH - (SALT WATER)
MARSH (FRESH WATER)
MONUMENT
QUAY WALL
RAILROAD TRACKS
RESERVOIR - UNDERGROUND
ROADS - CONCRETE
" - MACADAM or ASPHALT
" - CINDER or GRAVEL
" - UNIMPROVED WAGON
TRAIL
TRESTLE
TANKS - ELEVATED
TREES - DECIDUOUS
" - EVERGREEN
TRIANGULATION STATION
VALVES
DRINKING FOUNTAIN

DEC 19 1949







37
~~40~~
115

10

THE
 STATE OF NORTH CAROLINA
 BY _____
 REGISTERED PROFESSIONAL ENGINEER


PROGRESS CHART
 RECORD MAPPING PROJECT
 ORIGINAL DRAWINGS AUTHORIZED 4/14/42

To Date
 4/14/42
 4/16/42
 6/30/42
 7/15/42
 8/15/42
 9/15/42
 9/15/42
 9/30/42
 10/15/42
 12/15/42
 9/24/43
 10/18/43


DRAWING NO.	100% CONTROL PERMANENT SW	NATURAL FEATURES	ADVERSE AFFECTS	STRUCTURES	WATER	SEWER	ELECTRIC	TELEPHONE	SEWAGE	COMMUN. CANNONS	FUEL OIL	BUILDING	SIDEWALKS	CHECKING	WORKING HARD COPY	ISSUED	DRAWN BY
Q-K-1-2																	
K-3-4																	
P-1-2																	
P-3-4																	
Q-3-4																	
U-1-2																	
U-3-4																	
B-A-1-2																	
A-3-4																	
Q-X-1-2																	
Y-3-4																	
Z-1-2																	
Z-3-4																	
1-1-2																	
1-3-4																	
2-1-2																	
2-3-4																	
3-1-2																	
3-3-4																	
4-1-2																	
4-3-4																	
5-1-2																	
5-3-4																	
6-1-2																	
6-3-4																	
7-1-2																	
7-3-4																	
8-1-2																	
8-3-4																	
9-1-2																	
9-3-4																	
10-1-2																	
10-3-4																	


DIVISION OF RECORDS AND MAPPING


























Wm. S. E. Greiner Co.
 Marine Barracks
 New River N.C.

PROGRESS CHART
 RECORD MAPPING PROJECT

TO DATE: 9/24/43

~ 1" = 500' MAPS ~

DRAWING NO.	GRAPHIC CONTROL PERMANENT E.M.	NATURAL FEATURES RDS & R.R.	STRUCTURES	INKING HARD COPY	TRACING	DRAWN BY
97 & 117						
98 & 118	█	█		█		
99 & 119	█	█		█		
100 & 120	█	█		█		
101 & 121	█	█		█		
102 & 122	█	█		█		
137 & 157	█	█		█		
138 & 158	█	█		█		
139 & 159	█	█		█		
140 & 160	█	█		█		
141 & 161	█	█		█		
142 & 162	█	█		█		
177 & 197	█	█		█		
178 & 198	█	█		█		
179 & 199	█	█		█		
180 & 200	█	█		█		
181 & 201	█	█		█		
182 & 202	█	█		█		
217 & 237	█	█		█		
218 & 238	█	█		█		
219 & 239	█	█		█		
220 & 240	█	█		█		
221 & 241	█	█		█		




Carl & J.E. Greiner Co.
 Marine Barracks
 New River N.C.


PROGRESS CHART
 RECORD MAPPING PROJECT


TO DATE: 9/24/43

~ 1" = 500' MAPS ~

DRAWING NO.	HORIZ CONTROL PERMANENT B.M.	NATURAL FEATURES RDS & R/R	STRUCTURES	INKING HARD COPY	TRACING	DRAWN BY
97 & 117						
98 & 118	█	█		█		
99 & 119						
100 & 120	█	█		█		
101 & 121	█	█		█		
102 & 122	█	█		█		
137 & 157	█	█		█		
138 & 158						
139 & 159	█	█		█		
140 & 160						
141 & 161						
142 & 162	█	█		█		
177 & 197	█	█		█		
178 & 198	█	█		█		
179 & 199	█	█		█		
180 & 200	█	█		█		
181 & 201	█	█		█		
182 & 202	█	█		█		
217 & 237	█	█		█		
218 & 238	█	█		█		
219 & 239	█	█		█		
220 & 240						
221 & 241						







Com. E. E. Brown Co.
 Marine Blocks
 New York, N.C.

PROJECTS CHART


RECORD MAINTAINING PROJECT

ORIGINAL DRAWINGS AUTHORIZED BY

To Date: 12/15/43
 12/14/43
 12/13/43
 12/12/43
 12/11/43
 12/10/43
 12/9/43
 12/8/43
 12/7/43
 12/6/43
 12/5/43
 12/4/43
 12/3/43
 12/2/43
 12/1/43

DRAWING NO.	DATE														
	12/1	12/2	12/3	12/4	12/5	12/6	12/7	12/8	12/9	12/10	12/11	12/12	12/13	12/14	12/15
101															
102															
103															
104															
105															
106															
107															
108															
109															
110															
111															
112															
113															
114															
115															
116															
117															
118															
119															
120															
121															
122															
123															
124															
125															
126															
127															
128															
129															
130															
131															
132															
133															
134															
135															
136															
137															
138															
139															
140															
141															
142															
143															
144															
145															
146															
147															
148															
149															
150															
151															
152															
153															
154															
155															
156															
157															
158															
159															
160															
161															
162															
163															
164															
165															
166															
167															
168															
169															
170															
171															
172															
173															
174															
175															
176															
177															
178															
179															
180															
181															
182															
183															
184															
185															
186															
187															
188															
189															
190															
191															
192															
193															
194															
195															
196															
197															
198															
199															
200															

DESIGNED BY: [Name]
 CHECKED BY: [Name]
 DRAWING NO. [Number]
 PROJECT: [Project Name]



✓

DEC 01 1971

DEC 01 1971

DEC 01 1971

PROGRESS CHART
 RECORD MAPPING PROJECT


DRAWINGS AUTHORIZED AUG 25, 1942

To Date 9/11/42
 7/15/42
 4/30/42
 10/15/42

	HORIZ CONTROL	PERMANENT B.M.	NATURAL FEATURES	RR RDS & DRAINAGE	STRUCTURES	WATER	SEWER	ELECTRIC	STEAM	PROPANE	COMMUNI-CATIONS	GAS & FUEL OIL	BUILDING LIST	SIDEWALKS	CHECKING	INKING HARD COPY	TRACING	DRAWN BY	NOTES	
99-U-1,2																				
-U-3,4																				MUMFORD PT.
119-A-3,4																				
119-L-3,4																			AM	
-Q-1,2																			AM	
-Q-3,4																				
-R-1,2																				
-R-3,4																				
-S-1,2																			JFN	OPP Qtrs & B.O.Q.
-S-3,4																				
-W-1,2																				
-X-1,2																				
-X-3,4																				
139-D-1,2																				
-E-3,4																				
-J-3,4																				
-O-1,2																				
-O-3,4																				
-T-1,2																				
-T-3,4																				
118-H-1,2																			JFH	
-R-1,2																			JFH	AMPH BASE
-R-3,4																			JFH	LDG FIELD
-S-3,4																			JFH	
198-Q-1,2																				
-Q-3,4																				
-V-1,2																				
-V-3,4																			JBB	RIFLE RANGE
-W-3,4																				
218-B-3,4																				
219-D-1,2																			JFH	
-E-1,2																			JFH	
-E-3,4																				
-I-1,2																				
-J-1,2																				BALLOON BAR.
-J-3,4																				
-O-1,2																				
-O-3,4																				
220-K-3,4																				
F-3,4																				
198-178																			JFH	
199-179																			CP	
200-180																			JFH	
201-181																				
238-218																			JFH	
239-219																			CP	
240-220																			JFH	
237-217																			CP	

1" = 500

OCT 16 1942



Capt. J. E. Granger Co
 Marine Barracks
 New River, N.C.

PROGRESS CHART

RECORD MAPPING PROJECT

ORIGINAL DRAWINGS AUTHORIZED 4/1/42

To Date
 5/1/42
 6/1/42
 6/30/42
 7/15/42
 8/1/42
 8/15/42
 9/1/42
 9/15/42
 9/30/42
 10/15/42
 12/15/42

DRAWING No.	HORIZ CONTROL PERMANENT B.M.	NATURAL FEATURES RDS, P.D., DRAINAGE	STRUCTURES	WATER	SEWER	ELECTRIC	STEAM	PROPANE	COMMUNI-CATIONS GAS	FUEL OIL BUILDING LIST	SIDEWALKS	CHECKING	INSTRUMENT HARD COPY	TRACING	DRAWN BY
98-K-1,2															
K-3,4															
-P-1,2															
-P-3,4															
-Q-3,4															
-U-1,2															
-U-3,4															
118-A-1,2															
-A-3,4															
139-X-1,2															
-X-1,2															
-Y-3,4															
140-P-3,4															
-R-3,4															
-U-1,2															
-U-3,4															
-W-1,2															
-W-3,4															
139-E-1,2															
160-A-1,2															
-A-3,4															
-B-1,2															
-B-3,4															
-C-1,2															
-C-3,4															
-F-1,2															
-F-3,4															
-G-1,2															
-G-3,4															
-H-3,4															
-K-1,2															
-K-3,4															
-L-1,2															
-L-3,4															
-M-3,4															
-O-1,2															
-O-3,4															
-V-1,2															
95-B-118															
95-B-119															
100-B-120															
140-B-160															
50-B-158															

TEMP CAMP 5010

AREA

TRAINING

DIVISION

DEC 19 1942

The following is a summary of "as built" data to date not furnished by Navy and essential to the completion of record maps.

Items agreed, by Lt. Smith, to be covered on Navy reports:

A. Water Lines:

- ① Sketches of changes in alignment.
- ② Profile of lines as built.

B. Steam Lines:

- ① Built according to plan — Lt. Smith

C. Sewers

- ① Changes in line or grade
- ② Elevations 5' outside building

D. Propane Gas Lines:


- ① Profile of lines
- ② Changes in alignment.

E. Communication Ducts:

- ① As built data to date. (marked prints)

F. Pole Lines

- ① Marked prints showing "as built" location of poles.



500'
Hard copy

Tracing

Quad 98 & 118	Boundary & Bearing	98	Boundary & Bearing	118	Complete
Quad 99 & 119	Boundary & Bearing	99	Boundary & Bearing	119	Complete
Quad 100 & 120	Boundary & Bearing	100	Boundary & Bearing	120	Complete
Quad 139 & 159	Complete	139	Complete	159	Complete
Quad 140 & 160	Complete	140	Complete	160	Complete
Quad 220 & 240	Complete	220	Complete	240	Not Tracing
Quad 181 & 201	Complete	181	Final Bldg No.	201	Complete
Quad 219 & 239	Dixon Road sheds to Dixon	219	Dixon Road sheds to Dixon	239	not Tracing
Quad 218 & 238	Boundary & Range Road	218	Boundary & Range Road	238	Not Tracing
Quad 178 & 198	Complete	178	—————	198	Complete
Quad 180 & 200	Complete	180	Bldg No.	200	—————
Quad 179 & 199	Channel	179	Channel	199	New River Channel

