

OAK GROVE SHEET 24 OF 24

SCALE OF MILES

NUMBER	LOCATION	USE
F40	2-C	QUARTERS-CIVILIAN
B14	5-B	RANGE HOUSE
016	2-C	RAMP-HOUSE
000	5-B	RANGE-HOUSE
S-822	2-C	HISTORICAL MARKER (2)
S-823	1-0	HISTORICAL MARKER (1)
S-824	3-C	HISTORICAL MARKER (1)
SBA-136	5-C	SMALL ARMS MAGAZINE (PYRO)
SBA-137	5-C	SMALL ARMS MAGAZINE
SB-141	4-B	SHED-ROCK
S-825	5-B	SHED-ROCK
S-826	4-E	VEHICULAR BRIDGE
CR-106	8-D	ARTILLERY OBSERVATION BUILDING
S-827	2-F	WELL-HOUSE
S-H-1	5-E	COMBAT TOWN
S-70-1000	1-B	SMALL ARMS MAGAZINE
S-70-1010	1-B	SMALL ARMS MAGAZINE
S-70-1020	1-B	SMALL ARMS MAGAZINE
S-70-1030	1-B	SMALL ARMS MAGAZINE
S-70-1040	1-B	SMALL ARMS MAGAZINE
S-70-1050	1-B	SMALL ARMS MAGAZINE
S-70-1060	1-B	SMALL ARMS MAGAZINE
S-70-1070	1-B	SMALL ARMS MAGAZINE
S-70-1080	1-B	SMALL ARMS MAGAZINE
S-70-1090	1-B	SMALL ARMS MAGAZINE
S-70-1100	1-B	SMALL ARMS MAGAZINE
S-70-1110	1-B	SMALL ARMS MAGAZINE
S-70-1120	1-B	SMALL ARMS MAGAZINE
S-70-1130	1-B	SMALL ARMS MAGAZINE
S-70-1140	1-B	SMALL ARMS MAGAZINE
S-70-1150	1-B	SMALL ARMS MAGAZINE
S-70-1160	1-B	SMALL ARMS MAGAZINE
S-70-1170	1-B	SMALL ARMS MAGAZINE
S-70-1180	1-B	SMALL ARMS MAGAZINE
S-70-1190	1-B	SMALL ARMS MAGAZINE
S-70-1200	1-B	SMALL ARMS MAGAZINE
S-70-1210	1-B	SMALL ARMS MAGAZINE
S-70-1220	1-B	SMALL ARMS MAGAZINE
S-70-1230	1-B	SMALL ARMS MAGAZINE
S-70-1240	1-B	SMALL ARMS MAGAZINE
S-70-1250	1-B	SMALL ARMS MAGAZINE
S-70-1260	1-B	SMALL ARMS MAGAZINE
S-70-1270	1-B	SMALL ARMS MAGAZINE
S-70-1280	1-B	SMALL ARMS MAGAZINE
S-70-1290	1-B	SMALL ARMS MAGAZINE
S-70-1300	1-B	SMALL ARMS MAGAZINE
S-70-1310	1-B	SMALL ARMS MAGAZINE
S-70-1320	1-B	SMALL ARMS MAGAZINE
S-70-1330	1-B	SMALL ARMS MAGAZINE
S-70-1340	1-B	SMALL ARMS MAGAZINE
S-70-1350	1-B	SMALL ARMS MAGAZINE
S-70-1360	1-B	SMALL ARMS MAGAZINE
S-70-1370	1-B	SMALL ARMS MAGAZINE
S-70-1380	1-B	SMALL ARMS MAGAZINE
S-70-1390	1-B	SMALL ARMS MAGAZINE
S-70-1400	1-B	SMALL ARMS MAGAZINE
S-70-1410	1-B	SMALL ARMS MAGAZINE
S-70-1420	1-B	SMALL ARMS MAGAZINE
S-70-1430	1-B	SMALL ARMS MAGAZINE
S-70-1440	1-B	SMALL ARMS MAGAZINE
S-70-1450	1-B	SMALL ARMS MAGAZINE
S-70-1460	1-B	SMALL ARMS MAGAZINE
S-70-1470	1-B	SMALL ARMS MAGAZINE
S-70-1480	1-B	SMALL ARMS MAGAZINE
S-70-1490	1-B	SMALL ARMS MAGAZINE
S-70-1500	1-B	SMALL ARMS MAGAZINE
S-70-1510	1-B	SMALL ARMS MAGAZINE
S-70-1520	1-B	SMALL ARMS MAGAZINE
S-70-1530	1-B	SMALL ARMS MAGAZINE
S-70-1540	1-B	SMALL ARMS MAGAZINE
S-70-1550	1-B	SMALL ARMS MAGAZINE
S-70-1560	1-B	SMALL ARMS MAGAZINE
S-70-1570	1-B	SMALL ARMS MAGAZINE
S-70-1580	1-B	SMALL ARMS MAGAZINE
S-70-1590	1-B	SMALL ARMS MAGAZINE
S-70-1600	1-B	SMALL ARMS MAGAZINE
S-70-1610	1-B	SMALL ARMS MAGAZINE
S-70-1620	1-B	SMALL ARMS MAGAZINE
S-70-1630	1-B	SMALL ARMS MAGAZINE
S-70-1640	1-B	SMALL ARMS MAGAZINE
S-70-1650	1-B	SMALL ARMS MAGAZINE
S-70-1660	1-B	SMALL ARMS MAGAZINE
S-70-1670	1-B	SMALL ARMS MAGAZINE
S-70-1680	1-B	SMALL ARMS MAGAZINE
S-70-1690	1-B	SMALL ARMS MAGAZINE
S-70-1700	1-B	SMALL ARMS MAGAZINE
S-70-1710	1-B	SMALL ARMS MAGAZINE
S-70-1720	1-B	SMALL ARMS MAGAZINE
S-70-1730	1-B	SMALL ARMS MAGAZINE
S-70-1740	1-B	SMALL ARMS MAGAZINE
S-70-1750	1-B	SMALL ARMS MAGAZINE
S-70-1760	1-B	SMALL ARMS MAGAZINE
S-70-1770	1-B	SMALL ARMS MAGAZINE
S-70-1780	1-B	SMALL ARMS MAGAZINE
S-70-1790	1-B	SMALL ARMS MAGAZINE
S-70-1800	1-B	SMALL ARMS MAGAZINE
S-70-1810	1-B	SMALL ARMS MAGAZINE
S-70-1820	1-B	SMALL ARMS MAGAZINE
S-70-1830	1-B	SMALL ARMS MAGAZINE
S-70-1840	1-B	SMALL ARMS MAGAZINE
S-70-1850	1-B	SMALL ARMS MAGAZINE
S-70-1860	1-B	SMALL ARMS MAGAZINE
S-70-1870	1-B	SMALL ARMS MAGAZINE
S-70-1880	1-B	SMALL ARMS MAGAZINE
S-70-1890	1-B	SMALL ARMS MAGAZINE
S-70-1900	1-B	SMALL ARMS MAGAZINE
S-70-1910	1-B	SMALL ARMS MAGAZINE
S-70-1920	1-B	SMALL ARMS MAGAZINE
S-70-1930	1-B	SMALL ARMS MAGAZINE
S-70-1940	1-B	SMALL ARMS MAGAZINE
S-70-1950	1-B	SMALL ARMS MAGAZINE
S-70-1960	1-B	SMALL ARMS MAGAZINE
S-70-1970	1-B	SMALL ARMS MAGAZINE
S-70-1980	1-B	SMALL ARMS MAGAZINE
S-70-1990	1-B	SMALL ARMS MAGAZINE
S-70-2000	1-B	SMALL ARMS MAGAZINE

HELICOPTER LANDING ZONES		
NUMBER	GRID LOCATION	AREA LOCATION
S-LZ-1	3-B	MONTFORD POINT
- 2	3-C	NAVAL HOSPITAL
- 3	4-C	6 TH MAR AREA RIVER RD - A ST
- 4	4-C	PARADE GROUND
- 5	4-D	BUILDING NO.2
- 6	4-D	10TH MAR AREA RIVER RD OPPOSITE BLDG NO.540
- 7	5-D	OP 2 LUCKEYS MOUND
- 8	4-F	ENGINEER SCHOOL CTISE BAY MARINES RD-POE RD
- 9	2-F	RIFLE RANGE RANGE RD NEAR RANGE 8
- 10	3-B	M/O AREA RIVER SHORE 2700 BLOCK
- 11	4-C	CENTRAL AREA VA DARE MOLLY PITCHER DR.
- 12	3-B	PARADISE POINT BREWSTER BLVD-HEAT RD.
- 13	2-F	RIFLE RANGE NEAR WATER PLANT
- 14	2-F	GEIGER AREA CHURCH ST NEAR BLDG TC-200
- 15	2-F	18TH MAR AREA RIVER RD-6 ST
- 16	4-D	2 TH MAR AREA RIVER RD-5 ST
- 17	4-C	RIFLE RANGE AREA TRI-ME VILLAGE-ADMIN AREA

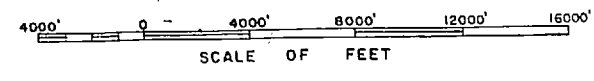
TACTICAL LANDING ZONES		
NUMBER	GRID LOCATION	AREA LOCATION
5-F		ALBATROSS
4-G		BLUE BIRD
4-F		CANARY
4-E		DOVE
3-C		EAGLE
5-F		FALCON
5-E		GOOSE
5-E		HAWK
4-D		JAY BIRD
6-C		LARK
5-D		PENGUIN
6-B		ROBIN
4-C		SPARROW

LEGEND  
 ▲ FIRE CONTROL AND OBSERVATION TOWER  
 ■ FOREST FIRE OBSERVATION TOWER  
 ⊕ HELICOPTER LANDING ZONES  
 ● OBSERVATION POINT  
 ▲-WF WARNING FLAGS  
 --- SHEET BOUNDARY

# INDEX SHEET

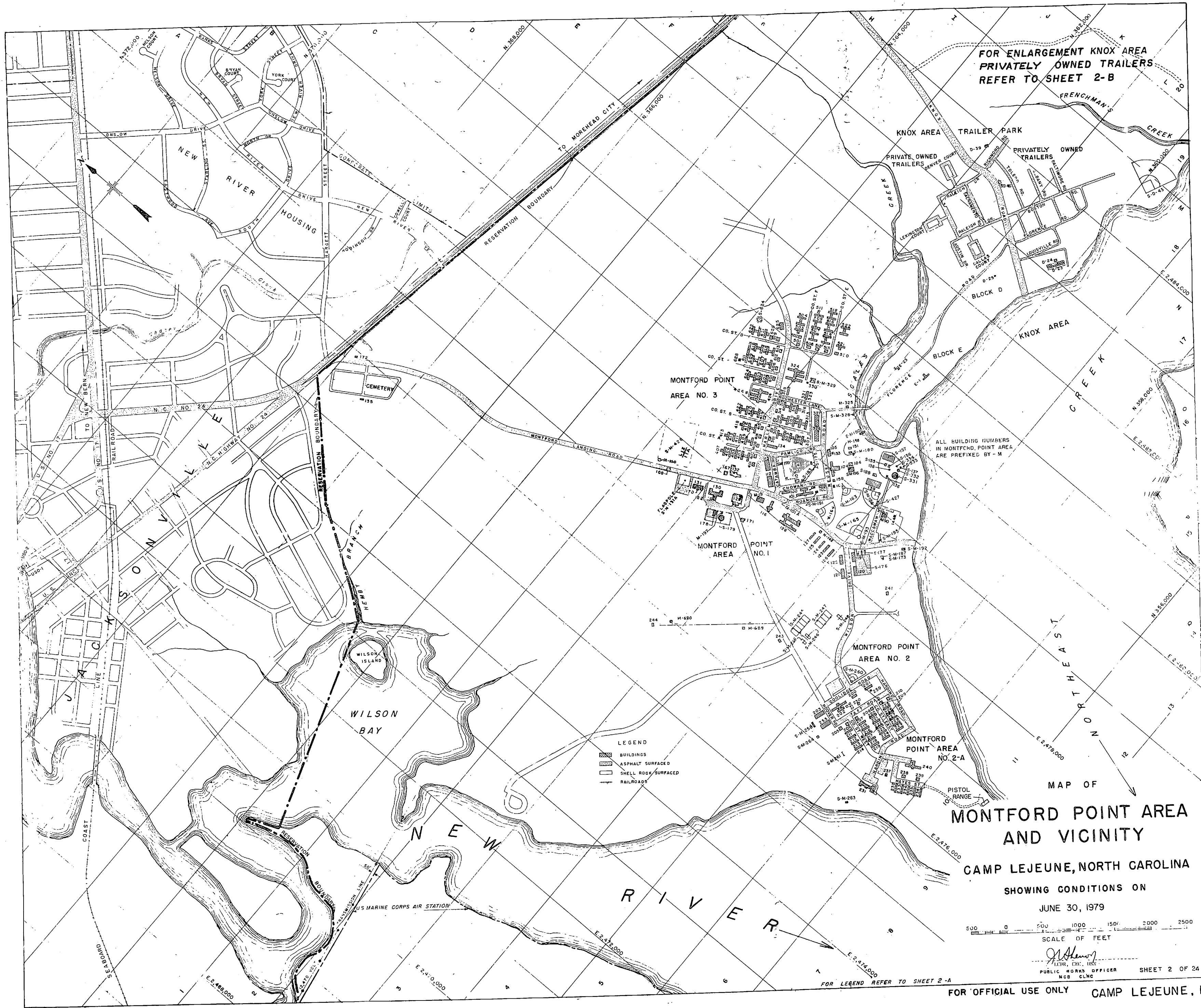
CAMP LEJEUNE, NORTH CAROLINA

SHOWING CONDITIONS ON JUNE 30, 1979



*John...*  
 CLC, CLK, ISEN  
 PUBLIC WORKS OFFICER  
 MCB CLNC

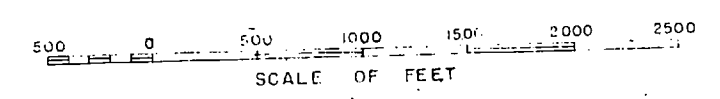




FOR ENLARGEMENT KNOX AREA  
PRIVATELY OWNED TRAILERS  
REFER TO SHEET 2-B

MAP OF  
**MONTFORD POINT AREA  
AND VICINITY**  
CAMP LEJEUNE, NORTH CAROLINA

SHOWING CONDITIONS ON  
JUNE 30, 1979



SCALE OF FEET  
*J. Henry*  
PUBLIC WORKS OFFICER

SHEET 2 OF 24

FOR OFFICIAL USE ONLY CAMP LEJEUNE, N.C.

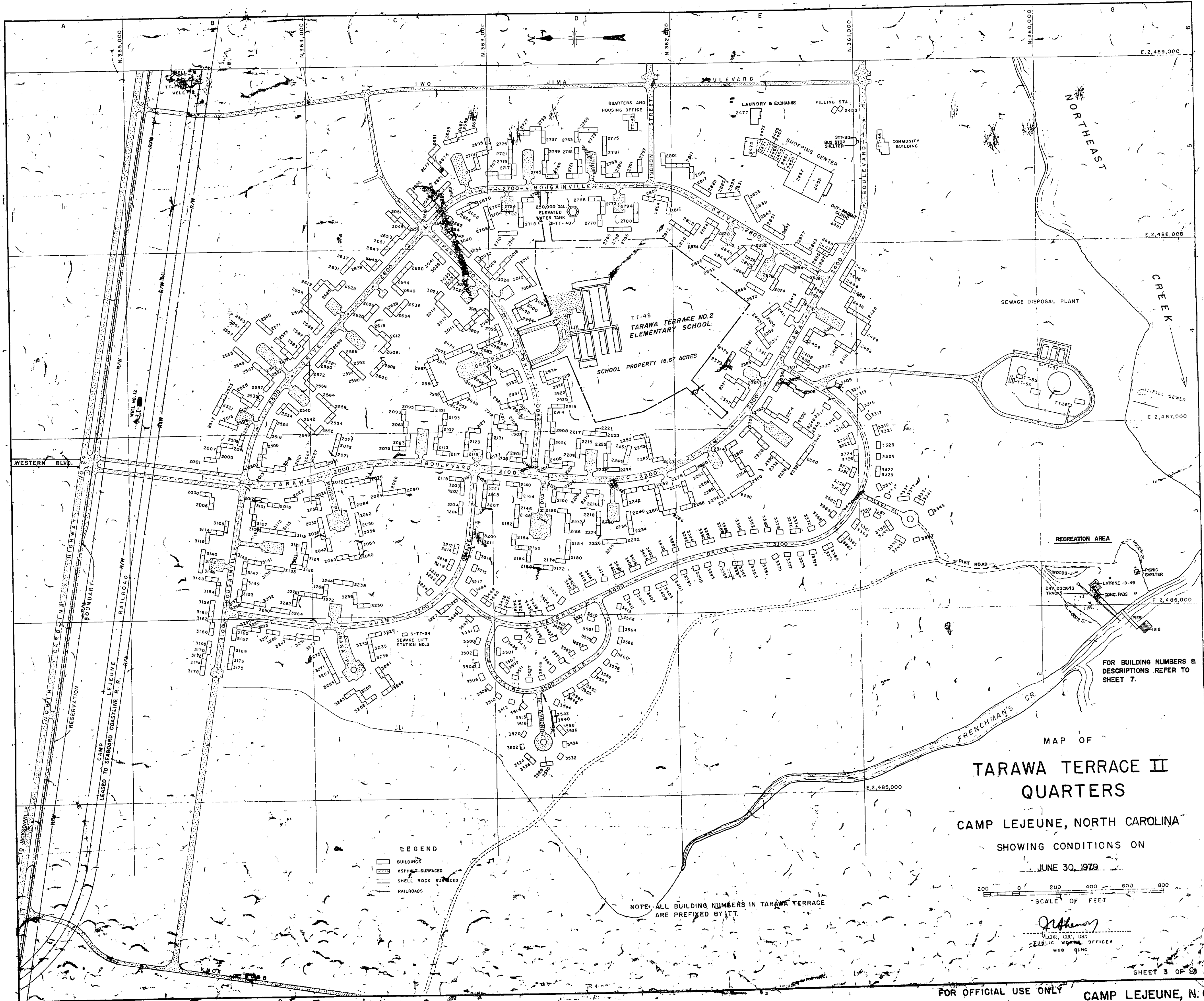
- LEGEND
- BUILDINGS
  - ASPHALT SURFACED
  - SHELL ROCK SURFACED
  - RAILROADS

FOR LEGEND REFER TO SHEET 2-A

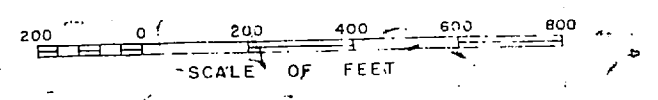








MAP OF  
**TARAWA TERRACE II  
 QUARTERS**  
 CAMP LEJEUNE, NORTH CAROLINA  
 SHOWING CONDITIONS ON  
 JUNE 30, 1979



- LEGEND**
- BUILDINGS
  - ASPHALT SURFACED
  - SHELL ROCK SURFACED
  - RAILROADS

NOTE: ALL BUILDING NUMBERS IN TARAWA TERRACE ARE PREFIXED BY TT.

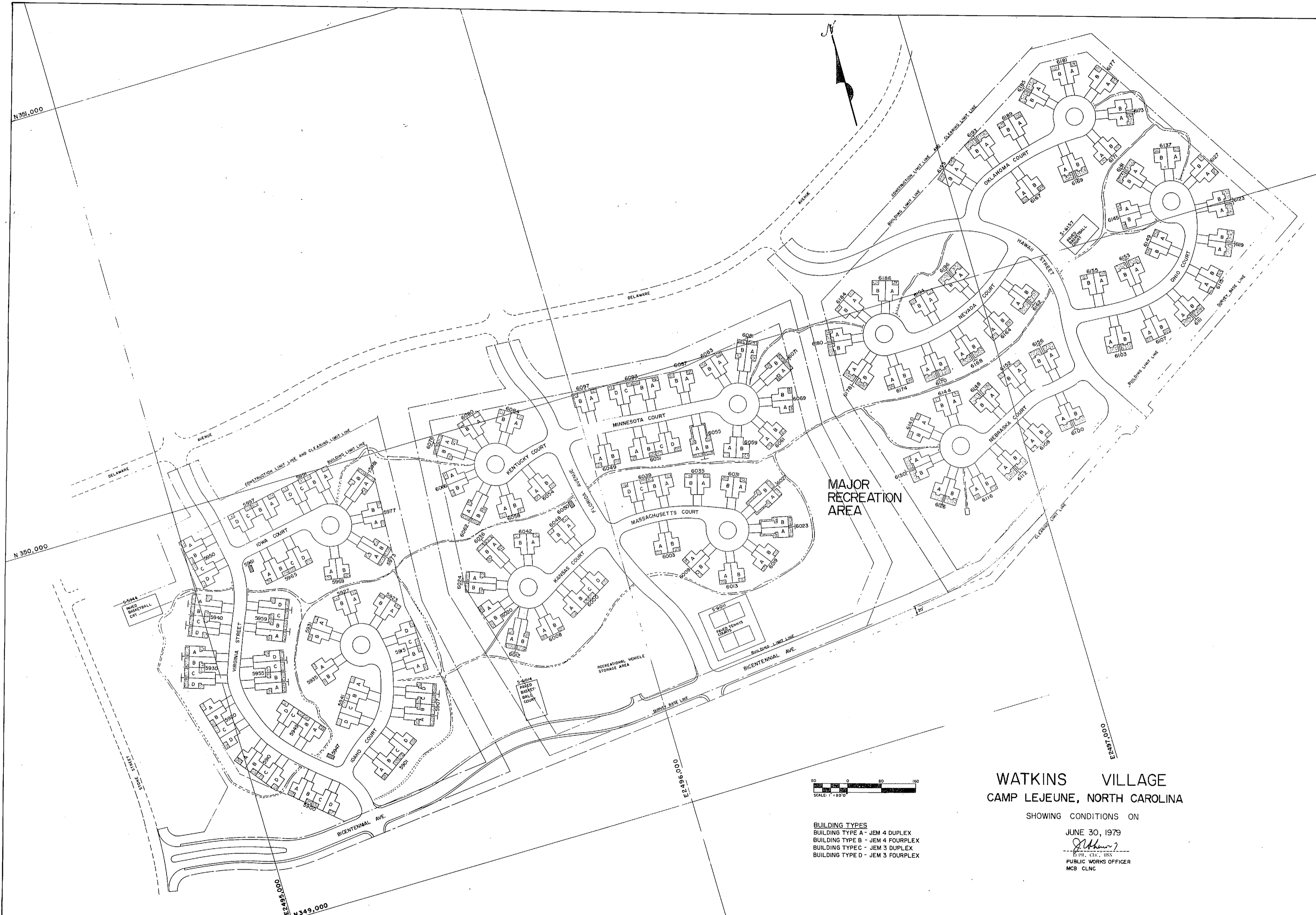
*[Signature]*  
 MAJOR, USAF  
 PUBLIC WORKS OFFICER  
 MCB QMC











**BUILDING TYPES**  
 BUILDING TYPE A - JEM 4 DUPLEX  
 BUILDING TYPE B - JEM 4 FOURPLEX  
 BUILDING TYPE C - JEM 3 DUPLEX  
 BUILDING TYPE D - JEM 3 FOURPLEX

**WATKINS VILLAGE**  
**CAMP LEJEUNE, NORTH CAROLINA**

SHOWING CONDITIONS ON

JUNE 30, 1979

*[Signature]*  
 PUBLIC WORKS OFFICER  
 MCB CLNC

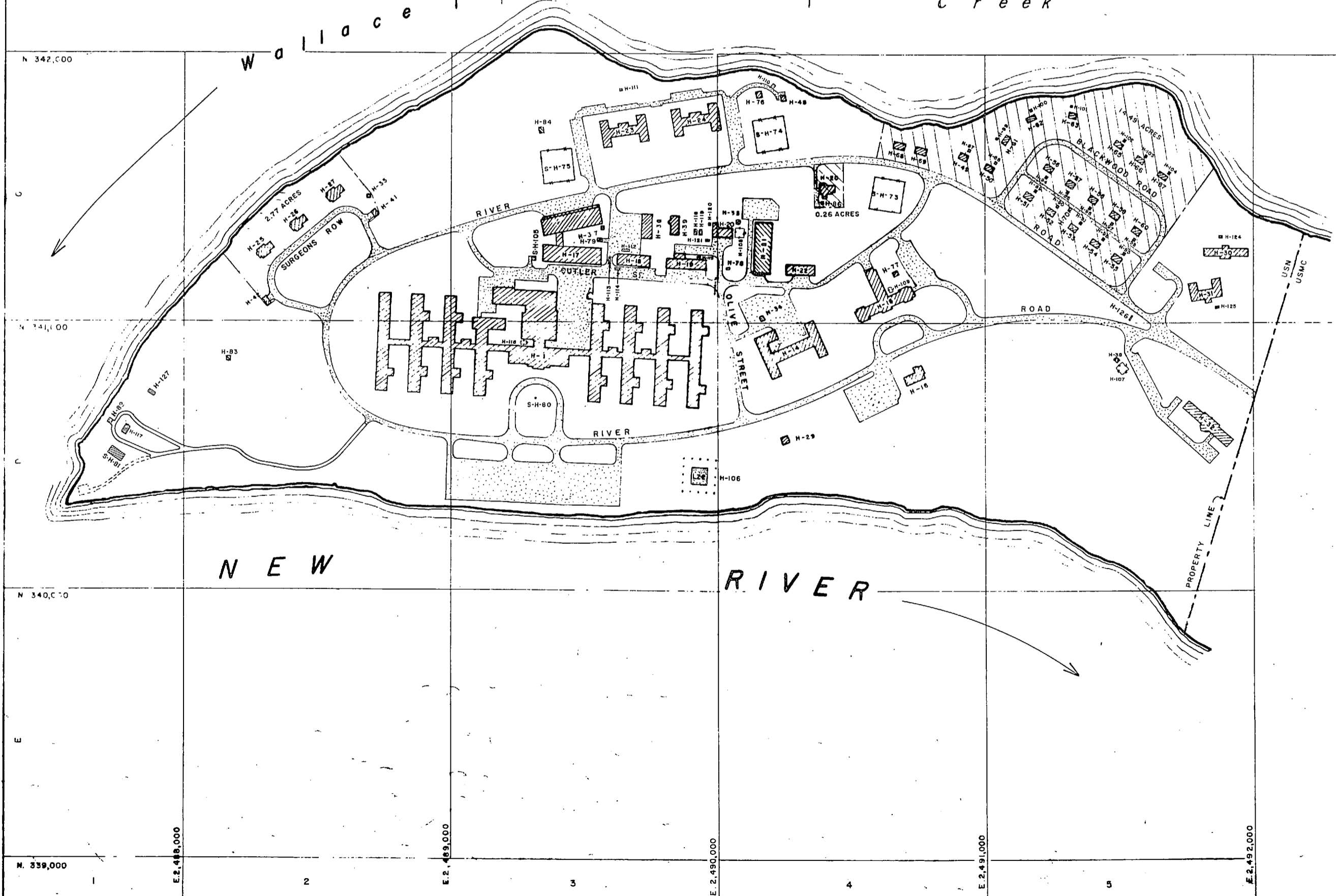


NUMBER	LOCAT.	USE	NUMBER	LOCAT.	USE
H-1	2-D	HOSPITAL	H-41	2-C	GARAGE
H-2	2-D	WARDS AND CLINIC	H-42	2-C	GARAGE
H-3	3-D	WARDS AND CLINIC	H-43	2-D	WARDS
H-4	3-D	ADMINISTRATION BLDG.	H-44	2-D	WARDS
H-5	3-D	WARDS	H-45	3-D	WARDS
H-6	3-D	WARDS	H-46	3-D	WARDS
H-7	3-D	WARDS	H-47	3-D	WARDS
H-8	2-D	WARDS; RED CROSS	H-48	4-C	PERSONNEL AND RECORDS BLDG.
H-9	3-D	WARDS	H-49	4-C	ANIMAL HOUSE
H-10	3-C	MESS HALL AND RECREATION BLDG.	H-50	5-C	MEDICAL OFFICERS' QUARTERS
H-11	3-D	WARDS	H-51	5-C	MEDICAL OFFICERS' QUARTERS
H-12	3-D	WARDS	H-52	5-C	MEDICAL OFFICERS' QUARTERS
H-13	3-D	WARDS	H-53	5-C	MEDICAL OFFICERS' QUARTERS
H-14	4-D	WARDEN OFFICERS' QUARTERS	H-54	5-C	MEDICAL OFFICERS' QUARTERS
H-15	4-C	FAMILY HOSPITAL	H-55	5-C	MEDICAL OFFICERS' QUARTERS
H-16	4-D	WAVE ENLISTED HOSP CORPS BKS.	H-56	5-C	MEDICAL OFFICERS' QUARTERS
H-17	3-C	MEDICAL WAREHOUSE	H-57	5-C	MEDICAL OFFICERS' QUARTERS
H-18	3-C	GARAGE	H-58	5-C	MEDICAL OFFICERS' QUARTERS
H-19	3-C	SHOPS	H-59	5-C	MEDICAL OFFICERS' QUARTERS
H-20	4-C	POWER PLANT	H-60	5-C	MEDICAL OFFICERS' QUARTERS
H-21	4-C	LAUNDRY	H-61	5-C	MEDICAL OFFICERS' QUARTERS
H-22	4-C	WAREHOUSE	H-62	5-C	MEDICAL OFFICERS' QUARTERS
H-23	3-C	CORPSMENS' BARRACKS	H-63	5-C	MEDICAL OFFICERS' QUARTERS
H-24	3-C	CORPSMENS' BARRACKS			
H-25	2-C	MEDICAL OFFICERS' QUARTERS	H-65	5-C	MEDICAL OFFICERS' QUARTERS
H-26	2-C	MEDICAL OFFICERS' QUARTERS	H-66	5-C	MEDICAL OFFICERS' QUARTERS
H-27	2-C	MEDICAL OFFICERS' QUARTERS	H-67	5-C	MEDICAL OFFICERS' QUARTERS
H-28	4-C	MEDICAL OFFICERS' QUARTERS	H-68	4-C	MEDICAL OFFICERS' QUARTERS
H-29	4-D	SEWAGE PUMPING STATION NO. 2	H-69	4-C	MEDICAL OFFICERS' QUARTERS
H-30	5-C	NON-HOUSEKEEPING QUARTERS	H-70	5-C	MEDICAL OFFICERS' QUARTERS
H-31	5-C	NON-HOUSEKEEPING QUARTERS	S-H-72	4-D	TRANSFORMER HOUSE
H-32	5-D	BACHELOR OFFICERS' QUARTERS	S-H-73	4-C	BASKETBALL COURTS
H-33	4-C	TRANSFORMER HOUSE "B"	S-H-74	4-C	TENNIS COURTS
H-34	4-C	TRANSFORMER HOUSE "E"	S-H-75	3-C	TENNIS COURTS
H-35	2-C	TRANSFORMER HOUSE "D"	H-76	4-C	TENNIS COURTS
H-36	3-C	GARAGE	H-77	4-C	PANT & INFLAMMABLE STORAGE BLDG.
H-37	3-C	WELL-E-1	H-78	4-C	GENERATOR HOUSE
H-38	5-D	TRANSFORMER HOUSE	H-79	3-C	PATHOLOGICAL WASTE INCINER. BLDG.
H-39	3-C	NIGHT CORPSMENS' BARRACKS	S-H-80	3-D	BULK OXYGEN STORAGE SHED
H-40	3-C	MEDICAL WAREHOUSE	S-H-81	1-D	FLAGPOLE
			H-82	1-D	PLAYING COURT
			H-83	2-D	PICNIC COOKOUT FACILITY
			H-84	3-C	STORAGE SHED
			S-H-85	3-D	GARDENERS STORAGE BUILDING
					HELICOPTER LANDING PAD (CONC.)

NUMBER	LOCAT.	USE
H-86	4-C	STORAGE
H-87	4-C	"
H-88	5-C	"
H-89	5-C	"
H-90	5-C	"
H-91	5-C	"
H-92	5-C	"
H-93	5-C	"
H-94	5-C	"
H-95	5-C	"
H-96	5-C	"
H-97	5-C	"
H-98	5-C	"
H-99	5-C	"
H-100	5-C	"
H-101	5-C	"
H-102	5-C	"
H-103	5-C	"
H-104	5-C	"
S-H-105	3-C	PLATFORM, OXYGEN FACILITY
H-106	3-D	HELICOPTER LANDING PAD LZ-2
H-107	5-D	ELECT. SWITCHING STA.
H-108	4-C	SUB-STATION
H-109	4-C	TRANSFORMER PAD
H-110	4-C	VEHICLE WASH RACK
H-111	3-C	BAR-B-CUE PIT
H-112	3-C	GREASE RACK
H-113	3-C	READY VEH STORAGE TANK
H-114	3-C	FILLING STATION
H-115	3-C	DUST COLLECTOR SYSTEM
H-116	3-D	TRANSFORMER PAD
H-117	1-D	PICNIC SHELTER
H-118	3-C	HEATING OIL TANK
H-119	3-C	"
H-120	3-C	GENERATOR OIL TANK
H-121	3-C	HEATING OIL TANK
H-122	1-D	WOMENS TOILET
H-123	1-D	MENS
H-124	5-C	HEATING OIL TANK
H-125	5-C	"
H-126	5-C	"
H-127	1-D	SIGN
		TOILET FACILITIES



Creek



LEGEND

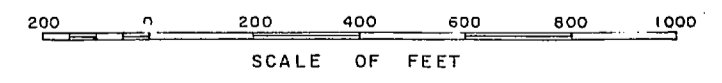
- BUILDINGS
- ASPHALT SURFACED
- SHORE LINE
- LZ-2 HELICOPTER LANDING ZONE
- STONE SURFACED ROAD
- EARTH ROAD
- MARINE CORPS BASE PROPERTY

REVISED PROPERTY DELINEATION  
 NAVAL HOSPITAL 127.1 ACRES  
 MARINE CORPS BASE 17.5 "  
 TOTAL HOSPITAL AREA 144.6 "

MAP OF  
 NAVAL HOSPITAL AREA  
 CAMP LEJEUNE, NORTH CAROLINA

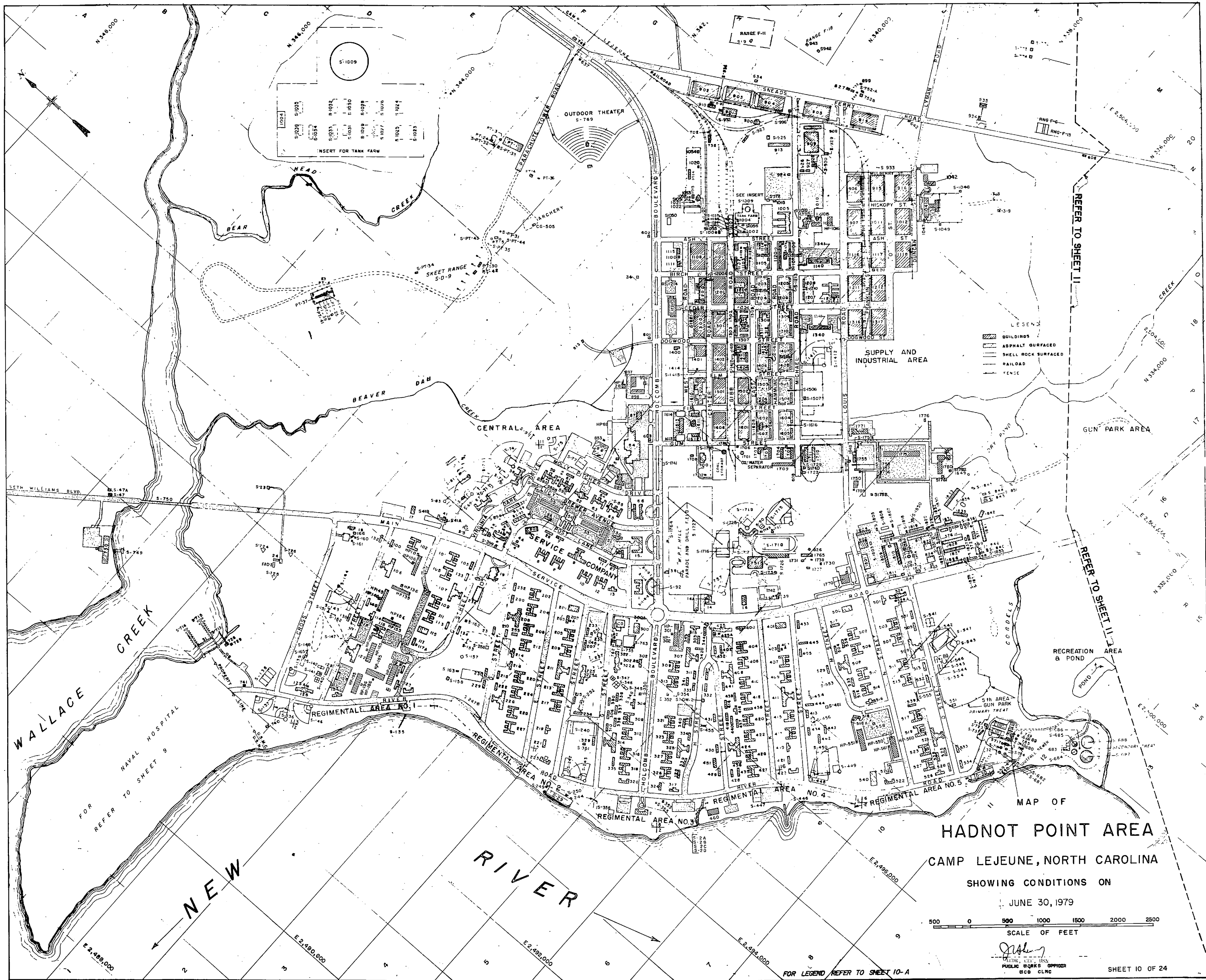
SHOWING CONDITIONS ON

JUNE 30, 1979

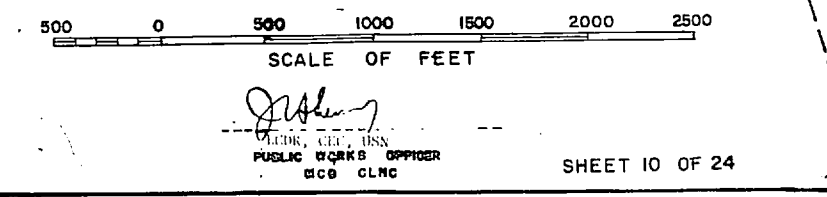


*[Signature]*  
 LEG. CEC, USMC  
 PUBLIC WORKS OFFICER  
 MCB CLNC





MAP OF  
**HADNOT POINT AREA**  
 CAMP LEJEUNE, NORTH CAROLINA  
 SHOWING CONDITIONS ON  
 JUNE 30, 1979

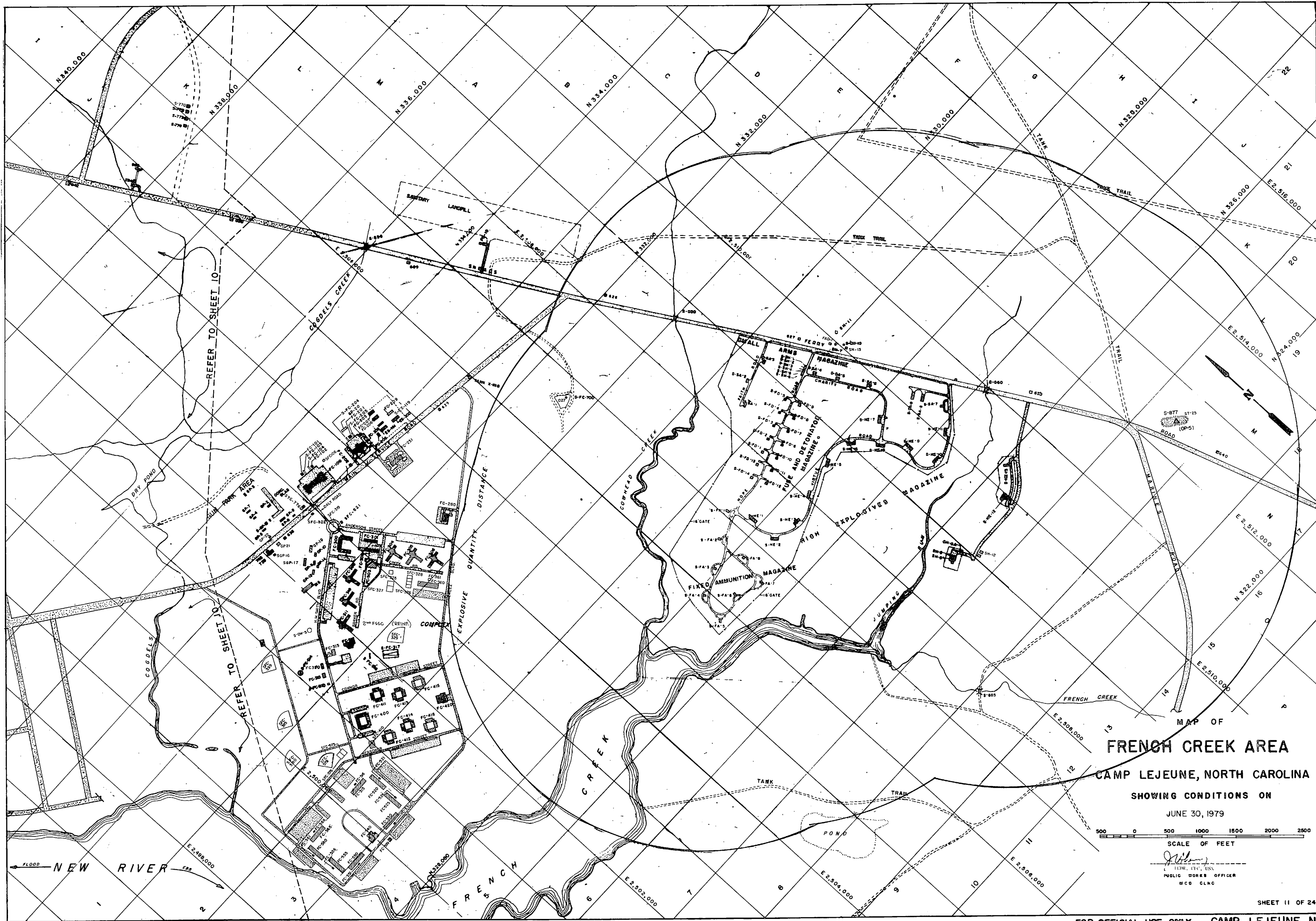












MAP OF  
**FRENCH CREEK AREA**  
 CAMP LEJEUNE, NORTH CAROLINA  
 SHOWING CONDITIONS ON  
 JUNE 30, 1979

0 500 1000 1500 2000 2500  
 SCALE OF FEET

*J. Wilson*  
 PUBLIC WORKS OFFICER  
 MCO CLNC

SHEET 11 OF 24

FOR OFFICIAL USE ONLY CAMP LEJEUNE, N. C.



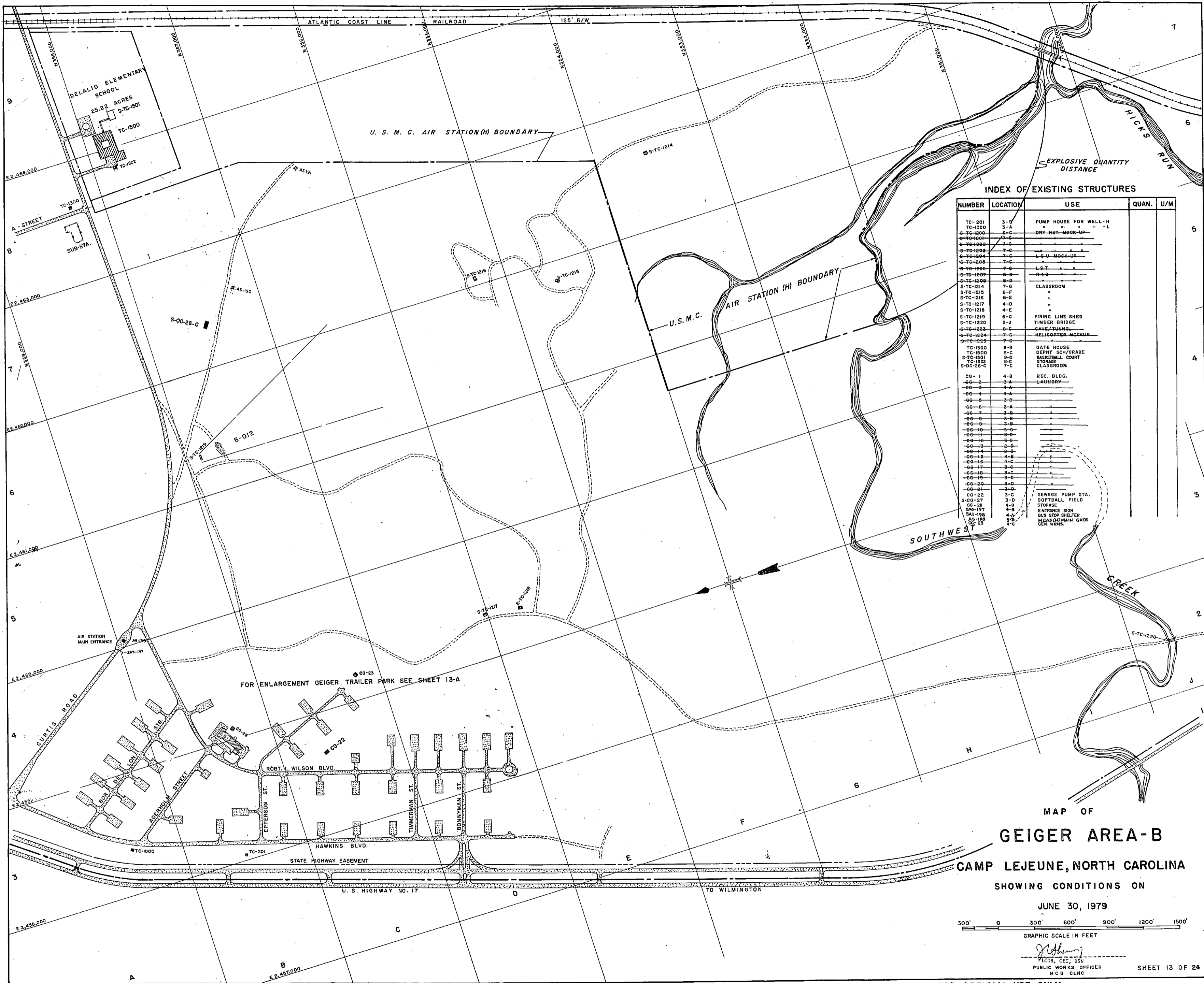








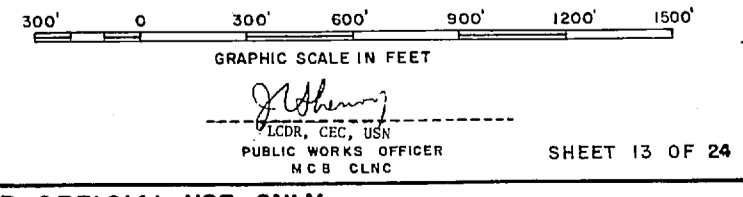





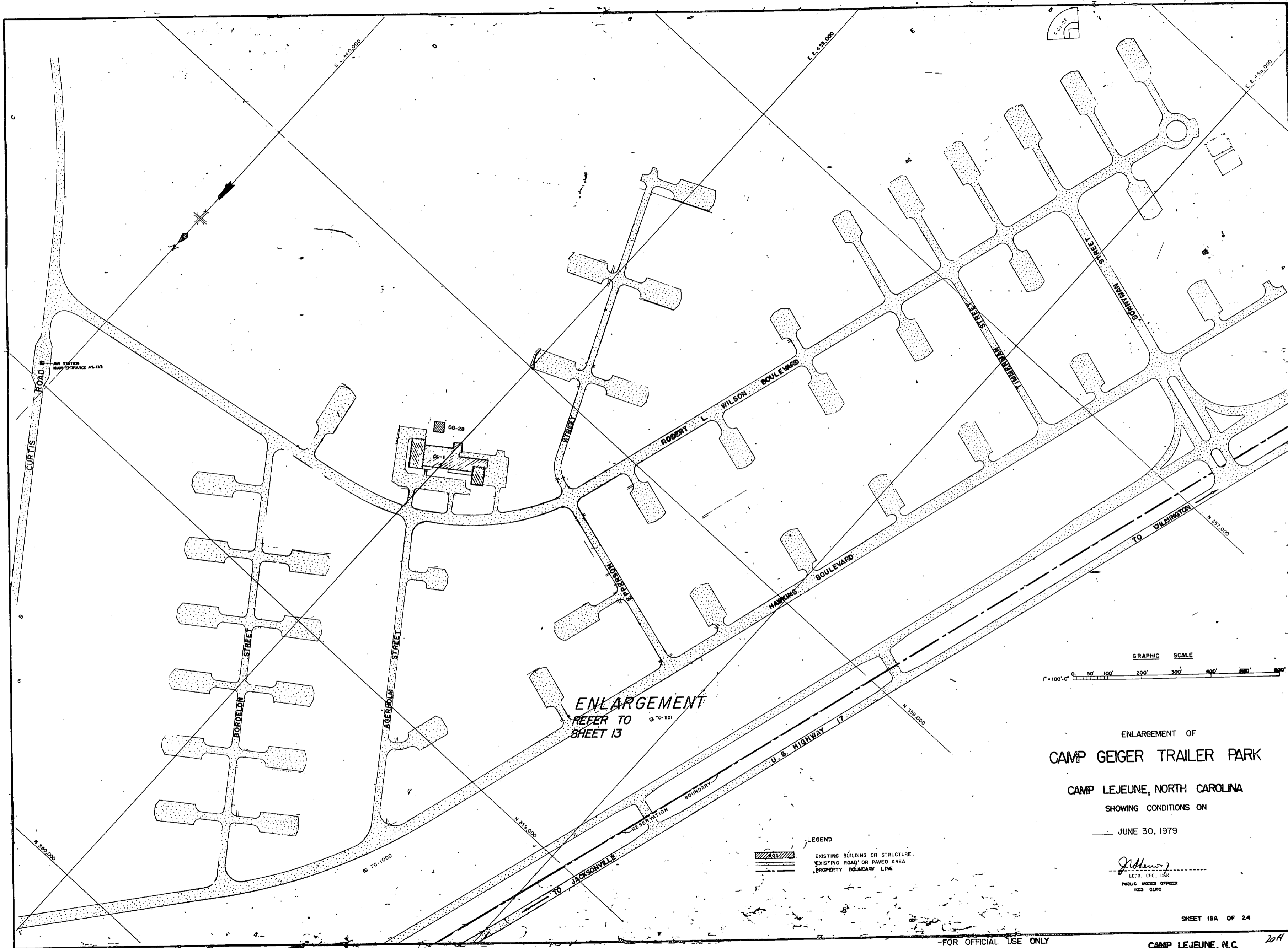
INDEX OF EXISTING STRUCTURES

NUMBER	LOCATION	USE	QUAN.	U/M
TC-201	3-B	PUMP HOUSE FOR WELL-H		
TC-1000	3-A	DRY NET-MOCK-UP		
S-TC-1200	7-C			
S-TC-1202	7-C			
S-TC-1208	7-C			
S-TC-1204	7-C	L.S.U. MCK-UP		
S-TC-1208	7-C			
S-TC-1206	7-C	L.S.T.		
S-TC-1207	7-C			
S-TC-1208	9-D			
S-TC-1214	7-D	CLASSROOM		
S-TC-1215	6-F	"		
S-TC-1216	6-E	"		
S-TC-1217	4-D	"		
S-TC-1218	4-E	"		
S-TC-1219	6-C	FIRING LINE SHED		
S-TC-1220	2-D	TIMBER BRIDGE		
S-TC-1203	9-C	CAVE/TUNNEL		
S-TC-1204	7-D	HELICOPTER MCK-UP		
S-TC-1205	7-D			
TC-1500	9-D	GATE HOUSE		
TC-1500	9-C	DEPT SCH/GRADE		
S-TC-1501	9-C	BASKETBALL COURT		
TC-1502	8-C	STORAGE		
S-DC-26-C	7-C	CLASSROOM		
CG-1	4-B	REC. BLDG.		
CG-2	3-B			
CG-3	4-A	LAUNDRY		
CG-4	4-A			
CG-5	3-B			
CG-6	3-A			
CG-7	4-B			
CG-8	3-B			
CG-9	3-B			
CG-10	3-D			
CG-11	3-D			
CG-12	3-D			
CG-13	3-D			
CG-14	3-D			
CG-15	4-B			
CG-16	4-C			
CG-17	3-C			
CG-18	3-C			
CG-19	3-C			
CG-20	3-D			
CG-21	3-D			
CG-22	3-C	SEWAGE PUMP STA.		
S-CO-27	3-D	SOFTBALL FIELD		
CG-28	4-B	STORAGE		
SM-197	4-B	ENTRANCE SIGN		
AS-198	4-A	BUS STOP SHELTER		
AS-199	2-D	MCCASIDY MAIN GATE		
CG-23	4-C	GEN. WRHS.		

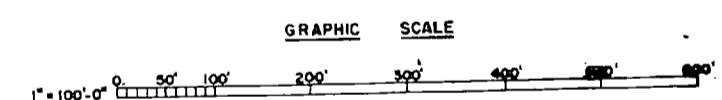
MAP OF  
**GEIGER AREA-B**  
 CAMP LEJEUNE, NORTH CAROLINA  
 SHOWING CONDITIONS ON  
 JUNE 30, 1979







ENLARGEMENT  
REFER TO  
SHEET 13



ENLARGEMENT OF  
CAMP GEIGER TRAILER PARK  
CAMP LEJEUNE, NORTH CAROLINA  
SHOWING CONDITIONS ON  
JUNE 30, 1979

LEGEND  
 [Hatched Box] EXISTING BUILDING OR STRUCTURE  
 [Dotted Box] EXISTING ROAD OR PAVED AREA  
 [Dashed Line] PROPERTY BOUNDARY LINE

*J. H. ...*  
LEDR, CEC, USN  
PUBLIC WORKS OFFICER  
M32 5120

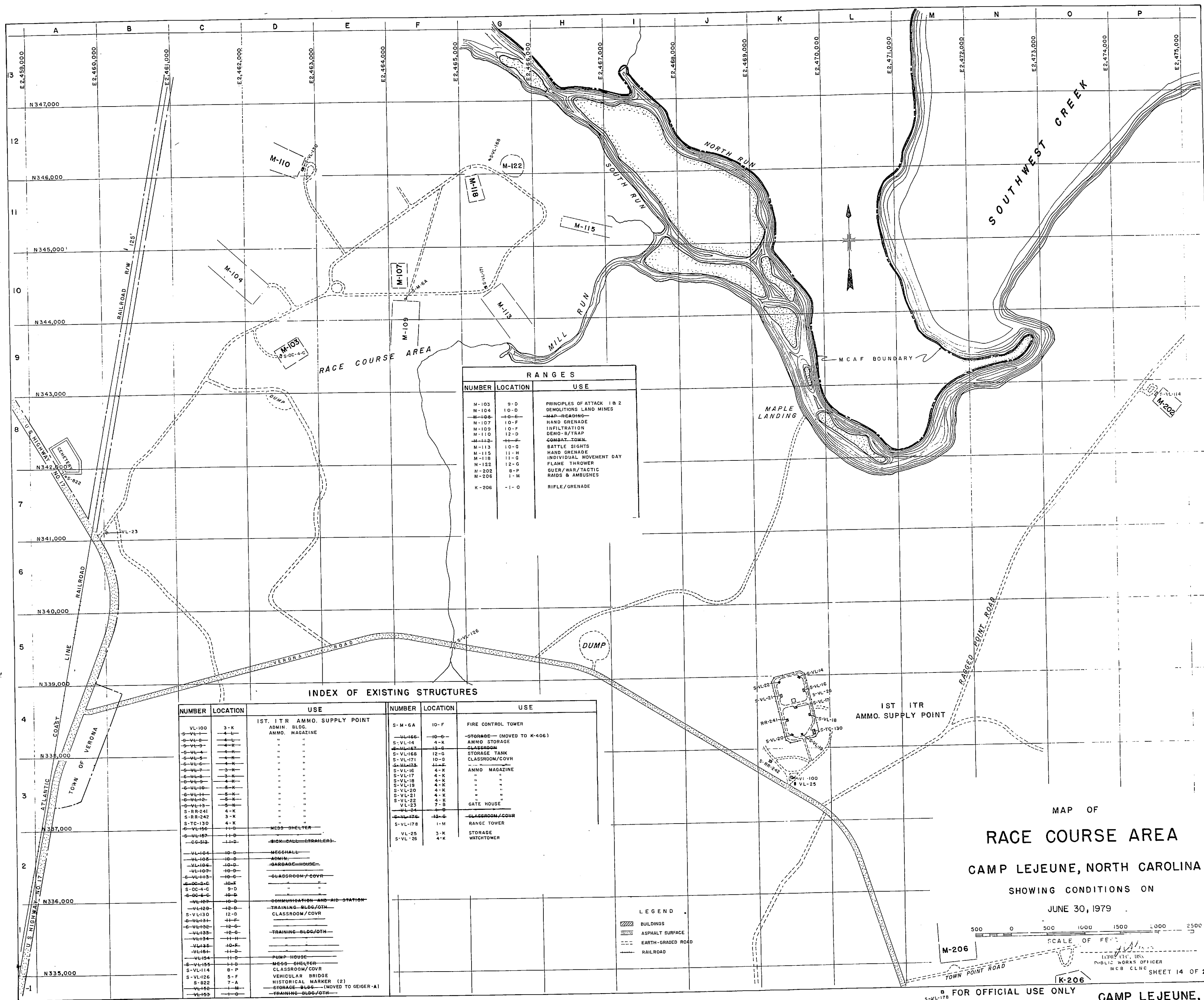
SHEET 15A OF 24

FOR OFFICIAL USE ONLY

CAMP LEJEUNE, N.C.

20A



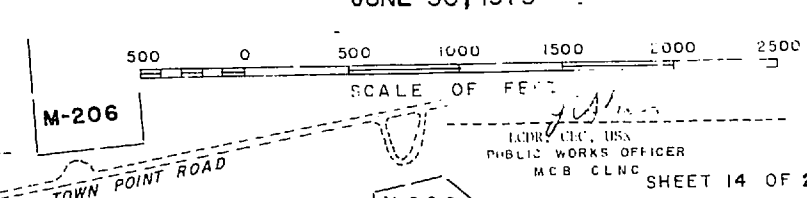


RANGES		
NUMBER	LOCATION	USE
M-103	9-D	PRINCIPLES OF ATTACK 1 & 2
M-104	10-D	DEMOLITIONS LAND MINES
M-106	10-E	MAP-READING
M-107	10-F	HAND GRENADE
M-109	10-F	INFILTRATION
M-110	12-D	DEMO-S/TRAP
M-113	11-F	COMBAT TOWN
M-113	10-G	BATTLE SIGHTS
M-115	11-H	HAND GRENADE
M-119	11-G	INDIVIDUAL MOVEMENT DAY
M-122	12-G	FLAME THROWER
M-202	8-P	QUER WAR/TACTIC
M-206	1-M	RAIDS & AMBUSHES
K-206	1-C	RIFLE/GRENADE

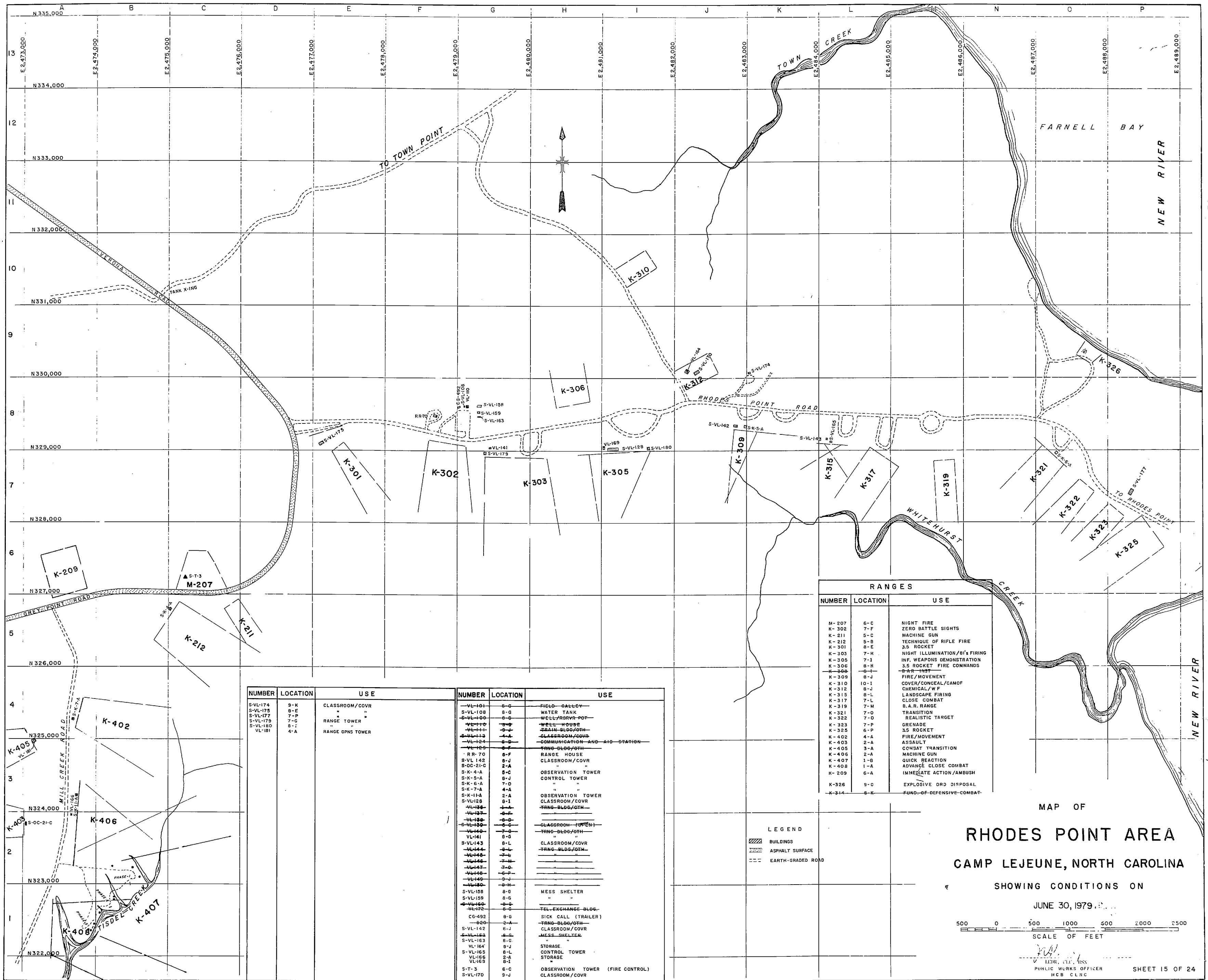
INDEX OF EXISTING STRUCTURES		
NUMBER	LOCATION	USE
VL-100	3-K	IST. ITR AMMO. SUPPLY POINT
S-VL-1	4-L	ADMIN. BLDG.
S-VL-2	4-K	AMMO. MAGAZINE
S-VL-3	4-K	"
S-VL-4	4-K	"
S-VL-5	4-K	"
S-VL-6	4-K	"
S-VL-7	3-K	"
S-VL-8	3-K	"
S-VL-9	4-K	"
S-VL-10	5-K	"
S-VL-11	5-K	"
S-VL-12	5-K	"
S-VL-13	5-K	"
S-RR-241	4-K	"
S-RR-242	3-K	"
S-TC-130	4-K	"
S-VL-126	11-D	MESS-SHELTER
S-VL-127	11-D	"
CG-512	11-D	SICK-CALL (TRAILER)
VL-104	10-D	MEGHALL
VL-105	10-D	ADMIN.
VL-106	10-D	GARAGE-HOUSE
VL-107	10-D	"
S-VL-113	10-G	CLASSROOM/COVR
S-OC-24C	10-A	"
S-OC-4-C	9-D	"
S-OC-6-C	10-D	"
VL-107	10-D	COMMUNICATION AND AID STATION
VL-129	12-D	TRAINING-BLDG/OTH
S-VL-130	12-D	CLASSROOM/COVR
S-VL-131	11-F	"
S-VL-132	12-G	"
VL-133	12-G	TRAINING-BLDG/OTH
VL-134	11-F	"
VL-135	10-E	"
VL-181	11-D	"
VL-154	11-D	PUMP-HOUSE
S-VL-155	11-D	MESS-SHELTER
S-VL-114	8-P	CLASSROOM/COVR
S-VL-126	5-F	VEHICULAR BRIDGE
S-822	7-A	HISTORICAL MARKER (2)
VL-156	11-M	STORAGE-BLDG (MOVED TO GEIGER-A1)
VL-157	11-D	TRAINING-BLDG/OTH
S-M-6A	10-F	FIRE CONTROL TOWER
VL-166	10-G	STORAGE (MOVED TO K-406)
S-VL-14	4-K	AMMO STORAGE
S-M-162	12-G	CLASSROOM
S-VL-168	12-G	STORAGE TANK
S-VL-171	10-D	CLASSROOM/COVR
S-M-173	11-E	"
S-VL-16	4-K	AMMO MAGAZINE
S-VL-17	4-K	"
S-VL-18	4-K	"
S-VL-19	4-K	"
S-VL-20	4-K	"
S-VL-21	4-K	"
S-VL-22	4-K	"
VL-23	7-B	GATE HOUSE
VL-24	3-D	"
S-VL-176	13-G	CLASSROOM/COVR
S-VL-178	1-M	RANGE TOWER
VL-25	3-K	STORAGE
S-VL-26	4-K	WATCHTOWER

MAP OF  
**RACE COURSE AREA**  
 CAMP LEJEUNE, NORTH CAROLINA  
 SHOWING CONDITIONS ON  
 JUNE 30, 1979

LEGEND  
 BUILDINGS  
 ASPHALT SURFACE  
 EARTH-GRADED ROAD  
 RAILROAD







RANGES		
NUMBER	LOCATION	USE
M-207	6-C	NIGHT FIRE
K-302	7-F	ZERO BATTLE SIGHTS
K-211	5-C	MACHINE GUN
K-212	5-B	TECHNIQUE OF RIFLE FIRE
K-301	8-E	3.5 ROCKET
K-303	7-H	NIGHT ILLUMINATION/BI'S FIRING
K-305	7-I	INF. WEAPONS DEMONSTRATION
K-306	8-H	3.5 ROCKET FIRE COMMANDS
K-309	8-J	FIRE/MOVEMENT
K-310	10-I	COVER/CONCEAL/CAMOF
K-312	8-J	CHEMICAL/W/F
K-315	8-L	LANDSCAPE FIRING
K-317	7-L	CLOSE COMBAT
K-319	7-M	B.A.R. RANGE
K-321	7-O	TRANSITION
K-322	7-O	REALISTIC TARGET
K-323	7-P	GRENADE
K-325	6-P	3.5 ROCKET
K-402	4-A	FIRE/MOVEMENT
K-403	2-A	ASSAULT
K-405	3-A	COMBAT TRANSITION
K-406	2-A	MACHINE GUN
K-407	1-B	QUICK REACTION
K-408	1-A	ADVANCE CLOSE COMBAT
K-209	6-A	IMMEDIATE ACTION/AMBUSH
K-326	9-C	EXPLOSIVE ORD DISPOSAL
K-314	8-K	FUND-OF-DEFENSIVE-COMBAT

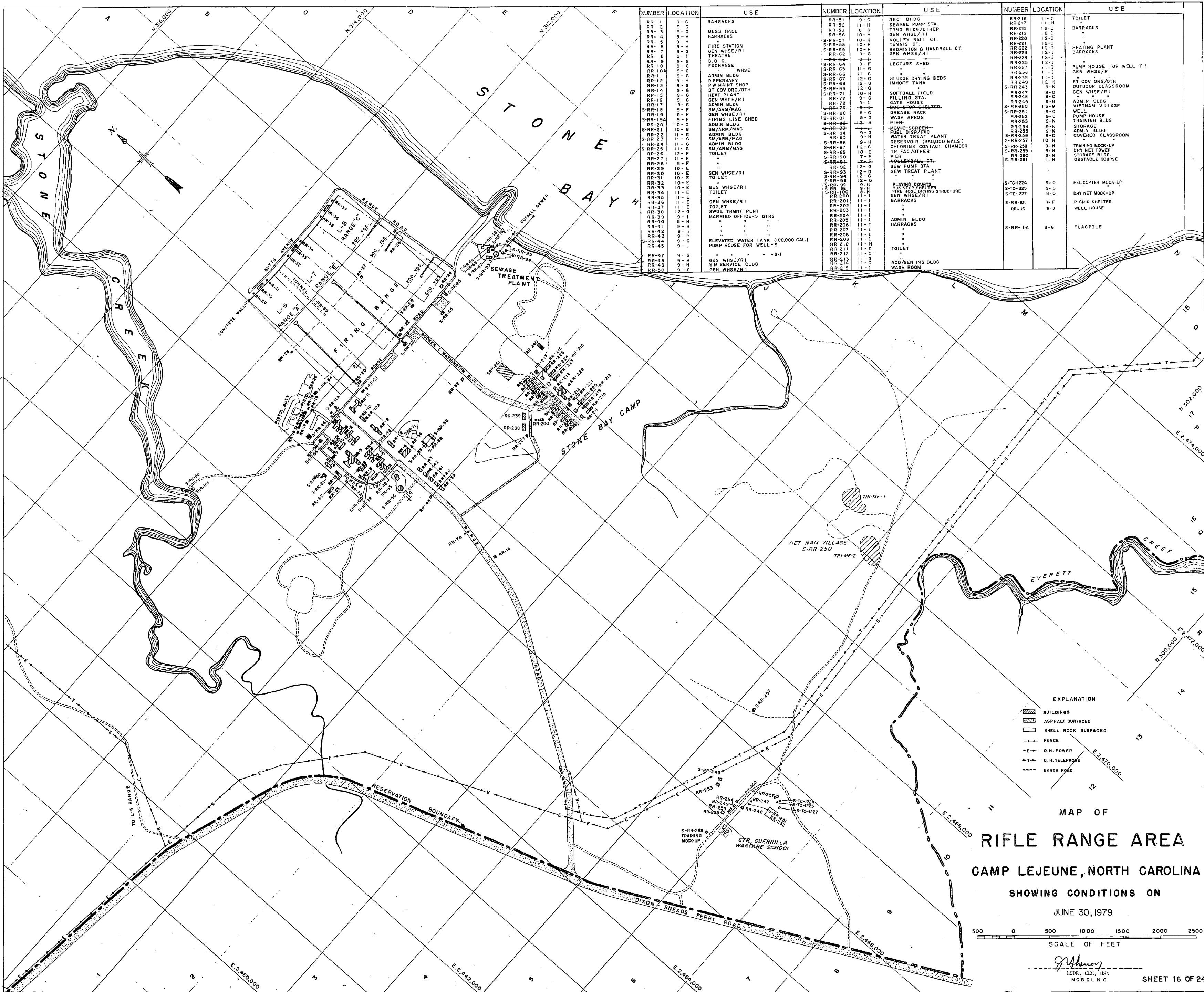
NUMBER	LOCATION	USE	NUMBER	LOCATION	USE
S-VL-174	9-K	CLASSROOM/COVR	VL-101	8-G	FIELD-GALLEY
S-VL-175	8-E	"	S-VL-100	8-G	WATER TANK
S-VL-177	7-P	"	VL-100	8-G	WELL/TROOP-POST
S-VL-178	7-G	RANGE TOWER	VL-110	8-W	WELL-HOUSE
S-VL-180	8-T	"	VL-111	8-W	GRAIN-BLDG/OTN
VL-181	4-A	RANGE OPNS TOWER	VL-112	8-A	CLASSROOM/COVR
			VL-124	8-D	COMMUNICATION-AND-AID-STATION
			VL-125	8-F	TRNG-BLDG/OTN
			RR-70	8-F	RANGE HOUSE
			S-VL-142	8-J	RANGE HOUSE
			B-OC-21-C	2-A	CLASSROOM/COVR
			S-K-4-A	8-C	OBSERVATION TOWER
			S-K-5-A	8-J	CONTROL TOWER
			S-K-6-A	7-D	"
			S-K-7-A	4-A	"
			S-K-11-A	2-A	OBSERVATION TOWER
			S-VL-143	8-L	CLASSROOM/COVR
			VL-144	8-A	TRNG-BLDG/OTN
			VL-145	7-B	"
			VL-146	7-B	"
			VL-147	8-D	"
			VL-148	8-D	"
			VL-149	7-O	TRNG-BLDG/OTN
			VL-141	8-G	"
			S-VL-143	8-L	CLASSROOM/COVR
			VL-144	8-A	TRNG-BLDG/OTN
			VL-145	7-B	"
			VL-146	7-B	"
			VL-147	8-D	"
			VL-148	8-D	"
			VL-149	7-O	TRNG-BLDG/OTN
			VL-150	8-H	"
			S-VL-158	8-G	"
			S-VL-159	8-G	MESS SHELTER
			VL-160	8-G	"
			VL-161	8-G	TELE-EXCHANGE-BLDG-
			CG-492	8-G	SICK CALL (TRAILER)
			VL-142	8-J	TRNG-BLDG/OTN
			S-VL-142	8-J	CLASSROOM/COVR
			S-VL-163	8-G	MESS SHELTER
			VL-164	8-J	"
			S-VL-165	8-L	STORAGE
			VL-166	2-A	CONTROL TOWER
			VL-165	8-I	STORAGE
			S-T-3	6-C	OBSERVATION TOWER (FIRE CONTROL)
			S-VL-170	9-J	CLASSROOM/COVR

LEGEND  
 [Symbol] BUILDINGS  
 [Symbol] ASPHALT SURFACE  
 [Symbol] EARTH-GRADED ROAD

MAP OF  
**RHODES POINT AREA**  
**CAMP LEJEUNE, NORTH CAROLINA**  
 SHOWING CONDITIONS ON  
 JUNE 30, 1979  
 SCALE OF FEET  
 500 0 500 1000 1500 2000 2500  
 LIEB, C. L. 488  
 PUBLIC WORKS OFFICER  
 MCB CLNC  
 SHEET 15 OF 24







EXPLANATION

- Buildings
- Asphalt Surfaced
- Shell Rock Surfaced
- Fence
- O.H. Power
- O.H. Telephone
- Earth Road

MAP OF  
**RIFLE RANGE AREA**  
 CAMP LEJEUNE, NORTH CAROLINA  
 SHOWING CONDITIONS ON  
 JUNE 30, 1979

500 0 500 1000 1500 2000 2500  
 SCALE OF FEET

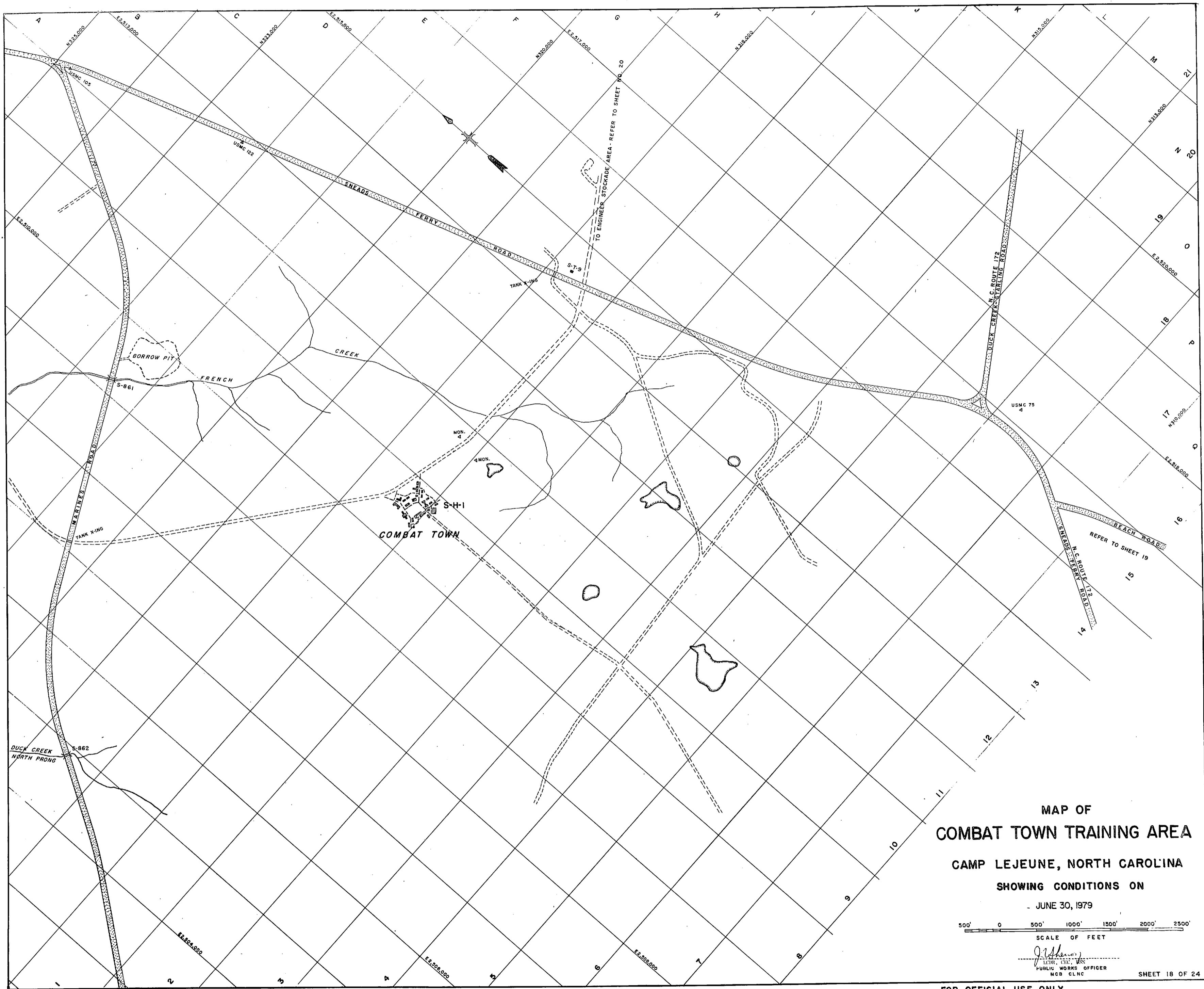
DR. J. W. HAYES  
 LTJG, USN  
 MCBC/LNC

SHEET 16 OF 24

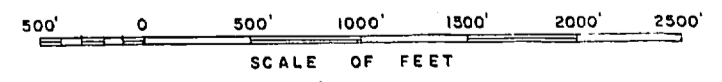








MAP OF  
**COMBAT TOWN TRAINING AREA**  
 CAMP LEJEUNE, NORTH CAROLINA  
 SHOWING CONDITIONS ON  
 JUNE 30, 1979

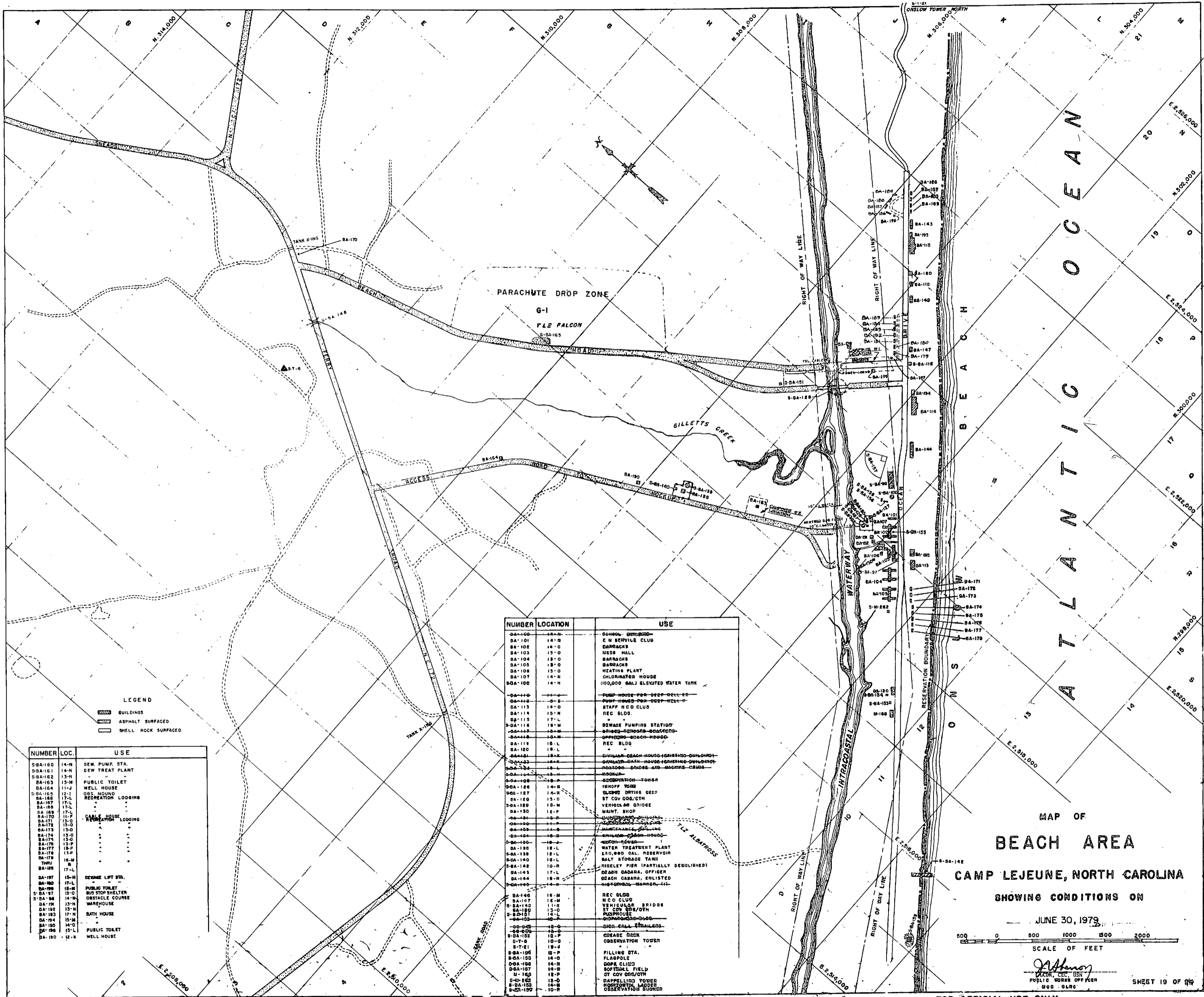


SCALE OF FEET  
*J. Williams*  
 PUBLIC WORKS OFFICER  
 MCB CLNC

SHEET 18 OF 24

FOR OFFICIAL USE ONLY **CAMP LEJEUNE, N.C.**






NUMBER	LOC.	USE
8A-160	14-N	SEW PUMP STA.
8A-161	14-N	SEW TREAT PLANT
8A-162	13-N	"
8A-163	13-M	PUBLIC TOILET
8A-164	11-J	WELL HOUSE
8A-165	12-I	OBV MOUND
8A-166	17-L	RECREATION LODGING
8A-167	17-L	"
8A-168	17-L	"
8A-169	17-L	"
8A-170	17-L	"
8A-171	17-L	RESTAURANT LODGING
8A-172	17-L	"
8A-173	17-L	"
8A-174	17-L	"
8A-175	17-L	"
8A-176	17-L	"
8A-177	17-L	"
8A-178	17-L	"
8A-179	16-M	"
8A-180	17-L	"
8A-181	15-N	ENGINE LIFT STD.
8A-182	17-L	PUBLIC TOILET
8A-183	15-M	BUS STOP SHELTER
8A-184	14-M	OBSTACLE COURSE
8A-185	13-M	WAREHOUSE
8A-186	13-M	BATH HOUSE
8A-187	17-M	"
8A-188	15-M	PUBLIC TOILET
8A-189	14-O	"
8A-190	12-N	WELL HOUSE

NUMBER	LOCATION	USE
8A-100	14-N	SCHOOL
8A-101	14-N	E H RECREATION CLUB
8A-102	14-D	BARRACKS
8A-103	13-D	MESS HALL
8A-104	13-D	BARRACKS
8A-105	13-D	BARRACKS
8A-106	13-D	HEATING PLANT
8A-107	14-N	COLORADO HOUSE
8A-108	14-N	(100,000 GAL) ELEVATED WATER TANK
8A-109	14-N	"
8A-110	14-N	"
8A-111	14-D	PUMP HOUSE FOR DEEP WELLS
8A-112	14-D	PUMP HOUSE FOR DEEP WELLS
8A-113	14-D	STAFF H Q CLUB
8A-114	13-N	REC BLDG
8A-115	17-L	"
8A-116	18-M	SEWER PUMPING STATION
8A-117	18-M	OFFICERS QUARTERS
8A-118	18-M	OFFICERS QUARTERS
8A-119	18-L	REC BLDG
8A-120	18-L	"
8A-121	18-L	CAHILLAN DASH HOUSE (PARTIALLY DEMOLISHED)
8A-122	18-L	WATSON DASH HOUSE (PARTIALLY DEMOLISHED)
8A-123	18-L	WATSON DASH HOUSE (PARTIALLY DEMOLISHED)
8A-124	18-L	WATSON DASH HOUSE (PARTIALLY DEMOLISHED)
8A-125	18-L	WATSON DASH HOUSE (PARTIALLY DEMOLISHED)
8A-126	18-L	WATSON DASH HOUSE (PARTIALLY DEMOLISHED)
8A-127	18-L	WATSON DASH HOUSE (PARTIALLY DEMOLISHED)
8A-128	18-L	WATSON DASH HOUSE (PARTIALLY DEMOLISHED)
8A-129	18-L	WATSON DASH HOUSE (PARTIALLY DEMOLISHED)
8A-130	18-L	WATSON DASH HOUSE (PARTIALLY DEMOLISHED)
8A-131	18-L	WATSON DASH HOUSE (PARTIALLY DEMOLISHED)
8A-132	18-L	WATSON DASH HOUSE (PARTIALLY DEMOLISHED)
8A-133	18-L	WATSON DASH HOUSE (PARTIALLY DEMOLISHED)
8A-134	18-L	WATSON DASH HOUSE (PARTIALLY DEMOLISHED)
8A-135	18-L	WATSON DASH HOUSE (PARTIALLY DEMOLISHED)
8A-136	18-L	WATSON DASH HOUSE (PARTIALLY DEMOLISHED)
8A-137	18-L	WATSON DASH HOUSE (PARTIALLY DEMOLISHED)
8A-138	18-L	WATSON DASH HOUSE (PARTIALLY DEMOLISHED)
8A-139	18-L	WATSON DASH HOUSE (PARTIALLY DEMOLISHED)
8A-140	18-L	WATSON DASH HOUSE (PARTIALLY DEMOLISHED)
8A-141	18-L	WATSON DASH HOUSE (PARTIALLY DEMOLISHED)
8A-142	18-L	WATSON DASH HOUSE (PARTIALLY DEMOLISHED)
8A-143	18-L	WATSON DASH HOUSE (PARTIALLY DEMOLISHED)
8A-144	18-L	WATSON DASH HOUSE (PARTIALLY DEMOLISHED)
8A-145	18-L	WATSON DASH HOUSE (PARTIALLY DEMOLISHED)
8A-146	18-L	WATSON DASH HOUSE (PARTIALLY DEMOLISHED)
8A-147	18-L	WATSON DASH HOUSE (PARTIALLY DEMOLISHED)
8A-148	18-L	WATSON DASH HOUSE (PARTIALLY DEMOLISHED)
8A-149	18-L	WATSON DASH HOUSE (PARTIALLY DEMOLISHED)
8A-150	18-L	WATSON DASH HOUSE (PARTIALLY DEMOLISHED)
8A-151	18-L	WATSON DASH HOUSE (PARTIALLY DEMOLISHED)
8A-152	18-L	WATSON DASH HOUSE (PARTIALLY DEMOLISHED)
8A-153	18-L	WATSON DASH HOUSE (PARTIALLY DEMOLISHED)
8A-154	18-L	WATSON DASH HOUSE (PARTIALLY DEMOLISHED)
8A-155	18-L	WATSON DASH HOUSE (PARTIALLY DEMOLISHED)
8A-156	18-L	WATSON DASH HOUSE (PARTIALLY DEMOLISHED)
8A-157	18-L	WATSON DASH HOUSE (PARTIALLY DEMOLISHED)
8A-158	18-L	WATSON DASH HOUSE (PARTIALLY DEMOLISHED)
8A-159	18-L	WATSON DASH HOUSE (PARTIALLY DEMOLISHED)
8A-160	18-L	WATSON DASH HOUSE (PARTIALLY DEMOLISHED)

MAP OF  
**BEACH AREA**  
 CAMP LEJEUNE, NORTH CAROLINA  
 SHOWING CONDITIONS ON  
 JUNE 30, 1973

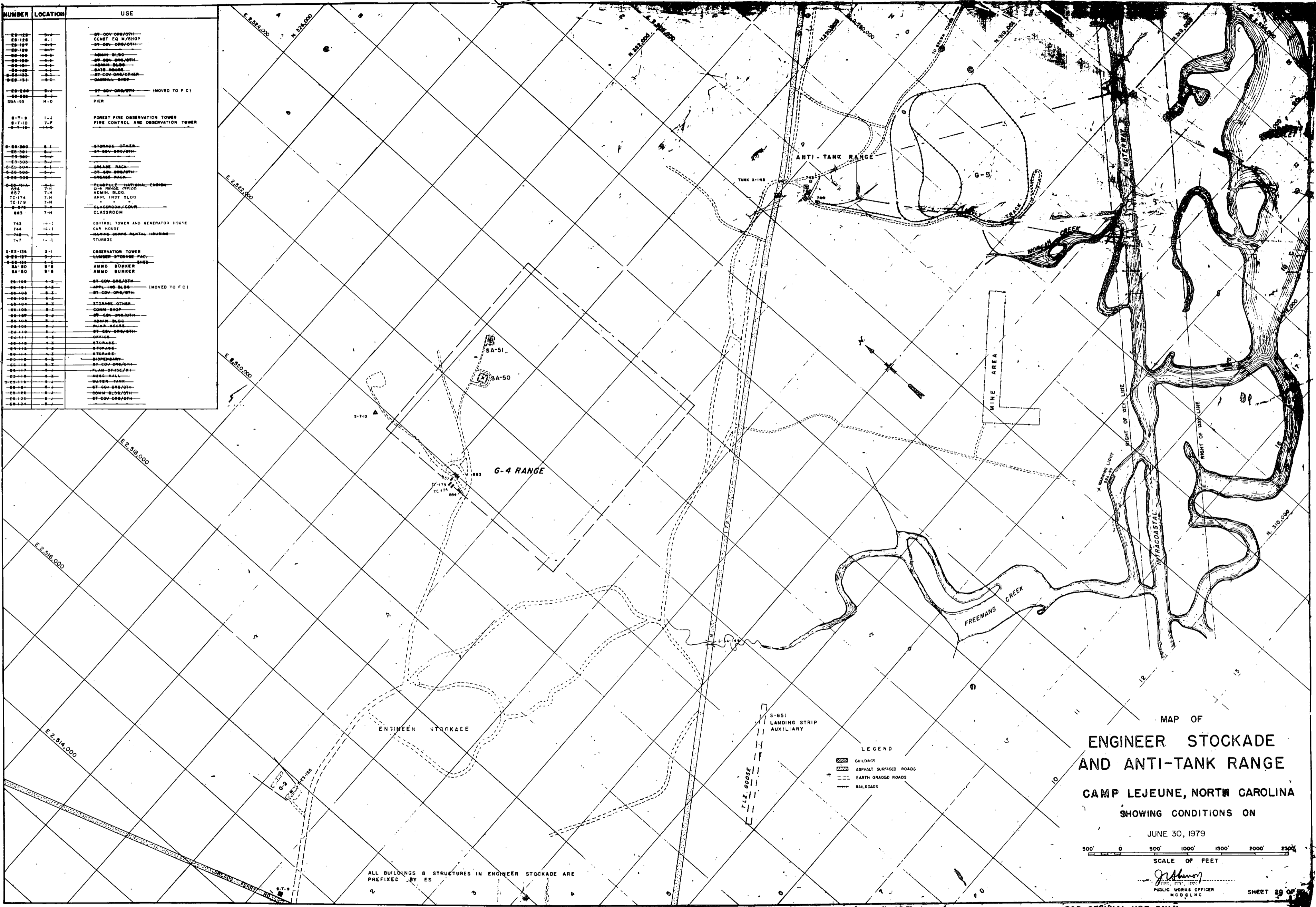
500 0 500 1000 1500 2000  
 SCALE OF FEET

*[Signature]*  
 PUBLIC WORKS OFFICER  
 MOD. 6182

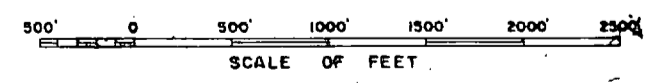




NUMBER	LOCATION	USE
ES-128	3-1	ST-COV-ORG/OTH
ES-128	4-1	CONST EQ W/SHOP
ES-129	3-1	ST-COV-ORG/OTH
ES-130	3-1	ADMIN-BLDG
ES-131	3-1	ST-COV-ORG/OTH
ES-132	3-1	ADMIN-BLDG
ES-133	3-1	BASE HOUSE
ES-134	3-1	ST-COV-ORG/OTHER
ES-135	3-1	COMMUN-BLDG
ES-200	3-1	ST-COV-ORG/OTH (MOVED TO FCI)
ES-201	3-1	PIER
ES-202	14-0	
8-T-9	1-2	FOREST FIRE OBSERVATION TOWER
8-T-10	7-2	FIRE CONTROL AND OBSERVATION TOWER
8-T-11	14-0	
ES-300	3-1	STORAGE-OTHER
ES-301	3-1	ST-COV-ORG/OTH
ES-302	3-1	
ES-303	3-1	
ES-304	3-1	ORANGE BACH
ES-305	3-1	ST-COV-ORG/OTH
ES-306	3-1	ORANGE BACH
ES-307	3-1	
ES-308	3-1	
ES-309	3-1	
ES-310	3-1	
ES-311	3-1	
ES-312	3-1	
ES-313	3-1	
ES-314	3-1	
ES-315	3-1	
ES-316	3-1	
ES-317	3-1	
ES-318	3-1	
ES-319	3-1	
ES-320	3-1	
ES-321	3-1	
ES-322	3-1	
ES-323	3-1	
ES-324	3-1	
ES-325	3-1	
ES-326	3-1	
ES-327	3-1	
ES-328	3-1	
ES-329	3-1	
ES-330	3-1	
ES-331	3-1	
ES-332	3-1	
ES-333	3-1	
ES-334	3-1	
ES-335	3-1	
ES-336	3-1	
ES-337	3-1	
ES-338	3-1	
ES-339	3-1	
ES-340	3-1	
ES-341	3-1	
ES-342	3-1	
ES-343	3-1	
ES-344	3-1	
ES-345	3-1	
ES-346	3-1	
ES-347	3-1	
ES-348	3-1	
ES-349	3-1	
ES-350	3-1	
ES-351	3-1	
ES-352	3-1	
ES-353	3-1	
ES-354	3-1	
ES-355	3-1	
ES-356	3-1	
ES-357	3-1	
ES-358	3-1	
ES-359	3-1	
ES-360	3-1	
ES-361	3-1	
ES-362	3-1	
ES-363	3-1	
ES-364	3-1	
ES-365	3-1	
ES-366	3-1	
ES-367	3-1	
ES-368	3-1	
ES-369	3-1	
ES-370	3-1	
ES-371	3-1	
ES-372	3-1	
ES-373	3-1	
ES-374	3-1	
ES-375	3-1	
ES-376	3-1	
ES-377	3-1	
ES-378	3-1	
ES-379	3-1	
ES-380	3-1	
ES-381	3-1	
ES-382	3-1	
ES-383	3-1	
ES-384	3-1	
ES-385	3-1	
ES-386	3-1	
ES-387	3-1	
ES-388	3-1	
ES-389	3-1	
ES-390	3-1	
ES-391	3-1	
ES-392	3-1	
ES-393	3-1	
ES-394	3-1	
ES-395	3-1	
ES-396	3-1	
ES-397	3-1	
ES-398	3-1	
ES-399	3-1	
ES-400	3-1	
ES-401	3-1	
ES-402	3-1	
ES-403	3-1	
ES-404	3-1	
ES-405	3-1	
ES-406	3-1	
ES-407	3-1	
ES-408	3-1	
ES-409	3-1	
ES-410	3-1	
ES-411	3-1	
ES-412	3-1	
ES-413	3-1	
ES-414	3-1	
ES-415	3-1	
ES-416	3-1	
ES-417	3-1	
ES-418	3-1	
ES-419	3-1	
ES-420	3-1	
ES-421	3-1	
ES-422	3-1	
ES-423	3-1	
ES-424	3-1	
ES-425	3-1	
ES-426	3-1	
ES-427	3-1	
ES-428	3-1	
ES-429	3-1	
ES-430	3-1	
ES-431	3-1	
ES-432	3-1	
ES-433	3-1	
ES-434	3-1	
ES-435	3-1	
ES-436	3-1	
ES-437	3-1	
ES-438	3-1	
ES-439	3-1	
ES-440	3-1	
ES-441	3-1	
ES-442	3-1	
ES-443	3-1	
ES-444	3-1	
ES-445	3-1	
ES-446	3-1	
ES-447	3-1	
ES-448	3-1	
ES-449	3-1	
ES-450	3-1	
ES-451	3-1	
ES-452	3-1	
ES-453	3-1	
ES-454	3-1	
ES-455	3-1	
ES-456	3-1	
ES-457	3-1	
ES-458	3-1	
ES-459	3-1	
ES-460	3-1	
ES-461	3-1	
ES-462	3-1	
ES-463	3-1	
ES-464	3-1	
ES-465	3-1	
ES-466	3-1	
ES-467	3-1	
ES-468	3-1	
ES-469	3-1	
ES-470	3-1	
ES-471	3-1	
ES-472	3-1	
ES-473	3-1	
ES-474	3-1	
ES-475	3-1	
ES-476	3-1	
ES-477	3-1	
ES-478	3-1	
ES-479	3-1	
ES-480	3-1	
ES-481	3-1	
ES-482	3-1	
ES-483	3-1	
ES-484	3-1	
ES-485	3-1	
ES-486	3-1	
ES-487	3-1	
ES-488	3-1	
ES-489	3-1	
ES-490	3-1	
ES-491	3-1	
ES-492	3-1	
ES-493	3-1	
ES-494	3-1	
ES-495	3-1	
ES-496	3-1	
ES-497	3-1	
ES-498	3-1	
ES-499	3-1	
ES-500	3-1	



MAP OF  
**ENGINEER STOCKADE  
AND ANTI-TANK RANGE**  
**CAMP LEJEUNE, NORTH CAROLINA**  
SHOWING CONDITIONS ON  
JUNE 30, 1979



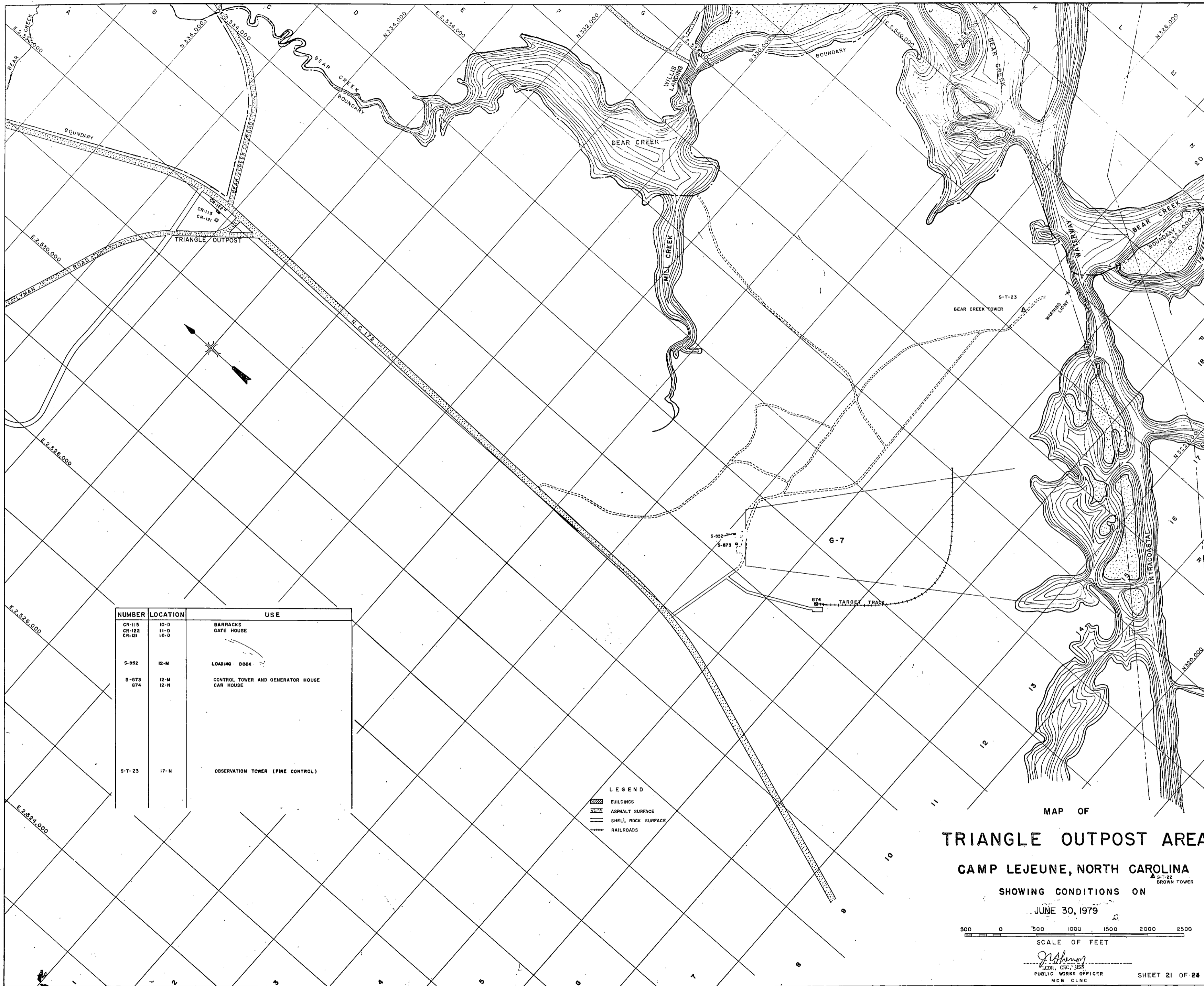
*J. J. Johnson*  
PUBLIC WORKS OFFICER  
MCB LNC

SHEET 29 OF 30

FOR OFFICIAL USE ONLY **CAMP LEJEUNE**

ALL BUILDINGS & STRUCTURES IN ENGINEER STOCKADE ARE  
PREFIXED BY ES





NUMBER	LOCATION	USE
CR-115	10-D	BARRACKS
CR-122	11-D	GATE HOUSE
CR-121	10-D	
S-852	12-M	LOADING DOCK
S-873	12-M	CONTROL TOWER AND GENERATOR HOUSE
874	12-N	CAR HOUSE
S-T-23	17-N	OBSERVATION TOWER (FIRE CONTROL)

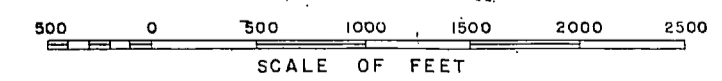
LEGEND

- BUILDINGS
- ASPHALT SURFACE
- SHELL ROCK SURFACE
- RAILROADS

MAP OF  
**TRIANGLE OUTPOST AREA**

CAMP LEJEUNE, NORTH CAROLINA

SHOWING CONDITIONS ON  
 JUNE 30, 1979

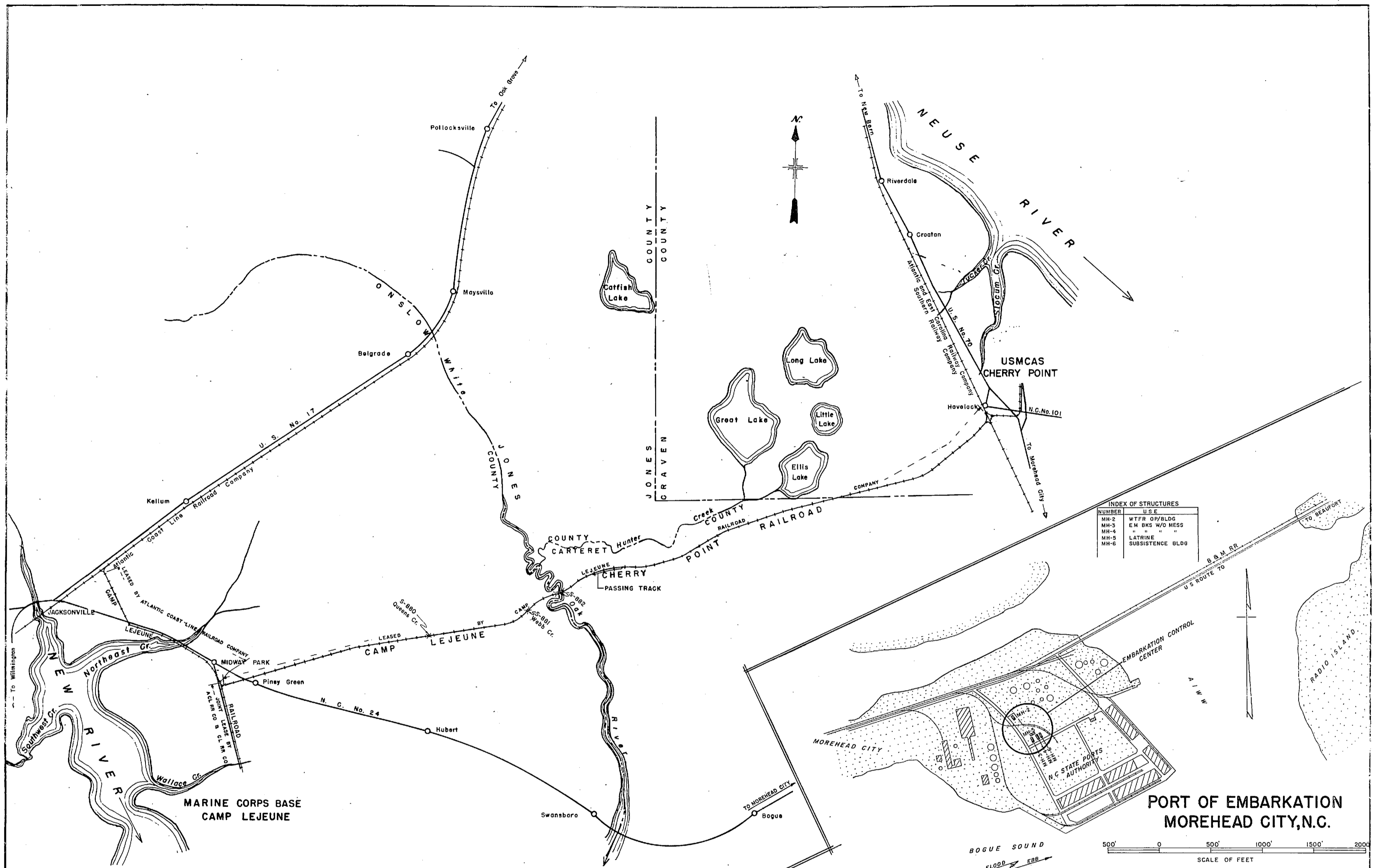


SCALE OF FEET

*Albino*  
 LCDR, USN  
 PUBLIC WORKS OFFICER  
 MCB CLNC

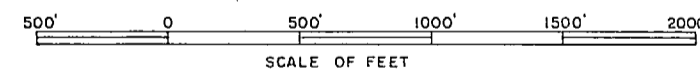
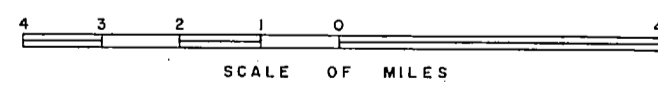
SHEET 21 OF 24





INDEX OF STRUCTURES	
NUMBER	USE
MH-2	WTRF OP/BLDG
MH-3	EM BKS W/O MESS
MH-4	" " " " " "
MH-5	LATRINE
MH-6	SUBSISTENCE BLDG

**CAMP LEJEUNE-CHERRY POINT RAILROAD CONNECTION**

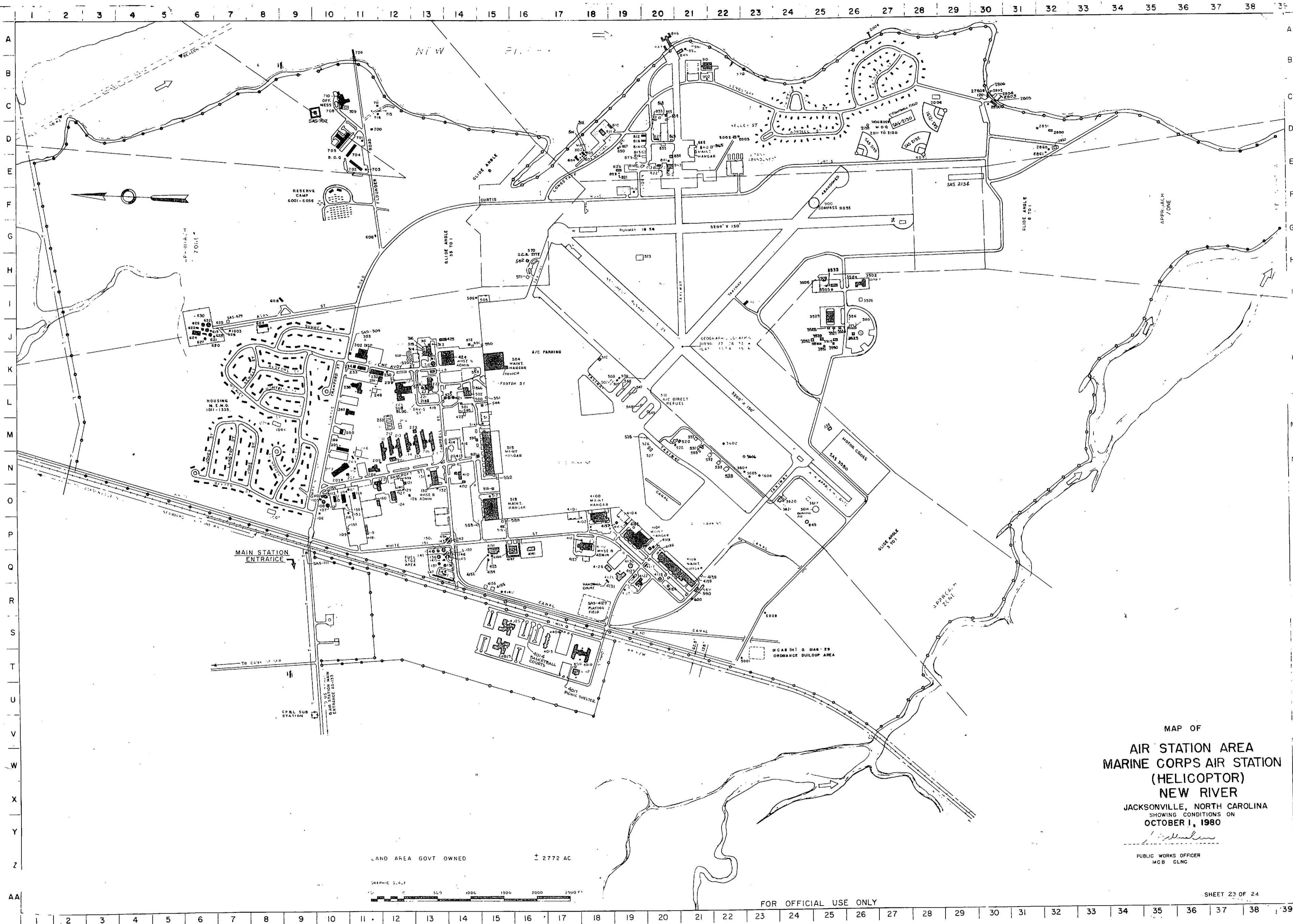


**MAP OF  
CAM. LEJ.-CH. PT. R.R. CONNECTION  
AND  
PORT OF EMBARK.-MOREHEAD CITY, N.C.**

SHOWING CONDITIONS ON  
JUNE 30, 1979

*J. Adkinson*  
LCDR, USN  
PUBLIC WORKS OFFICER  
MCO CLMC





MAP OF  
**AIR STATION AREA**  
**MARINE CORPS AIR STATION**  
**(HELICOPTOR)**  
**NEW RIVER**  
 JACKSONVILLE, NORTH CAROLINA  
 SHOWING CONDITIONS ON  
**OCTOBER 1, 1980**

*[Signature]*  
 PUBLIC WORKS OFFICER  
 MCB CLNG

LAND AREA GOVT OWNED ± 2772 AC

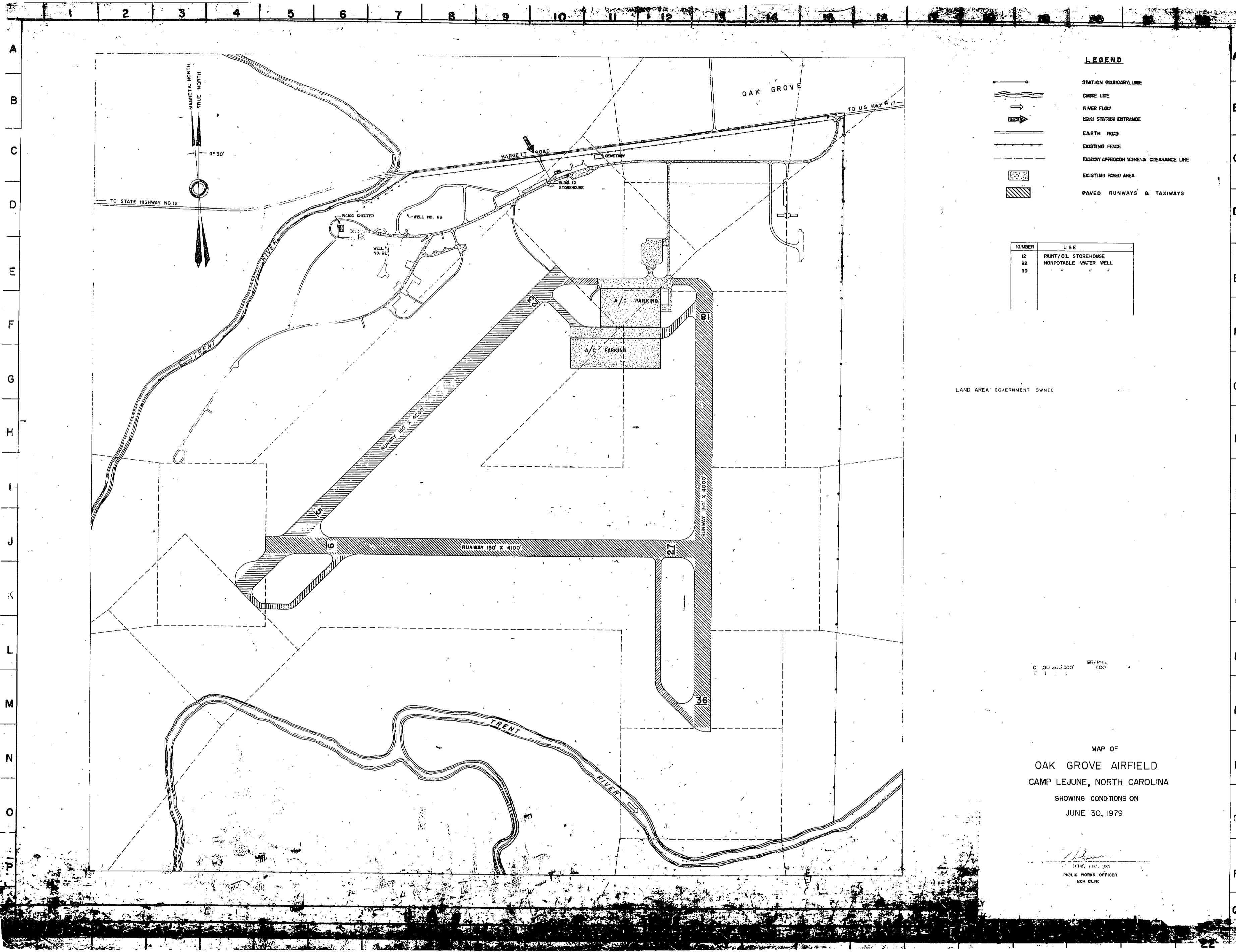


FOR OFFICIAL USE ONLY

SHEET 23 OF 24







**LEGEND**

- STATION BOUNDARY, LINE
- CHARGE LINE
- RIVER FLOW
- ICM STATION ENTRANCE
- EARTH ROAD
- EXISTING FENCE
- RUNWAY APPROACH ZONE CLEARANCE LINE
- EXISTING PAVED AREA
- PAVED RUNWAYS & TAXIWAYS

NUMBER	USE
12	PAINT/OIL STOREHOUSE
92	NONPOTABLE WATER WELL
99	"

LAND AREA GOVERNMENT OWNED

GRAPHIC SCALE  
0 100 200 300 FEET

MAP OF  
OAK GROVE AIRFIELD  
CAMP LEJUNE, NORTH CAROLINA  
SHOWING CONDITIONS ON  
JUNE 30, 1979

*[Signature]*  
ENGINEER  
PUBLIC WORKS OFFICER  
MCR CLNC

