


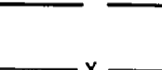
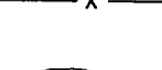

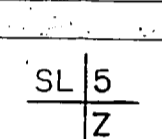
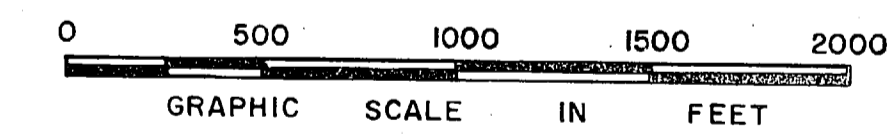


**LEGEND**

-  BUILDINGS AND STRUCTURES
-  ROADS AND HIGHWAYS
-  ROADS (Unpaved)
-  FENCE
-  5' CONTOUR (Source-USGS Maps)
-  SWAMP OR MARSH
-  HELICOPTER LANDING ZONE



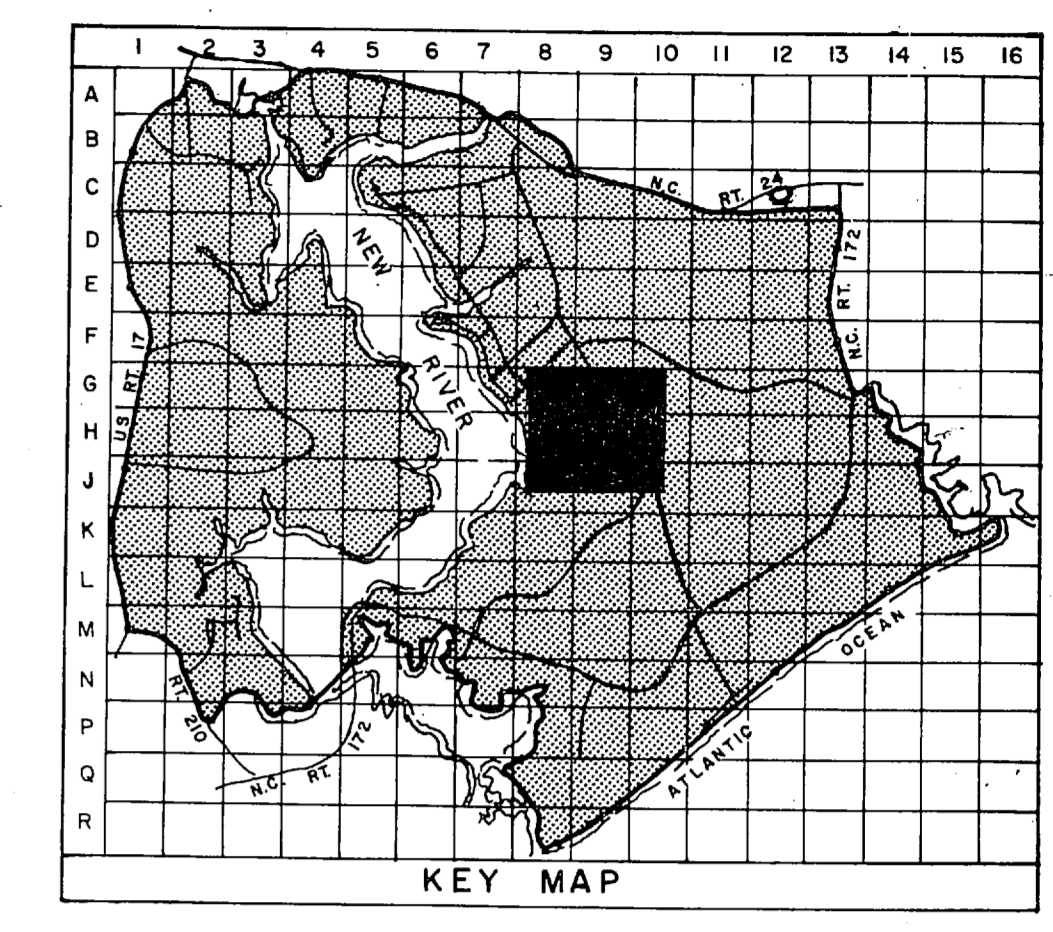
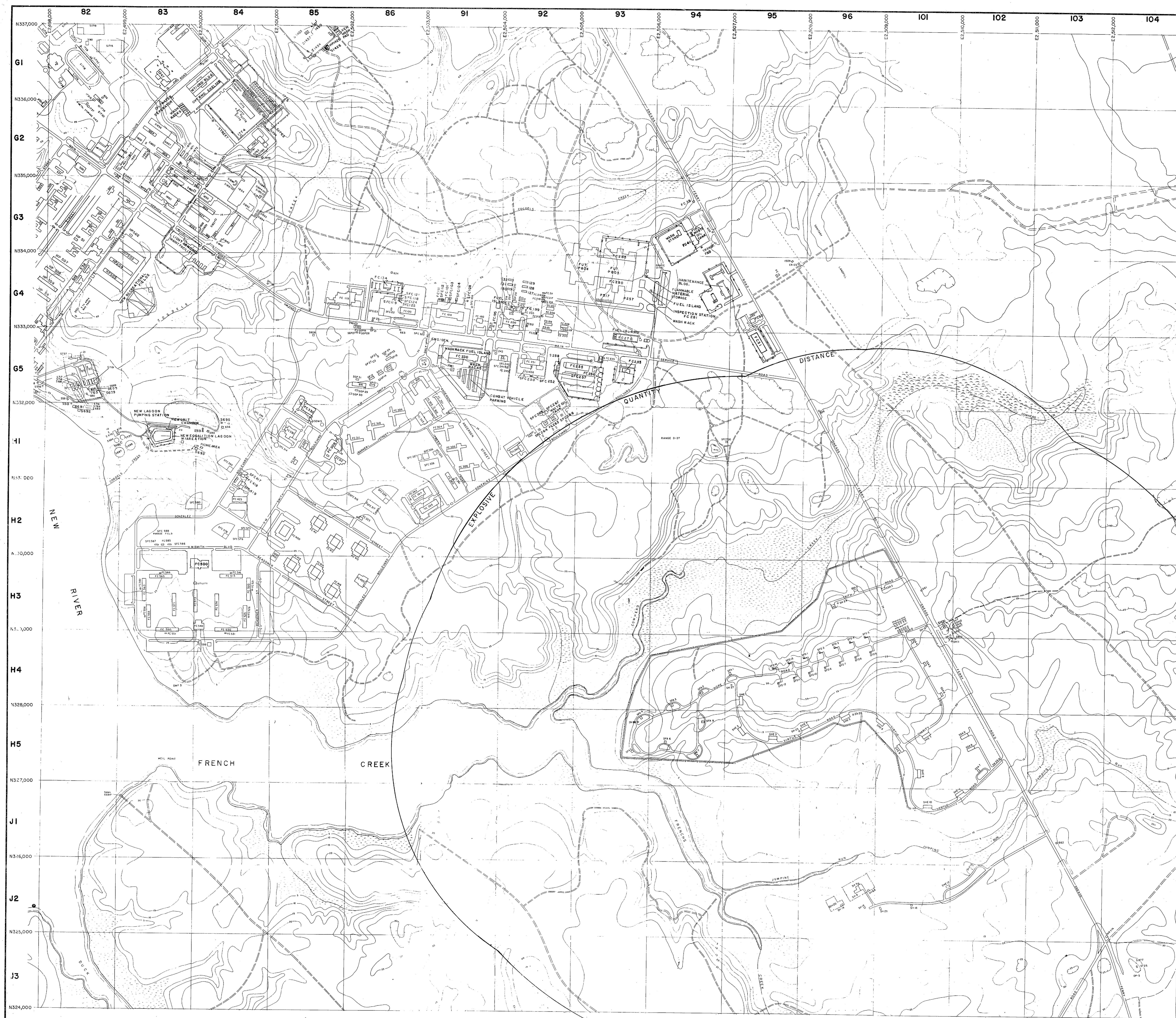
1	REVISE BASE MAP	1-10-89	D&D
NO.	DESCRIPTION OF REVISION	DATE	INT.

DEPARTMENT OF THE NAVY  
MARINE CORPS BASE  
CAMP LEJEUNE, NORTH CAROLINA

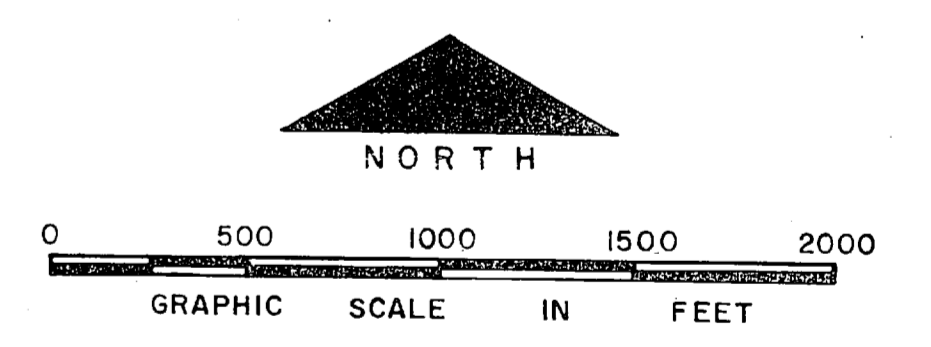
HADNOT POINT AREA  
EXISTING CONDITIONS

DATE 31 JULY 84	SCALE: GRAPHIC	SHEET 12 of 34
APPROVED / DATE		





- LEGEND**
- BUILDINGS AND STRUCTURES
  - ROADS AND HIGHWAYS
  - ROADS (Unpaved)
  - FENCE
  - 5' CONTOUR (Source-USGS Maps)
  - SWAMP OR MARSH



1	REVISE BASE MAP	1-10-89	D&D
NO.	DESCRIPTION OF REVISION	DATE	INT.
<b>DEPARTMENT OF THE NAVY MARINE CORPS BASE CAMP LEJEUNE, NORTH CAROLINA</b>			
<b>FRENCH CREEK AND MAGAZINE AREAS EXISTING CONDITIONS</b>			
DATE 31 JULY 84	SCALE: GRAPHIC	SHEET 13	OF 34
APPROVED / DATE			

