VALUABLE

RETURN TO
PUBLIC WORKS
OFFICE
CAMP LEJEUNE
NEW RIVER, N. C.

SUBJECT Water Line to Red Cross Bldg. Area #1

FIELD PARTY
Dillon IN CHARGE
INSTRUMENT
NOTES
TAPE READ
TAPE OR ROD
TAPE OR ROD
INSTRUMENT NO.
TAPE NO.

WEATHER
CLEAR SNOW
CLOUDY HOT
WINDY MODERATE
RAIN COLD
FAIR FOG

FIGURED BY
NOTES CHECKED BY
PLOTTED BY

FILE No. 140-U

FLDR. NO.

SHEET #1 of 1

DATE 4/8 1944

Quad. No. 160-GENERAL

STATION	DIST.	ANGLE ° ′ ″	+	H. I.	VER: ANG. DIFF.	ELEVATION
B.M.			5.08	30.36		25.28
0+00					10.13	20.23
1+0					8.11	22.25
2+0					8.80	21.56
2+92.5	90° Bend				10.00	20.36
3+11	Inlet at Bldg.				9.69	20.67
T.B.M.	Fl. Elev. Red Cross Bldg				3.90	26.46 (26.50)

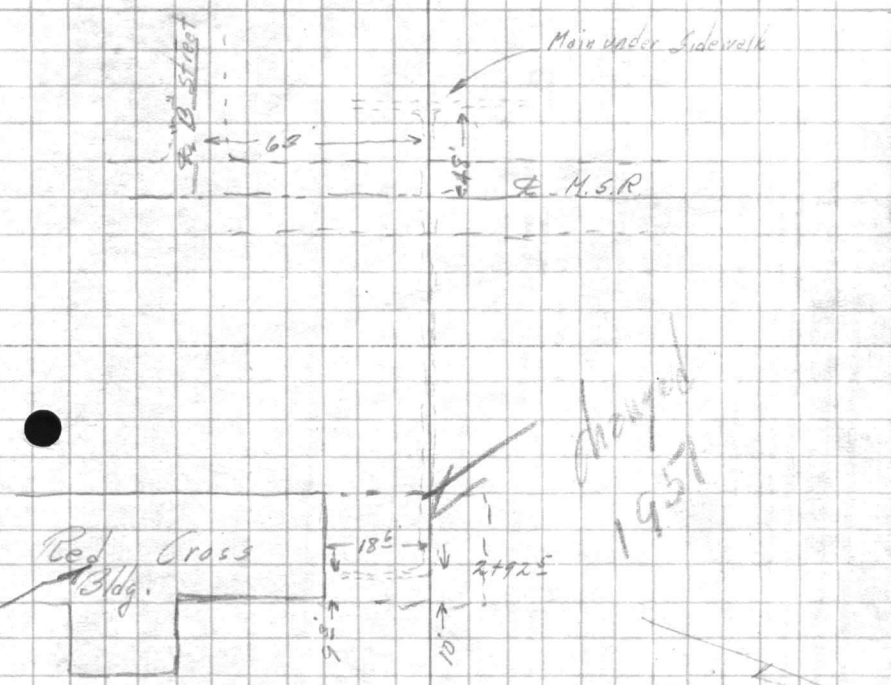

12.25 pl

7.95
2.05
10.03

VALUABLE

Return To
Public Works
Office
Camp Lejeune
North Carolina

SUBJECT Location of New Water Line 3" wrot and Galv mized

FIELD PARTY
Pierce — Chg Charge
Instrument
Notes
Tape Read
Tape or Rod
Tape or Rod
Instrument No.
Tape No.

WEATHER
Clear, Cloudy, Windy, Rain, Fair, Snow, Hot, Moderate, Cold, Fog

Figured By
Notes Checked By
Plotted By

FILE No. 140-U
Fldr. No.
Sheet 1 of 1
Date 12-4 1954
Quad. No.

Station	Dist.	Angle ° ' "	+	H. I. Bearing	Ver. Ang. Diff.	Elevation

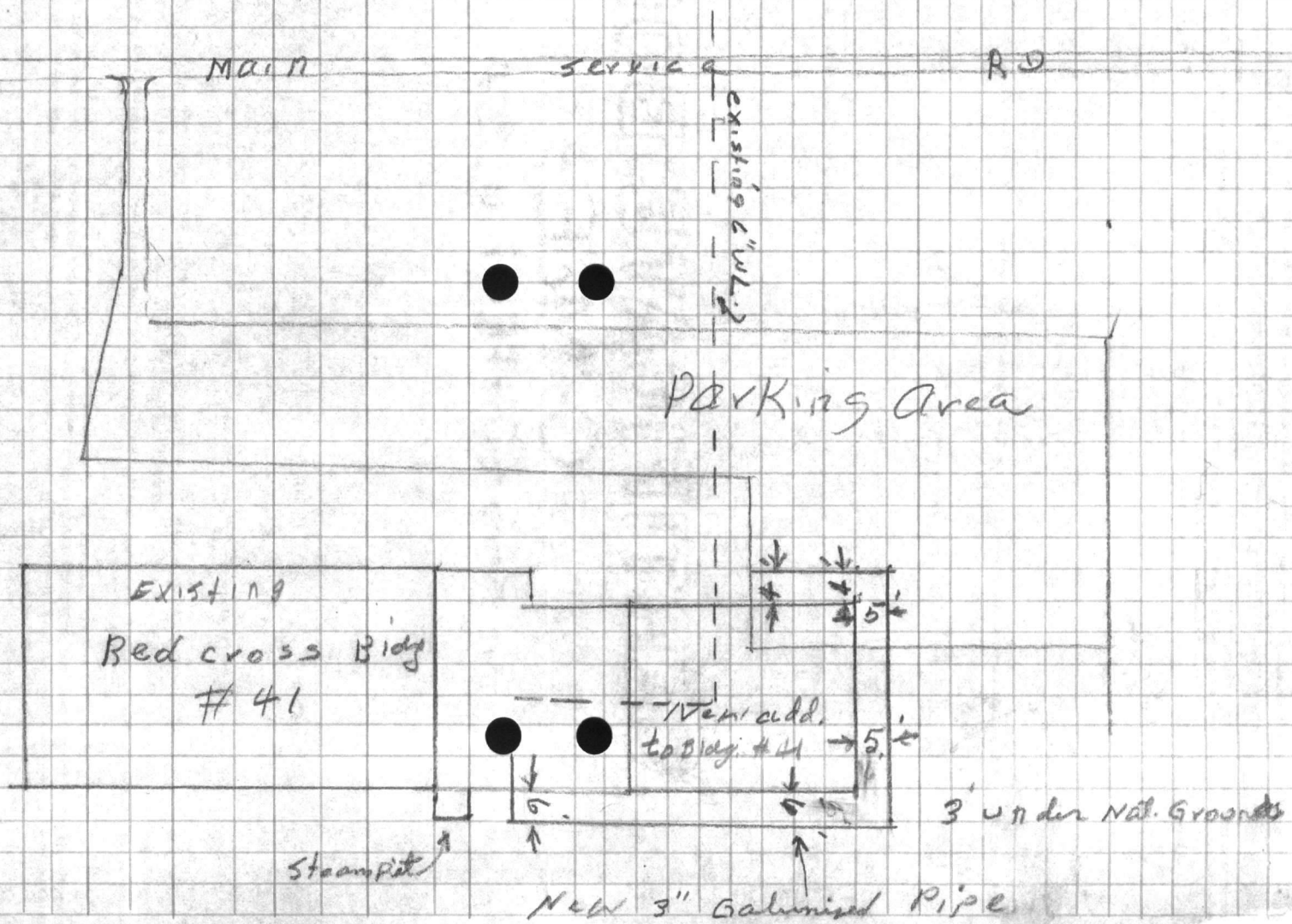

VALUABLE

RETURN TO PUBLIC WORKS OFFICE CAMP LEJEUNE NORTH CAROLINA

SUBJECT: LINE, TO PO. PROPOSED UNDERGROUND TEL. CABLE EXISTING LINE AT STREET TO RADIO TOWER TO 'D' ST SOUTH SIDE MAIN SER. Rd.

FIELD PARTY
DENNIS — IN CHARGE
INSTRUMENT
NOTES
TAPE READ
TAPE OR ROD
TAPE OR ROD
INSTRUMENT NO.
TAPE NO.

WEATHER
CLEAR, CLOUDY, WINDY, RAIN, FAIR, SNOW, HOT, MODERATE, COLD, FOG

FIGURED BY
NOTES CHECKED BY
PLOTTED BY

FILE No.
FLDR. No.
SHEET 1 of 7
DATE 11-28 1956
Quad. No.

STATION	DIST.	ANGLE ° ' "	+	H. I. BEARING	VER. ANG. DIFF.	ELEVATION
	M.H. #1					
0+85.60	= 0+00 LINE AHEAD					
0+84.00	30' RT. EDGE WOODS					
0+83.85	20.20' LT. COR. TEL. H. HOLE					
0+80.60	20.20' LT. COR. TEL. H. HOLE					
0+79.65	4.80' RT. TEL. CABLE 36.20' RT. TEL. CABLE					
0+74.35	27.70' LT. POINT RAD.					
0+66.60	14.50' LT. END H.W.					
0+63.25	20.90' LT. TEL. MON. 23.60' LT. POINT ON RAD.					
0+61.50	14.25' LT. END 18" R.C.P.					
0+58	10.70' LT. END H.W.					
0+57.30	15.90' LT. FIRE ALARM DUCT.					
0+51.60	EDGE ST. ON ℄ 8' LT. POINT RAD.					
0+33.50	EDGE ST. ON ℄ 8' LT. POINT RAD.					
0+26.00	16.30' LT. FIREALARM DUCT 20' LT. POINT ON RAD.					
0+23.00	10.75' LT. END H.W.					
0+19.00	14.90' LT. END 18" R.C.P.					
0+14.70	11.25' LT. SEWER M.H. 14.90' LT. END H.W.					
0+08.80	20.50' RT. GUY WIRE					
0+04.10	28.60' LT. PT. RAD.					
0+00	19' RT. 14" OAK					

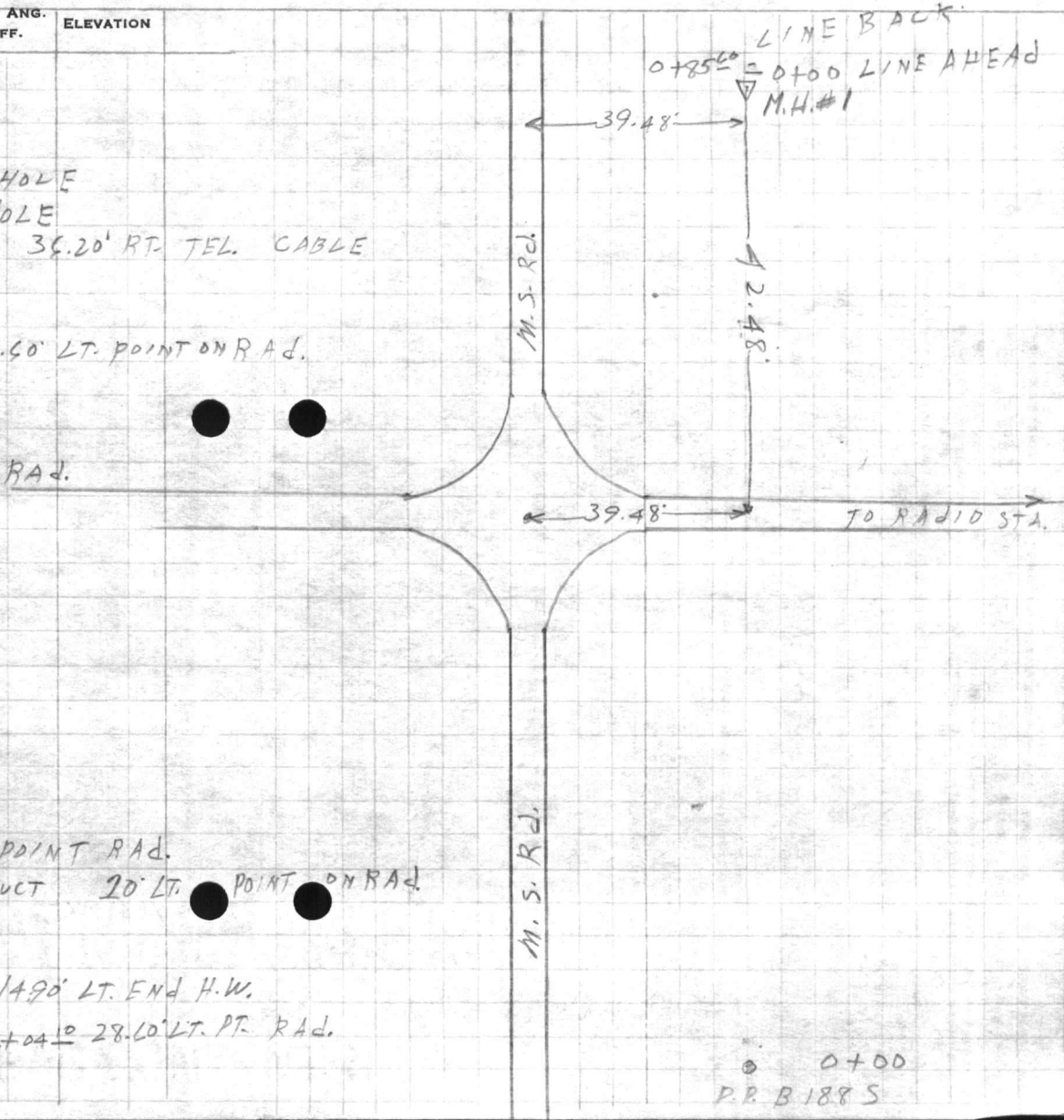

VALUABLE

RETURN TO PUBLIC WORKS OFFICE CAMP LEJEUNE NORTH CAROLINA

SUBJECT

FIELD PARTY
IN CHARGE
INSTRUMENT
NOTES
TAPE READ
TAPE OR ROD
TAPE OR ROD
INSTRUMENT NO.
TAPE NO.

WEATHER
CLEAR, CLOUDY, WINDY, RAIN, FAIR, SNOW, HOT, MODERATE, COLD, FOG

FIGURED BY
NOTES CHECKED BY
PLOTTED BY

FILE No.
FLDR. No.
SHEET 2 of
DATE 19

Quad. No.

STATION	DIST.	ANGLE ° ' "	+	H. I. BEARING	VER: ANG. DIFF.	ELEVATION
5+00		24' LT. EdGE m.S. Rd.				
4+95		14" PINE ON ℄				
4+33.00		1.20' LT. 14" PINE				
4+25.00		2' RT. 14" PINE				
4+13.00		13.20' RT. 6" PINE				
4+09.90		2.70' RT. 6" PINE				
4+00.00		24.50' LT. EdGE m.S. Rd.				
3+94		8.50' RT. 12" PINE				
3+93		10.50' RT. 14" PINE				
3+80.00		8.20' RT 16" PINE				
3+49.60		1.40' RT. 14" PINE				
3+46.50		6.50' RT. 10" PINE				
3+45.00		15' RT. 16" PINE				
3+43.00		8.50' RT. 6" PINE				
3+40.00		5' RT. 10" PINE				
3+35.00		10' RT. 14" PINE				
3+00		27.90' RT. EdGE woods			25' LT. EdGE m.S. Rd.	
2+61.30		17.60' RT. SEWER m.H.				
2+35.50		5' RT. 4" TREE				
2+00	22"	RT. EdGE woods			25.80' LT. EdGE m.S. Rd.	
1+00		14.90' RT. EdGE woods			27' LT. EdGE M.S. Rd.	
0+58.20		SEWER LINE ON ℄				
0+28.00		8' RT. EdGE woods				
0+03		13' RT. COR. woods				

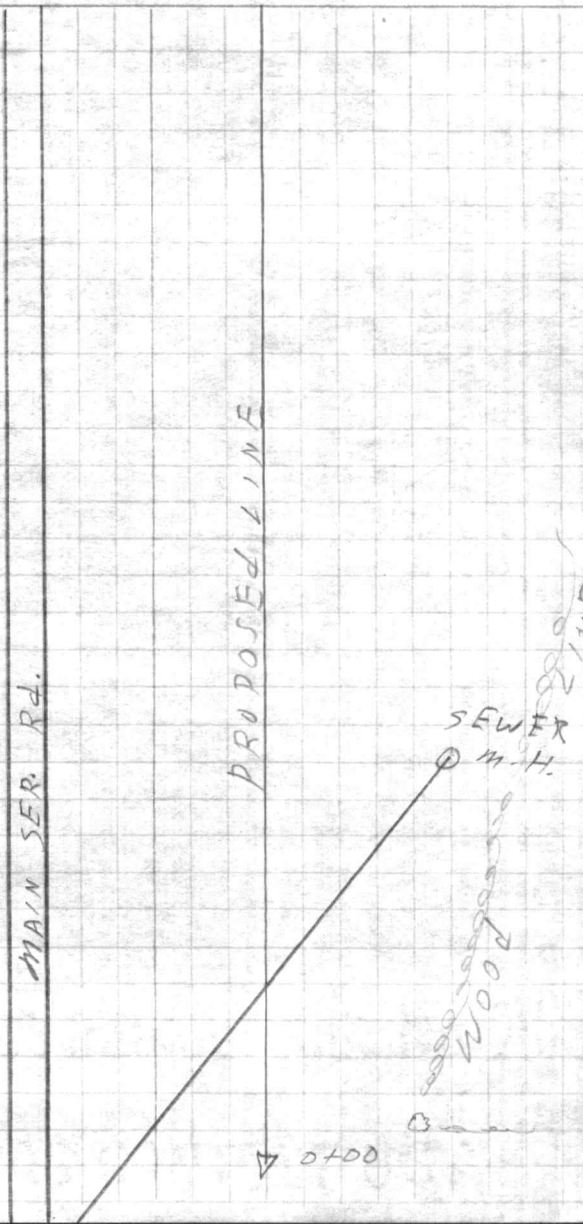

VALUABLE

RETURN TO PUBLIC WORKS OFFICE CAMP LEJEUNE NORTH CAROLINA

SUBJECT

- 1.64

FIELD PARTY
IN CHARGE
INSTRUMENT
NOTES
TAPE READ
TAPE OR ROD
TAPE OR ROD
INSTRUMENT NO.
TAPE NO.

WEATHER
CLEAR, CLOUDY, WINDY, RAIN, FAIR, SNOW, HOT, MODERATE, COLD, FOG

FIGURED BY
NOTES CHECKED BY
PLOTTED BY

FILE No.
FLDR. No.
SHEET 3 of
DATE 19

Quad. No.

STATION	DIST.	ANGLE ° ′ ″	+	H. I. BEARING	VER. ANG. DIFF.	ELEVATION
7+21 50	7' RT. FLOOD LIGHT POLE					
7+17 00	19.70' RT. ℄ 12" C.I. WATER LINE 11.80' LT. POINT RAd. CROSS ST.					
7+06 40	POINT ON RAd. CROSS ST.					
6+98 50	26' RT. POINT. RAd ON CROSS ST					
6+74 25	15' RT. POINT RAd ON CROSS ST.					
6+69 00	RAd. ON ℄					
6+65 20	~~TEL.~~ CABLE ON ℄ ? Fire Alarm					
6+56 80	14.60' RT. ℄ 12" C.I. WATER LINE 13.50' LT. POINT ON RAd.					
6+37 50	9' RT. BEd. 21.60' LT. POINT RAd.					
6+32 80	7' RT. BEd. 10' RT. 10" PINE					
6+13 50	3.90' RT. 10" PINE BEd					
6+10	4.50' RT. 10" PINE BEd.					
6+00 00						
AT M.H #2	1	185	22	15		
B.S. #1	3	196	06	30		
TO #3	m	185	22	10		
M.H. #2 = 5+95 39	16' RT. A BEd.					
5+78	19' RT. A BEd.					
5+63 74	23.50' LT. POINT RAd. ON M.S. Rd.					
5+27 50	12" C.I. WATER ON ℄					
5+21 10	6.90' LT. ℄ 12" C.I. WATER					

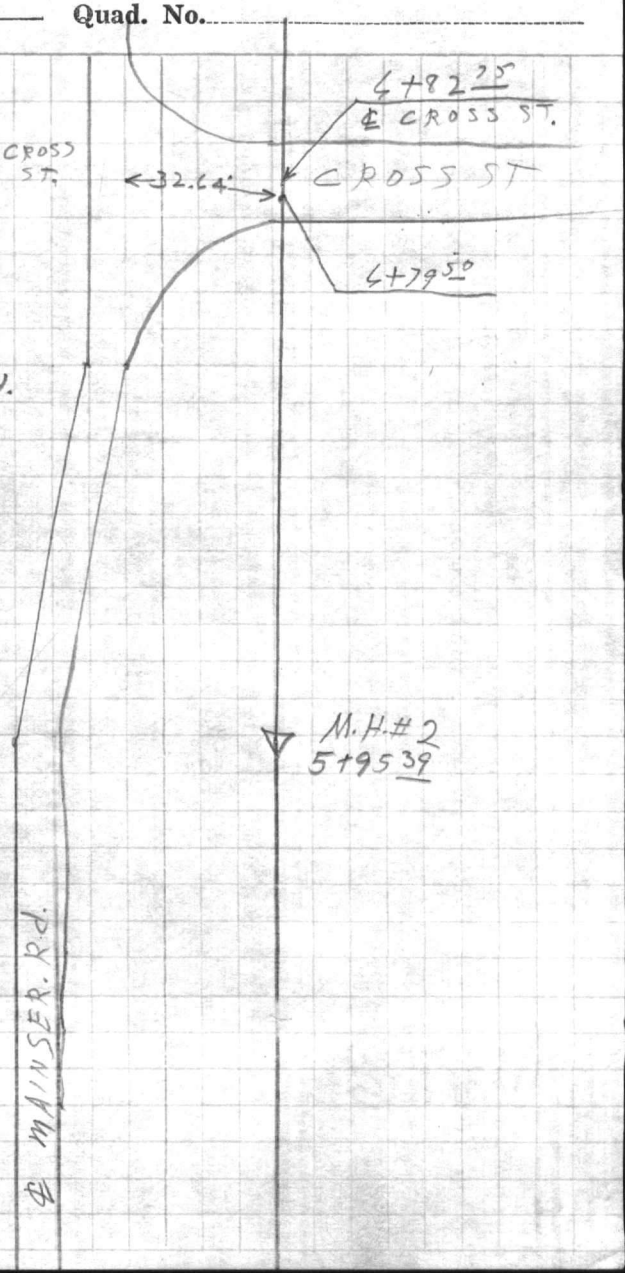

VALUABLE

RETURN TO PUBLIC WORKS OFFICE CAMP LEJEUNE NORTH CAROLINA

SUBJECT

FIELD PARTY
IN CHARGE
INSTRUMENT
NOTES
TAPE READ
TAPE OR ROD
TAPE OR ROD
INSTRUMENT NO.
TAPE NO.

WEATHER
CLEAR, CLOUDY, WINDY, RAIN, FAIR, SNOW, HOT, MODERATE, COLD, FOG

FIGURED BY
NOTES CHECKED BY
PLOTTED BY

FILE No.
FLDR. No.
SHEET 4 of
DATE 19
Quad. No.

STATION	DIST.	ANGLE ° ' "	+	H. I. BEARING	VER. ANG. DIFF.	ELEVATION
9+55.50		15.20' LT. END 18" R.C.P.				
9+55.00		30.50' LT. POINT RAD. TO DRIVE TO BLDG. #18				
9+55.40		5.60' LT. SCRUBB 15.20' LT. POINT ON H.W.				
9+51.30		3' LT. SCRUBB.				
9+47.00		2' RT. SCRUBB 18.70' LT. END CURB				
9+44.90		15.60' RT. WATER VALVE				
9+44.90		6' LT. SCRUBB 7.50' RT. CURB & 4" DRAIN				
9+43.15		CURB ON ℄				
9+42.65		CURB ON ℄				
9+39.30		11.50' LT. POINT ON CURB RAD.				
8+91.80		~~CABLE ON ℄~~ ?				
8+89.70		CURB ON ℄				
8+89.20		CURB ℄ 8' RT. SCRUBB.				
8+83.40		4' RT. SCRUBB.				
8+78.50		13' LT. POINT CURB.				
8+78		SCRUBB ON ℄				
8+73.50		1.40' LT. END H.W. 17.40' LT. POINT RAD TO DRIVE BLDG. 18.				
8+72.00		6.20' LT. END 18" R.C.P.				
8+68.00		9.30' LT. END H.W.				
8+64.50		29.40' RT. P.P. A 210 A				
8+61.50		21.50' LT. POINT RAD. DRIVE TO BLDG. #18				
8+00		18' LT. EDGE M.S. Rd.				
7+56.20		51.40' RT. P.P. H.I				
7+44		8' RT. SCRUBB				
7+33.00		4.30' RT. SCRUBB. 12.50' LT. POINT RAD.				
7+27		6' RT. SCRUBB				

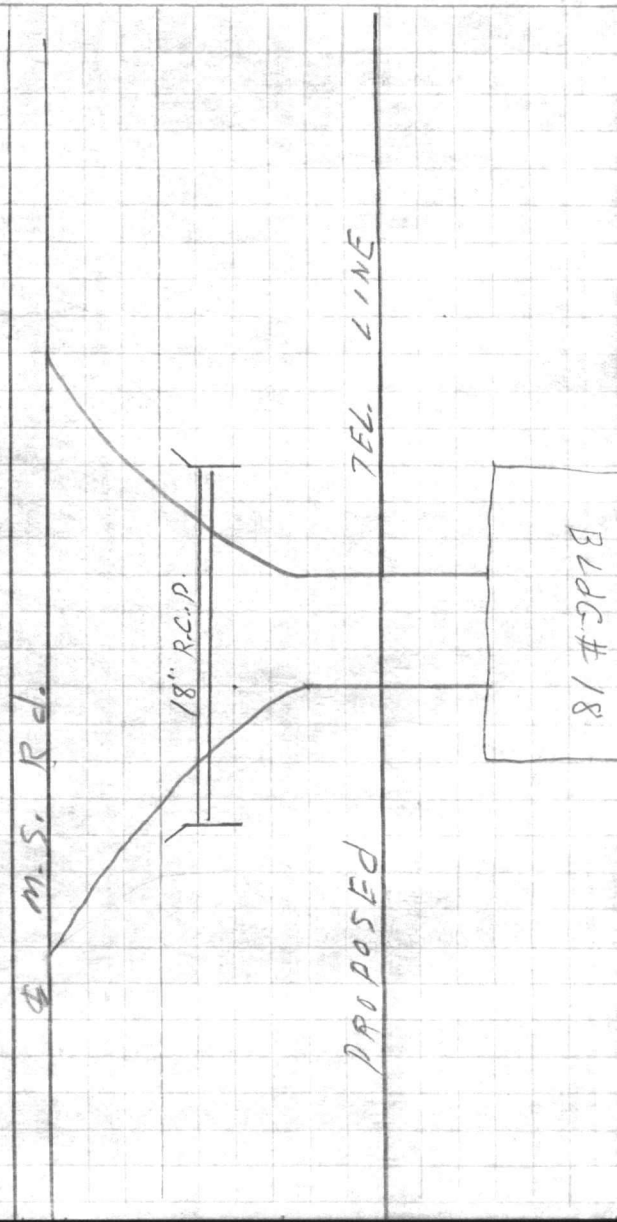

VALUABLE

RETURN TO
PUBLIC WORKS
OFFICE
CAMP LEJEUNE
NORTH CAROLINA

SUBJECT

FIELD PARTY
IN CHARGE
INSTRUMENT
NOTES
TAPE READ
TAPE OR ROD
TAPE OR ROD
INSTRUMENT NO.
TAPE NO.

WEATHER
CLEAR, CLOUDY, WINDY, RAIN, FAIR, SNOW, HOT, MODERATE, COLD, FOG

FIGURED BY
NOTES CHECKED BY
PLOTTED BY

FILE No.
FLDR. No.
SHEET 5 of
DATE 19

Quad. No.

STATION	DIST.	ANGLE ° ' " +	H. I. BEARING	VER. ANG. DIFF.	ELEVATION
12+54	20	5.20' LT. 6" OAK			
12+34	20	8' LT. 12" PINE			
12+23	50	10.10' LT. END 18" R.C.P. 9' H.W.			
12+00	00	20' RT. WOOD LINE 29.60' LT. EDGE M.S. Rd.			
11+00		20' RT. WOOD LINE 30.90' LT. EDGE M.S. Rd.			
10+59	80	9' LT. 30" OAK 22' RT. COR. WOODS			
10+22		3' LT. 10' LT. SCRUBB.			
10+16	20	4' LT. SCRUBB			
10+14	80	9' LT. SCRUBB			
10+13	25	13.60' RT. 3" TREE			
10+07	50	30.90' LT. EDGE M.S. Rd.			
10+07	50	3.15' RT. WATER VALVE 20.00' LT. FIRE HYD.			
9+84	89	7.30' RT. ℄ 12" C.I.			
9+78	39	22.90' LT. COR. TEL. M.H.			
9+76	30	TEL. CABLE ON ℄ 15.80' LT. TEL. CABLE			
9+75	49	23' LT. COR. TEL. M.H.			
↑AT 3	(1)	175 29 45			
BS 2	(3)	166 29 15			
TO 4	(m)	175 29 45			
~~9+70 39~~ =		M.H. #3 7.35' RT. ℄ 12" C.I.			
9+64 39		175 35 30 - New Location			
9+59	20	10.10' LT. END 4" DRAIN PIPE 17.55' LT. END H.W.			
9+57	00	9.20' LT. END H.W.			

M.S. Rd.

PROPOSED TEL. LINE

M.H. # 3 ~~9+70 30~~
9+64 39

VALUABLE

RETURN TO
PUBLIC WORKS
OFFICE
CAMP LEJEUNE
NORTH CAROLINA

SUBJECT

FIELD PARTY
IN CHARGE
INSTRUMENT
NOTES
TAPE READ
TAPE OR ROD
TAPE OR ROD
INSTRUMENT NO.
TAPE NO.

WEATHER
CLEAR, CLOUDY, WINDY, RAIN, FAIR, SNOW, HOT, MODERATE, COLD, FOG

FIGURED BY
NOTES CHECKED BY
PLOTTED BY

FILE No.
FLDR. NO.
SHEET 6 of
DATE 19
Quad. No.

STATION	DIST.	ANGLE ° ' "	+	H. I. BEARING	VER. ANG. DIFF.	ELEVATION	
14+94 80		1.40' RT. COR. BRIDGE					23.90' LT. POINT ON RAD "A" ST.
14+90		℄ CONC. LINED DITCH					(1.00' BOTTOM)
14+82 70		1.60' RT. COR. BRIDGE					
14+72 70		POINT RAD ON ℄ "A" ST.					
14+71 60		3' RT. COR. WALK (8') EDGE "A" ST.					
14+50 40		12' RT. POINT RAD ON "A" ST.					FIRE ALARM
14+48 20		EDGE RAD ON ℄ "A" ST.					
14+36 00		19.40' LT. POINT ON RAD "A" ST.					
14+22 50		12' LT. 14" PINE					
14+14 00		9.8' LT. 12" PINE					28.70' LT. POINT RAD ON "A" ST.
14+09 30		37' RT. COR. WOODS					
13+86		24' RT. WOOD LINE					
13+74 70		9' LT. 12" PINE					
13+18 50		11' LT. TRIPLE OAK.					
13+12		9.50' LT. 12" PINE					
13+03 40		5.80' LT. 8" HICKORY.					
AT 4	(1)	185 48 15					
B.S 3	(3)	194 24 30		M. H. #4			11.50' RT. 12" C.I WATER
TO 5	(M)	185 48 10		12+84 30			18' RT. FIRE ALARM.
12+43 00		38.55' LT. ℄ M.S. Rd. + DRIVE FROM PARKING LOT - BLDG. # 17					

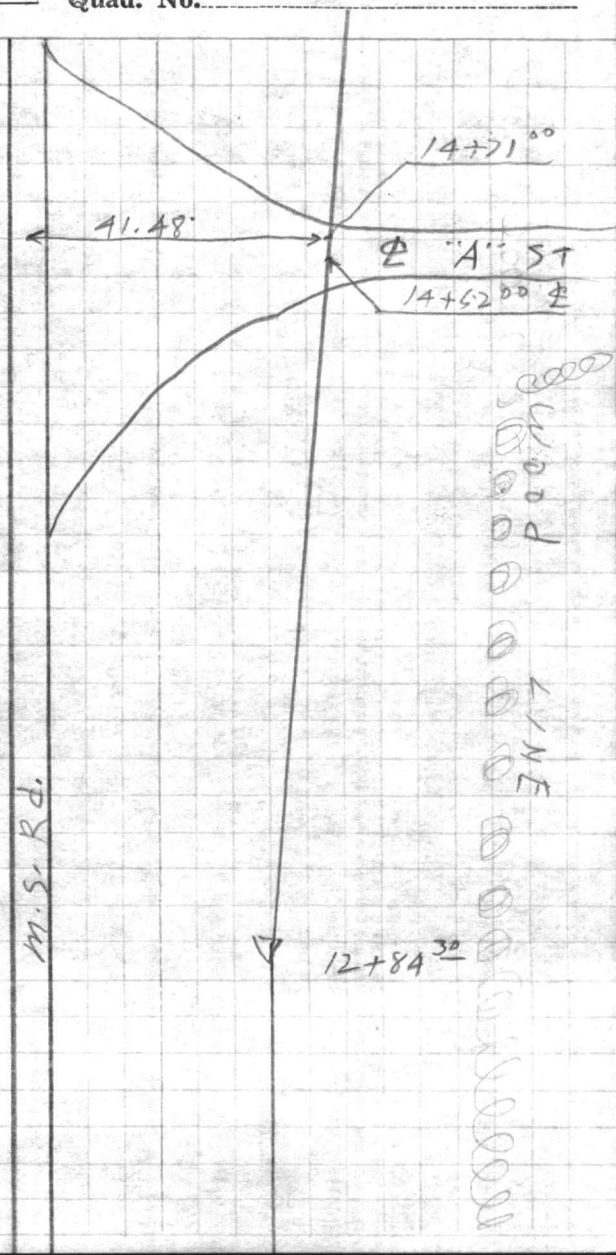

VALUABLE

RETURN TO
PUBLIC WORKS
OFFICE
CAMP LEJEUNE
NORTH CAROLINA

SUBJECT

FIELD PARTY
IN CHARGE
INSTRUMENT
NOTES
TAPE READ
TAPE OR ROD
TAPE OR ROD
INSTRUMENT NO.
TAPE NO.

WEATHER
CLEAR, CLOUDY, WINDY, RAIN, FAIR, SNOW, HOT, MODERATE, COLD, FOG

FIGURED BY
NOTES CHECKED BY
PLOTTED BY

FILE No.
FLDR. No.
SHEET 7 of
DATE 19

Quad. No.

STATION	DIST.	ANGLE ° ' "	+	H. I. BEARING	VER. ANG. DIFF.	ELEVATION
17+40 92	M.H. # 5					
17+23	117.5 Rt. P.P. - RB-2					
16+88 60	TOP. 8" T.C. SEWER					
16+51 30	3" WATER LINE 6.30' RT VALVE					
16+44 70	8" H. COR. CONC.					
16+43 20	6" H. COR. STEAM					
16+12	2.20' RT. WALK 2.60' LT. 10" PINE					
16+00	2' RT. RT. EDGE 8' WALK 29.50' LT EDGE m.S.Rd.					
15+92 40	4.70' LT. 14" PINE					
15+19 50	30' LT. POINT RAD. m.S.Rd. & 1ST.					
15+05 50	10.60' RT. WATER VALVE					
15+01 80	1.75 RT. EDGE 8' WALK 5.30' RT. WATER VALVE					

m.S.Rd.

PROPOSED LINE

3" WATER
-3.87
M.H. # 5
-2.25
-.390'
-2.40
-2.50

VALUABLE

RETURN TO PUBLIC WORKS OFFICE CAMP LEJEUNE NORTH CAROLINA

SUBJECT LINE & TOPO. PROPOSED TEL. CABLE M.H. #5 TO 7

FIELD PARTY
IN CHARGE
INSTRUMENT
NOTES
TAPE READ
TAPE OR ROD
TAPE OR ROD
INSTRUMENT NO.
TAPE NO.

WEATHER
CLEAR, CLOUDY, WINDY, RAIN, FAIR, SNOW, HOT, MODERATE, COLD, FOG

FIGURED BY
NOTES CHECKED BY
PLOTTED BY

FILE No.
FLDR. No.
SHEET 1 of 4
DATE 12-3 1956
Quad. No.

STATION	DIST.	ANGLE ° ' "	+	H. I. BEARING	VER. ANG. DIFF.	ELEVATION
20+75.05	7.70' RT. WATER VALVE					
20+74.05	EDGE 8' CONC. WALK ON ℄					
20+73.40	3.10' RT. COR. TWO 8' CONC. WALKS					
20+65	8' LT. 15" PINE					
20+60.00	3" C.I. WATER LINE ON ℄ 2.50' RT. WATER VALVE					
20+00	1.75' RT. EDGE 8' CONC. WALK 30.30' LT. EDGE M.S. Rd.					
19+62.50	1.75' RT. EDGE 8' CONC. W. 2' LT. 8" OAK					
19+40	5' LT. 5" OAK					
19+00.00	2.05' RT. EDGE 8' CONC. WALK 30' LT. EDGE M.S. Rd.					
18+81	3.50' LT. 10" PINE					
18+72.50	3.50' LT. 10" PINE					
18+60	5' LT. 10" PINE					
18+00	4.06' RT. EDGE 8' CONC. WALK 28' LT. EDGE M.S. Rd.					
17+60.82	16' LT. FIRE HYd. 26.50' LT. EDGE M.S. Rd.					
17+60.82	5.50' RT. EDGE 8' CONC. WALK 6.90' RT. WATER VALVE					
17+55.92	EDGE 5' CONC. WALK ON ℄					
17+50.92	19.30' LT. COR. TEL. M.H.					
17+50.92	5.75' RT. COR. 5' & 8' CONC. WALK					
17+50.92	EDGE 5' CONC. WALK ON ℄					
17+48.42	3' RT. P.P. #R-B 1					
17+47.42	TEL. CABLE ON ℄					

AT 5 1 184 24 00
BS 4 2 08 47 45
TO 6 M 184 23 52½

= 17+40.92 M.H. #5

M.S. Rd.

PROPOSED TEL. CABLE

8' CONC. WALK

19+26.40
16' RT. F.B.

M.H. #5
17+40.92

VALUABLE

RETURN TO
PUBLIC WORKS
OFFICE
CAMP LEJEUNE
NORTH CAROLINA

SUBJECT

FIELD PARTY
IN CHARGE
INSTRUMENT
NOTES
TAPE READ
TAPE OR ROD
TAPE OR ROD
INSTRUMENT NO.
TAPE NO.

WEATHER
CLEAR, CLOUDY, WINDY, RAIN, FAIR, SNOW, HOT, MODERATE, COLD, FOG

FIGURED BY
NOTES CHECKED BY
PLOTTED BY

FILE No.
FLDR. No.
SHEET 2at
DATE 19

Quad. No.

STATION	DIST.	ANGLE ° ' "	+	H. I. BEARING	VER. ANG. DIFF.	ELEVATION
AT C	1	183 17 30				
S	2	0 C 35 00				
7	M	183 17 50				

21+62.45 M.H.#6

21+62.45 12.75' LT. END H.W.
21+60.85 13' LT. COR. H.W.
21+56.30 7.80' LT. END H.W.
21+53.50 RAd. ON ℄ "B" ST.
21+36.10 4.75' RT. COR. 8' CONS. WALK POINT RAd. ON "B"
21+35.20 ℄ "B" ST.
21+25.45 EDGE "B" ST. ON RAd. 4' RT. COR. 8' CONS. WALK POINT RAd ON "B" ST.
21+13.50 15.70' RT. FIRE ALARM DUCT ?
21+08 24' LT. POINT RAd. ON "B" ST. 77.50' LT. P.P.# A203 A
21+00 3.60' RT. EDGE 8' CONC. WALK
21+00 9.50' LT. END H.W
20+95.50 14.50 LT. COR. H.W
20+92.50 14.50' LT. END H.W.
20+87.50 12' RT. P.P.# RZ-1
20+85.00 EDGE 8' CONC. ON ℄
20+82.07 12.30' RT. WATER VALVE
20+78.35 28.80' LT. COR. 8' CONC WALK POINT RAd ON M.S. Rd
20+78.35

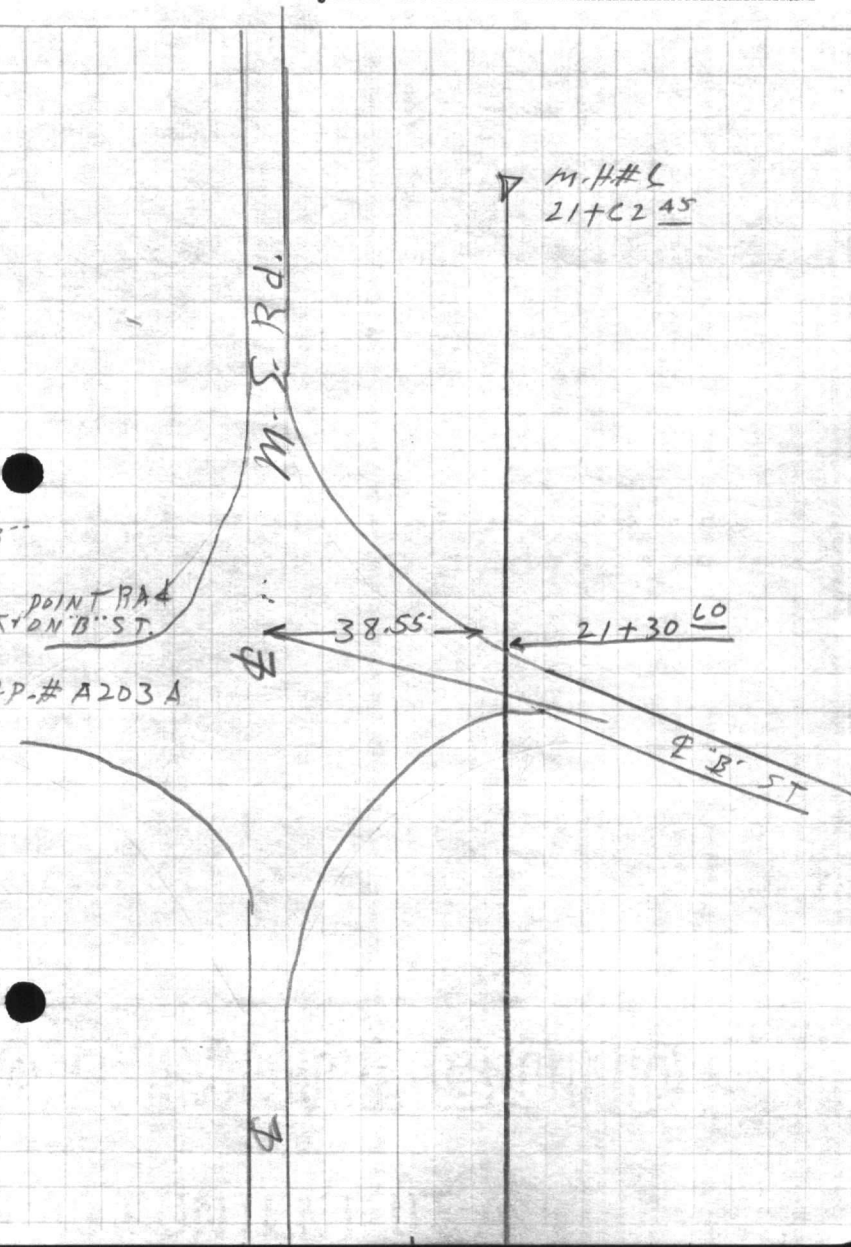

VALUABLE

RETURN TO PUBLIC WORKS OFFICE CAMP LEJEUNE NORTH CAROLINA

SUBJECT

FIELD PARTY
IN CHARGE
INSTRUMENT
NOTES
TAPE READ
TAPE OR ROD
TAPE OR ROD
INSTRUMENT NO.
TAPE NO.

WEATHER
CLEAR, CLOUDY, WINDY, RAIN, FAIR, SNOW, HOT, MODERATE, COLD, FOG

FIGURED BY
NOTES CHECKED BY
PLOTTED BY

FILE No.
FLDR. No.
SHEET 30
DATE 19
Quad. No.

STATION	DIST.	ANGLE ° ' "	+	H. I. BEARING	VER. ANG. DIFF.	ELEVATION
24+98	85	TEL. CABLE ON ℄				
24+92	42	EdGE 5' CONC. WALK ON ℄				
24+61	30	4' LT. 12" PINE				
24+54	60	9' LT. 14" PINE				
24+49	55	11' RT. WATER VALVE				
24+44	65	16" C.I. WATER LINE ON ℄				
24+39	75	11' RT. WATER VALVE				
24+30	60	0.50' LT. 12" PINE				
24+25		4' RT. 15" PINE				
24+00		5' RT. EdGE 8' CONC. WALK 27.30' LT. EdGE M.S. Rd.				
23+92	50	11.30' LT. 20" OAK				
23+71	00	9.40' LT. 15" GUM.				
23+52	50	FIRE ALARM CABLE ON ℄				
23+17	00	15.30' LT. END 18" R.C.P.				
23+01	08	3.90' RT. COR. 5' & 8' CONC. WALK 28.30' LT. COR. 5' CONC. WALK & M.S. Rd.				
22+00	00	27.80' LT. EdGE M.S. Rd.				
21+96	90	17' LT. FIRE HYd.				
21+96	90	4.52' RT. EdGE 8' CONC. WALK 6' RT. WATER VALVE				
21+76	15	EdGE 8' CONC. WALK ON				
21+68	15	27.15' LT. COR. 5' CONC. WALK & POINT RAd. ON M.S. Rd.				
21+68	15	EdGE 5' CONC. WALK ON ℄ 5.05' RT. COR. 5' & 8' CONS. WALK.				
21+62	45	22.60' LT. 66' LT. LATERAL TEL. CABLE TO RED CROSS BLdG.				

℄ M.S. Rd.

PROPOSED TEL. CABLE

M.H.C. 21+62 45

VALUABLE

RETURN TO
PUBLIC WORKS
OFFICE
CAMP LEJEUNE
NORTH CAROLINA

SUBJECT

FIELD PARTY
IN CHARGE
INSTRUMENT
NOTES
TAPE READ
TAPE OR ROD
TAPE OR ROD
INSTRUMENT NO.
TAPE NO.

WEATHER
CLEAR, CLOUDY, WINDY, RAIN, FAIR, SNOW, HOT, MODERATE, COLD, FOG

FIGURED BY
NOTES CHECKED BY
PLOTTED BY

FILE No.
FLDR. No.
SHEET 4 of
DATE 19
Quad. No.

STATION	DIST.	ANGLE ° ′ ″	+	H. I. BEARING	VER: ANG. DIFF.	ELEVATION

25+04 29 M.H #7
24+99 50 17' RT. P.P. RCJ
24+85 20 170.40' RT P.P. # RC 2

25+00 50 18' LT. S.W. COR. EXISTING TEL. M.H.

VALUABLE

RETURN TO PUBLIC WORKS OFFICE CAMP LEJEUNE NORTH CAROLINA

SUBJECT: LINE & TOPO. PROPOSED TEL. CABLE

FIELD PARTY: DENNIS — IN CHARGE; INSTRUMENT; NOTES; TAPE READ; TAPE OR ROD; TAPE OR ROD; INSTRUMENT NO.; TAPE NO.

WEATHER: CLEAR, CLOUDY, WINDY, RAIN, FAIR, SNOW, HOT, MODERATE, COLD, FOG

FIGURED BY; NOTES CHECKED BY; PLOTTED BY

FILE No.; FLDR. No.; SHEET 1 of 3; DATE 12-4 1956

Quad. No.

STATION	DIST.	ANGLE ° ' "	+	H. I. BEARING	VER. ANG. DIFF.	ELEVATION
28+62	25.90' LT. POINT RAD. & END CURB.					
28+51 40	245.20' RT. SEWER M.H. 153.50' LT. SEWER M.H					
28+24	27.30' LT. POINT RAD "C" ST.					
28+05	TOP 18" R.C.P. ON ℄ 11.70' LT. ℄ D.I. 19.50' LT. POINT RAD "C" ST.					
28+00						
27+91 00	ON RAD ON ℄					
27+88 79	12' RT. POINT RAD. ON "C" ST. 4' RT. COR. 8' WALK					
27+79 28	℄ "C" ST.					
27+70 00	3.85' RT. COR. 8' CONC. WALK & POINT RAD "C" ST.					
27+69 90	RAD ON ℄ 27+66 F.A. -1.55 Deep					
27+60 00	20.20' LT. POINT RAD ON "C" ST.					
27+51 75	9.20' LT. END H.W.					
27+52 60	12.70' LT. END 18" R.C.P.					
27+51 60	14.40' LT. COR. H.W.					
27+46 50	14.40' LT. END. H.W.					
27+40	26' LT. F.A. DUCT.					
27+33 75	28.80' LT. POINT RAD ON "C" ST.					
27+32	3.60' RT. 12" GUM. 10.50' RT. WATER VALVE					
26+00	27.90' LT. EDGE M.S. RD.					
25+94 54	7' RT. WATER VALVE 15.90' LT. FIRE HYD.					
25+94 54	4.20' RT. EDGE 8' CONC. WALK					
25+14 50	5.50' LT. 18" PINE					
↑ AT 7	1 184 26 30					
6	2 08 53 00					
8	M 184 26 30					

M.H. # 7

M.S. Rd.

PROPOSED TEL. CABLE

M.H. # 7
25+04 79

VALUABLE

RETURN TO PUBLIC WORKS OFFICE CAMP LEJEUNE NORTH CAROLINA

SUBJECT

FIELD PARTY
IN CHARGE
INSTRUMENT
NOTES
TAPE READ
TAPE OR ROD
TAPE OR ROD
INSTRUMENT NO.
TAPE NO.

WEATHER
CLEAR, CLOUDY, WINDY, RAIN, FAIR, SNOW, HOT, MODERATE, COLD, FOG

FIGURED BY
NOTES CHECKED BY
PLOTTED BY

FILE No.
FLDR. No.
SHEET 2 of
DATE 19

Quad. No.

STATION	DIST.	ANGLE ° ' "	+	H. I. BEARING	VER. ANG. DIFF.	ELEVATION
31+16 40		0.50' RT.		BUSH		
31+14 50		7.50' LT.		BUSH		
31+11 40		13.30' LT.		BUSH		
31+08 20		1.50' RT.		BUSH		
31+04 75		6.40' LT.		BUSH		
30+89 20		25.75' LT. POINT RAD.				
30+82 60		6' RT. WATER VALVE		6.90' RT. EDGE 8' CONC. WALK		
30+07 80		F.A. ON ℄				
30+03 65		20.20' LT. F.A. DUCT.				
29+88 95		22.80' RT. TEL. CABLE				
AT 8	1	185 27 15				
7	2	10 54 30				
EXISTING 9 M.H.	m	185 27 15				
29+77 45		⊃ M.H. #8				
29+58 00		TEL. CABLE ON ℄				
29+54 90		16' LT. TEL. CABLE				
29+49		18.60' LT. ℄ TEL. M.H.				
29+26		BUSH ON ℄ 7' RT. BUSH		29+40 22.30' LT. POINT RAD.		
29+20 20		8.50' LT. BUSH				
29+17 40		1' LT. BUSH 6' RT. BUSH				
29+12 50		CURB ON ℄				
28+89 20		CURB ON ℄				
28+87 00		9.40' LT. ℄ D.I.				
28+85 50		3' RT. BUSH				
28+83 30		4' LT. BUSH				
28+77		3' RT. BUSH				

M.S. Rd.

PROPOSED TEL. CABLE

VALUABLE

RETURN TO
PUBLIC WORKS
OFFICE
CAMP LEJEUNE
NORTH CAROLINA

SUBJECT

FIELD PARTY
IN CHARGE
INSTRUMENT
NOTES
TAPE READ
TAPE OR ROD
TAPE OR ROD
INSTRUMENT NO.
TAPE NO.

WEATHER
CLEAR, CLOUDY, WINDY, RAIN, FAIR, SNOW, HOT, MODERATE, COLD, FOG

FIGURED BY
NOTES CHECKED BY
PLOTTED BY

FILE No.
FLDR. No.
SHEET 3 of
DATE 19

Quad. No.

STATION	DIST.	ANGLE ° ' "	+	H. I. BEARING	VER. ANG. DIFF.	ELEVATION
35+14 45	EDGE EXISTING m.H = NEW M.H. 9					
35+00	29.40' LT. EDGE M.S. Rd. 3.70' RT. EDGE 8' CONC. WALK					
34+00	29.85' LT. EDGE M.S. Rd. 3.30' RT. EDGE 8' CONC. WALK.					
33+49 80	11.60' LT. END 18" R.C.P.					
33+37 00	2.00' RT. END 10" T.C.					
33+00	30.25' LT. EDGE M.S. Rd.					
32+70	2.70' RT. EDGE 8' CONC. WALK 7.45' RT. WATER VALVE					
32+61 80	30' LT. POINT RAd "D" ST. M.S. Rd.					
32+53 80	27.30' LT. RAd. ON "D" ST.					
32+36 30	2.50' RT. COR. 8' CONC. WALK POINT RAd. "D" ST.					
32+25 60	℄ "D" ST.					
32+20 85	22' RT. POINT RAd. "D" ST.					
32+15 00	2.30' RT. COR. 8' CONC. WALK & "D" ST.					
32+14 10	RAd ON ℄					
32+00	1.95' RT. EDGE 8' WALK 22.60' LT. RAd. ON "D" ST.					
31+96 50	4.60' LT. ℄ D.I.					
31+78 60	29' LT. POINT RAd. "D"					
31+69 50	28.60' LT. POINT RAd END CURB.					
31+55 50	BUSH ON ℄					
31+48 80	BUSH ON ℄					
31+44 00	CURB ON ℄					
31+21 30	CURB ON ℄					
31+20 10	11.80' LT. ℄ D.I.					

VALUABLE

RETURN TO PUBLIC WORKS OFFICE CAMP LEJEUNE NORTH CAROLINA

SUBJECT: PROFILE ON PROPOSED TEL. CABLE

FIELD PARTY
DENNIS — IN CHARGE
INSTRUMENT
NOTES
TAPE READ
TAPE OR ROD
TAPE OR ROD
INSTRUMENT NO.
TAPE NO.

WEATHER
CLEAR, CLOUDY, WINDY, RAIN, FAIR, SNOW, HOT, MODERATE, COLD, FOG

FIGURED BY
NOTES CHECKED BY
PLOTTED BY

FILE No.
FLDR. No.
SHEET 1 of
DATE 11-29 1954
Quad. No.

STATION	DIST.	ANGLE ° ' "	+	H. I. BEARING	VER. ANG. DIFF.	ELEVATION	
B.M.			3 69	26.~~38~~ 14		22.~~69~~ 45	MON. # 304
T.P.			4 28	25.84 ~~26.08~~	4 58	21.~~80~~ 56	
0+42	40				4 51	21.33	℄ RD TO RADIO TOWER.
0+51	60		25.8		4 51	21.33	EDGE ST.
0+54	60				4 9	20.9	
0+60					6 5	19.3	
0+61	50				8 03	17.81	14.25' LT. END 18" R.C.P.
0+66	60				4.6	21.2	
0+85	60	= 0+00 LINE AHEAD.			4 3	21.5	
M.H. #1							
0+50					4 9	20.9	
1+00					5 2	20.6	
1+50					4.1	21.7	
2+00					4 1	21.7	
2+50					4 8	21.0	
3+00					3 3	22.5	
3+03 50					3 5	22.3	
3+06					4 4	21.4	
3+10					3 6	22.2	
3+50					3 7	22.1	
4+00					4.2	21.6	
4+50					3 9	21.9	
4+57					4 2	21.6	
4+60					4 7	21.1	
4+65					4 2	21.6	
5+00					4 3	21.~~5~~ 42	
T.P.				74	3 42	22.~~66~~	
			5.32	27.~~98~~			

VALUABLE

RETURN TO
PUBLIC WORKS
OFFICE
CAMP LEJEUNE
NORTH CAROLINA

SUBJECT

FIELD PARTY
IN CHARGE
INSTRUMENT
NOTES
TAPE READ
TAPE OR ROD
TAPE OR ROD
INSTRUMENT NO.
TAPE NO.

WEATHER
CLEAR, CLOUDY, WINDY, RAIN, FAIR, SNOW, HOT, MODERATE, COLD, FOG

FIGURED BY
NOTES CHECKED BY
PLOTTED BY

FILE No.
FLDR. No.
SHEET 1 "A"
DATE 19

Quad. No.

STATION	DIST.	ANGLE ° ' "	+	H. I. BEARING	VER. ANG. DIFF.	ELEVATION
				~~25.84~~ ~~26.58~~		
		Flow				
POINT "A"		FLOOR LINE			12.37	13 ~~71~~ 47
POINT "B"		"	"		13.50	12 ~~58~~ 34
Invert of 18" T.C. Sewer at Sta.		0+58.20		+0.44	12.81	13.03

$\frac{130}{335.5} \times$

1.13
130
3390
113
14690
13420
12700

335.5)

.44

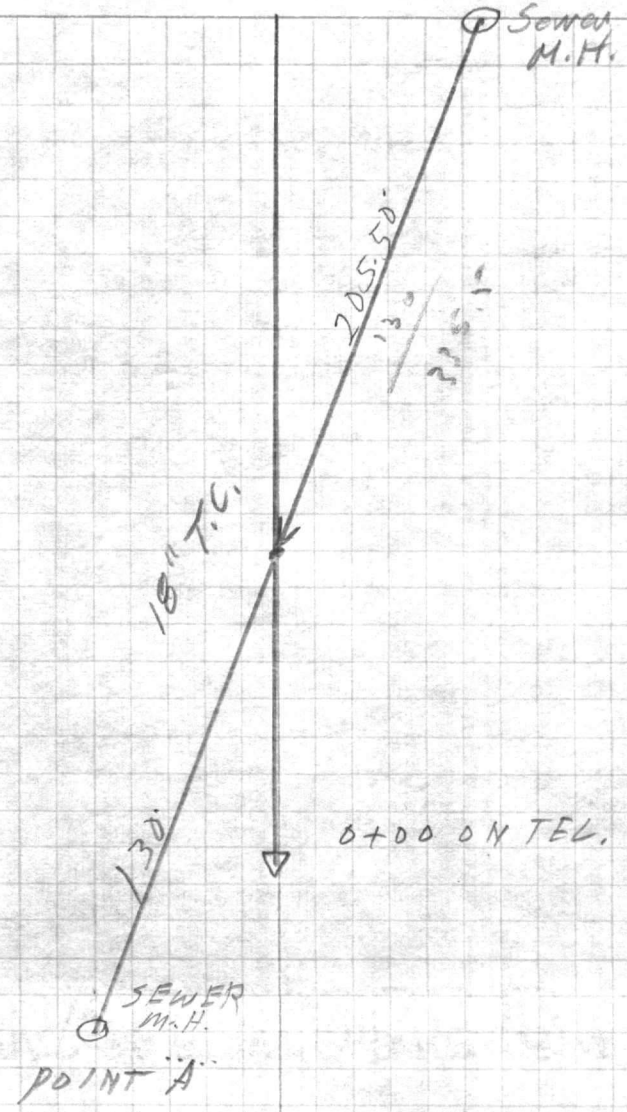

VALUABLE

RETURN TO PUBLIC WORKS OFFICE CAMP LEJEUNE NORTH CAROLINA

SUBJECT

FIELD PARTY
IN CHARGE
INSTRUMENT
NOTES
TAPE READ
TAPE OR ROD
TAPE OR ROD
INSTRUMENT NO.
TAPE NO.

WEATHER
CLEAR, CLOUDY, WINDY, RAIN, FAIR, SNOW, HOT, MODERATE, COLD, FOG

FIGURED BY
NOTES CHECKED BY
PLOTTED BY

FILE No.
FLDR. No.
SHEET 1B of
DATE 19
Quad. No.

STATION	DIST.	ANGLE ° ' "	+	H. I. BEARING	VER. ANG. DIFF.	ELEVATION
				~~26 08~~ 25,84		
0+00	PROPOSED LINE = M.H. #1					
0+00	LATERAL TO EXISTING TEL. M.H					
0+00						
0+04					4 9	20.9
0+12					6 8	19.0
0+17					5 7	20.1
0+20.5±					4 8	21.0
	TOP TEL. M.H.				4 45	21.39
FLOOR	TEL. M.H				8 21	17.63
A				+	1 00	18.63
B				+	1 30	18.93
C				+	1 60	19.23
D				+	1 20	18.83
E				+	1 50	19.13
"F"				+	1.20	18.83
TOP.						

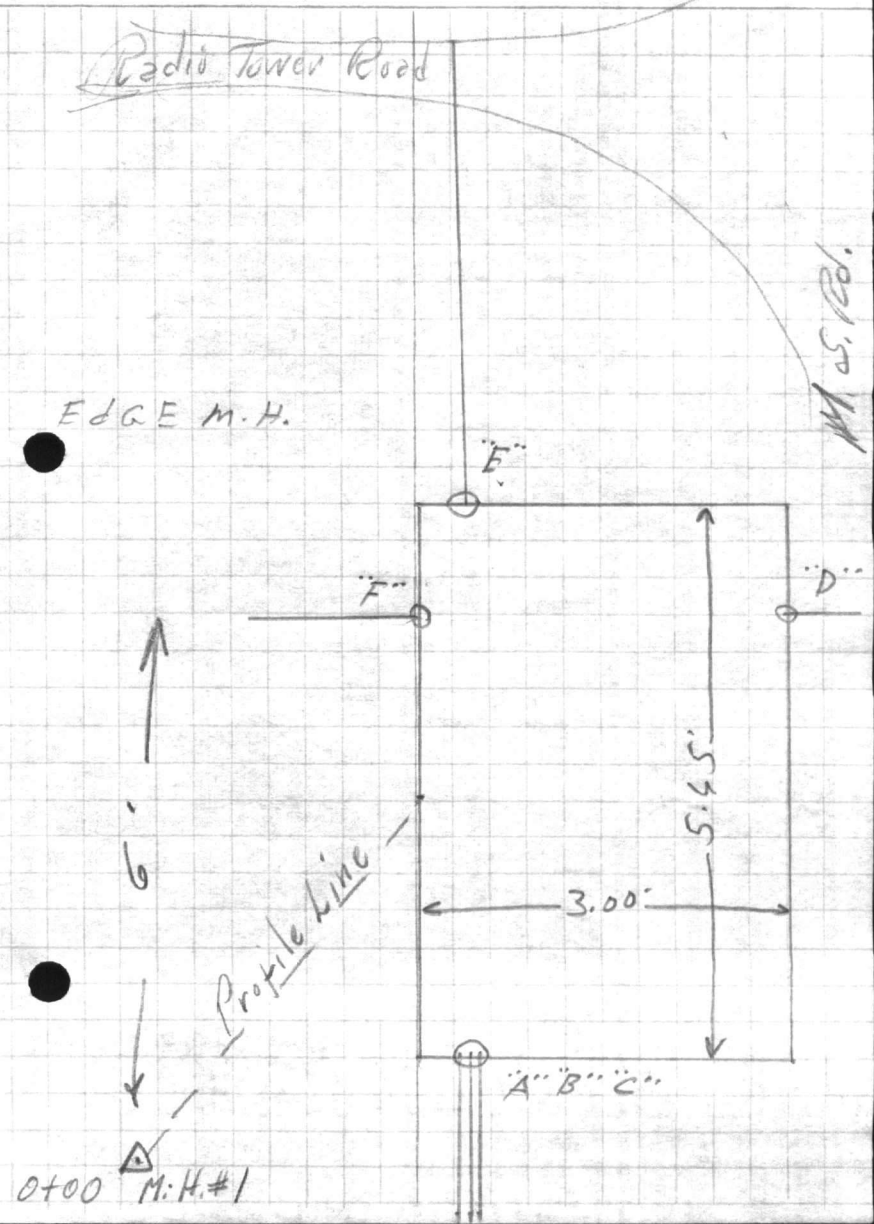

VALUABLE

RETURN TO
PUBLIC WORKS
OFFICE
CAMP LEJEUNE
NORTH CAROLINA

SUBJECT

FIELD PARTY
IN CHARGE
INSTRUMENT
NOTES
TAPE READ
TAPE OR ROD
TAPE OR ROD
INSTRUMENT NO.
TAPE NO.

WEATHER
CLEAR, CLOUDY, WINDY, RAIN, FAIR, SNOW, HOT, MODERATE, COLD, FOG

FIGURED BY
NOTES CHECKED BY
PLOTTED BY

FILE No.
FLDR. No.
SHEET 2 of
DATE 19

Quad. No.

STATION	DIST.	ANGLE ° ' "	+	H. I. BEARING	VER. ANG. DIFF.	ELEVATION	
				27 ~~98~~ 74			
5+21			17.7		6 4	21.3	
5+27 50					7 0	20.7	
5+27 50					11 49	16.25	TOP 12" C.I. WATER LINE.
5+34					6 3	21.4	
5+50					6 2	21.5	
5+95 39		P.I.			6 2	21.5	
6+00 00					6 2	21.5	
6+37					5 8	21.9	
6+48					6 6	21.1	
6+60 50					5 3	22.4	
6+65 20					5 2	22.5	GROUND. F.A.
6+65 20					6 85	20.89	TOP ~~TEL~~ CABLE Add
6+69 00					5 16	22.58	EDGE CROSS ST.
6+82 75					4 90	22.84	℄ CROSS ST.
7+00					4 95	22.79	
7+06 40					4.96	22.78	EDGE CROSS ST.
7+14					5 5	22.2	
7+22					7 2	20.5	
7+35					6 8	20.9	
7+50					6 5	21.2	
8+00					6.1	21.6	
8+00					6 9	20.8	3' LT.
8+50					5 5	22.2	
8+72 00					5 2	22.5	
8+72 00					7 30	20.44	6.20' LT. END 18" R.C.P.
8+73 50					5 2	22.5	
8+76 50					5 7	22.0	
8+83					4 4	23.3	

VALUABLE

RETURN TO
PUBLIC WORKS
OFFICE
CAMP LEJEUNE
NORTH CAROLINA

SUBJECT

FIELD PARTY
IN CHARGE
INSTRUMENT
NOTES
TAPE READ
TAPE OR ROD
TAPE OR ROD
INSTRUMENT NO.
TAPE NO.

WEATHER
CLEAR, CLOUDY, WINDY, RAIN, FAIR, SNOW, HOT, MODERATE, COLD, FOG

FIGURED BY
NOTES CHECKED BY
PLOTTED BY

FILE No.
FLDR. No.
SHEET
DATE 19
Quad. No.

STATION	DIST.	ANGLE ° ' "	+	H. I. BEARING	VER: ANG. DIFF.	ELEVATION
New 9+C439		175°35'30"				

179-59-60
175-35-30
4°-24'-30"

184 26 30
0. 8 53 00

Old Loc

M.H.#3
9+70 39

— 3.10'

VALUABLE

RETURN TO
PUBLIC WORKS
OFFICE
CAMP LEJEUNE
NORTH CAROLINA

SUBJECT

FIELD PARTY
IN CHARGE
INSTRUMENT
NOTES
TAPE READ
TAPE OR ROD
TAPE OR ROD
INSTRUMENT NO.
TAPE NO.

WEATHER
CLEAR, CLOUDY, WINDY, RAIN, FAIR, SNOW, HOT, MODERATE, COLD, FOG

FIGURED BY
NOTES CHECKED BY
PLOTTED BY

FILE No.
FLDR. No.
SHEET 3 of
DATE 19

Quad. No.

STATION	DIST.	ANGLE ° ' "	+	H. I. BEARING	VERT. ANG. DIFF.	ELEVATION	
				27 ~~58~~ 74			
8+89	20				414	23.60	
8+89	70				414	23.60	
8+89	80				457	23.17	
8+91	80				444	23.30	
9+00					434	23.40	
9+22					917	23.57	
9+42	50				445	23.29	
9+42	65				402	23.72	
9+43	15				402	23.72	
9+55	50				4.2	23.5	
9+55	50				705	20.69	15.20' LT. 18" R.C.D.
9+70	39	P.I.			42	23.5	
						24.82	
T.P.				34	292	~~25 05~~	
			252	27 ~~58~~			
9+78	39		(27.3)		37	23.6	GROUND
9+78	39				580	21.54	TOP BOARD OVER TEL. CABLE
10+00					3.8	23.5	
10+07	50				902	18.32	TOP. ~~12"~~ 6" C.I. WATERLINE
10+07	50				43	23.0	GROUND
10+12					39	23.4	
10+50					40	23.3	
10+90					40	23.3	
11+00					48	22.5	
11+50					62	21.1	
12+00					66	20.7	
12+23	50				62	21.1	

VALUABLE

RETURN TO PUBLIC WORKS OFFICE CAMP LEJEUNE NORTH CAROLINA

SUBJECT

FIELD PARTY
IN CHARGE
INSTRUMENT
NOTES
TAPE READ
TAPE OR ROD
TAPE OR ROD
INSTRUMENT NO.
TAPE NO.

WEATHER
CLEAR, CLOUDY, WINDY, RAIN, FAIR, SNOW, HOT, MODERATE, COLD, FOG

FIGURED BY
NOTES CHECKED BY
PLOTTED BY

FILE No.
FLDR. No.
SHEET 4 of
DATE 19

Quad. No.

STATION	DIST.	ANGLE ° ' "	+	H. I. BEARING	VER. ANG. DIFF.	ELEVATION	
				27 ~~58~~ 34			
12+23 50					6 52	20.82	10.10' LT. END 18" R.C.P.
12+50					6 2	21.1	
12+84 30		P.I	27.3		4.9	22.4	
13+00					4 6	22.7	
13+50					3 4	23.9	
14+00					2 7	24.6	
14+24					2 8	24.5	
14+33					3 7	23.6	
14+42 50					2 3	25.0	
14+48 20					2.18	25.16	EDGE "A" ST.
14+62					2 03	25.31	℄ "A" ST.
14+72 20					2 17	25.17	EDGE "A" ST.
14+82					2 5	24.8	
14+88 30					4 53	22.81	
14+90					5 1	22.2	
14+91 50					4 55	22.79	
14+96					3 0	24.3	
15+00					2 7	24.6	
T.P.					1 73	25.~~45~~ 61	
			5.39	31.~~24~~ 00			
15+50			31.0		5 8	25.2	
16+00					6 0	25.0	
16+43 20					6 4	24.6	GROUND
16+43 20					8 79	22.21	TOP 6" HEL-COR.
16+44 70					8 42	22.38	TOP 8" " "
16+50					6 2	24.8	
16+51 30					10 12	20.88	TOP 3" C.I. WATER

VALUABLE

RETURN TO PUBLIC WORKS OFFICE CAMP LEJEUNE NORTH CAROLINA

SUBJECT

FIELD PARTY
IN CHARGE
INSTRUMENT
NOTES
TAPE READ
TAPE OR ROD
TAPE OR ROD
INSTRUMENT NO.
TAPE NO.

WEATHER
CLEAR, CLOUDY, WINDY, RAIN, FAIR, SNOW, HOT, MODERATE, COLD, FOG

FIGURED BY
NOTES CHECKED BY
PLOTTED BY

FILE No.
FLDR. No.
SHEET 5 of
DATE 19

Quad. No.

STATION	DIST.	ANGLE ° ' "	+	H. I. BEARING	VER. ANG. DIFF.	ELEVATION	
				31 ~~24~~ 00			
16+88 60					6 4	24.6	GR
16+88 60					8 65	22.35	TOP 8" T.C. SEWER LINE
17+00					6 3	24.7	
17+40 92		P.I.			5 7	25.3	
						~~27.92~~ ~~27.87~~	
T.P.				15	3 13	~~28.11~~	BACK BOLT FIRE PLUG. NEAR M.H. #5
			2.28	30.~~39~~			
						24.70 ~~24.65~~	
T.P.					5.50	~~24.87~~	
			3.91	28.~~88~~ 56			
						24.33 29	
B.M.					4.27	24.53	(24.33) MON. #109

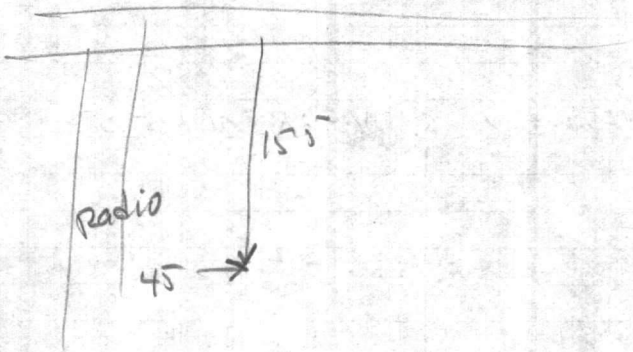
Radio
45
15'

VALUABLE

RETURN TO PUBLIC WORKS OFFICE CAMP LEJEUNE NORTH CAROLINA

SUBJECT: PROFILE ON PROPOSED TEL. CABLE M.H. #5 TO M.H. #7

FIELD PARTY: DENNIS IN CHARGE; INSTRUMENT; NOTES; TAPE READ; TAPE OR ROD; TAPE OR ROD; INSTRUMENT NO.; TAPE NO.

WEATHER: CLEAR, CLOUDY, WINDY, RAIN, FAIR, SNOW, HOT, MODERATE, COLD, FOG

FIGURED BY; NOTES CHECKED BY; PLOTTED BY

FILE No.; FLDR. No.; SHEET 1 of 3; DATE 12-3 1956; Quad. No.

STATION	DIST.	ANGLE ° ' "	+	H. I. BEARING	VER. ANG. DIFF.	ELEVATION	
B.M.			2 24	30 16 (30.2)		27 92	BACK BOLT FIRE PLUG NEAR M.H. #5
17+47	42				4 6	25 6	GROUND
17+47	42				6 55	23 61	TOP BOARD OVER TEL CABLE
17+50	92				4 53	25 63	EDGE 5' CONC. WALK
17+55	92				4 48	25 68	EDGE 5' CONC. WALK
17+60	82				4.6	25 6	GROUND
17+60	82				8 48	21 68	TOP 6" C.I. WATER LINE
17+75					4 7	25 5	
18+00					4 6	25 6	
18+50					4 6	25 6	
19+00					4 7	25.5	
19+50					5 2	25 0	
20+00					5 0	25.2	
20+50					4 5	25.7	
20+60	00				4 25	25.91	GROUND
20+60	00				10 11	20.05	TOP 3" C.I. WATER LINE
20+74	05				3 99	26.17	EDGE 8' CONC WALK
20+82	05				4 02	26.14	" 8' " "
21+00					3 8	26.4	
21+13	50				3 71	26.45	EDGE "B" ST.
21+25	45				3 54	26.62	℄ "B" ST.
21+36	10				3 76	26.40	EDGE "B" ST.
21+47					4 0	26.2	
21+55					5 4	24.8	
21+62	45	M.H. #6			4 4	25.8	
B.M.			2.00	28.86	3 30	25 86	SPIKE IN P.P. # RZ-1 STA 20+85.00 12' RT.

4.61
3.87
8.48

4.25
5.86
10.11

VALUABLE

RETURN TO PUBLIC WORKS OFFICE CAMP LEJEUNE NORTH CAROLINA

SUBJECT

FIELD PARTY
IN CHARGE
INSTRUMENT
NOTES
TAPE READ
TAPE OR ROD
TAPE OR ROD
INSTRUMENT NO.
TAPE NO.

WEATHER
CLEAR, CLOUDY, WINDY, RAIN, FAIR, SNOW, HOT, MODERATE, COLD, FOG

FIGURED BY
NOTES CHECKED BY
PLOTTED BY

FILE No.
FLDR. No.
SHEET 2 of
DATE 19
Quad. No.

STATION	DIST.	ANGLE ° ' "	+	H. I. BEARING	VERT. ANG. DIFF.	ELEVATION	
				28.86			
							TO RED CROSS BLDG.
					6 49	22.37	TOP EXISTING TEL. CABLE 22.60' LT. M.H. # 6
21+68 15					2.94	25.92	EDGE 8' CONC. WALK
21+76 15					2.95	25.91	" 8' " "
21+96 90					3 3	25.6	GROUND
21+96 90					8 15	20.71	TOP 6" C.I. WATER LINE
22+00					3.6	25.3	
22+50					4 3	24.6	
23+00					4 6	24.3	
23+01 08					4 46	24.4	EDGE 5'
23+06 08					4 45	24.41	" 5'
23+12					4 7	24.2	
23+17					5 8	23.1	DITCH
23+17					7 09	21.77	15.30' LT. END 18" R.C.P.
23+21 50					4 5	24.4	
23+50					4 4	24.5	
23+52 50					4 2	24.7	GROUND
23+52 50					5 97	22.89	TOP FIRE ALARM CABLE
24+00					4 0	24.9	
24+44 65					3.8	25.1	GROUND
24+44 65					9 25	19.61	TOP 16" C.I. WATER LINE
24+61					3 5	25.4	
24+92 42					3 88	24.98	EDGE 5' CONC. WALK
24+97 42					3 95	24.91	" 5' " "
24+98 85					4 0	24.9	GROUND.
24+98 85					5 80	23.06	TOP BOARD OVER TEL. CABLE
25+00					4.1	24.8	
25+04 79		M.B. #7			4.2	24.7	
B.M.			412	29 62	3 36	25 50	SPIKE IN A.P. # RC-1 STA. 24+99 50 17' RT.

3.33
4 82
8.15

1.50
5 57
7.09

5.44
3 81
9.25

1.77
4 20
5 97

4.00
1 80
5 80

VALUABLE

RETURN TO PUBLIC WORKS OFFICE CAMP LEJEUNE NORTH CAROLINA

SUBJECT: PROFILE ON PROPOSED TEL. CABLE

FIELD PARTY: DENNIS — In Charge; Instrument; Notes; Tape Read; Tape or Rod; Tape or Rod; Instrument No.; Tape No.

WEATHER: Clear, Cloudy, Windy, Rain, Fair, Snow, Hot, Moderate, Cold, Fog

Figured By; Notes Checked By; Plotted By

FILE No.; Fldr. No.; Sheet 1 of 3; Date 12 4 1956; Quad. No.

Station	Dist.	Angle ° ' "	+	H. I. Bearing	Ver. Ang. Diff.	Elevation	
B.M.			1 61	27 11		25 50	SPIKE IN P.P. # RCJ NEAR M.H. # 7
25+09					2 3	24.8	
25+16					3 0	24.1	
25+50					3 4	23.7	
25+94	54				4 0	23.1	GROUND
25+94	54				8 86	18.25	TOP 6" C.I. WATER LINE
26+00					4 2	22.9	
26+50					4 7	22.4	
27+00					4 9	22.2	
27+47					4 7	22.4	
27+53					6 4	20.7	
27+52	40	12.70' LT.			6 81	20.3	18" R.C.P.
27+61					4 1	23.0	
27+69	90				3 75	23.36	EDGE "C" ST.
27+79	78				3 61	23.50	℄ "C" ST.
27+91	00				3 99	23.12	EDGE "C" ST.
28+00					4 0	23.1	
28+05					3 9	23.2	GROUND
28+05					6 07	21.04	TOP 18" R.C.P.
28+05					4 00	23.1	TOP D.I. 11.70' LT.
28+05					7 27	19.84	BOTTOM D.I. 11.70' LT.
28+51	40	Top El. 15.0			3 6	23.5	GROUND. OVER 10" T.C. SEWER.
28+87	00				3 2	23.9	GROUND.
28+87	00				3 95	23.16	TOP D.I. 9.40' LT.
28+87	00				6 54	20.57	BOTTOM D.I. 9.40' L.T. 18" R.C.P.
28+89	20				3 36	23.75	TOP CURB
28+89	20				3 87	23.24	BOTTOM CURB.
29+00					3.59	23.52	
29+12	50				3 78	23.33	BOTTOM CURB
29+12	50				3 27	23.84	TOP CURB

400
4 86
8.86

3.99
2 13
6.07

VALUABLE

RETURN TO PUBLIC WORKS OFFICE CAMP LEJEUNE NORTH CAROLINA

SUBJECT

FIELD PARTY
IN CHARGE
INSTRUMENT
NOTES
TAPE READ
TAPE OR ROD
TAPE OR ROD
INSTRUMENT NO.
TAPE NO.

WEATHER
CLEAR, CLOUDY, WINDY, RAIN, FAIR, SNOW, HOT, MODERATE, COLD, FOG

FIGURED BY
NOTES CHECKED BY
PLOTTED BY

FILE No.
FLDR. No.
SHEET 2 of
DATE 19
Quad. No. 5.45

STATION	DIST.	ANGLE ° ′ ″	+	H. I. BEARING	VER. ANG. DIFF.	ELEVATION	
				27.11			
T.P.					1 95	25.16	
			3 34	28 50			
29+50					4 5	24.0	
29+54 90					8 40	20.1	16' LT. TOP TEL. CABLE
29+77 45					4 5	24.0	
29+88 95					8 10	20.4	22.80' RT. TOP TEL. CABLE
30+00					4.6	23.9	
30+07 80					4 6	23.9	GROUND AT FIRE ALARM CABLE. FUEV.
30+50 00					4.7	23.8	CABLE SEE SHEET 2 "A"
30+82					4 8	23.7	GROUND.
30+82 00					11 49	17.0	TOP 8" C.I. WATER LINE
31+00					4 9	23.6	
31+20 10					5.1	23.4	GROUND.
31+20 10					6 17	22.3	TOP D.I. 11.80' LT. 18" R.C.P.
31+20 10					8.52	19.98	BOTTOM D.I. 11.80' LT.
B.M.					6 25	22.25	SPIKE IN P.P. # A195A
			3.82	26.07			
31+21 30					2 87	23.2	TOP CURB
31+21 20					3 37	22.7	BOTTOM CURB.
31+44 00					3 45	22.62	TOP CURB
31+44 00					2 92	23.15	BOTTOM CURB.
31+50					3 0	23.1	
31+75					3.7	22.4	
31+96 50					4 6	21.5	GROUND
31+96 50					4 74	21.3	TOP D.I. 4.60' LT. 18" R.C.P.
31+96 50					8 61	17.5	BOTTOM D.I. 4.60' LT.
31+98 00					5.78	20.29	TOP. 18" R.C.P. ON ℄

VALUABLE

RETURN TO PUBLIC WORKS OFFICE CAMP LEJEUNE NORTH CAROLINA

SUBJECT

FIELD PARTY
IN CHARGE
INSTRUMENT
NOTES
TAPE READ
TAPE OR ROD
TAPE OR ROD
STRUMENT NO.
TAPE NO.

WEATHER
CLEAR, CLOUDY, WINDY, RAIN, FAIR, SNOW, HOT, MODERATE, COLD, FOG

FIGURED BY
NOTES CHECKED BY
PLOTTED BY

FILE No.
FLDR. NO.
SHEET 3 of
DATE 19

Quad. No.

STATION	DIST.	ANGLE ° ' "	+	H. I. BEARING	VER. ANG. DIFF.	ELEVATION	
				24 07			
32+14					4 57	21.5	EdGE "D" ST.
32+25	40				4 35	21.72	℄ "D" ST
32+36	30				4 45	21.62	EdGE "D" ST.
32+47					4 4	21.7	GROUND
32+48					5 70	20.4	TOP FIRE ALARM.
33+00					4 2	21.9	
33+34					4 9	21.2	
33+37					5 90	21.2	2.00' RT. 10" T.C. PIPE UNDER WALK
33+38					6 1	19.97	DITCH
33+43					4 8	21.3	
33+49	80				4 6	21.5	
33+49	80				7 15	18.9	11.60' LT. 18" R.C.P.
34+00					4 3	21.8	
34+50					3 8	22.3	
34+99					2 90	23.2	GROUND
34+99					5 42	20.6	TOP ?
35+00					2 9	23.2	
35+14	45				2 6	23.5	END LINE GROUND
					3 05	23.02	TOP EXISTING TEL. M.H.
					9 13	16.94	BOTTOM EXISTING TEL. M.H
B.m.					2 06	24 01	SPIKE IN P.P. # RE-1 NEAR EXISTING TEL. M.H.
			2 75	26 76			
T.P.					1 17	25 59	
			3 33	28.92			
B.m.					1 53	27.39	FINISH FL. ℄ BACK DOOR BLDG. # 202

VALUABLE

RETURN TO PUBLIC WORKS OFFICE CAMP LEJEUNE NORTH CAROLINA

SUBJECT: ELEV. EXISTING SEWER M.H.

FIELD PARTY: In Charge / Instrument / Notes / Tape Read / Tape or Rod / Tape or Rod / Instrument No. / Tape No.

WEATHER: Clear, Cloudy, Windy, Rain, Fair, Snow, Hot, Moderate, Cold, Fog

Figured By / Notes Checked By / Plotted By

FILE No.

FLDR. No.

SHEET 2 "A"

DATE ____ 19__

Quad. No.

STATION	DIST.	ANGLE ° ' "	+	H. I. BEARING	VER. ANG. DIFF.	ELEVATION	
B.M.			C 01	~~30 26~~ 28 26		22 25	SPIKE IN P.P.# A195 A
12							
"A"					12 63	~~17.63~~ 15.63	
"B"					13.74	~~16.52~~ 11.74	
STA. 30+07 80					5 45	22.81	TOP FIRE ALARM CABLE

M.H A ←153.50'→ ←245.20'→ M.H B

28+51 40

F/C El. 14.13
.58
15.01

C.14
7 00
13 74

3026
5 45
24.81

2850
24.81
3.69

VALUABLE

RETURN TO PUBLIC WORKS OFFICE CAMP LEJEUNE NORTH CAROLINA

SUBJECT CONS.T. BENCH MARKS PROPOSED TEL. CABLE

FIELD PARTY
DENNIS — IN CHARGE
INSTRUMENT
NOTES
TAPE READ
TAPE OR ROD
TAPE OR ROD
INSTRUMENT NO.
TAPE NO.

WEATHER
CLEAR, CLOUDY, WINDY, RAIN, FAIR, SNOW, HOT, MODERATE, COLD, FOG

FIGURED BY
NOTES CHECKED BY
PLOTTED BY

FILE No.
FLDR. No.
SHEET 1 of 1
DATE 12-5 1956

Quad. No.

STATION	DIST.	ANGLE ° ' "	+	H. I. BEARING	VER. ANG. DIFF.	ELEVATION	
B.M.			4.97	29.30		24.33	MON.# 309
B.M.					3.89	25.41	SPIKE IN 12" PINE 10' LT. STA. 14+15 ±
			3.77	29.18			
B.M.					4.85	24.33	MON. # 309
							29.18 24.33 4.78
B.M.			4.43	26.88		22.45	MON. # 304
B.M.					5.00	21.88	SPIKE IN P.P.# B 188 S SOUTHWEST COR. M.S. Rd. & Rd. TO RADIO STA.
			5.07				
B.M.					4.50		MON. # 304

VALUABLE

RETURN TO PUBLIC WORKS OFFICE CAMP LEJEUNE NORTH CAROLINA

SUBJECT: PROFILE ON LATERAL FROM EXISTING TEL. MAN HOLE SOUTH SIDE MAIN SER. Rd. BETWEEN BLDG'S 102 & 17. TO P.P.# RB-2

FIELD PARTY
- In Charge
- Instrument
- Notes
- Tape Read
- Tape or Rod
- Tape or Rod
- Instrument No.
- Tape No.

WEATHER: Clear, Cloudy, Windy, Rain, Fair, Snow, Hot, Moderate, Cold, Fog

Figured By
Notes Checked By
Plotted By

FILE No.
Fldr. No.
Sheet 1 of
Date 12-3 19
Quad. No.

Station	Dist.	Angle ° ' "	+	H. I. Bearing	Ver. Ang. Diff.	Elevation	
B.M.			2.52	30.44		27.92	BACK BOLT FIRE PLUG # M.H. # 5
0+00					3.65		SOUTH WEST COR. EXISTING TEL. M.H.
0+04.50					4.0		
0+10					5.6		
0+17					4.8		
0+19.50					4.9		ON
0+25.80					5.08		ON 8" CONC. W
0+33.80					4.92		ON 8" " W.
0+43					4.7		
1+00					4.6		
1+19.50							GUY
1+22.80							GUY
1+39					4.4	26.0	P.P. # RB-2

VALUABLE

RETURN TO PUBLIC WORKS OFFICE CAMP LEJEUNE NORTH CAROLINA

SUBJECT PROFILE ON LATERAL FROM EXISTING TEL. M.H. STA. 25+00.50 18' LT.

FIELD PARTY
DENNIS IN CHARGE
INSTRUMENT
NOTES
TAPE READ
TAPE OR ROD
TAPE OR ROD
INSTRUMENT NO.
TAPE NO.

WEATHER
CLEAR, CLOUDY, WINDY, RAIN, FAIR, SNOW, HOT, MODERATE, COLD, FOG

FIGURED BY
NOTES CHECKED BY
PLOTTED BY

FILE No.
FLDR. No.
SHEET 1 of 1
DATE 12-3 1956

Quad. No.

STATION	DIST.	ANGLE ° ' "	+	H. I. BEARING	VER. ANG. DIFF.	ELEVATION	
B.M.			4 40	29.62 (29.6)		25 22	MON. # 315
0+00					4 6 9	24.98	S.W. COR. EXISTING TEL. M.H. STA. 25+00.50 18' LT.
0+03					4 9	24 7	
0+08.50					5 5	24 1	
0+14					5 0	24 6	
0+25					4 3 6	24.86	EDGE 8' CONC. WALK
0+33					4 6 4	24 98	EDGE 8' " "
0+51					4 4	25 2	
0+80					4 1	25 5	
1+00					4 2	25 4	
1+50					4 1	25 5	
1+70							GUY
1+75					3 6	26 0	GUY
1+89.30					3 6	26 0	P.P. # RC-2

VALUABLE

RETURN TO
PUBLIC WORKS
OFFICE
CAMP LEJEUNE
NORTH CAROLINA

SUBJECT

FIELD PARTY
IN CHARGE
INSTRUMENT
NOTES
TAPE READ
TAPE OR ROD
TAPE OR ROD
INSTRUMENT NO.
TAPE NO.

WEATHER
CLEAR, CLOUDY, WINDY, RAIN, FAIR, SNOW, HOT, MODERATE, COLD, FOG

FIGURED BY
NOTES CHECKED BY
PLOTTED BY

FILE No.
FLDR. No.
SHEET 30
DATE 19
Quad. No.

STATION	DIST.	ANGLE ° ' "	+	H. I. BEARING	VER. ANG. DIFF.	ELEVATION	
				29.62			
B.M.					4 40 25 22	25.22	MON.# 315

VALUABLE

RETURN TO
PUBLIC WORKS
OFFICE
CAMP LEJEUNE
NORTH CAROLINA

SUBJECT

FIELD PARTY
IN CHARGE
INSTRUMENT
NOTES
TAPE READ
TAPE OR ROD
TAPE OR ROD
INSTRUMENT NO.
TAPE NO.

WEATHER
CLEAR, CLOUDY, WINDY, RAIN, FAIR, SNOW, HOT, MODERATE, COLD, FOG

FIGURED BY
NOTES CHECKED BY
PLOTTED BY

FILE No.
FLDR. NO.
SHEET
DATE 19

Quad. No.

STATION	DIST.	ANGLE ° ′ ″	+	H. I. BEARING	VER. ANG. DIFF.	ELEVATION

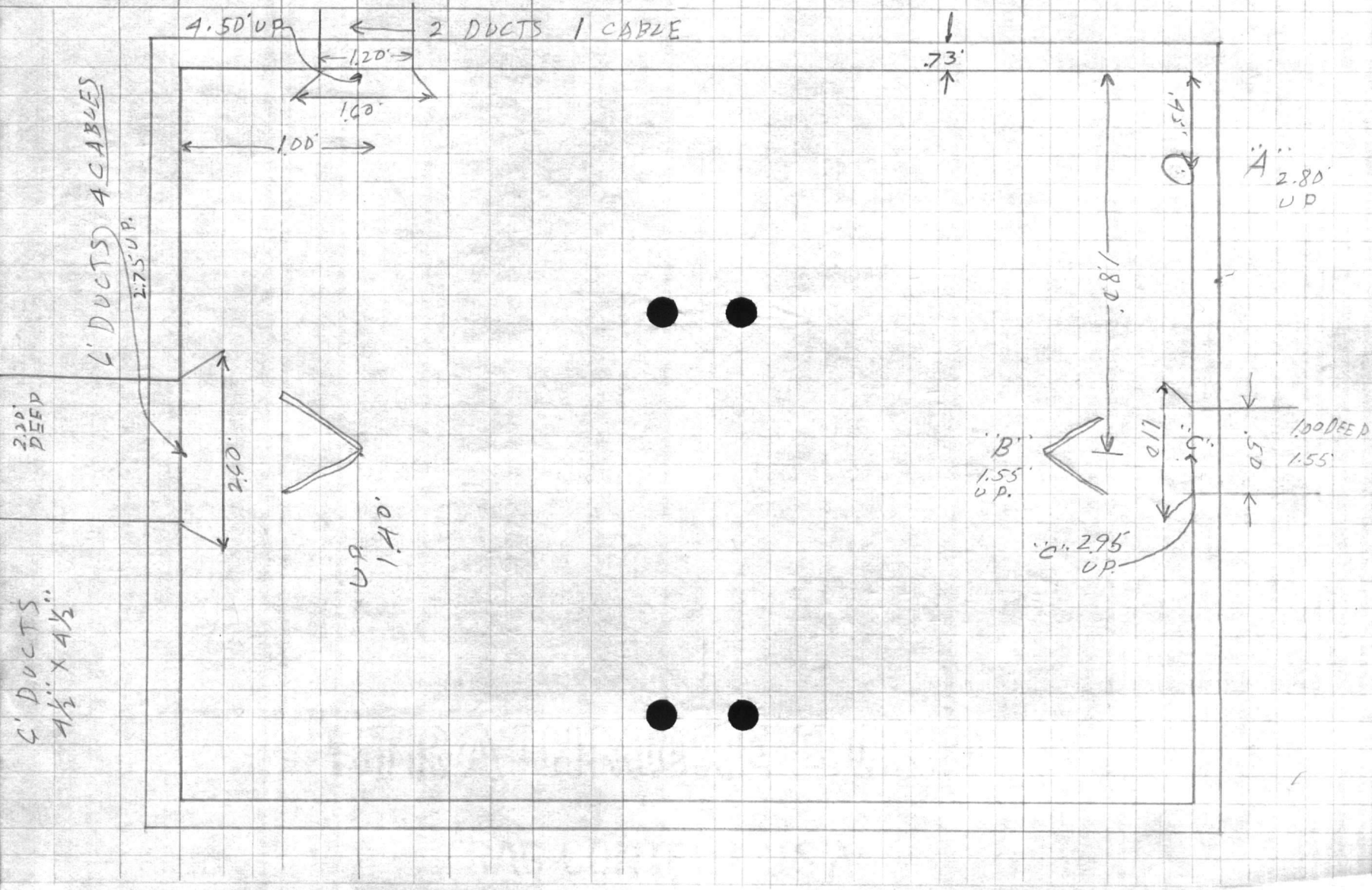

VALUABLE

RETURN TO PUBLIC WORKS OFFICE CAMP LEJEUNE NORTH CAROLINA

SUBJECT: LINE & TOPO. ON PROPOSED TEL. CABLE "L" ST. TO "N" ST. AREA # 5

FIELD PARTY: DENNIS — IN CHARGE; INSTRUMENT; NOTES; TAPE READ; TAPE OR ROD; TAPE OR ROD; INSTRUMENT NO.; TAPE NO.

WEATHER: CLEAR, CLOUDY, WINDY, RAIN, FAIR, SNOW, HOT, MODERATE, COLD, FOG

FIGURED BY; NOTES CHECKED BY; PLOTTED BY

FILE No.

FLDR. NO.

SHEET 1 of 4

DATE 12-8 1956

Quad. No.

STATION	DIST.	ANGLE ° ' "	+	H. I. BEARING	VER. ANG. DIFF.	ELEVATION
↑ AT #1		1 179 48 15				
B.S. 0+00		2 369 36 45				
TO 2		M 179 48 22½				

25.41' LT. NAIL IN BOTTLE CAP EDGE M.S. Rd. 89°42'00

2+62.71

2+54.21 = M.H. #1 4.70' LT. EDGE D.I.

2+00 19.30' RT. EDGE TUNNEL 25.60' LT. EDGE M.S. Rd.

1+00 19' RT. EDGE TUNNEL. 25.70' LT. EDGE M.S. Rd.

0+70 30 26' LT. PT. RAD. "L" ST. & M.S. Rd.

0+54 70 2' RT. TEL. CABLE 20' LT. RAD ON "L" ST.

0+44 20 RAD "L" ST.

0+42 50 19' RT. COR. TUNNEL & "L" ST.

0+43 35 NAIL IN BOTTLE CAP.

0+35 20 ℄ "L" ST.

0+23 70 31.70' RT. PT. RAD ON "L" ST.

0+20 80 RAD. "L" ST.

0+14 30 E.A. CABLE

0+00 23.50' LT. ON RAD & E.A.

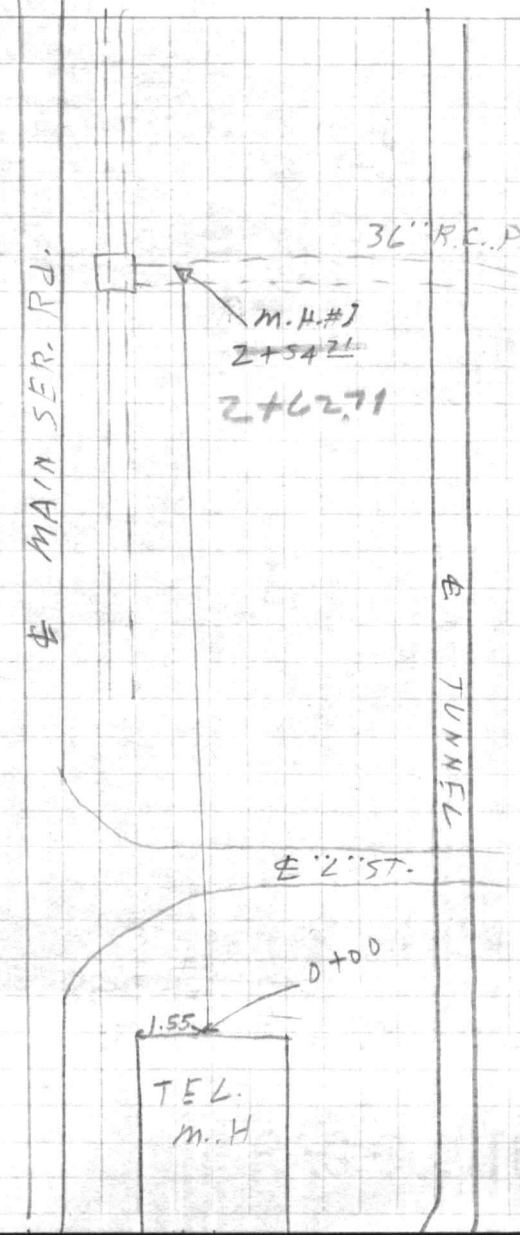

VALUABLE

RETURN TO
PUBLIC WORKS
OFFICE
CAMP LEJEUNE
NORTH CAROLINA

SUBJECT: PIT DETAIL
SOUTHWEST COR.
M.S. Rd. & "L" ST.

FIELD PARTY
IN CHARGE
INSTRUMENT
NOTES
TAPE READ
TAPE OR ROD
TAPE OR ROD
INSTRUMENT NO.
TAPE NO.

WEATHER
CLEAR, CLOUDY, WINDY, RAIN, FAIR, SNOW, HOT, MODERATE, COLD, FOG

FIGURED BY
NOTES CHECKED BY
PLOTTED BY

FILE No.
FLDR. No.
SHEET 1 "A"
DATE 19

Quad. No.

STATION	DIST.	ANGLE ° ' "	+	H. I. BEARING	VER: ANG. DIFF.	ELEVATION

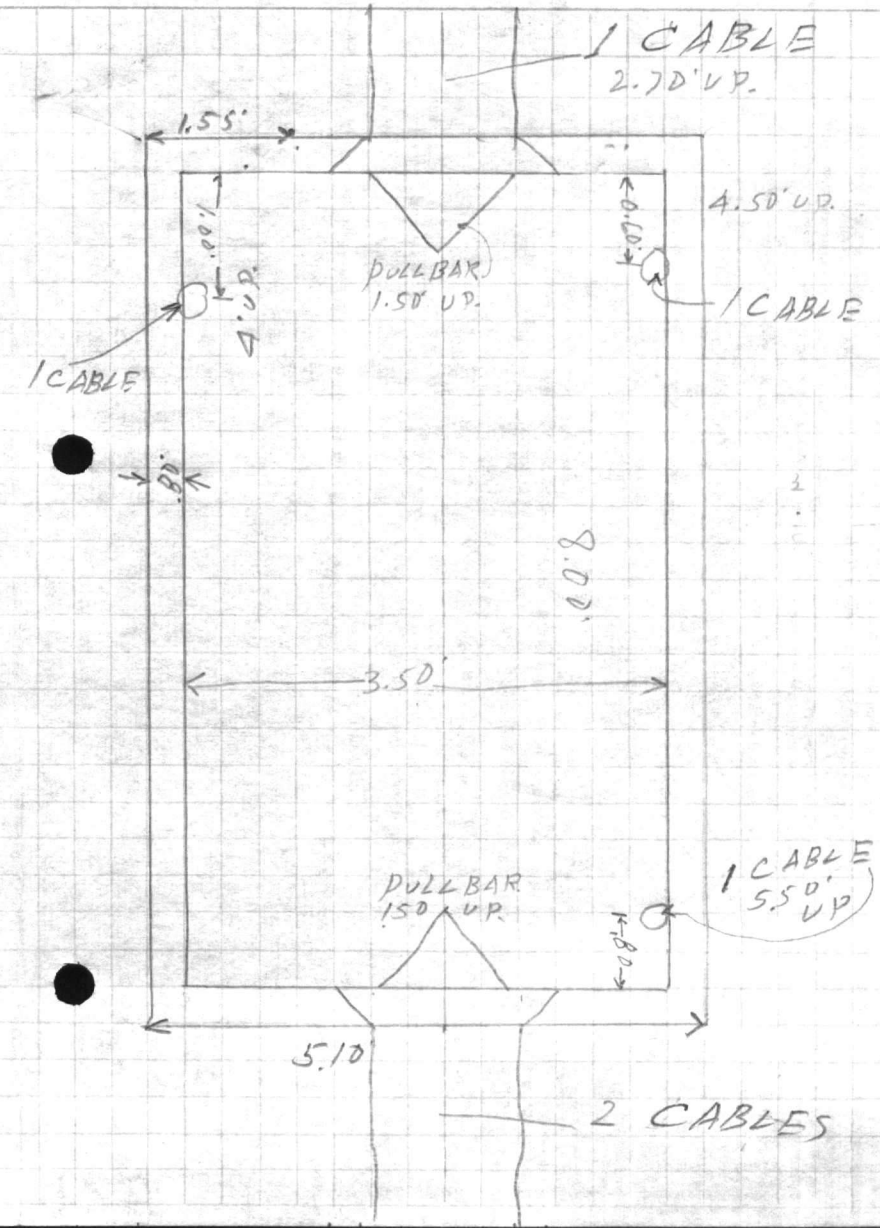

VALUABLE

RETURN TO PUBLIC WORKS OFFICE CAMP LEJEUNE NORTH CAROLINA

SUBJECT

FIELD PARTY
IN CHARGE
INSTRUMENT
NOTES
TAPE READ
TAPE OR ROD
TAPE OR ROD
INSTRUMENT NO.
TAPE NO.

WEATHER
CLEAR, CLOUDY, WINDY, RAIN, FAIR, SNOW, HOT, MODERATE, COLD, FOG

FIGURED BY
NOTES CHECKED BY
PLOTTED BY

FILE No.
FLDR. No.
SHEET 2 of
DATE 19
Quad. No.

STATION	DIST.	ANGLE ° ' "	+	H. I. BEARING	VER. ANG. DIFF.	ELEVATION
6+00	22.55' RT. EDGE TUNNEL					23.50' LT. EDGE m.s.Rd.
5+00	20.75' RT. EDGE TUNNEL.					24.20' LT. EDGE m.s.Rd.
4+84 50	5' LT. ℄ DROP INLET					
4+77 85	4.10' RT. EXISTING TEL. CABLE					
4+68 20	24' LT. PT. RAd. "m" ST. & m.s.Rd.					
4+63 80	17.50' RT. WATER VALVE					
4+49	19' LT. RAd. ON "m" ST					
4+38	6.15' LT. FIRE ALARM DUCT.					
4+31 60	RAd. ON "m" ST.					
4+29 50	NAIL IN BOTTLE CAP NEAR EAST EDGE "m" ST.					
4+25 50	21.35' RT. PT. RAd. "m" ST. EDGE TUNNEL.					
4+16 30	℄ "m" ST					
4+07 40	16.50' RT. PT. RAd. ON "m" ST.					
4+01 30	RAd. ON "m" ST. ON ℄					
3+62	24.50' LT. PT. RAd. m.s.Rd. & "m" ST.					
3+58 80	6" C.I. WATER ON ℄	7.60' RT. WATER VALVE				14.30' LT. FIRE PLUG
3+00	24.70' LT. EDGE m.s.Rd.	20.30' RT. EDGE TUNNEL				

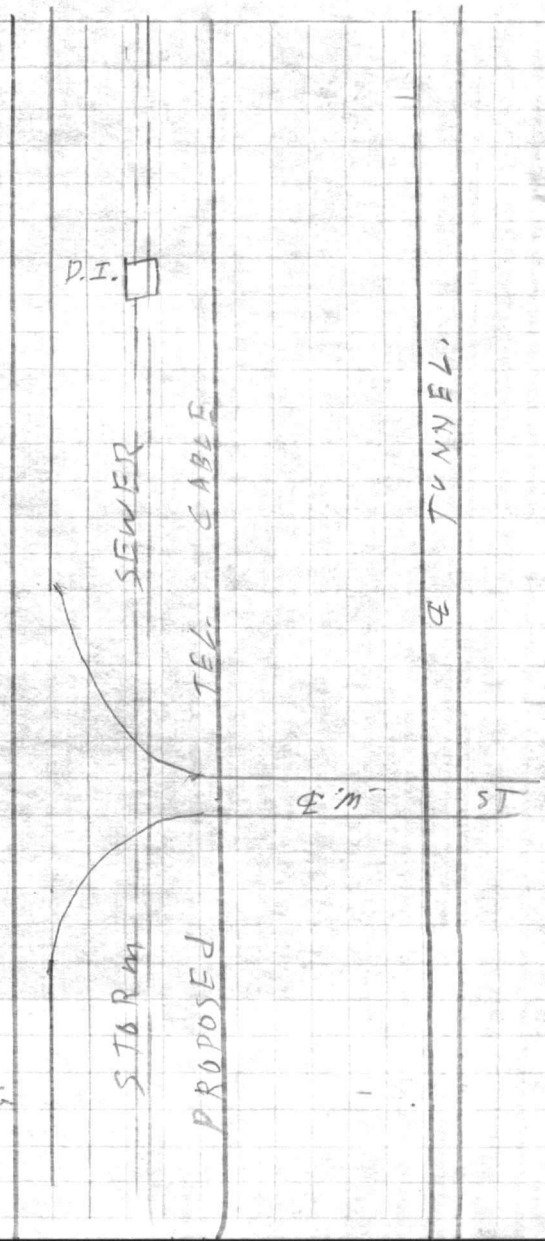

VALUABLE

RETURN TO PUBLIC WORKS OFFICE CAMP LEJEUNE NORTH CAROLINA

SUBJECT

FIELD PARTY
IN CHARGE
INSTRUMENT
NOTES
TAPE READ
TAPE OR ROD
TAPE OR ROD
INSTRUMENT NO.
TAPE NO.

WEATHER
CLEAR, CLOUDY, WINDY, RAIN, FAIR, SNOW, HOT, MODERATE, COLD, FOG

FIGURED BY
NOTES CHECKED BY
PLOTTED BY

FILE No.
FLDR. No.
SHEET 3 of
DATE 19
Quad. No.

STATION	DIST.	ANGLE ° ' "	+	H. I. BEARING	VER. ANG. DIFF.	ELEVATION
8+00	23.65' LT. EDGE M.S. Rd. 22.50' RT. EDGE TUNNEL.					
7+83 40	10.20' RT. WATER VALVE 13' LT. FIRE PLUG.					
7+81	19.90' RT. 14" C.I. WATER					
7+77 40	5.30' LT. ℄ DROP INLET					
7+16 40	23' LT. PT. RAd. EDGE M.S. Rd. + DR. TO BLd G. # 500					
↑ AT 2	1	180 56 15				
B.S. 1	2	52 30		= M.H. #2		
TO END LINE	m	180 56 15				
11+32 28						
7+05 35	= M.H. # 2					
7+02 40	31.35' RT. COR. STEAM PIT. # 27					
6+97 20	20.40' RT. D.D. RN 1					
6+96 45	0.70' LT. COR. FIRE ALARM CABLE					
6+93 00	RAd.					
6+90 30	31.36 RT. COR. EXISTING (OLD STEAM PIT) # 27 ? B.M. EL. 26.96.					
6+77 85	→ 3.03' RT. ℄ M.H. COVER					
	→ 0.9' Rt. to outside face of M.H.					
6+67 62	NAIL IN BOTTLE CAP. WEST SIDE DR. TO BLdG. # 500					
6+66	RAd. ON ℄ DR. TO BLdG. # 500					
6+64 00	FIRE ALARM DUCT ON ℄					
6+55	15.30 LT. RAd. ON DR. TO BLdG. # 500					
6+38 25	23.30' LT. PT. RAd. M.S. Rd. + DR. TO BLdG. # 500					

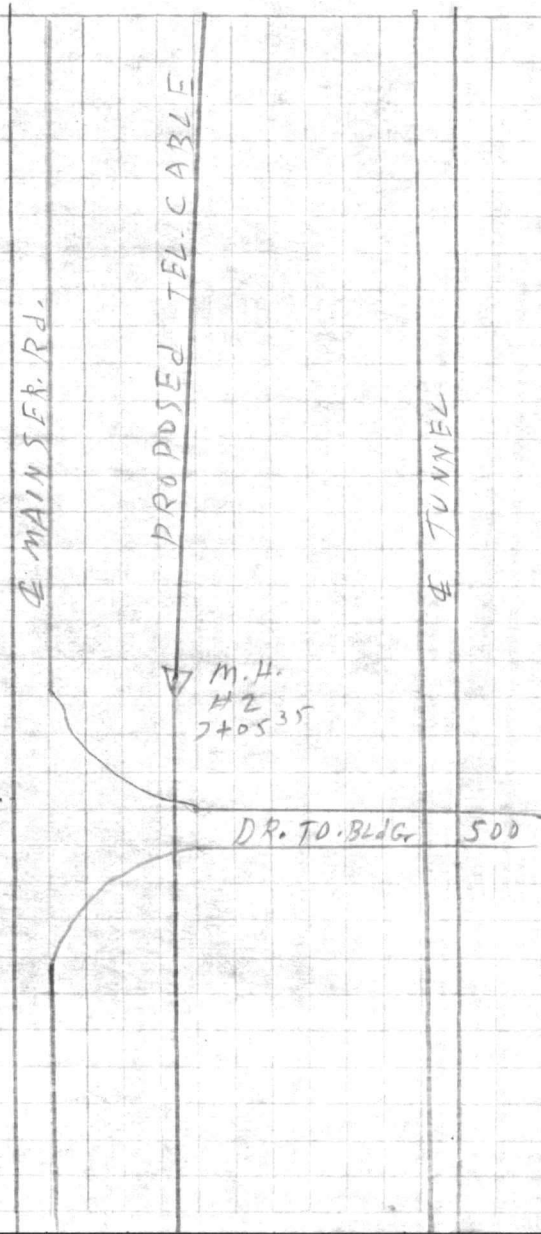

VALUABLE

RETURN TO PUBLIC WORKS OFFICE CAMP LEJEUNE NORTH CAROLINA

SUBJECT

FIELD PARTY
IN CHARGE
INSTRUMENT
NOTES
TAPE READ
TAPE OR ROD
TAPE OR ROD
INSTRUMENT NO.
TAPE NO.

WEATHER
CLEAR, CLOUDY, WINDY, RAIN, FAIR, SNOW, HOT, MODERATE, COLD, FOG

FIGURED BY
NOTES CHECKED BY
PLOTTED BY

FILE No.
FLDR. No.
SHEET 4 of 4
DATE 19
Quad. No.

STATION	DIST.	ANGLE ° ' "	+	H. I. BEARING	VER. ANG. DIFF.	ELEVATION	
11+46	39						26.85' RT. N.E. COR. PIT. # 28 B.m. 25.43
11+32	28						END LINE EDGE EXISTING TEL. m.H. 1.75' FROM N.E. COR.
11+28	12						27.30' LT. PT. RAd. m.S.Rd. & "N" ST.
11+18	10						EDGE 8' CONC. WALK.
11+14	85						14' RT. WATER VALVE
11+11							10.25' RT. WATER VALVE
11+10	10						EDGE 8' CONC. WALK
10+98	50						5.80' RT. WATER VALVE ← (ON LINE TO 12 Q.m. WHSE.)
10+87	40						RAd. ON "N" ST. ON ℄
10+83	30						19.65' PT. EDGE TUNNEL & PT. RAd ON "N" ST
10+61			26.30' RT. PT. RAd. ON "N" ST. EDGE TUNNEL (SOUTH SIDE)				
10+55	14						NAIL IN BOTTLE CAP WEST SIDE "N" ST.
10+53	20						RAd. ON "N" ST. ON ℄
10+44			12.50' LT. RAd. ON "N" ST.				
10+44			6.50' LT. ℄ DROP INLET				
10+32	30						EDGE 8' CONC. WALK.
10+24	30						EDGE 8' CONC. WALK.
10+21	20						2' LT. FIRE ALARM DUCT.
10+09	20						25.70' LT. PT. RAd. m.S.Rd. & "N" ST.
10+00							25.70' LT. EDGE m.S.Rd. 20.55' RT. EDGE TUNNEL.
9+67			5.40' LT. ℄ DROP INLET.				
9+00			24.75' LT. EDGE m.S.Rd. 21.50' RT. EDGE TUNNEL.				
8+87	40						EDGE 5' CONC. WALK.
8+86	73						CROSS IN EAST SIDE 5' CONC. WALK
8+82	40						EDGE 5' CONC. WALK.
8+70	00						FIRE ALARM ON ℄ 3.60' RT. F.A. BOX.
8+40	50						14" C.I. WATER LINE

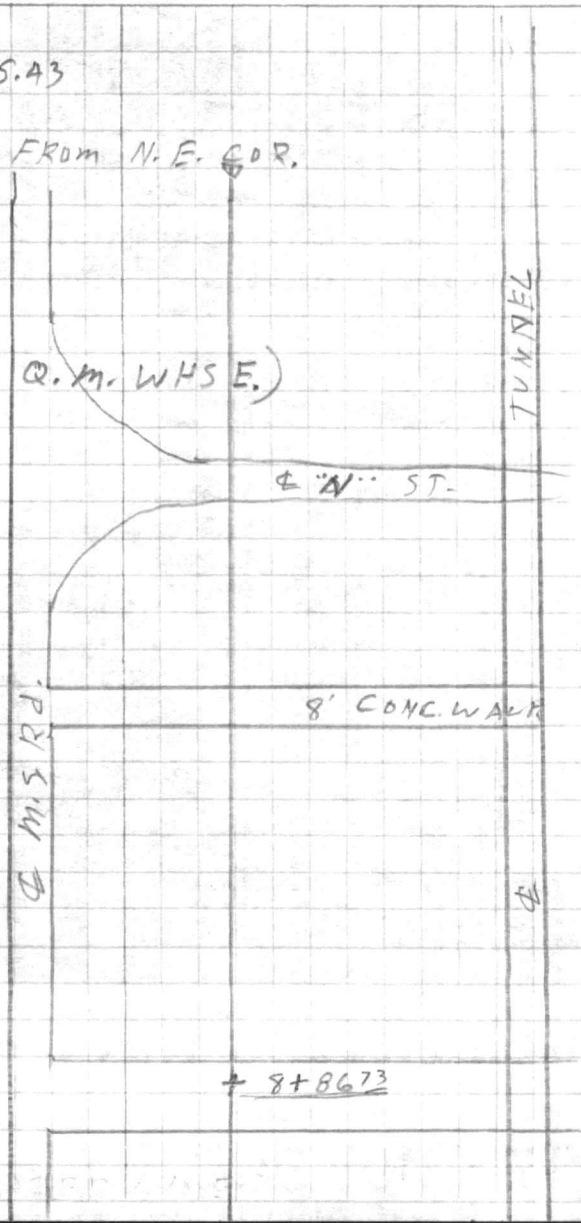

VALUABLE

RETURN TO PUBLIC WORKS OFFICE CAMP LEJEUNE NORTH CAROLINA

SUBJECT: PIT. DETAIL TEL.
M.H. END LINE
STA. 11+32.28

FIELD PARTY
- In Charge
- Instrument
- Notes
- Tape Read
- Tape or Rod
- Tape or Rod
- Instrument No.
- Tape No.

WEATHER
Clear, Cloudy, Windy, Rain, Fair, Snow, Hot, Moderate, Cold, Fog

Figured By
Notes Checked By
Plotted By

FILE No.
Fldr. No.
Sheet 4 "A"
Date 19
Quad. No.

Station	Dist.	Angle ° ' "	+	H. I. Bearing	Ver. Ang. Diff.	Elevation

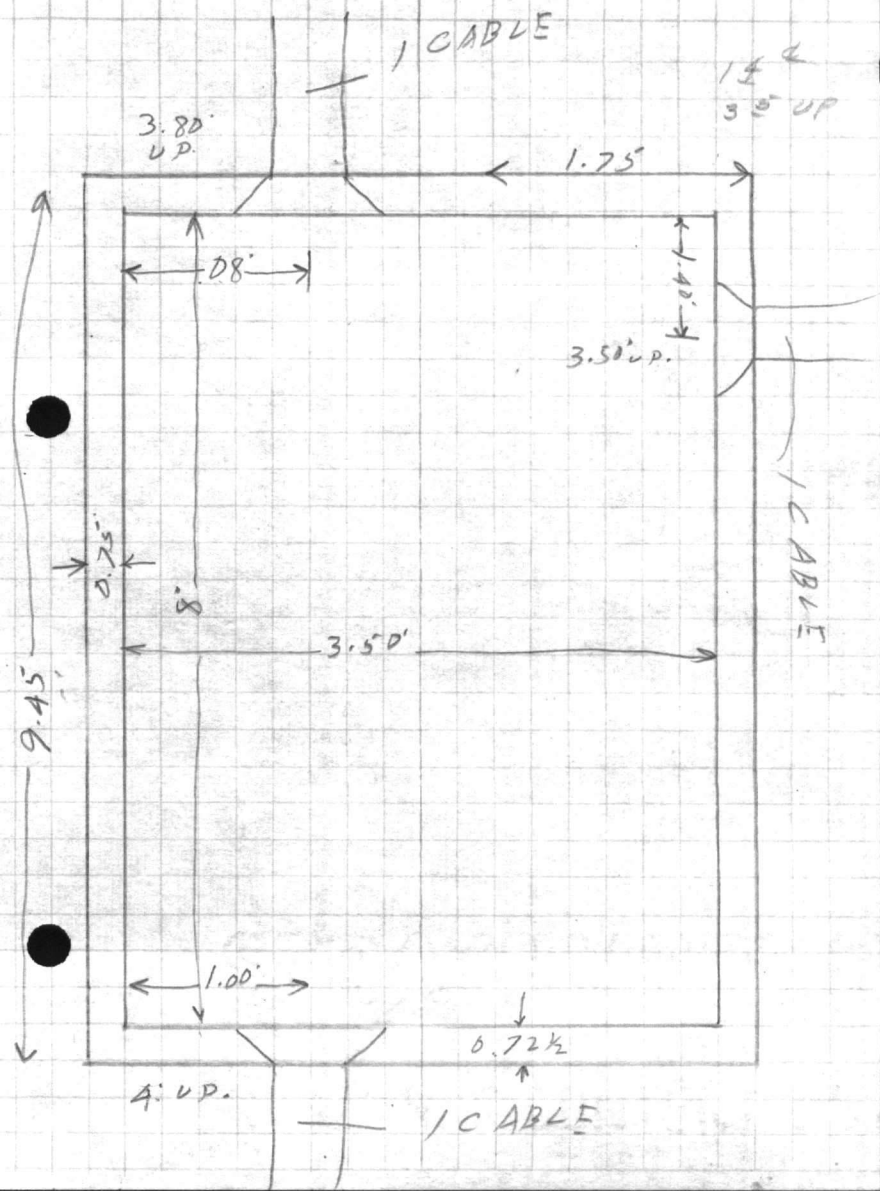

VALUABLE

RETURN TO PUBLIC WORKS OFFICE CAMP LEJEUNE NORTH CAROLINA

SUBJECT: PROFILE ON PROPOSED TEL. CABLE "L" ST. TO "O" ST. AREA # 5

FIELD PARTY
DENNIS — IN CHARGE
DENNIS — INSTRUMENT
NOTES
TAPE READ
TAPE OR ROD
TAPE OR ROD
INSTRUMENT NO.
TAPE NO.

WEATHER
CLEAR, CLOUDY, WINDY, RAIN, FAIR, SNOW, HOT, MODERATE, COLD, FOG

FIGURED BY
NOTES CHECKED BY
PLOTTED BY

FILE No. 140 U
FLDR. No.
SHEET 1 of
DATE 12-10 1956
Quad. No.

STATION	DIST.	ANGLE ° ' "	+	H. I. BEARING	VER. ANG. DIFF.	ELEVATION	
B.M.			363	28 51 (28.5)		24 88	N. COR. STEAM PIT # T.L. 25
					12 41	16 10	FLOOR TEL. M. H. 0+00
					6 20	22 31	TOP. TEL. M. H. 0+00
0+00					4 2	24 3	EDGE TEL. M. H.
0+14 30					4 4	24 1	
0+14 30					6 52	21.99	TOP F.A. CABLE 4.39 2.13 6.52
0+20 80					4 46	24.05	R.A.d. ON "L" ST.
0+35 20					4 23	24.28	℄ "L" ST.
0+44 20					4 43	24 28	R.A.d. "L" ST.
0+54 70					4.2	24 3	
0+54 70					7.47	21.04	TOP EXISTING TEL. CABLE 2' RT. 3.20 4.27 7.47
0+75					4 5	24 0	
1+00					4.6	23.9	
1+50					5 0	23 5	
2+00					5 3	23.2	
2+50					5 9	22.6	

VALUABLE

RETURN TO
PUBLIC WORKS
OFFICE
CAMP LEJEUNE
NORTH CAROLINA

SUBJECT

FIELD PARTY
IN CHARGE
INSTRUMENT
NOTES
TAPE READ
TAPE OR ROD
TAPE OR ROD
INSTRUMENT NO.
TAPE NO.

WEATHER
CLEAR, CLOUDY, WINDY, RAIN, FAIR, SNOW, HOT, MODERATE, COLD, FOG

FIGURED BY
NOTES CHECKED BY
PLOTTED BY

FILE No.
FLDR. No.
SHEET 2 of
DATE 19

Quad. No.

STATION	DIST.	ANGLE ° ' "	+	H. I. BEARING	VER. ANG. DIFF.	ELEVATION		
				28 51 28.5				
2+54	71				5 61	22.90	M. H. # 1	
3+00					5 5	23.0		
3+55	80				5.3	23.2		4.99 5.17 10.16
3+55	80				10 16	18 35	TOP 6" C.I. WATER LINE	
3+87					4.7	23 8		
3+94					5 0	23 5		
4+00					4.9	23.6		4.89 2.59 7.48
T.P.			5 71	30 01 30.0	4 21	24 30		
4+01	30				6 26	23.75	"M" ST.	
4+16	30				5 91	24 10	℄ "M" ST.	
4+31	60				5 98	24.03	"M" ST.	
4+57					5.2	24 8		
4+87	85				5 4	24.6		
4+77	85				7 48	22.53	4.10' RT. TOP TEL. CABLE	

VALUABLE

RETURN TO
PUBLIC WORKS
OFFICE
CAMP LEJEUNE
NORTH CAROLINA

SUBJECT

FIELD PARTY
IN CHARGE
INSTRUMENT
NOTES
TAPE READ
TAPE OR ROD
TAPE OR ROD
INSTRUMENT NO.
TAPE NO.

WEATHER
CLEAR, CLOUDY, WINDY, RAIN, FAIR, SNOW, HOT, MODERATE, COLD, FOG

FIGURED BY
NOTES CHECKED BY
PLOTTED BY

FILE No.
FLDR. No.
SHEET 3 of
DATE 19

Quad. No.

STATION	DIST.	ANGLE ° ' "	+	H. I. BEARING	VER. ANG. DIFF.	ELEVATION	
				30 01 30.0			
4+84 50					5 4	24 6	
4+84 50					6.02	23.99	S'LT. TOP D. I.
4+84 50					9 48	20.53	S'LT. BOTTOM D. I.
5+00					5.1	24.9	
5+50					4 4	25 6	
6+00					3 9	26 1	
6+50					3.7	26.3	
6+64					3 5	26 5	
6+64					5 10	24.91	TOP F. A. CABLE
6+66 00					3 62	26.39	RAd. to BLdG. # 500
6+77 85					3.53	26.48	℄ DR. BLdG # 500
6+93					3 48	26.53	RAd. to BLdG. # 500
6+96 45					4 99	25.02	TOP F. A. CABLE
7+00					3.5	26 5	
T.P.			3 72	30.77	2 96	27.05	

VALUABLE

RETURN TO PUBLIC WORKS OFFICE CAMP LEJEUNE NORTH CAROLINA

SUBJECT

FIELD PARTY
IN CHARGE
INSTRUMENT
NOTES
TAPE READ
TAPE OR ROD
TAPE OR ROD
INSTRUMENT NO.
TAPE NO.

WEATHER
CLEAR, CLOUDY, WINDY, RAIN, FAIR, SNOW, HOT, MODERATE, COLD, FOG

FIGURED BY
NOTES CHECKED BY
PLOTTED BY

FILE No.
FLDR. NO.
SHEET 4 of
DATE 19
Quad. No.

STATION	DIST.	ANGLE ° ' "	+	H. I. BEARING	VER: ANG. DIFF.	ELEVATION	
				30 77			
7+50				(30.8)	4 4	26.4	
7+77	40				4 7	26 1	
7+77	40				5 24	25.53	5.30' LT. TOP D. I.
7+77	40				8.91	21.86	5.30' LT. BITTOM D. I.
7+83	40				4 6	26 2	
7+83	40				9.79	20.98	TOP. 6" C.I. WATER LINE
8+00					4 6	26.2	
8+40	50				4 2	26.6	
8+40	50				8 54	22.23	TOP 14" C.I. WATER
8+50					4 2	26.6	
8+70					4 1	26.7	
8+70					5 50	25.27	TOP F.A. CABLE
8+82	40				4 08	26.69	EDGE 5' CONC. WALK
8+87	40				4.11	26.66	EDGE 5' CONC. WALK
9+00					4 2	26.6	

VALUABLE

RETURN TO PUBLIC WORKS OFFICE CAMP LEJEUNE NORTH CAROLINA

SUBJECT

FIELD PARTY
- In Charge
- Instrument
- Notes
- Tape Read
- Tape or Rod
- Tape or Rod

Instrument No.
Tape No.

WEATHER
Clear, Cloudy, Windy, Rain, Fair, Snow, Hot, Moderate, Cold, Fog

Figured By
Notes Checked By
Plotted By

FILE No.
Fldr. No.
Sheet 5 of
Date 19
Quad. No.

Station	Dist.	Angle ° ' "	+	H. I. Bearing	Ver. Ang. Diff.	Elevation	
				30 77 30 8			
9+50					4 7	26 1	
9+67					4.9	259	
9+67					5 59	25.18	5.40' LT. TOP D.I.
9+67					8 13	22.64	5.40' LT. BOTTOM D.I.
10+00					4 9	259	
10+19 70					5 0	25.8	
10+19 70					6.03	24.74	TOP F.A. CABLE
10+24 30					4 98	25.79	EDGE 8' C. W
10+32 30					5 05	25.72	EDGE 8' C W
10+44					5 3	255	
10+44					5.60	25.17	6.50' TOP D.I.
10+44					7 95	22.82	6.50' BOTTOM D.I.
10+52					6 97	23.80	1.20' LT. TOP. F.A. CABLE
10+53 70					5 16	256 1	RAD. "N" ST.
10+72					4 97	25.80	℄ "N" ST.

VALUABLE

RETURN TO PUBLIC WORKS OFFICE CAMP LEJEUNE NORTH CAROLINA

SUBJECT

FIELD PARTY
IN CHARGE
INSTRUMENT
NOTES
TAPE READ
TAPE OR ROD
TAPE OR ROD
INSTRUMENT NO.
TAPE NO.

WEATHER
CLEAR, CLOUDY, WINDY, RAIN, FAIR, SNOW, HOT, MODERATE, COLD, FOG

FIGURED BY
NOTES CHECKED BY
PLOTTED BY

FILE No.
FLDR. No.
SHEET 6 of
DATE 19

Quad. No.

STATION	DIST.	ANGLE ° ' "	+	H. I. BEARING	VER: ANG. DIFF.	ELEVATION	
				30 77 (30.8)			
10+87 40					5 24	25.53	RAd. ON "N" ST.
11+00					5 30	25.47	
11+10 10					5 70	25.07	EdGE 8' CONC WALK.
11+18 10					5.61	25 16	EdGE 8' " "
11+32 28					5 75	25 02	GROUNd AT EdGE TEL M.H. END LINE
					6 50	24.27	TOP. TEL. M.H. 11+32 28 — 0.75 / 5 75 / 6.50
					12.37	18 40	FLOOR TEL. M.H. 11+32 28
B.M.					5.33	25.44 (25.43)	N. Cor. STEAM PIT - T.L. 28
STA. 10+98 50						19 96	12" WATER LINE TO 12 Q.M. WHSE.

VALUABLE

RETURN TO PUBLIC WORKS OFFICE CAMP LEJEUNE NORTH CAROLINA

SUBJECT

FIELD PARTY
IN CHARGE
INSTRUMENT
NOTES
TAPE READ
TAPE OR ROD
TAPE OR ROD
INSTRUMENT NO.
TAPE NO.

WEATHER
CLEAR, CLOUDY, WINDY, RAIN, FAIR, SNOW, HOT, MODERATE, COLD, FOG

FIGURED BY
NOTES CHECKED BY
PLOTTED BY

FILE No.
FLDR. No.
SHEET 1 of 1
DATE 12-11-1956

Quad. No.

STATION	DIST.	ANGLE ° ' "	+	H. I. BEARING	VER. ANG. DIFF.	ELEVATION	
B.M.			5 64	31 07		25 43	T.L.
STA. 10+19 30					5 75	24.3	TOP F.A. CABLE
STA. 10+89 20					7 32	23.8	2' LT. TOP F.A. CABLE

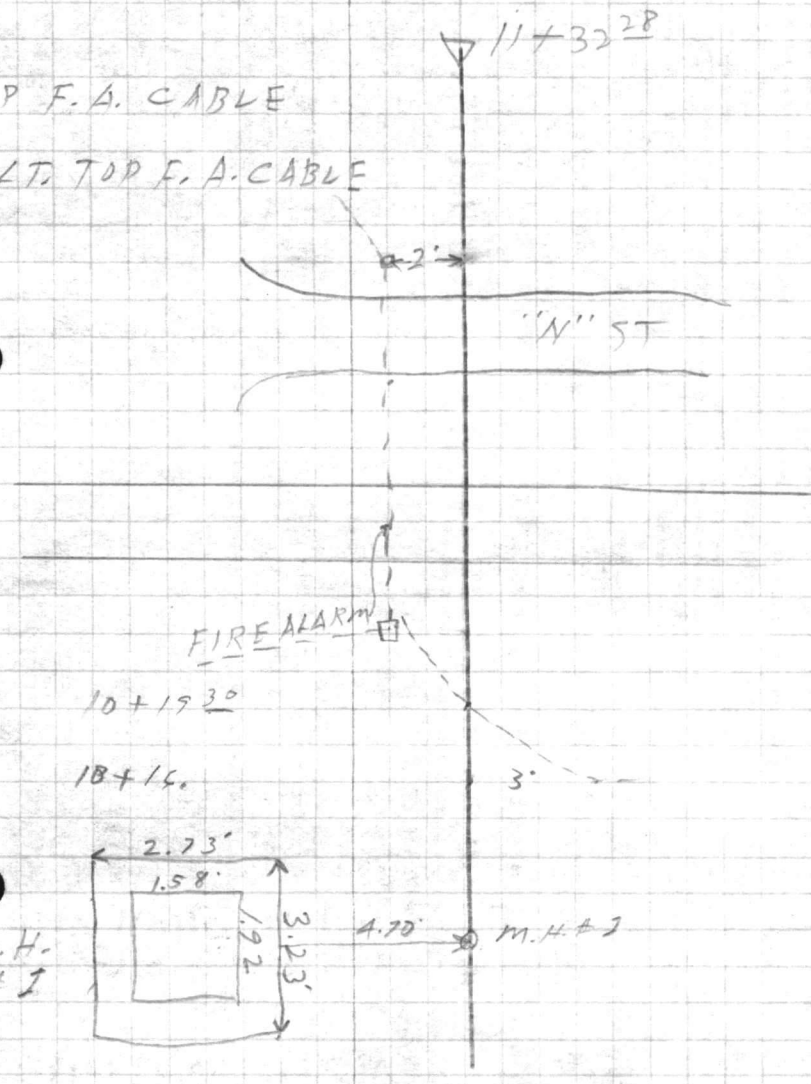

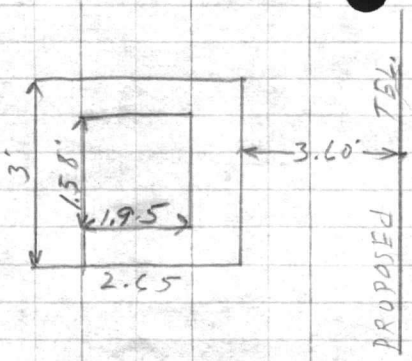

STA. 9+67 ?

VALUABLE

RETURN TO
PUBLIC WORKS
OFFICE
CAMP LEJEUNE
NORTH CAROLINA

SUBJECT: LOCATION TEL. POLE & STEAM PIT. # 25 FROM 0+00 ON PROPOSED TEL-CABLE "L" ST. TO "N" ST.

FIELD PARTY
DENNIS — IN CHARGE
INSTRUMENT
NOTES
TAPE READ
TAPE OR ROD
TAPE OR ROD
INSTRUMENT NO.
TAPE NO.

WEATHER
CLEAR, CLOUDY, WINDY, RAIN, FAIR, SNOW, HOT, MODERATE, COLD, FOG

FIGURED BY
NOTES CHECKED BY
PLOTTED BY

FILE No.
FLDR. No.
SHEET 1 of 1
DATE 12.11 1956

Quad. No.

STATION	DIST.	ANGLE ° ' "	+	H. I. BEARING	VER: ANG. DIFF.	ELEVATION



VALUABLE

RETURN TO
PUBLIC WORKS
OFFICE
CAMP LEJEUNE
NORTH CAROLINA

SUBJECT: TEST BORING BACK OF BLdG. # 18

FIELD PARTY	WEATHER	
DENNIS — In Charge	Clear	Snow
Instrument	Cloudy	Hot
Notes	Windy	Moderate
Tape Read	Rain	Cold
Tape or Rod	Fair	Fog
Tape or Rod	Figured By	
Instrument No.	Notes Checked By	
Tape No.	Plotted By	

FILE No. 140U

FLDR. No.

SHEET 1 of

DATE 3-9 19

Quad. No.

Station	Dist.	Angle ° ' "	+	H. I. Bearing	Ver: Ang. Diff.	Elevation
Hole # 1					4.30	21.3
B.M. MON. # 312		U.S.M.C.	4 30	25 59		21.29

Ground		
	GRAY SAND	100%
-7.3		
	GRAY SAND	95%
	RED CLAY	5%
-9		
	GRAY SAND	100%

Dry Hole
No evidence of Water.

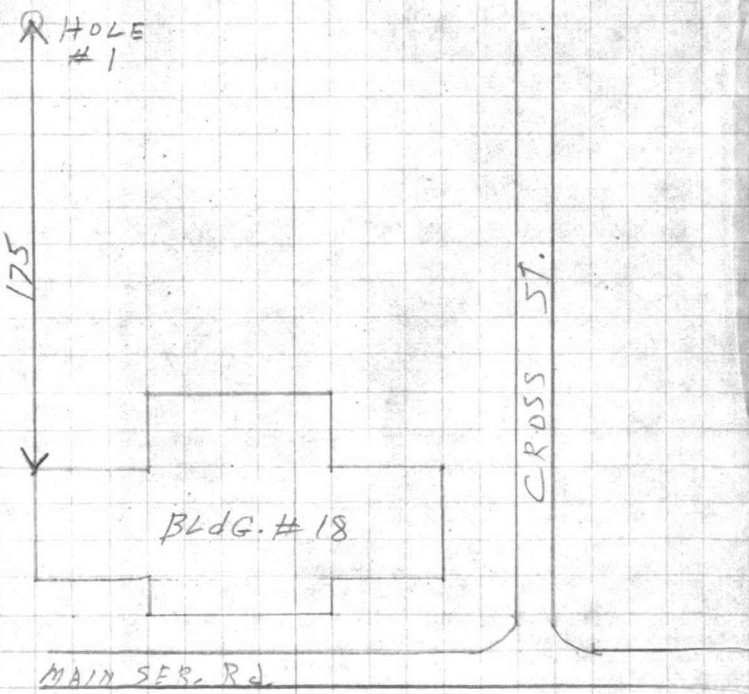

VALUABLE

RETURN TO
PUBLIC WORKS
OFFICE
CAMP LEJEUNE
NORTH CAROLINA

SUBJECT: Underground Electric Cable
Gen. Plot to Reg. Areas + Return

FIELD PARTY
IN CHARGE
INSTRUMENT
NOTES
TAPE READ
TAPE OR ROD
TAPE OR ROD
INSTRUMENT NO.
TAPE NO.

WEATHER
CLEAR SNOW
WINDY MODERATE
RAIN COLD
FAIR FOG

FILE No. 100-U
FLDR. No.
FIGURED BY
NOTES CHECKED BY
PLOTTED BY
SHEET 1 of
DATE 19
Quad. No.

STATION	DIST.	ANGLE	H. I. BEARING	VER: ANG. DIFF.	ELEVATION

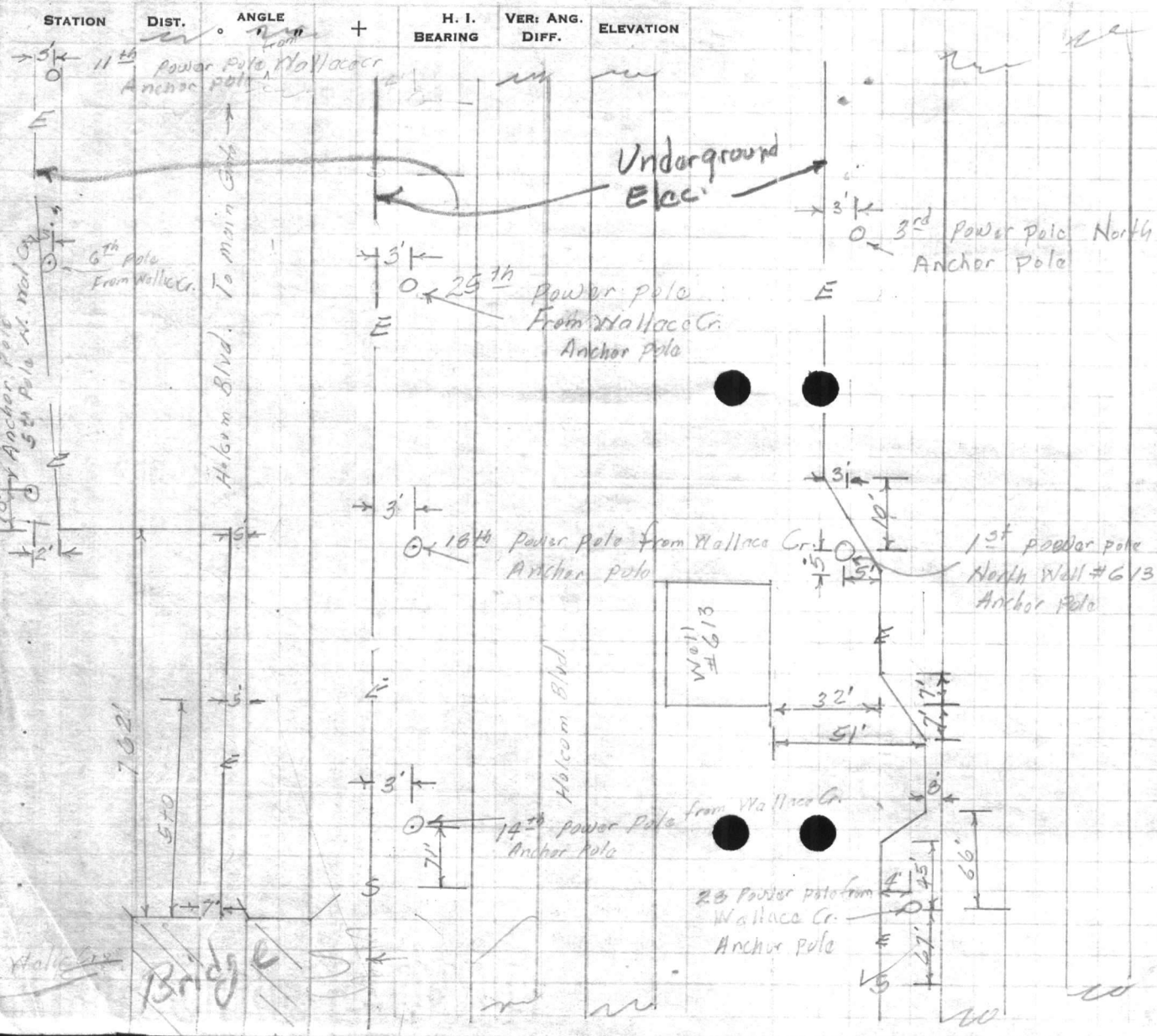

VALUABLE

RETURN TO
PUBLIC WORKS
OFFICE
CAMP LEJEUNE
NORTH CAROLINA

SUBJECT

FIELD PARTY
IN CHARGE
INSTRUMENT
NOTES
TAPE READ
TAPE OR ROD
TAPE OR ROD
INSTRUMENT NO.
TAPE NO.

WEATHER
CLEAR, CLOUDY, WINDY, RAIN, FAIR, SNOW, HOT, MODERATE, COLD, FOG

FIGURED BY
NOTES CHECKED BY
PLOTTED BY

FILE No.
FLDR. NO.
SHEET 2 of
DATE 19

Quad. No.

STATION	DIST.	ANGLE ° ′ ″	+	H. I. BEARING	VER: ANG. DIFF.	ELEVATION

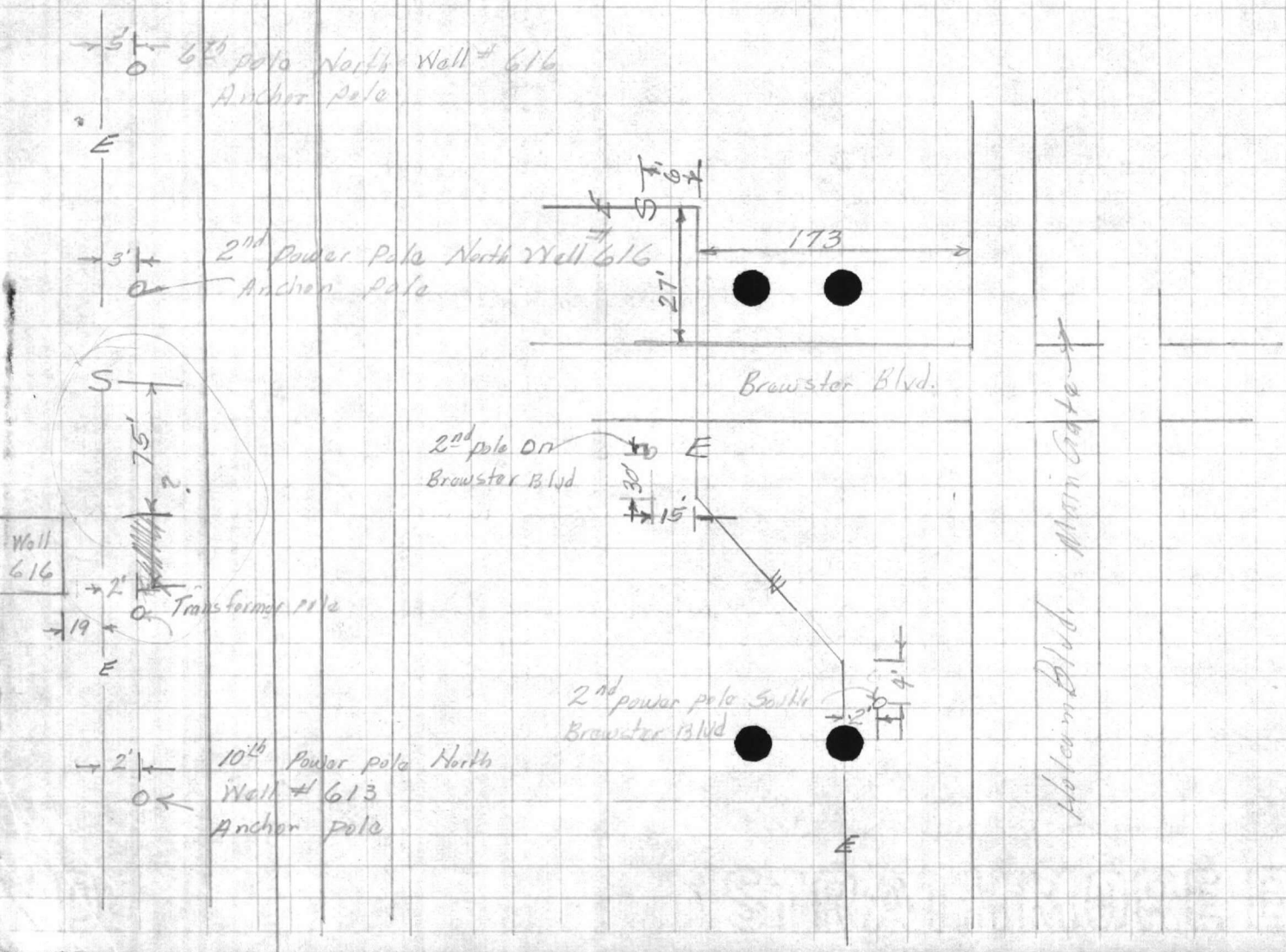

VALUABLE.

RETURN TO
PUBLIC WORKS
OFFICE
CAMP LEJEUNE
NORTH CAROLINA

SUBJECT

FIELD PARTY
IN CHARGE
INSTRUMENT
NOTES
TAPE READ
TAPE OR ROD
TAPE OR ROD
INSTRUMENT NO.
TAPE NO.

WEATHER
CLEAR, CLOUDY, WINDY, RAIN, FAIR, SNOW, HOT, MODERATE, COLD, FOG

FIGURED BY
NOTES CHECKED BY
PLOTTED BY

FILE No.
FLDR. No.
SHEET 3 of
DATE 19
Quad. No.

STATION	DIST.	ANGLE ° ' "	+	H. I. BEARING	VER: ANG. DIFF.	ELEVATION

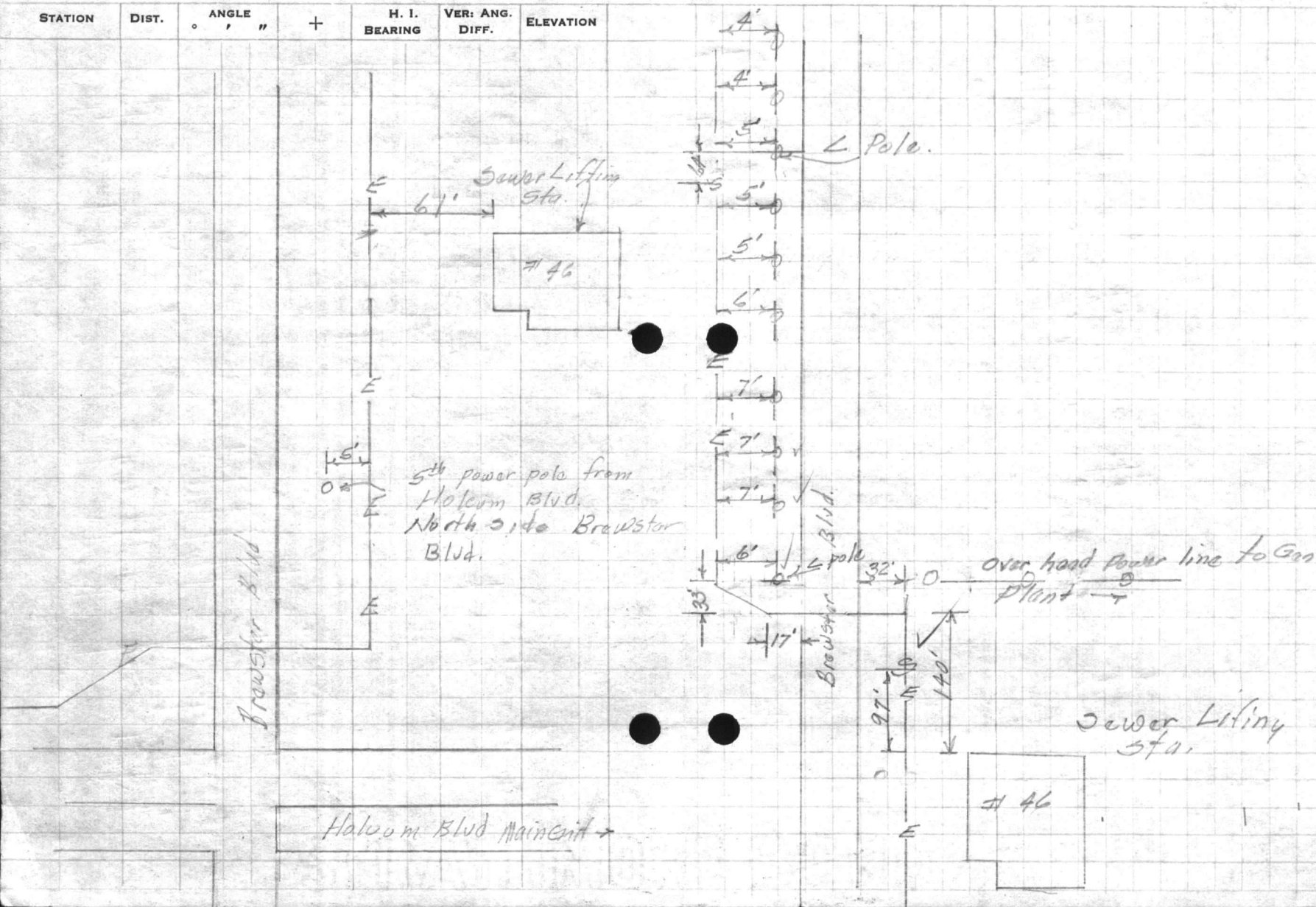

VALUABLE

RETURN TO
PUBLIC WORKS
OFFICE
CAMP LEJEUNE
NORTH CAROLINA

SUBJECT

FIELD PARTY
IN CHARGE
INSTRUMENT
NOTES
TAPE READ
TAPE OR ROD
TAPE OR ROD
INSTRUMENT NO.
TAPE NO.

WEATHER
CLEAR, CLOUDY, WINDY, RAIN, FAIR, SNOW, HOT, MODERATE, COLD, FOG

FIGURED BY
NOTES CHECKED BY
PLOTTED BY

FILE No.
FLDR. NO.
SHEET 4 of
DATE 19

Quad. No.

STATION	DIST.	ANGLE ° ′ ″	+	H. I. BEARING	VER. ANG. DIFF.	ELEVATION

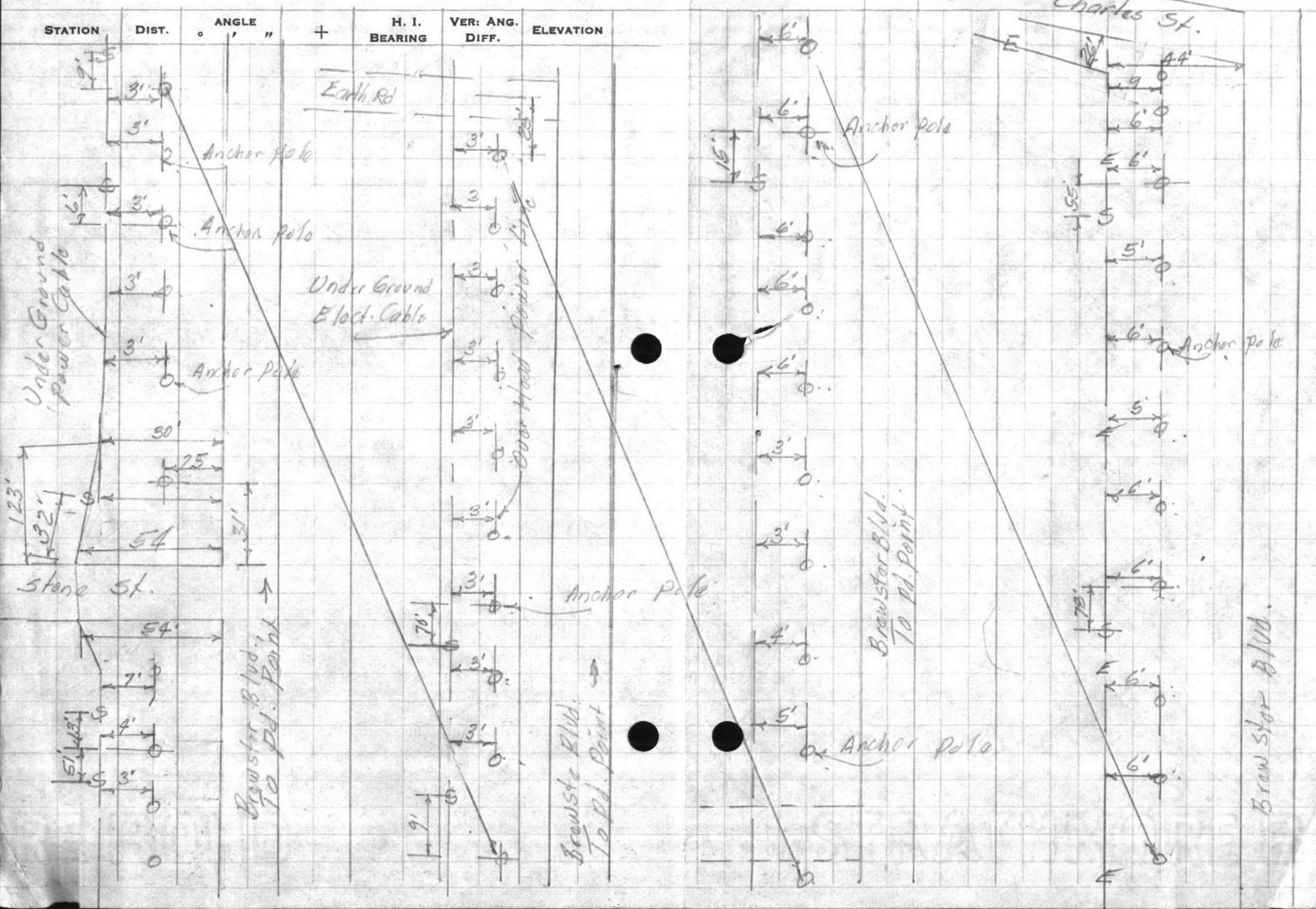

VALUABLE

RETURN TO
PUBLIC WORKS
OFFICE
CAMP LEJEUNE
NORTH CAROLINA

SUBJECT

FIELD PARTY
IN CHARGE
INSTRUMENT
NOTES
TAPE READ
TAPE OR ROD
TAPE OR ROD
INSTRUMENT NO.
TAPE NO.

WEATHER
CLEAR SNOW
CLOUDY HOT
WINDY MODERATE
RAIN COLD
FAIR FOG

FIGURED BY
NOTES CHECKED BY
PLOTTED BY

FILE No.
FLDR. NO.
SHEET 5 of
DATE 19

Quad. No.

STATION	DIST.	ANGLE ° ′ ″	+	H. I. BEARING	VER: ANG. DIFF.	ELEVATION

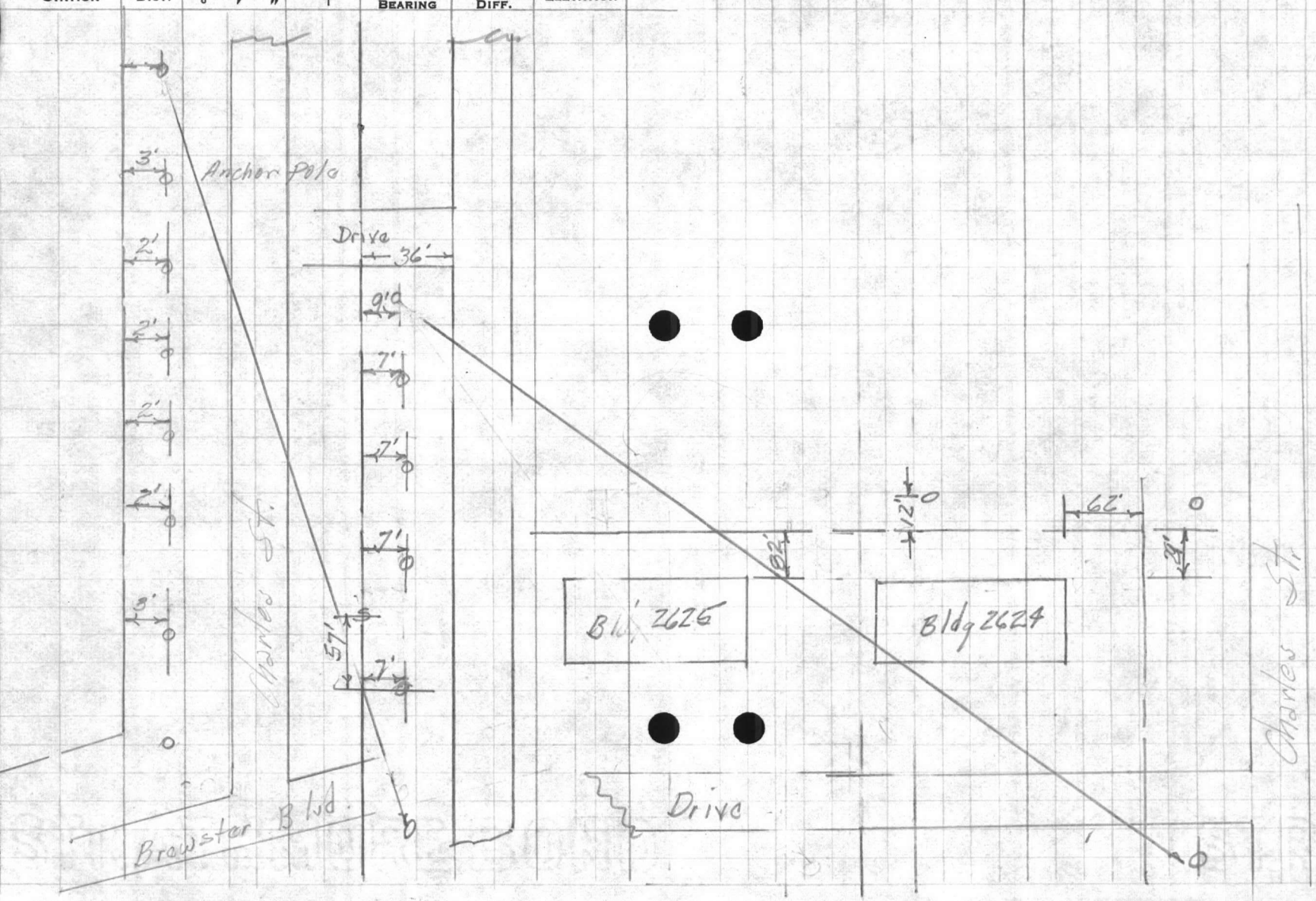

VALUABLE

RETURN TO PUBLIC WORKS OFFICE CAMP LEJEUNE NORTH CAROLINA

SUBJECT: U.G. Elect. Cable From Plant to Hadnot Point

FIELD PARTY	WEATHER	
Minton — IN CHARGE	CLEAR	SNOW
INSTRUMENT	CLOUDY	HOT
NOTES	WINDY	MODERATE
TAPE READ	RAIN	COLD
TAPE OR ROD	FAIR	FOG
TAPE OR ROD	FIGURED BY	
INSTRUMENT NO.	NOTES CHECKED BY	
TAPE NO.	PLOTTED BY	

FILE No.

FLDR. No.

SHEET 6 of 6

DATE 19

Quad. No.

STATION	DIST.	ANGLE ° ' " +	H. I. BEARING	VER. ANG. DIFF.	ELEVATION

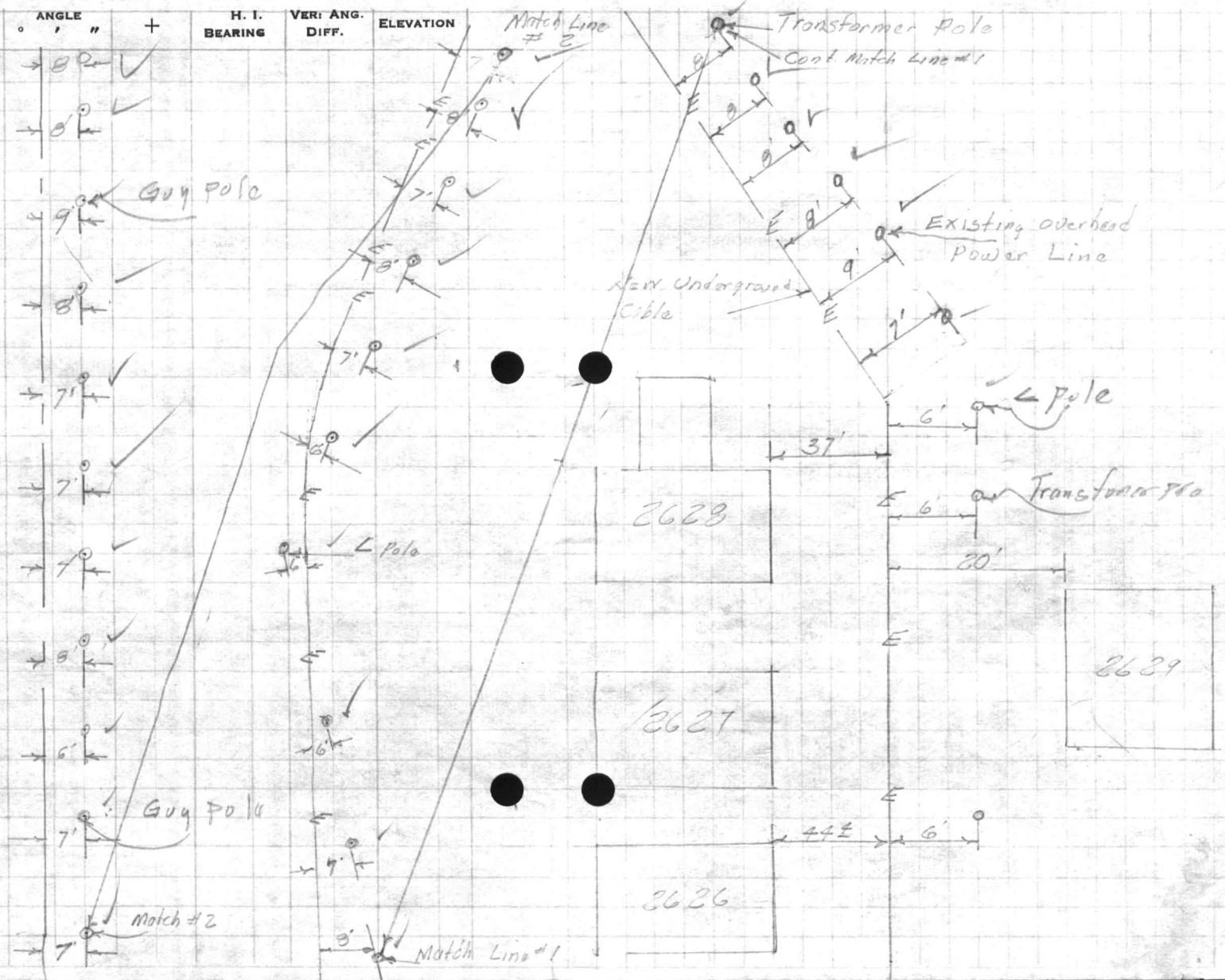

VALUABLE

RETURN TO
PUBLIC WORKS
OFFICE
CAMP LEJEUNE
NORTH CAROLINA

SUBJECT 3023

FIELD PARTY
IN CHARGE
INSTRUMENT
NOTES
TAPE READ
TAPE OR ROD
TAPE OR ROD
INSTRUMENT NO.
TAPE NO.

WEATHER
CLEAR, CLOUDY, WINDY, RAIN, FAIR, SNOW, HOT, MODERATE, COLD, FOG

FIGURED BY
NOTES CHECKED BY
PLOTTED BY

FILE No.
FLDR. No.
SHEET 7 of
DATE 19
Quad. No.

STATION	DIST.	ANGLE ° ′ ″	+	H. I. BEARING	VER: ANG. DIFF.	ELEVATION

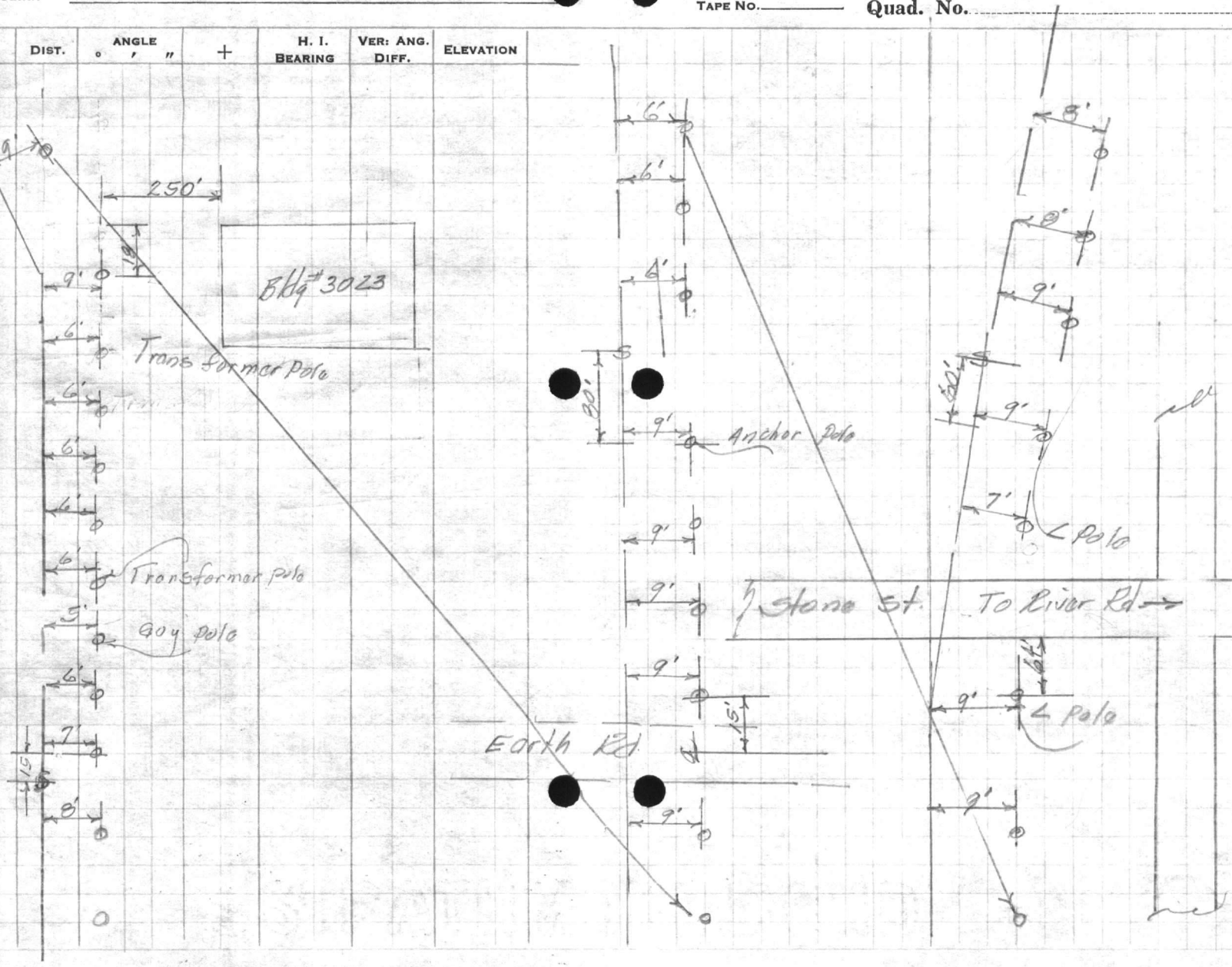

VALUABLE

RETURN TO
PUBLIC WORKS
OFFICE
CAMP LEJEUNE
NORTH CAROLINA

SUBJECT

FIELD PARTY
IN CHARGE
INSTRUMENT
NOTES
TAPE READ
TAPE OR ROD
TAPE OR ROD
STRUMENT NO.
TAPE NO.

WEATHER
CLEAR, CLOUDY, WINDY, RAIN, FAIR, SNOW, HOT, MODERATE, COLD, FOG

FIGURED BY
NOTES CHECKED BY
PLOTTED BY

FILE No.
FLDR. No.
SHEET 8 of
DATE 19
Quad. No.

STATION	DIST.	ANGLE ° ′ ″	+	H. I. BEARING	VER: ANG. DIFF.	ELEVATION

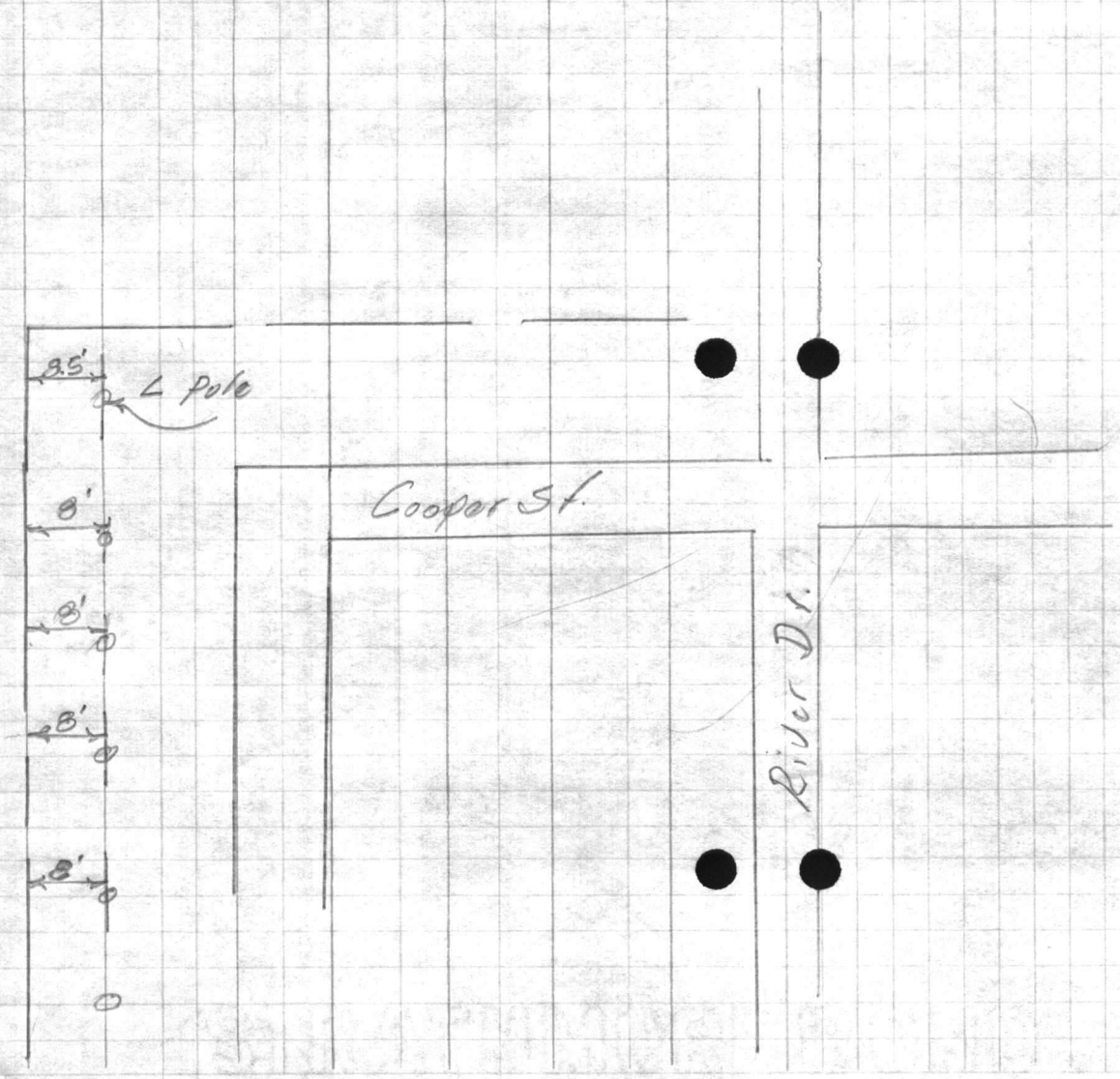

VALUABLE

RETURN TO PUBLIC WORKS OFFICE CAMP LEJEUNE NORTH CAROLINA

SUBJECT: LOCATION OF UNDER GROUND POWER CABLE WALLACE CREEK to PARADICE POINT AREA.

FIELD PARTY	
DENNIS	In Charge
	Instrument
DENNIS	Notes
FOSTER	Tape Read
PADRICK	Tape or Rod
	Tape or Rod

Instrument No.

Tape No.

WEATHER	
Clear	Snow
Cloudy	Hot
Windy	Moderate
Rain	Cold
Fair	Fog

Figured By

Notes Checked By

Plotted By

FILE No.

Fldr. No. 9 of

Sheet ~~1 of 2~~

Date 8-13 1953

Quad. No.

Station	Dist.	Angle ° ' "	+	H. I. Bearing	Ver. Ang. Diff.	Elevation

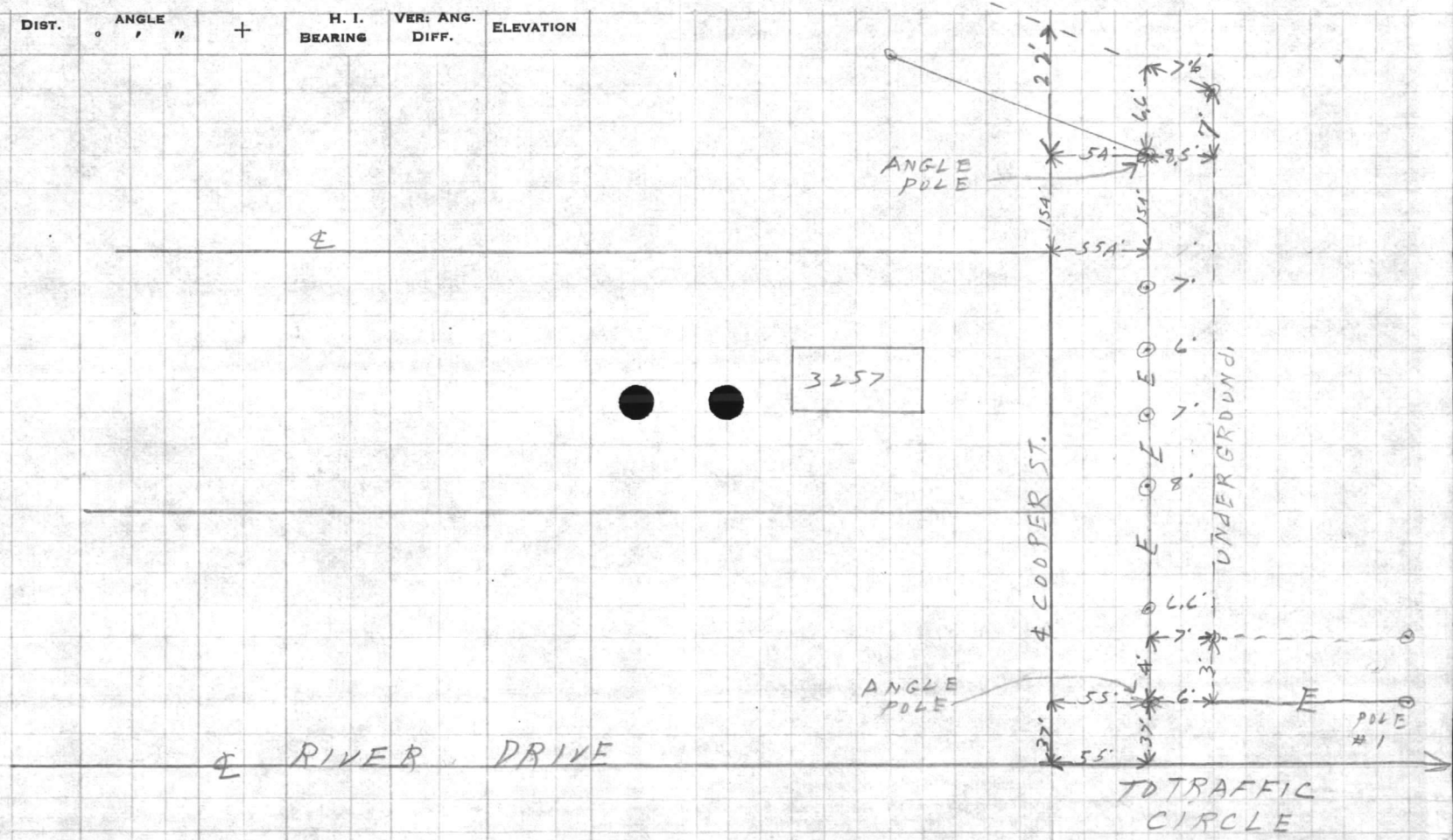

VALUABLE

RETURN TO
PUBLIC WORKS
OFFICE
CAMP LEJEUNE
NORTH CAROLINA

SUBJECT _____

FIELD PARTY
_____ IN CHARGE
_____ INSTRUMENT
_____ NOTES
_____ TAPE READ
_____ TAPE OR ROD
_____ TAPE OR ROD
INSTRUMENT NO. _____
TAPE NO. _____

WEATHER
CLEAR, CLOUDY, WINDY, RAIN, FAIR, SNOW, HOT, MODERATE, COLD, FOG

FIGURED BY _____
NOTES CHECKED BY _____
PLOTTED BY _____

FILE No. _____
FLDR. No. 10
SHEET 2 of 2
DATE _____ 19__

Quad. No. _____

STATION	DIST.	ANGLE ° ' "	+	H. I. BEARING	VER. ANG. DIFF.	ELEVATION

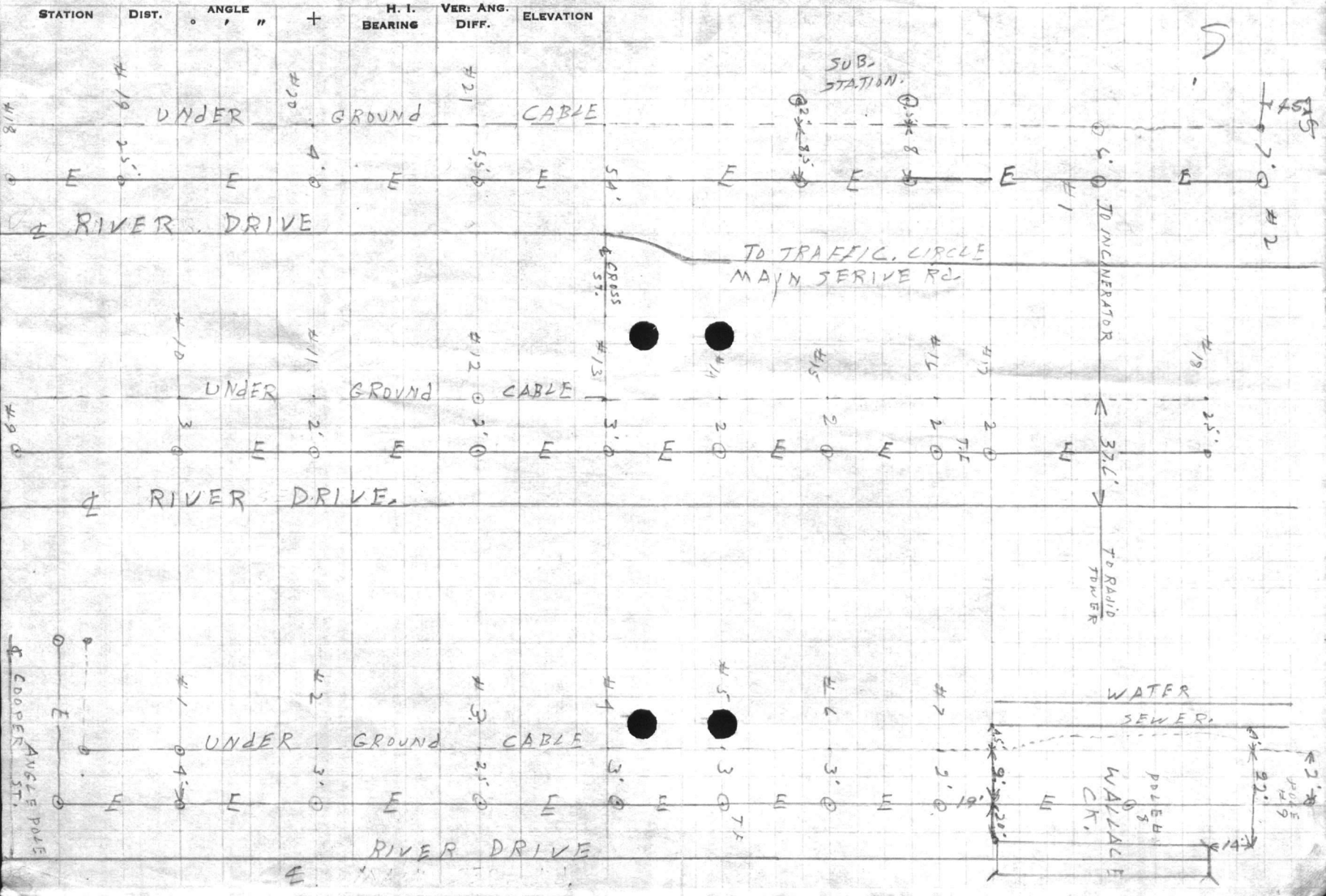

VALUABLE

RETURN TO
PUBLIC WORKS
OFFICE
CAMP LEJEUNE
NORTH CAROLINA

SUBJECT

FIELD PARTY
IN CHARGE
INSTRUMENT
NOTES
TAPE READ
TAPE OR ROD
TAPE OR ROD
INSTRUMENT NO.
TAPE NO.

WEATHER
CLEAR, CLOUDY, WINDY, RAIN, FAIR, SNOW, HOT, MODERATE, COLD, FOG

FIGURED BY
NOTES CHECKED BY
PLOTTED BY

FILE No.
FLDR. No. 11
SHEET
DATE 19

Quad. No.

STATION	DIST.	ANGLE ° ′ ″	+	H. I. BEARING	VER: ANG. DIFF.	ELEVATION

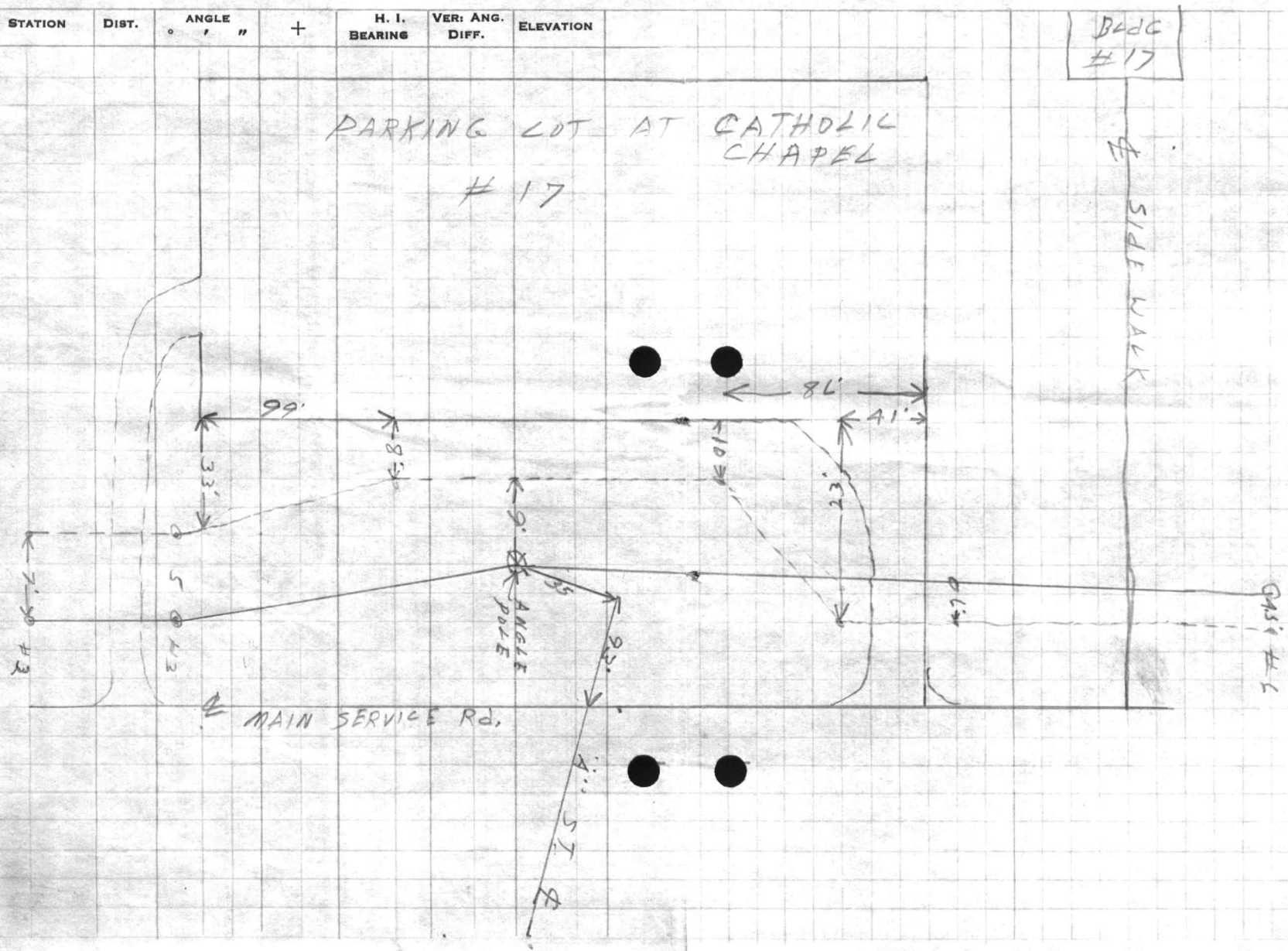

VALUABLE

RETURN TO
PUBLIC WORKS
OFFICE
CAMP LEJEUNE
NORTH CAROLINA

SUBJECT

FIELD PARTY
IN CHARGE
INSTRUMENT
NOTES
TAPE READ
TAPE OR ROD
TAPE OR ROD
INSTRUMENT NO.
TAPE NO.

WEATHER
CLEAR, CLOUDY, WINDY, RAIN, FAIR, SNOW, HOT, MODERATE, COLD, FOG

FIGURED BY
NOTES CHECKED BY
PLOTTED BY

FILE No.
FLDR. No. 12
SHEET 4 of 8
DATE 8-26 1953

Quad. No.

STATION	DIST.	ANGLE ° ' "	+	H. I. BEARING	VER: ANG. DIFF.	ELEVATION

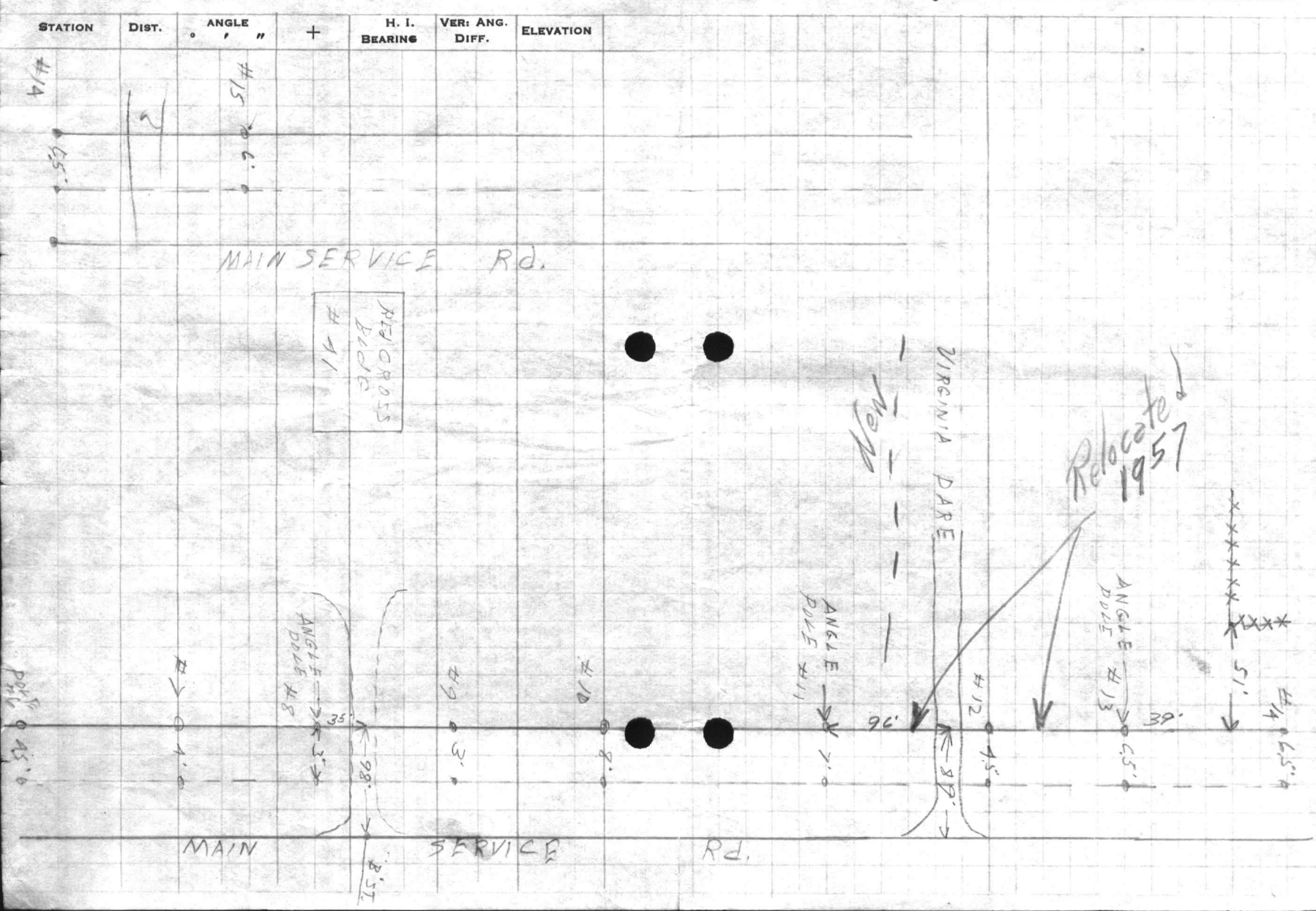

13

Electric Cable Location
Paradise pt to Industrial
Area Sheet 1

Relocated 1957

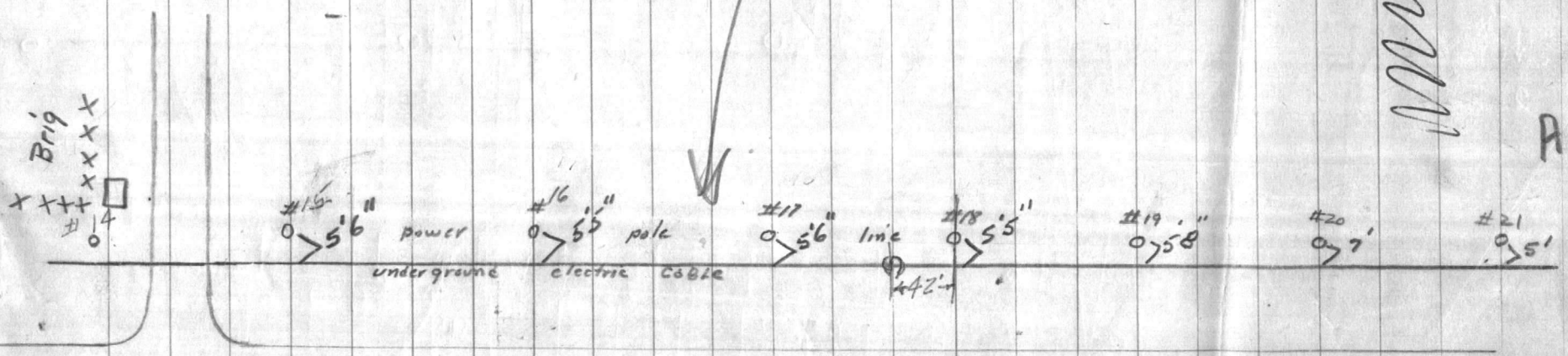

Hosp. ← main service drive = to circle →

A

14 sheet 2 of

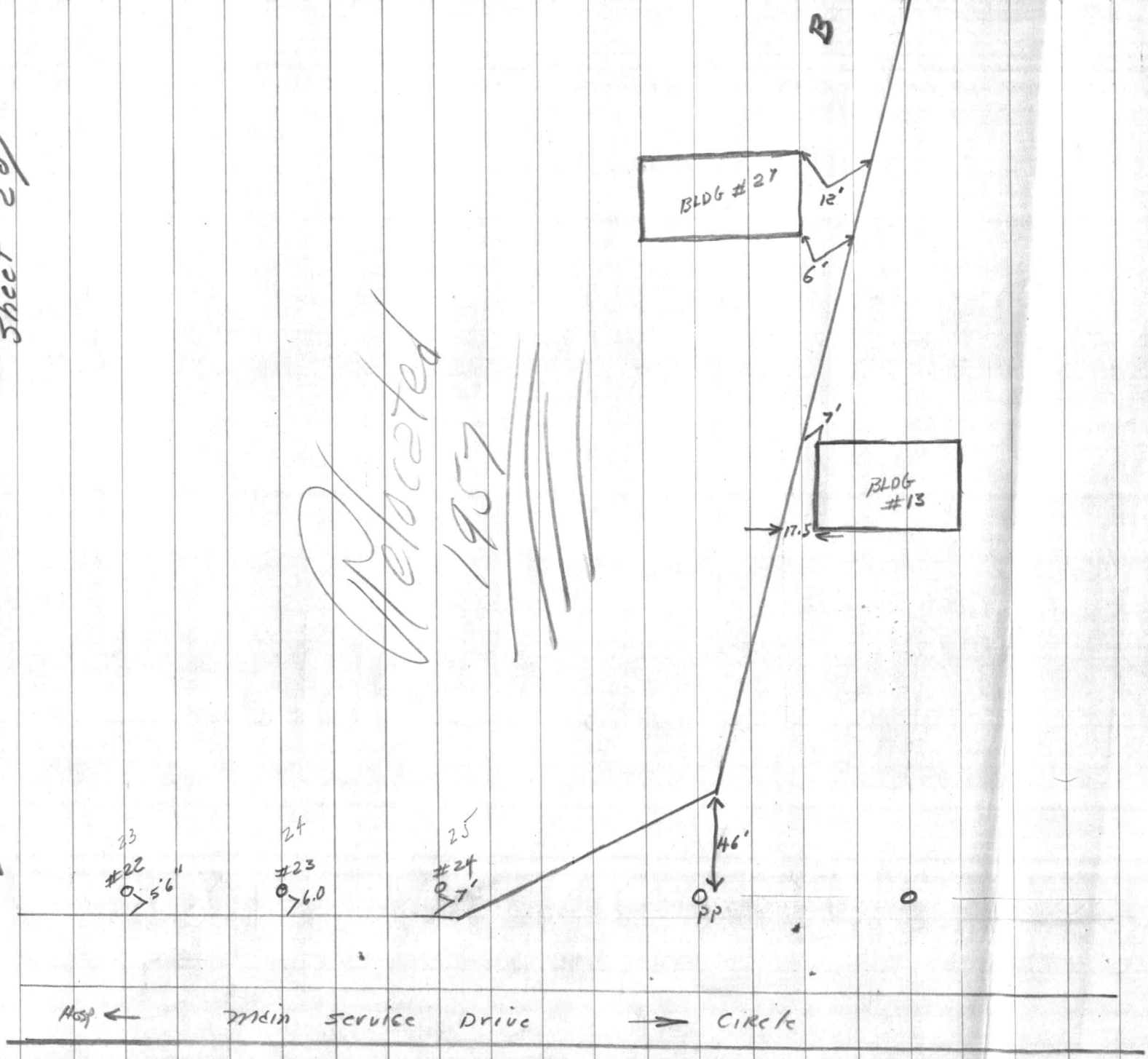

Relocated 1957

sheet 3

Relocated
1957

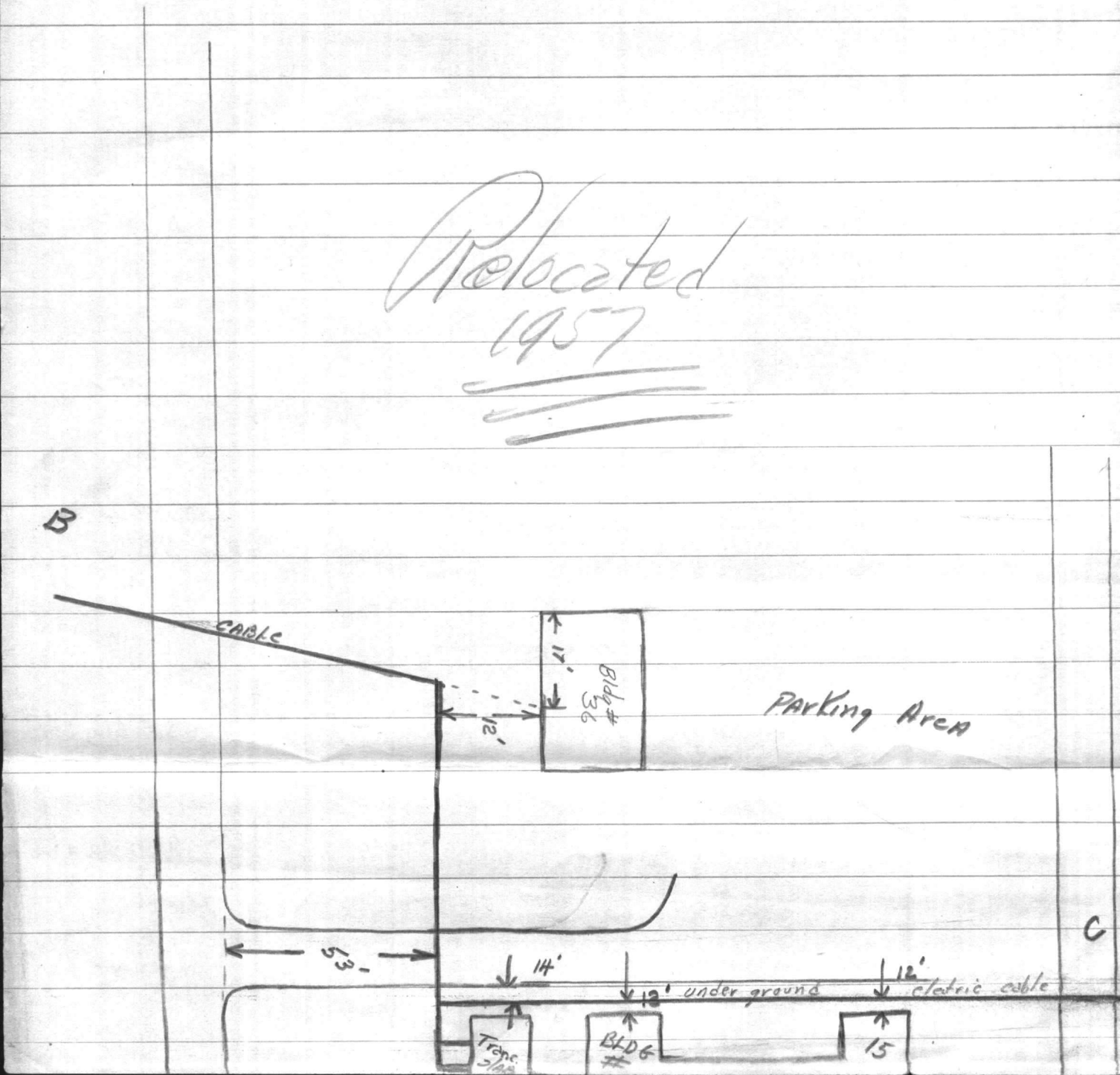

Sheet #7

Relocated
1957

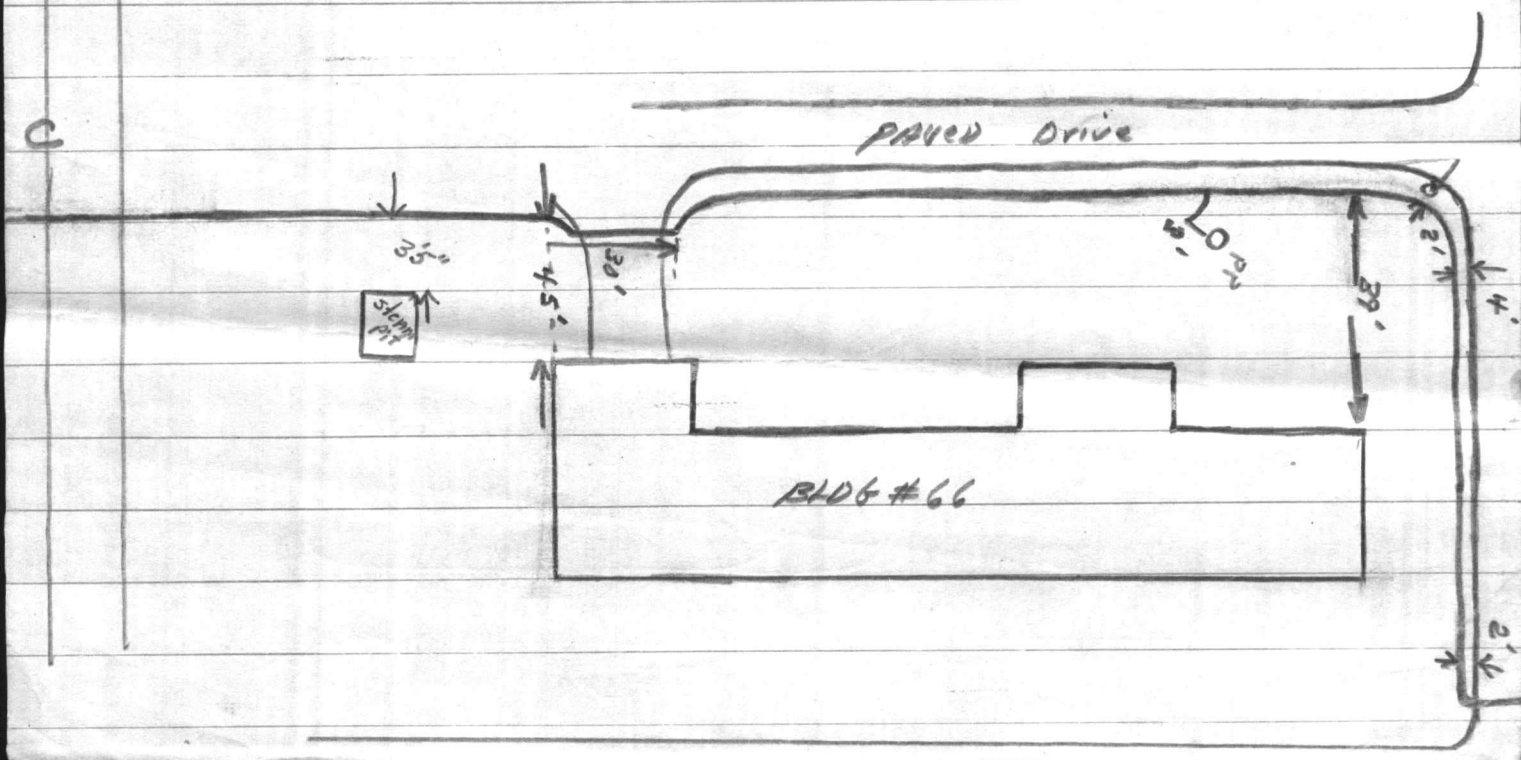

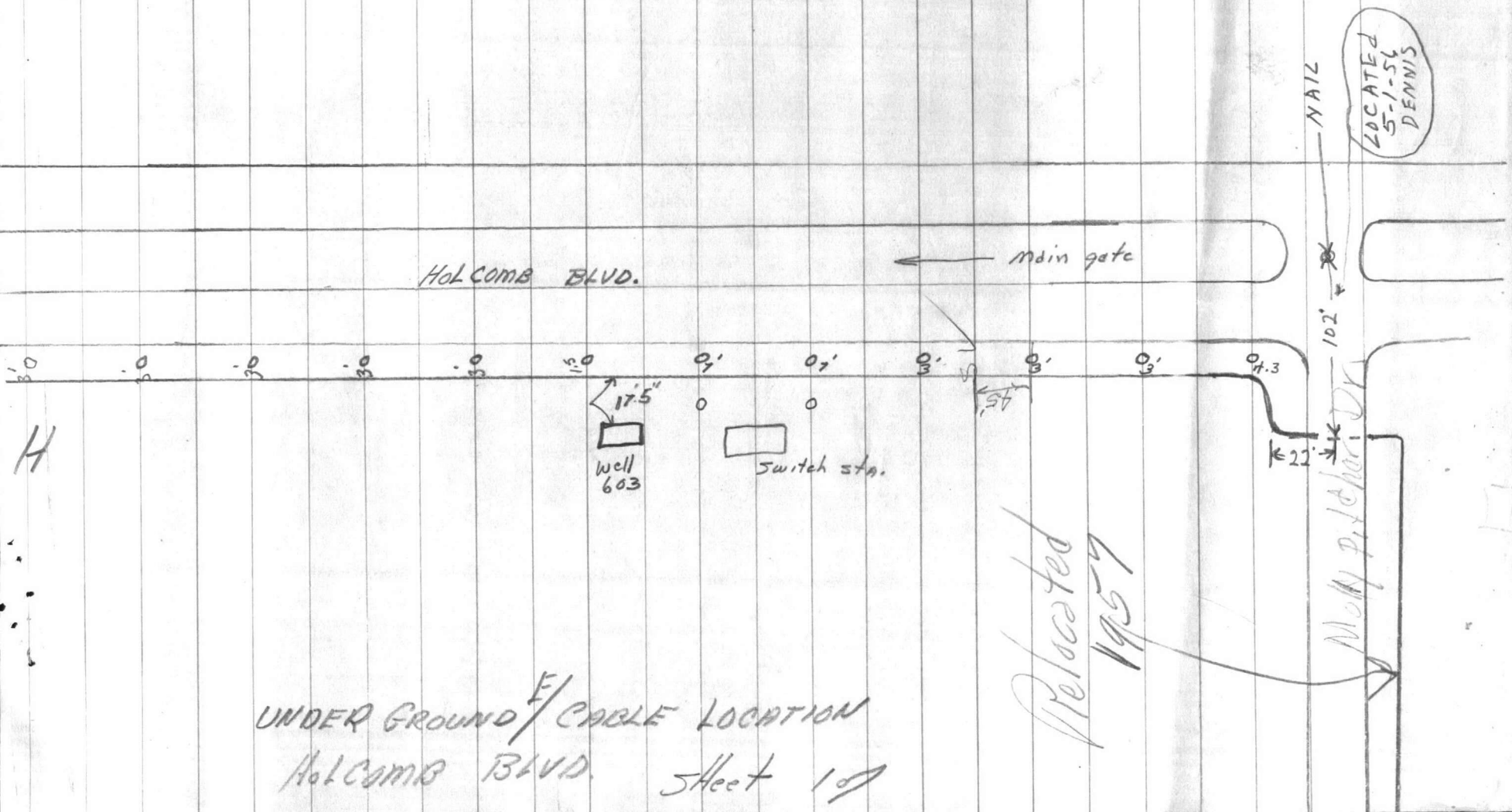

UNDER GROUND E/ CABLE LOCATION
HOLCOMB BLVD. Sheet 10

HOLCOMB BLVD.
HOLCOMB BLVD.
HOLCOMB BLVD.
DRIVE INN
CURB
Parkway Area
Hydrant
Hydrant
Hydrant
Hydrant
Hydrant
Well
To U.V.M. Garage
1.5 for Alarm Box
K
J
I
H

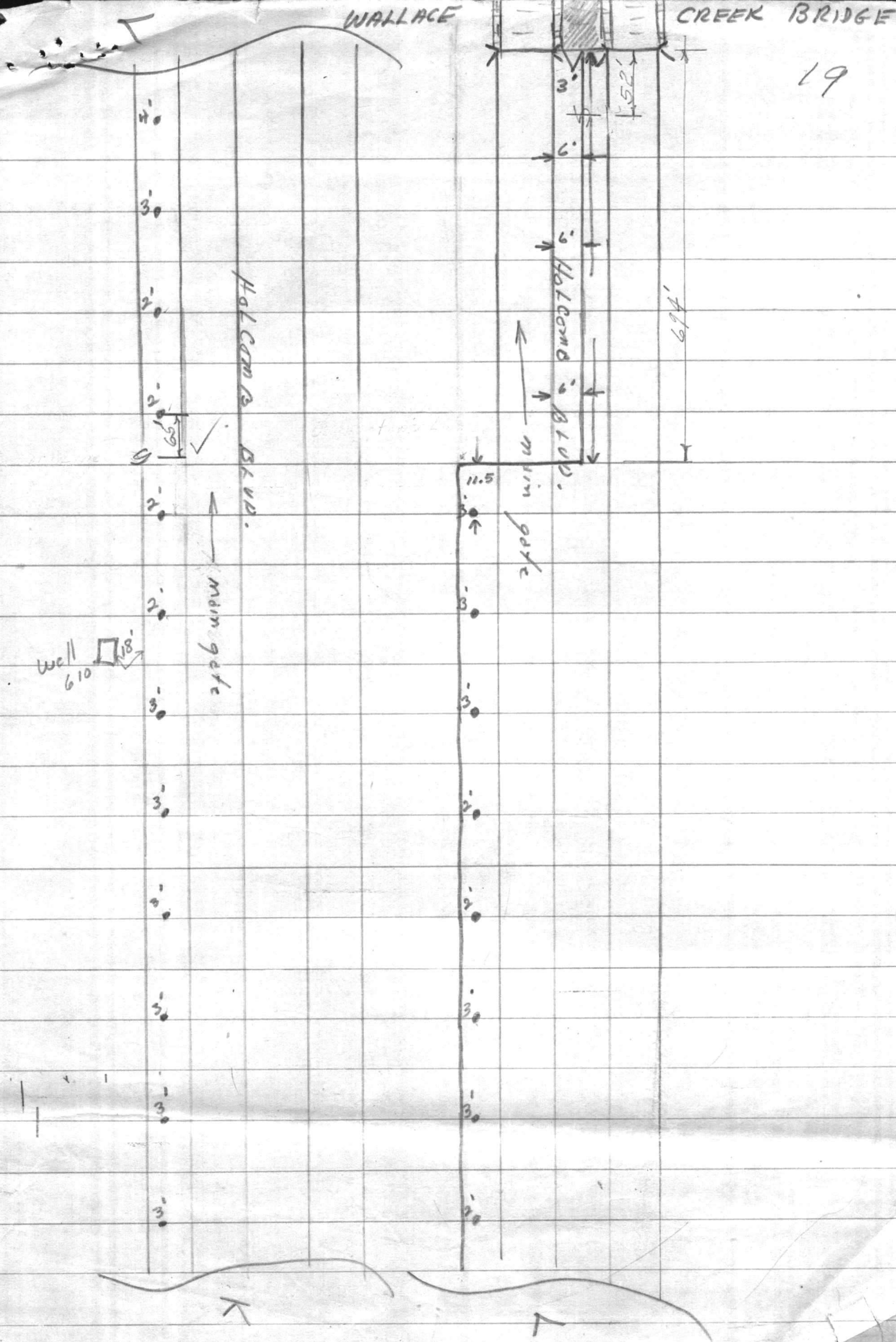
WALLACE
CREEK BRIDGE
3'
52'
6'
6'
694'
6'
11.5
Holcomb Blvd.
main gate
4'
3'
2'
2'
65'
9
2'
2'
well
610
18'
3'
3'
3'
3'
3'
Holcomb Blvd.
main gate
3
3
3'
2'
2'
3'
3'
2'