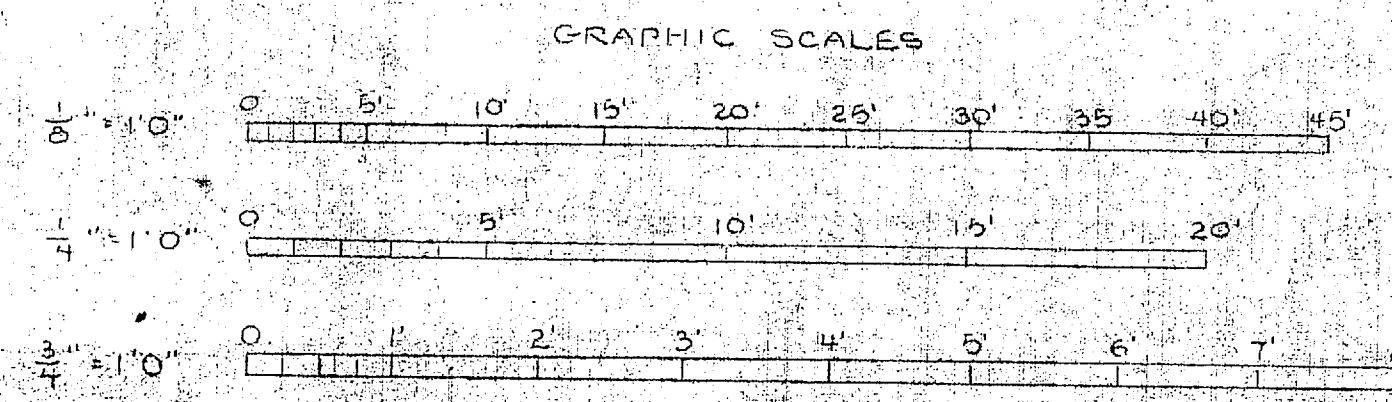
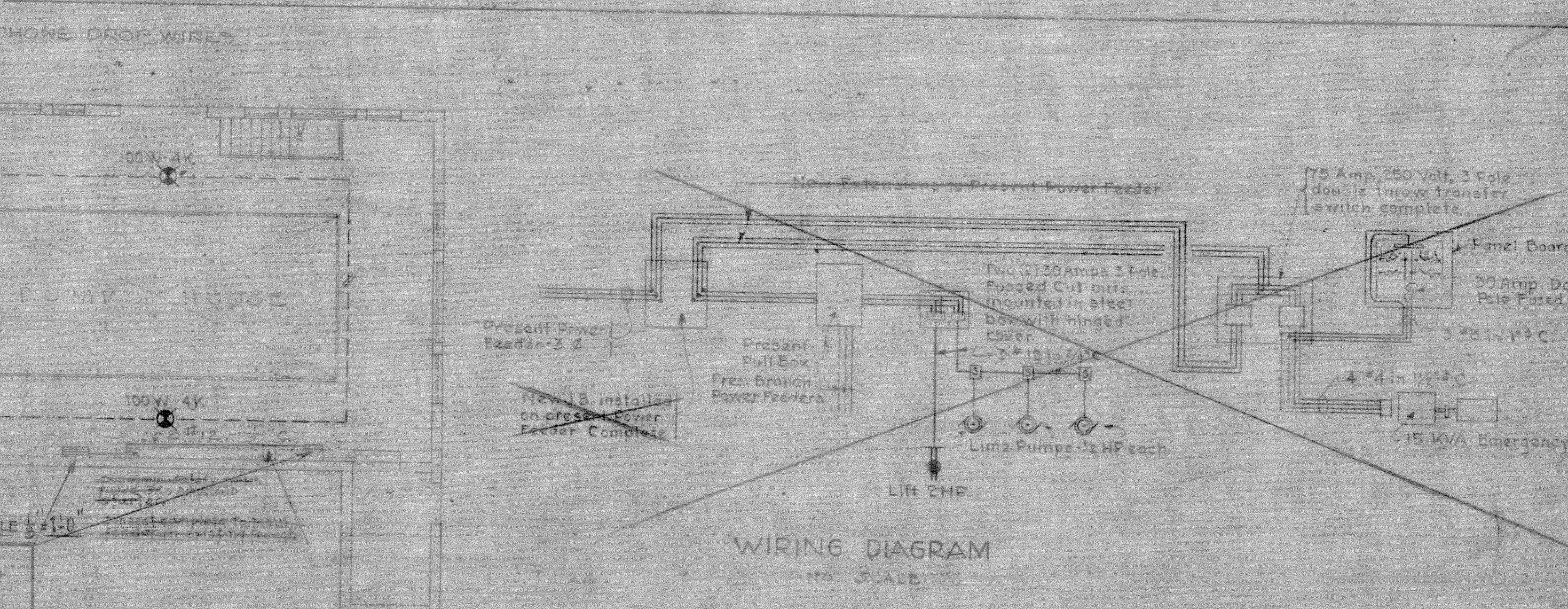
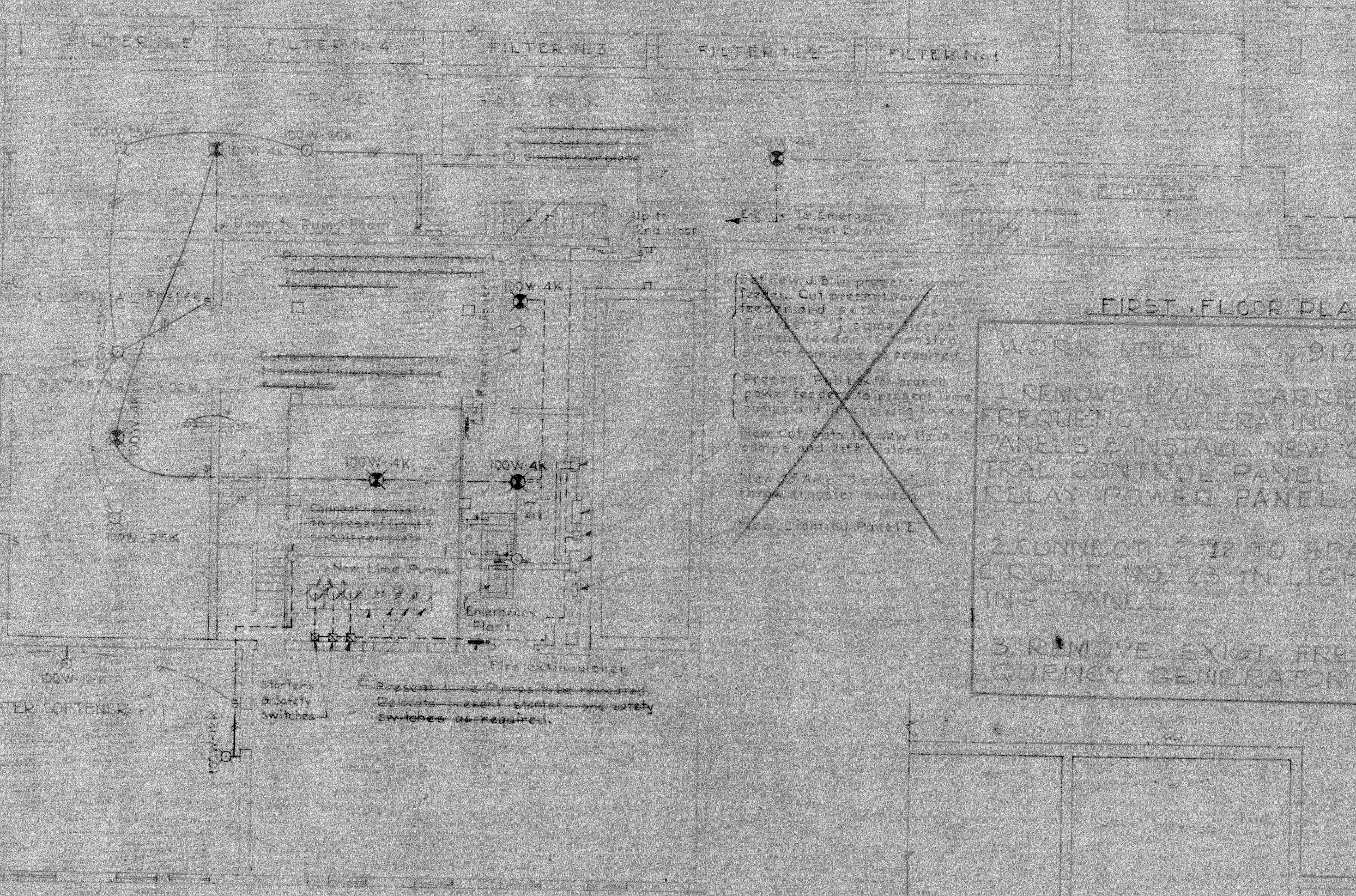
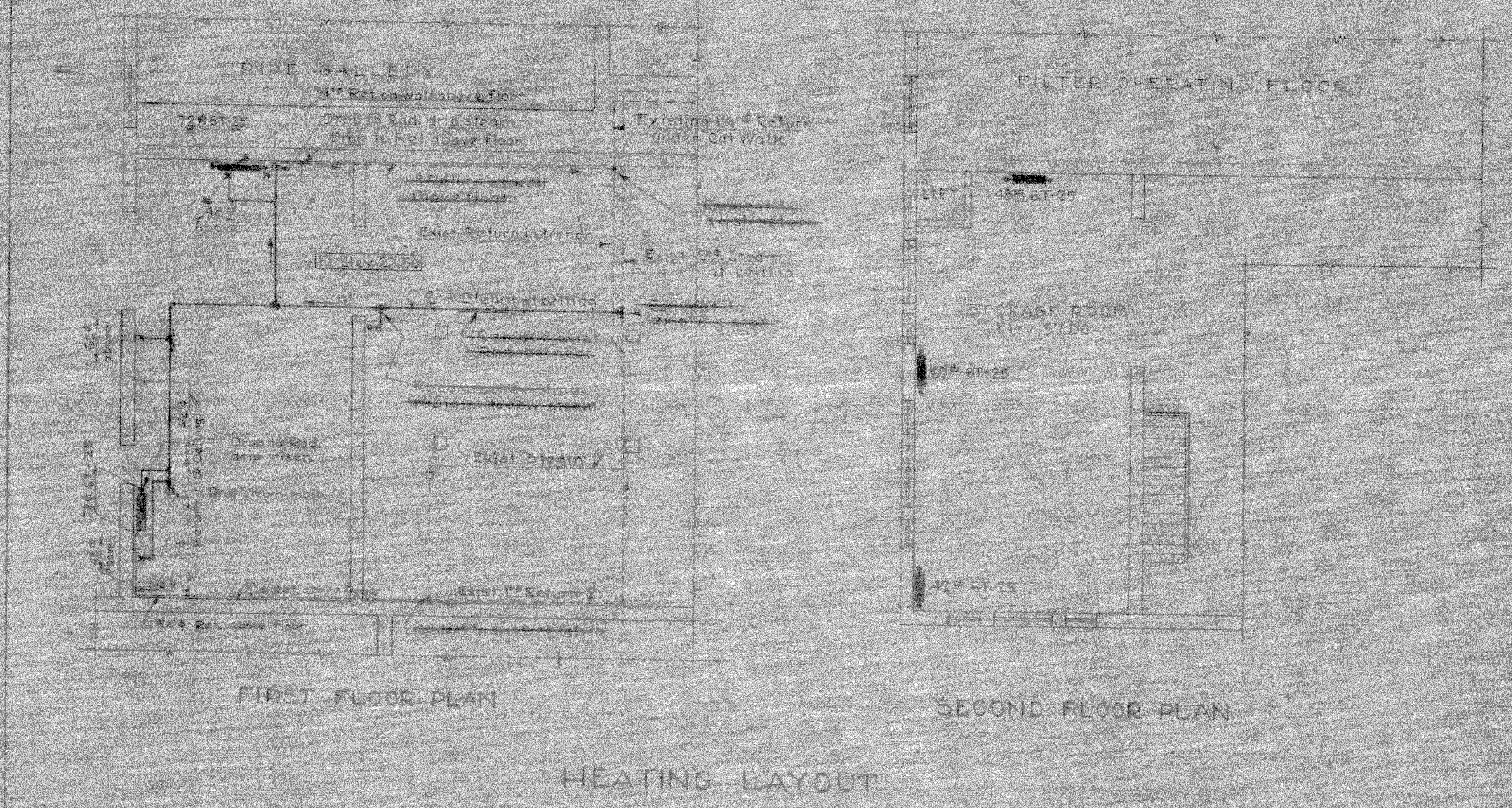
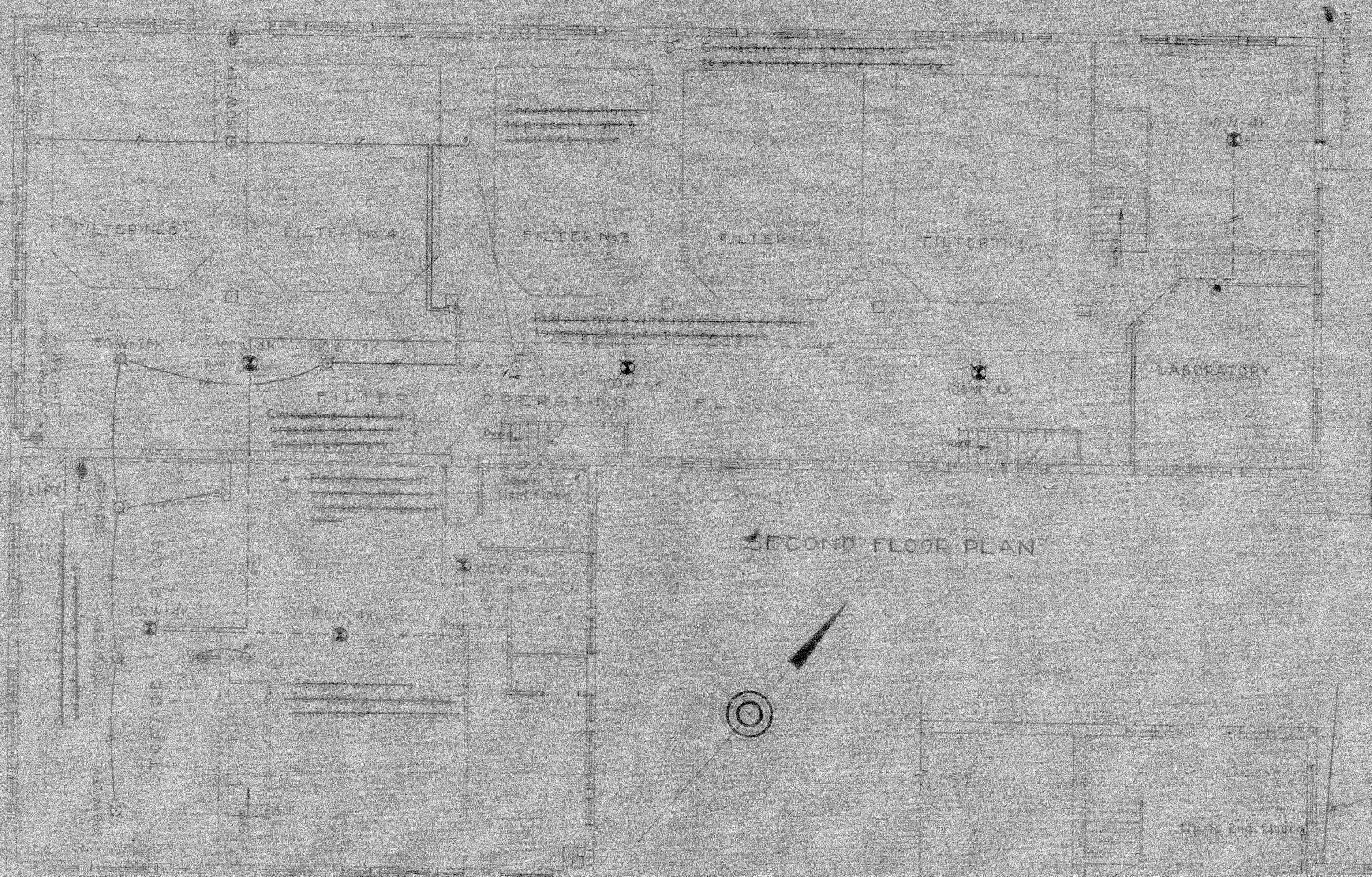


OPERATING FLOOR PLAN
Scale: 1/8" = 1'-0"



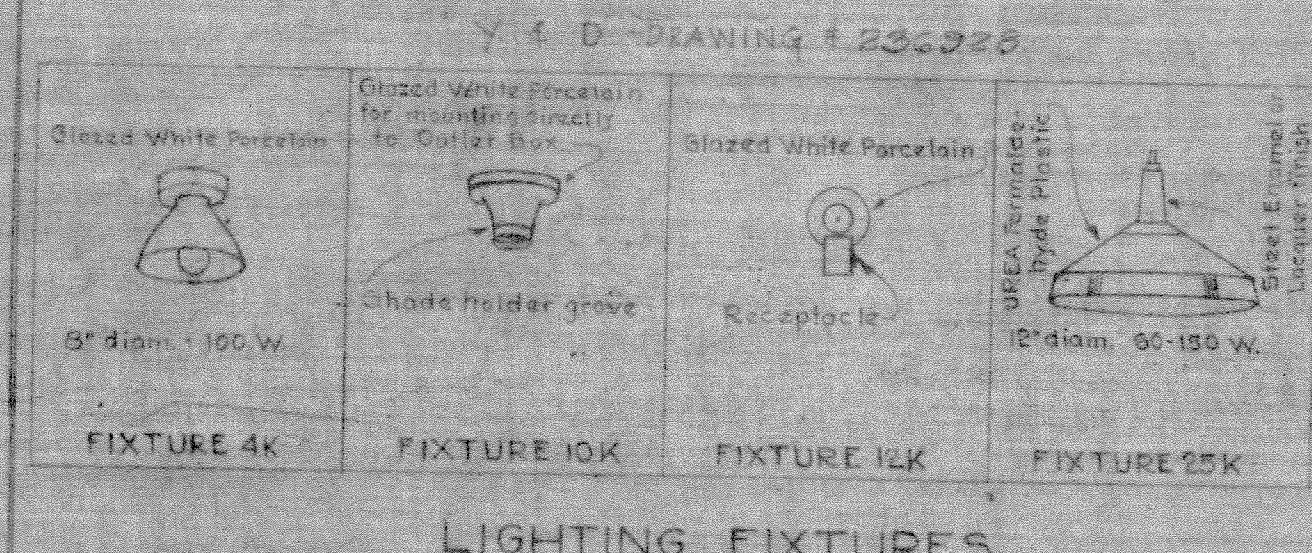
NOTE: DIMENSIONS AND ELEVATIONS
WHEN SHOWN ON DRAWING IN FIGURES
SHALL BE USED IN PREFERRED TO SOME
MEASUREMENTS.

REVISION	DATE	APPD.	DESCRIPTION	BY
A	10/15/58	MC	AS-BUILT REVISION	
P.W. DRAWING NO. 10479				
MARINE CORPS BASE CAMP LEJEUINE, N. C.				
RAW WATER CONTROL SYSTEM, HADNOT POINT LEJEUNE GENERATING PLANT, WIRING - PARTITION- EQUIPMENT LAYOUTS				
DESIGNED	DATE 3/11/58			
DRAWN	BY			
TR				
CHK				
SURV.				
IN CHARGE				
APPROVED	DATE 3/11/58			
SATISFACTORY TO THE QUARTERMASTER GENERAL OF THE MARINE CORPS				
DATE	DATE			
APPROVED FOR BUREAU OF YARDS & DOCKS			SCALE	GRAPHIC
DATE			DPWD FOR CHIEF OF BUREAU	SPEC. 47376
			SHEET 4 OF 5	NO. 91286
			Y & D DRAWING NO.	646679



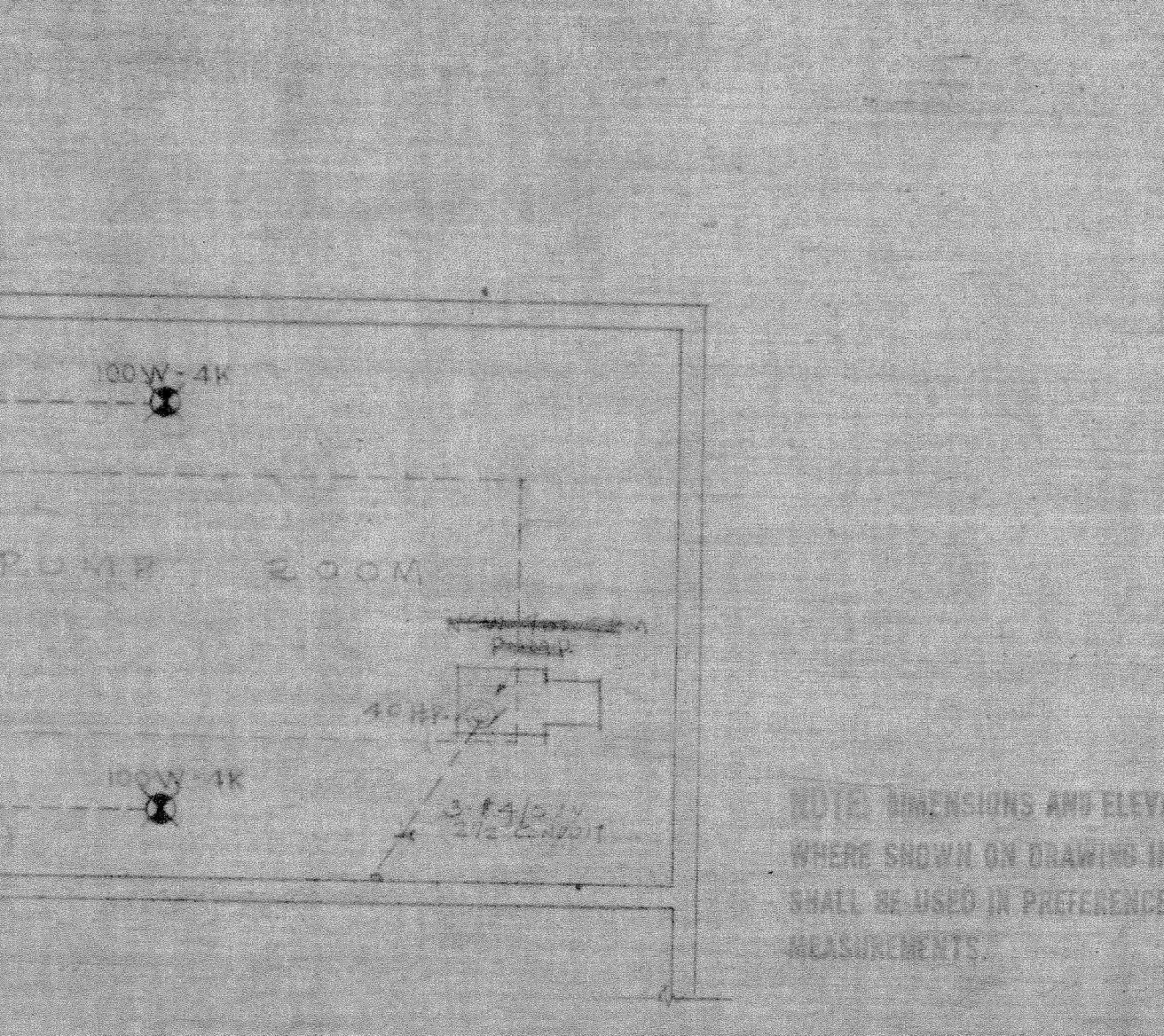
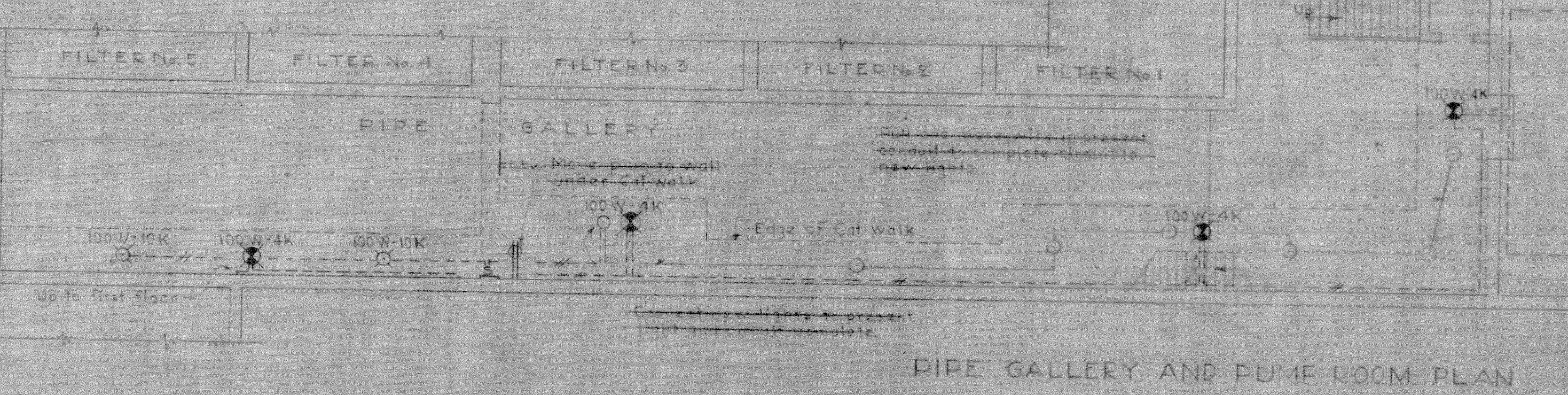
WORK UNDER NO. 91286

1. REMOVE EXIST. CARRIER FREQUENCY OPERATING PANELS & INSTALL NEW CENTRAL CONTROL PANEL & RELAY POWER PANEL.
2. CONNECT #12 TO SPACE CIRCUIT NO. 23 IN LIGHTING PANEL.
3. REMOVE EXIST. FREQUENCY GENERATOR.




ELECTRIC SYMBOLS

○	Present Ceiling Outlet
⊗	New Ceiling Outlet
⊕	New Emergency Ceiling Outlet
⊖	New Emergency Outlet
⊙	Present Receptacle
⊚	New Duplex Receptacle
⊛	Special Receptacle
—	Circuit & Number
—	Conduit Concealed
—	Conduit Concealed in Floor
—	Conduit Exposed
⊙	Single Pole Switch
⊚	Power Outlet HP as noted

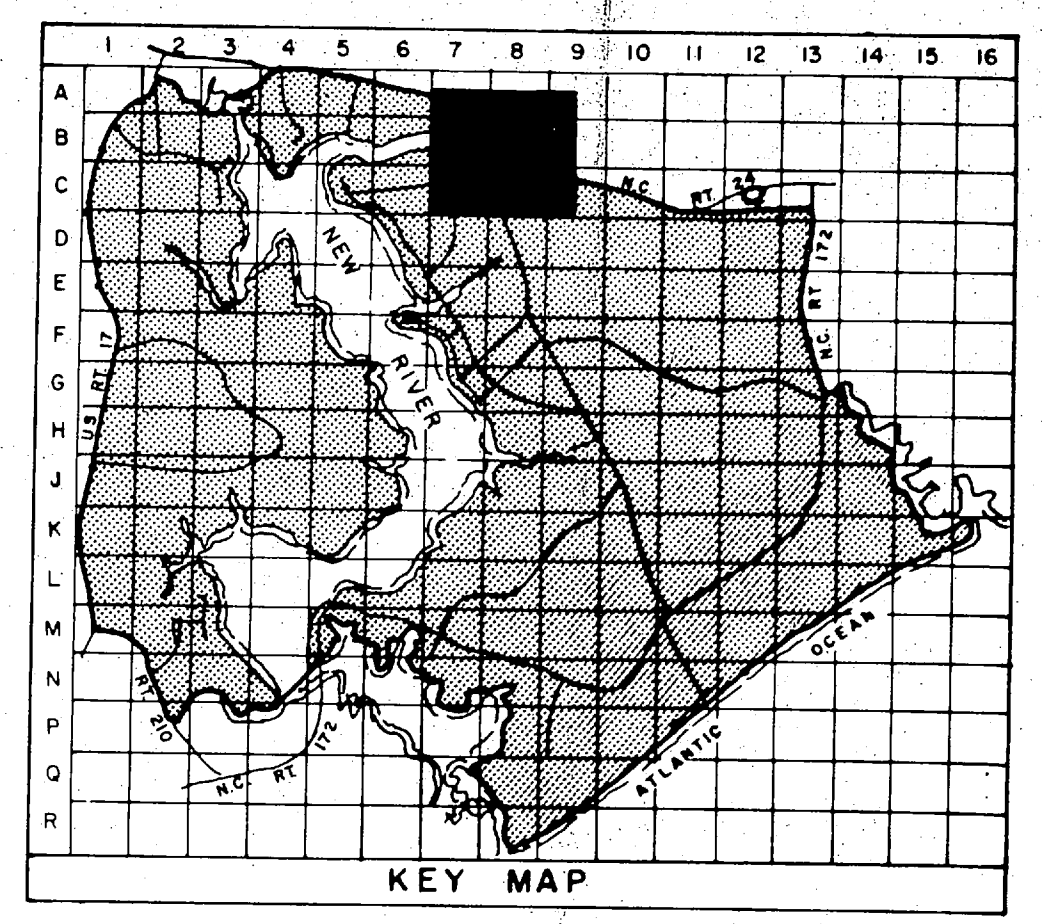
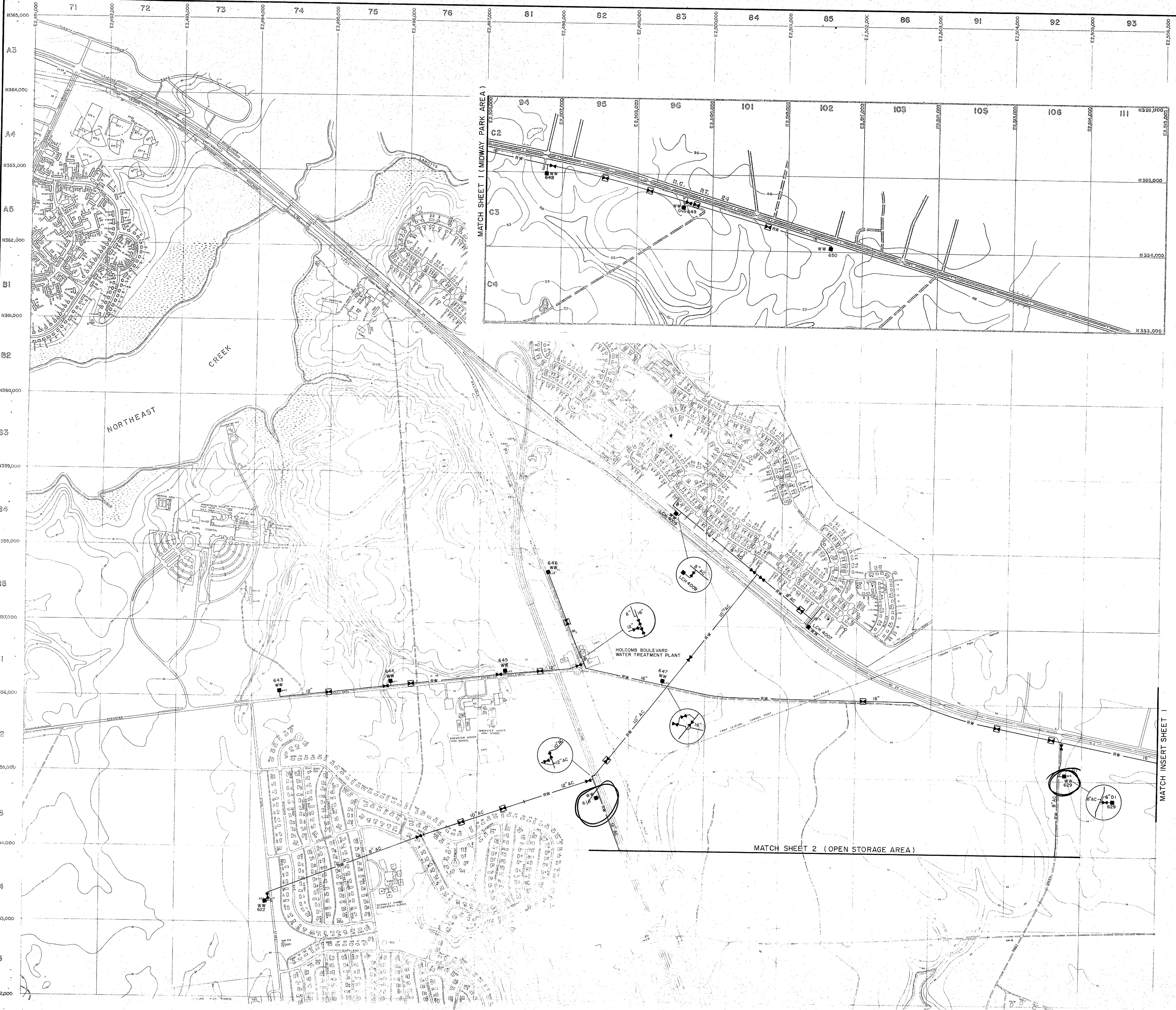


NOTE: DIMENSIONS AND ELEVATIONS WHERE SHOWN ON DRAWING IN FIGURES SHALL BE USED IN PREFERENCE TO SCALE MEASUREMENTS.



A	3/25/17	AS-BUILT	
REVISION DATE	APPROVED	DESCRIPTION	BY
P.W. DRAWING NO. 10480		MARINE CORPS BASE CAMP LEJEUNE, N.C.	
DES. <i>[Signature]</i>		RAW WATER CONTROL SYSTEM, HADNOT POINT	
DRWN. <i>[Signature]</i>		HADNOT WATER TREATMENT PLANT,	
TR. <i>[Signature]</i>		WIRING AND EQUIPMENT LAYOUT	
CHK. <i>[Signature]</i>			
SUPV. <i>[Signature]</i>			
IN CHARGE <i>[Signature]</i>			
APPROVED <i>[Signature]</i>		PUBLIC WORKS OFFICER	DATE 3 Nov 17
APPROVED FOR BUREAU OF YARDS & DOCKS		SCALE Graphic	SPEC 47376
		SHEET 5 OF 5	NOV 91286
		Y&D DRAWING NO. 646680	

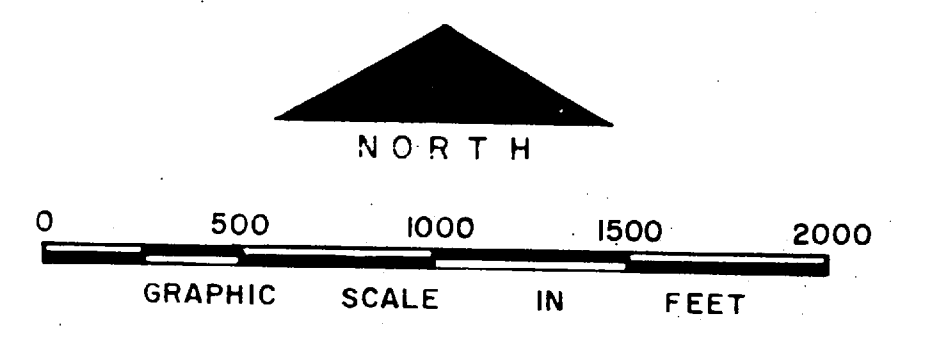
SATISFACTORY TO
THE QUARTERMASTER GENERAL OF THE MARINE CORPS
DATE



- LEGEND**
- BUILDINGS AND STRUCTURES
 - ROADS AND HIGHWAYS
 - ROADS (Unpaved)
 - FENCE
 - 5' CONTOUR (Source-USGS Maps)
 - RESERVATION BOUNDARY
 - SWAMP OR MARSH
 - HELICOPTER LANDING ZONE
-
- RAW WATER MAIN
 - VALVE
 - AIR RELEASE VALVE
 - WATER WELL

MATERIALS OF CONSTRUCTION
 AC - ASBESTOS CEMENT
 DI - DUCTILE IRON

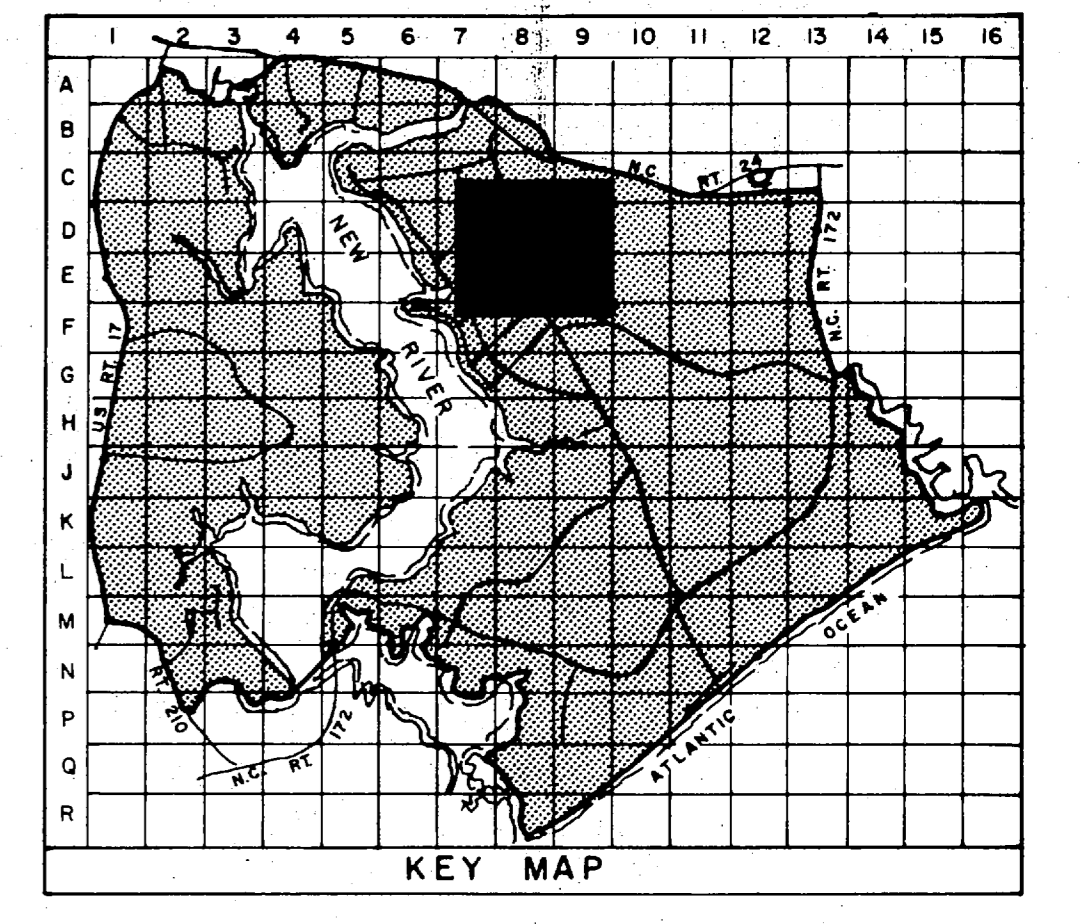
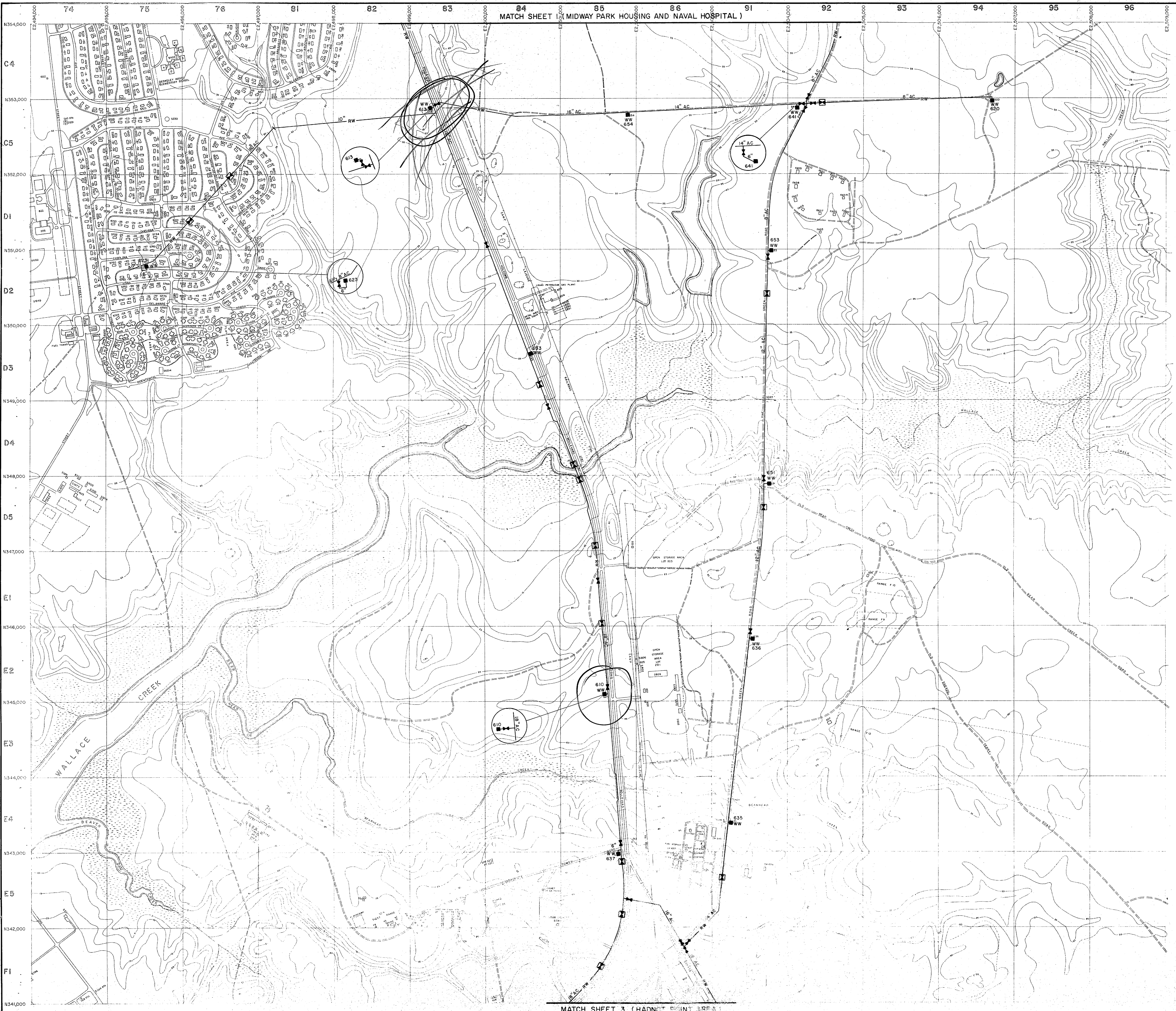
NOTES:
 ALL WATER MAINS ARE CAST IRON UNLESS NOTED OTHERWISE.



NO.	DESCRIPTION OF REVISION	DATE	INT.
DEPARTMENT OF THE NAVY MARINE CORPS BASE CAMP LEJEUNE, NORTH CAROLINA			
WELL FIELD MIDWAY PARK HOUSING AREA AND NAVAL HOSPITAL EXISTING CONDITIONS			
DATE 31 JULY 84	SCALE: GRAPHIC	SHEET	1 OF 13
APPROVED / DATE			



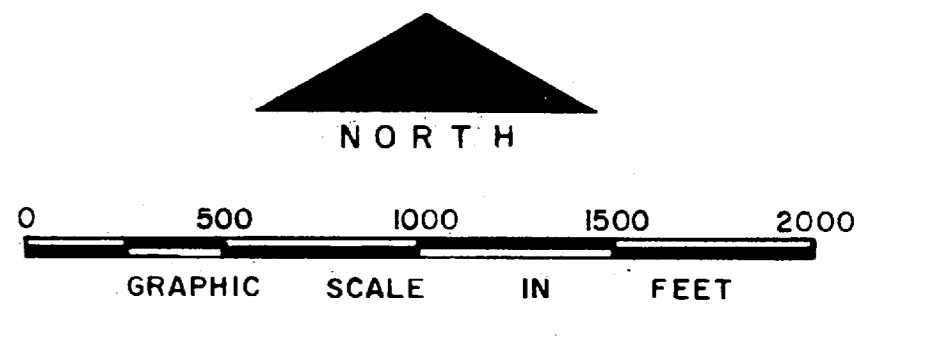
MATCH SHEET (MIDWAY PARK HOUSING AND NAVAL HOSPITAL)



- LEGEND**
- BUILDINGS AND STRUCTURES
 - ROADS AND HIGHWAYS
 - ROADS (Unpaved)
 - FENCE
 - 5' CONTOUR (Source - USGS Maps)
 - SWAMP OR MARSH
 - HELICOPTER LANDING ZONE
 - RAW WATER MAIN
 - VALVE
 - AIR RELEASE VALVE
 - WATER WELL

MATERIALS OF CONSTRUCTION
AC - ASBESTOS CEMENT

NOTES:
ALL WATER MAINS ARE CAST IRON UNLESS NOTED OTHERWISE.



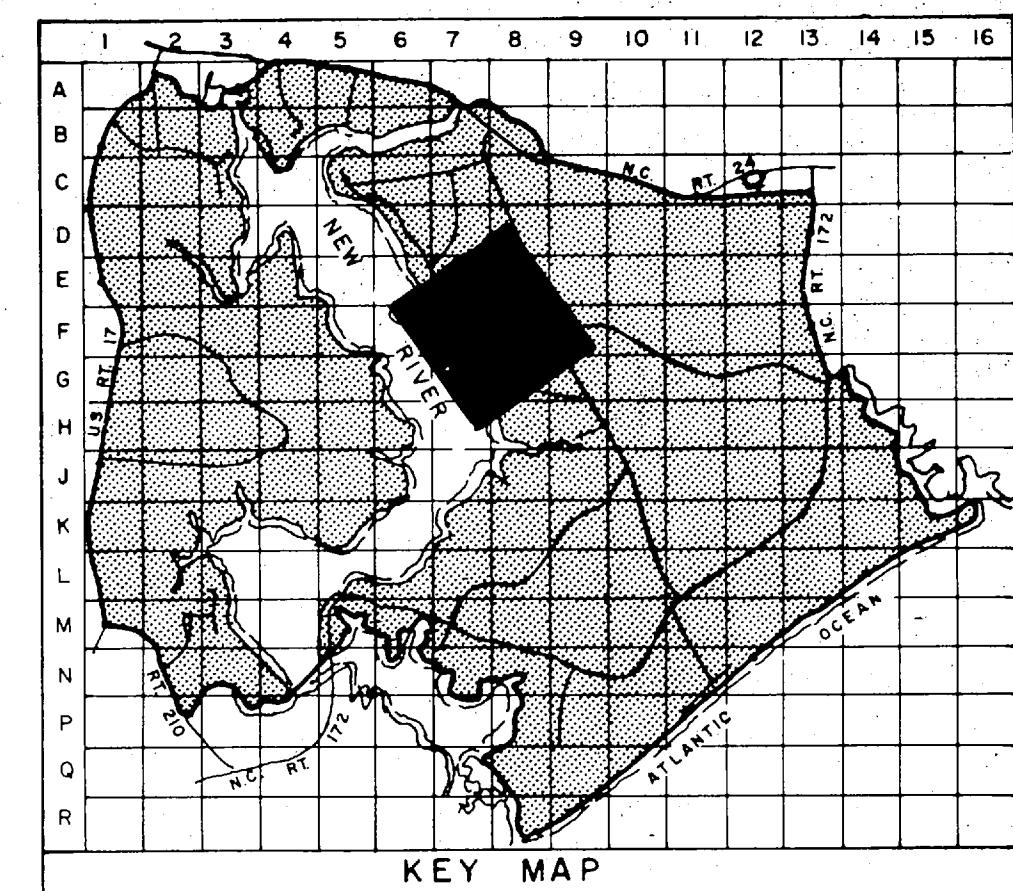
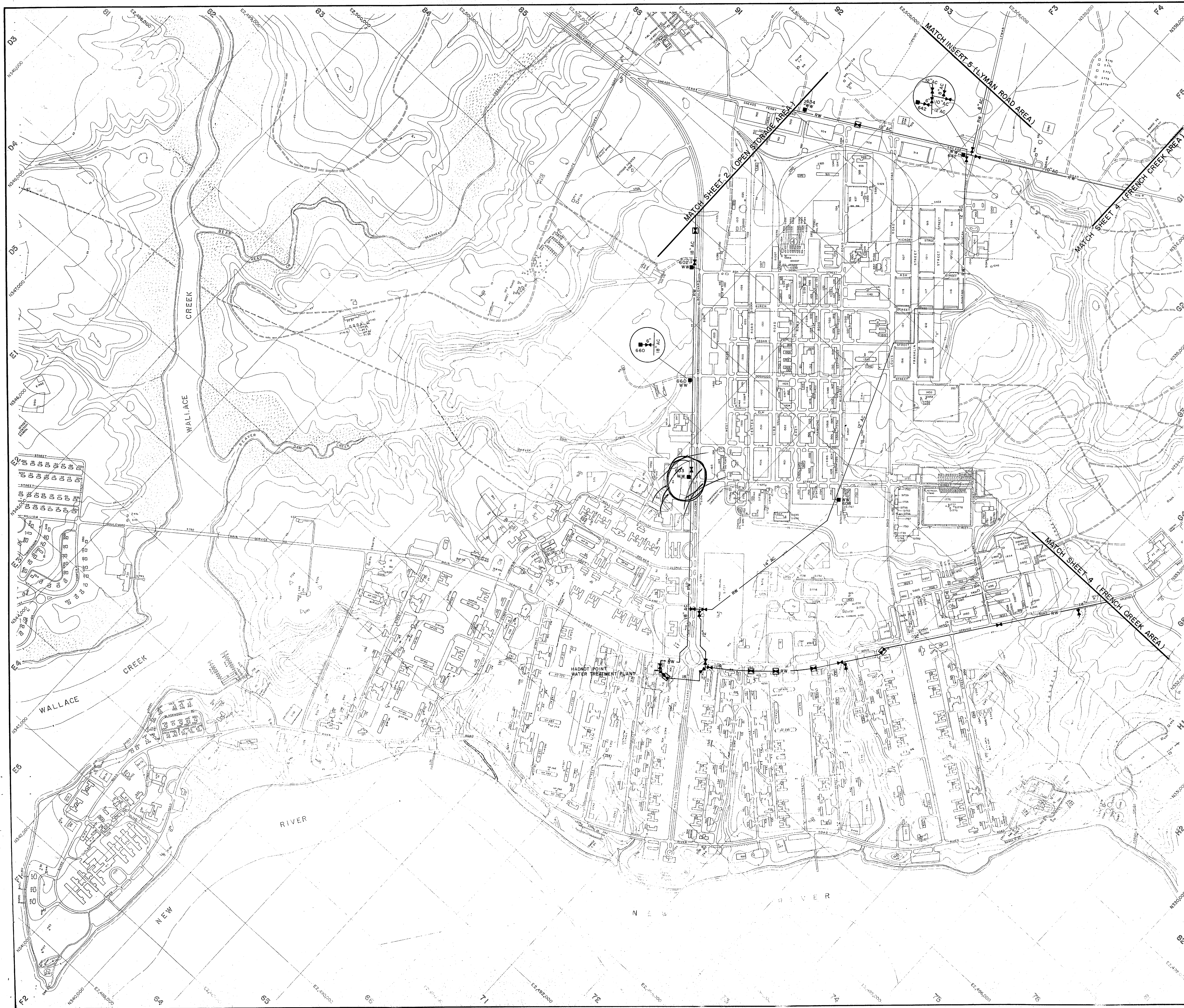
NO.	DESCRIPTION OF REVISION	DATE	INT.

DEPARTMENT OF THE NAVY
MARINE CORPS BASE
CAMP LEJEUNE, NORTH CAROLINA

WELL FIELD
OPEN STORAGE AREA
EXISTING CONDITIONS

DATE 31 JULY 84 SCALE GRAPHIC SHEET 2 OF 13
APPROVED / DATE

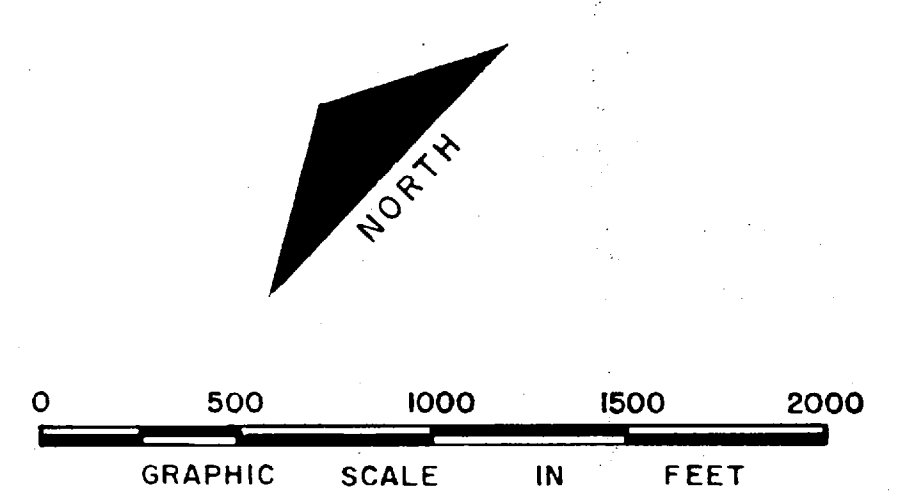
MATCH SHEET 3 (HADNOT POINT AREA)



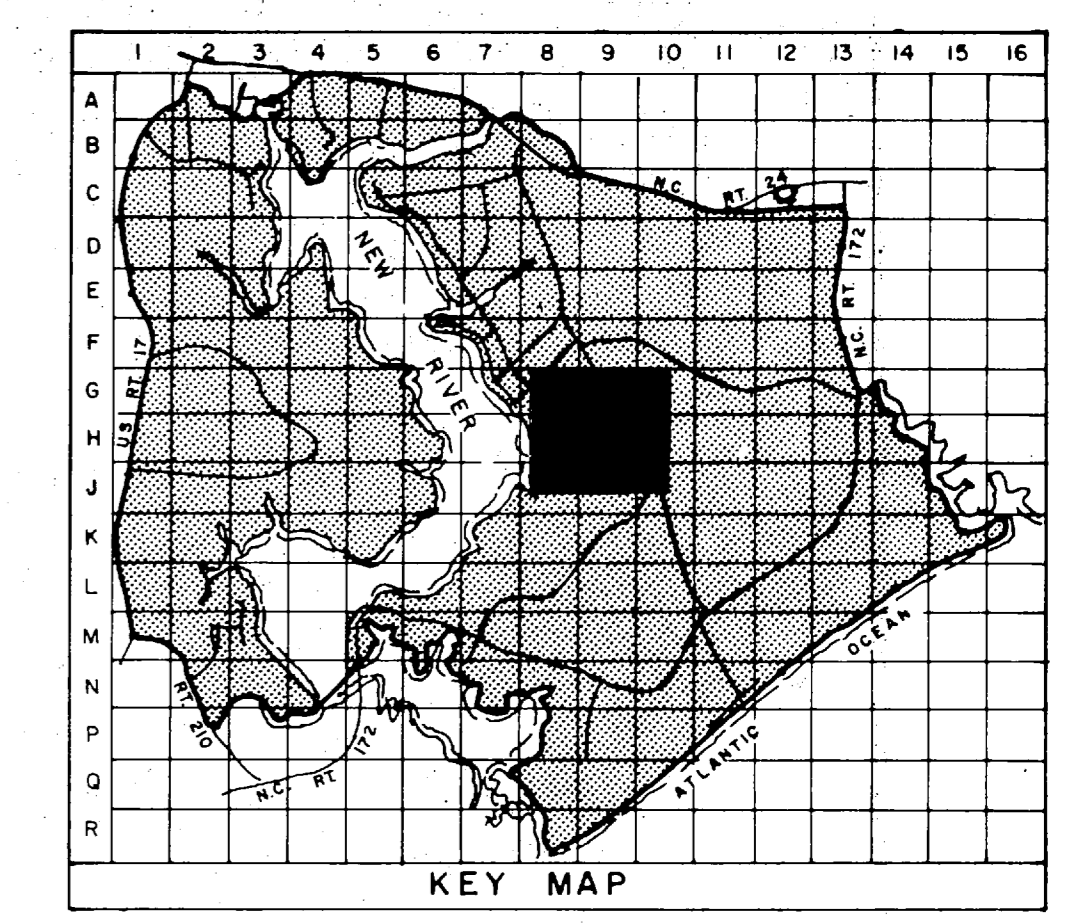
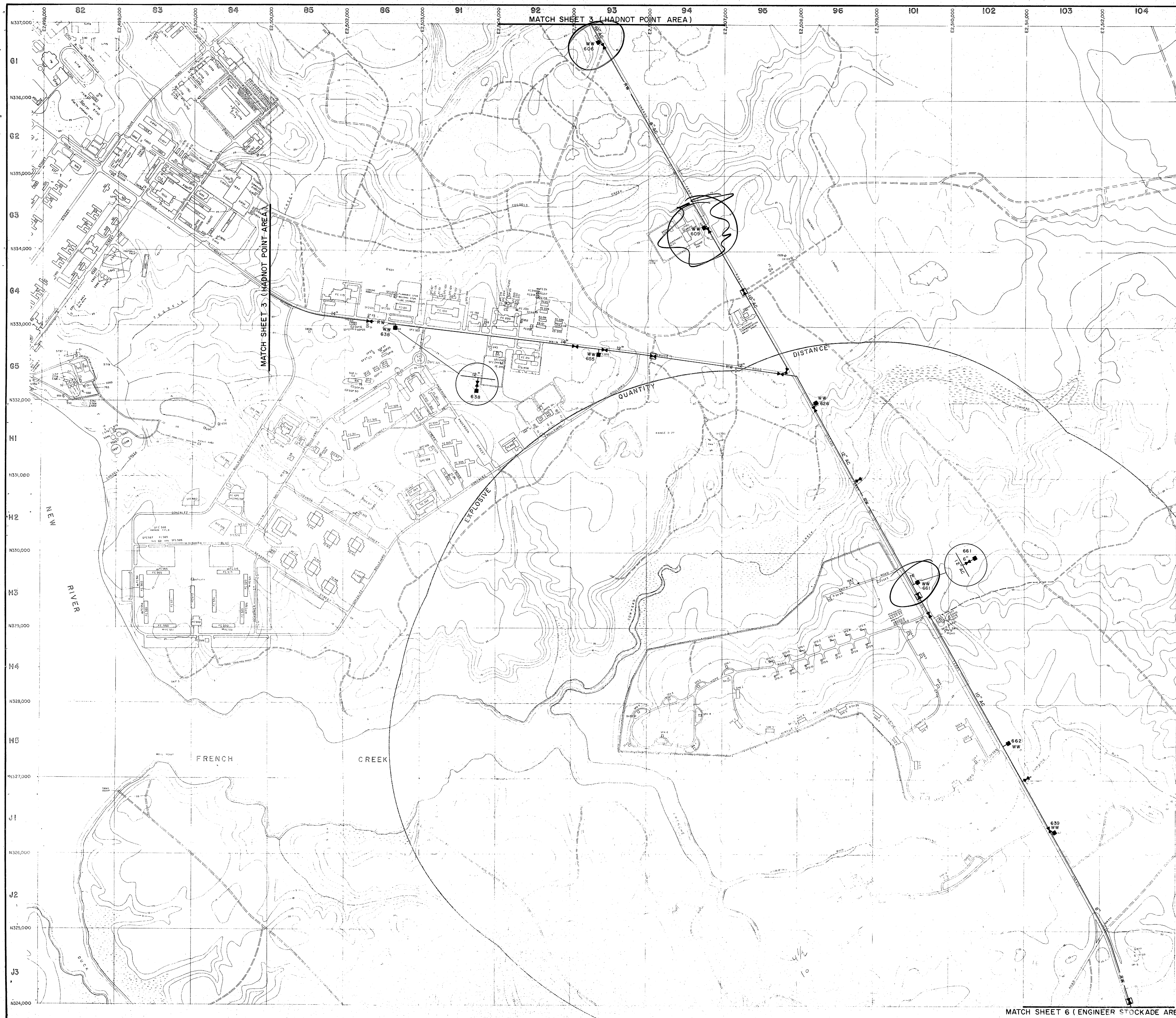
- LEGEND**
- BUILDINGS AND STRUCTURES
 - ROADS AND HIGHWAYS
 - ROADS (Unpaved)
 - FENCE
 - 5' CONTOUR (Source-USGS Maps)
 - SWAMP OR MARSH
 - HELICOPTER LANDING ZONE
 - RW RAW WATER MAIN
 - FIELD LOCATED
 - VALVE
 - AIR RELEASE VALVE
 - WATER WELL

MATERIALS OF CONSTRUCTION
AC - ASBESTOS CEMENT

NOTES:
ALL WATER MAINS ARE CAST IRON UNLESS NOTED OTHERWISE.



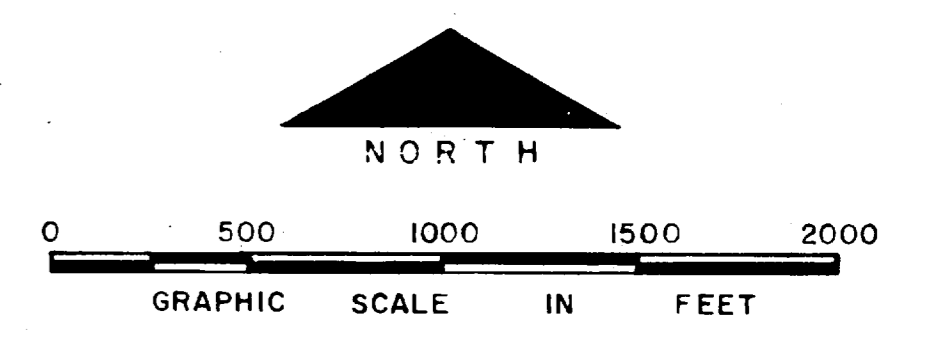
NO.	DESCRIPTION OF REVISION	DATE	INT.
DEPARTMENT OF THE NAVY MARINE CORPS BASE CAMP LEJEUNE, NORTH CAROLINA			
WELL FIELD HADNOT POINT AREA EXISTING CONDITIONS			
DATE 31 JULY 84	SCALE: GRAPHIC	SHEET 3	OF 13
APPROVED / DATE 0000092			



- LEGEND**
- BUILDINGS AND STRUCTURES
 - ROADS AND HIGHWAYS
 - ROADS (Unpaved)
 - FENCE
 - 5' CONTOUR (Source-USGS Maps)
 - SWAMP OR MARSH
 - RAW WATER MAIN
 - FIELD LOCATED
 - VALVE
 - WATER WELL
 - AIR RELEASE VALVE

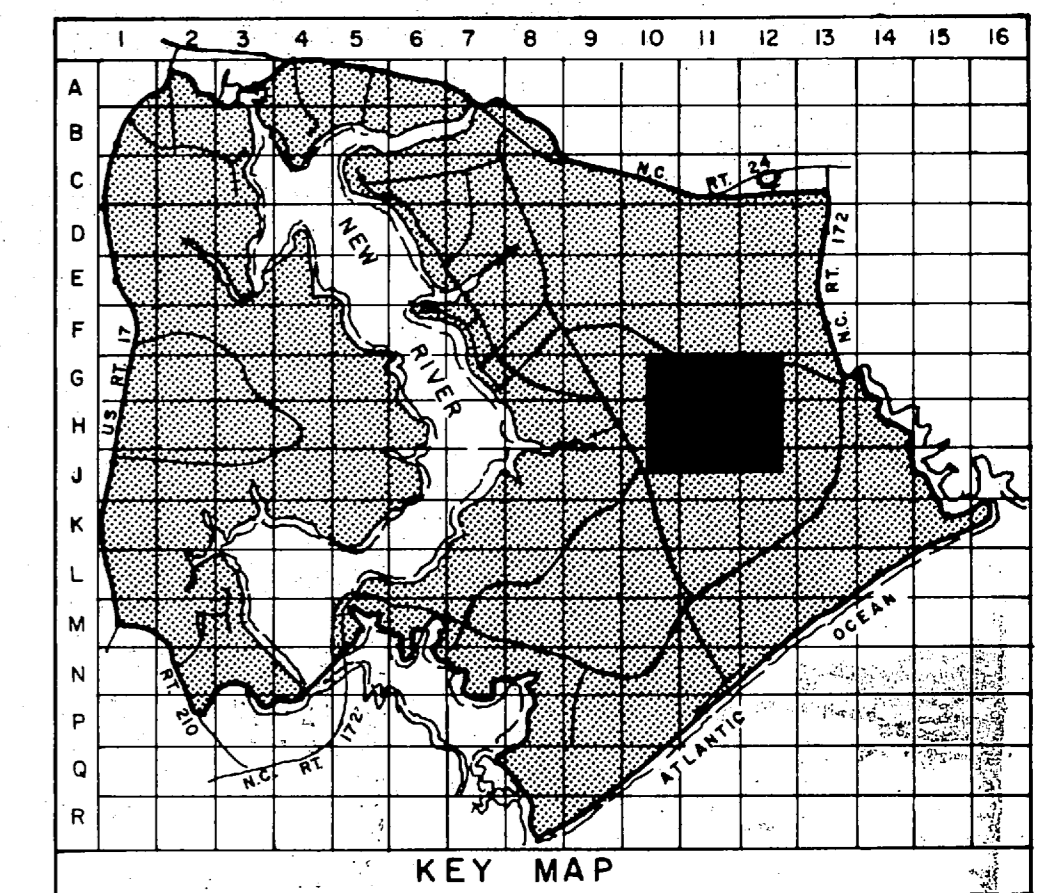
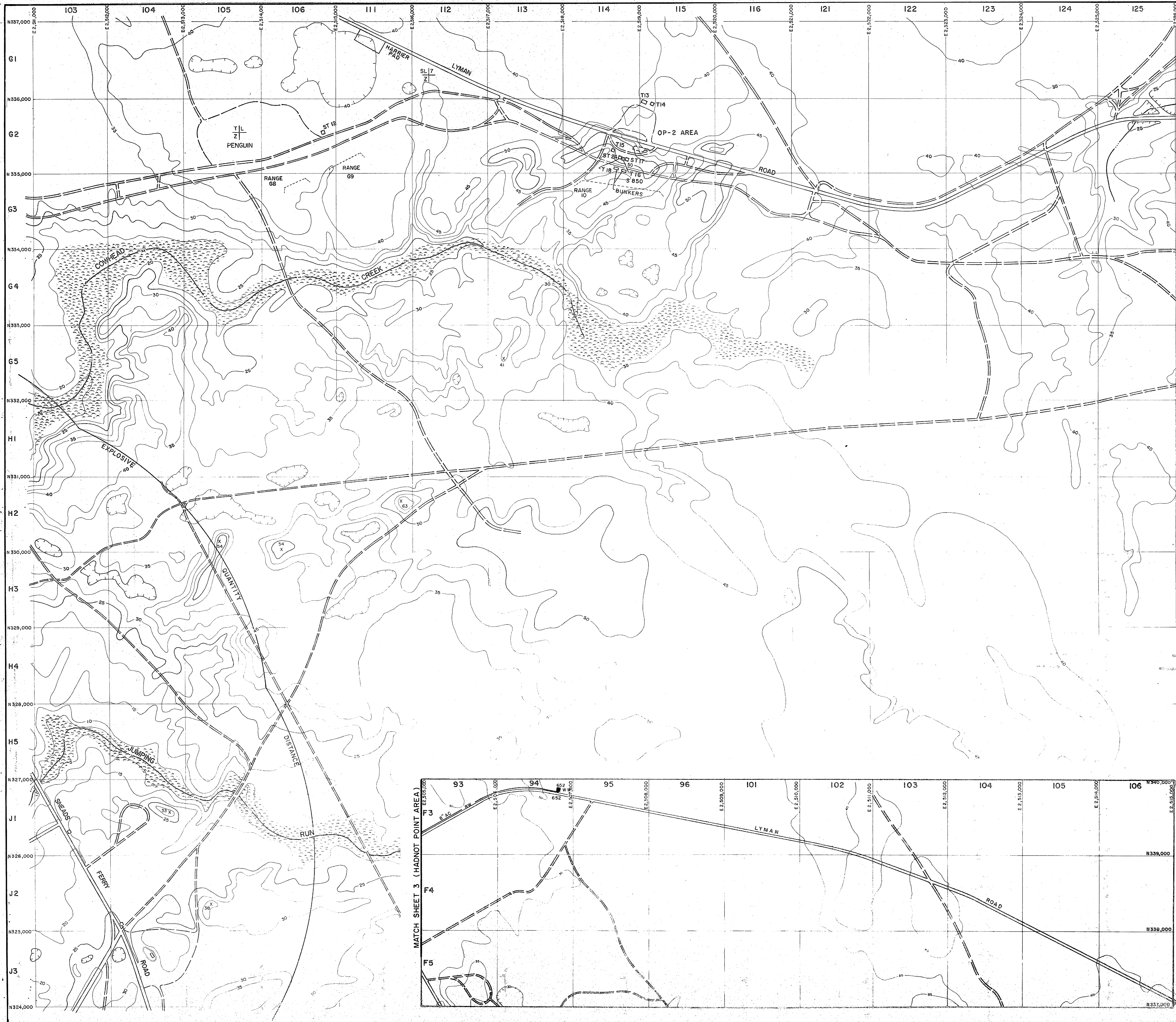
MATERIALS OF CONSTRUCTION
 AC - ASBESTOS CEMENT

NOTES:
 ALL WATER MAINS ARE CAST IRON UNLESS NOTED OTHERWISE.



NO.	DESCRIPTION OF REVISION	DATE	INT.
DEPARTMENT OF THE NAVY MARINE CORPS BASE CAMP LEJEUNE, NORTH CAROLINA			
WELL FIELD FRENCH CREEK AND MAGAZINE AREAS EXISTING CONDITIONS			
DATE 31 JULY 84	SCALE: GRAPHIC	SHEET	4 OF 13
APPROVED / DATE	0000093		

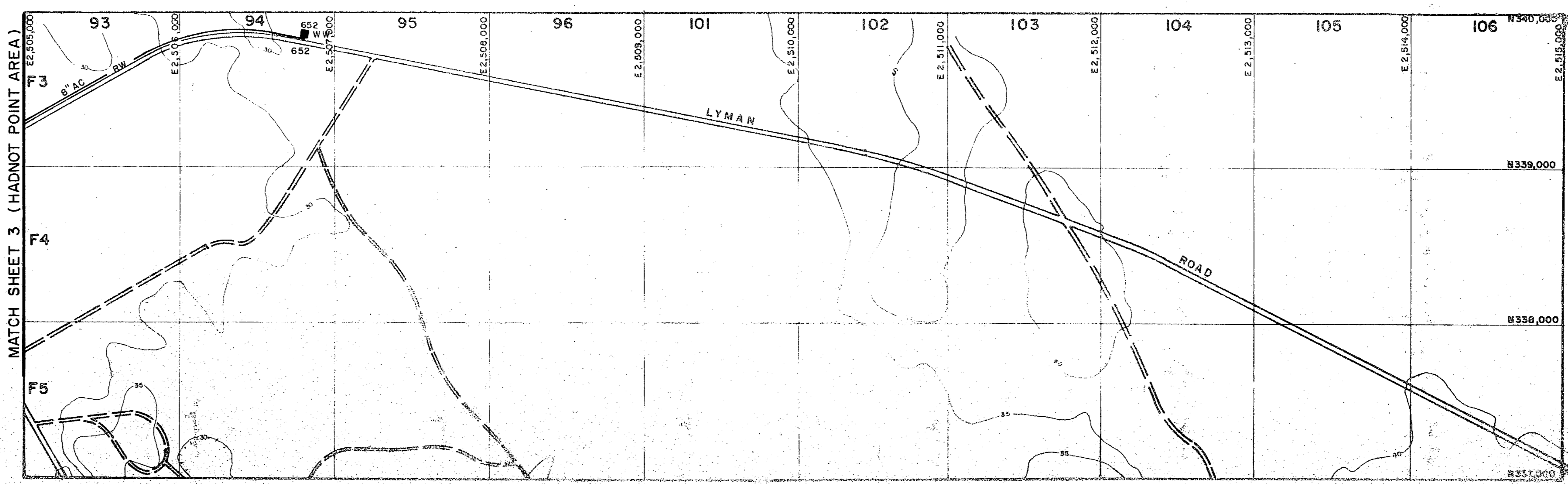
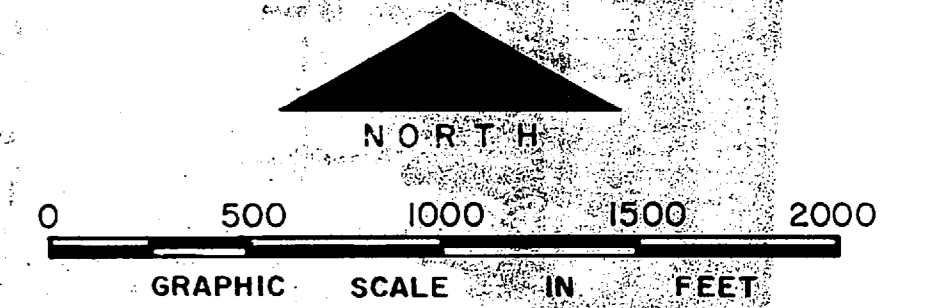
MATCH SHEET 6 (ENGINEER STOCKADE AREA)



- LEGEND**
- BUILDINGS AND STRUCTURES
 - ROADS AND HIGHWAYS
 - ROADS (Unpaved)
 - FENCE
 - SWAMP OR MARSH
 - TACTICAL LANDING ZONE
 - HELICOPTER LANDING ZONE
 - RAW WATER MAIN
 - WATER WELL

MATERIALS OF CONSTRUCTION
AC - ASBESTOS CEMENT

NOTES:
ALL WATER MAINS ARE CAST IRON UNLESS NOTED OTHERWISE.



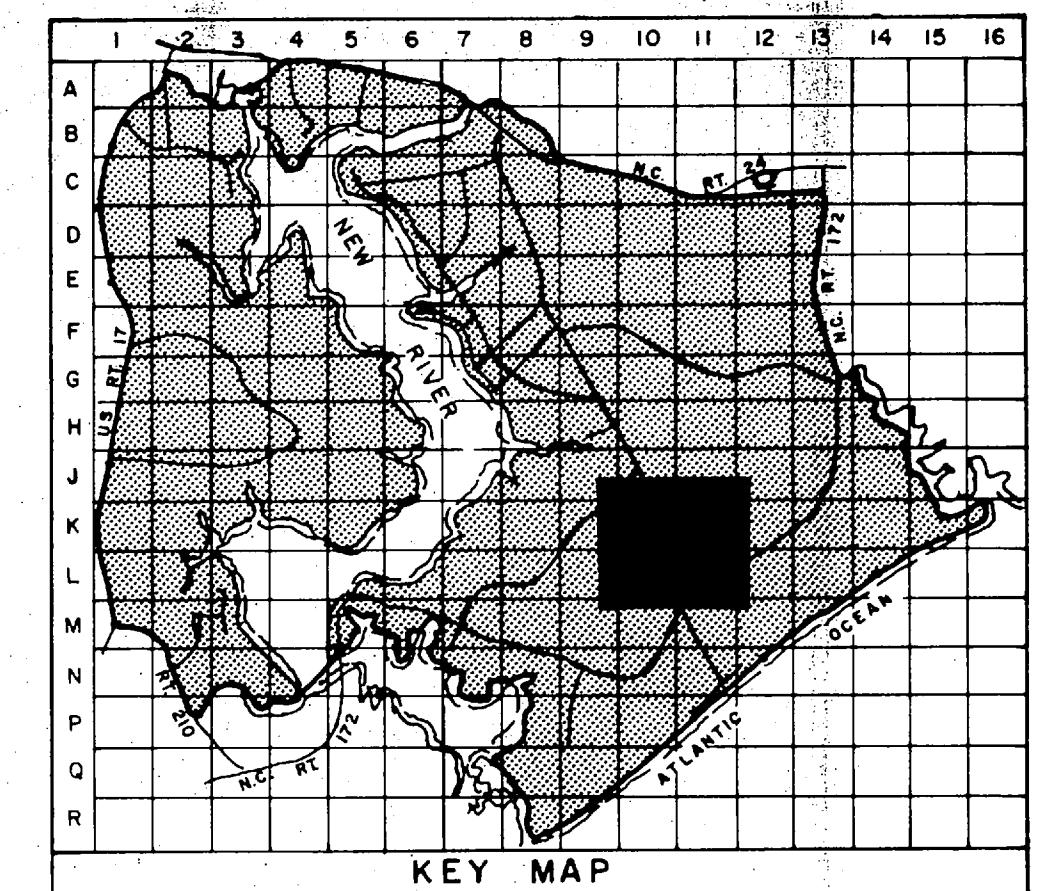
NO.	DESCRIPTION OF REVISION	DATE	INT.

DEPARTMENT OF THE NAVY
MARINE CORPS BASE
CAMP LEJEUNE, NORTH CAROLINA

WELL FIELD
OP-2 AREA - LYMAN ROAD
EXISTING CONDITIONS

DATE: 31 JULY 84 SCALE: GRAPHIC SHEET: 5 OF 13

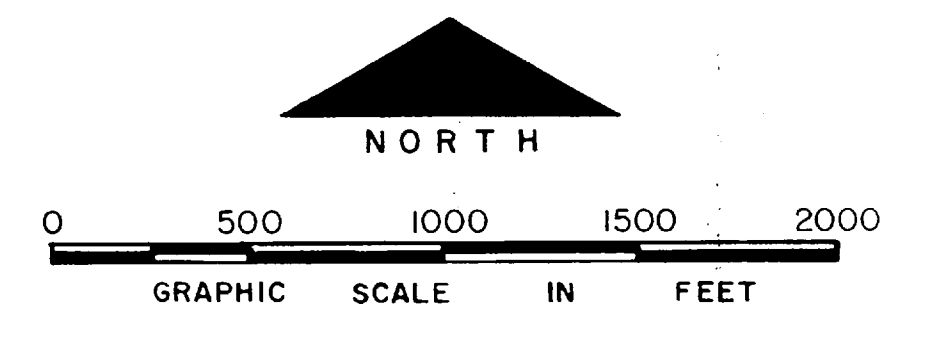
APPROVED / DATE: 00000 74



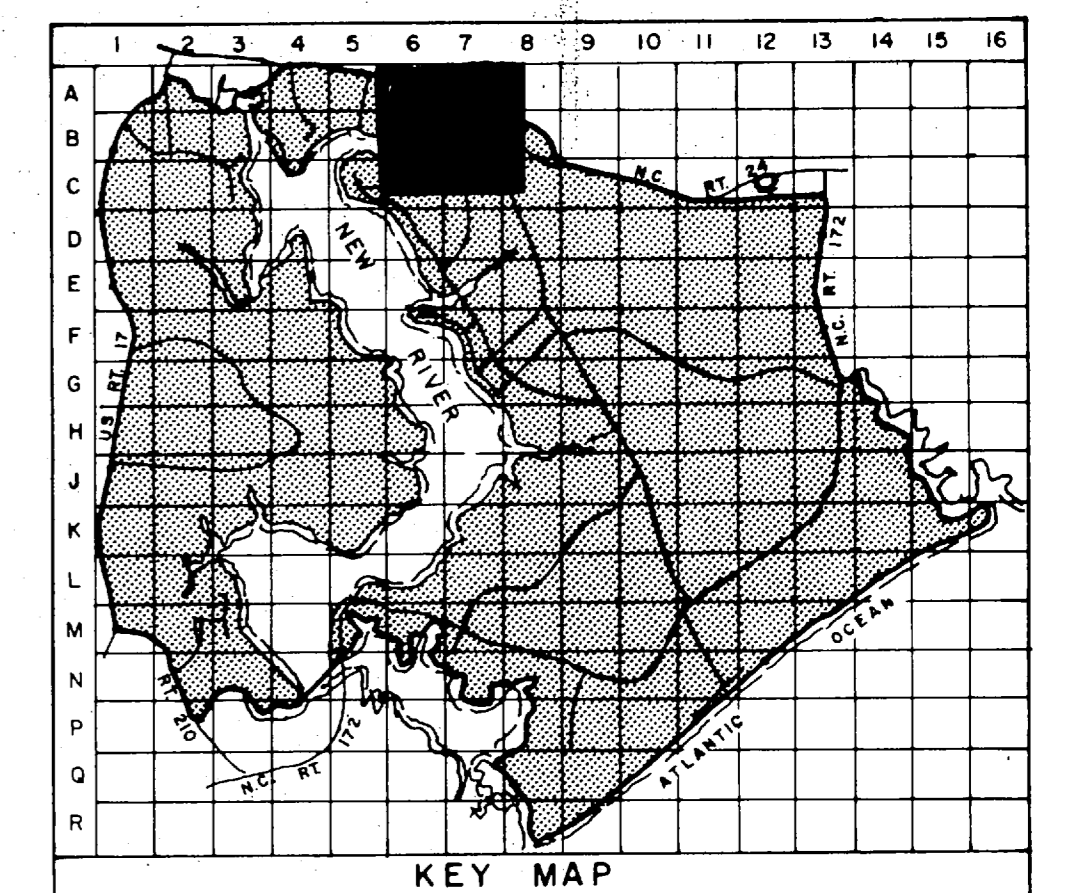
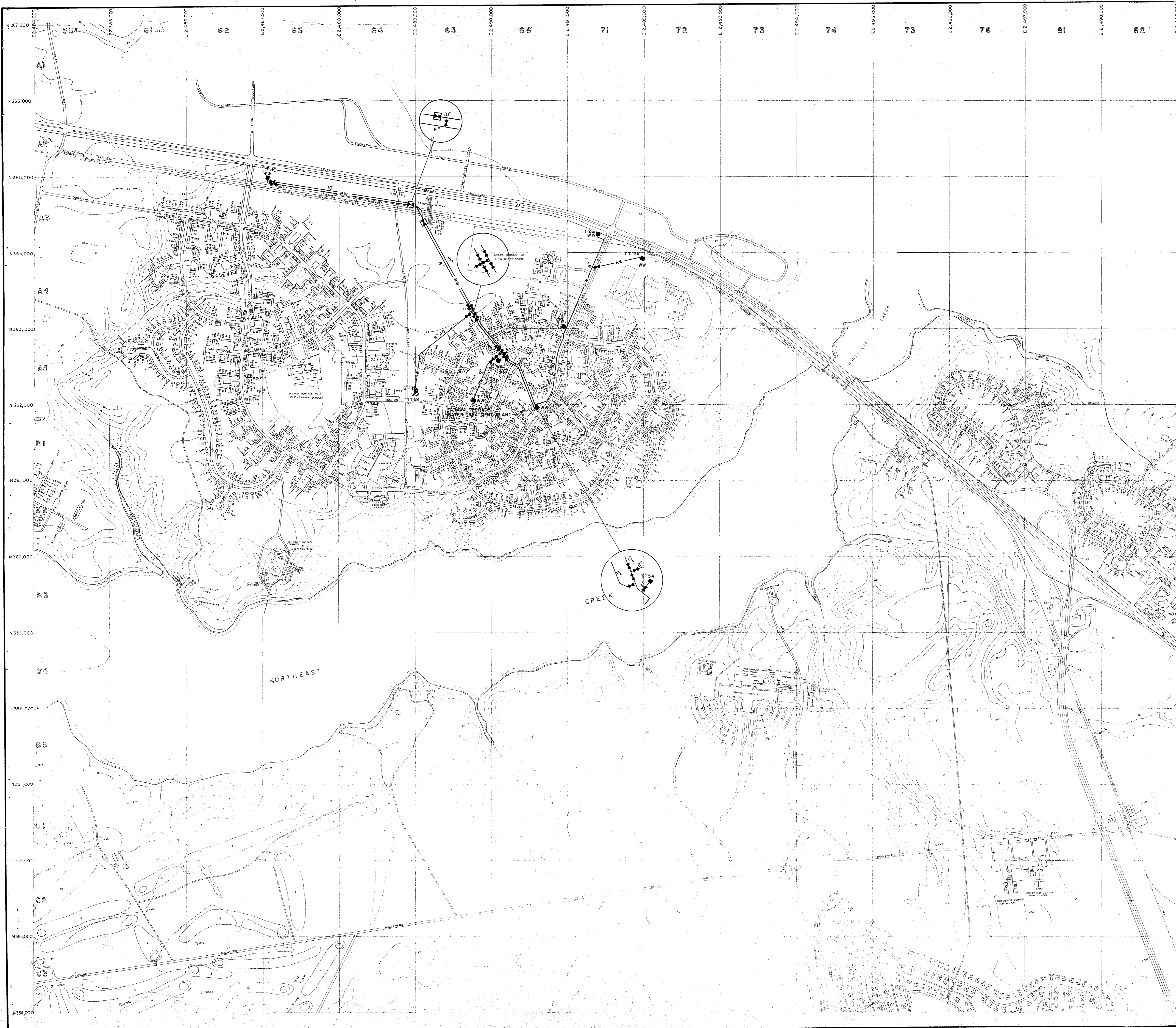
- LEGEND**
- BUILDINGS AND STRUCTURES
 - ROADS AND HIGHWAYS
 - ROADS (Unpaved)
 - FENCE
 - 5' CONTOUR (Source-USGS Maps)
 - TACTICAL LANDING ZONE
 - SWAMP OR MARSH
 - RAW WATER MAIN
 - WATER WELL

MATERIALS OF CONSTRUCTION
 AC - ASBESTOS CEMENT

NOTES:
 ALL WATER MAINS ARE CAST IRON UNLESS NOTED OTHERWISE



NO.	DESCRIPTION OF REVISION	DATE	INT.
DEPARTMENT OF THE NAVY MARINE CORPS BASE CAMP LEJEUNE, NORTH CAROLINA			
WELL FIELD ENGINEER STOCKADE AND COMBAT TOWN TRAINING AREAS EXISTING CONDITIONS			
DATE 31 JULY 84	SCALE: GRAPHIC	SHEET	6 OF 13
APPROVED / DATE <i>0000095</i>			

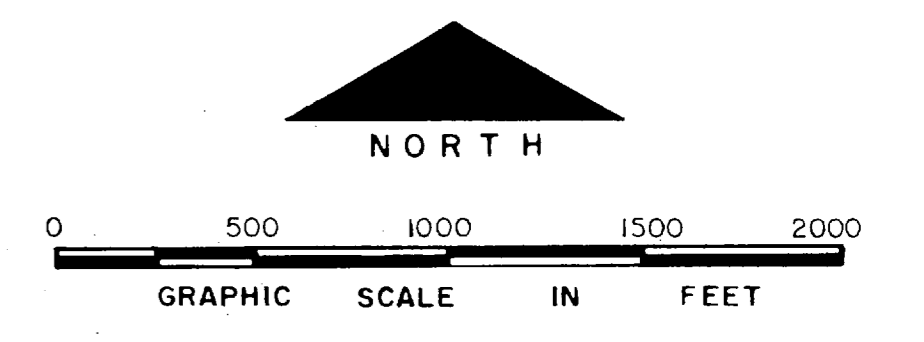


LEGEND

- BUILDINGS AND STRUCTURES
- ROADS AND HIGHWAYS
- ROADS (Unpaved)
- FENCE
- 5' CONTOUR (Source - USGS Maps)
- RESERVATION BOUNDARY
- SWAMP OR MARSH
- HELICOPTER LANDING ZONE
- RAW WATER MAIN
- FIELD LOCATED
- VALVE
- AIR RELEASE VALVE
- WATER WELL

MATERIALS OF CONSTRUCTION
AC - ASBESTOS CEMENT

NOTES:
ALL WATER MAINS ARE CAST IRON UNLESS NOTED OTHERWISE.

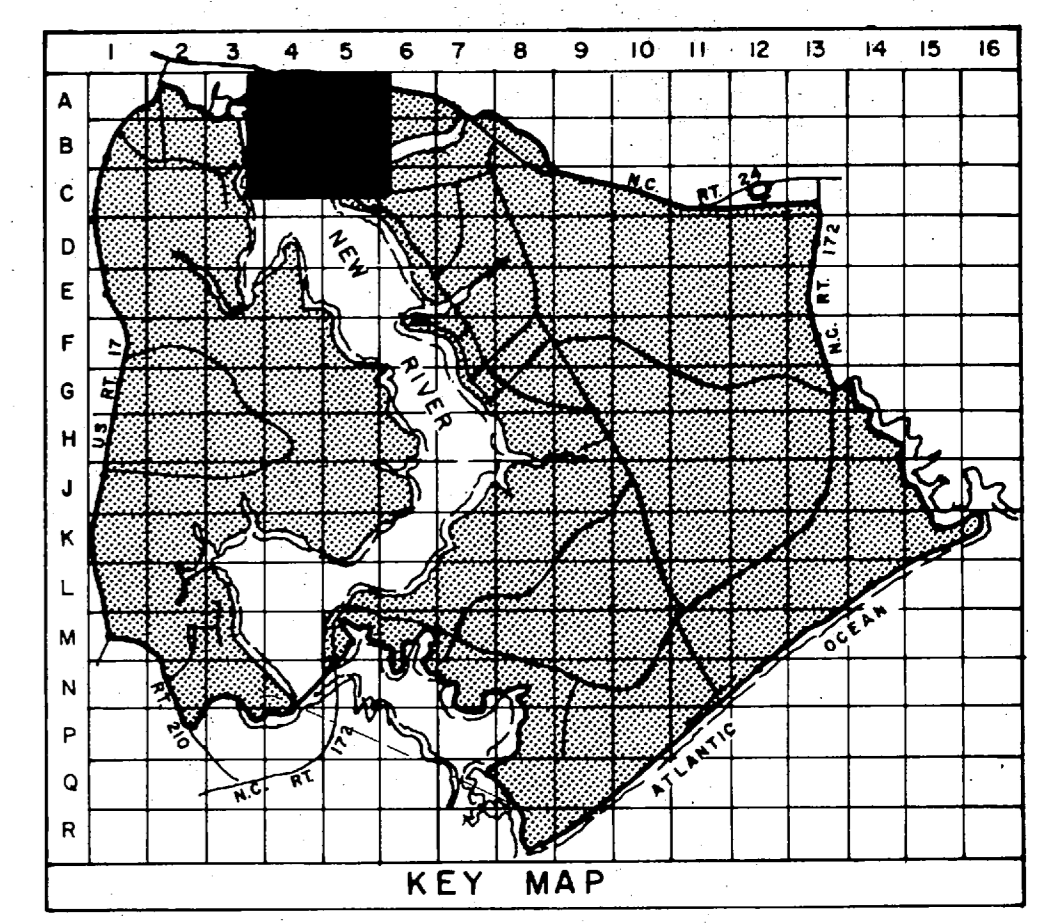


NO.	DESCRIPTION OF REVISION	DATE	INT.

DEPARTMENT OF THE NAVY
MARINE CORPS BASE
CAMP LEJEUNE, NORTH CAROLINA

WELL FIELD
TARAWA TERRACE I & II, QUARTERS
EXISTING CONDITIONS

DATE 31 JULY 84	SCALE: GRAPHIC	SHEET 7 of 13
APPROVED / DATE	00000096	

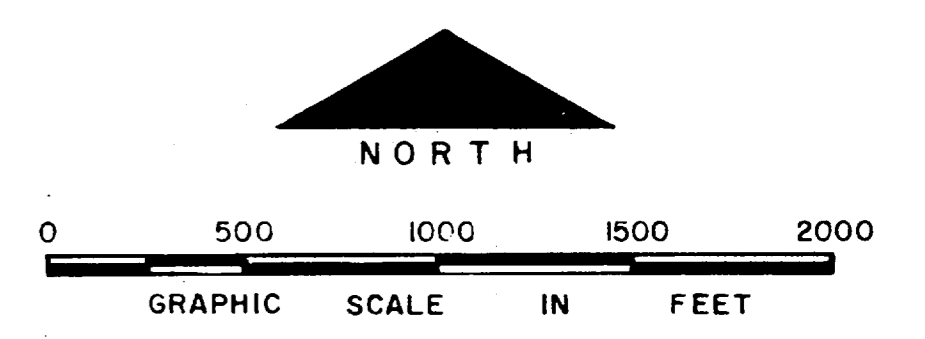


LEGEND

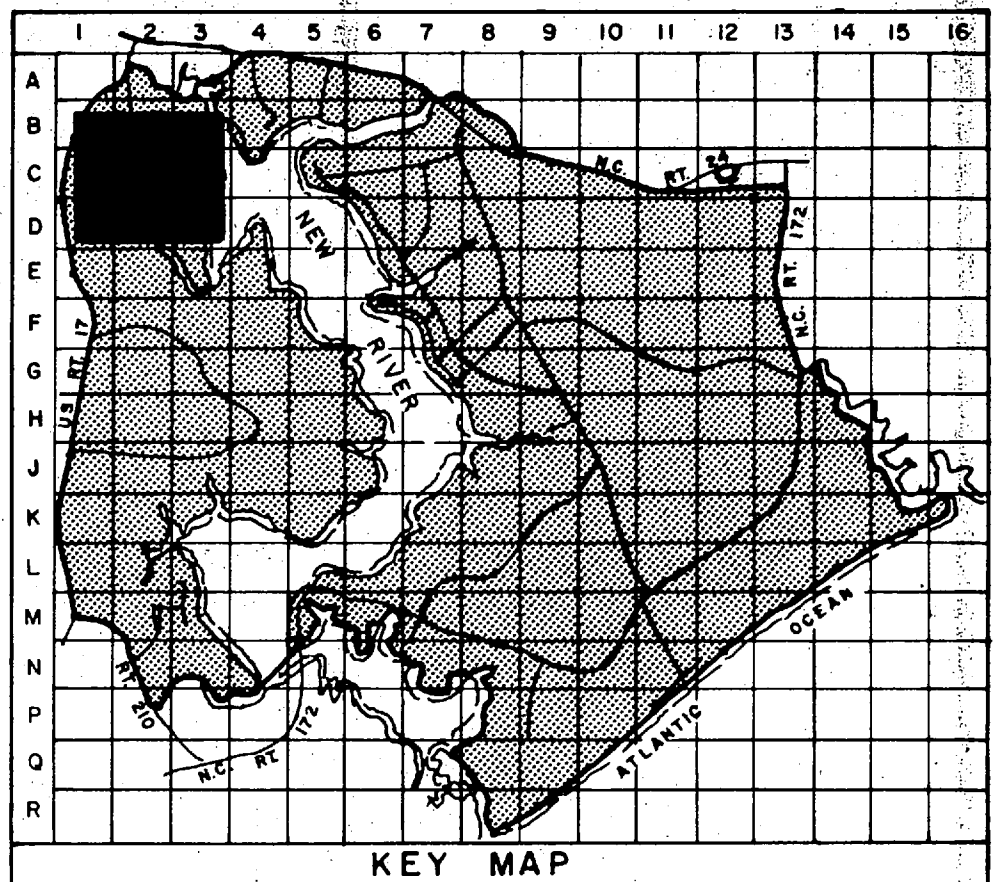
- BUILDINGS AND STRUCTURES
- ROADS AND HIGHWAYS
- ROADS (Unpaved)
- FENCE
- 5' CONTOUR (Source-USGS Maps)
- RESERVATION BOUNDARY
- SWAMP OR MARSH
- HELICOPTER LANDING ZONE
- RAW WATER MAIN
- FIELD LOCATED
- VALVE
- AIR RELEASE VALVE
- WATER WELL

MATERIALS OF CONSTRUCTION
AC - ASBESTOS CEMENT

NOTES:
ALL WATER MAINS ARE CAST IRON UNLESS NOTED OTHERWISE.



NO.	DESCRIPTION OF REVISION	DATE	INT.
DEPARTMENT OF THE NAVY MARINE CORPS BASE CAMP LEJEUNE, NORTH CAROLINA			
WELL FIELD MONTFORD POINT AND VICINITY EXISTING CONDITIONS			
DATE 31 JULY 84	SCALE: GRAPHIC	SHEET	8 of 13
APPROVED / DATE	00000097		

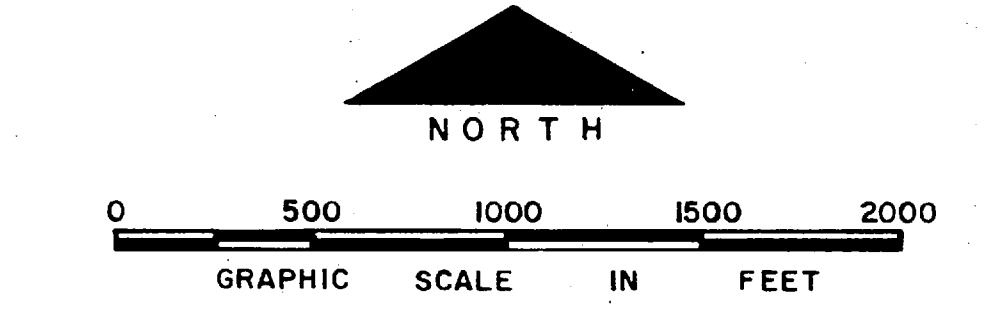


- LEGEND**
- BUILDINGS AND STRUCTURES
 - ROADS AND HIGHWAYS
 - ROADS (Unpaved)
 - FENCE
 - 5' CONTOUR (Source-USGS Maps)
 - RESERVATION BOUNDARY
 - AIR STATION BOUNDARY
 - SWAMP OR MARSH
 - HELICOPTER LANDING ZONE

- RAW WATER MAIN
- FIELD LOCATED
- VALVE
- WATER WELL

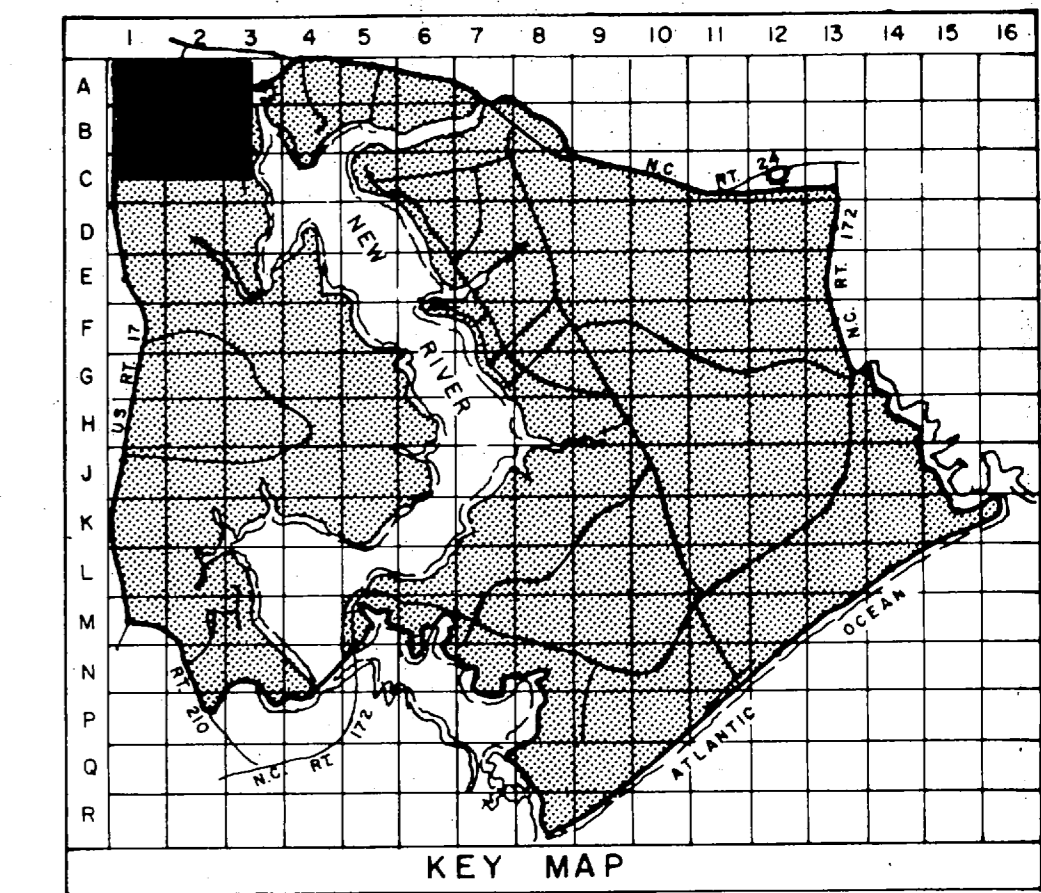
MATERIALS OF CONSTRUCTION
AC-ASBESTOS CEMENT

NOTES:
ALL WATER MAINS ARE CAST IRON UNLESS NOTED OTHERWISE.



NO.	DESCRIPTION OF REVISION	DATE	INT.
DEPARTMENT OF THE NAVY MARINE CORPS BASE CAMP LEJEUNE, NORTH CAROLINA			
WELL FIELD MCAS(H)-NEW RIVER EXISTING CONDITIONS			
DATE 31 JULY 84	SCALE: GRAPHIC	SHEET 9	OF 13
APPROVED / DATE	0000098		



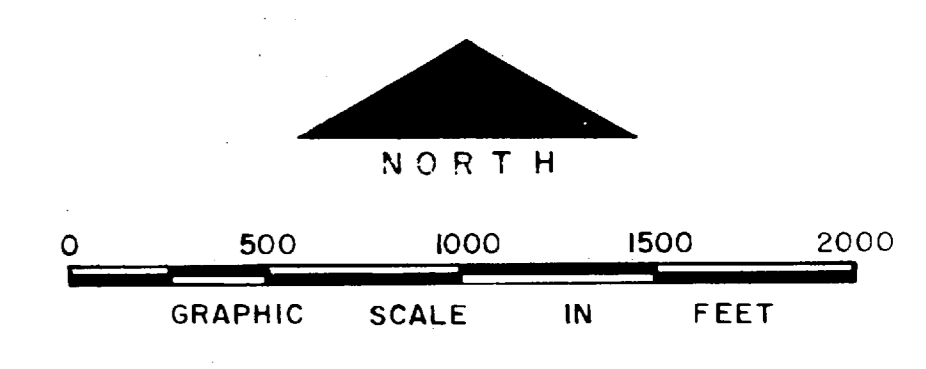


- LEGEND**
- BUILDINGS AND STRUCTURES
 - ROADS AND HIGHWAYS
 - ROADS (Unpaved)
 - FENCE
 - 5' CONTOUR (Source - USGS Maps)
 - RESERVATION BOUNDARY
 - AIR STATION BOUNDARY
 - SWAMP OR MARSH
 - HELICOPTER LANDING ZONE

- RAW WATER MAIN
- VALVE
- WATER WELL
- AIR RELEASE VALVE

MATERIALS OF CONSTRUCTION
 AC - ASBESTOS CEMENT

NOTES:
 ALL WATER MAINS ARE CAST IRON UNLESS NOTED OTHERWISE.

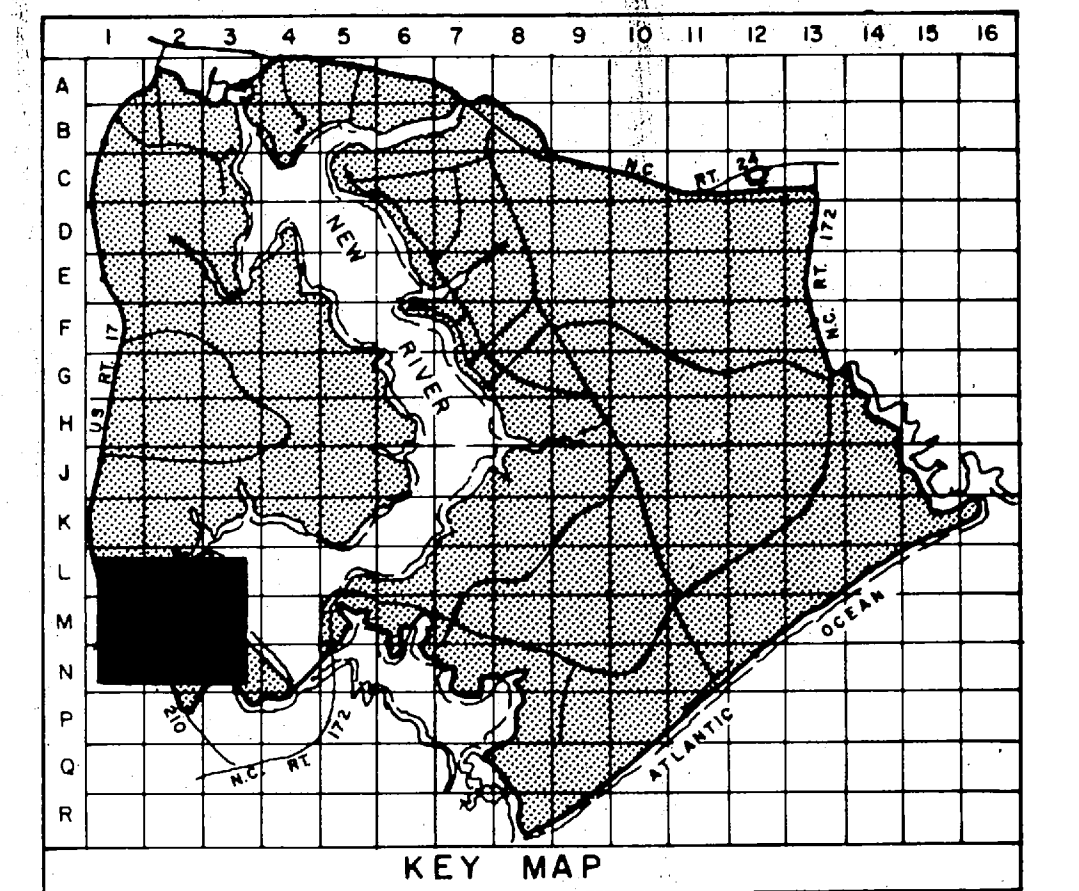
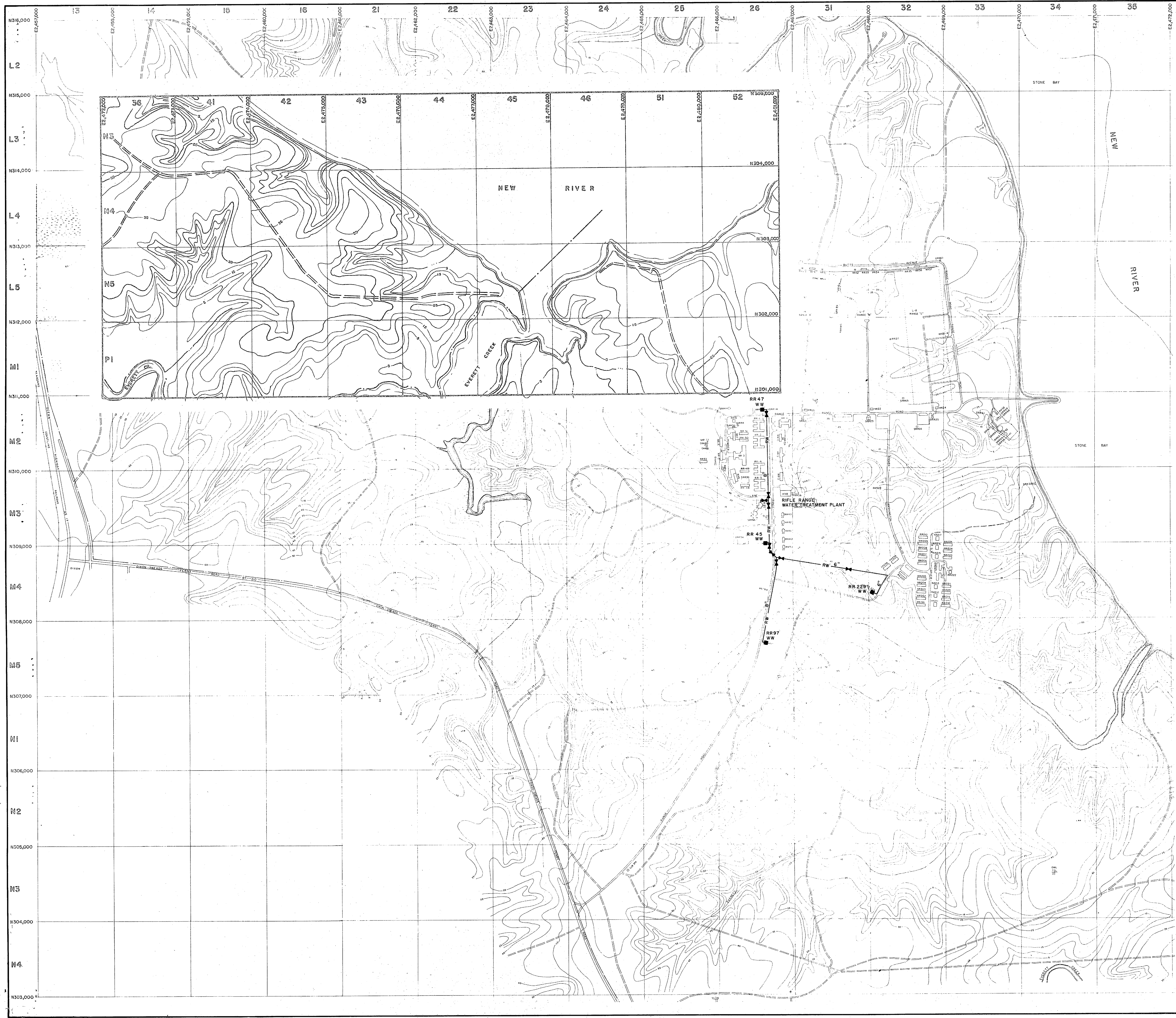


NO.	DESCRIPTION OF REVISION	DATE	INT.

DEPARTMENT OF THE NAVY
 MARINE CORPS BASE
 CAMP LEJEUNE, NORTH CAROLINA

WELL FIELD
 GEIGER AREAS "A" AND "B"
 EXISTING CONDITIONS

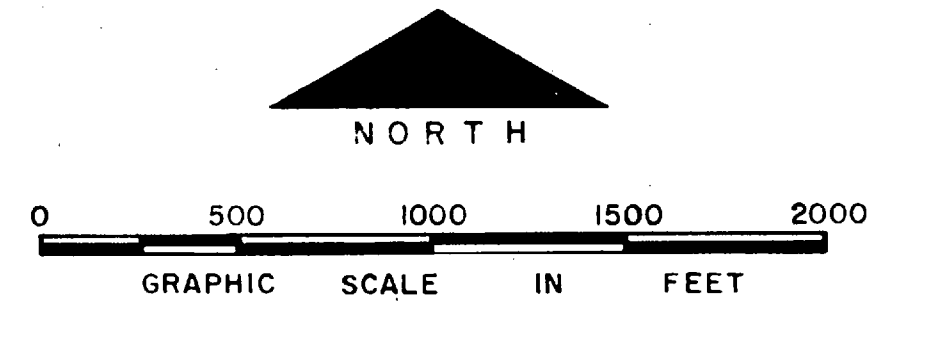
DATE 31 JULY 84 SCALE: GRAPHIC SHEET 10 OF 13
 APPROVED / DATE *0000099*



- LEGEND**
- BUILDINGS AND STRUCTURES
 - ROADS AND HIGHWAYS
 - ROADS (Unpaved)
 - FENCE
 - 5' CONTOUR (Source - USGS Maps)
 - RESERVATION BOUNDARY
 - SWAMP OR MARSH
 - TACTICAL LANDING ZONE
 - HELICOPTER LANDING ZONE

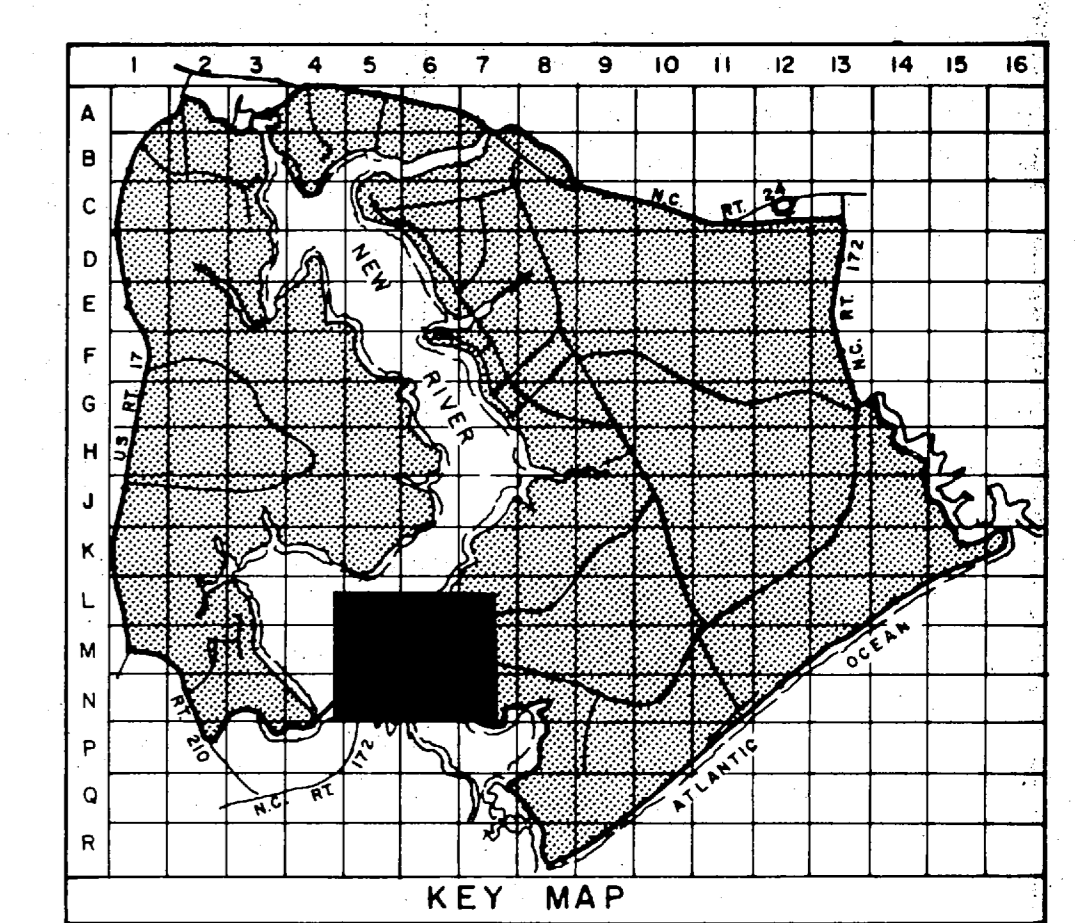
- RAW WATER MAIN
- FIELD LOCATED VALVE
- WATER WELL

NOTES:
ALL WATER MAINS ARE CAST IRON UNLESS NOTED OTHERWISE.



NO.	DESCRIPTION OF REVISION	DATE	INT.
DEPARTMENT OF THE NAVY MARINE CORPS BASE CAMP LEJEUNE, NORTH CAROLINA			
WELL FIELD RIFLE RANGE AREA EXISTING CONDITIONS			
DATE 31 JULY 84	SCALE: GRAPHIC	SHEET 11 OF 13	
APPROVED / DATE <i>OC000100</i>			

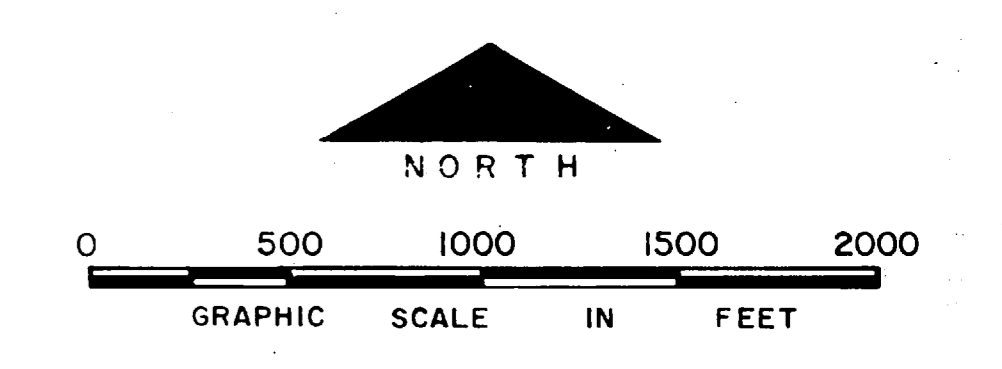




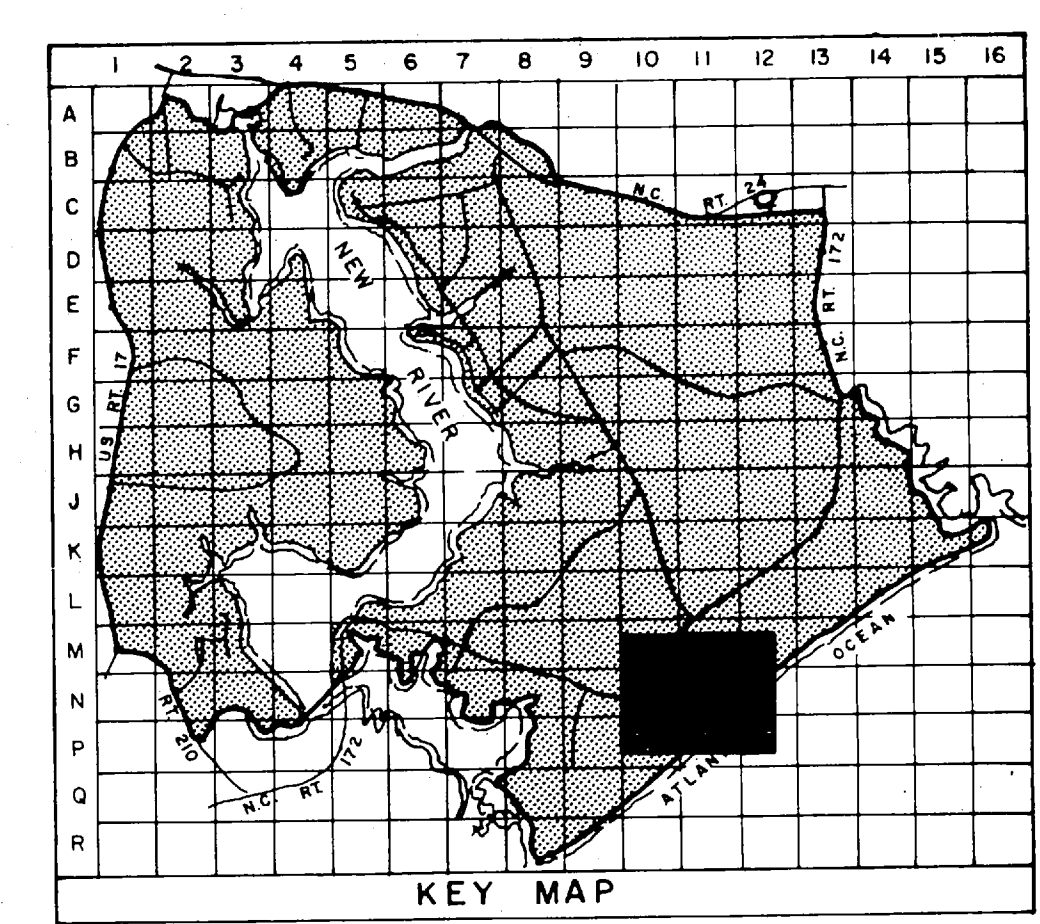
- LEGEND**
- BUILDINGS AND STRUCTURES
 - ROADS AND HIGHWAYS
 - ROADS (Unpaved)
 - FENCE
 - 5' CONTOUR (Source-USGS Maps)
 - RESERVATION BOUNDARY
 - SWAMP OR MARSH
 - RW RAW WATER MAIN
 - VALVE
 - WW WATER WELL

MATERIALS OF CONSTRUCTION
AC-ASBESTOS CEMENT

NOTES:
ALL WATER MAINS ARE CAST IRON UNLESS NOTED OTHERWISE.

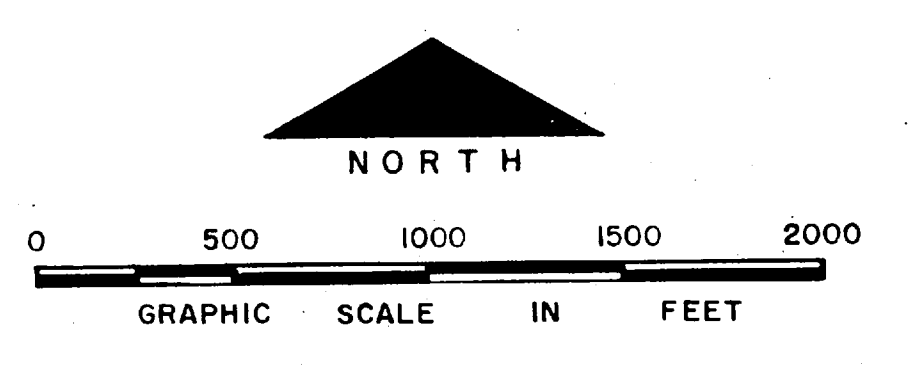


NO.	DESCRIPTION OF REVISION	DATE	INT.
DEPARTMENT OF THE NAVY MARINE CORPS BASE CAMP LEJEUNE, NORTH CAROLINA			
WELL FIELD ENGINEER AND AMPHIBIAN TROOPS AREA (COURTHOUSE BAY) EXISTING CONDITIONS			
DATE 31 JULY 84	SCALE: GRAPHIC	SHEET 12 OF 13	
APPROVED / DATE	cccccccc		



- LEGEND**
- BUILDINGS AND STRUCTURES
 - ROADS AND HIGHWAYS
 - ROADS (Unpaved)
 - FENCE
 - 5' CONTOUR (Source - USGS Maps)
 - RESERVATION BOUNDARY
 - SWAMP OR MARSH
 - TACTICAL LANDING ZONE
 - RAW WATER MAIN
 - FIELD LOCATED
 - VALVE
 - WATER WELL

NOTES:
ALL WATER MAINS ARE CAST IRON UNLESS NOTED OTHERWISE.



NO.	DESCRIPTION OF REVISION	DATE	INT.
DEPARTMENT OF THE NAVY MARINE CORPS BASE CAMP LEJEUNE, NORTH CAROLINA			
WELL FIELD BEACH AREA AND VICINITY EXISTING CONDITIONS			
DATE 31 JULY 84	SCALE: GRAPHIC	SHEET 13 OF 13	
APPROVED / DATE 02700102			

