

NUMBER	LOCATION	USE
7-0	2-0	QUARTERS, CIVILIAN
874	5-8	RANGE HOUSE
818	2-6	RANGE HOUSE
800	6-0	RANGE HOUSE
5-822	2-0	HISTORICAL MARKER (I)
5-823	1-0	HISTORICAL MARKER (I)
5-824	3-0	HISTORICAL MARKER (I)
5-8A-136	5-0	SMALL ARMS MAGAZINE (PYND)
5-8A-137	5-0	SMALL ARMS MAGAZINE
5-8A-141	5-0	SEPARATION OFFICE
825	5-8	RANGE HOUSE - RANGE P-4
5-823	4-2	VEHICULAR BRIDGE
CR-106	6-2	ARTILLERY OBSERVATION BUILDING
5-824	3-0	VEHICULAR BRIDGE
5-825	3-0	VEHICULAR BRIDGE
5-826	3-0	VEHICULAR BRIDGE
5-827	3-0	VEHICULAR BRIDGE
5-828	3-0	VEHICULAR BRIDGE
5-829	3-0	VEHICULAR BRIDGE
5-830	3-0	VEHICULAR BRIDGE
5-831	3-0	VEHICULAR BRIDGE
5-832	3-0	VEHICULAR BRIDGE
5-833	3-0	VEHICULAR BRIDGE
5-834	3-0	VEHICULAR BRIDGE
5-835	3-0	VEHICULAR BRIDGE
5-836	3-0	VEHICULAR BRIDGE
5-837	3-0	VEHICULAR BRIDGE
5-838	3-0	VEHICULAR BRIDGE
5-839	3-0	VEHICULAR BRIDGE
5-840	3-0	VEHICULAR BRIDGE
5-841	3-0	VEHICULAR BRIDGE
5-842	3-0	VEHICULAR BRIDGE
5-843	3-0	VEHICULAR BRIDGE
5-844	3-0	VEHICULAR BRIDGE
5-845	3-0	VEHICULAR BRIDGE
5-846	3-0	VEHICULAR BRIDGE
5-847	3-0	VEHICULAR BRIDGE
5-848	3-0	VEHICULAR BRIDGE
5-849	3-0	VEHICULAR BRIDGE
5-850	3-0	VEHICULAR BRIDGE
5-WF-1	3-E	MARINE WARNING FLAG
5-WF-2	3-C	"
5-WF-3	4-D	"
5-WF-4	4-F	"
5-WF-5	3-B	"
5-WF-6	3-A	"
5-WF-7	3-G	"
5-WF-8	3-H	"
5-WF-9	3-I	"
5-WF-10	3-J	"
5-WF-11	3-K	"
5-WF-12	3-L	"
5-WF-13	3-M	"
5-WF-14	3-N	"
5-WF-15	3-O	"
5-WF-16	3-P	"
5-WF-17	3-Q	"
5-WF-18	3-R	"
5-WF-19	3-S	"
5-WF-20	3-T	"
5-WF-21	3-U	"
5-WF-22	3-V	"
5-WF-23	3-W	"
5-WF-24	3-X	"
5-WF-25	3-Y	"
5-WF-26	3-Z	"
5-WF-27	3-AA	"
5-WF-28	3-AB	"
5-WF-29	3-AC	"
5-WF-30	3-AD	"
5-WF-31	3-AE	"
5-WF-32	3-AF	"
5-WF-33	3-AG	"
5-WF-34	3-AH	"
5-WF-35	3-AI	"
5-WF-36	3-AJ	"
5-WF-37	3-AK	"
5-WF-38	3-AL	"
5-WF-39	3-AM	"
5-WF-40	3-AN	"
5-WF-41	3-AO	"
5-WF-42	3-AP	"
5-WF-43	3-AQ	"
5-WF-44	3-AR	"
5-WF-45	3-AS	"
5-WF-46	3-AT	"
5-WF-47	3-AU	"
5-WF-48	3-AV	"
5-WF-49	3-AW	"
5-WF-50	3-AX	"
5-WF-51	3-AY	"
5-WF-52	3-AZ	"
5-WF-53	3-BA	"
5-WF-54	3-BB	"
5-WF-55	3-BC	"
5-WF-56	3-BD	"
5-WF-57	3-BE	"
5-WF-58	3-BF	"
5-WF-59	3-BG	"
5-WF-60	3-BH	"
5-WF-61	3-BI	"
5-WF-62	3-BJ	"
5-WF-63	3-BK	"
5-WF-64	3-BL	"
5-WF-65	3-BM	"
5-WF-66	3-BN	"
5-WF-67	3-BO	"
5-WF-68	3-BP	"
5-WF-69	3-BQ	"
5-WF-70	3-BR	"
5-WF-71	3-BS	"
5-WF-72	3-BT	"
5-WF-73	3-BU	"
5-WF-74	3-BV	"
5-WF-75	3-BW	"
5-WF-76	3-BX	"
5-WF-77	3-BY	"
5-WF-78	3-BZ	"
5-WF-79	3-CA	"
5-WF-80	3-CB	"
5-WF-81	3-CC	"
5-WF-82	3-CD	"
5-WF-83	3-CE	"
5-WF-84	3-CD	"
5-WF-85	3-CE	"
5-WF-86	3-CD	"
5-WF-87	3-CE	"
5-WF-88	3-CD	"
5-WF-89	3-CE	"
5-WF-90	3-CD	"
5-WF-91	3-CE	"
5-WF-92	3-CD	"
5-WF-93	3-CE	"
5-WF-94	3-CD	"
5-WF-95	3-CE	"
5-WF-96	3-CD	"
5-WF-97	3-CE	"
5-WF-98	3-CD	"
5-WF-99	3-CE	"
5-WF-100	3-CD	"

HELICOPTER LANDING ZONES		
GRID NUMBER	LOCATION	AREA LOCATION
3-3	3-3	MONTFORD POINT
3-4	3-4	NAVAL HOSPITAL
3-5	3-5	6 TH MAR AREA RIVER RD - A ST
3-6	3-6	PARADISE POINT
3-7	3-7	BUILDING NO. 2
3-8	3-8	10 TH MAR AREA RIVER RD OPPOSITE BLDG NO. 540
3-9	3-9	OP 28 LUCKEYS MOUND
3-10	3-10	ENGINEER SCHOOL CHISE BAY MARINES RD - POE RD
3-11	3-11	RIFLE RANGE RANGE RD NEAR RANGE A
3-12	3-12	M O Q AREA RIVER SHORE 2700 BLOCK
3-13	3-13	CENTRAL AREA VA DAIRY HOLLY FITCHER DR.
3-14	3-14	PARADISE POINT BREWSTER BLVD - MENT RD.
3-15	3-15	RIFLE RANGE NEAR WATER PLANT
3-16	3-16	GEIGER AREA CHURCH ST NEAR BLDG TC-200
3-17	3-17	4 TH MAR AREA RIVER RD - K ST
3-18	3-18	2 1/2 M AREA RIVER RD - E ST
3-19	3-19	RIFLE RANGE AREA TRI-ME VILLAGE - ADMIN AREA

TACTICAL LANDING ZONES		
GRID NUMBER	LOCATION	AREA LOCATION
3-1	3-1	ALBATROSS
3-2	3-2	BLUE BIRD
3-3	3-3	CANARY
3-4	3-4	DOVE
3-5	3-5	EAGLE
3-6	3-6	FALCON
3-7	3-7	GOOSE
3-8	3-8	HAWK
3-9	3-9	JAY BIRD
3-10	3-10	LARK
3-11	3-11	PENGUIN
3-12	3-12	ROBIN
3-13	3-13	SPARROW

ELECT BR
"MARKED UP"
PRINTS

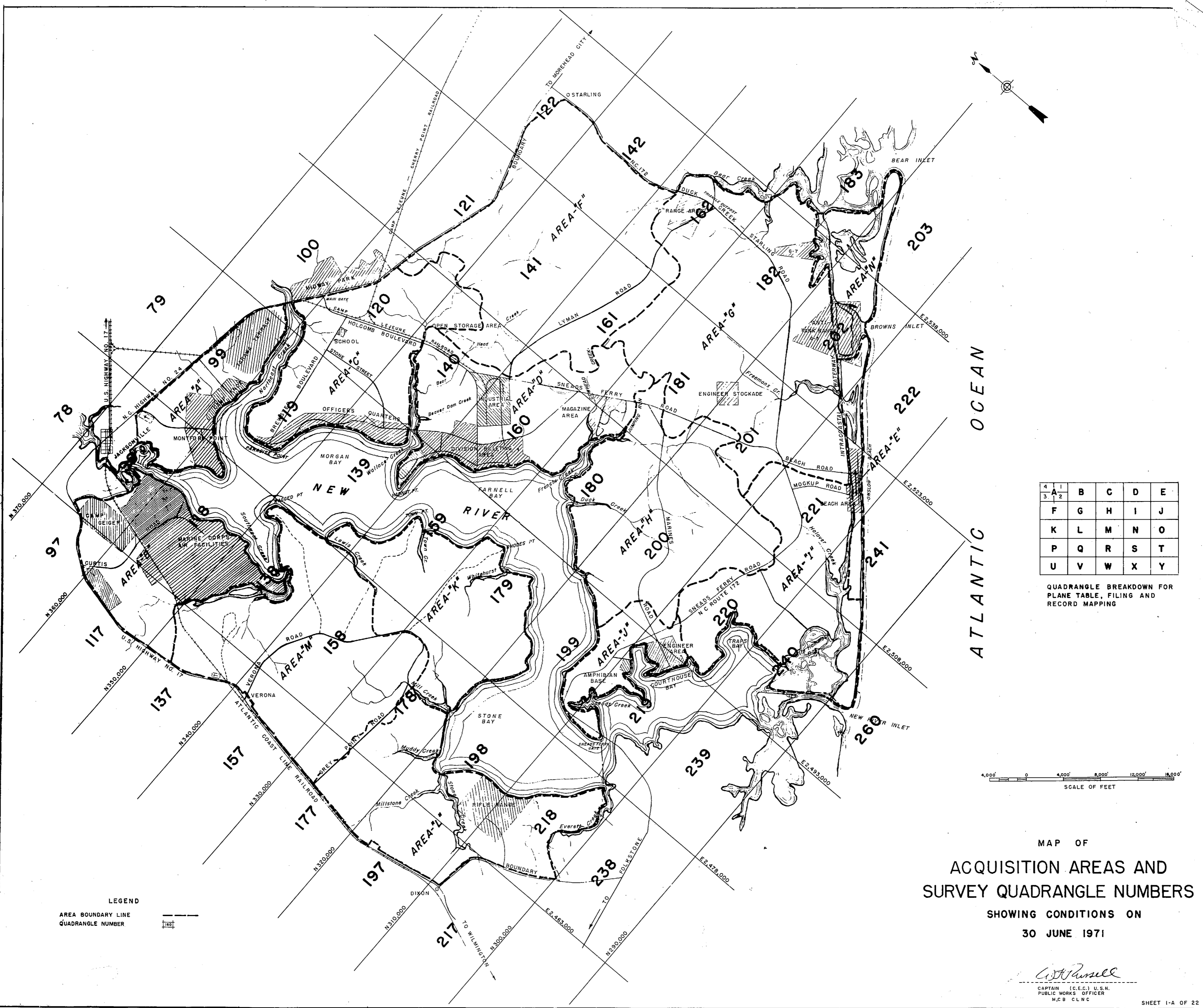
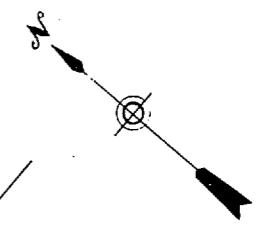
INDEX SHEET
CAMP LEJEUNE, NORTH CAROLINA
SHOWING CONDITIONS ON
30 JUNE 1971

SCALE OF FEET

CAPTAIN (CEC) U.S.N.
PUBLIC WORKS OFFICER
MGB CLNC


SHEET 1 OF 22

DOWN
WALKED N/A
ENTERED US



4	A	B	C	D	E
3	1	2			
	F	G	H	I	J
	K	L	M	N	O
	P	Q	R	S	T
	U	V	W	X	Y


QUADRANGLE BREAKDOWN FOR PLANE TABLE, FILING AND RECORD MAPPING



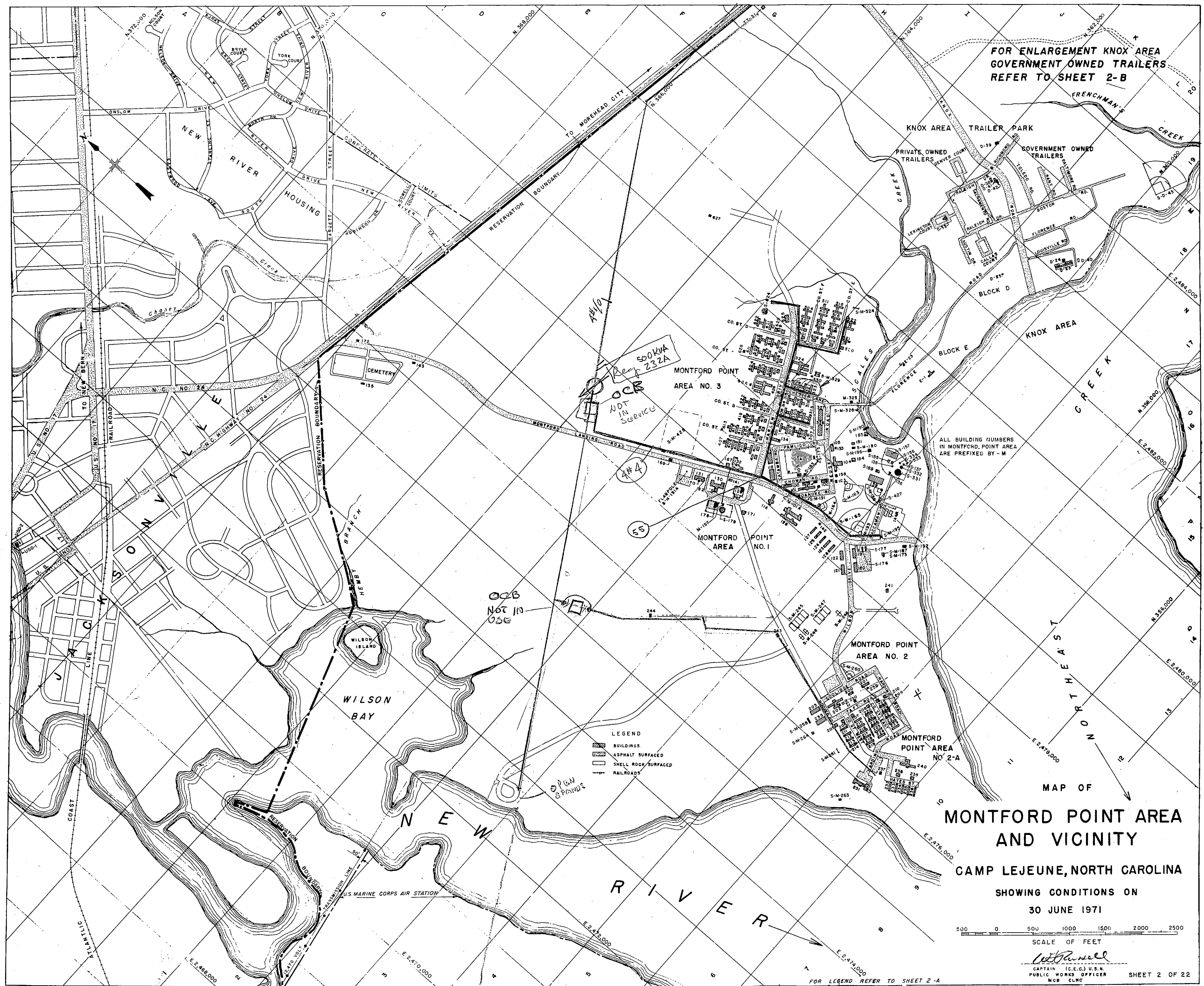
LEGEND
 AREA BOUNDARY LINE
 QUADRANGLE NUMBER

MAP OF
**ACQUISITION AREAS AND
 SURVEY QUADRANGLE NUMBERS**
 SHOWING CONDITIONS ON
 30 JUNE 1971

W. Russell
 CAPTAIN (E.C.) U.S.N.
 PUBLIC WORKS OFFICER
 M.C.B. CLNC



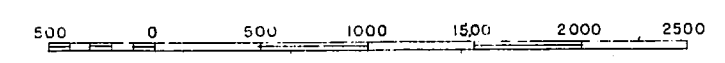
FOR ENLARGEMENT KNOX AREA
GOVERNMENT OWNED TRAILERS
REFER TO SHEET 2-B



MAP OF MONTFORD POINT AREA AND VICINITY

CAMP LEJEUNE, NORTH CAROLINA

SHOWING CONDITIONS ON
30 JUNE 1971



SCALE OF FEET


W. B. Russell

CAPTAIN (C.E.G.) U.S.M.
PUBLIC WORKS OFFICER

SHEET 2 OF 22

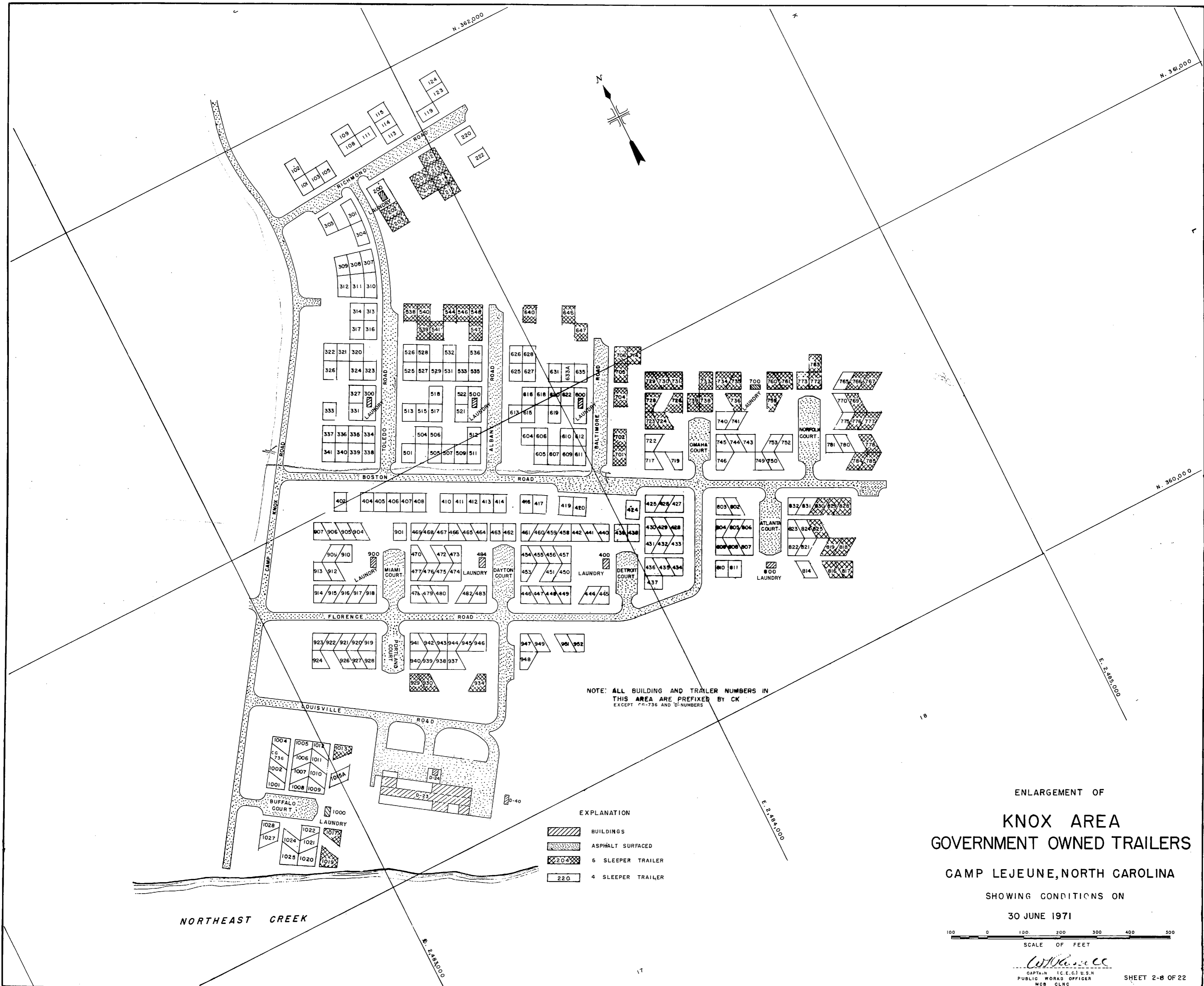
FOR LEGEND REFER TO SHEET 2-A

FOR OFFICIAL USE ONLY CAMP LEJEUNE, N.C.



NUMBER	LOCATION	USE	NUMBER	LOCATION	USE	NUMBER	LOCATION	USE	NUMBER	LOCATION	USE
MONTFORD POINT AREA NO. 1			MONTFORD POINT AREA NO. 3			MONTFORD POINT AREA NO. 3			KNOX AREA BLOCK D		
M-100	12-K	TRAINING BLDG.	M-301	12-K	STORAGE	M-501	14-J	REC. BLDG.	D-23	16-L	DOC. DISPENSARY
M-101	12-L	APPL INSTR BLDG	M-302	12-K	REC. BLDG.	M-502	14-J	"	D-23	17-L	COMMISSARY
M-102	12-L	ACD/GEN INST BLDG	M-303	12-K	GUARD HOUSE - FIRE STA.	M-503	14-J	BARRACKS	D-24	17-L	HEATING PLANT
M-103	12-L	PW/MAINT SHOP	M-304	12-K	(BARRACKS) FIRE STATION	M-504	14-J	BARRACKS	D-25	16-L	ST COV ORG/OTH
M-104	13-L	ACD/GEN INST BLDG	M-305	13-K	BARRACKS	M-505	14-J	BARRACKS	D-31	16-K	LAUNDRY
M-105	13-L	ADMINISTRATION BUILDING	M-306	13-K	(BARRACKS) STORAGE	M-506	14-J	STORAGE COV ORG/OTH	D-33	16-K	LAUNDRY
M-106	13-L	WASH ROOM	M-307	13-K	ACD/GEN INST BLDG	M-507	14-J	BARRACKS	D-35	17-K	LAUNDRY
M-107	13-L	WASH ROOM	M-308	13-K	STORAGE COV ORG/OTH	M-508	14-J	BARRACKS	D-37	17-J	LAUNDRY
M-108	13-L	WASH ROOM	M-309	13-K	BARRACKS	M-509	14-J	BARRACKS	D-37	17-J	LAUNDRY
M-109	12-K	WASH ROOM	M-310	13-K	BARRACKS	M-510	14-J	BARRACKS	D-38	17-K	LAUNDRY
M-110	12-K	WASH ROOM	M-311	13-K	BARRACKS	M-511	14-J	BARRACKS	D-39	17-L	BOOSTER PUMPING STATION
M-111	12-K	WASH ROOM	M-312	13-K	BARRACKS	M-512	14-J	STORAGE COV ORG/OTH	D-40	17-L	ST COV ORG/OTH
M-112	12-K	ST COV ORG/OTH	M-313	13-K	BARRACKS	M-513	14-K	WASH ROOM	D-41	17-K	PERS SUP FAC/OTH
M-113	12-K	AUTO VE MNT/FAC	M-314	13-K	STORAGE COV ORG/OTH	M-514	14-K	ACD/GEN INST BLDG	D-42	17-K	"
M-114	12-K	MONITORING GUARD BUILDING	M-315	13-K	LAUNDRY	M-515	14-K	ACD/GEN INST BLDG	S-0-43	18-M	SOFTBALL FIELD
M-115	12-K	WASH ROOM	M-316	13-K	BARRACKS	M-516	14-J	BARRACKS			
M-116	12-K	CHAPEL	M-317	13-K	BARRACKS	M-517	14-J	BARRACKS			
M-117	13-M	(WASH ROOM) FIRE SHOP	M-318	13-K	BARRACKS	M-518	14-J	BARRACKS			
M-118	12-M	APPL INST BLD	M-319	13-J	WASH ROOM	M-519	14-J	BARRACKS			
M-119	12-M	AUTO VE MNT/FAC	M-320	13-K	WASH ROOM	M-520	14-K	ACD/GEN INST BLDG			
M-120	12-M	APPL INST BLD	M-321	13-K	MARINE CORPS EXCHANGE	M-521	14-K	(BARRACKS) Z/AD. B GEN. INSTR BLDG			
M-121	12-M	APPL INST BLD	M-322	13-K	ACD/GEN INST - LIBRARY	M-522	14-K	ACD/GEN INST BLDG			
M-122	12-M	APPL INST BLD	M-323	13-K	BARRACKS	M-523	14-K	BARRACKS			
M-123	12-L	ACD/GEN INST BLD	M-324	13-K	BARRACKS	S-M-524	14-K	POPE CLIMB FAC			
M-124	12-L	"	M-325	13-K	MNT REP/OTH						
M-125	12-L	APPL INST BLD	M-326	13-K	APPL INST BLDG						
M-126	12-L	ACD/GEN INST BLD	M-327	13-K	APPLIED INSTRUCTION BUILDING						
M-127	12-L	APPL INST BLD	S-M-328	13-K	VEHICULAR BRIDGE						
M-128	12-L	S N C O QUARTERS	S-M-329	13-K	FIELD BAKERY						
M-129	11-K	GYM	M-330	13-K	STORAGE COV ORG/OTH						
M-130	11-K	S N C O - S N C O QUARTERS	S-M-331	13-L	SEWAGE TREAT. PLANT						
M-131	11-J	ADMINISTRATION BUILDING	S-M-332	13-L	"						
M-132	12-K	"	S-M-333	13-L	"						
M-133	13-L	STORAGE COV ORG/OTH	S-M-334	13-L	" PUMP. STA.						
M-134	12-K	E M SERVICE CLUB									
M-135	9-F	MAINTENANCE BUILDING									
M-136	13-L	ST COV ORG/									
M-137	13-L	CHLORINATOR HOUSE									
M-138	13-L	CHLORINATOR HOUSE									
M-139	13-L	SWIMMING POOL									
M-140	12-M	GENERATOR									
M-141	11-K	PUMP HOUSE FOR WELL Z									
M-142	12-L	PUMP HOUSE FOR WELL Z-1									
M-143	10-F	PUMP HOUSE FOR WELL WC-1									
M-144	10-M	DISPATCH FAC/OTH									
M-145	13-M	TOILET									
M-146	13-M	TOILET									
M-147	13-M	STORAGE BUILDING									
M-148	13-M	STORAGE BUILDING									
M-149	13-M	NON-COMMISSIONED OFFICERS' QUA.									
M-150	13-L	TRNG BLDG/OTH									
M-151	13-L	BUS WAITING STATION									
M-152	12-K	BUS WAITING STATION									
M-153	9-E	BUS WAITING STATION									
S-M-154	13-L	INHOFF TANK	S-M-186	13-L	SOFTBALL FIELD						
S-M-155	13-L	INHOFF TANK	S-M-187	12-M	WASH APRON						
S-M-156	13-L	ELUOGE DRYING BEDS	S-M-188	13-L	WASH APRON						
S-M-157	13-L	STORAGE COV ORG/OTH	S-M-189	13-L	WASH APRON						
M-158	12-L	STORAGE COV ORG/OTH	S-M-190	13-L	FUEL STORAGE						
M-159	12-M	FILLING STATION	S-M-191	12-L	WASH APRON						
M-160	12-M	COMMUNICATIONS BUILDING - STORAGE BUILDING	S-M-192	12-M	FUEL DISP FAC.						
M-161	12-M	MAINTENANCE BUILDING	S-M-193	12-M	FUEL DISP FAC.						
S-M-162	12-M	PIER	S-M-194	12-M	FUEL DISP FAC.						
S-M-163	12-L	SOFTBALL DIAMOND	S-M-195	12-M	FILL STATION						
S-M-164	12-L	SOFTBALL DIAMOND	S-M-196	13-L	OPEN CLASSROOM						
S-M-165	12-M	BASEBALL DIAMOND	M-197	11-K	WELL HOUSE						
M-166	12-K	STORAGE BUILDING (MOVED TO BEACH)									
M-167	11-K	TELEPHONE EXCHANGE BUILDING									
M-168	11-J	PUMP HOUSE FOR DEEP WELL Z-6									
M-169	11-J	GATE HOUSE									
M-170	11-J	STEAM HEAT CONTROL BUILDING									
M-171	11-K	MARINE CORPS ECONOME FILLING STATION									
M-172	9-F	TELEPHONE CROSS CONNECT BUILDING									
S-M-173	12-M	MNT REP/OTHER									
M-174	12-K	PROJECTION Booth									
S-M-175	12-K	OUTDOOR THEATER									
S-M-176	12-M	GREASE RACK									
S-M-177	12-M	GREASE RACK									
M-178	11-K	WATER TREATMENT PLANT									
S-M-179	11-K	400,000 GAL. RESERVOIR									
S-M-180	12-L	DRY NET MCK-UP									
S-M-181	11-K	ADMINISTRATION FACILITY									
M-182	11-K	BARRACKS									
S-M-183	12-L	CONCESSION STAND									
M-184	12-L	REFUSE HOUSE									
M-185	13-L	STORAGE COV ORG/OTH									
M-185	13-L	BOATHOUSE									
MONTFORD POINT AREA NO. 2			MONTFORD POINT AREA NO. 3			MONTFORD POINT AREA NO. 3			KNOX AREA BLOCK E		
M-200	10-M	ADMINISTRATION	M-401	12-K	ADMIN BLDG.	M-601	13-J	STORAGE COV ORG/OTH	E-1	14-L	BOYS SCOUTS COUNCIL
M-201	11-N	ADMINISTRATION	M-402	12-K	TRAINING BLDG	M-602	13-J	ADMIN	S-E-23	14-L	SEWAGE PUMPING STATION (NO. 12)
M-202	10-M	MESS HALL	M-403	12-K	"	M-603	13-J	ACD/GEN INSTR BLDG			
M-203	10-M	APPL INST BLDG.	M-404	12-K	(BARRACKS) ADMINISTRATION BUILDING	M-604	13-J	BARRACKS			
M-204	10-M	WASH ROOM	M-405	12-K	ACD/GEN INSTR BLDG	M-605	13-J	BARRACKS			
M-205	10-M	WASH ROOM	M-406	12-J	"	M-606	13-J	STORAGE COV ORG/OTH			
M-206	10-M	WASH ROOM	M-407	12-J	"	M-607	13-J	BARRACKS			
M-207	10-M	WASH ROOM	M-408	12-K	STORAGE COV ORG/OTH	M-608	13-J	BARRACKS			
M-208	10-M	WASH ROOM	M-409	12-K	ACD/GEN INSTR BLDG	M-609	13-J	BARRACKS			
M-209	10-M	WASH ROOM	M-410	12-K	(BARRACKS) SCHOOL BUILDING	M-610	13-J	BARRACKS			
M-210	10-M	WASH ROOM	M-411	12-J	ACD/GEN INSTR BLDG	M-611	13-J	BARRACKS			
M-211	10-M	BARRACKS	M-412	12-J	"	M-612	13-J	STORAGE COV ORG/OTH			
M-212	10-M	BARRACKS	M-413	12-J	"	M-613	13-J	BARRACKS			
M-213	10-M	RECREATION BLDG.	M-414	12-K	ADMIN BLDG	M-614	13-J	BARRACKS			
M-214	10-M	ACD/GEN INSTR BLD	M-415	12-K	WASH ROOM	M-615	13-J	BARRACKS			
M-215	10-M	BARRACKS	M-416	12-K	ADMIN BLDG	M-616	13-J	BARRACKS			
M-216	10-M	BARRACKS	M-417	12-J	ADMINISTRATION BUILDING	M-617	13-J	BARRACKS			
M-217	10-O	BARRACKS	M-418	12-J	ADMIN BLDG	M-618	13-J	BARRACKS			
M-218	10-O	BARRACKS	M-419	12-K	REC. BLDG.	M-619	13-J	STORAGE COV ORG/OTH			
M-219	10-O	BARRACKS	M-420	12-J	ACD/GEN INSTR BLDG	M-620	13-J	ADMIN BLDG			
M-220	10-M	BARRACKS	M-421	12-J	(BARRACKS) SCHOOL BUILDING	M-621	13-J	"			
M-221	10-M	BARRACKS	M-422	12-J	ACD/GEN INSTR BLDG	M-622	13-J	BARRACKS			
M-222	10-O	BARRACKS	M-423	12-J	(BARRACKS) SCHOOL BUILDING	M-623	13-J	BARRACKS			
M-223	10-O	BARRACKS	M-424	13-J	MESS HALL	M-624	13-J	150,000 GAL ELEVATED WATER TANK			
M-224	10-O	BARRACKS	S-M-425	13-J	BAND PAVILION	M-625	14-J	HEATING PLANT			
M-225	10-M	BARRACKS	M-426	13-J	REFUSE HOUSE	M-626	13-J	PUMP HOUSE FOR DEEP WELL Z-8			
M-226	10-O	BARRACKS	S-M-427	11-J	ROPE CLIMBING FACILITY	M-627	14-M	PUMP HOUSE FOR DEEP WELL Z-4			
M-227	10-O	BARRACKS	S-M-428	11-J	PARADE GROUND	M-628	13-J	PUMP HOUSE FOR DEEP WELL Z-5			
M-228	10-O	BARRACKS									
M-229	10-O	BARRACKS									
M-230	10-N	HEATING PLANT									
M-231	9-O	BACHELOR OFFICERS' QUARTERS									
M-232	10-O	BACHELOR OFFICERS' QUARTERS									
M-233	10-O	BACHELOR OFFICERS' QUARTERS									
M-234	10-O	BACHELOR STAFF NCO QUARTERS									





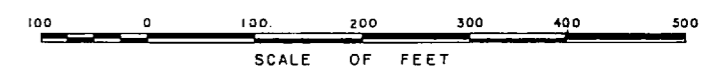
NOTE: ALL BUILDING AND TRAILER NUMBERS IN THIS AREA ARE PREFIXED BY CK EXCEPT 76-736 AND D-NUMBERS

- EXPLANATION
- BUILDINGS
 - ASPHALT SURFACED
 - 6 SLEEPER TRAILER
 - 4 SLEEPER TRAILER

ENLARGEMENT OF
KNOX AREA
GOVERNMENT OWNED TRAILERS


CAMP LEJEUNE, NORTH CAROLINA

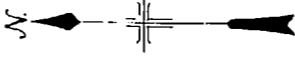
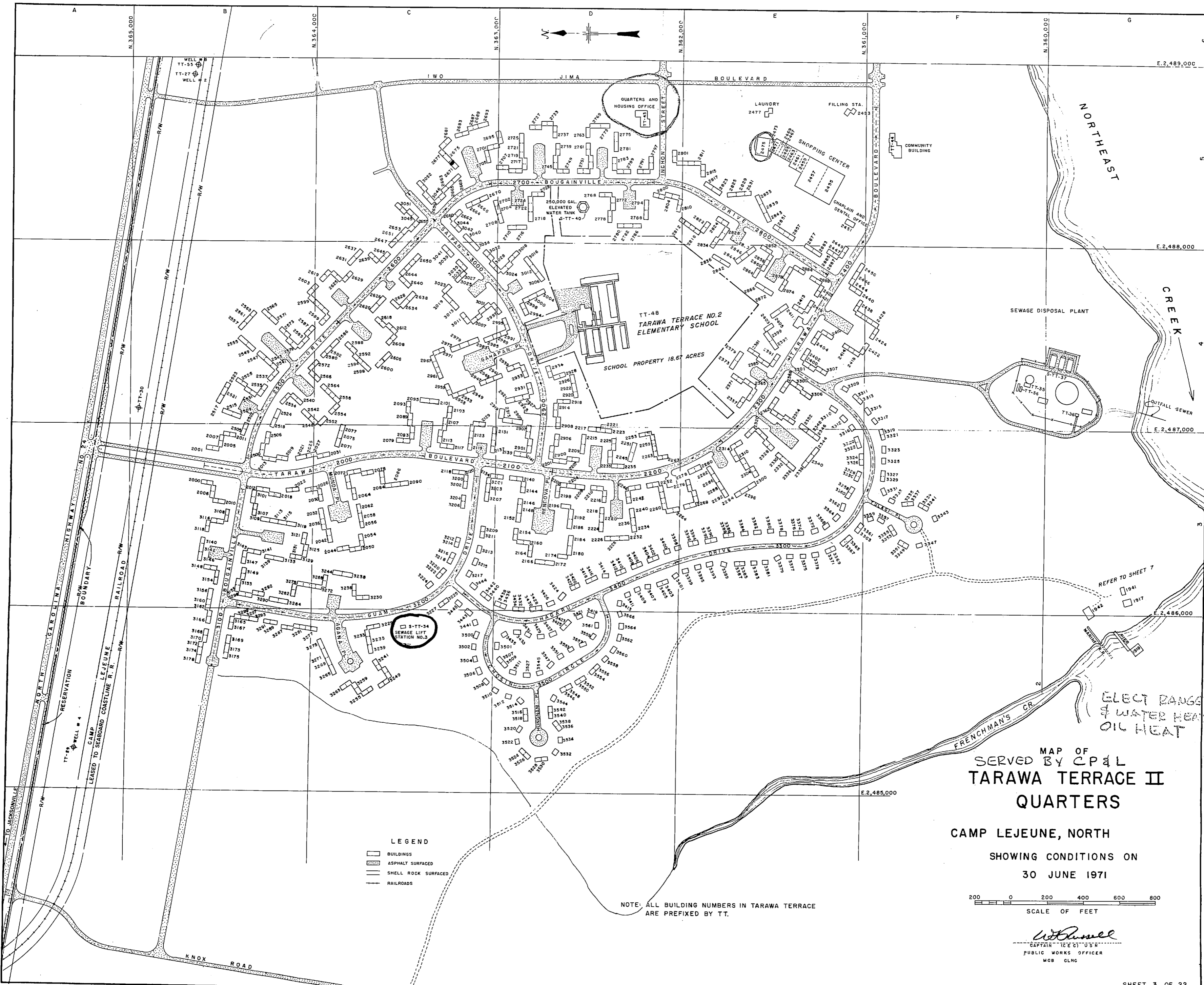
SHOWING CONDITIONS ON
 30 JUNE 1971



W. H. ...
 CAPTAIN (C.E.C.) U.S.N.
 PUBLIC WORKS OFFICER
 MOB. CLINC.

SHEET 2-B OF 22



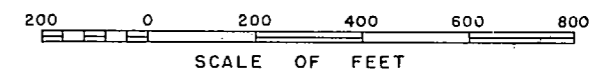


NORTHEAST

CREEK

MAP OF
SERVED BY CP&L
TARAWA TERRACE II
QUARTERS

CAMP LEJEUNE, NORTH
SHOWING CONDITIONS ON
30 JUNE 1971




W. Russell
CAPTAIN "C" U.S.M.
PUBLIC WORKS OFFICER
MGB OLNG

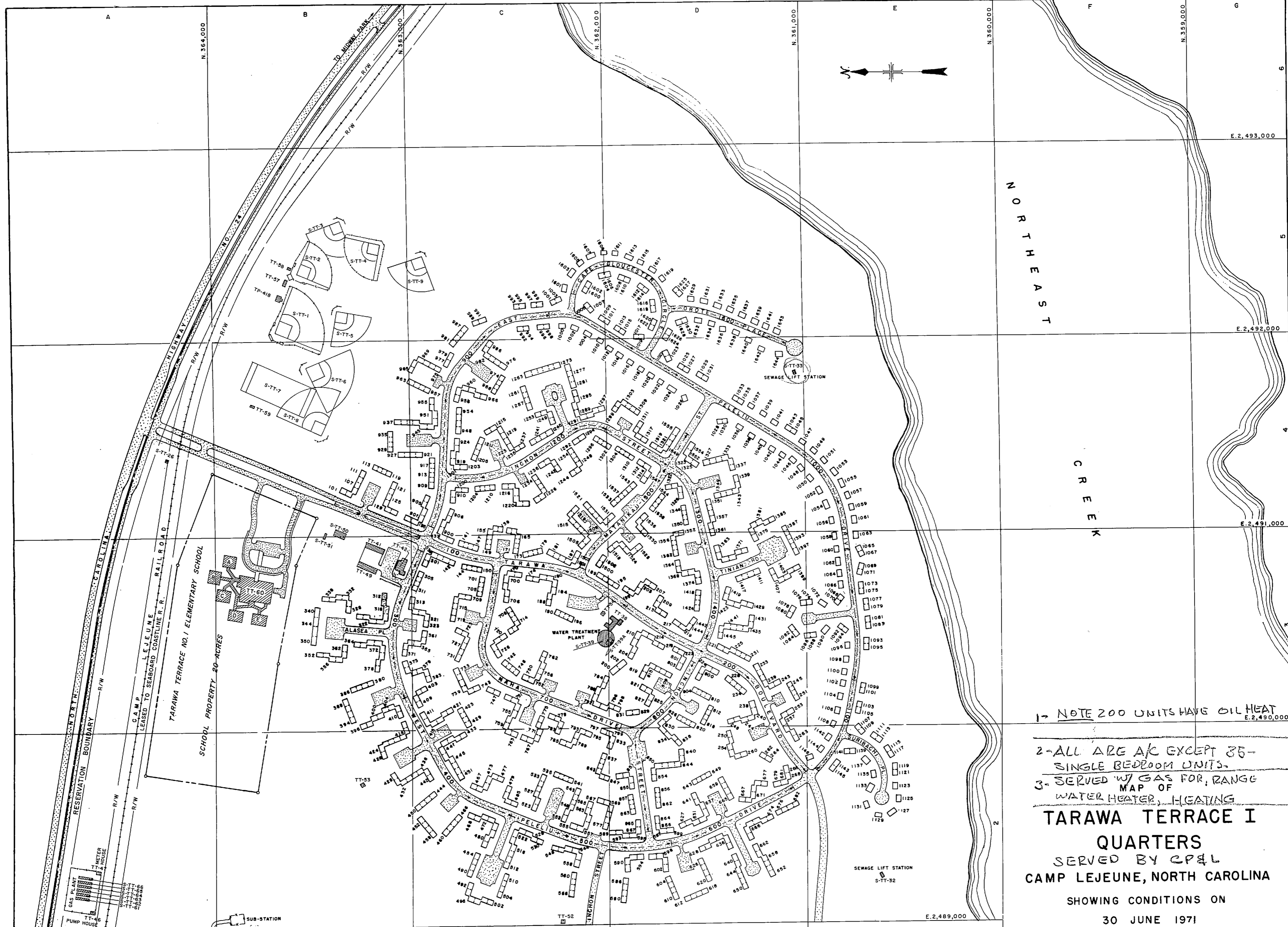
- LEGEND
- BUILDINGS
 - ASPHALT SURFACED
 - SHELL ROCK SURFACED
 - RAILROADS

NOTE: ALL BUILDING NUMBERS IN TARAWA TERRACE ARE PREFIXED BY TT.

ELECT RANGES
& WATER HEATER,
OIL HEAT

REFER TO SHEET 7

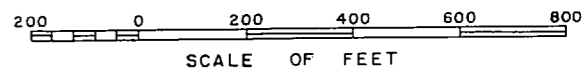




1- NOTE 200 UNITS HAVE OIL HEAT

2- ALL ARE A/C EXCEPT 35- SINGLE BEDROOM UNITS.
 3- SERVED W/ GAS FOR RANGE WATER HEATER, HEATING


**TARAWA TERRACE I
 QUARTERS**
 SERVED BY CP&L
 CAMP LEJEUNE, NORTH CAROLINA
 SHOWING CONDITIONS ON
 30 JUNE 1971



W. D. Russell
 CAPTAIN (CEC) USN
 PUBLIC WORKS OFFICER
 MCB CLNC

- EXPLANATION**
- BUILDINGS
 - ▨ ASPHALT SURFACED
 - ▤ SHELL ROCK SURFACED
 - RAILROADS

NOTE: ALL BUILDING NUMBERS IN TARAWA TERRACE ARE PREFIXED BY TT EXCEPT TP-418



NUMBER	LOCATION	USE
4000	10-G	ADMIN BLDG/OTH
4001	10-H	REGISTRATION-SHED-ONE
4002	10-H	GUARD HOUSE
4003	11-G	DEPT SCH/GRADE
S-4004	11-G	200,000 GAL. ELEVATED WATER TANK
S-4005	9-F	SEWAGE PUMPING STATION NO. 6
4007	13-J	PUMP HOUSE FOR DEEP WELL LCH-1
4008	11-T	PUMP HOUSE FOR DEEP WELL LCH-2
4009	16-V	5000-T BUILDING
4010	16-V	PAINT SHOP
4011	18-T	SCHOOL
4012	18-T	SEWAGE LIFT STATION
4013	11-G	ENGINE HOUSE
4014	11-G	OPPORTUNITY SHOP
4015	10-H	SHOPPING CENTER, MIDWAY PARK
4016	10-H	FILLING STATION
4017	11-G	DEPT SCH/GRADE
4020	11-G	REC BLDG
4021	11-G	PLRS SUP FAC/OTH
4022	10-H	FIRE STATION
4023	10-G	MAINTENANCE SHOP P/W
S-4024	10-H	GASOLINE STORAGE
4025	13-M	REC BLDG
S-4026	10-G	SOFTBALL FIELD
S-4028	10-G	STORAGE CLV ORG/OTH
S-4029	11-G	FLARE

SINGLE AND DOUBLE DWELLINGS
LEGEND FOR BUILDING NUMBERS

1201-1265 - INDICATES THAT NUMBERING INCREASES BY INCREMENTS OF TWO NUMBERS IN DIRECTION INDICATED BY ARROW, FOR EXAMPLE, 1211, 1213, 1215, 1217, 1219, 1221, 1223, 1225, 1227, 1229, 1231, 1233, 1235, 1237, 1239, 1241, 1243, 1245, 1247, 1249, 1251, 1253, 1255, 1257, 1259, 1261, 1263, 1265. EXCEPTION, NUMBERS 310 TO 321 INCLUSIVE, ARE CONSECUTIVE.

NOTE: ALL BUILDING NUMBERS IN MIDWAY PARK AREA ARE PREFIXED BY LCH.

NUMBER	LOCATION	USE
S-8 65	13-R	VEHICULAR BRIDGE
FAD 1	P-16	ORD OPERS BLDG
" 2	P-16	"
" 3	P-16	READY MAGAZINE
" 4	P-16	"
" 5	P-16	"
" 6	P-16	"
" 7	P-16	"
" 8	P-16	"
" 9	P-16	"
" 10	O-16	"
" 11	O-16	"
" 12	O-16	"
" 13	P-16	"
" 14	P-16	"
" 15	P-16	"
" 16	P-16	"
" 17	P-16	"

NUMBER	LOCATION	USE
53	9-H	ADMIN BLDG
55	9-H	GATE HOUSE
40	8-L	DEPT SCH/GRADE
44	9-H	TEMPORARY WAREHOUSE
45	7-F	P/W MAIN SHOP
S-46	8-K	SEWAGE PUMPING STATION (NO. 13)

NUMBER	LOCATION	USE	NUMBER	LOCATION	USE
S-0W-3	11-O	OBSERVATION WELL	796	12-O	CHANGING PLANT
613	11-O	PUMP HOUSE FOR DEEP WELL NO. 13	797	8-L	DPNT SCH/CAFE
614	8-M	PUMP HOUSE FOR DEEP WELL NO. 14	798	8-L	DPNT SCH/GRADE
615	8-M	PUMP HOUSE FOR DEEP WELL NO. 15	799	8-L	"
616	10-M	PUMP HOUSE FOR DEEP WELL NO. 16	803	12-Q	L P GAS RLDG.
617	13-O	PUMP HOUSE FOR DEEP WELL NO. 17	804	12-Q	"
618	16-O	PUMP HOUSE FOR DEEP WELL NO. 18	805	12-Q	"
619	15-Q	PUMP HOUSE FOR DEEP WELL NO. 19	812	9-H	CUART BLDG.
620	18-N	PUMP HOUSE FOR DEEP WELL NO. 20	S-818	8-L	BASEBALL DIAMOND
621	16-L	PUMP HOUSE FOR DEEP WELL NO. 21	819	9-L	PER SUP FAC/OTH
633	12-R	PUMP HOUSE FOR DEEP WELL NO. 33	826	7-F	ST COV ORG/OTH
703	11-N	STORAGE COV ORG/OTH	827	7-F	"
705	11-N	LUMBER SHED	S-078	9-H	SWN BASE ENTRN
706	12-O	STORAGE	875	11-O	CARPENTER SHOP
712	10-K	DEPT SCH/ GRADE	1027	12-Q	TRAINING BLDG.
775	11-N	STORAGE COV ORG/OTH	894	7-F	EQUIP CONTROL BLDG
776	11-N	STORAGE	S-886	16-P	AMMO SHED
777	11-N	STORAGE	887	9-K	STORAGE
778	11-O	ST COV ORG/OTH	S-888	12-Q	GAS STOR TANK (17,585 GAL)
779	7-F	PUMP HOUSE	S-889	12-Q	"
780	7-F	MAINT SHOP	S-890	12-Q	"
S-781	7-F	DESLIL STORAGE TANKS	S-891	12-Q	"
782	10-H	METER HOUSE - WATER	S-892	9-H	BUS STOP SHELTER
783	6-F	STORAGE			
S-784	8-E	RAILROAD BRIDGE (NORTHEAST CREEK)			
S-785	13-S	RAILROAD BRIDGE (WALLACE CREEK)			
786	9-L	SHOWER ROOMS			
S-787	13-S	VEHICULAR BRIDGE WALLACE CREEK			
S-788	13-S	VEHICULAR BRIDGE WALLACE CREEK			
S-789	9-L	TENNIS COURTS			
S-790	9-L	TENNIS COURTS			
S-791	0-L	SOFTBALL COURTS			
S-792	0-L	SOFTBALL DIAMOND			
S-793	0-L	SOFTBALL DIAMOND			

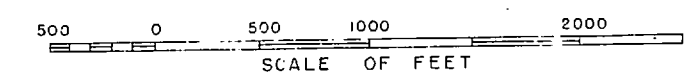
NUMBER	LOCATION	USE
643	6-K	WELL HOUSE
644	7-K	"
645	9-K	"
646	9-J	"
647	11-K	"
648	18-L	"
649	20-M	"
670	10-K	WATER TREAT PLANT
671	10-K	RESERVOIR (1,000,000 GALS.)
672	10-K	SEW PUMP STA.

LEGEND

MIDWAY PARK HOUSING AREA

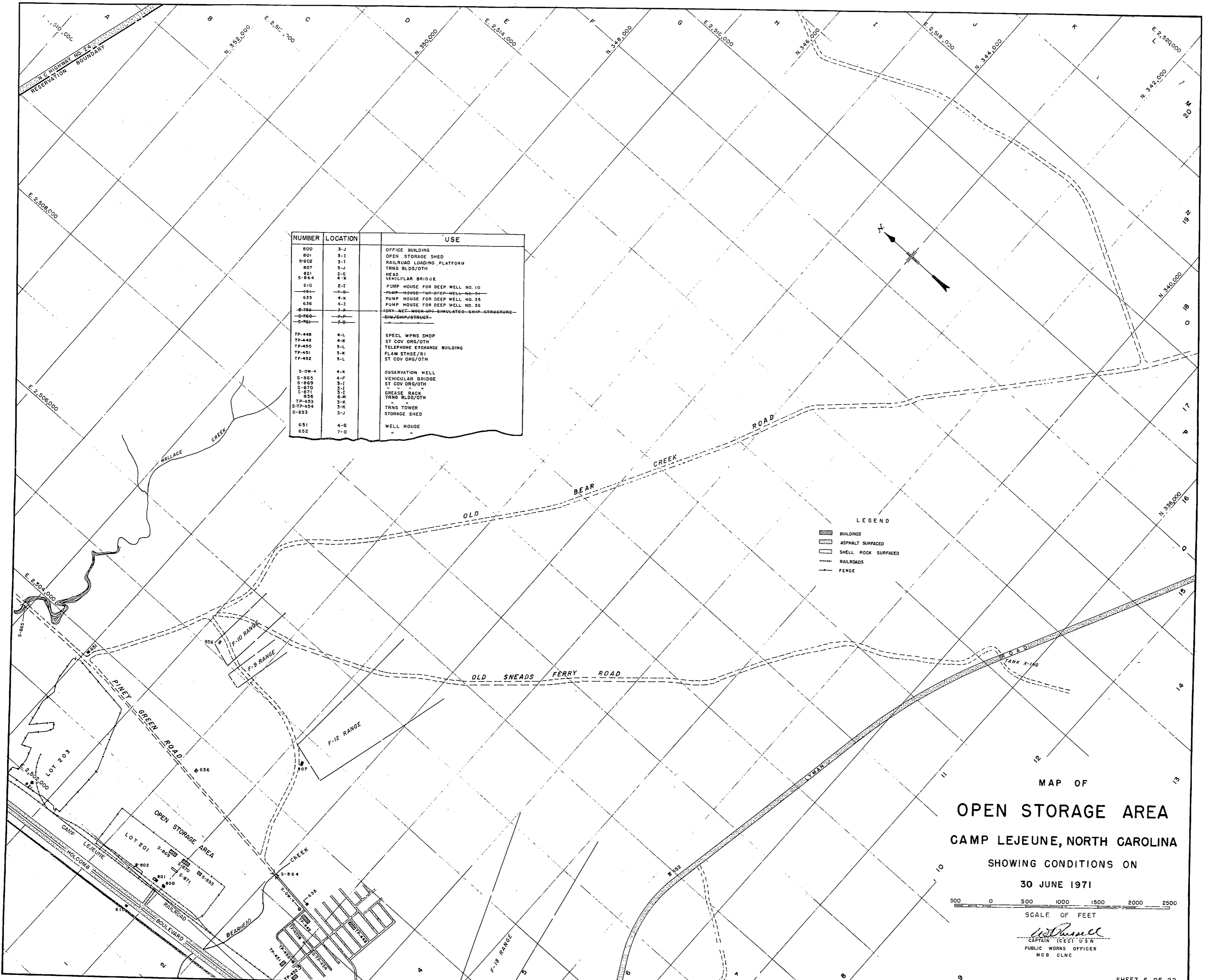
CAMP LEJEUNE, NORTH CAROLINA

SHOWING CONDITIONS ON
30 JUNE 1971



CAPTAIN TEEC V'S N
PUBLIC WORKS OFFICER
MCR CLNC





NUMBER	LOCATION	USE
800	3-J	OFFICE BUILDING
801	3-I	OPEN STORAGE SHED
S-802	3-I	RAILROAD LOADING PLATFORM
807	5-J	TRNG BLDG/OTH
851	2-G	HEAD
S-854	4-K	VEHICULAR BRIDGE
610	2-I	PUMP HOUSE FOR DEEP WELL NO. 10
631	7-Q	PUMP HOUSE FOR DEEP WELL NO. 31
635	4-K	PUMP HOUSE FOR DEEP WELL NO. 35
636	4-I	PUMP HOUSE FOR DEEP WELL NO. 36
S-748	7-P	DRY-WE-S-MOQ-UN-SIMULATED-SHIP-STRUCTURE
S-760	7-P	SH/CHP/STRUCT
S-761	7-Q	"
TP-448	4-L	SPECL WPNS SHOP
TP-449	4-K	ST COV ORG/OTH
TP-450	3-L	TELEPHONE EXCHANGE BUILDING
TP-451	3-K	FLAM STHSE/RI
TP-452	3-L	ST COV ORG/OTH
S-OW-4	4-K	OBSERVATION WELL
S-865	4-F	VEHICULAR BRIDGE
S-869	3-I	ST COV ORG/OTH
S-870	3-I	"
S-871	3-I	"
856	6-M	GREASE RACK
TP-453	3-K	TRNG BLDG/OTH
S-TP-454	3-K	TRNG TOWER
S-893	3-J	STORAGE SHED
651	4-G	WELL HOUSE
652	7-Q	"

LEGEND

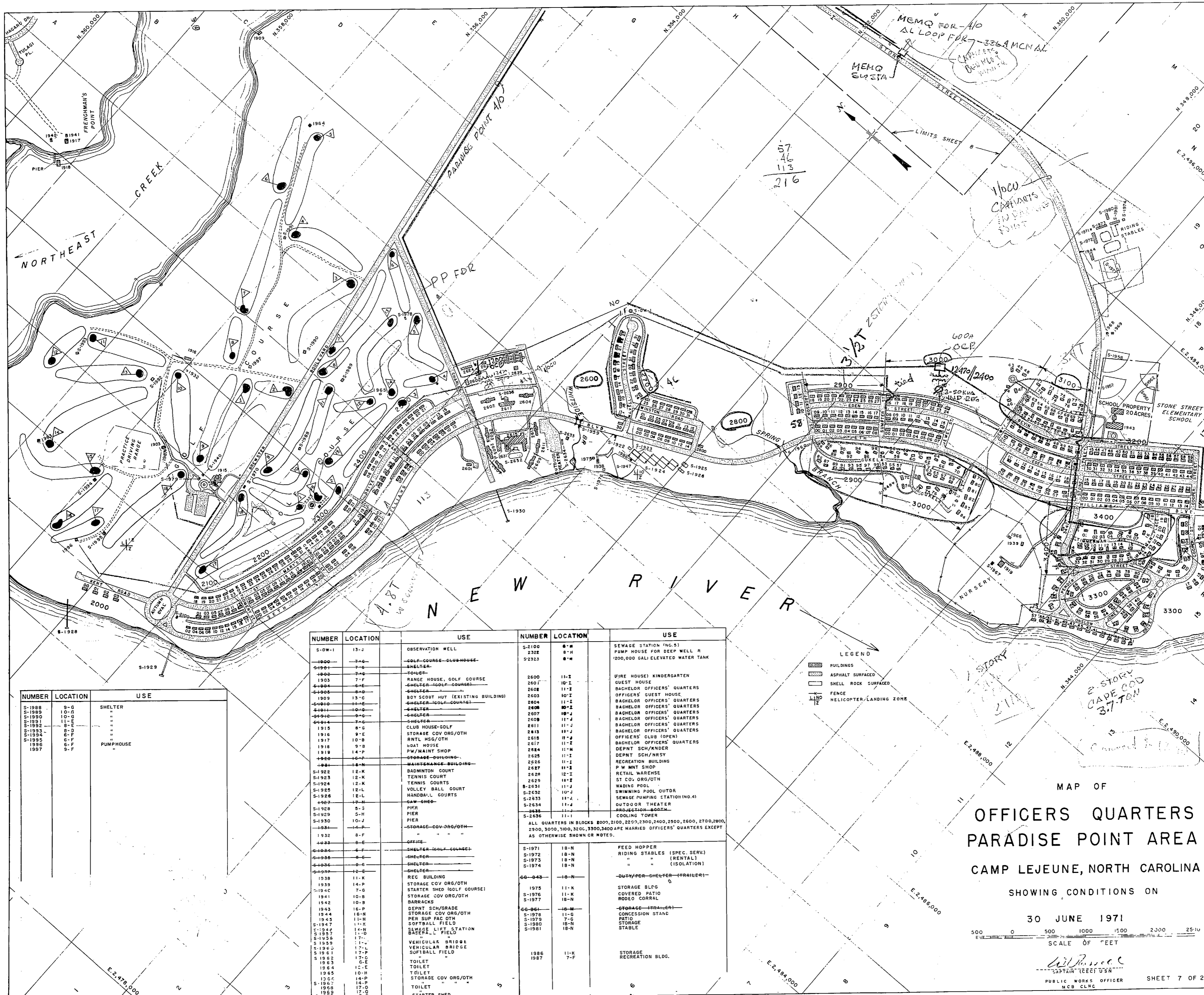
- BUILDINGS
- ASPHALT SURFACED
- SHELL ROCK SURFACED
- RAILROADS
- FENCE

MAP OF
OPEN STORAGE AREA
 CAMP LEJEUNE, NORTH CAROLINA
 SHOWING CONDITIONS ON
 30 JUNE 1971

500 0 500 1000 1500 2000 2500
 SCALE OF FEET

C. E. Russell
 CAPTAIN (C/EC) U.S.N.
 PUBLIC WORKS OFFICER
 MCB CLNC





NUMBER	LOCATION	USE
S-1988	9-G	SHELTER
S-1989	10-D	"
S-1990	10-G	"
S-1991	11-E	"
S-1992	8-D	"
S-1993	8-D	"
S-1994	6-F	"
S-1995	6-F	"
S-1996	6-F	"
S-1997	9-F	PUMPHOUSE

NUMBER	LOCATION	USE	NUMBER	LOCATION	USE
S-DW-1	13-J	OBSERVATION WELL	S-2100	8-H	SEWAGE STATION (NO. 5)
1000	7-G	GOLF COURSE CLUBHOUSE	2322	8-H	PUMP HOUSE FOR DEEP WELL R
S-1901	7-G	SHELTER	S-2323	8-H	200,000 GAL ELEVATED WATER TANK
1002	7-G	TOILET	2600	11-I	WIRE HOUSE) KINDERGARTEN
1903	7-F	RANGE HOUSE, GOLF COURSE	2601	10-I	OFFICERS' GUEST HOUSE
S-1904	6-E	SHELTER (GOLF COURSE)	2608	11-I	BACHELOR OFFICERS' QUARTERS
S-1905	6-D	SHELTER	2603	10-I	OFFICERS' GUEST HOUSE
1909	13-C	BOY SCOUT HUT (EXISTING BUILDING)	2604	11-I	BACHELOR OFFICERS' QUARTERS
S-1910	11-C	SHELTER (GOLF COURSE)	2608	11-I	BACHELOR OFFICERS' QUARTERS
S-1911	10-D	SHELTER	2611	11-J	BACHELOR OFFICERS' QUARTERS
S-1912	9-A	SHELTER	2612	11-J	BACHELOR OFFICERS' QUARTERS
S-1914	7-C	SHELTER	2618	11-J	BACHELOR OFFICERS' QUARTERS
1915	8-G	CLUB HOUSE-GOLF	2619	11-J	BACHELOR OFFICERS' QUARTERS
1916	9-E	STORAGE COV ORG/OTH	2618	11-J	OFFICERS' CLUB (OPEN)
1917	10-B	RNTL HSG/OTH	2617	11-I	BACHELOR OFFICERS' QUARTERS
1918	9-B	BOAT HOUSE	2624	11-M	DEPT SCH/NDER
1919	14-P	PW/MAINT SHOP	2625	11-I	DEPT SCH/MSV
1920	16-P	STORAGE-BUILDING	2626	11-I	RECREATION BUILDING
S-1921	18-N	MANAGEMENT-BUILDING	2627	11-I	P W MNT SHOP
S-1922	12-K	BADMINTON COURT	2628	12-I	RETAIL WAREHOUSE
S-1923	12-K	TENNIS COURT	2629	18-E	ST COV ORG/OTH
S-1924	12-K	TENNIS COURTS	S-2631	11-J	WADING POOL
S-1925	12-L	VOLLEY BALL COURT	S-2632	10-J	SWIMMING POOL OUTDR
S-1926	12-L	HANDBALL COURTS	S-2633	11-J	SEWAGE PUMPING STATION (NO. 4)
S-1927	12-M	BAR-BEQUE	S-2634	11-J	OUTDOOR THEATER
S-1928	5-S	PIER	S-2635	11-I	PROJECTION-BOOM
S-1929	5-H	PIER	S-2636	11-I	COOLING TOWER
S-1930	10-J	PIER	ALL QUARTERS IN BLOCKS 2009, 2100, 2209, 2300, 2400, 2500, 2600, 2700, 2800, 2900, 3000, 3100, 3200, 3300, 3400 APE MARRIED OFFICERS' QUARTERS EXCEPT AS OTHERWISE SHOWN OR NOTED.		
1931	12-P	STORAGE-COV ORG/OTH	S-1971	18-N	FEED HOPPER
1932	8-F	SEWAGE	S-1972	18-N	RIDING STABLES (SPEC. SERV)
S-1933	8-E	SEWAGE	S-1973	18-N	" " (RENTAL)
S-1934	6-F	SHELTER (GOLF COURSE)	S-1974	18-N	" " (ISOLATION)
S-1935	8-E	SHELTER	60-043	18-N	DUTY PER-SHELTER (TRAILER)
S-1936	8-E	SHELTER	1975	11-K	STORAGE BLDG
S-1937	12-E	SHELTER	S-1976	11-K	COVERED PATIO
1938	11-K	REC BUILDING	S-1977	18-N	RODEO CORRAL
1939	14-P	STORAGE COV ORG/OTH	60-061	18-M	STORAGE (TRAILER)
S-1940	7-G	STARTER SHED (GOLF COURSE)	S-1978	11-G	CONCESSION STAND
S-1941	10-B	STORAGE COV ORG/OTH	S-1979	7-G	PATIO
1942	10-B	BARRACKS	S-1980	18-N	STORAGE
1943	16-P	DEPT SCH/GRADE	S-1981	18-N	STABLE
1944	18-N	STORAGE COV ORG/OTH	1986	11-K	STORAGE RECREATION BLDG.
S-1945	11-H	PER SUP FAC OTH	1987	7-F	"
S-1947	11-K	SOFTBALL FIELD			
S-1948	14-N	SEWAGE LIFT STATION			
S-1949	11-D	BAR-BEQUE			
S-1950	17-	VEHICULAR BRIDGE			
S-1951	17-P	VEHICULAR BRIDGE			
S-1952	17-P	VEHICULAR BRIDGE			
S-1953	17-P	VEHICULAR BRIDGE			
S-1954	17-P	VEHICULAR BRIDGE			
S-1955	17-P	VEHICULAR BRIDGE			
S-1956	17-P	VEHICULAR BRIDGE			
S-1957	17-P	VEHICULAR BRIDGE			
S-1958	17-P	VEHICULAR BRIDGE			
S-1959	17-P	VEHICULAR BRIDGE			
S-1960	17-P	VEHICULAR BRIDGE			
S-1961	17-P	VEHICULAR BRIDGE			
S-1962	17-P	VEHICULAR BRIDGE			
S-1963	17-P	VEHICULAR BRIDGE			
S-1964	17-P	VEHICULAR BRIDGE			
S-1965	17-P	VEHICULAR BRIDGE			
S-1966	17-P	VEHICULAR BRIDGE			
S-1967	17-P	VEHICULAR BRIDGE			
S-1968	17-P	VEHICULAR BRIDGE			
S-1969	17-P	VEHICULAR BRIDGE			
S-1970	17-P	VEHICULAR BRIDGE			
S-1971	17-P	VEHICULAR BRIDGE			

MAP OF
**OFFICERS QUARTERS
 PARADISE POINT AREA**
 CAMP LEJEUNE, NORTH CAROLINA

SHOWING CONDITIONS ON
 30 JUNE 1971
 SCALE OF FEET
 500 0 500 1000 1500 2000 2500





677 HOUSES
 1-SCHOOL
 1-WATER TANK
 1000' *with*
 2

NUMBER	LOCATION	USE
611	3-F	PUMP HOUSE FOR WELL NO. 11
612	4-D	" " " " " " " "
614	2-C	" " " " " " " "
615	4-B	" " " " " " " "
825	2-E	DEPNT SCH/HIGH
S-830	3-D	WATER TANK
S-831	2-D	SUBSTATION
S-1946	1-E	PER SUP FAC/OTH
S-1949	1-F	BASEBALL FIELD
S-1950	1-F	" " " " " " " "
S-1951	1-F	FOOTBALL FIELD B TRACK
S-1952	1-E	" " " " " " " "
S-1953	1-C	SOFTBALL FIELD
S-1954	1-E	" " " " " " " "
S-1955	1-E	" " " " " " " "
S-1956	1-E	" " " " " " " "
868	1-E	SCHOOL STGE
855	2-E	DEPNT SCH/HIGH
S-5263	5-C	OTH/WTR/DIST/P/T
S-5781	2-F	" " " " " " " "
5400	3-C	DEPNT SCH/GRADE

LEGEND
 [Symbol] BUILDINGS-STRUCTURES
 [Symbol] ASPHALT SURFACE
 [Symbol] BLOCK BOUNDARY

MAP OF
M E M Q
BERKELEY MANOR AREA
CAMP LEJEUNE, NORTH CAROLINA
 SHOWING CONDITIONS ON
30 JUNE 1971

LEJEUNE HIGH SCHOOL
 SCHOOL PROPERTY 63.87 ACRES

SCALE OF FEET
 0 200' 400' 600' 800' 1000'

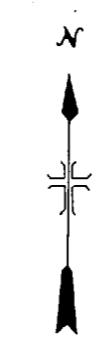
W. Bassell
 CAPTAIN (GEC) USN
 PUBLIC WORKS OFFICER
 MCB CLNC



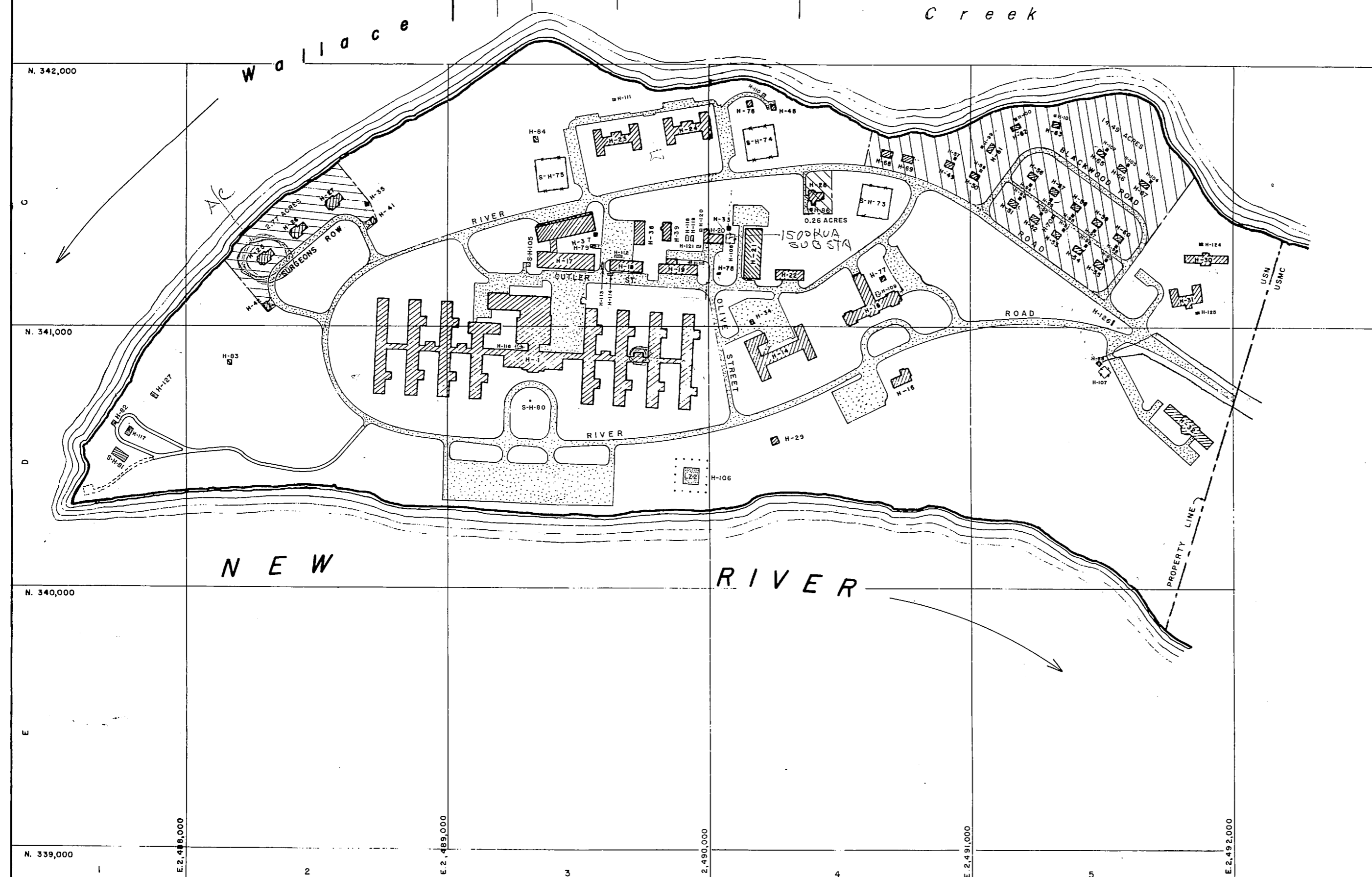
NUMBER	LOCAT.	USE	NUMBER	LOCAT.	USE
H-1	2-D	HOSPITAL	H-41	2-C	GARAGE
H-2	2-D	WARDS AND CLINIC	H-42	2-C	GARAGE
H-3	3-D	WARDS AND CLINIC	H-43	2-D	WARDS
H-4	3-D	ADMINISTRATION BLDG.	H-44	2-D	WARDS
H-5	3-D	WARDS	H-45	3-D	WARDS
H-6	3-D	WARDS	H-46	3-D	WARDS
H-7	3-D	WARDS	H-47	3-D	PERSONNEL AND RECORDS BLDG.
H-8	2-D	(WARDS) RED-CROSS	H-48	4-C	ANIMAL HOUSE
H-9	3-D	WARDS	H-49	4-C	MEDICAL OFFICERS' QUARTERS
H-10	3-C	MESS HALL AND RECREATION BLDG.	H-50	5-C	MEDICAL OFFICERS' QUARTERS
H-11	3-D	WARDS	H-51	5-C	MEDICAL OFFICERS' QUARTERS
H-12	3-D	WARDS	H-52	5-C	MEDICAL OFFICERS' QUARTERS
H-13	3-D	WARDS	H-53	5-C	MEDICAL OFFICERS' QUARTERS
H-14	4-D	BACHELOR OFFICERS QUARTERS	H-54	5-C	MEDICAL OFFICERS' QUARTERS
H-15	4-C	FAMILY HOSPITAL	H-55	5-C	MEDICAL OFFICERS' QUARTERS
H-16	4-D	WAVE ENLISTED HOSR CORPS BKS.	H-56	5-C	MEDICAL OFFICERS' QUARTERS
H-17	3-C	MEDICAL WAREHOUSE	H-57	5-C	MEDICAL OFFICERS' QUARTERS
H-18	3-C	GARAGE	H-58	5-C	MEDICAL OFFICERS' QUARTERS
H-19	3-C	SHOPS	H-59	5-C	MEDICAL OFFICERS' QUARTERS
H-20	4-C	POWER PLANT	H-60	5-C	MEDICAL OFFICERS' QUARTERS
H-21	4-C	LAUNDRY	H-61	5-C	MEDICAL OFFICERS' QUARTERS
H-22	4-C	WAREHOUSE	H-62	5-C	MEDICAL OFFICERS' QUARTERS
H-23	3-C	CORPSMENS' BARRACKS	H-63	5-C	MEDICAL OFFICERS' QUARTERS
H-24	3-C	CORPSMENS' BARRACKS	H-65	5-C	MEDICAL OFFICERS' QUARTERS
H-25	2-C	MEDICAL OFFICERS' QUARTERS	H-66	5-C	MEDICAL OFFICERS' QUARTERS
H-26	2-C	MEDICAL OFFICERS' QUARTERS	H-67	5-C	MEDICAL OFFICERS' QUARTERS
H-27	2-C	MEDICAL OFFICERS' QUARTERS	H-68	4-C	MEDICAL OFFICERS' QUARTERS
H-28	4-C	MEDICAL OFFICERS' QUARTERS	H-69	4-C	MEDICAL OFFICERS' QUARTERS
H-29	4-D	SEWAGE PUMPING STATION NO.2	H-70	5-C	TRANSFORMER HOUSE
H-30	5-C	NON-HOUSEKEEPING QUARTERS	H-71	4-C	BASKETBALL COURTS
H-31	5-C	NON-HOUSEKEEPING QUARTERS	S-H-72	4-D	TENNIS COURTS
H-32	5-D	BACHELOR OFFICERS QUARTERS	S-H-73	4-C	TENNIS COURTS
H-33	4-C	TRANSFORMER HOUSE "B"	S-H-74	4-C	TENNIS COURTS
H-34	4-C	TRANSFORMER HOUSE "E"	S-H-75	3-C	TENNIS COURTS
H-35	2-C	TRANSFORMER HOUSE "D"	H-76	4-C	PAINT & INFLAMMABLE STORAGE BLDG.
H-36	3-C	GARAGE	H-77	4-C	GENERATOR HOUSE
H-37	3-C	WELL-E-1	H-78	4-C	PATHOLOGICAL WASTE INCINER. BLDG.
H-38	5-D	TRANSFORMER HOUSE	H-79	3-C	BULK OXYGEN STORAGE SHED
H-39	3-C	NIGHT CORPSMENS BARRACKS	S-H-80	3-D	FLAGPOLE
H-40	3-C	MEDICAL WAREHOUSE	S-H-81	1-D	PLAYING COURT
			H-82	1-D	PICNIC COOKOUT FACILITY
			H-83	2-D	STORAGE SHED
			H-84	3-C	GARDENERS STORAGE BUILDING
			S-H-85	3-D	HELICOPTER LANDING PAD (CONC.)

NUMBER	LOCAT.	USE
H-86	4-C	STORAGE
H-87	4-C	"
H-88	5-C	"
H-89	5-C	"
H-90	5-C	"
H-91	5-C	"
H-92	5-C	"
H-93	5-C	"
H-94	5-C	"
H-95	5-C	"
H-96	5-C	"
H-97	5-C	"
H-98	5-C	"
H-99	5-C	"
H-100	5-C	"
H-101	5-C	"
H-102	5-C	"
H-103	5-C	"
H-104	5-C	"
S-H-105	3-C	PLATFORM, OXYGEN FACILITY
H-106	3-D	HELICOPTER LANDING PAD LZ-2
H-107	5-D	ELECT. SWITCHING STA. SUB-STATION
H-108	4-C	TRANSFORMER PAD
H-109	4-C	VEHICLE WASH RACK
H-110	4-C	BAR-B-CUE PIT
H-111	3-C	GREASE RACK
H-112	3-C	READY VEH STORAGE TANK
H-113	3-C	FILLING STATION
H-114	3-C	DUST COLLECTOR SYSTEM
H-115	3-D	TRANSFORMER PAD
H-116	1-D	PICNIC SHELTER
H-117	3-C	HEATING OIL TANK
H-118	3-C	"
H-119	3-C	"
H-120	3-C	GENERATOR OIL TANK
H-121	3-C	HEATING OIL TANK
H-122	1-D	WOMENS TOILET
H-123	1-D	MENS
H-124	5-C	HEATING OIL TANK
H-125	5-C	"
H-126	5-C	SIGN
H-127	1-D	TOILET FACILITIES

23 HOUSES
1 HOUSE (H 28)
24



C r e e k



LEGEND

- BUILDINGS
- ASPHALT SURFACED
- SHORE LINE
- LZ-2 HELICOPTER LANDING ZONE
- STONE SURFACED ROAD
- EARTH ROAD
- MARINE CORP BASE, PROPERTY

REVISED PROPERTY DELINEATION

NAVAL HOSPITAL	127.1 ACRES
MARINE CORPS BASE	17.5 "
TOTAL HOSPITAL AREA	144.6 "

MAP OF
NAVAL HOSPITAL
CAMP LEJEUNE, NORTH CAROLINA
SHOWING CONDITIONS ON
30 JUNE 1971

200 0 200 400 600 800 1000
SCALE OF FEET

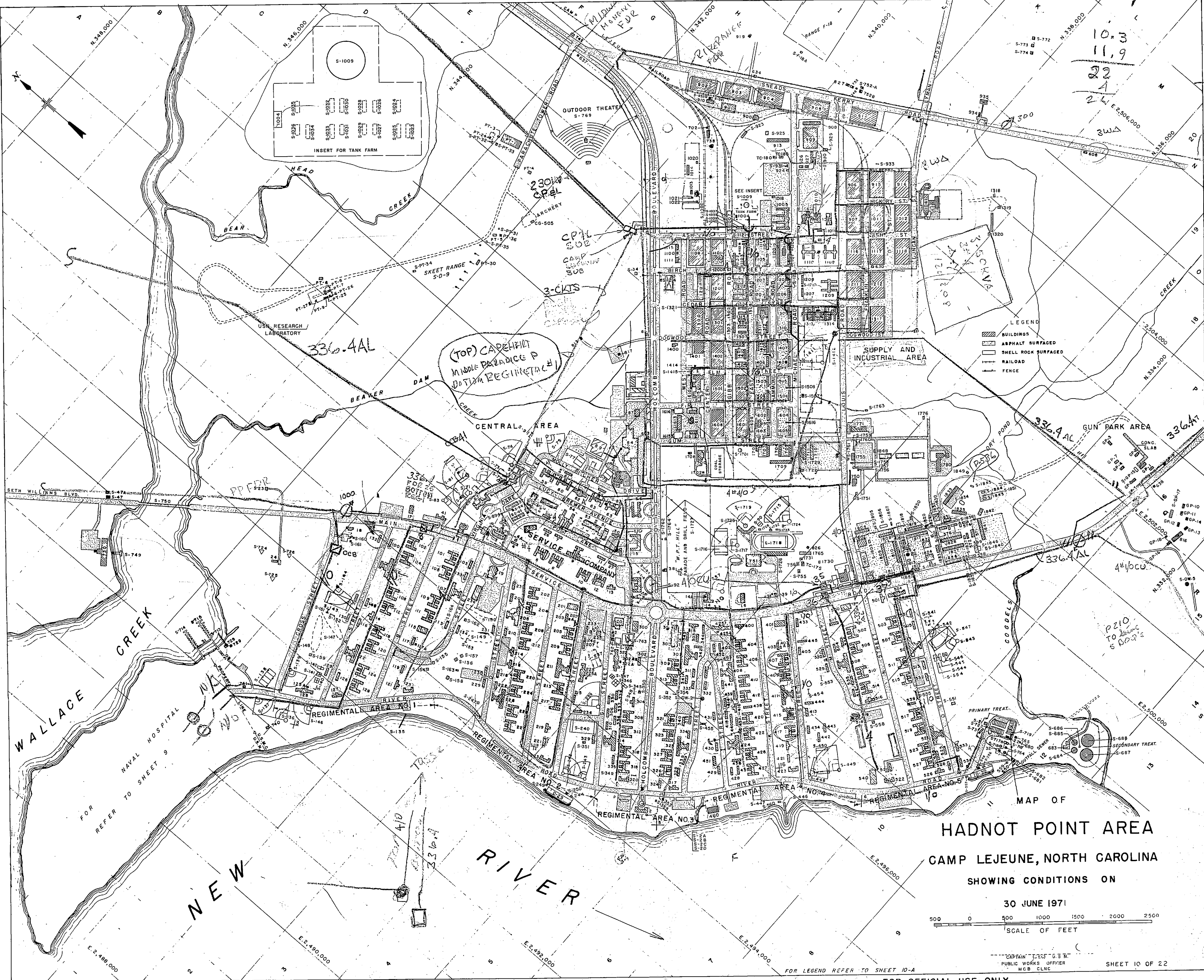
W. P. ...
CAPTAIN (EC) USN
PUBLIC WORKS OFFICER
MCB CLNC

SHEET 9 OF 22

5815/3004

16
24
2

10.3
11.9
22
4
24 E.2,506,000



MAP OF
HADNOT POINT AREA
 CAMP LEJEUNE, NORTH CAROLINA
 SHOWING CONDITIONS ON

30 JUNE 1971
 SCALE OF FEET
 500 0 500 1000 1500 2000 2500

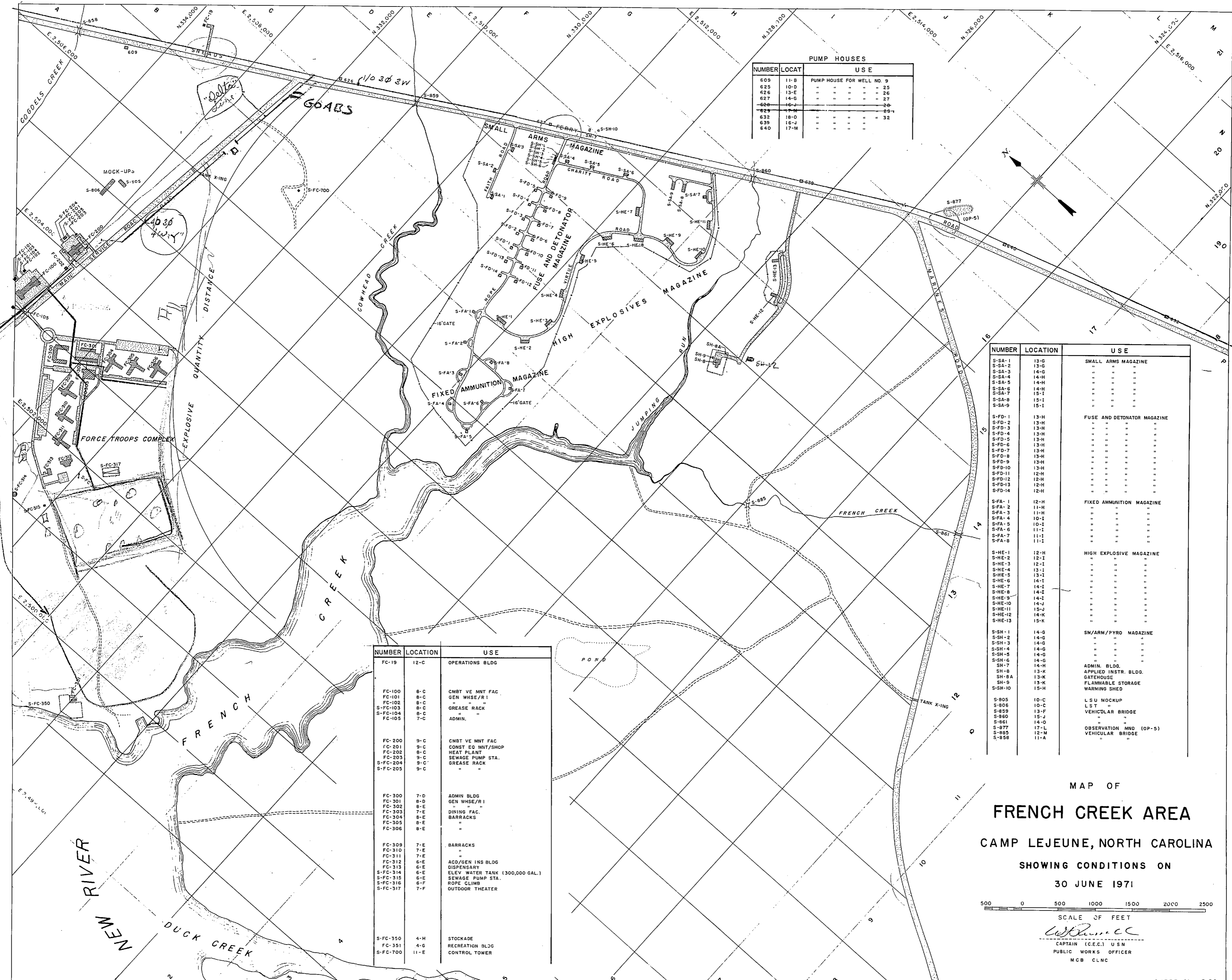
CAPTAIN J. C. G. W. M.
 PUBLIC WORKS OFFICER
 MCB CLNC

Handwritten scribble or signature.

NUMBER	LOCATION	USE	NUMBER	LOCATION	USE	NUMBER	LOCATION	USE	NUMBER	LOCATION	USE	NUMBER	LOCATION	USE	NUMBER	LOCATION	USE
1	10-L	BASE HEADQUARTERS SERVICE COMPANY															
2	8-N	DIVISION HEADQUARTERS															
3	10-J	BRIG															
3a	10-J	LATRINE															
3b	9-J	ADMIN.															
4	10-J	MARINE CORPS EXCHANGE															
4a	10-J	MARINE CORPS EXCHANGE STOREHOUSE															
5-5	8-J	ELEVATED WATER TANK, 300,000 GAL.															
6	10-K	BARRACKS															
7	10-K	ADMIN. BLDG.															
8	10-K	BARRACKS															
9	10-K	MESS HALL															
10	10-K	BARRACKS															
11	10-L	PHOTO BLDG.															
12	10-L	BARRACKS															
13	10-L	ADMINISTRATION BUILDING															
14	11-M	HOTNESS HOUSE															
15	11-L	DISPENSARY STOREROOM															
16	11-M	PROTESTANT CHAPEL															
17	9-Z	CATHOLIC CHAPEL															
18	8-Z	FIRE STATION															
19	9-J	BASE THEATER															
20	10-L	WATER TREATMENT PLANT															
21	12-Q	SEWAGE PUMPING STATION (NO. 1)															
22	12-Q	SEWAGE PUMPING & CHLORINATOR STATION															
2-3	8-G	RADIO REPAIR															
24	7-H	RADIO TRANSMITTER BUILDING															
25	10-J	DRY CLEANERS															
26	10-K	WAREHOUSE, GENERAL															
27	10-L	PHOTOGRAPHY LABORATORY															
28	11-M	REC. BLDG.															
S-29	13-Q	ELEVATED WATER TANK, 300,000 GAL.															
30	6-H	TOILET															
31	12-Q	BOAT HOUSE															
32	12-Q	SLUDGE CONTROL STATION															
34	14-I	SEWAGE PUMPING STATION															
36	10-L	LABORATORY															
37	10-J	ADMIN. BLDG.															
38	10-L	WATER PUMPING STATION															
39	11-N	SQUASH COURT															
41	9-Z	RED CROSS BUILDING															
42	10-L	ST COV ORG/OTH															
43	10-J	BARRACKS															
S-47	10-L	SEWAGE PUMPING STATION															
S-47A	6-F	SEWAGE LIFT STATION															
702	16-Z	OIL STORAGE HOUSE															
S-713	6-H	MARINE RAILWAY															
S-714	6-H	REC DOCK/BASIN															
S-715	6-H	"															
S-716	12-Q	SLUDGE DIGESTOR TANK NO. 1															
S-717	12-Q	" NO. 2															
S-718	12-Q	" NO. 3															
S-719	12-Q	PRIMARY SETTLING TANK NO. 1															
S-720	12-Q	" NO. 2															
S-721	12-Q	" NO. 3															
S-722	12-Q	SLUDGE DRYING BEDS															
S-723	12-Q	"															
S-724	7-H	TOWER, RADIO															
S-725	7-H	"															
S-726	7-H	"															
728	6-H	BOAT MAINTENANCE BUILDING															
729	6-H	PAINT STORAGE BUILDING															
730	6-F	WALLAGE GREEK RECREATION BUILDING															
S-735	10-L	RESERVOIR															
S-737	12-Q	CONDUITORS & ORIT CHAMBERS															
738	16-Z	STORAGE															
740	5-F	HT/PLT. FAC/COAL															
741	6-I	WATER METER BUILDING															
742	15-F	BOOSTER PUMP STATION															
746	16-P	ADMIN. BLDG.															
S-749	7-F	PIER															
S-750	7-F	VEHICULAR BRIDGE															
751	12-M	GETTIE MEMORIAL FIELD HOUSE															
752	17-J	TARGET SHED															
S-755	12-N	SIMULATED SHIP STRUCTURE															
756	12-N	ADMIN. BLDG.															
S-757	11-M	BASEBALL DIAMOND															
S-758	10-L	"															
762	10-L	WATER TREATMENT LABORATORY															
S-763	10-L	RESERVOIR															
S-764	12-Q	TANK, SLUDGE DIGESTER NO. 4															
765	12-Q	SEWAGE PLANT MAINTENANCE SHOP															
S-766	12-Q	TANK, PRIMARY SETTLING NO. 4															
S-767	12-Q	" NO. 6															
S-768	16-Z	CONCRETE BATCHING PLANT															
S-769	14-H	OUTDOOR THEATER															
S-770	14-Q	PROJECTION BOOTH															
S-771	20-K	DRY NET-MOOK-UP															
S-772	20-K	"															
S-773	19-K	"															
S-774	19-K	"															
S-808	12-M	OUTDOOR THEATER															
813	12-I	ORDNANCE TEST FACILITY															
816	16-Q	COMBAT VEH. MAINTENANCE FACILITY															
817	10-J	TOILET															
826	12-M	WAREHOUSE, GENERAL															
827	17-J	ADMIN. BUILDING															
S-834	10-J	TICKET BOOTH															
25-A	10-J	STALLAGE															
739	16-P	CMBT VE MNT/FAC															
S-752A	17-J	STORAGE SHED															
752B	17-J	TARGET SHED															
S-173	13-M	OUTDOOR CLASSROOM															
TC175	12-N	GAS CHAMBER															

LEGEND SHEET FOR
HADNOT POINT AREA
CAMP LEJEUNE, NORTH CAROLINA
 SHOWING CONDITIONS ON
30 JUNE 1971
 CAPTAIN (C.E.G.) U.S.N.
 PUBLIC WORKS OFFICER
 MCB GLNC
 SHEET 10-A OF 22
 FOR OFFICIAL USE ONLY **CAMP LEJEUNE, N.C.**





NUMBER	LOCAT	USE
609	11-B	PUMP HOUSE FOR WELL NO. 9
625	10-D	" " " " " 25
626	13-E	" " " " " 26
627	14-G	" " " " " 27
628	16-J	" " " " " 28
629	17-M	" " " " " 29
632	18-O	" " " " " 32
639	16-J	" " " " " 28
640	17-M	" " " " " 29

NUMBER	LOCATION	USE
FC-19	12-C	OPERATIONS BLDG
FC-100	8-C	CMBT VE MNT FAC
FC-101	8-C	GEN WHSE/R 1
FC-102	8-C	" " " "
S-FC-103	8-C	GREASE RACK
S-FC-104	8-C	" " " "
FC-105	7-C	ADMIN. " "
FC-200	9-C	CMBT VE MNT FAC
FC-201	9-C	CONST'G MNT/SHOP
FC-202	9-C	HEAT PLANT
FC-203	9-C	SEWAGE PUMP STA.
S-FC-204	9-C	GREASE RACK
S-FC-205	9-C	" " " "
FC-300	7-D	ADMIN BLDG
FC-301	8-D	GEN WHSE/R 1
FC-302	8-E	" " " "
FC-303	7-E	DINING FAC.
FC-304	8-E	BARRACKS
FC-305	8-E	" " " "
FC-306	8-E	" " " "
FC-309	7-E	BARRACKS
FC-310	7-E	" " " "
FC-311	7-E	" " " "
FC-312	6-E	ACD/GEN INS BLDG
FC-313	6-E	DISPENSARY
S-FC-314	6-E	ELEV WATER TANK (300,000 GAL.)
S-FC-315	6-E	SEWAGE PUMP STA.
S-FC-316	6-F	ROPE CLIMB
S-FC-317	7-F	OUTDOOR THEATER
S-FC-350	4-H	STOCKADE
FC-351	4-G	RECREATION BLDG
S-FC-700	11-E	CONTROL TOWER

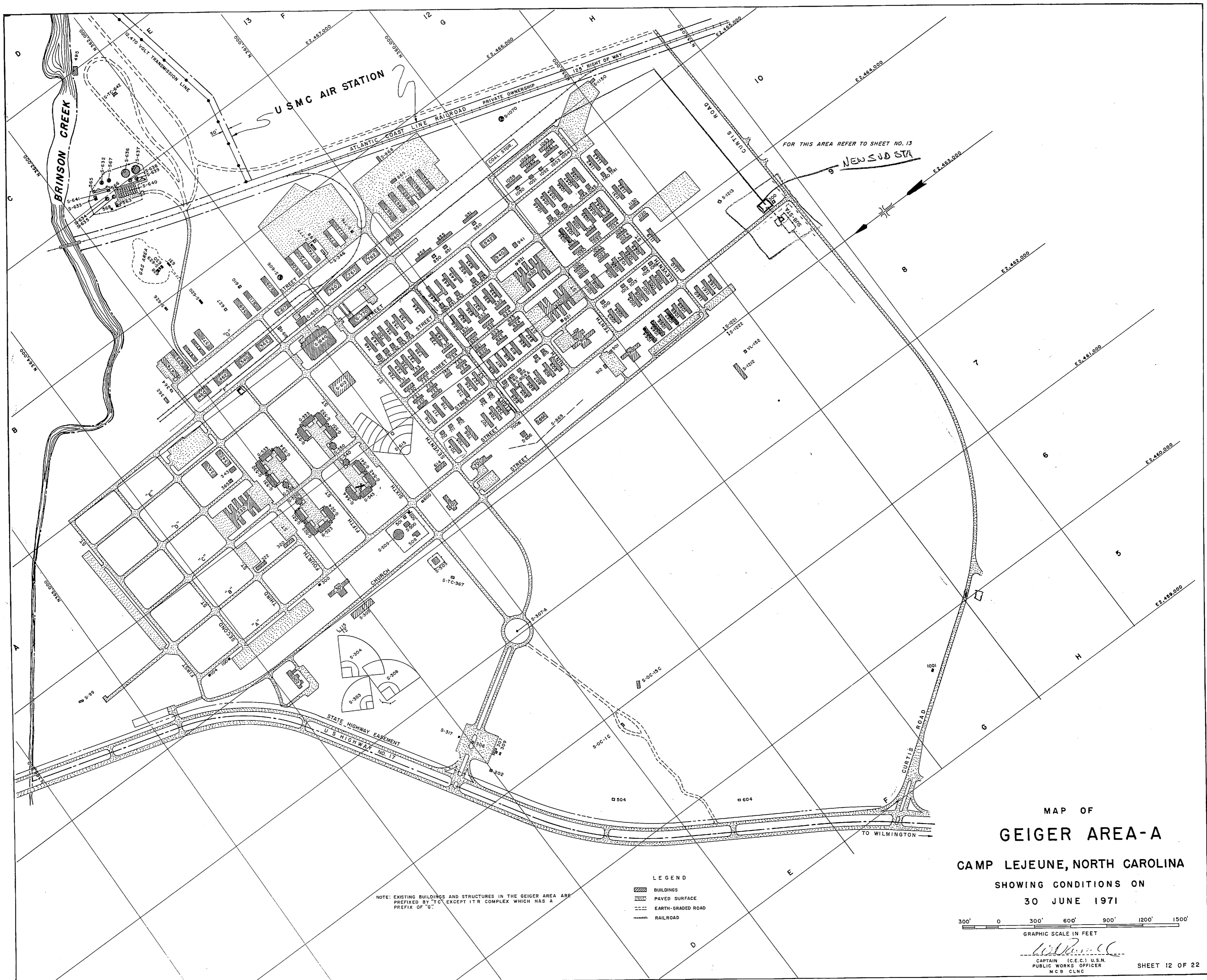
NUMBER	LOCATION	USE
S-SA-1	13-G	SMALL ARMS MAGAZINE
S-SA-2	13-G	" " " "
S-SA-3	14-G	" " " "
S-SA-4	14-H	" " " "
S-SA-5	14-H	" " " "
S-SA-6	14-H	" " " "
S-SA-7	15-I	" " " "
S-SA-8	15-I	" " " "
S-SA-9	15-I	" " " "
S-FD-1	13-H	FUSE AND DETONATOR MAGAZINE
S-FD-2	13-H	" " " "
S-FD-3	13-H	" " " "
S-FD-4	13-H	" " " "
S-FD-5	13-H	" " " "
S-FD-6	13-H	" " " "
S-FD-7	13-H	" " " "
S-FD-8	13-H	" " " "
S-FD-9	13-H	" " " "
S-FD-10	13-H	" " " "
S-FD-11	12-H	" " " "
S-FD-12	12-H	" " " "
S-FD-13	12-H	" " " "
S-FD-14	12-H	" " " "
S-FA-1	12-H	FIXED AMMUNITION MAGAZINE
S-FA-2	11-H	" " " "
S-FA-3	11-H	" " " "
S-FA-4	10-I	" " " "
S-FA-5	10-I	" " " "
S-FA-6	11-I	" " " "
S-FA-7	11-I	" " " "
S-FA-8	11-I	" " " "
S-HE-1	12-H	HIGH EXPLOSIVE MAGAZINE
S-HE-2	12-I	" " " "
S-HE-3	12-I	" " " "
S-HE-4	13-I	" " " "
S-HE-5	13-I	" " " "
S-HE-6	14-I	" " " "
S-HE-7	14-I	" " " "
S-HE-8	14-I	" " " "
S-HE-9	14-I	" " " "
S-HE-10	14-J	" " " "
S-HE-11	15-J	" " " "
S-HE-12	14-K	" " " "
S-HE-13	15-K	" " " "
S-SH-1	14-G	SM/ARM/PYRO MAGAZINE
S-SH-2	14-G	" " " "
S-SH-3	14-G	" " " "
S-SH-4	14-G	" " " "
S-SH-5	14-G	" " " "
S-SH-6	14-G	" " " "
S-SH-7	14-H	ADMIN. BLDG.
S-SH-8	13-K	APPLIED INSTR. BLDG.
SH-8A	13-K	GATEHOUSE
SH-9	13-K	FLAMMABLE STORAGE
S-SH-10	15-H	WARMING SHED
S-805	10-C	LSU MOCKUP
S-806	10-C	LST " "
S-859	13-F	VEHICULAR BRIDGE
S-860	" " "	" " " "
S-861	14-O	" " " "
S-877	17-L	OBSERVATION MND (OP-5)
S-885	12-M	VEHICULAR BRIDGE
S-888	11-A	" " " "

MAP OF
FRENCH CREEK AREA
 CAMP LEJEUNE, NORTH CAROLINA
 SHOWING CONDITIONS ON
 30 JUNE 1971

500 0 500 1000 1500 2000 2500
 SCALE OF FEET

W. J. ...
 CAPTAIN (C.E.C.) USN
 PUBLIC WORKS OFFICER
 MCB CLNC





MAP OF
GEIGER AREA-A
 CAMP LEJEUNE, NORTH CAROLINA
 SHOWING CONDITIONS ON
 30 JUNE 1971

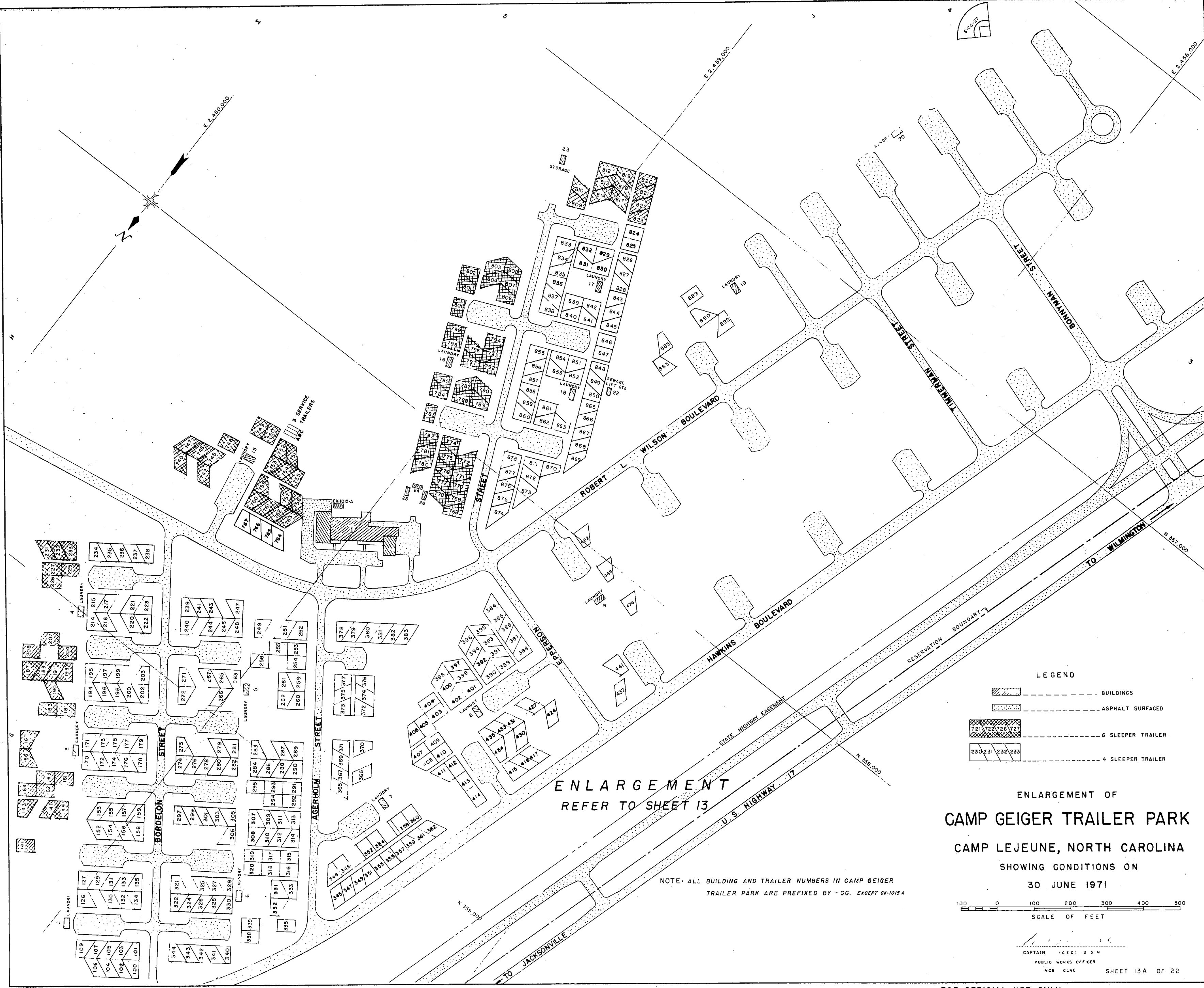
300' 0 300' 600' 900' 1200' 1500'
 GRAPHIC SCALE IN FEET

W. J. Russell
 CAPTAIN (C.E.C.) U.S.N.
 PUBLIC WORKS OFFICER
 MCB CLNC

SHEET 12 OF 22

FOR OFFICIAL USE ONLY **CAMP LEJEUNE, N.C.**





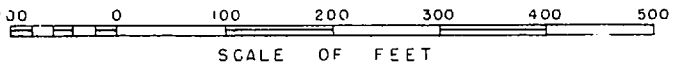
ENLARGEMENT
REFER TO SHEET 13

NOTE: ALL BUILDING AND TRAILER NUMBERS IN CAMP GEIGER TRAILER PARK ARE PREFIXED BY - CG. EXCEPT CG-1015 A

LEGEND

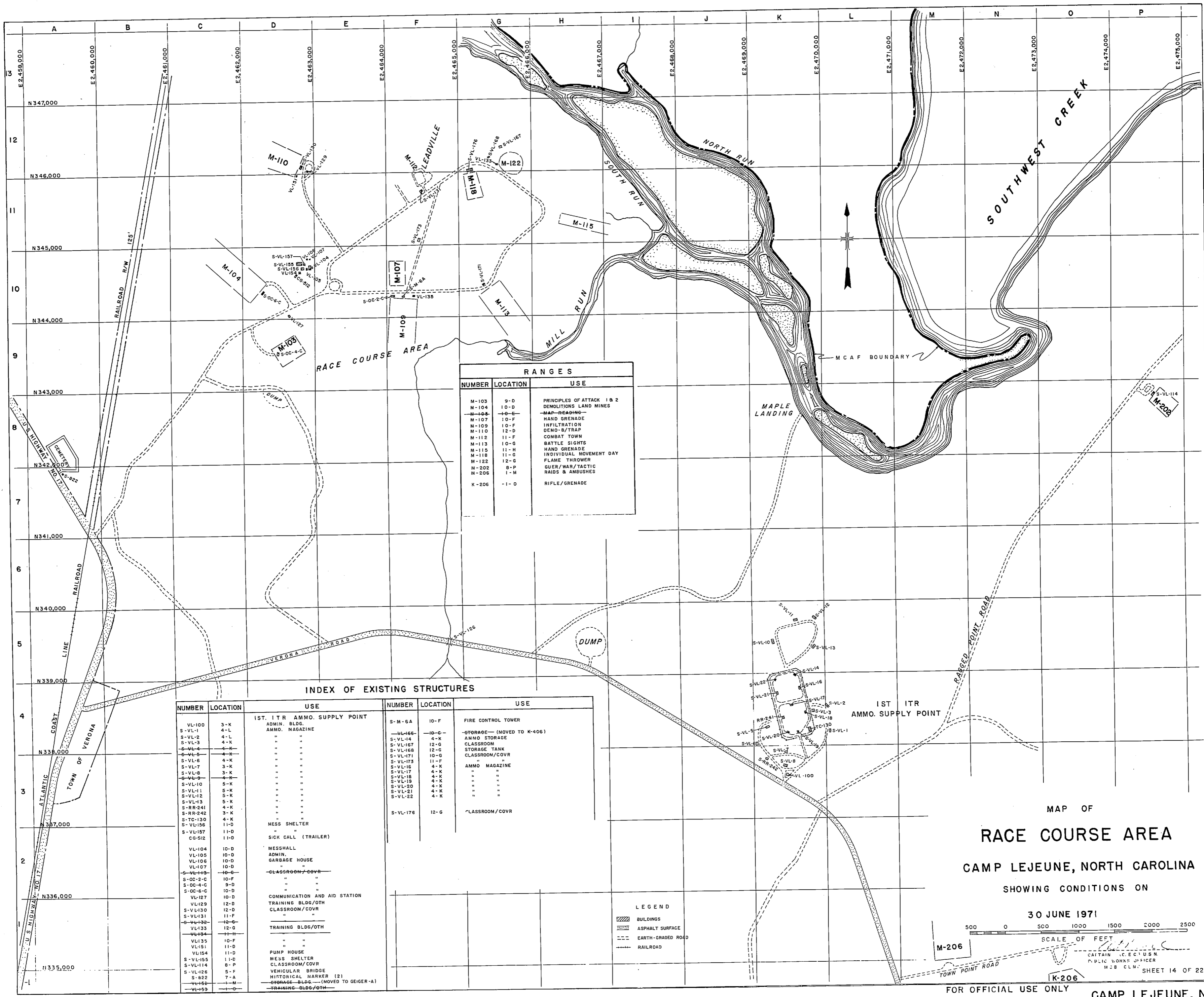
- BUILDINGS
- ASPHALT SURFACED
- 6 SLEEPER TRAILER
- 4 SLEEPER TRAILER

ENLARGEMENT OF
CAMP GEIGER TRAILER PARK
CAMP LEJEUNE, NORTH CAROLINA
SHOWING CONDITIONS ON
30 JUNE 1971



CAPTAIN (CECI) U S N
PUBLIC WORKS OFFICER
MGB CLNC
SHEET 13A OF 22





RANGES		
NUMBER	LOCATION	USE
M-103	9-D	PRINCIPLES OF ATTACK 1 & 2
M-104	10-D	DEMOLITIONS LAND MINES
M-105	10-E	MAP READING
M-107	10-F	HAND GRENADE
M-109	10-F	INFILTRATION
M-110	12-D	DEMO-B/TRAP
M-112	11-F	COMBAT TOWN
M-113	10-G	BATTLE SIGHTS
M-115	11-H	HAND GRENADE
M-118	11-G	INDIVIDUAL MOVEMENT DAY
M-122	12-G	FLAME THROWER
M-202	8-P	GUER/WAR/TACTIC
M-206	1-M	RAIDS & AMBUSHES
K-206	1-D	RIFLE/GRENADE

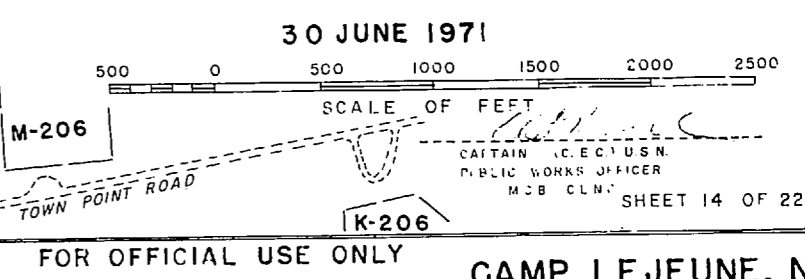
INDEX OF EXISTING STRUCTURES

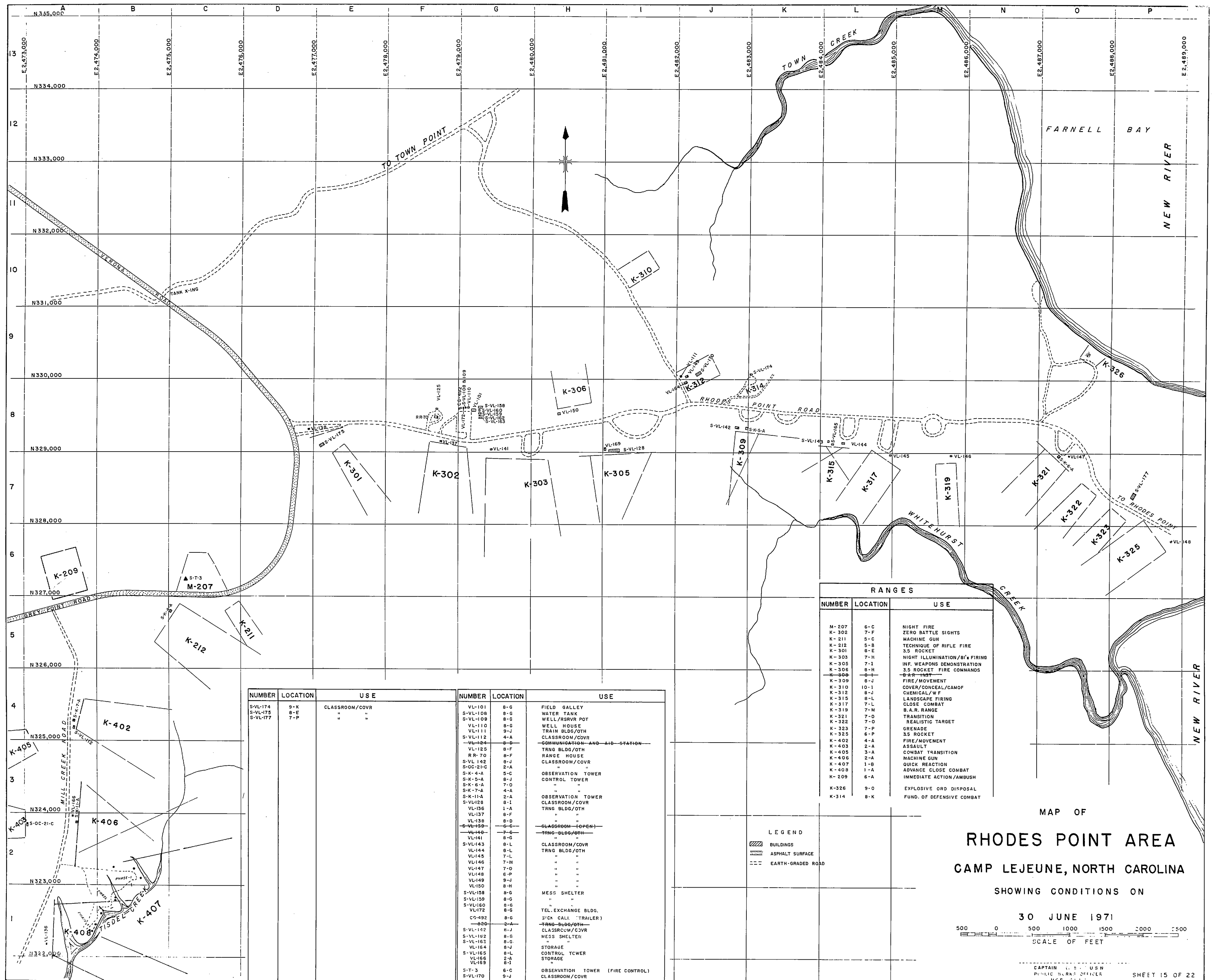
NUMBER	LOCATION	USE	NUMBER	LOCATION	USE
VL-100	3-K	1ST. ITR AMMO. SUPPLY POINT	S-M-6A	10-F	FIRE CONTROL TOWER
S-VL-1	4-L	ADMIN. BLDG.	VL-166	10-G	STORAGE (MOVED TO K-406)
S-VL-2	4-L	AMMO. MAGAZINE	S-VL-14	4-K	AMMO STORAGE
S-VL-3	4-K	"	S-VL-167	12-G	CLASSROOM
S-VL-4	4-K	"	S-VL-168	12-G	STORAGE TANK
S-VL-5	4-K	"	S-VL-171	10-G	CLASSROOM/COVR
S-VL-6	4-K	"	S-VL-173	11-F	"
S-VL-7	3-K	"	S-VL-16	4-K	AMMO MAGAZINE
S-VL-8	3-K	"	S-VL-17	4-K	"
S-VL-9	4-K	"	S-VL-18	4-K	"
S-VL-10	5-K	"	S-VL-19	4-K	"
S-VL-11	5-K	"	S-VL-20	4-K	"
S-VL-12	5-K	"	S-VL-21	4-K	"
S-VL-13	5-K	"	S-VL-22	4-K	"
S-RR-241	4-K	"			
S-RR-242	3-K	"	S-VL-176	12-G	CLASSROOM/COVR
S-TC-130	4-K	"			
S-VL-156	11-D	MESS SHELTER			
S-VL-157	11-D	"			
CG-512	11-D	SICK CALL (TRAILER)			
VL-104	10-D	MESSHALL			
VL-105	10-D	ADMIN. BLDG.			
VL-106	10-D	GARBAGE HOUSE			
VL-107	10-D	"			
S-VL-113	10-G	CLASSROOM/COVR			
S-OC-2-C	10-F	"			
S-OC-4-C	9-D	"			
S-OC-6-C	10-D	"			
VL-127	10-D	COMMUNICATION AND AID STATION			
VL-129	12-D	TRAINING BLDG/OTH			
S-VL-130	12-D	CLASSROOM/COVR			
S-VL-131	12-D	"			
S-VL-132	12-G	"			
VL-133	12-G	TRAINING BLDG/OTH			
VL-134	11-H	"			
VL-135	10-F	"			
VL-151	11-D	"			
VL-154	11-D	PUMP HOUSE			
S-VL-155	11-D	MESS SHELTER			
S-VL-114	8-P	CLASSROOM/COVR			
S-VL-126	5-F	VEHICULAR BRIDGE			
S-822	7-A	HISTORICAL MARKER (2)			
VL-156	1-M	STORAGE-BLDG (MOVED TO GEIGER-A)			
VL-153	1-D	TRAINING-BLDG/OTH			

LEGEND

	BUILDINGS
	ASPHALT SURFACE
	EARTH-GRADED ROAD
	RAILROAD

MAP OF
RACE COURSE AREA
 CAMP LEJEUNE, NORTH CAROLINA
 SHOWING CONDITIONS ON





NUMBER	LOCATION	USE	NUMBER	LOCATION	USE
S-VL-174	9-K	CLASSROOM/COVR	VL-101	8-G	FIELD GALLEY
S-VL-175	8-E	"	S-VL-108	8-G	WATER TANK
S-VL-177	7-P	"	S-VL-109	8-G	WELL/RSRVR POT
			VL-110	8-G	WELL HOUSE
			VL-111	9-J	TRAIN BLDG/OTH
			S-VL-112	4-A	CLASSROOM/COVR
			VL-124	8-D	COMMUNICATION AND AID STATION
			VL-125	8-F	TRNG BLDG/OTH
			RR-70	8-F	RANGE HOUSE
			S-VL-142	8-J	CLASSROOM/COVR
			S-OC-21-C	2-A	"
			S-K-4-A	5-C	OBSERVATION TOWER
			S-K-5-A	8-J	CONTROL TOWER
			S-K-6-A	7-D	"
			S-K-7-A	4-A	"
			S-K-11-A	2-A	OBSERVATION TOWER
			S-VL-128	8-1	CLASSROOM/COVR
			VL-136	1-A	TRNG BLDG/OTH
			VL-137	8-F	"
			VL-138	8-D	"
			S-VL-150	8-G	CLASSROOM (OPEN)
			VL-140	7-G	TRNG BLDG/OTH
			VL-141	8-G	"
			S-VL-143	8-L	CLASSROOM/COVR
			VL-144	8-L	TRNG BLDG/OTH
			VL-145	7-L	"
			VL-146	7-M	"
			VL-147	7-D	"
			VL-148	6-P	"
			VL-149	9-J	"
			VL-150	8-H	"
			S-VL-158	8-G	MESS SHELTER
			S-VL-159	8-G	"
			S-VL-160	8-G	"
			VL-172	8-G	TEL. EXCHANGE BLDG.
			CG-492	8-G	31/2 CALL TRAILER
			TRNG-BLDG/OTH	8-G	TRNG-BLDG/OTH
			S-VL-142	8-J	CLASSROOM/COVR
			S-VL-162	8-G	MESS SHELTER
			VL-164	8-J	"
			S-VL-165	8-L	STORAGE
			VL-166	2-A	CONTROL TOWER
			VL-169	8-1	STORAGE
			ST-3	8-C	OBSERVATION TOWER (FIRE CONTROL)
			S-VL-170	9-J	CLASSROOM/COVR

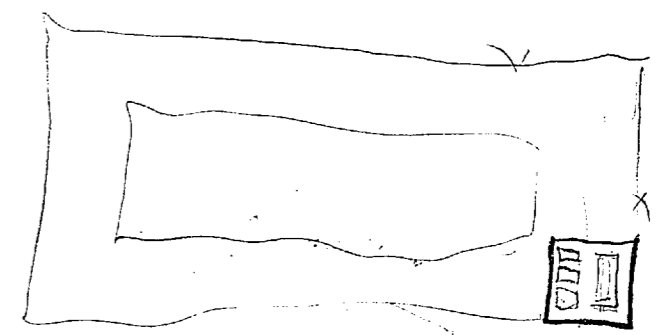
RANGES		
NUMBER	LOCATION	USE
M-207	6-C	NIGHT FIRE
K-302	7-F	ZERO BATTLE SIGHTS
K-211	5-C	MACHINE GUN
K-212	5-B	TECHNIQUE OF RIFLE FIRE
K-301	8-E	3.5 ROCKET
K-303	7-H	NIGHT ILLUMINATION/B1'S FIRING
K-305	7-1	INF. WEAPONS DEMONSTRATION
K-306	8-H	3.5 ROCKET FIRE COMMANDS
K-308	8-I	BAR INST
K-309	8-J	FIRE/MOVEMENT
K-310	10-1	COVER/CONCEAL/CAMOF
K-312	8-J	CHEMICAL/W/F
K-315	8-L	LANDSCAPE FIRING
K-317	7-L	CLOSE COMBAT
K-319	7-M	B.A.R. RANGE
K-321	7-O	TRANSITION
K-322	7-O	REALISTIC TARGET
K-323	7-P	GRENADE
K-325	6-P	3.5 ROCKET
K-402	4-A	FIRE/MOVEMENT
K-403	2-A	ASSAULT
K-405	3-A	COMBAT TRANSITION
K-406	2-A	MACHINE GUN
K-407	1-B	QUICK REACTION
K-408	1-A	ADVANCE CLOSE COMBAT
K-209	6-A	IMMEDIATE ACTION/AMBUSH
K-326	9-0	EXPLOSIVE ORD DISPOSAL
K-314	8-K	FUND. OF DEFENSIVE COMBAT

LEGEND	
	BUILDINGS
	ASPHALT SURFACE
	EARTH-GRADED ROAD

MAP OF
RHODES POINT AREA
 CAMP LEJEUNE, NORTH CAROLINA
 SHOWING CONDITIONS ON
 30 JUNE 1971

500 0 500 1000 1500 2000 2500
 SCALE OF FEET





NUMBER	LOCATION	USE
S-BB-1	14-M	SEWAGE PUMP STATION NO. 7
BB-2	14-M	THEATER
BB-3	14-M	MARINE CORPS EXCHANGE
BB-3A	14-M	MARINE CORPS EXCHANGE STOREHOUSE
BB-4	15-N	CHLORINATOR HOUSE
BB-5	13-M	ADMINISTRATION BUILDING
BB-6	14-M	ST COV ORG/OTH
BB-7	14-M	MESS HALL
BB-8	14-M	FIRE STATION
BB-9	14-M	CENTRAL HEATING PLANT
BB-10	13-M	DISPENSARY
BB-11	13-M	BARRACKS
BB-12	14-M	BARRACKS
BB-13	14-M	BARRACKS
BB-14	14-M	BARRACKS
BB-15	14-M	ST COV ORG/OTH
BB-16	14-M	"
BB-17	12-L	OFFICERS' QUARTERS, MARRIED
BB-18	12-L	OFFICERS' QUARTERS
BB-19	12-L	OFFICERS' QUARTERS
BB-20	12-L	OFFICERS' QUARTERS
BB-21	12-L	OFFICERS' QUARTERS
BB-22	12-L	OFFICERS' QUARTERS
BB-23	12-M	OFFICERS' QUARTERS
BB-24	12-M	OFFICERS' QUARTERS
S-BB-25	14-L	(100,000 GALS) ELEVATED WATER TANK
BB-26	14-K	HEATING PLANT
BB-27	14-K	STAMP HDG CLUB
BB-28	15-K	ADMINISTRATION BUILDING
BB-29	16-K	ARM
BB-30	15-K	APPLIED INSTRUC. BUILDING
BB-31	15-K	STORAGE, OFFICE & CLASSROOM
BB-32	14-J	APPLIED INSTRUCTION BUILDING
BB-33	14-J	STORAGE SHED
BB-34	13-J	MAINTENANCE SHED
BB-35	10-L	OFFICERS' CLUB
BB-36	13-L	STORAGE
BB-37	14-J	APPLIED INSTRUCTION BUILDING
BB-38	14-J	GUARD HOUSE
BB-39	13-M	LIBRARY (EXISTING BUILDING)
BB-40	13-M	PX ANNEX (EXISTING BUILDING)
BB-41	14-L	SHARPS (EXISTING BUILDING)
BB-42	14-L	STAFF HQS CLUB (EXISTING BUILDING)
BB-43	14-L	PUMP HOUSE FOR WELL - W
BB-44	15-K	PUMP HOUSE FOR WELL - V
BB-45	13-M	BACHELOR OFFICERS' QUARTERS
BB-46	11-K	BOAT HOUSE
BB-47	14-M	STORAGE BUILDING
BB-48	13-K	ACADEMIC & GENERAL INST. BUILDING
BB-49	14-J	"
BB-50	15-L	APPL INST BLDG
BB-51	15-K	HEAVY EQUIP & MAINT. TRANSPORT BLDG.
BB-52	15-L	APPL INST BLDG
BB-54	14-K	E.M. SERVICE CLUR
S-BB-55	15-J	BASEBALL DIAMOND
S-BB-56	14-J	VOLLEYBALL COURT
S-BB-57	13-L	TENNIS COURT
S-BB-58	13-L	TENNIS COURT
S-BB-59	13-M	BADMINTON AND HANDBALL COURT
S-BB-60	13-L	TENNIS COURT

NUMBER	LOCATION	USE
S-BB-61	15-J	SOFTBALL DIAMOND
S-BB-62	15-M	STORAGE
BB-63	15-K	"
BB-64	15-K	"
S-BB-65	15-N	IMHOFF TANK
S-BB-66	15-N	SLUDGE DRYING BEDS
BB-68	15-K	STORAGE
BB-69	13-M	TELEPHONE EXCHANGE BUILDING
S-BB-70	15-L	FUEL STORAGE AND PUMP ISLAND
BB-71	15-K	APPLIED INSTRUCTION BUILDING
BB-72	15-K	TOILET
BB-73	16-L	APPL INST BLDG
BB-74	15-L	PROFESSIONAL TOWN
S-BB-75	14-L	OUTDOOR THEATER
S-T-8	3-K	FOREST FIRE AND OBSERVATION TOWER

NUMBER	LOCATION	USE
BB-89	18-N	ACD/GEN INS BLDG
BB-90	18-N	"
BB-91	18-N	"
BB-92	18-N	"
BB-93	15-K	"
S-BB-94	13-L	LUBRICATION FACILITY
BB-95	15-K	ACD/GEN INS BLDG
BB-96	18-N	TOILET
BB-97	18-N	PUMP HOUSE
BB-98	18-N	TOILET
S-BB-99	15-K	POLICE SGT OFF.
BB-100	16-L	ACAD. & GEN. INSTR. BLDG.


NUMBER	LOCATION	USE
A-1	11-I	AUTO VE MNT FAC
A-2	11-I	AMPHIBIOUS TRACTOR SHOP
A-3	11-I	"
A-4	10-M	WATER BALANCING TANK & CONTROL BUILDING
A-5	10-M	PUMP HOUSE FOR DEEP WELL
A-6	11-I	MAINTENANCE SHOP
A-7	11-I	ST COV ORG/OTH
A-8	11-I	"
A-9	11-I	"
A-10	11-I	"
A-11	11-I	AUTO VE MNT FAC
A-12	11-I	ST. COV ORG/OTH
A-13	11-I	MAINT FAC/OTH
A-14	11-I	ST COV ORG/OTH
A-15	3-K	GUARD HOUSE
A-20	3-K	GATE HOUSE
S-A-21	11-H	FUEL DISPENSING FACILITY
S-A-22	11-I	REPAIR HOUSE
S-A-23	11-I	DERAILMENT
S-A-24	3-K	HISTORICAL MARKERS (3)
A-25	15-I	BOAT HOUSE
S-A-26	11-I	GREASE RACK
S-A-27	10-O	WASH RACK
S-A-28	11-J	BOAT HOUSE
S-A-29	11-J	L.V. WASH RACK
S-A-30	11-I	FUEL DISP FAC
S-A-31	11-J	ROPE CLIMB
S-A-32	11-I	COVERED CLASSROOM
A-33	11-H	GATE/ENTRY HSE
S-A-34	11-I	GREASE RACK

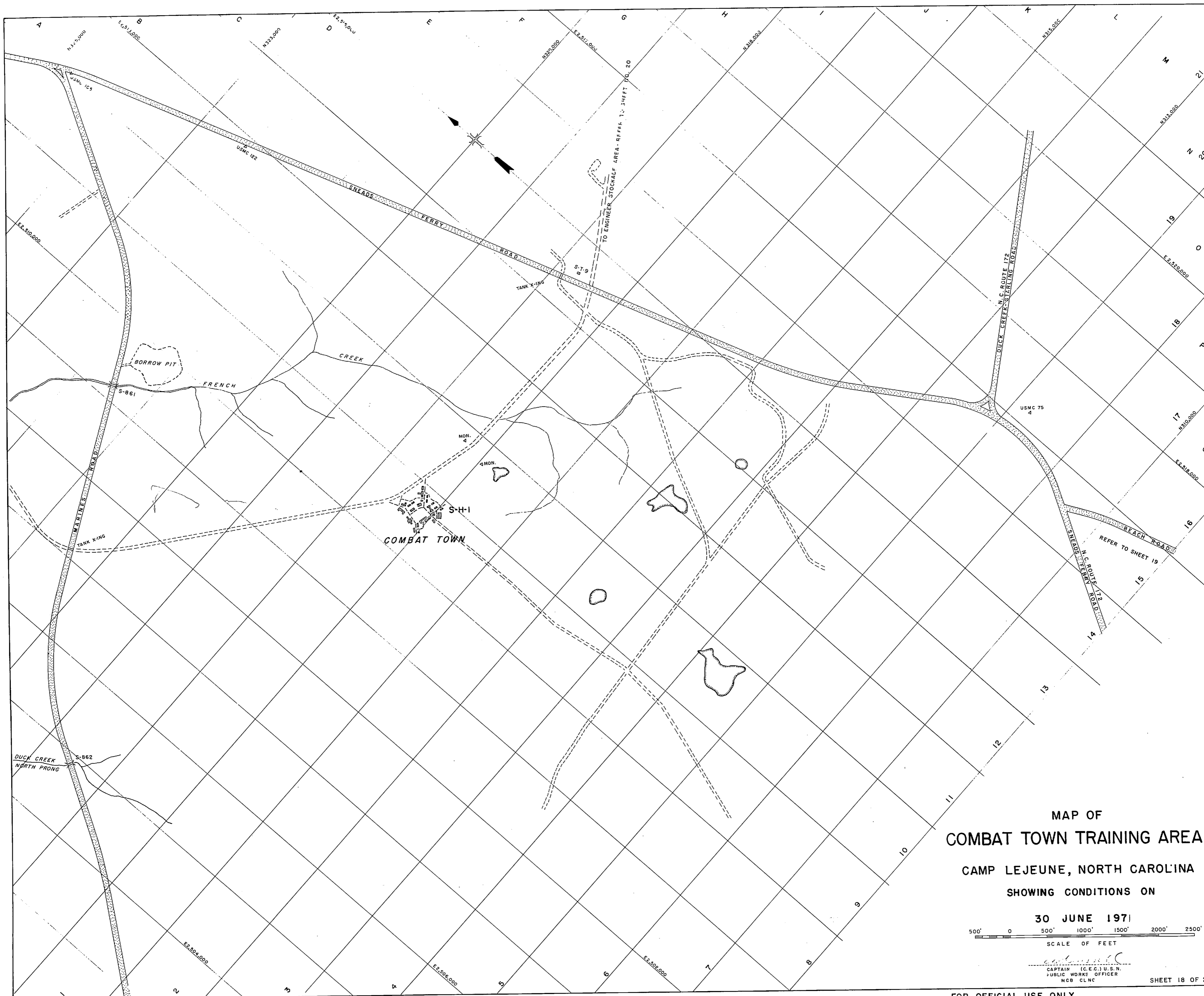
FLAGPOLES		
NUMBER	LOCATION	USE
S-BB-2A	14-L	NATIONAL ENSIGN
S-BB-10A	13-M	DATE FLAG
S-BB-40B	13-M	RECREATION FLAG
S-BB-28A	15-K	NATIONAL ENSIGN

NUMBER	LOCATION	USE
BB-101	14-M	QUONSET HUT (ADMINISTRATION)
BB-102	14-M	"
BB-103	14-M	"
BB-104	14-M	"
BB-105	15-M	"
BB-106	15-M	"
BB-107	15-M	"
BB-108	14-J	"
BB-109	14-J	"
BB-110	14-M	ACD/GEN INS BLDG
BB-111	15-M	ST COV ORG/OTH
BB-112	15-M	"
BB-113	15-M	"
BB-114	15-M	"
BB-115	14-M	"
BB-116	15-M	"
BB-117	14-M	"
BB-118	15-M	"
BB-119	15-M	"
BB-120	15-M	"
BB-121	15-M	"
BB-122	15-M	"
BB-123	15-M	"
BB-124	15-M	"
BB-125	15-M	"
BB-126	15-M	"
BB-127	15-M	"
BB-128	15-M	"
BB-129	15-M	"
BB-130	15-M	"
BB-131	15-M	"
BB-132	15-M	"
BB-133	15-M	"
S-BB-134	15-M	SOFTBALL DIAMOND
S-BB-135	15-M	BASEBALL DIAMOND
BB-136	15-L	ACADEMIC & GEN. INSTR. BLDG
BB-137	15-L	ADMIN BLDG
BB-138	14-J	ACD/GEN INS BLDG
BB-139	14-J	"
S-BB-140	13-J	BRIDGE STORAGE SHED
BB-141	17-P	STORAGE
BB-142	14-J	APPL INSTR BLDG
BB-143	13-J	ST COV ORG/OTH
S-BB-144	13-K	STORAGE SHED
S-BB-145	14-J	ST COV ORG/OTH
S-BB-146	14-J	TRNG FAC/OTH
S-BB-147	14-J	APPL INSTR BLDG
S-BB-148	14-K	ST COV ORG/OTH
S-BB-149	14-K	ST COV ORG/OTH
S-BB-150	14-K	ST COV ORG/OTH
BB-151	12-L	TOILET
S-BB-152	15-M	TOILET
S-BB-153	15-M	TOILET
S-BB-154	14-J	WATER TANK
S-BB-155	17-O	MAGAZINE
S-BB-156	17-O	"
S-BB-157	17-O	"
S-BB-158	16-O	"
S-BB-159	16-N	"
S-BB-160	18-N	"
S-BB-161	14-J	GENERATOR SHED
S-BB-162	15-K	ROPE CLIMBING FACILITY
S-BB-163	13-M	SAWMILL SHED
S-BB-164	13-M	ST COV ORG/OTH
S-BB-165	13-K	ST COV ORG/OTH
S-BB-166	15-N	CHLORINE CONTACT CHAMBER
S-BB-167	15-N	WASH RACK
S-BB-168	13-K	ST COV ORG/OTH
S-BB-169	13-K	"
S-BB-170	14-K	"
BB-171	14-K	"
BB-172	14-K	"

NUMBER	LOCATION	USE
S-BB-173	13-K	SAND/GRAVEL STR.
BB-174	18-N	TRAINING BLDG
BB-175	15-N	"
BB-176	18-O	"
BB-177	14-L	SERVICE STATION
S-BB-178	13-J	PIER
S-BB-179	14-K	ELECT. DIST. MOCK-UP
S-BB-180	14-K	RIGGING MOCK-UP
S-BB-181	13-J	BRIDGE MOCK-UP
S-BB-182	13-J	WATER TOWER
S-BB-183	13-K	SAWMILL
S-BB-184	15-I	BUS SHELTER
S-BB-185	15-I	"
S-BB-186	14-M	"
S-BB-187	15-K	"
S-BB-188	15-K	STORAGE
S-BB-189	15-K	"
BB-190	14-L	WATER TREATMENT PLANT
S-BB-191	14-L	RESERVOIR (350,000 GALS.)
BB-192	13-L	STORAGE
BB-193	14-J	GENERATOR SHED
S-BB-194	11-K	RECREATION DOCK
S-BB-195	11-K	VOLLEYBALL COURT
S-BB-196	13-M	"
S-BB-197	14-M	"
S-BB-198	15-M	"
S-BB-199	13-M	RECREATION PIER
BB-204	15-N	SEW PUMP STA.
S-BB-205	15-N	SEW TREAT PLANT
S-BB-206	15-N	"
S-BB-207	15-N	"
S-BB-208	15-K	REC. BLDG.
S-BB-209	15-L	PLAYING COURT
BB-210	14-M	STORAGE

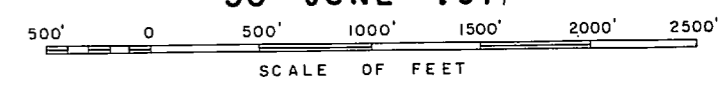
MAP OF
**ENGINEER AND
 AMPHIBIAN TROOPS AREA
 COURTHOUSE BAY
 CAMP LEJEUNE, NORTH CAROLINA**
 SHOWING CONDITIONS ON
30 JUNE 1971
 SCALE OF FEET
 500 0 500 1000 1500 2000 2500
 CAPTAIN (E.C.) U.S.N.
 PUBLIC WORKS OFFICER
 MCB CLNC





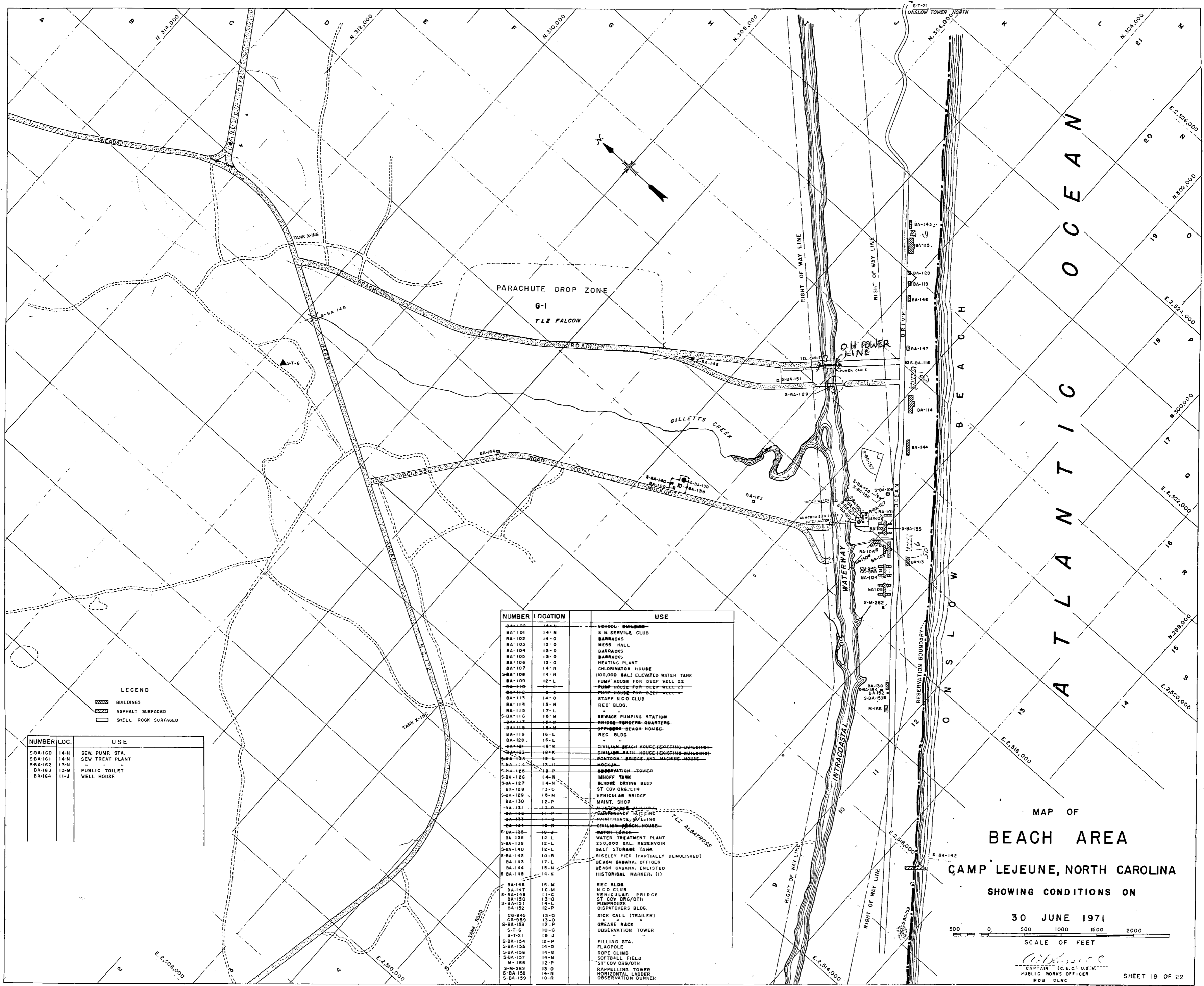
MAP OF
COMBAT TOWN TRAINING AREA
 CAMP LEJEUNE, NORTH CAROLINA
 SHOWING CONDITIONS ON

30 JUNE 1971



CAPTAIN (C.E.C.) U.S.N.
 PUBLIC WORKS OFFICER
 MGB CLNC

57



LEGEND

- BUILDINGS
- ASPHALT SURFACED
- SHELL ROCK SURFACED

NUMBER	LOC.	USE
S-BA-160	14-N	SEW. PUMP. STA.
S-BA-161	14-N	SEW TREAT PLANT
S-BA-162	13-N	"
BA-163	13-M	PUBLIC TOILET
BA-164	11-J	WELL HOUSE

NUMBER	LOCATION	USE
BA-100	14-N	SCHOOL BUILDING
BA-101	14-N	E M SERVICE CLUB
BA-102	14-O	BARRACKS
BA-103	13-O	MESS HALL
BA-104	13-O	BARRACKS
BA-105	13-O	BARRACKS
BA-106	13-O	HEATING PLANT
BA-107	14-N	CHLORINATOR HOUSE
BA-108	14-N	100,000 GALS ELEVATED WATER TANK
BA-109	12-L	PUMP HOUSE FOR DEEP WELL 22
BA-110	11-J	PUMP HOUSE FOR DEEP WELL 23
BA-111	9-E	PUMP HOUSE FOR DEEP WELL 24
BA-112	14-N	STAFF N CO CLUB
BA-113	15-N	REC BLDG.
BA-114	15-N	"
BA-115	17-L	"
S-BA-116	16-M	SEWAGE PUMPING STATION
BA-117	18-M	BRIDGE-SERGEANTS QUARTERS
BA-118	14-N	OFFSHORE BEACH HOUSE
BA-119	16-L	REC BLDG.
BA-120	16-L	"
BA-121	18-K	CIVILIAN BEACH HOUSE (EXISTING BUILDING)
BA-122	18-K	CIVILIAN BATH HOUSE (EXISTING BUILDING)
BA-123	18-L	BOILER ROOM-BRIDGE AND MACHINE HOUSE
S-BA-124	13-II	MOCKUP
S-BA-125	18-P	OBSERVATION TOWER
S-BA-126	14-N	IMHOFF TANK
S-BA-127	14-N	SLUDGE DRYING BED
BA-128	13-G	ST COV ORG/OTH
S-BA-129	18-M	VEHICULAR BRIDGE
BA-130	12-P	MAINT. SHOP
BA-131	13-P	WATER TOWER
BA-132	12-L	WATER TREATMENT PLANT
BA-133	12-L	250,000 GAL. RESERVOIR
S-BA-134	12-L	SALT STORAGE TANK
S-BA-142	10-R	RISELEY PIER (PARTIALLY DEMOLISHED)
BA-143	17-L	BEACH CABANA, OFFICER
BA-144	15-N	BEACH CABANA, ENLISTED
S-BA-145	14-K	HISTORICAL MARKER, (1)
BA-146	16-M	REC BLDG.
BA-147	16-M	N CO CLUB
S-BA-148	11-G	VEHICULAR BRIDGE
BA-150	13-O	ST COV ORG/OTH
S-BA-151	14-L	PUMPHOUSE
BA-152	12-P	DISPATCHERS BLDG.
CG-945	13-O	SICK CALL (TRAILER)
CG-959	13-O	"
S-BA-153	12-P	GREASE RACK
S-T-6	10-G	OBSERVATION TOWER
S-T-21	19-J	"
S-BA-154	12-P	FILLING STA.
S-BA-155	14-O	FLAGPOLE
S-BA-156	14-N	ROPE CLIMB
S-BA-157	14-N	SOFTBALL FIELD
M-166	12-P	ST COV ORG/OTH
S-M-262	13-O	RAPPELLING TOWER
S-BA-158	14-N	HORIZONTAL LADDER
S-BA-159	10-R	OBSERVATION BUNKER

MAP OF
BEACH AREA
 CAMP LEJEUNE, NORTH CAROLINA
 SHOWING CONDITIONS ON
30 JUNE 1971

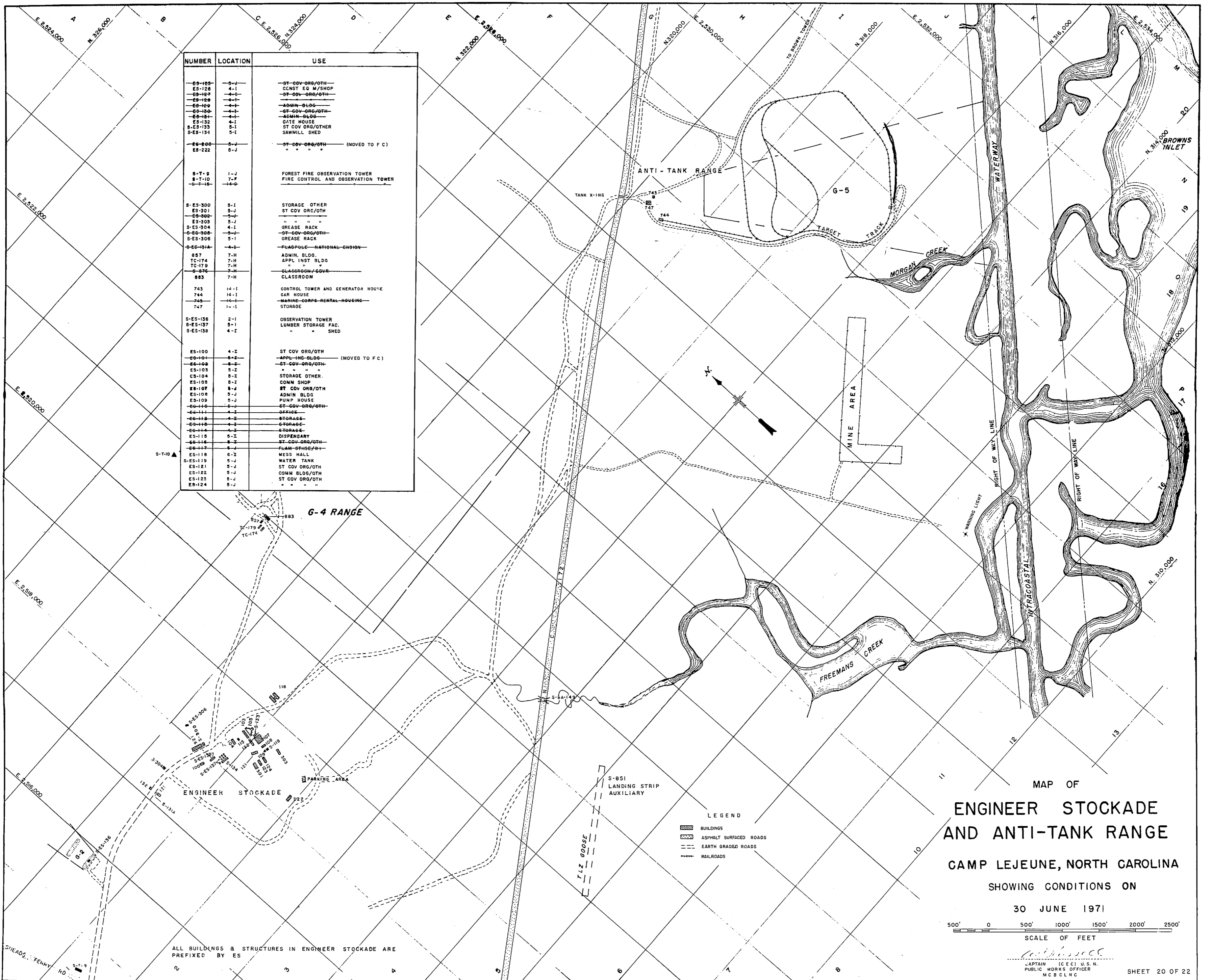
500 0 500 1000 1500 2000
 SCALE OF FEET

CAPTAIN T. E. ST. U. S. N.
 PUBLIC WORKS OFFICER
 MGB CLNC

SHEET 19 OF 22



NUMBER	LOCATION	USE
ES-125	5-J	ST COV ORG/OTH
ES-126	4-I	CONST ED W/SHOP
ES-127	4-E	ST COV ORG/OTH
ES-128	4-I	" " " "
ES-129	4-I	" " " "
ES-130	4-I	ADMIN BLDG
ES-131	4-I	ST COV ORG/OTH
ES-132	4-I	ADMIN BLDG
ES-133	4-I	GTE HOUSE
S-ES-134	5-I	ST COV ORG/OTHER
S-ES-134	5-I	SAWMILL SHED
ES-200	5-J	ST COV ORG/OTH (MOVED TO FC)
ES-222	5-J	" " " "
S-T-9	1-J	FOREST FIRE OBSERVATION TOWER
S-T-10	7-F	FIRE CONTROL AND OBSERVATION TOWER
S-T-15	14-G	" " " "
S-ES-300	5-I	STORAGE OTHER
ES-301	5-J	ST COV ORG/OTH
ES-302	5-J	" " " "
ES-303	5-J	" " " "
S-ES-304	4-I	GREASE RACK
S-ES-305	5-J	ST COV ORG/OTH
S-ES-306	5-I	GREASE RACK
S-EG-131A	4-I	FLAGPOLE NATIONAL ENSIGN
857	7-H	ADMIN. BLDG.
TC-174	7-H	APPL INST BLDG
TC-179	7-H	" " " "
8-876	7-H	CLASSROOM/COVER
883	7-H	CLASSROOM
743	14-I	CONTROL TOWER AND GENERATOR HOUSE
744	14-I	CAR HOUSE
745	14-I	MARINE CORPS RENTAL HOUSING
747	14-I	STORAGE
S-ES-138	2-I	OBSERVATION TOWER
S-ES-137	5-I	LUMBER STORAGE FAC.
S-ES-138	4-I	" " SHED
ES-100	4-Z	ST COV ORG/OTH (MOVED TO FC)
ES-101	8-Z	APPL INST BLDG
ES-102	8-Z	ST COV ORG/OTH
ES-103	5-Z	" " " "
ES-104	5-Z	STORAGE OTHER
ES-105	5-Z	COMM SHOP
ES-107	5-I	ST COV ORG/OTH
ES-108	5-J	ADMIN BLDG
ES-109	5-J	PUMP HOUSE
ES-110	5-J	ST COV ORG/OTH
ES-111	4-I	STORAGE
ES-112	4-I	STORAGE
ES-113	4-I	STORAGE
ES-114	4-I	STORAGE
ES-115	5-Z	DISPENSARY
ES-116	8-Z	ST COV ORG/OTH
ES-117	5-J	FLAM STRIKE/PT
ES-118	6-Z	MESS HALL
S-ES-119	5-J	WATER TANK
ES-121	5-J	ST COV ORG/OTH
ES-122	5-J	COMM BLDG/OTH
ES-123	5-J	ST COV ORG/OTH
ES-124	5-J	" " " "




MAP OF
**ENGINEER STOCKADE
AND ANTI-TANK RANGE**
CAMP LEJEUNE, NORTH CAROLINA
SHOWING CONDITIONS ON
30 JUNE 1971

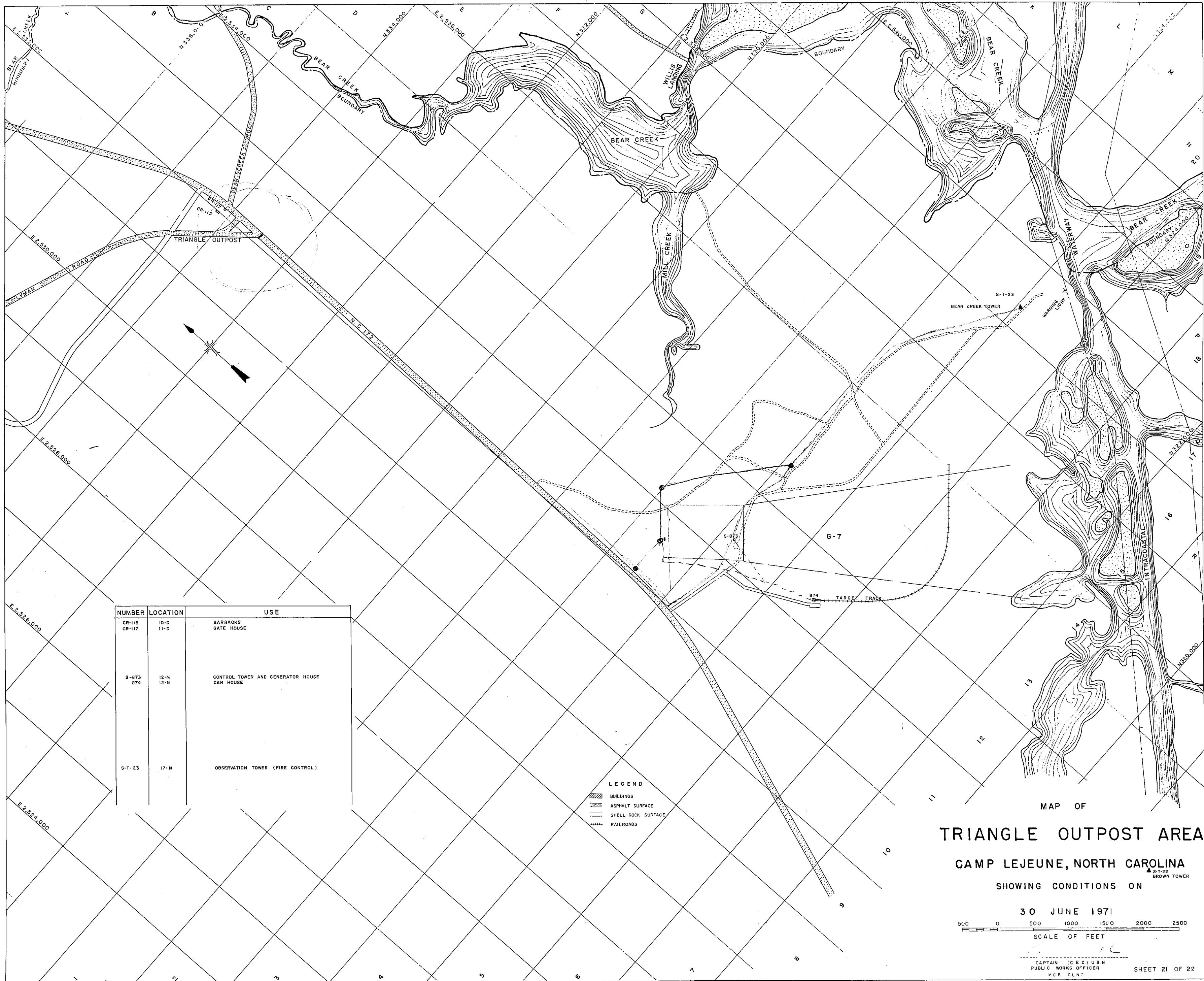
500' 0 500' 1000' 1500' 2000' 2500'
SCALE OF FEET

CAPTAIN (C E C) U.S.N.
PUBLIC WORKS OFFICER
MCB CLNC

SHEET 20 OF 22

ALL BUILDINGS & STRUCTURES IN ENGINEER STOCKADE ARE
PREFIXED BY ES





NUMBER	LOCATION	USE
CR-115	10-D	BARRACKS
CR-117	11-D	GATE HOUSE
S-873	12-M	CONTROL TOWER AND GENERATOR HOUSE
874	12-N	CAR HOUSE
S-T-23	17-N	OBSERVATION TOWER (FIRE CONTROL)

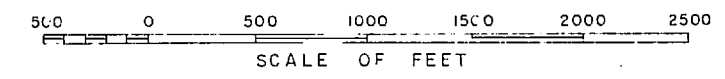
- LEGEND
- BUILDINGS
 - ASPHALT SURFACE
 - SHELL ROCK SURFACE
 - RAILROADS

MAP OF
TRIANGLE OUTPOST AREA

CAMP LEJEUNE, NORTH CAROLINA

SHOWING CONDITIONS ON

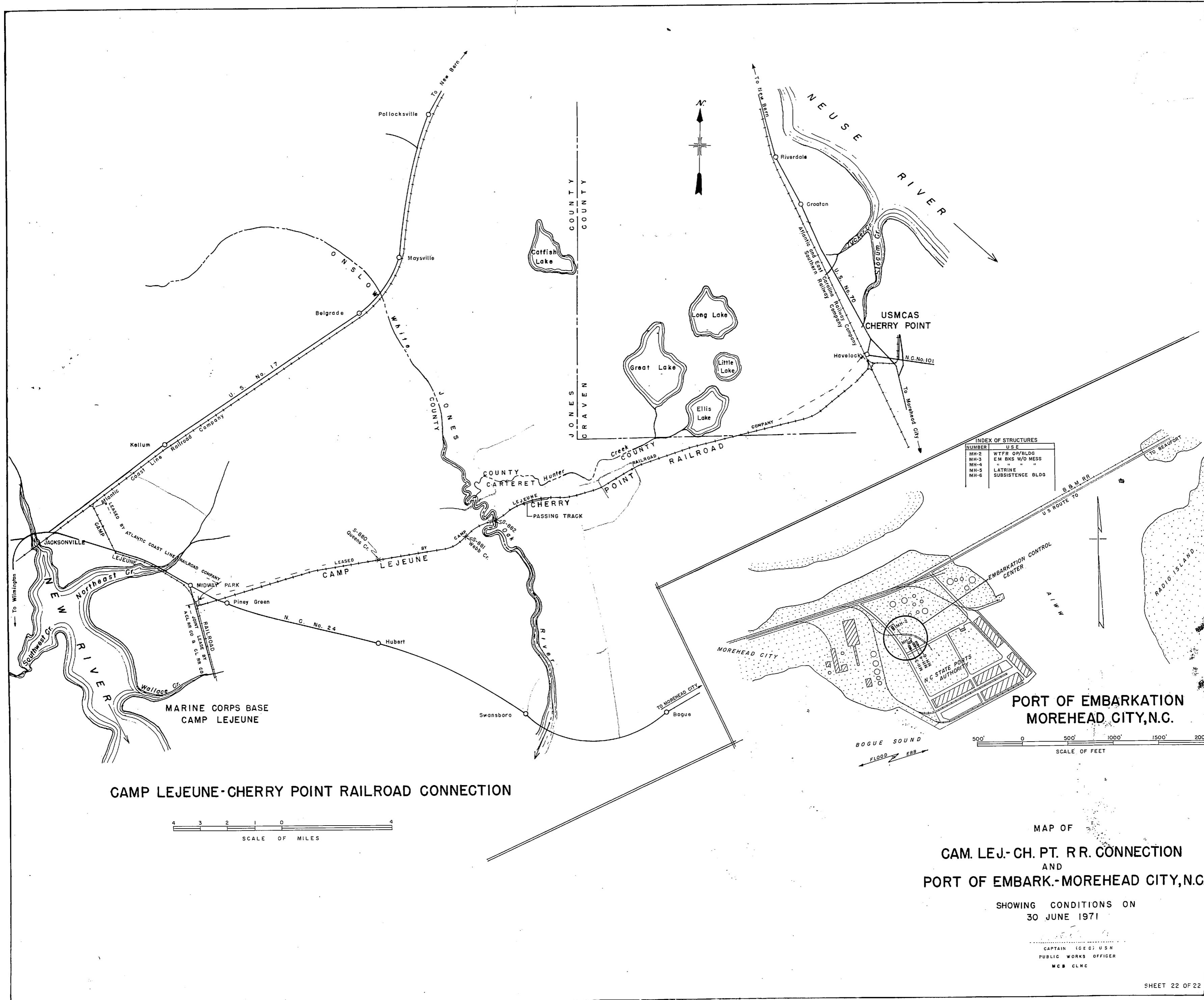
30 JUNE 1971



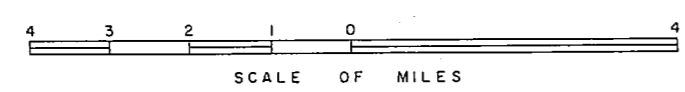
CAPTAIN (C E C) USN
 PUBLIC WORKS OFFICER
 VCR CLN2

SHEET 21 OF 22





CAMP LEJEUNE-CHERRY POINT RAILROAD CONNECTION



**MAP OF
CAM. LEJ.- CH. PT. RR. CONNECTION
AND
PORT OF EMBARK.-MOREHEAD CITY, N.C.**

SHOWING CONDITIONS ON
30 JUNE 1971

CAPTAIN (C) U.S.N.
PUBLIC WORKS OFFICER
MCB CLNC

