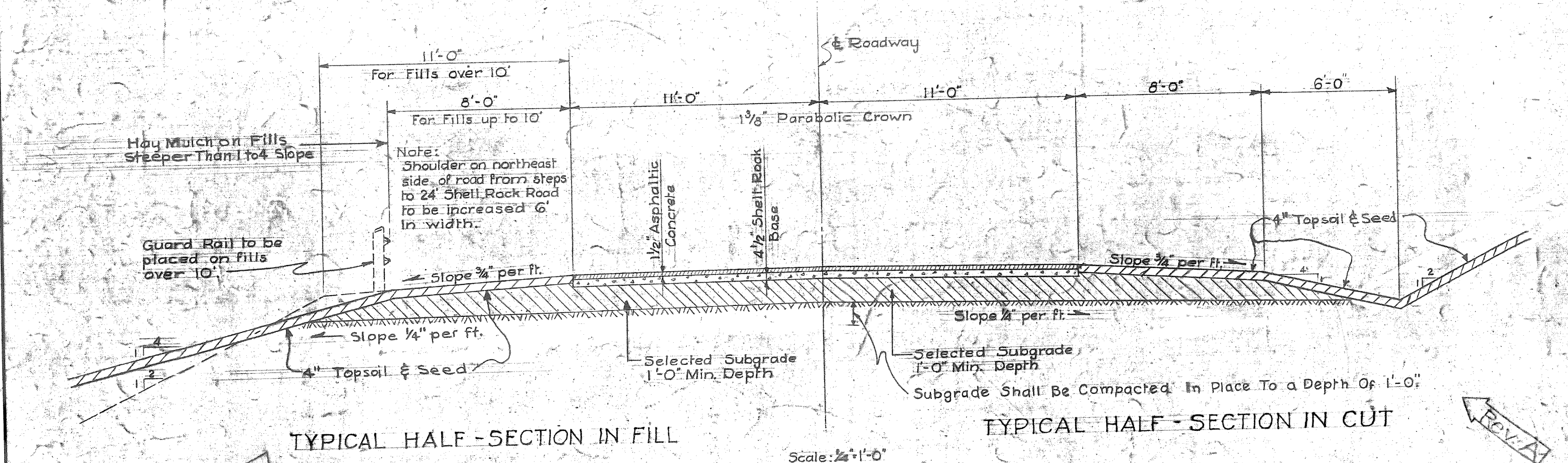


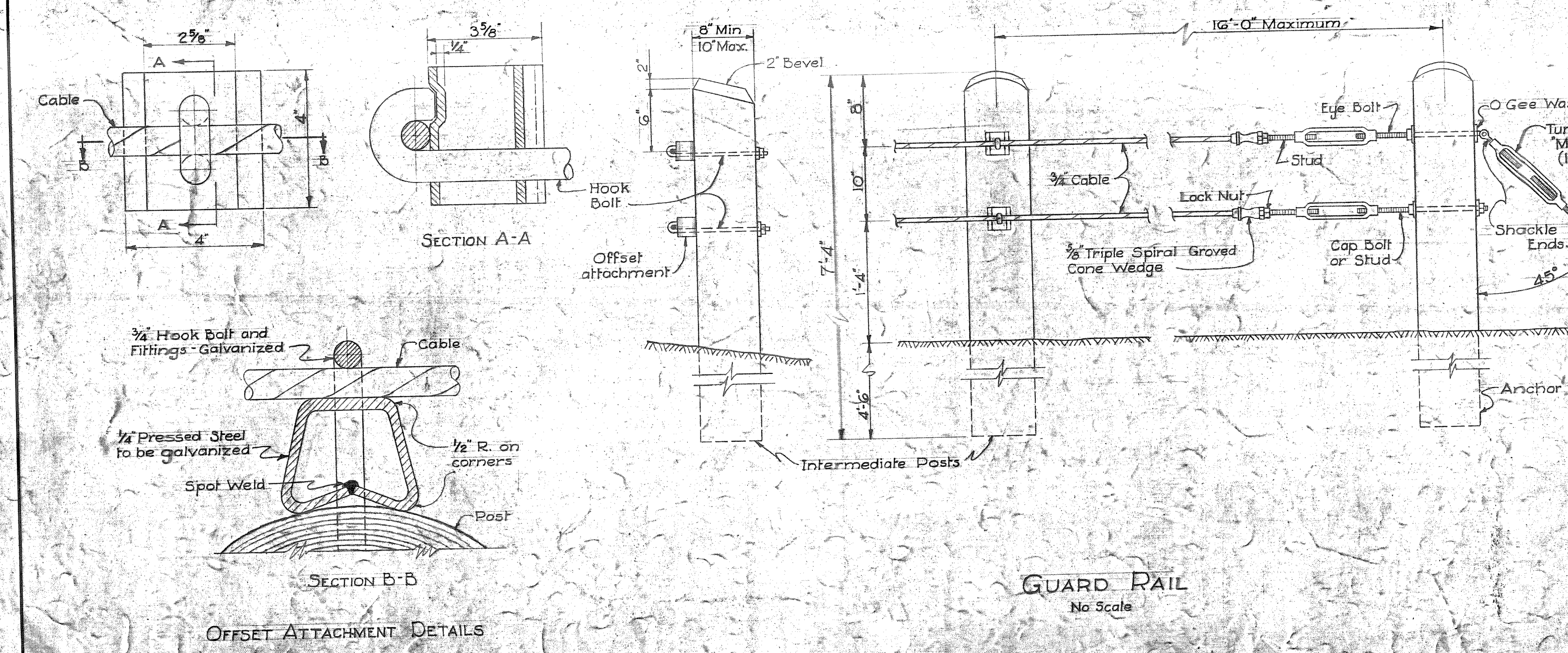
PLAN  
1"=100'

PROFILE  
Scale: Horiz. 1"=100'  
Vert. 1"=10'

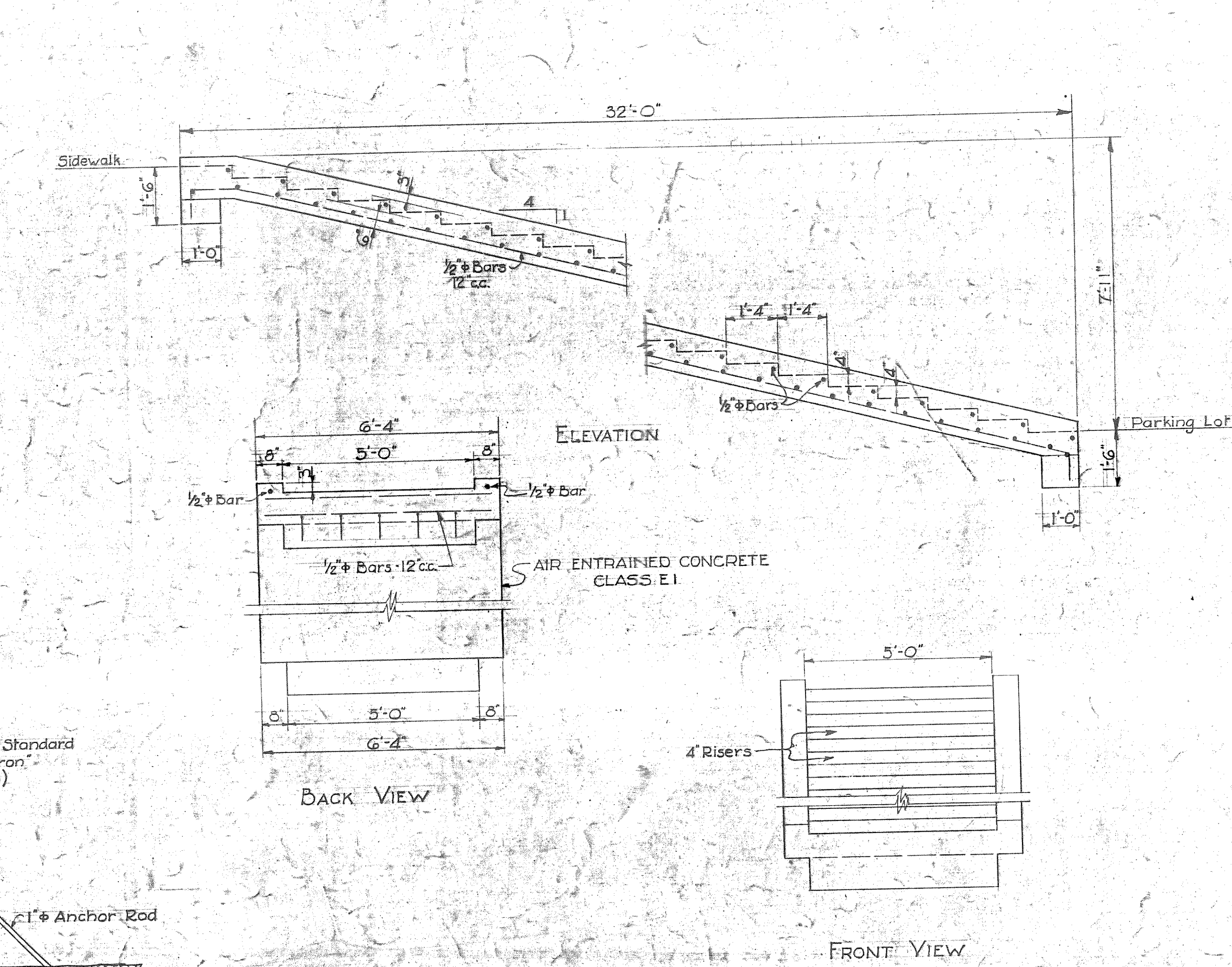


TYPICAL HALF-SECTION IN FILL

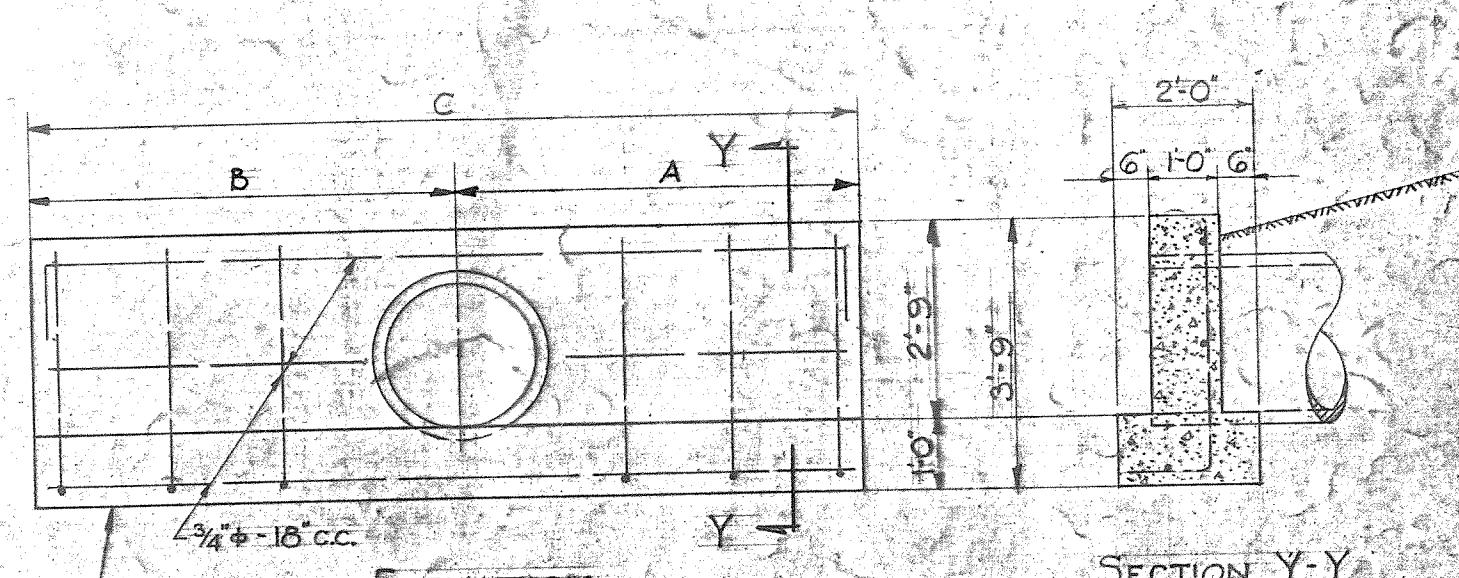
TYPICAL HALF-SECTION IN CUT



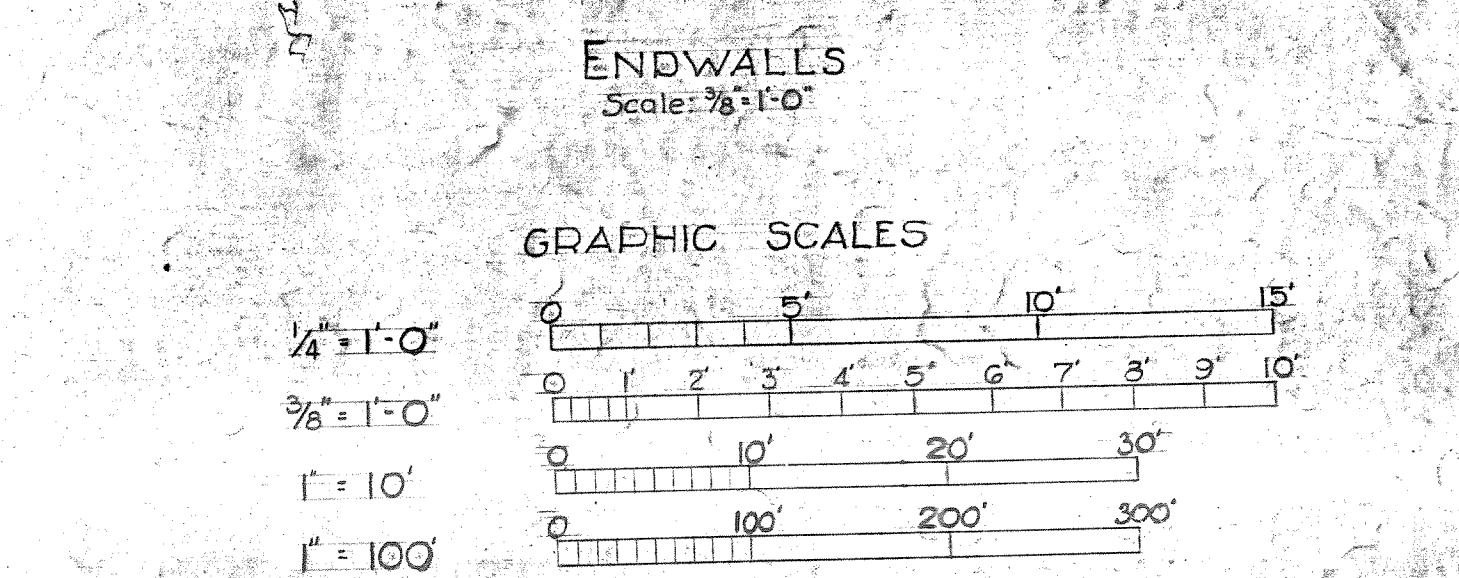
GUARD RAIL  
No Scale



STAIRWAY  
AT STA. 73+50  
Scale: 3/8"=1'-0"



STATION	SIDE	DIMENSIONS OF ENDWALL		
		A	B	C
55+20.0	Lt.	5'-6"	10'-6"	16'-0"
55+78.5	Rt.	10'-6"	6'-6"	17'-0"
64+00.0	Rt.	5'-6"	5'-6"	11'-0"



SYMBOL	REVISIONS	DATE	APPROVAL
A	REVISED IN ACCORDANCE WITH ADDENDUM #1	6/16/53	[Signature]

DEPARTMENT OF THE NAVY  
DISTRICT PUBLIC WORKS OFFICE 6TH MD CHARLESTON, S.C.  
DURHAM, NORTH CAROLINA  
ARCHITECT & ENGINEERS

BUREAU OF YARDS & DOCKS  
CAMP LEJEUNE, NORTH CAROLINA  
BALTIMORE, MARYLAND

MARINE BARRACKS  
BRIDGE OVER INTRACOASTAL WATERWAY  
ROADWAY  
PLAN, ELEVATION & DETAILS

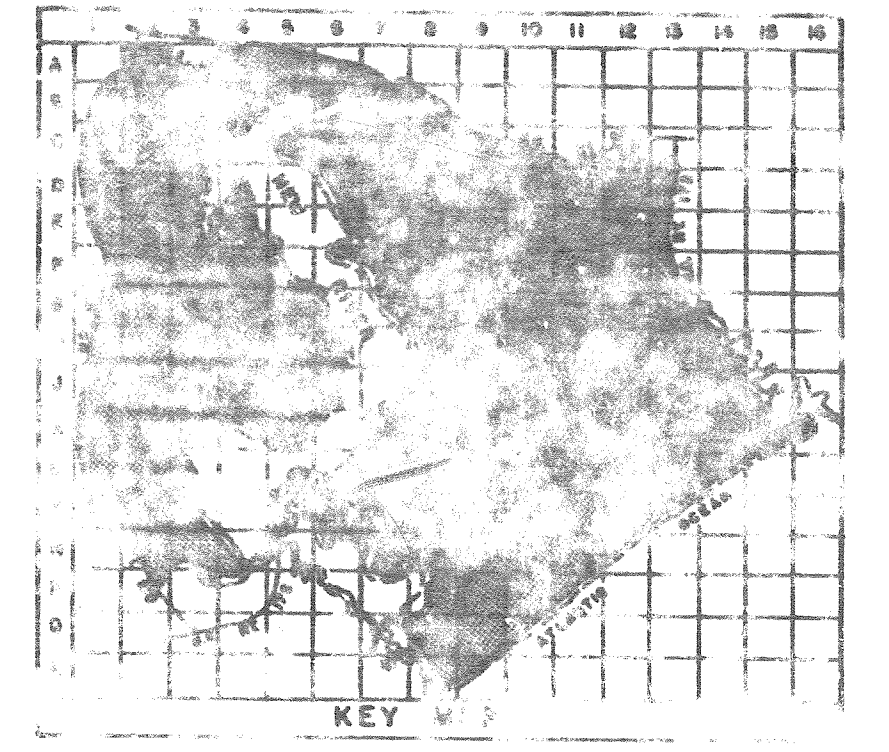
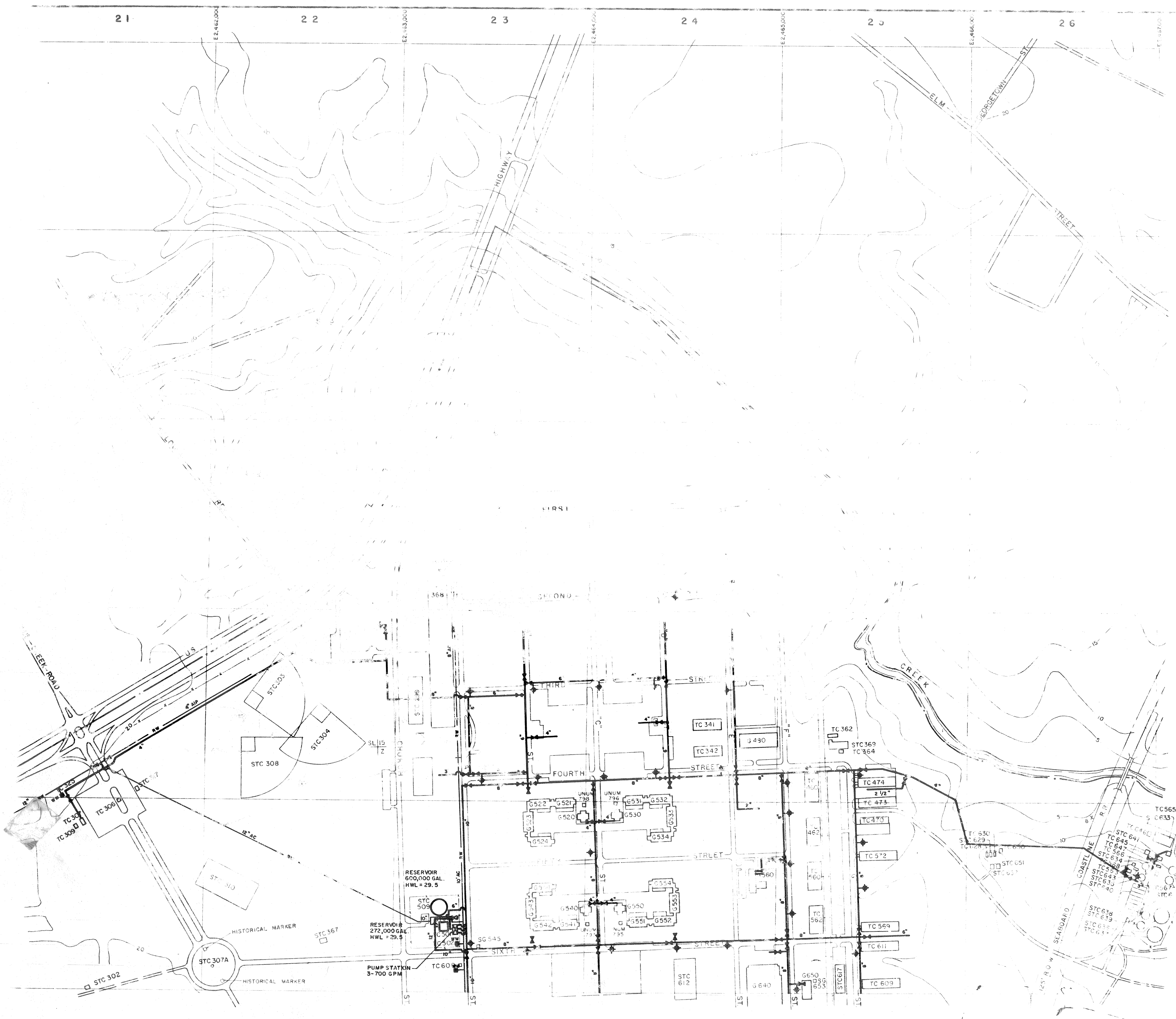
APPROVED: [Signature]  
RESIDENT OFFICER IN CHARGE

APPROVED FOR BUREAU OF YARDS & DOCKS  
DPWO FOR CHIEF OF BUREAU

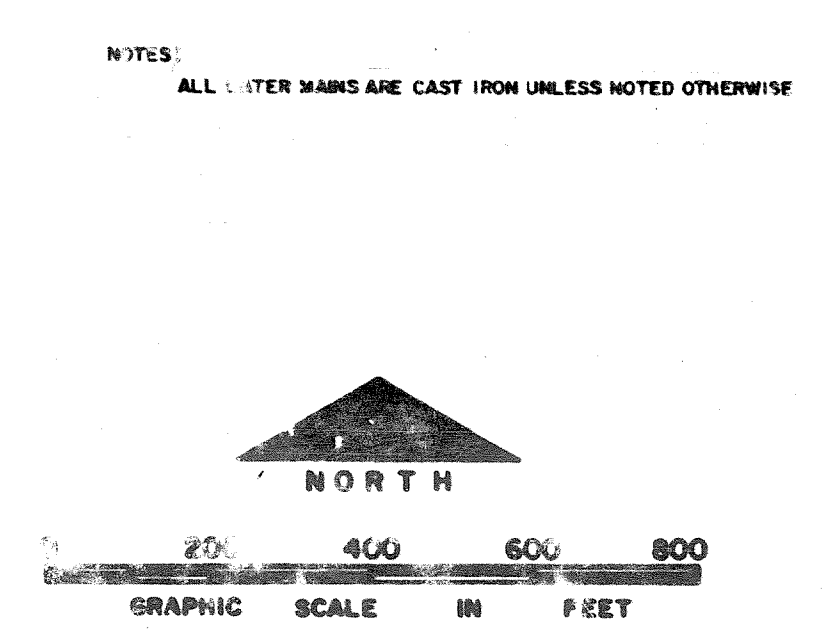
SCALE As Shown, SPEC 34123  
SHEET 2 OF 18 NOY 74153  
Y & D DRAWING NO 505666

APPROVED  
DATE  
THE QUARTERMASTER GENERAL OF  
THE MARINE CORPS

Onslow Beach Bridge




- LEGEND**
- ▭ BUILDINGS AND STRUCTURES
  - ══ ROADS AND HIGHWAYS
  - ROADS (Unpaved)
  - FENCE
  - ST. C. TOUR (Source-USGS Maps)
  - LA: DINA
  - BPS: SERVICE BOUNDARY



NO.	DESCRIPTION OF REV. OR	DATE
DEPARTMENT OF THE NAVY <b>NAVY ENGINE CORPS BASE</b> <b>CAMP LEJUNE, NORTH CAROLINA</b>		
<b>WATER DISTRIBUTION SYSTEM</b> <b>EXISTING CONDITIONS</b>		
DATE: 31 MAY 68	SCALE: GRAPHIC	SHEET A-2 OF 73
REVISED DATE:	0000127	





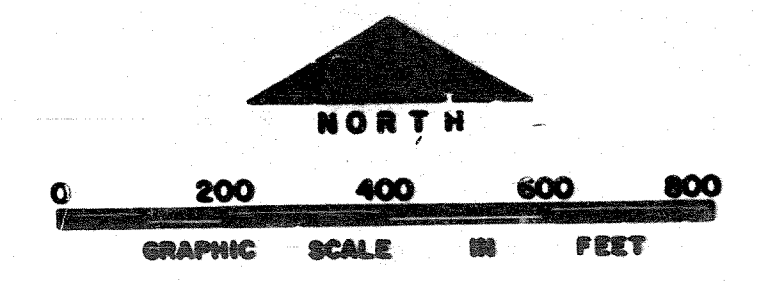
**LEGEND**

- BUILDINGS AND STRUCTURES
- ROADS AND HIGHWAYS
- ROADS (Unpaved)
- FENCE
- 5' CONTOUR (Source-USGS Maps)
- HELICOPTER LANDING ZONE
- RESERVATION BOUNDARY
- SWAMP OR MARSH


- POTABLE WATER MAIN
- RAW WATER MAIN
- VALVE
- FIRE HYDRANT
- WATER WELL

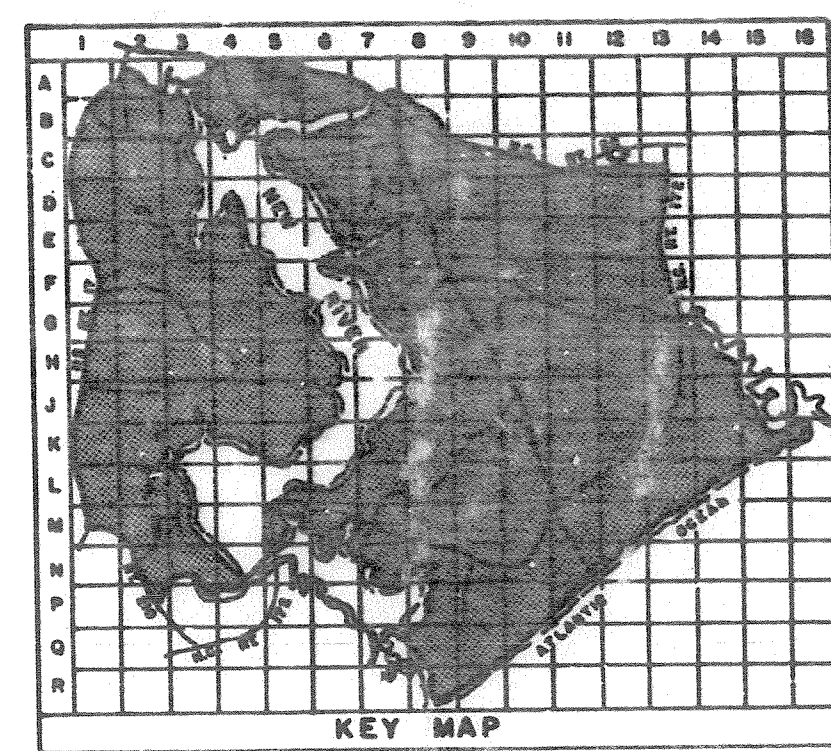
AC - ASBESTOS CEMENT

NOTES:  
ALL WATER MAINS ARE CAST IRON UNLESS NOTED OTHERWISE.



NO.	DESCRIPTION OF REVISION	DATE	BY
<b>DEPARTMENT OF THE NAVY</b> <b>MARINE CORPS BASE</b> <b>CAMP LEJEUNE, NORTH CAROLINA</b>			
<b>WATER DISTRIBUTION SYSTEM</b> <b>EXISTING CONDITIONS</b>			
DATE 31 JULY 84	SCALE: GRAPHIC	SHEET A-4 of 73	
APPROVED / DATE	00000128		






**LEGEND**


- BUILDINGS AND STRUCTURES
- ROADS AND HIGHWAYS
- ROADS (Unpaved)
- FENCE
- 5' CONTOUR (Source-USGS Maps)
- RESERVATION BOUNDARY
- 6" WATER MAIN POTABLE WATER MAIN
- R.W. RAW WATER MAIN
- VALVE
- AIR RELEASE VALVE
- FIRE HYDRANT
- WATER WELL
- ELEVATED STORAGE TANK

MATERIALS OF CONSTRUCTION  
AC - ASBESTOS CEMENT

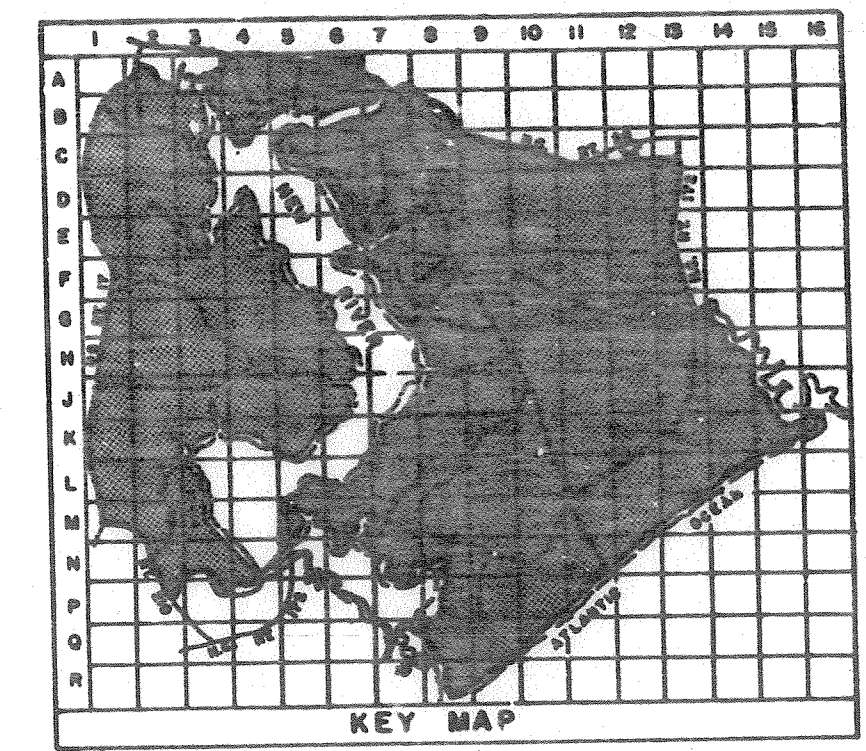
NOTES:  
ALL WATER MAINS ARE CAST IRON UNLESS NOTED OTHERWISE.



NO.	DESCRIPTION OF REVISION	DATE	INT.
<b>DEPARTMENT OF THE NAVY MARINE CORPS BASE CAMP LEJEUNE, NORTH CAROLINA</b>			
<b>WATER DISTRIBUTION SYSTEM EXISTING CONDITIONS</b>			
DATE	SCALE: GRAPHIC	SHEET A-5 of 73	
APPROVED / DATE	00000/29		



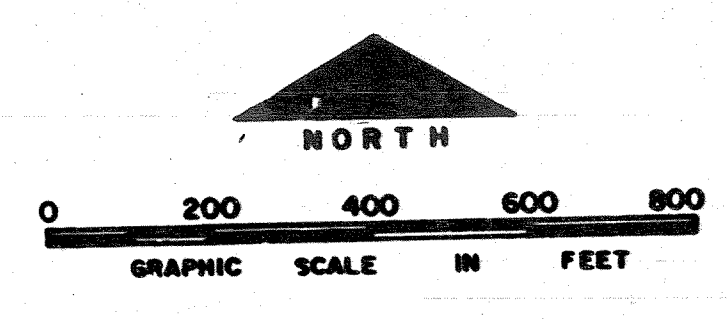




- LEGEND**
- BUILDINGS AND STRUCTURES
  - ROADS AND HIGHWAYS
  - ROADS (Unpaved)
  - FENCE
  - 5' CONTOUR (Source-USGS Maps)
  - RESERVATION BOUNDARY
- 
- POTABLE WATER MAIN
  - RAW WATER MAIN
  - VALVE
  - AIR RELEASE VALVE
  - FIRE HYDRANT
  - WATER WELL
  - ELEVATED STORAGE TANK
  - WATER METER

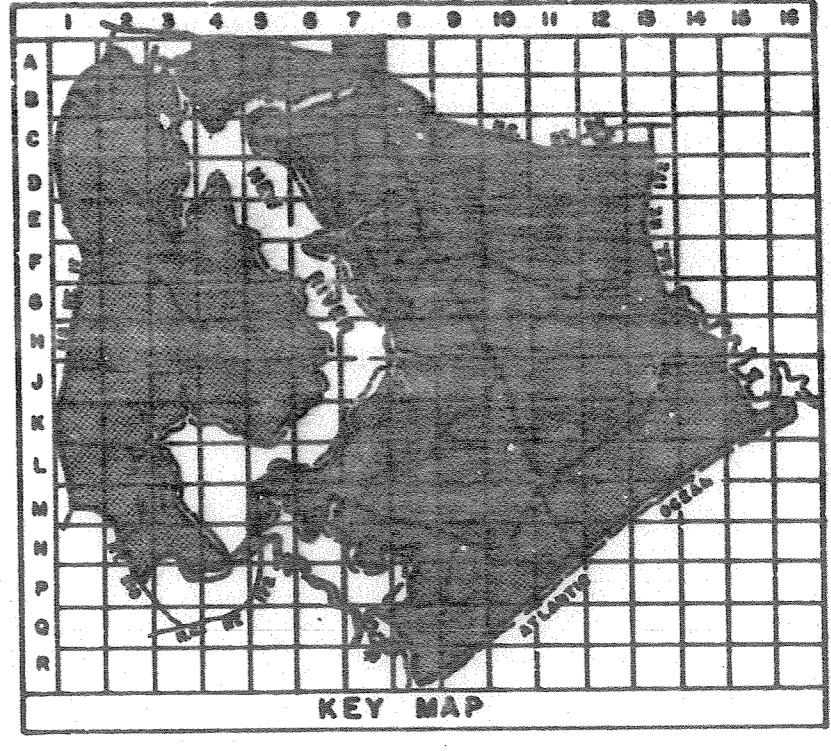
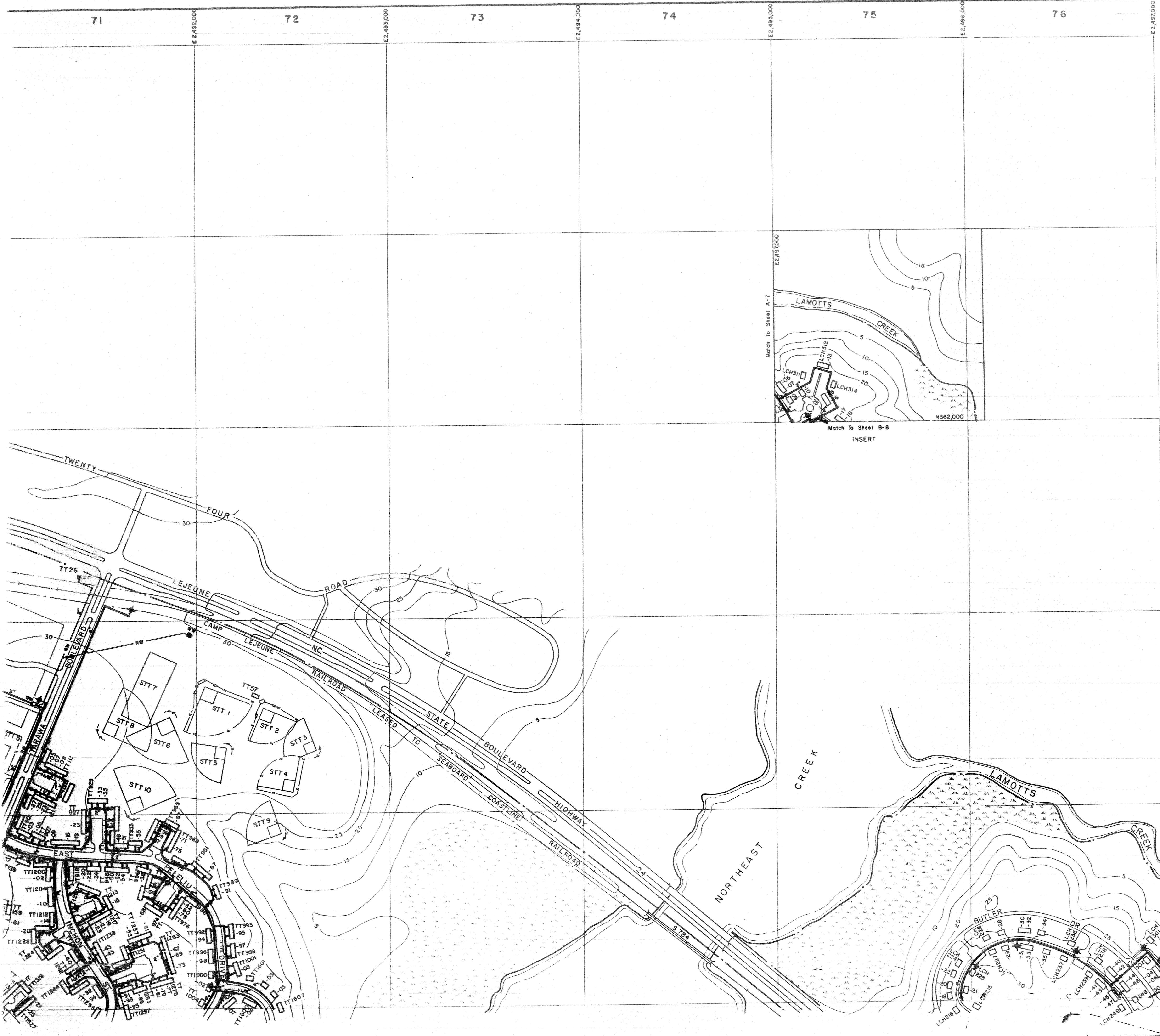
MATERIALS OF CONSTRUCTION  
AC-ASBESTOS CEMENT

NOTES:  
ALL WATER MAINS ARE CAST IRON UNLESS NOTED OTHERWISE.



NO.	DESCRIPTION OF REVISION	DATE	INT.
<b>DEPARTMENT OF THE NAVY MARINE CORPS BASE CAMP LEJEUNE, NORTH CAROLINA</b>			
<b>WATER DISTRIBUTION SYSTEM EXISTING CONDITIONS</b>			
DATE 31 JULY 84	SCALE: GRAPHIC	SHEET A-6 OF 73	
APPROVED / DATE	0000130		






**LEGEND**

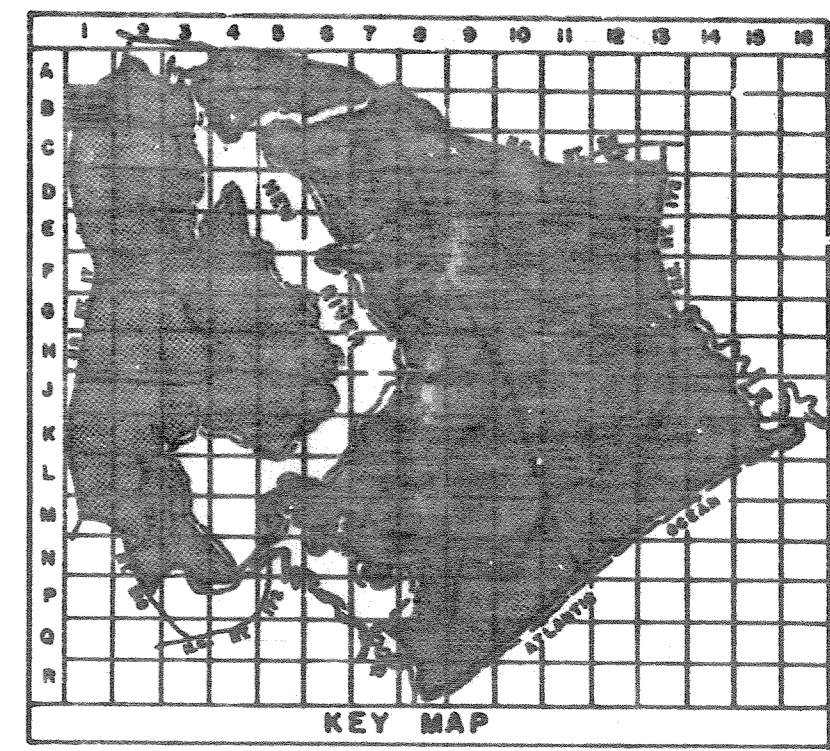
- BUILDINGS AND STRUCTURES
- ROADS AND HIGHWAYS
- ROADS (Unpaved)
- FENCE
- 5' CONTOUR (Source-USGS Maps)
- RESERVATION BOUNDARY
- SWAMP OR MARSH
- POTABLE WATER MAIN
- RAW WATER MAIN
- VALVE
- FIRE HYDRANT
- WATER WELL
- WATER METER

NOTES:  
ALL WATER MAINS ARE CAST IRON UNLESS NOTED OTHERWISE.



NO.	DESCRIPTION OF FEVISION	DATE	INT.
<b>DEPARTMENT OF THE NAVY MARINE CORPS BASE CAMP LEJEUNE, NORTH CAROLINA</b>			
<b>WATER DISTRIBUTION SYSTEM EXISTING CONDITIONS</b>			
DATE 31 JULY 84	SCALE: GRAPHIC	SHEET A-7 OF 73	
APPROVED / DATE	00000 / 31		






- LEGEND**
- ▭ BUILDINGS AND STRUCTURES
  - ROADS AND HIGHWAYS
  - - - ROADS (Unpaved)
  - x - FENCE
  - - - RESERVATION BOUNDARY
  - ~ 5' CONTOUR (Source-USGS Maps)
  - POTABLE WATER MAIN
  - RAW WATER MAIN
  - VALVE
  - ⊕ FIRE HYDRANT
  - ⊙ WATER WELL
  - ⊠ WATER METER
  - ⊞ AIR RELEASE VALVE

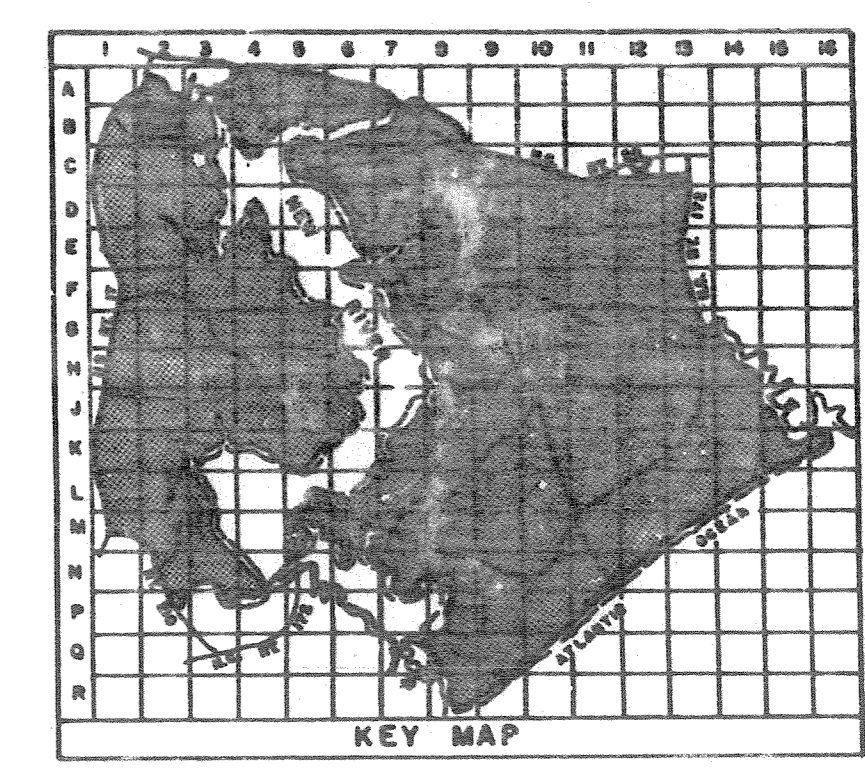
MATERIALS OF CONSTRUCTION  
AC - ASBESTOS CEMENT

NOTES:  
ALL WATER MAINS ARE CAST IRON UNLESS NOTED OTHERWISE.

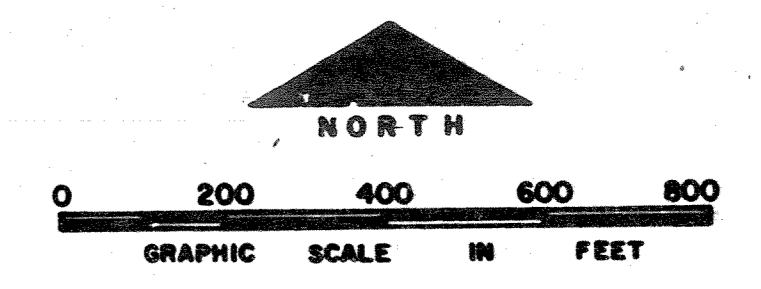


NO.	DESCRIPTION OF REVISION	DATE	BY
<b>DEPARTMENT OF THE NAVY MARINE CORPS BASE CAMP LEJEUNE, NORTH CAROLINA</b>			
<b>WATER DISTRIBUTION SYSTEM EXISTING CONDITIONS</b>			
DATE	SCALE	SHEET	
31 JULY 84	GRAPHIC	B-1 of 73	
APPROVED / DATE	0000132		





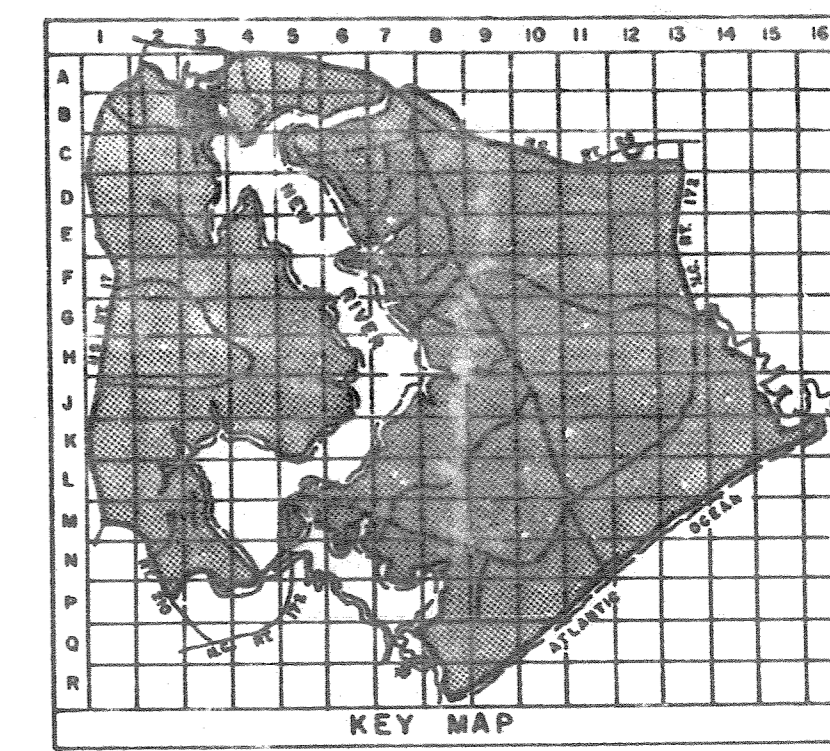
- LEGEND**
- BUILDINGS AND STRUCTURES
  - ROADS AND HIGHWAYS
  - ROADS (Unpaved)
  - FENCE
  - 5' CONTOUR (Source-USGS Maps)
  - AIR STATION BOUNDARY
  - POTABLE WATER MAIN
  - RAW WATER MAIN
  - POST INDICATOR VALVE
  - FIRE HYDRANT
  - ABANDONED IN PLACE
  - FIRE HYDRANT STATION
  - WATER WELL
  - GROUND STORAGE TANK
  - ELEVATED STORAGE TANK
  - WATER METER
  - VALVE
- MATERIALS OF CONSTRUCTION**
- AC - ASPHALT CEMENT
- NOTES:**
- ALL WATER MAINS ARE CAST IRON UNLESS NOTED OTHERWISE.
  - ALL SERVICE LINES IN 1000 & 1000 AREAS ARE 14" UNLESS NOTED OTHERWISE.



NO.	DESCRIPTION OF REVISION	DATE	INT.
<b>DEPARTMENT OF THE NAVY MARINE CORPS BASE CAMP LEJEUNE, NORTH CAROLINA</b>			
<b>WATER DISTRIBUTION SYSTEM EXISTING CONDITIONS</b>			
DATE 31 JULY 84		SCALE: GRAPHIC	SHEET B-2 OF 73
APPROVED / DATE		00000/83	



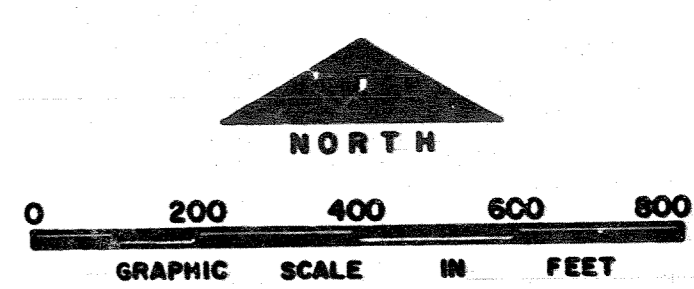




- LEGEND**
- BUILDINGS AND STRUCTURES
  - ROADS AND HIGHWAYS
  - ROADS (Unpaved)
  - FENCE
  - HELICOPTER LANDING ZONE
  - 5' CONTOUR (Source - USGS Maps)
  - RESERVATION BOUNDARY
  - AIR STATION BOUNDARY
  - SWAMP OR MARSH

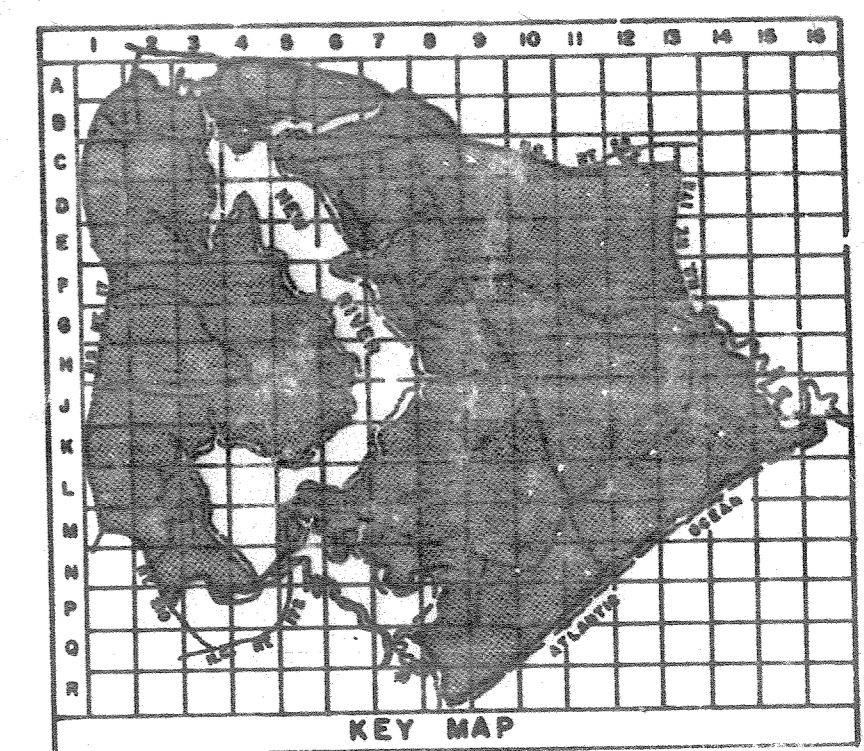
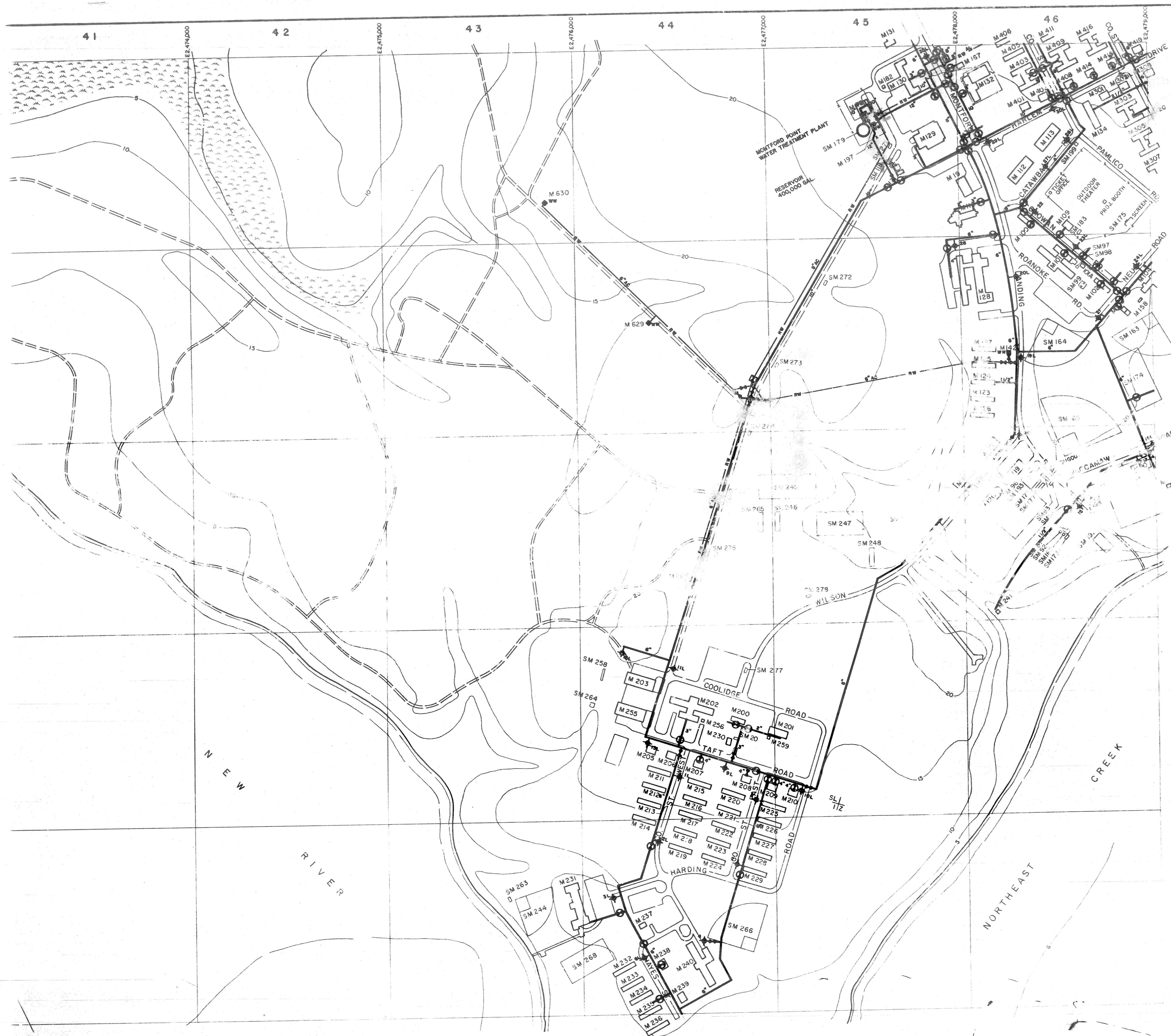
- WATER MAIN
- FIRE HYDRANT
- VALVE

NOTES:  
 ALL WATER LINES ARE CAST IRON UNLESS NOTED OTHERWISE.  
 ALL SERVICE LINES IN 1100, 1200, & 1300 AREA ARE 3/4" UNLESS NOTED OTHERWISE.



NO.	DESCRIPTION OF REVISION	DATE	INT.
<b>DEPARTMENT OF THE NAVY MARINE CORPS BASE CAMP LEJEUNE, NORTH CAROLINA</b>			
<b>WATER DISTRIBUTION SYSTEM EXISTING CONDITIONS</b>			
DATE 31 JULY 84	SCALE: GRAPHIC	SHEET B-3 of 73	
APPROVED / DATE	00000134		

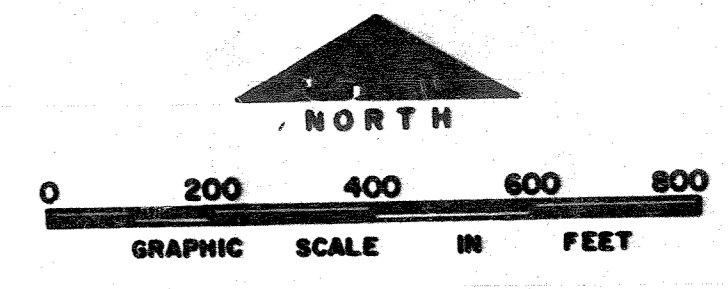




**LEGEND**

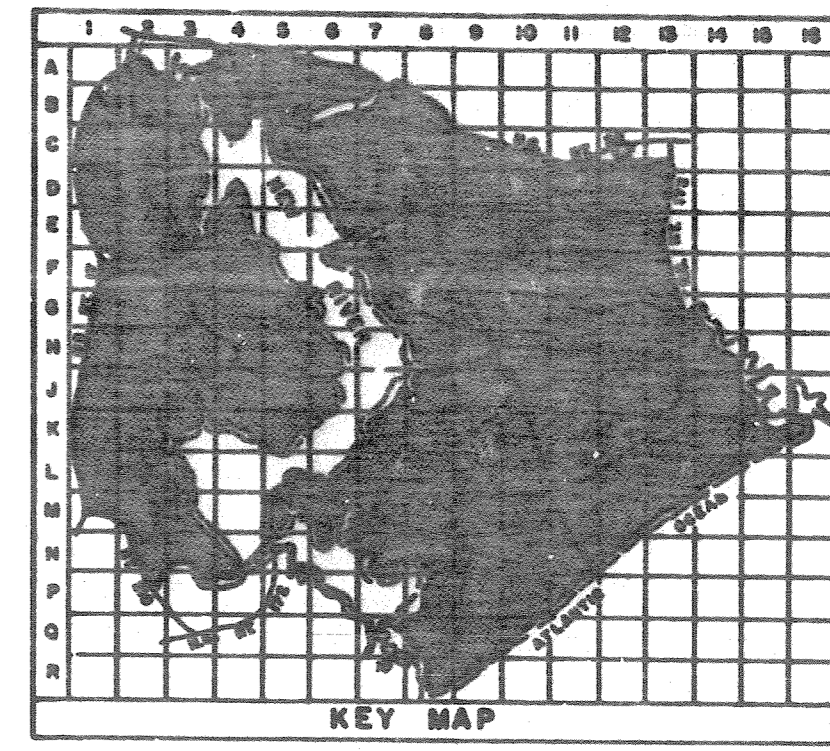
- BUILDINGS AND STRUCTURES
- ROADS AND HIGHWAYS
- ROADS (Unpaved)
- FENCE
- 5' CONTOUR (USGS)
- IMPACT ZONE
- SWAMP OR MARSH
- POTABLE WATER MAIN
- RAW WATER MAIN
- AIR RELEASE VALVE
- FIRE HYDRANT
- WATER WELL
- GROUND STORAGE TANK

NOTES:  
ALL WATER MAINS ARE CAST IRON UNLESS NOTED OTHERWISE.



NO.	DESCRIPTION OF REVISION	DATE	BY
DEPARTMENT OF THE NAVY MARINE CORPS BASE CAMP LEJEUNE, NORTH CAROLINA			
WATER DISTRIBUTION SYSTEM EXISTING CONDITIONS			
DATE	SCALE	SHEET	
31 JULY 64	GRAPHIC	B-4 OF 73	
APPROVED / DATE	00000135		

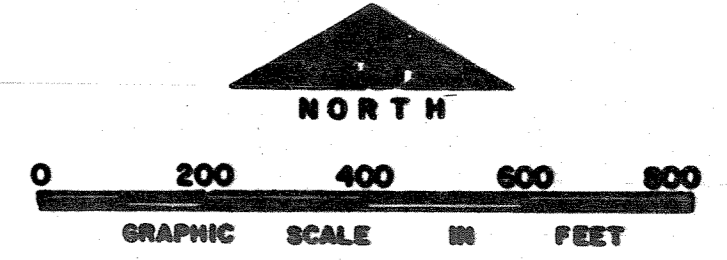




**LEGEND**

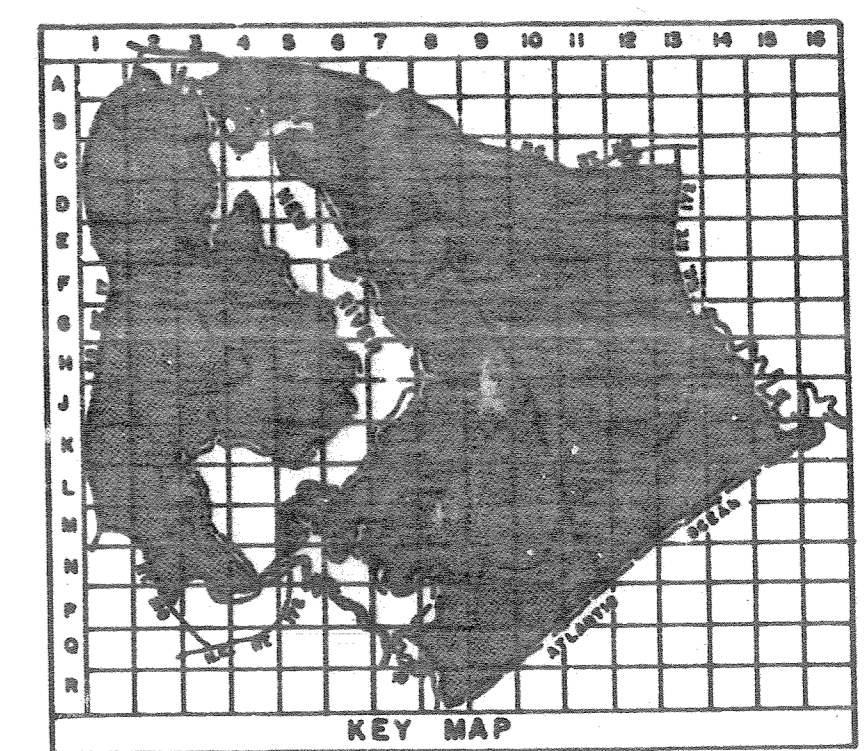
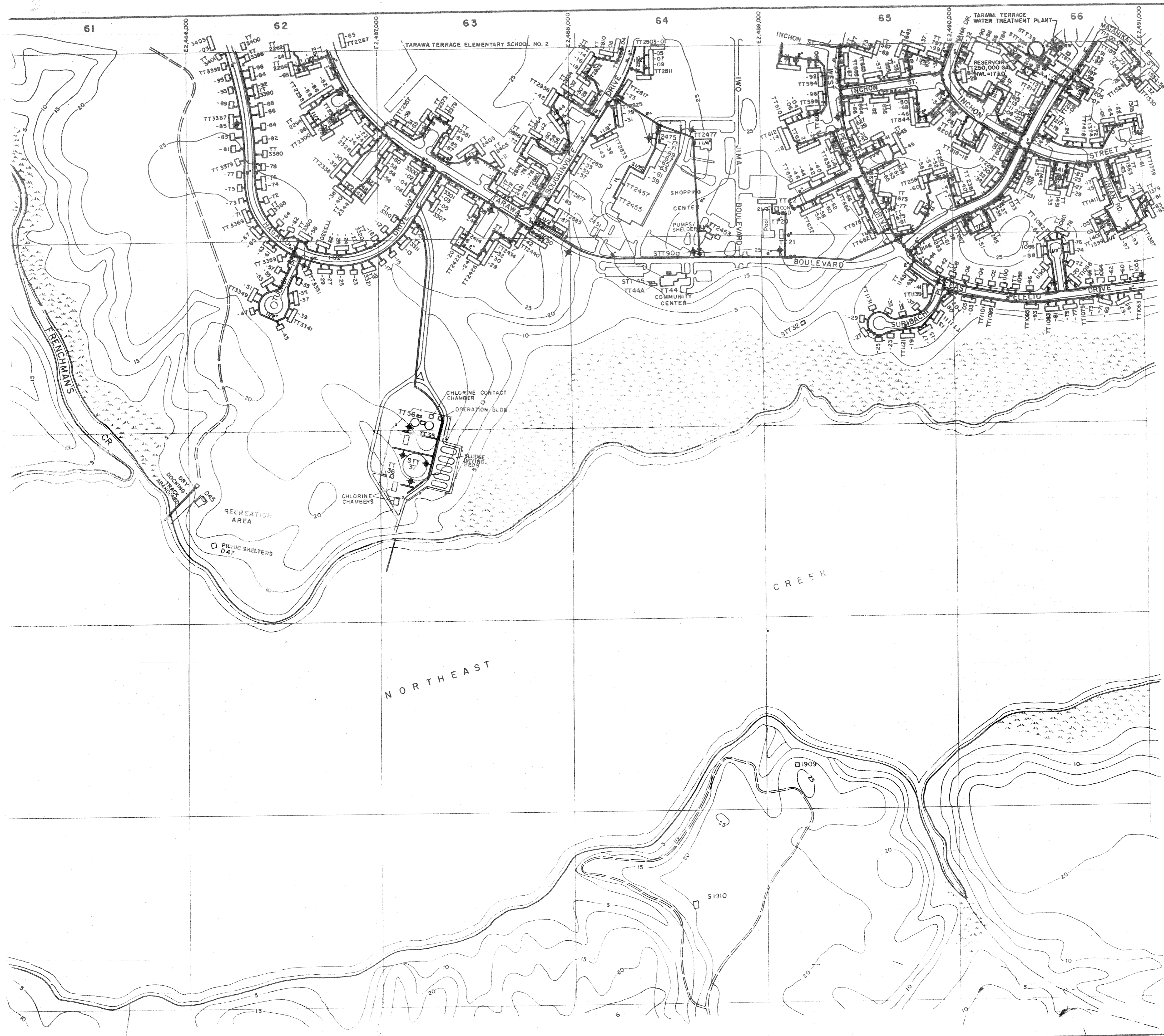
- BUILDINGS AND STRUCTURES
- ROADS AND HIGHWAYS
- ROADS (Unpaved)
- FENCE
- 5' CONTOUR (Source -USGS Maps)
- SWAMP OR MARSH
- POTABLE WATER MAIN
- VALVE
- AIR RELEASE VALVE
- FIRE HYDRANT
- PUMPING STATION

NOTES:  
ALL WATER MAINS ARE CAST IRON UNLESS NOTED OTHERWISE.




NO.	DESCRIPTION OF REVISION	DATE	INT.
<b>DEPARTMENT OF THE NAVY MARINE CORPS BASE CAMP LEJEUNE, NORTH CAROLINA</b>			
<b>WATER DISTRIBUTION SYSTEM EXISTING CONDITIONS</b>			
DATE 31 JULY 84	SCALE: GRAPHIC	SHEET B-5 OF 73	
APPROVED / DATE	00000736		





- LEGEND**
- BUILDINGS AND STRUCTURES
  - ROADS AND HIGHWAYS
  - ROADS (Unpaved)
  - FENCE
  - 5' CONTOUR (Source - USGS Maps)
  - SWAMP OR MARSH
  - POTABLE WATER MAIN
  - RAW WATER MAIN
  - VALVE
  - FIRE HYDRANT
  - WATER WELL
  - GROUND STORAGE TANK

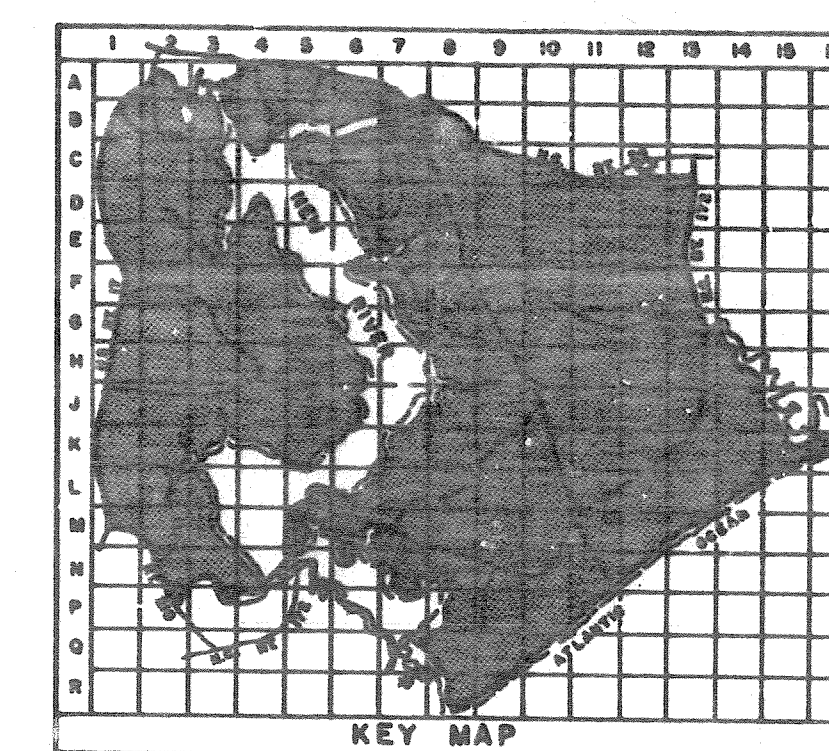
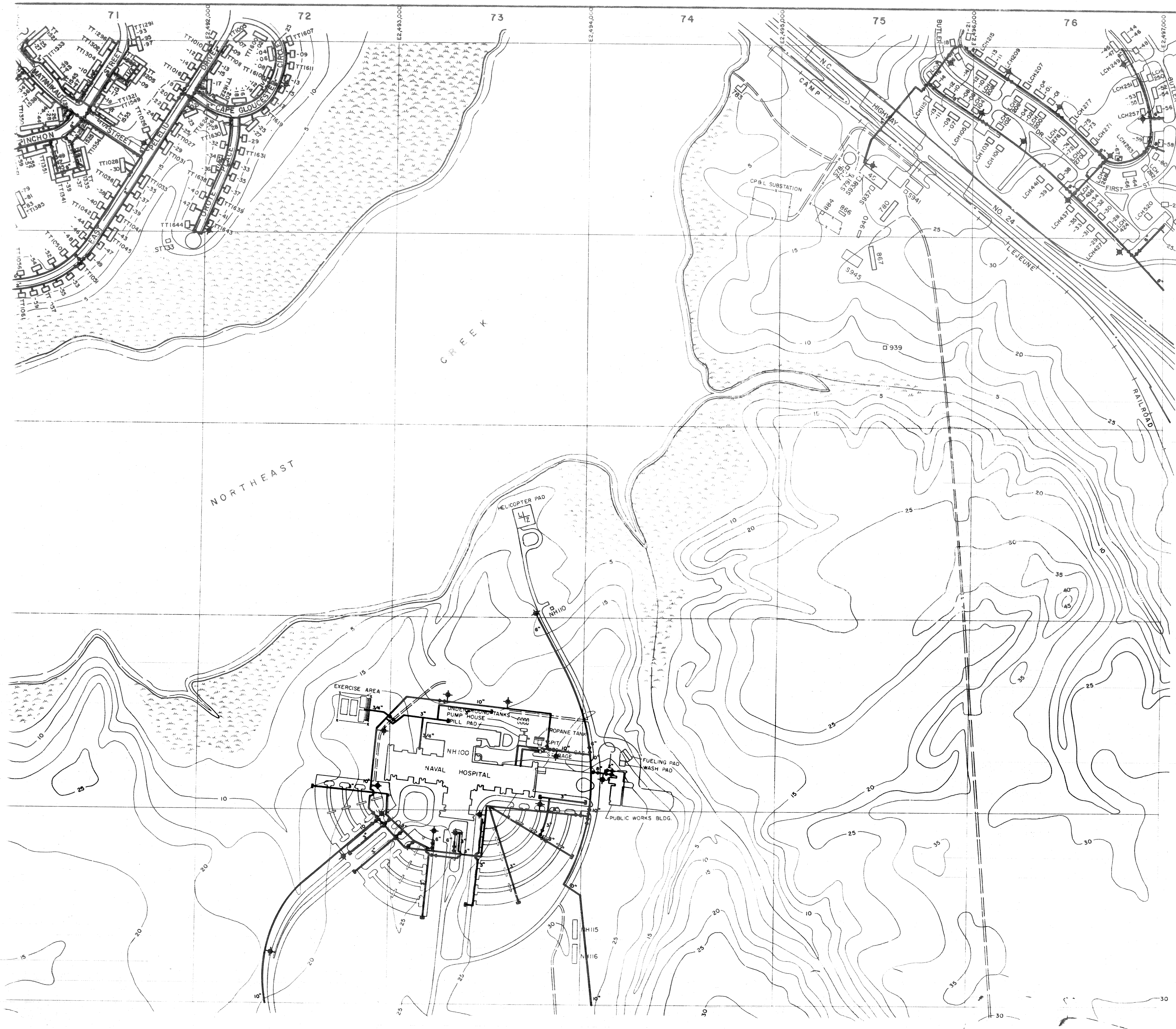
NOTES:  
ALL WATER MAINS ARE CAST IRON UNLESS NOTED OTHERWISE.



NO.	DESCRIPTION OF REVISION	DATE	BY
<b>DEPARTMENT OF THE NAVY MARINE CORPS BASE CAMP LEJEUNE, NORTH CAROLINA</b>			
<b>WATER DISTRIBUTION SYSTEM EXISTING CONDITIONS</b>			
DATE 31 JULY 04	SCALE: GRAPHIC	SHEET B-6 of 73	
APPROVED / DATE	00000137		



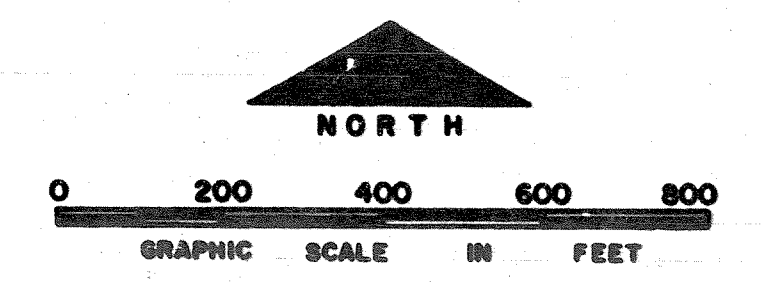




**LEGEND**

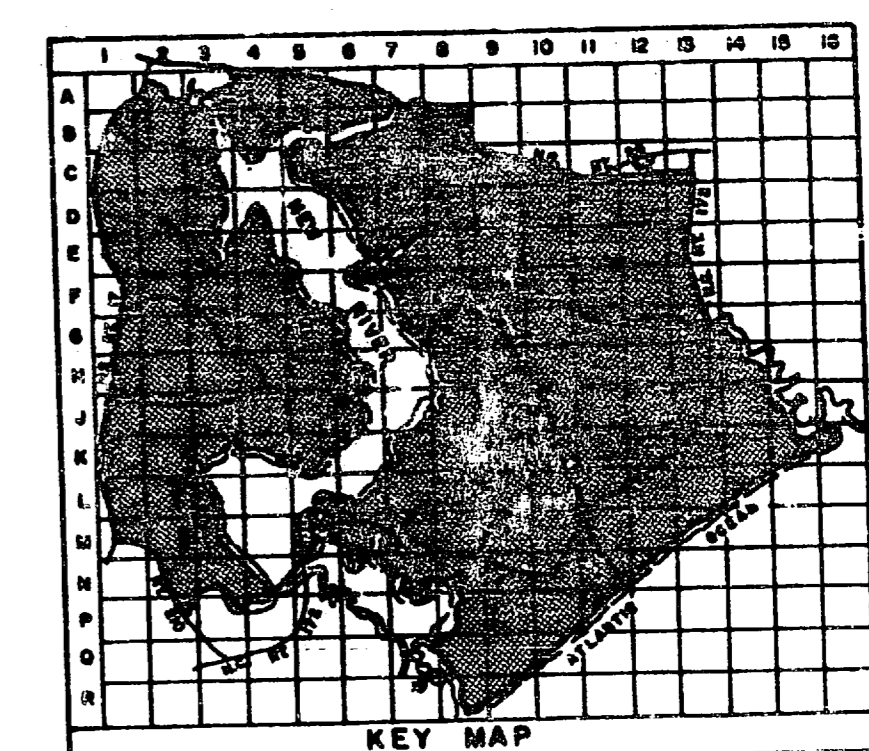
- BUILDINGS AND STRUCTURES
- ROADS AND HIGHWAYS
- ROADS (Unpaved)
- FENCE
- 5' CONTOUR (Source-USGS Maps)
- SWAMP OR MARSH
- 6" MATERIAL FIELD LOCATED
- POTABLE WATER MAIN
- VALVE
- FIRE HYDRANT
- CAPPED MAIN

NOTES:  
ALL WATER MAINS ARE CAST IRON UNLESS NOTED OTHERWISE.




NO.	DESCRIPTION OF REVISION	DATE	INT.
<b>DEPARTMENT OF THE NAVY MARINE CORPS BASE CAMP LEJEUNE, NORTH CAROLINA</b>			
<b>WATER DISTRIBUTION SYSTEM EXISTING CONDITIONS</b>			
DATE 31 JULY 84	SCALE: GRAPHIC	SHEET B-7 of 73	
APPROVED / DATE	00000138		





- LEGEND**
- BUILDINGS AND STRUCTURES
  - ROADS AND HIGHWAYS
  - ROADS (Unpaved)
  - FENCE
  - 5' CONTOUR (Source - USGS Maps)
  - RESERVATION BOUNDARY
  - POTABLE WATER MAIN
  - RAW WATER MAIN
  - VALVE
  - PRESSURE-REDUCING VALVE
  - FIRE HYDRANT
  - WATER WELL
  - ELEVATED STORAGE TANK

NOTES:  
ALL WATER MAINS ARE CAST IRON UNLESS NOTED OTHERWISE.




NO.	DESCRIPTION OF REVISION	DATE	BY

**DEPARTMENT OF THE NAVY  
MARINE CORPS BASE  
CAMP LEJEUNE, NORTH CAROLINA**

**WATER DISTRIBUTION SYSTEM  
EXISTING CONDITIONS**

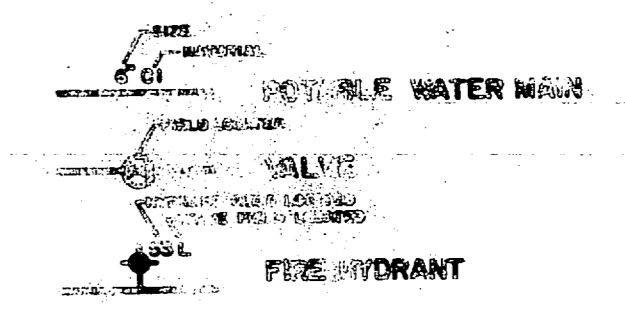
DATE 31 JULY 84	SCALE: GRAPHIC	SHEET B-8 OF 73
APPROVED / DATE	00000139	



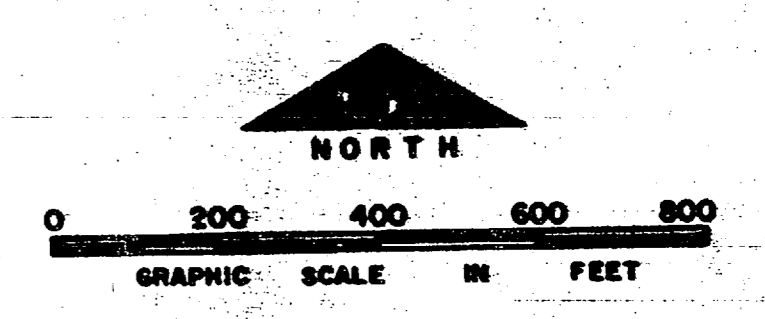


**LEGEND**


- BUILDINGS AND STRUCTURES
- ROADS AND HIGHWAYS
- ROADS (Unpaved)
- FENCE
- 5' CONTOUR (Source-USGS Maps)
- AIR STATION BOUNDARY
- RESERVATION BOUNDARY
- SWAMP OR MARSH

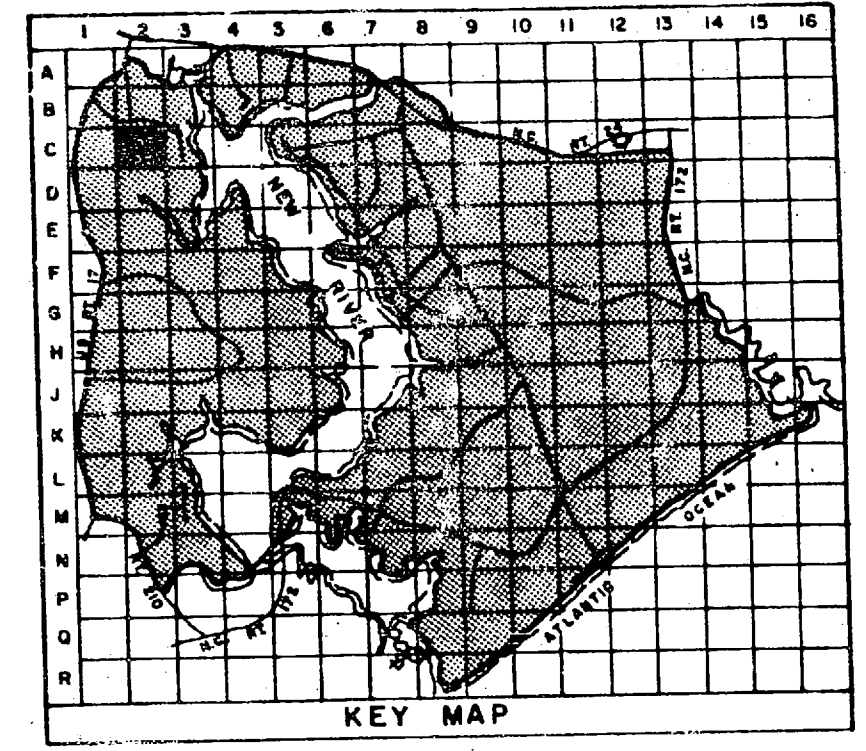


NOTES:  
ALL WATER MAINS ARE CAST IRON UNLESS NOTED OTHERWISE.



NO.	DESCRIPTION OF REVISION	DATE	INT.
<b>DEPARTMENT OF THE NAVY MARINE CORPS BASE CAMP LEJUNE, NORTH CAROLINA</b>			
<b>WATER DISTRIBUTION SYSTEM EXISTING CONDITIONS</b>			
DATE	31 JULY 84	SCALE: GRAPHIC	SHEET C-1 OF 73
APPROVED / DATE	00000140		

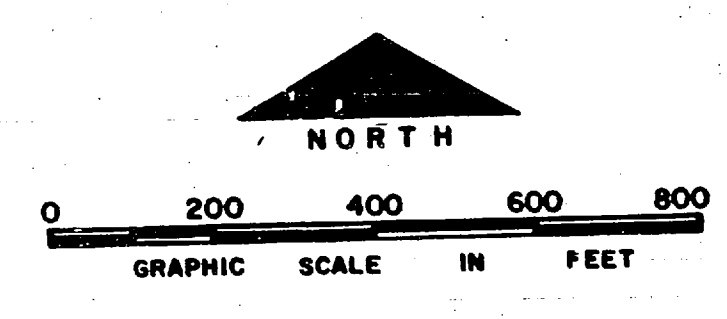




- LEGEND**
- BUILDINGS AND STRUCTURES
  - ROADS AND HIGHWAYS
  - ROADS (Unpaved)
  - FENCE
  - 5' CONTOUR (Source - USGS Maps)
  - AIR STATION BOUNDARY
  - SWAMP OR MARSH
  - POTABLE WATER MAIN
  - RAW WATER MAIN
  - VALVE
  - POST INDICATOR VALVE
  - FIRE HYDRANT
  - WATER WELL
  - STORAGE TANK

WATER - S OF CONSTRUCTION  
 AC - ASBESTOS CEMENT  
 PVC - POLYVINYL CHLORIDE

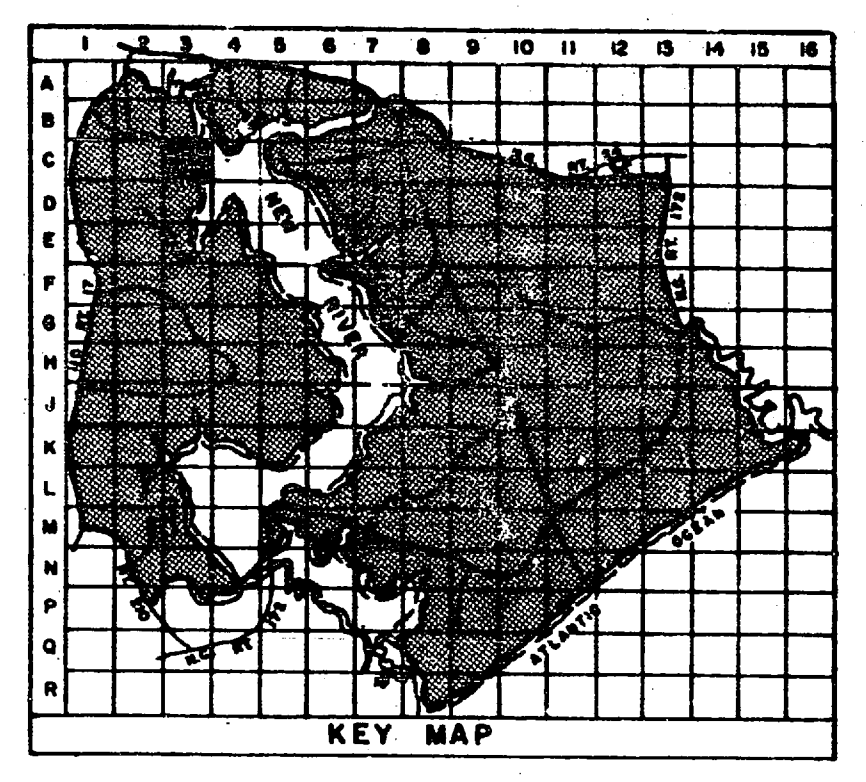
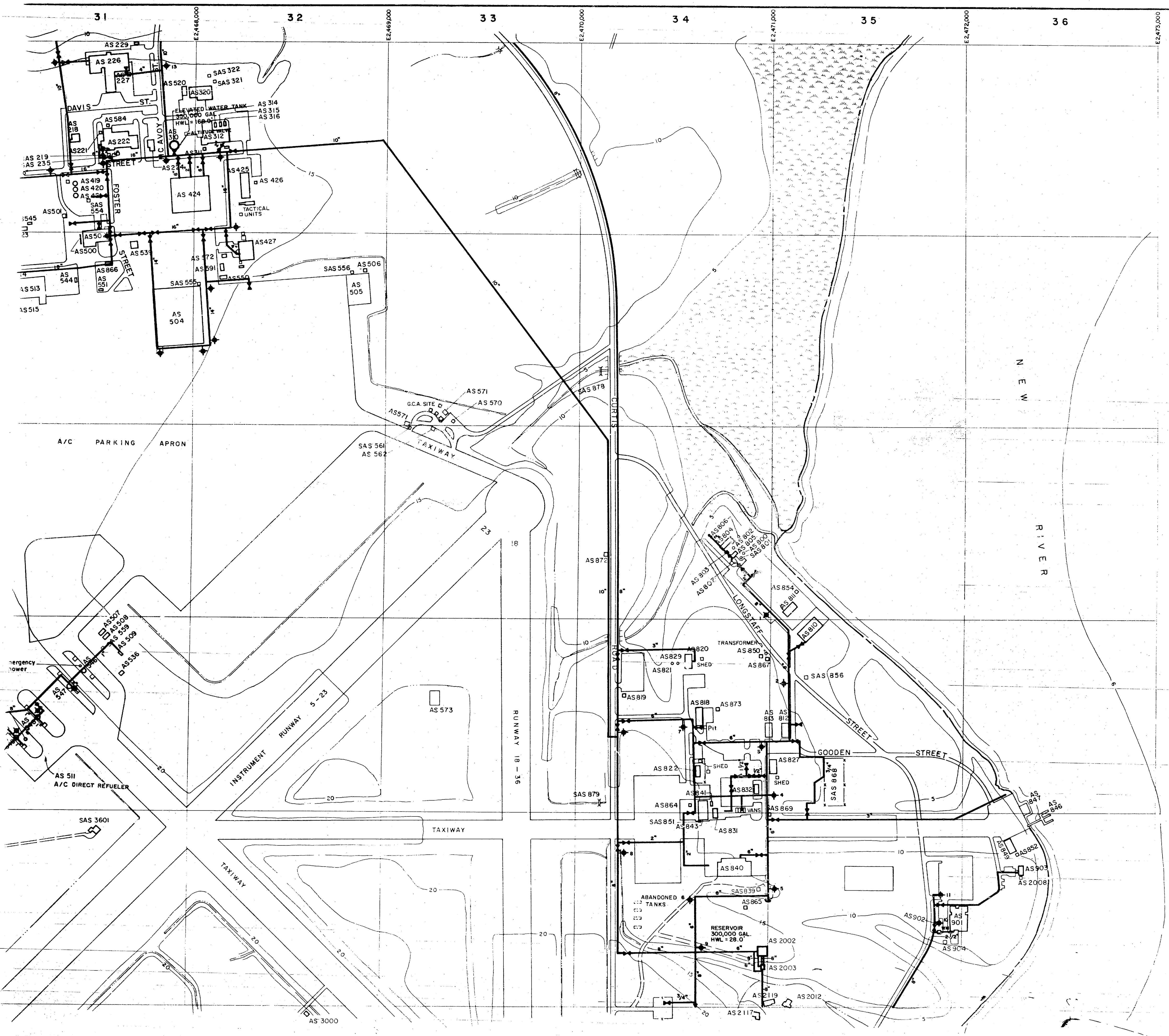
NOTES:  
 ALL WATER MAINS ARE CAST IRON UNLESS NOTED OTHERWISE.



NO.	DESCRIPTION OF REVISION	DATE	BY
<b>DEPARTMENT OF THE NAVY</b> <b>MARINE CORPS BASE</b> <b>CAMP LEJEUNE, NORTH CAROLINA</b>			
<b>WATER DISTRIBUTION SYSTEM</b> <b>EXISTING CONDITIONS</b>			
DATE 31 JULY 84	SCALE: GRAPHIC	SHEET C-2 OF 73	
APPROVED / DATE	cccc21		



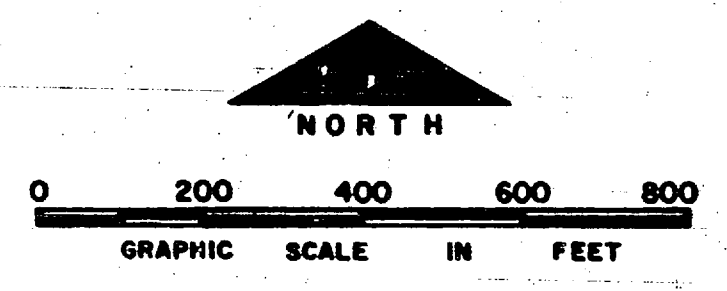





- LEGEND**
- BUILDINGS AND STRUCTURES
  - ROADS AND HIGHWAYS
  - ROADS (Unpaved)
  - FENCE
  - 5' CONTOUR (Source-USGS Maps)
  - AIR STATION BOUNDARY
  - SWAMP OR MARSH
  - POTABLE WATER MAIN
  - FIRE HYDRANT
  - ELEVATED STORAGE TANK
  - WATER METER
  - VALVE


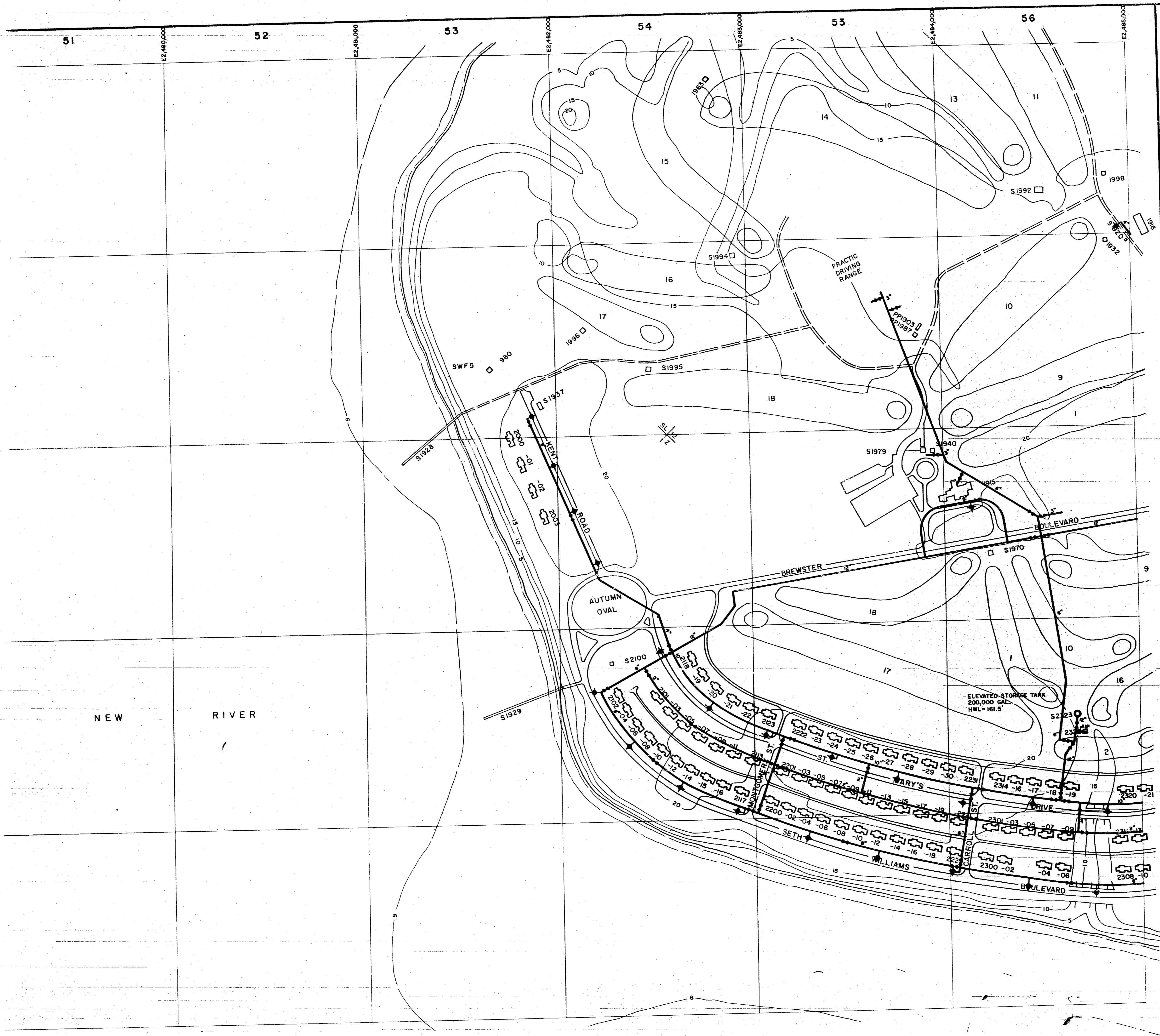
**MATERIALS OF CONSTRUCTION**  
AC - ASBESTOS CEMENT

**NOTES:**  
ALL WATER MAINS ARE CAST IRON UNLESS NOTED OTHERWISE.



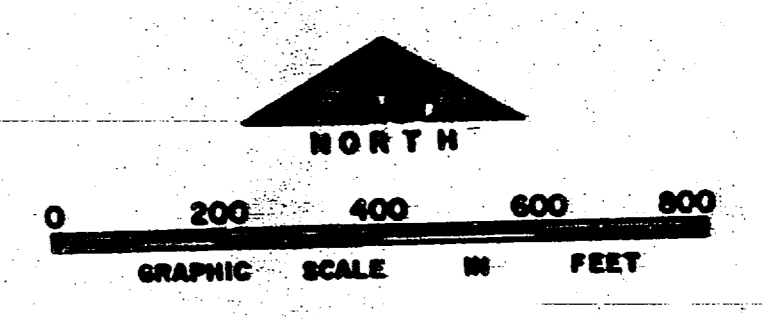
NO.	DESCRIPTION OF REVISION	DATE	INT.
<b>DEPARTMENT OF THE NAVY MARINE CORPS BASE CAMP LEJEUNE, NORTH CAROLINA</b>			
<b>WATER DISTRIBUTION SYSTEM EXISTING CONDITIONS</b>			
DATE 31 JULY 84		SCALE: GRAPHIC	SHEET C-3 OF 73
APPROVED / DATE		0000172	







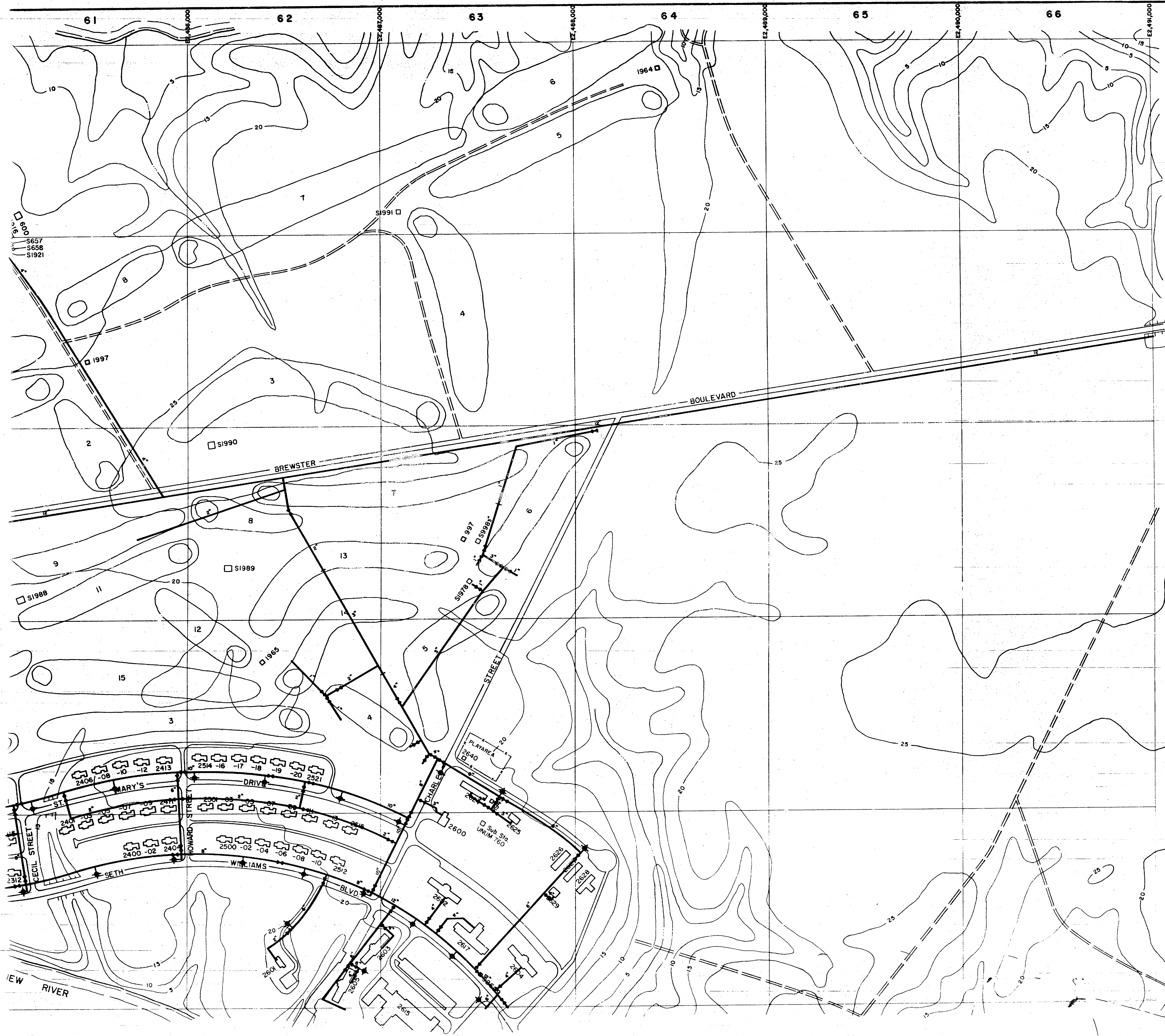
- LEGEND**
- BUILDINGS AND STRUCTURES
  - ROADS AND HIGHWAYS
  - ROADS (Unpaved)
  - FENCE
  - 5' CONTOUR (Source - USGS Maps)
  - HELICOPTER LANDING ZONE
  - POTABLE WATER MAIN
  - VALVE
  - ABANDONED IN PLACE
  - FIRE HYDRANT
  - ELEVATED STORAGE TANK

NOTES:  
ALL WATER MAINS ARE CAST IRON UNLESS NOTED OTHERWISE.



NO.	DESCRIPTION OF REVISION	DATE	INT.
<b>DEPARTMENT OF THE NAVY MARINE CORPS BASE CAMP LEJUNE, NORTH CAROLINA</b>			
<b>WATER DISTRIBUTION SYSTEM EXISTING CONDITIONS</b>			
DATE 31 JULY 04	SCALE: GRAPHIC	SHEET C-5 OF 73	
APPROVED / DATE	0000043		

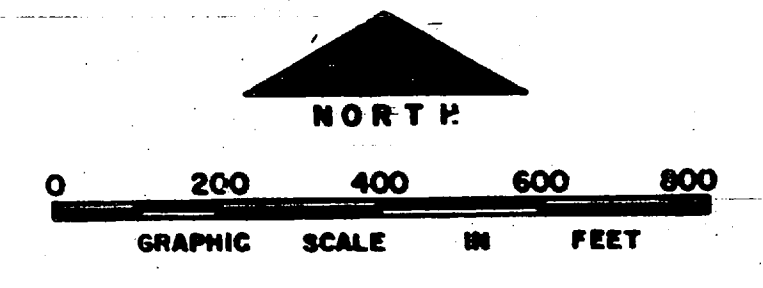




- LEGEND**
- BUILDINGS AND STRUCTURES
  - ROADS AND HIGHWAYS
  - ROADS (Unpaved)
  - FENCE
  - 5' CONTOUR (Source-USGS Maps)

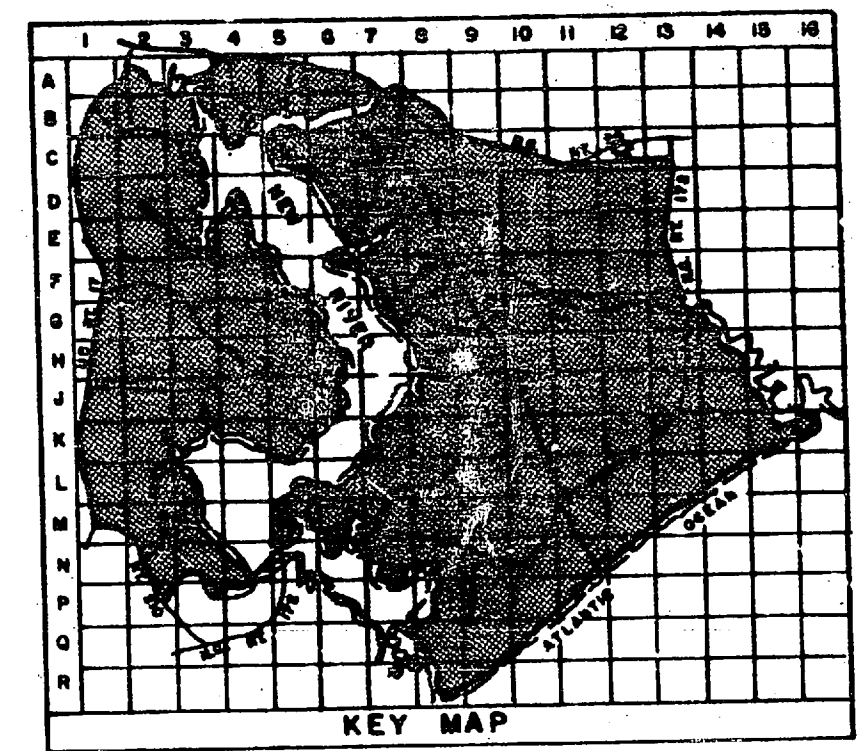
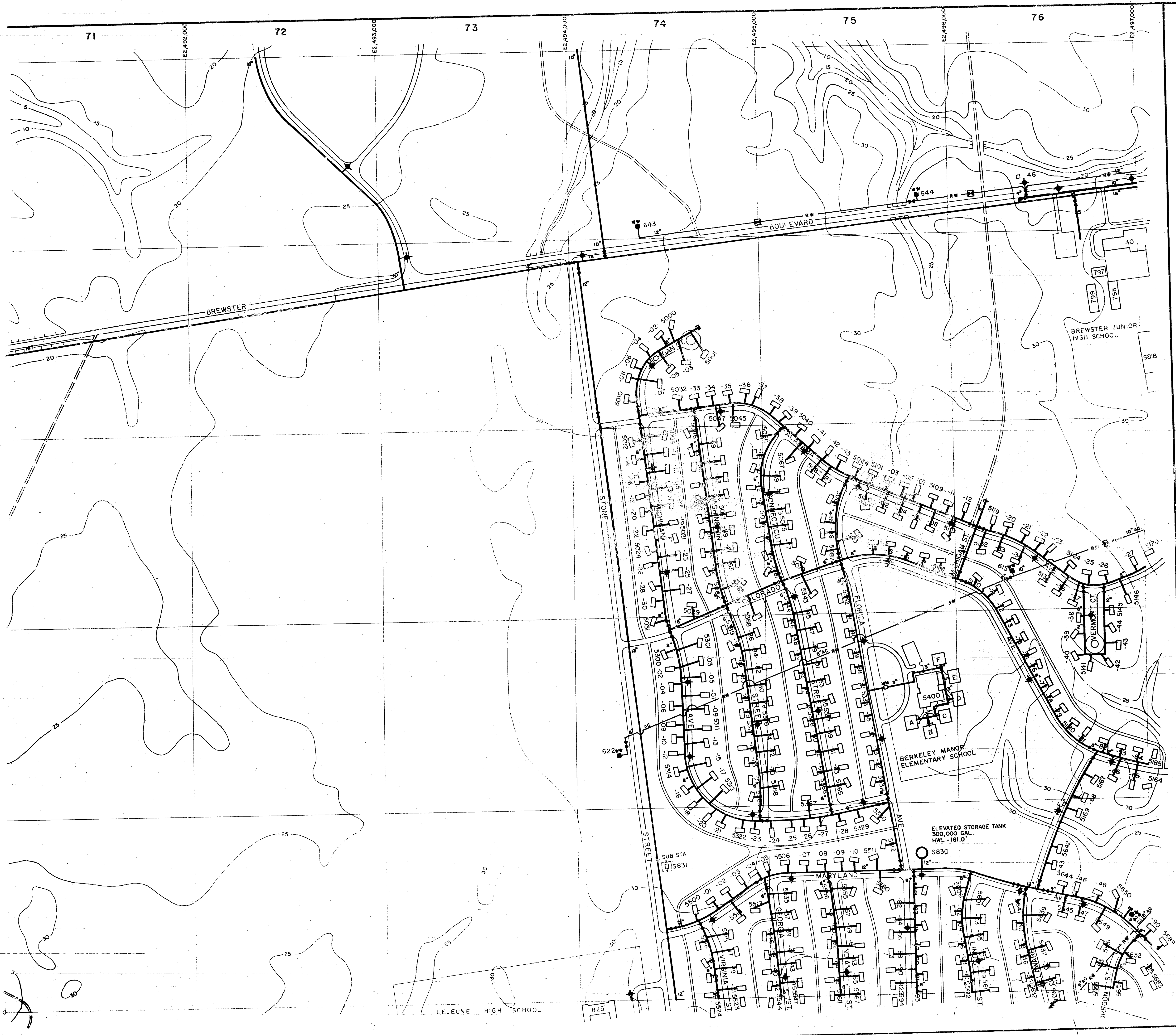
- SYMBOLS**
- POTABLE WATER MAIN
  - VALVE
  - FIRE HYDRANT

NOTES:  
ALL WATER MAINS ARE CAST IRON UNLESS NOTED OTHERWISE.



NO.	DESCRIPTION OF REVISION	DATE	INT.
<b>DEPARTMENT OF THE NAVY MARINE CORPS BASE CAMP LEJEUNE, NORTH CAROLINA</b>			
<b>WATER DISTRIBUTION SYSTEM EXISTING CONDITIONS</b>			
DATE	31 JULY 84	SCALE: GRAPHIC	SHEET C-6 OF 73
APPROVED / DATE	00000/84		



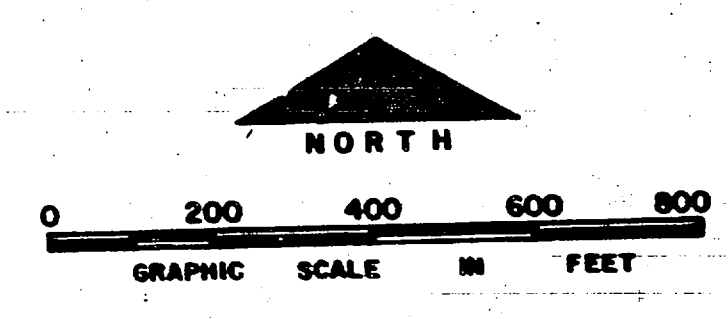


**LEGEND**

- BUILDINGS AND STRUCTURES
- ROADS AND HIGHWAYS
- ROADS (Unpaved)
- FENCE
- 5' CONTOUR (Source - USGS Maps)
- POTABLE WATER MAIN
- RAW WATER MAIN
- VALVE
- FIRE HYDRANT
- WATER WELL
- ELEVATED STORAGE TANK
- WATER METER
- AIR RELEASE VALVE

MATERIALS OF CONSTRUCTION  
AC - ASBESTOS CEMENT

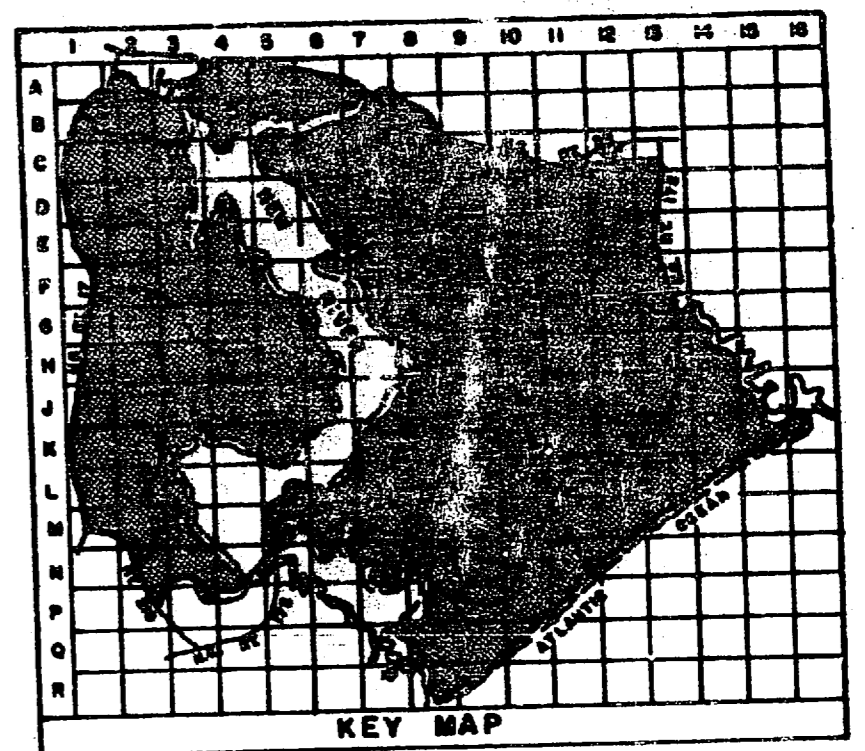
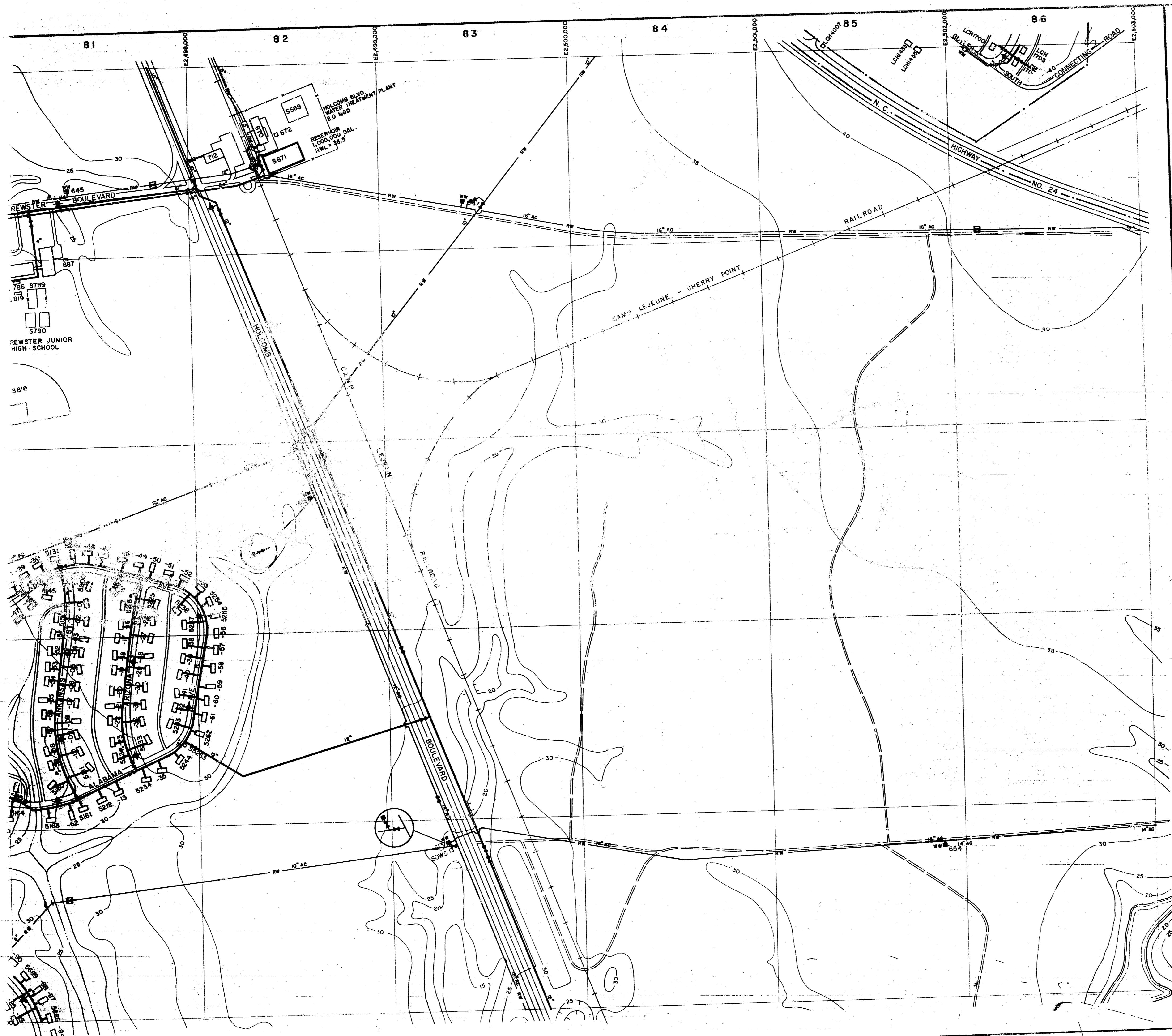
NOTES:  
ALL WATER MAINS ARE CAST IRON UNLESS NOTED OTHERWISE.  
ALL SERVICE LINES IN 5000 - 5600 ARE 1" UNLESS NOTED OTHERWISE.



NO.	DESCRIPTION OF REVISION	DATE	INT.
<b>DEPARTMENT OF THE NAVY MARINE CORPS BASE CAMP LEJEUNE, NORTH CAROLINA</b>			
<b>WATER DISTRIBUTION SYSTEM EXISTING CONDITIONS</b>			
DATE	SCALE: GRAPHIC	SHEET C-7 OF 73	
APPROVED / DATE	00000/15		







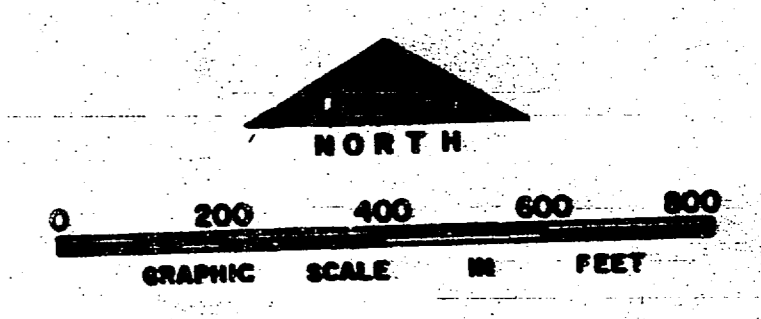
**LEGEND**

- BUILDINGS AND STRUCTURES
- ROADS AND HIGHWAYS
- ROADS (Unpaved)
- FENCE
- 5' CONTOUR (Source - USGS Maps)
- RESERVATION BOUNDARY


- POTABLE WATER MAIN
- RAW WATER MAIN
- VALVE
- AIR RELEASE VALVE
- FIRE HYDRANT
- WATER WELL
- GROUND STORAGE TANK
- WATER METER


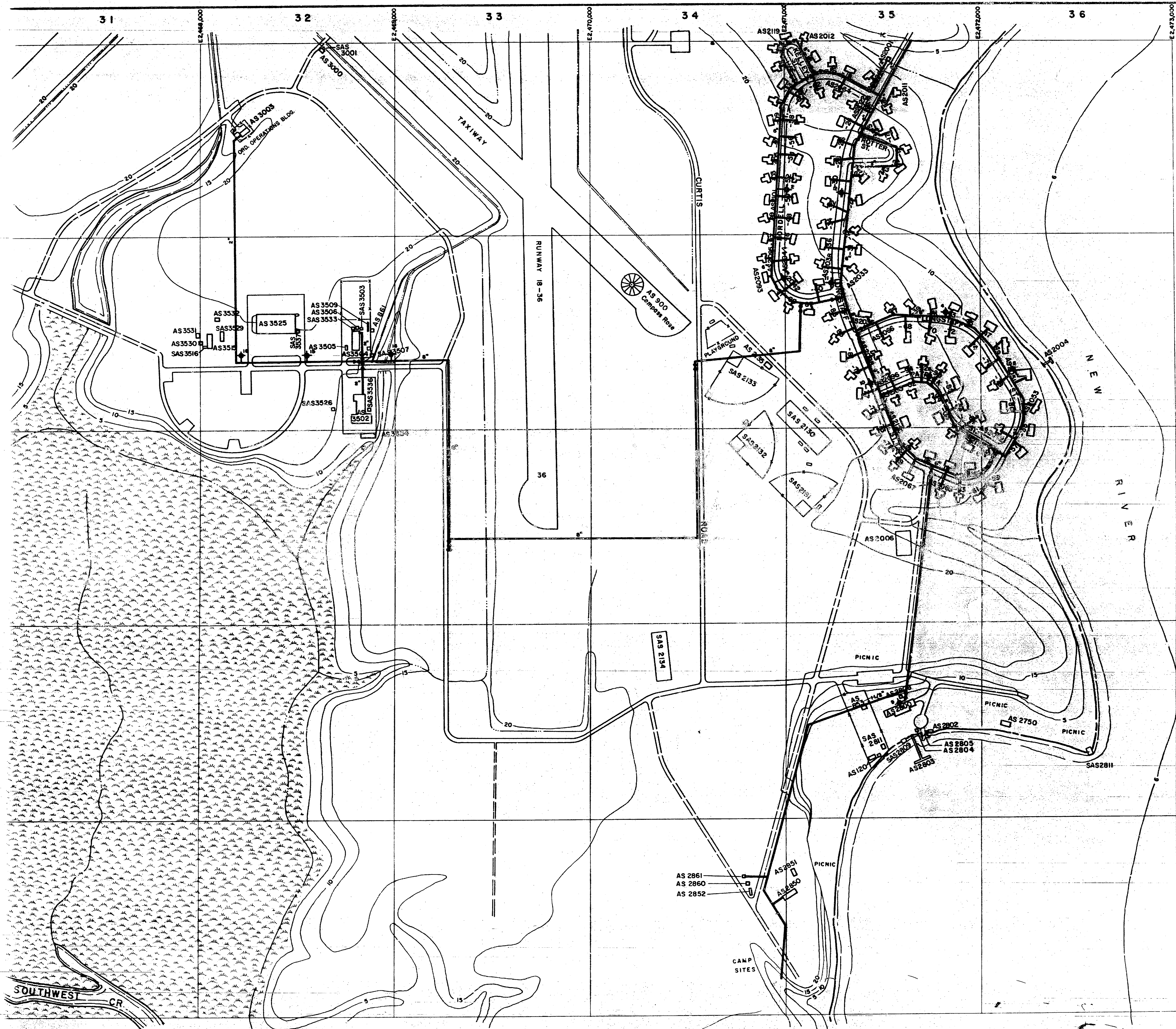
DATE OF SURVEY: 1964  
 DATE OF PLOTTING: 1964

NOTE: ALL WATER MAINS ARE CAST IRON UNLESS NOTED OTHERWISE.  
 ALL SERVICE LINES IN 5100, 5800 & 5600 AREAS ARE 1" UNLESS NOTED OTHERWISE.



NO.	DESCRIPTION OF REVISION	DATE	INT.
<b>DEPARTMENT OF THE NAVY          MARINE CORPS BASE          CAMP LEJEUNE, NORTH CAROLINA</b>			
<b>WATER DISTRIBUTION SYSTEM          EXISTING CONDITIONS</b>			
DATE 31 JULY 64	SCALE: GRAPHIC	SHEET C-8 OF 73	
APPROVED / DATE	0000146		





**LEGEND**

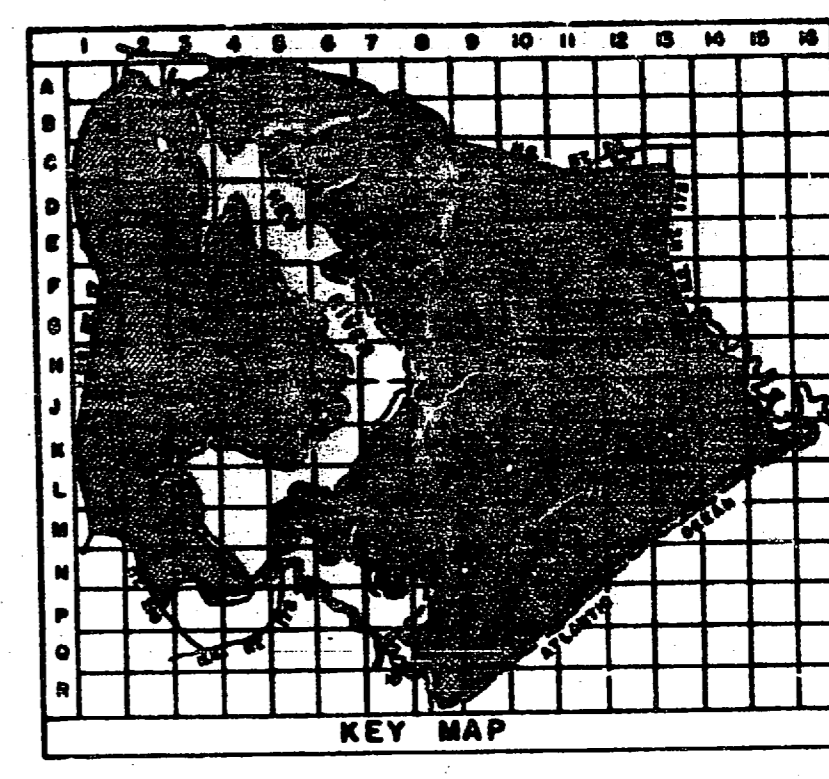
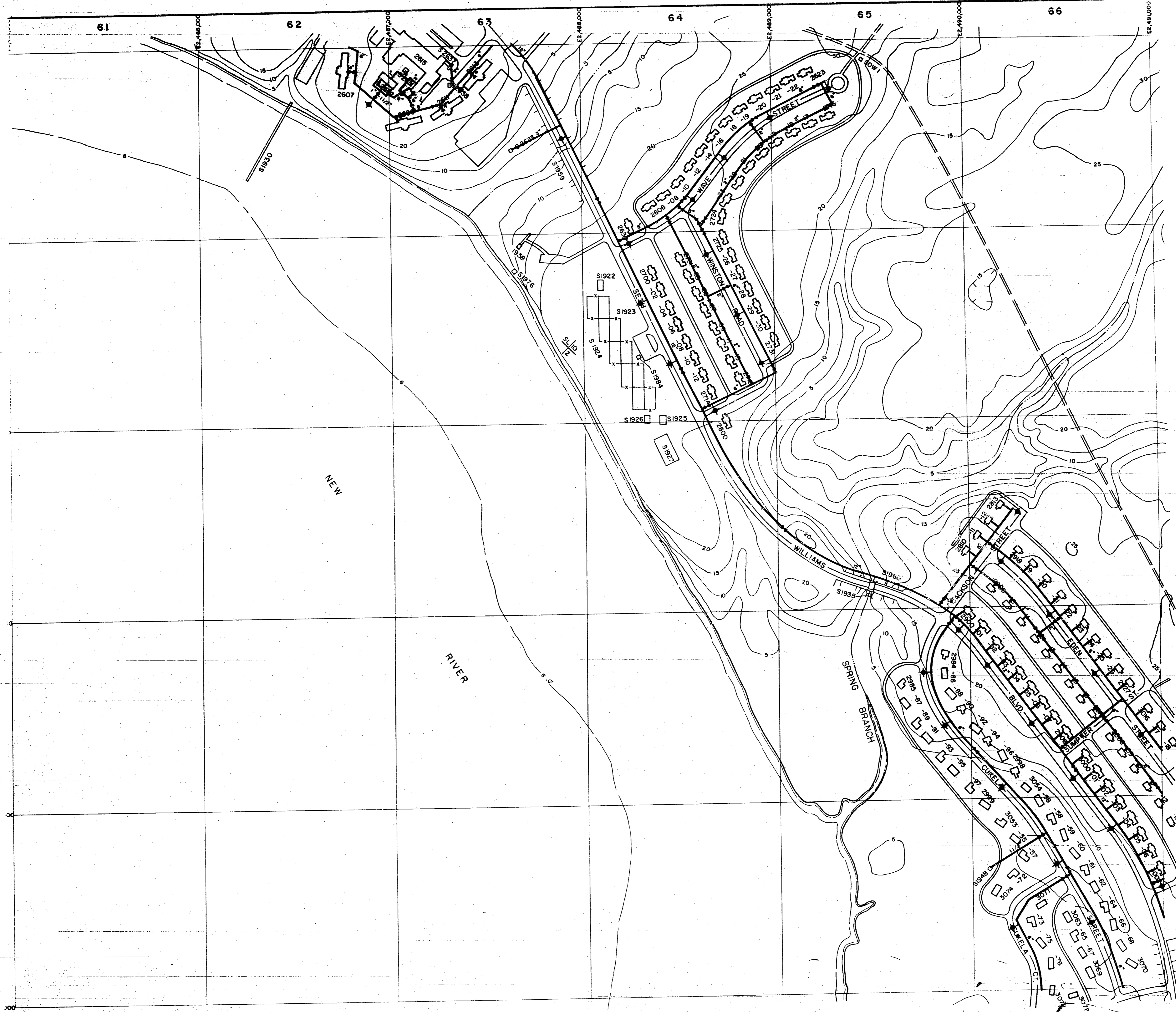
- BUILDINGS AND STRUCTURES
- ROADS AND HIGHWAYS
- ROADS (Unpaved)
- FENCE
- 5' CONTOUR (Source - USGS Maps)
- AIR STATION BOUNDARY
- SWAMP OR MARSH
- POTABLE WATER MAIN
- VALVE
- FIRE HYDRANT

NOTES:  
 1. ALL WATER MAINS ARE CAST IRON UNLESS NOTED OTHERWISE.  
 2. SERVICE LINES ARE 3/4" UNLESS NOTED OTHERWISE.



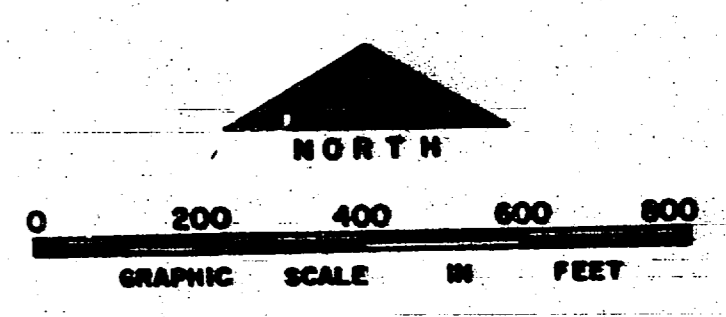
NO.	DESCRIPTION OF REVISION	DATE	BY
<b>DEPARTMENT OF THE NAVY          MARINE CORPS BASE          CAMP LEJUNE, NORTH CAROLINA</b>			
<b>WATER DISTRIBUTION SYSTEM          EXISTING CONDITIONS</b>			
DATE 31 JULY 84	SCALE: GRAPHIC	SHEET D-3 OF 73	
APPROVED / DATE			






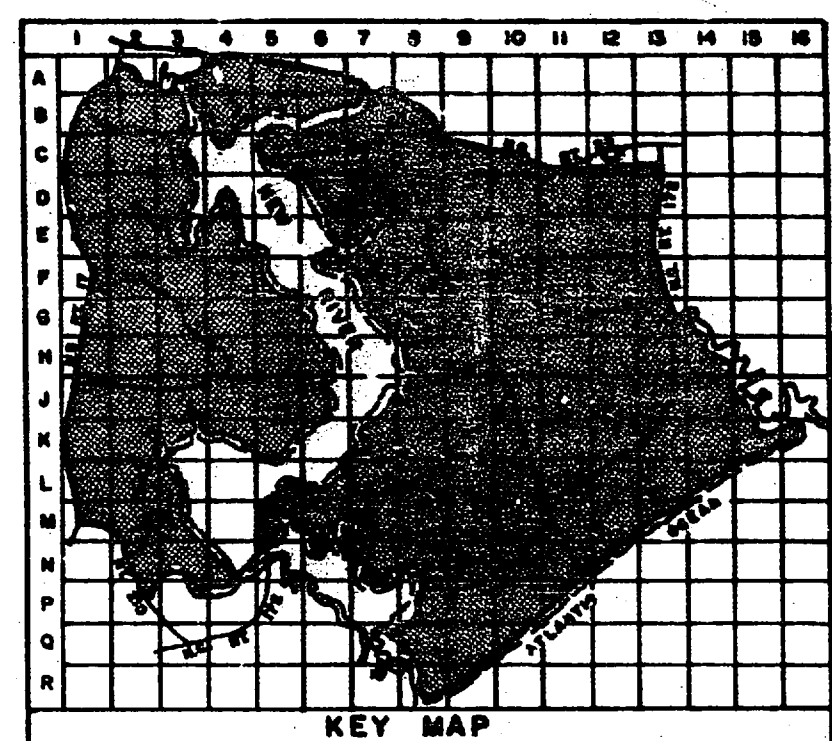
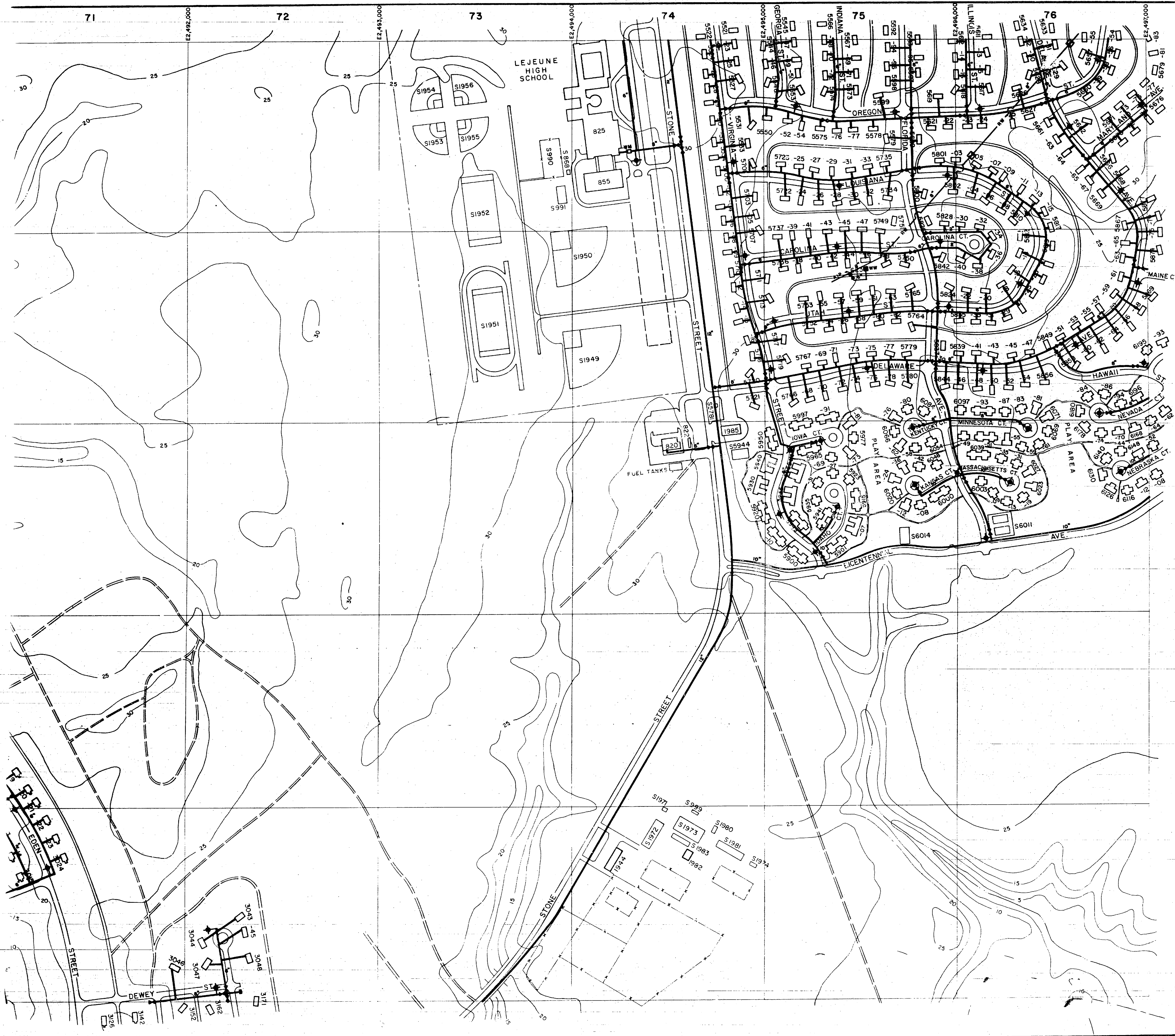
- LEGEND**
- BUILDINGS AND STRUCTURES
  - ROADS AND HIGHWAYS
  - ROADS (Unpaved)
  - FENCE
  - 5' CONTOUR (Source - USGS Maps)
  - HELICOPTER LANDING ZONE
  - 6" MATERIAL POTABLE WATER MAIN
  - VALVE FIELD LOCATED
  - FIRE HYDRANT

NOTES:  
ALL WATER MAINS ARE CAST IRON UNLESS NOTED OTHERWISE.



NO.	DESCRIPTION OF REVISION	DATE	INT.
<b>DEPARTMENT OF THE NAVY MARINE CORPS BASE CAMP LEJEUNE, NORTH CAROLINA</b>			
<b>WATER DISTRIBUTION SYSTEM EXISTING CONDITIONS</b>			
DATE 31 JULY 84	SCALE: GRAPHIC	SHEET D-6 OF 73	
APPROVED / DATE			



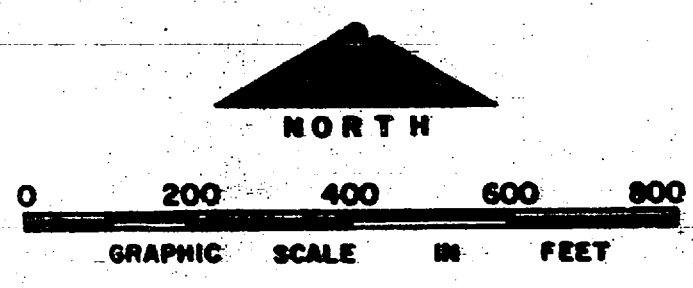


**LEGEND**

- ▭ BUILDINGS AND STRUCTURES
- ROADS AND HIGHWAYS
- - - ROADS (Unpaved)
- - - FENCE
- ~ 5' CONTOUR (Source - USGS Maps)

- POTABLE WATER MAIN
- RAW WATER MAIN
- VALVE
- AIR RELEASE VALVE
- ABANDONED IN PLACE
- HYDRANT FIELD LOCATED
- VALVE FIELD LOCATED
- FIRE HYDRANT
- WATER WELL
- WATER METER

NOTES:  
 1. ALL WATER MAINS ARE CAST IRON UNLESS NOTED OTHERWISE.  
 2. SERVICE LINES IN 5000-8000 AREAS ARE 1" UNLESS NOTED OTHERWISE.



NO.	DESCRIPTION OF REVISION	DATE	INT.

**DEPARTMENT OF THE NAVY  
MARINE CORPS BASE  
CAMP LEJEUNE, NORTH CAROLINA**

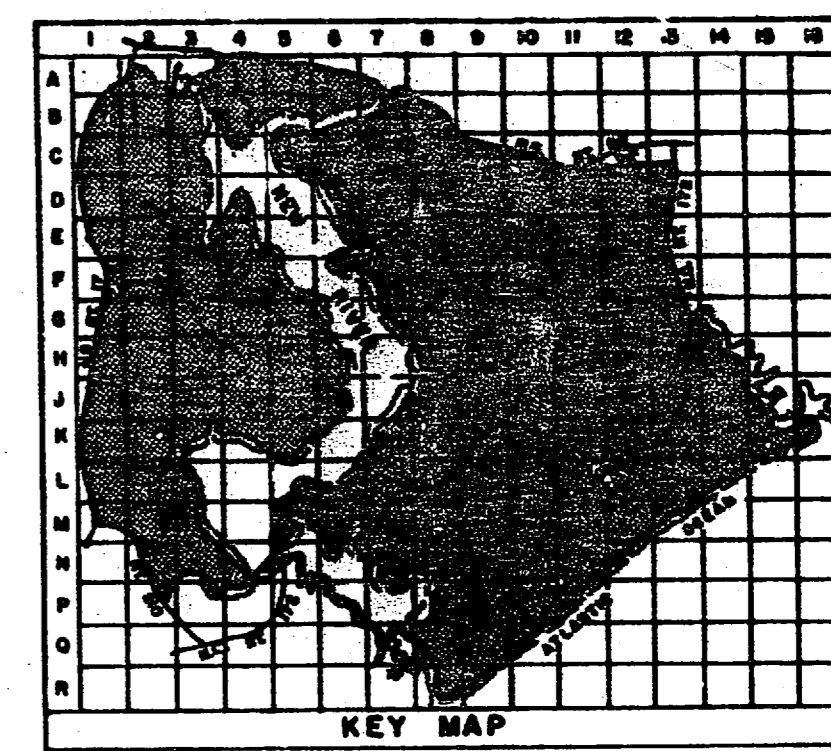
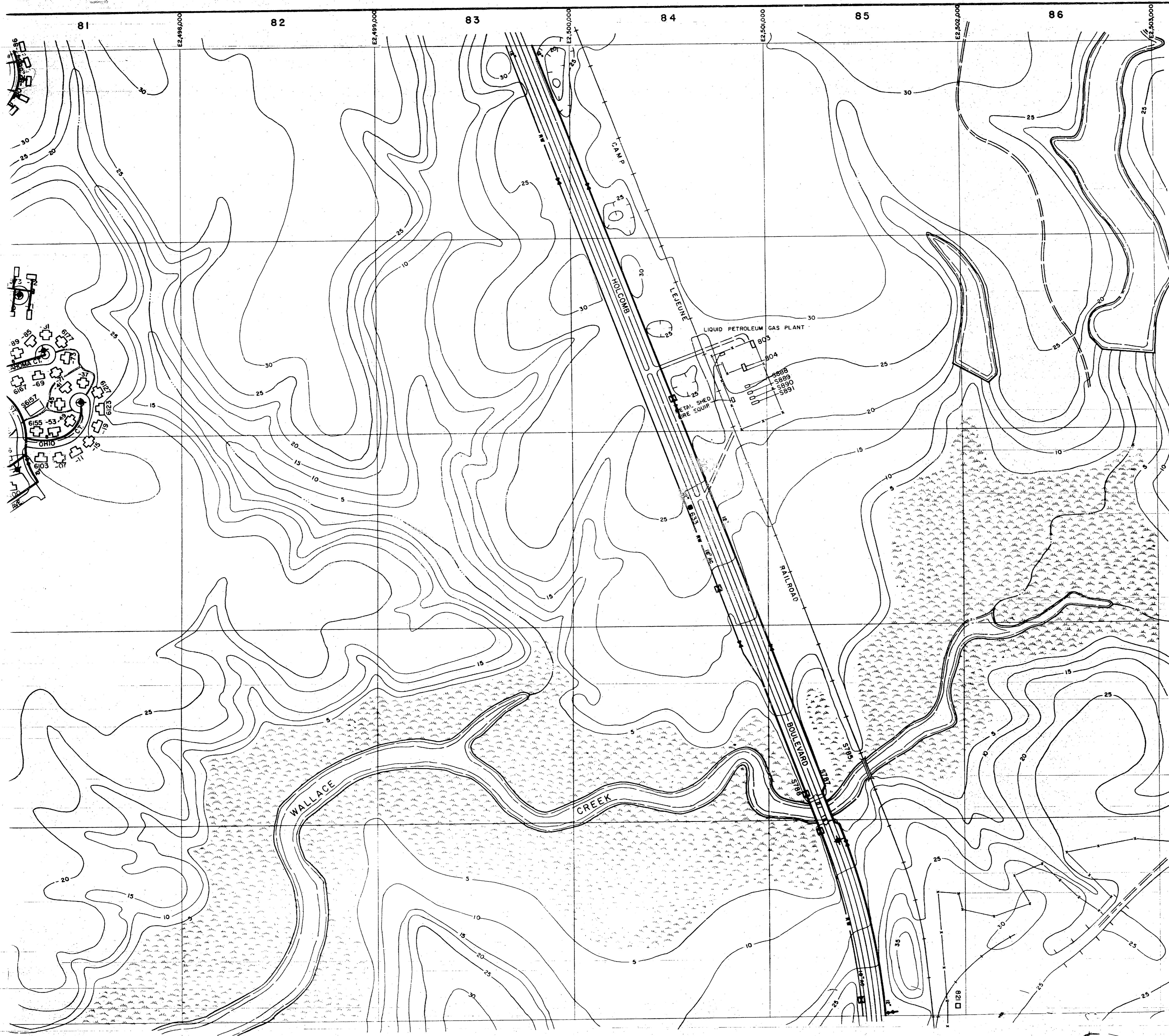
**WATER DISTRIBUTION SYSTEM  
EXISTING CONDITIONS**

DATE 31 JULY 84    SCALE: GRAPHIC    SHEET D-7 of 73

APPROVED / DATE    00000119








**LEGEND**

- BUILDINGS AND STRUCTURES
- ROADS AND HIGHWAYS
- ROADS (Unpaved)
- FENCE
- 5' CONTOUR (Source - USGS Maps)
- SWAMP OR MARSH
- POTABLE WATER MAIN
- RAW WATER MAIN
- VALVE
- AIR RELEASE VALVE
- FIRE HYDRANT
- WATER WELL

MATERIALS OF CONSTRUCTION  
AC - ASBESTOS CEMENT

NOTES:  
ALL WATER MAINS ARE CAST IRON UNLESS NOTED OTHERWISE.  
ALL SERVICE LINES IN 5000 & 5000 AREAS ARE 1" UNLESS NOTED OTHERWISE.




NO.	DESCRIPTION OF REVISION	DATE	INT.

DEPARTMENT OF THE NAVY  
MARINE CORPS BASE  
CAMP LEJEUNE, NORTH CAROLINA


WATER DISTRIBUTION SYSTEM  
EXISTING CONDITIONS

DATE 31 JULY 64 SCALE: GRAPHIC SHEET D-8 OF 73  
APPROVED / DATE *0000060*





- LEGEND**
- BUILDINGS AND STRUCTURES
  - ROADS AND HIGHWAYS
  - ROADS (Unpaved)
  - FENCE
  - 5' CONTOUR (Source - USGS Maps)
  - SWAMP OR MARSH
- MATERIALS OF CONSTRUCTION:**  
 GS - GALVANIZED STEEL
- NOTES:**  
 ALL WATER MAINS ARE CAST IRON UNLESS NOTED OTHERWISE.  
 ALL SERVICE LINES IN S400 AREA ARE 1" UNLESS NOTED OTHERWISE.



NO.	DESCRIPTION OF REVISION	DATE	INT.


**DEPARTMENT OF THE NAVY  
 MARINE CORPS BASE  
 CAMP LEJEUNE, NORTH CAROLINA**

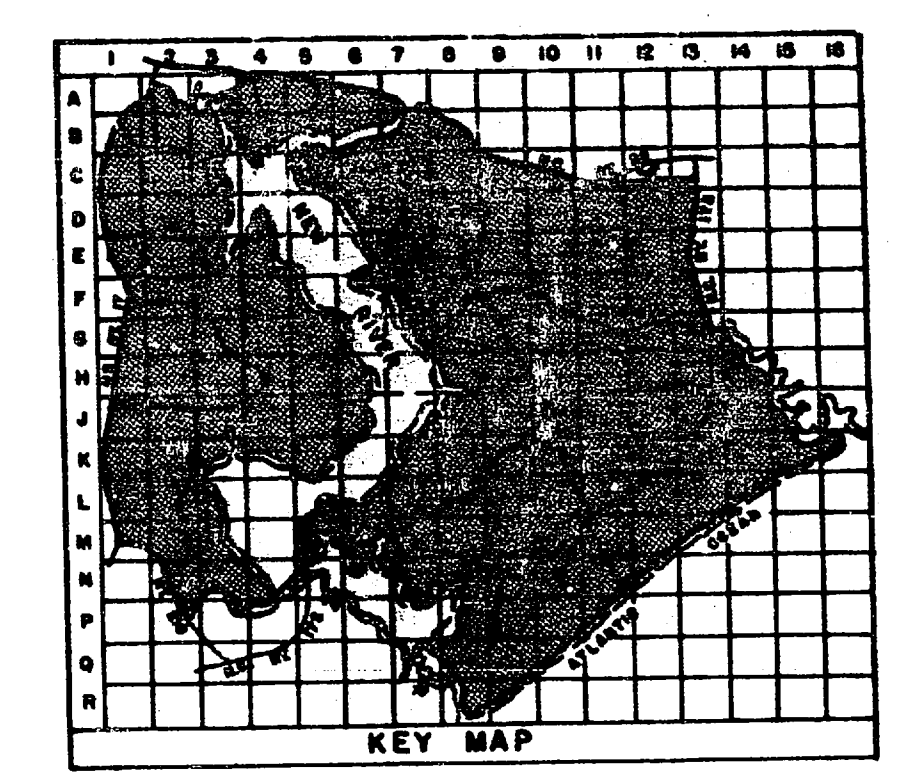
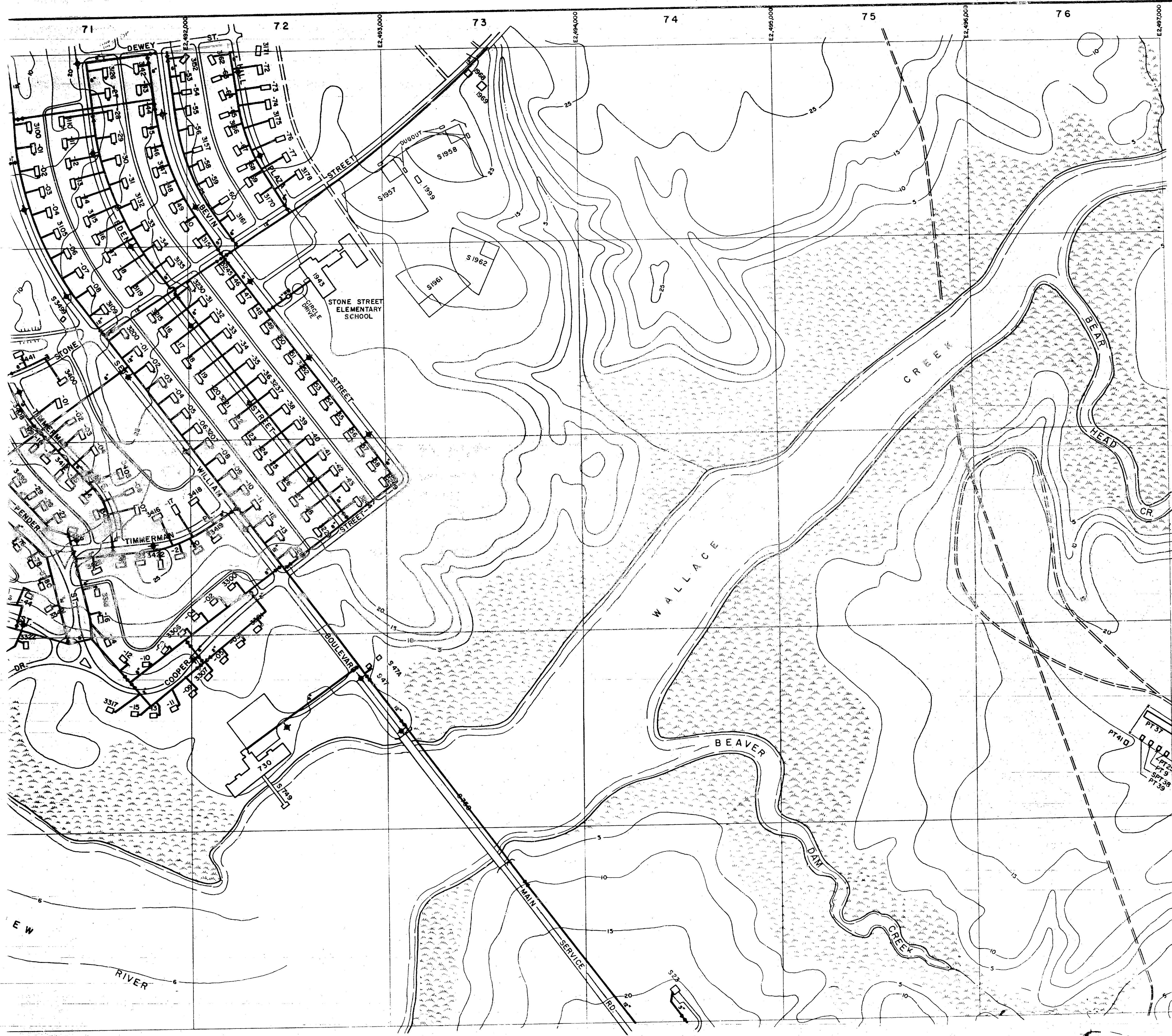
**WATER DISTRIBUTION SYSTEM  
 EXISTING CONDITIONS**

DATE 31 JULY 84    SCALE: GRAPHIC    SHEET E-6 OF 73

APPROVED / DATE    *ooocoo57*


100  
200  
300  
400  
500  
600  
700  
800  
900  
1000  
1100  
1200  
1300  
1400  
1500  
1600  
1700  
1800  
1900  
2000  
2100  
2200  
2300  
2400  
2500  
2600  
2700  
2800  
2900  
3000  
3100  
3200  
3300  
3400  
3500  
3600  
3700  
3800  
3900  
4000  
4100  
4200  
4300  
4400  
4500  
4600  
4700  
4800  
4900  
5000  
5100  
5200  
5300  
5400  
5500  
5600  
5700  
5800  
5900  
6000  
6100  
6200  
6300  
6400  
6500  
6600  
6700  
6800  
6900  
7000  
7100  
7200  
7300  
7400  
7500  
7600  
7700  
7800  
7900  
8000  
8100  
8200  
8300  
8400  
8500  
8600  
8700  
8800  
8900  
9000  
9100  
9200  
9300  
9400  
9500  
9600  
9700  
9800  
9900  
10000





- LEGEND**
- BUILDINGS AND STRUCTURES
  - ROADS AND HIGHWAYS
  - ROADS (Unpaved)
  - FENCE
  - 5' CONTOUR (Source - USGS Maps)
  - SWAMP OR MARSH
  - POTABLE WATER MAIN
  - VALVE
  - FIRE HYDRANT
  - WATER METER
  - CAPPED MAIN

NOTES:  
 ALL WATER MAINS ARE CAST IRON UNLESS NOTED OTHERWISE.  
 ALL SERVICE LINES IN 3400 & 3400 AREAS ARE 1" UNLESS NOTED OTHERWISE.




NO.	DESCRIPTION OF REVISION	DATE	INT.


**DEPARTMENT OF THE NAVY  
 MARINE CORPS BASE  
 CAMP LEJUNE, NORTH CAROLINA**

**WATER DISTRIBUTION SYSTEM  
 EXISTING CONDITIONS**

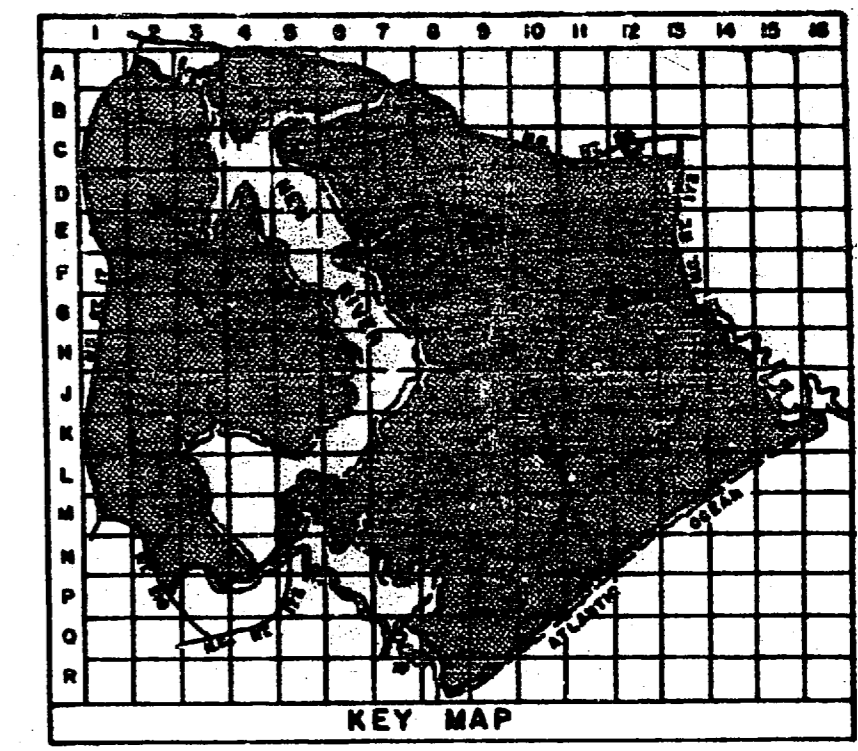
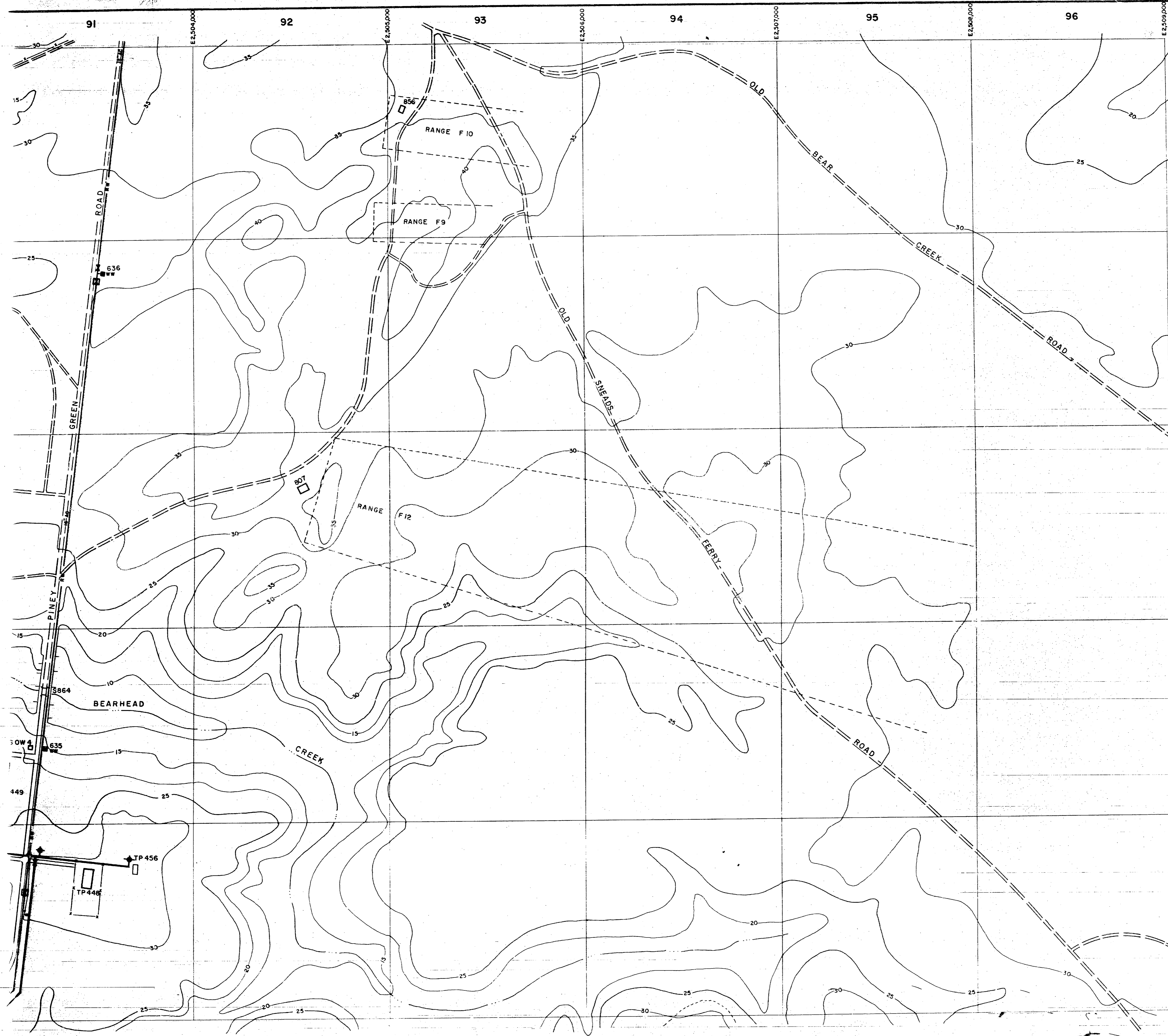
DATE 31 JULY 84	SCALE: GRAPHIC	SHEET E-7 OF 73
APPROVED / DATE	0000182	









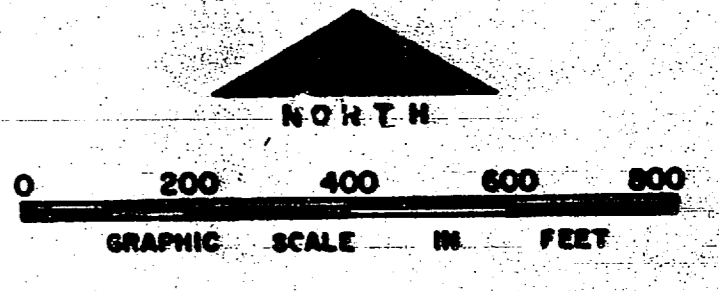


- LEGEND**
- BUILDINGS AND STRUCTURES
  - ROADS AND HIGHWAYS
  - ROADS (Unpaved)
  - FENCE
  - 5' CONTOUR (Source - USGS Maps)

- POTABLE WATER MAIN
- RAW WATER MAIN
- VALVE
- FIRE HYDRANT
- WATER WELL
- AIR RELEASE VALVE

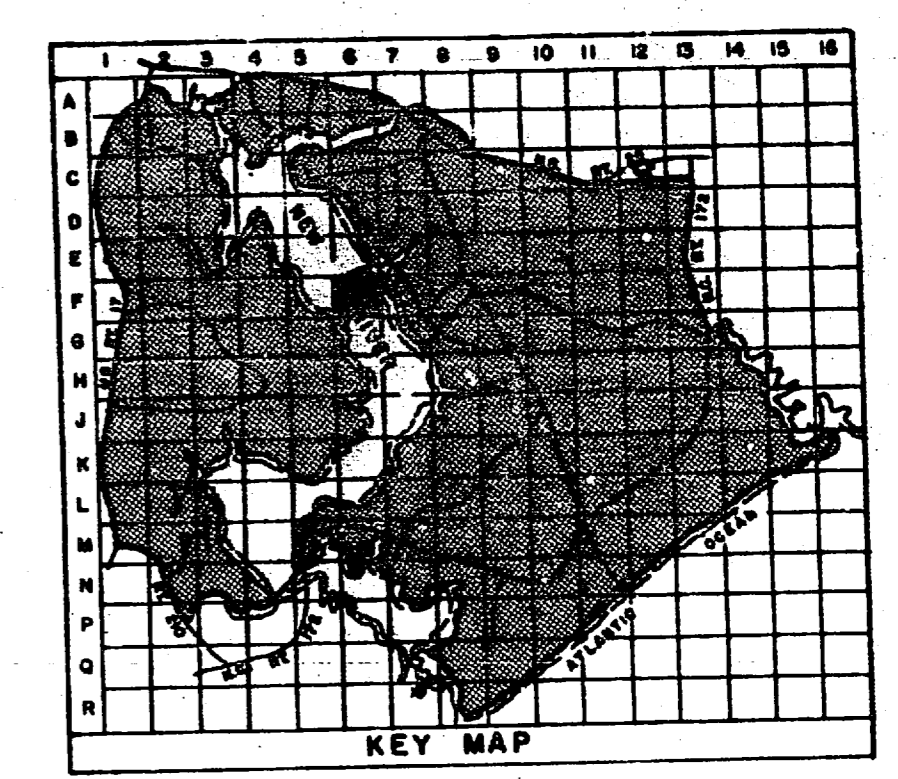
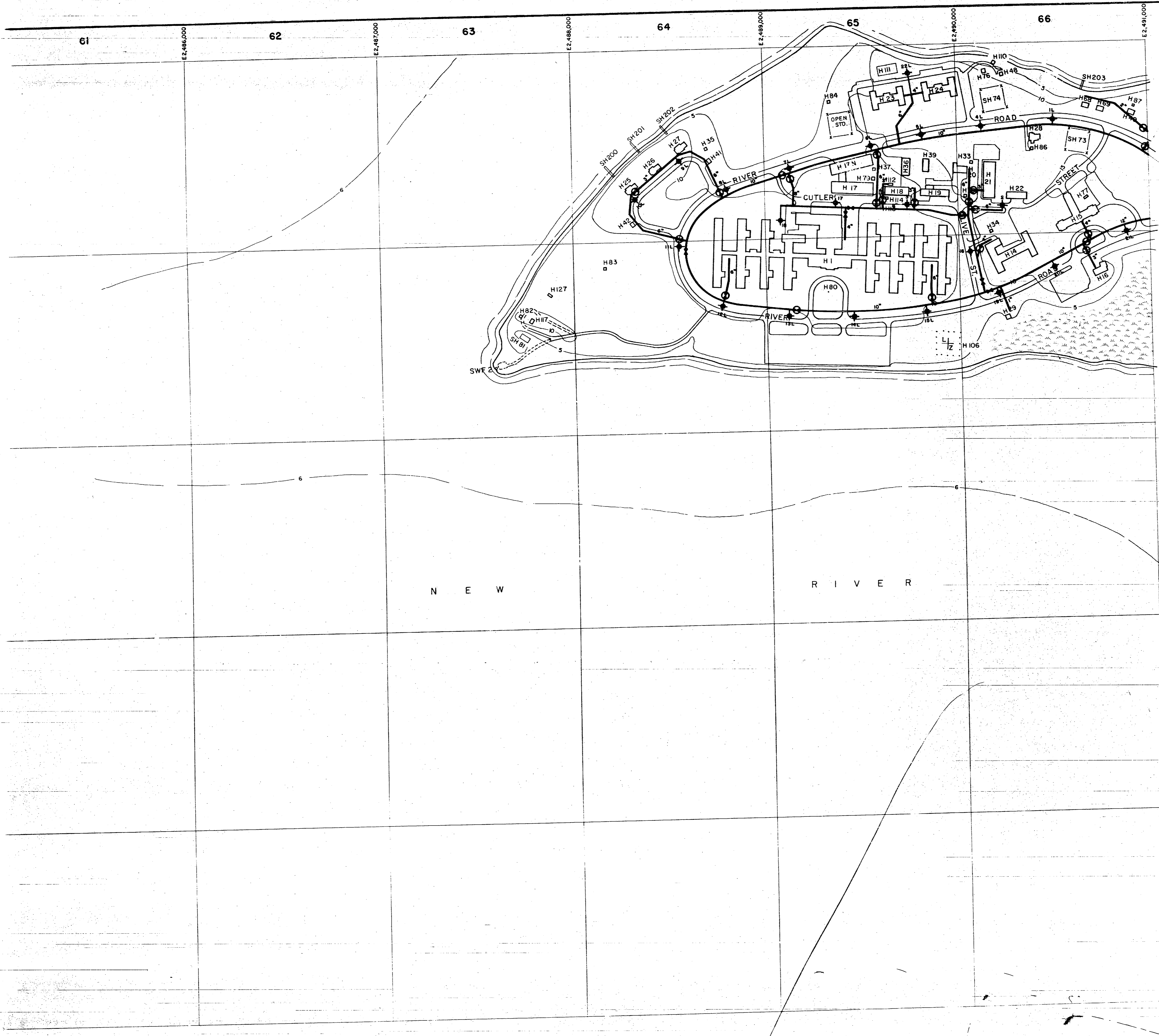
MATERIALS OF CONSTRUCTION  
AC - ASBESTOS CEMENT

NOTES:  
ALL WATER MAINS ARE CAST IRON UNLESS NOTED OTHERWISE.



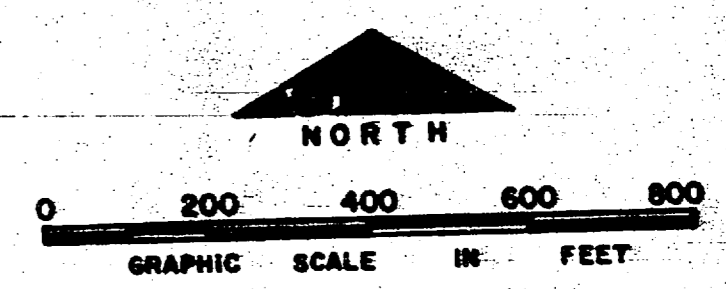
NO.	DESCRIPTION OF REVISION	DATE	INT.
DEPARTMENT OF THE NAVY MARINE CORPS BASE CAMP LEJEUNE, NORTH CAROLINA			
WATER DISTRIBUTION SYSTEM EXISTING CONDITIONS			
DATE 31 JULY 84	SCALE: GRAPHIC	SHEET E-9 OF 73	
APPROVED / DATE	00000000		






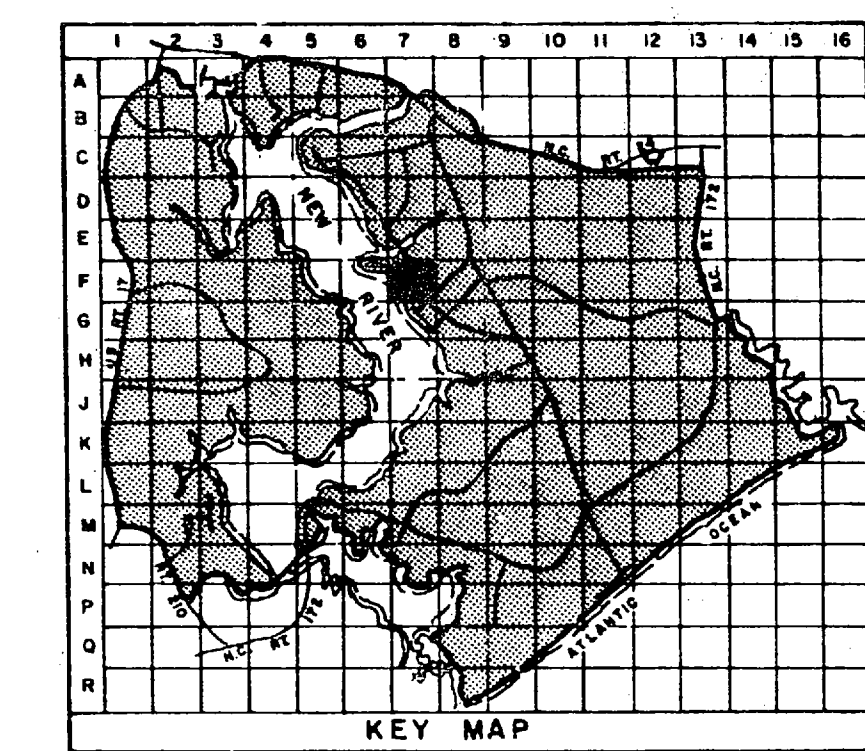
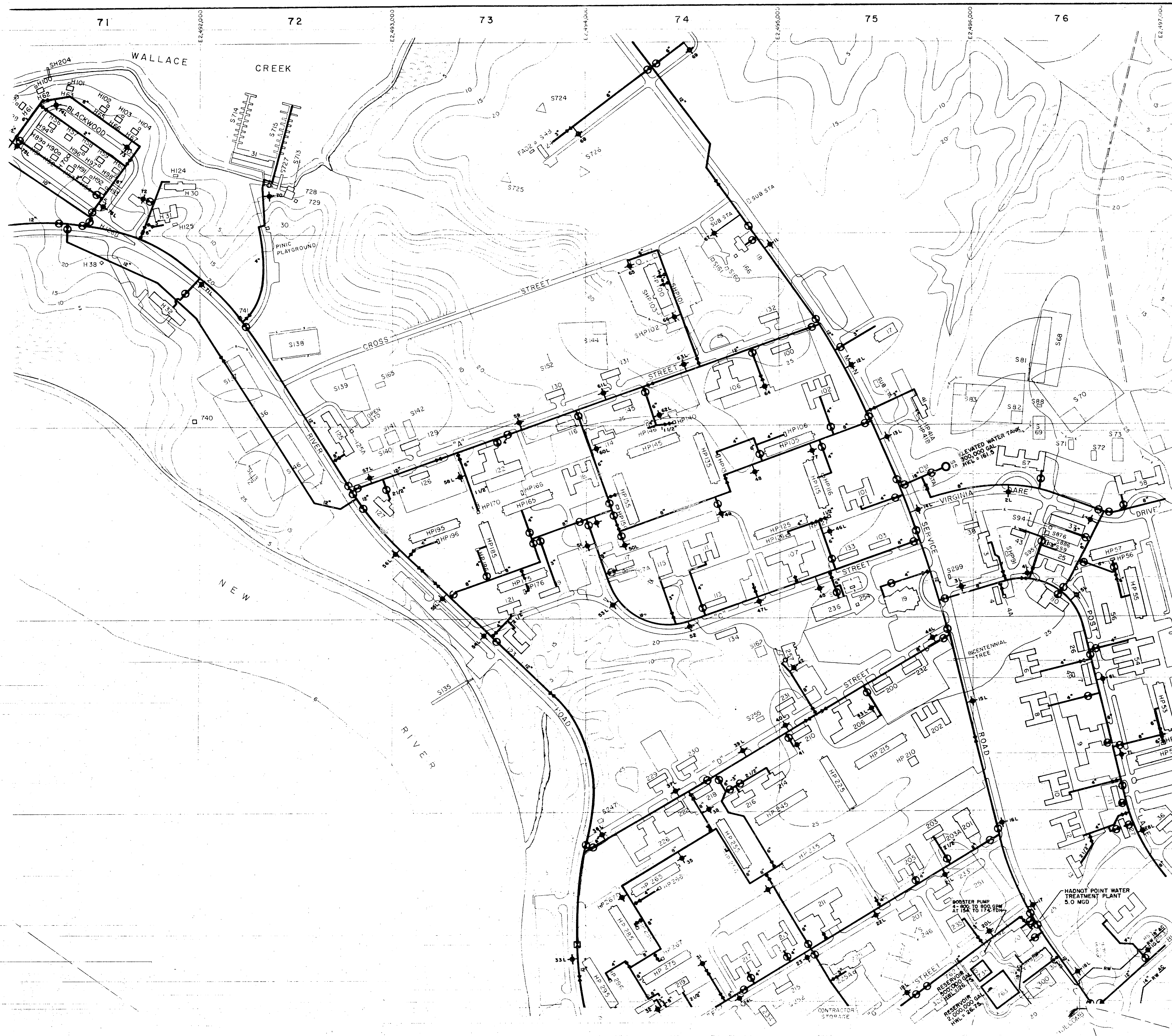
- LEGEND**
- BUILDINGS AND STRUCTURES
  - ROADS AND HIGHWAYS
  - ROADS (Unpaved)
  - FENCE
  - 5' CONTOUR (Source - USGS Maps)
  - HELICOPTER LANDING ZONE
  - SWAMP OR MARSH
  - POTABLE WATER MAIN
  - VALVE
  - FIRE HYDRANT

NOTES:  
ALL WATER MAINS ARE CAST IRON UNLESS NOTED OTHERWISE.



NO.	DESCRIPTION OF REVISION	DATE	INT.
DEPARTMENT OF THE NAVY <b>MARINE CORPS BASE</b> <b>CAMP LEJEUNE, NORTH CAROLINA</b>			
<b>WATER DISTRIBUTION SYSTEM</b> <b>EXISTING CONDITIONS</b>			
DATE 31 JULY 84	SCALE: GRAPHIC	SHEET F-6 OF 73	
APPROVED / DATE	0000155		






- LEGEND**
- BUILDINGS AND STRUCTURES
  - ROADS AND HIGHWAYS
  - ROADS (Unpaved)
  - FENCE
  - 5' CONTOUR (Source-USGS Maps)
  - HELICOPTER LANDING ZONE
  - SWAMP OR MARSH
  - POTABLE WATER MAIN
  - RAW WATER MAIN
  - VALVE
  - AIR RELEASE VALVE
  - FIRE HYDRANT
  - WATER WELL
  - GROUND STORAGE TANK
  - ELEVATED STORAGE TANK
  - POST INDICATOR VALVE

**MATERIALS OF CONSTRUCTION**  
 AC-ASBESTOS CEMENT

**NOTES:**  
 ALL WATER MAINS ARE CAST IRON UNLESS NOTED OTHERWISE.




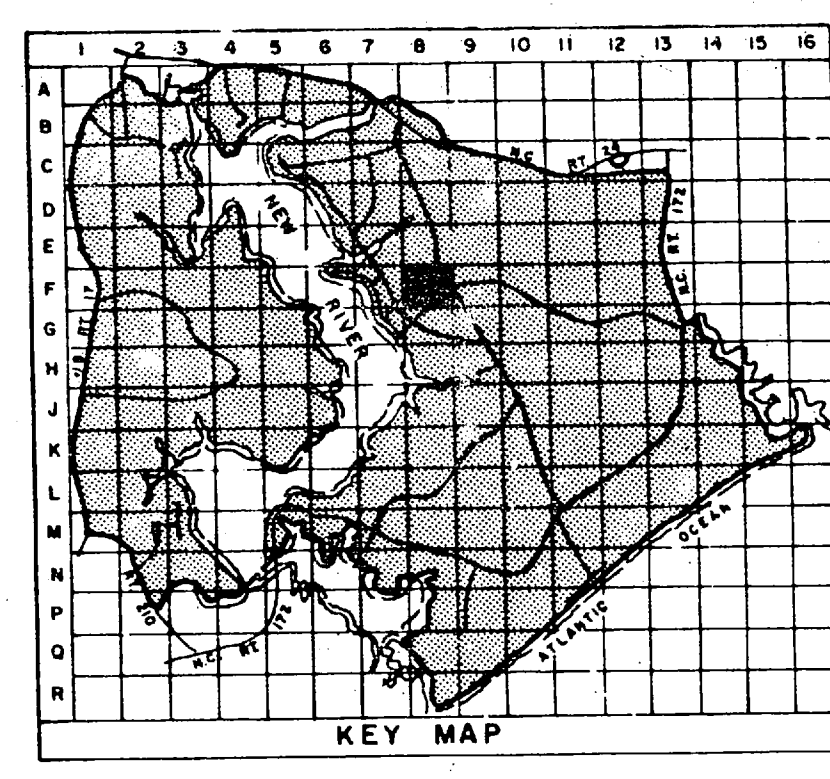
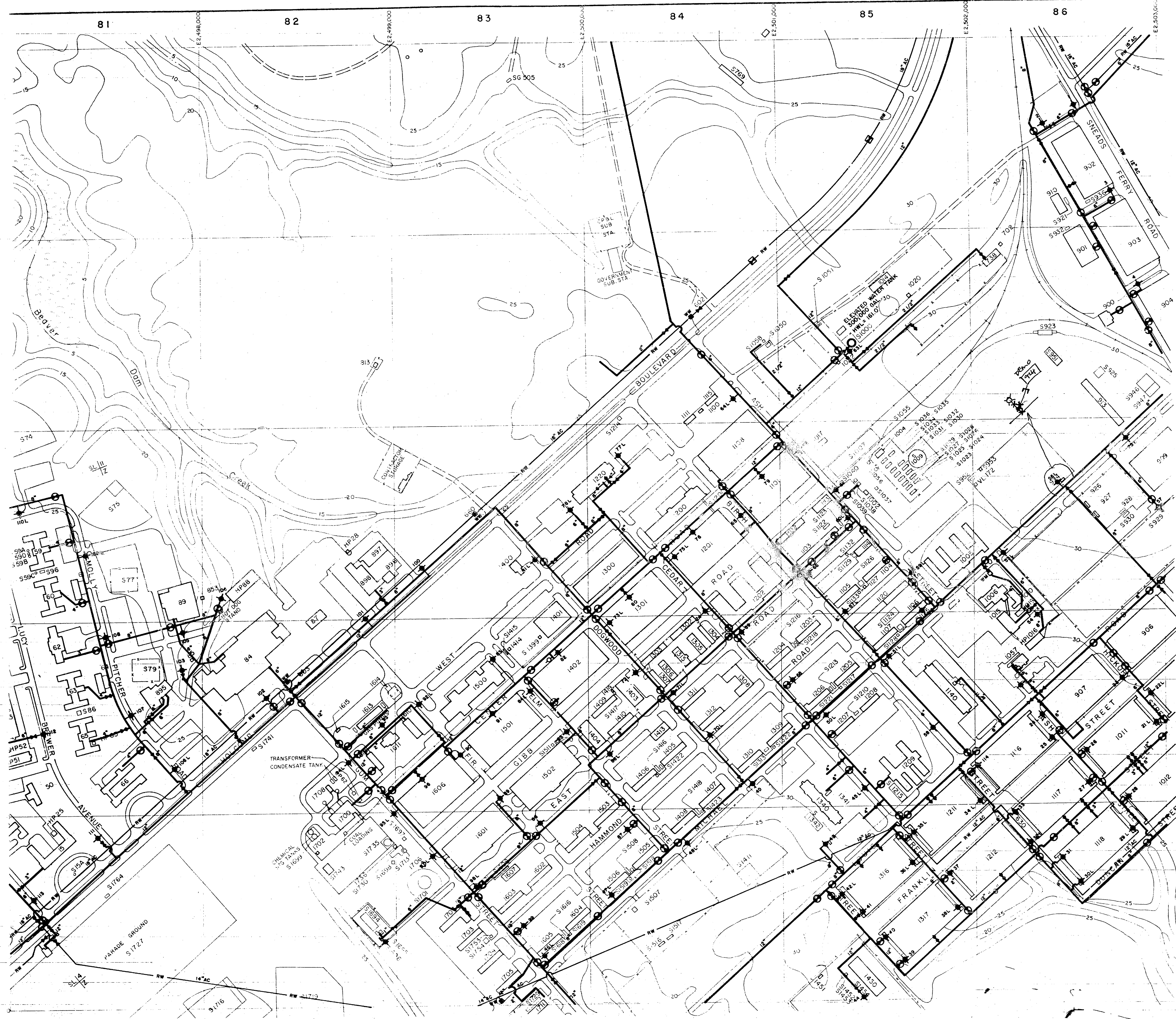
NO.	DESCRIPTION OF REVISION	DATE	INT.

**DEPARTMENT OF THE NAVY  
 MARINE CORPS BASE  
 CAMP LEJEUNE, NORTH CAROLINA**

**WATER DISTRIBUTION SYSTEM  
 EXISTING CONDITIONS**


DATE 31 JULY 84	SCALE GRAPHIC	SHEET F-7 OF 73
APPROVED / DATE	00000156	






- LEGEND**
- BUILDINGS AND STRUCTURES
  - ROADS AND HIGHWAYS
  - ROADS (Unpaved)
  - FENCE
  - 5' CONTOUR (Source - USGS Maps)
  - HELICOPTER LANDING ZONE
  - SWAMP OR MARSH
  - POST INDICATOR VALVE
  - POTABLE WATER MAIN
  - RAW WATER MAIN
  - VALVE
  - AIR RELEASE VALVE
  - FIRE HYDRANT
  - WATER WELL
  - ELEVATED STORAGE TANK
  - WATER METER
  - CAPPED MAIN
  - MATERIALS OF CONSTRUCTION  
AC - ASBESTOS CEMENT

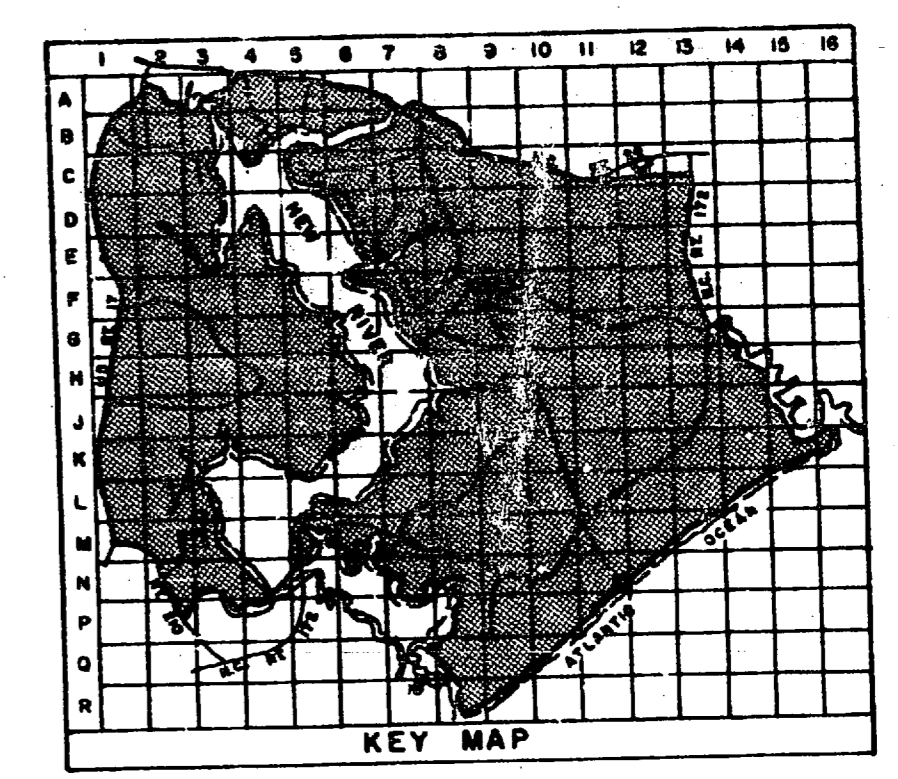
NOTES:  
ALL WATER MAINS ARE CAST IRON UNLESS NOTED OTHERWISE.



NO.	DESCRIPTION OF REVISION	DATE	INT.
DEPARTMENT OF THE NAVY <b>MARINE CORPS BASE</b> <b>CAMP LEJEUNE, NORTH CAROLINA</b>			
<b>WATER DISTRIBUTION SYSTEM</b> <b>EXISTING CONDITIONS</b>			
DATE 31 JULY 84	SCALE: GRAPHIC	SHEET F-8 OF 73	
APPROVED / DATE	0000157		



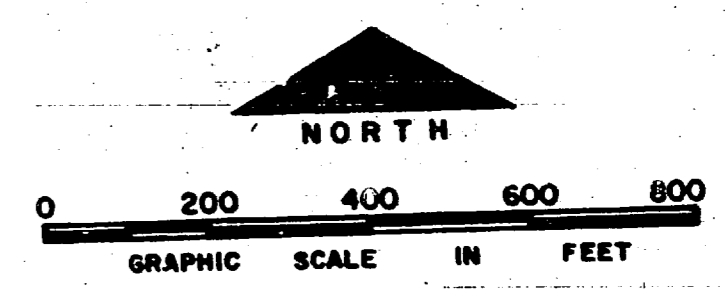




- LEGEND**
- BUILDINGS AND STRUCTURES
  - ROADS AND HIGHWAYS
  - ROADS (Unpaved)
  - FENCE
  - 5' CONTOUR (Source—USGS Maps)
  - POTABLE WATER MAIN
  - RAW WATER MAIN
  - VALVE
  - AIR RELEASE VALVE
  - FIRE HYDRANT
  - WATER WELL

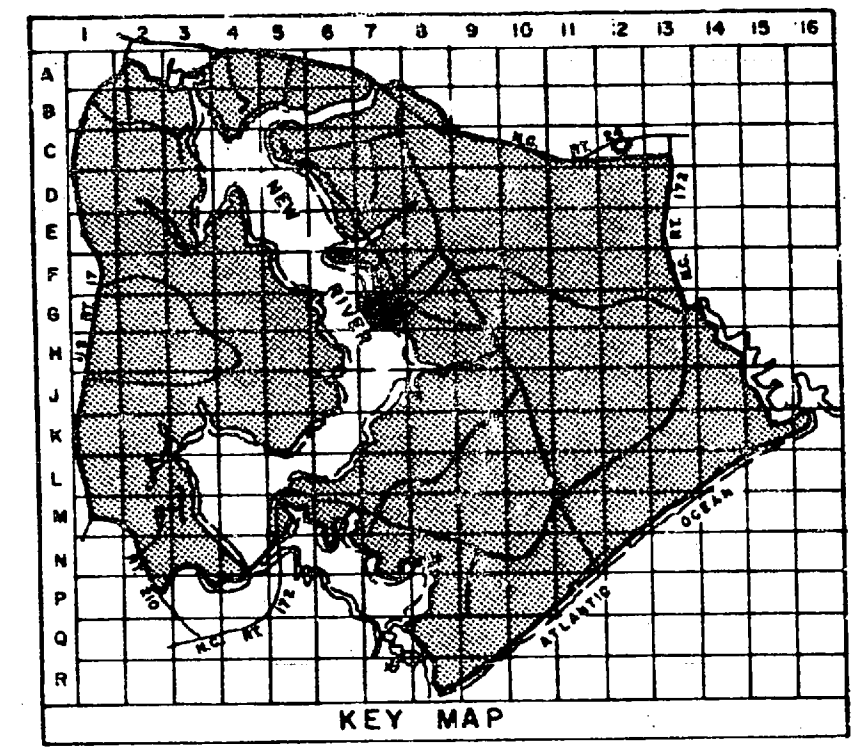
MATERIALS OF CONSTRUCTION  
AC - ASPHALT CEMENT

NOTES:  
ALL WATER MAINS ARE CAST IRON UNLESS NOTED OTHER.



NO.	DESCRIPTION OF REVISION	DATE	BY
<b>DEPARTMENT OF THE NAVY MARINE CORPS BASE CAMP LEJEUNE, NORTH CAROLINA</b>			
<b>WATER DISTRIBUTION SYSTEM EXISTING CONDITIONS</b>			
DATE 31 JULY 84	SCALE: GRAPHIC	SHEET F-9 OF 73	
APPROVED / DATE			



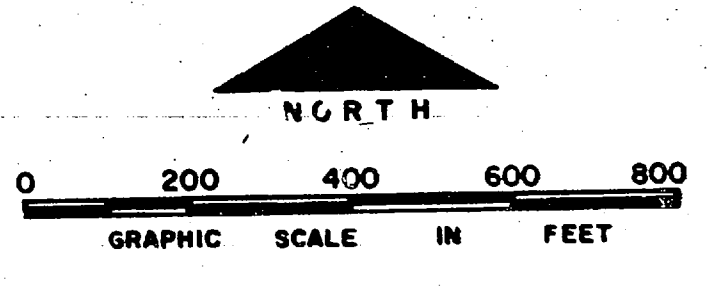


**LEGEND**

- BUILDINGS AND STRUCTURES
- ROADS AND HIGHWAYS
- ROADS (Unpaved)
- 5' CONTOUR (Source - USGS Maps)
- HELICOPTER LANDING ZONE
- POTABLE WATER MAIN
- RAW WATER MAIN
- VALVE
- AIR RELEASE VALVE
- FIRE HYDRANT

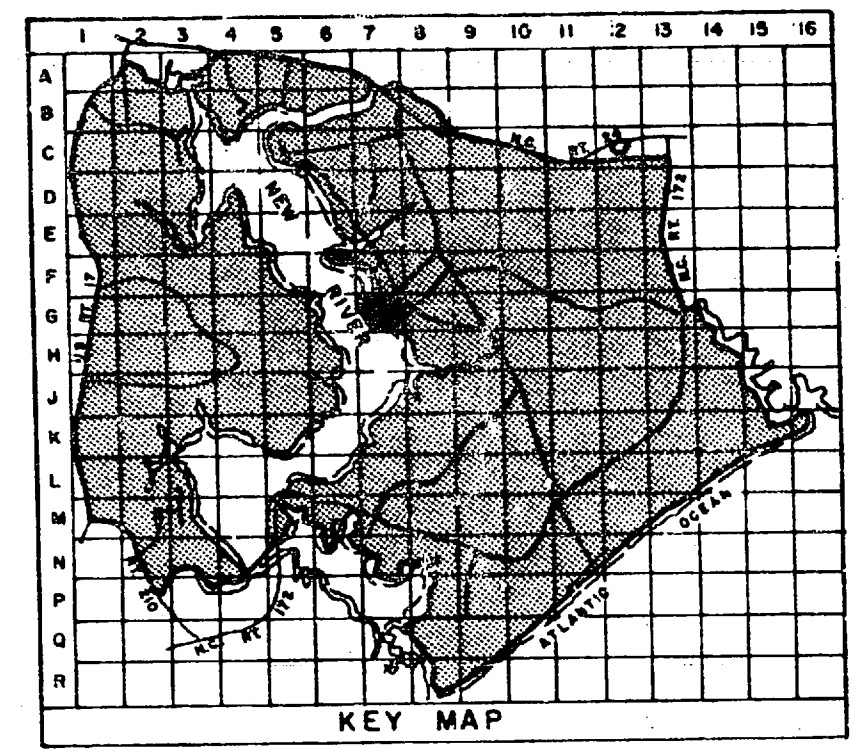
MATERIALS OF CONSTRUCTION  
AC - ASBESTOS CEMENT

NOTES:  
ALL WATER MAINS ARE CAST IRON UNLESS NOTED OTHERWISE.



NO.	DESCRIPTION OF REVISION	DATE	INT.
<b>DEPARTMENT OF THE NAVY MARINE CORPS BASE CAMP LEJEUNE, NORTH CAROLINA</b>			
<b>WATER DISTRIBUTION SYSTEM EXISTING CONDITIONS</b>			
DATE 31 JULY 84	SCALE: GRAPHIC	SHEET G-7 OF 73	
APPROVED / DATE	0000159		

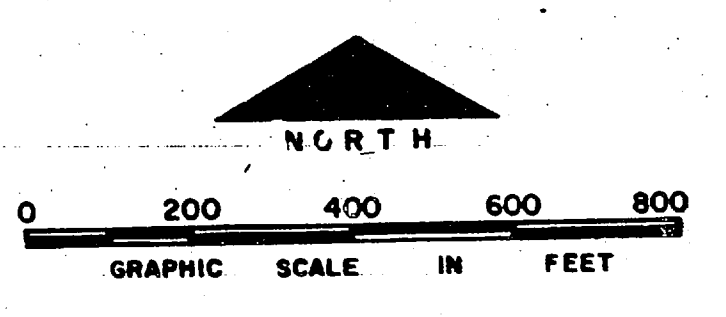




- LEGEND**
- BUILDINGS AND STRUCTURES
  - ROADS AND HIGHWAYS
  - ROADS (Unpaved)
  - 5' CONTOUR (Source—USGS Maps)
  - HELICOPTER LANDING ZONE
  - POTABLE WATER MAIN
  - RAW WATER MAIN
  - VALVE
  - AIR RELEASE VALVE
  - FIRE HYDRANT

MATERIALS OF CONSTRUCTION  
AC—ASBESTOS CEMENT

NOTES:  
ALL WATER MAINS ARE CAST IRON UNLESS NOTED OTHERWISE.



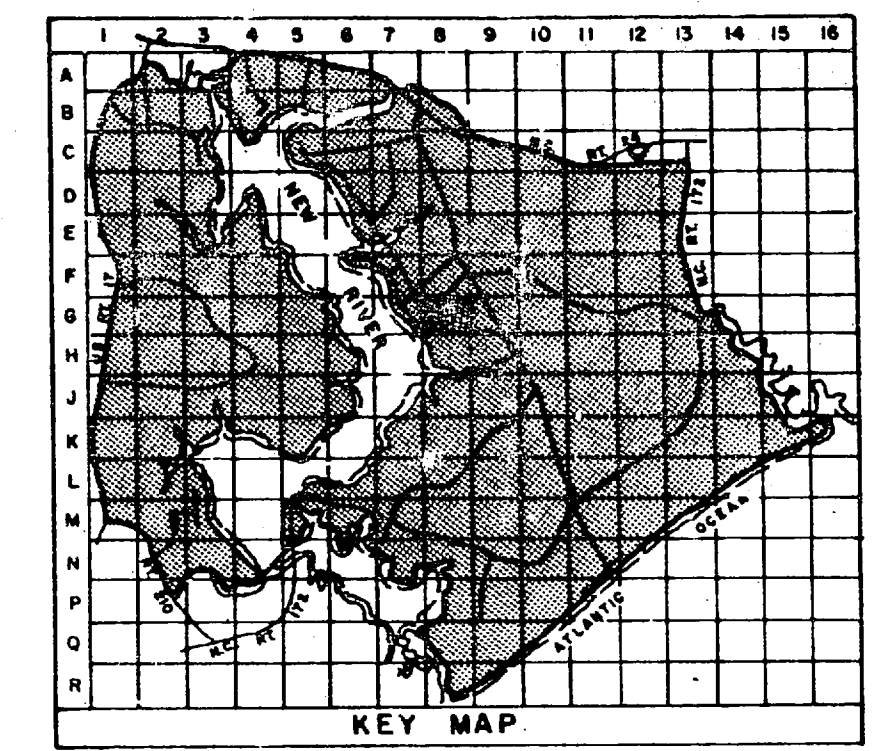
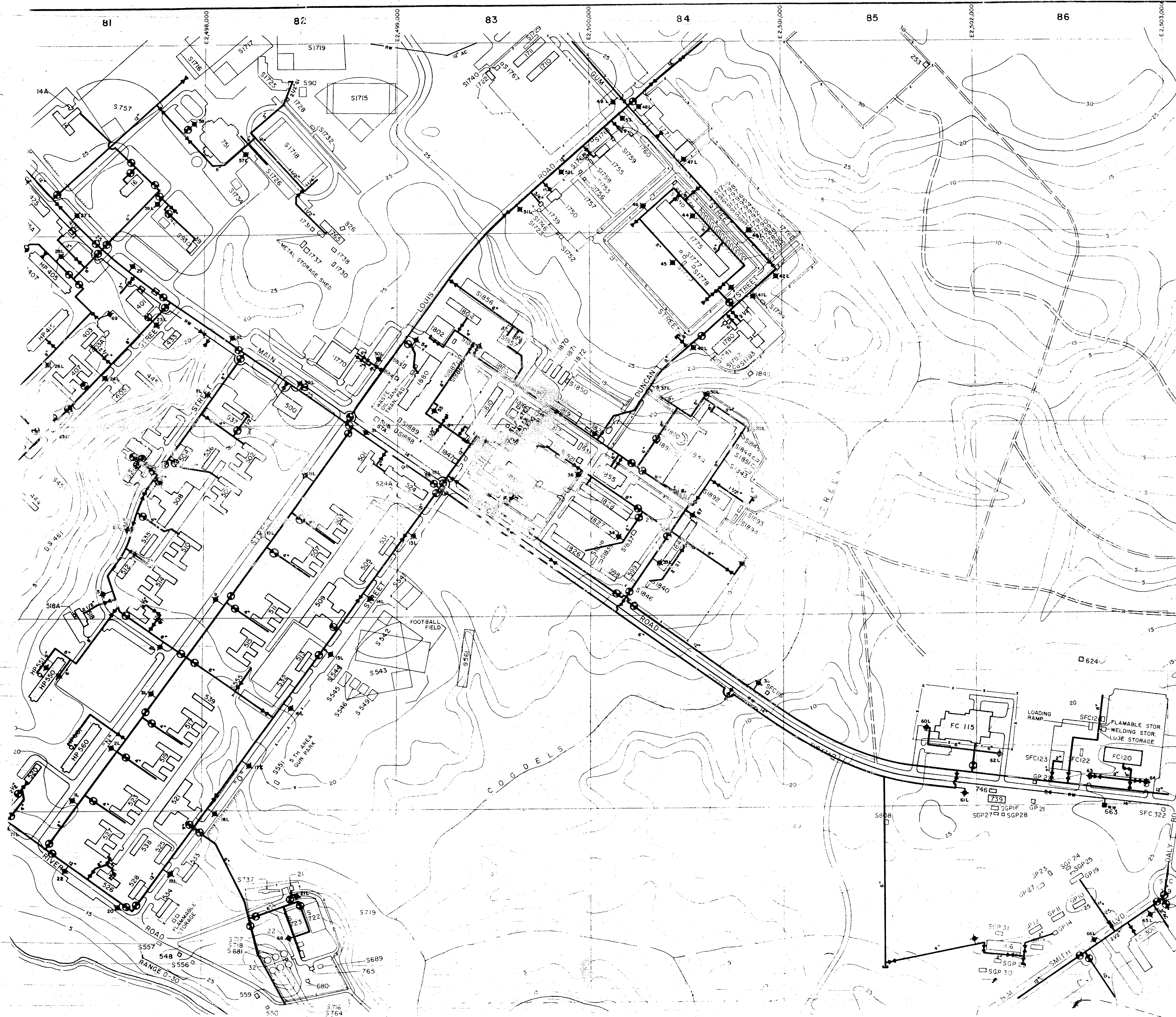
NO.	DESCRIPTION OF REVISION	DATE	INT.

**DEPARTMENT OF THE NAVY  
MARINE CORPS BASE  
CAMP LEJEUNE, NORTH CAROLINA**

**WATER DISTRIBUTION SYSTEM  
EXISTING CONDITIONS**

DATE 31 JULY 84	SCALE: GRAPHIC	SHEET G-7 OF 73
APPROVED / DATE	00000/59	



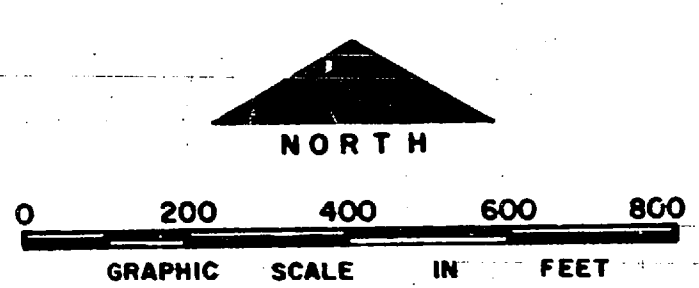


- LEGEND**
- [Symbol] BUILDINGS AND STRUCTURES
  - [Symbol] ROADS AND HIGHWAYS
  - [Symbol] ROADS (Unpaved)
  - [Symbol] FENCE
  - [Symbol] 5' CONTOUR (Source - USGS Maps)
  - [Symbol] SWAMP OR MARSH

- [Symbol] POTABLE WATER MAIN
- [Symbol] RAW WATER MAIN
- [Symbol] VALVE
- [Symbol] FIRE HYDRANT
- [Symbol] WATER WELL
- [Symbol] ELEVATED STORAGE TANK
- [Symbol] POST INDICATOR VALVE
- [Symbol] AIR RELEASE VALVE

**MATERIALS OF CONSTRUCTION**  
 AC - ASBESTOS CEMENT  
 GI - GALVANIZED IRON

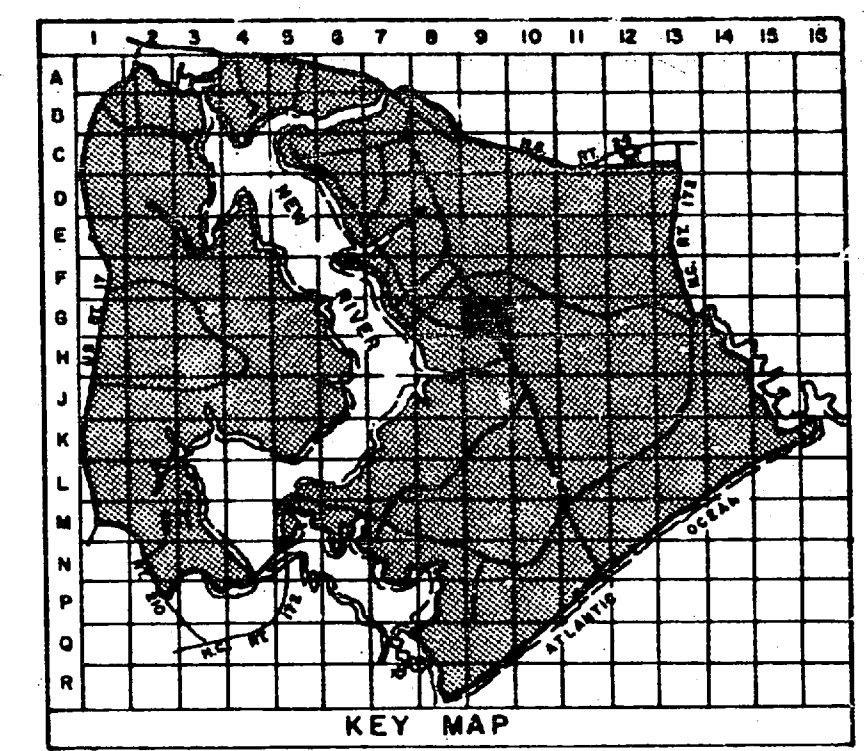
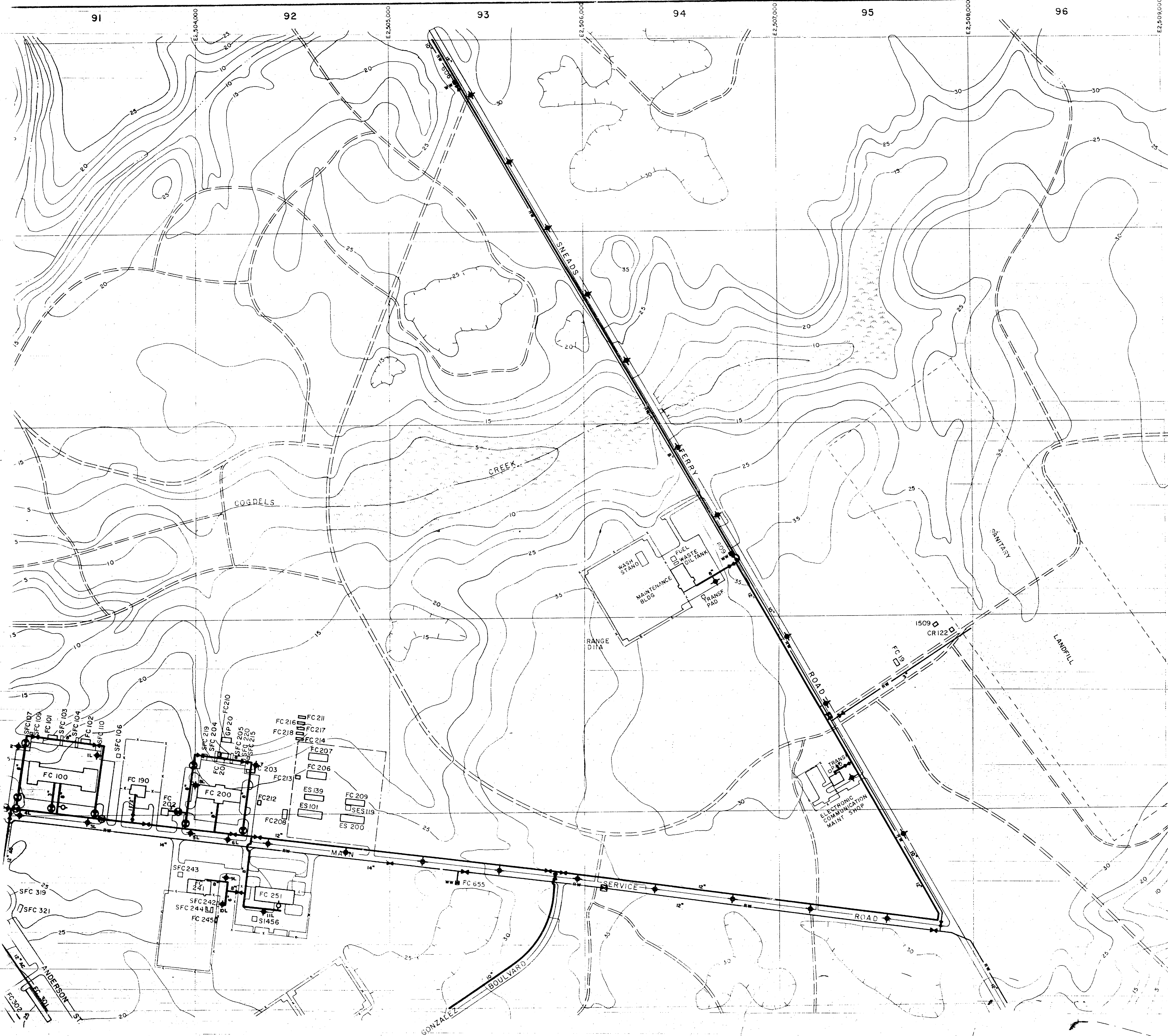
**NOTES:**  
 ALL WATER MAINS ARE CAST IRON UNLESS NOTED OTHERWISE.



NO.	DESCRIPTION OF REVISION	DATE	INT.
<b>DEPARTMENT OF THE NAVY          MARINE CORPS BASE          CAMP LEJEUNE, NORTH CAROLINA</b>			
<b>WATER DISTRIBUTION SYSTEM          EXISTING CONDITIONS</b>			
DATE 31 JULY 84	SCALE: GRAPHIC	SHEET G-8 OF 73	
APPROVED / DATE	C0000160		



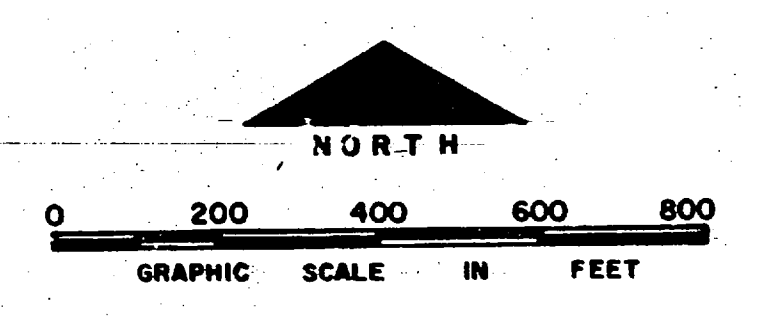





- LEGEND**
- BUILDINGS AND STRUCTURES
  - ROADS AND HIGHWAYS
  - ROADS (Unpaved)
  - x- FENCE
  - 5' CONTOUR (Source—USGS Maps)
  - SWAMP OR MARSH
- 
- POTABLE WATER MAIN
  - RAW WATER MAIN
  - VALVE
  - POST INDICATOR VALVE
  - FIRE HYDRANT
  - WATER WELL
  - AIR RELEASE VALVE

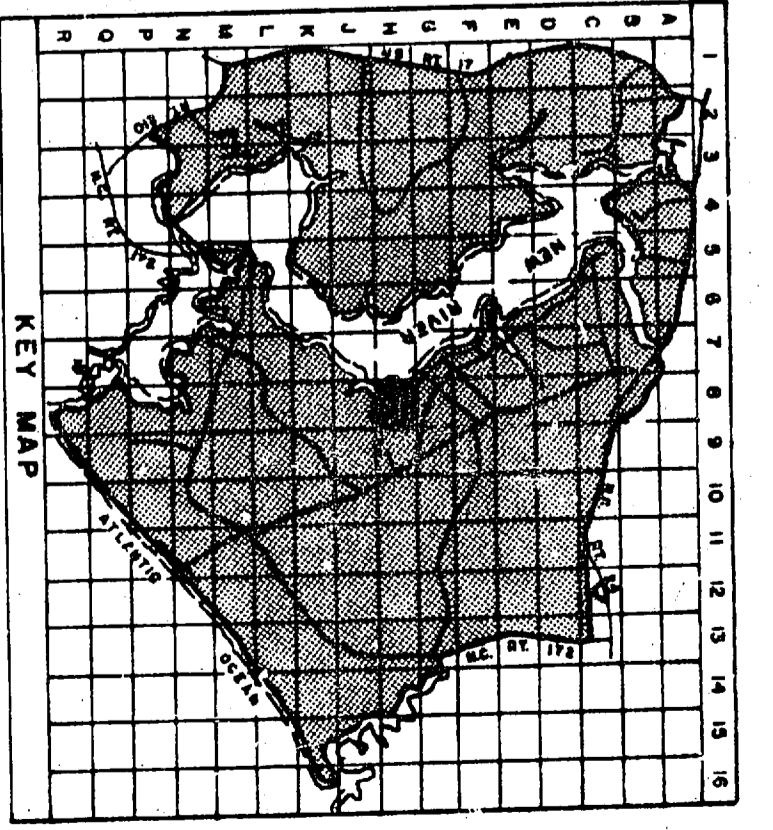
MATERIALS OF CONSTRUCTION  
AC - ASBESTOS CEMENT

NOTES:  
ALL WATER MAINS ARE CAST IRON UNLESS NOTED OTHERWISE.



NO.	DESCRIPTION OF REVISION	DATE	INT.
<b>DEPARTMENT OF THE NAVY MARINE CORPS BASE CAMP LEJEUNE, NORTH CAROLINA</b>			
<b>WATER DISTRIBUTION SYSTEM EXISTING CONDITIONS</b>			
DATE 31 JULY 84	SCALE: GRAPHIC	SHEET G-9 of 73	
APPROVED / DATE	00000161		



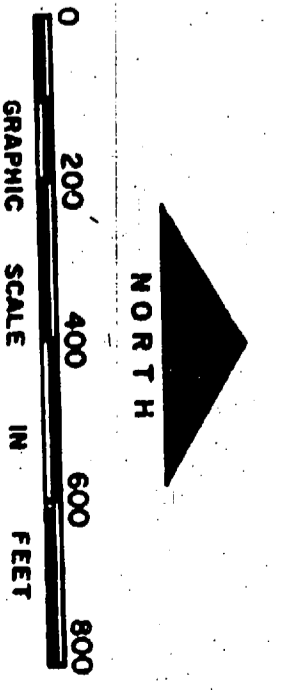


**LEGEND**

- BUILDINGS AND STRUCTURES
- ROADS AND HIGHWAYS
- ROADS (Unpaved)
- FENCE
- 5' CONTOUR (Source - USGS Maps)
- SWAMP OR MARSH
- ROTABLE WATER MAIN
- VALVE
- POST INDICATOR VALVE
- FIRE HYDRANT
- ELEVATED STORAGE TANK

**NOTES:**

ALL WATER MAINS ARE CAST IRON UNLESS NOTED OTHERWISE.



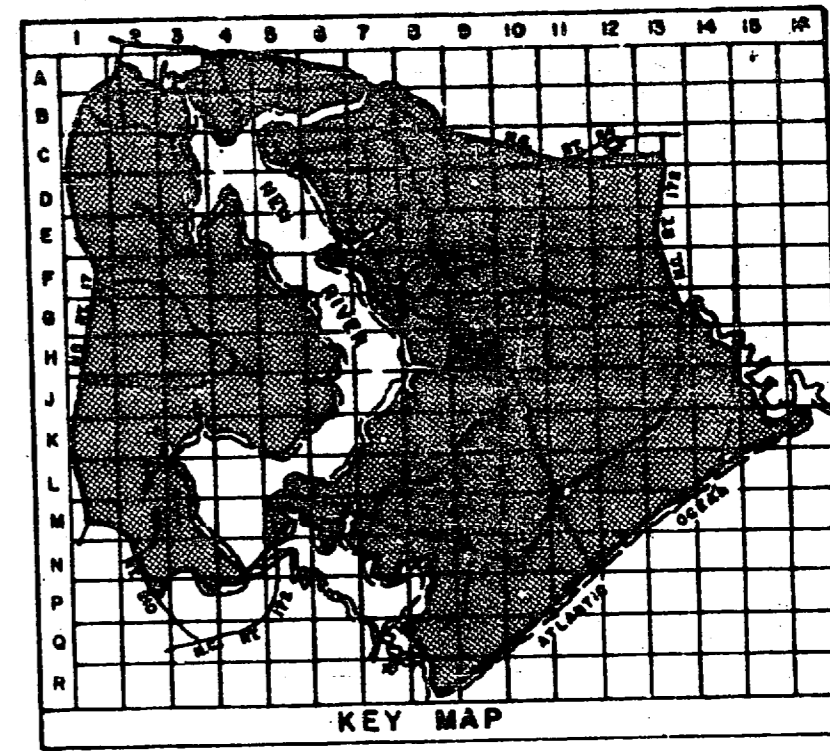
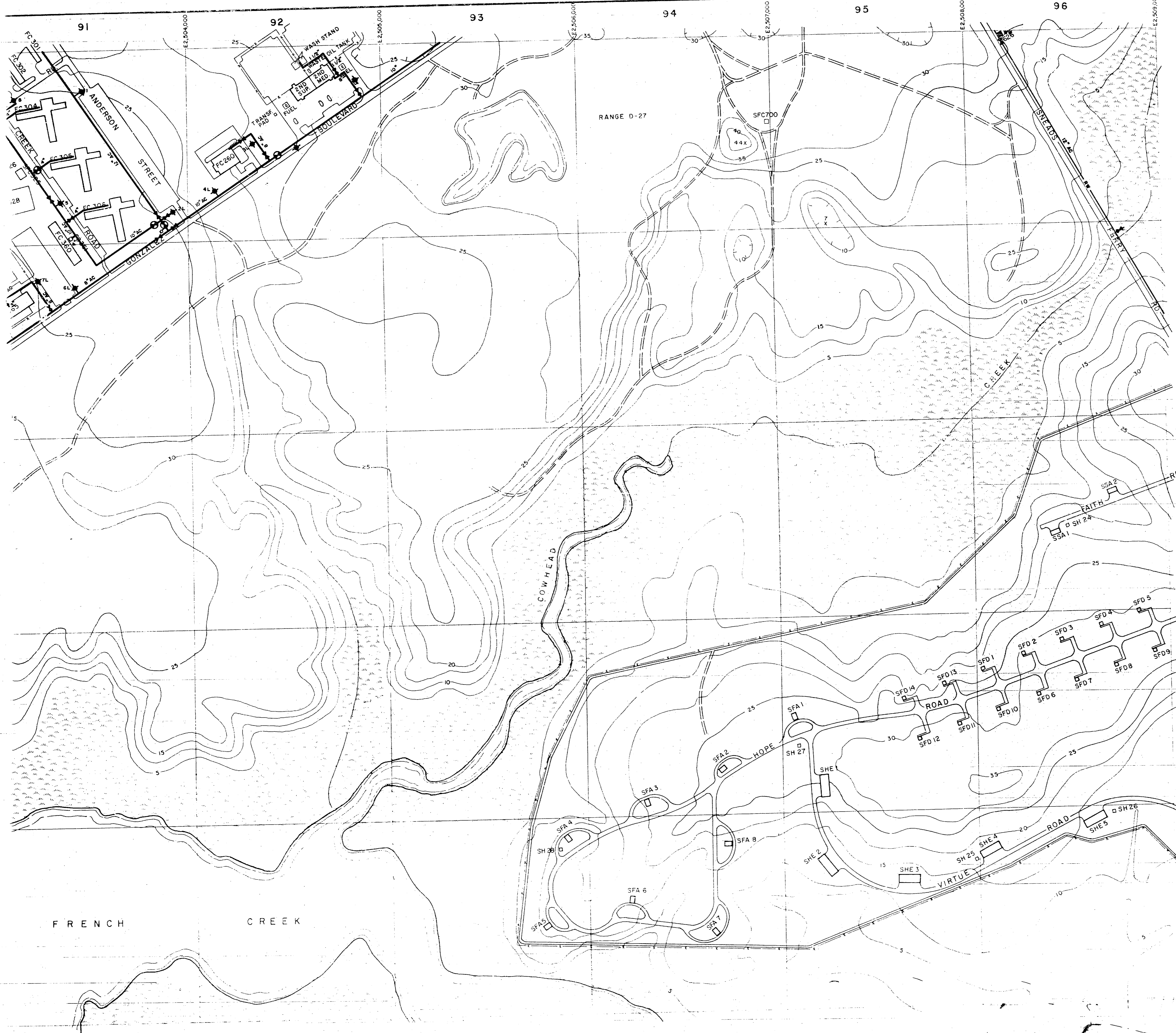
NO.	DESCRIPTION OF REVISION	DATE	INT.

DEPARTMENT OF THE NAVY  
MARINE CORPS BASE  
CAMP LEJUNE, NORTH CAROLINA

**WATER DISTRIBUTION SYSTEM  
EXISTING CONDITIONS**

DATE 31 JULY 84 SCALE GRAPHIC SHEET H-8 OF 73  
APPROVED/DATE *cccccccc*



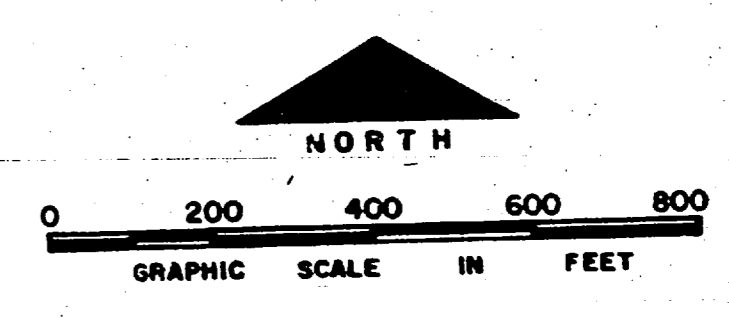


**LEGEND**

- BUILDINGS AND STRUCTURES
- ROADS AND HIGHWAYS
- ROADS (Unpaved)
- FENCE
- 5' CONTOUR (Source-USGS Maps)
- SWAMP OR MARSH
- POTABLE WATER MAIN  
FIELD LOCATED
- VALVE
- POST INDICATOR VALVE  
FIELD LOCATED
- FIRE HYDRANT  
FIELD LOCATED
- WATER WELL

MATERIALS OF CONSTRUCTION  
AC-ASBESTOS CEMENT

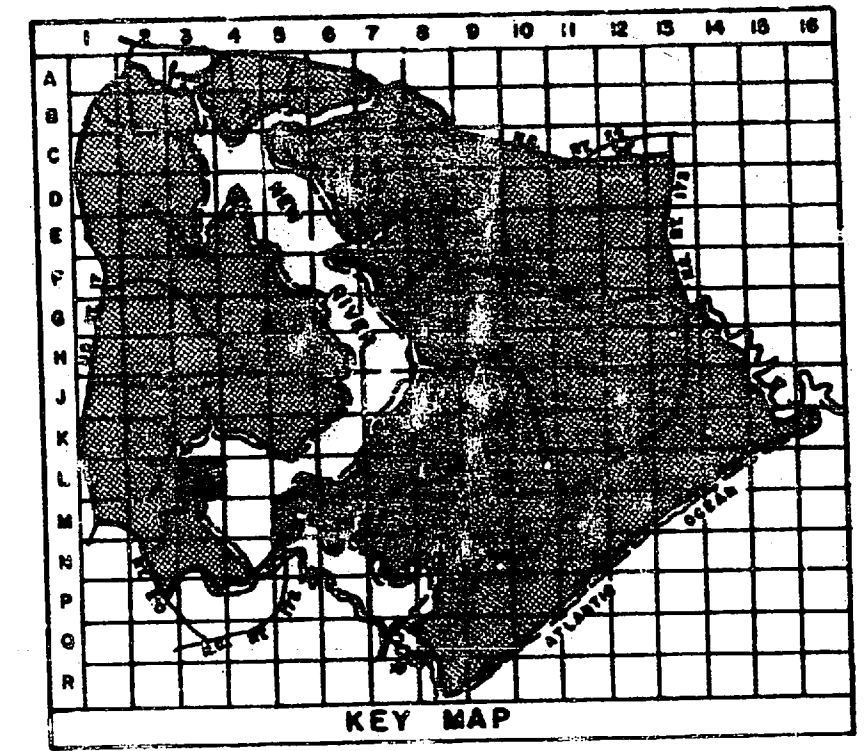

NOTES:  
ALL WATER MAINS ARE CAST IRON UNLESS NOTED OTHERWISE.



NO.	DESCRIPTION OF REVISION	DATE	INT.
<b>DEPARTMENT OF THE NAVY MARINE CORPS BASE CAMP LEJEUNE, NORTH CAROLINA</b>			
<b>WATER DISTRIBUTION SYSTEM EXISTING CONDITIONS</b>			
DATE: 31 JULY 84	SCALE: GRAPHIC	SHEET H-9 OF 73	
APPROVED / DATE	0000163		

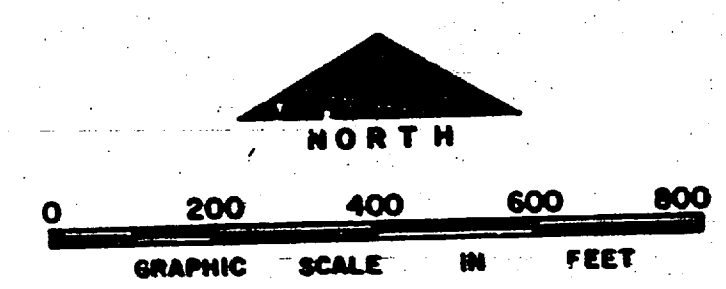


148 11074




- LEGEND**
- BUILDINGS AND STRUCTURES
  - ROADS AND HIGHWAYS
  - ROADS (Unpaved)
  - FENCE
  - 5' CONTOUR (Source-USGS Maps)
  - POTABLE WATER MAIN
  - VALVE
  - FIRE HYDRANT


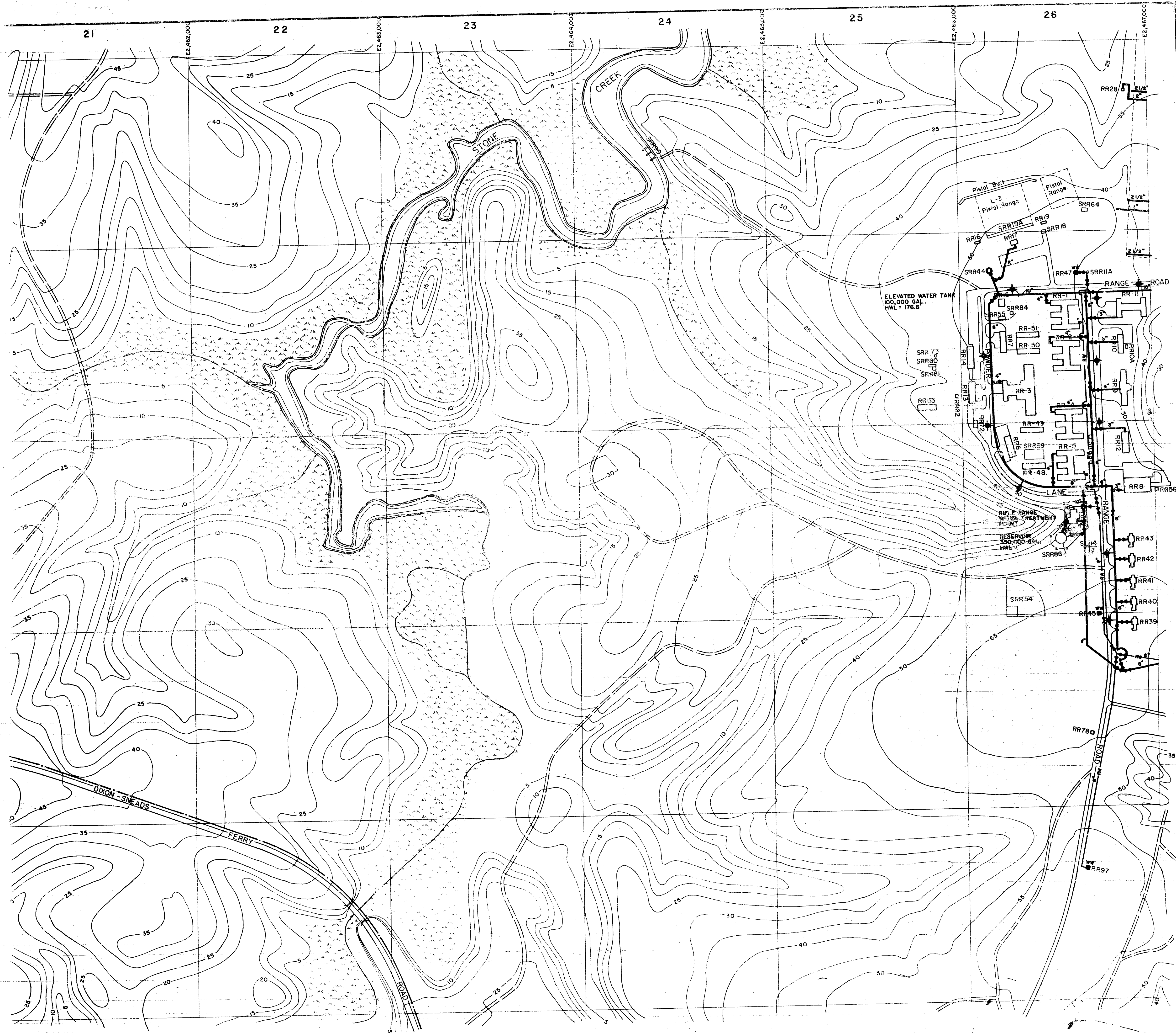
NOTES:  
ALL WATER MAINS ARE CAST IRON UNLESS NOTED OTHERWISE.



NO.	DESCRIPTION OF REVISION	DATE	INT.
DEPARTMENT OF THE NAVY <b>MARINE CORPS BASE</b> <b>CAMP LEJEUNE, NORTH CAROLINA</b>			
<b>WATER DISTRIBUTION SYSTEM</b> <b>EXISTING CONDITIONS</b>			
DATE 31 JULY 84	SCALE: GRAPHIC	SHEET L-3 OF 73	
APPROVED / DATE	0000016A		

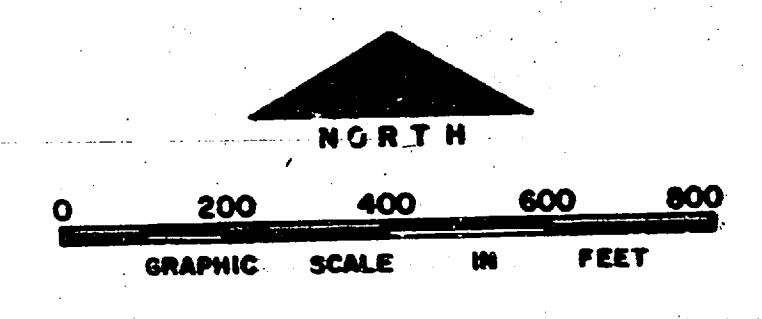







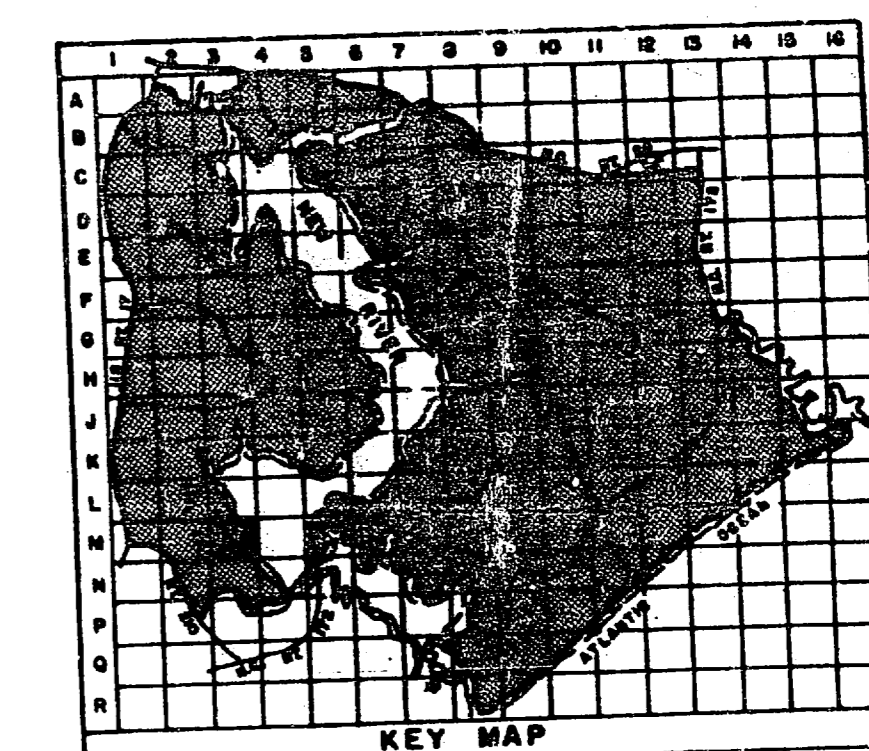
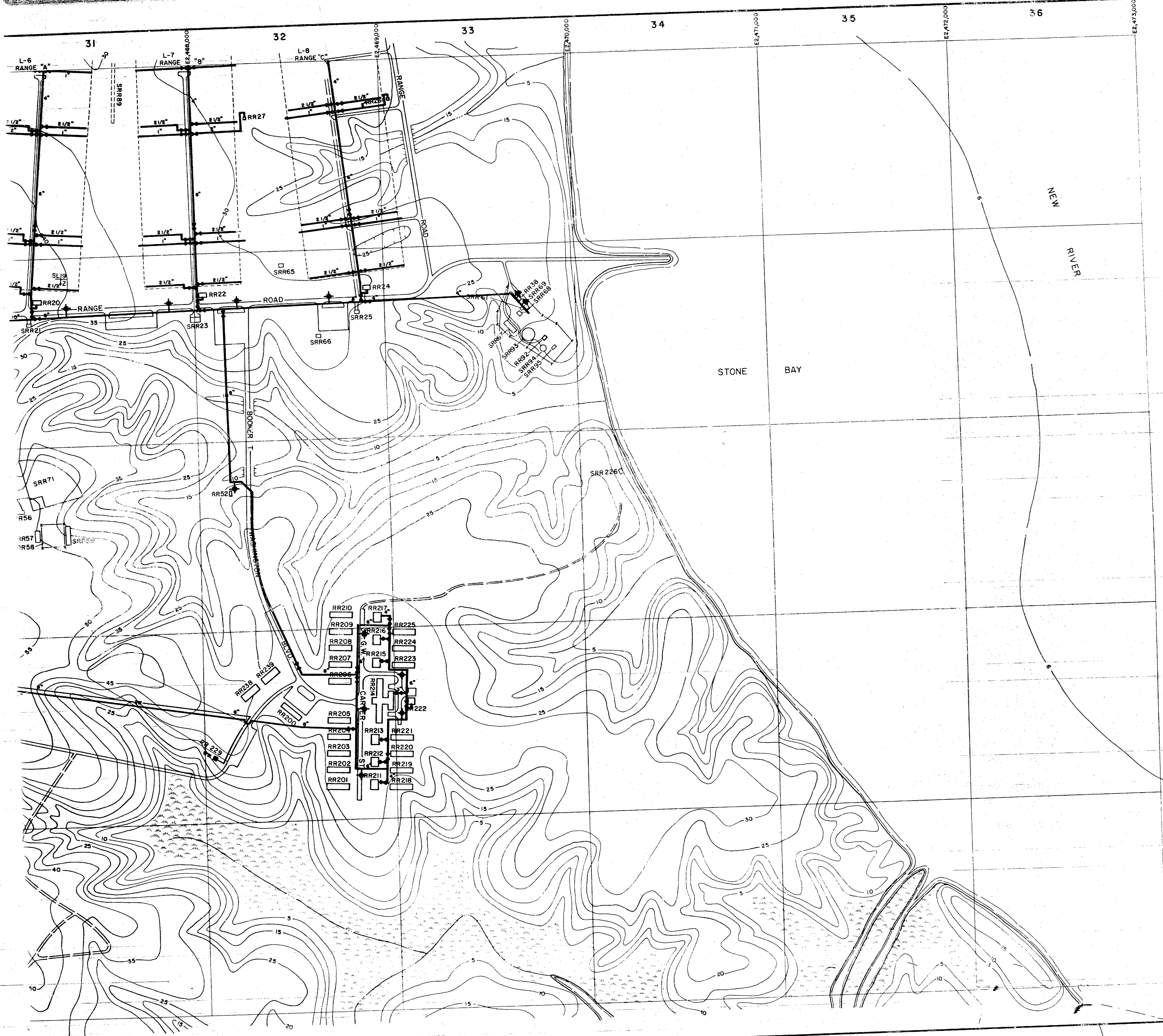
- LEGEND**
- BUILDINGS AND STRUCTURES
  - ROADS AND HIGHWAYS
  - ROADS (Unpaved)
  - FENCE
  - 5' CONTOUR (Source - USGS Maps)
  - HELICOPTER LANDING ZONE
  - RESERVATION BOUNDARY
  - SWAMP OR MARSH
  - POTABLE WATER MAIN
  - RAW WATER MAIN
  - VALVE
  - FIRE HYDRANT
  - WATER WELL
  - GROUND STORAGE TANK
  - ELEVATED STORAGE TANK

NOTES:  
ALL WATER MAINS ARE CAST IRON UNLESS NOTED OTHERWISE.



NO.	DESCRIPTION OF REVISION	DATE	INT.
<b>DEPARTMENT OF THE NAVY MARINE CORPS BASE CAMP LEJUNE, NORTH CAROLINA</b>			
<b>WATER DISTRIBUTION SYSTEM EXISTING CONDITIONS</b>			
DATE 31 JULY 84	SCALE: GRAPHIC	SHEET M-2 OF 73	
APPROVED / DATE	cccc/165		

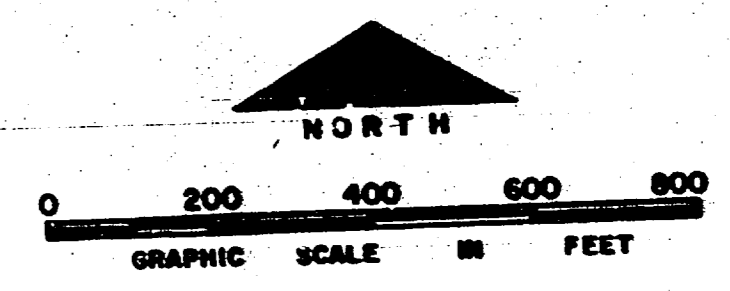





**LEGEND**


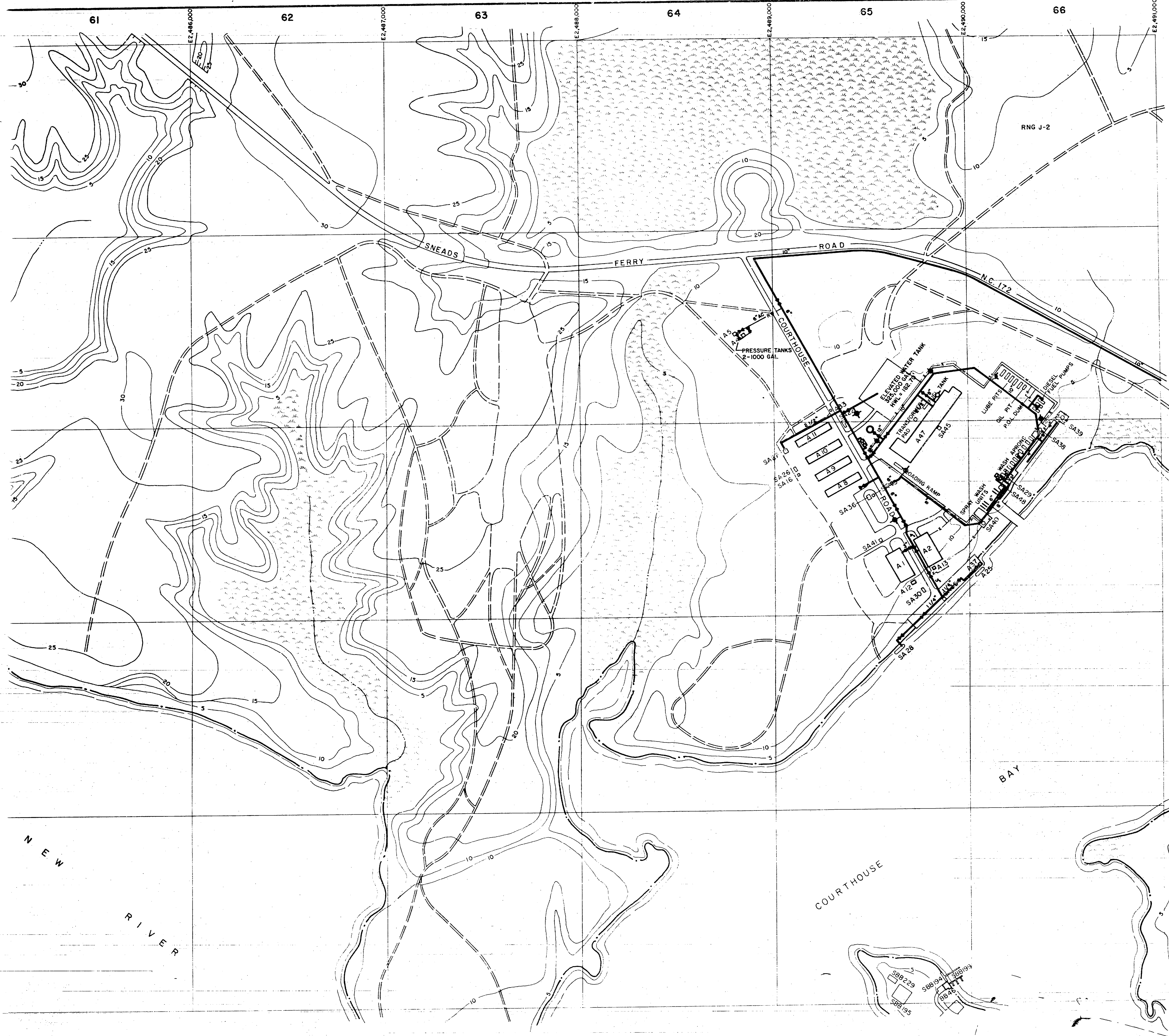
- BUILDINGS AND STRUCTURES
- ROADS AND HIGHWAYS
- ROADS (Unpaved)
- FENCE
- 5' CONTOUR (Source-USGS Maps)
- HELICOPTER LANDING ZONE
- SWAMP OR MARSH
- POTABLE WATER MAIN
- RAW WATER MAIN
- VALVE
- FIRE HYDRANT
- WATER WELL

NOTE: ALL WATER MAINS ARE CAST IRON UNLESS NOTED OTHERWISE.




NO.	DESCRIPTION OF REVISION	DATE	INT.
<b>DEPARTMENT OF THE NAVY</b> <b>MARINE CORPS BASE</b> <b>CAMP LEJEUNE, NORTH CAROLINA</b>			
<b>WATER DISTRIBUTION SYSTEM</b> <b>EXISTING CONDITIONS</b>			
DATE 31 JULY 84		SCALE: GRAPHIC	SHEET M-3 OF 73
APPROVED / DATE		00000166	





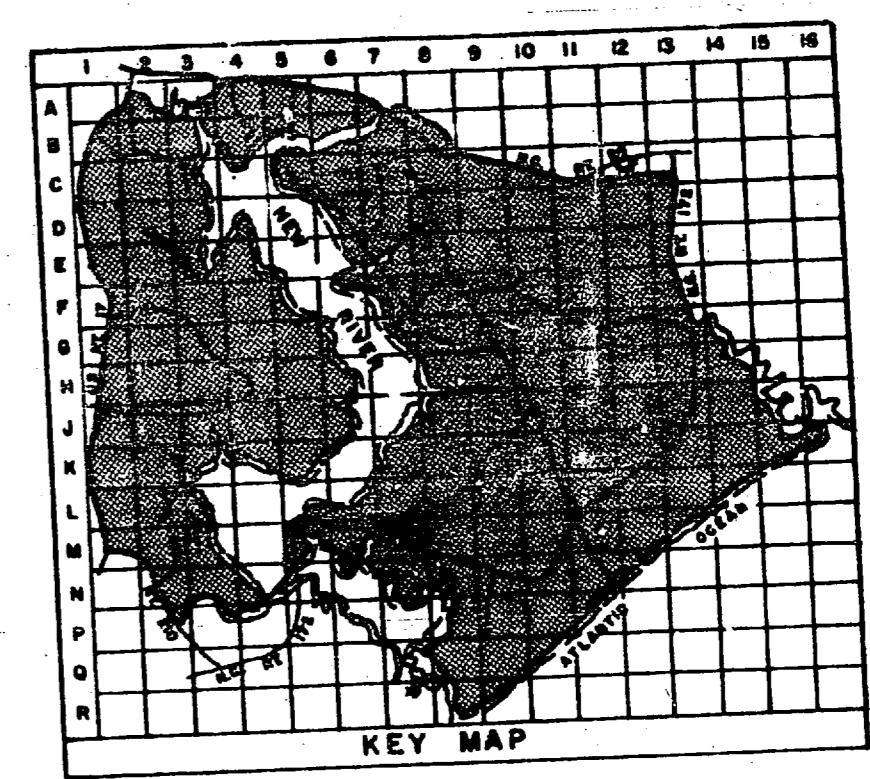
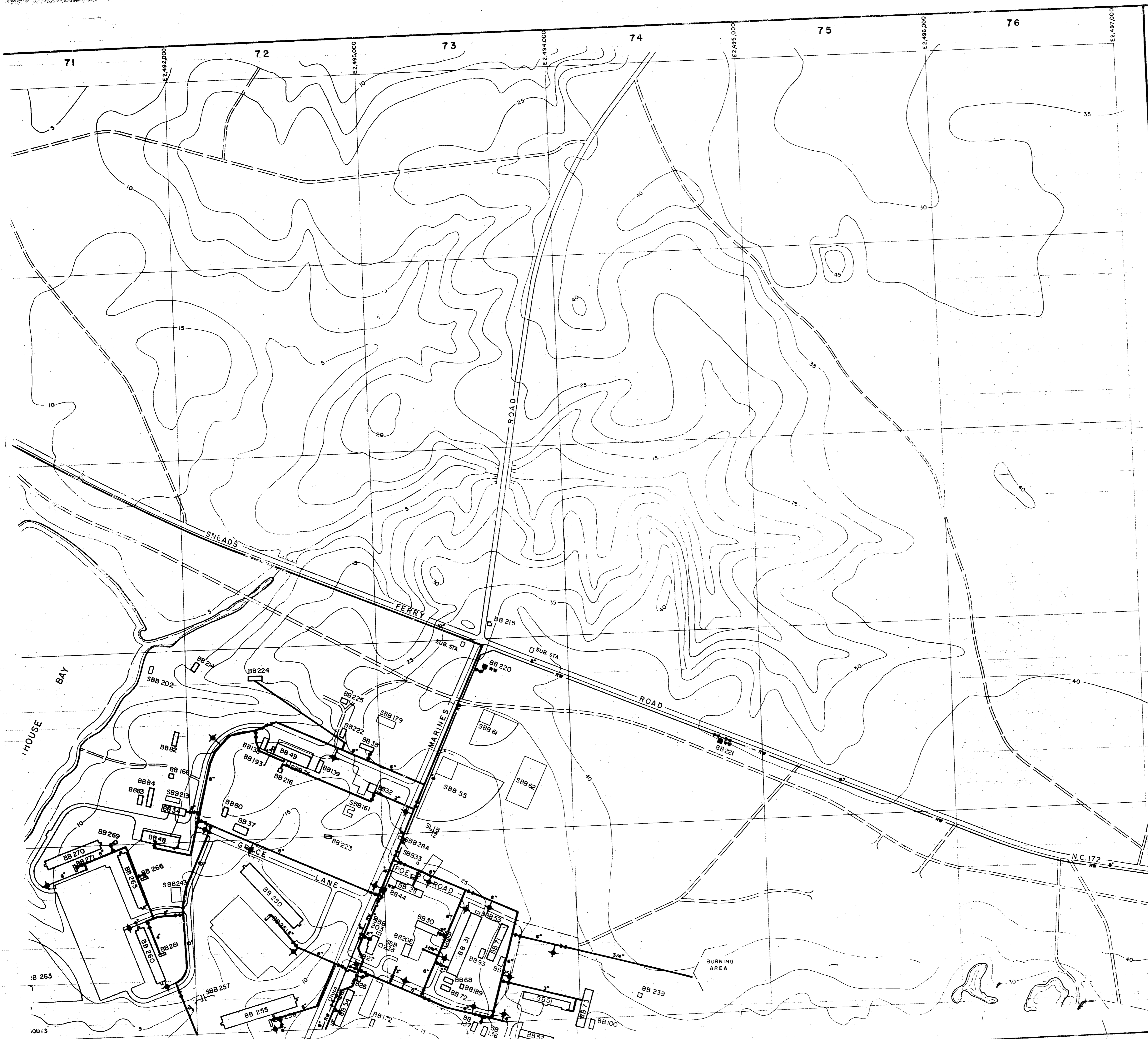
- LEGEND**
- BUILDINGS AND STRUCTURES
  - ROADS AND HIGHWAYS
  - ROADS (Unpaved)
  - FENCE
  - 5' CONTOUR (Source-USGS Maps)
  - RESERVATION BOUNDARY
  - SWAMP OR MARSH
  - POTABLE WATER MAIN
  - RAW WATER MAIN
  - VALVE FIELD LOCATED
  - FIRE HYDRANT

NOTES:  
ALL WATER MAINS ARE CAST IRON UNLESS NOTED OTHERWISE.



NO.	DESCRIPTION OF REVISION	DATE	INT.
<b>DEPARTMENT OF THE NAVY MARINE CORPS BASE CAMP LEJEUNE, NORTH CAROLINA</b>			
<b>WATER DISTRIBUTION SYSTEM EXISTING CONDITIONS</b>			
DATE 31 JULY 84	SCALE: GRAPHIC	SHEET M-6 of 73	
APPROVED / DATE	00000167		

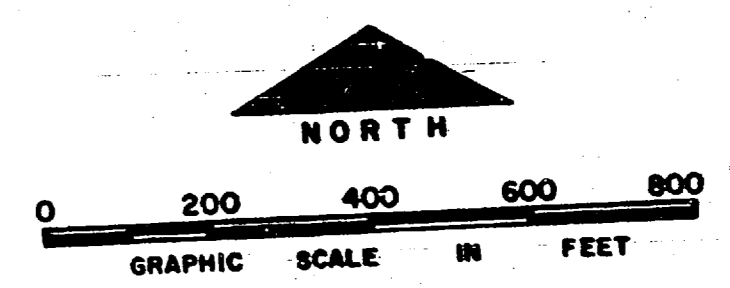




**LEGEND**

- BUILDINGS AND STRUCTURES
- ROADS AND HIGHWAYS
- ROADS (Unpaved)
- FENCE
- 5' CONTOUR (Source-USGS Maps)
- HELICOPTER LANDING ZONE
- SWAMP OR MARSH
- POTABLE WATER MAIN
- RAW WATER MAIN
- VALVE
- AIR RELEASE VALVE
- FIRE HYDRANT
- WATER WELL

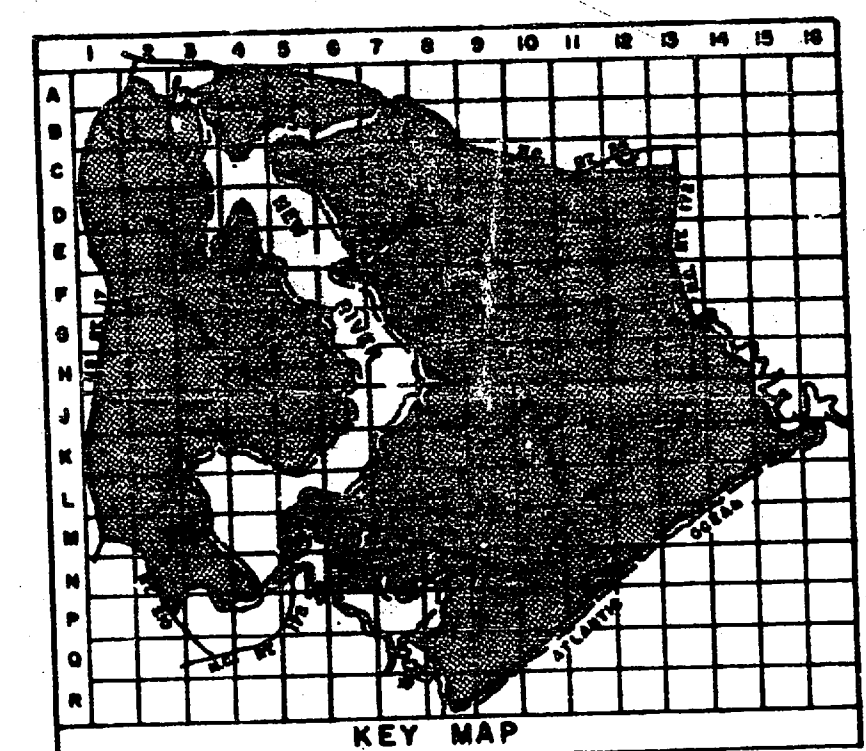
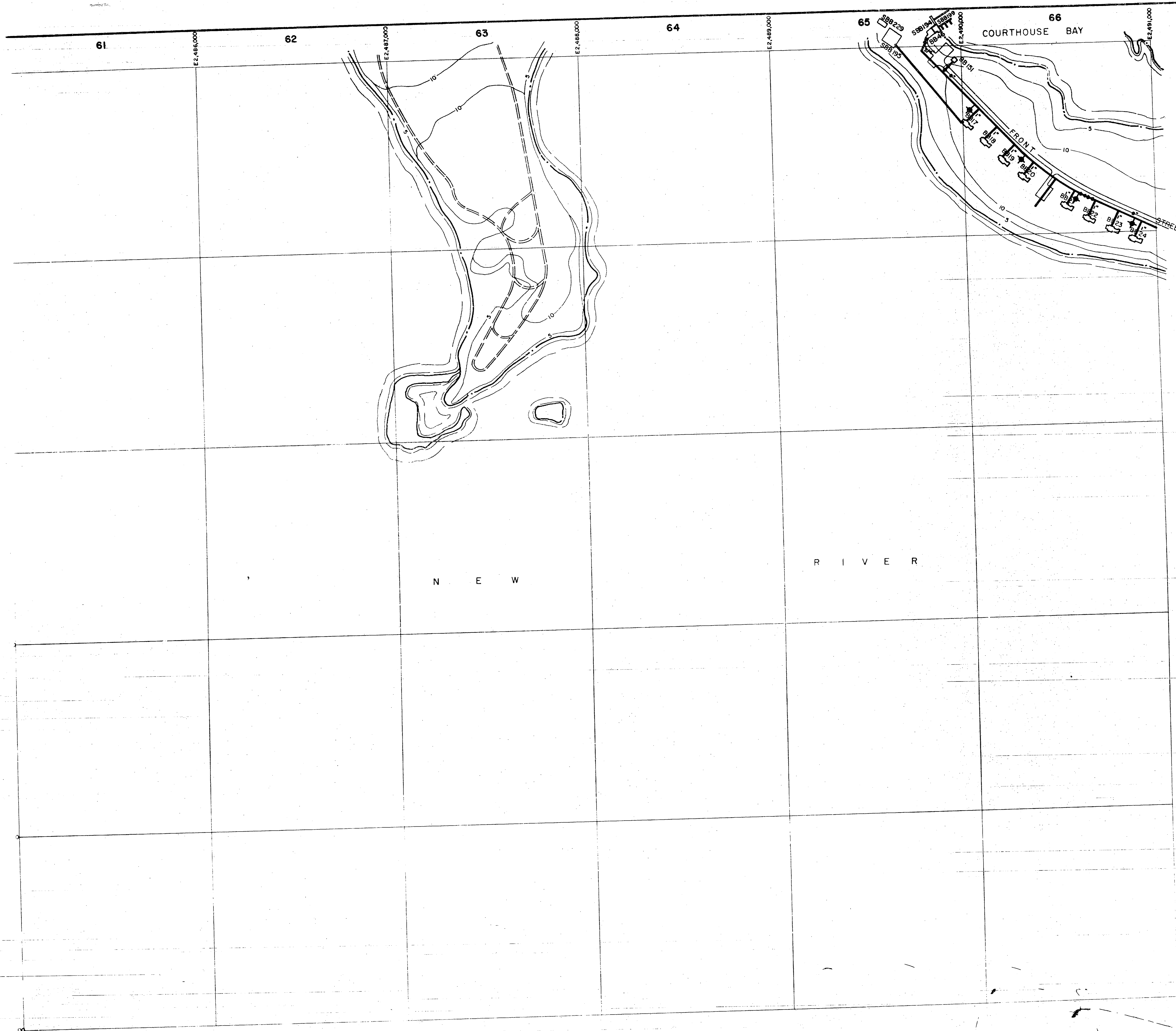
NOTES: ALL WATER MAINS ARE CAST IRON UNLESS NOTED OTHERWISE.



NO.	DESCRIPTION OF REVISION	DATE	INT.
<b>DEPARTMENT OF THE NAVY MARINE CORPS BASE CAMP LEJEUNE, NORTH CAROLINA</b>			
<b>WATER DISTRIBUTION SYSTEM EXISTING CONDITIONS</b>			
DATE 31 JULY 84	SCALE: GRAPHIC	SHEET M-7 OF 73	
APPROVED / DATE	00000168		

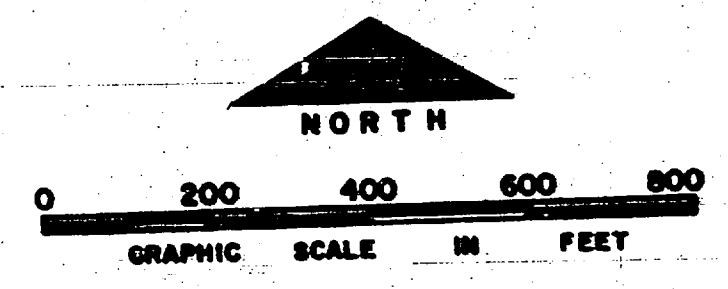






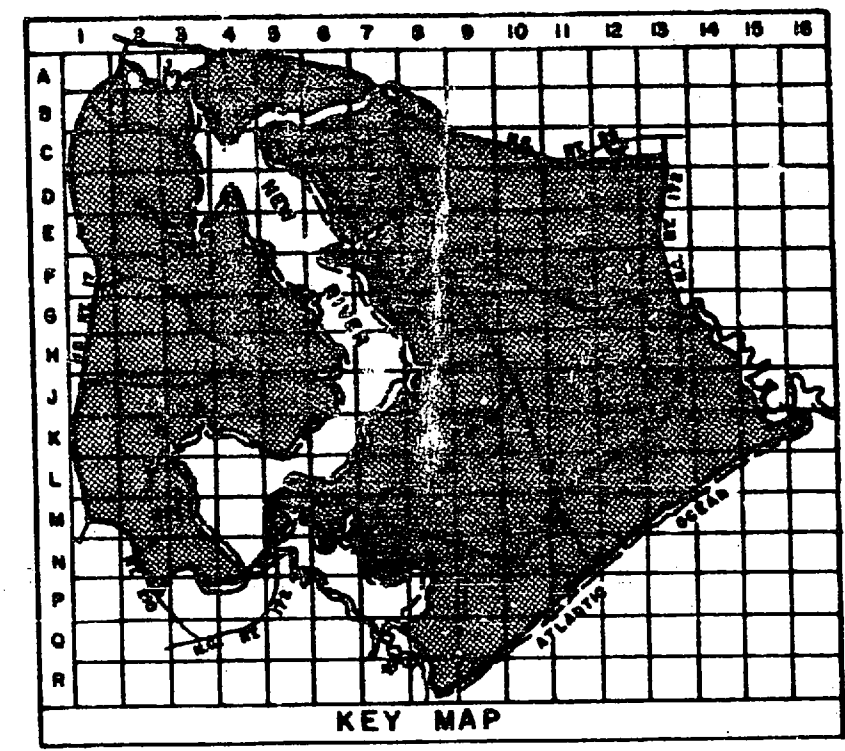
- LEGEND**
- BUILDINGS AND STRUCTURES
  - ROADS AND HIGHWAYS
  - ROADS (Unpaved)
  - FENCE
  - 5' CONTOUR (Source - USGS Maps)
  - RESERVATION BOUNDARY
- 
- POTABLE WATER MAIN
  - VALVE
  - FIRE HYDRANT

NOTES:  
ALL WATER MAINS ARE CAST IRON UNLESS NOTED OTHERWISE.



NO.	DESCRIPTION OF REVISION	DATE	INT.
DEPARTMENT OF THE NAVY <b>MARINE CORPS BASE</b> <b>CAMP LEJEUNE, NORTH CAROLINA</b>			
<b>WATER DISTRIBUTION SYSTEM</b> <b>EXISTING CONDITIONS</b>			
DATE 31 JULY 84	SCALE: GRAPHIC	SHEET N-6 OF 73	
APPROVED / DATE	00000187		

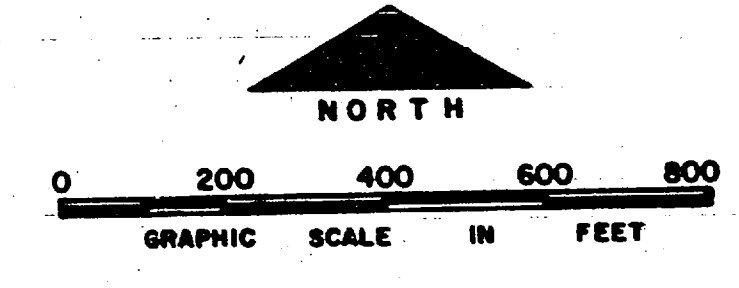





- LEGEND**
- BUILDINGS AND STRUCTURES
  - ROADS AND HIGHWAYS
  - ROADS (Unpaved)
  - FENCE
  - 5' CONTOUR (Source-USGS Maps)
  - RESERVATION BOUNDARY
  - SWAMP OR MARSH
- 
- POTABLE WATER MAIN
  - RAW WATER MAIN
  - VALVE
  - POST INDICATOR VALVE
  - FIRE HYDRANT
  - WATER WELL
  - ELEVATED STORAGE TANK
  - GROUND STORAGE TANK

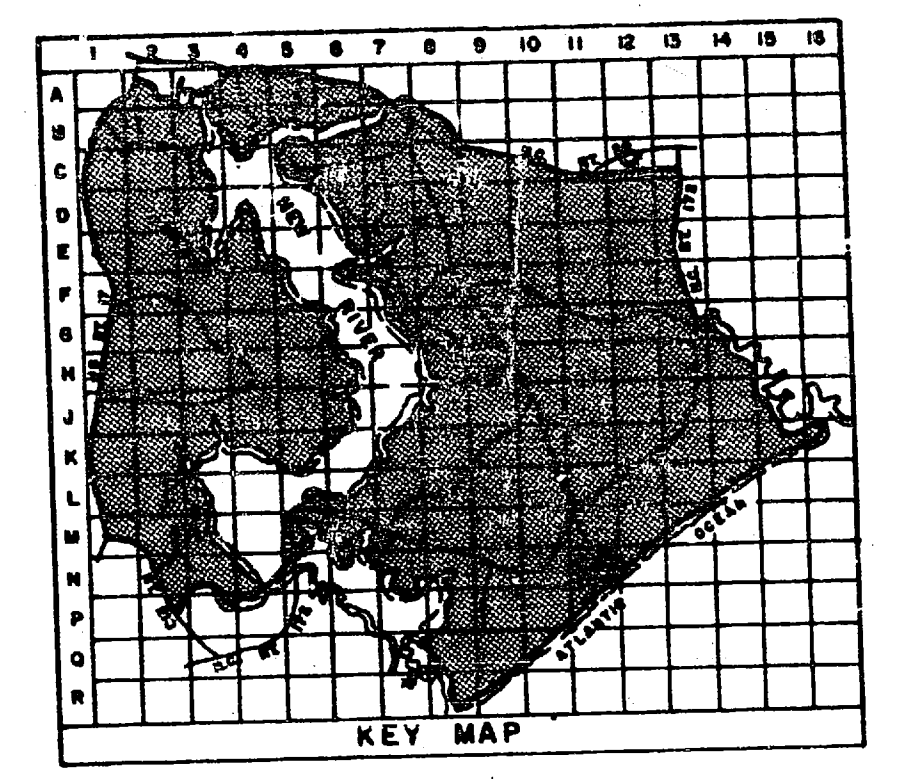
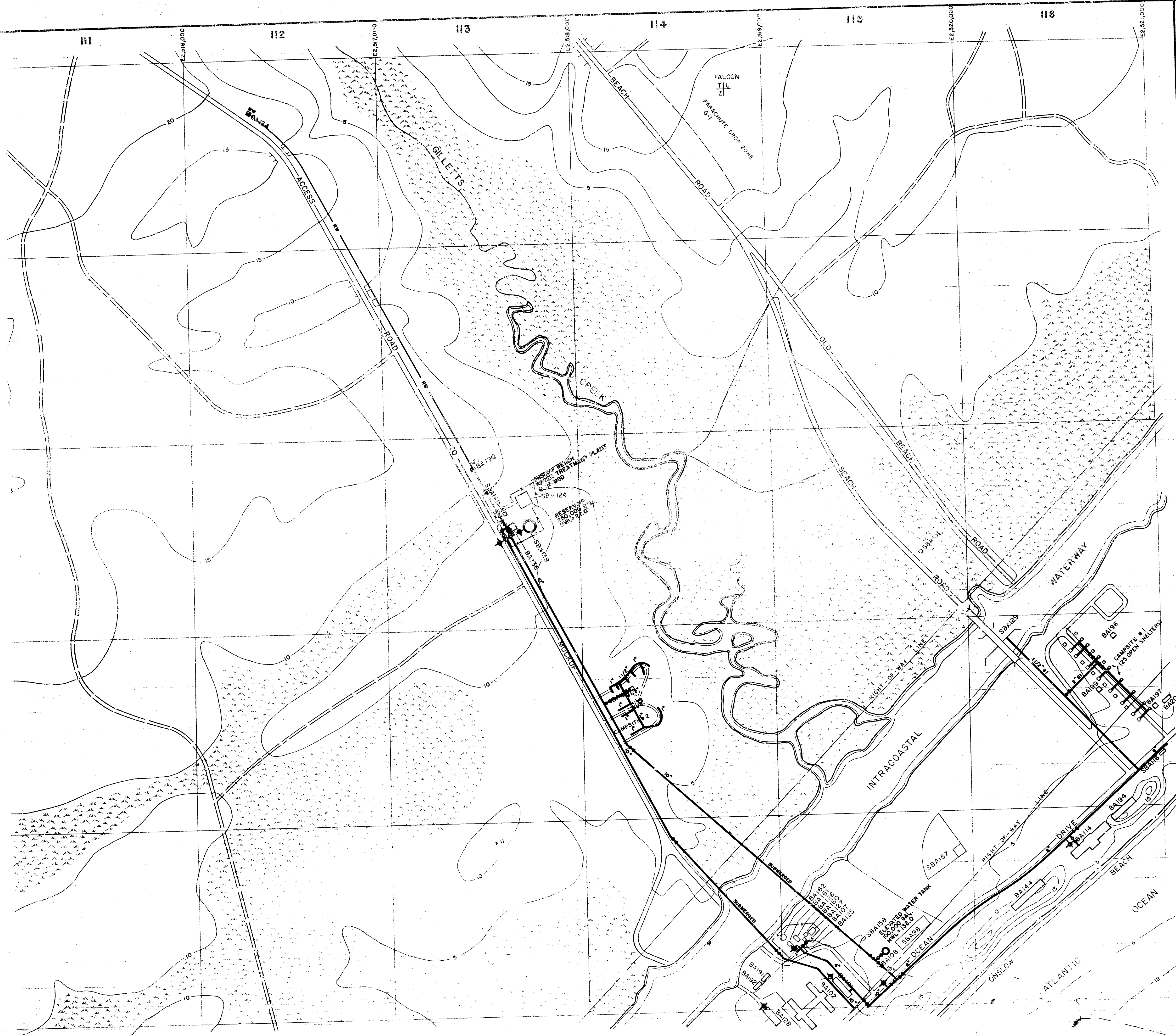
**MATERIALS OF CONSTRUCTION**  
 PVC - POLYVINYL CHLORIDE

**NOTES:**  
 ALL WATER MAINS ARE CAST IRON UNLESS NOTED OTHERWISE.



NO.	DESCRIPTION OF REVISION	DATE	INT.
<b>DEPARTMENT OF THE NAVY            MARINE CORPS BASE            CAMP LEJEUNE, NORTH CAROLINA</b>			
<b>WATER DISTRIBUTION SYSTEM            EXISTING CONDITIONS</b>			
DATE 31 JULY 84	SCALE: GRAPHIC	SHEET N-7 OF 73	
APPROVED / DATE	00000170		



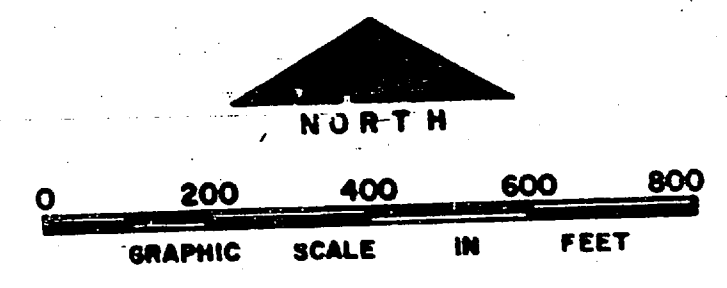


- LEGEND**
- BUILDINGS AND STRUCTURES
  - ROADS AND HIGHWAYS
  - ROADS (Unpaved)
  - FENCE
  - 5' CONTOUR (Source-USGS Maps)
  - TACTICAL LANDING ZONE
  - RESERVATION BOUNDARY
  - SWAMP OR MARSH

- POTABLE WATER MAIN
- RAW WATER MAIN
- VALVE
- FIRE HYDRANT
- WATER WELL
- ELEVATED STORAGE TANK
- GROUND STORAGE TANK

MATERIALS OF CONSTRUCTION  
 61 - GALVANIZED IRON

NOTES:  
 ALL WATER MAINS ARE CAST IRON UNLESS NOTED OTHERWISE.  
 ALL SERVICE LINES TO CAMPSITE #1 ARE 3/4" 61 UNLESS NOTED OTHERWISE.




NO.	DESCRIPTION OF REVISION	DATE	INT.

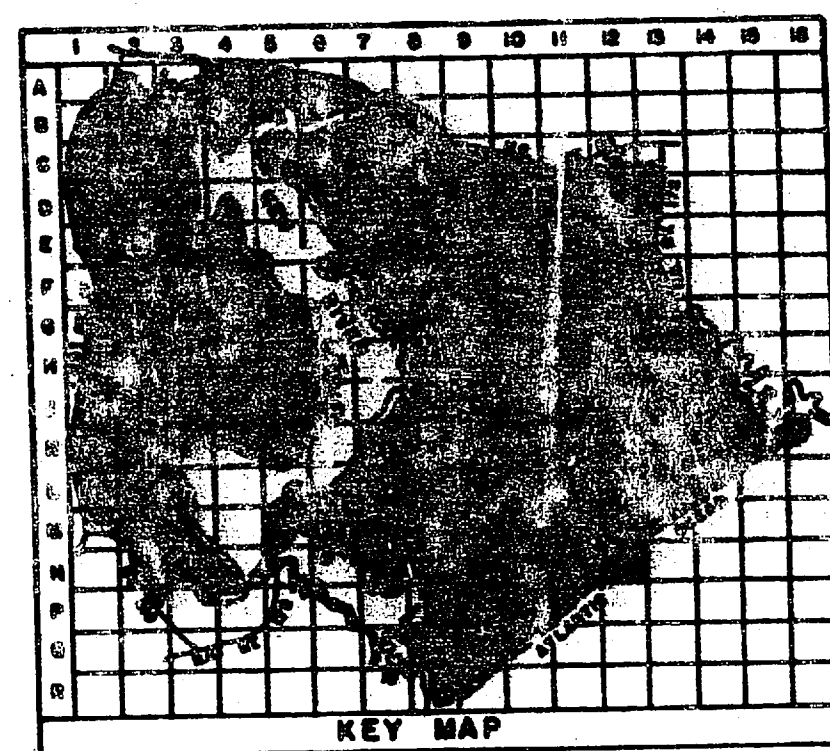
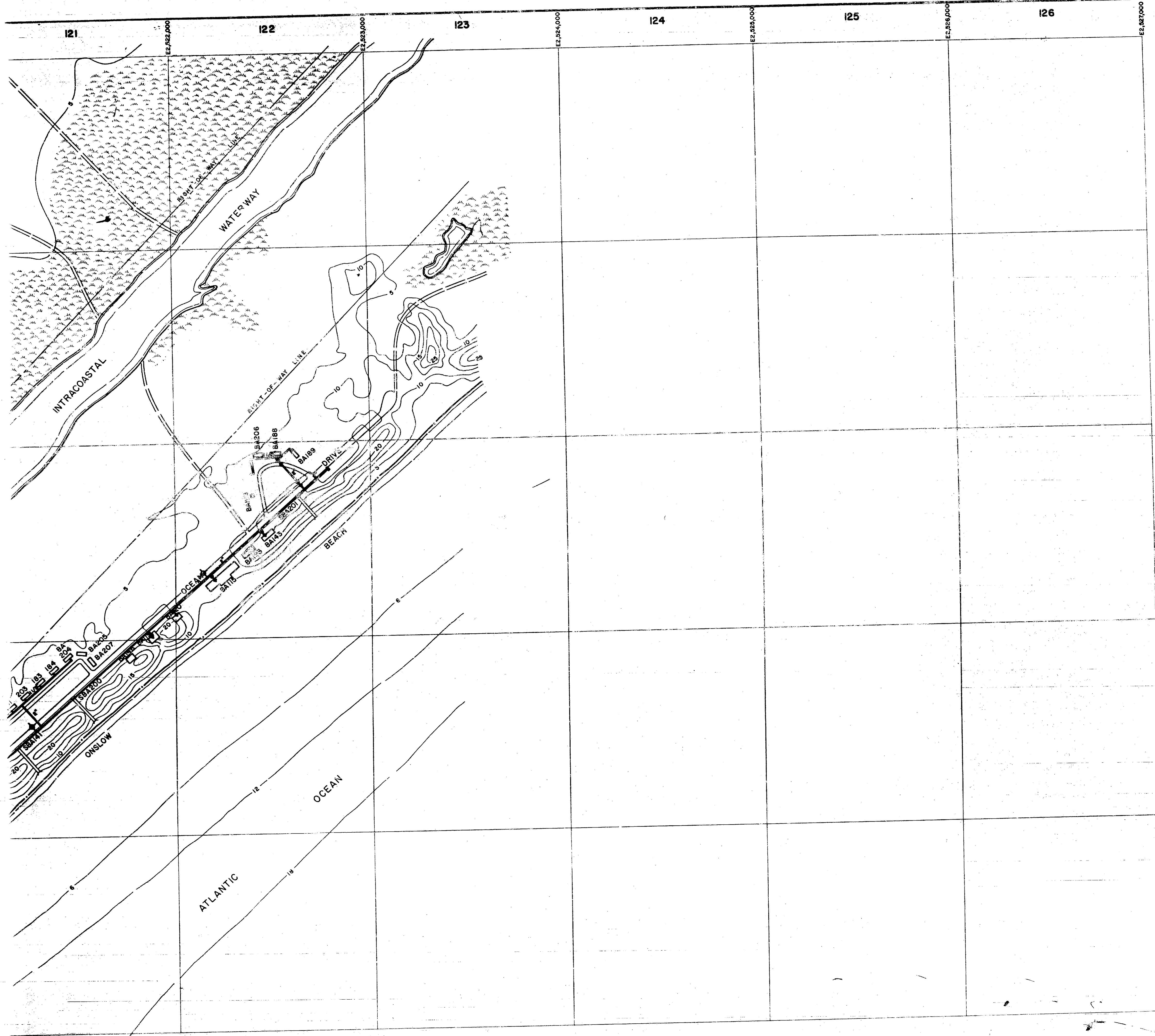
**DEPARTMENT OF THE NAVY  
 MARINE CORPS BASE  
 CAMP LEJEUNE, NORTH CAROLINA**

**WATER DISTRIBUTION SYSTEM  
 EXISTING CONDITIONS**

DATE 31 JULY 84    SCALE: GRAPHIC    SHEET N-11 OF 73

APPROVED / DATE 00000171






**LEGEND**

- BUILDINGS AND STRUCTURES
- ROADS AND HIGHWAYS
- ROADS (Unpaved)
- FENCE
- 5' CONTOUR (Source - USGS Maps)
- RESERVATION BOUNDARY
- SWAMP OR MARSH
- POTABLE WATER MAIN
- VALVE
- FIRE HYDRANT
- CAPPED MAIN

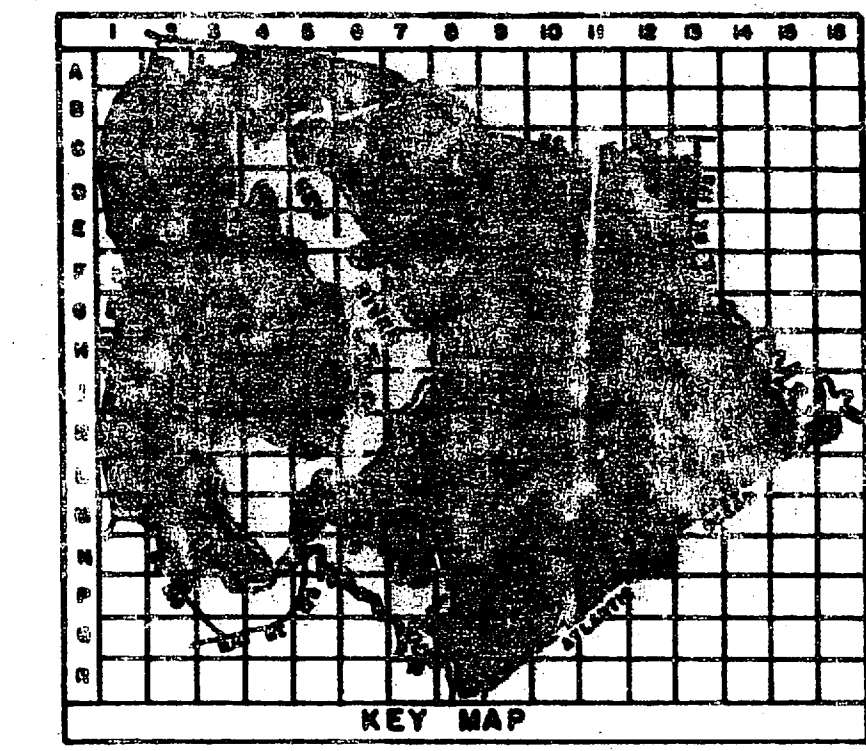
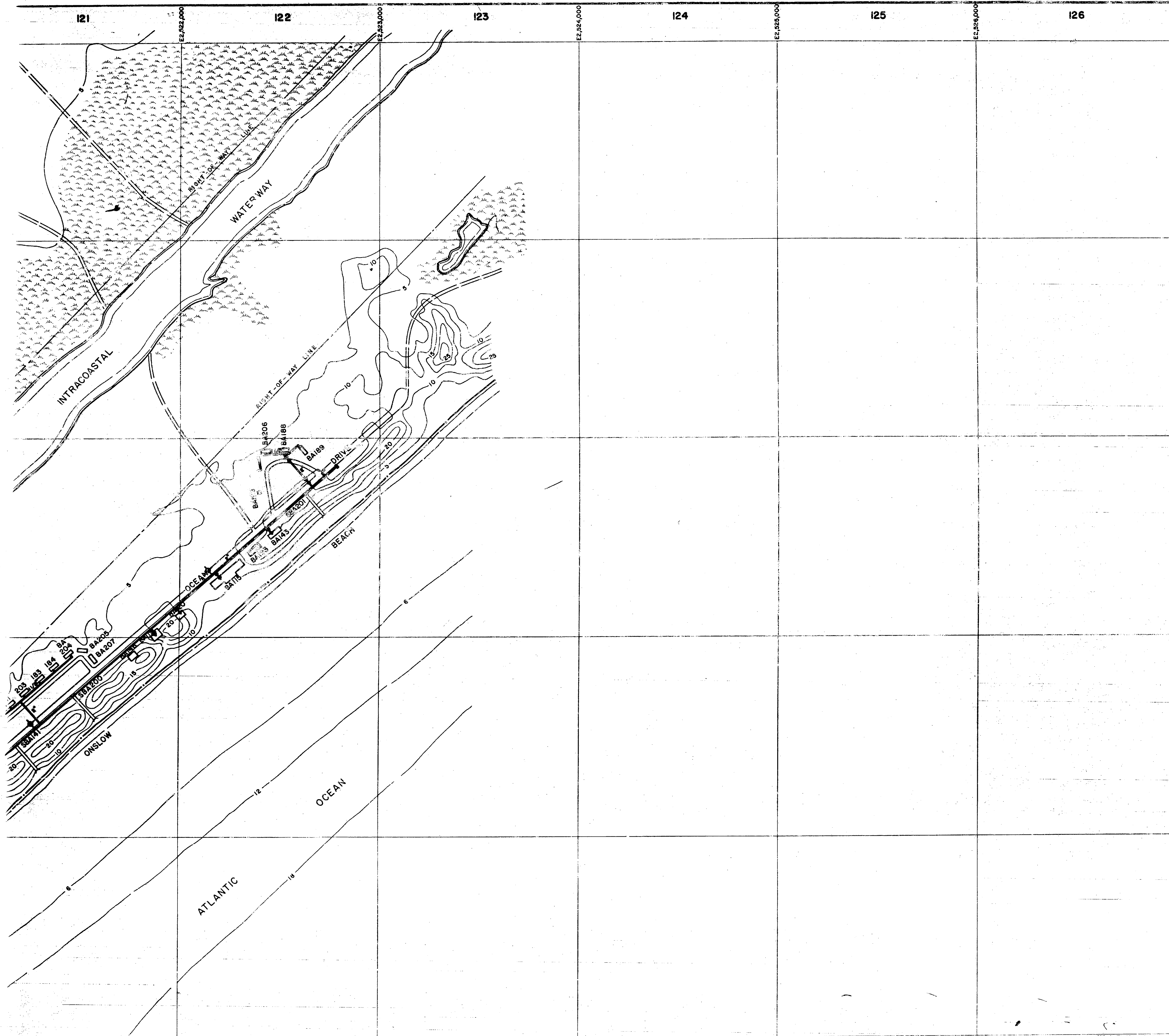
NOTES:  
ALL WATER MAINS ARE CAST IRON UNLESS NOTED OTHERWISE.



NO.	DESCRIPTION OF REVISION	DATE	INT.
DEPARTMENT OF THE NAVY <b>MARINE CORPS BASE</b> <b>CAMP LEJUNE, NORTH CAROLINA</b>			
<b>WATER DISTRIBUTION SYSTEM</b> <b>EXISTING CONDITIONS</b>			
DATE	31 JULY 84	SCALE:	GRAPHIC
APPROVED / DATE		SHEET	N-12 of 73
			0000172








**LEGEND**

- BUILDINGS AND STRUCTURES
- ROADS AND HIGHWAYS
- ROADS (Unpaved)
- FENCE
- 5' CONTOUR (Source - USGS Maps)
- RESERVATION BOUNDARY
- SWAMP OR MARSH
- POTABLE WATER MAIN
- VALVE
- FIRE HYDRANT
- CAPPED MAIN

NOTES:  
ALL WATER MAINS ARE CAST IRON UNLESS NOTED OTHERWISE.



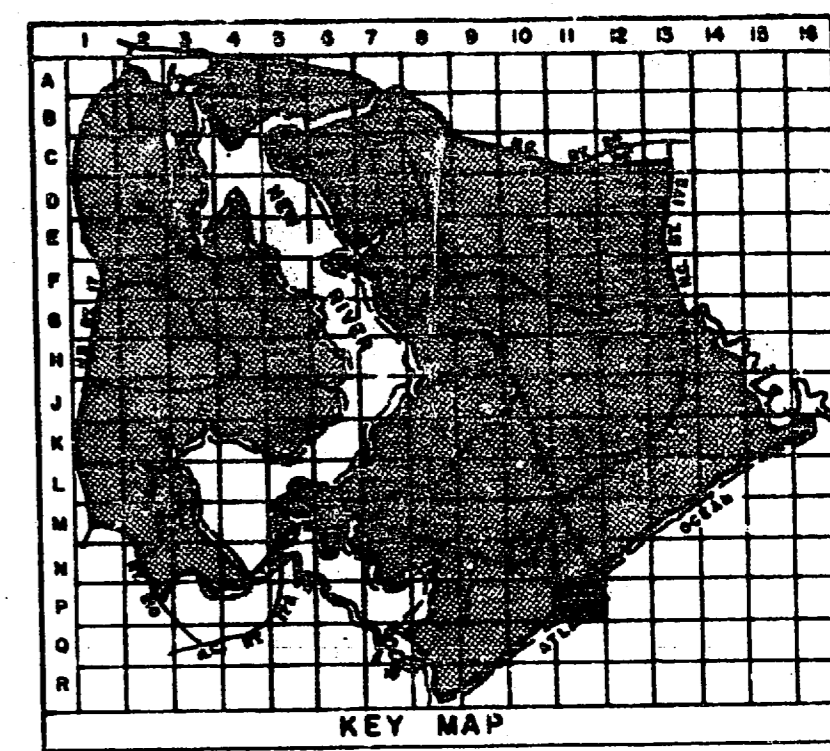
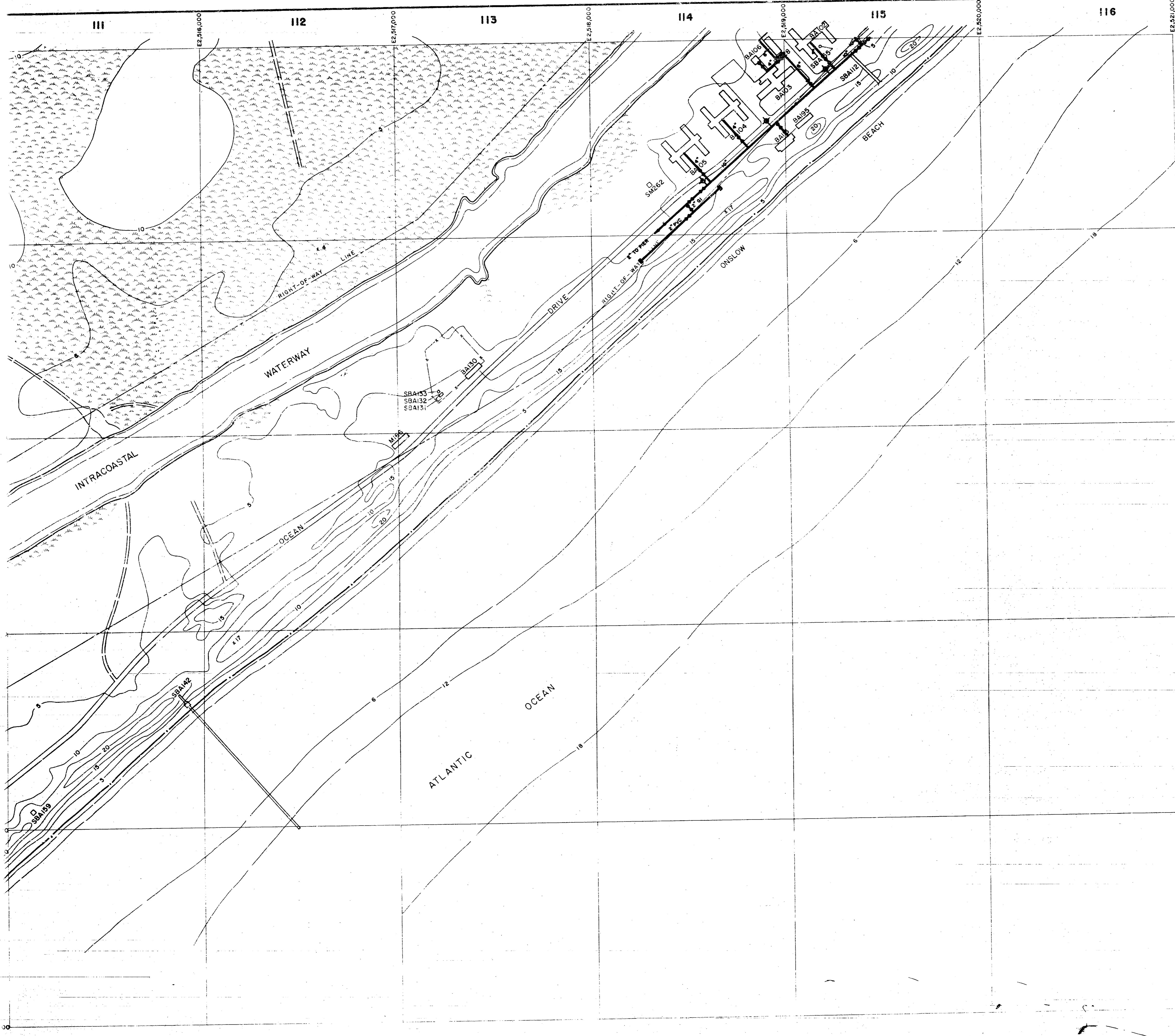
NO.	DESCRIPTION OF REVISION	DATE	BY

**DEPARTMENT OF THE NAVY  
MARINE CORPS BASE  
CAMP LEJUNE, NORTH CAROLINA**

**WATER DISTRIBUTION SYSTEM  
EXISTING CONDITIONS**

DATE 31 JULY 84	SCALE: GRAPHIC	SHEET N-12 of 73
APPROVED / DATE	0000172	

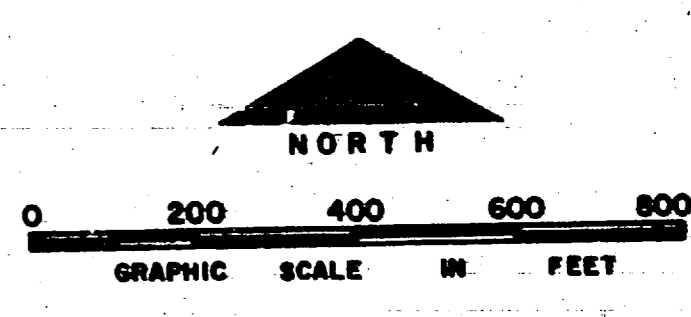




- LEGEND**
- BUILDINGS AND STRUCTURES
  - ROADS AND HIGHWAYS
  - ROADS (Unpaved)
  - FENCE
  - 5' CONTOUR (Source - USGS Maps)
  - RESERVATION BOUNDARY
  - SWAMP OR MARSH
  - POTABLE WATER MAIN
  - VALVE
  - FIRE HYDRANT
  - CAPPED MAIN

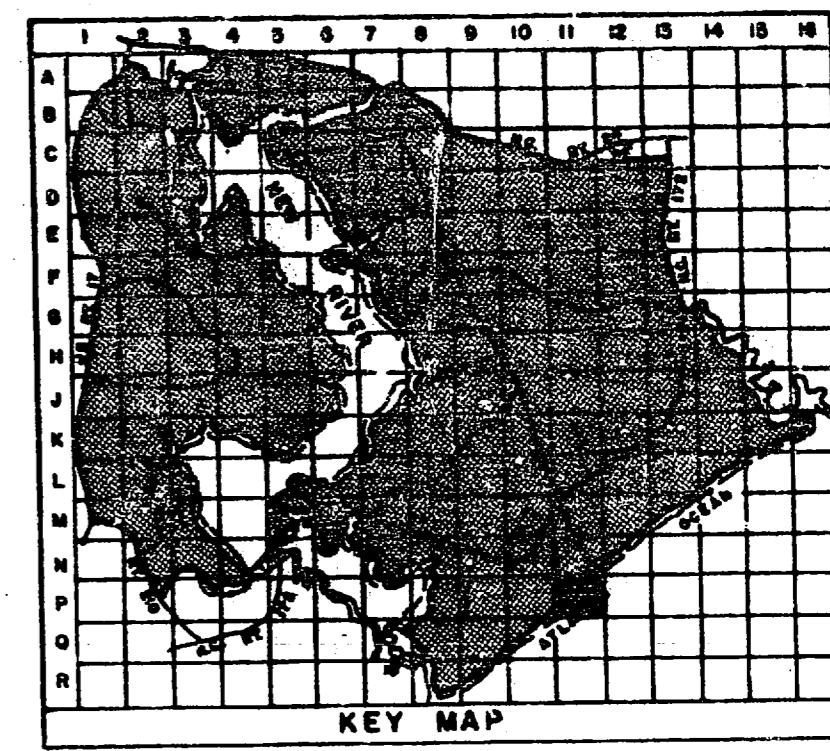
MATERIALS OF CONSTRUCTION  
 81 - GALVANIZED IRON  
 PVC - POLYVINYL CHLORIDE

NOTES:  
 ALL WATER MAINS ARE CAST IRON UNLESS NOTED OTHERWISE.



NO.	DESCRIPTION OF REVISION	DATE	INT.
<b>DEPARTMENT OF THE NAVY          MARINE CORPS BASE          CAMP LEJEUNE, NORTH CAROLINA</b>			
<b>WATER DISTRIBUTION SYSTEM          EXISTING CONDITIONS</b>			
DATE 31 JULY 34	SCALE: GRAPHIC	SHEET P-II OF 73	
APPROVED / DATE	00000173		

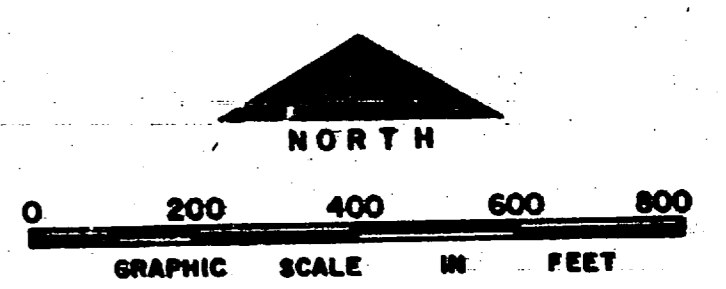




- LEGEND**
- BUILDINGS AND STRUCTURES
  - ROADS AND HIGHWAYS
  - ROADS (Unpaved)
  - FENCE
  - 5' CONTOUR (Source-USGS Maps)
  - RESERVATION BOUNDARY
  - SWAMP OR MARSH
- 
- POTABLE WATER MAIN
  - VALVE
  - FIRE HYDRANT
  - CAPPED MAIN

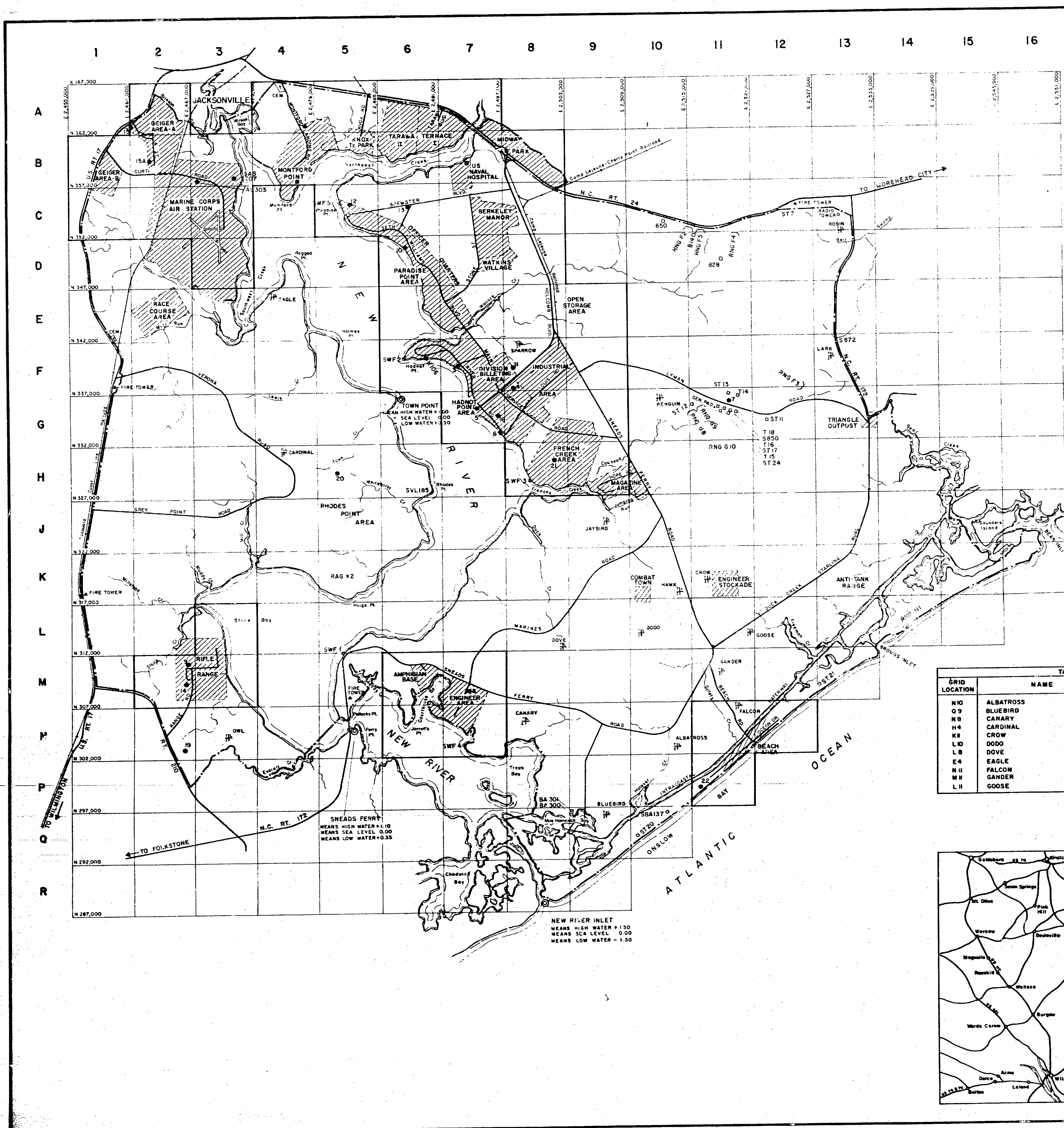
MATERIALS OF CONSTRUCTION  
 G1 - GALVANIZED IRON  
 PVC - POLYVINYL CHLORIDE

NOTES:  
 ALL WATER MAINS ARE CAST IRON UNLESS NOTED OTHERWISE.



NO.	DESCRIPTION OF REVISION	DATE	INT.
<b>DEPARTMENT OF THE NAVY          MARINE CORPS BASE          CAMP LEJEUNE, NORTH CAROLINA</b>			
<b>WATER DISTRIBUTION SYSTEM          EXISTING CONDITIONS</b>			
DATE 31 JULY 34	SCALE: GRAPHIC	SHEET P-11 OF 73	
APPROVED / DATE	00000173		





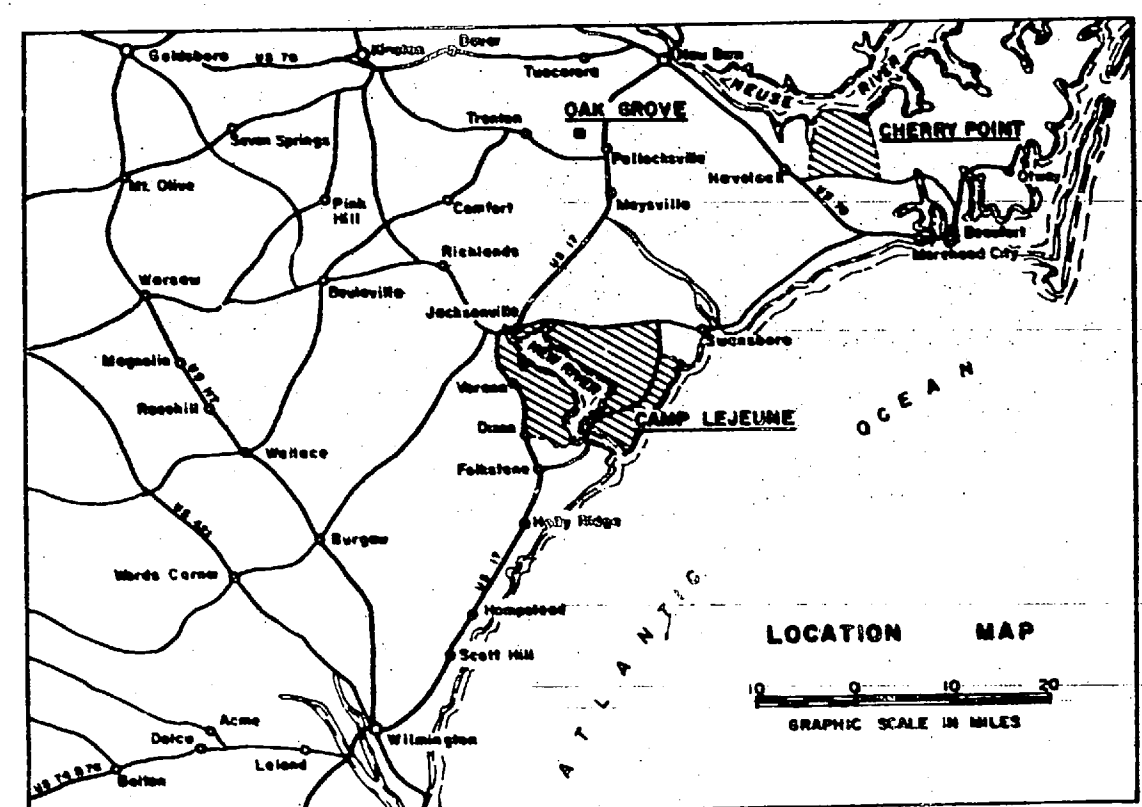

GRID LOCATION	AREA NAME
C3	AIR STATION
M6	AMPHIBIAN BASE
K15	ANTI-TANK RANGE
N11	BEACH
C7	BERKELEY MANOR
M10	COMBAT TOWN
M7	ENGINEER AREA (COURTHOUSE BAY)
K11	ENGINEER STOCKADE
H8	FRENCH CREEK
A2	GEIGER "A"
H7	GEIGER "B"
O7	HADNOT POINT AREA
B5	KNOX TRAILER PARK
H9	MAGAZINE AREA
B8	MIDWAY PARK
B4	MONTFORD POINT
E8	OPEN STORAGE AREA
D6	PARADISE POINT AREA
E2	RACE COURSE AREA
J5	RHODES POINT AREA
M3	RIFLE RANGE
A6	TARAWA TERRACE I & II
G13	TRIANGLE OUTPOST
D7	WATKINS VILLAGE
B7	US NAVAL HOSPITAL

GRID LOCATION	LZ NO.	HELICOPTER LANDING ZONE
A4	1	MONTFORD POINT
B4	2	MONTFORD POINT
F6	3	HADNOT POINT - RIVER ROAD
F7	4	HADNOT POINT - RIVER ROAD
F8	5	HADNOT POINT - WPT HILL FIELD
G7	6	HADNOT POINT - 2nd MAR DIV CP
G7	7	HADNOT POINT - 2nd MAR AREA
G11	8	OP-2 AREA - LYMAN ROAD
M7	9	ENGINEER - COURTHOUSE BAY
M2	10	RIFLE RANGE
D6	11	HADNOT POINT - TENNIS COURT/WOOD
F8	12	HADNOT POINT - FORCE TROOPS CP
C3	13	PARADISE POINT - GOLF COURSE
C6	14	PARADISE POINT - GOLF COURSE
M2	15	RIFLE RANGE - QUARTERS
A2	16	GEIGER - CP
B2	17	GEIGER - CP
C7	18	HADNOT POINT - 6th MAR AREA
C7	19	RADIO ISLAND - MOREHEAD CITY
N2	20	ITC - RT 210
H5	21	RHODES POINT - VERONA ROAD
H8	22	FRENCH CREEK
H11	23	BEACH AREA
B7	24	US NAVAL HOSPITAL
B3	25	AIR STATION
B3	26	AIR STATION

TACTICAL LANDING ZONES (TLZ)			
GRID LOCATION	NAME	GRID LOCATION	NAME
M10	ALBATROSS	M10	HAWK
G9	BLUEBIRD	J19	JAYBIRD
M8	CANARY	F13	LARK
H6	CARDINAL	M5	OWL
H8	CROW	G10	PENGUIN
L10	DODO	D13	ROBIN
L8	DOVE	F8	SPARROW
E4	EAGLE		
N11	FALCON		
M8	GANDER		
L11	GOOSE		

**LEGEND**

- CAMP LEJEUNE BOUNDARY
- HELICOPTER LANDING ZONE
- TACTICAL LANDING ZONE
- ⚠ WARNING FLAG
- ⊙ OBSERVATION POINTS



DESCRIPTION OF REVISION		DATE	BY
<b>DEPARTMENT OF THE NAVY</b> <b>MARINE CORPS BASE</b> <b>CAMP LEJEUNE, NORTH CAROLINA</b>			
<b>INDEX - 200' SCALE MAPS</b> <b>WATER DISTRIBUTION SYSTEM</b> <b>EXISTING CONDITIONS</b>			
DATE: 31 JULY 64	SCALE: GRAPHIC	SHEET 1 OF 1	
APPROVED / DATE	0000074		

