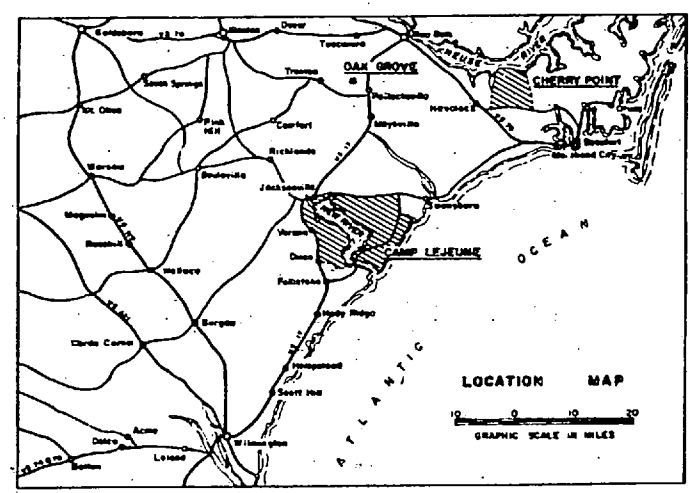


GRID LOCATION	AREA NAME
C3	AIR STATION
M6	AMPHIBIAN BASE
K13	ANTI-TANK RANGE
N7	BEACH
C7	BURKELLY MANOR
K10	COMBAT TOWN
M7	ENGINEER AREA (COURTHOUSE BAY)
K11	ENGINEER STOCKADE
H8	FRENCH CREEK
A2	GEIGER 'A'
B1	GEIGER 'B'
G7	HADNOT POINT AREA
B3	HAND TRAILER PARK
H9	MAGAZINE AREA
BR	MIDWAY PARK
D4	MONTFORD POINT
E8	OPEN STORAGE AREA
D6	PARADISE POINT AREA
E2	RACE COURSE AREA
J5	RHODES POINT AREA
M3	RIFLE RANGE
A6	TARAWA TERRACE I & II
G13	TRIANGLE OUTPOST
D7	WATKINS VILLAGE
B7	US NAVAL HOSPITAL

GRID LOCATION	LZ NO.	HELICOPTER LANDING ZONE
A4	1	MONTFORD POINT
B4	2	MONTFORD POINT
F6	306	HADNOT POINT - RIVER ROAD
F7	3	HADNOT POINT - RIVER ROAD
F8	4	HADNOT POINT - WPT HALL FIELD
G7	5	HADNOT POINT - 2ND MAR DIV CP
G7	6	HADNOT POINT - 3RD MAR AREA
G11	7	CP-2 AREA - LYMAN ROAD
M7	8	ENGINEER - COURTHOUSE BAY
M2	9	RIFLE RANGE
M6	10	HADNOT POINT - TENNIS COURTYARD
F8	11	HADNOT POINT - FORCE TROOP CP
C5	12	PARADISE POINT - GOLF COURSE
C6	13	PARADISE POINT - GOLF COURSE
M2	14	RIFLE RANGE - QUARTERS
A2	15	GEIGER - CP
B2	16	GEIGER - CP
G7	17	HADNOT POINT - 6TH MAR AREA
N2	18	ITC - RT 210
H5	19	RHODES POINT - VERONA ROAD
H8	21	FRENCH CREEK
P11	22	BEACH AREA
B7	23	US NAVAL HOSPITAL
G3	303	AIR STATION
B3	707	AIR STATION

TACTICAL LANDING ZONES (TLZ)			
GRID LOCATION	NAME	GRID LOCATION	NAME
K10	ALBATROSS	K10	HAWK
G9	BLUEBIRD	J9	JAYBIRD
N8	CANARY	F13	LARK
H8	CARDINAL	M3	OWL
H8	CROW	G10	PERCH
L10	DODD	D13	ROBIN
E4	DOVE	F8	SPARROW
E4	EAGLE		
M8	FALCON		
M8	GANDER		
L8	GOOSE		

- LEGEND**
- CAMP LEJEUNE BOUNDARY
 - HELICOPTER LANDING ZONE
 - TACTICAL LANDING ZONE
 - WARNING FLAG
 - OBSERVATION POINTS

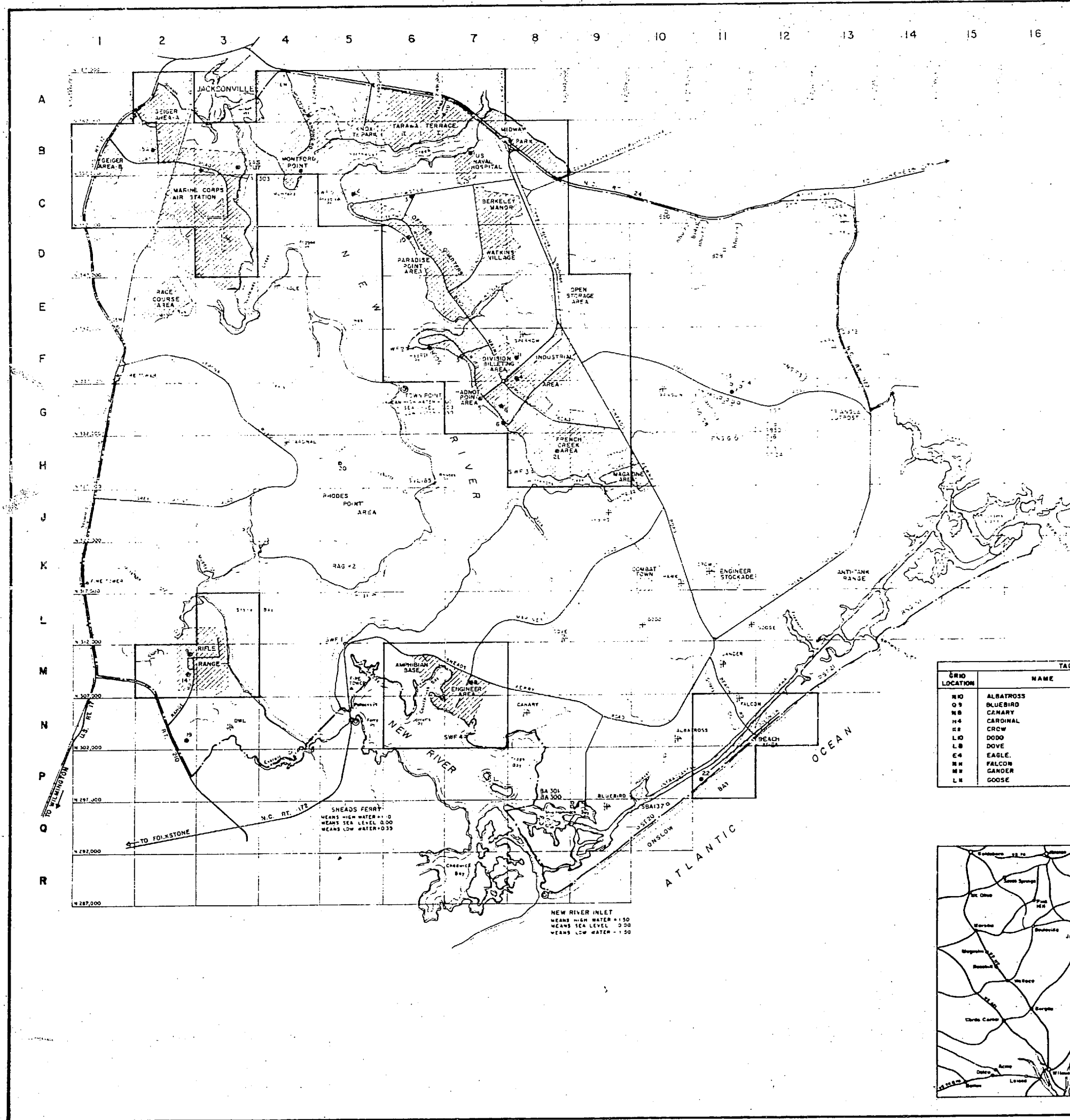


NO.	DESCRIPTION OF REVISION	DATE	BY
DEPARTMENT OF THE NAVY MARINE CORPS BASE CAMP LEJEUNE, NORTH CAROLINA			
INDEX - 200' SCALE MAPS WATER DISTRIBUTION SYSTEM EXISTING CONDITIONS			
DATE 31 JULY 64	SCALE: GRAPHIC	SHEET 1	OF 1
APPROVED / DATE	00000174		



99° F



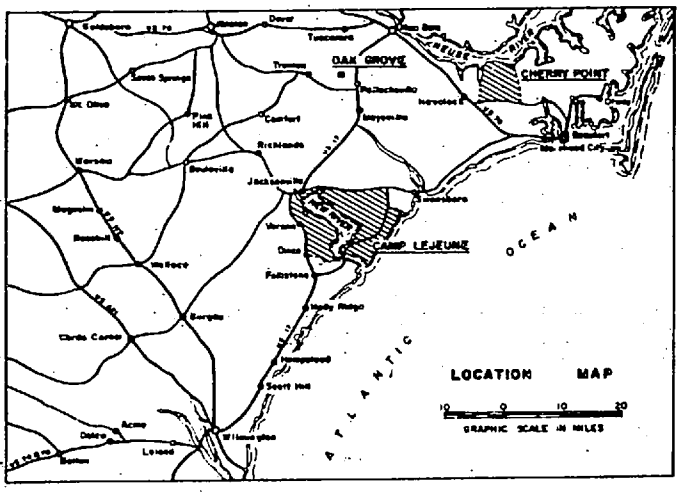


GRID LOCATION	AREA NAME
C3	AIR STATION
U6	AMPHIBIAN BASE
K13	ANTI-TANK RANGE
W1	BEACH
C7	BENKLEY MANOR
K10	COMBAT TOWN
M7	ENGINEER AREA COURTHOUSE BAY
K11	ENGINEER STOCKADE
H8	FRENCH CREEK
A2	GEIGER 'A'
B1	GEIGER 'B'
H9	HADNOT POINT AREA
B3	LANDY TRAILER PARK
H9	MAGAZINE AREA
B8	MONTEFORD POINT
E8	OPEN STORAGE AREA
D6	PARADISE POINT AREA
E2	RACE COURSE AREA
J5	RHODES POINT AREA
M3	RIFLE RANGE
A6	TARAWA TERRACE I & II
G13	TRIANGLE OUTPOST
O7	WATKINS VILLAGE
B7	US NAVAL HOSPITAL


GRID LOCATION	HELICOPTER LANDING ZONE
A4	1 MONTEFORD POINT
B4	MONTEFORD POINT
F6	2 HADNOT POINT - RIVER ROAD
F7	3 HADNOT POINT - RIVER ROAD
F8	4 HADNOT POINT - WPT HULL FIELD
G7	5 HADNOT POINT - 2ND MAR DIV CP
G7	6 HADNOT POINT - 10th MAR AREA
G11	7 SP-2 AREA - LYMAN ROAD
M7	8 ENGINEER - COURTHOUSE BAY
M2	9 RIFLE RANGE
D6	10 HADNOT POINT - TENNIS COURT/NOG
F8	11 HADNOT POINT - FORCE TROOP CP
D3	12 PARADISE POINT - GOLF COURSE
C6	13 PARADISE POINT - GOLF COURSE
M2	14 RIFLE RANGE - QUARTERS
A2	15 GEIGER - CP
B2	16 GEIGER - CP
G7	17 HADNOT POINT - 6th MAR AREA
H7	18 RADIO ISLAND WOODHEAD CITY
N2	19 ITC - RT 20
H5	20 RHODES POINT - VERONA ROAD
H8	21 FRENCH CREEK
H11	22 BEACH AREA
B7	303 US NAVAL HOSPITAL
B3	303 AIR STATION
B3	701 AIR STATION

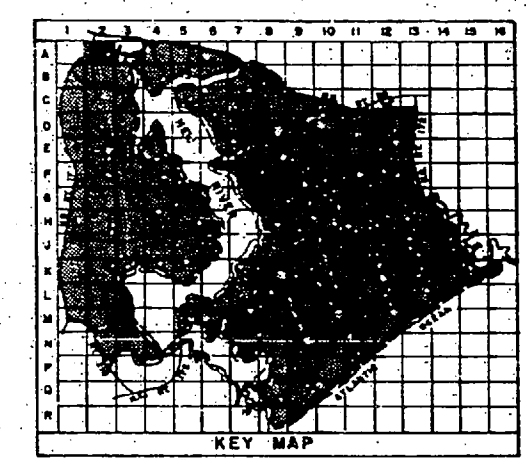
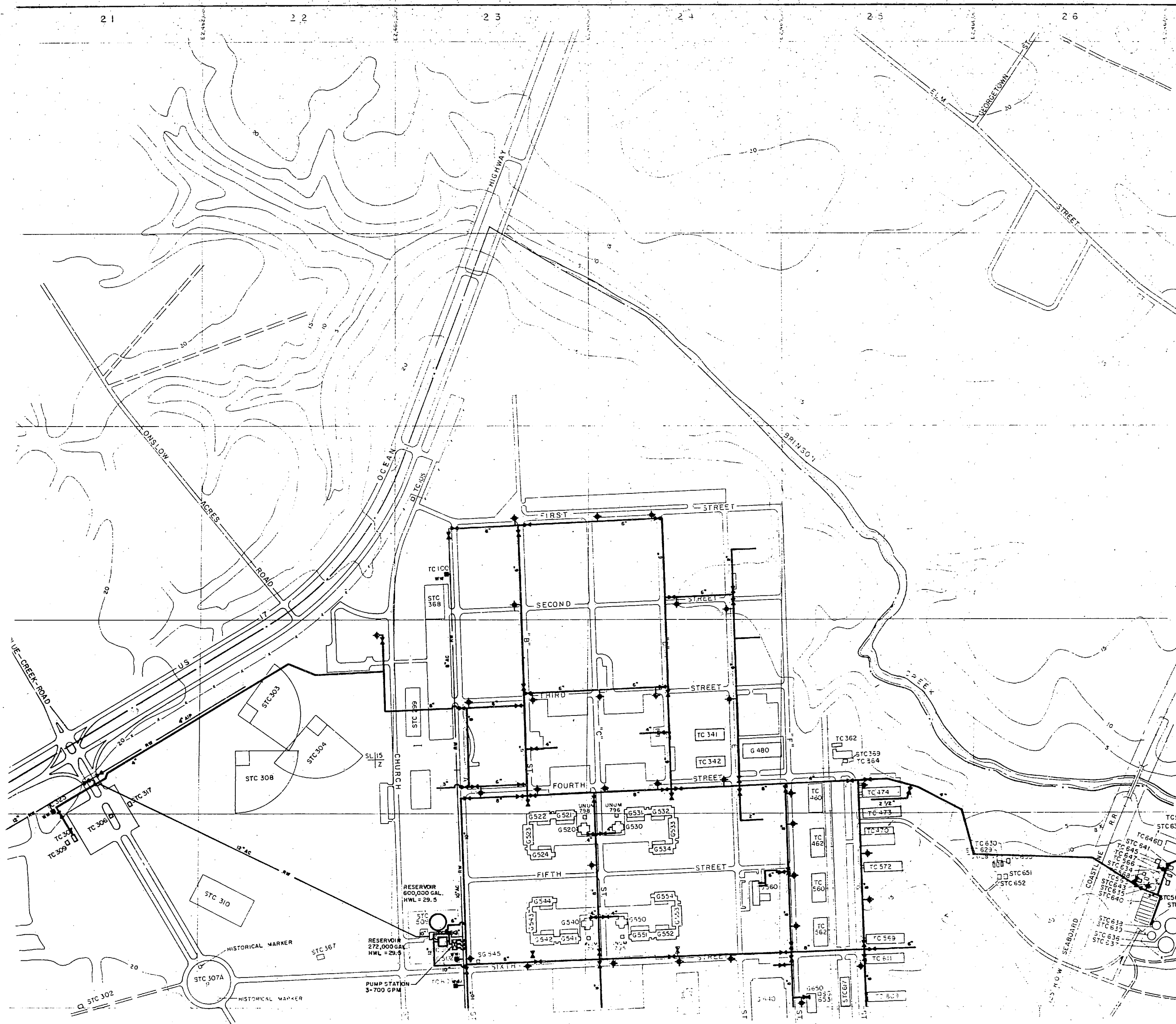
TACTICAL LANDING ZONES (TLZ)			
GRID LOCATION	NAME	GRID LOCATION	NAME
H10	ALBATROSS	K10	HAWK
H9	BLUEBIRD	J9	JAYBIRD
H8	CANARY	F13	LARK
H4	CARDINAL	H3	OWL
H2	CROW	G10	PENGUIN
L10	DODD	D13	ROBIN
L8	DOVE	F8	SPARROW
C4	EAGLE		
H4	FALCON		
H8	GANDER		
L4	GOOSE		

- LEGEND**
- CAMP LEJEUNE BOUNDARY
 - HELICOPTER LANDING ZONE
 - TACTICAL LANDING ZONE
 - WARNING FLAG
 - OBSERVATION POINTS



DATE	DESCRIPTION OF REVISION	DATE	BY
DEPARTMENT OF THE NAVY MARINE CORPS BASE CAMP LEJEUNE, NORTH CAROLINA			
INDEX - 200' SCALE MAPS WATER DISTRIBUTION SYSTEM EXISTING CONDITIONS			
DATE 31 JULY 66	SCALE: GRAPHIC	SHEET 1 OF 1	
APPROVED / DATE	00000/74		



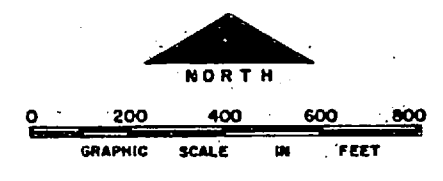


- LEGEND**
- BUILDINGS AND STRUCTURES
 - ROADS AND HIGHWAYS
 - ROADS (Unpaved)
 - FENCE
 - 5' CONTOUR (Source-USGS Maps)
 - HELICOPTER LANDING ZONE
 - RESERVATION BOUNDARY

- POTABLE WATER MAIN
- RAW WATER MAIN
- ABANDONED IN PLACE
- FIRE HYDRANT
- PUMPING STATION
- WATER WELL
- GROUND STORAGE TANK
- ELEVATED STORAGE TANK
- WATER METER


MATERIALS OF CONSTRUCTION
AC-ASBESTOS CEMENT

NOTES:
ALL WATER MAINS ARE CAST IRON UNLESS NOTED OTHERWISE.



NO.	DESCRIPTION OF REVISION	DATE	INT.
DEPARTMENT OF THE NAVY MARINE CORPS BASE CAMP LEJEUNE, NORTH CAROLINA			
WATER DISTRIBUTION SYSTEM EXISTING CONDITIONS			
DATE 31 JULY 84		SCALE: GRAPHIC	SHEET A-2 OF 73
APPROVED / DATE		0000127	



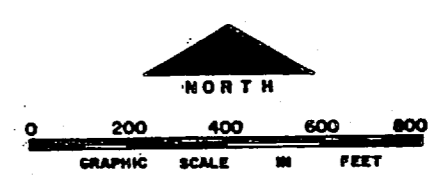


LEGEND

- BUILDINGS AND STRUCTURES
- ROADS AND HIGHWAYS
- ROADS (Unpaved)
- FENCE
- 5' CONTOUR (Source-USGS Maps)
- HELICOPTER LANDING ZONE
- RESERVATION BOUNDARY
- SWAMP OR MARSH
- POTABLE WATER MAIN
- RAW WATER MAIN
- VALVE
- FIRE HYDRANT
- WATER WELL

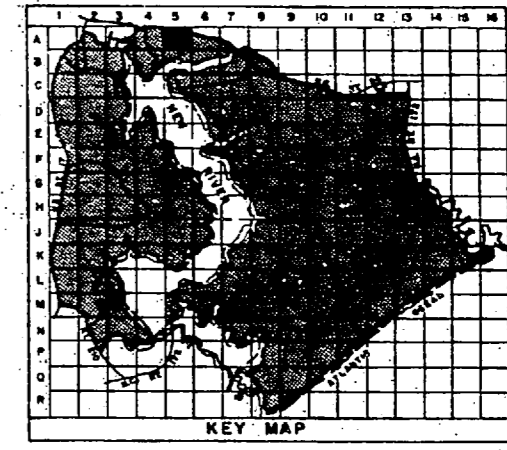
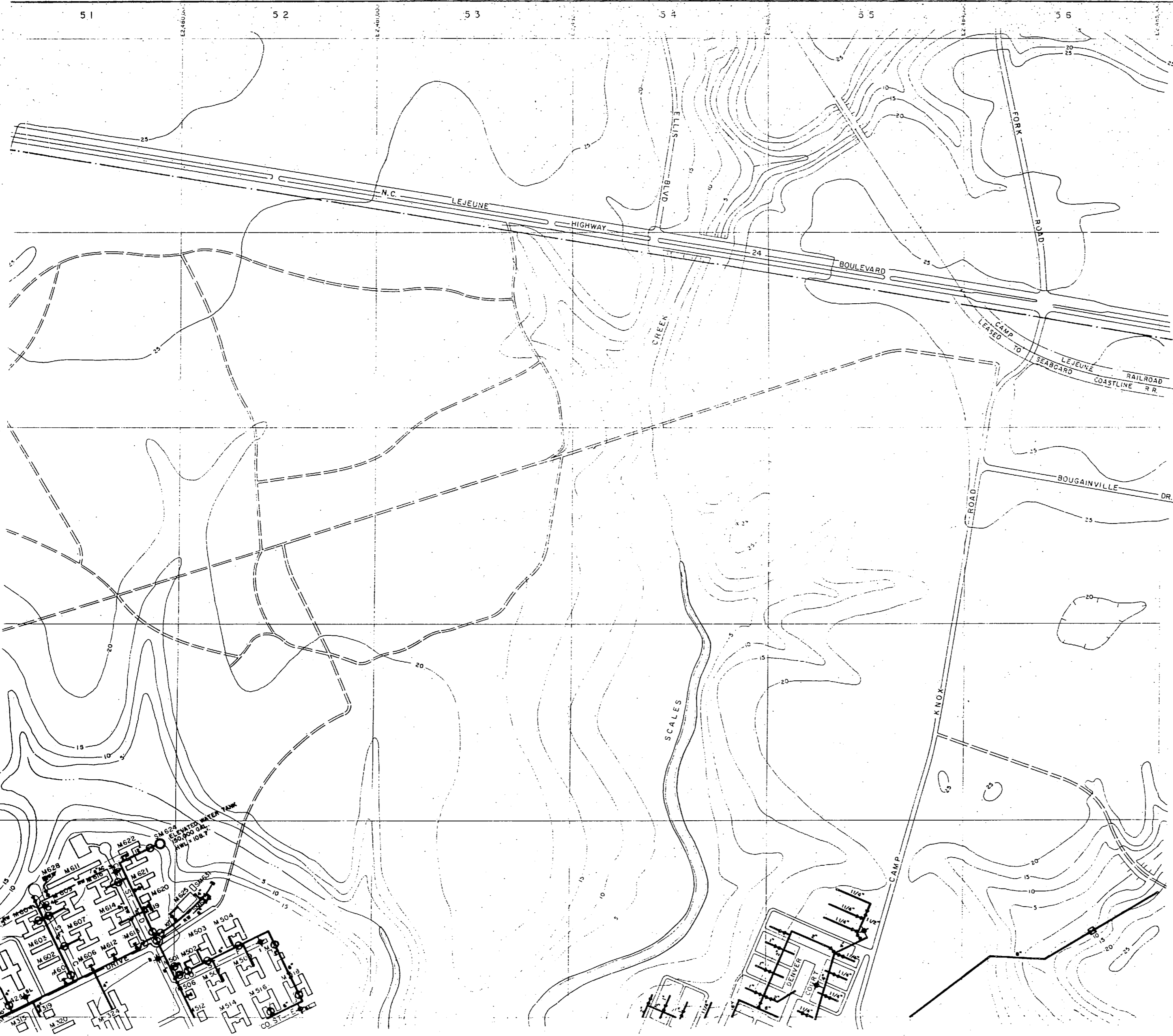
MATERIALS OF CONSTRUCTION
AC-ASBESTOS CEMENT

NOTES:
ALL WATER MAINS ARE CAST IRON UNLESS NOTED OTHERWISE.



NO.	DESCRIPTION OF REVISION	DATE	INT.
DEPARTMENT OF THE NAVY MARINE CORPS BASE CAMP LEJEUNE, NORTH CAROLINA			
WATER DISTRIBUTION SYSTEM EXISTING CONDITIONS			
DATE 31 JULY 84	SCALE: GRAPHIC	SHEET A-4 OF 73	
APPROVED / DATE	00000128		



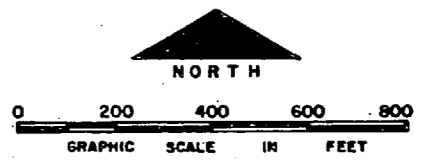


LEGEND

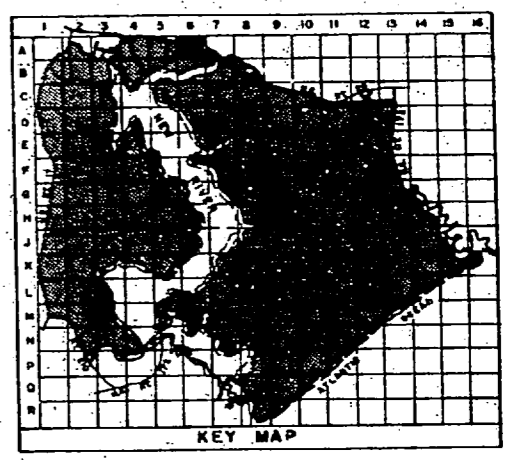
- BUILDINGS AND STRUCTURES
- ROADS AND HIGHWAYS
- ROADS (Unpaved)
- FENCE
- 5' CONTOUR (Source-USGS Maps)
- RESERVATION BOUNDARY
- POTABLE WATER MAIN
- RAW WATER MAIN
- VALVE
- AIR RELEASE VALVE
- FIRE HYDRANT
- WATER WELL
- ELEVATED STORAGE TANK

MATERIALS OF CONSTRUCTION
AC - ASBESTOS CEMENT

NOTES:
ALL WATER MAINS ARE CAST IRON UNLESS NOTED OTHERWISE.



NO.	DESCRIPTION OF REVISION	DATE	INT.
DEPARTMENT OF THE NAVY MARINE CORPS BASE CAMP LEJEUNE, NORTH CAROLINA			
WATER DISTRIBUTION SYSTEM EXISTING CONDITIONS			
DATE 31 JULY 84	SCALE: GRAPHIC	SHEET A-5 of 73	
APPROVED / DATE	00000/29		

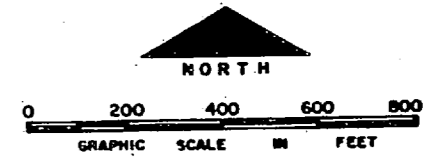


LEGEND

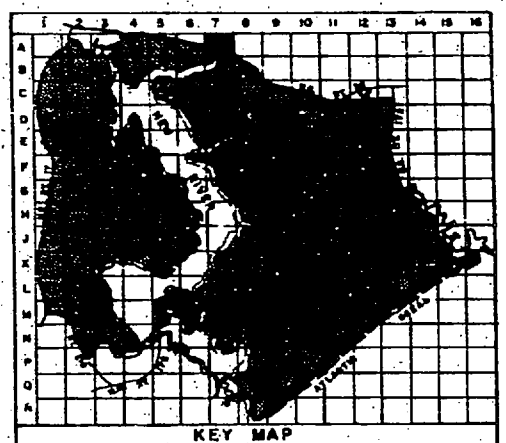
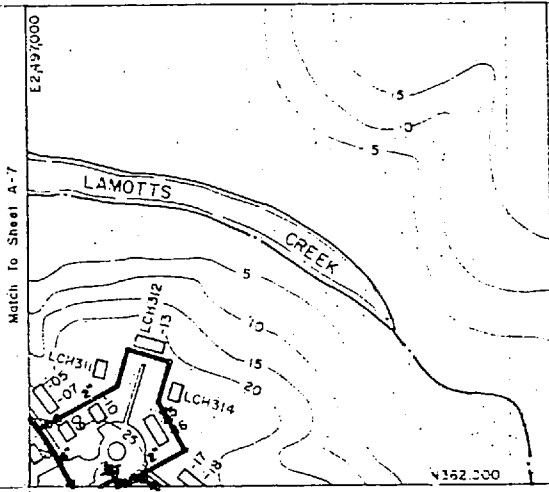
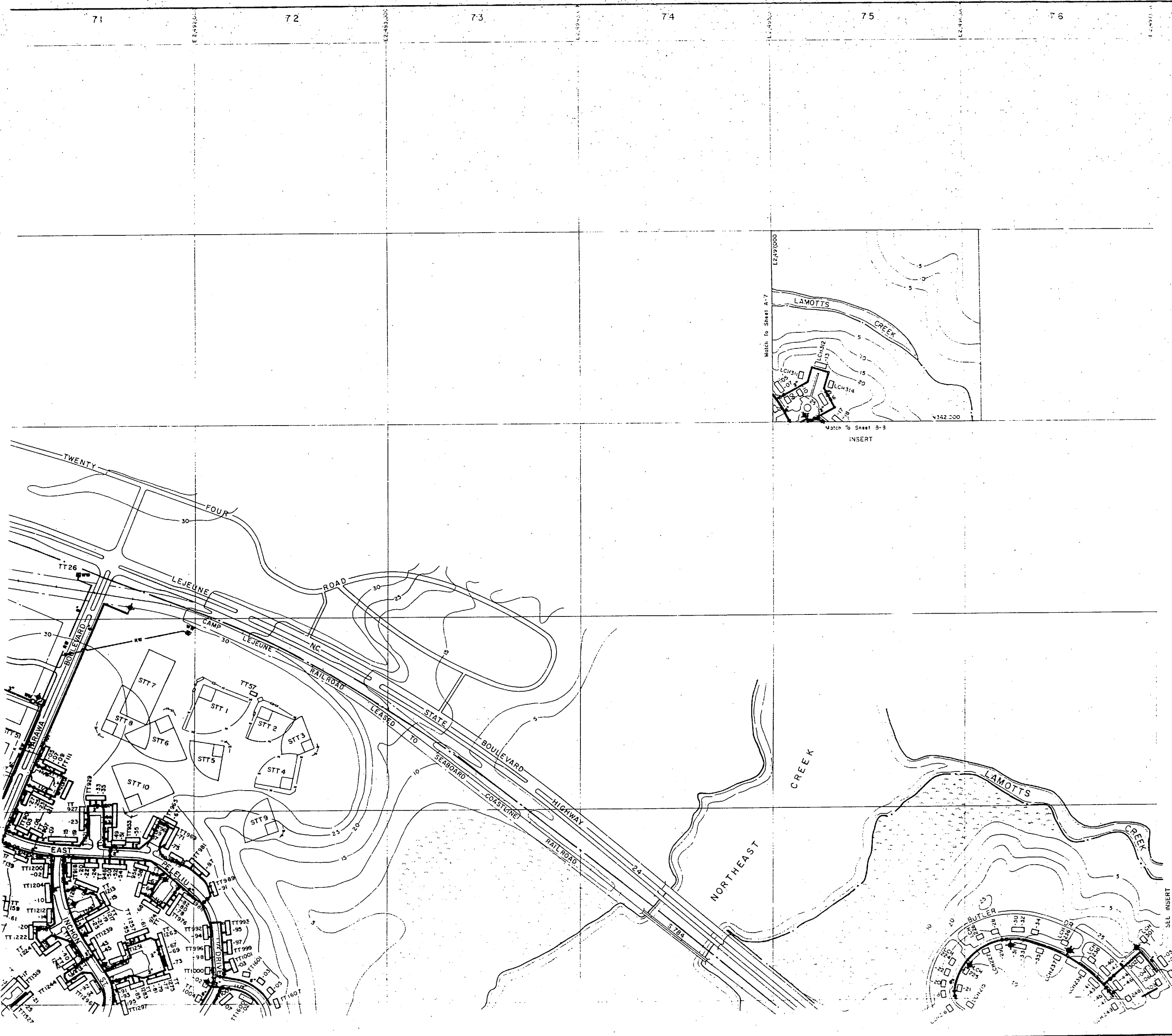
- BUILDINGS AND STRUCTURES
- ROADS AND HIGHWAYS
- ROADS (Unpaved)
- FENCE
- 5' CONTOUR (Source-USGS Maps)
- RESERVATION BOUNDARY
- POTABLE WATER MAIN
- RAW WATER MAIN
- VALVE
- AIR RELEASE VALVE
- FIRE HYDRANT
- WATER WELL
- ELEVATED STORAGE TANK
- WATER METER

MATERIALS OF CONSTRUCTION
AC-ASBESTOS CEMENT

NOTES:
ALL WATER MAINS ARE CAST IRON UNLESS NOTED OTHERWISE.



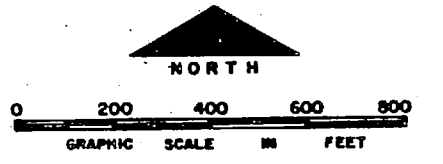
NO.	DESCRIPTION OF REVISION	DATE	INT.
DEPARTMENT OF THE NAVY MARINE CORPS BASE CAMP LEJEUNE, NORTH CAROLINA			
WATER DISTRIBUTION SYSTEM EXISTING CONDITIONS			
DATE 31 JULY 84	SCALE: GRAPHIC	SHEET A-6 of 73	
APPROVED / DATE	0000130		



LEGEND

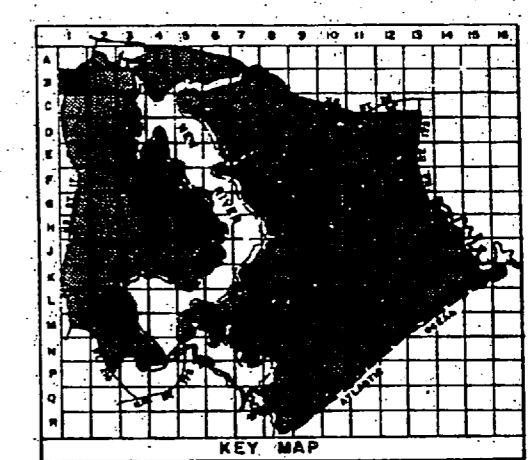
- BUILDINGS AND STRUCTURES
- ROADS AND HIGHWAYS
- ROADS (Unpaved)
- FENCE
- 5' CONTOUR (Source -USGS Maps)
- RESERVATION BOUNDARY
- SWAMP OR MARSH
- POTABLE WATER MAIN
- RAW WATER MAIN
- VALVE
- FIRE HYDRANT
- WATER WELL
- WATER METER

NOTES:
ALL WATER MAINS ARE CAST IRON UNLESS NOTED OTHERWISE.



NO.	DESCRIPTION OF REVISION	DATE	INT.
DEPARTMENT OF THE NAVY MARINE CORPS BASE CAMP LEJEUNE, NORTH CAROLINA			
WATER DISTRIBUTION SYSTEM EXISTING CONDITIONS			
DATE	SCALE: GRAPHIC	SHEET A-7 OF 73	
APPROVED / DATE	00000 / 31		



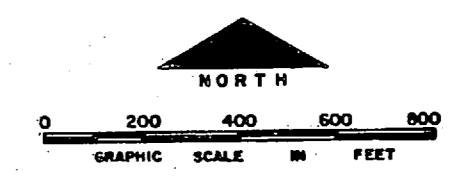


- LEGEND**
- ▭ BUILDINGS AND STRUCTURES
 - ▬ ROADS AND HIGHWAYS
 - ▬ ROADS (Unpaved)
 - ▬ FENCE
 - ▬ RESERVATION BOUNDARY
 - ▬ 5' CONTOUR (Source-USGS Maps)

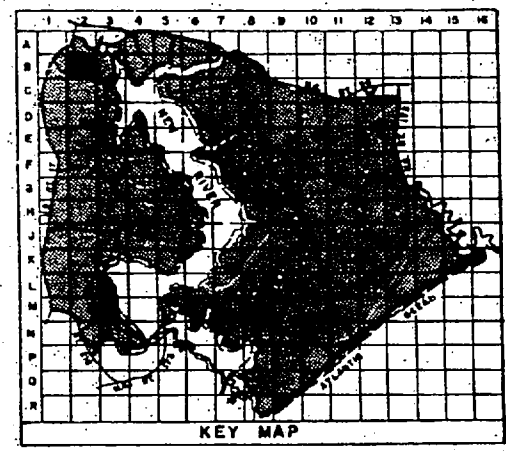
- POTABLE WATER MAIN
- RAW WATER MAIN
- VALVE
- FIRE HYDRANT
- WATER WELL
- WATER METER
- AIR RELEASE VALVE

MATERIALS OF CONSTRUCTION
AC - ASBESTOS CEMENT

NOTES:
ALL WATER MAINS ARE CAST IRON UNLESS NOTED OTHERWISE.



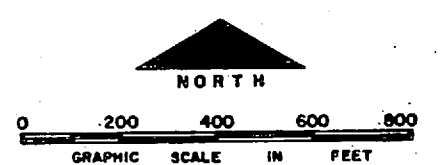
NO.	DESCRIPTION OF REVISION	DATE	INT.
DEPARTMENT OF THE NAVY MARINE CORPS BASE CAMP LEJEUNE, NORTH CAROLINA			
WATER DISTRIBUTION SYSTEM EXISTING CONDITIONS			
DATE 31 JULY 84	SCALE: GRAPHIC	SHEET B-1 of 73	
APPROVED / DATE	00000/32		



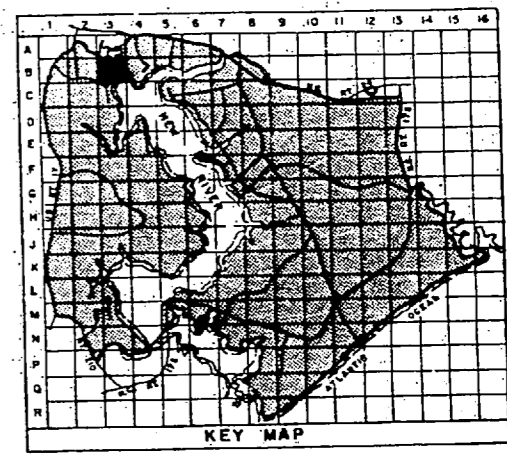
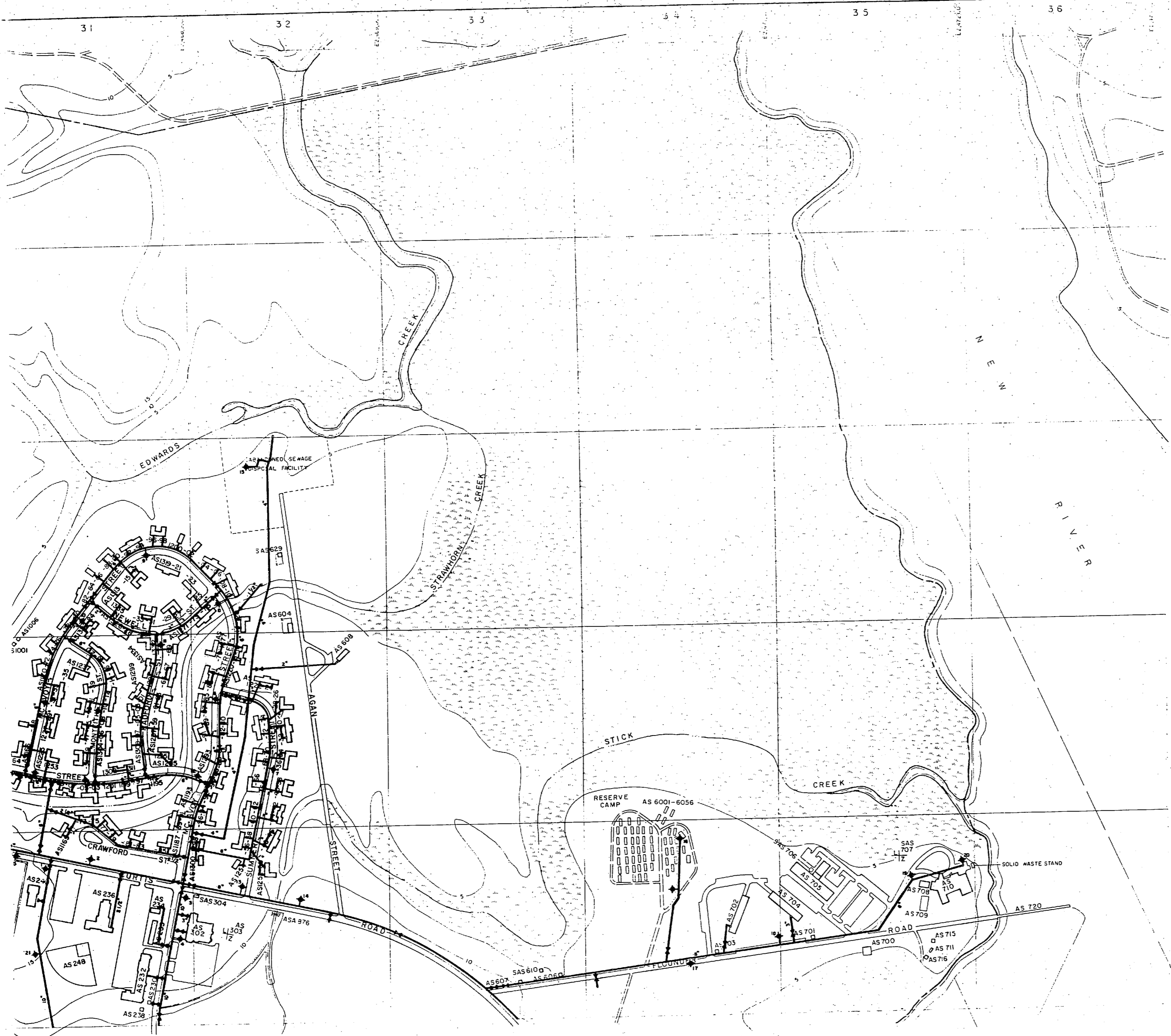
- LEGEND**
- ▭ BUILDINGS AND STRUCTURES
 - ROADS AND HIGHWAYS
 - - - ROADS (Unpaved)
 - - - FENCE
 - 5' CONTOUR (Source-USGS Maps)
 - - - AIR STATION BOUNDARY
 - POTABLE WATER MAIN
 - RAW WATER MAIN
 - POST INDICATOR VALVE
 - VALVE FIELD LOCATOR
 - FIRE HYDRANT
 - ABANDONED IN PLACE
 - ⊠ PUMPING STATION
 - WATER WELL
 - GROUND STORAGE TANK
 - ELEVATED STORAGE TANK
 - WATER METER
 - VALVE

MATERIALS OF CONSTRUCTION
 AC - ASBESTOS CEMENT

NOTES:
 ALL WATER MAINS ARE CAST IRON UNLESS NOTED OTHERWISE.
 ALL SERVICE LINES IN 1000 & 1100 AREAS ARE 3/4" UNLESS NOTED OTHERWISE.

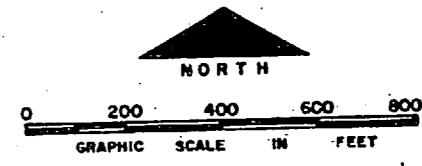


NO.	DESCRIPTION OF REVISION	DATE	INT.
DEPARTMENT OF THE NAVY MARINE CORPS BASE CAMP LEJUNE, NORTH CAROLINA			
WATER DISTRIBUTION SYSTEM EXISTING CONDITIONS			
DATE	SCALE: GRAPHIC	SHEET B-2 OF 73	
APPROVED / DATE	0000/133		

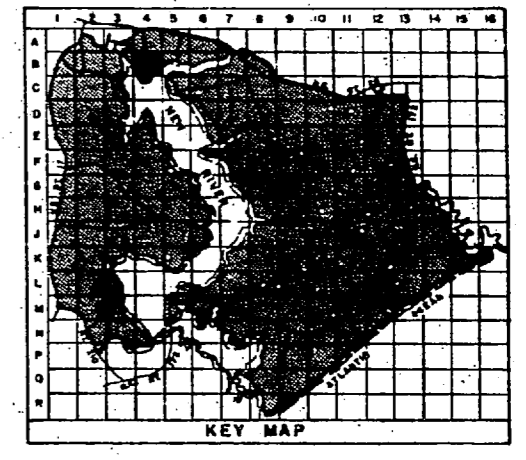
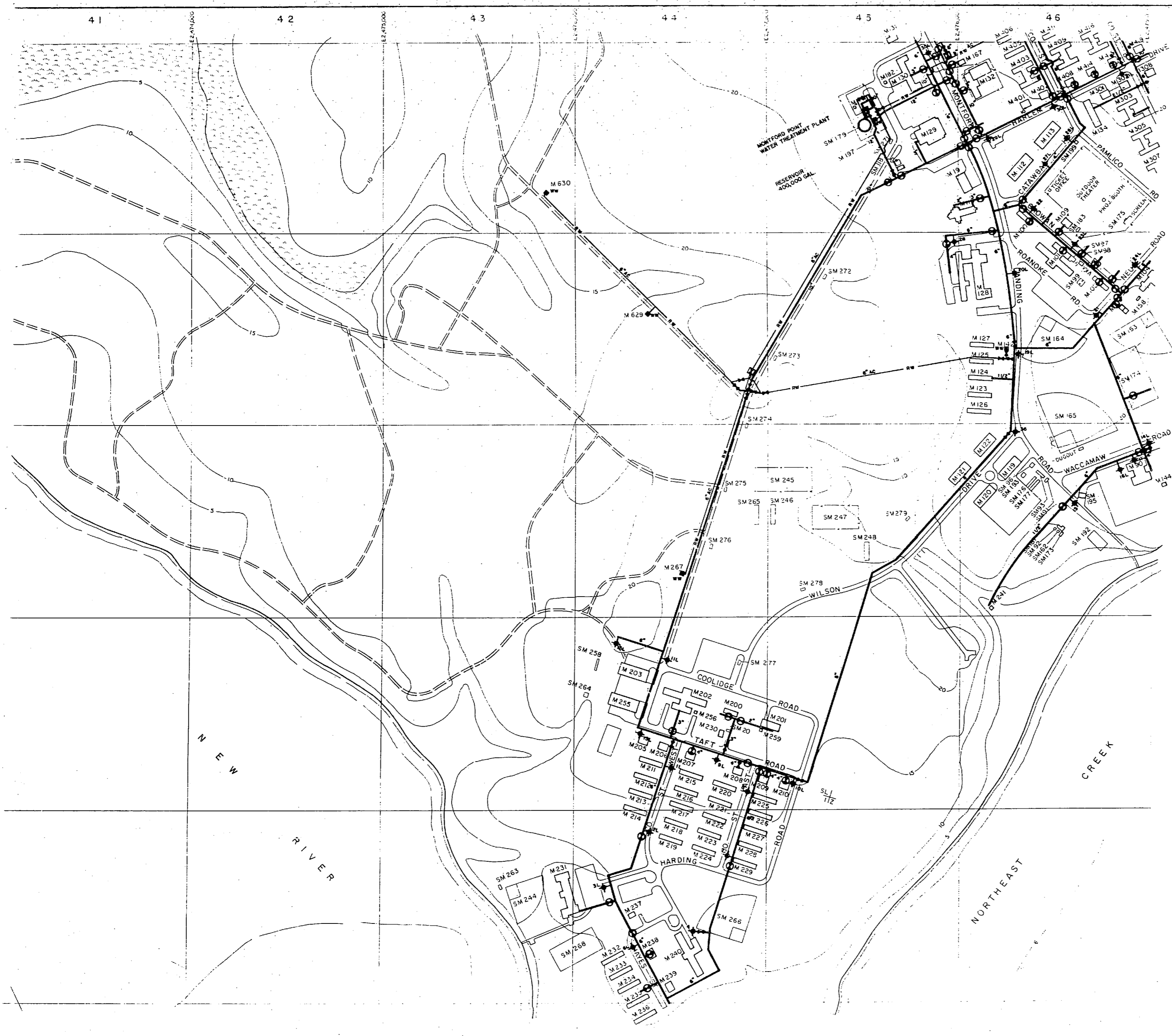


- LEGEND**
- ▭ BUILDINGS AND STRUCTURES
 - ROADS AND HIGHWAYS
 - ROADS (Unpaved)
 - - - FENCE
 - ⊕ HELICOPTER LANDING ZONE
 - 5' CONTOUR (Source—USGS Maps)
 - - - RESERVATION BOUNDARY
 - - - AIR STATION BOUNDARY
 - SWAMP OR MARSH
 - POTABLE WATER MAIN
 - ⊕ FIRE HYDRANT
 - ⊕ VALVE

NOTES:
 ALL WATER MARKS ARE CAST IRON UNLESS NOTED OTHERWISE.
 ALL SERVICE LINES IN 1100, 1200, & 1300 AREA ARE 3/4" UNLESS NOTED OTHERWISE.



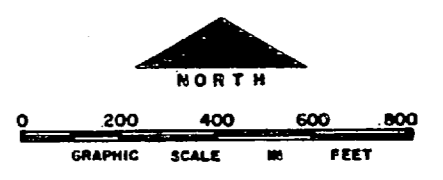
NO.	DESCRIPTION OF REVISION	DATE	INT.
DEPARTMENT OF THE NAVY MARINE CORPS BASE CAMP LEJEUNE, NORTH CAROLINA			
WATER DISTRIBUTION SYSTEM EXISTING CONDITIONS			
DATE	SCALE	SHEET	
31 JULY 84	GRAPHIC	B-3 of 73	
APPROVED / DATE	00000/34		



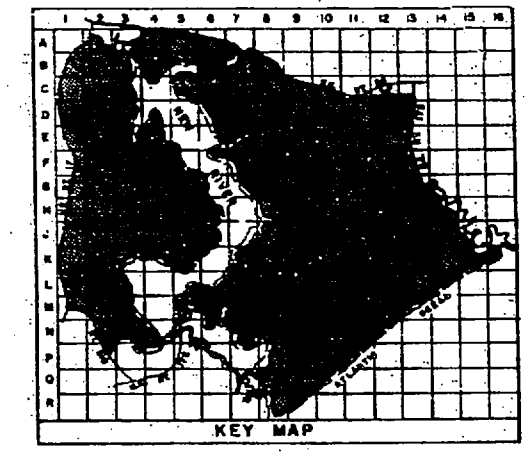
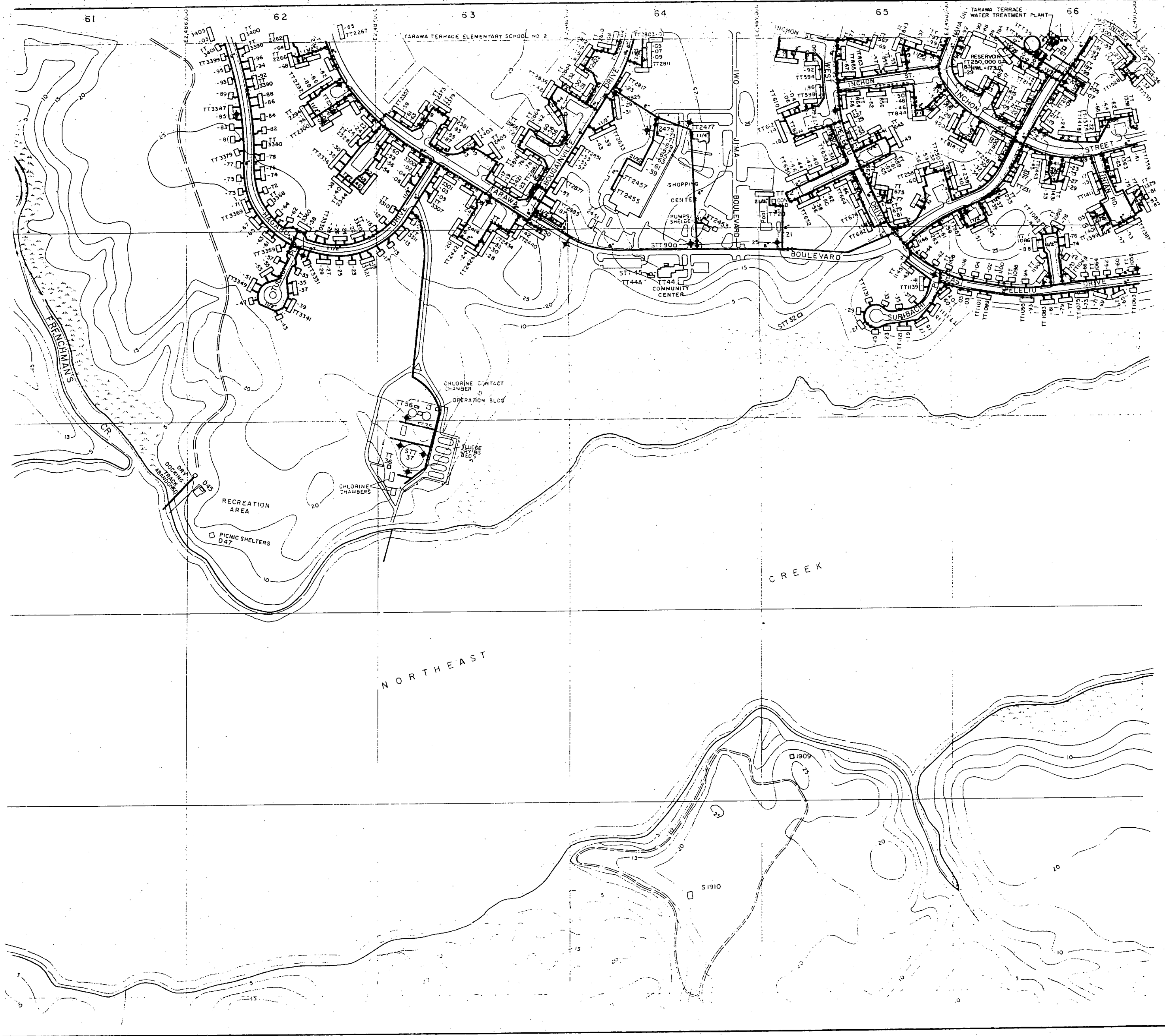
LEGEND

- BUILDINGS AND STRUCTURES
- ROADS AND HIGHWAYS
- ROADS (Unpaved)
- FENCE
- 5' CONTOUR (USGS)
- IMPACT ZONE
- SWAMP OR MARSH
- POTABLE WATER MAIN
- RAW WATER MAIN
- VALVE
- AIR RELEASE VALVE
- FIRE HYDRANT
- WATER WELL
- GROUND STORAGE TANK

NOTES:
ALL WATER MARKS ARE CAST IRON UNLESS NOTED OTHERWISE.

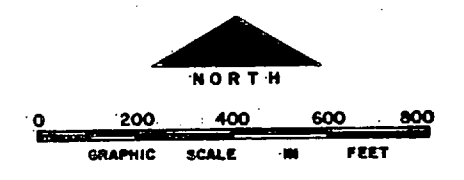


NO.	DESCRIPTION OF REVISION	DATE	INT.
DEPARTMENT OF THE NAVY MARINE CORPS BASE CAMP LEJEUNE, NORTH CAROLINA			
WATER DISTRIBUTION SYSTEM EXISTING CONDITIONS			
DATE 31 JULY 84	SCALE: GRAPHIC	SHEET B-4 OF 73	
APPROVED / DATE	00000135		

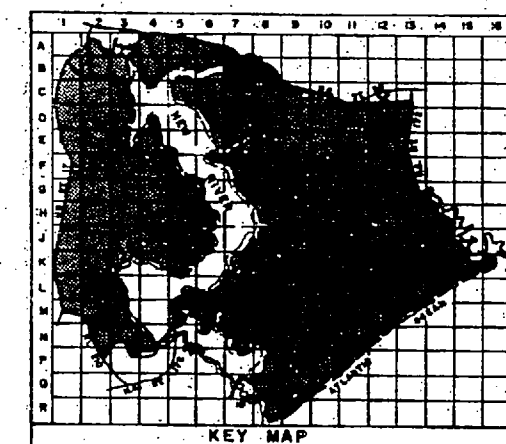
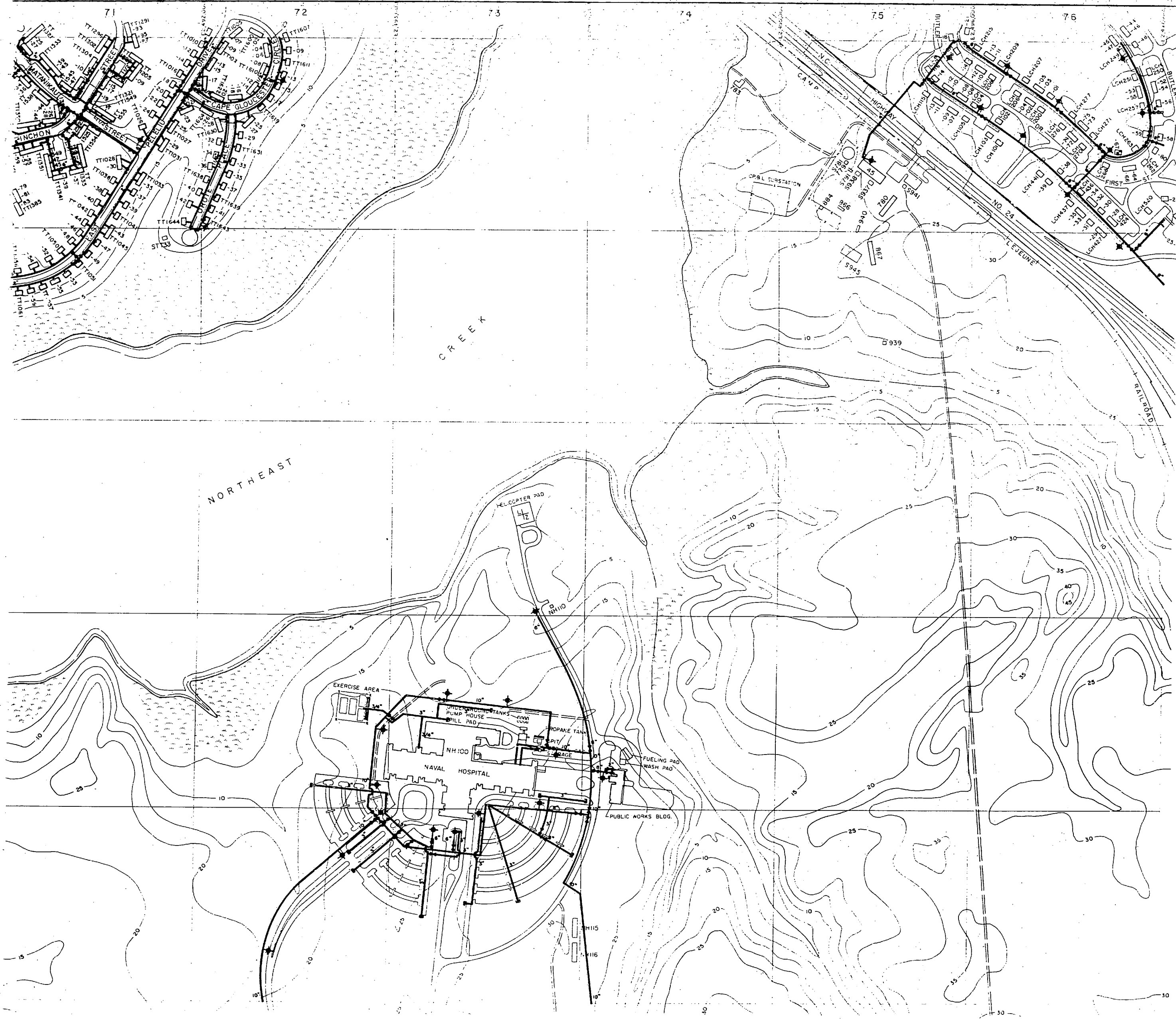


- LEGEND**
- BUILDINGS AND STRUCTURES
 - ROADS AND HIGHWAYS
 - ROADS (Unpaved)
 - FENCE
 - 5' CONTOUR (Source-USGS Maps)
 - SWAMP OR MARSH
 - POTABLE WATER MAIN
 - RAW WATER MAIN
 - VALVE
 - FIRE HYDRANT
 - WATER WELL
 - GROUND STORAGE TANK

NOTES:
ALL WATER MAINS ARE CAST IRON UNLESS NOTED OTHERWISE.



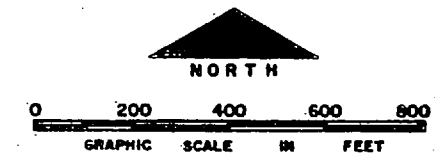
NO.	DESCRIPTION OF REVISION	DATE	INT.
DEPARTMENT OF THE NAVY MARINE CORPS BASE CAMP LEJEUNE, NORTH CAROLINA			
WATER DISTRIBUTION SYSTEM EXISTING CONDITIONS			
DATE 31 JULY 64	SCALE: GRAPHIC	SHEET B-6 OF 73	
APPROVED / DATE	50000137		



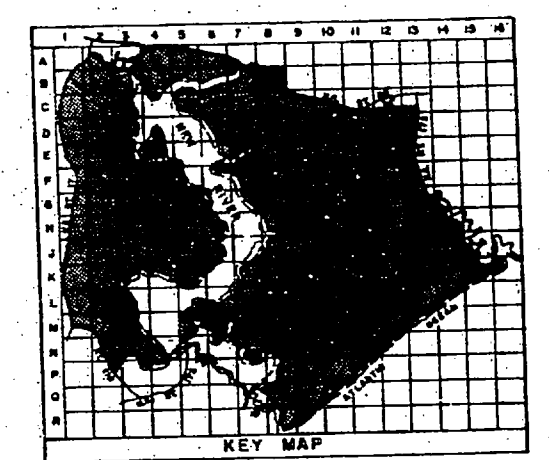
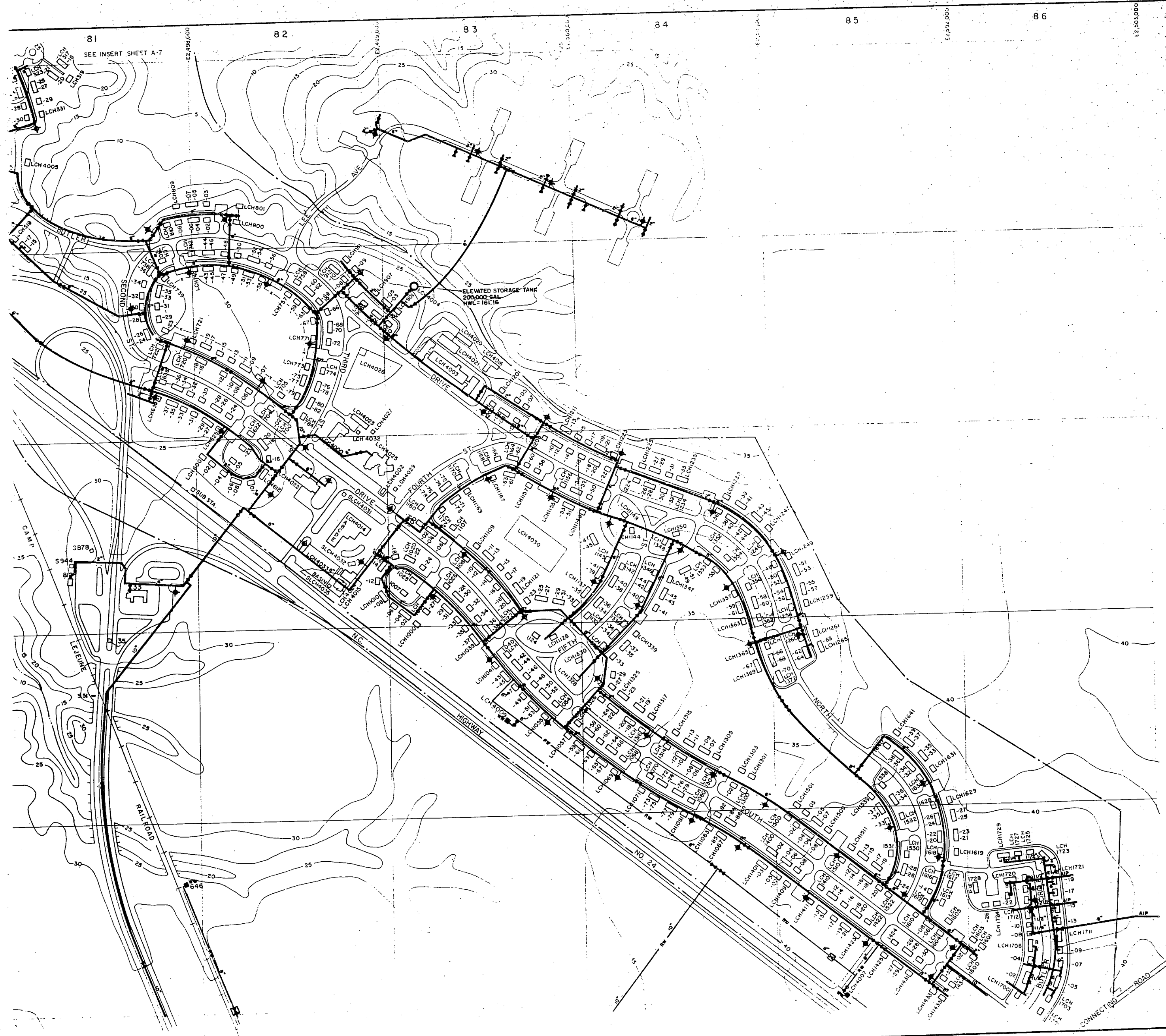
LEGEND

- BUILDINGS AND STRUCTURES
- ROADS AND HIGHWAYS
- ROADS (Unpaved)
- FENCE
- 5' CONTOUR (Source-USGS Maps)
- SWAMP OR MARSH
- 6" CI POTABLE WATER MAIN (FIELD LOCATED)
- VALVE (HYDRO-PNEUMATIC FIELD LOCATED) (VALVE FIELD LOCATED)
- FIRE HYDRANT
- CAPPED MAIN

NOTES:
ALL EXISTING MAINS ARE CAST IRON UNLESS NOTED OTHERWISE.



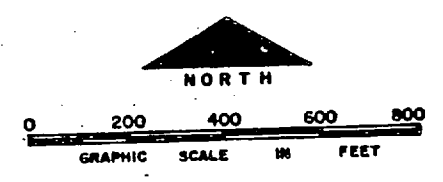
NO.	DESCRIPTION OF REVISION	DATE	INT.
DEPARTMENT OF THE NAVY MARINE CORPS BASE CAMP LEJEUNE, NORTH CAROLINA			
WATER DISTRIBUTION SYSTEM EXISTING CONDITIONS			
DATE: 31 JULY 84	SCALE: GRAPHIC	SHEET B-7 OF 73	
APPROVED / DATE	00000138		




LEGEND

- BUILDINGS AND STRUCTURES
- ROADS AND HIGHWAYS
- ROADS (Unpaved)
- FENCE
- 5' CONTOUR (Source -USGS Maps)
- RESERVATION BOUNDARY
- POTABLE WATER MAIN
- RAW WATER MAIN
- VALVE
- AIR RELEASE VALVE
- FIRE HYDRANT
- WATER WELL
- ELEVATED STORAGE TANK

NOTES:
ALL WATER MAINS ARE CAST IRON UNLESS NOTED OTHERWISE.



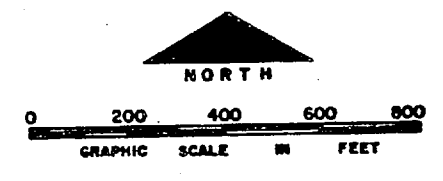
NO.	DESCRIPTION OF REVISION	DATE	INT.
DEPARTMENT OF THE NAVY MARINE CORPS BASE CAMP LEJEUNE, NORTH CAROLINA			
WATER DISTRIBUTION SYSTEM EXISTING CONDITIONS			
DATE 31 JULY 84	SCALE: GRAPHIC	SHEET B-8 of 73	
APPROVED / DATE	00000139		



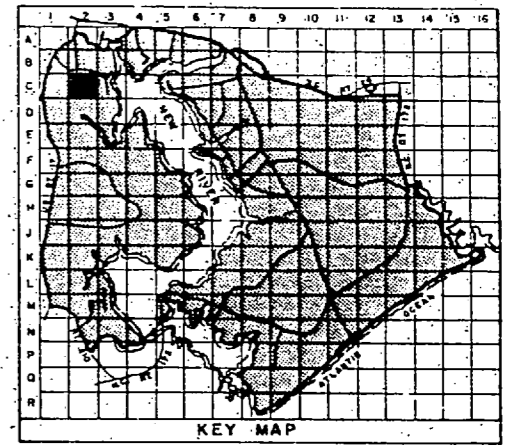
LEGEND

- BUILDINGS AND STRUCTURES
 - ROADS AND HIGHWAYS
 - ROADS (Unpaved)
 - FENCE
 - 5' CONTOUR (Source-USGS Maps)
 - AIR STATION BOUNDARY
 - RESERVATION BOUNDARY
 - SWAMP OR MARSH
-
- POTABLE WATER MAIN
 - VALVE
 - FIRE HYDRANT

NOTES:
ALL WATER MAINS ARE CAST IRON UNLESS NOTED OTHERWISE.



NO.	DESCRIPTION OF REVISION	DATE	INT.
DEPARTMENT OF THE NAVY MARINE CORPS BASE CAMP LEJUNE, NORTH CAROLINA			
WATER DISTRIBUTION SYSTEM EXISTING CONDITIONS			
DATE 31 JULY 84	SCALE: GRAPHIC	SHEET C-1 OF 73	
APPROVED / DATE	00000/10		



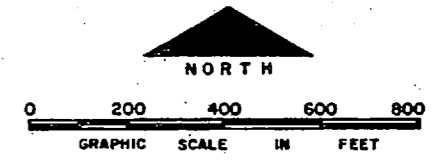
LEGEND

- BUILDINGS AND STRUCTURES
- ROADS AND HIGHWAYS
- ROADS (Unpaved)
- FENCE
- 5' CONTOUR [Source-USGS Maps]
- AIR STATION BOUNDARY
- SWAMP OR MARSH

- POTABLE WATER MAIN
- RAW WATER MAIN
- VALVE
- POST INDICATOR VALVE
- FIRE HYDRANT
- WATER WELL
- ELEVATED STORAGE TANK

MATERIALS OF CONSTRUCTION
 AC - ASPHALT CEMENT
 PVC - POLYVINYL CHLORIDE

NOTES:
 ALL WATER MAINS ARE CAST IRON UNLESS NOTED OTHERWISE.

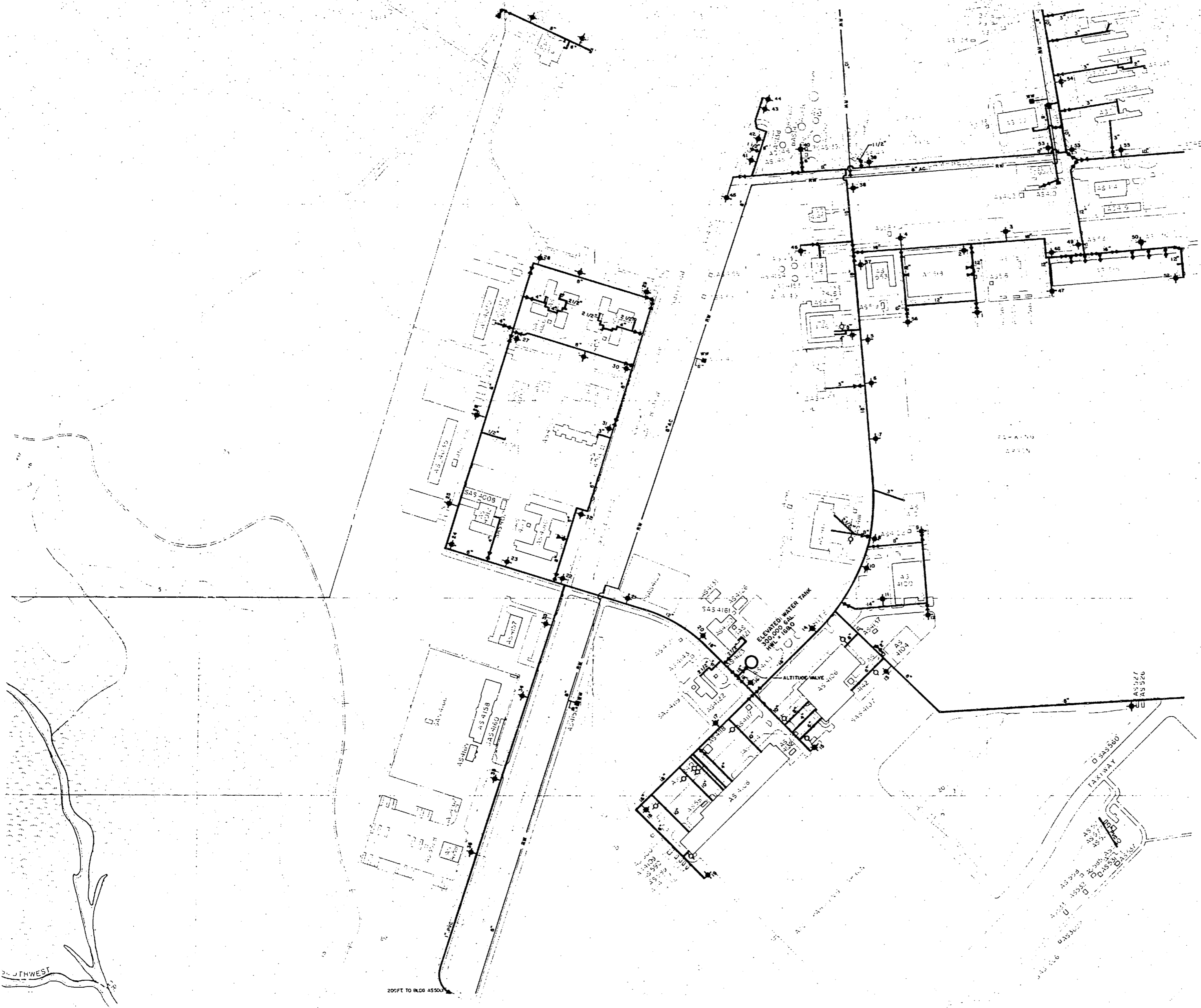


NO.	DESCRIPTION OF REVISION	DATE	INT.

DEPARTMENT OF THE NAVY
 MARINE CORPS BASE
 CAMP LEJEUNE, NORTH CAROLINA

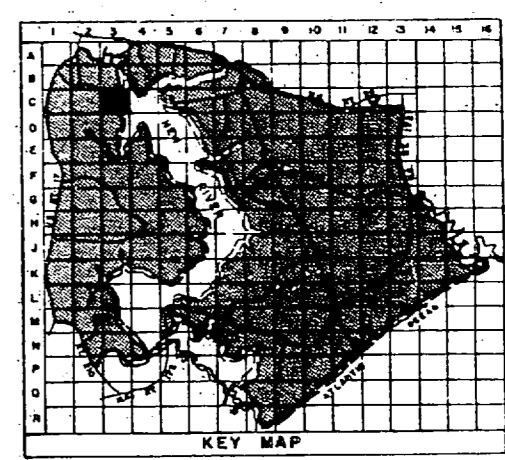
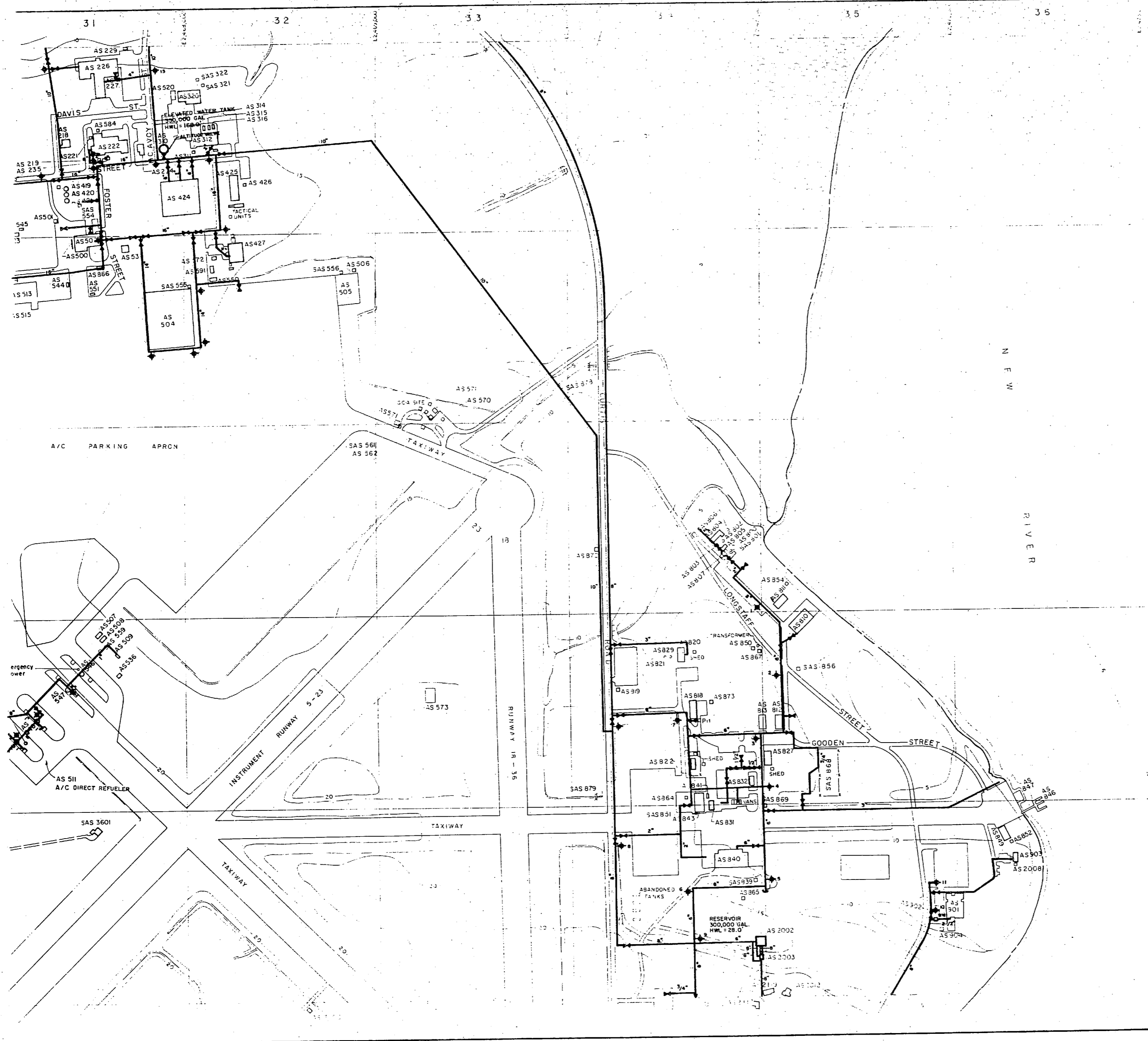
**WATER DISTRIBUTION SYSTEM
 EXISTING CONDITIONS**

DATE 31 JULY 84	SCALE: GRAPHIC	SHEET C-2 OF 73
APPROVED / DATE		



24 JTHWEST

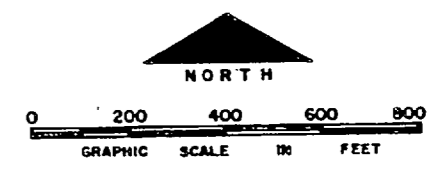
200 FT TO INDO ASSOC



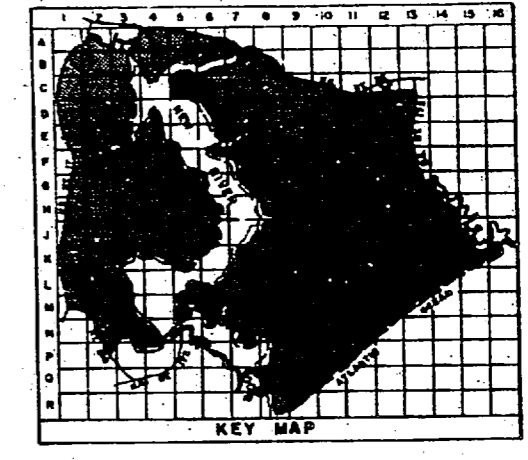
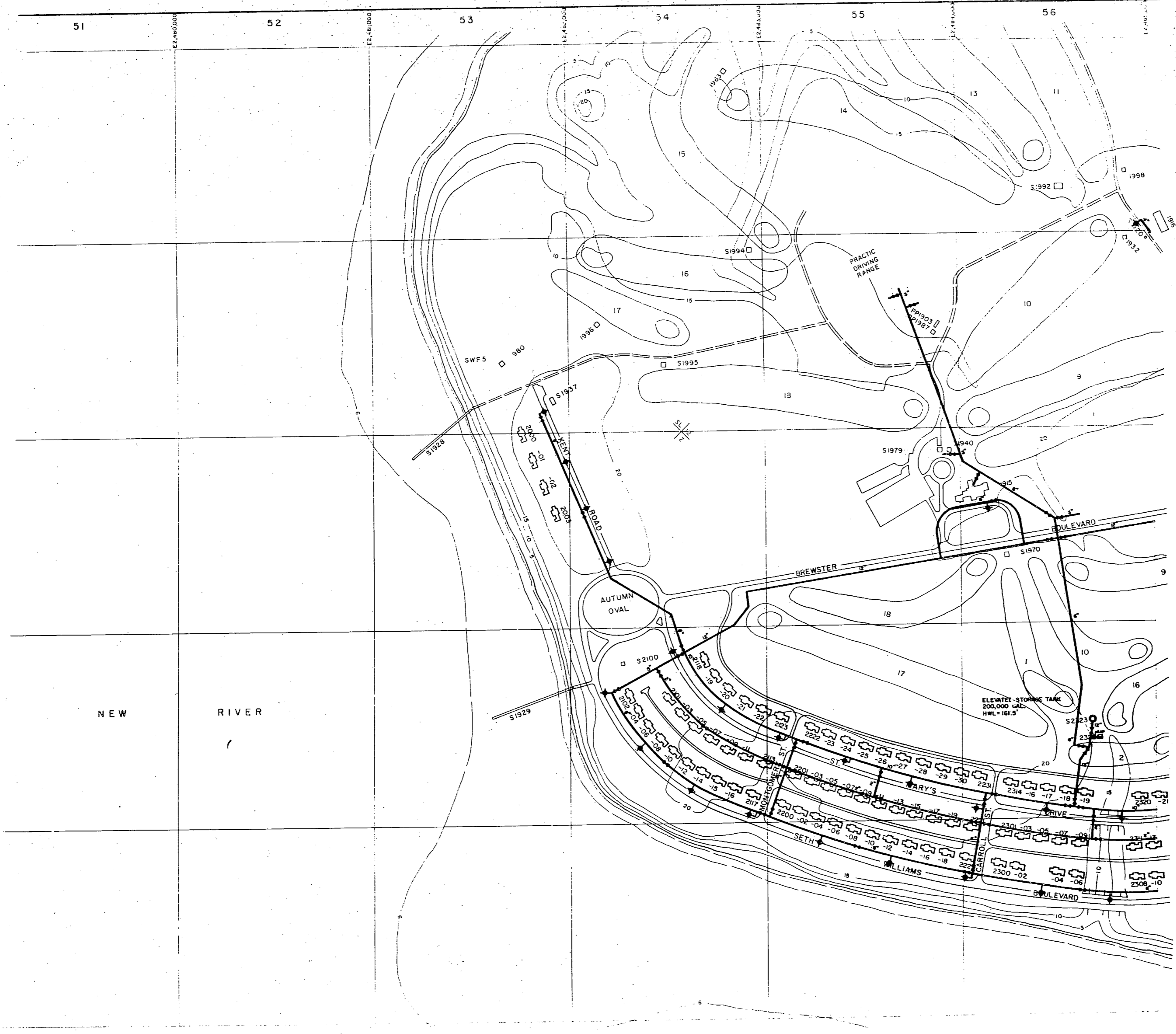
- LEGEND**
- BUILDINGS AND STRUCTURES
 - ROADS AND HIGHWAYS
 - ROADS (Unpaved)
 - FENCE
 - 5' CONTOUR (Source-USGS Maps)
 - AIR STATION BOUNDARY
 - SWAMP OR MARSH
 - POTABLE WATER MAIN
 - FIRE HYDRANT
 - ELEVATED STORAGE TANK
 - WATER METER
 - VALVE

MATERIALS OF CONSTRUCTION
 AC - ASBESTOS CEMENT

NOTES:
 ALL WATER MAINS ARE CAST IRON UNLESS NOTED OTHERWISE.



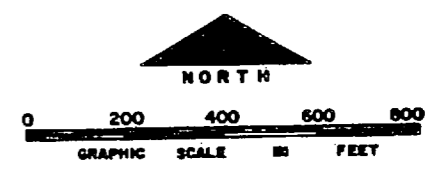
NO.	DESCRIPTION OF REVISION	DATE	INT.
DEPARTMENT OF THE NAVY MARINE CORPS BASE CAMP LEJEUNE, NORTH CAROLINA			
WATER DISTRIBUTION SYSTEM EXISTING CONDITIONS			
DATE 31 JULY 84	SCALE: GRAPHIC	SHEET C-3 OF 73	
APPROVED / DATE	1000002		




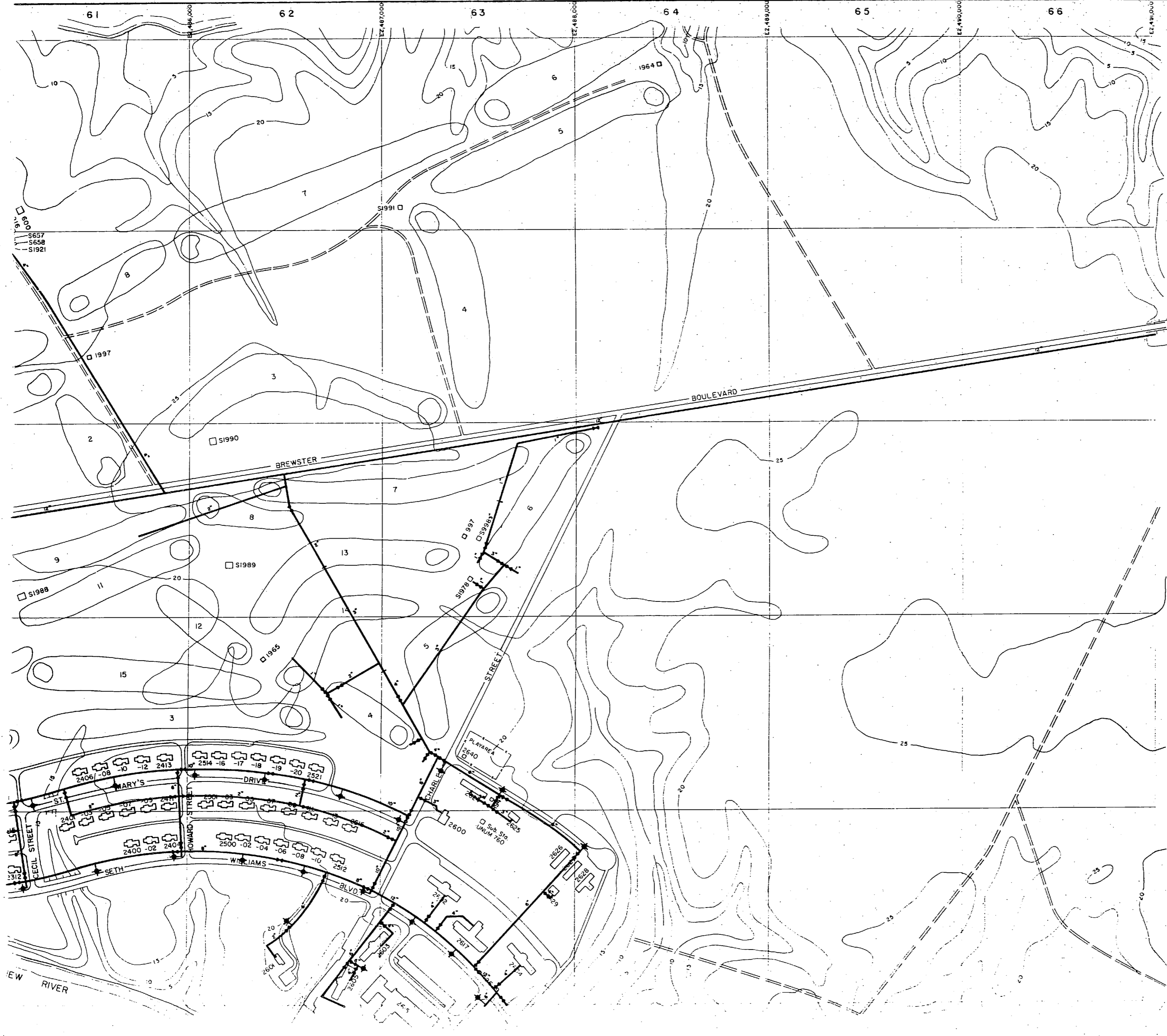
LEGEND

- BUILDINGS AND STRUCTURES
- ROADS AND HIGHWAYS
- ROADS (Unpaved)
- FENCE
- 5' CONTOUR (Source - USGS Maps)
- HELICOPTER LANDING ZONE
- POTABLE WATER MAIN
- VALVE
- ABANDONED IN PLACE
- FIRE HYDRANT
- ELEVATED STORAGE TANK

NOTES:
ALL WATER MAINS ARE CAST IRON UNLESS NOTED OTHERWISE.



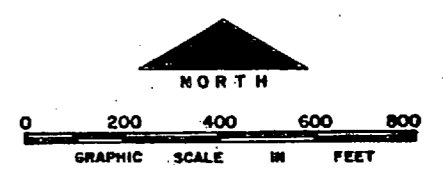
NO.	DESCRIPTION OF REVISION	DATE	BY
DEPARTMENT OF THE NAVY MARINE CORPS BASE CAMP LEJUNE, NORTH CAROLINA			
WATER DISTRIBUTION SYSTEM EXISTING CONDITIONS			
DATE 31 JULY 84	SCALE: GRAPHIC	SHEET C-5 OF 73	
APPROVED / DATE	0000/83		




LEGEND

- BUILDINGS AND STRUCTURES
- ROADS AND HIGHWAYS
- ROADS (Unpaved)
- FENCE
- 5' CONTOUR (Source-USGS Maps)
- POTABLE WATER MAIN
- VALVE
- FIRE HYDRANT

NOTES:
ALL WATER MAINS ARE CAST IRON UNLESS NOTED OTHERWISE.



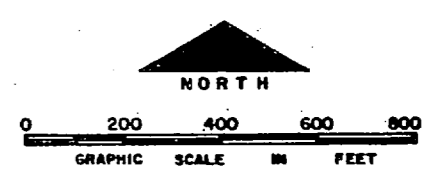
NO.	DESCRIPTION OF REVISION	DATE	INT.
DEPARTMENT OF THE NAVY MARINE CORPS BASE CAMP LEJEUNE, NORTH CAROLINA			
WATER DISTRIBUTION SYSTEM EXISTING CONDITIONS			
DATE	SCALE: GRAPHIC	SHEET C-6 OF 73	
APPROVED / DATE	50500.14		




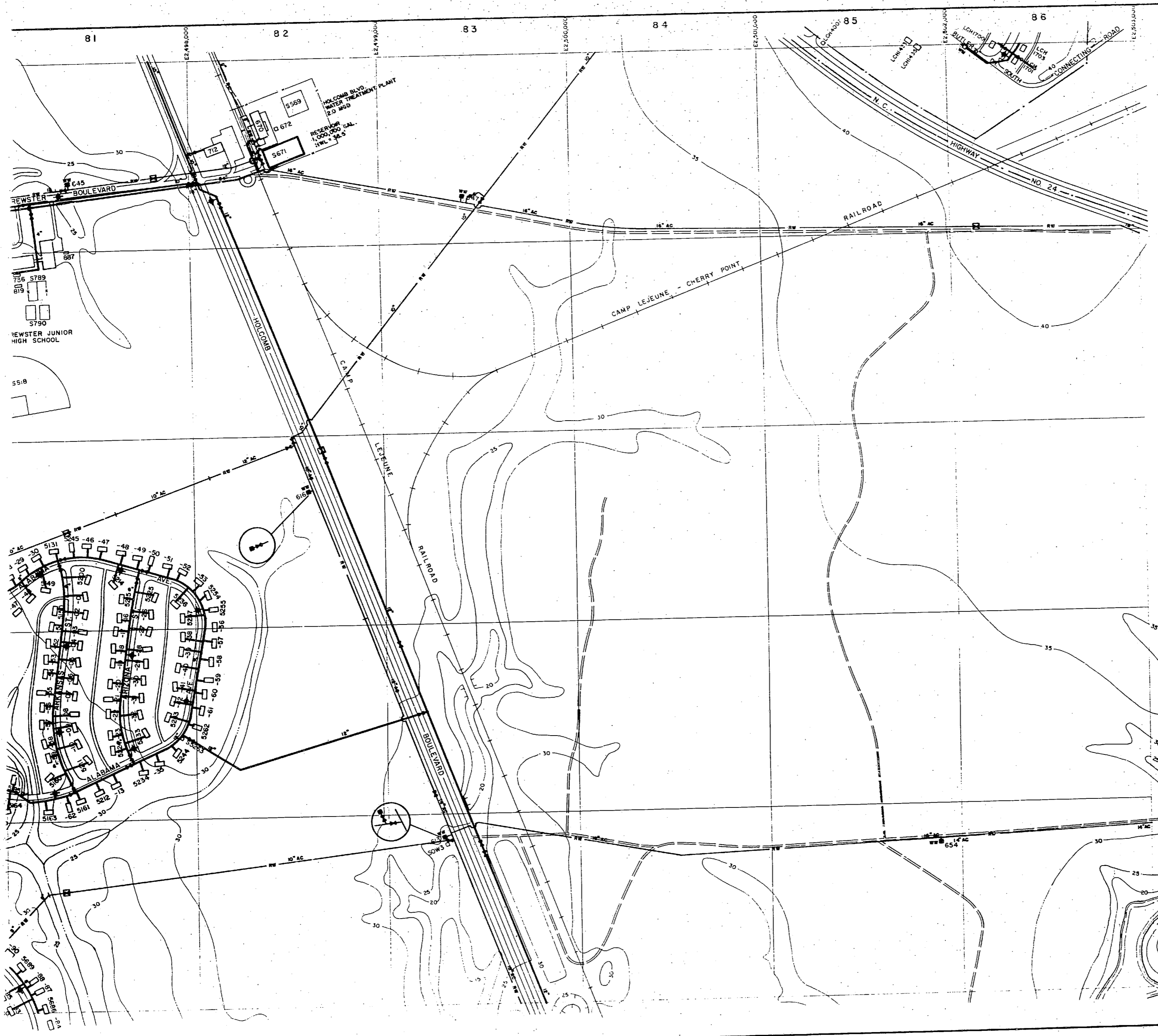
- LEGEND**
- BUILDINGS AND STRUCTURES
 - ROADS AND HIGHWAYS
 - ROADS (Unpaved)
 - FENCE
 - 5' CONTOUR (Source - USGS Maps)
 - POTABLE WATER MAIN
 - RAW WATER MAIN
 - VALVE
 - FIRE HYDRANT
 - WATER WELL
 - ELEVATED STORAGE TANK
 - WATER METER
 - AIR RELEASE VALVE

MATERIALS OF CONSTRUCTION:
AC - ASBESTOS CEMENT

NOTES:
ALL WATER MAINS ARE CAST IRON UNLESS NOTED OTHERWISE.
ALL SERVICE LINES IN 5000 - 5400 ARE 1" UNLESS NOTED OTHERWISE.



NO.	DESCRIPTION OF REVISION	DATE	INT.
DEPARTMENT OF THE NAVY MARINE CORPS BASE CAMP LEJEUNE, NORTH CAROLINA			
WATER DISTRIBUTION SYSTEM EXISTING CONDITIONS			
DATE 31 JULY 84	SCALE: GRAPHIC	SHEET C-7 OF 73	
APPROVED / DATE	00000145		

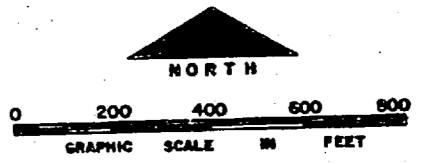


LEGEND

- BUILDINGS AND STRUCTURES
- ROADS AND HIGHWAYS
- ROADS (Unpaved)
- FENCE
- 5' CONTOUR (Source - USGS Maps)
- RESERVATION BOUNDARY
- POTABLE WATER MAIN
- RAW WATER MAIN
- VALVE
- AIR RELEASE VALVE
- FIRE HYDRANT
- WATER WELL
- GROUND STORAGE TANK
- WATER METER


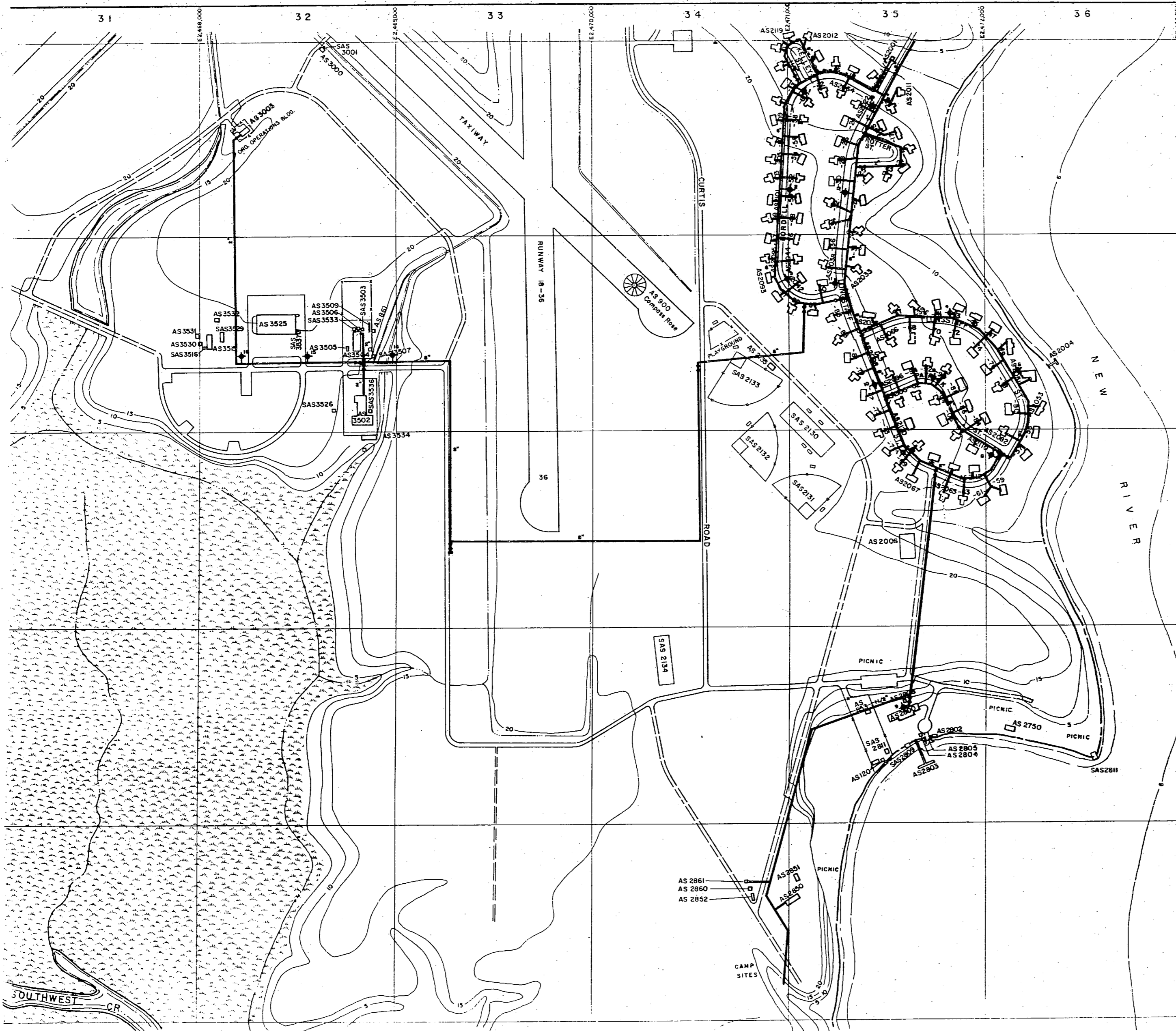
MATERIALS OF CONSTRUCTION
AC - ASBESTOS CEMENT

NOTES:
ALL WATER MAINS ARE CAST IRON UNLESS NOTED OTHERWISE.
ALL SERVICE LINES IN 500, 200 & 500 ARE 1\"/>



NO.	DESCRIPTION OF REVISION	DATE	INT.
DEPARTMENT OF THE NAVY MARINE CORPS BASE CAMP LEJEUNE, NORTH CAROLINA			
WATER DISTRIBUTION SYSTEM EXISTING CONDITIONS			
DATE 31 JULY 84	SCALE: GRAPHIC	SHEET C-8 OF 73	
APPROVED / DATE	cccc146		

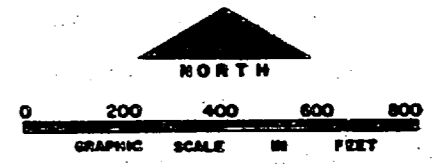





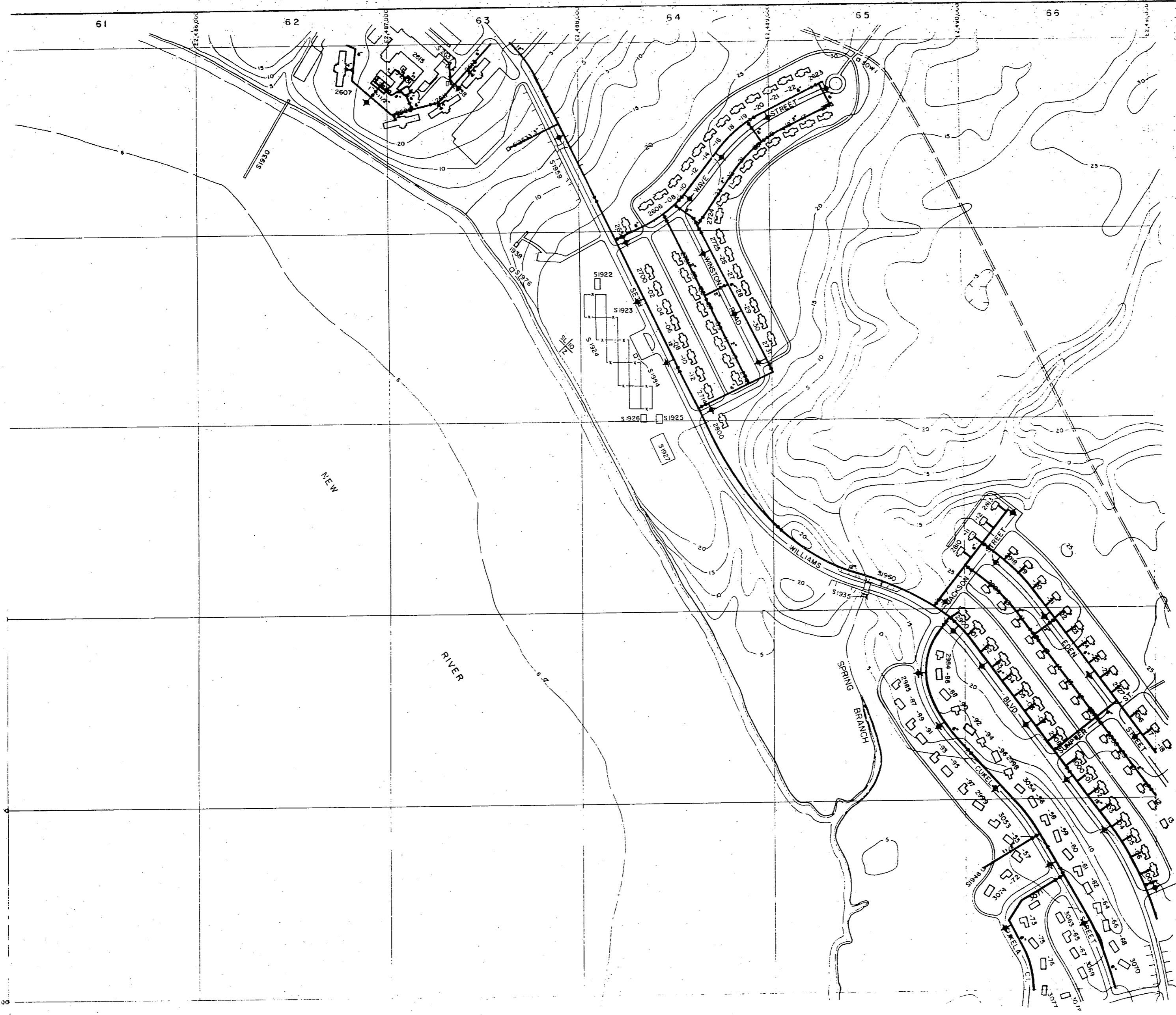
LEGEND

- BUILDINGS AND STRUCTURES
- ROADS AND HIGHWAYS
- ROADS (Unpaved)
- FENCE
- 5' CONTOUR (Source - USGS Maps)
- AIR STATION BOUNDARY
- SWAMP OR MARSH
- POTABLE WATER MAIN
FIELD LOCATED
- VALVE
FIELD LOCATED
- FIRE HYDRANT

NOTES:
 1. ALL WATER MAINS ARE CAST IRON UNLESS NOTED OTHERWISE.
 2. SERVICE LINES ARE 3/4" UNLESS NOTED OTHERWISE.

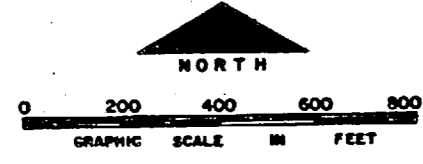


NO.	DESCRIPTION OF REVISION	DATE	INIT.
DEPARTMENT OF THE NAVY MARINE CORPS BASE CAMP LEJEUNE, NORTH CAROLINA			
WATER DISTRIBUTION SYSTEM EXISTING CONDITIONS			
DATE: 31 JULY 84	SCALE: GRAPHIC	SHEET D-3 OF 73	
APPROVED / DATE			




- LEGEND**
- BUILDINGS AND STRUCTURES
 - ROADS AND HIGHWAYS
 - ROADS (Unpaved)
 - FENCE
 - 5' CONTOUR (Source - USGS Maps)
 - HELICOPTER LANDING ZONE
 - POTABLE WATER MAIN
 - VALVE
 - FIRE HYDRANT

NOTES:
ALL WATER NAME ARE CAST HIGH UNLESS NOTED OTHERWISE.



NO.	DESCRIPTION OF REVISION	DATE	INT.
DEPARTMENT OF THE NAVY MARINE CORPS BASE CAMP LEJEUNE, NORTH CAROLINA			
WATER DISTRIBUTION SYSTEM EXISTING CONDITIONS			
DATE 31 JULY 84	SCALE GRAPHIC	SHEET D-6 OF 73	
APPROVED / DATE			

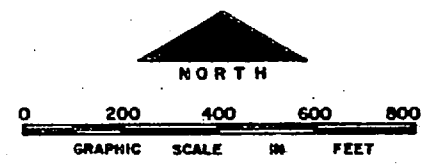





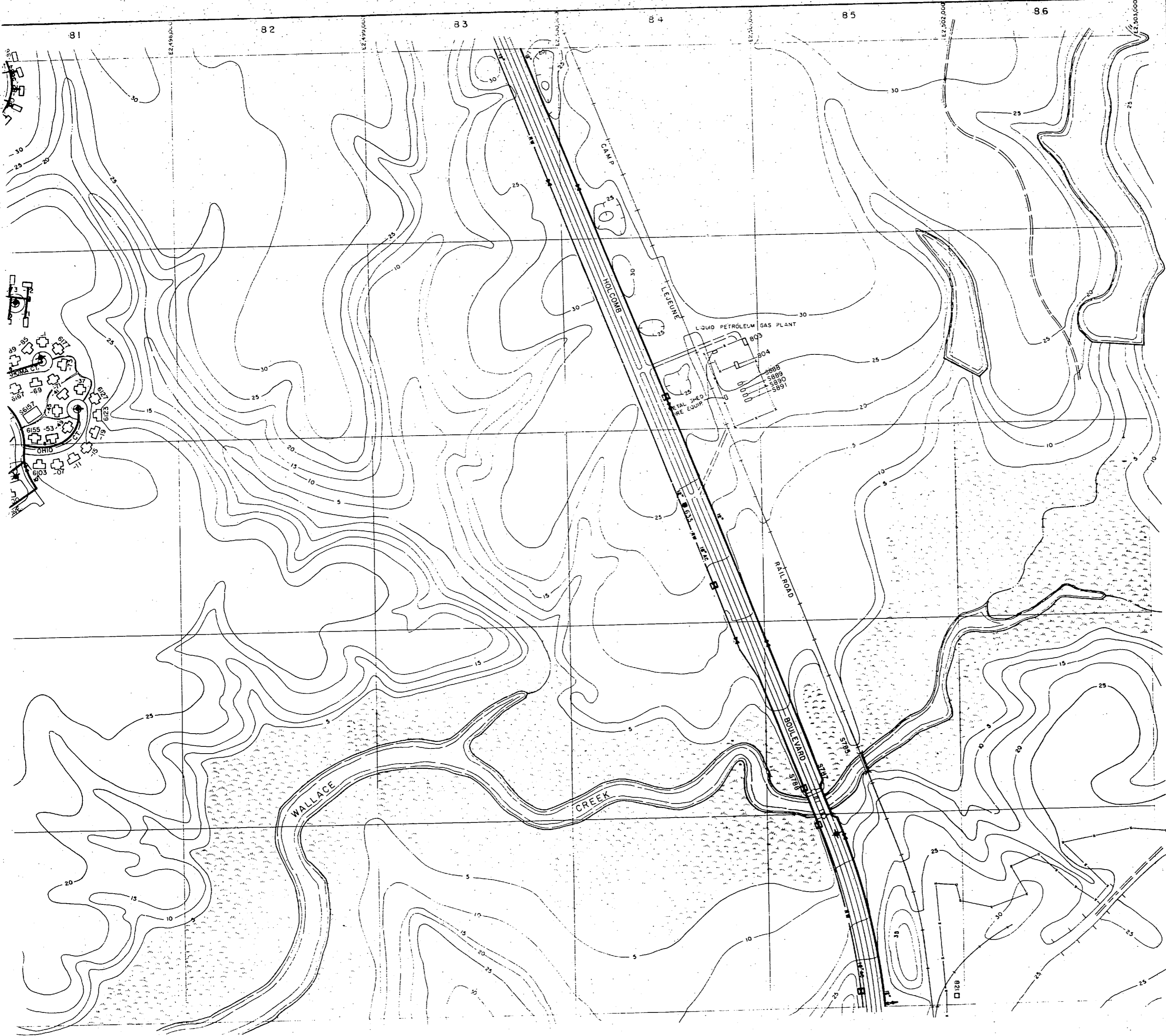
LEGEND

- BUILDINGS AND STRUCTURES
- ROADS AND HIGHWAYS
- ROADS (Unpaved)
- FENCE
- 5' CONTOUR (Source - USGS Maps)
- POTABLE WATER MAIN
- RAW WATER MAIN
- VALVE
- AIR RELEASE VALVE
- ABANDONED IN PLACE
- FIRE HYDRANT
- WATER WELL
- WATER METER

NOTES:
 1. ALL WATER MAINS ARE CAST IRON UNLESS NOTED OTHERWISE.
 2. SERVICE LINES IN 5000-5900 AREAS ARE 1" UNLESS NOTED OTHERWISE.



NO.	DESCRIPTION OF REVISION	DATE	INT.
DEPARTMENT OF THE NAVY MARINE CORPS BASE CAMP LEJEUNE, NORTH CAROLINA			
WATER DISTRIBUTION SYSTEM EXISTING CONDITIONS			
DATE 31 JULY 84	SCALE: GRAPHIC	SHEET D-7 OF 73	
APPROVED / DATE	ccccclh		



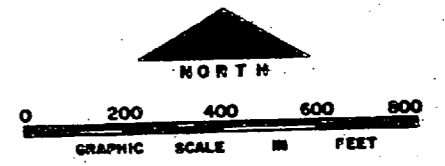
LEGEND

- BUILDINGS AND STRUCTURES
- ROADS AND HIGHWAYS
- ROADS (Unpaved)
- FENCE
- 5' CONTOUR (Source - USGS Maps)
- SWAMP OR MARSH


- POTABLE WATER MAIN
- RAW WATER MAIN
- VALVE
- AIR RELEASE VALVE
- FIRE HYDRANT
- WATER WELL

MATERIALS OF CONSTRUCTION
AC - ASPHALT CEMENT

NOTES:
ALL WATER MAINS ARE CAST IRON UNLESS NOTED OTHERWISE.
ALL SERVICE LINES IN 5600 & 5800 AREAS ARE 1" UNLESS NOTED OTHERWISE.



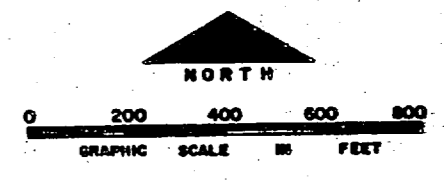
NO.	DESCRIPTION OF REVISION	DATE	INT.
DEPARTMENT OF THE NAVY MARINE CORPS BASE CAMP LEJEUNE, NORTH CAROLINA			
WATER DISTRIBUTION SYSTEM EXISTING CONDITIONS			
DATE 31 JULY 84		SCALE: GRAPHIC	SHEET D-8 OF 73
APPROVED / DATE		00000/50	




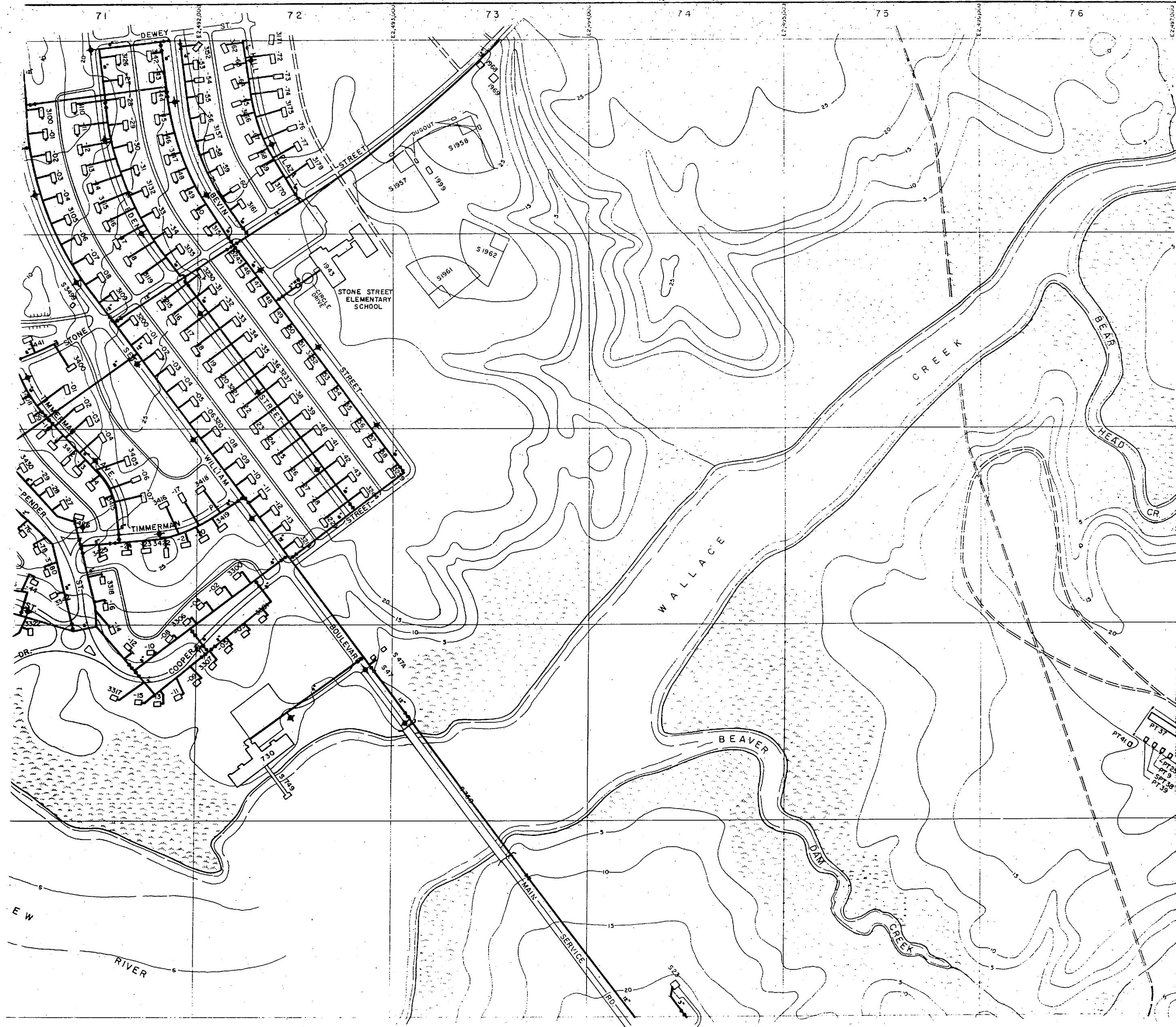
- LEGEND**
- BUILDINGS AND STRUCTURES
 - ROADS AND HIGHWAYS
 - ROADS (Unpaved)
 - FENCE
 - 5' CONTOUR (Source-USGS Maps)
 - SWAMP OR MARSH
 - POTABLE WATER MAIN
 - VALVE
 - FIRE HYDRANT

MATERIALS OF CONSTRUCTION
65 - GALVANIZED STEEL

NOTES:
ALL WATER MAINS ARE CAST IRON UNLESS NOTED OTHERWISE.
ALL SERVICE LINES IN 3400 AREA ARE 1" UNLESS NOTED OTHERWISE.



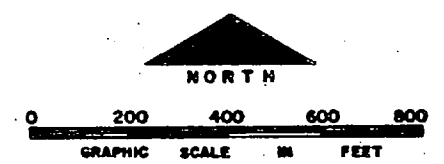
NO.	DESCRIPTION OF REVISION	DATE	INT.
DEPARTMENT OF THE NAVY MARINE CORPS BASE CAMP LEJEUNE, NORTH CAROLINA			
WATER DISTRIBUTION SYSTEM EXISTING CONDITIONS			
DATE 31 JULY 84	SCALE: GRAPHIC	SHEET E-6 OF 73	
APPROVED / DATE	cccc/st		



LEGEND

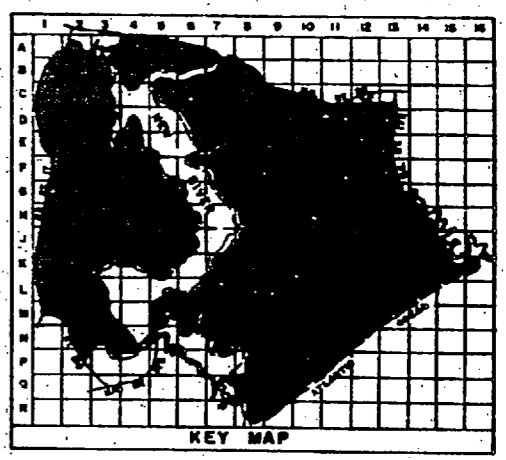
- BUILDINGS AND STRUCTURES
- ROADS AND HIGHWAYS
- ROADS (Unpaved)
- FENCE
- 5' CONTOUR (Source - USGS Maps)
- SWAMP OR MARSH
- POTABLE WATER MAIN
- VALVE
- FIRE HYDRANT
- WATER METER
- CAPPED MAIN

NOTES:
 ALL WATER MAINS ARE CAST IRON UNLESS NOTED OTHERWISE.
 ALL SERVICE LINES IN 3400 & 3400 AREAS ARE 1" UNLESS NOTED OTHERWISE.



NO.	DESCRIPTION OF REVISION	DATE	INT.
DEPARTMENT OF THE NAVY MARINE CORPS BASE CAMP LEJEUNE, NORTH CAROLINA			
WATER DISTRIBUTION SYSTEM EXISTING CONDITIONS			
DATE 31 JULY 84	SCALE: GRAPHIC	SHEET E-7 OF 73	
APPROVED / DATE	0000052		



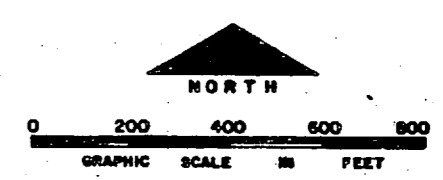


LEGEND


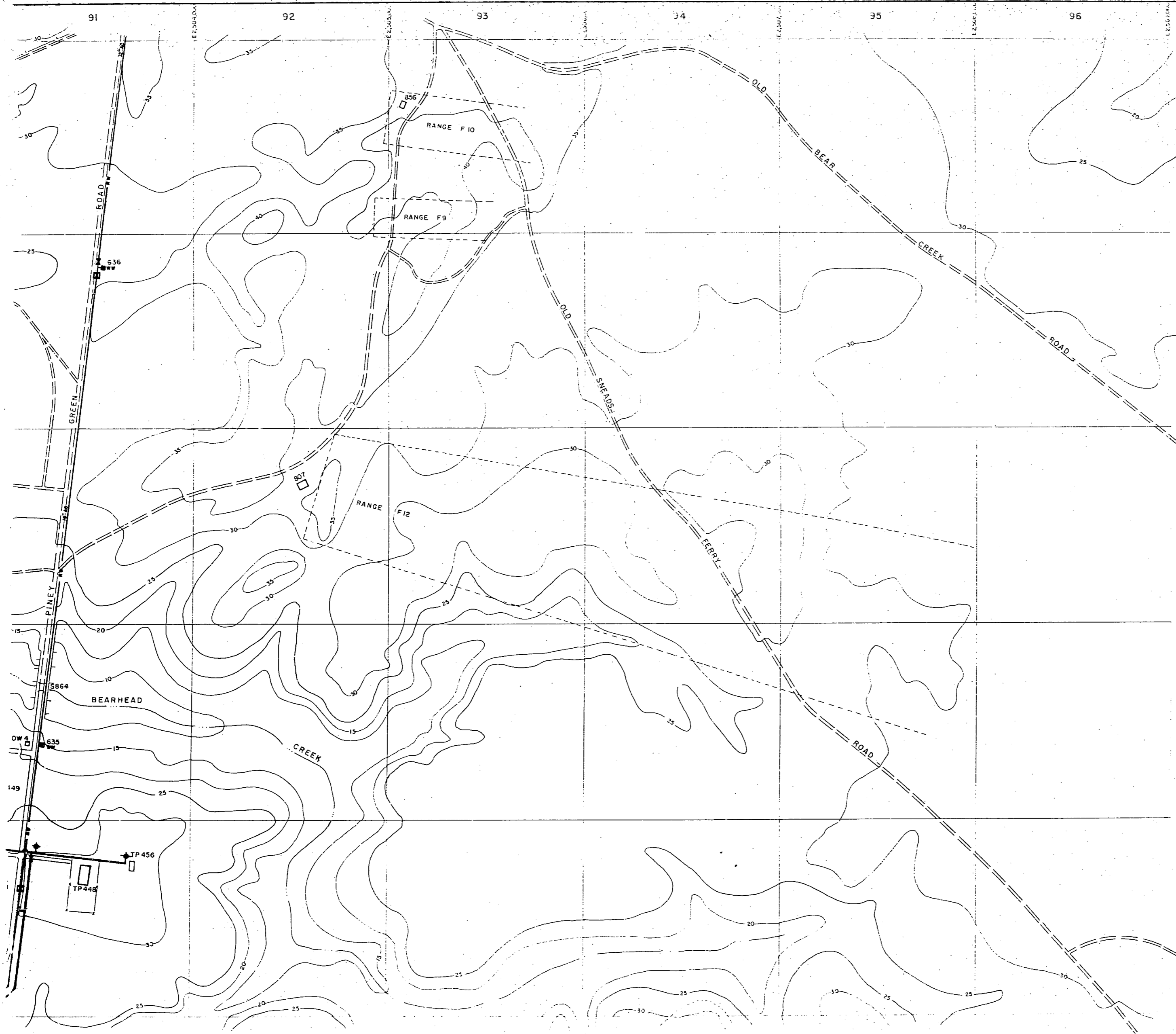
- BUILDINGS AND STRUCTURES
- ROADS AND HIGHWAYS
- ROADS (Unpaved)
- FENCE
- 5' CONTOUR (Source-USGS Maps)
- HELICOPTER LANDING ZONE
- SWAMP OR MARSH
- POTABLE WATER MAIN
- RAW WATER MAIN
- VALVE
- AIR RELEASE VALVE
- FIRE HYDRANT
- PUMPING STATION
- WATER WELL
- CAPPED MAIN

MATERIALS OF CONSTRUCTION
AC-ARMBESTOR CEMENT

NOTES:
ALL WATER MAINS ARE CAST IRON UNLESS NOTED OTHERWISE.



NO.	DESCRIPTION OF REVISION	DATE	INT.
DEPARTMENT OF THE NAVY MARINE CORPS BASE CAMP LEJEUNE, NORTH CAROLINA			
WATER DISTRIBUTION SYSTEM EXISTING CONDITIONS			
DATE 31 JULY 84	SCALE: GRAPHIC	SHEET E-8 OF 73	
APPROVED / DATE	00000153		



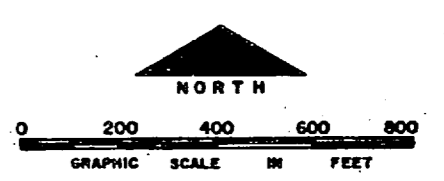
LEGEND

- BUILDINGS AND STRUCTURES
- ROADS AND HIGHWAYS
- ROADS (Unpaved)
- FENCE
- 5' CONTOUR (Source - USGS Maps)

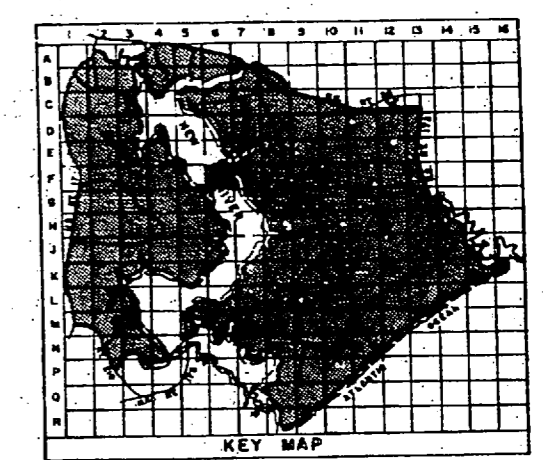
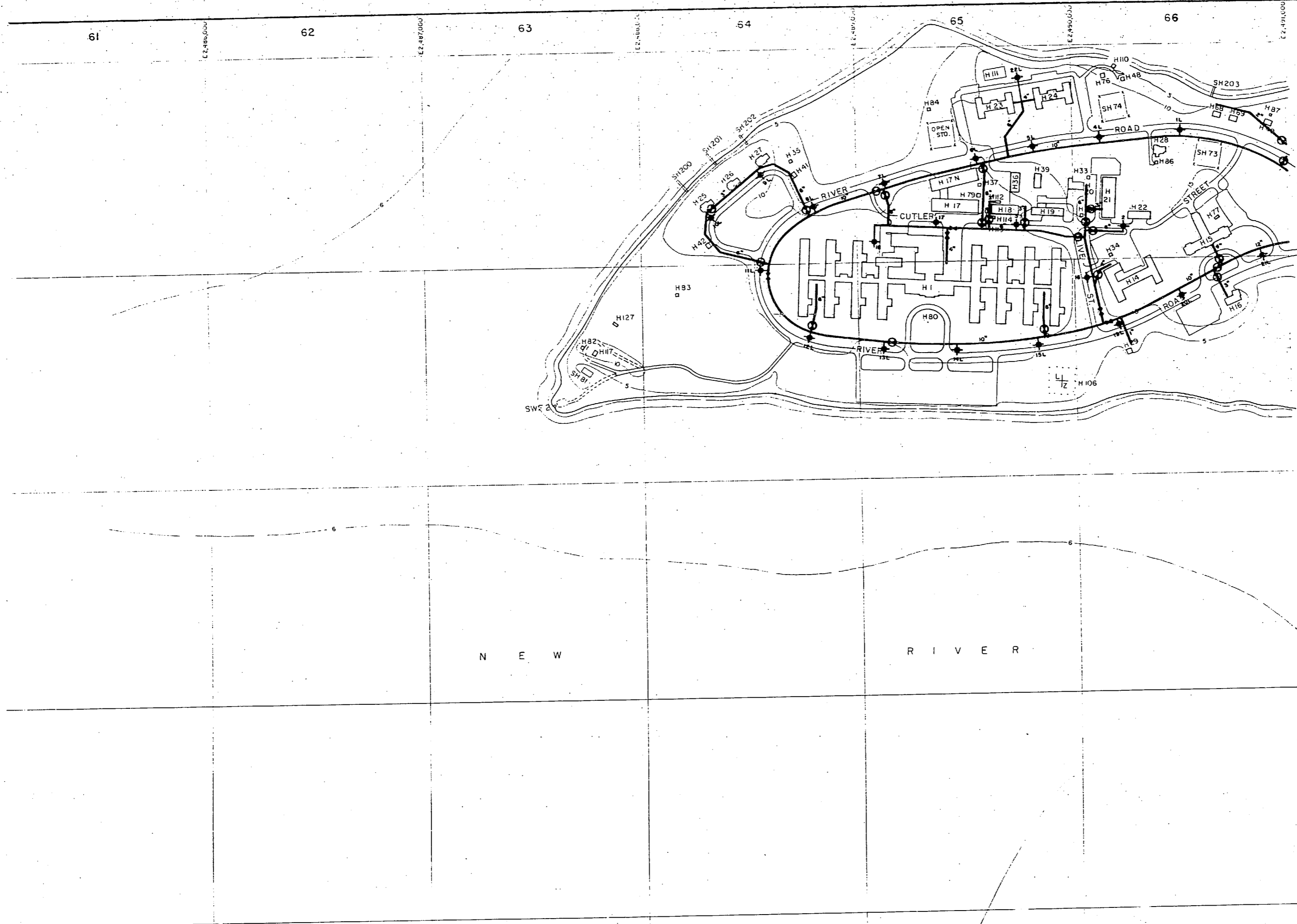
- POTABLE WATER MAIN
- RAW WATER MAIN
- VALVE
- FIRE HYDRANT
- WATER WELL
- AIR RELEASE VALVE

MATERIALS OF CONSTRUCTION
AC - ARBESTON CEMENT

NOTES:
ALL EXTER MAINS ARE CAST IRON UNLESS NOTED OTHERWISE.

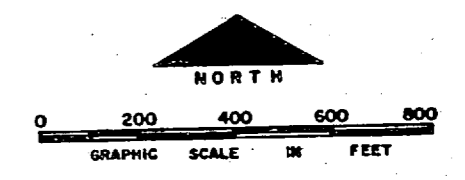


NO.	DESCRIPTION OF REVISION	DATE	INT.
DEPARTMENT OF THE NAVY MARINE CORPS BASE CAMP LEJEUNE, NORTH CAROLINA			
WATER DISTRIBUTION SYSTEM EXISTING CONDITIONS			
DATE 31 JULY 84	SCALE: GRAPHIC	SHEET E-9 OF 73	
APPROVED / DATE	00000/84		

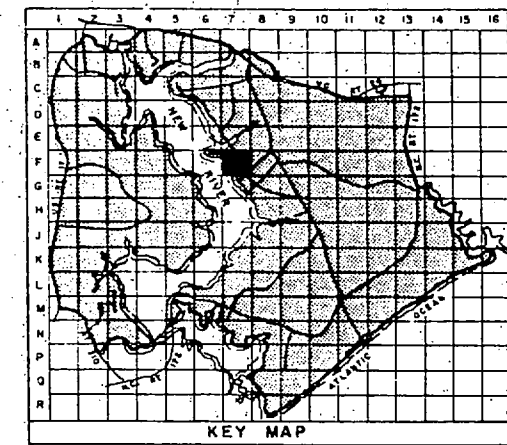


- LEGEND**
- BUILDINGS AND STRUCTURES
 - ROADS AND HIGHWAYS
 - ROADS (Unpaved)
 - FENCE
 - 5' CONTOUR (Source - USGS Maps)
 - HELICOPTER LANDING ZONE
 - SWAMP OR MARSH
-
- POTABLE WATER MAIN
 - VALVE
 - FIRE HYDRANT

NOTES:
ALL WATER MARKS ARE CAST IRON UNLESS NOTED OTHERWISE.



NO.	DESCRIPTION OF REVISION	DATE	INT.
DEPARTMENT OF THE NAVY MARINE CORPS BASE CAMP LEJEUNE, NORTH CAROLINA			
WATER DISTRIBUTION SYSTEM EXISTING CONDITIONS			
DATE 31 JULY 84	SCALE: GRAPHIC	SHEET F-6 of 73	
APPROVED / DATE	00000155		

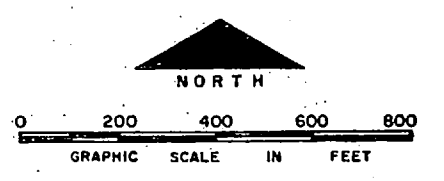


LEGEND

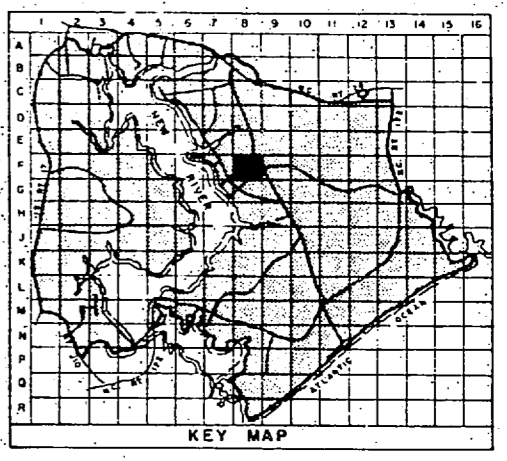
- BUILDINGS AND STRUCTURES
- ROADS AND HIGHWAYS
- ROADS (Unpaved)
- - - FENCE
- - - 5' CONTOUR (Source-USGS Maps)
- HELICOPTER LANDING ZONE
- SWAMP OR MARSH
- POTABLE WATER MAIN
- RAW WATER MAIN
- VALVE
- AIR RELEASE VALVE
- ⊕ FIRE HYDRANT
- ⊕ WATER WELL
- GROUND STORAGE TANK
- ELEVATED STORAGE TANK
- ⊕ POST INDICATOR VALVE

MATERIALS OF CONSTRUCTION
AC - ASBESTOS CEMENT

NOTES:
ALL WATER MAINS ARE CAST IRON UNLESS NOTED OTHERWISE.



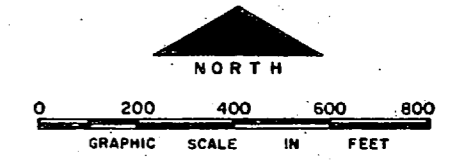
NO.	DESCRIPTION OF REVISION	DATE	INT.
DEPARTMENT OF THE NAVY MARINE CORPS BASE CAMP LEJUNE, NORTH CAROLINA			
WATER DISTRIBUTION SYSTEM EXISTING CONDITIONS			
DATE	SCALE	GRAPHIC	SHEET F-7, OF 73
APPROVED / DATE	10000156		



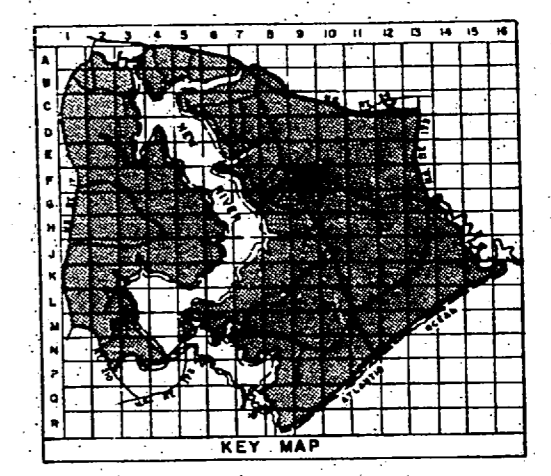
LEGEND

- BUILDINGS AND STRUCTURES
- ROADS AND HIGHWAYS
- ROADS (Unpaved)
- FENCE
- 5' CONTOUR (Source - USGS Maps)
- HELICOPTER LANDING ZONE
- SWAMP OR MARSH
- POST INDICATOR VALVE
- POTABLE WATER MAIN
- RAW WATER MAIN
- VALVE
- AIR RELEASE VALVE
- FIRE HYDRANT
- WATER WELL
- ELEVATED STORAGE TANK
- WATER METER
- CAPPED MAIN
- MATERIALS OF CONSTRUCTION
AC - ASBESTOS CEMENT

NOTES:
ALL WATER MAINS ARE CAST IRON UNLESS NOTED OTHERWISE.



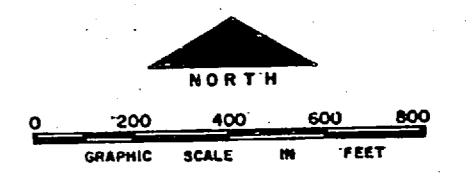
	DESCRIPTION OF REVISION	DATE	INT.
DEPARTMENT OF THE NAVY MARINE CORPS BASE CAMP LEJEUNE, NORTH CAROLINA			
WATER DISTRIBUTION SYSTEM EXISTING CONDITIONS			
DATE 31 JULY 84	SCALE GRAPHIC	SHEET F-8 OF 73	
APPROVED / DATE	10000157		



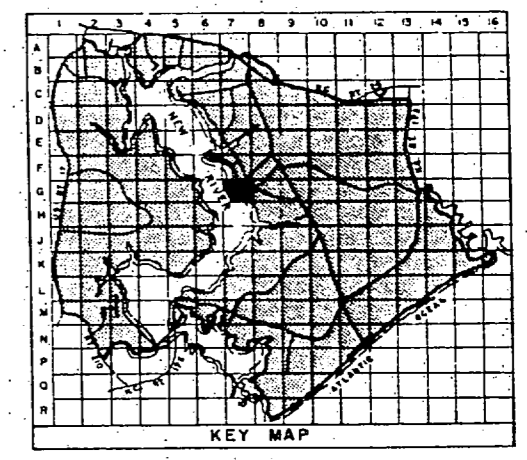
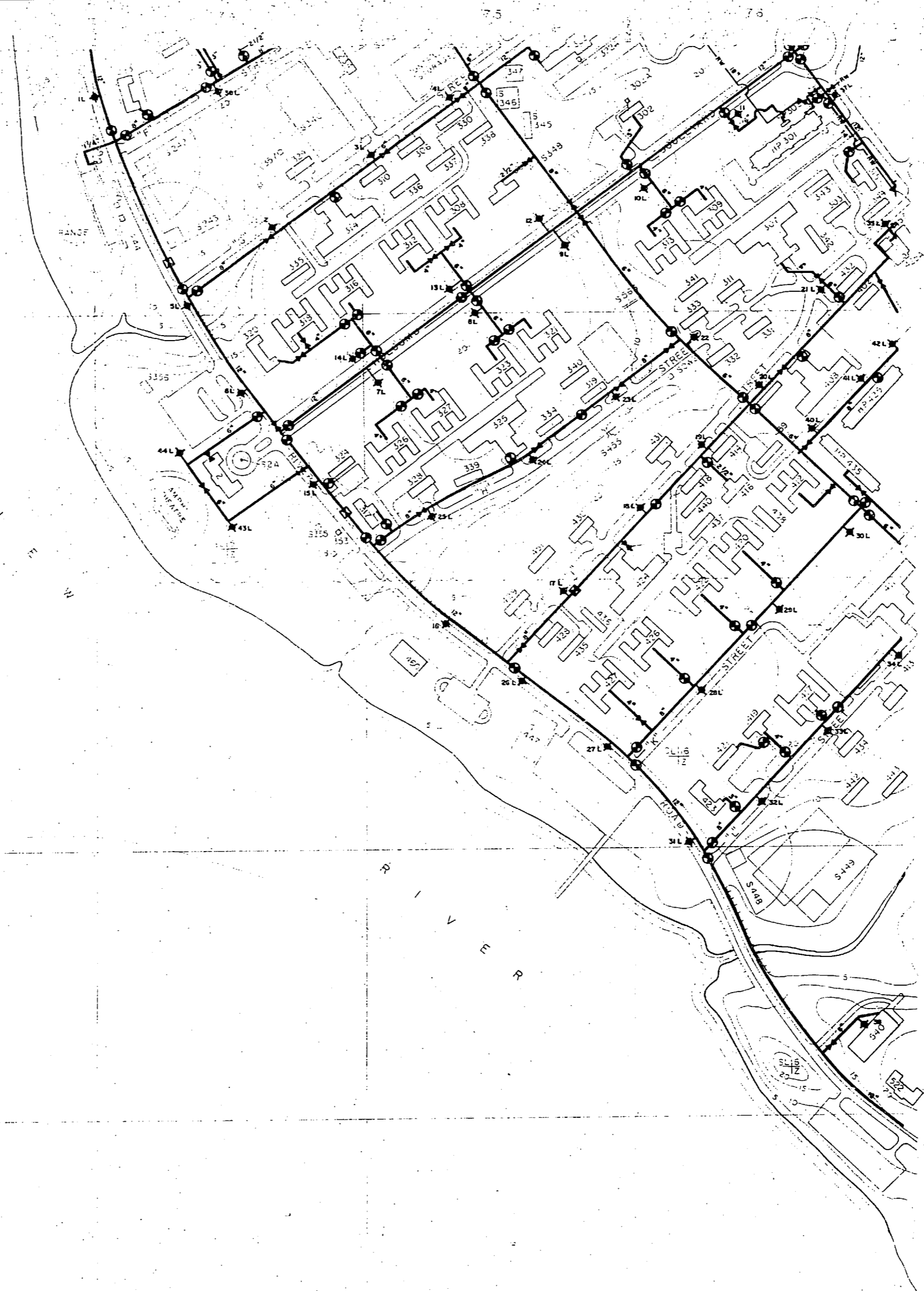
- LEGEND**
- BUILDINGS AND STRUCTURES
 - ROADS AND HIGHWAYS
 - ROADS (Unpaved)
 - - - FENCE
 - - - 5' CONTOUR (Source-USGS Maps)
-
- POTABLE WATER MAIN
 - RAW WATER MAIN
 - VALVE
 - AIR RELEASE VALVE
 - FIRE HYDRANT
 - WATER WELL

MATERIALS OF CONSTRUCTION
AC - ASPHALT CEMENT

NOTES:
ALL WATER MAINS ARE CAST IRON UNLESS NOTED OTHER.



NO.	DESCRIPTION OF REVISION	DATE	INT.
DEPARTMENT OF THE NAVY MARINE CORPS BASE CAMP LEJEUNE, NORTH CAROLINA			
WATER DISTRIBUTION SYSTEM EXISTING CONDITIONS			
DATE	SCALE: GRAPHIC	SHEET F-9 OF 73	
APPROVED / DATE	000058		

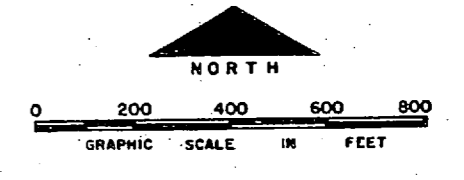


LEGEND

- BUILDINGS AND STRUCTURES
- ROADS AND HIGHWAYS
- ROADS (Unpaved)
- 5' CONTOUR (Source - USGS Maps)
- HELICOPTER LANDING ZONE
- POTABLE WATER MAIN
- RAW WATER MAIN
- VALVE
- AIR RELEASE VALVE
- FIRE HYDRANT

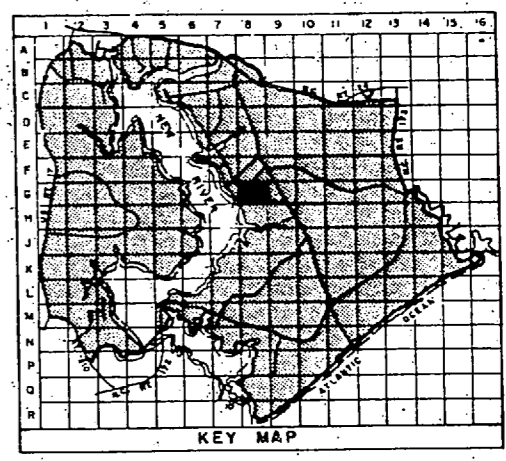
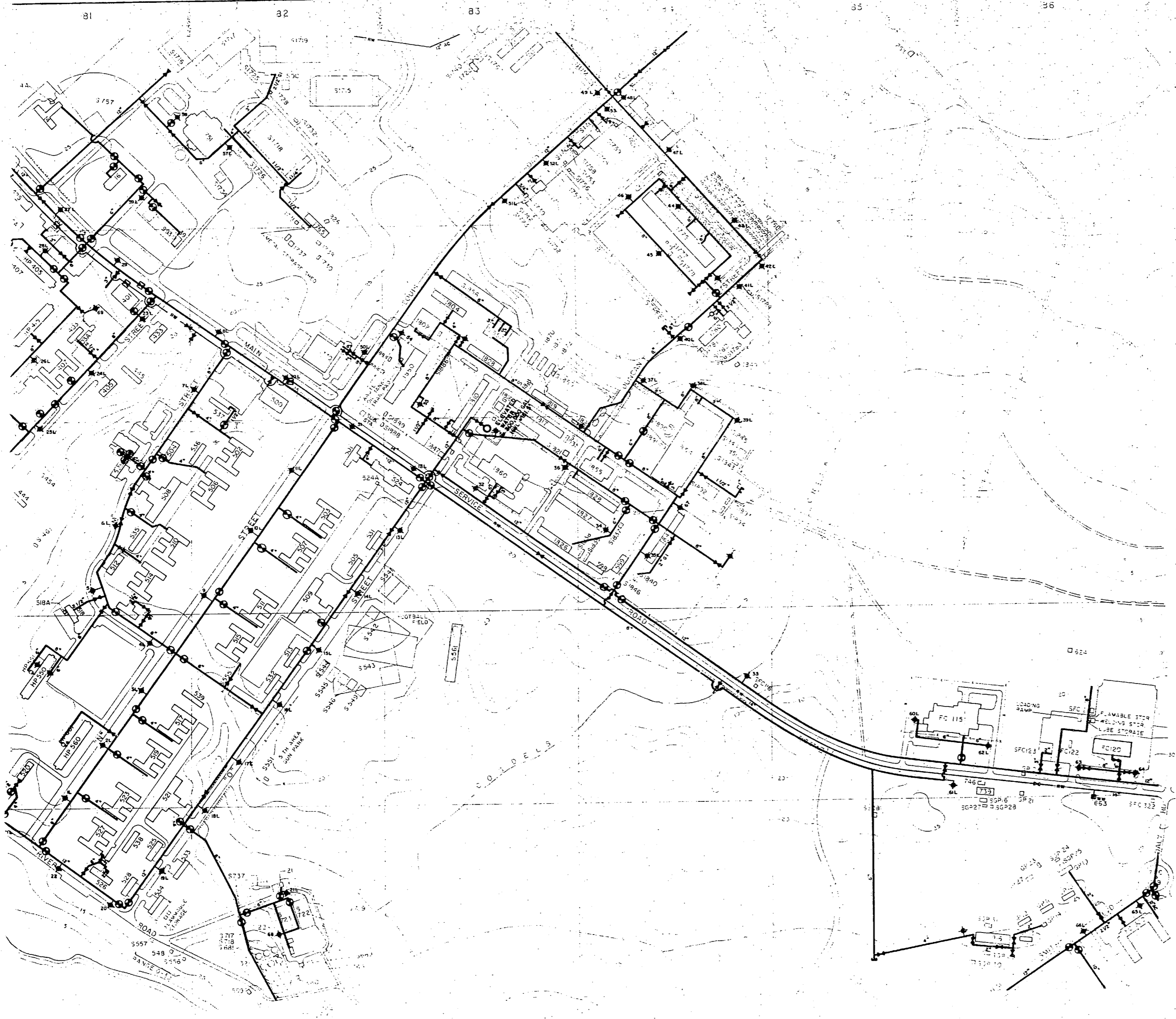
MATERIALS OF CONSTRUCTION
AC-ASBESTOS CEMENT

NOTES:
ALL WATER MARKS ARE CAST IRON UNLESS NOTED OTHERWISE.



NO.	DESCRIPTION OF REVISION	DATE	INT.
DEPARTMENT OF THE NAVY MARINE CORPS BASE CAMP LEJEUNE, NORTH CAROLINA			
WATER DISTRIBUTION SYSTEM EXISTING CONDITIONS			
DATE	SCALE	SHEET	
31 JULY 84	GRAPHIC	G-7 OF 73	
APPROVED / DATE			00000159



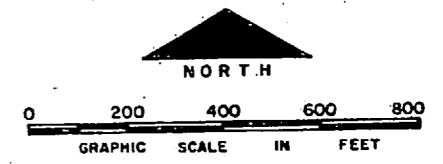


LEGEND

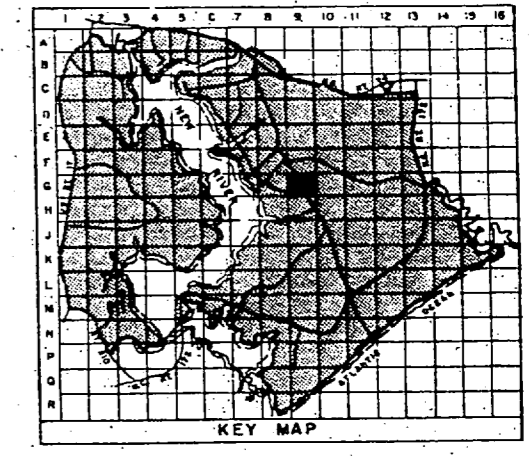
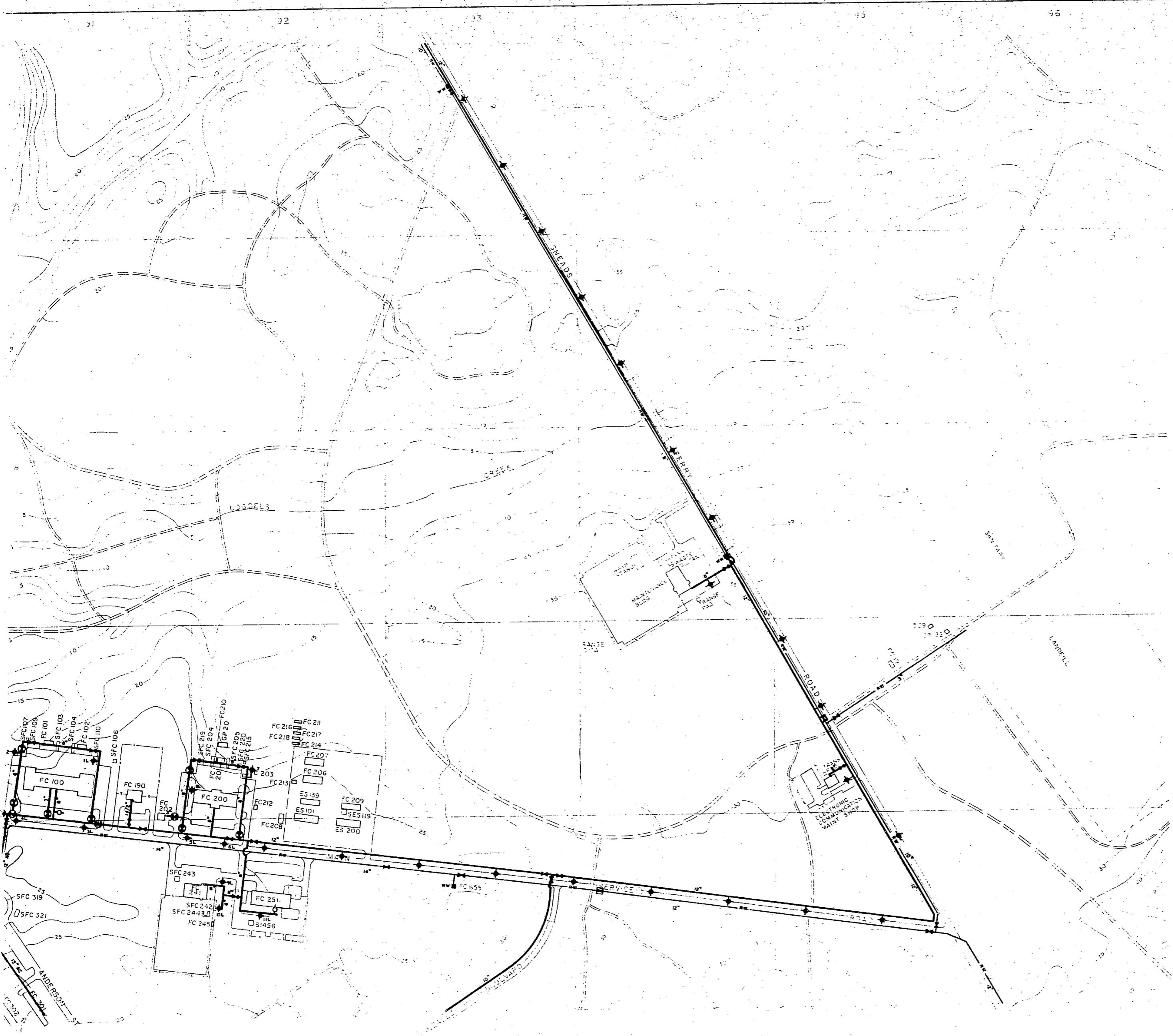
- BUILDINGS AND STRUCTURES
- ROADS AND HIGHWAYS
- ROADS (Unpaved)
- FENCE
- 5' CONTOUR (Source-USGS Maps)
- SWAMP OR MARSH
- POTABLE WATER MAIN
- RAW WATER MAIN
- VALVE
- FIRE HYDRANT
- WATER WELL
- ELEVATED STORAGE TANK
- POST INDICATOR VALVE
- AIR RELEASE VALVE

MATERIALS OF CONSTRUCTION
 AC - ASBESTOS CEMENT
 GI - GALVANIZED IRON

NOTES:
 ALL WATER MAINS ARE CAST IRON UNLESS NOTED OTHERWISE.



NO.	DESCRIPTION OF REVISION	DATE	INT.
DEPARTMENT OF THE NAVY MARINE CORPS BASE CAMP LEJUNE, NORTH CAROLINA			
WATER DISTRIBUTION SYSTEM EXISTING CONDITIONS			
DATE	SCALE	SHEET	OF
31 JULY 84	GRAPHIC	G-8	73
APPROVED / DATE	1000000		

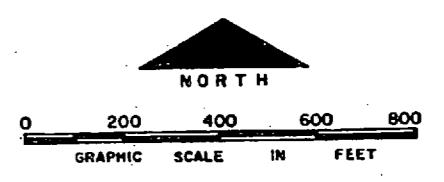


- LEGEND**
- [Symbol] BUILDINGS AND STRUCTURES
 - [Symbol] ROADS AND HIGHWAYS
 - [Symbol] ROADS (Unpaved)
 - [Symbol] FENCE
 - [Symbol] 5' CONTOUR (Source-USGS Maps)
 - [Symbol] SWAMP OR MARSH

- [Symbol] POTABLE WATER MAIN
- [Symbol] RAW WATER MAIN
- [Symbol] VALVE
- [Symbol] POST INDICATOR VALVE
- [Symbol] FIRE HYDRANT
- [Symbol] WATER WELL
- [Symbol] AIR RELEASE VALVE

MATERIALS OF CONSTRUCTION
AC - ASBESTOS CEMENT

NOTES:
ALL WATER MAINS ARE CAST IRON UNLESS NOTED OTHERWISE.



NO.	DESCRIPTION OF REVISION	DATE	INT.
DEPARTMENT OF THE NAVY MARINE CORPS BASE CAMP LEJEUNE, NORTH CAROLINA			
WATER DISTRIBUTION SYSTEM EXISTING CONDITIONS			
DATE	31 JULY 84	SCALE:	GRAPHIC
APPROVED / DATE		SHEET	G-9 OF 73
			CCCC161

81

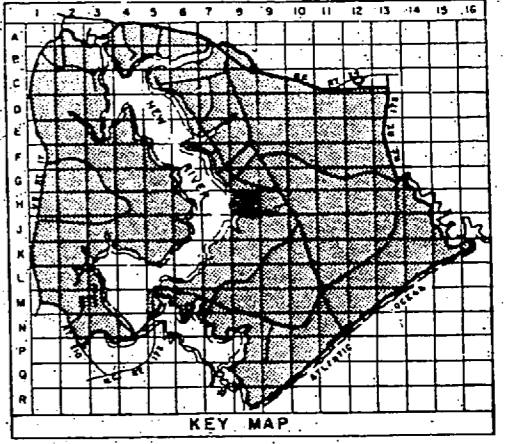
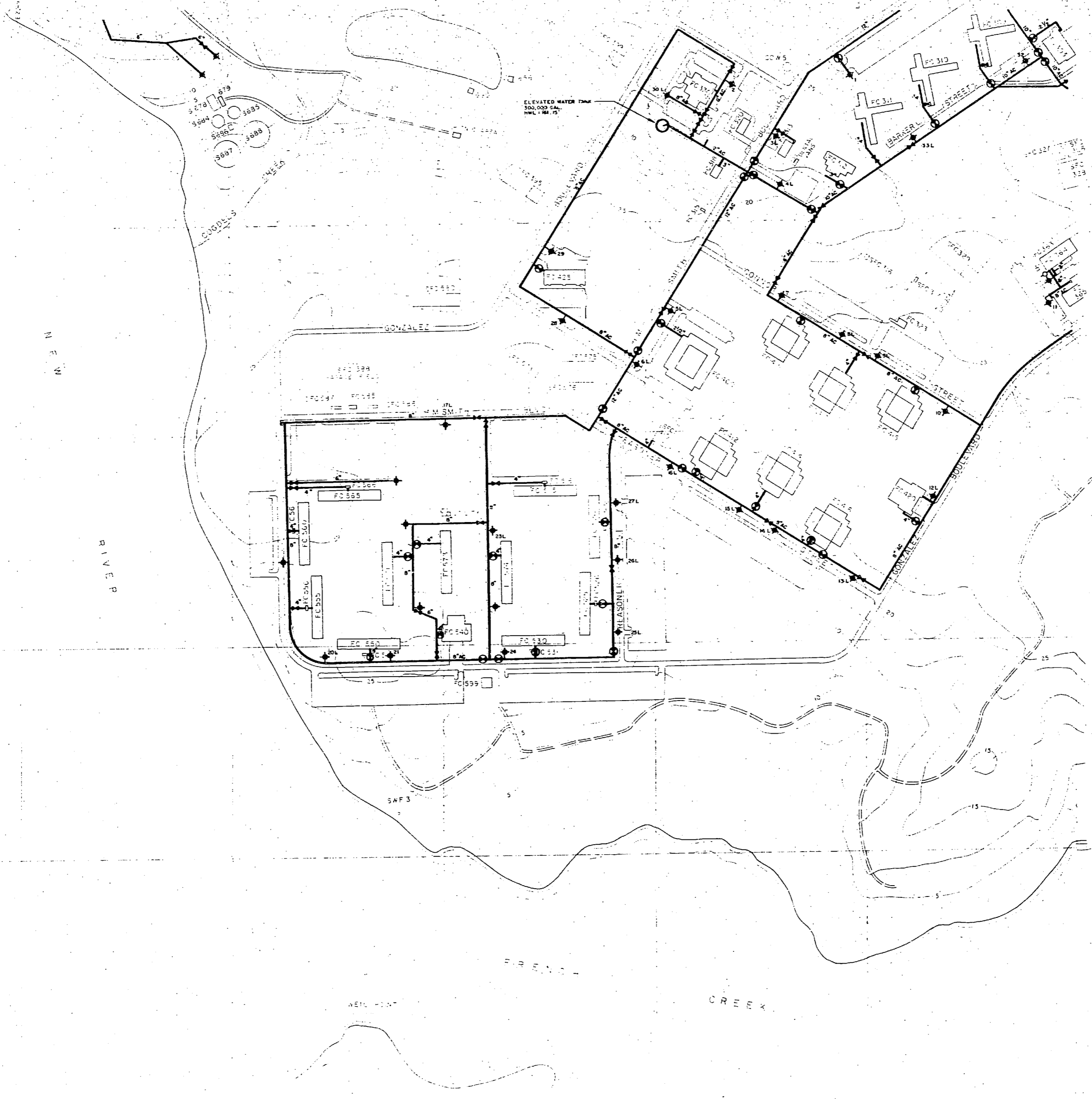
82

83

84

85


86



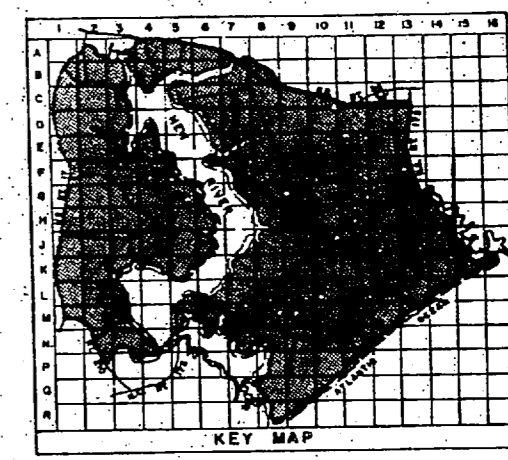
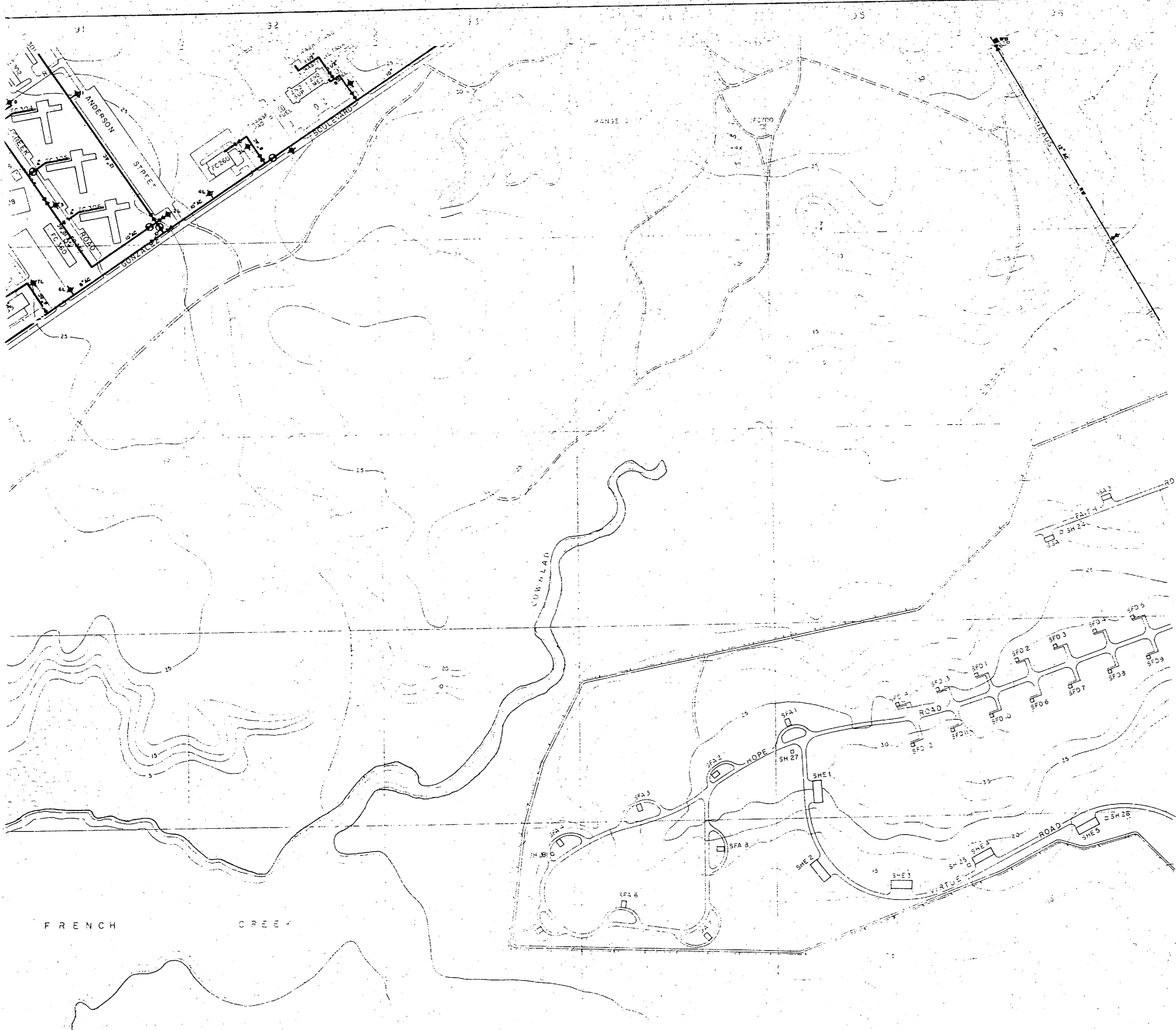
- LEGEND**
- BUILDINGS AND STRUCTURES
 - ROADS AND HIGHWAYS
 - ROADS (Unpaved)
 - FENCE
 - 5' CONTOUR (Source - USGS Maps)
 - SWAMP OR MARSH
 - POTABLE WATER MAIN
 - VALVE
 - POST INDICATOR VALVE
 - FIRE HYDRANT
 - ELEVATED STORAGE TANK

MATERIALS OF CONSTRUCTION
 AC - ASBESTOS CEMENT

NOTES:
 ALL WATER MAINS ARE CAST IRON UNLESS NOTED OTHERWISE.



NO.	DESCRIPTION OF REVISION	DATE	INT.
DEPARTMENT OF THE NAVY MARINE CORPS BASE CAMP LEJEUNE, NORTH CAROLINA			
WATER DISTRIBUTION SYSTEM EXISTING CONDITIONS			
DATE 31 JULY 84	SCALE: GRAPHIC	SHEET H-8 OF 73	
APPROVED/DATE			

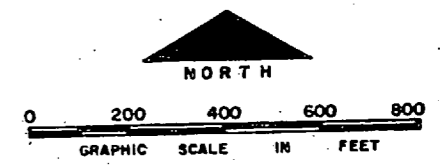


LEGEND


- BUILDINGS AND STRUCTURES
- ROADS AND HIGHWAYS
- ROADS (Unimproved)
- FENCE
- 5' CONTOUR (Source-USGS Maps)
- SWAMP OR MARSH
- POTABLE WATER MAIN
- VALVE
- POST INDICATOR VALVE
- FIRE HYDRANT
- WATER WELL

MATERIALS OF CONSTRUCTION
AC-ASBESTOS CEMENT

NOTES:
ALL WATER MAINS ARE CAST IRON UNLESS NOTED OTHERWISE.

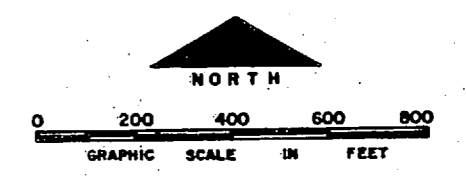


NO.	DESCRIPTION OF REVISION	DATE	INT.
DEPARTMENT OF THE NAVY MARINE CORPS BASE CAMP LEJEUNE, NORTH CAROLINA			
WATER DISTRIBUTION SYSTEM EXISTING CONDITIONS			
DATE	SCALE: GRAPHIC	SHEET H-9 of 73	
APPROVED / DATE	163		

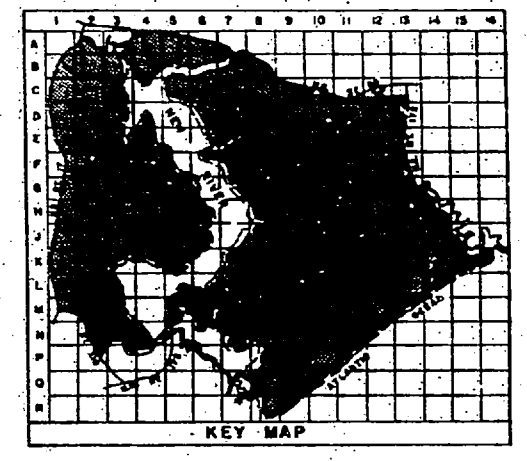
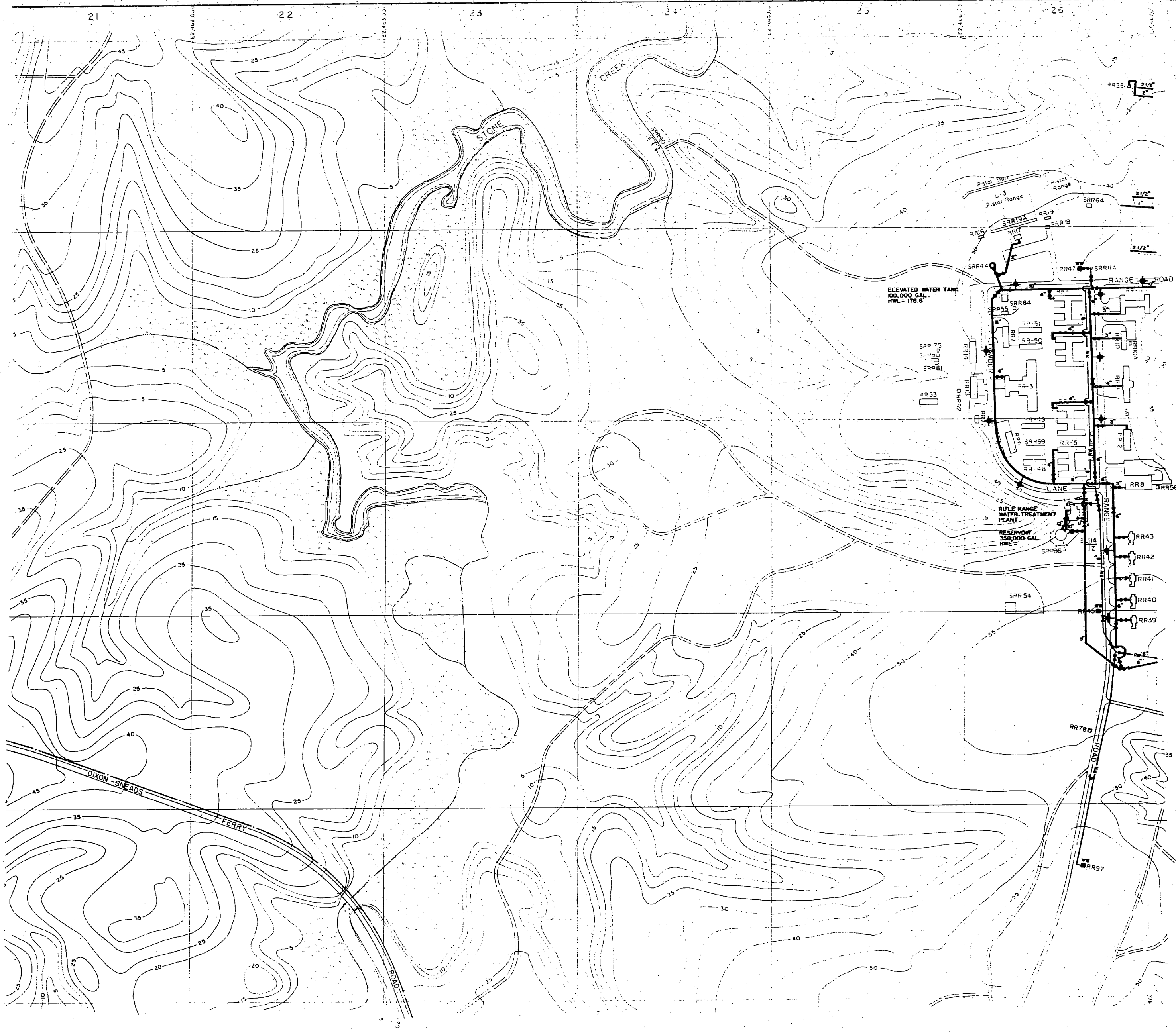


- LEGEND**
- BUILDINGS AND STRUCTURES
 - ROADS AND HIGHWAYS
 - ROADS (Unpaved)
 - FENCE
 - 5' CONTOUR (Source-USGS Maps)
 - POTABLE WATER MAIN
 - VALVE
 - FIRE HYDRANT

NOTES:
ALL WATER MAINS ARE CAST IRON UNLESS NOTED OTHERWISE.



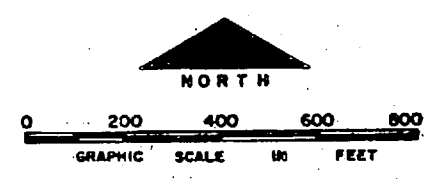
NO.	DESCRIPTION OF REVISION	DATE	INT.
DEPARTMENT OF THE NAVY MARINE CORPS BASE CAMP LEJEUNE, NORTH CAROLINA			
WATER DISTRIBUTION SYSTEM EXISTING CONDITIONS			
DATE 31 JULY 84	SCALE: GRAPHIC	SHEET L-3 OF 73	
APPROVED / DATE	00000164		



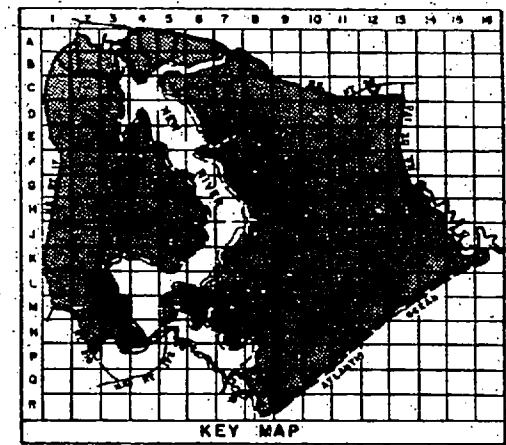
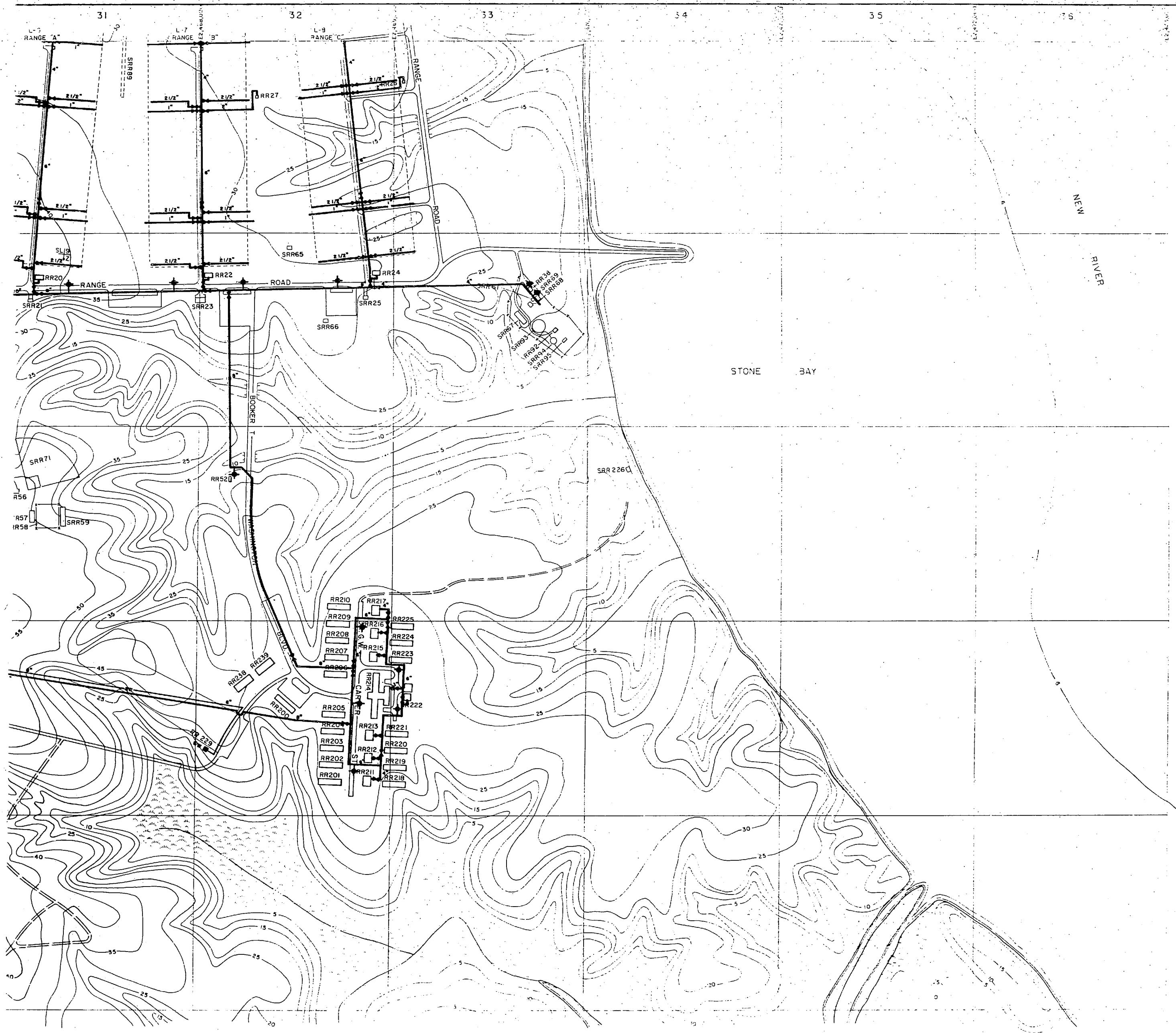
LEGEND

- BUILDINGS AND STRUCTURES
- ROADS AND HIGHWAYS
- ROADS (Unpaved)
- FENCE
- 5' CONTOUR (Source - USGS Maps)
- HELICOPTER LANDING ZONE
- RESERVATION BOUNDARY
- SWAMP OR MARSH
- POTABLE WATER MAIN
- RAW WATER MAIN
- VALVE
- FIRE HYDRANT
- WATER WELL
- GROUND STORAGE TANK
- ELEVATED STORAGE TANK

NOTES: ALL WATER MAINS ARE CAST IRON UNLESS NOTED OTHERWISE.



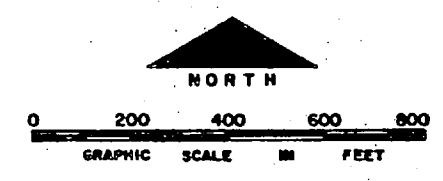
NO.	DESCRIPTION OF REVISION	DATE	INT.
DEPARTMENT OF THE NAVY MARINE CORPS BASE CAMP LEJEUNE, NORTH CAROLINA			
WATER DISTRIBUTION SYSTEM EXISTING CONDITIONS			
DATE 31 JULY 84	SCALE: GRAPHIC	SHEET M-2 OF 73	
APPROVED / DATE	scoccc165		



LEGEND

- BUILDINGS AND STRUCTURES
- ROADS AND HIGHWAYS
- ROADS (Unpaved)
- FENCE
- 5' CONTOUR (Source-USGS Maps)
- HELICOPTER LANDING ZONE
- SWAMP OR MARSH
- POTABLE WATER MAIN
- RAW WATER MAIN
- VALVE
- FIRE HYDRANT
- WATER WELL

NOTE: ALL WATER MAINS ARE CAST IRON UNLESS NOTED OTHERWISE.



NO.	DESCRIPTION OF REVISION	DATE	INT.
DEPARTMENT OF THE NAVY MARINE CORPS BASE CAMP LEJEUNE, NORTH CAROLINA			
WATER DISTRIBUTION SYSTEM EXISTING CONDITIONS			
DATE 31 JULY 84	SCALE: GRAPHIC	SHEET M-3 OF 73	
APPROVED / DATE	0000/66		

