

FILE FOLDER

DESCRIPTION ON TAB:

FY-87 Operational Plan: Job Orders
and Hours of Operation

- Outside/inside of actual folder did not contain hand written information**
- Outside/inside of actual folder did contain hand written information**
***Scanned as next image**

TAB PLACEMENT HERE

DESCRIPTION:

Site Preparation For

Artificial Regeneration

Tab page did not contain hand written information

Tab page contained hand written information
*Scanned as next image

W.C.		Distb. Date-By	Job Order No.
Activity Accounting No.	F/SFC	Program/Budget	Facility No.
Appropriation	Subhead	Approval Document	AC/S Fac. Proj. No.
Allotment/Project	CAC	Requester BASE FORESTRY	Reg. No.
WGC 05	Type Of Work SITE PREPARATION	Sketch/Plan Attached <input checked="" type="checkbox"/> YES <input type="checkbox"/> NO	Special Instr.

For Further Information Contact: **P. BLACK 5003**

General Job Description: **SITE PREPARATION WITH K-G BLADE ON 165 ACRES IN COMPARTMENTS 27, 49 AND 51 FOR NATURAL REGEN.**

TOTAL 146 ACRES
 Compt's. 27, 49

Completed FY-86

* WORK SHOULD BE SCHEDULED IN OCT. & NOV. 86
 EQUIPMENT TO BE PROVIDED BY FORESTRY

AC/S Fac. Projects:
 The Authorized Funded Cost of _____ Will Not Be Exceeded Without Prior Approval Of AC/S Fac.
 Starting Date: _____ Complete By: _____ Completed Date: _____

Breakdown of Work			Summary of Estimates					
Phase No.	Work Center	Description	Est. Hrs.	Work Center	Labor Hours	Labor Cost	Mat. Cost	Total Est. Cost
C-49 (11)	22 AC.	165 ACRES TO BE TREATED WITH K-G BLADE IN AREAS SHOWN ON THE ATTACHED MAPS. LOW GRADE AND UNMERCH. STEMS WILL BE SHEARED IN ALL AREAS. STUMPS WILL BE SHEARED IN C27S12 DO NOT EXCEED \$5,500.			W/G 10 320 HRS			
C-27 (12)	36 AC.				Completed	Compt. 49	STO 11	
(60)	55 AC.				11-4 to 11-7-86			32 hes
(7)	33 AC.				Completed	Compt. 27	(Clearcut)	
					11-10 to 11-17-86		STO 12	40 hes
								72 HRS K/G


C-49 (11) 22 AC.
 C-27 (12) 36 AC.
 (60) 55 AC.
 (7) 33 AC.

For Continuation See Sheets Thru _____

Prepared By: _____ Reviewed By: _____

Authorized By (Signature): _____ Date: _____

TOTALS



W.C.		Distb. Date-By	Job Order No.
Activity Accounting No.	F/SFC	Program/Budget	Facility No.
Appropriation	Subhead	Approval Document	AC/S Fac. Proj. No.
Allotment/Project	CAC	Requester	Reg. No.
WGC 05	Type Of Work SITE PREPARATION	Sketch/Plan Attached <input checked="" type="checkbox"/> YES <input type="checkbox"/> NO	Special Instr.

For Further Information Contact: **PETE BLACK**

General Job Description
USE ROOT RAKE TO WINDROW LOGGING DEBRIS ON 25 ACRES IN COMP. 27.

*36 acres
 Comp. 27*

*** WORK SHOULD BE SCHEDULED IN DECEMBER 86
 EQUIPMENT TO BE PROVIDED BY FORESTRY**

AC/S Fac. Projects:
 The Authorized Funded Cost of _____ Will Not Be Exceeded Without Prior Approval Of AC/S Fac.
 Starting Date: _____ Complete By: _____ Completed Date: _____


Breakdown of Work			Summary of Estimates					
Phase No.	Work Center	Description	Est. Hrs.	Work Center	Labor Hours	Labor Cost	Mat. Cost	Total Est. Cost
		WINDROW DEBRIS			WG-10 60HRS			
		IN COMP. 27 STAND 12			<i>Comp 27 STD 12</i>		36 ACRES	
		USING ROOT RAKE			<i>STARTED ROOT RAKE</i>		11-18-86	<i>11-21 22 23 24</i>
		AND TD 15. ON			<i>1-26-87 - used 40 HRS</i>			
		SITE COORDINATION						
		WILL BE PROVIDED BY						
		FORESTRY PERSONNEL.						
		SEE ATTACHED MAP.						
		DO NOT EXCEED 1000⁰⁰						

For Continuation See Sheets _____ Thru _____

Prepared By: _____ Reviewed By: _____

Authorized By (Signature): _____ Date: _____

TOTALS



W.C.		Distb. Date-By	Job Order No.
Activity Accounting No.	F/SFC	Program/Budget	Facility No.
Appropriation	Subhead	Approval Document	AC/S Fac. Proj. No.
Allotment/Project	CAC	Requester	Reg. No.
WGC 05	Type Of Work SITE PREPARATION	Sketch/Plan Attached <input checked="" type="checkbox"/> YES <input type="checkbox"/> NO	Special Instr.

For Further Information Contact: **PETE BLACK**

General Job Description
USE BEDDING HARROW TO BED 25 ACRES IN COMP. 27.

*36 ACRES
Comp. 27*

*** WORK SHOULD BE SCHEDULED IN MARCH 86.
 EQUIPMENT TO BE PROVIDED BY FORESTRY.**

AC/S Fac. Projects:
 The Authorized Funded Cost of _____ Will Not Be Exceeded Without Prior Approval Of AC/S Fac.
 Starting Date: _____ Complete By: _____ Completed Date: _____

Breakdown of Work			Summary of Estimates					
Phase No.	Work Center	Description	Est. Hrs.	Work Center	Labor Hours	Labor Cost	Mat. Cost	Total Est. Cost
		PLOW BEDS 12' ON CENTER USING BEDDING HARROW AND TD15 ON STAND 12 COMP. 27. ON SITE CO-ORDINATION WILL BE PROVIDED BY FORESTRY PERSONNEL. SEE ATTACHED MAP DO NOT EXCEED \$400⁰⁰			WG 10 24 HRS			
For Continuation See Sheets _____ Thru _____								
Prepared By: _____			Reviewed By: _____		TOTALS			

Authorized By (Signature): _____ Date: _____



COMPARTMENT C

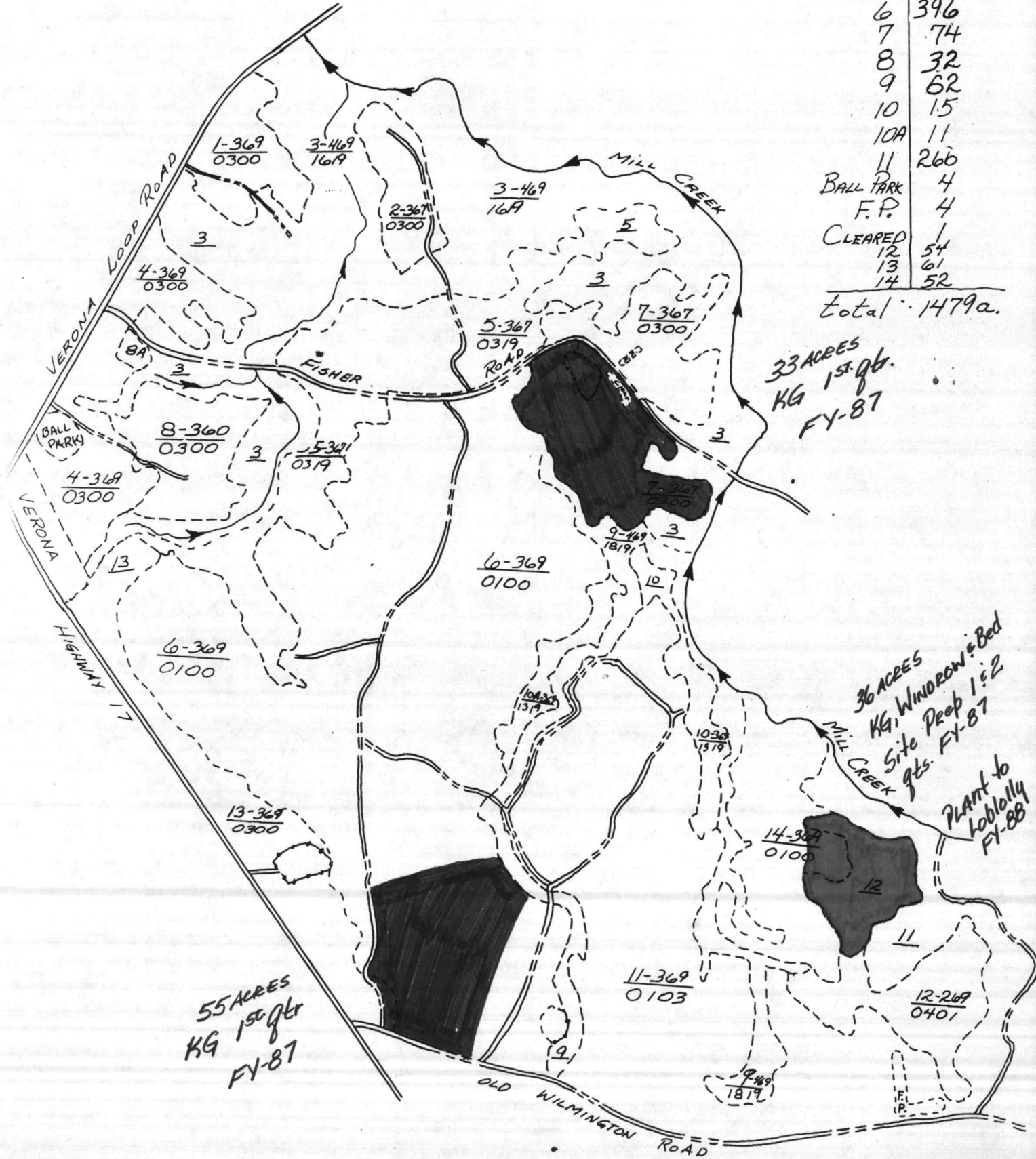
- ===== PAVED ROAD
- =====
===== DIRT ROAD
- CREEK
- - - - - STAND BOUNDARY
- STAND INCLUSION


1 INCH = 20 CHAINS

STAND | ACREAGE


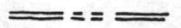




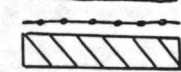
1	26
2	19
3	248
4	52
5	102
6	396
7	74
8	32
9	62
10	15
10A	11
11	266
BALL PARK F.P.	4
CLEARED	1
12	54
13	61
14	52

Total: 1479a.





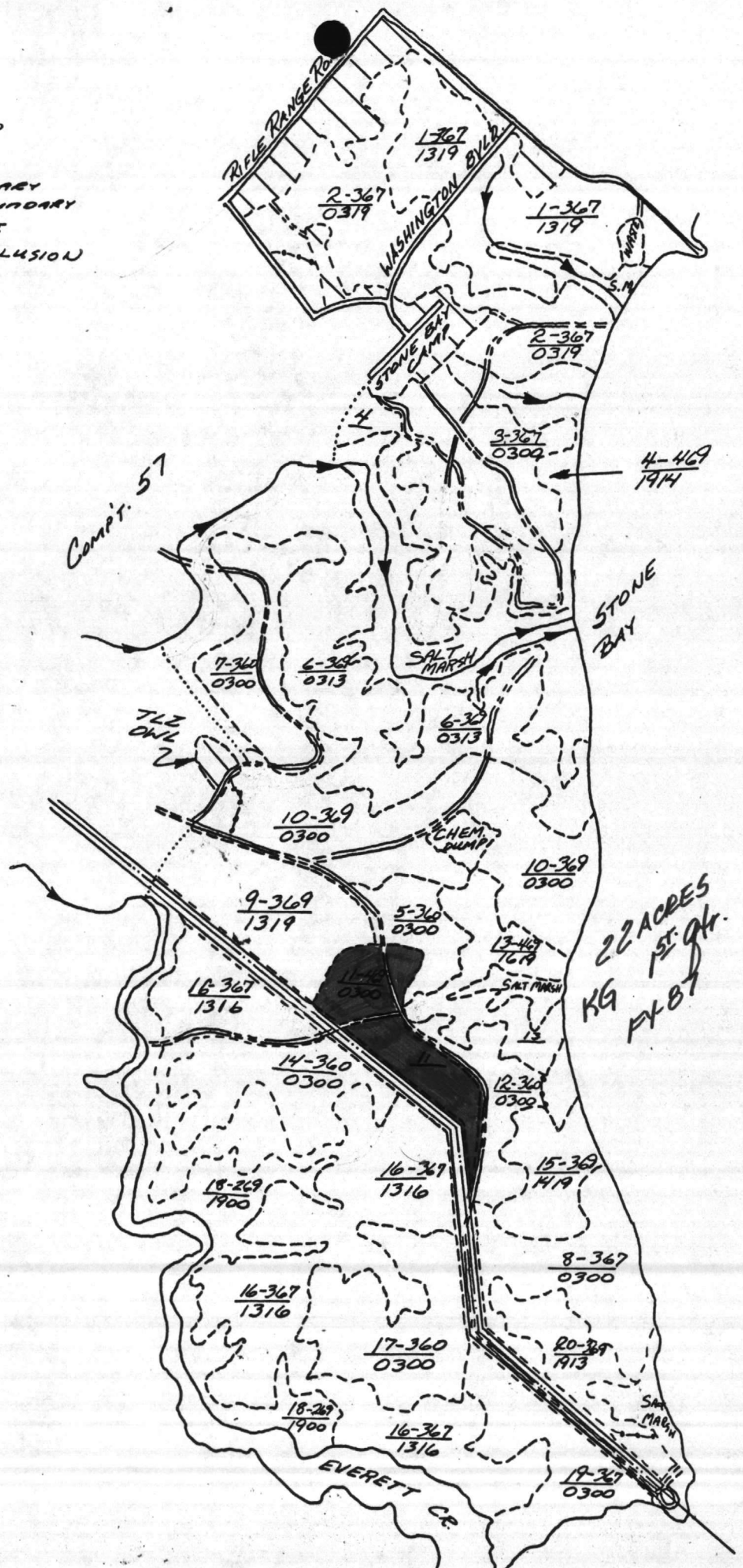
COMPARTMENT 49

-  PAVED ROAD
-  DIRT ROAD
-  CREEK
-  STD. BOUNDARY
-  Comp't. Boundary
-  FENCE LINE
-  STAND INCLUSION
OUT

20 CH.

STAND ACREAGE

STAND	ACREAGE
1	54
2	61
3	42
4	43
5	15
6	92
7	31
8	33
9	32
10	68
11	22
12	22
13	30
14	29
15	18
16	130
17	38
18	42
19	28
20	17
RIFLE RANGE	
HOUSING	25
STONE BAY CAMP	14
WASTE TRMT.	2
SALT MARSH	69
CEM. DUMP	4
LIGHT LINE	29
TOTAL	990 a.





100

TAB PLACEMENT HERE

DESCRIPTION:

Site Preparation for

Natural Regeneration

Tab page did not contain hand written information

Tab page contained hand written information
*Scanned as next image

W.C.		Distb. Date-By		Job Order No.	
Activity Accounting No.		F/SFC		Program/Budget	
Appropriation		Subhead		Approval Document	
Allotment/Project		CAC		Requester	
WGC 05		Type Of Work SITE PREPARATION		Sketch/Plan Attached <input checked="" type="checkbox"/> YES <input type="checkbox"/> NO	
				Facility No.	
				AC/S Fac. Proj. No.	
				Reg. No.	
				Special Instr.	

For Further Information Contact: **PETE BLACK 5003**

General Job Description
213 ACRES
7,27.49
DRUM CHOP FOR NATURAL REGENERATION 188 ACRES IN COMPS. 27, 49 AND 51.

*** WORK SHOULD BE SCHEDULED IN AUGUST 86. EQUIPMENT TO BE PROVIDED BY FORESTRY**

AC/S Fac. Projects: _____ Will Not Be Exceeded Without Prior Approval Of AC/S Fac.
 The Authorized Funded Cost of _____ Starting Date: _____ Complete By: _____ Completed Date: _____


Phase No.	Work Center	Description	Summary of Estimates						
			Est. Hrs.	Work Center	Labor Hours	Labor Cost	Mat. Cost	Total Est. Cost	
		USING TD15 AND DRUM CHOPPER LOGGING DEBRIS WILL BE CHOPPED FOR SOIL SCARIFICATION. SEE ATTACHED MAPS FOR AREAS TO CHOP.			WG-10 96 HRS				
					29 HRS chopping Comp 1.99				
		DO NOT EXCEED \$1600⁰⁰							

For Continuation See Sheets Thru _____

Prepared By: _____ Reviewed By: _____

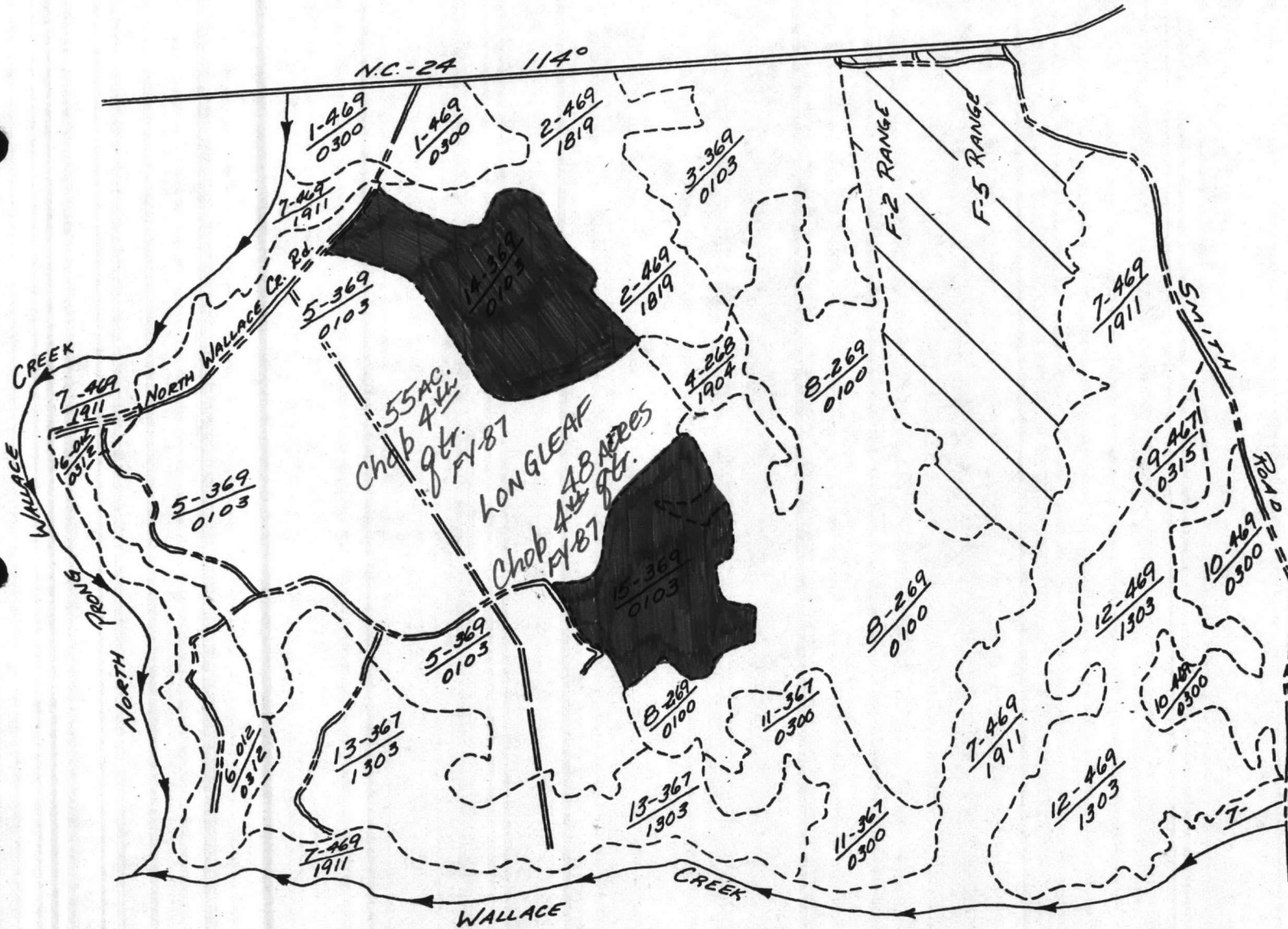
TOTALS

Authorized By (Signature): _____ Date: _____




COMPARTMENT 1

- ===== PAVED ROAD
 - =====
===== DIRT ROAD
 - → → CREEK
 - - - - - STAND BOUNDARY
 - =====
===== EXISTING TRAM ROAD
(ABANDONED-UNUSEABLE
IN PRESENT CONDITION)
- 1 IN = 200 YARDS



STO #	GROSS	NET
1	33	33
2	66	66
3	66	66
4	15	15
5	312	312
6	43	43
7	211	211
8	184	184
9	8	8
10	40	40
11	42	42
12	98	98
13	102	102
14	55	55
15	48	48
F2-5	147	
	1470	1318

1940



1940

COMPARTMENT C

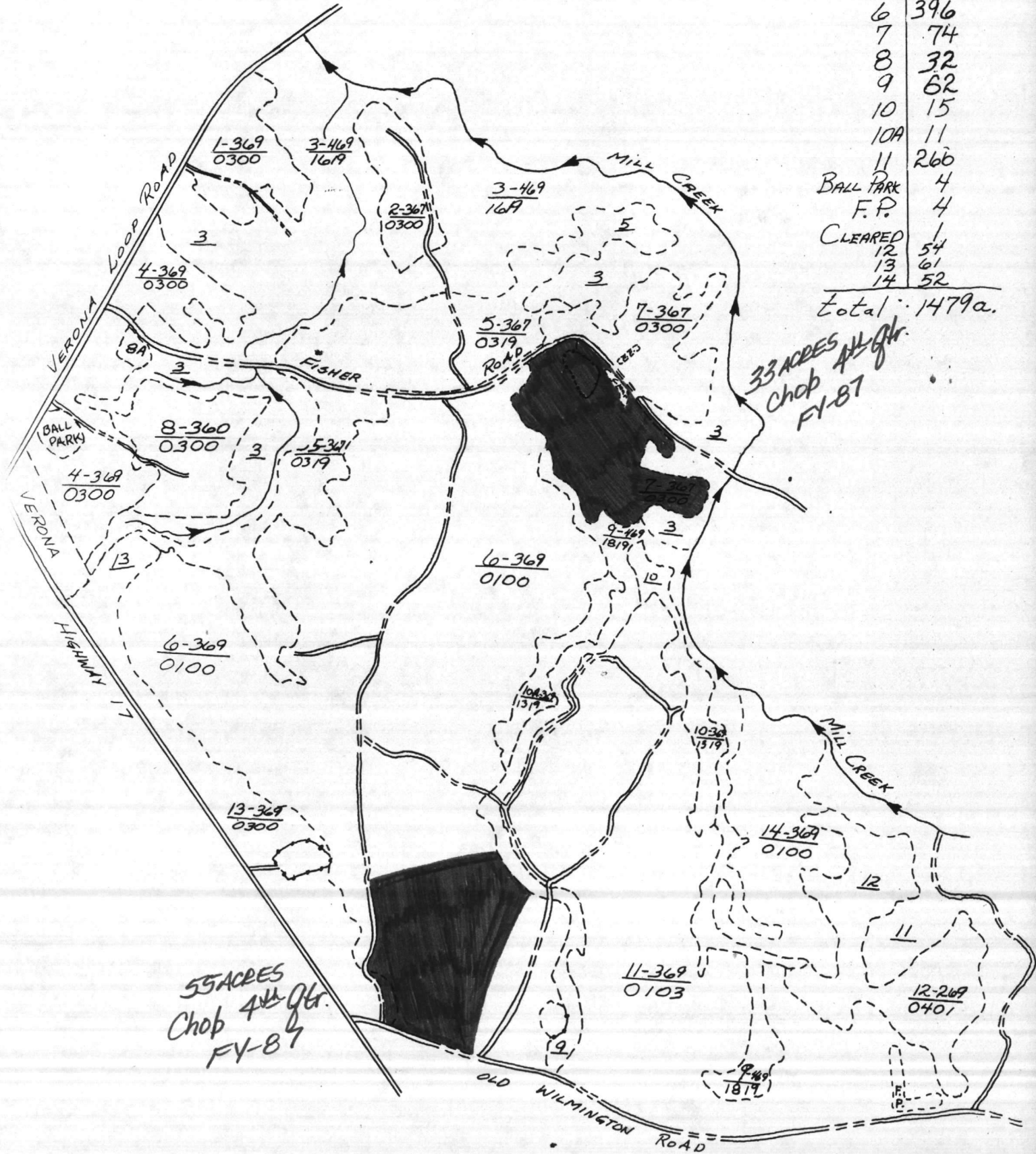
- ===== PAVED ROAD
- =====
===== DIRT ROAD
- CREEK
- - - - - STAND BOUNDARY
- · - · - · - STAND INCLUSION

1 INCH = 20 CHAINS

STAND | ACREAGE


1	26
2	19
3	248
4	52
5	102
6	396
7	74
8	32
9	62
10	15
10A	11
11	266
BALL PARK	4
F.P.	4
CLEARED	1
12	54
13	61
14	52

Total: 1479a.



33 ACRES ALL Gtr.
Chop FY-87

55 ACRES
Chop 4 1/2 Gtr.
FY-87



COMPACTMENT 49

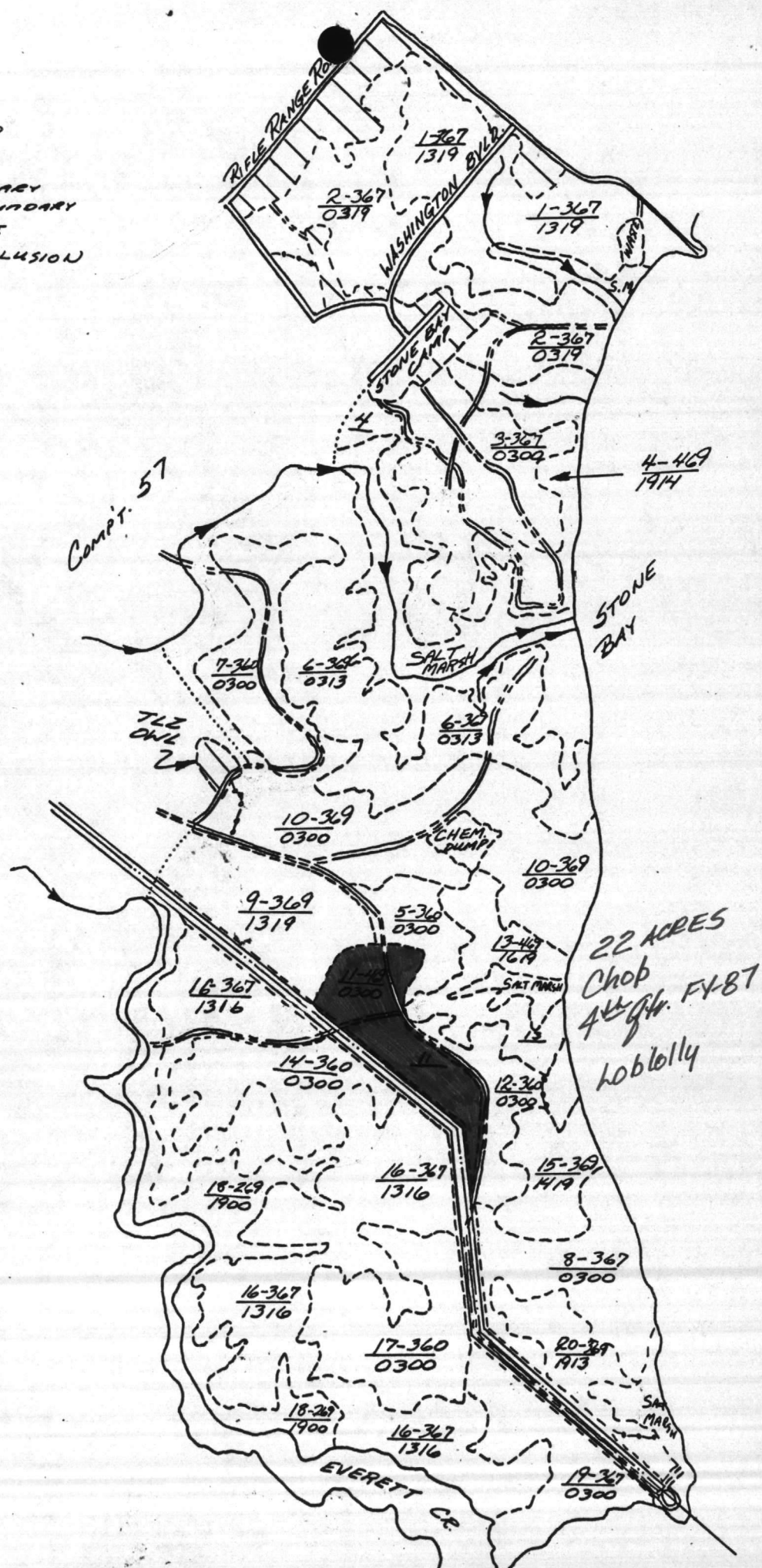
- ==== PAVED ROAD
- ==== DIET ROAD
- CREEK
- - - STD. BOUNDARY
- COMP. BOUNDARY
- ==== FENCE LINE
- STAND INCLUSION
- ▨ OUT


ROCK.

STAND ACREAGE

1	54
2	61
3	42
4	43
5	15
6	92
7	31
8	33
9	32
10	68
11	22
12	22
13	30
14	29
15	18
16	130
17	38
18	42
19	28
20	17
RIFLE RANGE	
HOUSING	25
STONE BAY	
CAMP	14
WASTE TRMT.	2
SALT MARSH	69
CEM. DUMP	4
LIGHT LINE	29

TOTAL 990 a.





TAB PLACEMENT HERE

DESCRIPTION:

Timber Stand

Improvement

Tab page did not contain hand written information

Tab page contained hand written information
*Scanned as next image

W.C.		Distb. Date-By	Job Order No.
Activity Accounting No.	F/SFC	Program/Budget	Facility No.
Appropriation	Subhead	Approval Document	AC/S Fac. Proj. No.
Allotment/Project	CAC	Requester	Reg. No.
WGC 05	Type Of Work TIMBER STAND IMPROVEMENT	Sketch/Plan Attached YES <input checked="" type="checkbox"/> NO <input type="checkbox"/>	Special Instr.

For Further Information Contact: **PETE BLACK 5003**

General Job Description
DRUM CHOP FOR PRE-COMMERCIAL THINNING 55 ACRES SHOWN ON MAP OTHER AREAS WILL BE DESIGNATED AT A LATER DATE.

*55 ACRES
 Comp't. 15*

*** WORK TO BE COMPLETED IN AUGUST & SEPT. 86
 HAULING UNIT AND CHOPPER PROVIDED BY FORESTRY**

AC/S Fac. Projects:
 The Authorized Funded Cost of _____ Will Not Be Exceeded Without Prior Approval Of AC/S Fac.
 Starting Date: _____ Complete By: _____ Completed Date: _____

Phase No.	Work Center	Breakdown of Work		Summary of Estimates				
		Description	Est. Hrs.	Work Center	Labor Hours	Labor Cost	Mat. Cost	Total Est. Cost
		DRUM CHOP ABOUT 150 ACRES FOR STOCKING REGULATION IN BOTH NAT. REGEN. STANDS AND PLANTATIONS. USE TD20 WITH NARROW TRACKS.	TD20 100		WG 10 100 HRS			
		DO NOT EXCEED \$2000						

For Continuation See Sheets _____ Thru _____

Prepared By: _____ Reviewed By: _____

Authorized By (Signature): _____ Date: _____

AT A LATER DATE,
OTHER AREAS WILL BE DESIGNATED
52 ACRES STATION ON MAP

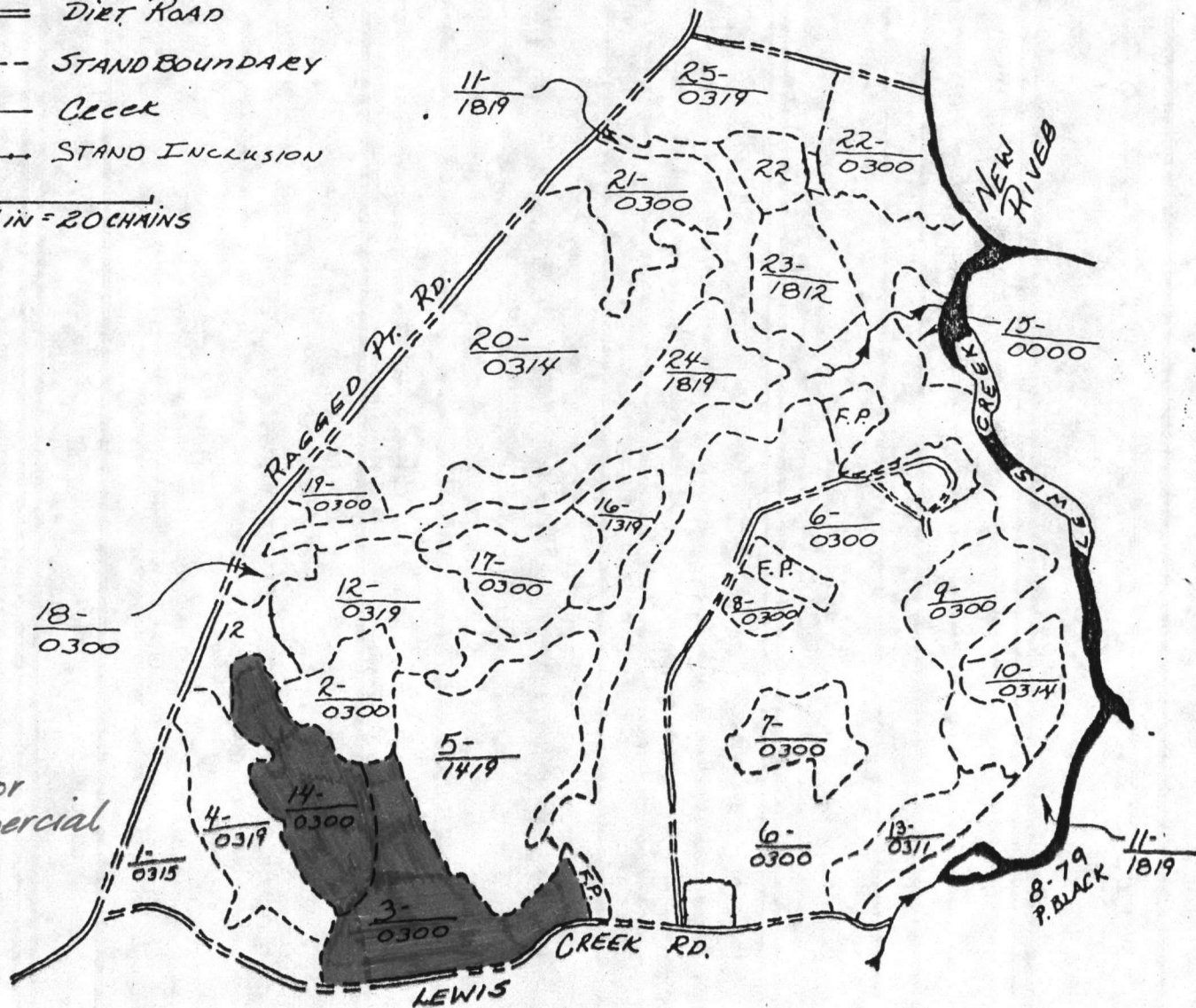
COMPARTMENT 15

- =====
===== DIET ROAD
- STAND BOUNDARY
- CREEK
- STAND INCLUSION


1 in = 20 CHAINS

STAND	ACREAGE
1	21
2	14
3	31
4	21
5	45
6	166
7	12
8	4
9	20
10	10
11	112
12	34
13	12
14	24
15	5
16	8
17	14
18	6
19	6
20	79
21	18
22	26
23	15
24	30
25	22
F.P.	10

Chop for
pre-commercial
thinning
Complete work in
August & September
1986.



Total 765a.



TAB PLACEMENT HERE

DESCRIPTION:

Timber Access Roads

Tab page did not contain hand written information

Tab page contained hand written information
*Scanned as next image

W.C.		Distb. Date-By	Job Order No. 0601
Activity Accounting No.	F/SFC	Program/Budget	Facility No.
Appropriation	Subhead	Approval Document	AC/S Fac. Proj. No.
Allotment/Project	CAC	Requester	Reg. No.
WGC 05	Type Of Work FOREST ACCESS ROADS	Sketch/Plan Attached <input type="checkbox"/> YES <input checked="" type="checkbox"/> NO	Special Instr.

For Further Information Contact: **PETE BLACK 5003**

General Job Description
REPAIR OR CONSTRUCT TIMBER ACCESS ROADS AS REQUIRED FOR TIMBER SALES PROGRAM. SPECIFIC AREAS AND WORK TO BE ACCOMPLISHED WILL BE PROVIDED AS THE NEED ARISES.
*** WORK TO BE SCHEDULED DURING APR-JULY 86**

FOR ROADS IN FY-88 planned SALES 15 18 22 29 33 50


AC/S Fac. Projects:
 The Authorized Funded Cost of _____ Will Not Be Exceeded Without Prior Approval Of AC/S Fac.
 Starting Date: _____ Complete By: _____ Completed Date: _____

Breakdown of Work			Summary of Estimates					
Phase No.	Work Center	Description	Est. Hrs.	Work Center	Labor Hours	Labor Cost	Mat. Cost	Total Est. Cost
		INSTALL 5 16" x 25' Culverts						
		Pull Ditches and spread 1000 tons of ABC rock on designated portions of forest access roads.			WG 8-40			
		Provide equipment + operators to perform work Use Forestry Lowbeds.			WG 10-400			
		Do Not EXCEED 16,000						

For Continuation See Sheets _____ Thru _____

Prepared By: _____ Reviewed By: _____

Authorized By (Signature): _____ Date: _____



15
18
22
29
33
50

FY-88
timber sales

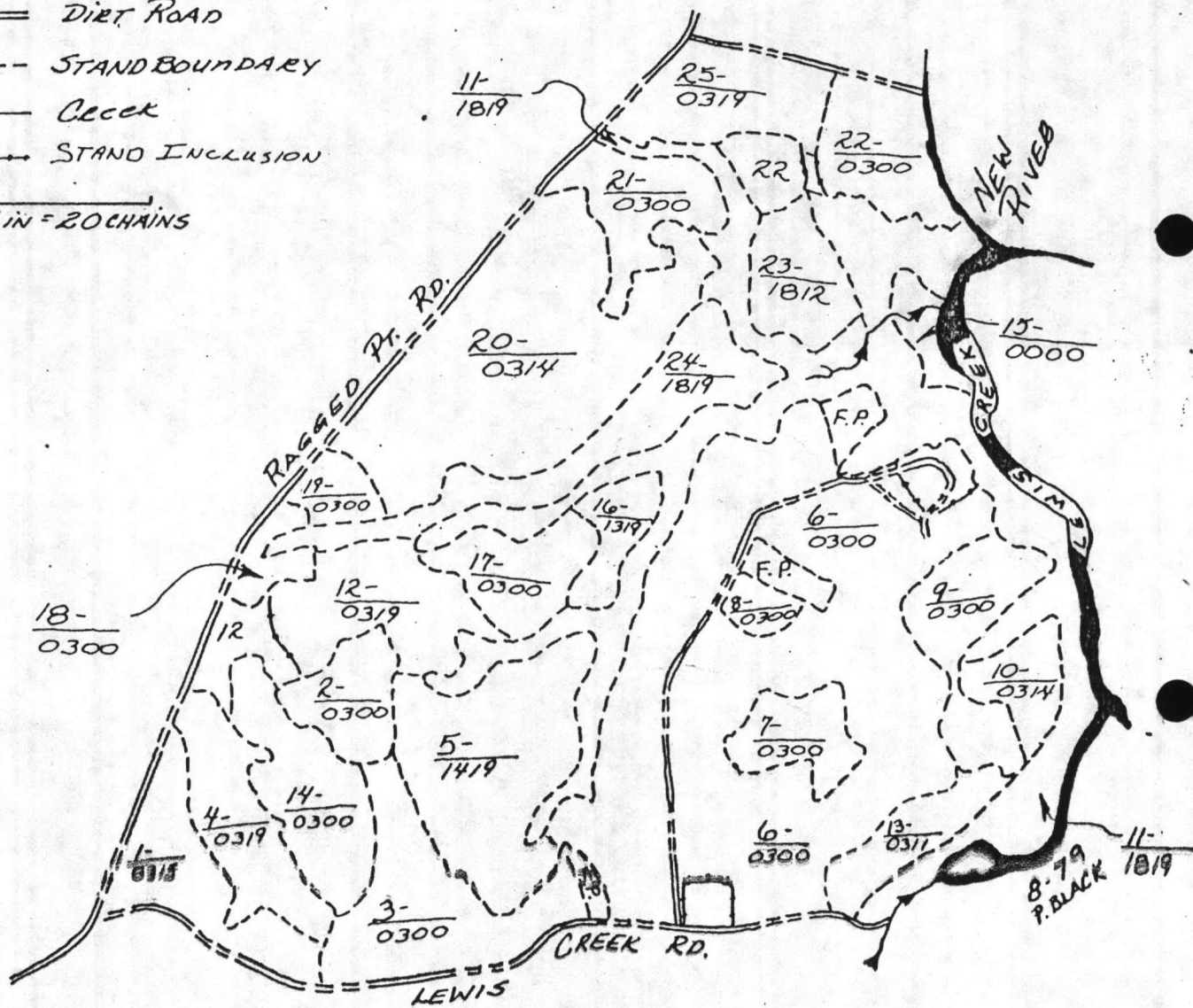
Road work to be
accomplished in
FY-87



COMPARTMENT 15


- =====
--- DIRT ROAD
- STAND BOUNDARY
- Ceceek
- STAND INCLUSION

1 in = 20 CHAINS



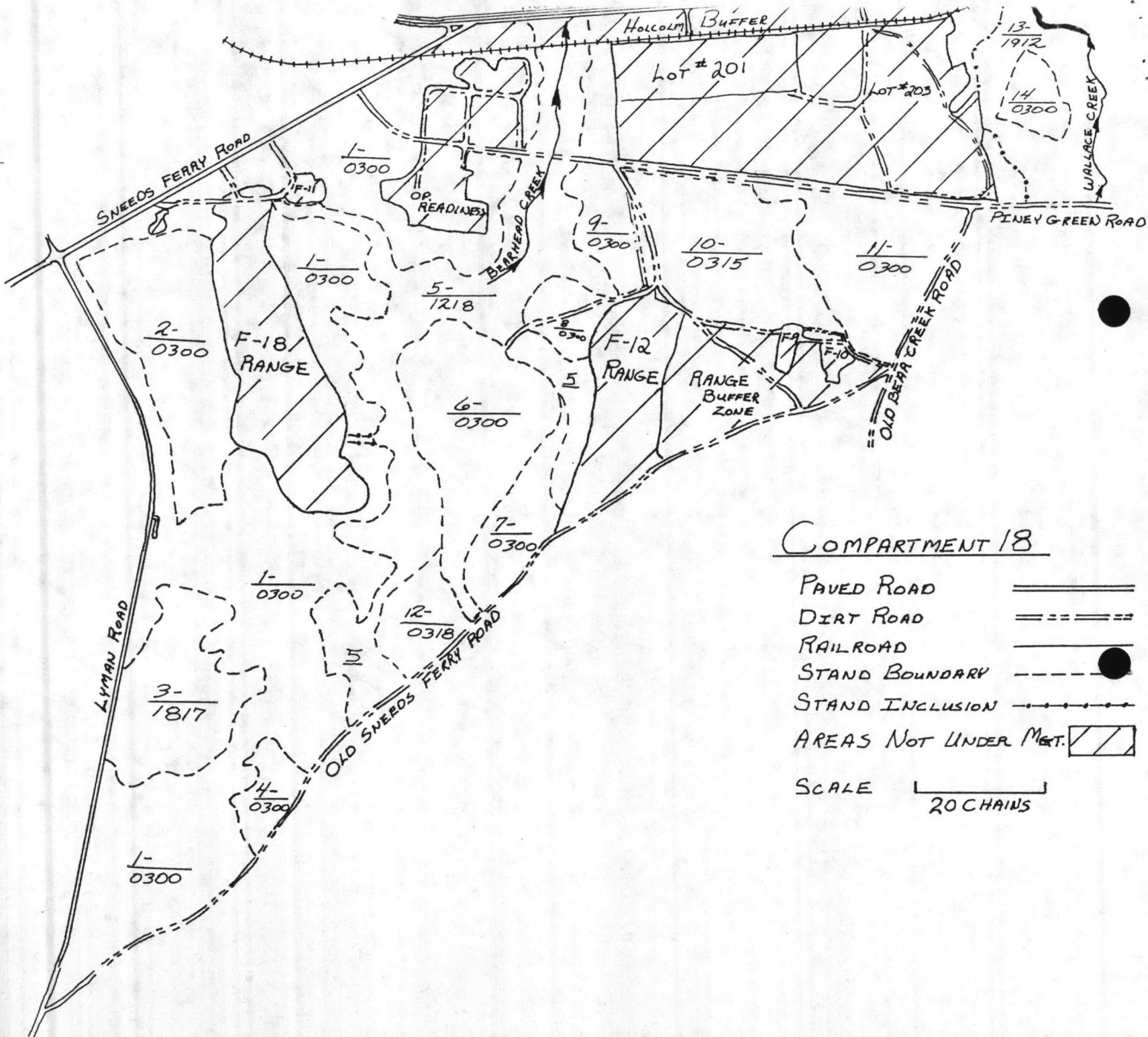
STAND	ACREAGE
1	21
2	14
3	31
4	21
5	45
6	166
7	12
8	4
9	20
10	10
11	112
12	34
13	12
14	24
15	5
16	8
17	14
18	6
19	6
20	79
21	18
22	26
23	15
24	30
25	22
F.P.	10

total 765a.



STAND ACREAGE


1	283
2	60
3	44
4	10
5	126
6	58
7	21
8	12
9	24
10	55
11	47
12	16
13	45
14	10
F-18	61
F-11	2
F-12,	
9+10	84
Holcolm	
Buffer, 9	
Lots 1,3	177
TOTAL	1169a.
	113 ^s

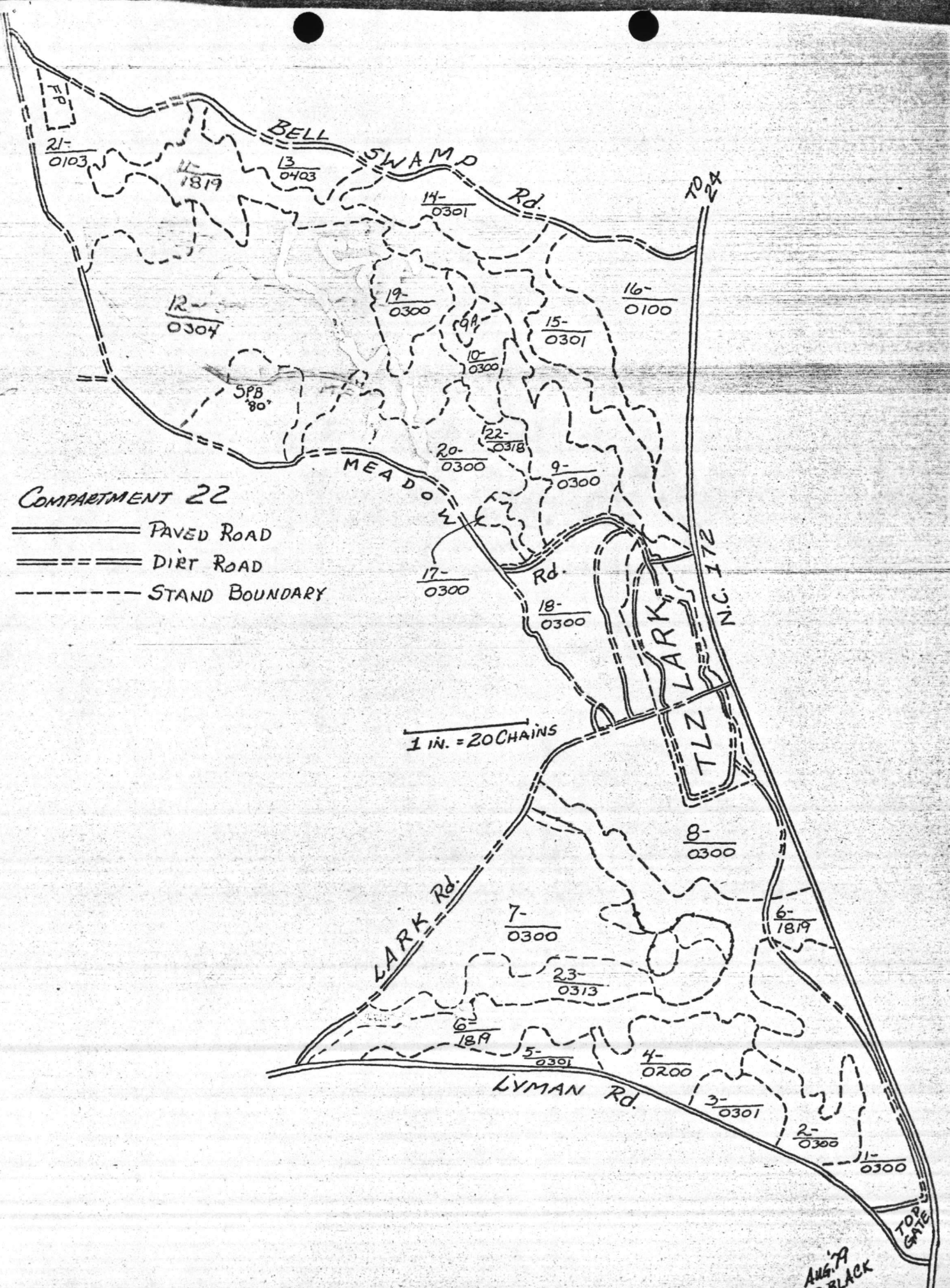


COMPARTMENT 18

- PAVED ROAD
- DIRT ROAD
- RAILROAD
- STAND BOUNDARY
- STAND INCLUSION
- AREAS NOT UNDER MGT.

SCALE 20 CHAINS



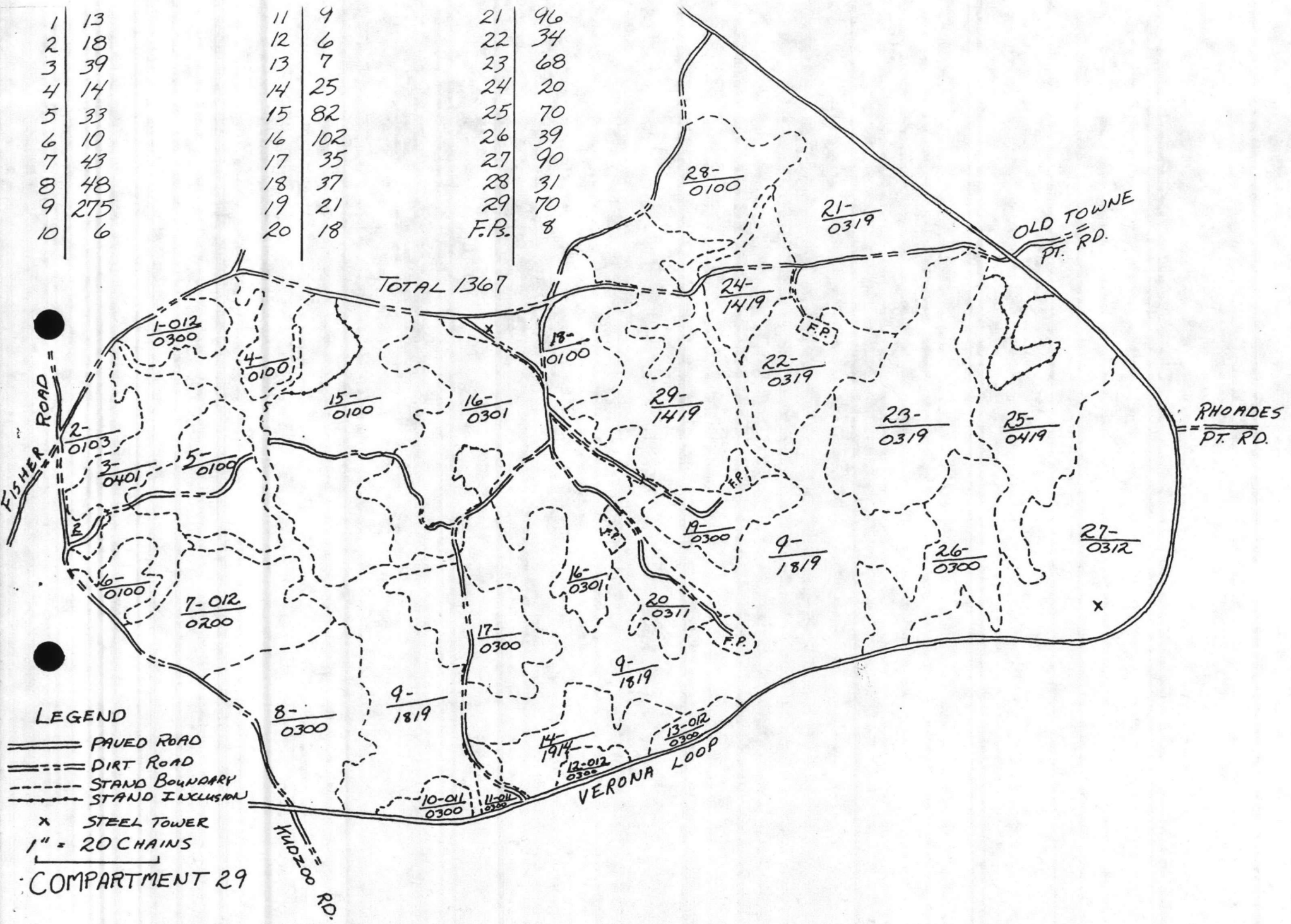




1	13
2	18
3	39
4	14
5	33
6	10
7	43
8	48
9	275
10	6

11	9
12	6
13	7
14	25
15	82
16	102
17	35
18	37
19	21
20	18

21	96
22	34
23	68
24	20
25	70
26	39
27	90
28	31
29	70
F.P.	8



LEGEND

- ==== PAVED ROAD
- ===== DIRT ROAD
- - - - STAND BOUNDARY
- - - - STAND EXCLUSION
- x STEEL TOWER
- 1" = 20 CHAINS

COMPARTMENT 29


TOTAL 1367

VERONA LOOP

OLD TOWNE
PT. RD.

RHODES
PT. RD.

KADZOO RD.

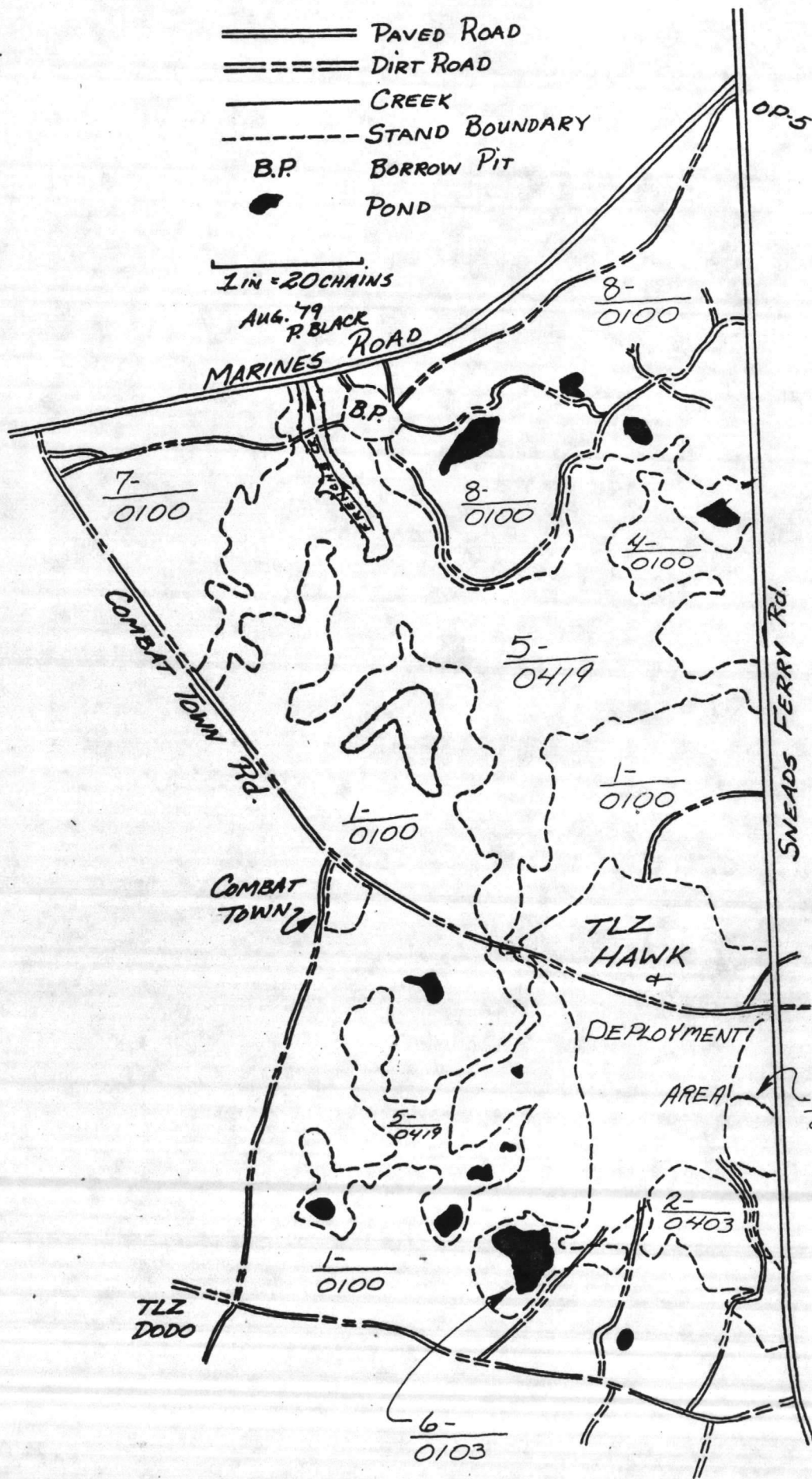


COMPARTMENT 33

STAND	ACREAGE
1	375
2	22
3	14
4	25
5	213
6	11
7	62
8	164
B.P.	2
TLZ.	94
COMBAT TOWN POND	4
	10
TOTAL	1000
	996

- ==== PAVED ROAD
- ==== DIRT ROAD
- CREEK
- - - STAND BOUNDARY
- B.P. BORROW PIT
- POND

1 in = 20 CHAINS



OP-5

SNEADS FERRY RD.

TLZ DODO

TLZ HAWK

DEPLOYMENT AREA

COMBAT TOWN

COMBAT TOWN POND

B.P.

MARINES ROAD

AUG. 79 R. BLACK ROAD

8-0100

7-0100

8-0100

4-0100

5-0419

1-0100


1-0100

5-0419

2-0403

1-0100

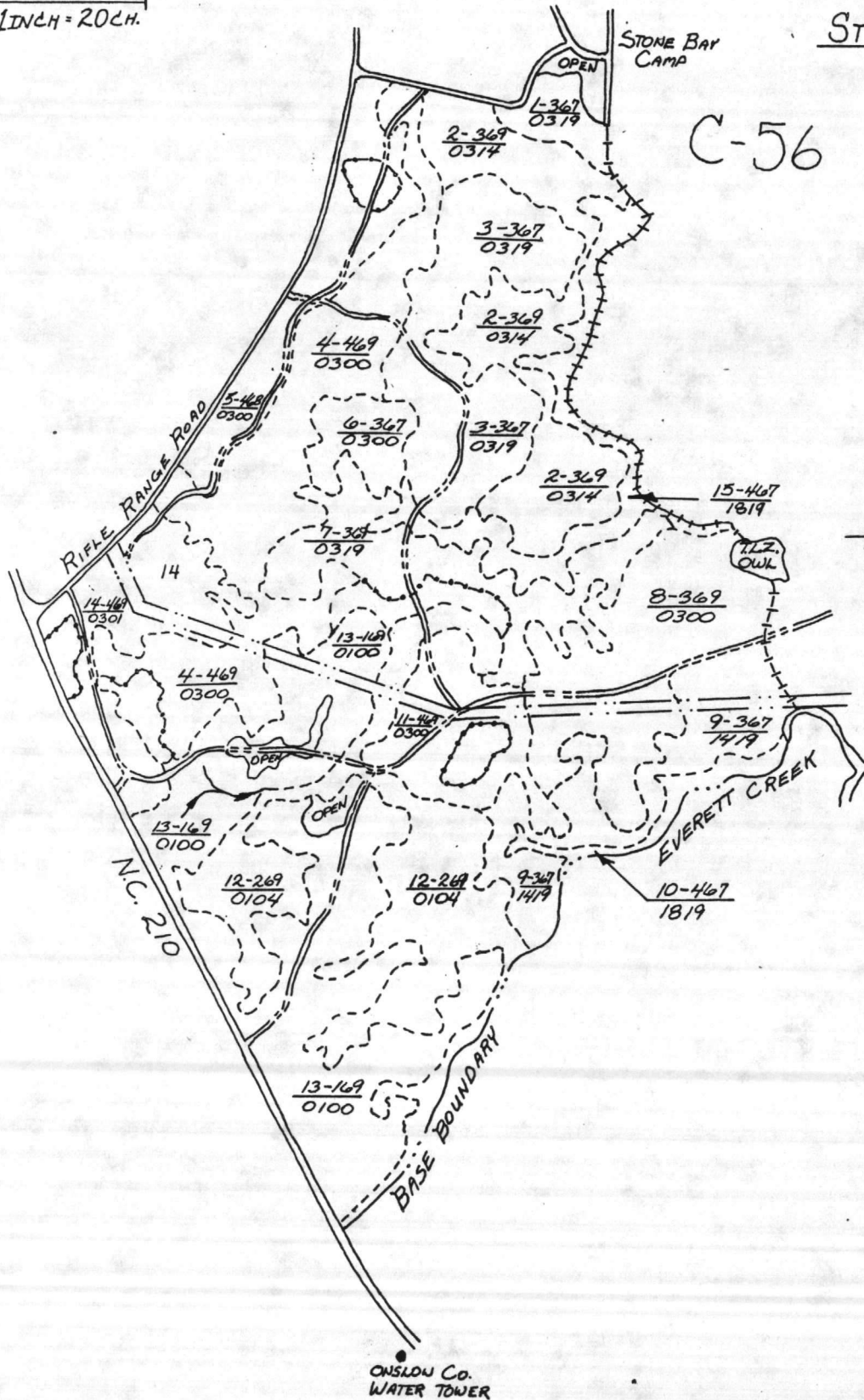
6-0103




COMPARTMENT 50

- PAVED ROAD =====
- DIAT ROAD =====
- STAND BNDRY. - - - - -
- STAND INCLUSION - - - - -
- COMP. BNDRY. + + + + +
- BASE BNDRY. - - - - -
- UTILITY LINE - - - - -

1 INCH = 20 CH.



STAND #	ACRES
1	8
2	53
3	52
4	82
5	32
6	12
7	46
8	56
9	40
10	8
11	30
12	78
13	119
14	36
15	20
OPEN	8
TOTAL	680 a.



TAB PLACEMENT HERE

DESCRIPTION:

Prescribed Burning

Tab page did not contain hand written information

Tab page contained hand written information
*Scanned as next image

W.C.		Distb. Date-By	Job Order No.
Activity Accounting No.	F/SFC	Program/Budget	Facility No.
Appropriation	Subhead	Approval Document	AC/S Fac. Proj. No.
Allotment/Project	CAC	Requester	Reg. No.
WGC 05	Type Of Work FOREST FIRE SUPPRESSION	Sketch/Plan Attached <input type="checkbox"/> YES <input checked="" type="checkbox"/> NO	Special Instr.

For Further Information Contact: **PETE BLACK 5003**

General Job Description
WILD FIRE SUPPRESSION INCLUDING EQUIP, STANDBY AND OVERTIME

*** WORK WILL BE SCHEDULED AS NECESSARY THROUGHOUT YR.**


AC/S Fac. Projects:
 The Authorized Funded Cost of _____ Will Not Be Exceeded Without Prior Approval Of AC/S Fac.
 Starting Date: _____ Complete By: _____ Completed Date: _____

Phase No.	Work Center	Breakdown of Work Description	Summary of Estimates						
			Est. Hrs.	Work Center	Labor Hours	Labor Cost	Mat. Cost	Total Est. Cost	
		PROVIDE (2) TD-12 LGP TRACTORS WITH PLOWS AND OPERATORS FOR DISPATCH UPON REQUEST FROM CLBFD OR STANDBY. MINIMUM OF 2 WILL BE DISPATCHED. FORESTRY EQUIP & HAULING UNITS TO BE USED IF AVAILABLE. DO NOT EXCEED \$29,000	TD-12 400						
					W48-80				
					W410-880				

For Continuation See Sheets _____ Thru _____

Prepared By: _____ Reviewed By: _____

Authorized By (Signature): _____ Date: _____



W.C.		Distb. Date-By	Job Order No.
Activity Accounting No.	F/SFC	Program/Budget	Facility No.
Appropriation	Subhead	Approval Document	AC/S Fac. Proj. No.
Allotment/Project	CAC	Requester	Reg. No.
WGC 05	Type Of Work PRESCRIBE BURN LINES	Sketch/Plan Attached <input type="checkbox"/> YES <input checked="" type="checkbox"/> NO	Special Instr.

For Further Information Contact: **PETER BLACK**

General Job Description
**FLOW FIRE LINES AND PROVIDE
 STAND BY DURING CONTROL
 BURNING OPERATIONS.**

***WORK TO BE ACCOMPLISHED FROM NOV. 86 - FEB. 87
 D-4 AND LOWBED PROVIDED BY FORESTRY, SCHEDULE TD12 FOR 80 HRS.**


AC/S Fac. Projects:
 The Authorized Funded Cost of _____ Will Not Be Exceeded Without Prior Approval Of AC/S Fac.
 Starting Date: _____ Complete By: _____ Completed Date: _____

Breakdown of Work			Summary of Estimates					
Phase No.	Work Center	Description	Est. Hrs.	Work Center	Labor Hours	Labor Cost	Mat. Cost	Total Est. Cost
		FIRE LINES WILL BE	TD12					
		FLOWED FOR FOREST	80 HRS					
		PROTECTION AND HAZARD			WG10			
		REDUCTION BURNING.			520 HRS			
		EQUIPMENT WILL BE						
		REQUESTED IN ADVANCE						
		FOR STAND BY DURING						
		BURNING OPERATIONS.						
		FORESTRY WILL COORDINATE						
		DO NOT EXCEED 10000						

For Continuation See Sheets _____ Thru _____

Prepared By: _____ Reviewed By: _____

Authorized By (Signature): _____ Date: _____




TAB PLACEMENT HERE


DESCRIPTION:

Wildfire Suppression

Tab page did not contain hand written information

Tab page contained hand written information
*Scanned as next image


























5797
Mike Strain

1. Pull out
equip usage

1. KG Blade	WG-10	320 hrs	5,500 *
2. Windrow	WG-10	60 hrs	1,000 ↓
3. Bedding	WG-10	24 hrs	100 ↓
4. Drum Chop	WG-10	96 hrs	1,600 ↓
5. Pre Comm. thin	WG-10	100 hrs.	2,000 *
	TD-20*	100 hrs.	
6. Roads	WG-8	40 hrs.	16,000 *
	WG-10	100 hrs.	
	Culvert ROCK MATERIALS		
7. Prow & Std. by rae PB	WG-10	520 hrs	10,000 *
	TD-12*	80 hrs	
8. Wildfire Suppression	WG-8	80 hrs	29,000 *
	WG-10	880	
	TD-12*	100	

