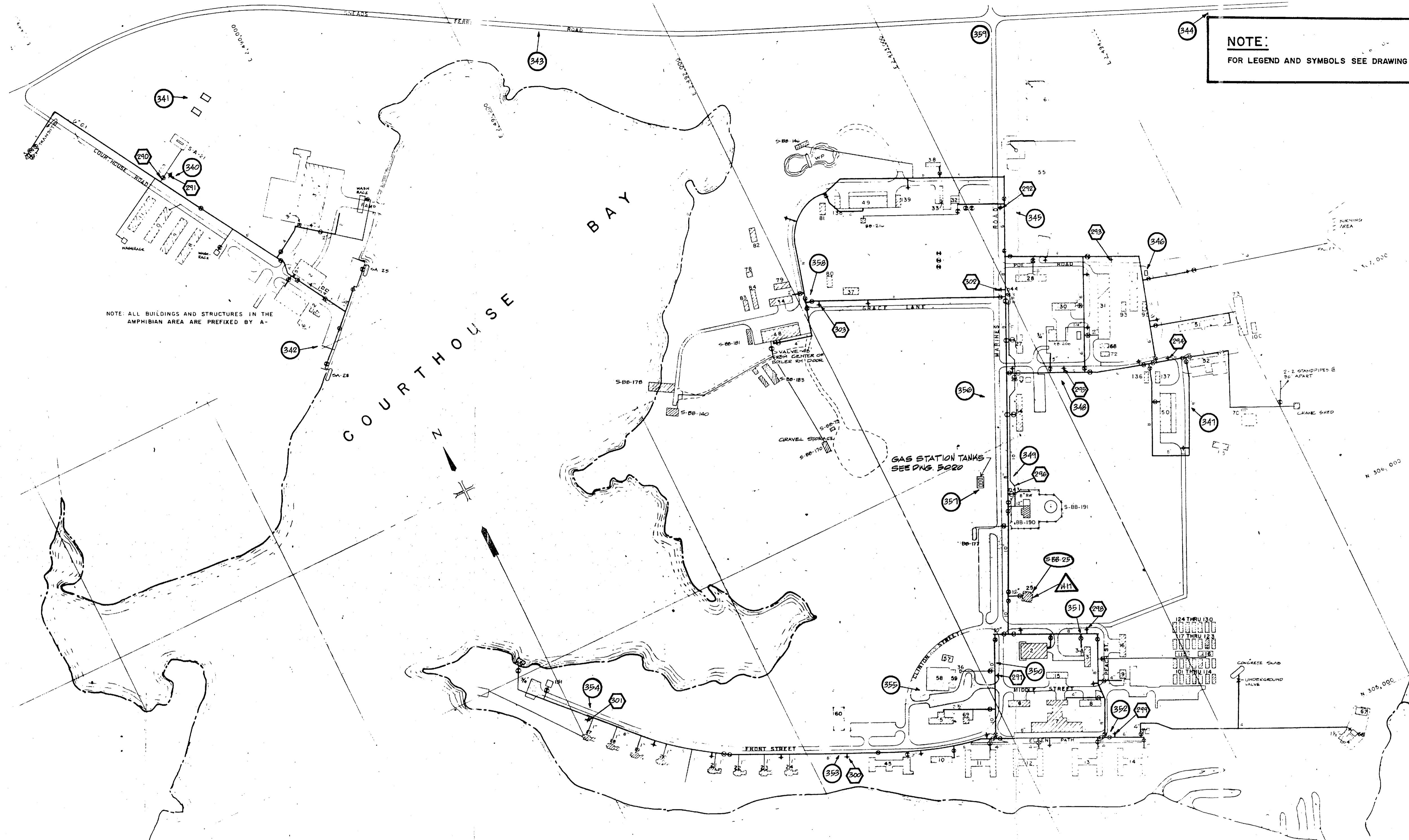
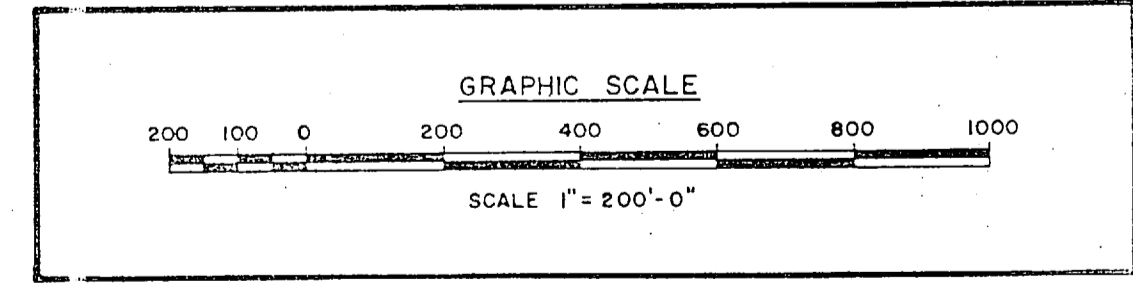
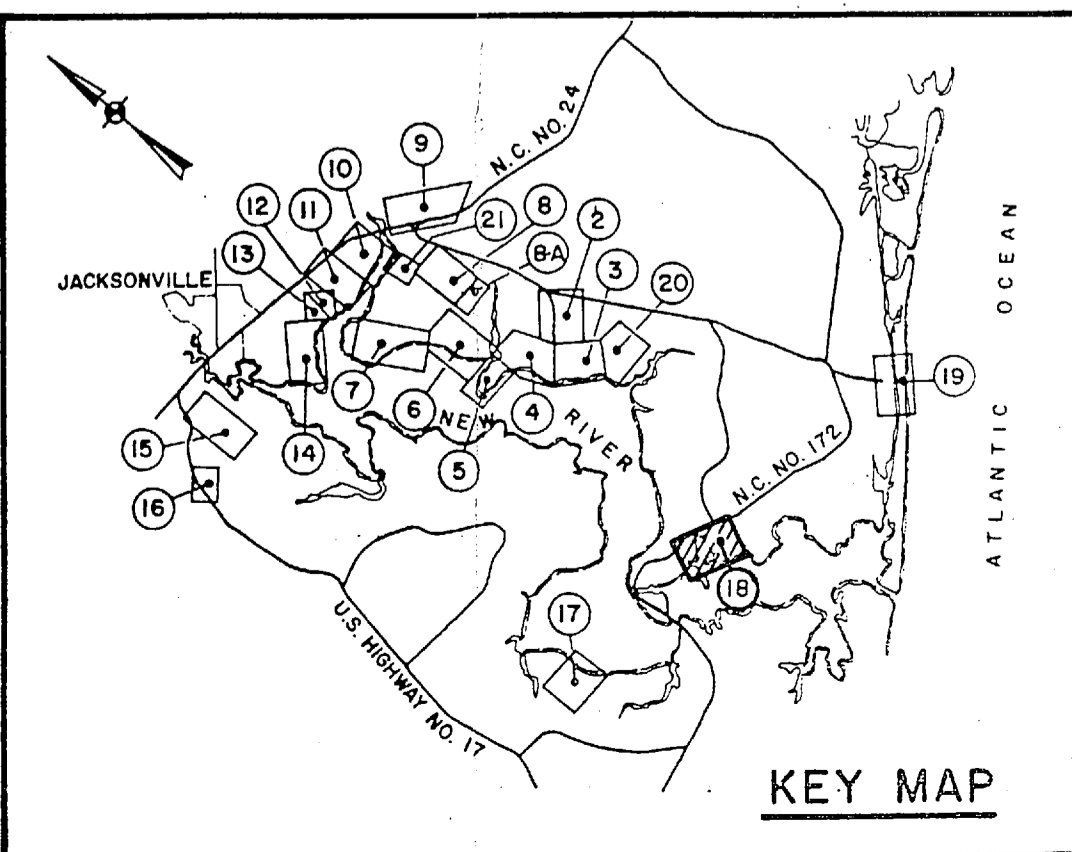


NOTE:
FOR LEGEND AND SYMBOLS SEE DRAWING NO. 6148-5000

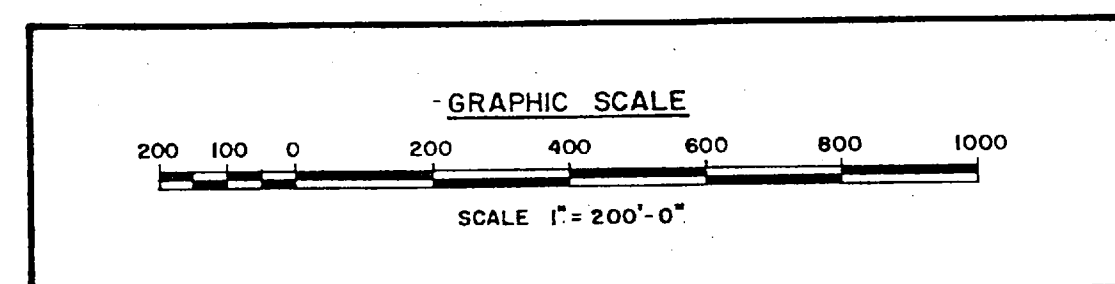
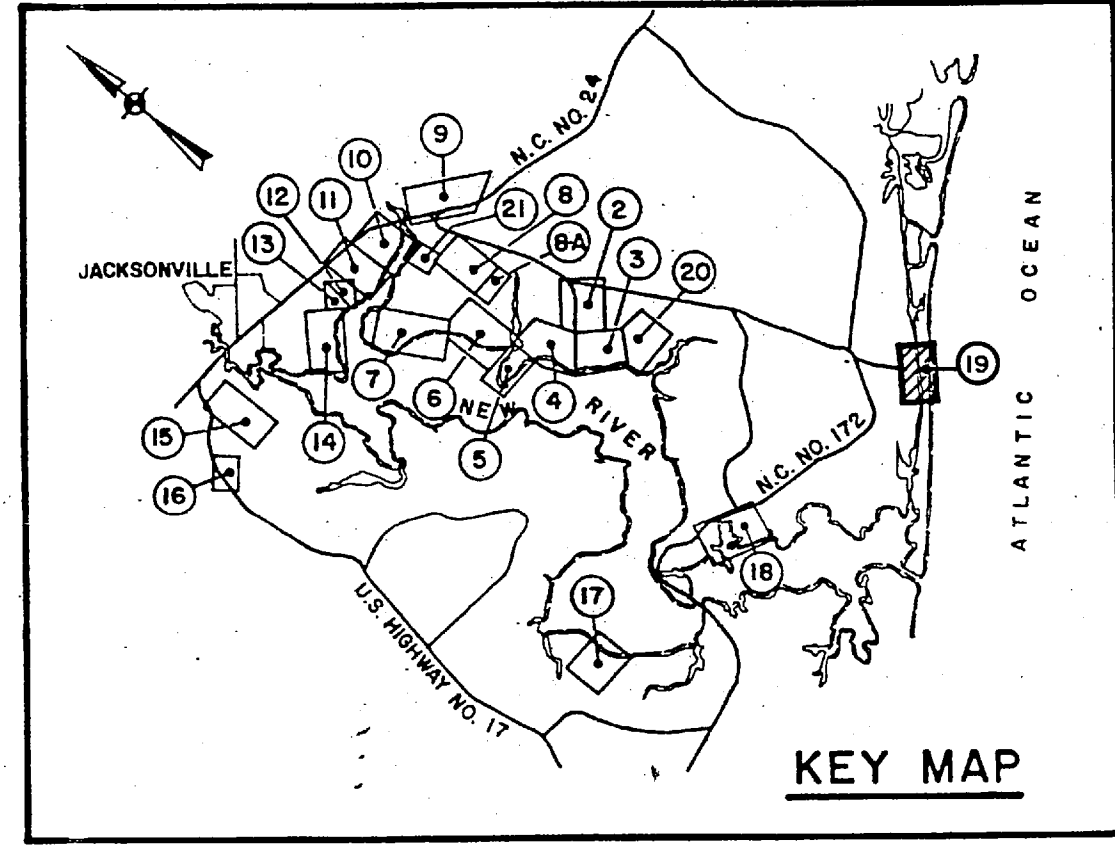
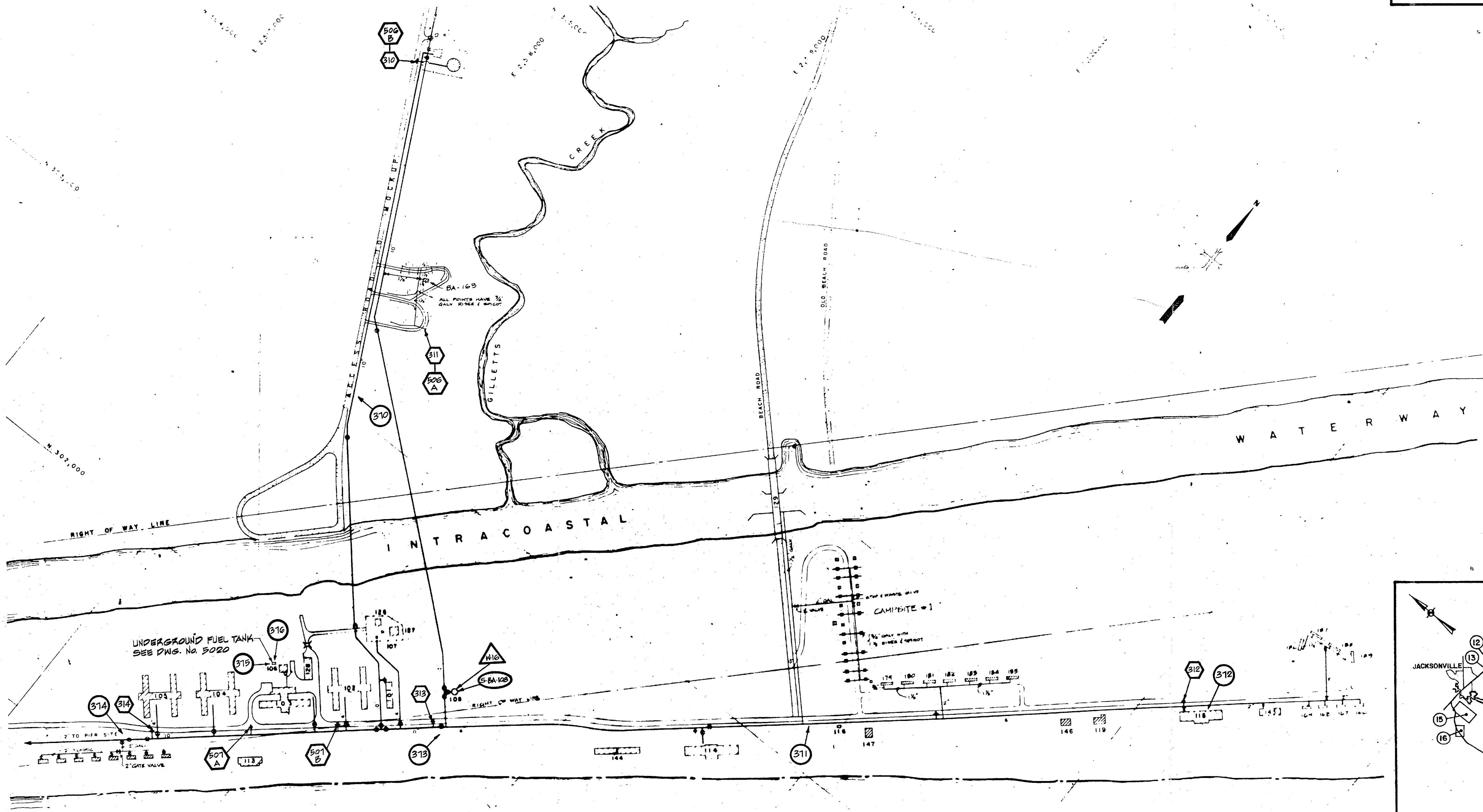


NOTE: ALL BUILDINGS AND STRUCTURES IN THE AMPHIBIAN AREA ARE PREFIXED BY A-



MDA MENENDEZ-DONNELL & ASSOCIATES, INC.	ATLANTIC DIVISION NAVAL FACILITIES ENGINEERING COMMAND NORFOLK, VIRGINIA
CATHODIC PROTECTION SURVEY	
MARINE CORPS BASE, CAMP LEJEUNE, NORTH CAROLINA SOIL RESISTIVITY SURVEY & PIPE/SOIL POTENTIAL SURVEY FOR WATER SYSTEM (AREA 18)	
D. J. CRUZ APP. DATE JAN. 14, 1985	CK. J. MESZAROS DWG. NO. 6148-5016 REV.

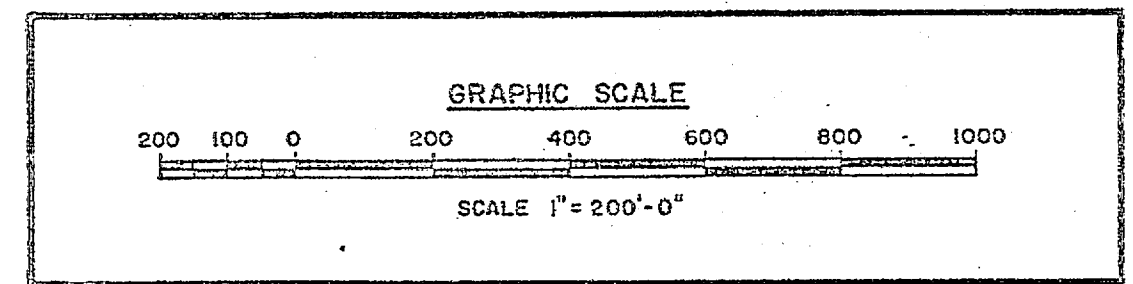
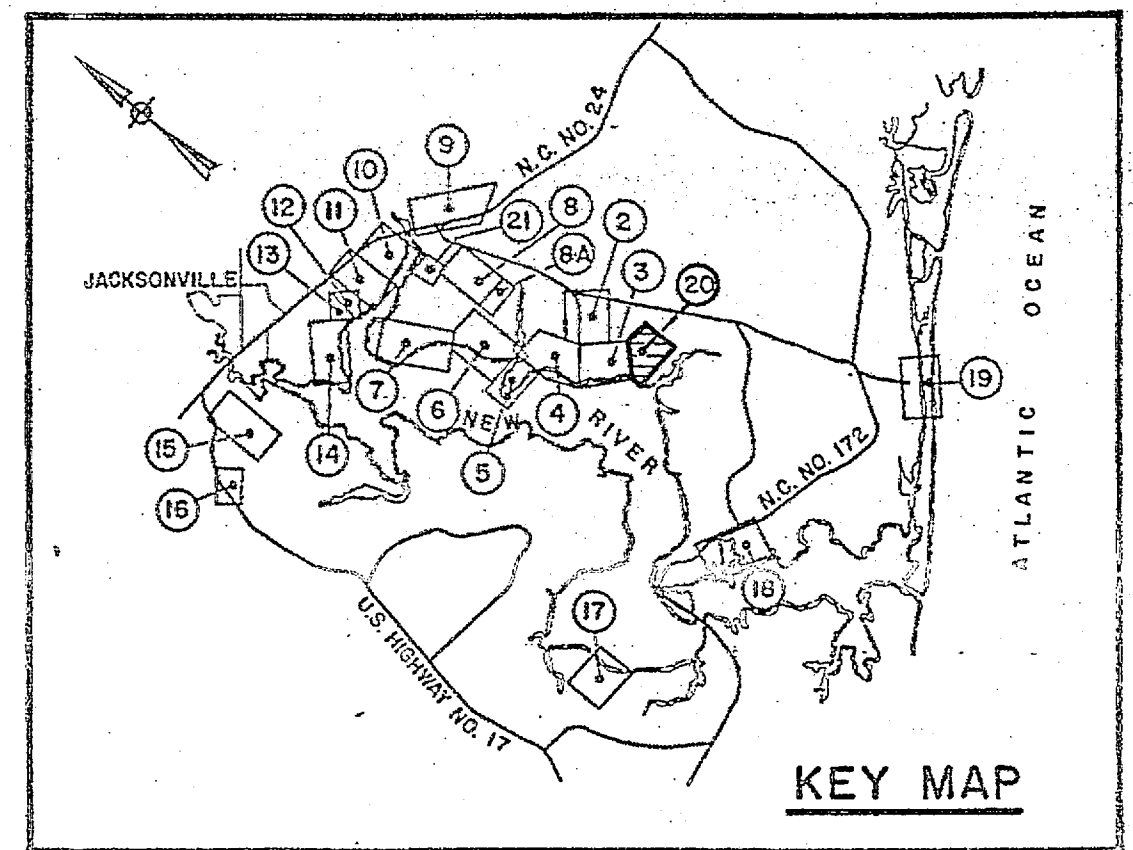
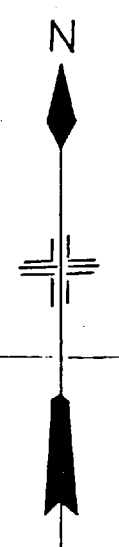
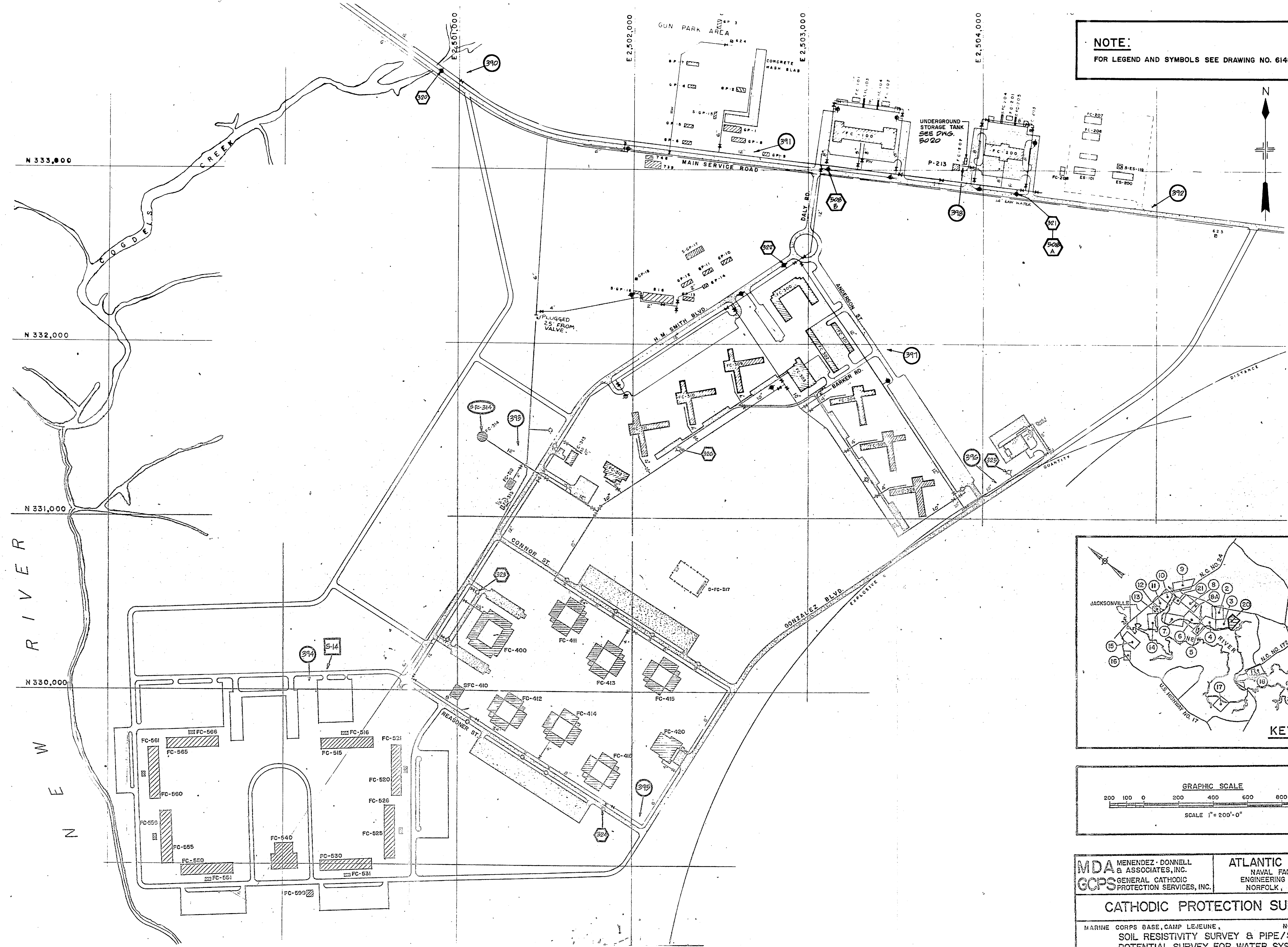
NOTE:
FOR LEGEND AND SYMBOLS SEE DRAWING NO. 6148-5000



MDA MENENDEZ-DONNELL & ASSOCIATES, INC. GCPS GENERAL CATHODIC PROTECTION SERVICES, INC.		ATLANTIC DIVISION NAVAL FACILITIES ENGINEERING COMMAND NORFOLK, VIRGINIA	
CATHODIC PROTECTION SURVEY			
MARINE CORPS BASE, CAMP LEJEUNE, NORTH CAROLINA SOIL RESISTIVITY SURVEY & PIPE/SOIL POTENTIAL SURVEY FOR WATER SYSTEM (AREA 19)			
DES. DR. J. CRUZ SCALE GRAPHIC	CK. J. MESZAROS APP. DATE JAN. 14, 1985	DWG. NO. 6148-5017	REV.

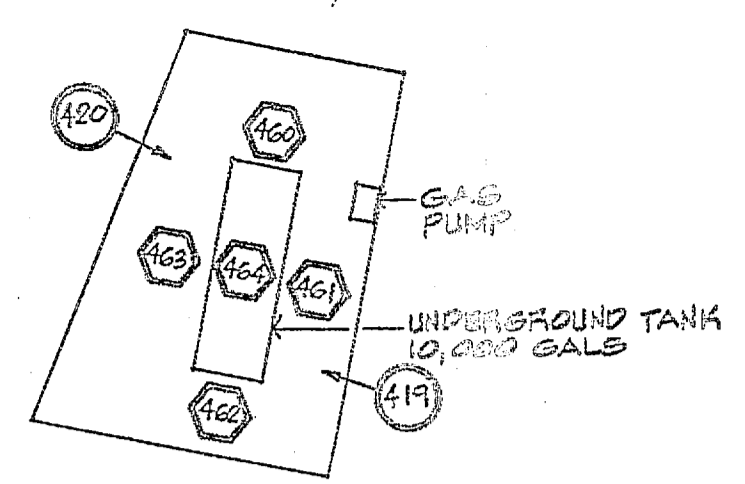
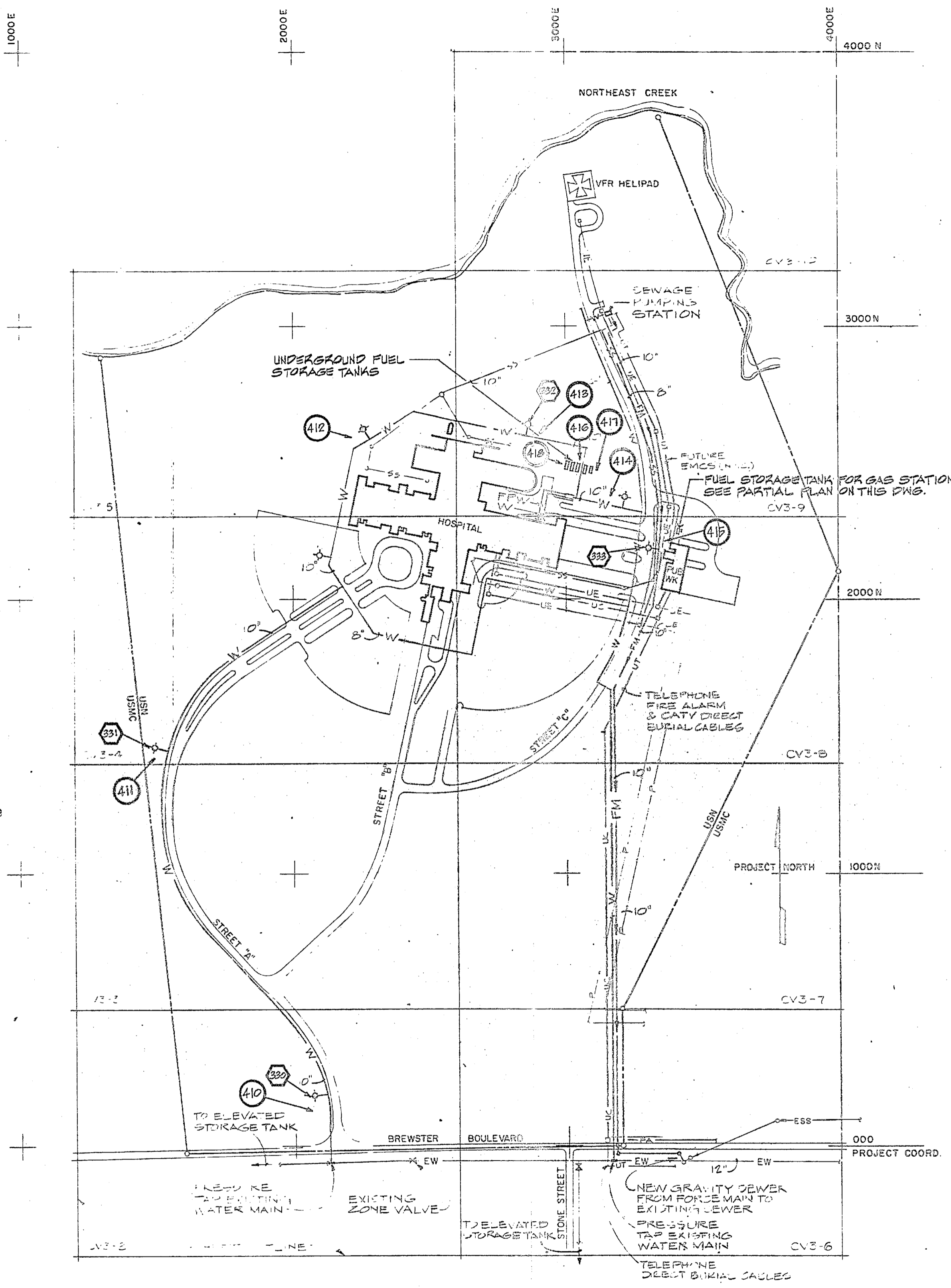


NOTE:
FOR LEGEND AND SYMBOLS SEE DRAWING NO. 6148-5000



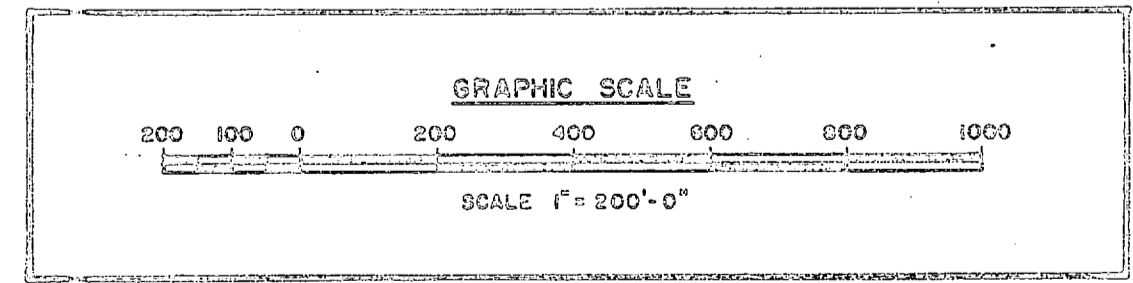
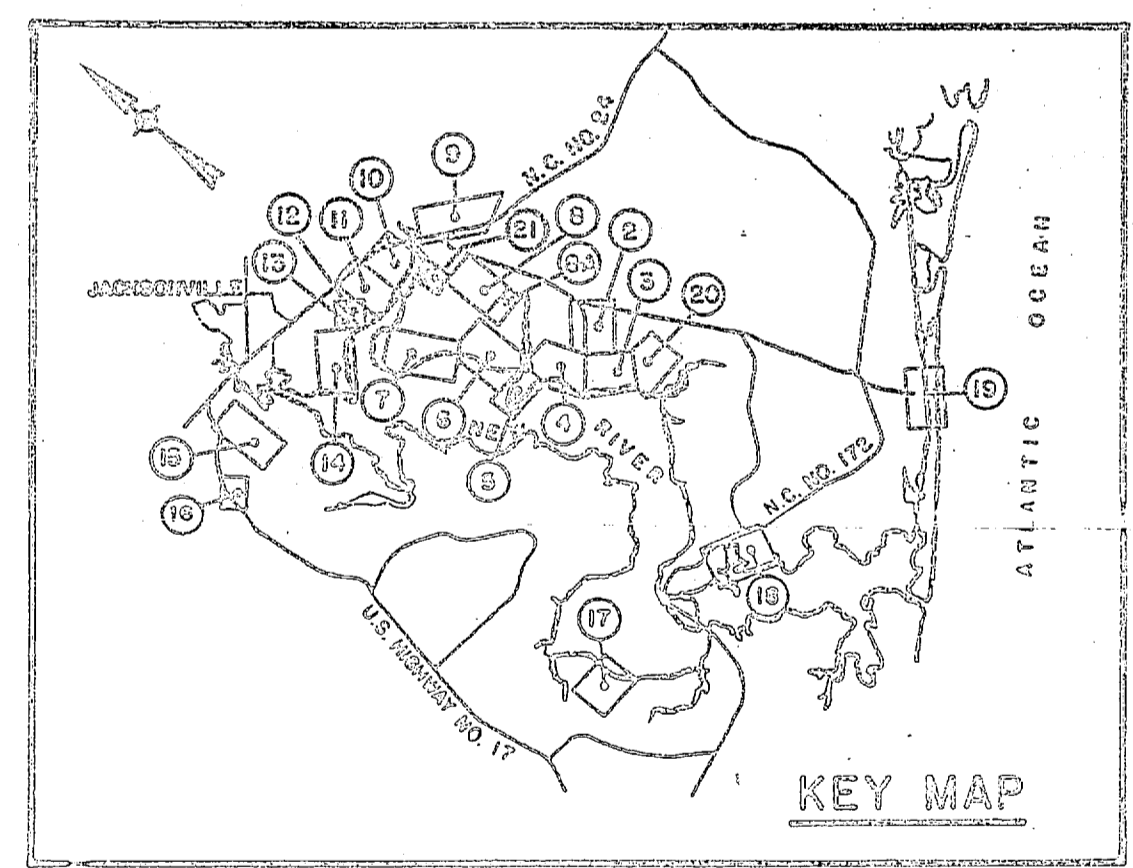
MDA MENENDEZ-DONNELL & ASSOCIATES, INC.	ATLANTIC DIVISION NAVAL FACILITIES ENGINEERING COMMAND NORFOLK, VIRGINIA	
GCPS GENERAL CATHODIC PROTECTION SERVICES, INC.	CATHODIC PROTECTION SURVEY	
MARINE CORPS BASE, CAMP LEJEUNE, NORTH CAROLINA		
SOIL RESISTIVITY SURVEY & PIPE/SOIL POTENTIAL SURVEY FOR WATER SYSTEM (AREA 20)		
DES. DR. J. CRUZ	CK. J. MESZAROS APR. DATE JAN. 14, 1985	DWG. NO. 6148-5018 REV.
SCALE GRAPHIC		



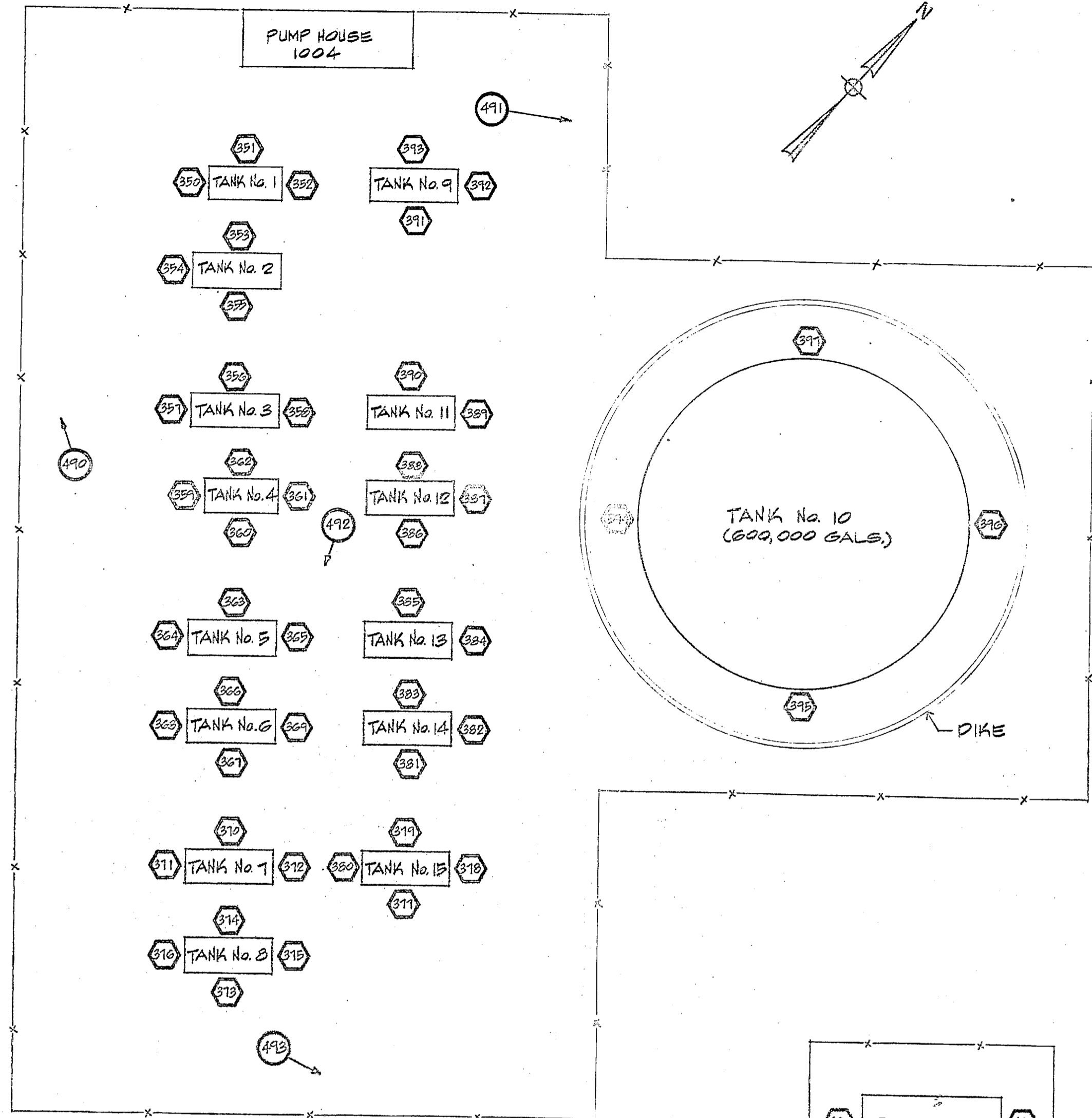


FUEL TANK AT GAS STATION
NOT TO SCALE

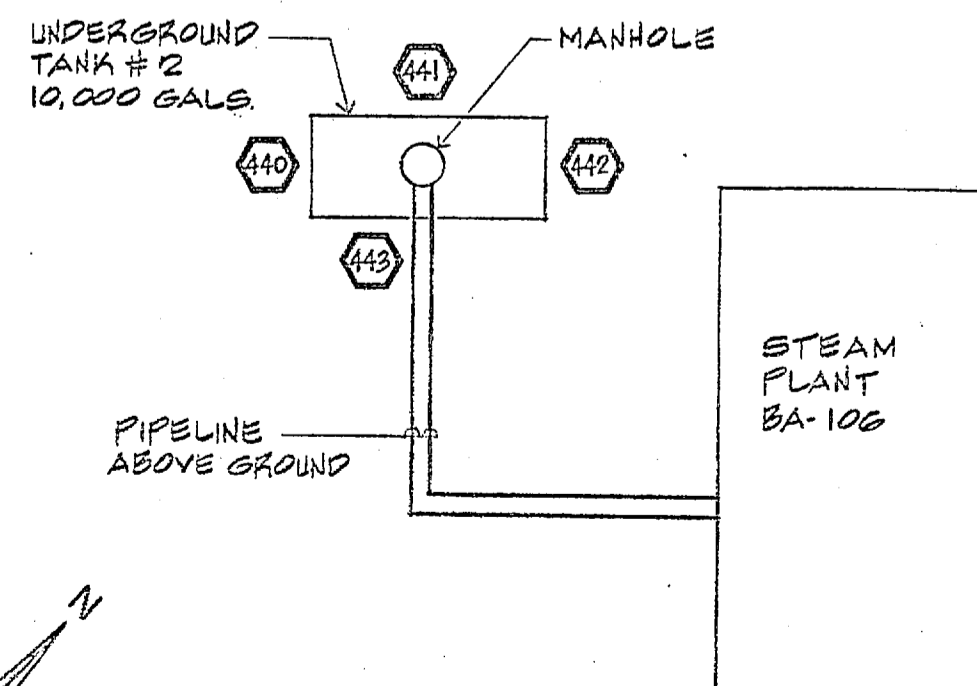
NOTE:
FOR LEGEND AND SYMBOLS SEE DRAWING NO. 6148-5000



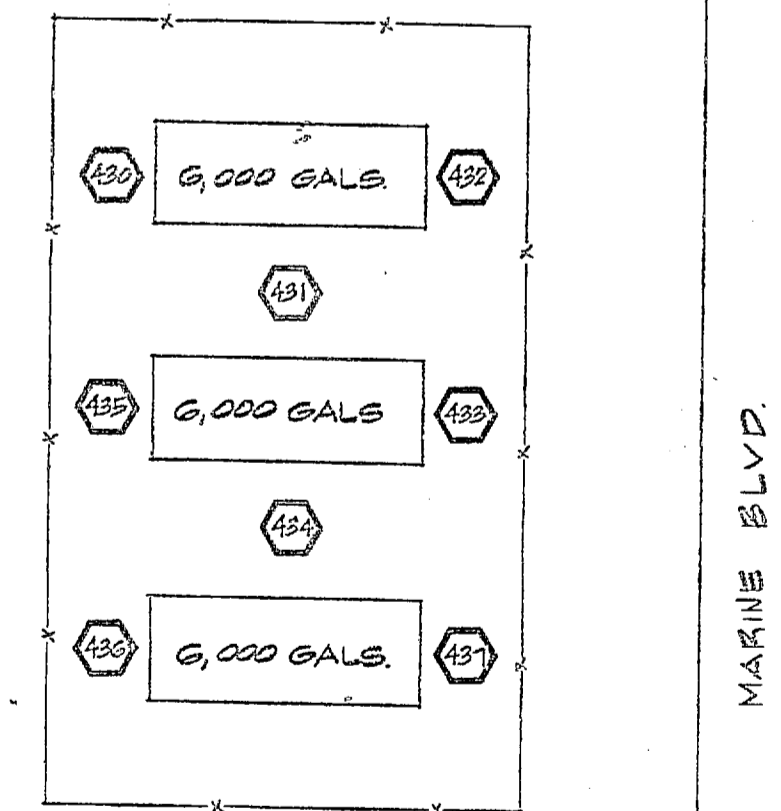
MDA MENENDEZ-DONNELL & ASSOCIATES, INC. GCPS GENERAL CATHODIC PROTECTION SERVICES, INC.		ATLANTIC DIVISION NAVAL FACILITIES ENGINEERING COMMAND NORFOLK, VIRGINIA	
CATHODIC PROTECTION SURVEY			
MARINE CORPS BASE, CAMP LEJEUNE, NORTH CAROLINA SOIL RESISTIVITY SURVEY & PIPE/SOIL POTENTIAL SURVEY FOR WATER SYSTEM (AREA 21)			
DE. DR J. CHAZ SCALE GRAPHIC	EN. J. MARZAROS APP. DATE JAN. 14, 1993	DWG. NO. 6148-5019	REV.



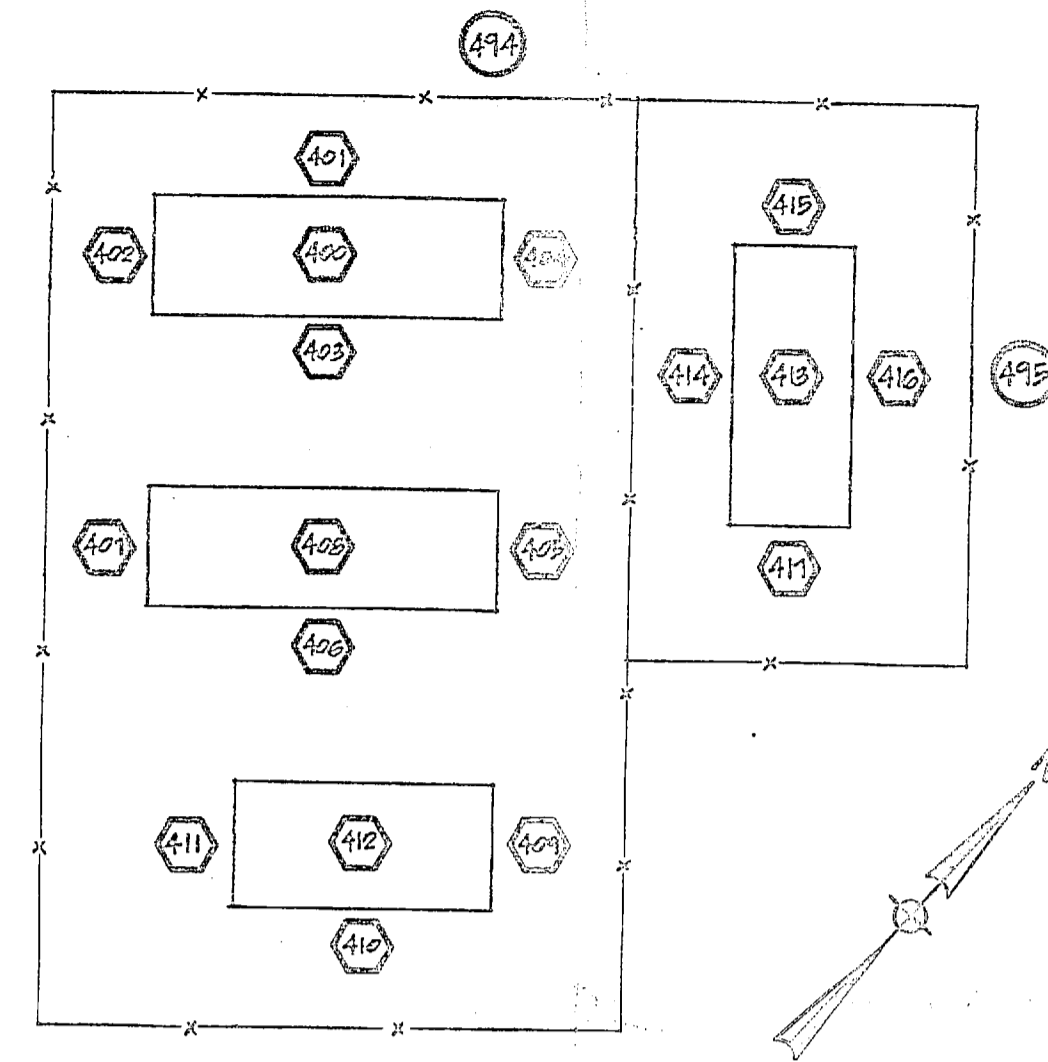
TANK FARM AT INDUSTRIAL AREA
NOT TO SCALE



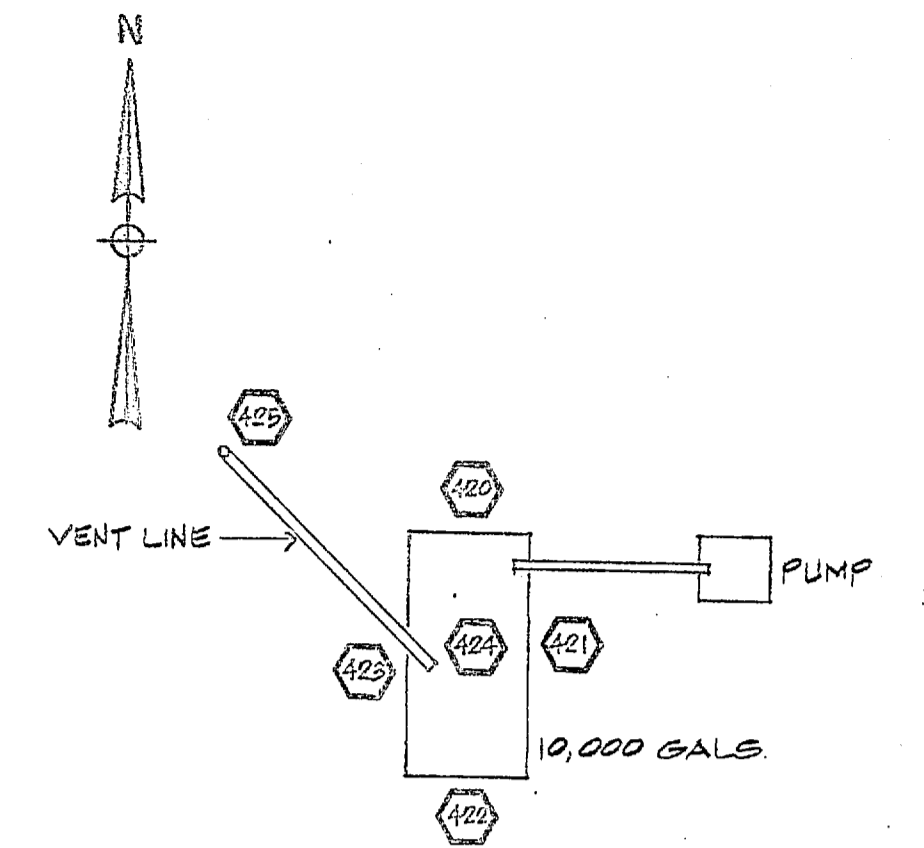
FUEL TANK AT ONSLOW BEACH AREA
NOT TO SCALE



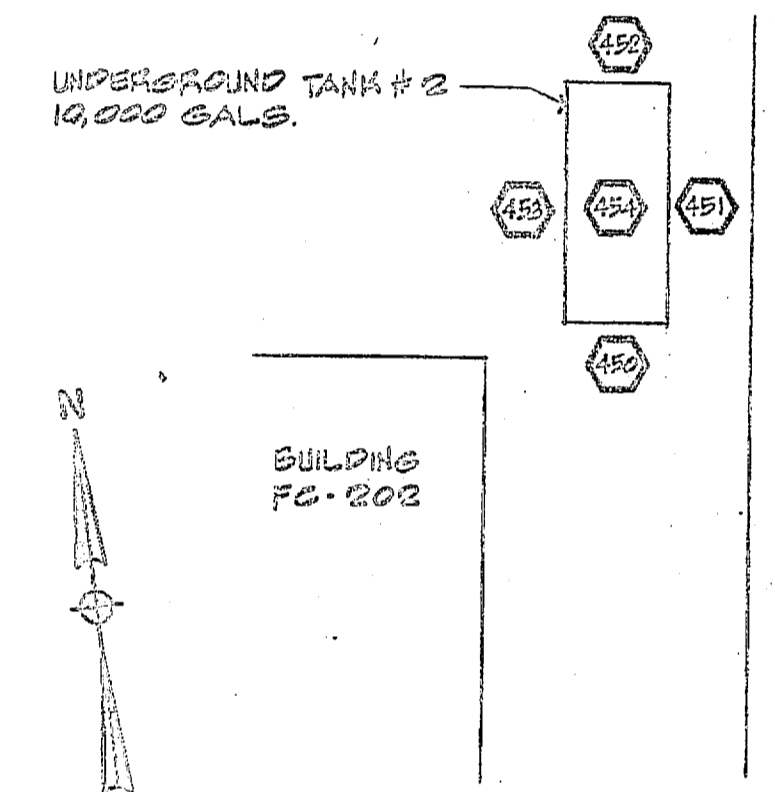
GAS TANK AT COURTHOUSE BAY AREA
NOT TO SCALE



MAIN EXCHANGE GAS STORAGE TANK
NOT TO SCALE



GAS TANK AT RIFLE RANGE AREA
NOT TO SCALE



FUEL TANK AT FRENCH CREEK AREA
NOT TO SCALE

NOTE:
FOR LEGEND AND SYMBOLS SEE DRAWING NO. 6148-5000

MDA MENENDEZ-DONNELL & ASSOCIATES, INC. GCPS GENERAL CATHODIC PROTECTION SERVICES, INC.	ATLANTIC DIVISION NAVAL FACILITIES ENGINEERING COMMAND NORFOLK, VIRGINIA	
	CATHODIC PROTECTION SURVEY	
MARINE CORPS BASE, CAMP LEJEUNE, NORTH CAROLINA		SOIL RESISTIVITY SURVEY & PIPE/SOIL POTENTIAL SURVEY FOR UNDERGROUND FUEL TANKS
DES. DR. J. CRUZ SCALE: NOT TO SCALE	CHK. J. MESZAROS APP. DATE JAN. 14, 1985	DWG. NO. 6148-5020 REV.

