
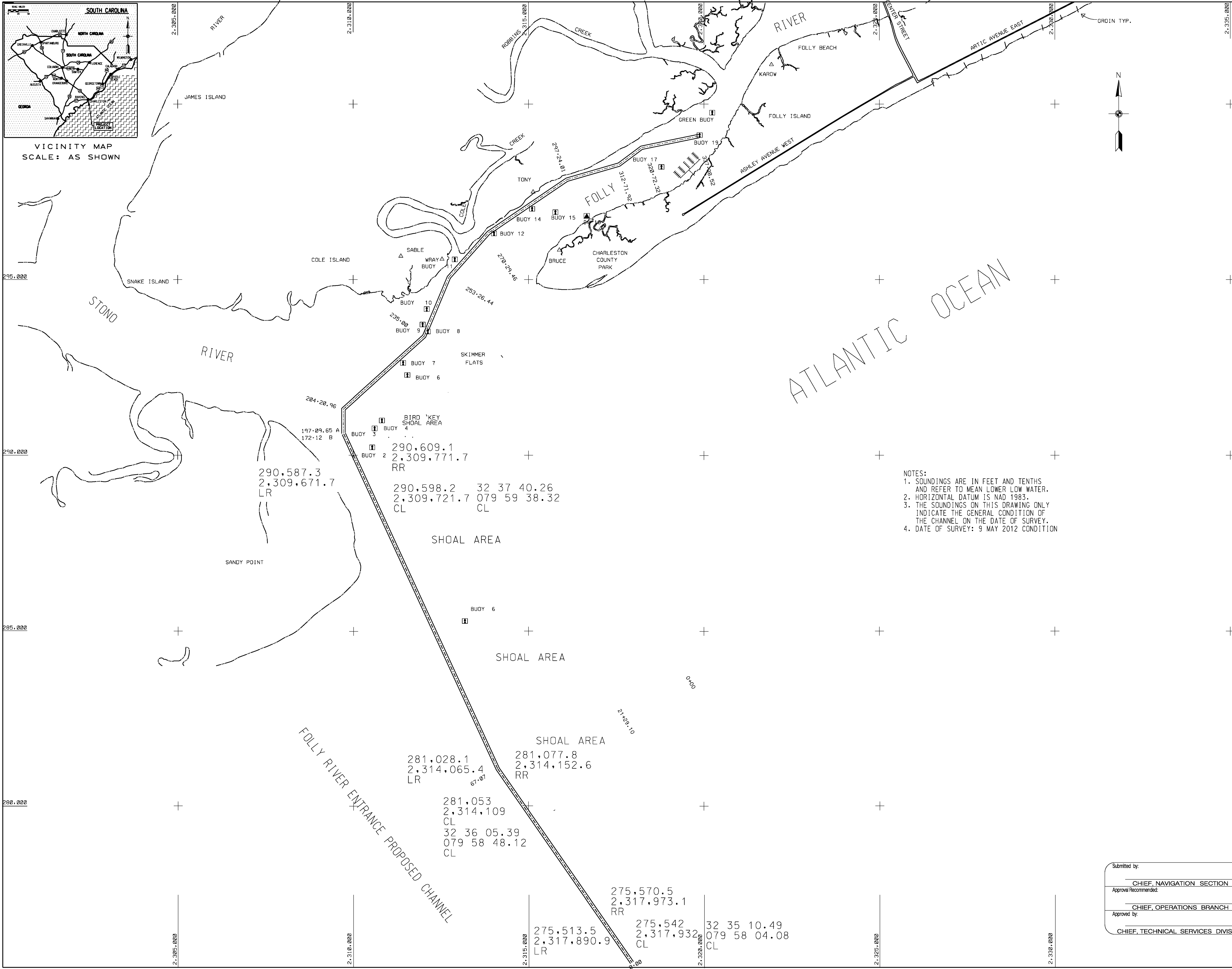


VICINITY MAP
SCALE: AS SHOWN



DATE	APPROVAL	DESCRIPTION

NOTES:
 1. SOUNDINGS ARE IN FEET AND TENTHS AND REFER TO MEAN LOWER LOW WATER.
 2. HORIZONTAL DATUM IS NAD 1983.
 3. THE SOUNDINGS ON THIS DRAWING ONLY INDICATE THE GENERAL CONDITION OF THE CHANNEL ON THE DATE OF SURVEY.
 4. DATE OF SURVEY: 9 MAY 2012 CONDITION

DESIGNED BY: [blank]	DATE: 12 JUNE 12
DRAWN BY: MFY	DESIGN NO: 9438
CHECKED BY: [blank]	DRAWING CODE: [blank]
SUBMITTED BY: [blank]	FILE NAME: [blank]
	PROJ DATE: [blank]
	DWG SCALE: 1" = 100'


U.S. ARMY ENGINEER DISTRICT
 CORPS OF ENGINEERS
 CHARLESTON SOUTH CAROLINA

Submitted by: _____
 CHIEF, NAVIGATION SECTION
 Approval Recommended:

 CHIEF, OPERATIONS BRANCH
 Approved by: _____
 CHIEF, TECHNICAL SERVICES DIVISION

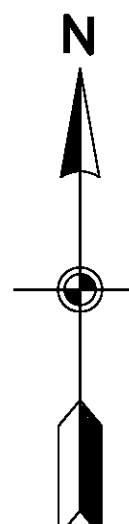
CHARLESTON HARBOR
 FOLLY RIVER ENTRANCE
 AND INSIDE
 9438
 SOUTH CAROLINA
 CHARLESTON COUNTY

SHEET REFERENCE NUMBER:
 SHEET 1 OF 6



SHOAL AREA

BUOY 6



SHOAL AREA

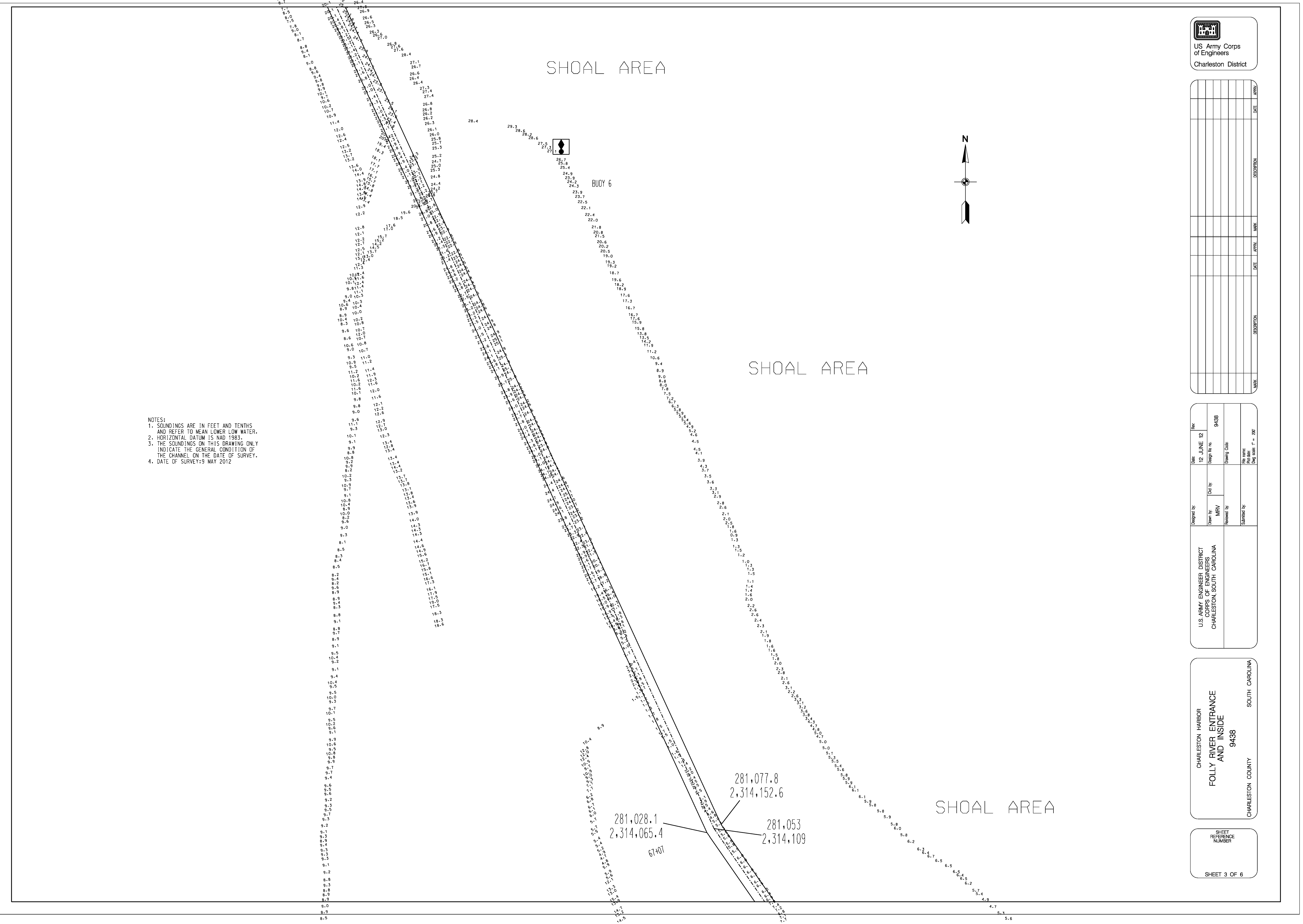
NOTES:
 1. SOUNDINGS ARE IN FEET AND TENTHS AND REFER TO MEAN LOWER LOW WATER.
 2. HORIZONTAL DATUM IS NAD 1983.
 3. THE SOUNDINGS ON THIS DRAWING ONLY INDICATE THE GENERAL CONDITION OF THE CHANNEL ON THE DATE OF SURVEY.
 4. DATE OF SURVEY: 9 MAY 2012

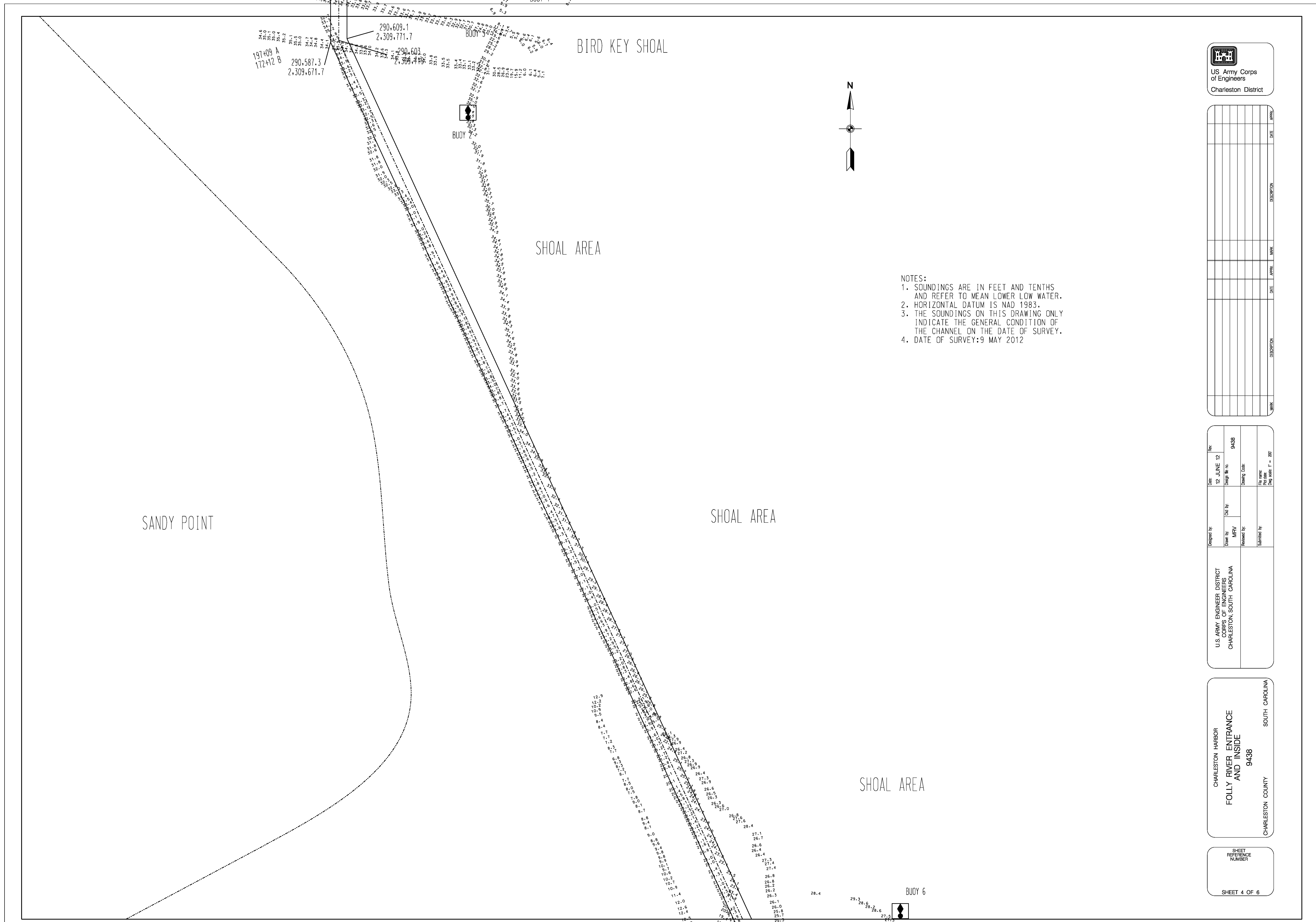
DATE	DESCRIPTION	BY	CHK

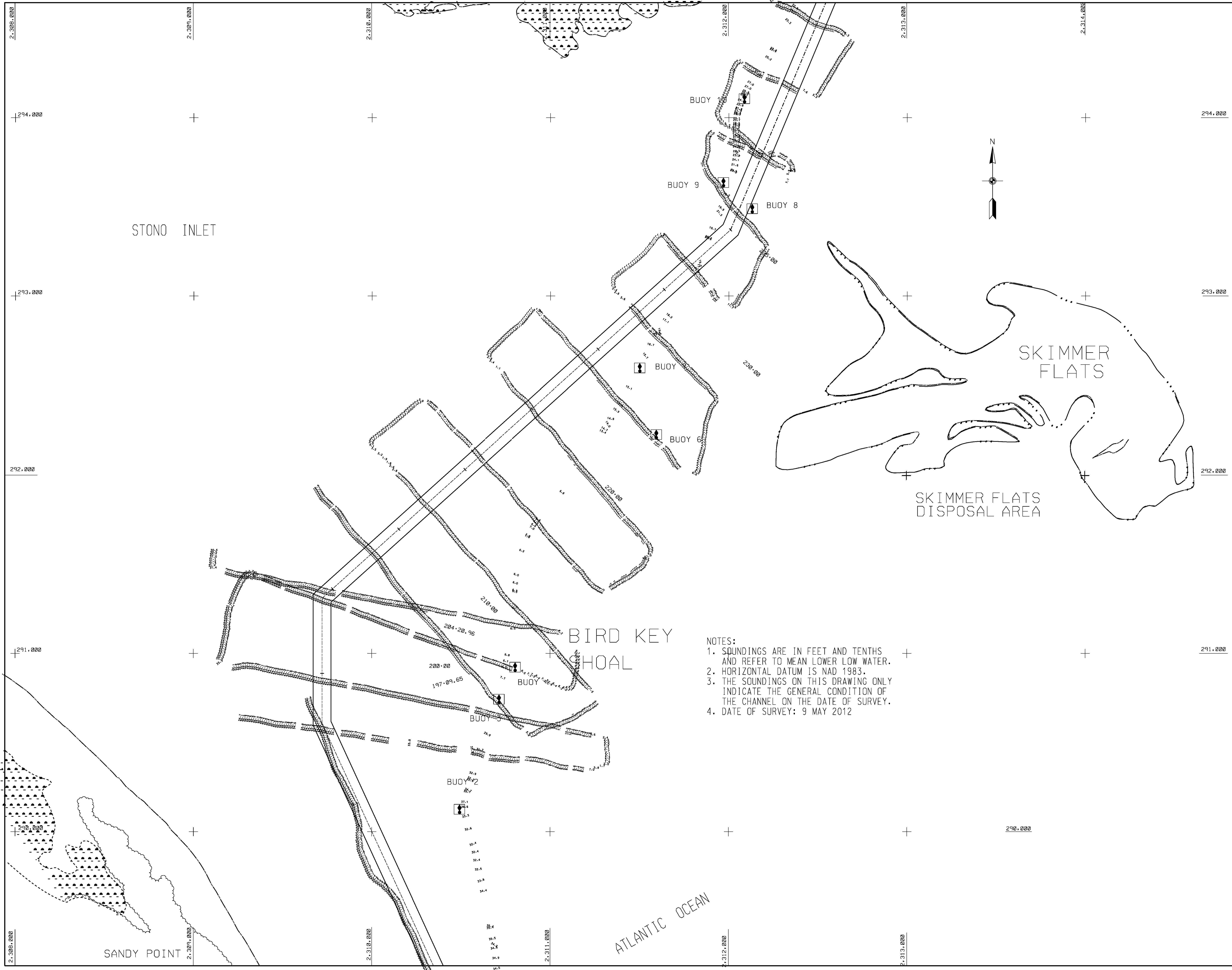
U.S. ARMY ENGINEER DISTRICT CHARLESTON DISTRICT CHARLESTON, SOUTH CAROLINA	Designed by:	MRV	Checked by:	9488
	Drawn by:	MRV	Design Code:	9488
CHARLESTON HARBOR FOLLY RIVER ENTRANCE AND INSIDE	Reviewed by:			
	Submitted by:			
SOUTH CAROLINA		Sheet name:		9488
CHARLESTON COUNTY		Drawing Code:		9488
		Scale:		As Shown

CHARLESTON HARBOR
 FOLLY RIVER ENTRANCE
 AND INSIDE
 9488
 SOUTH CAROLINA
 CHARLESTON COUNTY

SHEET
 REFERENCE
 NUMBER
 SHEET 3 OF 6







STONO INLET

SKIMMER FLATS


SKIMMER FLATS DISPOSAL AREA

BIRD KEY SHOAL

ATLANTIC OCEAN

SANDY POINT

- NOTES:
1. SOUNDINGS ARE IN FEET AND TENTHS AND REFER TO MEAN LOWER LOW WATER.
 2. HORIZONTAL DATUM IS NAD 1983.
 3. THE SOUNDINGS ON THIS DRAWING ONLY INDICATE THE GENERAL CONDITION OF THE CHANNEL ON THE DATE OF SURVEY.
 4. DATE OF SURVEY: 9 MAY 2012

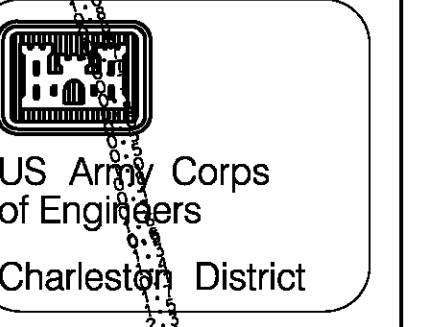


DATE	DESCRIPTION	BY	APPROVED

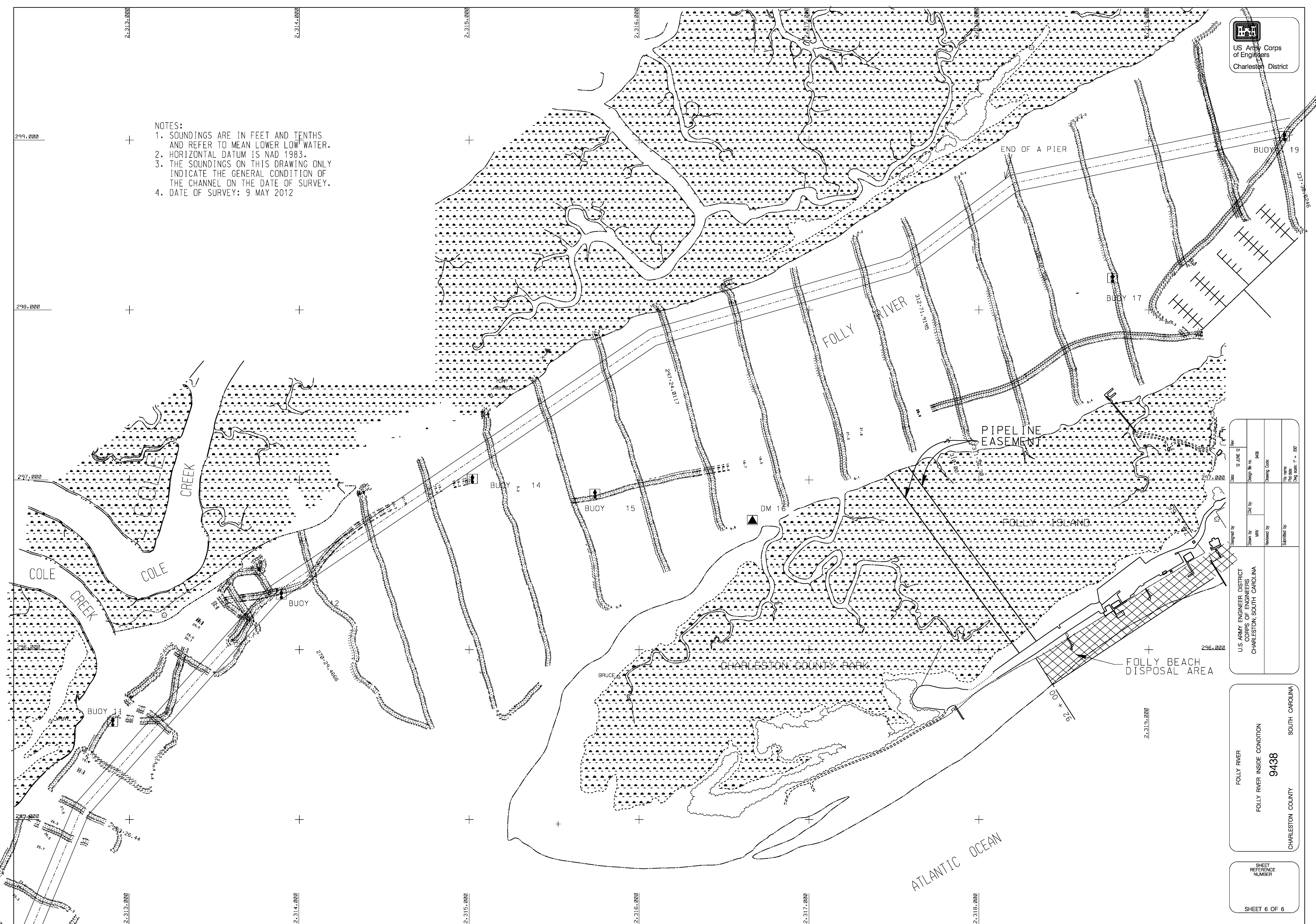
Designed by:	Drawn by:	Checked by:	Reviewed by:	Submitted by:
	MFV			
Date:	12 JUNE 12	Design file no:	9438	
U.S. ARMY ENGINEER DISTRICT CHARLESTON, SOUTH CAROLINA				

FOLLY RIVER
FOLLY RIVER INSIDE CONDITION
9438
CHARLESTON COUNTY SOUTH CAROLINA

SHEET REFERENCE NUMBER
SHEET 5 OF 6



NOTES:
 1. SOUNDINGS ARE IN FEET AND TENTHS AND REFER TO MEAN LOWER LOW WATER.
 2. HORIZONTAL DATUM IS NAD 1983.
 3. THE SOUNDINGS ON THIS DRAWING ONLY INDICATE THE GENERAL CONDITION OF THE CHANNEL ON THE DATE OF SURVEY.
 4. DATE OF SURVEY: 9 MAY 2012



Designed by	9 JUNE 12
Drawn by	DA8
Checked by	DA8
Reviewed by	
Submitted by	
File name	FOLLYRIVER.dwg
Plot date	11 JUN 2012
Plot scale	1" = 200'

U.S. ARMY ENGINEER DISTRICT
 CORPS OF ENGINEERS
 CHARLESTON, SOUTH CAROLINA

FOLLY RIVER
 FOLLY RIVER INSIDE CONDITION
9438
 CHARLESTON COUNTY SOUTH CAROLINA

SHEET REFERENCE NUMBER
 SHEET 6 OF 6