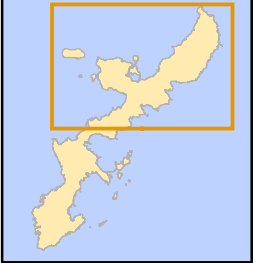
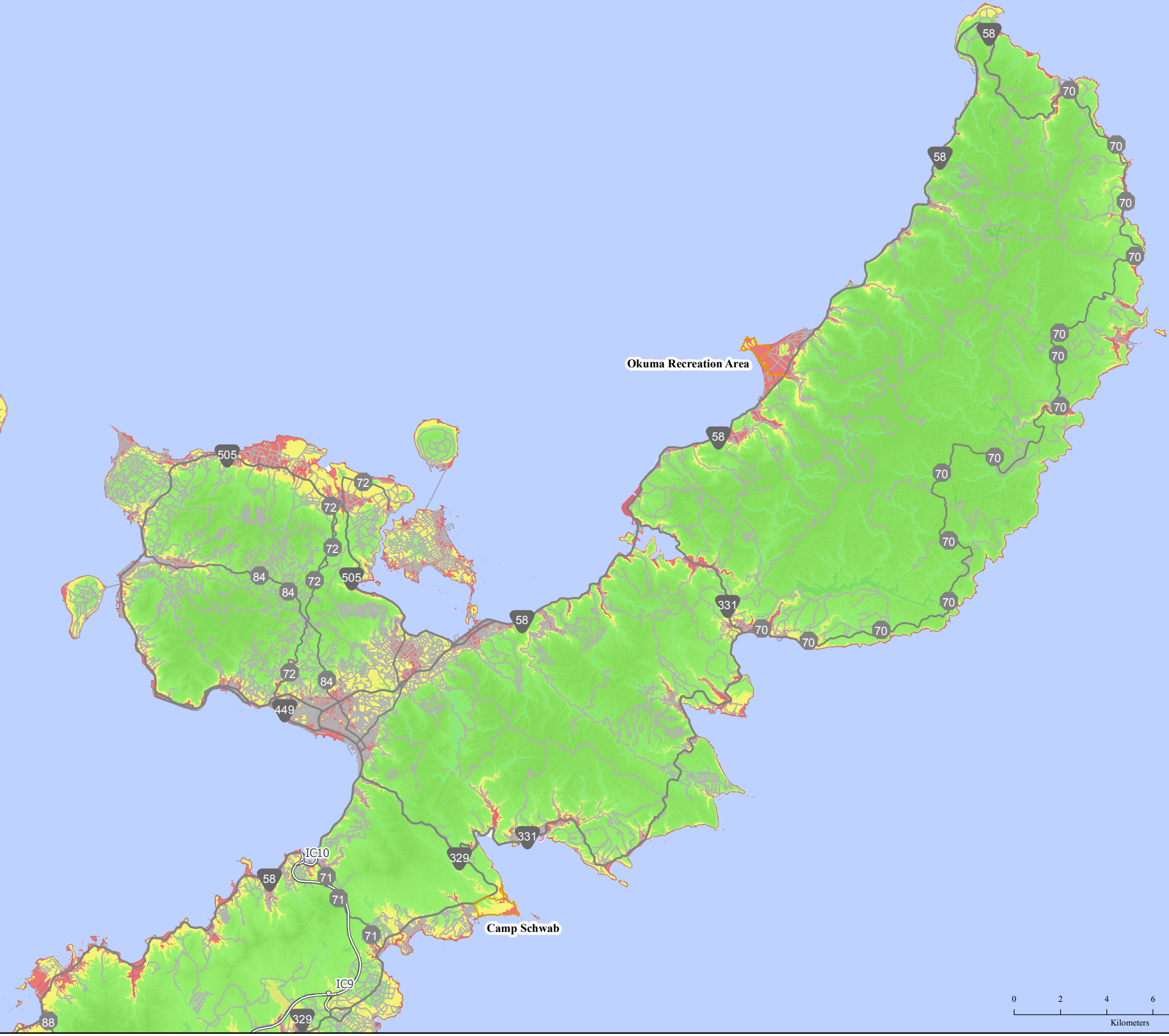


Area C North



Tsunami Flood Zone

- 0 - 30 ft
- 31 - 100 ft
- 101 ft and above

Installation Boundary

- Expressway
- National Highway
- Regional Highway
- Other Roads

Scale = 1:180,000

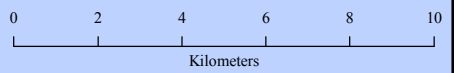
Japanese Geodetic Datum 2000
Zone 15

Data Updated: May-16-2012
Map Prepared: May-16-2012
File Name: EvacuationArea_C_North.pdf
Location: Projects\EvacuationArea\Plot_Files

UNITED STATES MARINE CORPS
MARINE CORPS INSTALLATIONS PACIFIC
CAMP SMEDLEY D. BUTLER



ACIS G-F
FSMR, GIS Section
OKINAWA, JAPAN



UNCLASSIFIED

Disclaimer: Although every effort has been made to ensure the accuracy of information, errors and conditions originating from the physical sources used to develop the database may be reflected in the data supplied. The requestor must be aware of data conditions and ultimately bear responsibility for the appropriate use of the information with respect to possible errors, original map scale, collection methodology, currency of data, and other specific conditions to certain data.