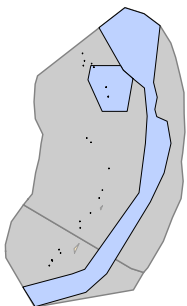
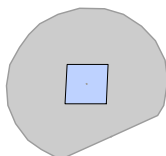


Marine National Monuments in the Pacific Islands Region

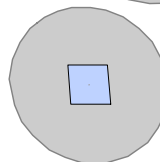
Marianas Trench National Marine Monument
96,714 / 375,274



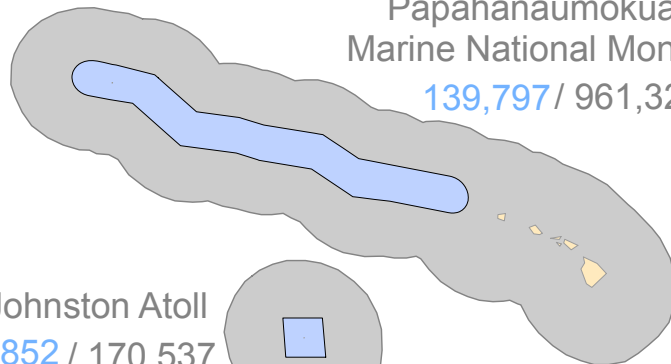
Wake Island
14,148 / 157,240



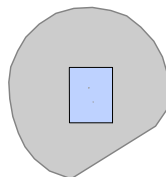
Johnston Atoll
13,852 / 170,537



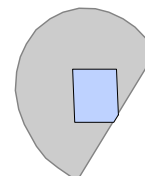
Papahānaumokuākea Marine National Monument
139,797 / 961,324



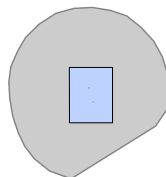
Pacific Remote Islands Marine National Monument



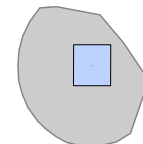
Kingman Reef and Palmyra Atoll
20,660 / 136,101



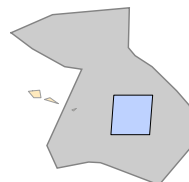
Howland and Baker Islands
19,751 / 167,408





Jarvis Island
13,718 / 122,430



Rose Atoll Marine National Monument
13,436 / 156,703



Total: 332,076 / 2,247,017 Square Miles -or- approximately 15%

 NMFS Pacific Island Region
 Monument Boundaries