



# Atmospheric Radiation Measurement

Climate Research Facility  
U.S. Department of Energy

## annual report 2004





Department of Energy  
Washington, DC 20585

December 1, 2004

Subject: Annual Report for the Atmospheric Radiation Measurement Program and Climate Research Facility

In 1989, DOE established the Atmospheric Radiation Measurement (ARM) Program to improve the treatment of clouds and radiation processes in global climate models. Research efforts progressed during the following decade, and the Program succeeded in establishing the infrastructure and scientific collaborations needed to conduct cutting-edge cloud and radiation investigations. As a result, three instrumented locations – in Oklahoma, Alaska, and the tropics – now provide continuous measurements of atmospheric properties from a variety of climatic conditions. Because of the potential for this infrastructure to contribute to the study of climate change among the broader national and international scientific community, DOE designated the ARM infrastructure as a national user facility in 2003.

To promote the ARM Climate Research Facility (ACRF) to a broader set of users while continuing to serve ARM research needs, 2004 represented a year of significant challenge and change:

- ARM Mobile Facility – completed engineering and development of a new facility with the same capabilities as the fixed research sites, but with the added benefit of portability.
- ACRF Science Board – established an 11-member panel of experts from the ARM Program and the external scientific community to review proposals for use of the Facility to ensure scientific merit.
- Field Campaigns – developed a new, easier process for researchers to submit field campaign proposals via the website, as well as related planning, tracking, and documentation tools.
- Website Overhaul – completely restructured the aging website design and incorporated ACRF information into new structure, including a review of nomenclature to ease understanding through more common terminology in online and print documentation.

In addition to these achievements, ARM investigators published their research in approximately 150 journal articles this year, and the ARM Science Plan was updated. Reflecting the maturity of the ARM science program, this guiding document briefly describes the scientific accomplishments achieved since the outset of the Program, and provides a direction and plan for future ARM research activities.

With the achievements of 2004, the ACRF is well positioned to contribute to continuing ARM advances in cloud and radiation research, as well as broader climate change research efforts throughout the world.

Thank you for your interest in and support of DOE's ongoing climate research efforts.

Wanda R. Ferrell, Ph.D.  
ARM Program Manager  
Climate Change Research Division







# Table of Contents

<b>Program Overview</b> .....	4
The Role of Clouds in Climate.....	4
ARM Science Goals.....	4
ARM Climate Research Facility: Successful Science Program Leads to User Facility Designation.....	5
Sites Around the World Enable Real Observations.....	5
State-of-the-Art Instrumentation Yields Comprehensive Data Sets.....	7
Science Team Approach Encourages Collaboration.....	8
Working Groups Provide Leadership, Focus on Specific Problems.....	8
Oversight Ensures Relevant Science, Promotes Facility Use.....	9
Global Program Managed by Many.....	10
Fiscal Year 2004 Budget Summary and User Statistics.....	11
<b>Key Accomplishments</b> .....	12
Research Highlights.....	12
• <i>Weather Prediction and Climate Simulation: A Meeting of the Models</i>	
• <i>Out With the Old, In With the New: McICA to Replace Traditional Cloud Overlap Assumptions</i>	
• <i>For Estimates of Cloud Optical Thickness, Simple Equation is Good Enough</i>	
• <i>ARM Program Surface Measurements for Aerosol Profiles Shown to Represent Integrated Column Measurements</i>	
Featured Field Campaigns.....	15
• <i>AIRS Water Vapor Experiment-Ground</i>	
• <i>Arctic Winter Water Vapor IOP</i>	
• <i>Diffuse Irradiance IOP</i>	
Infrastructure Achievements.....	18
• <i>Site Operations</i>	
• <i>Instrument Enhancements</i>	
• <i>Data Delivery</i>	
• <i>Communication, Education, and Outreach</i>	
<b>FY 2004 Field Campaigns</b> .....	25
<b>FY 2004 Publications</b> .....	27

# Program Overview

## The Role of Clouds in Climate

*Previous research has shown that cloud radiative forcing and feedbacks are one of the major sources of uncertainty in simulations of climate change over the next century. The ARM Program focuses on obtaining continuous field measurements of atmospheric properties and processes, and from these measurements, developing data products that promote the advancement of climate models.*

Like a rock that slowly wears away beneath the pressure of a waterfall, planet earth's climate is almost imperceptibly changing. Glaciers are getting smaller, droughts are lasting longer, and "extreme weather events" like fires, floods, and tornadoes are occurring with greater frequency. Why? Part of the answer is clouds and the amount of solar radiation they reflect or absorb. These two factors—clouds and radiative transfer—represent the greatest source of error and uncertainty in the current generation of general circulation models used for climate research and simulation.

The U.S. Global Change Research Act of 1990 established an interagency program within the Executive Office of the President to coordinate U.S. agency-sponsored scientific research designed to monitor, understand, and predict changes in the global environment. To address the need for new research on clouds and radiation, the U.S. Department of Energy (DOE) established the **Atmospheric Radiation Measurement (ARM) Program**. As part of the DOE's overall Climate Change Science Program, a primary objective of the ARM Program is improved scientific understanding of the fundamental physics related to interactions between clouds and radiative feedback processes in the atmosphere.

## ARM Science Goals

One of the DOE's major goals is to develop global climate models capable of simulating the timing and magnitude of greenhouse gas-induced global warming and the regional effects of such warming. Therefore, the goal of the ARM Program is to improve the treatment of clouds and radiation processes in global climate models.

ARM's goal is addressed through a combination of continuous ground-based observations, data analysis, modeling of local and regional physics, and development of parameterizations for global models. Through these activities, the ARM Program seeks the answers to two principal questions:

- How accurate are both longwave and shortwave radiative transfer calculations for any given column of the atmosphere?
- How well can cloud properties in a column of the atmosphere be predicted from knowledge of larger scale atmospheric properties?



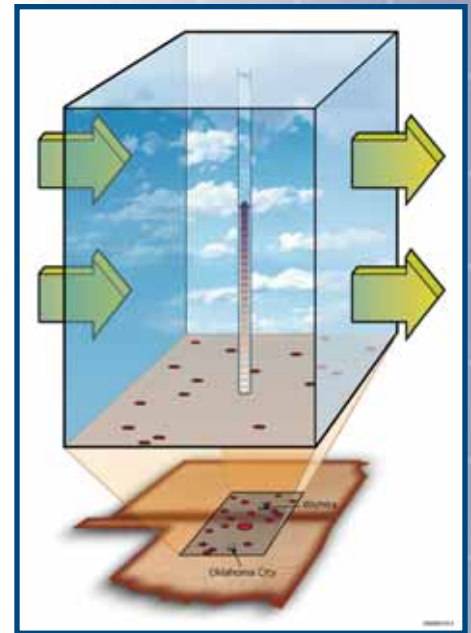
*ARM researchers are studying the natural phenomena that occur in clouds, and how those cloud conditions affect the sun's incoming and outgoing energy and, in the longer term, our climate.*

Because of the complexity and global scope of the research involved in answering these questions, the ARM Program collaborates extensively with other laboratories, agencies, universities, and private firms in gathering and sharing data. This collaborative approach allows ARM to leverage its investment in **research sites, instruments, data, and science** to gain the knowledge necessary to improve the accuracy of the computer models used to simulate global and regional climate changes.

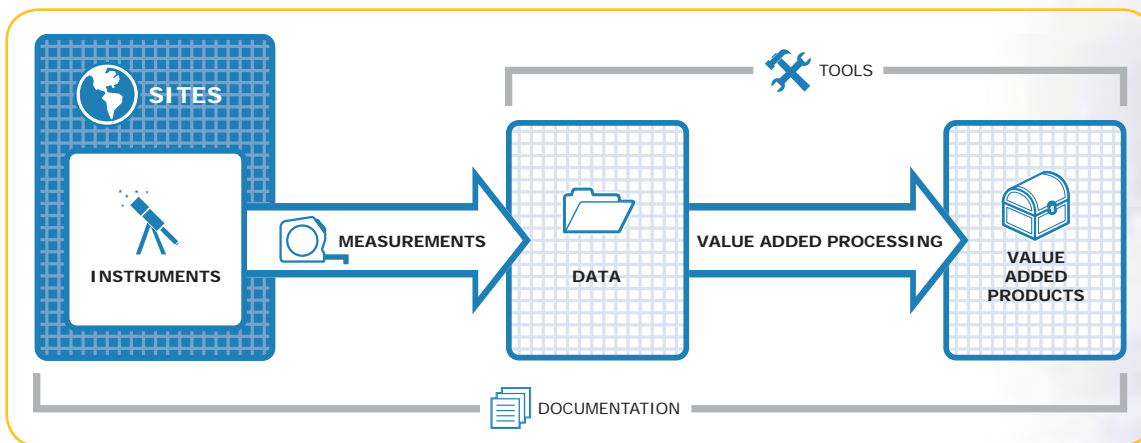
# ARM Climate Research Facility: Successful Science Program Leads to User Facility Designation

Through the ARM Program, the DOE funded the development of several highly instrumented ground stations for studying cloud formation processes and their influence on radiative transfer, and for measuring other parameters that determine the radiative properties of the atmosphere. This scientific infrastructure, and resultant data archive, is a valuable national and international asset for advancing scientific knowledge of Earth systems. In fiscal year (FY) 2003, the DOE designated the ARM sites as a national scientific user facility: the **ARM Climate Research Facility (ACRF)**. The ACRF has enormous potential to contribute to a wide range of interdisciplinary science in areas such as meteorology, atmospheric aerosols, hydrology, biogeochemical cycling, and satellite validation, to name only a few.

Three primary locations—the Southern Great Plains (SGP), Tropical Western Pacific (TWP), and North Slope of Alaska (NSA)—and the portable ARM Mobile Facility are heavily instrumented to collect massive amounts of atmospheric measurements needed to create data files. Using these data, ARM scientists are studying the effects and interactions of sunlight, radiant energy, and clouds to understand their impact on temperatures, weather, and climate. As part of this effort, ARM scientists and ACRF infrastructure staff provide value-added processing to the data files to create new data streams called value-added products. Software tools are then provided to help open and analyze these products. Program documentation, from setting up the sites to developing the value-added products, is available for each step in this process.



*The dynamic nature of clouds presents a difficult challenge in applying properties in a single column of the atmosphere to larger scale scenarios.*



## Sites Around the World Enable Real Observations

A central feature of the ACRF is a set of instrumented field research locales for measuring atmospheric radiation and the properties controlling this radiation, such as the distribution of clouds and water vapor. To obtain the most useful climate data, three locales were chosen that represent a broad range of weather conditions.





The SGP site in Oklahoma provides a wide variability of climate cloud type and surface flux properties, and large seasonal variation in temperature and specific humidity.

## Southern Great Plains

The SGP site was the first field measurement site established by ARM. The SGP experiences a wide variety of cloud types and surface flux properties, as well as large seasonal variations in temperature and specific humidity. The site consists of a highly instrumented Central Facility near Lamont, Oklahoma, and smaller facilities scattered over approximately 142,450 square kilometers in north-central Oklahoma and south-central Kansas. Cooperative partnerships have evolved with a variety of government laboratories and agencies, and also with universities, permitting collaborative use of several state-of-the-science radar and climate observing systems and networks. Collection of continuous measurements at this location began in 1994, with a complete suite of instruments operating since 1996. This site is now the largest and most extensive climate research field site in the world.

**Climate Research Milestone:** In 2004, the SGP celebrated its 10-year anniversary as the world's largest and most extensive climate research field site for studying the effects of clouds and solar radiation on earth's atmosphere. More than 30 specialized in situ and remote-sensing instrument clusters for measuring surface and atmospheric properties are located at facilities throughout the site. The complete suite of permanent instruments at the SGP site provides a 10-year collection of unprecedented data for the scientific community as they investigate the causes and effects of global climate change.



Due to the consistently warmest sea surface temperatures on the planet, the TWP locale plays an important role in the interannual variability observed in the global climate system.

## Tropical Western Pacific

The TWP locale spans an area roughly between 10°N to 10°S of the equator from Indonesia to the dateline. This area—referred to as the Pacific “warm pool”—is characterized by warm sea temperatures, deep and frequent atmospheric convection, high rain rates, strong coupling between the atmosphere and ocean, and substantial variability associated with El Niño. Three instrumented sites operate in the TWP locale. The first of these sites was established in 1996 on Manus Island, Papua New Guinea. Site operations on Manus are conducted in collaboration with the Papua New Guinea National Weather Service. The second TWP site was established on Nauru Island in 1998. Nauru operations are performed with the cooperation of the Nauru Department of Island Development and Industry. A third TWP facility began operating in April 2002 at Darwin, Australia, in partnership with the Australian Bureau of Meteorology. This facility collects data typical of tropical land convection and monsoon circulations.

**Early Results of Nauru Island Effect Study:** Low-level cloud plumes—shallow, cumulus clouds induced by islands that are conveyed by wind—have little effect on the total radiation budget in the tropics, but do have the potential to bias cloud and radiation measurements. To identify the occurrence of island-induced clouds and to quantify their effect on measurements at the TWP, researchers conducted a study at the TWP Nauru Island site. Principal findings showed that the island increased the amount of low cloud on the leeward side of the island from about 20% cloud cover to 30% cloud cover; the amount of middle and high cloud was not affected. This study enabled ARM scientists to develop analysis techniques to detect when an island influence is occurring and how surface measurements may be affected by the island-induced clouds. The study is also allowing scientists to quantify the extent of the island influence on cloud statistics and the impact on surface radiation. This information is important for the ARM Program, as well as for other programs that maintain small island measurement sites.

## North Slope of Alaska

The NSA locale is situated on the edge of the Arctic Ocean. This area provides important information for ARM research because fundamentally different climate processes—such as planetary heat loss from the poles and extensive sheets of ice that affect solar absorption and sea level—occur at high latitudes. Due to generally cold temperatures, atmospheric water vapor concentrations in the Arctic are quite low, allowing heat energy from the surface to escape through the atmosphere more easily than in other regions. The NSA's principal instrumented facility was installed near Barrow in 1997, followed by a smaller remote site at Atkasuk in 1999. Routine operations at these sites are conducted in partnership with employees of Ukpiaqvik Inupiat Corporation/Science Division.




*The NSA provides data about cloud and radiative processes in the Arctic, which has been identified as one of the regions most sensitive to climate change.*

**Arctic Cloud Properties on CD:** In two separate CD collections, ARM Program collaborators at the National Oceanic and Atmospheric Administration (NOAA) have produced a compendium of cloud microphysical properties from research conducted in the Arctic. The two collections include (1) *Cloud Microphysical Properties from Barrow, Alaska, Version 1 (August 2003)*, a 3-CD series that covers data retrieved in 2000, 2001, and 2002; and (2) *Cloud Microphysical Properties from the Surface Heat Budget of the Arctic Ocean (SHEBA) Project, Version 2 (January 2004)*. ARM data sets and retrieval products from different retrieval techniques were used in both efforts.

## ARM Mobile Facility

The ARM Mobile Facility (AMF) was developed to address science questions beyond those addressed by the “fixed” measurement sites. The AMF is similar to the permanent ARM sites in that it contains many of the same instruments and data systems, but it is designed to be deployed around the world for campaigns lasting up to 18 months. The AMF consists of a minimum of two lightweight shelters, a baseline suite of instruments, data communications, and data systems. Designed to collaborate with other agency experiments (particularly those with aircraft), it also has the ability to host instruments other than the baseline collection. Data streams produced by the AMF will be available to the atmospheric community for use in testing and improving parameterizations in global climate models.



*Portability and flexibility are key elements of the Mobile Facility, designed to further enhance ARM's ability to measure different climate regions.*

**First Deployment Scheduled for 2005:** The first deployment of the AMF is planned to occur at Point Reyes, on the California coast north of San Francisco, in spring 2005. As part of a field campaign to study the microphysical characteristics of marine stratus and, in particular, marine stratus drizzle processes, the AMF will provide a mature instrument system to help fill information gaps in the existing limited surveys of marine stratus microphysical structure. Marine stratus clouds are known to be susceptible to the by-products of fossil fuel consumption, a multi-agency climate change priority.

## State-of-the-Art Instrumentation Yields Comprehensive Data Sets

ARM's approach to instrument development and procurement began with a fundamentally new idea in mind: carry out continuous and simultaneous ground-based observations of the atmospheric column using a suite of passive and active sensors. Previously, most sensors used to investigate atmospheric properties and compositions were strictly research instruments and, in many cases, inadequately understood



*Through the development of a broad range of retrieval techniques using single and multiple data streams, the ARM Program made key advances in the areas of radiation and aerosol parameterizations, cloud properties algorithms, and cloud modeling/parameterizations versus observations and data analysis.*



*To study the effects and interactions of sunlight, radiant energy, and clouds on temperatures, weather, and climate, ARM scientists collect and analyze data obtained over extended periods of time from large arrays of instruments located around the world.*



*A record-breaking 315 people attended the 2004 ARM Science Team Meeting in Albuquerque, New Mexico.*

and calibrated. The goal of ARM's instrument development initiative was to bring existing research instrumentation to the advanced state of development required to allow routine, highly accurate operation in remote areas of the world, and to develop new instrumentation as required.

Because side-by-side comparisons and calibration techniques are critical to instrument understanding, the ACRF routinely sponsors and hosts field campaigns focused on this subject. As a result, the new generation of ground-based remote sensing instruments include millimeter-wave cloud radar, Raman lidar, infrared interferometers using electronic coolers (instead of cryogenics), and updated sky imagers, among others. These instrument arrays represent some of the most sophisticated tools available for conducting atmospheric research.

In addition to the instruments, data on surface and atmospheric properties are also gathered through aircraft, forecast models, satellites, field campaigns, and value-added processing. Once collected, the information is sent to site data systems and reviewed for quality. Approved data are then stored in the Data Archive for use by the atmospheric science community.

## Science Team Approach Encourages Collaboration

ARM's Science Team is a unique collaboration of laboratory, university, agency, and private partners from around the globe. From the United States and abroad, cloud and radiation scientists ranging from senior scientists to post-docs and students comprise the team. Though diverse in geographic location, these science representatives provide the most direct channel through which ARM research results can affect development and evaluation of global climate models. Key support is provided by software and hardware engineers who maintain the infrastructure necessary for advancing ARM Science Team research.

One of the strengths of the Science Team concept is the interaction and information exchange among Science Team members. This occurs primarily through **Working Group** meetings, where focused research plans and assignments are discussed, and the annual **Science Team Meeting**, where everyone comes together to review research progress and the scientific direction of the Program.

## Working Groups Provide Leadership, Focus on Specific Problems

To enable focused research on the various pieces of the cloud physics puzzle, the ARM Program divides its research into key areas, or Working Groups. These groups are the principal organizational structure within the ARM Science Team. Each Working Group concentrates on a specific set of issues related to climate modeling. The Working Groups include:

- **Aerosols** - relate observations of radiative fluxes and radiances to atmospheric composition, and uses these relationships to develop and test parameterizations to accurately predict atmospheric radiative properties



- **Cloud Parameterization and Modeling** - relate observations and data analysis to climate model development and evaluation to improve cloud parameterizations in global climate models
- **Cloud Properties** - develop and implement algorithms that characterize the physical state of the cloudy atmosphere, including cloud occurrence, cloud condensed water amount, and cloud optical properties
- **Instantaneous Radiative Flux** - test radiation parameterizations, particularly for shortwave radiation and cloudy-sky conditions, at the accuracy required for climate studies.

Sometimes, the Science Team identifies an area of research that needs focused attention for a limited time to provide specific information to one or more of the “standing” Working Groups. In these cases, an “ad-hoc” working group is formed. In 2004, the **Clouds with Low Optical (Water) Depths Working Group** was formed to determine the best strategy for accurately measuring clouds with low optical depths and low liquid water paths (below approximately 100 g m<sup>-2</sup>) at ACRF locales.

Focused by sub-discipline, the Working Groups provide a forum for ARM scientists to help shape the program direction and collaborate with each other. Each group includes an infrastructure translator and a science leader to ensure program completeness.

## Oversight Ensures Relevant Science, Promotes Facility Use

Oversight of the ACRF is provided by the DOE ARM Program Manager, representing the advisory committee for the DOE’s Office of Biological and Environmental Research. In addition, a DOE-appointed Science Board reviews research proposals and recommends priorities for increasing the utility of the ACRF. The Science Board coordinates with the ACRF Infrastructure Management Board (IMB) to assess the availability and resource requirements of the proposed facility usage.

The objective of the IMB is to provide fair and equitable distribution of available funds between the fixed site facility infrastructure costs, field campaigns (also known as intensive operational periods, or IOPs) and special projects. An important part of their function is to increase external (non-ARM) use of the ACRF without inhibiting the achievement of ARM scientific progress.

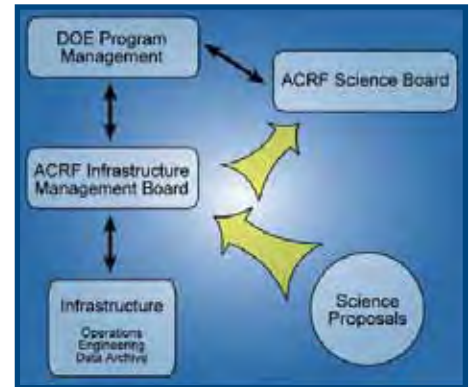
Recommendations for future development of the facility are developed annually by the IMB and include input from the Science Board. These recommendations are presented to the DOE Program Manager for consideration and potential inclusion in budget and spending plans.



*Members of the Instantaneous Radiative Flux Working Group met in October 2003 to review progress and discuss research objectives for the coming year.*

**ACRF Science Board** - The 11-member ACRF Science Board is chaired by a respected scientist in the field of climate science or a related science. The Chair is appointed by the DOE Program Manager. In addition to the Chair, the Science Board includes five members from the ARM Science Team Executive Committee who represent the interests of the ARM Program, and five members who represent the interests of the broader scientific community, including the DOE Atmospheric Science Program. The DOE Program Manager approves Board membership, and is assisted by the ACRF Science Liaison in coordinating meetings and reviews with the Science Board.

**ACRF Infrastructure Management Board** - The IMB consists of a Technical Coordinator, Operations Manager, Data Archive Manager, Support Administrator, and the ACRF Science Liaison, who serves as a link between the IMB and the ACRF Science Board. The IMB coordinates the screening of science requests for use of the ACRF. Once a request has been sent to the Science Board for evaluation, the IMB provides to the Science Board detailed information regarding costs, resource use, and potential impacts to ARM Program needs at the ACRF.



## Global Program Managed by Many

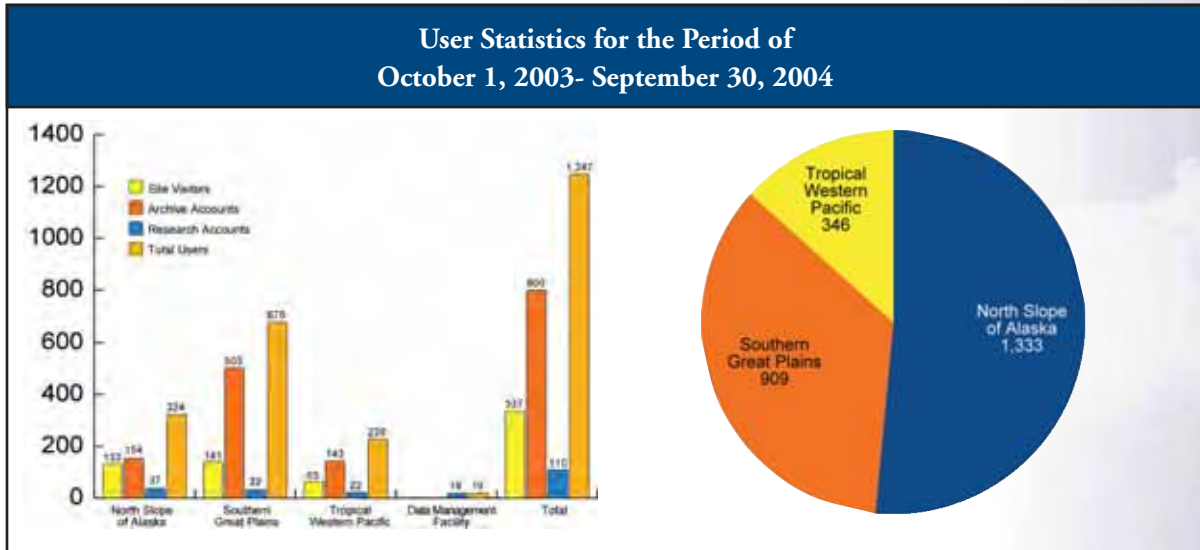
Eight national laboratories and numerous government agencies, universities, private companies, and foreign organizations are involved in the ARM Program and ACRF. Each entity serves a vital role in managing and conducting the research, operations, and administration of the science program and user facility. Representatives of the ARM Program make up the majority of ACRF users.

For ARM Program science activities, direction and oversight is the responsibility of **DOE Headquarters**. A **Science Team Executive Committee** reviews scientific progress and provides recommendations for future research. **Working Group** representatives coordinate and modify the ARM research agenda as appropriate. The site infrastructure that enables ARM science is managed through the ACRF.

The ACRF is also directed by **DOE Headquarters**. An **Infrastructure Management Board** coordinates the scientific, operational, data, financial, and administrative function of the ACRF. An 11-member **Science Board**, selected by the DOE Program Manager, serves as an independent review body to ensure appropriate scientific use of the ACRF.

# Fiscal Year 2004 Budget Summary and User Statistics

Atmospheric Radiation Measurement Program FY2004 Budget (\$K)	
Total ARM Program	44,625
ARM Climate Research Facility	30,907
Technical Coordination	10,696
Operations	15,602
Data Archive	2,027
Capital Equipment	2,582
ARM Chief Scientist	3,100
DOE Science Grants	10,618



*User Summary*

*Visitor Days by Site*

Operational Statistics for the Period October 1, 2003 - September 30, 2004		
SITE	Data Availability	
	GOAL	ACTUAL
NSA	0.90	0.91
SGP	0.95	0.96
TWP	0.85	0.86
Site Average	0.90	0.91





## Key Accomplishments

The following pages highlight a selection of research results, field campaigns, and infrastructure achievements from FY 2004 (October 2003 through September 2004). A complete list of FY 2004 field campaigns and publications is provided in the back of this report. More detailed information can be found on the following web pages:

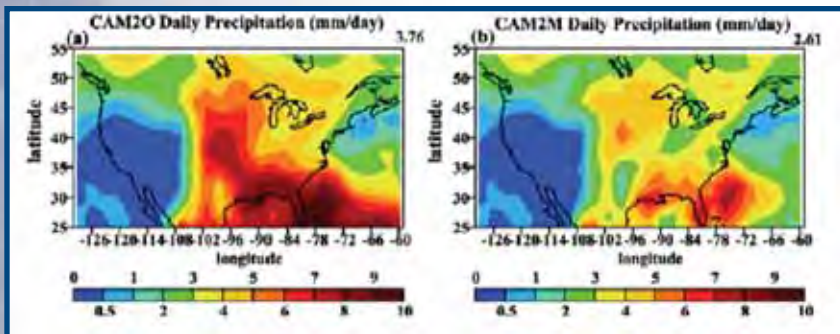
- [http://www.arm.gov/publications/pub\\_database.stm](http://www.arm.gov/publications/pub_database.stm) for Publications
- <http://www.db.arm.gov/cgi-bin/IOP/iops.pl> for Field Campaigns
- <http://www.arm.gov/acrfupdates.stm> for Operations Updates

## Research Highlights

Members of ARM's Science Team publish an average of 150 refereed journal articles per year, and ARM data are used in many studies published by other scientific organizations. In addition, ARM investigators present their research at key conferences each year. These documented research efforts represent tangible evidence of ARM's contribution to advances in almost all areas of atmospheric radiation and cloud research.

### Weather Prediction and Climate Simulation: A Meeting of the Models

To improve models used to project climate change, ARM researchers borrowed a technique from the weather prediction community to identify and isolate model errors. ARM researchers implemented an improved convective triggering mechanism—based on ARM observations and single-column model tests—in the National Center for Atmospheric Research Community Atmosphere Model (CAM2) to correct the model tendency to produce excessive warm season daytime precipitation over land. This problem, related to the triggering function used in the model's deep convection scheme, assumes that convection is triggered whenever there is positive convective available potential energy, or CAPE. The new triggering mechanism assumes that convection occurs only when large-scale dynamic forcing makes a positive contribution to the existing positive CAPE.



*Distribution of a 20-day mean precipitation forecast throughout the continental United States shows much better agreement from the original climate model (CAM20) to the adjusted CAM2M model.*

Based on this assumption, the new triggering mechanism links cumulus convection directly to the large-scale dynamic processes, such as large-scale lower-level convergence. ARM researchers examined the impact of the new convective trigger on the CAM2 simulation using the Climate Change Prediction Program-ARM Parameterization Testbed (CAPT) framework. With the new triggering mechanism, the revised model reduced the impact of the daily cycle of solar radiation on initiating convection. This led to considerable improvements in the simulation of precipitation, temperature, moisture, clouds, radiations, surface temperature, and

surface sensible and latent heat fluxes when compared against data collected from the ACRF SGP site. Improved precipitation simulation was also seen in regions surrounding the continental United States.

The CAPT, based at the Program for Climate Model Diagnosis and Intercomparison at the Lawrence Livermore National Laboratory, is a useful framework that allows specific parameterization deficiencies to be identified before the the compensation of multiple errors masks the deficiencies, as can occur in model climate simulation. (Reference: Xie, S., M. Zhang, J.S. Boyle, R.T. Cederwall, G.L. Potter, and W. Lin, (2004). Impact of a revised convective triggering mechanism on CAM2 model simulations: results from short-range weather forecasts. *J. Geophys. Res.*, 109, D14102, doi: 10.1029/2004JD004692.)

## Out With the Old, In With the New: McICA to Replace Traditional Cloud Overlap Assumptions

Current methods used to simulate radiative transfer through the atmosphere are inflexible and require a large amount of computer resources. These methods also include assumptions regarding the nature and properties of clouds that can lead to bias and error. A team of international researchers led by DOE's ARM Program developed the Monte Carlo Independent Column Approximation (McICA), which uses a complex statistical technique to more efficiently incorporate into radiation transfer calculations the complexity of cloud properties and their effects on the sun's rays. This code is more accurate because it does many radiative transfer calculations using actual cloud distributions instead of relying on assumptions.

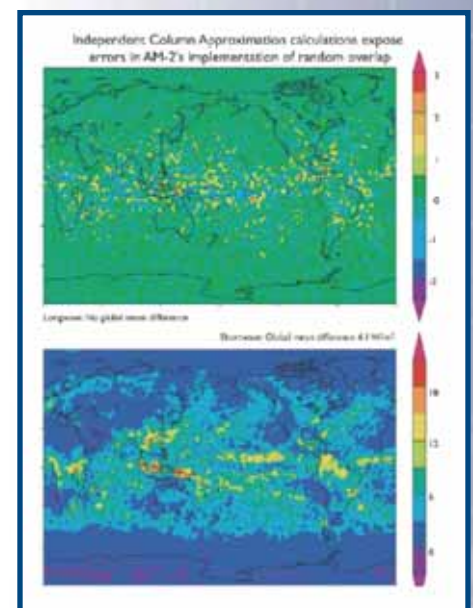
In 2004, ARM researchers incorporated the new McICA scheme into the National Aeronautics and Space Administration's (NASA) Geophysical Fluid Dynamics Laboratory's (GFDL) atmospheric climate model (AM2) to gauge its effectiveness in improving the accuracy of cloud-radiation interactions. The McICA code demonstrated a significant improvement in solar radiation at the top of the atmosphere of about  $4 \text{ W/m}^2$ .

The McICA scheme provides a flexible and more accurate way to compare model output with satellite data, and dramatically reduces computational time, making the approach affordable. These advantages will greatly benefit the GFDL as they develop a new cloud scheme for dealing with small-scale cloud variability.

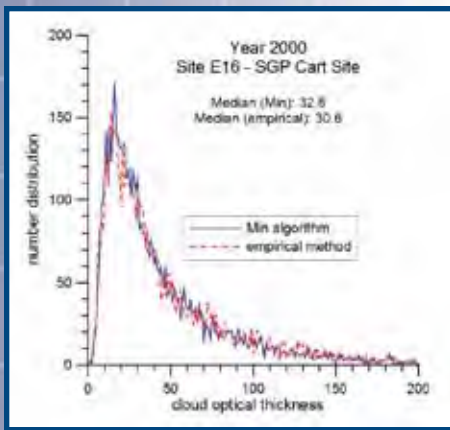
(Reference: Pincus, R., H.W. Barker, and J.J. Morcrette, (2003). A fast, flexible approximate technique for computing radiative transfer in inhomogenous cloud fields, *J. Geophys. Res.*, Vol. 108, No. D13, 4376, doi:10.1029/2002JD003322)

## For Estimates of Cloud Optical Thickness, Simple Equation is Good Enough

Studies of shortwave cloud optical thickness play an important role in determining how clouds affect climate. This involves satellite and ground-based measurements that gather cloud optical thickness from measurements of solar radiation transmission. Transmitted solar radiation forms the basis of several important algorithms used to calculate cloud optical thickness. Transmission-based algorithms, such as that of Min and Harrison (1996) use spectral or broadband irradiance measurements to infer cloud optical thickness. Though the Min spectral radiance algorithm runs relatively quickly on a desktop computer, the specific wavelength measurements it uses as input are not widely available, limiting its usefulness on a global scale. On



*The standard way (AM2, top panel) of mixing solar reflection and transmission differs systematically from the Independent Column Approximation approach (bottom panel).*



Using 2000 data from the ACRF SGP site, this distribution of cloud optical thickness reveals that the empirical method (red-dashed line) closely replicates the Min algorithm (blue-solid line).

the other hand, shortwave broadband irradiances are commonly measured, but the associated algorithms to infer cloud optical thickness require complex data about atmospheric state, not to mention considerable computer time to perform the calculations.

ARM researchers developed a simple empirical expression that gives cloud optical thickness as a function of surface albedo, broadband diffuse irradiance, and broadband “clear-sky” total irradiance. Using the Min algorithm and empirical method, the researchers calculated cloud optical thicknesses for data from 2000 for several ACRF sites. Medians of the empirical and Min-derived distributions of cloud optical thickness were within 10% of one another, and the shape of the distributions was very similar.

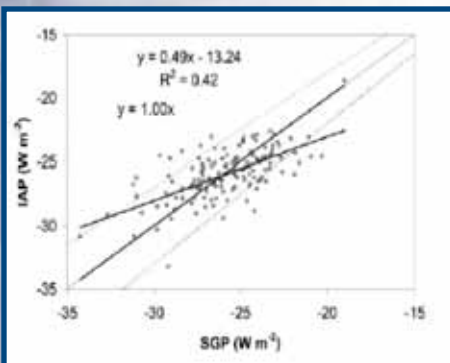
The empirical equation retains the flexibility of using widely available broadband measurements, and virtually eliminates the computational time consideration. However, the price for its simplicity comes with several caveats, the most important being the equation should be used only when “routine” measurements of cloud optical thickness are needed. Because long-term statistics of cloud properties are more relevant to climate studies than point-by-point comparisons at an instant of time, the empirical formula does an adequate job for these purposes. (Reference: Barnard, J.C., and C.N. Long, (2004). A simple empirical equation to calculate cloud optical thickness using shortwave broadband measurement, *J. Appl. Met.*, 43, 1057-1066.)

## ARM Program Surface Measurements for Aerosol Profiles Shown to Represent Integrated Column Measurements

Data from surface measurements of aerosol optical properties are used to estimate the aerosol effect on radiative forcing. How useful these calculations are depends on how well the surface measurements represent the aerosol properties in an atmospheric column. To address this problem, ARM researchers conducted an experiment to collect a data set of in situ measurements of the vertical distribution of aerosol properties (e.g., light scattering and absorption) over ACRF’s highly instrumented SGP site.

Between March 2000 and March 2002, the data were obtained by an aircraft carrying instruments similar to the suite of ground-based instruments operating at the SGP site. The aircraft flew 253 vertical profile flights over the 2-year period at altitudes ranging from 500–3,500 m. These flights captured changes in hourly and daily timescales and obtained a statistically representative data set of in situ aerosol vertical profiles. In addition to comparing surface and flight measurements of the aerosol properties obtained using identical in situ instruments, the researchers also compared aerosol optical depth (AOD) calculated from the in situ flight data with AOD measured from ground-based radiation instruments at the SGP site. Comparisons of AOD calculated from the vertical profiles with other measurements of AOD made at the SGP site showed fair correlation.

The results from this experiment showed that long-term surface aerosol measurements of properties at the SGP site statistically capture the medium column aerosol properties, but may not be as representative of day-to-day variations in the column. Forcing calculations made using surface measurements were also typically



A comparison of forcing calculated from aircraft and SGP surface measurements suggest that integrated surface measurements are representative of the column above. Dashed lines indicated 10% difference from 1-to-1 line; solid black lines are linear regression fit.



within 10% of forcing values calculated using all nine levels of the profile data. The researchers concluded that surface measurements can be a reasonable substitute for integrated column measurements. These findings are important in evaluating the seasonal effects of aerosol optical properties, and the role they play in climate modeling. (References: Andrews, E., P.J. Sheridan, J.A. Ogren, and R. Ferrare (2004), In situ aerosol profiles over the Southern Great Plains cloud and radiation test bed site: 1. Aerosol optical properties, *J. Geophys. Res.*, 109, D06208, doi:10.1029/2003JD004025, and Delle Monache, L., K. D. Perry, R.T. Cederwall, and J.A. Ogren (2004), In situ aerosol profiles over the Southern Great Plains cloud and radiation test bed site: 2. Effects of mixing height on aerosol properties, *J. Geophys. Res.*, 109, D06209, doi:10.1029/2003JD004024.)

## Featured Field Campaigns

ACRF users—whether sponsored by ARM or other scientific organizations—regularly conduct field campaigns to augment routine data acquisitions and to test and validate new instruments. A field campaign that is proposed, planned, and implemented at one or more research sites is also referred to as an intensive operational period (IOP), as during this time, increased activities to support additional data acquisition occur. These concentrated efforts direct focused resources on a specific research area, resulting in valuable data to further scientific understanding of cloud and radiative processes.

### AIRS Water Vapor Experiment-Ground

In October-November 2003, the SGP site hosted a large field campaign, sponsored by NASA, to study water vapor in the upper troposphere. The goal of this campaign, the AIRS Water Vapor Experiment-Ground (AWEX-G), was to evaluate the accuracy of the observations from a wide variety of water vapor sensors to provide a well-characterized water vapor profile to the Atmospheric Infrared Sounder (AIRS) science team. The AIRS instrument is a high-spectral-resolution infrared instrument borne by the NASA Aqua satellite; it was launched in May 2002. Accurate water vapor profiles are critical in the validation of a variety of products being produced by the AIRS science team.

AWEX-G was modeled after the very successful ARM-FIRE Water Vapor Experiment (AFWEX, Ferrare et al., 2004, *J. Atmos. Oceanic Technol.*) in November-December 2000, before AIRS was launched. Like AFWEX, AWEX-G focused on nighttime radiosonde, Raman lidar, global positioning system, and microwave radiometer (MWR) measurements of water vapor for comparison. Instruments were operated during a three-week period of time to characterize the measurement differences of the water vapor technologies and to better understand the existing differences in the AIRS validation measurements. Radiosonde technologies evaluated included:

- Vaisala - RS80-H, RS90, and RS92
- University of Colorado - Cryogenic Frost Point Hygrometer
- Meteolabor - “Snow White” Chilled-Mirror Hygrometer
- Intermet
- Sippican

*In 2004, ACRF established a new system to ease the process—especially for the scientific community outside the ARM Science Team—of submitting proposals for conducting field campaigns, or IOPs. Implemented via a website, the new system describes the ACRF and allows for online submissions. ACRF management also improved the IOP proposal, planning, tracking, and documentation processes. In addition to speeding up reviews and response time to the submitting principal investigator, these improvements ensure that IOP data are available to the scientific community in a reasonable timeframe upon completion of the campaign.*



*AWEX-G took place in the fall, when cloud-free conditions at the SGP are most likely to occur.*



*During the experiment, 56 balloons carrying 112 radiosonde packages were launched; typically, multiple packages were launched on the same balloon for comparison purposes.*

In coordination with the radiosonde launches, more than 40 hours of scanning Raman lidar measurements of water vapor were acquired. The ARM Raman lidar, MWR, and a SuomiNet Global Positioning System (deployed along with the scanning Raman lidar) also ran continuously through the experiment.

**Results:** Analysis of the AWEX-G data set allowed the researchers to assess the accuracy of the subject radiosondes and their suitability for AIRS validation, including Vaisala RS80-H (used by the National Weather Service (NWS)), Vaisala RS90 and RS92 (used by ARM), Intermet and Sippican (used or scheduled for use by NWS), and the Meteolabor “Snow White” chilled-mirror hygrometer. From the AWEX-G data set, researchers were also able to derive and validate a calibration correction for the Vaisala radiosondes. This produced corrected data within the 10% absolute accuracy goals of the AIRS validation effort, even in the challenging measurement environment of the upper troposphere and lower stratosphere. These new correction schemes are being used in the effort to provide the best possible data for AIRS water vapor validation.

## Arctic Winter Water Vapor IOP

The Arctic Winter Water Vapor IOP, a collaborative effort with the National Oceanic and Atmospheric Administration (NOAA) Environmental Technology Laboratory (ETL), took place between March and April 2004 in Barrow, at the NSA locale. The major goal of the Arctic Winter Water Vapor IOP was to demonstrate that millimeter wavelength radiometers can substantially improve water vapor and cloud liquid path observations during the Arctic winter, when conventional microwave radiometers lack the sensitivity required to accurately detect low water vapor and cloud amounts. Supplemental goals included evaluating and improving forward radiative transfer models over a broad frequency range, demonstration of recently developed calibration techniques, and application of infrared cloud imaging techniques. In addition, because the surface conditions at NSA in March are similar to those that are found at high altitudes at lower latitudes, the effort was particularly useful for studying parts of the thermal infrared spectrum that are normally opaque at the other ACRF sites.

In support of the IOP, the microwave radiometer profiler (MWRP) was deployed permanently at the NSA site in Barrow. The MWRP collects continuous, real-time vertical profiles of atmospheric temperature, water vapor, and cloud liquid water from the earth’s surface up to 6.2 miles into the atmosphere in nearly all weather conditions. This instrument joined a suite of other ARM and NOAA instruments contributing to the IOP, which also included daily radiosonde and in situ observations. A scanning, multi-frequency millimeter wave radiometer from ETL and an infrared sky imager from Montana State University were also deployed at the NSA site for the IOP.

During the 4 weeks of data acquisition, Vaisala RS90 radiosondes were launched four times a day from a mezzanine adjacent to the ARM duplex in Barrow, and once daily from ARM’s nearby instrumentation site. In addition, 10 dual radiosonde launches (RS90 plus chilled mirror) were sent up from the mezzanine. Afternoon and early morning launches were timed to be simultaneous with NWS launches about 8 km away. In all, more than 120 radiosondes were launched in connection with this IOP.



*Some of the instruments collecting data during the Arctic Winter Water Vapor IOP included ARM’s microwave radiometer profiler (left) and microwave radiometer (right), and NOAA’s ground-based scanning radiometer (middle).*

**Results:** During the IOP, both the ARM MWR and MWRP, as well as ETL's Ground-Based Scanning Radiometer, yielded excellent data over a range of conditions. Angular scanned and calibrated radiometer data ranging from 22 to 380 GHz were taken. Precipitable water vapor varied more than an order of magnitude from 1 to 10 mm, and surface temperatures varied from -10 to -40 C. Data plots from the cloud radar and the depolarization micropulse lidar indicated that clearly identifiable conditions of clear, liquid, mid-level ice, and mixed-phase clouds were present during the IOP. High quality thermal images of the atmosphere were also taken throughout the IOP.

Because moisture and clouds in dry polar regions play key roles in climate feedback, development of accurate radiative transfer models requires accurate measurement of water vapor. This IOP provided a critical data set that will help improve the radiative transfer models in this spectral regime, and thus improve our abilities to retrieve geophysical quantities from these data in the future.

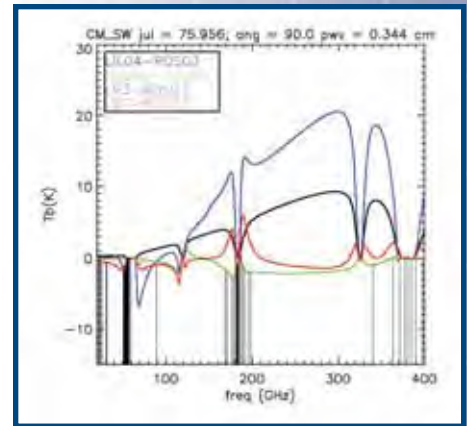
## Second Diffuse Irradiance IOP

As part of an ongoing effort to develop a working standard for shortwave diffuse horizontal irradiance, the second Diffuse Irradiance IOP (DIOP2) took place at the SGP site in October 2003. The goal of DIOP2 was to compare measurements obtained from a variety of shaded pyranometers to assess their agreement.

The diffuse irradiance measurement is the largest source of uncertainty in the total horizontal irradiance (sum of direct beam and diffuse) measurement, despite the fact that it contributes only about 10% of the total irradiance at solar noon on a clear day. Because of the lack of an absolute reference for this measurement, researchers use an assortment of the “best available” commercial and prototype pyranometers—calibrated using a reference cavity radiometer—to derive a “working” reference for this measurement. With no efforts foreseen for developing an absolute standard for diffuse measurements, the DIOP2 was conducted with the goal of developing an ARM working standard with the lowest possible uncertainty.

The first DIOP took place at SGP in the fall of 2001. This effort revealed a consistency near the 2 W/m<sup>2</sup> level among more than half of the pyranometers involved. For the FY 2004 campaign, the most consistent of the first DIOP pyranometers, plus prototypes with demonstrated marked improvement, were included. During one of the clearest solar noon periods of DIOP2, all participating pyranometers were calibrated using the preferred shade/unshade technique, and were corrected for zero irradiance offsets. Fortunately, very clear and totally overcast conditions during DIOP2 allowed comparisons under these extreme sky conditions.

**Results:** Due to unstable and noisy signals or poor offset corrections, four of the 15 pyranometers were eliminated from the analysis. Measurements from the remaining 11 pyranometers agreed to within 2% of their mean value for a large range in irradiance levels in overcast conditions. For clear conditions, measurements from three of the remaining 11 pyranometers were 3-5% higher than the majority. Attempts to explain the differences using geometry, spectral, and angular response arguments narrowed the gap, but did not explain most of the discrepancy. Currently, the uncertainty in diffuse measurement is around 4% for all sky conditions. Additional work is needed to better characterize the candidate standards in the laboratory before another outdoor comparison is conducted.



*A comparison of various models shows large differences in water vapor measurements at various millimeter and microwave sensing frequencies.*



*Pyranometers mounted on an automatic solar tracker, equipped with a shade mechanism to block the direct solar rays, provide measurements of diffuse irradiance.*



## Infrastructure Achievements

Infrastructure activities include management of site operations at the research facilities, instrumentation and engineering support, data quality and storage, and communication and education/outreach. All of these areas are key components of enabling ARM science and promoting the capabilities of the ACRF for new users.

### Site Operations

#### *Disaster Plan Deflects Problems During Downpour*

A late-winter storm in the Midwest could have wreaked havoc at the SGP site in northern Oklahoma, but thanks to quick actions by site personnel, disaster was averted. SGP's 160-acre Central Facility, the heart of the site, is heavily instrumented to collect and monitor atmospheric data collected from in situ and remote-sensing instrument clusters arrayed throughout the 55,000 square mile site. Although the Central Facility is on the highest point of land in the county, extreme rainfall (6 inches in 24 hours) and flooding on March 4, 2004, rendered access roads from the East impassable to vehicular traffic, and the West access road through Lamont was submerged in several locations. Putting the site's Disaster Plan into effect, all operations personnel were safely evacuated from the site that afternoon, except for one emergency contact person to cover site security and act as liaison.

The site's Disaster Plan provides, among other things, a checklist of activities that need to be completed in an evacuation of the site. The plan not only allows for the safe evacuation of personnel, but also outlines precautionary actions for minimizing impacts to instruments, data systems, and structures. Such planning also minimizes (to the extent possible) unplanned data loss. Quick actions by site personnel ensured the safety of workers while also securing the sensitive instrumentation critical to ARM's mission of collecting long-term data for climate research. No power or data interruptions were experienced and, other than heavy precipitation on upward looking sensors, no instruments were damaged from the storm.

#### *Military Facilities, Restricted Airspace Okayed to Support Arctic Cloud Experiment*

After more than a year and a half of planning, proposals, and paperwork, management staff at the NSA locale received permission from the U.S. Air Force (USAF) to use their facilities at Oliktok Point, Alaska, for the upcoming Mixed-Phase Arctic Cloud Experiment. In addition, the Federal Aviation Administration (FAA) granted approval for the use of restricted airspace (albeit at night) in Oliktok during the experiment. In April 2003, the first briefing to USAF officials at Elmendorf Air Force Base in Anchorage, Alaska, took place. Thus began a year of subsequent administrative actions, with approvals spanning from Anchorage to Hawaii and points in between, and concluding with a final USAF permit signed by the DOE. Gaining the necessary approvals reflected a strong commitment to cooperation between the various agencies, and represented a big step forward in preparing for the experiment.



*ACRF instrumentation for the experiment will be located just south of Dew Line Station, near the aircraft hangar. (Photo courtesy of Aeromap U.S.)*

An important part of the experimental plan included flying an instrumented, tethered balloon to make in situ measurements in the clouds while observing the same clouds from instrumentation on the ground. Oliktok Point was identified as the only place on the NSA that the FAA would agree to for flying tethered balloons in clouds. This led to the hunt for an accompanying ground-based instrument location. A commercial location was considered and rejected, leaving the USAF Oliktok Point Long Range Radar Station (also known as Dew Line Station, as shown in photo) the only option.

### ACRF Achieves User Milestone Three Months Ahead of Schedule

Far exceeding the established milestone of 800 users in FY 2004, at the end of June the ACRF reported a cumulative total of 940 users for the year so far. The DOE requires its national user facilities to report facility use by total visitor days—broken down by institution type, gender, race, citizenship, visitor role, visit purpose, and facility—for actual visitors and for active user research computer accounts. For research computer accounts (or “virtual visitors”), an individual is counted only once per account, even though they may open and close an account several times to obtain data from one or more sites. However, users are counted each time they physically visit a site, because many visitors participate in multiple, unrelated experiments or events.

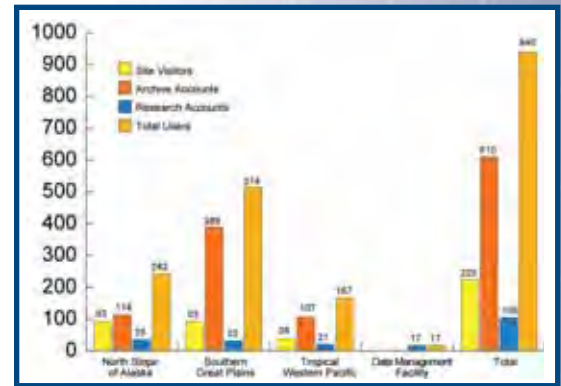
While the third quarter typically generates higher user activity due to actions resulting from the annual ARM Science Team Meeting each spring and the start of graduate student research projects, general user activity steadily increased throughout the year. Similarly, the volume of data storage and distribution continued to climb each month.

## Instrument Enhancements


### New Web Interface for Solar Tracking is Right on Target

At the TWP sites, radiometer sensors mounted on solar trackers provide critical radiation balance measurements. If a tracker is off even a small amount, the data from the diffuse radiometers and the normal incidence pyrheliometer (NIP) are worthless, and therefore the overall combined data coming from the site’s other instruments is less valuable. As part of an investigation into performance problems with the trackers, local observers were asked to check and report on the trackers three times a day. Unfortunately, communication of the trackers’ ability to follow the sun was somewhat subjective due to the reporting method of faxing penciled-in diagrams.

To eliminate any judgment questions inherent in reading the diagrams, ACRF software engineering developed a reporting tool that enabled the observers to enter tracker shading information directly into TWP’s routine “daily rounds” report. Recently, the capability to view the tracker reports on the web (i.e., decode the shading report data and generate the corresponding web graphic) was added. This enhancement allows operators to easily note where the sunspot shadow outline from the rim of the NIP falls on the small target “bull’s eye” on the tracker body, and provides a good single point measure of the overall solar tracking accuracy.



This summary of user statistics for the period of October 1, 2003-June 30, 2004 clearly shows ACRF usage far above the goal of 800 users for the year.



The TWP’s online solar tracking feature allows the Daily Operations Coordinator to make a quick, objective assessment of tracker performance each day.



*The new ECOR systems use proven technology selected on the basis of successful deployments of similar systems at SGP by other organizations.*

### *Eddy Correlation Deployments Completed*

In mid-March, the last of a series of new eddy covariance or “eddy correlation” (ECOR) systems was installed at the SGP extended facility at Cyril, Oklahoma. This completed the replacement of the original ECOR systems initiated in 2002. The new ECOR systems provide measurements of the fluxes of heat (sensible and latent), moisture, momentum, and carbon dioxide (CO<sub>2</sub>) from adjacent crop fields or forest canopy. These measurements complement the heat and moisture flux measurements from the Energy Balance Bowen Ratio systems located at 14 SGP pasture sites, thereby filling a critical gap in the measurements of the surface energy balance over the SGP domain.

Since the first of these new ECOR systems became operational in September 2003, they have proven both reliable and accurate. In all, nine new ECOR systems were deployed, including one on the 18-meter tower at the SGP’s unique forest station at Okmulgee, Oklahoma.

### *Upgrade to Millimeter Wave Cloud Radar Increases Volume of Data Collection*

In mid-April, hardware and software upgrades to the NSA millimeter wave cloud radar (MMCR) were completed. The MMCR probes the extent and composition of clouds at millimeter wavelengths. The main purpose of this radar is to determine cloud boundaries (e.g., cloud bottoms and tops). It also reports radar reflectivity of the atmosphere up to 20 km, and possesses a doppler capability that allows the measurement of cloud constituent vertical velocities. As a result of the upgrades, NSA operations staff are collecting MMCR data up to 5 times faster than the old system, as well as collecting continuous spectral data.

Hardware upgrades included replacing the OS/2 and Solaris computers with two Windows 2000 computers. One of these computers is for the MMCR radar. It now has a new digital signal processing board that allows much more efficient processing of the radar return signals, resulting in higher temporal resolution. The receiver was also upgraded from a 12 bit to 14 bit analog-to-digital converter. Software on the MMCR radar computer was upgraded to run a modified version of Vaisala’s LAP-XM software for controlling and acquiring the radar data. The other computer—for managing the MMCR data—monitors the system, controls calibration, and makes the processed radar moments data available to the site data system.



*Inside the instrument shelter, the MMCR data system collects radar spectral data and processes these into reflectivity, vertical velocities, and spectral width.*

### *CIMEL Sunphotometer Helps Researchers See the Light in Australia*

Science collaborators at the Australian Bureau of Meteorology and the Australian Commonwealth Scientific and Industry Research Organization (CSIRO) are using the ACRF Darwin site in Australia to evaluate aerosol optical properties during the tropical dry season. As part of the Darwin Aerosol IOP, a CIMEL sunphotometer was installed by CSIRO staff in mid-April at Darwin. The CIMEL sunphotometer is a sun-and-sky scanning radiometer that measures direct solar irradiance and sky radiance at the earth’s surface. During the IOP, the CIMEL will allow intercomparison and validation of aerosol optical depths obtained from the multifilter rotating shadowband radiometer in routine operation at the Darwin site. In addition, sky



*The sun photometer installed at ACRF’s Darwin site is similar to this one located in Tinga Tingana, Australia, as part of the AERONET. (Photo courtesy of NASA Goddard Space Flight Center)*



radiance retrievals will be used to infer microphysical aerosol properties needed to evaluate aerosol radiative forcing.

In addition to the Darwin site, the ACRF TWP locale includes sites at Nauru and Manus Islands. A CIMEL has been operating at the Nauru site since May 1999 as a part of NASA's Aerosol Robotic Network (AERONET), but the ARM Program could not secure another CIMEL through AERONET for the Darwin site. The new CIMEL at Darwin is identical to the CIMEL at Nauru, but is owned by the CSIRO. Data derived from the CIMEL at Darwin is available on the AERONET at <http://www.aeronet.gsfc.nasa.gov>. It is expected that the CIMEL will be extracted from Darwin at the end of the southern hemisphere wet season (December) and may be redeployed as part of the Tropical Warm Pool-International Cloud Experiment in 2006.

### *New Narrow Field of View Radiometer Widens Range of Radiance Data*

In September 2004, ACRF operations staff installed a new 2-channel narrow field of view (NFOV) radiometer at the SGP site. They also installed a repaired 1-channel NFOV radiometer that had been damaged by lightning in June 2002. Instrument output consists of a time series of 1-second observations of zenith spectral radiance. These radiance data can be used to characterize the optical properties of clouds. The 2-channel NFOV adds a 673 nm (red) measurement to the measurement at 870 nm (near infrared). The additional 673 nm radiance measurement is an important element in developing cloud optical depth algorithms and retrieval methods, particularly for broken cloud fields.

Repairs to the original NFOV were completed and calibrated first, so that it could be used to check the calibration of the 2-channel version. This comparison proved to be a very valuable step, as it revealed a subtle electronics problem in the new version that caused a drift in the readings. With the problem solved, both NFOV radiometers are now collocated at the SGP site with the infrared thermometer that measures brightness temperatures at 10  $\mu\text{m}$ . They are also in proximity to the microwave radiometer, which measures water vapor and liquid water. Because their fields of view overlap, the various instruments are able to obtain cloud property measurements from the same area in an atmospheric column.

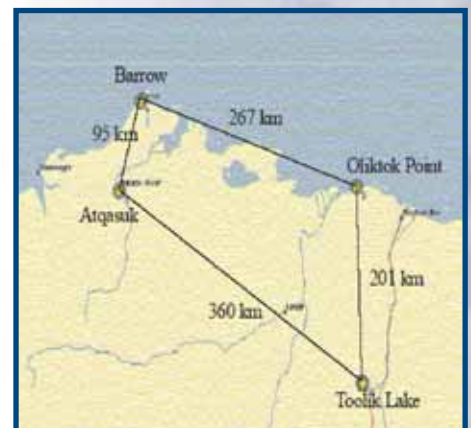
## Data Delivery

### *High-Speed Internet Service Established at Oliktok, Alaska*

Thanks to a collaboration with Barrow Arctic Science Consortium (BASC), Starband satellite internet service to Oliktok Point—located on the eastern side of the NSA locale—was established to support the upcoming Mixed-Phase Arctic Cloud Experiment (M-PACE). With various modes of 50kb up/500kb down data transfer available, this new internet service—already in place at the Toolik Field Station, another locale where M-PACE research was conducted—will substantially enhance data transfer rates during the experiment. BASC provided the hardware for the link, and the service rates are inexpensive. M-PACE, scheduled to occur in early FY 2005, will provide critical measurements to aid in understanding mixed-phase (ice and water) clouds wherever they occur, leading to improvements in cloud models used in simulating global climate.



*The cylindrical 1-channel (left) and 2-channel (right) NFOV radiometers are collocated with the infrared thermometer (front) at the SGP site.*



*Preparations for M-PACE included establishing high-speed internet service at the surface measurements sites to enable rapid and reliable data transfer and communication.*

A not-for-profit organization based in Barrow, Alaska, BASC is dedicated to the encouragement of research and educational activities pertaining to Alaska's North Slope and the adjacent portions of the Arctic Ocean. The ACRF NSA Site Manager was elected chair of the BASC Scientific Management Advisory Committee, which provides advice to the BASC Board of Directors regarding research projects, educational outreach, and management of the Barrow Environmental Observatory.

### *Instrument States Database Up and Running*

At the three ACRF locales, more than 260 instruments and 1,500 individual sensors operate continuously to provide uninterrupted streams of data to the ARM research community. Existing principle metrics provide information on what data is or is not available, but do not explain the reason for any missing data. In early April, a new web-based information tool was implemented, greatly improving operations performance by providing the answer to "why" certain data is not available. The Instrument States Database gathers quantitative instrument information to help identify issues, set priorities, and guide decisions objectively.

The Instruments States Database gathers information from maintenance reports, shipping and receiving reports, calibration reports, and problem reports to track the operational states of instrument systems, computer systems, and facilities along with their components. Combining the diagnostic metrics gathered from the Instruments States Database with the principle metrics derived from data files delivered to the Data Archive enables users to assess what data are available and when. Because the metrics are easily accessible and clearly presented via a website, any negative trends can be quickly identified and actions taken to correct the situation in a timely manner.

### *Data Archive Hits Record High*

April was a record month for the ACRF Data Archive, with 1.2 terabytes (or 1.2 trillion bytes) of data delivered to customers, and about 1 terabyte of data delivered and stored in the Archive. This impressive statistic represents 450,000 files retrieved—roughly double the largest previous month of data distribution! This upward trend continued throughout the year, with the average number of files delivered more than doubling last year's March-October average. At year's end, the Archive recorded an average of 239,000 files delivered each month, with a high of 1.55 terabytes of data delivered to customers in August.

The Archive supports the scientific research and field campaigns of ARM researchers and collaborators by storing and distributing large quantities of measurement data and related information collected from instruments in the field. These data are used by researchers to investigate atmospheric radiation balance and cloud feedback processes. Recent data storage increases are due to enhanced instrument systems, collection and networking systems, and data processing capacity improvements. The rise in data distribution appears to be widely spread over the available data streams.

## *SuomiNet-Type Instruments Tested and Ready for Tropics*

ARM Program scientists are concentrating on developing techniques for obtaining the best possible water vapor measurements under a wide range of conditions (clear/cloudy, day/night, etc.). In 2001, 15 SuomiNet systems were installed at selected facilities at the SGP site to obtain these measurements (see photo). SuomiNet is an international network of global positioning system (GPS) receivers and meteorological instrument packages, configured and managed to generate near real-time estimates of precipitable water vapor in the atmosphere, total electron content in the ionosphere, and other meteorological and geodetic information. To acquire total column water vapor measurements at its TWP sites, the ACRF is deploying a similar system developed by COSMIC, including GPS and meteorological packages (from Paroscientific).

To ensure compatibility with the existing SuomiNet data processing systems, ACRF operations staff began working with COSMIC representatives in July to configure and test the systems at SGP prior to deployment to the tropics. Siting requirements, such as a clear view of the sky down to an elevation angle of 5 degrees, the need to be away from metal structures, etc., were considered in the testing. Testing was successfully completed, and installation at TWP will occur once the final setup designs and necessary operations and maintenance documents are delivered to site operations staff. Approximately one megabyte of data for each SuomiNet site will be delivered with the new system each day. These additional data will help ARM researchers quantify improvements to clear-sky radiative transfer, which are currently limited by the uncertainty in atmospheric water vapor distribution profiles.

## **Communication, Education and Outreach**

### *Kiosk Dedicated at North Slope of Alaska*

In October 2003, DOE unveiled to the Barrow, Alaska community a new touch-screen kiosk that provides an interactive forum for weather enthusiasts of all ages to learn about clouds, solar energy, and climate from a cultural perspective. In partnership with the Iñupiat Heritage Center in Barrow and many community members, ACRF Education and Outreach staff developed the kiosk, entitled “Climate Change: Science and Traditional Knowledge.”

The ACRF is involved in K-12 education and public outreach activities in the communities that host the program’s data-gathering field sites. The integration of traditional Iñupiat knowledge into classroom science brings a more balanced approach to the learning environment, as students use cultural values to enhance their comprehension of science subjects.

### *WeatherFest Draws Public Interest; Display Informs Scientific Community*

Involvement at the 84th Annual American Meteorological Society Conference kicked off with participation in WeatherFest on Sunday, January 11. Geared toward the general public, this free, four-hour science and weather day featured hands on demonstrations, videos, and experiments. Education and Outreach staff



*The SuomiNet software integrates a network of global positioning systems to distribute spatially and temporally dense atmospheric data in real time from broad and diverse regions.*



*The COSMIC system, based on the Trimble netRS receiver, connects directly to a network, eliminating the need for a separate dedicated computer for communication and data transfer.*



*Located in the Iñupiat Heritage Center museum, the kiosk presents general information on climate change for the casual museum visitor, as well as more in-depth interactive modules for K-12 students.*





*Kids and adults who attended WeatherFest were invited to participate in a demonstration showing the concept of air pressure.*



*On May 12, 2004, www.arm.gov received this new look. From planning to implementation, rolling out the new website across 3 servers and 7 databases took the help of an estimated 22 people, including 12 developers and server administrators from coast to coast.*

spent the day answering questions, discussing lesson plans, and inviting visitors to take part in a hands-on experiment.

For the remaining four days of the conference, held in Seattle, Washington, Communications team members hosted a display booth in the event's exhibit hall. Information available at the booth included printed materials, CDs, and interactive kiosks. When not in session, ARM researchers rotated in and out of the booth throughout the conference to address questions from science collaborators and other interested visitors.

### *Website Redesign Rolled Out*

In early FY 2004, the ARM Communications team began working hard to restructure the existing website to meet ARM, ACRF, and general audience needs. Since the website was originally developed almost 10 years ago, information about the Program had become more complex. Also, the content was out of date given the decision to designate ARM infrastructure a national user facility. In May, the new look was rolled out. Through the redesign, the site was restructured to represent both ARM Science and ACRF infrastructure activities. In addition, it provided an opportunity to reduce redundancy, apply consistency, and improve overall site content.

Following the initial rollout, another key area of the website was subsequently revamped and went online in August. The new Education webpages include updated content and a fresh look to complement the Program website redesign effort. Specifically, this area of the website was divided into three specialized and easy-to-navigate sections: Homeroom, featuring information about ACRF education and outreach efforts; Study Hall, a resource for students; and Teachers Lounge, containing sample lesson plans, activity ideas, and valuable background information for educators.

### *EarthStorm Lands Near SGP Site*

In July, the SGP Educational Outreach Program hosted an EarthStorm Weather Institute for Teachers at the University of Oklahoma's Sarkeys Energy Center in Norman. In the EarthStorm Weather Institute, meteorologists from the Norman area and educators from neighboring states shared ideas and resources for teaching meteorological concepts, establishing long-term associations supporting science education. The free 4-day workshop gives K-12 teachers an opportunity to investigate weather and improve their skills in preparing students to design and implement science fair projects. The SGP Educational Outreach Program is administered by and in partnership with the Oklahoma Climate Survey, the University of Oklahoma (with funding from ARM), and the Oklahoma Mesonet.



# FY 2004 Field Campaigns

Dates	Name	Status	Description
<b>North Slope of Alaska</b>			
March 2001 - April 2004	Russian Ice Station Comparison	Completed; awaiting data	An intercomparison was conducted between the Russian radiometer suite (similar to the suite used at the Russian ice stations between the early 1950s until the early 1990s), and the current ARM (and NOAA/CMDL) radiometric instruments. The resulting data set from this intercomparison will enable ARM to gather climatologies for the Arctic basin back to 1950, which will be extremely valuable for assessing performance of global climate models in the Arctic.
January - August 2004	Extended Range Atmospheric Emitted Radiance Interferometer (AERI-ER) Intercomparison IOP	Completed	This intercomparison was conducted to verify the reproducibility of calibration on the Atmospheric Emitted Radiance Interferometer-Extended Range (AERI-ER) and to identify the source of a small ( $-1 \text{ mW} / (\text{m}^2 \text{ ster cm}^{-1})$ ) bias identified in AERI-ER data in clear-sky, low precipitable water vapor situations. To meet these objectives, two AERI-ER systems (one provided by the University of Wisconsin) were operated side-by-side at the NSA site in Barrow for a 6-week period during the cold, dry season. Preliminary results indicate the AERI-ER calibration can be reproduced using an out of band correction procedure, however the bias in clear, dry conditions remains unresolved.
March - April 2004	Arctic Winter Water Vapor IOP	Completed; awaiting data	During this IOP, well-calibrated radiometers were deployed over a broad frequency range (18 to 380 GHz), including several channels near the strong water vapor absorption line to demonstrate that millimeter wavelength radiometers can substantially improve water vapor observations during the Arctic winter. The radiometers were supplemented by 4-times-daily radiosonde observations and other in situ observations. Secondary goals of this campaign include forward model studies over a broad frequency range, demonstration of recently developed calibration techniques, the comparison of several types of in situ water vapor sensors, and the application of infrared imaging techniques.
April - September 2004	AIRS Validation Soundings Phase III  (Also conducted at SGP and TWP)	Completed; awaiting data	Because the global distribution of water vapor is important for climate simulations, the objective of this field campaign is to demonstrate and quantify the accuracy of the water vapor retrieval algorithms of the Atmospheric Infrared Sounder (AIRS) instrument. Additional radiosonde launches from TWP are being timed to coincide with overpasses of NASA's Aqua satellite carrying the AIRS sensor for the purpose of providing in situ validation data for development and testing of AIRS water vapor retrievals. This is a user support activity with funding provided by the user.
November 2003 - February 2004	AIRS Validation Sonde Support  (Also conducted at SGP and TWP)	Completed	In support of validation studies for the AIRS instrument aboard NASA's Aqua satellite, a special series of radiosonde launches were completed. The AIRS instrument is intended to make highly accurate measurements of air temperature, humidity, clouds, and surface temperature. The data collected by AIRS will be used by scientists around the world to better understand weather and climate.
<b>Southern Great Plains</b>			
May-August 2003, April-August 2004	Mesoscale Convective System	Completed; awaiting data	This experiment seeks to use profiler data from SGP's Central Facility to document the vertical wind and buoyancy field, as well as the microphysical characteristics of precipitation within convective systems, and to compare characteristics with similar analyses performed in tropical convection. These data also provide profiles of the mass flux and microphysical characteristics of the precipitation within the convection. These fields represent major issues for cumulus parameterizations and explicit microphysical schemes used in the present generation of atmospheric models.
October 2003	Second Diffuse Irradiance IOP	Completed; awaiting data	The goal of this effort was to develop a consensus reference standard for shortwave diffuse horizontal irradiance, because no absolute reference currently exists. The first diffuse horizontal irradiance comparison (in fall 2001) revealed a consistency near the $2 \text{ W/m}^2$ level among more than half of the pyranometers used. This second comparison used the most consistent of the first-round comparison pyranometers, plus some prototypes that have demonstrated marked improvement. Emphasis was placed on the calibration of pyranometers with a clear tie to the World Radiometric Reference.
October 2003	Spectral Liquid and Ice Comparison	Completed; awaiting data	Near-infrared spectral measurements of scattered sunlight will be used to retrieve path-integrated liquid and ice water paths from clouds at the SGP site. These retrieved values will be compared to similar quantities retrieved from the AERI instruments (for optically thinner clouds) and the microwave radiometer (for optically thicker clouds) to validate a new technique. This technique uses the spectral signatures of liquid and ice absorption in the near-infrared to measure the path-integrated liquid water path and ice water path.



June-October 2004	WSI Stereoscopic Experiment	In Progress	Shallow convection and periods with contrails are not well-sampled by ARM vertically pointing sensors. Within the European Commission project CLOUDMAP2, the Institute of Geodesy and Photogrammetry, ETH Zurich, developed new methods for retrieving cloud-base height from at least two sets of ground-based imager observations. To test the applicability of this approach with Whole Sky Imager (WSI) instruments, a second WSI was deployed at the SGP site with a horizontal distance of about 500 m from the operational WSI. In collaboration with ARM, ETH will analyze selected WSI stereo cases, especially broken-cloud conditions such as shallow convection and periods with contrails.
February 2004	Surface Albedo IOP	Completed; awaiting data	The purpose of this field campaign was to (a) collect surface albedo spectra for representative surface types in the SGP locale, (b) gather information useful for conducting surface type classification from aerial/satellite remote sensing data, and (c) develop the detailed spectral model of surface reflectance over the SGP site for winter conditions. This information is required as boundary conditions for radiative transfer modeling, cloud and atmospheric dynamics modeling, carbon and hydrological studies, and remote sensing studies.
April-May 2004	WB57 Midlatitude Cirrus Cloud Experiment	Completed; awaiting data	To address specific issues related to the basic properties of mid-latitude cirrus clouds, NASA's WB57F research aircraft—instrumented with a new suite of cloud property probes—conducted several flights over the SGP Central Facility to gather data above ARM remote sensors. These data will allow for validation and improvement of existing and emerging cloud property retrieval algorithms.
April-August 2004	2004 Precision Gas Sampling (PGS) Validation	Completed; awaiting data	Ecosystem-atmosphere exchange of carbon, water, and energy varies with climate, soil, and land management, in ways that (a) influence the carbon dioxide (CO <sub>2</sub> ) flux and planetary boundary layer CO <sub>2</sub> concentration and (b) can be modeled and predicted. To test model predictions, measurements of these properties are necessary. The original PGS validation activity in 2001 obtained measurements of carbon, water, and energy fluxes in fields surrounding the SGP Central Facility. The 2004 effort continues those measurements, and extends the spatial campaign to a site northwest of the SGP that receives roughly 50% less precipitation than the Central Facility.
October-November 2003	AIRS Water Vapor Experiment – Ground (AWEX-G)	Completed	Uncertainties associated with the calibration of water vapor instrumentation used in the Aqua validation effort limits the usefulness of these validation data, especially for AIRS radiance validation and, to a lesser degree, for Aqua retrieval validation. To address these instrument calibration issues and acquire a high-quality ground-based set of measurements for radiance validation, the AWEX-G field campaign was conducted to coincide with the radiosonde launches occurring for AIRS validation at the SGP site. Additional radiosondes were launched during daytime and nighttime overpasses of the Aqua satellite for comparison with AIRS radiances. Scanning Raman lidar measurements of water vapor were performed during the nighttime overpasses.
<b>Tropical Western Pacific</b>			
September 2003- November 2004	Darwin Aerosol IOP	In Progress	A CIMEL sun/sky radiometer was deployed at Darwin for the 2004 dry season. This deployment allows for intercomparison and validation of aerosol optical depths previously obtained from the multifilter rotating shadowband radiometer operated at Darwin. In addition, sky radiance retrievals will be used to infer microphysical aerosol properties needed to evaluate aerosol radiative forcing.
<b>Off Site Campaigns</b>			
July-August 2004	Pennsylvania Aerosol Campaign	Completed; awaiting data	A multi-program aerosol and air quality study was conducted this summer that ranged from the Ohio Valley area to the Atlantic. As part of an aerosol properties characterization study on the upwind edge of this domain, a ground station was installed about 60-100 km northeast of Pittsburgh. Meteorological sounding instruments, such as a radar wind profiler and radiosonde station, were deployed, as well as instruments to measure light scattering and absorption and elemental and organic carbon. A Gulfstream G-1 aircraft also made soundings over the surface site for comparisons of in situ and remote sensing data. ACRF instrumentation deployed in support of this campaign included a scanning micropulse lidar (to profile backscatter and extinction) and multifilter rotating shadowband radiometer (to determine aerosol optical depth).






# FY 2004 Publications

## Journal Articles

- Alexandrov, MD, A Marshak, B Cairns, AA Lacis, and BE Carlson. 2004. "Automated cloud screening algorithm for MFRSR data." *Geophysical Research Letters*, **31**.
- Alexandrov, MD, A Marshak, B Cairns, AA Lacis, and BE Carlson. 2004. "Scaling properties of aerosol optical thickness retrieved from ground-based measurements." *Journal of the Atmospheric Sciences*, **61**: 1024-1039.
- Barnard, JC, and CN Long. 2004. "A simple empirical equation to calculate cloud optical thickness using shortwave broadband measurements." *Journal of Applied Meteorology*, **43**: 1057-1066.
- Barnes, JE, H Vömel, M Fujiwara, M Shiotani, F Hasebe, and SJ Oltmans. 2003. "The behavior of the Snow White chilled-mirror hygrometer in extremely dry conditions." *Journal of Atmospheric and Oceanic Technology*, **20**:1560-1567.
- Billesbach, DP, ML Fischer, MS Torn, JA Berry. 2004. "A portable eddy covariance system for the measurement of ecosystem-atmosphere exchange of CO<sub>2</sub>, water vapor, and energy." *Journal of Atmospheric and Oceanic Technology*, **21**: 639-650.
- Bretherton, CS, JR McCaa, and H Grenier. 2004. "A new parameterization for shallow cumulus convection and its application to marine subtropical cloud-topped boundary layers. Part I: description and 1D results." *Monthly Weather Review*, **132**: 864-882.
- Bretherton, CS, JR McCaa, and CS. 2004. "A new parameterization for shallow cumulus convection and its application to marine subtropical cloud-topped boundary layers. Part II: regional simulations of marine boundary layer clouds." *Monthly Weather Review*, **132**: 883-896.
- Cheng, A, K-M Xu, and J-C Golaz. 2004. "The liquid water oscillation in modeling boundary layer cumuli with third-order turbulence closure models." *Journal of the Atmospheric Sciences*, **61**: 1621-1629.
- Chiu, J-YC, A Marshak, and WJ Wiscombe. 2004. "The effect of surface heterogeneity on cloud absorption estimates." *Geophysical Research Letters*, **31**.
- Comstock, JM, TP Ackerman, and DD Turner. 2004. "Evidence of high ice supersaturation in cirrus clouds using ARM Raman lidar measurements." *Geophysical Research Letters*, **31**.
- Davies, I, and R Genkova. 2003. "Spatial heterogeneity of reflected radiance from globally distributed clouds." *Geophysical Research Letters*, **30**: 2096.
- d'Entremont, RP and GB Gustafson. 2003. "Analysis of geostationary satellite imagery using a temporal-differencing technique." *Earth Interactions*, **7**.
- d'Entremont, RP, and GB Gustafson. 2004. "Analysis of geostationary satellite imagery using a temporal-differencing technique." *Earth Interactions*, **7**.
- Dutton, EG, A Farhadi, RS Stone, CN Long, and DW Nelson. 2004. "Long-term variations in the occurrence and effective solar transmission of clouds as determined from surface-based total irradiance observations." *Journal of Geophysical Research*, **109**.
- Dye, DG. 2004. "Spectral composition and quanta-to-energy ratio of diffuse photosynthetically active radiation under diverse cloud conditions." *Journal of Geophysical Research*, **109**.
- Evans, KF, RP Lawson, P Zmarzly, D O'Connor, and WJ Wiscombe. 2003. "In situ cloud sensing with multiple scattering lidar: simulations and demonstration." *J. of Atmospheric and Oceanic Technology* **20**:1505-1522.
- Feingold, G. 2003. "Modeling of the first indirect effect: analysis of measurement requirements." *Geophysical Research Letters*, **30**.
- Grachev, AA, CW Fairall, JE Hare, JB Edson, SD Miller. 2003. "Wind stress vector over ocean waves." *Journal of Physical Oceanography* **33**:2408-2429.
- Gu, Y, J Farrara, KN Liou, and CR Mechoso. 2003. "Parameterization of cloud-radiation processes in the UCLA General Circulation Model." *Journal of Climate* **16**:3357-3370.
- Halekas, JS, RP Lin, and DL Mitchell. 2003. "Inferring the scale height of the lunar nightside double layer." *Geophysical Research Letters*, **30**:2117.
- Halthore, RN, MA Miller, JA Ogren, PJ Sheridan, DW Slater, T Stoffel. 2004. "Further developments in closure experiments for surface diffuse irradiance under cloud-free skies at a continental site." *Geophysical Research Letters*, **31**.
- Heymsfield, AJ, S Matrosov, and B Baum. 2003. "Ice water path-optical depth relationships for cirrus and deep stratiform ice cloud layers." *Journal of Applied Meteorology* **42**:1369-1390.
- Heymsfield, AJ. 2003. "Properties of tropical and midlatitude ice cloud particle ensembles. Part I: median mass diameters and terminal velocities." *Journal of the Atmospheric Sciences* **60**:2573-2591.
- Heymsfield, AJ. 2003. "Properties of tropical and midlatitude ice cloud particle ensembles. Part II: applications for mesoscale and climate models." *Journal of the Atmospheric Sciences* **60**:2592-2611.
- Inoue, J, and J Curry. 2004. "Application of aerosondes to high-resolution observations of sea surface temperature over Barrow Canyon." *Geophysical Research Letters*, **31**.
- Intrieri, JM, and MD Shupe. 2004. "Characteristics and radiative effects of diamond dust over the western Arctic Ocean region." *Journal of Climate* **17**: 2953-2960.
- Jakob, C, and AP Siebesma. 2003. "A new subcloud model for mass-flux convection schemes: influence on triggering, updraft properties, and model climate." *Monthly Weather Review* **131**: 2765-2778.
- Jakob, C, and G Tselioudis. 2003. "Objective identification of cloud regimes in the Tropical Western Pacific." *Geophysical Research Letters* **30**:2082.
- L'Ecuey, GL, PJ Stephens, RH Webster, R Johnson, and T Engelen. 2004. "Observational evidence for the mutual regulation of the tropical hydrological cycle and tropical sea surface temperatures." *Journal of Climate* **17**: 2213-2224.
- Lin, J.-L., and B. Mapes. 2004. "Radiation budget of the tropical intraseasonal oscillation." *Journal of the Atmospheric Sciences* **61**: 2050-2062.
- Lin, W.Y., and M.H. Zhang. 2004. "Evaluation of clouds and their radiative effects simulated by the NCAR Community Atmospheric Model against satellite observations." *Journal of Climate*, **17**: 3302-3318.
- Liu, Y, and PH Daum. 2004. "Parameterization of the autoconversion process. Part I: analytical formulation of the Kessler-type parameterizations." *Journal of the Atmospheric Sciences* **61**: 1539-1548.
- Liu, Y, PH Daum, and R McGraw. 2004. "An analytical expression for predicting the critical radius in the autoconversion parameterization." *Geophysical Research Letters*, **31**.
- Lynch, AH, JA Curry, RD Brunner, and JA Maslanik. 2004. "Toward an integrated assessment of the impacts of extreme wind events on Barrow, Alaska." *Bulletin of the American Meteorological Society* **85**: 209-221.
- Marchand, RT, and TP Ackerman. 2004. "Evaluation of radiometric measurements from the NASA Multiangle Imaging Spectroradiometer (MISR): Two- and three-dimensional radiative transfer modeling of an inhomogeneous stratocumulus cloud deck." *Journal of Geophysical Research*, **109**.



## ARM Climate Research Facility Annual Report - 2004

- Marchand, R, T Ackerman, ER Westwater, SA Clough, K Cady-Pereira, and JC Liljegren. 2003. An assessment of microwave absorption models and retrievals of cloud liquid water using clear-sky data. *Journal of Geophysical Research*, **108**(D24), 4773.
- Marshak, A, Y Knyazikhin, KD Evans, and WJ Wiscombe. 2004. "The "RED versus NIR" plane to retrieve broken-cloud optical depth from ground-based measurements." *Journal of Atmospheric Sciences*, **61**:1911-1925.
- Matrosov, SY, MD Shupe, AJ Heymsfield, and P Zuidema. 2003. "Ice cloud optical thickness and extinction estimates from radar measurements." *Journal of Applied Meteorology*, **42**:1584-1597.
- Matrosov, SY, T Uttal, and DA Hazen. 2004. "Evaluation of radar reflectivity-based estimates of water content in stratiform marine clouds." *Journal of Applied Meteorology*, **43**: 405-419.
- McCaa, JR, and CS Bretherton. 2004. "A new parameterization for shallow cumulus convection and its application to marine subtropical cloud-topped boundary layers. Part II: regional simulations of marine boundary layer clouds." *Monthly Weather Review*, **132**: 883-896.
- McFarlane, SA, and KF Evans. 2004. "Clouds and shortwave fluxes at Nauru. Part I: Retrieved cloud properties." *Journal of the Atmospheric Sciences*, **61**: 733-744.
- McPherson, RA, DJ Stensrud, and KC Crawford. 2004. "The impact of Oklahoma's winter wheat belt on the mesoscale environment." *Monthly Weather Review*, **132**: 405-421.
- Miller, MA, M Bartholomew, and RM Reynolds. 2004. "The accuracy of marine shadow-band sun photometer measurements of aerosol optical thickness and angstrom exponent." *Journal of Atmospheric and Oceanic Technology*, **21**: 397-410.
- Min, Q, E Joseph, and M Duan. 2004. "Retrievals of thin cloud optical depth from a multifilter rotating shadowband radiometer." *Journal of Geophysical Research*, **109**.
- Min, Q-L, LC Harrison, P Kiedron, and J Berndt. 2004. "A high-resolution oxygen A-band and water vapor band spectrometer." *Journal of Geophysical Research*, **109**.
- Min, Q-L, P Minnis, and MM Khaiyer. 2004. "Comparison of cirrus optical depths derived from GOES 8 and surface measurements." *Journal of Geophysical Research*, **109**.
- Nousiainen, T, and GM McFarquhar. 2004. "Light scattering by quasi-spherical ice crystals." *Journal of the Atmospheric Sciences*, **61**: 2229-2248.
- Penner, JE, SY Zhang, and CC Chaung. 2003. "Soot and smoke aerosol may not warm climate." *Journal of Geophysical Research*, **108**:4657.
- Roskovensky, JK, and KN Liou. 2003. "Detection of thin cirrus from 1.38 um/0.65 um reflectance ratio combined with 8.6-11 um brightness temperature difference." *Geophysical Research Letters*, **30**.
- Rotstain, LD, and Y Liu. 2003. "Sensitivity of the first indirect aerosol effect to an increase of cloud droplet spectral dispersion with droplet number concentration." *Journal of Climate*, **16**: 3476-3481.
- Sengupta, M, and TP Ackerman. 2003. Investigating anomalous absorption using surface measurements, *Journal of Geophysical Research*, **108**(D24), 4761.
- Shupe, MD, and JM Intrieri. 2004. "Cloud radiative forcing of the arctic surface: the influence of cloud properties, surface albedo, and solar zenith angle." *Journal of Climate*, **17**: 616-628.
- Taubman, BF, LT Marufu, BL Vant-Hull, CA Piety, BG Doddridge, RR Dickerson, and Z Li. 2004. "Smoke over haze: Aircraft observations of chemical and optical properties and the effects on heating rates and stability." *Journal of Geophysical Research*, **109**.
- Wang, Z, DN Whiteman, BD Demoz, and I Veselovskii. 2004. "A new way to measure cirrus cloud ice water content by using ice Raman scatter with Raman lidar." *Geophysical Research Letters*, **31**.
- Weaver, B, JK Minnis, ML Ayers, and SP Nordeen. 2003. "Contrail frequency over the United States from surface observations." *Journal of Climate*, **16**: 3447-3462.
- Xie, S, M Zhang, JS Boyle, RT Cederwall, GL Potter, and W Lin. 2004. "Impact of a revised convective triggering mechanism on Community Atmosphere Model, Version 2, simulations: Results from short-range weather forecasts." *Journal of Geophysical Research*, **109**.

## Conference Proceedings

- Ackerman, SA, H-L Huang, P Antonelli, R Holz, H Revercomb, D Tobin, K Baggett, and JE Davies. 2004. "Detection of clouds and aerosols using infrared hyperspectral observations." In *84th Annual AMS Meeting, 20th International Conference on Interactive Information and Processing Systems (IIPS) for Meteorology, Oceanography, and Hydrology*, American Meteorological Society, Seattle, WA.
- Alexandrov, MD, AA Lacin, BE Carlson, B Cairns, and A Marshak. 2004. "Automated algorithm for MFRSR data analysis." In *Proceedings of the Fourteenth ARM Science Team Meeting*, U.S. Department of Energy, Washington, D.C.
- Bedka, KM, JR Mecikalski, and WF Feltz. 2004. "Analysis of convective clouds and turbulent boundary layers using hyperspectral data." In *84th Annual AMS Meeting, 20th International Conference on Interactive Information and Processing Systems (IIPS) for Meteorology, Oceanography, and Hydrology*, American Meteorological Society, Seattle, WA.
- Best, FA, DP Adler, NN Ciganovich, RG Dedecker, RO Knuteson, HE Revercomb. 2004. "Catastrophic failures and a robust fix of the Atmospheric Emitted Radiance Interferometer (AERI) detector dewars." In *Proceedings of the Fourteenth ARM Science Team Meeting*, U.S. Department of Energy, Washington, D.C.
- Bianco, L, D Cimini, FS Marzano, R Ware, and ER Westwater. 2004. "Improved humidity profiling by combination of passive and active remote sensors at SGP." In *Proceedings of the Fourteenth ARM Science Team Meeting*, U.S. Department of Energy, Washington, D.C.
- Boyle, JS, RT Cederwall, GL Potter, M Zhang, and S Xie. 2004. "Evaluation of an improved convection triggering mechanism in the NCAR Community Atmosphere Model CAM2 under CAPT Framework." In *84th Annual AMS Meeting*, American Meteorological Society, Seattle, WA.
- FL Chang, and Z Li. 2004. "A global climatology of single-layer and overlapped clouds and their optical properties developed using a new algorithm applied to Terra/MODIS data." In *Proceedings of the Fourteenth ARM Science Team Meeting Conference*, U.S. Department of Energy, Washington, D.C.
- FL Chang, and Z Li. 2004. "Detecting cirrus-overlapping-water clouds and retrieving their optical properties using MODIS data." In *Proceedings of the Fourteenth ARM Science Team Meeting*, U.S. Department of Energy, Washington, D.C.
- Cimini, D, ER Westwater, Y Han, SJ Keihm, R Ware, FS Marzano, and P Ciotti. 2004. "Atmospheric microwave radiative models study based on ground-based multichannel radiometer observations in the 20-60 GHz band." In *Proceedings of the Fourteenth ARM Science Team Meeting*, U.S. Department of Energy, Washington, D.C.
- Daum, PH, and Y Liu. 2004. "Consideration of dynamical effects on parameterization of cloud radiative properties." In *Proceedings of the Fourteenth ARM Science Team Meeting*, U.S. Department of Energy, Washington, D.C.
- Davies, JE, H Wei, P Yang, H-L Huang, DD Turner, ER Olson, and DJ Posselt. 2004. "Fast model cloudy radiances for infrared hyperspectral observations." In *84th Annual AMS Meeting*, American Meteorological Society, Seattle, WA.
- Dedecker, RG, T Whittaker, RK Garcia, and RO Knuteson. 2004. "A system design for storing, archiving, and retrieving hyperspectral data." In *84th Annual AMS Meeting, 20th International Conference on Interactive Information and Processing Systems (IIPS) for Meteorology, Oceanography, and Hydrology*, American Meteorological Society, Seattle, WA.
- d'Entremont, RP, and DL Mitchell. 2004. "Characterizing particle size, water path and photon tunneling in ice and water clouds." In *Proceedings of the Fourteenth ARM Science Team Meeting*, U.S. Department of Energy, Washington, D.C.

- Del Genio, AD, AB Wolf, and M-S Yao. 2004. "Inferring cloud feedbacks from ARM continuous forcing, ISCCP, and ARSCL data." In *Proceedings of the Fourteenth ARM Science Team Meeting*, U.S. Department of Energy, Washington, D.C.
- Dutcher, ST, RK Garcia, RG Dedecker, RO Knuteson, MJ Smuga-Otto, DJ Hackel, SL Nasiri, and P Antonelli. 2004. "Hyperspectral Data Storage: Prototype implementation using the 2003 Pacific THORPEX dataset." In *84th Annual AMS Meeting*, American Meteorological Society, Seattle, WA.
- Feltz, WF, HB Howell, DD Turner, RG Dedecker, HM Woolf, RO Knuteson, H Revercomb, and K Bedka. 2004. "Improvement in ground-based infrared hyperspectral retrieval of thermodynamic profiles." In *84th Annual AMS Meeting. 20th International Conference on Interactive Information and Processing Systems (IIPS) for Meteorology, Oceanography, Hydrology*, American Meteorological Society, Seattle, WA.
- Ferrare, R, DD Turner, M Clayton, B Schmid, J Redemann, D Covert, R Elleman, JA Ogren, E Andrews, JEM Goldsmith, and H Jonsson. 2004. "Raman lidar measurements of aerosols and water vapor during the May 2003 Aerosol IOP." In *Proceedings of the Fourteenth ARM Science Team Meeting*, U.S. Department of Energy, Washington, D.C.
- Ferrare, RA, EV Browell, S Ismail, S Kooi, VG Brackett, H Revercomb, R Knuteson, P Antonelli, JD Thompson, M Saavedra, and N Misch. 2004. "Characterization and visualization of water vapor and aerosol fields over the Southern Great Plains during the IHOP field experiment." In *84th Annual AMS Meeting. Eighth Symposium on Integrated Observing and Assimilation Systems for Atmosphere, Oceans, and Land Surface*, American Meteorological Society, Seattle, WA.
- Francis, JA, and JM Secora. 2004. "A 22-year dataset of surface longwave fluxes in the arctic." In *Proceedings of the Fourteenth ARM Science Team Meeting*, U.S. Department of Energy, Richland, WA.
- Genkova, I, and T Besnard. 2004. "Assessing cloud spatial and vertical distribution with infrared cloud analyzer." In *Proceedings of the Fourteenth ARM Science Team Meeting*, U.S. Department of Energy, Washington, D.C.
- Gorchakov, GI, AA Isakov, II Mokhov, MA Sviridenkov, KA Shukurov, AV Chernokulsky, and AV Karpov. 2004. "Temporal variability of the near-surface aerosol content from daily observations at IAP Scientific Station near Moscow during 1991-2002." In *Proceedings of the Fourteenth ARM Science Team Meeting*, U.S. Department of Energy, Washington, D.C.
- Gordon, ND, JR Norris, CP Weaver, and SA Klein. 2004. "Cluster analysis of cloud regimes and characteristic dynamics of mid-latitude synoptic systems." In *Proceedings of the Fourteenth ARM Science Team Meeting*, U.S. Department of Energy, Washington, D.C.
- Guo, G, Q Ji, P Yang, and S-C Tsay. 2004. "The study of cirrus clouds using ground-based high spectral resolution infrared measurements." In *84th Annual AMS Meeting. Eighth Symposium on Integrated Observing and Assimilation Systems for Atmosphere, Oceans, and Land Surface*, American Meteorological Society, Seattle, WA.
- Guo, H, JE Penner, and M Herzog. 2004. "Comparison of the vertical velocity used to calculate the cloud droplet number concentration in a cloud-resolving and a global climate model." In *Proceedings of the Fourteenth ARM Science Team Meeting*, U.S. Department of Energy, Washington, D.C.
- Hannay, C, R Pincus, and KF Evans. 2004. "Estimating Three-dimensional cloudy radiative transfer effects from time-height cross sections." In *Proceedings of the Fourteenth ARM Science Team Meeting*, U.S. Department of Energy, Washington, D.C.
- Hinkelman, LM, and FK Evans. 2004. "Anisotropy in broken cloud fields over Oklahoma from landsat data." In *Proceedings of the Fourteenth ARM Science Team Meeting*, U.S. Department of Energy, Washington, D.C.
- Hodges, GB. 2004. "Searching for global dimming evidence at SGP and update of ARM submissions to BSRN." In *Proceedings of Fourteenth ARM Science Team Meeting*, U.S. Department of Energy, Washington, D.C.
- Holdridge, DJ, JC Liljegren, DL Sisterson, and JJ Teske. 2004. "Status, accomplishments, and recent developments at the ARM Climate Research Facility Southern Great Plains Site." In *Proceedings of the Fourteenth ARM Science Team Meeting*, U.S. Department of Energy, Washington, D.C.
- Holz, R, P Antonelli, SA Ackerman, and M McGill. 2004. "A new cloud top retrieval algorithm to determine cloud top pressure using high spectral resolution infrared measurements." In *84th Annual AMS Meeting. 20th International Conference on Interactive Information and Processing Systems (IIPS) for Meteorology, Oceanography, and Hydrology*, American Meteorological Society, Seattle, WA.
- Huang, H-L, CS Velden, J Li, E Weisz, K Baggett, JE Davies, R Mecikalski, B Huang, R Dengel, SA Ackerman, ER Olson, RO Knuteson, D Tobin, L Moy, JA Otkin, DJ Posselt, HE Revercomb, and WL Smith. 2004. "Infrared hyperspectral sounding modeling and processing: an overview." In *84th Annual AMS Meeting. 20th International Conference on Interactive Information Processing Systems (IIPS) for Meteorology, Oceanography, and Hydrology*, American Meteorological Society, Seattle, WA.
- Huang, H-L, P Yang, H-L Wei, BA Baum, Y Hu, P Antonelli, and SA Ackerman. 2004. "Hyperspectral infrared ice cloud property retrieval demonstration—theoretical and case study analysis." In *84th Annual AMS Meeting. Eighth Symposium on Integrated Observing and Assimilation Systems for Atmosphere, Oceans, and Land Surface*, American Meteorological Society, Seattle, WA.
- Iacobellis, SF, and RCJ Somerville. 2004. "Evaluating prognostic parameterizations using ARM data at the three major ARM sites." In *Proceedings of the Fourteenth ARM Science Team Meeting*, Washington, D.C.
- Iacono, MJ, Delamere, JS, Mlawer, EJ, Clough, SA, Morcrette, J-J, and Hou, Y-T. 2004. "Development and evaluation of RRTMG\_SW, a shortwave radiative transfer model for general circulation model applications." In *Proceedings of the Fourteenth ARM Science Team Meeting*, U.S. Department of Energy, Washington, D.C.
- Ivanova, DC, DL Mitchell, and GM McFarquhar. 2004. "A trimodal size distribution parameterization for tropical cirrus clouds." In *Proceedings of the Fourteenth ARM Science Team Meeting*, U.S. Department of Energy, Washington D.C.
- Ivanova, K, T Ackerman, and M Ausloos. 2004. "Equations governing space-time variability of liquid water path in stratus clouds." In *Proceedings of the Fourteenth ARM Science Team Meeting*, U.S. Department of Energy, Washington, D.C.
- Ivanova, K, TP Ackerman, HN Shirer, and EE Clothiaux. 2004. "Time correlations in backscattering radar reflectivity measurements from cirrus clouds." In *Proceedings of the Fourteenth ARM Science Team Meeting*, U.S. Department of Energy, Washington, D.C.
- Jeong, M-J, Z Li, A Chu, and S-C Tsay. 2004. "Quality, compatibility and synergy analyses of global aerosol products." In *Proceedings of the Fourteenth ARM Science Team Meeting*, U.S. Department of Energy, Washington, D.C.
- Khayer, MM, P Minnis, ML Nordeen, Jr. Smith, DR Doelling, and AD Rapp. 2004. "Validation of cloud properties derived from GOES-9 satellite over the ARM TWP region." In *Proceedings of the Fourteenth ARM Science Team Meeting*, U.S. Department of Energy, Washington, D.C.
- Kitova, N, K Ivanova, M Ausloos, TP Ackerman, and MA Mikhalev. 2004. "Local correlations and multifractal behavior in marine boundary layer cloud dynamics." In *Proceedings of the Fourteenth ARM Science Team Meeting*, U.S. Department of Energy, Washington, D.C.
- Knuteson, RO, FA Best, RG Dedecker, WF Feltz, HE Revercomb, and DC Tobin. 2004. "10 Years of AERI data from the DOE ARM Southern Great Plains site." In *Proceedings of the Fourteenth ARM Science Team Meeting*, U.S. Department of Energy, Washington, D.C.
- Knuteson, RO, F Best, R Dedecker, R Garcia, S Limaye, E Olsen, HE Revercomb, and T Tobin. 2004. "Level 0-1 algorithm description for the geosynchronous imaging fourier transform spectrometer." In *84th Annual AMS Meeting. 20th International Conference on Interactive Information and Processing Systems (IIPS) for Meteorology, Oceanography, and Hydrology*, American Meteorological Society, Seattle, WA.





- Knuteson, RO, F Best, B Osborne, HE Revercomb, and D Tobin. 2004. "Land surface temperature and emissivity from infrared hyperspectral observations." In *84th Annual AMS Meeting, 20th International Conference on Interactive Information and Processing Systems (IIPS) for Meteorology, Oceanography, and Hydrology*, American Meteorological Society, Seattle, WA.
- Kollias, P, and BA Albrecht. 2004. "Boundary layer clouds climatology at the TWP-Nauru ARM site." In *Proceedings of the Fourteenth ARM Science Team Meeting*, U.S. Department of Energy, Washington, D.C.
- Krueger, SK. 2004. "Grid-size dependence of cumulus parameterization." In *84th Annual AMS Meeting, 20th Conference on Weather Analysis and Forecasting/16th Conference on Numerical Weather Prediction*, American Meteorological Society, Seattle, WA.
- Krueger, SK, and Y Luo. 2004. "Grid-size dependence of cumulus parameterization." In *84th Annual AMS Meeting, 20th Conference on Weather Analysis and Forecasting/16th Conference on Numerical Weather Prediction/Symposium on Forecasting the Weather and Climate of the Atmosphere and Ocean*, American Meteorological Society, Seattle, WA.
- Lane-Veron, DE, and JM Secora. 2004. "Observations and stochastic modeling of shortwave radiative transfer at the ARM CART sites." In *2004 American Meteorological Society (AMS) Meeting, 15th Symposium on Global Change and Climate Variations*, American Meteorological Society, Seattle, WA.
- Li, FL Chang and Z. 2004. "Detecting cirrus-overlapping-water clouds and retrieving their optical properties using MODIS data ." In *Proceedings of the Fourteenth ARM Science Team Meeting*, U.S. Department of Energy, Washington, D.C.
- Li, Z, Cribb, MC, Chang, F-L, and Trishchenko, AP. 2004. "Validation of MODIS-retrieved cloud fractions using whole-sky imager measurements at the three ARM sites." In *Proceedings of the Fourteenth ARM Science Team Meeting*, U.S. Department of Energy, Washington, D.C.
- Li, Z, MC Cribb, AP Trishchenko, Y Luo, and F-L Chang. 2004. "Analysis of cloud variability and sampling errors in surface and satellite measurements." In *Proceedings of the Fourteenth ARM Science Team Meeting*, U.S. Department of Energy, Washington, D.C.
- Liljegren, JC, and BM Lesht. 2004. "Preliminary results with the twelve-channel microwave radiometer profiler at the North Slope of Alaska Climate Research Site Facility." In *Proceedings of the Fourteenth ARM Science Team Meeting*, U.S. Department of Energy, Washington, D.C.
- Liljegren, JC. 2004. "Improved retrievals of temperature and water vapor profiles with a twelve-channel microwave radiometer." In *84th Annual AMS Meeting, Eighth Symposium on Integrated Observing and Assimilation Systems for Atmosphere, Oceans, and Land Surface*, American Meteorological Society, Seattle, WA.
- Limaye, SS, T Smith, RO Knuteson, and HE Revercomb. 2004. "Geolocation of the Geosynchronous Imaging Fourier Transform Spectrometer (GIFTS) data." In *84th Annual AMS Meeting*, American Meteorological Society, Seattle, WA.
- Liu, Y, PH Daum, and RL McGraw. 2004. "Expression for critical radius and generalization to consider effect of spectral dispersion." In *Proceedings of the Fourteenth ARM Science Team Meeting*, U.S. Department of Energy, Washington, D.C.
- Long, CN. 2004. "The next generation flux analysis: adding clear-sky LW and LW cloud effects, cloud optical depths, and improved sky cover estimates." In *Proceedings of the Fourteenth ARM Science Team Meeting*, U.S. Department of Energy, Washington, D.C.
- Luo, Y-L, and SK Krueger. 2004. "Cloud types simulated by the NCEP GFS model." In *Proceedings of the Fourteenth ARM Science Team Meeting*, U.S. Department of Energy, Washington, D.C.
- Lynch, JK, AM Maestas, MH Ebinger, M Bachman, FJ Barnes, LC Sommer, and CE Talus. 2004. "ARM education and outreach: A variety of tools for climate change education." In *Proceedings of the Fourteenth ARM Science Team Meeting*, U.S. Department of Energy, Washington, D.C.
- Makienko, EV, RF Rakhimov, DM Kabanov, MV Panchenko, VS Kozlov, SM Sakerin, VN Uzhegov, Yu.A Pkhalagov, and SA Terpugova. 2004. "Analysis of the factors of variability of the atmospheric transparency under conditions of smokes of peatbog and forest fires." In *Proceedings of the Fourteenth ARM Science Team Meeting*, U.S. Department of Energy, Washington, D.C.
- Mather, JH. 2004. "The impact of the annual cycle on cloudiness at Manus and Nauru." In *Proceedings of the Fourteenth ARM Science Team Meeting*, U.S. Department of Energy, Washington, D.C.
- Mather, JH, and SA McFarlane. 2004. "Microbase cloud products and associated heating rates in the Tropical Western Pacific." In *Proceedings of the Fourteenth ARM Science Team Meeting*, U.S. Department of Energy, Washington, D.C.
- Mattioli, V, ER Westwater, and P Basili. 2004. "Integration of global positioning system and scanning water vapor radiometers for precipitable water vapor and cloud liquid path estimates." In *Proceedings of the Fourteenth ARM Science Team Meeting*, U.S. Department of Energy, Washington, D.C.
- Mattioli, V, ER Westwater, and V Morris. 2004. "Monitoring of precipitable water vapor and cloud liquid path from three scanning microwave radiometers during the 2003 Cloudiness Inter-Comparison Campaign." In *Proceedings of the Fourteenth ARM Science Team Meeting*, U.S. Department of Energy, Washington, D.C.
- McFarlane, SA, CN Long, and D Flynn. 2004. "Nauru Island Effect Study." In *Proceedings of the Fourteenth ARM Science Team Meeting*, U.S. Department of Energy, Washington, D.C.
- McFarquhar, GM, SG Cober, and G Zhang. 2004. "Use of in-situ observations of Arctic clouds to understand impacts of mixed-phase clouds on single-scattering properties: applications to models." In *Proceedings of the Fourteenth ARM Science Team Meeting*, U.S. Department of Energy, Washington, D.C.
- McFarquhar, GM, and G Zhang. 2004. "Use of in-Situ observations of Arctic clouds to understand impacts of mixed-phase clouds on single-scattering: properties: applications to climate models." In *Proceedings of the 2004 AMS Meeting, 15th Symposium on Global Change and Climate Variations*, American Meteorological Society, Seattle, WA.
- Mechem, DB, M Ovtchinnikov, YL Kogan, KF Evans, AB Davis, RF Cahalan, EE Takara, and RG Ellingson. 2004. "Multi-dimensional effects in longwave radiative forcing of PBL clouds." In *Proceedings of the Fourteenth ARM Science Team Meeting*, U.S. Department of Energy, Washington, D.C.
- Michalsky, JJ, Dolce, R, Dutton, EG, Haeffelin, M, Jeffries, W, Stoffel, T, Hickey, J, Los, A, Mathias, D, McArthur, LJB, Nelson, D, Philipona, R, Reda, I, Rutledge, K, Zerlaut, G, Forgan, B, and Kiedron, PW. 2004. "Results of the Second Diffuse Horizontal Irradiance IOP." In *Proceedings of the Fourteenth ARM Science Team Meeting*, U.S. Department of Energy, Washington, D.C.
- Minnis, P, DR Doelling, BJ Walter, ML Nordeen, R Palikonda, and MM Khaiyer. 2004. "Surface radiation budget from ARM satellite retrievals." In *Proceedings of the Fourteenth ARM Science Team Meetings*, U.S. Department of Energy, Washington, D.C.
- Moore, ST, and GB Hughes. 2004. "Latest tools for viewing and quality checking ARM data." In *Proceedings of the Fourteenth ARM Science Team Meeting*, U.S. Department of Energy, Washington, D.C.
- Moy, L, D Tobin, P Van Delst, and H Woolf. 2004. "Clear sky forward model development for GIFTS." In *84th Annual AMS Meeting, 20th International Conference on Interactive Information and Processing Systems (IIPS) for Meteorology, Oceanography, and Hydrology*, American Meteorological Society, Seattle, WA.
- O'Hirok, W, P Ricchiazzi, and C Gautier. 2004. "Assessing the radiative impact of clouds of low optical depth." In *Proceedings of the Fourteenth ARM Science Team Meeting*, U.S. Department of Energy, Washington, D.C.
- Olson, ER, RO Knuteson, HE Revercomb, J Li, and H-L Huang. 2004. "Quantization of far field diffraction and focal plane misalignment effects on simulated GIFTS data from the IHOP field program." In *84th Annual AMS Meeting, 20th International Conference on Interactive Information and Processing Systems (IIPS) for Meteorology, Oceanography, and Hydrology*, American Meteorological Society, Seattle, WA.

- Otkin, J, DJ Posselt, ER Olsen, JE Davies, WF Feltz, RO Knuteson, and JR Mecikalski. 2004. "Generation of simulated top of atmosphere radiances datasets for GISTS/HES algorithm development." In *84th Annual AMS Meeting. 20th International Conference on Interactive Information and Processing Systems (IIPS) for Meteorology, Oceanography, and Hydrology*, American Meteorological Society, Seattle, WA.
- Ovtchinnikov, M, T Ackerman, R Marchand, and M Khairoutdinov. 2004. "Testing AGCM-predicted cloud and radiation properties with ARM data: the super-parameterization approach." In *84th Annual AMS Meeting. 15th Symposium on Global Change and Climate Variations*, American Meteorological Society, Seattle, WA.
- Panchenko, MV, VS Kozlov, SA Terpigova, and EP Yausheva. 2004. "About the rhythms of variability of the submicron aerosol characteristics in the near-ground air layer in West Siberia." In *Proceedings of the Fourteenth ARM Science Team Meeting*, U.S. Department of Energy, Washington, D.C.
- Payton, AM, JA Ogren, EG Dutton, PK Quinn, E Andrews, and JM Harris. 2004. "An empirical approach to aerosol model development for radiative transfer calculations." In *Proceedings of the Fourteenth ARM Science Team Meeting*, U.S. Department of Energy, Washington, D.C.
- Pekour, MS. 2004. "New eddy correlation system for ARM SGP site." In *Proceedings of the Fourteenth ARM Science Team Meeting*, U.S. Department of Energy, Washington, D.C.
- Phillips, TJ, GA Potter, DL Williamson, Rt. Cederwall, JS Boyle, M Fiorino, JJ Hnilo, JG Olson, S Xie, and JJ Yio. 2004. "The CCRP-ARM Parameterization Testbed (CAPT): evaluating climate models in a weather forecasting framework." In *84th Annual AMS Meeting. 15th Symposium on Global Change and Climate Variations*, American Meteorological Society, Seattle, WA.
- Porch, W, P Chylek, and B Henderson. 2004. "Remote sensing observations from MTI satellites and GMS over the tropical island of Nauru." In *Proceedings of the Fourteenth ARM Science Team Meeting*, U.S. Department of Energy, Washington, D.C.
- Revercomb, HE, SA Ackerman, F Best, R Dedecker, W Feltz, RK Garcia, H-L Huang, R Knuteson, T Li, D Tobin, CS Velden, and WL Smith. 2004. "The path to high spectral resolution IR observing: looking backward and forward as a new era begins with AIRS." In *84th Annual AMS Meeting*, American Meteorological Society, Seattle, WA.
- Ricchiuzzi, P, and C Gautier. 2004. "Column integrated aerosol properties during the May 2003 Aerosol IOP." In *Proceedings of the Fourteenth ARM Science Team Meeting*, U.S. Department of Energy, Washington, D.C.
- Rublev, AN, N Chubarova, and G Gorchakov. 2004. "Anthropogenic NO<sub>2</sub> in the atmosphere: estimates of the column content and radiative forcing." In *Proceedings of the Fourteenth ARM Science Team Meeting*, U.S. Department of Energy, Washington, D.C.
- Rutan, DA, and TP Charlock. 2004. "Validation of CERES/SARB data product using ARM surface flux observations." In *Proceedings of the Fourteenth ARM Science Team Meeting*, U.S. Department of Energy, Washington, D.C.
- Schmid, B, WP Arnott, A Bucholtz, P Colarco, D Covert, J Eilers, R Elleman, R Ferrare, B Holben, H Jonsson, P Pilewskie, K Ricci, J Reid, J Redemann, J Seinfeld, A Straws, DD Turner, J Wang, and EJ Welton. 2004. "Measurement and modeling of vertically resolved aerosol optical properties and radiative fluxes over the ARM SGP site during the May 2003 Aerosol IOP." In *Proceedings of the Fourteenth ARM Science Team Meeting*, U.S. Department of Energy, Washington, D.C.
- Shao, H and Liu, G. 2004. "Detecting drizzle in marine warm clouds using combined visible, infrared and microwave satellite data." In *Proceedings of the Fourteenth ARM Science Team Meeting*, U.S. Department of Energy, Washington, D.C.
- Shi, Y, and CN Long. 2004. "Techniques and methods used to determine the best estimate of total downwelling shortwave radiation." In *Proceedings of the Fourteenth ARM Science Team Meeting*, U.S. Department of Energy, Washington, D.C.
- Sivaraman, C, DD Turner, and CJ Flynn. 2004. "Techniques and methods used to determine the aerosol best estimate value-added product at SGP Central Facility." In *Proceedings of the Fourteenth ARM Science Team Meeting*, U.S. Department of Energy, Washington, D.C.
- Sommer, LC, CE Talus, M Bachman, F Barnes, M Ebinger, J Lynch, and A Maestas. 2004. "The Importance of Traditional Knowledge in Science Education: ARM Education Uses Interactive Kiosks as Outreach Tool." In *Proceedings of the Fourteenth ARM Science Team Meeting*, U.S. Department of Energy, Washington, D.C.
- Sonntag, KL, RA Peppler, AR Dean, and CM Shafer. 2004. "How is the Data Quality Office doing?." In *Proceedings of the Fourteenth ARM Science Team Meeting*, U.S. Department of Energy, Washington, D.C.
- Spangenberg, DA, P Minnis, T Uttal, QZ Treppe, and SS Mack. 2004. "Derivation of seasonal cloud properties at ARM-NSA from multispectral modis data." In *Proceedings of the Fourteenth Atmospheric Radiation Measurement (ARM) Science Team Meeting*, U.S. Department of Energy, Washington, D.C.
- Stephens, GL, RT Austin, PM Gabriel, and NB Wood. 2004. "On the use of ARM data in the validation and refinement of a GCM radiation parameterization scheme." In *Proceedings of the Fourteenth ARM Science Team Meeting*, U.S. Department of Energy, Washington, D.C.
- Takara, EE, and RG Ellingson.??
- Thurairajah, B, and JA Shaw. 2004. "Infrared cloud imager measurements of cloud statistics during the 2003 Cloudiness Intercomparison Campaign." In *Proceedings of the Fourteenth ARM Science Team Meeting*, U.S. Department of Energy, Washington, D.C.
- Trishchenko, AP, K Khlopenkov, and Y Luo. 2004. "Analysis of BRDF and albedo properties of pure and mixed surface types from terra MISR using landsat high-resolution land cover and angular unmixing technique." In *Proceedings of the Fourteenth ARM Science Team Meeting*, U.S. Department of Energy, Washington, D.C.
- Turner, DD and CN Long. 2004. "Direct aerosol forcing in the infrared at the SGP site?" In *Proceedings of the Fourteenth ARM Science Team Meeting*, U.S. Department of Energy, Washington, D.C.
- Turner, DD, RO Knuteson, HE Revercomb, WF Feltz, RG Dedecker, and JS Daniel. 2004. "Cloud microphysical properties retrieved from rapid-sample AERI data." In *Proceedings of the Fourteenth ARM Science Team Meeting*, U.S. Department of Energy, Washington, D.C.
- Um, JS, and GM McFarquhar. 2004. "Single-scattering properties of aggregates of bullets rosettes in cirrus cloud." In *Proceedings of the Fourteenth ARM Science Team Meeting*, U.S. Department of Energy, Washington, D.C.
- Uzhegov, VN, Kabanov, DM, Panchenko, MV, Pkhalagov, Yu.A, and Sakerin, SM. 2004. "About "Effective" Height of the aerosol atmosphere in visible and IR wavelength range." In *Proceedings of the Fourteenth ARM Science Team Meeting*, U.S. Department of Energy, Washington, D.C.
- Velden, C, G Dengel, R Dengel, R Dengel, AH -L Huang, D Settner, HE Revercomb, RO Knuteson, and W Smith Sr. 2004. "Determination of wind vectors by tracking features on sequential moisture analyses derived from hyperspectral IR satellite soundings." In *84th Annual AMS Meeting*, American Meteorological Society, Seattle, WA.
- Veron, DE, JF Brodie, JO Pinto, and JA Curry. 2004. "Evaluation of AGCM radiation parameterizations in the Arctic." In *84th Annual AMS Meeting. 15th Symposium on Global Change and Climate Variations*, American Meteorological Society, Seattle, WA.
- Vogelmann, AM, KL Johnson, MP Jensen, E Boer, MA Miller, and MJ Bartholomew. 2004. "A Lagrangian interpretation of three-dimensional tropical cloud structure: blending ARM microbase retrievals with satellite data." In *Proceedings of the Fourteenth ARM Science Team Meeting*, U.S. Department of Energy, Washington, D.C.





## ARM Climate Research Facility Annual Report - 2004

- Wang, Z, and K Sassen. 2004. "An improved cloud classification algorithm based on the SGP CART site observations." In *Proceedings of the Fourteenth ARM Science Team Meeting*, U.S. Department of Energy, Washington, D.C.
- Wang, Z, K Sassen, DN Whiteman, and BN Demoz. 2004. "Studying mixed-phase clouds using ground-based active and passive remote sensors." In *Proceedings of the Fourteenth ARM Science Team Meeting*, U.S. Department of Energy, Washington, D.C.
- Westwater, ER, M Klein, A Gasiewski, V Leuski, JA Shaw, V Mattioli, D Cimini, JC Liljegren, BM Lesht, BD Zak, T Uttal, DA Hazen, BL Weber, and S Dowlatshahi. 2004. "The 2004 North Slope of Alaska Arctic Winter radiometric experiment." In *Proceedings of the Fourteenth ARM Science Team Meeting*, U.S. Department of Energy, Washington, D.C.
- Widener, KB, and JB Mead. 2004. "W-Band ARM cloud radar - specifications and design." In *Proceedings of the Fourteenth ARM Science Team Meeting*, U.S. Department of Energy, Washington, D.C.
- Widener, KB, KP Moran, KA Clark, C Chanders, MA Miller, KL Johnson, and AS Koontz. 2004. "MMCR upgrades: present status and future plans." In *Proceedings of the Fourteenth ARM Science Team Meeting*, U.S. Department of Energy, Washington, D.C.
- Wiscombe, W, A Marshak, and J-YC Chiu. 2004. "The effect of surface heterogeneity on cloud absorption estimates." In *Proceedings of the Fourteenth ARM Science Team Meeting*, U.S. Department of Energy, Washington, D.C.
- Wu, X, and X-Z Liang. 2004. "Cloud-resolving model simulation and Mosaic treatment of subgrid cloud-radiation interaction." In *Proceedings of the Fourteenth ARM Science Team Meeting*, U.S. Department of Energy, Washington, D.C.
- Yi, H, P Minnis, JK Ayers, J-P Huang, DR Doelling, MM Khaiyer, and ML Nordeen. 2004. "Relationships between meteorological conditions and cloud properties determined from ARM data." In *Proceedings of the Fourteenth ARM Science Team Meeting*, U.S. Department of Energy, Washington, D.C.
- Yuan, D, C Golanics, M/ Howard, M Howard, M Howard, and G Williams. 2004. "ARM SGP and BN AERI instrument diagnostic comparison and preliminary assessment." In *Proceedings of the Fourteenth ARM Science Team Meeting*, U.S. Department of Energy, Washington, D.C.
- Zhang, GJ. 2004. "Evaluating and improving GCM simulation of convection using ARM observations at the ARM SGP site." In *Proceedings of the Fourteenth ARM Science Team Meeting*, U.S. Department of Energy, Washington, D.C.
- Zhuravleva, TB, MA Sviridenkov, and PP Anikin. 2004. "On correction of diffuse radiation measured by MFRSR." In *Proceedings of the Fourteenth ARM Science Team Meeting*, U.S. Department of Energy, Washington, D.C.

## Conference Presentation Abstracts

- Ackerman, AS, FM Fridlind, EJ Jensen, DE Stevens, LM Miloshevich, P Lawson, and D Baumgardner. 2003. "Drying and moistening by deep sub-tropical and tropical convection in large-eddy simulations of CRYSTAL-FACE and CEPEX field measurements." Presented at 2003 Fall American Geophysical Union Meeting, San Francisco, California.
- Ackerman, T. 2004. "Ground-based measurements of the radiative properties of the atmosphere: A look to the future." Presented at International Radiation Symposium 2004 IRS, Busan, Korea.
- Albrecht, BA, P Kollias, D Reid, and J Gottschalk. 2004. "Seven-year climatology of continental stratus - boundary layer and macroscopic cloud characteristics." Presented at Fourteenth ARM Science Team Meeting, Albuquerque, New Mexico.
- Avramov, A, JY Harrington, J Verlinde, and EE Clothiaux. 2004. "Mesoscale model investigations of the lifecycles of Arctic mixed-phase stratus." Presented at Fourteenth ARM Science Team Meeting, Albuquerque, New Mexico.
- Bahrman, CP, SR Richardson, EE Clothiaux, J Verlinde, RA McCord, and B Horwedel. 2004. "Simplifying access to the North Slope of Alaska data streams." Presented at Fourteenth ARM Science Team Meeting, Albuquerque, New Mexico.
- Barker, HW, JNS Cole, MF Khairoutdinov, and DA Randall. 2004. "Assessing the Monte Carlo independent column approximation with a super-parameterized GCM." Presented at Fourteenth ARM Science Team Meeting, Albuquerque, New Mexico.
- Bartholomew, MJ, MA Miller, and S Smith. 2004. "New aerosol properties derived from Cimel Sunphotometer data provide useful characterization of ambient atmospheric conditions." Presented at Fourteenth ARM Science Team Meeting, Albuquerque, New Mexico.
- Benson, S, GG Mace, and EN Vernon. 2004. "Relationships between cirrus and large-scale meteorology." Presented at Fourteenth ARM Science Team Meeting, Albuquerque, New Mexico.
- Best, FA, DP Adler, NN Ciganovich, RG Dedecker, RO Knuteson, and HE Revercomb. 2004. "Catastrophic failures and a robust fix of the Atmospheric Emitted Radiance Interferometer (AERI) detector dewars." Presented at Fourteenth ARM Science Team Meeting, Albuquerque, New Mexico.
- Braun, J, C Rocken, and YH Kuo. 2004. "Case studies of water vapor variability during the International H<sub>2</sub>O Project 2002 using GPS." Presented at Fourteenth ARM Science Team Meeting, Albuquerque, New Mexico.
- Braun, J, SY Ha, C Rocken, and YH Kuo. 2004. "An evaluation of slant water vapor from using a high resolution numerical weather model." Presented at Fourteenth ARM Science Team Meeting, Albuquerque, New Mexico.
- Cadeddu, M, P Racette, and J Wang. 2003. "Scale invariance of precipitable water vapor in the Arctic from ground-based radiometric measurements." Presented at 2003 Fall American Geophysical Union Meeting, San Francisco, California.
- Cahalan, RF, M McGill, J Kolasinski, T Varnai, and K Yetzer. 2004. "THOR cloud thickness from offbeam lidar returns." Presented at Fourteenth ARM Science Team Meeting, Albuquerque, New Mexico.
- Cairns, B, SM Gianelli, BE Carlson, and AA Lacis. 2004. "An evaluation of remote sensing of the single scattering albedo of aerosols during the Aerosol IOP." Presented at Fourteenth ARM Science Team Meeting, Albuquerque, New Mexico.
- Charlock, TP, FG Rose, DA Rutan, D Fillmore, and W Collins. 2004. "Aerosol direct forcing at TOA and surface for clear and cloudy conditions." Presented at Fourteenth ARM Science Team Meeting, Albuquerque, New Mexico.
- Cheinet, S, C Jakob, and J-J Morcrette. 2004. "Using ARM SGP data to evaluate the summertime boundary layer in the ECMWF model." Presented at Fourteenth ARM Science Team Meeting, Albuquerque, New Mexico.
- Chen, Y, JE Penner, and X Dong. 2004. "Understanding the effects of uncertainties in ice processes, entrainment and updraft velocities on the relationship between cloud optical depth and liquid water path at the NSA and SGP sites." Presented at Fourteenth ARM Science Team Meeting, Albuquerque, New Mexico.
- Chen, Y, KN Liou, Y Gu, SC Ou, and GG Mace. 2004. "3D Delta-Diffusion and IR Monte Carlo methods for radiative transfer applied to inhomogenous cirrus over the ARM SGP site." Presented at Fourteenth ARM Science Team Meeting, Albuquerque, New Mexico.



Cheng, AC, and K-M Xu. 2004. "A partially prognostic third-order closure model for modeling the boundary layer." Presented at Fourteenth ARM Science Team Meeting. Albuquerque, New Mexico.

Chepfer, H, P Minnis, L Nguyen, and P Yang. 2003. "Dual-satellite retrievals of tropical ice cloud particle shapes and IWC during CRYSTAL-FACE: Comparisons with in-situ and ground site observations." Presented at 2003 Fall American Geophysical Union Meeting, San Francisco, California.

Chylek, P, B Henderson, and AB Davis. 2004. "Aerosols, climate and satellite-based retrieval of aerosol optical depth." Presented at Fourteenth ARM Science Team Meeting. Albuquerque, New Mexico.

Chylek, P, B Henderson, and M Mishchenko. 2003. "The accuracy of the satellite aerosol optical depth retrieval." Presented at 2003 Fall American Geophysical Union Meeting, San Francisco.

Cialella, A, KJ Doty, and R Wagener. 2004. "Managing ARM IOPs - from proposal to final data submission." Presented at Fourteenth ARM Science Team Meeting. Albuquerque, New Mexico.

Clough, SA, MW Shephard, EJ Mlawer, JS Delamere, MJ Iacono, K Cady-Pereira, S Boukabara, HE Revercomb, HE Revercomb, DC Tobin, DD Turner, and JJ Morcrette. 2004. "Atmospheric radiative transfer modeling: A summary of AER codes." Presented at Fourteenth ARM Science Team Meeting. Albuquerque, New Mexico.

Clough, T, M Shephard, and J Delamere. 2004. "Spectroscopic issues associated with atmospheric remote sensing." Presented at International Radiation Symposium 2004 IRS. Busan, Korea.

Cole, JNS, HW Barker, MF Khairoutdinov, and DA Randall. 2004. "Interactions between clouds and radiation in the multiscale modeling framework." Presented at Fourteenth ARM Science Team Meeting. Albuquerque, New Mexico.

Comstock, JM, RP d'Entremont, DH DeSlover, GG Mace, SY Matrosov, SA McFarlane, DL Mitchell, K Sassen, MD Shupe, DD Turner, and Z Wang. 2004.2004. "High clouds microphysical retrievals intercomparison." Presented at Fourteenth ARM Science Team Meeting. Albuquerque, New Mexico.

Comstock, JM, TP Ackerman, and DD Turner. 2004. "Evidence of high ice supersaturation in cirrus clouds using ARM Raman lidar measurements." Presented at Fourteenth ARM Science Team Meeting. Albuquerque, New Mexico.

Davies, AB, A Marshak, and L LeBlanc. 2004. "Three-dimensional radiative transfer in cloudy atmospheres: An upcoming edited volume from Springer-Verlag." Presented at Fourteenth ARM Science Team Meeting. Albuquerque, New Mexico.

Davies, R. 2004. "Spectral-to-broadband albedo and radiances relationship obtained from MISR and CERES measurements." Presented at Fourteenth ARM Science Team Meeting. Albuquerque, New Mexico.

Dedecker, RG, J Demigian, CJ Flynn, RO Knuteson, DD Turner, FA Best, and HE Revercomb. 2004. "The future AERI new deployments, system upgrades, and rapid sampling operations." Presented at Fourteenth ARM Science Team Meeting. Albuquerque, New Mexico.

Delamere, JS, SA Clough, EJ Mlawer, and MW Shephard. 2004. "An investigation of atmospheric water vapor and its radiative effects at the ARM North Slope of Alaska CART site." Presented at Fourteenth ARM Science Team Meeting. Albuquerque, New Mexico.

Delene, DJ, X Dong, Y Chen, M Poellot, and JE Penner. 2004. "Analysis of the aerosol-cloud interactions from aircraft, surface measurements, and cloud parcel model during the March 2000 IOP at the ARM SGP site." Presented at Fourteenth ARM Science Team Meeting. Albuquerque, New Mexico.

Deng, M, GG Mace, and BJ Soden. 2004. "The association of the cirrus properties over the Western Tropical Pacific with tropical deep convection." Presented at Fourteenth ARM Science Team Meeting. Albuquerque, New Mexico.

d'Entremont, RP, and DL Mitchell. 2004. "Ground and space-based ice- and liquid-water path retrievals using multispectral thermal infrared radiances." Presented at Fourteenth ARM Science Team Meeting. Albuquerque, New Mexico.

Deslover, D, DD Turner, and W Smith. 2004. "Cirrus cloud optical properties from ground- and aircraft-based IR measurements." Presented at International Radiation Symposium 2004 IRS. Busan, Korea.

Deslover, DH, and DD Turner. 2004. "Cirrus cloud optical properties derived from AERI measurements." Presented at Fourteenth ARM Science Team Meeting. Albuquerque, New Mexico.

Di Girolamo, L, I Astin, and GM McFarquhar. 2004. "Establishing the true nature of cloud overlap with ARM data." Presented at Fourteenth ARM Science Team Meeting. Albuquerque, New Mexico.

Diner, DJ, RA Kahn, JV Martonchik, BJ Gaitley, WA Abdou, and KA Crean. 2004. "Systematic comparisons of MISR, AERONET, and MODIS aerosol optical depth retrievals." Presented at Fourteenth ARM Science Team Meeting. Albuquerque, New Mexico.

Dong, X, B Xi, P Minnis, B Wielicki, S Sun-Mack, Y Chen, and GG Mace. 2004. "Validation of CERES ST-derived MODIS cloud properties using ground-based measurements at the DOE ARM SGP site." Presented at International Radiation Symposium 2004 IRS. Busan, Korea.

Dong, X, B Xi, P Minnis, B Wielicki, S Sun-Mack, Y Chen, and GG Mace. 2004. "Validation of TERRA MODIS cloud properties using ground-based measurements at the DOE ARM SGP site." Presented at Fourteenth ARM Science Team Meeting. Albuquerque, New Mexico.

Dong, X, P Minnis, and B Xi. 2004. "A climatology of midlatitude low clouds from the ARM SGP site: Part I: Macrophysical, microphysical and radiative properties." Presented at Fourteenth ARM Science Team Meeting. Albuquerque.

Dong, X, P Minnis, S Rolfe, B Xi, and MM Khaiyer. 2004. "A climatology of midlatitude low clouds from the ARM SGP site: Part II: Comparison between GOES and ARM surface observations." Presented at Fourteenth ARM Science Team Meeting. Albuquerque, New Mexico.

Doran, JC, JC Barnard, and WJ Shaw. 2004. "Multi-year comparisons of summertime cloud characteristics at Barrow and Atkasuk." Presented at Fourteenth ARM Science Team Meeting. Albuquerque, New Mexico.

Doty, KJ, R Eagan, DL Sisterson, and R Wagener. 2004. "The site and computer access request system." Presented at Fourteenth ARM Science Team Meeting. Albuquerque, New Mexico.

Dowd, K, GG Mace, and C Jakob. 2004. "The properties of clouds in the Tropical Western Pacific as observed by radar in objectively defined cloudiness regimes." Presented at Fourteenth ARM Science Team Meeting. Albuquerque, New Mexico.

Duan, M, and Q Min. 2004. "A semianalytic technique to speed up successive order of scattering model for optically thick media." Presented at Fourteenth ARM Science Team Meeting. Albuquerque, New Mexico.

Dye, DG, and Y Yasouka. 2004. "Spectral composition and quanta-to-energy ratio of diffuse photosynthetically active radiation under diverse sky conditions." Presented at Fourteenth ARM Science Team Meeting. Albuquerque, New Mexico.

Ellingson, RG, and I Musat. 2004. "The use of the ARM WSI to estimate the atmospheric optical depth at night." Presented at International Radiation Symposium 2004 IRS. Busan, Korea.

Ellingson, RG, and Y Ma. 2004. "Testing of probability of clear line of sight (PCLOS) models for cumulus clouds with ARM observations." Presented at International Radiation Symposium 2004 IRS.

Busan, Korea.

Eloranta, EW. 2004. "Initial results from an automated high spectral resolution lidar." Presented at Fourteenth ARM Science Team Meeting. Albuquerque, New Mexico.

Evans, KF. 2004. "The Monte Carlo approach for light scattering by nonspherical particles." Presented at Fourteenth ARM Science Team Meeting. Albuquerque, New Mexico.

Feltz, WF, HB Howell, RO Knuteson, J Mecikalski, K Bedka, RL Tanamachi, and D Posselt. 2004. "New meteorological applications using AERI thermodynamic profiling." Presented at Fourteenth ARM Science Team Meeting. Albuquerque, New Mexico.

Fiebig, M, and JA Ogren. 2004. "Finding a method to measure the black carbon state of mixture." Presented at Fourteenth ARM Science Team Meeting. Albuquerque, New Mexico.

Flynn, CJ, A Mendoza, and J Christy. 2004. "ARM Micropulse Lidar: Configuration upgrades and new data products." Presented at Fourteenth ARM Science Team Meeting. Albuquerque, New Mexico.

Fridlind, AM, AS Ackerman, and EJ Jensen. 2004. "Factors controlling the formation and evolution of subtropical cumulonimbus anvils during CRYSTAL-FACE." Presented at Fourteenth ARM Science Team Meeting. Albuquerque, New Mexico.

Fu, Q, CM Johanson, SG Warren, and DJ Deidel. 2004. "Contribution of stratospheric cooling to satellite-inferred tropospheric temperature trends." Presented at International Radiation Symposium 2004 IRS. Busan, Korea.

Gabriel, PM, GL Stephens, and L Labonnote. 2004. "Use of the UAV O2 A-Band spectrometer in estimating cirrus cloud properties." Presented at Fourteenth ARM Science Team Meeting. Albuquerque, New Mexico.

Genkova, I, CN Long, PW Heck, and P Minnis. 2004. "Pixel collocation technique for refined cloud amounts, optical depths, cloud heights and liquid water path intercomparison." Presented at Fourteenth ARM Science Team Meeting. Albuquerque, New Mexico.

Ghan, S, E Chapman, R Easter, J Reid, and C Justice. 2004. "Simulation of the intercontinental transport, aging, and removal of a boreal fire smoke plume over Oklahoma." Presented at Fourteenth ARM Science Team Meeting. Albuquerque, New Mexico.

Ghan, S, T Rissman, R Elleman, D Covert, R Ferrare, and DD Turner. 2004. "Testing a CCN remote sensing method." Presented at Fourteenth ARM Science Team Meeting. Albuquerque, New Mexico.

Gianelli, SM, BE Carlson, and AA Laci. 2004. "Retrieving aerosol-size distribution information from direct beam measurements." Presented at Fourteenth ARM Science Team Meeting. Albuquerque, New Mexico.

Gregory, L, R Wagener, LL Ma, and A Ciaella. 2004. "Infrared cloud imager (ICI) measurements of cloud statistics during the 2003 cloudiness intercomparison campaign." Presented at Fourteenth ARM Science Team Meeting. Albuquerque, New Mexico.

Grosdidier, Y, BP Watson, S Lovejoy, and D Schertzer. 2004. "The radiation field of stratified multifractal clouds." Presented at Fourteenth ARM Science Team Meeting. Albuquerque, New Mexico.

Haefelin, M, JL Dufresne, W O'Hirok, A Protat, H Chepfer, C Goukenleuque, and Y Morille. 2004. "A study of cloud overlap assumptions in GCMs from radar and lidar at SIRTA." Presented at Fourteenth ARM Science Team Meeting. Albuquerque, New Mexico.

Halthore, RN, MA Miller, JA Ogren, PJ Sheridan, and TL Stoffel. 2003. "Further developments in closure experiments for surface diffuse irradiance under cloud-free skies at a continental site." Presented at 2003 Fall American Geophysical Union Meeting. San Francisco, California.

Heck, PW, P Minnis, MM Khaiyer, and V Chakrapani. 2004. "Improvements in cloud height determination in ARM satellite retrievals." Presented at Fourteenth ARM Science Team Meeting. Albuquerque, New Mexico.

Henderson, PW, A Slingo, and S Milton. 2004. "Using ARM data to evaluate clouds and radiation in the UK Met Office unified model." Presented at Fourteenth ARM Science Team Meeting. Albuquerque, New Mexico.

Holz, RE, P Antonelli, S Ackerman, MJ McGill, F Nagel, WF Feltz, and DD Turner. 2004. "A comparison of high spectral resolution infrared cloud boundary algorithms using S-HIS and AERI measurements." Presented at Fourteenth ARM Science Team Meeting. Albuquerque.

Hu, YX, and AB Davis. 2004. "An analytic solution of two-stream stochastic radiative transfer in spatially correlated media." Presented at Fourteenth ARM Science Team Meeting. Albuquerque, New Mexico.

Huang, J, P Minnis, B Lin, Y Yi, MM Khaiyer, R Arduini, and GG Mace. 2004. "Multi-layer cloud properties retrieval over the ARM SGP." Presented at Fourteenth ARM Science Team Meeting. Albuquerque, New Mexico.

Hull, T. 2004. "ARM engineering process workflow using ExtraView." Presented at Fourteenth ARM Science Team Meeting. Albuquerque, New Mexico.

Hume, T, and C Jakob. 2004. "Ensemble single column modeling at the Tropical Western Pacific ARM sites." Presented at Fourteenth ARM Science Team Meeting. Albuquerque, New Mexico.

Intrieri, JM, and MD Shupe. 2004. "A comparison of surface cloud forcing between the coastal North Slope of Alaska site and the Arctic Ocean SHEBA site." Presented at Fourteenth ARM Science Team Meeting. Albuquerque, New Mexico.

Ivanova, K, JY Harrington, J Verlinde, EE Clothiaux, and CP Bahrmann. 2004. "Objective criterion to distinguish seasons in Arctic climate." Presented at Fourteenth ARM Science Team Meeting. Albuquerque, New Mexico.

Iziomon, MG, and U Lohmann. 2004. "Modeling aerosols and clouds with the Global Environmental Multiscale Air Quality (GEM-AQ) Model." Presented at Fourteenth ARM Science Team Meeting. Albuquerque, New Mexico.

Jakob, C. 2004. "The radiative and cloud characteristics of the major TWP cloud regimes." Presented at Fourteenth ARM Science Team Meeting. Albuquerque, New Mexico.

Jensen, EJ. 2004. "Implications of enhanced relative humidity in cold tropical cirrus." Presented at Fourteenth ARM Science Team Meeting. Albuquerque, New Mexico.

Jensen, MB, AD Del Genio, AM Vogelmann, MA Miller, and KL Johnson. 2004. "Variability of deep convective cloud characteristics across the TWP regime." Presented at Fourteenth ARM Science Team Meeting. Albuquerque, New Mexico.

Jones, L, DL Sisterson, W Porch, JH Mather, and CN Long. 2004. "DOE national user facility in the Tropical Western Pacific." Presented at Fourteenth ARM Science Team Meeting. Albuquerque, New Mexico.

Kalb, CP. 2004. "Intercomparison of cloud base height at the ARM Southern Great Plains site." Presented at Fourteenth ARM Science Team Meeting. Albuquerque, New Mexico.

Kassianov, E, C Long, and J Christy. 2004. "ARM cloudiness intercomparison IOP 2003 analysis: Cloud base height." Presented at Fourteenth ARM Science Team Meeting. Albuquerque, New Mexico.

Kassianov, E, C Long, and M Ovtchinnikov. 2004. "ARM cloudiness intercomparison IOP 2003 analysis: Sky cover and cloud fraction." Presented at Fourteenth ARM Science Team Meeting. Albuquerque, New Mexico.

- Kassianov, E, CN Long, M Ovtchinnikov, and J Christy. 2004. "Cloud properties retrievals from surface hemispherical observations." Presented at International Radiation Symposium 2004 IRS. Busan, Korea.
- Kassianov, E. 2004. "Stochastic radiative transfer in multilayer broken clouds: approach, validation and application." Presented at International Radiation Symposium 2004 IRS. Busan, Korea.
- Key, EL, PJ Minnett, RH Evans, and TN Papakyriakou. 2004. "Cloud radiative forcing over the Beaufort Sea and North Slope of Alaska." Presented at Fourteenth ARM Science Team Meeting. Albuquerque, New Mexico.
- Kim, B-G, SA Klein, and JR Norris. 2004. "Variability of continental liquid-water cloud and its parameterization using ARM data." Presented at Fourteenth ARM Science Team Meeting. Albuquerque, New Mexico.
- Kim, B-G, SA Klein, MA Miller, and KL Johnson. 2004. "Comparison of single cloud model (SCM) results for March of 2000 to the prototype ARM microbase value-added products (VAPs)." Presented at Fourteenth ARM Science Team Meeting. Albuquerque, New Mexico.
- Knuteson, R, S Ackerman, P Antonelli, H Revercomb, W Smith, and D Tobin. 2004. "Infrared surface reflection at high spectral resolution: theory and observations." Presented at International Radiation Symposium 2004 IRS. Busan, Korea.
- Knyazikhin, Y, A Marshak, and W Wiscombe. 2004. "Influence of small-scale drop size variability on the estimation of cloud optical properties." Presented at Fourteenth ARM Science Team Meeting. Albuquerque, New Mexico.
- Kogan, ZN, DB Mechem, and YL Kogan. 2003. "Radar study on variability of continental low stratiform clouds." Presented at 31st Conference on Radar Meteorology. Seattle, WA.
- Kogan, ZN, DB Mechem, and YL Kogan. 2004. "Characterizing stratiform clouds variability from millimeter-wave radar data." Presented at Fourteenth ARM Science Team Meeting. Albuquerque, New Mexico.
- Koldaev, AV, EN Kadyrov, MN Khaikine, IN Kuznetsova, and GS Golitsyn. 2004. "Change of atmospheric boundary layer thermal regime induced by aerosol as measured by MTP-5." Presented at Fourteenth ARM Science Team Meeting. Albuquerque, New Mexico.
- Kollias, P, and BA Albrecht. 2004. "Boundary layer clouds climatology at the TWP-Nauru ARM site." Presented at Fourteenth ARM Science Team Meeting. Albuquerque, New Mexico.
- Kollias, P, EE Clothiaux, MA Miller, KL Johnson, KB Widener, and KP Moran. 2004. "The ARM MMRs new operational modes and the ARSCL VAP new merge strategy." Presented at Fourteenth ARM Science Team Meeting. Albuquerque, New Mexico.
- Kuchar, OA, and J Reyes-Spindola. 2004. "Agents in ARM: Applying artificial intelligence to ARM data mining." Presented at Fourteenth ARM Science Team Meeting. Albuquerque, New Mexico.
- Kumar, A, PJ Minnett, and CL Gentemann. 2004. "Validation and analysis of SST retrievals over the TWP area." Presented at Fourteenth ARM Science Team Meeting. Albuquerque, New Mexico.
- Lacis, AA, BE Carlson, and MI Mishchenko. 2004. "Relative humidity enhancement of radiative forcing by hygroscopic aerosols in a climate GCM." Presented at Fourteenth ARM Science Team Meeting. Albuquerque, New Mexico.
- Lee, Y, L Bowerman, Z Son, Sheridan P, and J Ogren. 2003. "Fine aerosol chemical composition at the ARM Southern Great Plains site during the 2003 aerosol IOP." Presented at 2003 Fall American Geophysical Union meeting. San Francisco, California.
- Lesht, BM, LM Miloshevich, and JC Liljegren. 2004. "Comparison of observed upper-air temperature and relative humidity climatology at NSA, SGP, and TWP climate research sites with ECMWF model analyses." Presented at Fourteenth ARM Science Team Meeting. Albuquerque, New Mexico.
- Leung, RL. 2004. "Downscaling of weather and climate forecasts in regions with complex topography." Presented at 84th Annual American Meteorological Society Meeting. 18th Conference on Hydrology. Seattle, WA.
- Li, F, and V Ramanathan. 2003. "Asian dust from vertical to horizontal." "Asian dust from vertical to horizontal." Presented at 2003 Fall American Geophysical Union Meeting. San Francisco, California.
- Li, Z. 2004. "A near-global climatology of cirrus overlapping water clouds and retrieval of cirrus properties from MODIS." Presented at International Radiation Symposium 2004 IRS. Busan, Korea.
- Li, Z. 2004. "Analysis of cloud variability and sampling errors in surface and satellite measurements." Presented at International Radiation Symposium 2004 IRS. Busan, Korea.
- Li, Z. 2004. "Exploring aerosol-cloud-climate interaction mechanisms using the new generation of earth observation system data." Presented at International Radiation Symposium 2004 IRS. Busan, Korea.
- Li, Z. 2004. "Quality, compatibility and synergy analyses of global aerosol products." Presented at International Radiation Symposium 2004 IRS. Busan, Korea.
- Li, Z. 2004. "Smoke optical properties and radiative forcing determined from airborne, space-borne and ground-based measurements." Presented at International Radiation Symposium 2004 IRS. Busan, Korea.
- Liou, KN. 2004. "On the radiative forcings of cirrus clouds and nonspherical aerosols." Presented at International Radiation Symposium 2004 IRS. Busan, Korea.
- Liu, G, and A Zuideweg. 2004. "Satellite determination of large-scale ice water path distribution during ARM IOPs." Presented at Fourteenth ARM Science Team Meeting. Albuquerque, New Mexico.
- Liu, G. 2004. "Satellite measurements of high latitude precipitation." Presented at International Radiation Symposium 2004 IRS. Busan, Korea.
- Long, CN, JC Barnard, J Calbo, and T Ackerman. 2004. "Basic cloud properties and cloud effects derived from surface radiation measurements." Presented at International Radiation Symposium 2004 IRS. Busan, Korea.
- Lou, Y-L, and SK Krueger. 2004. "Cloud types simulated by the NCEP GFS model." Presented at Fourteenth ARM Science Team Meeting. Albuquerque, New Mexico.
- Lu, R, B Dong, GL Potter, and RD Cess. 2004. "Cloud structure anomalies over the Tropical Pacific during the 1997/98 El Nino: A test for two climate models." Presented at Fourteenth ARM Science Team Meeting. Albuquerque, New Mexico.
- Lubin, D, and AM Vogelmann. 2004. "The longwave direct and indirect effects of Arctic aerosol." Presented at Fourteenth ARM Science Team Meeting. Albuquerque, New Mexico.
- Luo, Y, AP Trishchenko, R Latifovic, K Khlopenkov, and Z Li. 2004. "Satellite retrieval and validation of surface albedo over the ARM SGP area at medium spatial resolution." Presented at International Radiation Symposium 2004 IRS. Busan, Korea.
- Luo, Y, AP Trishchenko, R Latifovic, K Khlopenkov, and Z Li. 2004. "Spatially and temporally complete surface albedo product over the ARM SGP area for 2000-2003 period." Presented at Fourteenth ARM Science Team Meeting. Albuquerque, New Mexico.



## ARM Climate Research Facility Annual Report - 2004

- Luo, Y-L, and SK Krueger. 2004. "Evaluation of entrainment and microphysics parameterizations in the NCEP GFS single-column model." Presented at Fourteenth ARM Science Team Meeting, Albuquerque, New Mexico.
- Ma, Y, and RG Ellingson. 2004. "Inferriin domain-averaged cloud properties from the ARM observations and testing the PCLOS models." Presented at Fourteenth ARM Science Team Meeting, Albuquerque, New Mexico.
- MacDuff, M, K Creel, and R Eagan. 2004. "ARM data information flow." Presented at Fourteenth ARM Science Team Meeting, Albuquerque, New Mexico.
- Macduff, M, K Creel, and R Eagan. 2004. "Optimizing data flow and availability through the DMF." Presented at Fourteenth ARM Science Team Meeting, Albuquerque, New Mexico.
- Mace, GG, and AJ Heymsfield. 2004. "The WB57 midlatitude cirrus cloud experiment (WB57 MidCIX)." Presented at Fourteenth ARM Science Team Meeting, Albuquerque, New Mexico.
- Mace, GG, and Q Zhang. 2004. "Comparison of cloud information from the MMCR of ARM sites with that from the Aqua MODIS cloud mask." Presented at Fourteenth ARM Science Team Meeting, Albuquerque, New Mexico.
- Mace, GG, and Y Zhang. 2004. "A self-consistent hierarchy of cirrus cloud property retrieval algorithms." Presented at Fourteenth ARM Science Team Meeting, Albuquerque, New Mexico.
- Mace, GG, KL Sonntag, S Kato, Poellot, C Twohy, S Troth, Q Zhang, and P Minnis. 2004. "The March 2000 cloud intensive observing period; the evolution of the synoptic-scale atmosphere and the associated cloud radiative forcing." Presented at Fourteenth ARM Science Team Meeting, Albuquerque, New Mexico.
- Marchand, RT, JM Comstock, and SA McFarlane. 2004. "Retrieval of cloud ice water content and effective radius using ARM cloud radar reflectivity and doppler velocity." Presented at Fourteenth ARM Science Team Meeting, Albuquerque, New Mexico.
- Marshak, A, Y Knyazikhin, K Evans, and W Wiscombe. 2004. "Inferring cloud properties from narrow-field-of-view spectral radiometers." Presented at Fourteenth ARM Science Team Meeting, Albuquerque, New Mexico.
- Matrosov, SY. 2004. "Possibilities of rainfall-rate estimates from MMCR measurements." Presented at Fourteenth ARM Science Team Meeting, Albuquerque, New Mexico.
- May, PT, and C Jakob. 2004. "Representativeness of Darwin in the wet season for the TWP." Presented at Fourteenth ARM Science Team Meeting, Albuquerque, New Mexico.
- McFarquhar, GM, and T Nousiainen. 2004. "Representations of small ice crystal shapes: implications for scattering of solar radiation." Presented at International Radiation Symposium 2004 IRS, Busan, Korea.
- McFarquhar, GM, TP Tooman, and W Bolton. 2004. "In-situ and remote sensing observations of ice clouds using a new suite of airborne instruments: applications for climate research." Presented at International Radiation Symposium 2004 IRS, Busan, Korea.
- McGill, M, D Hlavka, W Hart, G Heymsfield, and L Li. 2003. "Combined lidar-radar measurements of tropical cirrus anvils during the CRYSTAL-FACE Field Campaign." Presented at 2003 Fall American Geophysical Union Meeting, San Francisco, California.
- Miller, MA, KL Johnson, MP Jensen, GG Mace, X Dong, and AM Vogelmann. 2004. "A continuous baseline microphysical retrieval (MICROBASE): Status of SGP Version 1.2 and prototype TWP version." Presented at Fourteenth ARM Science Team Meeting, Albuquerque, New Mexico.
- Miller, MA, DT Troyan, and GG Mace. 2004. "The MERGED\_SOUNDING VAP: A status report and description." Presented at Fourteenth ARM Science Team Meeting, Albuquerque, New Mexico.
- Miller, MA, KB Widener, and L Jones. 2004. "ARM mobile facility - overview and status." Presented at Fourteenth ARM Science Team Meeting, Albuquerque, New Mexico.
- Miloshevich, LM, BM Lesht, and H Voemel. 2004. "Evaluation of ARM radiosonde humidity measurements and proposed corrections based on AMEX radiosonde intercomparisons." Presented at Fourteenth ARM Science Team Meeting, Albuquerque, New Mexico.
- Miloshevich, LM, BM Lesht, and M Ritsche. 2004. "New surface meteorological measurements at SGP, and their use for assessing radiosonde measurement accuracy." Presented at Fourteenth ARM Science Team Meeting, Albuquerque, New Mexico.
- Min, Q, and P Minnis. 2004. "Comparison of cirrus optical depths derived from GOES-8 and surface measurements." Presented at Fourteenth ARM Science Team Meeting, Albuquerque, New Mexico.
- Minnis, P, L Nguyen, WL Smith Jr., DR Doelling, PW Heck, MM Khaiyer, R Palikonda, DF Young, DA Spangenberg, V Chakrapani, BJ Walter, and GD Nowicki. 2004. "An overview of ARM satellite cloud and radiation budget datasets." Presented at Fourteenth ARM Science Team Meeting, Albuquerque, New Mexico.
- Mlawer, EJ, TR Shippert, CN Long, MA Miller, KL Johnson, DT Troyan, GG Mace, SA Clough, MH Zhang, SC Xie, RT Cederwall, JJ Yio, DR Doelling, DA Rutan, DD Turner, R Ferrare, JA Ogren, AP Trishchenko, Y Luo, Z Li, JJ Michalsky, RG Ellingson, EE Takara, and JS Delamere. 2004. "Status of the Broadband Heating Rate Profile (BBHRP) VAP." Presented at Fourteenth ARM Science Team Meeting, Albuquerque, New Mexico.
- Mokhov, II, and IA Gorchakova. 2004. "Estimation of temperature effect of fires near Moscow in summer-fall 2002." Presented at Fourteenth ARM Science Team Meeting, Albuquerque, New Mexico.
- Morrison, HC, and JO Pinto. 2004. "Mesoscale modeling of mixed-phase Arctic clouds and radiation observed at SHEBA and the ARM NSA site." Presented at Fourteenth ARM Science Team Meeting, Albuquerque, New Mexico.
- Musat, IC, and RG Ellingson. 2004. "Heterochromatic extinction during nighttime at the SGP." Presented at Fourteenth ARM Science Team Meeting, Albuquerque, New Mexico.
- Nousiainen, TP, and GM McFarquhar. 2004. "Shapes and light scattering properties of quasi-spherical ice crystal." Presented at Fourteenth ARM Science Team Meeting, Albuquerque, New Mexico.
- Oreopoulos, L, and RF Cahalan. 2004. "Cloud inhomogeneity from MODIS." Presented at Fourteenth ARM Science Team Meeting, Albuquerque, New Mexico.
- Ovtchinnikov, M, and S Ghan. 2004. "Comparison of cloud resolving model simulations using size-resolved and GCM microphysics parameterizations." Presented at Fourteenth ARM Science Team Meeting, Albuquerque, New Mexico.
- Pawlak, DT, EE Clothiaux, MM Modest, and JNS Cole. 2004. "Full spectrum correlated-k for shortwave atmospheric radiative transfer." Presented at Fourteenth ARM Science Team Meeting, Albuquerque, New Mexico.
- Petracca, B, JA Shaw, and BD Zak. 2004. "Two-year comparison of cloud-base height measured by MPL, MMCR, and VCEIL at the ARM/NSA Barrow facility." Presented at Fourteenth ARM Science Team Meeting, Albuquerque, New Mexico.
- Pilewskie, P, G Feingold, M Wendisch, and H Jonsson. 2004. "Comparison of in situ, airborne and surface remote sensing of cloud droplet size and liquid water path over SGP CART during the aerosol IOP." Presented at Fourteenth ARM Science Team Meeting, Albuquerque, New Mexico.
- Pilewskie, P, H Guan, S Platnick, P Yang, R Bergstrom, M Wendisch, S Howard, and J Pommier. 2004. "Retrieval of cirrus properties from solar spectral irradiance during CRYSTAL-FACE." Presented at Fourteenth ARM Science Team Meeting, Albuquerque, New Mexico.

Pincus, R, SA Klein, and R Hemmler. 2004. "Implementing flexible cloud vertical structure in GFDL's AM-2 large-scale model using stochastic clouds." Presented at Fourteenth ARM Science Team Meeting, Albuquerque, New Mexico.

Pincus, R. 2004. "Estimating three-dimensional cloud radiative transfer effects from time-height cross sections." Presented at International Radiation Symposium 2004 IRS. Busan, Korea.

Pincus, R. 2004. "Including subgrid-scale variability in radiative transfer calculation for weather and climate models." Presented at International Radiation Symposium 2004 IRS. Busan, Korea.

Pincus, R. 2004. "The I3RC community Monte Carlo radiative transfer model." Presented at International Radiation Symposium 2004 IRS. Busan, Korea.

Pinto, JO, and HC Morrison. 2004. "On the extended lifetime of weakly forced mixed-phase clouds." Presented at Fourteenth ARM Science Team Meeting. Presented at Fourteenth ARM Science Team Meeting, Albuquerque, New Mexico.

Platt, CMR, and JA Bennett. 2004. "The Darwin ARM CART site 2003 platt IOP: Description and correlation between IR radiance and microwave water vapor path." Presented at Fourteenth ARM Science Team Meeting, Albuquerque, New Mexico.

Polonsky, IN, SP Love, and AB Davis. 2004. "Cross platform validation of WAIL at the ARM Southern Great Plains site." Presented at Fourteenth ARM Science Team Meeting, Albuquerque, New Mexico.

Potter, GL, DL Williamson, RT Cederwall, and S Xie. 2004. "The CCPP-ARM parameterization test bed (CAPT)." Presented at Fourteenth ARM Science Team Meeting, Albuquerque, New Mexico.

Previdi, M, G Feingold, DE Veron, and WL Eberhard. 2003. "Ground-based remote sensing of the first aerosol indirect effect: An update." Presented at 2003 Fall American Geophysical Union Meeting, San Francisco, California.

Raisanen, P, HW Barker, and JNS Cole. 2004. "Testing the Monte Carlo independent column approximation with the NCAR community atmospheric model." Presented at Fourteenth ARM Science Team Meeting, Albuquerque, New Mexico.

Roskovensky, J, and KN Liou. 2004. "Using ARM data to validate simultaneous satellite retrievals of thin cirrus and aerosol properties." Presented at Fourteenth ARM Science Team Meeting, Albuquerque, New Mexico.

Sassen, K, and VI Khvorostyanov. 2004. "Simulations of mixed-phase altocumulus: An evaluation of remote sensing properties versus relative ice water content." Presented at Fourteenth ARM Science Team Meeting, Albuquerque, New Mexico.

Schmid, B, W Arnott, A Bucholtz, P Colarco, D Covert, J Ellers, R Elleman, R Ferrare, R Flagan, H Jonsson, P Pilewskie, J Pommier, J Redemann, K Ricci, T Rissman, J Seinfeld, A Strawa, T Van-Reken, J Wang, and E Welton. 2003. "Measurements and modeling of vertically resolved aerosol optical properties radiative fluxes over the ARM SGP site." Presented at 2003 Fall American Geophysical Union Meeting, San Francisco, California.

Secora, JM, and DE Veron. 2004. "Observations and stochastic modeling of shortwave radiative transfer at the ARM CART sites." Presented at Fourteenth ARM Science Team Meeting, Albuquerque, New Mexico.

Shukurov, AKh, KA Shukurov, and GS Golitsyn. 2004. "On aerosol optical depth determination from Zenith measurements of scattered light polarization degree." Presented at Fourteenth ARM Science Team Meeting, Albuquerque, New Mexico.

Soden, BJ. 2004. "The sensitivity of water vapor feedback to refinements in continuum absorption." Presented at Fourteenth ARM Science Team Meeting, Albuquerque, New Mexico.

Stoffel, TL, and PA Gotseff. 2004. "Preliminary results of the radiometer cleaning study IOP." Presented at Fourteenth ARM Science Team Meeting, Albuquerque, New Mexico.

Stramler, K, AD Del Genio, and W Rossow. 2004. "Winter surface radiative energy exchange at NSA: Cloudy vs. clear sky." Presented at Fourteenth ARM Science Team Meeting, Albuquerque, New Mexico.

Sud, YC, and GK Walker. 2004. "New concepts for improved performance of dynamical and microphysical parameterization of clouds." Presented at Fourteenth ARM Science Team Meeting, Albuquerque, New Mexico.

Sud, YC, GK Walker, and W-K Tao. 2004. "Influence of sub-grid-scale isentropic transports on McRAS evaluations using ARM-CART SCM datasets." Presented at Fourteenth ARM Science Team Meeting, Albuquerque, New Mexico.

Takara, EE, and RG Ellingson. 2004. "Comparison of longwave effective cloud fraction with ARM cloudiness measurements." Presented at International Radiation Symposium 2004 IRS. Busan, Korea.

Takara, EE, and RG Ellingson. 2004. "Comparing the longwave effective cloud fraction to cloudiness." Presented at Fourteenth ARM Science Team Meeting, Albuquerque, New Mexico.

Tanamachi, RL. 2004. "A cast study of a water vapor oscillation event during the International H2O Project (IHOP 2002)." Presented at Fourteenth ARM Science Team Meeting, Albuquerque.

Tao, W-K, X Zeng, C-L Shie, D Starr, and YC Sud. 2004. "The impact of model configuration and large-scale upper-level forcing on CRM-simulated convective systems." Presented at Fourteenth ARM Science Team Meeting, Albuquerque, New Mexico.

Tobin, DC, HE Revercomb, RO Knuteson, FA Best, P Antonelli, B Baum, DD Turner, S Ackerman, S Nasiri, and RE Holz. 2004. "Scanning high resolution interferometer sounder for M-PACE." Presented at Fourteenth ARM Science Team Meeting, Albuquerque, New Mexico.

Torn, MS, W Riley, ML Rischer, S Biraud, and J Berry. 2004. "Characterizing diurnal CO2 cycles in the continental boundary layer using precise concentration measurements and a simple numerical model." Presented at Fourteenth ARM Science Team Meeting, Albuquerque, New Mexico.

Trishchenko, AP, and A Jevtic. 2004. "Analysis of radiation budget datasets derived from satellite, modeling and ground observations over Canada." Presented at International Radiation Symposium 2004 IRS. Busan, Korea.

Trishchenko, AP, K Khlopenkov, and Y Luo. 2004. "BRDF and albedo properties of pure and mixed surface types from MODIS and MISR using landsat high-resolution land cover and angular unmixing technique." Presented at Fourteenth ARM Science Team Meeting, Albuquerque, New Mexico.

Trishchenko, AP, Y Luo, K Khlopenkov, and Z Li. 2004. "Dynamics of the surface albedo over the ARM SGP area during spring 2003 aerosol IOP and its impact on the solar radiative transfer." Presented at Fourteenth ARM Science Team Meeting, Albuquerque, New Mexico.

Trishchenko, AP, Y Luo, K Khlopenkov, and Z Li. 2004. "Surface albedo over the ARM SGP area during spring 2003 aerosol IOP from ground and satellite observations and its impact on the solar radiative transfer." Presented at International Radiation Symposium 2004 IRS. Busan, Korea.

Trishchenko, AP, Y Luo, R Latifovic, and Z Li. 2004. "Land cover type distribution over the ARM SGP area for atmospheric radiation and environmental research." Presented at Fourteenth ARM Science Team Meeting, Albuquerque, New Mexico.

Trishchenko, AP. 2004. "Uncertainties of satellite surface albedo and BRDF retrievals due to limited angular sampling." Presented at International Radiation Symposium 2004 IRS. Busan, Korea.

## ARM Climate Research Facility Annual Report - 2004

- Turner, D, and A Vogelmann. 2004. "Evaluating liquid water path retrievals for clouds with small liquid water paths." Presented at International Radiation Symposium 2004 IRS. Busan, Korea.
- Turner, DD, RO Knuteson, HE Revercomb, WF Feltz, RG Dedecker, and JS Daniel. 2004. "Cirrus cloud optical properties retrieved from rapid-sample AERI data." Presented at Fourteenth ARM Science Team Meeting, Albuquerque.
- Turner, DD, SA Clough, K Cady-Pereira, EE Clothiaux, JC Liljegren, EJ Mlawer, and KL Gaustad. 2004. "Improved PWV and LWP retrievals from the microwave radiometer for ARM." Presented at Fourteenth ARM Science Team Meeting, Albuquerque, New Mexico.
- Um, JS, and GM McFarquhar. 2004. "Single-scattering properties of aggregate ice crystals at solar wavelengths." Presented at International Radiation Symposium 2004 IRS. Busan, Korea.
- Van Hove, T, JC Liljegren, C Rocken, and J Braun. 2004. "Using GFS weather model to reduce diurnal differences between GPS PW and ARM MWR PW." Presented at Fourteenth ARM Science Team Meeting, Albuquerque, New Mexico.
- Vant-Bull, B, BF Taubman, and Z Li. 2004. "Influence of smoke over haze on heating rate and radiative forcing: Consistency of measurements from aircraft, ground and satellite." Presented at Fourteenth ARM Science Team Meeting, Albuquerque, New Mexico.
- Vukicevic, T, M Sengupta, F Evans, and T Vonder Haar. 2004. "Cloud resolving data assimilation." Presented at Fourteenth ARM Science Team Meeting, Albuquerque, New Mexico.
- Wang, D-H, and P Minnis. 2004. "Comparison of cloud-radiative properties from regional very-high-resolution modeling and satellite retrievals." Presented at Fourteenth ARM Science Team Meeting, Albuquerque, New Mexico.
- Weaver, CP, ND Gordon, JR Norris, and SA Klein. 2004. "Links between mesoscale dynamics and cloud water in high-resolution March 2000 RAMS simulations." Presented at Fourteenth ARM Science Team Meeting, Albuquerque, New Mexico.
- Wendisch, M, P Pilewskie, AJ Heymsfield, C Schmitt, P Yang, J Pommier, and S Howard. 2004. "Effects of non-spherical ice crystal shape on solar spectral irradiances." Presented at Fourteenth ARM Science Team Meeting, Albuquerque, New Mexico.
- Wild, M, and CN Long. 2004. "GCM-simulated surface clear-sky fluxes and cloud radiative forcing at BSRN and ARM observation sites." Presented at International Radiation Symposium 2004 IRS. Busan, Korea.
- Xie, SC, RT Cederwall, GL Potter, GS Boyle, JJ Yio, MH Zhang, and WY Lin. 2004. "Evaluation of an improved convective triggering mechanism in the NCAR CAM2 under the CCPP-ARM Parameterization Testbed (CAPT) framework." Presented at Fourteenth ARM Science Team Meeting, Albuquerque, New Mexico.
- Xu, K-M, and AC Cheng. 2004. "Role of subgrid condensation in the transition from shallow to deep convection." Presented at Fourteenth ARM Science Team Meeting, Albuquerque, New Mexico.
- Zak, BD, JA Zirzow, DR Moudry, and W Brower. 2004. "Status, accomplishments and recent developments at the North Slope of Alaska and Adjacent Arctic Ocean (NSA/AAO) Climate Research site (CRS)." Presented at Fourteenth ARM Science Team Meeting, Albuquerque, New Mexico.
- Zak, BD, P Nandy, and JL Smith. 2004. "The multispectral thermal imager ARM North Slope of Alaska project." Presented at Fourteenth ARM Science Team Meeting, Albuquerque, New Mexico.
- Zhao, C, TJ Garrett, X Dong, and GG Mace. 2003. "Effects of Arctic haze on low-level cloud microphysics." Presented at 2003 Fall American Geophysical Union Meeting, San Francisco, California.
- Zhuravleva, TB, and KM Firsov. 2004. "Spectral fluxes of solar radiance in broken clouds: Algorithm for Calculation." Presented at Fourteenth ARM Science Team Meeting, Albuquerque, New Mexico.

## Technical Reports

- Matthews, Stuart. 2003. An Observational and Modeling Study of the Atmospheric Flow over Nauru. Flinders University. Thesis, School of Chemistry, Physics and Earth Sciences.
- May, P.T., C. Jakob, and J.H. Mather. 2004. Tropical Warm Pool International Cloud Experiment (TWP-ICE): Cloud and Rain Characteristics in the Australian Monsoon. U.S. Department of Energy. DOE/ER/ARM-0401.
- Tooman, TP. 2003. Whole Sky Imager Retrieval Guide. U.S. Department of Energy. ARM/TR-011.1.
- Turner, D.D., H.E. Revercomb, R.O. Knuteson, R.G. Dedecker, and W.F. Feltz. 2004. An Evaluation of the Nonlinearity Correction Applied to Atmospheric Emitted Radiance Interferometer (AERI) Data Collected by the Atmospheric Radiation Measurement Program. U.S. Department of Energy, Washington D.C. ARM TR-013.
- Younkin, K, and CN Long. 2003. Improved Correction of IR Loss in Diffuse Shortwave Measurements: An ARM Value-Added Product. U.S. Department of Energy. ARM/TR-009.





**For more information, contact:**

**Wanda R. Ferrell, Ph.D.**

ARM Program Manager

301.903.0043

[wanda.ferrell@science.doe.gov](mailto:wanda.ferrell@science.doe.gov)

[www.arm.gov](http://www.arm.gov)



**Office of Science**  
U.S. Department of Energy

