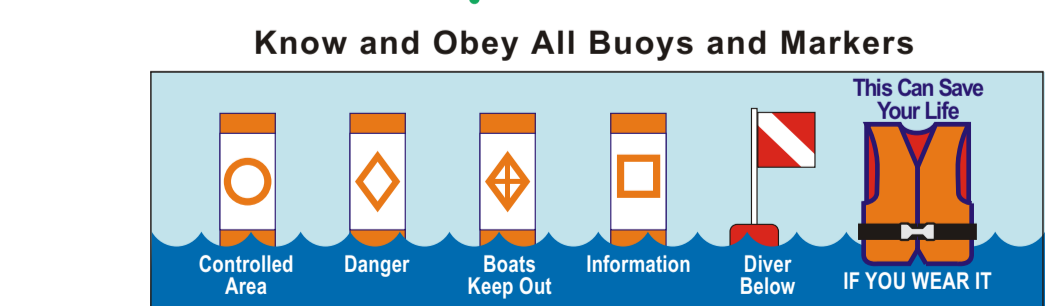
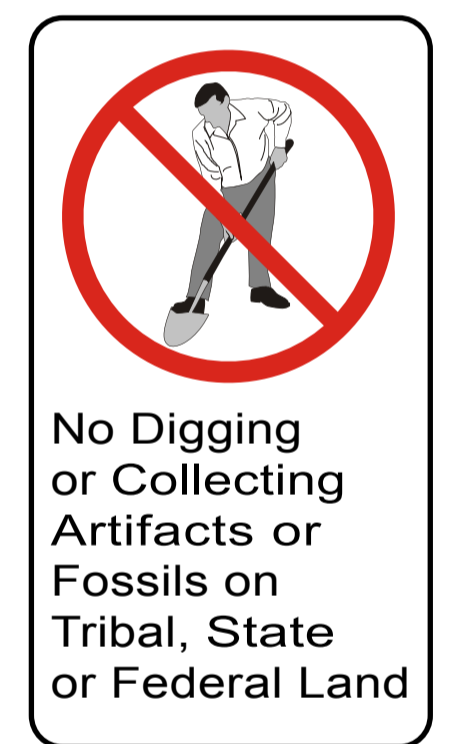
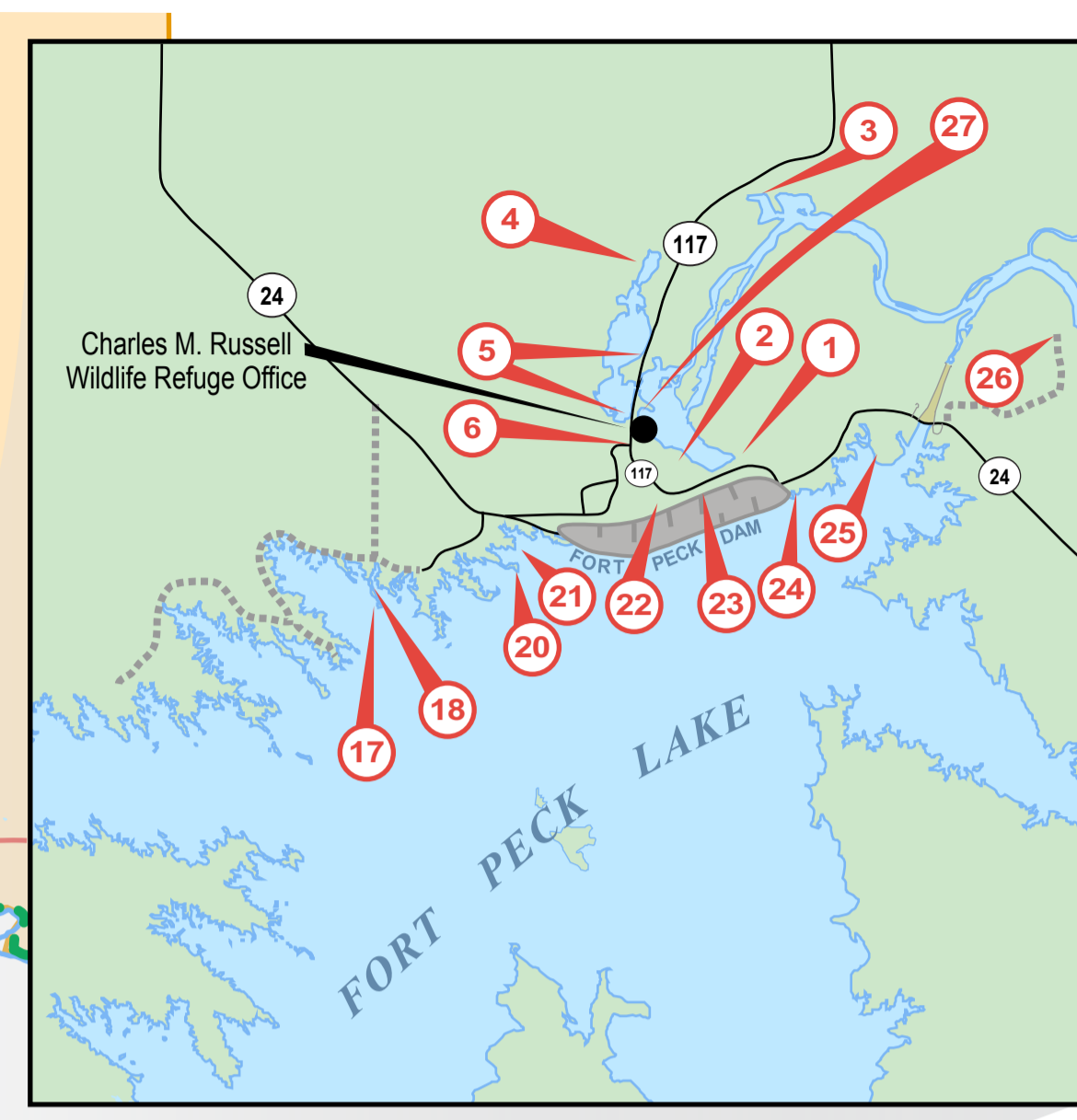
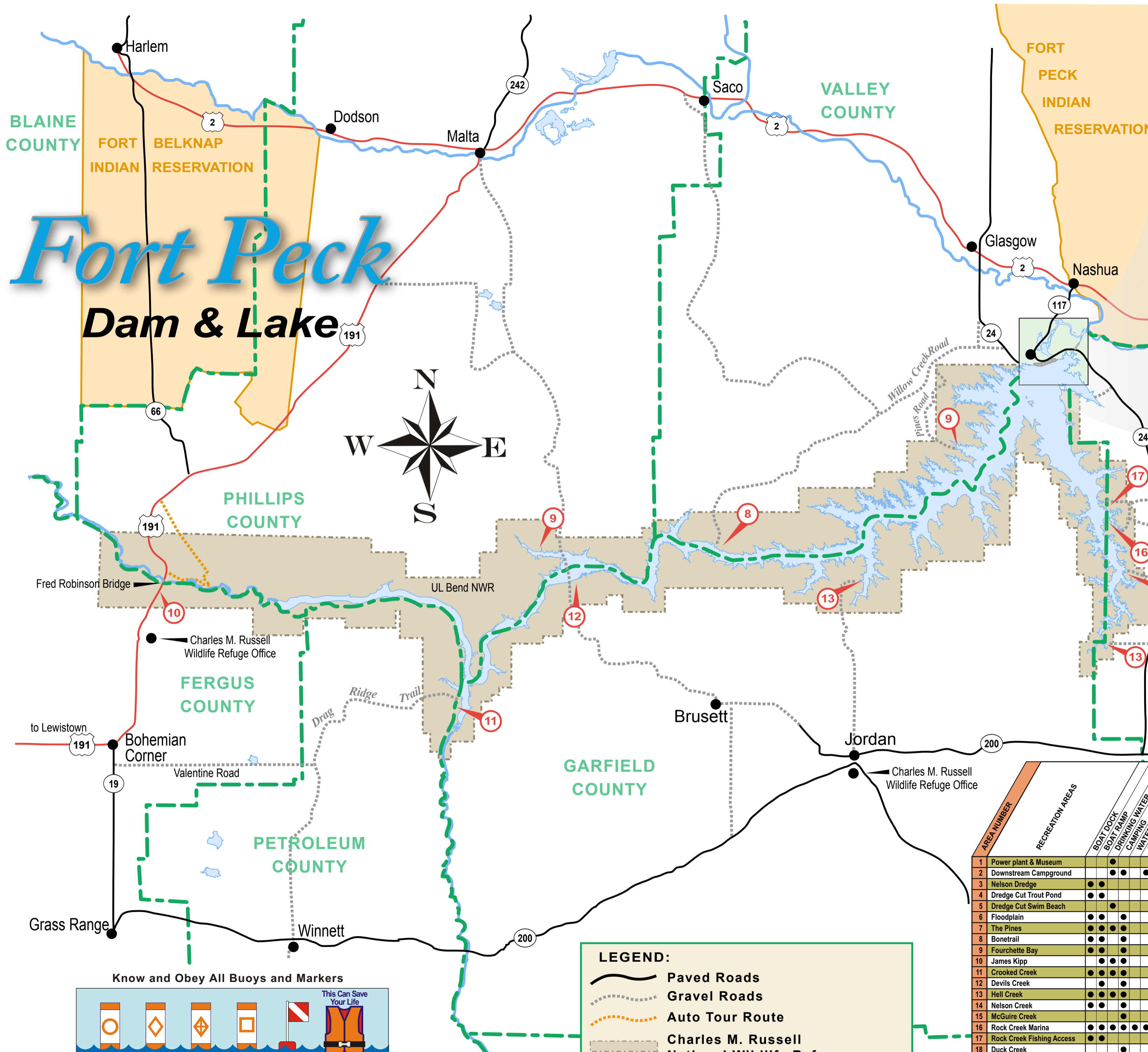


# Fort Peck Dam & Lake



**LEGEND:**

- Paved Roads
- Gravel Roads
- Auto Tour Route
- Charles M. Russell National Wildlife Refuge
- UL Bend National Wildlife Refuge
- UL Bend Wilderness Area

All Federal lands at Fort Peck are governed by the regulations set forth in Title 36, Section 327. Copies of the "Rules and Regulations" are available at the project office and on bulletin boards on Federal lands.

AREA NUMBER	RECREATION AREAS	BOAT DOCK	BOAT RAMP	DRINKING WATER	CAMPING	WATER TROOPUPS	SHOWERS	RESTROOMS	RESTROOM - FLUSH	PLUMBING SHELVES	TABLES	PIPERLACES	PLAYGROUND	CONCESSION	BOAT RENTAL	BOAT STORAGE	NATURE TRAIL	SANITARY DUMP STATION	INTERPRETIVE SITE	FISH CLEANING STATION	NEAREST LODGING	MILES	MANAGING AGENCY	
1	Power plant & Museum																				Fort Peck	3	Corps of Engineers	
2	Downstream Campground																					Fort Peck	3	Corps of Engineers
3	Nelson Dredge																					Fort Peck	3	Corps of Engineers
4	Dredge Cut Trout Pond																					Fort Peck	3	State of Montana
5	Dredge Cut Swim Beach																					Fort Peck	5	Corps of Engineers
6	Floodplain																					Fort Peck	1	Corps of Engineers
7	The Pines																					Fort Peck	37	Corps of Engineers
8	Bonetrail																					Fort Peck	71	Corps of Engineers
9	Fourchette Bay																					Malta	60	Corps of Engineers
10	James Kipp																					Lewistown	64	Bureau of Land Mgmt.
11	Crooked Creek																					Winnett	48	Corps of Engineers
12	Devils Creek																					Jordan	45	Corps of Engineers
13	Hell Creek																					Jordan	26	State of Montana
14	Nelson Creek																					Fort Peck	49	Corps of Engineers
15	McGuire Creek																					Fort Peck	44	Corps of Engineers
16	Rock Creek Marina																					Fort Peck	42	Corps of Engineers
17	Rock Creek Fishing Access																					Fort Peck	37	State of Montana
18	Duck Creek																					Fort Peck	4	Corps of Engineers
19	Duck Creek Fishing Access																					Fort Peck	4	State of Montana
20	West End Campground																					Fort Peck	1	Corps of Engineers
21	Fort Peck West																					Fort Peck	1	Corps of Engineers
22	Kiwanis Park																					Fort Peck	2	Corps of Engineers
23	Interpretive Center																					Fort Peck	3	Corps of Engineers
24	Lewis & Clark Overlook																					Fort Peck	4	Corps of Engineers
25	Flat Lake																					Fort Peck	7	Corps of Engineers
26	Milk River Observation Point																					Fort Peck	7	Corps of Engineers
27	Roundhouse Point																					Fort Peck	1	Corps of Engineers