


Figure 1
Site Location and Topography Map
Bacova
Glen Allen, Virginia



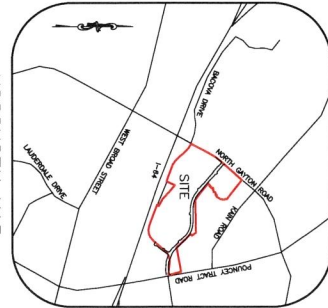
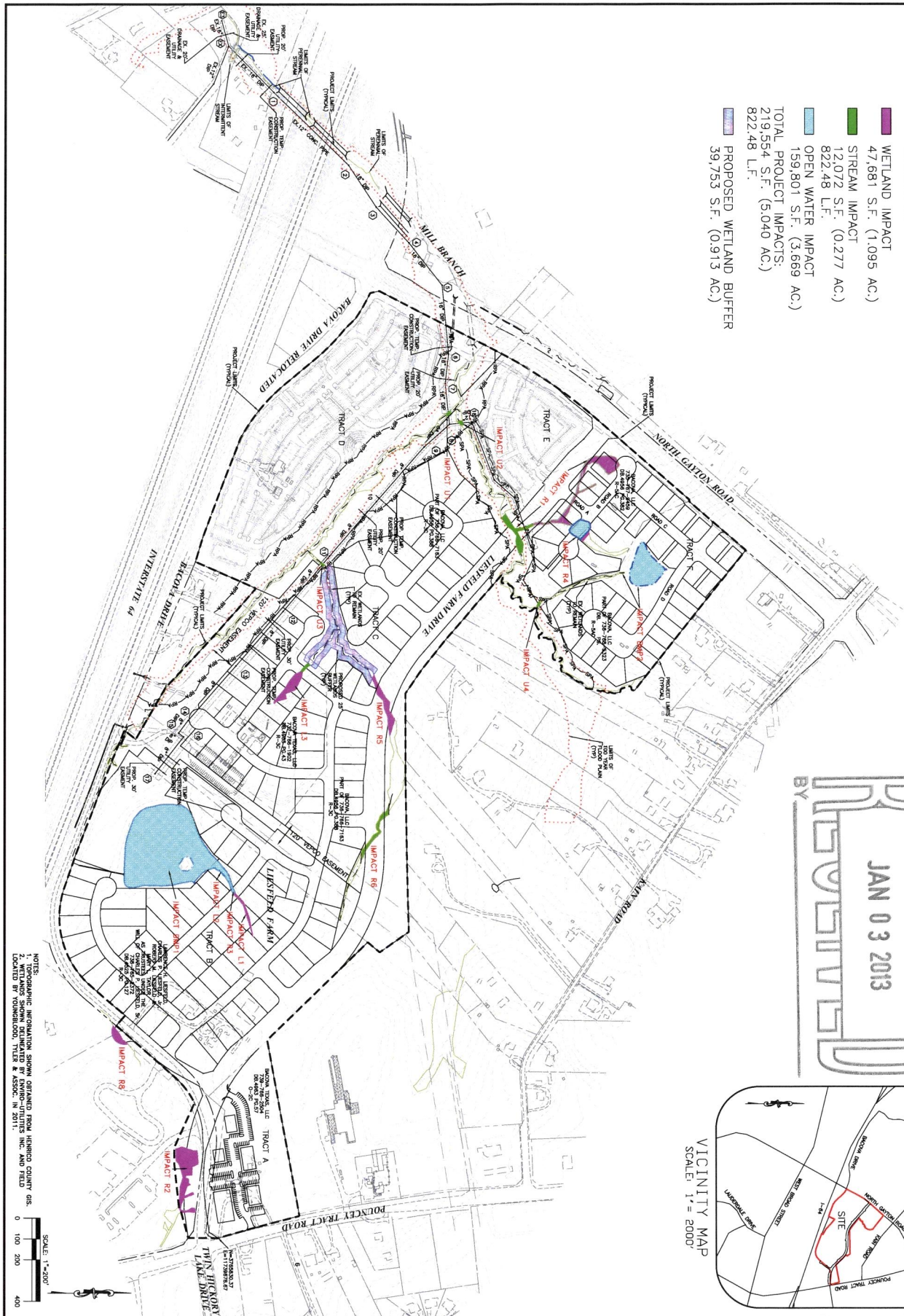
Enviro-Utilities
Experts on the Ground

PO Box 73133
Richmond, Virginia 23235
804.796.3911 :: www.enviro-utilities.com

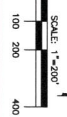
U.S. ARMY CORPS OF ENGINEERS

REAPPRISED
 JAN 03 2013

- LEGEND**
- WETLAND IMPACT
47,681 S.F. (1.095 AC.)
 - STREAM IMPACT
12,072 S.F. (0.277 AC.)
822,748 L.F.
 - OPEN WATER IMPACT
159,801 S.F. (3.669 AC.)
 - TOTAL PROJECT IMPACTS:
219,554 S.F. (5.040 AC.)
822,748 L.F.
 - PROPOSED WETLAND BUFFER
39,753 S.F. (0.913 AC.)



NOTES:
 1. TOPOGRAPHIC INFORMATION SHOWN OBTAINED FROM HENRICO COUNTY GIS.
 2. LOCATED BY NUMBERED, TILER & ASSOC. IN 2011.



	<h2 style="margin: 0;">BACOVA OVERALL WETLAND IMPACT MAP</h2> <p style="margin: 0;">THREE CHOPT DISTRICT HENRICO COUNTY, VIRGINIA</p>	<h2 style="margin: 0;">YOUNGBLOOD, TYLER & ASSOCIATES P.C.</h2> <p style="margin: 0; font-size: small;">CONSULTING ENGINEERS, PLANNERS & SURVEYORS 7309 HANOVER GREEN DRIVE P.O. BOX 517 MECHANICSVILLE, VIRGINIA 23111 PHONE: (804) 746-5285 FAX: (804) 730-7824 EMAIL: YOUNGBLOOD-TYLER@YOUNGBLOOD-TYLER.COM</p>
<p style="font-size: x-small;">DESIGNED BY: WMB CHECKED BY: WMB DATE: AUG. 29, 2012</p>	<p style="font-size: x-small;">OVERALL IMPACT MAP</p>	