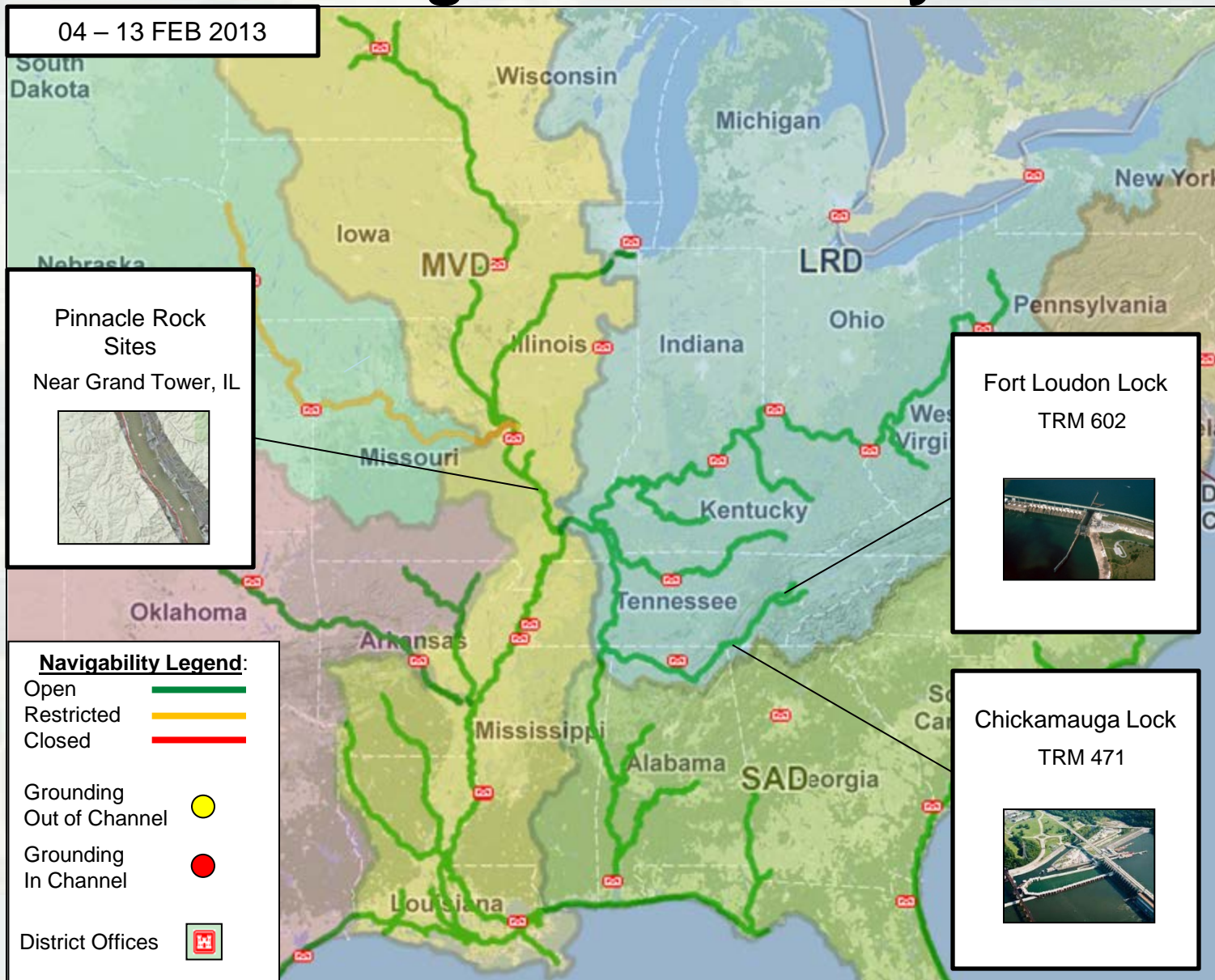


Navigable Waterways Status


04 – 13 FEB 2013




Pinnacle Rock Sites
Near Grand Tower, IL




Fort Loudon Lock
TRM 602



Chickamauga Lock
TRM 471



Navigability Legend:

- Open —
- Restricted —
- Closed —
- Grounding Out of Channel ●
- Grounding In Channel ●
- District Offices 

Summary:

- No groundings occurred during the reporting period.
- Pinnacle Rock removal at Thebes reach and Grand towers is suspended due to high water levels. Pinnacle rock removal anticipated to resume on 13 or 14 Feb based upon most recent river stage forecasts.
- Navigation flows are not provided along the Missouri River during winter months.
- High water and flows along the Tennessee River have receded allowing locking at Chickamauga and Fort Loudoun to resume.



INFORMATION ONLY- NOT TO BE USED FOR NAVIGATION

As of: 13 FEB 2013

BUILDING STRONG®