



FWS/OBS-83/17

January 1984

# THE ECOLOGY OF TIDAL FRESHWATER MARSHES OF THE UNITED STATES EAST COAST: A Community Profile



H  
40  
56  
D.  
17

Fish and Wildlife Service

U.S. Department of the Interior

10817-21  
Library  
National Wetlands Research Center  
U. S. Fish and Wildlife Service  
700 Cajundome Boulevard  
Lafayette, La. 70506

FWS/OBS-83/17  
January 1984

## THE ECOLOGY OF TIDAL FRESHWATER MARSHES OF THE UNITED STATES EAST COAST: A COMMUNITY PROFILE

by

William E. Odum  
Thomas J. Smith III  
John K. Hoover  
Carole C. McIvor  
Department of Environmental Sciences  
University of Virginia  
Charlottesville, VA 22903

Project Officer

Edward C. Pendleton  
National Coastal Ecosystems Team  
U.S. Fish and Wildlife Service  
1010 Gause Boulevard  
Slidell, LA 70458

Performed for

National Coastal Ecosystems Team  
Division of Biological Services  
Research and Development  
Fish and Wildlife Service  
U.S. Department of the Interior  
Washington, DC 20240

DISCLAIMER

The findings in this report are not to be construed as an official U.S. Fish and Wildlife Service position unless so designated by other authorized documents.

Library of Congress Card Number: 83-600579

This report should be cited as:

Odum, W.E., T.J. Smith III, J.K. Hoover, and C.C. McIvor. 1984. The ecology of tidal freshwater marshes of the United States east coast: a community profile. U.S. Fish Wildl. Serv. FWS/OBS-83/17. 177 pp.

## PREFACE

This report is part of a series of community profiles produced by the Fish and Wildlife Service to provide up-to-date information on coastal ecological communities of the tidal freshwater marsh community along the Atlantic coast from southern New England to northern Florida.

Tidal freshwater marshes occupy the uppermost portion of the estuary between the oligohaline or low salinity zone and nontidal freshwater wetlands. By combining the physical process of tidal flushing with the biota of the freshwater marsh, a dynamic, diverse, and distinct estuarine community has been created. The profile covers all structural and functional aspects of the community: its geology, hydrology, biotic components, and energy, nutrient and biomass cycling.

A major purpose of the community profile series is to gather and synthesize the diverse bits of ecological information existing on each community and, further, to condense this information into a coherent and practical habitat guide. The following discussion has been a true synthetic effort on the part of the authors. Their careful compilation and analysis of available data represent an extensive compendium of knowledge of this important natural resource and wildlife habitat.

Questions or comments concerning this publication or others in the profile series should be directed to:

Information Transfer Specialist  
National Coastal Ecosystems Team  
U.S. Fish and Wildlife Service  
NASA-Slidell Computer Complex  
1010 Gause Boulevard  
Slidell, LA 70458



## CONTENTS

|   | <u>Page</u> |
|---|-------------|
| PREFACE .....   | iii         |
| FIGURES .....   | vi          |
| TABLES .....  | vii         |
| ACKNOWLEDGMENTS .....   | viii        |
| CONVERSION FACTOR TABLE .....   | ix          |
| <br>  |             |
| CHAPTER 1. INTRODUCTION .....   | 1           |
| 1.1 Definition and Location .....   | 1           |
| 1.2 Geographical Distribution .....   | 1           |
| 1.3 Visual Appearance .....   | 5           |
| 1.4 Horizontal, Temporal, and Regional Variations .....                     | 6           |
| 1.5 Geological History .....  | 7           |
| 1.6 Marsh Developmental Stage .....   | 8           |
| 1.7 Substrates .....  | 9           |
| 1.8 Hydrology and Water Quality .....                                       | 11          |
| <br>  |             |
| CHAPTER 2. COMMUNITY COMPONENTS: PLANTS .....                               | 13          |
| 2.1 Introduction .....  | 13          |
| 2.2 General Species/Habitat Descriptions .....                              | 13          |
| 2.3 Community Structure .....   | 14          |
| 2.4 Factors Controlling Plant Demography .....                              | 27          |
| 2.5 Seasonal Succession .....   | 31          |
| 2.6 Other Aquatic Vegetation .....  | 32          |
| <br>  |             |
| CHAPTER 3. ECOSYSTEM PROCESSES .....  | 37          |
| 3.1 Primary Productivity .....  | 37          |
| 3.2 Decomposition and Litter Production .....                               | 42          |
| 3.3 Nutrient Cycling (Elements other than Carbon) .....                     | 44          |
| 3.4 Carbon Flux .....   | 46          |
| 3.5 Energy Flow .....   | 47          |
| <br>  |             |
| CHAPTER 4. COMMUNITY COMPONENTS: INVERTEBRATES .....                        | 50          |
| 4.1 Zooplankton .....   | 50          |
| 4.2 Benthic Invertebrates .....   | 50          |
| 4.3 Marsh Plant Insect Community .....                                      | 53          |
| <br>  |             |
| CHAPTER 5. COMMUNITY COMPONENTS: FISHES .....                               | 54          |
| 5.1 Introduction .....  | 54          |
| 5.2 The Fauna: Affinities and Natural History of<br>Important Species ..... | 54          |
| 5.3 Community Structure .....   | 59          |
| 5.4 Function of Tidal Freshwater Marsh for Fishes .....                     | 60          |
| 5.5 Trophic Associations .....  | 63          |
| 5.6 Seasonality .....   | 64          |
| 5.7 Biogeography .....  | 65          |

|  | <u>Page</u> |
|--|-------------|
| CHAPTER 6. COMMUNITY COMPONENTS: AMPHIBIANS AND REPTILES .....               | 66          |
| 6.1 Species Composition .....  | 66          |
| 6.2 Latitudinal Distribution .....   | 67          |
| 6.3 Daily and Seasonal Variability .....                                     | 67          |
| 6.4 Ecological Relationships .....   | 68          |
| CHAPTER 7. COMMUNITY COMPONENTS: BIRDS .....                                 | 71          |
| 7.1 Introduction .....   | 71          |
| 7.2 Floating and Diving Waterbirds .....                                     | 72          |
| 7.3 Wading Birds .....   | 76          |
| 7.4 Rails and Shorebirds .....   | 77          |
| 7.5 Birds of Prey .....  | 78          |
| 7.6 Gulls, Terns, Kingfishes, and Crows .....                                | 78          |
| 7.7 Arboreal Birds .....   | 79          |
| 7.8 Ground and Shrub Birds .....   | 79          |
| 7.9 Energy Flow and Avian Community Dynamics .....                           | 79          |
| CHAPTER 8. COMMUNITY COMPONENTS: MAMMALS .....                               | 81          |
| 8.1 Species Occurrence .....   | 81          |
| 8.2 Roles in Marsh Ecology .....   | 81          |
| 8.3 Economic Value .....   | 85          |
| CHAPTER 9. VALUES, ALTERATIONS, AND MANAGEMENT PRACTICES .....               | 86          |
| 9.1 Value to Man .....   | 86          |
| 9.2 Connections with Adjacent Ecosystems .....                               | 88          |
| 9.3 Alterations by Man .....   | 88          |
| 9.4 Potential for Sewage Assimilation .....                                  | 89          |
| 9.5 Best Management Practices .....  | 90          |
| CHAPTER 10. COMPARISON OF TIDAL FRESHWATER MARSHES AND<br>SALT MARSHES ..... | 91          |
| 10.1 A General Comparison .....  | 91          |
| 10.2 Physical Comparisons .....  | 91          |
| 10.3 Biological Comparisons .....  | 91          |
| 10.4 Comparison with Nontidal Freshwater Marshes .....                       | 95          |
| REFERENCES .....   | 96          |
| APPENDIX A: PLANTS OF THE TIDAL FRESHWATER MARSH .....                       | 114         |
| APPENDIX B: FISH OF THE TIDAL FRESHWATER MARSH .....                         | 120         |
| APPENDIX C: AMPHIBIANS AND REPTILES OF THE TIDAL<br>FRESHWATER MARSH .....   | 142         |
| APPENDIX D: BIRDS OF THE TIDAL FRESHWATER MARSH .....                        | 149         |
| APPENDIX E: MAMMALS OF THE TIDAL FRESHWATER MARSH .....                      | 174         |

## FIGURES

| <u>Number</u> |  | <u>Page</u> |
|---------------|--|-------------|
| 1             | The relationship between marsh type and average annual salinity .....                  | 2           |
| 2             | Representative areas with more than 200 ha (500 acres) of tidal freshwater marsh ..... | 4           |
| 3             | Tidal freshwater marsh on the Chickahominy River .....                                 | 6           |
| 4a            | Tidal freshwater marsh on James River in early spring .....                            | 7           |
| 4b            | Tidal freshwater marsh on James River in late summer ..                                | 7           |
| 5             | Spatterdock community type .....   | 19          |
| 6             | Arrow-arum pickerelweed community type .....   | 20          |
| 7             | Wild rice community type .....   | 20          |
| 8             | Cattail community type .....   | 21          |
| 9             | Giant cutgrass community type .....  | 22          |
| 10            | Mixed aquatic community type .....   | 23          |
| 11            | Big cordgrass community type .....   | 24          |
| 12            | Bald cypress/black gum community type .....  | 24          |
| 13            | Profile of mid-Atlantic tidal freshwater marsh .....                                   | 25          |
| 14            | Profile of northeastern tidal freshwater marsh .....                                   | 26          |
| 15            | Winter and summer scenes of the same marsh on the Potomac River .....                  | 31          |
| 16            | Common submerged aquatic plants .....  | 33          |
| 17            | Decomposition curves for high and low marsh plants ...                                 | 42          |
| 18            | Changes in N and P during decomposition .....  | 44          |
| 19            | General model of nutrient cycling (N and P) .....                                      | 45          |
| 20            | Hypothetical pathways of energy flow .....   | 48          |
| 21            | Grazing by the amphipod, <u>Gammarus fasciatus</u> .....                               | 48          |
| 22            | Seaward change in microfauna .....   | 52          |
| 23            | Distributions of different types of fishes by salinity zones .....                     | 54          |
| 24            | Striped bass .....   | 59          |
| 25            | Movement of estuarine-dependent fish larvae .....                                      | 63          |
| 26            | Comparison of seasonal variation in fish numbers in three river systems .....          | 65          |
| 27            | Mixed assemblages of geese and ducks in tidal freshwater marshes .....                 | 73          |
| 28            | Great blue heron .....   | 77          |
| 29            | White-tailed deer feeding in a tidal freshwater marsh .....                            | 82          |
| 30            | Beaver dam on tidal freshwater marsh stream .....                                      | 84          |
| 31            | Abandoned rice fields .....  | 89          |

## TABLES

| <u>Number</u> |  | <u>Page</u> |
|---------------|--|-------------|
| 1             | Acreages of tidal freshwater marshes on the east coast ...                             | 3           |
| 2             | Concentrations of chemicals in marsh soils and<br>interstitial water .....             | 10          |
| 3             | Water quality parameters .....   | 11          |
| 4             | Common tidal freshwater marsh plants .....   | 15          |
| 5             | Species composition of marshes along the Patuxent River ..                             | 29          |
| 6             | Salinity tolerances of submerged aquatics .....  | 34          |
| 7             | Peak standing crop and annual production estimates .....                               | 38          |
| 8             | Two groups of plants based on rates of decomposition .....                             | 42          |
| 9             | Typical tidal freshwater zooplankton .....   | 43          |
| 10            | Representative benthic macrofauna from tidal freshwater ..                             | 52          |
| 11            | Characteristics of anadromous and semianadromous fishes ..                             | 57          |
| 12            | Patterns of use of tidal freshwater habitat by fishes ....                             | 60          |
| 13            | Numerically dominant fishes in tidal freshwaters .....                                 | 61          |
| 14            | Fishes reported to spawn in tidal freshwater .....                                     | 62          |
| 15            | Fishes using tidal freshwaters as nursery grounds .....                                | 63          |
| 16            | Population densities and biomass of turtles and<br>other vertebrates .....             | 68          |
| 17            | Efficiency of secondary production .....   | 69          |
| 18            | Distribution of waterfowl in various regions of<br>Virginia .....                      | 74          |
| 19            | Percentage of total species found in tidal freshwater<br>in upper Chesapeake Bay ..... | 74          |
| 20            | Breadth of diet of waterfowl in tidal freshwater .....                                 | 76          |
| 21a           | Resident mammals in tidal freshwater marshes .....                                     | 81          |
| 21b           | Mammals using tidal freshwater marshes on feeding<br>forays .....                      | 81          |
| 22            | Harvest of furbearers by marsh type .....  | 85          |
| 23a           | Commercial fish harvest from the tidal Potomac River .....                             | 86          |
| 23b           | Commercial fish harvest from the entire Potomac River ....                             | 86          |
| 24            | Hypothetical comparison of tidal freshwater and salt<br>marshes .....                  | 92          |

## ACKNOWLEDGMENTS

This publication owes its existence to a number of individuals and organizations. Significant contributions of information, unpublished data, and helpful advice came from J.B. Birch, Glen Carawam, Bob Christian, Domenic Ciccone, Tom Curtis, Charlene D'Avanzo-Van Raalte, Michael Dunn, Larry Gerry, Bob Harriss, Dan Holder, Marjorie Holland, Erik Kiviat, Roy Lewis III, Harold Olson, Nick Roark, Steve Ross, Fairfax Settle, Catherine Turner, Nancy Van Dyke, Mike Weinstein, Tom Wolaver, and Patricia Young.

We particularly appreciate the unselfish help of Ed Pendleton, Wiley Kitchens, and the staff of the National Coastal Ecosystems Team of the U.S. Fish and Wildlife Service. The draft manuscript was reviewed for scientific content by Ralph Andrews, Breck Bowden, Glenn Kinser, James Kirkwood, John Organ, Gene Silberhorn, Robert Simpson, Ralph Tiner, Dennis Whigham, and Bob Zepp. All of these reviewers provided information as well as critical comments.

We would like to especially thank David Brime of the Virginia Game and Fish Commission. Without his help and support our research on the tidal freshwater wetlands of the Chickahominy Wildlife Management area would not have been possible. It is this research which provided the basis for much of this book.

Factual errors and faulty conclusions are the sole responsibility of the authors. Carole McIvor has taken primary responsibility for Chapter 5; Tom Smith for Chapters 6, 7, and 8; John Hoover for Chapter 2 and Section 3.1; and Bill Odum for the remainder of the book, including general organization. Unless otherwise noted, photographs and figures were produced by the authors.

Final copy of this manuscript was prepared by the staff of the National Coastal Ecosystems Team. Barbara Carney, Daisy Singleton, and Nonie Wilson typed the profile. Charlotte Willett edited the report, and Rae Ann Martin proofread it. Graham Golden drew several of the final figures and designed the cover. Sue Lauritzen prepared the final layout of the camera-ready manuscript.

## CONVERSION FACTORS

### Metric to U.S. Customary

| <u>Multiply</u>                      | <u>By</u>    | <u>To Obtain</u>   |
|--------------------------------------|--------------|--------------------|
| millimeters (mm)                     | 0.03937      | inches             |
| centimeters (cm)                     | 0.3937       | inches             |
| meters (m)                           | 3.281        | feet               |
| kilometers (km)                      | 0.6214       | miles              |
| square meters (m <sup>2</sup> )      | 10.76        | square feet        |
| square kilometers (km <sup>2</sup> ) | 0.3861       | square miles       |
| hectares (ha)                        | 2.471        | acres              |
| liters (l)                           | 0.2642       | gallons            |
| cubic meters (m <sup>3</sup> )       | 35.31        | cubic feet         |
| cubic meters (m <sup>3</sup> )       | 0.0008110    | acre-feet          |
| milligrams (mg)                      | 0.00003527   | ounces             |
| grams (g)                            | 0.03527      | ounces             |
| kilograms (kg)                       | 2.205        | pounds             |
| metric tons (mt)                     | 2205.0       | pounds             |
| metric tons (mt)                     | 1.102        | short tons         |
| kilocalories (kcal)                  | 3.968        | BTU                |
| Celsius degrees                      | 1.8(C°) + 32 | Fahrenheit degrees |

### U.S. Customary to Metric

|                                 |                 |                   |
|---------------------------------|-----------------|-------------------|
| inches                          | 25.40           | millimeters       |
| inches                          | 2.54            | centimeters       |
| feet (ft)                       | 0.3048          | meters            |
| fathoms                         | 1.829           | meters            |
| miles (mi)                      | 1.609           | kilometers        |
| nautical miles (nmi)            | 1.852           | kilometers        |
| square feet (ft <sup>2</sup> )  | 0.0929          | square meters     |
| acres                           | 0.4047          | hectares          |
| square miles (mi <sup>2</sup> ) | 2.590           | square kilometers |
| gallons (gal)                   | 3.785           | liters            |
| cubic feet (ft <sup>3</sup> )   | 0.02831         | cubic meters      |
| acre-feet                       | 1233.0          | cubic meters      |
| ounces (oz)                     | 28.35           | grams             |
| pounds (lb)                     | 0.4536          | kilograms         |
| short tons (ton)                | 0.9072          | metric tons       |
| BTU                             | 0.2520          | kilocalories      |
| Fahrenheit degrees              | 0.5556(F° - 32) | Celsius degrees   |



## CHAPTER 1. INTRODUCTION

### 1.1 DEFINITION AND LOCATION

Tidal freshwater wetlands are a distinctive type of ecosystem located upstream from tidal saline wetlands (salt marshes) and downstream from nontidal freshwater wetlands (Figure 1). They are characterized by (1) near freshwater conditions (average annual salinity of 0.5 ppt or below except during periods of extended drought), (2) plant and animal communities dominated by freshwater species, and (3) a daily, lunar tidal fluctuation.

In a classification system based on salinity, these wetlands lie between the oligohaline zone and nontidal freshwater (Figure 1). The lack of dominance by estuarine marshgrasses (*Spartina*) differentiates tidal freshwater marshes from oligohaline and higher salinity marshes. Oligohaline estuarine marshes tend to be dominated by big cordgrass (*S. cynosuroides*) and saltier estuarine marshes by saltmeadow hay (*S. patens*) and smooth cordgrass (*S. alterniflora*). Tidal freshwater marshes, on the other hand, are characterized by a large and diverse group of broad-leaved plants, grasses, rushes, shrubs, and herbaceous plants (see Table 4, Appendix A).

This wetland type has been variously classified as tidal freshwater (Odum et al. 1978; Lippson et al. 1979), freshwater tidal (Whigham et al. 1978), transition marsh combined with arrow-arum and pickerelweed marsh (Daiber et al. 1976), coastal shallow fresh marsh (Shaw and Fredine 1956), fresh marsh combined with intermediate marsh (Chabreck 1972), estuarine river marsh (Stewart 1962), and palustrine emergent wetland (Cowardin et al. 1979). All of these terms are basically synonymous. We have chosen to

use tidal freshwater marsh because it is convenient and widely used.

In the U.S. Fish and Wildlife Service's classification system of wetlands (Cowardin et al. 1979), tidal freshwater marshes are classified as either of the following: (1) system: palustrine; class: emergent wetland; subclasses: persistent and nonpersistent, or (2) system: riverine; class: emergent wetland; subclass: nonpersistent. Water regime modifiers for either classification are: permanently flooded-tidal, regularly flooded, or seasonally flooded-tidal. The system selected depends on the position of the marsh with respect to the river channel. High back marshes with persistent vegetation are more properly termed palustrine; fringing low marshes along river edges are properly classified as riverine.

### 1.2 GEOGRAPHICAL DISTRIBUTION

The most extensive development of tidal freshwater marshes in North America occurs on the United States east coast between Georgia and southern New England. The two regions with the greatest area of this type of wetland are in the mid-Atlantic States and South Carolina and Georgia (Table 1).

The distribution of extensive tracts of tidal freshwater marshes follows an interesting pattern (Figure 2). They appear to be best developed in locations which have (1) a major influx of freshwater, usually a river, (2) a daily tidal amplitude of at least 0.5 m (1.6 ft), and (3) a geomorphological structure which constricts and magnifies the tidal wave in the upstream portion of the estuary.

In southern New England, where large river systems are relatively scarce, ex-



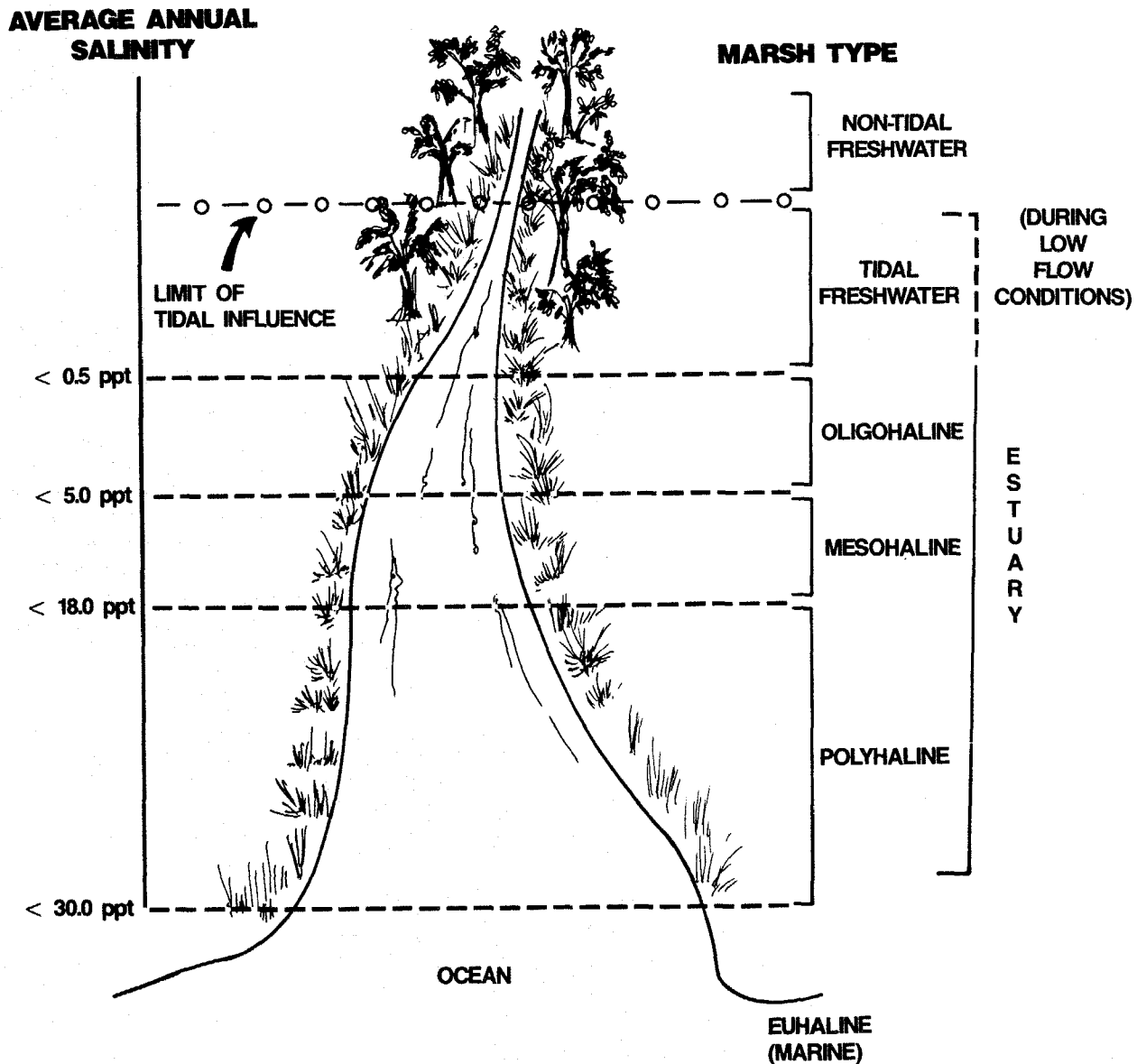


Figure 1. The relationship between marsh type and average annual salinity (values are approximate only). Terminology is based on Cowardin et al. (1979).

tensive tidal freshwater marshes are uncommon. They occur along the Hudson River, Connecticut River, and a few smaller rivers such as the Mystic and the North Rivers. In northern New England and much of eastern Canada, geomorphological conditions (steep, rocky coastlines) are not conducive for tidal freshwater marsh development on a large scale. One exception is the St. Lawrence River system which has a tidal freshwater zone with marsh areas as large as 400 ha (1,000

acres) (Reed 1978).

From New Jersey south to Virginia and throughout the Chesapeake Bay region, tidal freshwater marshes are abundant and often extensive in size. A noteworthy gap in the distribution occurs through much of North Carolina (Figure 2). In this region most estuaries lie behind closely spaced barrier island systems (e.g., the Outer Banks). This results in a greatly dampened tidal amplitude within the lower

Table 1. Conservative estimates of acreages of tidal freshwater marshes on the United States east coast. Figures in parentheses are hectares.

| State                   | Estimated area<br>ha (acres)                   | References  | Comments   |
|-------------------------|--|---|--|
| Florida                 | No reliable estimate or observations available |   |  |
| Georgia                 | 19,040 (47,047)                                | Wilkes (1976)<br>Mathews et al. (1980)                | Estimate may include some tidal swampland and non-tidal freshwater marsh   |
| South Carolina          | 26,115 (64,531)                                | Tiner (1977)  | South Carolina also has 28,511 ha (70,451 acres) of "coastal impoundments" which contain considerable acreage of tidal freshwater marsh                  |
| North Carolina          | 1,200 (3,000)                                  | U.S. Army Corps of Engineers (1979);<br>Wilson (1962) | 18,600 ha (46,000 acres) of "shallow fresh marsh" reported by Wilson are not tidal freshwater by our definition; reported area is on the Cane Fear River |
| Virginia                | 16,000 (39,000)                                | Gene Silberhorn<br>(unpublished data)<br>(1954)       | Precise estimate based on the Virginia wetlands inventory  |
| Maryland                | 10,345 (25,563)                                | McCormick and Somes<br>(1982)                         | Appears to be an excellent estimate and an improvement on earlier State and Federal estimates  |
| Delaware                | 823 (2,033)                                    | Daiber et al. (1976)                                  | There are an additional 4230 ha (10,452 acres) of "transition marsh" which is very similar to tidal freshwater marsh                                     |
| Pennsylvania            | 400 (1,000)                                    | Our observations                                      | Rough estimate; located along the Delaware River   |
| New Jersey              | 89,000 (220,000)                               | Simpson et al. (1983)                                 | Very rough estimate, may be too high   |
| New York                | 400 (1,000)                                    | Our observations                                      | Rough estimate; located along Hudson River   |
| Connecticut             | 444 (1,097)                                    | Metzler and Rosza (1982)                              | 421 ha (1,040 acres) associated with the Connecticut River and 23 ha (57 acres) along the Housatonic River   |
| Rhode Island            | 40 (100)                                       | Our observations                                      | Very rough estimate  |
| Massachusetts           | 400 (1,000)                                    | Our observations                                      | Along the North and Merrimack Rivers   |
| New Hampshire and Maine | No estimate or observation available           |   |  |
| TOTAL                   | 164,000 (405,000)                              |   | (an imprecise estimate)  |

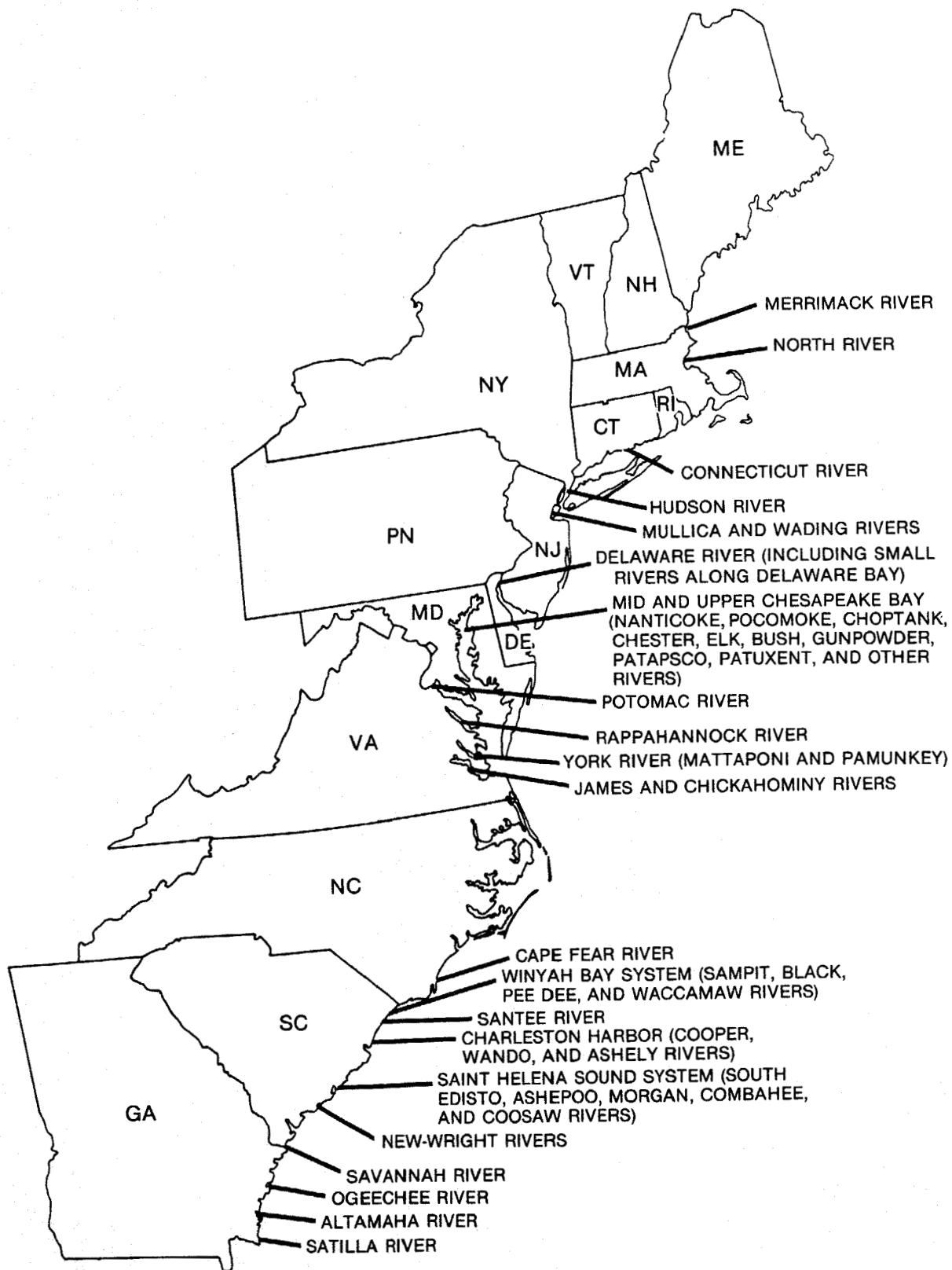


Figure 2. Representative areas with more than 200 ha (500 acres) of tidal freshwater marsh.

reaches of coastal rivers such as the Neuse and Pamlico. As a result, almost all North Carolina coastal river systems have sections which are both tidal and freshwater. However, the tidal range is slight; and tides are irregular, and greatly affected by the wind. Therefore, in North Carolina the types of plant communities typical of most east coast tidal freshwater sites (see Chapter 2) are restricted in size and are replaced by tidal swamps. The one major exception in North Carolina is the Cape Fear River system. It empties directly into the Atlantic Ocean, has a one-meter tide, and has extensive areas of typical tidal freshwater marshes.

South Carolina and Georgia contain numerous and often extensive tidal freshwater marshes. Many of these marshes and associated swamps were diked, impounded, and converted to ricefields during the 18th and first half of the 19th centuries. Some of these impoundments remain virtually intact. However, in others the dikes have broken and the impoundments have reverted to tidal marsh. A difficult management decision needs to be made as to whether the intact impoundments should be managed for waterfowl or should be allowed to revert to tidal marsh (discussed in Chapter 9).

The most southern major river system on the coast, the St. Johns River in Florida, has tidal influence for over 160 kilometers (99 mi) inland (L. Gerry, Jacksonville Water Control District, Palatka, Florida; pers. comm.). Due to its unusual morphology (narrow mouth, broad upper reaches), the tidal amplitude in the tidal freshwater stretch is minor, and typical plant communities are absent or restricted to small areas.

Tidal freshwater environments (including some mangrove areas) exist in south Florida. However, they are generally too restricted in size or too seasonal in occurrence (e.g., the Everglades estuary) to be included in this report.

Similar types of tidal freshwater marshes occur on other coasts of the United States. For example, Louisiana has extensive stretches of tidal, freshwater wetlands. However, these wetlands have a

tide that is irregular, of low amplitude, and wind driven. This makes both the community structure and ecosystem processes appear to be somewhat different (Chabreck 1972; Hopkinson et al. 1978). Tidal freshwater marshes are relatively rare on the Pacific coast. They do occur extensively, however, in Alaska (McRoy and Goering 1974), in California in association with several large river systems including the Sacramento (Kelley 1966), and between Washington and Oregon in association with the Columbia River. (Clairain et al. 1978).

### 1.3 VISUAL APPEARANCE

Tidal freshwater marshes look strikingly different from either salt marshes or nontidal freshwater marshes. Plant diversity is much higher than that found in higher salinity estuarine marshes. The result is a highly heterogeneous plant assemblage (Figure 3) quite different in appearance from the almost monospecific *Spartina* marshes found nearer the mouth of the estuary. Zonation is present (discussed in Chapter 2) but is not as sharply defined as in salt marshes. The so-called low marsh is dominated by a few broad-leaved, fleshy plants such as spatterdock (*Nuphar luteum*) and pickerelweed and by wild rice (*Zizania aquatica*) and giant cutgrass (*Zizaniopsis miliaceae*). The higher sections of the tidal freshwater marsh contain more species than the low marsh and may be dominated by a variety of plants including cattail (*Typha* spp.), smartweeds (*Polygonum* spp.), rose-mallow (*Hibiscus moscheutos*), sweet flag (*Acorus calamus*), and burmarigold (*Biden* spp.). Certain species such as arrow-arum are found throughout the marsh.

The tidal freshwater marsh has plants in flower through much of the spring and summer. In the spring wild iris (*Iris* spp.) blooms in the high marsh. In early summer, pickerelweed sends up a spike of purple flowers. Rose-mallow, jewelweed (*Impatiens capensis*), and the spectacular yellow flowers of burmarigold bloom later in the summer.

One of the most striking features of the tidal freshwater marsh is the pronounced seasonal sequence of vegetation



Figure 3. Tidal freshwater marsh on the Chickahominy River, Virginia, during midsummer.

(discussed at length in Chapter 2). The low marsh undergoes particularly extreme changes. There is a period of virtually bare mud in late winter and early spring. Then there is a period of domination by broad-leaved plants (e.g., arrow-arrum) in the late spring, and finally in late summer there is a period dominated by grasses and herbaceous plants (Figures 4a,b).

Conspicuous organisms in the tidal freshwater marsh include freshwater snakes and turtles, adult and larval insects, ducks and geese, and muskrats. A casual examination of the fauna of the tidal freshwater marsh reveals few bivalves, crustaceans, or polychaetes, organisms which dominate the higher salinity marshes in the lower estuary.

In summary, the tidal freshwater marsh appears superficially different from the nearby salt marshes. In Chapter 10 we discuss whether these apparent differences actually exist and whether they include aspects of community structure and ecosystem processes.

#### 1.4 HORIZONTAL, TEMPORAL, AND REGIONAL VARIATIONS

Tidal freshwater ecosystems form a complex gradient with freshwater on one side and oligohaline and higher salinity estuarine conditions on the other side. Concentrations of dissolved oxygen, particulate and dissolved carbon, dissolved heavy metals, nitrite, nitrate, ammonia, and other chemical and physical water and sediment parameters change dramatically as salinities increase from 0.1 to 1.0 ppt (Morris et al. 1978). Fish, plant, and invertebrate communities change significantly as the salinity rises above 1 ppt. Rarely are conditions homogeneous over a very great distance. For this reason, general statements about tidal freshwater marshes and associated bodies of water must always be made with gradient conditions in mind.

Tidal freshwater wetlands vary temporally as well as spatially. Daily, seasonal, and long-term changes may occur at a given site in response to tidal or wind influences and as a result of annual or



Figure 4a. Tidal freshwater marsh on James River in early spring.



Figure 4b. Tidal freshwater marsh on James River in late summer.

longer-term variations in freshwater runoff. A marsh that experiences higher salinities during periods of drought may switch to tidal freshwater characteristics after prolonged rains. A slight increase in salinity during one summer may change the plant composition of a tidal freshwater marsh for several years. Tidal freshwater marshes lie in a dynamic transition zone between freshwater and saltwater.

Although we treat the tidal freshwater marsh as a general wetland type on the Atlantic coast, there are clear regional differences in flora, fauna, and physical characteristics. For example, New England marshes appear to have more peat than mid-Atlantic marshes. The muskrat is a plentiful herbivore in mid-Atlantic marshes but is absent in the coastal marshes of South Carolina and Georgia (discussed in Chapter 8). The brackish water fiddler crab (*Uca minax*) occurs throughout tidal freshwater in South Carolina and Georgia (J. Birch, Institute of Ecology, University of Georgia, Athens; pers. comm.), but is usually found in oligohaline and higher salinities in the Chesapeake region (Kerwin 1971, and our personal observations). The bowfin and the pirate perch are plentiful members of the fish communities throughout tidal freshwaters of South Carolina and Georgia, but are generally restricted to nontidal freshwater in the Chesapeake region (see Section 5.7).

#### 1.5 GEOLOGICAL HISTORY

It is difficult to generalize about the geological history of tidal freshwater environments on the Atlantic coast because considerable variability exists from one region to the next. New England river systems such as the Connecticut and Hudson are incised into highly resistant Paleozoic and Lower Mesozoic bedrock. (Frey and Basan 1978). Clay minerals are in relatively short supply. Further south, along the coasts of South Carolina and Georgia, coastal river systems have cut into bedrock which is mainly Upper Mesozoic and Cenozoic. Thick, well-developed saprolites (mineral soils) of the southern Piedmont provide abundant clay for redistribution into both tidal freshwater and estuarine marshes along the coast.

In general the river systems of the mid-Atlantic and south Atlantic Coastal Plains tend to be more numerous, more extensive, and fed by greater quantities of runoff. For these reasons, the tidal freshwater marshes in Maryland, Virginia, Georgia, and South Carolina are much vaster than the states north of New Jersey.

For a variety of reasons (e.g., slower decomposition rates, freezing of marsh surfaces during the winter, and differences in vegetation), most New England coastal marshes tend to have more peat than southern coastal marshes (Frey and Basan 1978). Southern marshes, on the other hand, have sediments with a higher clay and silt content.

In spite of these regional differences in geology and sediments, the recent geological history of east coast tidal freshwater marshes is similar. Virtually all contemporary marshes are very recent in origin (Holocene). They lie in river valleys which were cut during Pleistocene periods of lowered sea level. As sea level rose during the post-Wisconsin period of the Holocene (5,000 to 15,000 Before Present [BP]), both tidal freshwater and estuarine marshes expanded rapidly as the lower stretches of drowned river systems were inundated (Ellison and Nichols 1976). There is excellent evidence (Froemer 1980a, 1980b) which suggests that coastal marsh expansion has continued at a relatively rapid rate to the present. In fact, Froemer (1980b) concluded that the rate of coastal marsh building in the mid-Atlantic region has been accelerated over the past three centuries due to increased soil runoff associated with man's activities. He reported an average vertical growth in marsh sediments of 27.4 cm/century for estuarine and tidal freshwater marshes in the northern portion of Chesapeake Bay. Because of these high rates of deposition, many tidal freshwater marshes have started and have grown to considerable extent in only the last few centuries.

The recent geological history of tidal freshwater marshes can be demonstrated by examining a vertical profile taken from corings through a contemporary marsh. A typical sequence through a mid-Atlantic

marsh could show (1) a hard bottom consisting of a Pleistocene erosion surface (bedrock) cut during a glacial period of lowered sea level; (2) varying layers of river, estuarine, and marsh sediments; and (3) a cap of recent tidal freshwater marsh sediments varying in thickness from less than 1 m (3 ft) to more than 10 m (30 ft). Of course, very young marshes might be underlain by layers of sand or clay and have only a thin layer of marsh sediments on the top.

Even though contemporary tidal freshwater marshes are generally less than 15,000 years of age and most are much younger, this does not mean that this type of wetland did not exist in earlier geological periods. Certainly, during Pleistocene periods of reduced sea level, all types of coastal marshes were relatively reduced in extent. There is ample evidence from coal deposits, however, which shows that early equivalents of our present-day tidal freshwater marshes existed hundreds of millions of years ago.

## 1.6 MARSH DEVELOPMENTAL STAGE

In the same way that all wetlands pass through various stages of development, tidal freshwater marshes have certain geomorphological and ecological characteristics which tend to reflect their geological age. Frey and Basan (1978) have classified coastal estuarine marshes into three categories: (1) young marshes which are largely low or intertidal marsh, (2) mature marshes which are a mixture of low and high marsh, and (3) old marshes which are largely high marsh.

We feel that this classification system, while somewhat simplistic, is equally useful in studying tidal freshwater marshes. Young tidal freshwater marshes, of a few hundred years of age or less, are typically low-lying, largely intertidal, and dominated by vegetation of the low marsh (spatterdock, arrow-arum, and wild rice). Old marshes are generally all high marsh (except along creek banks and around depressions), may not be flooded at all by neap tides, and are dominated by high marsh vegetation (e.g., cattails, marsh mallow, and iris). Mature marshes are



intermediate in appearance and have a mixture of low and high marsh plants and geomorphology.

Of course, the apparent age of a specific marsh is influenced by more than its time of existence. Factors such as local physiography, latitude, rates of local subsidence, rates of local sea level change, degree of wave and current action, suspended sediment loadings, vegetation type, alterations by man (e.g., conversion to rice fields in South Carolina), and local rates of net primary production all influence the stage or age of the marsh. Taking these factors into consideration and remembering that apparent chronological age may be misleading, it is still convenient to use the concept of young, mature, and old in describing the visual state of a specific marsh.

#### 1.7 SUBSTRATES

Sediments underlying most tidal freshwater marshes are typically dark-colored and sticky with a high content of silt and clay. Usually, the marshes are located in the section of the estuary with the highest rates of sedimentation (Nichols 1972). This accreting material, largely clays and silts, combines with large quantities of organic detritus to form a dark, mucky soil. From the viewpoint of the U.S. Fish and Wildlife Service (Cowardin et al. 1979), the low marsh can generally be regarded as having a mineral soil (less than 50% organic matter) and the high marsh a mixture of mineral soils and organic soils (greater than 50% organic matter), depending on the location within the marsh.

Peat may be present in the *Typha*-dominated high marsh in northern New England marshes and in the giant cutgrass marshes of the Southeast. However, it is not as common as in salt marshes. Because tidal freshwater marsh sediments have a lower biomass of plant roots and peat (particularly in the low marsh), they are more erodible than estuarine marsh sediments (Garofalo 1980). Areas covered with arrow-arum and spatterdock appear to be particularly vulnerable to winter erosion. Because of their erodible banks, tidal freshwater creeks tend to have lower

meander amplitudes (sinuosity) than salt marsh creeks (see Chapter 10).

Generally, tidal freshwater marsh sediments have a high organic content which may vary considerably with depth and locations. Whigham and Simpson (1975) found that the marsh soils along the tidal freshwater portion of the Delaware River varied from 14% to 40% organic matter on a dry weight basis. Organic content was lower in the arrow-arum-dominated low marsh (14% to 30%) compared to the sweet flag-cattail-dominated high marsh (30% to 40%). Volatile solids (a parameter related to organic content) from a James River marsh ranged from 10% to 20% (Lunz 1978). In other Virginia tidal freshwater marshes, we have found a range in soil organic matter from 20% to 50%. The highest values were found in the high marsh (Hoover 1983). Bowden (1982) reported that the soils of the North River marsh in Massachusetts had from 50% to 75% organic matter; this difference from more southerly marshes may reflect either a dominance by different plant species or a slower annual rate of decomposition.

Water content tends to parallel organic content. For example, the James River marsh soils typically contain 50% water (Lunz 1978). On the other hand, water may compose as much as 88% of the fresh weight of North River marsh soils (Bowden 1982).

The combination of ample organic matter and iron along with at least some sulfur produces sediments which are usually anaerobic just below the surface. The degree of reducing conditions in tidal freshwater marsh sediments is difficult to determine. Since the reaction pairs for the oxidation-reduction reactions are not as obvious as the sulfur reduction reactions in salt marshes, classical redox (Eh) estimates have little obvious meaning for tidal freshwater sediments. The scant evidence which is available from our own research (presence of methanogens, negative Eh readings) has led us to conclude that tidal freshwater marsh sediments are moderately to strongly reducing.

Typical pH values for tidal freshwater sediments range from 6.0 to 6.5 (Schwartz 1976, Lunz et al. 1978). Wetzel



and Powers (1978) measured the cation exchange capacity of sediments from a James River marsh and found values ranging from 39.6 to 67.3 meg x 100 g dry weight. This is a relatively high value compared to coastal plain and piedmont soils, but typical for highly organic, high clay wetland sediments (personal observation). These high values of cation exchange capacity also indicate a young, slightly weathered sediment with high nutrient availability.

A range of sediment nutrient concentrations is shown in Table 2. It should be noted that these limited data come from polluted sites. It is possible that unpolluted sediments might have lower nutrient concentrations.

As in other wetland sediments, ammonium is the most abundant form of inorganic nitrogen (Table 2). Nitrate and nitrite usually do not accumulate in anaerobic soils. This is because nitrification proceeds slowly while denitrification proceeds rapidly. Bowden (1982), who worked in the tidal freshwater marshes of the North River, Massachusetts, found that the amount of ammonium that is free in the

interstitial water is often less than the amount of ammonium adsorbed loosely onto sediment particles. Consequently, the pool of available ammonium is probably much greater than the pool of free ammonium. Bowden also presents evidence that the amount of ammonium in tidal freshwater marsh sediments may be highest in midsummer and lowest in late spring, coincident with heavy demands for nitrogen from new vegetation. He found the highest concentrations near the surface (3.7 mg/l). Lower concentrations were found at 20-cm (8-inch) depth (0.9 mg/l), and an increase (2.0 mg/l) was found at 60-cm (24-inch) depth.

In summary, from limited information it appears that the sediments of tidal freshwater marshes typically have (1) a high organic content, (2) a pH in the 6.0 to 6.5 range, (3) moderate to strong reducing conditions, (4) a high cation exchange capacity, and (5) interstitial nutrient concentrations which are high in ammonium and low in nitrate and nitrite. Sediment and water nutrients are discussed further in Section 3.3.

Table 2. Concentrations of chemicals in the soils and interstitial water of three tidal freshwater marshes. na = not available, ± = one standard deviation.

| Location and reference   | Soil                   |                        | Interstitial water       |                               |                            |
|--|------------------------|------------------------|--------------------------|-------------------------------|----------------------------|
|  | Total N<br>(% dry wt.) | Total P<br>(% dry wt.) | NH <sup>4</sup><br>(g/l) | NO + NO <sub>2</sub><br>(g/l) | Total dissolved P<br>(g/l) |
| Herring Creek Marsh,<br>James River, Va. (Lunz<br>et al. 1978)                     | 1.5±0.8                | 0.7±0.4                | 1600±1200                | 100±50                        | 180±100                    |
| North River Marsh,<br>Mass. (Bowden 1982)  | 1.6±1.9                | 0.1-0.3                | 900-3700                 | 0-170                         | na                         |
| Hamilton and Woodbury<br>Creek marshes. Delaware<br>River (Simpson et al.<br>1981) | 0.5-1.0                | 0.04-0.2               | na                       | na                            | na                         |
| Hamilton marshes,<br>Delaware River<br>(Whigham et al. 1980)                       | 1.03-1.64              | 0.12-0.35              | na                       | na                            | na                         |

## 1.8 HYDROLOGY AND WATER QUALITY

The hydrology of tidal freshwater marshes and associated streams and rivers is poorly studied. Presumably, this environment is more strongly influenced by the effects of inflowing riverine freshwater than the lower part of the estuary which, in most cases, is strongly influenced by oceanic tides. We have observed that changes in wind direction and velocity appear to have a greater effect on the daily tides at tidal freshwater sites than further down the estuary.

Certainly, more information is needed on the relative effects on tidal freshwater environments of upstream floods, droughts, ocean-induced tides, and wind. Perhaps most important of all, we need to know the extent to which the tidal freshwater marsh zone is able to absorb and buffer inputs of floodwater from upstream.

Water quality data from a variety of

tidal freshwater sites are shown in Table 3. Unfortunately, all but one of these locations are highly eutrophic. The one exception, the Ware Creek marshes on the York River in Virginia, is a relatively pristine site, but has salinities slightly higher (annual average = 7 ppt) than a typical tidal freshwater marsh. However, the Ware Creek data have been included since the vegetation in these marshes contains many freshwater species.

Comparison of the nitrogen and phosphorous data in Table 3 with the criteria presented by Wetzel (1975) suggests that these tidal freshwater sites range from eutrophic (Ware Creek) to hypereutrophic (the remaining sites). Certainly, there are more than adequate nutrient levels to support high phytoplankton production. The generally high chlorophyll concentrations (Table 3) give further proof of a eutrophic environment. Unpublished data (T. Wolover, University of South Carolina, Georgetown, pers. comm.) confirm that even

Table 3. Water quality parameters from a variety of tidal freshwater locations arranged in approximate order of increasing eutrophication. DOC = total dissolved organic carbon, POC = total particulate organic carbon, TKN = total Kjeldahl nitrogen. TP = total particulate and dissolved phosphorous, DO = dissolved oxygen, na = not available. Where two values are given, one above the other, the upper value = summer, the lower value (in parentheses) = winter.

| Location and reference  | pH        | DO (mg/l)   | Chlor. A (g/l) | Alkalinity (meq/l) | DOC (mg/l) | POC (mg/l) | NH <sup>4</sup> (g/l) | NO +NO <sub>2</sub> (g/l) <sup>3</sup> | TKN (g/l)   | PO (g/l) | Total P (g/l) |
|---|-----------|-------------|----------------|--------------------|------------|------------|-----------------------|--|-------------|----------|---------------|
| Ware Creek Marsh, York River (Axelrad et al. 1976)                        | na        | na          | 2.2-23.6       | na                 | 5-10       | 1-5        | 15-20                 | 20-30                                  | na          | na       | 40-60         |
| Hamilton and Woodbury Creek marshes, Delaware River (Simpson et al. 1981) | na        | 4-6 (10-12) | na             | na                 | na         | na         | 40-80                 | 40-300                                 | na          | 5-20     | 5-50          |
| Herring Creek Marsh, James River (Adams 1978)                             | 7.3 (8.0) | 6.9 (12.3)  | 13.9 (0.9)     | na (0.39)          | 3.8 (9.1)  | na (1.5)   | 470 (460)             | 500 (1600)                             | 4200 (3300) | 40 (30)  | 160 (180)     |
| Tinicum Marsh, Delaware River (Grant and Patrick 1970)                    | na        | 0.6-11.2    | na             | 0.8-2.0            | na         | na         | 500-6000              | 300-1000                               | na          | na       | na            |
| Potomac River (Lippson et al. 1979)                                       | na        | 4-6 (12-13) | 50+            | na                 | na         | na         | 200-300               | 350+                                   | na          | na       | 400-700       |

unpolluted tidal freshwater sites have high levels of dissolved nitrogen and phosphorous compounds during much of the year.

Since dissolved nutrient levels are more than adequate to support high phytoplankton production, the factor limiting production is probably water clarity. In fact, most tidal freshwater regions are considerably more turbid than nearby upstream freshwater areas (authors' personal observations). This relatively great turbidity can be largely attributed to high suspended sediment loads and high phytoplankton standing crops. Adams (1978) reported suspended solid values of 25-27 mg/l for water flushing the Herring Creek Marsh on the James River. Ellison and Nichols (1976) give a range of 5.7 to 93.0 mg/l for suspended sediment in Virginia tidal freshwater regions. They also reported typical Secchi disc readings of 0.2 to 1.2 m (0.7 to 3.9 ft).

Examination of Table 3 also shows

relatively high concentrations of dissolved and particulate organic carbon. The combined effects of high suspended sediment loads, high organic content sediments, high nutrient levels, and high phytoplankton production can cause low dissolved oxygen values in the summer (Table 3). Our observations suggest that it is not unusual to have dissolved oxygen (DO) values below 2 ppm in pristine stretches of small tidal freshwater creeks during the early morning hours of summer months. Even lower concentrations can occur in locations in which pollutants add further biological oxygen demand (BOD) loadings (e.g., Tinicum Marsh near Philadelphia, Grant and Patrick 1970). This suggests that conditions may be limiting for many fishes in tidal freshwater marshes at times during the summer.

The limited data summarized above indicate that mid-Atlantic tidal freshwaters are generally (1) eutrophic or hypereutrophic, (2) contain high levels of suspended sediments, and (3) may have depressed oxygen concentrations during the summer.

## CHAPTER 2. COMMUNITY COMPONENTS: PLANTS

### 2.1 INTRODUCTION

The physical characteristics which distinguish tidal freshwater wetlands (see Section 1.1) exert considerable influence on plant community development. Nearly all of these wetlands are riverine. The lack of stressful salinity levels facilitates utilization of this habitat by many more plant species than are found in coastal or inland brackish marshes. Such high diversity produces a complex and seasonally variable mixture of life forms. Unlike nontidal riparian wetlands where marsh vegetation is confined to a narrow band paralleling channels, regular inundation in tidal freshwater regions serves to laterally extend habitat boundaries. Plant communities visibly stratify across this broadened niche space, although distinct zonation is not readily apparent.

No known plant species appears exclusively in the tidal freshwater habitat. Most marshes are dominated by a combination of annuals and perennials, the majority of which are common to freshwater wetlands over much of North America (Fassett 1957, Cowardin et al. 1979; Silberhorn 1982). Latitudinal differences in climate as well as local variation in physiography and geology produce distinct heterogeneity within tidal freshwater marshes. Marshes in respective regions of the Atlantic coast differ markedly in plant species composition, relative diversity, and community structure as a result of this variation. Although tidal freshwater marshes share much in common with other wetlands as a whole, only a limited amount of available information pertains specifically to the flora and ecology of this habitat.

The discussion which follows will focus upon those plant species which most

commonly occur in tidal freshwater marshes. Emphasis will be placed on descriptions of community structure and those physical and ecological processes influencing plant demography and succession. Habitat variability on a regional basis will be discussed, although in most instances the tidal marshes of the mid-Atlantic States will serve as a general model. Plant species are addressed by common names in the text; scientific names are listed in Appendix A.

### 2.2 GENERAL SPECIES/HABITAT DESCRIPTIONS

The bulk of tidal freshwater marsh flora consists of (1) broad-leaved emergent perennial macrophytes (spatterdock, arrow-arum, pickerelweed, arrowheads), (2) herbaceous annuals (smartweeds, tear-thumbs, bur-marigolds, jewelweed, giant ragweed, water-hemp, water-dock), (3) annual and perennial sedges, rushes and grasses (bulrushes, spike-rushes, umbrella-sedges, rice cutgrass, wild rice, giant cutgrass), (4) grasslike plants or shrub-form herbs (sweetflag, cattail, rose-mallow, water parsnip), and (5) a handful of hydrophytic shrubs (button bush, wax-myrtle, swamp rose) (Whigham et al. 1976; Tiner 1977; McCormick and Somes 1982; Metzler and Rosza 1982; Silberhorn 1982).

Regional variations in species composition and diversity persist, but have never been described comparatively. Marshes of the mid-Atlantic and Georgia Bight regions can contain as many as 50 to 60 species at a single location, and are comprised of a number of codominant taxa (Odum 1978; Sandifer et al. 1980). Among the more conspicuous species occurring in both regions are arrow-arum, pickerelweed, wild rice, and cattails. However, there are notable differences between the tidal

freshwater marshes of these respective regions. Briefly, vegetation communities in South Carolina and Georgia are often either a nearly monospecific stand of giant cutgrass or a mixed community dominated by one or more of the aforementioned species plus sawgrass, alligatorweed, plumegrass, giant cordgrass or soft-stem bulrush. In Virginia, Maryland, and New Jersey, giant cutgrass becomes less prevalent, and plants such as spatterdock, various smartweeds and tearthumbs, sweet-flag, rice cutgrass, and burmarigolds become more prolific.

The vegetation communities in New England tidal marshes generally harbor fewer species with perennial sedges and grasses becoming more conspicuous constituents. Important components of these northern marshes include reed bentgrass, various rushes and sedges, arrowheads, cattails and spiked loosestrife (Kiviat 1978a; Bowden 1982; Metzler and Rosza 1982).

Tidal freshwater swamps prevail along many tidal rivers from Virginia south, and are often closely associated with tidal freshwater marsh. Occurring primarily landward of the marsh, these forested areas are dominated by trees such as bald cypress, red maple, black gum, and tupelo gum (Silberhorn 1982). In addition, tidal swamps typically harbor an understory of emergent herbs and shrubs, many of which occur in the marsh. Some of these species include arrow-arum, jewelweed, royal fern, lizard's tail, Asiatic spiderwort, wax-myrtle, and alder.

In areas where salinities periodically extend into oligohaline ranges (0.5 to 5 parts per thousand [ppt]), species such as big cordgrass, common threesquare, narrow-leaved cattail, various smartweeds, arrow-arum, wild rice, marsh mallow, and water-hemp become the most prevalent community components (Phillip and Brown 1965; Sandifer et al. 1980; Ferren et al. 1981; Silberhorn 1982).

A survey of the literature on vascular plant populations in tidal freshwater marshes indicates an inherent variability in the composition and spatial distribution of plant communities. However, several dozen species occur consistently at

many locations on the Atlantic Coastal Plain. A listing of common tidal freshwater wetland species plus their general characteristics and habitat preferences are given in Table 4. A more extensive listing of common and rare species appears in Appendix A.

## 2.3 COMMUNITY STRUCTURE

### Species Composition

Plant communities can be classified by a number of characteristics including growth form dominance, species dominance, and species composition. Generally these characteristics define arbitrary boundaries between community types, but nevertheless are useful in describing vegetation patterns (Whittaker 1975). Although tidal freshwater marsh flora is not particularly well-suited to such a classification scheme due to its unusually high diversity, many attempts have been made to describe marshes in this manner (McCormick 1970; McCormick and Ashbaugh 1972; Whigham and Simpson 1975; Shima et al. 1976; Doumlele and Silberhorn 1978; McCormick and Somes 1982). In most instances, species dominance has been used as a primary means of classification, usually because vegetation units represented by nearly pure stands of a species are easily mapped. Our synthesis of this information has resulted in the classification of eight major floristic associations occurring in tidal freshwater wetlands from Massachusetts to northern Florida. Each of these associations, or community types, presumably results from response to a specific set of environmental conditions or seasonal changes (see Sections 2.4 and 2.5) and can be described as follows:

- 1) Spatterdock Community type - Spatterdock can be found in distinctly pure stands (Figure 5), especially in late spring, in areas of the marsh adjacent to open water. Generally these areas are below the level of mean low water; therefore, during high tide, spatterdock stands are submerged rather deeply. Each period of inundation can be extensive. Sprouting from thick underground rhizomes, this species forms dense clonal colonies often covering submerged point bars on tidal creek meanders. As the growing season

Table 4. Common species of vascular plants occurring in the tidal freshwater habitat.

| Species   | General characteristics  | Habitat preference  | Salinity tolerance   | Associated species  |
|---|--|---|----------------------|---|
| <u>Acorus calamus</u><br>(Sweetflag)                            | Grows in dense colonies propagating mainly by rhizome; stemless plants up to 1.5 m with stiff, narrow basal leaves; cylindrical inflorescence emerges from side of stem (open spadix); aromatic.                                 | Shallow water or wet soil; channel margins  | Fresh                | <u>Peltandra virginica</u><br><u>Polygonum</u> spp.<br><u>Impatiens capensis</u>  |
| <u>Alternanthera philoxeroides</u><br>(Alligatorweed)           | Hollow stems with simple branches bearing opposite, lance-shaped leaves; forms dense mats; flowers on long panicles; perennial.  | Extremely adaptable; often emersed  | Fresh to oligohaline | -----   |
| <u>Amaranthus cannabinus</u><br>(Water-Hemp)                    | Erect, fleshy and stout; up to 2 m; leaves lanceolate with blades as long as 20 cm; not conspicuous until mid-summer when it towers above other marsh forbs.   | Common to levee sections of the tidal marsh habitat; tolerates periodic inundation                  | Fresh to mesohaline  | <u>Peltandra virginica</u><br><u>Polygonum</u> spp.<br><u>Bidens</u> spp.         |
| <u>Asclepias incarnata</u><br>(Swamp milkweed)                  | Tall, leafy, pink-flowered herb growing solitary or in small, loose groups; lance-shaped, opposite leaves; reproduces via seeds or rhizomes.   | Cosmopolitan; grows in many wetland situations; high marsh species                                  | Fresh to oligohaline | High marsh herbs  |
| <u>Bidens coronata</u><br><u>Bidens laevis</u><br>(Burmarigold) | Annual plants up to 1.5 m tall, solitary or in small scattered groups; loosely branched above with opposite leaves; leaf shape variable but generally toothed or lanceolate; impressive yellow bloom late in the growing season. | Cosmopolitan, growing in the upper two-thirds of the intertidal zone on wet mud or in shallow water | Fresh                | <u>Polygonum</u> spp.<br><u>Amaranthus cannabinus</u><br>other <u>Bidens</u> spp. |
| <u>Calamagrostis canadensis</u><br>(Reed-bentgrass)             | Slender grass up to 1.5 m, generally forming dense colonies; long, flat leaves; loose, ovoid panicle with purplish color; perennial.   | Wet meadows and thickets  | Fresh?               | <u>Typha</u> spp.<br><u>Acorus calamus</u>  |
| <u>Carex</u> spp.<br>(Sedges)                                   | Grasslike sedges, culms mostly 3-angled, bearing several leaves with rough margins; up to 2 m tall and usually in groups; perennial from long, stout rhizomes.   | Low areas with frequent flooding or damp soil   | Fresh                | -----   |
| <u>Cephalanthus occidentalis</u><br>(Buttonbush)                | Branched shrub up to 1.5 m tall with leathery smooth opposite leaves and white flowers crowded into dense, spherical, stalked heads; flowers June through August; leaf petioles reddish.   | Upland margins and raised hummocks of tidal freshwater marshes; wet soil                            | Fresh to oligohaline | <u>Hibiscus</u> spp.<br><u>Cornus anommum</u>                                     |
| <u>Echinochloa walteri</u><br>(Water's millet)                  | Grass up to 2 m, solitary or in small groups; long, moderately wide leaf blades; flowers in a terminal panicle which is ovoid, greenish purple, and appears in July/August.  | Shallow water; moist areas, disturbed sites   | Fresh to oligohaline | -----   |

(continued)

Table 4. (Continued).

| Species   | General characteristics  | Habitat preference   | Salinity tolerance    | Associated species  |
|---|--|--|-----------------------|---|
| <u>Hibiscus</u> spp.<br><u>Kosteletzkya</u><br><u>virginica</u><br>(Mallows)        | Shrubform herbs up to 2 m, scattered or in large colonies; leaves wedge-shaped or rounded and alternate; large, showy pink or white flowers appearing in midsummer; perennial.   | Freshwater marshes or the upland margin of saline marshes with freshwater seepage                            | Fresh to mesohaline   | <u>Typha</u> spp.<br><u>Spartina cynosuroides</u><br><u>Polygonum</u> spp.<br><u>Impatiens capensis</u> |
| <u>Eleocharis palustris</u><br><u>E. quadrangulata</u><br>(Spikerushes)             | Perennials with horizontal rootstocks; culms stout, slender, and cylindrical or squarish with a basal sheath; flowers crowded onto terminus of spikelet; between .5 and 1.5 m.   | Channel margins or stream banks in shallow water; muddy, organic substrates                                  | Fresh to oligohaline. | <u>Pontederia cordata</u><br><u>Scirpus</u> spp.<br><u>Juncus</u> spp.<br><u>Leersia oryzoides</u>      |
| <u>Impatiens capensis</u><br>(Jewelweed)  | Annual plants up to 2 m with succulent, branched stems with swelling at the joints; colonial; leaves alternate and ovate or elliptic with toothed margins; flowers orange and funnel-like, appearing in July/August.   | Same as <u>Bidens</u> spp.; also grows in shaded portions of marshes   | Fresh                 | <u>Bidens</u> spp.<br><u>Typha</u> spp.<br><u>Polygonum</u> spp.  |
| <u>Iris versicolor</u><br>(Blue flag)   | Flat, swordlike leaves arising from a stout creeping rhizome; large, purplish-blue flowers emerge in spring from a stiff upright stem; perennial.  | High, shaded portions of the intertidal zone in damp soil; will not tolerate long inundations.               | Fresh                 | None in particular  |
| <u>Leersia oryzoides</u><br>(Rice cutgrass)   | Weak slender grass growing in dense, matted colonies; leaf sheaths and blades very rough; emerges from creeping rhizomes and often sprawls on other vegetation.  | Mid-intertidal zones of marshes; high diversity vegetation patches   | Fresh to oligohaline  | Many; none in particular  |
| <u>Lythrum salicaria</u><br><u>Decodon</u><br><u>verticillatus</u><br>(Loosestrife) | Shrubform herbs forming large, dense colonies; aggressive; up to 1.5 m in height with lanceolate leaves opposite or whorled; upper axils branched with small purplish-pink flowers; terminal spikes pubescent; annual. | Moist portions of marshes; high intertidal or upland areas   | Fresh to oligohaline  | <u>Hibiscus</u> spp.<br><u>Convolvulus</u> spp.   |
| <u>Mikania scandens</u><br>(Climbing hempweed)                                      | Long, herbaceous vine forming matted tangles over other emergent plants; heart-shaped leaves; dense, pinkish flower clusters; slender stem; propagates by both seed and rhizome; perennial.                            | Open, wooded swamps and marshes; shrub thickets  | Fresh to oligohaline  | -----   |
| <u>Myrica cerifera</u><br>(Wax-myrtle)  | Compact, tall, evergreen shrub with leathery alternate leaves; spicy aroma; waxy, berry-like fruits; forms extensive thickets.   | Most all coastal habitats; border between intertidal zone and uplands  | Fresh                 | <u>Acer rubrum</u><br><u>Nyssa</u> spp.<br><u>Taxodium distichum</u>                                    |
| <u>Nuphar luteum</u><br>( <u>N. advena</u> )<br>(Spatterdock)                       | Plant with floating or emergent leaves and flowers attached to flexible underwater stalks; rises from thick rhizomes imbedded in benthic muds; flowers deep yellow, appearing throughout the summer.                   | Constantly submerged areas up to 1.5 m depth, or if tidal, near or below mean low water in deep organic muds | Fresh                 | Usually in pure stand   |

|  |  |   |                      |   |
|--|--|---|----------------------|---|
| <u>Nyssa sylvantica</u><br><u>Nyssa aquatica</u><br>(Gum)  | Medium-sized tree (10 m) with numerous horizontal, crooked branches; leaves crowded at twig ends turning scarlet in fall; flowers appear in April/May.   | Marsh/upland borders  | Fresh                | <u>Acer rubrum</u><br><u>Myrica cerifera</u><br><u>Alnus</u> spp.                 |
| <u>Panicum virgatum</u><br>(Switchgrass)   | Perennial grass 1-2 m in height in large bunches with partially woody stems; nest of hairs where leaf blade attaches to sheath; large, open delicately branched seed head produced in late summer; rhizomatous.                  | Dry to moist sandy soils or the mid-intertidal portions of tidal freshwater marshes; disturbed areas    | Fresh to mesohaline  | <u>Hibiscus</u> spp.<br><u>Scirpus</u> spp.<br><u>Fleocharis palustris</u>        |
| <u>Peltandra virginica</u><br>(Arrow-arum)   | Stemless plants, 1-1.5 m tall, growing in loose colonies; several arrowhead-shaped leaves on long stalks; emerge in rather dense clumps from a thick subsurface tuber; flowers from May to June.                                 | Grows predominantly as an emergent on stream margins or intertidal marsh zones on rich, loose silt      | Fresh to oligohaline | <u>Pontederia cordata</u><br><u>Zizania aquatica</u><br>many other species        |
| <u>Phragmites australis</u><br>(Common reed)   | Tall, coarse grass with a feathery seed head; 1-4 m in height; grows aggressively from long, creeping rhizomes; perennial; flowers from July to September.   | Extremely cosmopolitan, growing in tidal and nontidal marshes and often associated with disturbed areas | Fresh to mesohaline  | <u>Spartina cynosuroides</u><br><u>Zizania aquatica</u>                           |
| <u>Polygonum arifolium</u><br><u>Polygonum sagittatum</u><br>(Tearthumbs)                                      | Plants with long, weak stems up to 2 m tall, usually leaning on other vegetation; leaves sagitate in shape and alternate; leaf mid-ribs and stems armed with recurved barbs; flowers small and appearing in late summer; annual. | Shallow water or damp soil; middle to upper intertidal zone   | Fresh to oligohaline | <u>Bidens</u> spp.<br><u>Hibiscus</u> spp.<br><u>Impatiens canadensis</u>         |
| <u>Polygonum punctatum</u><br><u>Polygonum densiflorum</u><br><u>Polygonum hydropiperoides</u><br>(Smartweeds) | Upright plants growing from a fibrous tuft of roots; narrowly to widely lanceolate leaves with stalks basally enclosed within a membranous sheath; up to 1 m; flowers at spike at end of stalk.                                  | Upper three-quarters of intertidal zone in freshwater marshes on wet or damp soil                       | Fresh to oligohaline | Many species  |
| <u>Pontederia cordata</u><br>(Pickereelweed)   | Rhizomatous perennial growing in dense or loose colonies; plants up to 2 m tall; fleshy, heart-shaped leaves with parallel veins and emerging from spongy stalks; flowers dark violet-blue, appearing June to August.            | Lower intertidal zone of tidal freshwater marshes   | Fresh to oligohaline | <u>Nuphar luteum</u><br><u>Peltandra virginica</u><br><u>Sagittaria latifolia</u> |
| <u>Rosa palustris</u><br>(Swamp rose)  | Shrub up to 2 m growing in loose colonies; stems lack prickles except for those occurring at bases of leaf stalks; pinnately compound leaves with fine serrate margins; showy, pink flowers appearing July/August.               | High intertidal zones or wet meadows  | Fresh to oligohaline | <u>Cenhalanthus occidentalis</u>  |
| <u>Rumex verticillatus</u><br>(Water dock)   | Erect, robust annual with dark-green, lance-shaped leaves; stem swollen at nodes; attains heights over 1.5 m and grows solitary or in loose colonies; flower head is evident in late spring and can be 50 cm in length.          | Wet meadows or pond margins on mud or in shallow water  | Fresh to oligohaline | -----   |

(continued)



Table 4. (Concluded).

| Species   | General characteristics  | Habitat preference  | Salinity tolerance   | Associated species   |
|---|--|---|----------------------|--|
| <u>Sagittaria latifolia</u><br>(Duck-potato)  | Perennial herbs; stemless, up to 2 m in height and emerging from fibrous tubers; leaves arrowhead-shaped or lanceolate with white flowers in whorls appearing on a naked stalk in July/August.   | Borders of rivers or marshes in low intertidal zones on organic, silty mud  | Fresh to oligohaline | <u>Peltandra virginica</u><br><u>Pontederia cordata</u>                      |
| <u>Sagittaria falcata</u><br>(Bultongue)  |  |   |                      |  |
| <u>Scirpus validus</u><br>(Soft-stem bulrush)   | Medium to large rushes with cylindrical or triangular stems; inconspicuous leaf sheaths; usually grow in small groups; bear seed clusters on end or side of stem; perennial.   | Brackish to fresh shallow water or low to middle intertidal zones on organic clay substrates                                  | Fresh to mesohaline  | Other rushes<br><u>Typha</u> spp.  |
| <u>Scirpus cyperinus</u><br>(Woolgrass)   |  |   |                      |  |
| <u>Scirpus americanus</u><br>(Common three square)  |  |   |                      |  |
| <u>Sparganium eurycarpum</u><br>(Great burhead)   | Stout upright forbs up to 1 m with limp, underwater, emergent leaves attached basally and alternating up the stem; towards the terminus, stems zig-zag bearing sphere-like clusters of pistillate and staminate flowers.                             | Partially submerged, shallow water marsh areas; lower to middle intertidal zones  | Fresh                | <u>Zizania aquatica</u><br><u>Leersia oryzoides</u><br><u>Polygonum</u> spp. |
| <u>Spartina cynosuroides</u><br>(Big cordgrass)   | Perennial grass attaining heights in excess of 3 m, having long, tapering leaves and growing from vigorous underground rhizomes; found in dense monospecific or mixed stands.  | Channel and creek margins in tidal oligohaline marshes  | Fresh to mesohaline  | <u>Phragmites australis</u><br><u>Typha</u> spp.                             |
| <u>Taxodium distichum</u><br>(Bald cypress)   | Tall tree with straight trunk (40 m), conifer-like but deciduous; light porous wood covered by stringy bark; unbranched shoots originating from roots as knees.  | Marsh/upland borders  | Fresh?               | <u>Nyssa</u> spp.<br><u>Acer rubrum</u>                                      |
| <u>Typha latifolia</u><br><u>Typha domingensis</u><br><u>Typha angustifolia</u><br>(Cattails) | Stout, upright reeds up to 3 m forming dense colonies; basal leaves, long and sword-like, appearing before stems; yellowish male flower disintegrates leaving a thick, velvety-brown swelling on the spike; rhizomatous; perennial.                  | Very cosmopolitan, occurring in shallow water or upper intertidal zones; some disturbed areas                                 | Fresh to mesohaline  | Many associates  |
| <u>Zizania aquatica</u><br>(Wild rice)  | Annual or perennial aquatic grass, 1-4 m tall, usually found in colonies; short underground roots, stiff hollow stalk, and long, flat, wide leaves with rough edges; male and female flowers separate along a large terminal panicle in late summer. | Fresh to slightly brackish marshes and slow streams, usually in shallow water; requires soft mud and slowly circulating water | Fresh to oligohaline | <u>Peltandra virginica</u><br>many other species                             |
| <u>Zizaniopsis mileacea</u><br>(Giant cutgrass)   | Perennial by creeping rhizome; culms 1-4 m high; long, rough-edged leaves geniculate at lower nodes; large, loose terminal panicles appearing in mid-summer; aggressive.   | Swamps and margins of tidal streams   | Fresh?               | -----  |

References: Fassett 1957; Fernald 1970; Beal 1977; Tarver et al. 1979; Magee 1981; Silberhorn 1982.


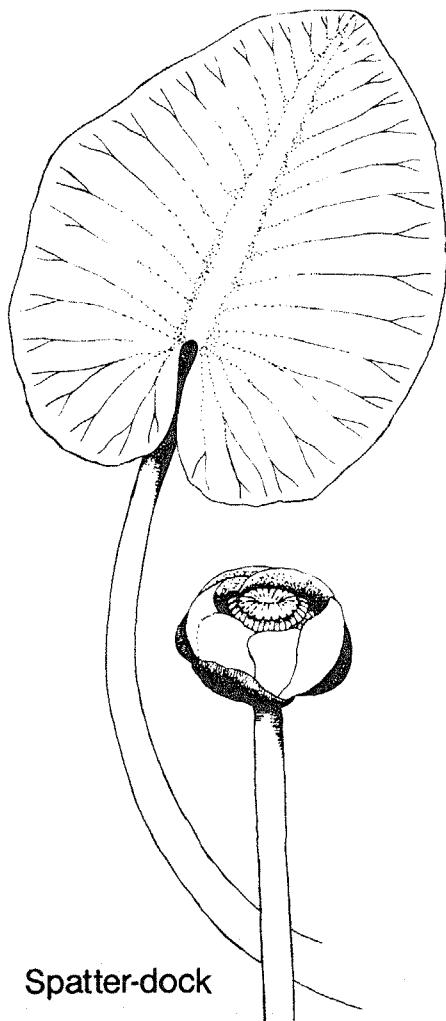


Figure 5. Spatterdock community type.

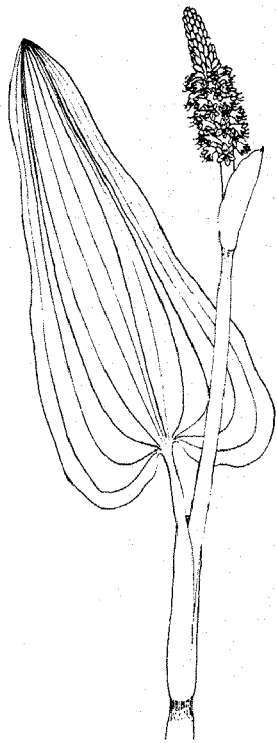
progresses, some plants will be overtopped by other species commonly inhabiting the low intertidal zone such as arrow-arum, pickerelweed, and wild rice.

2) Arrow-arum/Pickerelweed Community Type - Arrow-arum is an extremely cosmopolitan species growing throughout the intertidal zone of many marshes. This species forms its purest stands in the low intertidal portions of the marsh in spring or early summer. Pickerelweed, a common associate, is equally as likely to dominate or codominate this lower marsh zone (Figure 6), although its distribution is usually more clumped than arrow-arum. Both species tolerate long periods of inundation. Other species associated with this community type, especially in more elevated sections of the marsh, include burmarigolds and wild rice, and less frequently, arrowhead, sweetflag, and smartweeds.

3) Wild Rice Community Type - Wild rice is conspicuous and widely distributed throughout the Atlantic Coastal Plain. This annual grass can completely dominate a given marsh, producing plants which attain heights in excess of 4 m (13 ft) in August and September (Figure 7). Wild rice is not noticeable until midsummer when it begins to overtop a discontinuous canopy generally composed of arrow-arum, pickerelweed, spatterdock, arrowhead, smartweed, and burmarigolds.

4) Cattail Community Type - Cattails are among the most ubiquitous of wetland plants and are principal components of many tidal freshwater marshes. The cattail community type (Figure 8), which includes several species of *Typha* in the mid-Atlantic region, is mostly confined to the upper intertidal zone of the marsh. Cattails are usually found with one or more common associates---arrow-arum, rose-mallow, smartweeds, jewelweed, and arrowhead---but will also form dense monospecific stands. Cattail communities are also prevalent in disturbed areas, where they often are associated with common reed.

5) Giant Cutgrass Community Type - Giant cutgrass, also known as southern wild rice, is an aggressive perennial confined predominantly to wetlands south of Virginia and Maryland. This species dominated



Pickerelweed



Arrow-Arum



Wild Rice




Figure 6. Arrow-arum/pickerelweed community type.


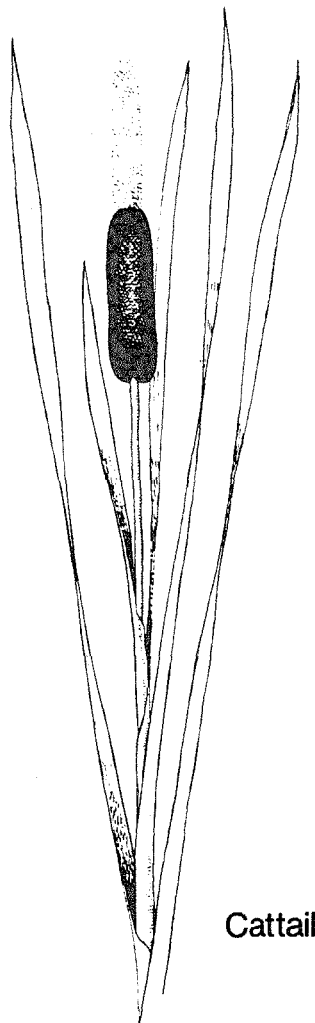


Figure 7. Wild rice community type.



Cattail



Figure 8. Cattail community type.

many of the tidal freshwater marshes of this region, often competing with other plants to their exclusion. When not in pure stands, this grass associates with a variety of other emergent macrophytes including sawgrass, cattails, wild rice, alligator weed, water parsnip, and arrow-arum (Figure 9).

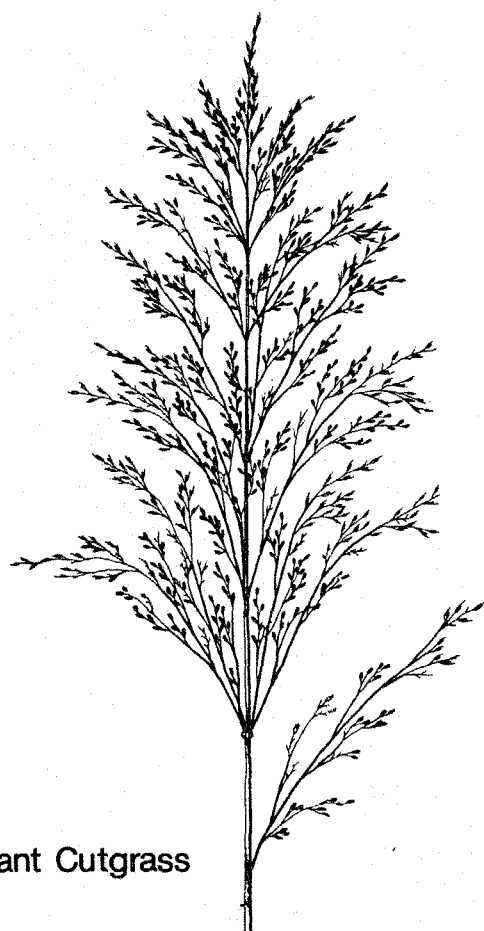
6) Mixed Aquatic Community Type - The mixed aquatic community consists of an extremely variable conglomeration of freshwater marsh vegetation (Figure 10). Generally occurring in the upper intertidal zone of the marsh, it is composed of a number of codominant species which form an intricate mosaic over the marsh surface. Important species include arrow-arum, rose-mallow, smartweeds, water-hemp, burmarigolds, sweetflag, cattails, rice cutgrass, loosestrife, arrowhead, and jewelweed. Certain components of the mixed aquatic type dominate on a seasonal basis.

7) Big Cordgrass Community Type - Big cordgrass is often seen growing in nearly pure stands in narrow bands along tidal creeks and sloughs, or on levee portions of oligohaline marshes (Figure 11). Arrow-arum and pickerelweed are associated with big cordgrass in these locales, but when stands extend further up onto the marsh, this species will intermix with cattails, common reed, rice cutgrass, and wild rice.

8) Bald Cypress/Black Gum Community Type - The bald cypress/black gum type (Figure 12) generally represents an ecotonal community forming the boundary between the marsh itself and wooded swamp or upland forest. Situated in the most landward portions of the tidal freshwater marsh at approximately the level of mean high water, this community consists of a mixture of herbs, shrubs, and trees. Other overstory species include tupelo gum, red maple, and ash, as well as shrubs such as wax-myrtle and buttonbush. Understory species include typical marsh plants, although their diversity and density is reduced because of shading.

#### Zonation

The presence of reoccurring groups of species which form recognizable patterns in many wetland habitats has encouraged



Giant Cutgrass




Figure 9. Giant cutgrass community type. Photograph by Charles Hopkinson.

the description of plant species distributions in terms of zones. Zonation in tidal freshwater marshes is less distinct than in many other aquatic or wetland environments. This is partially a function of the complexity of the major tidal freshwater community types. A number of species consistently form pure or mixed stands which do not necessarily occur in regular patterns from marsh to marsh (Whigham et al. 1976, Odum 1978). In some instances, individual species or groups of species have little or no organizational pattern, appearing to be distributed in a random fashion over the marsh surface.

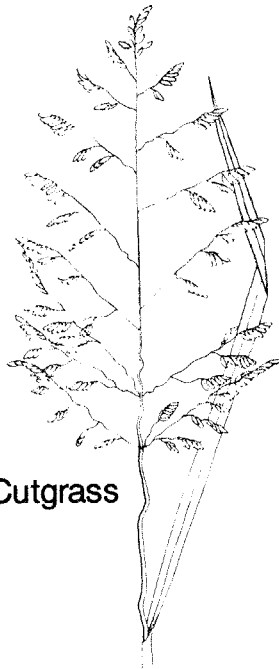
The existence of zonation is supported by some studies. In Virginia tidal marshes on the Chickahominy River, cattails and rose-mallow regularly appear in the landward half to one-third of the marsh profile. Precise surveying of some of these areas indicates that this natural vegetation boundary coincides with a 20 to 30 cm (8 to 12 inch) rise in the marsh surface (Hoover 1983). Parker and Leck (1979) described two major zones in a New Jersey marsh dominated by annuals. The low marsh zone contained water smartweed, clearweed, and water-hemp, and the high marsh zone contained tearthumb, bur-marigold, and jewelweed. Seedling transplant studies indicated that high marsh species could not tolerate prolonged periods of inundation in the low marsh zone. Concurrently, competitive interactions seemingly contributed to the exclusion of the low marsh dominants from the high marsh zone.

Whigham (Chesapeake Bay Center for Environmental Studies, Edgewater, Maryland, pers. comm.) notes that a variety of annual species tend to congregate in the upper intertidal reaches of mid-Atlantic coast marshes. He postulates that the ability of many of these species to produce adventitious roots above the marsh substrate may be a mechanism allowing greater species packing. As such, plants with this adaptation (e.g., bur-marigold) can avoid anaerobic substrate conditions yet exploit a low, humid, and densely shaded layer just above the marsh surface.

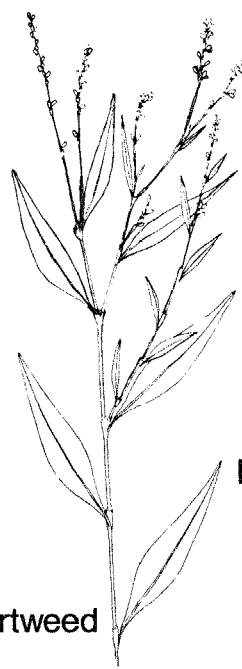
In a freshwater marsh habitat influenced by artificial water level fluctuations on the Connecticut River, van Raalte



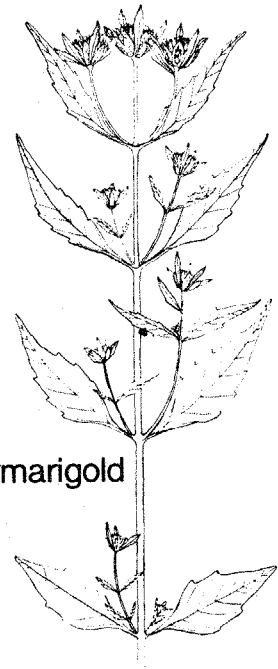
Rose-Mallow



Rice Cutgrass



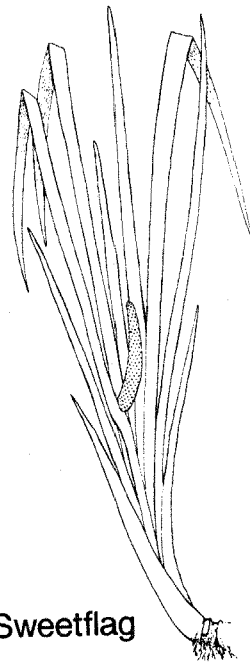
Smartweed



Burmarigold



Jewelweed



Sweetflag



Figure 10. Mixed aquatic community.

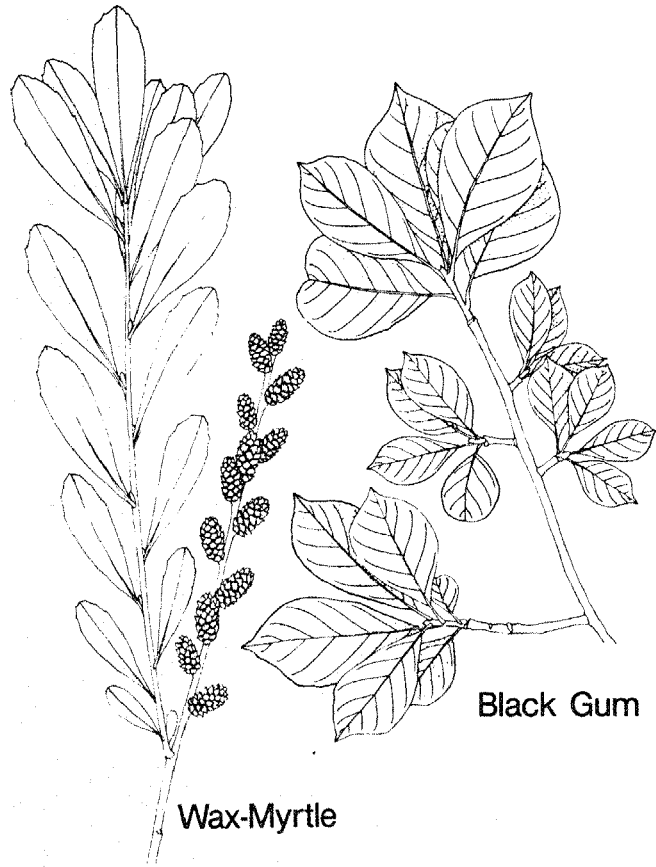
(1982) found that plants grew in distinct zones. Pickerelweed dominated the low intertidal zone followed by more landward bands of arrowhead and rice cutgrass. Transplant experiments indicated that elevation, interspecific competition, and

herbivory all contributed to this obvious zonation pattern. Cahoon (1982) discovered that the biomass allocation pattern of individual rose-mallow plants was influenced by salinity, water depth, and soil temperature. The existence of vari-





Big Cordgrass



Wax-Myrtle

Black Gum



Figure 11. Big cordgrass community type.



Figure 12. Bald cypress/black gum community type.

able physiognomies in this species might be considered analogous to the height forms of smooth cordgrass which delineate zones in salt marshes.

Where zonation, as an organizational expression of species distributions, actually exists in the tidal freshwater marsh habitat, it is probably controlled by a combination of physical variables and ecological processes. Preliminary evidence suggests that there may be a certain degree of consistency in the zonation found in tidal freshwater marshes. However, the extent of this patterning with respect to various community types, as well as its regularity from location to location, is unknown.

### The Marsh Profile

Except for the most obvious community types, it is difficult to place a given

species within a general structural framework for tidal freshwater wetlands. As a first approximation to community structure within this habitat, most of the commonly occurring vegetation falls into one of the following categories: (1) submerged or floating-leaved plants, (2) emergent plants with basal leaves and/or leafless stems, (3) emergent or damp soil herbs with stems bearing alternate or opposite leaves, (4) grasslike or rushlike plants, and (5) broad-leaved shrubs and trees (Magee 1981). By recognizing the approximate modal distributions of common plant species or community-type indicator species within these structural subgroups, a typical marsh profile can be visualized and described.

The marsh profile depicted in Figure 13 is most characteristic of mid-Atlantic tidal marshes. Beds of submerged, rooted aquatic plants (see Section 2.6) make up

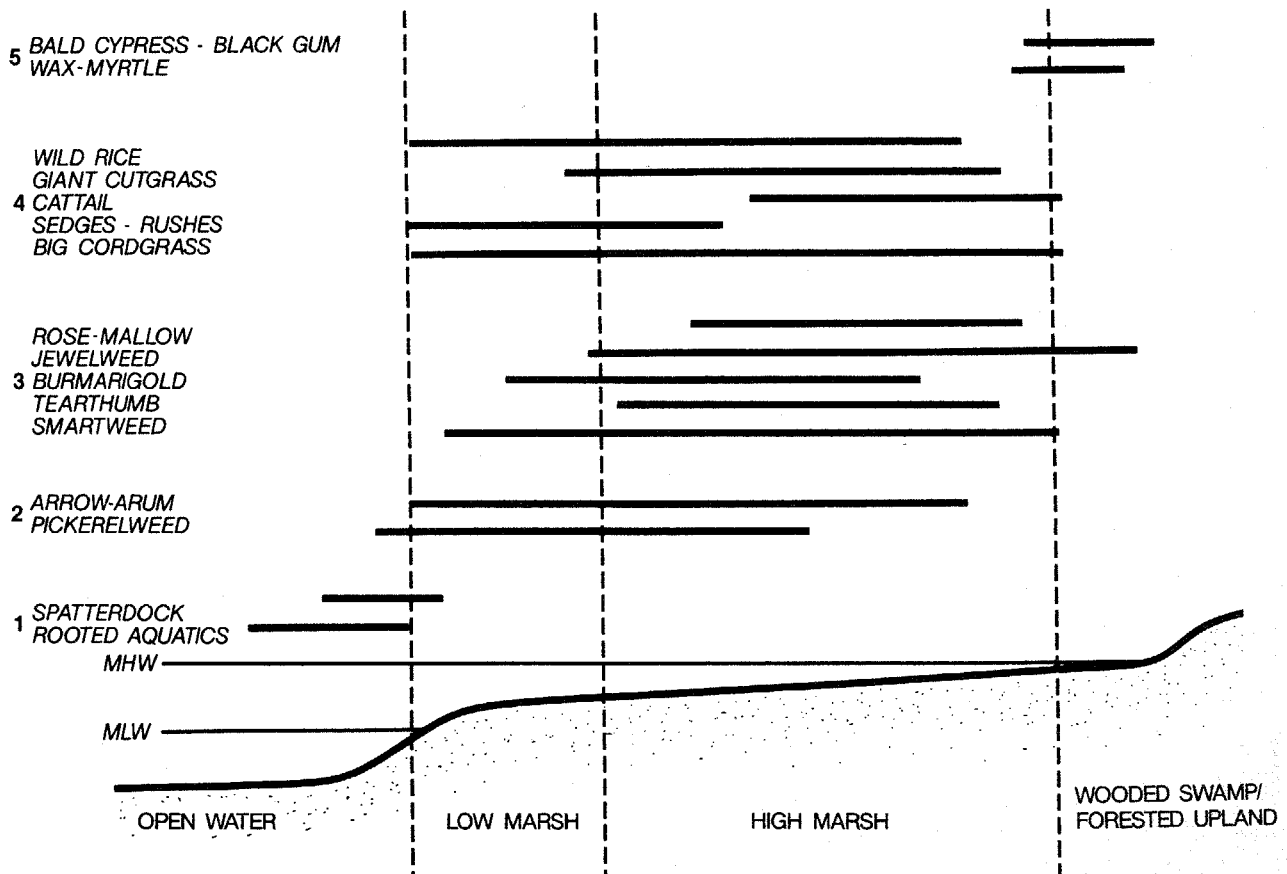


Figure 13. Characteristic profile of mid-Atlantic tidal freshwater marsh.



an invisible, suspended mat of vegetation at the foot of the marsh where inundation is constant. Merging with this subtidal layer and extending variable distances up onto the muck surface of the marsh are a host of fleshy-leaved, emergent macrophytes: spatterdock, arrow-arum, pickerelweed, and arrowhead. These species, plus wild rice, big cordgrass, and numerous sedges and rushes, comprise the bulk of low marsh vegetation. The transition from low to high marsh is generally marked by an increase in species number, presumably due to reduced periods of inundation. The predominant components of the high marsh zone include low swards of tangled grass (rice cutgrass), erect or sprawling herbaceous thickets (burmarigold, tearthumb, jewelweed, smartweed), tall grasses or grasslike plants (giant cutgrass, wild rice, cattail, sweetflag), and shrublike thickets (rose-mallow, swamp rose, loosestrife). The most landward extent of the marsh usually coincides with the mean high water mark and is indicated structurally by a dense wall of shrubbery (wax-myrtle) and associated overstory (bald cypress, black gum, red maple) and understory (jewelweed, Asiatic spiderwort) species.

Variations on this scheme are numerous, and are often associated with the physiographic characteristics of the marsh profile. One physiographic feature consistently found in the tidal freshwater habitat is an elevated levee forming the crest of the channel bank. This feature creates a niche for facultative hydrophytes or less water-tolerant species within the low marsh zone. Plant species commonly taking advantage of the levee-niche in Virginia are water-hemp, common threesquare, squarestem spike-rush, rose-mallow, giant ragweed, and other high marsh herbs. Similarly, subsidence areas within the high marsh zone can create a niche for obligate hydrophytes. This phenomenon can usually be attributed to geologic maturation of riverine and estuarine wetlands (see Section 1.6).

Metzler and Rosza (1982) describe a marsh profile for northeastern Atlantic coast tidal freshwater wetlands. For comparison, it is presented in Figure 14. The definition and extent of zones is quite similar to that described for mid-Atlantic marshes, although there are significant differences in species composition.

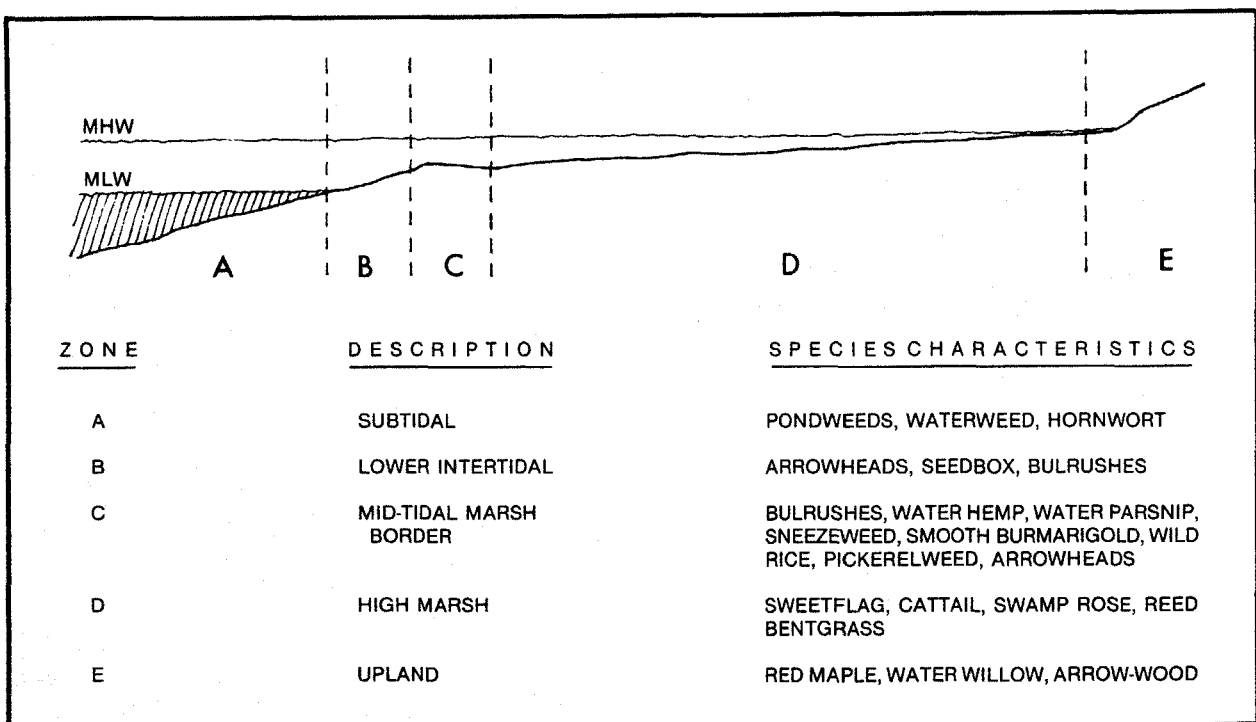


Figure 14. Northeastern marsh profile. Modified from Metzler and Rosza (1982).

## 2.4 FACTORS CONTROLLING PLANT DEMOGRAPHY

The distribution of plant species populations in any natural situation reflects the response of individual species to specific environmental parameters. In wetland habitats these parameters are especially varied, primarily due to the influence of water on habitat gradients. Biologically-mediated interactions between plant species further complicate the perception of physical gradients. Much of the information concerning the causes for observed spatial distributions of vascular flora in these marshes is anecdotal, although enough exists to warrant a general discussion.

### Inundation

There seems to be a general consensus among researchers investigating plant demography in the tidal freshwater habitat that the frequency and duration of flooding is the primary factor governing species distributions (Kiviat 1978a; Doumlele and Silberhorn 1978; Ferren et al. 1981; McCormick and Somes 1982). Despite the fact that the vast majority of plants occurring in these marshes must experience flooding on a daily basis, species vary greatly in their ability to withstand inundation. For some species, extensive flooding seems to be a physiological requirement for subsistence, whereas for others, it can be a detriment to normal growth and development. Sculthorpe (1967) notes that numerous terrestrial plants are able to survive long periods either completely or partially submerged. It is conceivable that facultative hydrophytes have evolved in order to avoid competition or to exploit open niches in habitats such as these.

In the progression from open water channels to the marsh-upland boundary, the species composition of vascular flora changes noticeably, even over almost imperceptible variation in marsh surface elevations (Hoover 1983). It is known that common and narrow-leaved cattails will segregate along a gradient of water depth in nontidal habitats, the latter species found in deeper water (Grace and Wetzel 1981). Common reed and wild rice also respond to varying inundation, each species producing fewer and somewhat

stunted progeny in deep-water experimental plots (Yamizaki and Tange 1981). Many other researchers working in salt marsh, mangrove swamp, and freshwater lake environments have concluded that inundation effectively contributes to segregation of plant species populations along an elevational gradient (Mandossian and McIntosh 1960; Adams 1963; Sculthorpe 1967; Kerwin and Pedigo 1971; Odum 1971). As yet, this phenomenon has not been quantitatively determined for tidal freshwater marshes. However, evidence from other wetland situations suggests that tidal freshwater plant communities segregate along inundation gradients as well.

### Substrate

The soil in tidal freshwater marshes can be described as a waterlogged organic muck with varying amounts of sand, silt, and clay (see Section 1.7). Differences in soil stability, soil moisture retention, and soil nutrient availability are all related to the physical characteristics of a given substrate and may influence species distributions directly. The spatial heterogeneity of substrate characteristics is not sufficient to explain distributions or species performance (Whigham and Simpson 1975; Wetzel and Powers 1978). Wetzel and Powers (1978) concluded that substrate characteristics affect plant demography only in localized zones within the marsh, and then, these subtle differences are largely obscured by major environmental gradients acting to produce species distributions (e.g., elevation and tidal inundation). In our opinion, this is an area which needs considerably more research.

### Current Flow

Low-gradient river courses of the Atlantic Coastal Plain tend to flow rather sluggishly except during extreme storm or flood events. Aside from channel discharge, however, the daily ebb and flood of tidal water onto and off the marsh surface can produce significant current velocities. Much of this water becomes channelized into dendritically-shaped creeks within the marsh. These creeks deliver ground water from high marsh to low marsh to channel long after the tide has ebbed (Hoover 1983). Concentrated

water movement may (1) impair the ability of seeds, seedlings, or adult plants to grow and develop and (2) may confine the dispersion of particular seeds to portions of the marsh with little or no water flow.

Several studies provide evidence to support these ideas. Whigham et al. (1979) noted that arrow-arum seedlings, which develop uniformly throughout most sections of the marsh, were absent from streambank areas. Higher rates of water movement along the streambank apparently prevented seeds from establishing themselves, since seeds collected from these same areas were found to be physiologically capable of germination. In contrast, pickerelweed is known to prefer streambank locations, taking advantage of greater soil surface temperatures on the exposed mud as well as reduced competitive pressures in this area (Garbisch and Coleman 1978).

### Salinity

The variability and complexity of wetland plant communities increases with decreasing salinity. Anderson et al. (1968), studying a 25-mile stretch of the Patuxent River estuary in Maryland, illustrated this fact by quantifying plant species' diversity at sites with different salinity regimes (Table 5). By definition, the tidal freshwater habitat should not encounter average water salinities greater than 0.5 ppt. However, this boundary between tidal fresh and oligohaline waters has been seen to migrate considerable distances over the course of a year in response to drought and flood periods. Marshes which intermittently come into contact with elevated water salinities may harbor slightly less diverse plant communities dominated by facultative halophytes (see Section 2.2). Freshwater species which appear to drop out of the plant communities in these areas include spatterdock, sweetflag, blueflag, various sedges, and giant cut-grass.

### Physiological Capability/Anaerobic Toxins

Preliminary evidence suggests that tidal freshwater marsh soils are not as reduced as some salt marsh substrates, at least in the surface horizon (see Section

1.7). Presumably, the extent of oxygen deficiency is not homogeneous over the entire marsh profile, being less intense in those areas which drain regularly with each tidal cycle. Nevertheless, soils and associated microbial populations shift their predominant metabolic pathways under anoxic conditions, affecting both inorganic and organic soil constituents --- this can have important consequences for wetland plant life.

The bioavailability of most nutrients and toxins responds to the oxidation-reduction conditions of wetland soils (Gambrell and Patrick 1978). Increased levels of soluble iron and manganese in some reduced soils are reported to be toxic to plants (Armstrong 1975), and furthermore, may facilitate the formation of inorganic-oxide layers around roots which potentially impedes the transport of nutrients from soil to plant (Armstrong and Boatman 1967; Howeler 1973). Extremely reduced soils with appreciable organic carbon may develop toxic sulfide compounds.

Many wetland plants have adapted to these extreme conditions, developing means of metabolizing anaerobically and excluding toxins from roots. The provision of air-space or aerenchymatous tissue is one mechanism enabling plants to transport atmospheric gas to anoxic rhizospheres. The functioning of this pressurized, flow-through system has been documented in detail for spatterdock (Dacey 1980), a species which typically thrives in the most waterlogged portions of the marsh. Other emergent macrophytes which possess aerenchymatous tissue include arrow-arum, pickerelweed, and even certain grasses and sedges. Most of these species will be found in the lower intertidal zones in tidal freshwater marshes.

### Competition

From an ecological point of view, the diverse flora indigenous to tidal freshwater wetlands would seem to have a high potential for species-species interactions. A conspicuous feature of many plant communities that is often considered evidence of competitive displacement is the segregation of species along a habitat gradient. Although species segregations

Table 5. Species composition of five marshes along the Patuxent River in Maryland. The marshes have been designated by their respective salinity regimes. This table is modified from Anderson et al. (1968).

| Species                          | Salinity regimes |          |         |         |         |
|----------------------------------|------------------|----------|---------|---------|---------|
|                                  | 10-17 ppt        | 6-10 ppt | 3-7 ppt | 0.5 ppt | 0.2 ppt |
| <u>Aster tenuifolius</u>         | *                |          |         |         |         |
| <u>Distichlis spicata</u>        | *                |          |         |         |         |
| <u>Fimbristylis castanea</u>     | *                |          |         |         |         |
| <u>Juncus gerardi</u>            | *                |          |         |         |         |
| <u>Lythrum lineare</u>           | *                |          |         |         |         |
| <u>Atriplex patula</u>           | *                | *        | *       |         |         |
| <u>Iva frutescens</u>            | *                | *        |         |         |         |
| <u>Scirpus robustus</u>          | *                | *        |         |         |         |
| <u>Spartina patens</u>           | *                | *        |         |         |         |
| <u>Spartina alterniflora</u>     | *                | *        | *       |         |         |
| <u>Pluchea camphorata</u>        | *                | *        | *       |         |         |
| <u>Spartina cynosuroides</u>     | *                | *        | *       |         |         |
| <u>Teucrium canadense</u>        | *                | *        | *       |         |         |
| <u>Melilotus alba</u>            |                  | *        | *       |         |         |
| <u>Baccharis halimifolia</u>     | *                | *        | *       |         |         |
| <u>Panicum virgatum</u>          |                  | *        | *       | *       |         |
| <u>Sarurus cernuus</u>           |                  | *        |         |         |         |
| <u>Althaea officinalis</u>       |                  | *        | *       |         |         |
| <u>Carex crinita</u>             |                  | *        |         | *       |         |
| <u>Elymus virginicus</u>         |                  | *        | *       |         |         |
| <u>Myrica gale</u>               |                  | *        | *       |         |         |
| <u>Rumex crispus</u>             |                  | *        | *       |         |         |
| <u>Typha angustifolia</u>        |                  | *        | *       |         |         |
| <u>Eleocharis palustris</u>      |                  | *        | *       | *       |         |
| <u>Cephalanthus occidentalis</u> |                  | *        | *       | *       |         |
| <u>Amaranthus cannabinus</u>     |                  | *        | *       | *       | *       |
| <u>Asclepias incarnata</u>       |                  | *        | *       | *       | *       |
| <u>Boehmeria cylindrica</u>      |                  | *        | *       | *       | *       |
| <u>Cicuta maculata</u>           |                  | *        | *       | *       | *       |
| <u>Hibiscus moscheutos</u>       |                  | *        | *       | *       | *       |
| <u>Peltandra virginica</u>       |                  | *        | *       | *       | *       |
| <u>Phragmites australis</u>      |                  | *        | *       | *       | *       |
| <u>Rosa palustris</u>            |                  | *        | *       | *       | *       |
| <u>Scirpus americanus</u>        |                  | *        | *       | *       | *       |
| <u>Apios americana</u>           |                  |          | *       |         |         |
| <u>Eupatorium serotinum</u>      |                  |          | *       |         |         |
| <u>Juncus acuminatus</u>         |                  |          | *       |         |         |
| <u>Rumex verticillatus</u>       |                  |          | *       |         |         |
| <u>Vernonia noveboracensis</u>   |                  |          | *       |         |         |
| <u>Cassia fasciculata</u>        |                  |          | *       |         | *       |
| <u>Commelina communis</u>        |                  |          | *       |         |         |
| <u>Galium tinctorium</u>         |                  |          | *       |         | *       |
| <u>Lycopus americanus</u>        |                  |          | *       |         | *       |
| <u>Mentha arvensis</u>           |                  |          | *       |         | *       |
| <u>Scirpus cyperinus</u>         |                  |          | *       | *       |         |
| <u>Scirpus validus</u>           |                  |          | *       | *       |         |
| <u>Cornus amomum</u>             |                  |          | *       | *       | *       |
| <u>Echinochloa walteri</u>       |                  |          | *       | *       | *       |
| <u>Impatiens capensis</u>        |                  |          | *       | *       | *       |

(continued)

Table 5. Concluded.

| Species                       | Salinity regimes |          |         |         |         |
|-------------------------------|------------------|----------|---------|---------|---------|
|                               | 10-17 ppt        | 6-10 ppt | 3-7 ppt | 0.5 ppt | 0.2 ppt |
| <u>Mikania scanoens</u>       |                  |          | *       | *       | *       |
| <u>Pontederia cordata</u>     |                  |          | *       | *       | *       |
| <u>Polygonum arifolium</u>    |                  |          | *       | *       | *       |
| <u>Polygonum punctatum</u>    |                  |          | *       | *       | *       |
| <u>Polygonum sagittatum</u>   |                  |          | *       | *       | *       |
| <u>Ptilimnium capillaceum</u> |                  |          | *       | *       | *       |
| <u>Alnus serrulata</u>        |                  |          |         | *       | *       |
| <u>Carex lurida</u>           |                  |          |         | *       | *       |
| <u>Carex stipata</u>          |                  |          |         | *       | *       |
| <u>Decodon verticillatus</u>  |                  |          |         | *       | *       |
| <u>Dulichium arundinaceum</u> |                  |          |         | *       | *       |
| <u>Eupatorium perfoliatum</u> |                  |          |         | *       | *       |
| <u>Gratiola virginiana</u>    |                  |          |         | *       | *       |
| <u>Hypericum dissimulatum</u> |                  |          |         | *       | *       |
| <u>Leersia oryzoides</u>      |                  |          |         | *       | *       |
| <u>Lobelia caroinalis</u>     |                  |          |         | *       | *       |
| <u>Ludwigia palustris</u>     |                  |          |         | *       | *       |
| <u>Nuphar luteum</u>          |                  |          |         | *       | *       |
| <u>Pilea pumila</u>           |                  |          |         | *       | *       |
| <u>Sagittaria latifolia</u>   |                  |          |         | *       | *       |
| <u>Sparganium eurycarpum</u>  |                  |          |         | *       | *       |
| <u>Typha latifolia</u>        |                  |          |         | *       | *       |
| <u>Zizania aquatica</u>       |                  |          |         | *       | *       |
| <u>Acer rubrum</u>            |                  |          |         | *       |         |
| <u>Carex alata</u>            |                  |          |         | *       |         |
| <u>Carex albolutescens</u>    |                  |          |         | *       |         |
| <u>Carex annectens</u>        |                  |          |         | *       |         |
| <u>Carex comosa</u>           |                  |          |         | *       |         |
| <u>Carex lupulina</u>         |                  |          |         | *       |         |
| <u>Galium obtusum</u>         |                  |          |         | *       |         |
| <u>Geum canadense</u>         |                  |          |         | *       |         |
| <u>Juncus effusus</u>         |                  |          |         | *       |         |
| <u>Lactuca canadensis</u>     |                  |          |         | *       |         |
| <u>Lythrum salicaria</u>      |                  |          |         | *       |         |
| <u>Myosotis laxa</u>          |                  |          |         | *       |         |
| <u>Rorippa palustris</u>      |                  |          |         | *       |         |
| <u>Scirpus fluviatilis</u>    |                  |          |         | *       |         |
| <u>Acorus calamus</u>         |                  |          |         |         | *       |
| <u>Aster calamus</u>          |                  |          |         |         | *       |
| <u>Bidens frondosa</u>        |                  |          |         |         | *       |
| <u>Bidens laevis</u>          |                  |          |         |         | *       |
| <u>Cyperus strigosus</u>      |                  |          |         |         | *       |
| <u>Cyperus refractus</u>      |                  |          |         |         | *       |
| <u>Iris versicolor</u>        |                  |          |         |         | *       |
| <u>Ludwigia alterniflora</u>  |                  |          |         |         | *       |
| <u>Lycopus virginicus</u>     |                  |          |         |         | *       |
| <u>Orontium aquaticum</u>     |                  |          |         |         | *       |
| <u>Slum suave</u>             |                  |          |         |         | *       |
| <u>Zizaniopsis miliacea</u>   |                  |          |         |         | *       |
| Species Totals                | 14               | 29       | 45      | 55      | 52      |

of some form (e.g., major community types) are apparent in most tidal freshwater habitats, ascribing such a phenomenon to competition per se is difficult.

The mechanisms involved in competitive plant interactions are varied. Only a few studies have experimentally demonstrated the importance of competitive displacement in maintaining wetland plant distributions. Grace and Wetzel (1981) showed that populations of common and narrow-leaved cattails segregate according to water depth, the former competitively superior in shallow water due to its greater leaf surface area. However, narrow-leaved cattail has the potential to grow in deeper water than common cattail, a capacity facilitated by phenotypic traits such as taller, narrower leaves and greater rhizome storage. Cahoon (1982) also noted phenotypic responses in two tidal freshwater species with overlapping distributions. Rose-mallow was found to respond to the presence of narrow-leaved cattail by increasing its leaf size. However, the consequence of such a strategy was a concomitant reduction in reproductive output. Buttery and Lambert (1965) found that manna-grass dominated a particular portion of a habitat gradient strictly through its ability to opportunistically outcompete another species, the common reed. Without further studies, it is difficult to accurately ascertain the importance of competition on species distribution patterns. The evidence available thus far, however, suggests that competitive pressures act in conjunction with physical factors to produce species niches.

#### Allelopathy

Chemicals derived from one plant which have inhibitory effects on the growth and development of another plant are termed allelochemicals. The concentration in the soil of allelochemicals from a dominant plant may exclude many other plant species from the community (Whittaker 1975). McNaughton (1968) suggested that cattails have allelopathic effects on other aquatic species. Bonasera et al. (1979) compared the allelopathic potential of four species common to tidal freshwater habitats --- giant ragweed, arrow-arum, burmarigold, and common cattail. Experi-

ments with leaf and petiole extracts, as well as soil extracts, showed that these species vary in their ability to affect the germination of bioassay species, suggesting that similar interactions may occur between marshland species.

#### 2.5 SEASONAL SUCCESSION

A unique aspect of tidal freshwater marshes is the continually changing appearance of the vegetation over the course of the growing season (Figure 15)




Figure 15. Winter and early summer scenes at the same location on tidal freshwater Potomac River. Photographs by Michael Dunn.

(Shima et al. 1976; Whigham et al. 1976; McCormick and Somes 1982; Silberhorn 1982). In the mid-Atlantic region, the first real evidence of renewed plant life in tidal freshwater marshes is the emergence of spatterdock in the low intertidal zone. Shortly thereafter, as temperatures begin to rise, the spike-like projections of arrow-arum and pickerelweed poke through the muck surface from underground rhizomes. Interspersed among these emerging perennials are large numbers of annual seedlings, largely comprised of wild rice, burmarigolds, tearthumbs, and smartweeds. By early May, arrow-arum, pickerelweed, and spatterdock completely dominate the intertidal zone, forming a dense low canopy over the other species; in places, this canopy is overtopped by the tall, sword-like leaves of cattail and sweetflag.

Many other species will have germinated by early summer, but remain largely obscured by the vegetation canopy. However, it is not long before grasses such as wild rice and giant cutgrass begin to overtop the layer of flesh-leaved perennials, reaching heights in excess of 3 meters (10 ft) by mid-July. As other species follow suit (e.g., rose-mallow, burmarigolds, tearthumbs, water-hemp, jewelweed), the diversity of the marsh becomes noteworthy, often as many as 30 to 50 species appearing in a single marsh location.

By late July the leaves of arrow-arum and sweetflag start to yellow, beginning a dieback caused by the intense summer heat, the increased abundance of herbivores feeding on succulent plant parts, and the tangled mat of vegetation now sprawling over the former canopy. August brings a surge in the growth of the flower-bearing stalks of giant cutgrass, wild rice, and other grasses. Pickerelweed, somewhat indistinguishable from arrow-arum until now, produces conspicuous purplish flowers. By September brilliant yellow flowers of burmarigold bloom and outline the dense thickets this species forms. Cardinal flower, swamp milkweed, water parsnip, and ironweed also display their exotic flowers.

After this intense display of flowering, the entire marsh shows signs of the

coming fall: deep reddish hues appear in the leaves and stems of tearthumb; wild rice stands topple under the force of strong winds and rain; the dense clumps of arrow-arum become reduced to stubby, mud-covered sprigs. The killing frosts of November eliminate any remaining greenery. All that is left by winter is a mat of tangled, dead stems which gradually break up and disperse under tidal influence leaving a largely barren mudflat until springtime.

## 2.6 OTHER AQUATIC VEGETATION

Largely ignored in the existing floristic studies of tidal freshwater marshes are (1) species of aquatic vascular plants characteristically growing beneath the water surface, (2) phytoplankton within the water column, and (3) benthic or soil algae residing on muddy substrates or epiphytic on emergent plant parts. Each of these taxonomic groups is inherently less visible than emergent marsh macrophytes, yet their importance to the overall ecology of the tidal marsh habitat must not be overlooked.

### Aquatic Vascular Plants

Submerged vascular flora generally grow in a zone extending approximately from the level of mean low water to depths up to several meters depending upon the clarity of the water (see Figure 13). This zone typically lies adjacent to emergent low marsh, and in the case of small shallow creeks, can encompass the entire channel. Most of these aquatic plants establish roots in soft benthic muds, perennially giving rise to herbaceous outgrowths. The density and extent of stands are extremely variable, and many species are subject to drastic fluctuations in their populations from year to year, or in some cases, within a given season (Southwick and Pine 1975; Bayley et al. 1978).

At the genus level, waterweeds, pondweeds, and watermilfoils (Figure 16) are some of the more prevalent components of tidal freshwater wetlands of the Atlantic coast (Wilson 1962; Tiner 1977; McCormick and Somes 1982; Metzler and Rosza 1982). In Virginia, some fresh subtidal aquatic beds are composed of various




Figure 16. Common submerged aquatic plants found in Atlantic coast tidal freshwater marshes.

naiads, wild celery, and dwarf arrowhead, the latter species situated approximately at the level of mean low water on gently sloping channel banks (Hoover 1983). The Connecticut River has been described specifically as having a rooted aquatic zone codominated by waterweeds, pondweeds, and wild celery, with less common species such as hornwort, pygmyweed, and mud-plantain in association (Metzler and Rosza 1982). Often, macroscopic algae are found growing amidst these vascular aquatic plants including species of the genera *Nitella*, *Spirogyra* and *Chara* (Lippson et al. 1979; McCormick and Somes 1982).

Ecologically, aquatic vascular plants are important in several respects. Dense stands of aquatic plants can represent a significant fraction of the overall autotrophic productivity in tidal freshwater marshes. Many species are primary foodstuff for migrating and nesting waterfowl (see Chapter 7), and may also serve as habitat for various fishes and aquatic invertebrates (Chapter 4). It is possible that these plants act to bind substrates with their dense root networks and may even encourage sediment deposition by baffling water movement. However, these effects are not yet quantified.

As with emergent vegetation, the diversity of rooted vascular aquatics increases as water salinities decrease. Stewart (1962), working in estuaries of the Chesapeake Bay region, showed the dramatic increase in species composition between brackish and fresh salinity regimes (Table 6). However, in certain instances, the natural historical distribution of these types of aquatic plants has been altered by the multiple impacts of human population growth and activity within the estuarine watershed. Haramis and Carter (1983), in an extensive survey of submersed aquatic macrophytes in the Potomac River, found that the tidal freshwater portions of the river were essentially devoid of plants. Apparently, long-term enrichment of the river water has caused massive and persistent algal blooms which have altered the competitive balance between phytoplankton and macrophytes, resulting in the decline of the latter.



Table 6. Salinity tolerances of various submerged aquatic plants common to estuaries of the mid-Atlantic coast. Modified from Stewart (1962).

| Species                        | Salinity Regimes |                 |                 |                  |                |
|--------------------------------|------------------|-----------------|-----------------|------------------|----------------|
|                                | Marine           | Poly-<br>haline | Meso-<br>haline | Oligo-<br>haline | Tidal<br>Fresh |
| Brown algae                    | *                |                 |                 |                  |                |
| <u>Ulva lactuca</u>            | *                | *               | *               |                  |                |
| <u>Enteromorpha</u> spp.       | *                | *               | *               |                  |                |
| <u>Zostera marina</u>          | *                | *               | *               |                  |                |
| Red algae                      | *                | *               | *               | *                |                |
| <u>Ruppia maritima</u>         |                  | *               | *               | *                |                |
| <u>Zannichellia palustris</u>  |                  | *               | *               | *                | *              |
| <u>Potamogeton pectinatus</u>  |                  |                 | *               | *                | *              |
| <u>Potamogeton perfoliatus</u> |                  |                 | *               | *                | *              |
| <u>Myriophyllum spicatum</u>   |                  |                 | *               | *                | *              |
| <u>Elodea canadensis</u>       |                  |                 | *               | *                | *              |
| <u>Chara</u> spp.              |                  |                 |                 | *                | *              |
| <u>Potamogeton crispus</u>     |                  |                 |                 | *                | *              |
| <u>Vallisneria americana</u>   |                  |                 |                 | *                | *              |
| <u>Najas quadalupensis</u>     |                  |                 |                 | *                | *              |
| <u>Potamogeton pusillus</u>    |                  |                 |                 | *                | *              |
| <u>Ceratophyllum demersum</u>  |                  |                 |                 | *                | *              |
| <u>Elodea nuttallii</u>        |                  |                 |                 |                  | *              |
| <u>Potamogeton nodosus</u>     |                  |                 |                 |                  | *              |
| <u>Potamogeton amplifolus</u>  |                  |                 |                 |                  | *              |
| <u>Potamogeton foliosus</u>    |                  |                 |                 |                  | *              |
| <u>Potamogeton epihydrus</u>   |                  |                 |                 |                  | *              |
| <u>Potamogeton robbinsii</u>   |                  |                 |                 |                  | *              |
| <u>Potamogeton gramineus</u>   |                  |                 |                 |                  | *              |
| <u>Myriophyllum pinnatum</u>   |                  |                 |                 |                  | *              |
| <u>Myriophyllum tenellum</u>   |                  |                 |                 |                  | *              |
| <u>Najas gracillima</u>        |                  |                 |                 |                  | *              |
| <u>Zosterella dubia</u>        |                  |                 |                 |                  | *              |
| <u>Nitella</u> spp.            |                  |                 |                 |                  | *              |
| <u>Spirogyra</u> spp.          |                  |                 |                 |                  | *              |
| <u>Najas flexilis</u>          |                  |                 |                 |                  | *              |
| Species Totals                 | 5                | 6               | 10              | 14               | 25             |

Phytoplankton

Phytoplankton are an extraordinarily diversified group of organisms floating freely in the water column as single cells or as small multicellular colonies. Seasonal and spatial population dynamics of this taxonomic group result from a large and constantly changing array of environmental parameters interacting with physiological characteristics of the organisms.

Salinity is a major factor influencing the geographical distribution of phytoplankton, creating a distinct community in tidal fresh water which is comprised, for the most part, of riverine taxa (Lippson et al. 1979). Light, temperature, and water turbidity exert considerable influence on photosynthesis and other metabolic processes such as reproduction. These factors interact with cycling nutrients, especially nitrogen and phosphorus, to

govern the seasonal blooms and successions of phytoplankton populations. In undisturbed tidal freshwater locales this successional periodicity is fairly constant from year to year; however, biotic transitions may be muted in southern Atlantic coastal regions where climatic changes are less drastic (Sandifer et al. 1980).

Generalizations concerning seasonal abundances and periodicities of phytoplankters in fresh water are difficult to make, especially if unnatural nutrient loading occurs in the estuary (Wetzel 1975). One of the few existing quantitative assessments of tidal freshwater phytoplankton communities was compiled for the Potomac River in Virginia and Maryland (Lippson et al. 1979). These algal populations were largely characterized by (1) species of green algae (Chlorophytes) which are moderate to high in abundance year around, (2) diatoms (Bacillariophytes), which are extremely prevalent in all seasons except midsummer and early fall, and (3) moderate numbers of blue-green phytoplankters (Cyanophytes) predominating in the summer and fall months.

Chlorophyta account for as much as one-third of the total tidal freshwater phytoplankton community in the Potomac. Over 100 species have been recorded from this area with no single species dominating. J. Fourqurean and D. Childers (Department of Environmental Sciences University of Virginia, Charlottesville; pers. comm.) found that desmids and filamentous Chlorophytes comprised over 50 percent of a Virginia tidal freshwater phytoplankton community in late fall. Species commonly found in both of these studies include Micractinium spp., Pediastrum spp., Scenedesmus spp., Spirogyra spp., and Microspora spp.

The most ubiquitous and abundant of all phytoplankters are the Bacillariophytes. Many of these species are actually epibenthic algae which become entrained in the water column via tidal currents. Peak diatom biomass often exceeds one million cells per liter (Lippson et al. 1979); however, no information is available concerning the genera most consistently encountered in tidal fresh waters.

The remaining phytoplanktonic components include various Cyanophytes, euglenoids, and dinoflagellates. Freshwater species of blue-green algae are strongly inhibited by salinities greater than a few parts per thousand and generally do not exceed densities over one-hundred thousand cells per liter. Common genera include Anabaena, Anacystis and Oscillatoria. Populations of euglenoids are transient, and occur only during midsummer in the Potomac. Densities do not exceed 10,000 cells per liter. During late summer the most prevalent genera are Euglena and Trachelomonas. The dinoflagellate, Peridinium, was found to be an abundant constituent of phytoplankton communities in the James River in Virginia (Fourqurean and Childers, pers. comm.).

#### Benthic/Mud Algae

Epibenthic algae grow wholly or partially submerged on a variety of surfaces. They occur as microscopic unicells or larger colonial forms, with many species residing only temporarily on the benthos. Planktonic forms commonly settle onto benthic or marsh surface substrates to complete the reproductive or resting stages of their life cycles. The benthic algal communities of tidal freshwater marshes are not well studied, and like phytoplankton, are subject to complex blooms and successions which make it difficult to give general demographic descriptions. The limited information available suggests that Cyanophytes, Bacillariophytes, and Chlorophytes dominate epibenthic algal communities' tidal freshwater habitats. Many of these communities are comprised of riverine species which are intolerant of saline conditions.

Summer communities in tidal freshwater portions of the Potomac River are typified by the blue-green algae Shizothrix spp. and Chromulina paschrei and by green algae such as Cosmarium spp. and Closterium spp. (Lippson et al. 1979). In contrast, late fall benthic algal counts in a tidal freshwater tributary of the James River showed centric (Cyclotella sp., Stephanodiscus sp., Coscinodiscus sp.) and pennate (Naviculales sp.) diatoms to be the dominant community constituents (Fourqurean and Childers, pers. comm.).

In a year long study of soil algae in a New Jersey tidal freshwater marsh, a total of 84 species, exclusive of diatoms, were cataloged (Whigham et al. 1980). Algal diversity peaked prior to the beginning of the growing season. It peaked again in September after commencement of the macrophyte dieback. Chlorophytes strongly dominated this marsh surface community, followed by Cyanophytes and then Xanthophytes.

Whigham et al. (1980) maintain that summer growth of emergent macrophytes reduces the algal density on muddy marsh substrates. Whigham and Simpson (1975) assessed the productivity of mud algae in various macrophyte community types. Soil type appeared to influence productivity most significantly; the silty-sand soils and low organic content of low marsh-spatterdock zones provided the best substrate for algal growth. In contrast,

silty-clay soils and high organic contents found in mixed-herbaceous high marsh areas and cattail communities produced lower algal productivities. Presumably, edaphic characteristics act in conjunction with light, temperature, and nutrient concentrations to produce these differences in standing crop. As with phytoplankton, nutritive sewage effluent is known to significantly increase algal standing crops in tidal marshes (Whigham and Simpson 1975).

Mud algae can often be seen forming a dark-greenish band on exposed channel banks of tidal areas. Peak biomass for this taxa is estimated to be two to three orders of magnitude less than peak biomass for vascular plants (Wetzel and Westlake 1969). Mud algae remain as functioning producers throughout the entire year, however, and may contribute more to total annual production than might be expected.

## CHAPTER 3. ECOSYSTEM PROCESSES

### 3.1 PRIMARY PRODUCTIVITY

#### Introduction

The primary productivity of an ecological system, community, or any part of such a system, is defined as the rate at which various organisms, chiefly green plants, assimilate and synthesize gaseous and dissolved inorganic substances into organic matter. The total amount of organic matter produced by green plants during a particular time interval is termed gross primary production. The rate of storage of organic matter in plant tissues in excess of the respiratory utilization by plants during the period of measurement is known as net primary production.

The organic matter produced by vascular plants, phytoplankton, and benthic algae in the tidal freshwater habitat serves as an energy source for various heterotrophic organisms. Much live material can be consumed in situ by various herbivores. Microbial populations decompose and utilize a large fraction of the dead plant material on the marsh surface. Detritivores further fragment decomposing plant remains. Although a significant portion of this organic matter is utilized and stored within the marsh habitat, a large fraction may be exported out of the system. Tidal currents and wind encourage the entrainment and transport of organic carbon to downstream estuarine locations. Migrating consumers may feed within the habitat and then move on. It is estimated that salt marshes export about one-half of the net primary production to adjacent tidal waters (Teal 1962, Odum and Skjei 1974); however, a comparable figure is not available for tidal freshwater marshes.

#### Production Estimates

The biomass and primary production of tidal freshwater wetlands have been reported to be very high (Odum 1978). Numerous estimates of standing crop and annual aboveground net production exist for the dominant species of vascular plants occurring within this habitat (Table 7); however, there are only a few estimates of total net community production (Whigham et al. 1976, Doumlele 1981). The existing data on biomass and production show a great deal of variability both within and between vegetation types, yet it appears that the total net community production of these marshes generally ranges from 1,000 to over 3,500 g/m<sup>2</sup>/yr (Odum 1978). Productivity measures reported for saline wetlands fall within the same range as those for tidal freshwater marshes, within a given latitudinal zone (e.g., mid-Atlantic); the biomass production of fresh tidal wetlands may be greater than higher salinity communities (Whigham et al. 1976).

Obtaining accurate estimates of net production in tidal marshes, either on a per-species or community basis, is difficult because of (1) seasonal patterns of biomass allocation, (2) the heterogeneity in plant community composition, (3) seasonal biomass turnover due to leaf mortality, decomposition, and herbivory, and (4) the inherent problems in measuring the production of belowground plant parts (Whigham et al. 1978). Traditionally, investigators have compared the productivity of tidal wetland vegetation by measuring peak aerial standing crops. However, there is no objective way of pinpointing the exact moment at which the peak crop exists; therefore, the potential for error with single harvest methods is high (McCormick and Somes 1982). By restrict-

Table 7. Peak standing crop and annual production estimates for common tidal freshwater vegetation types. Data are largely generated from mid-Atlantic tidal freshwater marshes. Values are in grams per m<sup>2</sup> dry weight. Average values are not necessarily a function of table entries, but represent best estimates from selected literature values. This table is an extension of those produced by Whigham et al. (1978) and McCormick and Somes (1982).

| Vegetation type             | Peak standing crop |       |      | Annual production | State | Source |
|-----------------------------|--------------------|-------|------|-------------------|-------|--------|
|                             | Tops               | Roots | Dead |                   |       |        |
| Spatterdock                 | 514*               | -     | -    | -                 | MD    | 12     |
|                             | 245                | -     | -    | -                 | VA    | 15     |
|                             | 743*               | -     | -    | 863*              | NJ    | 10     |
|                             | 516                | -     | -    | -                 | NJ    | 11     |
|                             | 605                | 1146  | -    | -                 | NJ    | 5      |
|                             | 529*               | -     | -    | -                 | NJ    | 16     |
|                             | -                  | 4799  | -    | 780               | NJ    | 16     |
|                             | 1175               | -     | -    | -                 | PA    | 9      |
| Average                     | 627                |       |      | 780               |       |        |
| Arrow-arum/<br>pickerelweed | 459                | -     | -    | -                 | VA    | 3      |
|                             | 648*               | -     | -    | -                 | MD    | 12     |
|                             | 988                | -     | -    | -                 | MD    | 4      |
|                             | 1286               | 2463  | -    | -                 | NJ    | 6      |
|                             | 594*               | -     | -    | -                 | NJ    | 11     |
|                             | 587*               | -     | -    | -                 | NJ    | 16     |
|                             | -                  | -     | -    | 650               | NJ    | 16     |
|                             | 667                | -     | -    | 1126              | NJ    | 10     |
| 553                         | -                  | -     | -    | NJ                | 9     |        |
| Average                     | 671                |       |      | 888               |       |        |
| Wild rice                   | 2091*              | -     | -    | -                 | MD    | 12     |
|                             | 1178*              | -     | -    | -                 | MD    | 4      |
|                             | 560                | -     | -    | -                 | VA    | 15     |
|                             | 1390               | -     | -    | -                 | NJ    | 11     |
|                             | 1600               | 721   | -    | -                 | NJ    | 5      |
|                             | 866*               | -     | -    | 1589              | NJ    | 16     |
|                             | 1346               | -     | -    | 1520              | NJ    | 10     |
|                             | 1117               | -     | -    | -                 | PA    | 9      |
| Average                     | 1218*              |       |      | 1578              |       |        |
| Giant cutgrass              | 1039               | 518   | -    | 2048              | GA    | 1      |
| Smartweed-<br>rice cutgrass | 2142*              | -     | -    | -                 | MD    | 12     |
|                             | 1547               | -     | -    | -                 | VA    | 15     |
|                             | 116                | -     | -    | -                 | VA    | 3      |
|                             | 769                | 507   | -    | -                 | NJ    | 5      |
|                             | 523                | -     | -    | -                 | PA    | 9      |
| Average                     | 1207               |       |      |                   |       |        |

(continued)

Table 7. Continued.

| Vegetation type | Peak standing crop |       |      | Annual production | State | Source |
|-----------------|--------------------|-------|------|-------------------|-------|--------|
|                 | Tops               | Roots | Dead |                   |       |        |
| Rose-mallow     | 1713*              | -     | -    | -                 | MD    | 12     |
|                 | 569*               | -     | -    | -                 | MD    | 2      |
|                 | -                  | -     | -    | 489               | MD    | 13     |
| Average         | 1141               |       |      | 869               |       |        |
| Cattail         | 2338               | -     | 167  | -                 | MD    | 7      |
|                 | 1190*              | -     | 300  | -                 | MD    | 4      |
|                 | 966                | -     | -    | 1868              | MD    | 8      |
|                 | 987                | -     | -    | -                 | NJ    | 11     |
|                 | 850                | 1800  | -    | -                 | NJ    | 5      |
|                 | 1007*              | 1371  | -    | -                 | NJ    | 6      |
|                 | -                  | -     | -    | 956               | NJ    | 13     |
|                 | 1297*              | -     | -    | 1320              | NJ    | 16     |
|                 | 1199               | -     | -    | 1534              | NJ    | 10     |
|                 | 804                | 5053  | -    | -                 | NJ    | 14     |
| 1310*           | -                  | -     | -    | PA                | 9     |        |
| Average         | 1215               |       |      | 1420              |       |        |
| Burmarigold     | 1026               | -     | -    | 910               | NJ    | 16     |
|                 | 1109               | -     | -    | 1771              | NJ    | 10     |
|                 | 900                | -     | -    | -                 | PA    | 9      |
| Average         | 1017               |       |      | 1340              |       |        |
| Sweetflag       | 1174*              | -     | -    | -                 | MD    | 12     |
|                 | 605                | -     | -    | -                 | NJ    | 11     |
|                 | 819*               | -     | -    | -                 | NJ    | 15     |
|                 | 623                | -     | -    | 1071              | NJ    | 10     |
| Average         | 857                |       |      |                   |       |        |
| Duck-potato     | 649                | -     | -    | 1071              | NJ    | 10     |
|                 | 214                | -     | -    | -                 | NJ    | 6      |
| Average         | 432                |       |      |                   |       |        |
| Water-hemp      | 1112               | -     | -    | 1547              | NJ    | 10     |
|                 | 678                | 560   | -    | -                 | NJ    | 6      |
| Average         | 960                |       |      |                   |       |        |
| Giant Ragweed   | 1160               | -     | -    | 1160              | NJ    | 16     |
|                 | 1227*              | -     | -    | -                 | PA    | 9      |
| Average         | 1205               |       |      |                   |       |        |

(continued)

Table 7. Concluded

| Vegetation type    | Peak standing crop |       |      | Annual production | State | Source |
|--------------------|--------------------|-------|------|-------------------|-------|--------|
|                    | Tops               | Roots | Dead |                   |       |        |
| Common reed        | 3999*              | -     | -    | -                 | MD    | 12     |
|                    | -                  | -     | -    | 3900              | MD    | 13     |
|                    | 1367               | -     | 347* | -                 | MD    | 4      |
|                    | 1451               | -     | -    | 1578              | MD    | 8      |
|                    | 1727               | -     | -    | -                 | NJ    | 11     |
|                    | 1493               | -     | -    | 2066              | NJ    | 10     |
|                    | 1074               | -     | -    | -                 | NJ    | 14     |
|                    | 654                | -     | -    | -                 | PA    | 9      |
| Average            | 1850               |       |      | 1872              |       |        |
| Big cordgrass      | 3543*              | -     | -    | -                 | MD    | 12     |
|                    | 951                | -     | 241  | -                 | MD    | 4      |
|                    | 1207               | -     | -    | 1572              | MD    | 8      |
| Average            | 2311               |       |      |                   |       |        |
| Spiked-loosestrife | 2104               | -     | -    | 2100              | NJ    | 16     |
|                    | 1373               | -     | -    | -                 | PA    | 9      |
| Average            | 1616               |       |      |                   |       |        |
| Swamp rose         | 699**              | -     | -    | -                 | MD    | 12     |
| Red maple/ash      | 522**              | -     | -    | -                 | MD    | 12     |
| Bald cypress       | 344**              | -     | -    | -                 | MD    | 12     |
| Mud algae          | 4*                 | -     | -    | -                 | NJ    | 16     |

\*Value generated from more than one estimate

\*\*Leaves of woody plants; no wood is included

List of Sources:

- |                         |                                |                             |
|-------------------------|--------------------------------|-----------------------------|
| 1-Birch and Cooley 1982 | 8-Johnson 1970                 | 15-Wass and Wright 1969     |
| 2-Cahoon 1982           | 9-McCormick 1970               | 16-Whigham and Simpson 1975 |
| 3-Doumlele 1981         | 10-McCormick 1977              |                             |
| 4-Flemer et al. 1978    | 11-McCormick and Ashbaugh 1972 |                             |
| 5-Good and Good 1976    | 12-McCormick and Somes 1982    |                             |
| 6-Good et al. 1975      | 13-Stevenson et al. 1976       |                             |
| 7-Heinle et al. 1974    | 14-Walker and Good 1976        |                             |

ing the sampling effort to just one point during the growing season, those plant tissues which develop after sampling and those that senesce or are consumed by insects before sampling are missed. Given the dramatic seasonal successional changes that are known to occur in almost all tidal freshwater vegetation communities, estimates of total community production are likely to be inaccurate and underestimated unless multiple harvests are made.

Density of vegetation and species composition also greatly influence production estimates. Doumlele (1981) noted that peak biomass values for arrow-arum from a number of different studies ranged from 57 to 1,286 g/m<sup>2</sup>. These drastic differences were attributed to the degree of spacing between individuals at various locations and to the relative pureness of the predominant vegetation type within a given stand. Pure stands of any given species are uncommon in tidal freshwater marshes, especially at higher elevations. Total biomass production estimates of mixed tidal freshwater marsh communities are strongly dependent on species composition. A diversified community can contain a variable proportion of prolific producers (e.g., common reed or wild rice) or species with inherently lower biomass production (e.g., arrow-arum or spatterdock) (Whigham et al. 1978; Doumlele 1981).

Inspection of the peak standing crop and annual net production estimates compiled in Table 7 clearly reveals the high variability between species. Marshes dominated by tall reeds and grasses such as wild rice, common reed, giant cutgrass, big cordgrass, or cattail produce the greatest quantities of biomass, generally in the range of 1,500 to 2,000 g/m<sup>2</sup>/yr. Considering the potential heights and densities attained by these species, such extraordinary production rates are not surprising. Early in the growing season, many marshes are dominated extensively by fleshy-leaved macrophytes (arrow-arum, pickerelweed, spatterdock) and would seemingly show high rates of biomass accumulation. However, all these species show maximum peak standing crops of less than 700 g/m<sup>2</sup>/yr. In reality, all of these emergent perennials produce aerial leaves and stems composed primarily of water and air-filled aerenchymatous tissue.

Other vegetation producing significant quantities of biomass on an annual basis include burmarigold (1,340 g/m<sup>2</sup>), water-hemp, giant ragweed, rose-mallow (869 g/m<sup>2</sup>), and sweetflag. In addition, shrubs and hydrophytic trees may supply 300 to 700 g/m<sup>2</sup> of leaf material onto the marsh surface.

No satisfactory method exists for quantifying belowground production in wetland habitats. Belowground production measurements, however, are essential to the accurate assessment of per-species or community productivity. Whigham et al. (1978) suggested that belowground production can be quite high for some species. Data for cattail, spatterdock, and arrow-arum show impressive underground production capability (see Table 7), but as perennials, these values do not represent biomass accumulation from a single growing season. In order to account for changes in belowground biomass on a yearly basis for either annual or perennial species, production rates need to be calculated over short, repeated intervals. Although largely unquantified, the rates of belowground production in these species are thought to be high.

Unfortunately, the peak standing crop production information in Table 7, from studies spanning a number of years and locations, is not conducive to making between-marsh comparisons of productivity. If seasonal changes in community biomass per marsh unit were quantified (e.g., Doumlele 1981), our understanding of the factors influencing marsh productivity would be greatly enhanced.

#### Biomass Partitioning

The partitioning of net primary production between aboveground and belowground structures of tidal freshwater macrophytes can provide insight into the life history strategies of species populations. Whigham and Simpson (1978) noted that yearly production in annual species including grasses (wild rice) and herbs (burmarigold, jewelweed, smartweed, water-hemp) was largely allocated to aboveground shoot production except during early stages of growth. At peak standing crop, the ratio of belowground (roots) to



aboveground (stems) biomass (R:S) averaged less than 0.5 for all annual species measured. Perennials exhibited more variation in patterns of biomass allocation, but generally partitioned greater amounts of biomass to belowground plant parts. Arrow-arum provides the most extreme example of this trend, allocating up to 90% of its total biomass to roots and rhizomes (R:S much greater than 1.0).

Differences in biomass partitioning are most likely related to reproductive strategies, survival strategies, or physiological adjustments associated with exploitation of stressful portions of a habitat gradient (Whigham and Simpson 1976; Ferren and Schuyler 1980). Annual seedlings allocate more biomass to rooting structures during establishment phases, then convert to a rapid phase of shoot growth. Anaerobic conditions prevailing in low marsh substrates demand physiologic adaptations for survival. The deep underground tubers produced by arrow-arum are adapted to cope with such stresses, but the energy expenditure required to maintain such structures is great.

### 3.2 DECOMPOSITION AND LITTER PRODUCTION

Decomposition of marsh plant material (reviewed by Brinson et al. 1981) varies greatly in response to a variety of factors. These include ambient temperatures, moisture, periodicity of flooding, nutrient availability from external sources, presence or absence of oxygen, consumer activity, and a range of plant substrate characteristics including nitrogen and crude fiber content. In spite of this variability, there are several general trends associated with tidal freshwater plant material which we have identified.

Tidal freshwater vascular plants can be placed into two general groups based on the rate at which they decompose (Table 8). One group, generally found in the low and mid sections of the marsh, decompose extremely rapidly (Odum and Heywood 1978) (see Figure 17). These plants have relatively low amounts of resistant compounds (e.g., hemi-cellulose, cellulose, lignin) and relatively high amounts of nitrogen (2% to 4% of total dry weight according to Dunn 1978). They also have the highest

Table 8. Two groups of tidal freshwater vascular plants based on rates of decomposition under similar conditions are arranged in approximate order of rate of decay with the most rapid at the top. Other plants in the marsh lie between these two groups. Decay rates are of aboveground material only.

| Species  | Reference               |
|--|-------------------------|
| RAPID DECOMPOSERS                              |                         |
| Spatterdock, <i>Nuphar luteum</i>              | Van Dyke (1978)         |
| Arrow-arum, <i>Peltandra virginica</i>         | Odum and Heywood (1978) |
| Burmarigold, <i>Bidens laevis</i>              | Sickels et al. (1977)   |
| Pickereelweed, <i>Pontederia cordata</i>       | Our unpublished data    |
| Arrowhead, <i>Sagittaria latifolia</i>         | Our unpublished data    |
| Hibiscus (leaves), <i>Hibiscus moscheutos</i>  | Cahoon (1982)           |
| Wild rice, <i>Zizania aquatica</i>             | Our unpublished data    |
| SLOW DECOMPOSERS                               |                         |
| Sedges, <i>Carex</i> spp.                      | Bowden (pers. comm.)    |
| Broad-leaf cattail, <i>Typha latifolia</i>     | Brinson et al. (1981)   |
| Narrow-leaf cattail, <i>Typha angustifolia</i> | Brinson et al. (1981)   |
| Common reed, <i>Phragmites australis</i>       | Our unpublished data    |
| Hibiscus (stems), <i>Hibiscus moscheutos</i>   | Cahoon (1982)           |

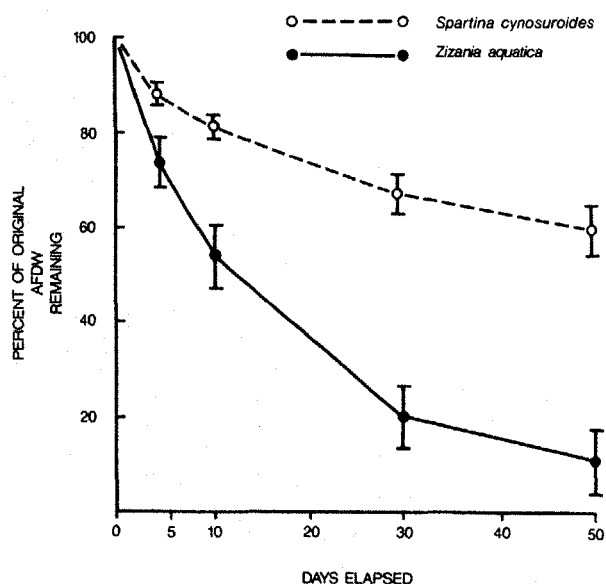


Figure 17. Typical decomposition curves for high marsh plants (e.g., *Spartina cynosuroides*) and low marsh plants (e.g., *Zizania aquatica*) subject to similar environmental conditions. From Turner (1978).

rates of oxygen consumption (BOD) during decomposition (Van Dyke 1978). During the warm summer months, these plants may lose 30% to 40% of their dry weight in one week

and completely decompose in 4 to 6 weeks (Van Dyke 1978, Turner 1978).

The second group of tidal freshwater plants (Table 9) are found in the higher sections of the marsh and have much slower rates of decomposition (Figure 17). In general, they contain high concentrations of resistant compounds and lower concentrations of nitrogen than the first group of plants (Dunn 1978). Consumption of this type of plant material by detritivores is significantly lower than from the first group (see Section 3.5).

Plants that decompose rapidly dominate the low marsh in tidal freshwater

Table 9. Typical zooplankton to be expected in mid-Atlantic tidal freshwater. Data from Lippson et al. (1979) for the Potomac River, and from Van Engel and Joseph (1968) for the York River.

---

|                             |   |
|-----------------------------|---|
| Jellyfish                   | winter jellyfish, <u>Cyanea capillata</u>   |
| Copepods                    | <u>Eurytemora affinis</u><br><u>Mesocyclops edax</u><br><u>Acartia tonsa</u>                        |
| Mysid                       | <u>Neomysis americana</u>   |
| Amphipods                   | <u>Corophium lacustre</u><br><u>Monoculodes edwardsi</u><br><u>Gammarus</u> spp.                    |
| Cladocerans                 | <u>Daphnia</u><br><u>Sida crystallina</u><br><u>Leptodora kindii</u><br><u>Bosmina longirostris</u> |
| Rotifers                    | <u>Keratella cochlearis</u><br><u>Brachionus calyciflorus</u>                                       |
| Benthic invertebrate larvae | <u>Rhithropanopeus harissii</u> (mud crab)  |

---

(see Chapter 2). The low marsh has a modest litter layer during the summer months and very little litter during the winter and spring. This contributes to the high erodibility of the low marsh (Section 1.6) and the tendency to release nutrients into tidal waters during the winter and spring (Section 3.3). The high marsh with its slower decomposing plants retains a significant litter layer throughout the year (personal observation). In some northern marshes, such as the North River Marsh in Massachusetts which is dominated by species of Calamagrostis, Carex, and Typha, and where decomposition rates are generally slower, much of the marsh retains a significant litter layer during all seasons (Bowden 1982). The same situation exists in southeastern marshes dominated by giant cutgrass which has an extensive rhizome system and produces a thick peat layer.

Not only do the rapidly decomposing plants have a high nitrogen content, but during the early stages of decomposition the nitrogen and phosphorous content may increase (Odum and Heywood 1978; Turner 1978) (see Figure 18). Sickels et al. (1977) and Whigham et al. (1980) showed that tidal freshwater marsh litter is capable of concentrating both phosphorus and nitrogen from sewage effluent released onto the marsh surface. This nutrient concentration has implications for understanding nutrient flux (Section 3.3).

It appears that the low marsh, with its seasonal litter layer, may serve as a nutrient sink only during the summer and fall months while the high marsh may have a greater year-long nutrient uptake capacity.

In summary, the low and high marsh plants of the tidal freshwater marsh decompose at dramatically different rates. This leads to differences in the thickness and duration of the litter layer, erosion rates, and nutrient retention capacity in different sections of the marsh. As a result, depending upon the relative proportions of high and low marsh vegetation, these marshes may vary in their capacity to absorb excess loads of nutrients (i.e., sewage effluent).

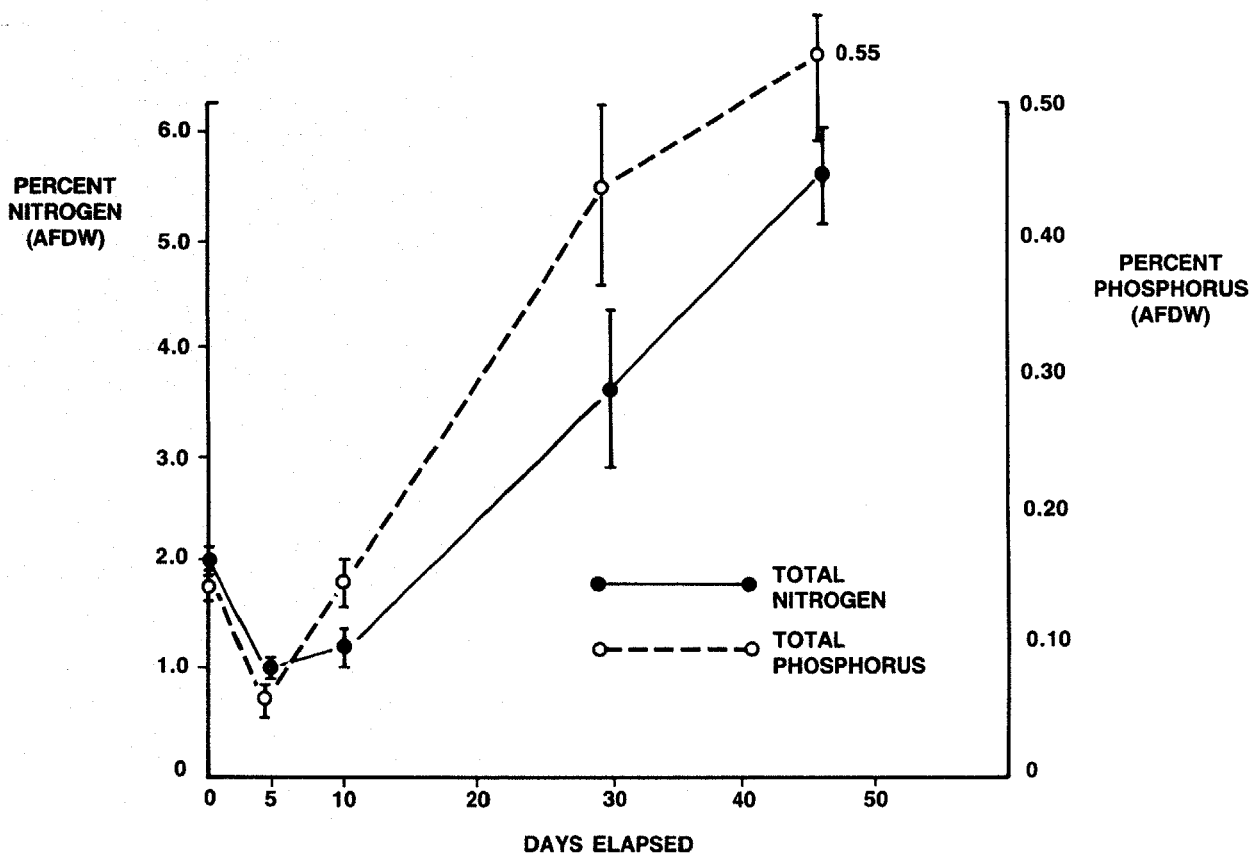


Figure 18. Changes in total nitrogen and phosphorus content of decaying wild rice, *Zizania aquatica*, expressed as percent of the remaining ash-free dry weight. Plotted values are mean  $\pm$  1 S.E. From Turner (1978).

### 3.3 NUTRIENT CYCLING (OTHER THAN CARBON)

The general model of nutrient cycling in estuarine marshes is based on a number of studies (e.g., Axelrad et al. 1976; Valiela and Teal 1979; Nixon 1980). This model appears to apply in principle to tidal freshwater marshes. Certain details, however, may be different.

The general estuarine model (Figure 19) indicates that coastal marshes act primarily as transformers of nutrients, particularly nitrogen and phosphorus; in addition they may function as either sinks or sources of nutrients depending upon a variety of conditions. As transformers they import dissolved oxidized inorganic forms (nitrite, nitrate, phosphate) and export dissolved and particulate reduced forms (ammonium, forms of organic nitrogen

and phosphorous compounds). There is a tendency for coastal wetlands to have a net import of nutrients at the beginning and during the growing season and to have a net export in the autumn and winter. Whether a specific marsh is a net importer or exporter of nutrients depends on a number of factors including: (1) successional age of the marsh, (2) salinity and redox characteristics, (3) presence or absence of upland sources of nutrients, (4) presence or absence of human inputs of nutrients, (5) tidal energy input, and (6) magnitude and stability of nutrient flux in the estuary to which the marsh is coupled (Stevenson et al. 1977).

Tidal freshwater marshes apparently function in a similar fashion (Heinle and Flemer 1976; Stevenson et al. 1977; Adams 1978; Simpson et al. 1978; Simpson et al.

## **SOURCES**

**(LARGELY INORGANIC, OXIDIZED N AND P COMPOUNDS)**

**PRECIPITATION  
GROUNDWATER SEEPAGE  
TIDAL FLOODING OR RIVER INFLOW  
NITROGEN FIXATION  
ANIMALS (BIRDS, MAMMALS, FISH, ETC.)**



## **MARSH COMMUNITY (LARGELY MICROBIAL ACTIVITY)**

### **NITROGEN**

**PLANT UPTAKE AND RELEASE  
DETRITAL UPTAKE AND RELEASE  
AMMONIFICATION  
(ORGANIC  $\longrightarrow$  AMMONIUM)  
DISSIMULATORY NITRATE REDUCTION  
(NITRATE AND NITRITE  $\longrightarrow$  AMMONIUM)**

### **PHOSPHORUS**

**ORTHOPHOSPHATE ADSORPTION  
PLANT UPTAKE AND RELEASE**



## **OUTPUTS**

**(LARGELY ORGANIC P, AND REDUCED AND ORGANIC N)  
TIDAL FLUSHING  
ATMOSPHERIC RELEASE OF AMMONIA  
DENITRIFICATION**

Figure 19. A general model of nitrogen and phosphorus nutrient cycling in coastal marshes. Based on Valiela and Teal (1979) and Nixon (1980).

1981; Bowden 1982). One possible difference, however, is that the characteristic seasonal nutrient exchange tendencies are more pronounced in tidal freshwater marshes, probably due to a lack of winter plant and litter cover. In these marshes there appears to be a clear pattern of nitrite, nitrate, and phosphate import from river water to the marshes at the beginning of the growing season. This is metabolized by bacteria into forms more useful to plants (i.e., ammonium) and

stored during the summer months in both plant tissues and the litter layer on the surface of the marsh. Whigham et al. (1980) demonstrated the importance of the litter layer in holding both nitrogen and phosphorus temporarily during the summer and early autumn. Later in the autumn there is considerable export of reduced nitrogen and phosphorus due to the rapid disappearance of dead and dying plant material from the lower sections of the marsh. During the winter nutrients con-

tinue to be exported, but at a slower rate.

The preceding discussion remains hypothetical. There is a lack of studies on processes involved in the cycling of nitrogen and phosphorus in tidal freshwater marshes. Whether the spring and autumn peaks of nutrient flux are more pronounced than in salt marshes remains to be demonstrated conclusively.

The importance of nitrogen fixation in tidal freshwater wetlands is not certain. Excessive shading by the broad-leaved plants (arrow-arum, pickerelweed, spatterdock) may limit the activity of blue-green algae to creek banks during the early spring and late autumn.

Bowden (1982) has emphasized the importance of ammonium in tidal freshwater marshes. In a mass balance study of the North River, Massachusetts, he found the gross ammonium production by microbes to be  $53.5 \text{ g N/m}^2/\text{yr}$ . This production rate was sufficient to supply all of the nitrogen required to support plant production (estimated to be  $22.3 \text{ g N/m}^2/\text{yr}$ ), microbial assimilation (measured as  $17.9 \text{ g N/m}^2/\text{yr}$ ), and nitrification (measured as  $11.6 \text{ g N/m}^2/\text{yr}$ ). The ammonium production rate was supported by efficient internal recycling of nitrogen in litter, by microbial immobilization of ammonium and nitrate, and by sedimentation of allochthonous organic matter from the adjacent river. This marsh imported inorganic nitrogen during the plant growing season. Unlike many southern marshes, an extensive litter layer persists all year and may retard nitrogen export even during the winter.

Most other studies (e.g., Axelrad et al. 1976; Heinle and Flemer 1976; Stevenson et al. 1977; Adams 1978; Simpson et al. 1981) have concluded that tidal freshwater marshes are net exporters of both nitrogen and phosphorus on an annual basis. This may reflect the fact that all of these studies were done in eutrophic or hypereutrophic locations. Under these conditions, the marsh sediment-plant complex can become saturated with both nitrogen and phosphorus, at least in the low marsh. Without a permanent litter layer or significant amounts of peat, there may

be no mechanism for excessive nutrient storage and the marsh functions as a net source of nutrients. This suggests that many tidal freshwater wetlands probably do not have a great assimilative capacity for either sewage effluent or heavy metals (discussed in Chapter 9).

In summary, the overall pattern of nutrient cycling in tidal freshwater marshes appears to be similar to the pattern hypothesized for estuarine marshes. Simply stated, oxidized nitrogen and phosphorous compounds are processed within the marsh and reduced compounds are released back into the river. In tidal freshwater marshes the spring influx of oxidized compounds and the autumn release of reduced compounds may be more pronounced than in estuarine marshes. In addition, most tidal freshwater marshes which have been studied appear to be net exporters of both nitrogen and phosphorus.

### 3.4 CARBON FLUX

As in the case with most wetland ecosystems, knowledge of carbon flux in tidal freshwater marshes is incomplete. Several studies have addressed this topic (e.g., Axelrad et al. 1976; Heinle and Flemer 1976; Adams 1978), but no more than hypotheses can be presented at this time.

Sources (or inputs) of organic carbon for the marsh include: (1) primary production within the marsh, (2) dissolved and particulate carbon flowing into the marsh on the rising tide, (3) dissolved carbon in rainwater, and (4) dissolved carbon in groundwater. Outputs from the marsh include: (1) export of dissolved and particulate carbon on the outgoing tide, (2) permanent burial of carbon in the marsh sediments, and (3) release of methane and carbon dioxide to the atmosphere. The most significant inputs are most likely primary production in the marsh and carbon imported on the flooding tide. The latter probably includes considerable amounts of terrestrial carbon brought from upstream in the river water (Biggs and Flemer 1972). Significant outputs are probably tidal export and burial. Regardless of the net carbon flux (net import or net export) from an individual marsh, it is important to note that there

is an approximate 100% turnover of the aboveground biomass on an annual basis.

Individual tidal freshwater marshes function as net importers or exporters of organic carbon in response to the same factors which control this process in estuarine marshes (discussed by Odum et al. 1978 and Nixon 1980). These factors include, but are not limited to, tidal range, basic geomorphology, relative amount of marsh versus open water, and amount of freshwater input to the system. Studies by Axelrad et al. (1976) and Adams (1978) found significant export of carbon from tidal freshwater marshes on the York and James Rivers in Virginia. In both cases the bulk of export appeared to be in the form of dissolved carbon compounds rather than particulate matter. But Heinle and Flemer (1976), on the other hand, found neither export nor import in poorly flooded oligohaline marshes on the Patuxent River in Maryland.

With only a handful of studies completed, it is difficult to conclude much beyond the following hypotheses. Tidal freshwater marshes that (1) are relatively young (see Section 1.7), (2) do not have an outer berm or natural dike, (3) have significant iceshearing of the vegetation during the winter, and (4) have a significant tidal range, probably export significant quantities of both particulate and dissolved carbon. Older marshes that are more developed both geologically and ecologically (i.e., have a large area of high marsh) probably do not export significant quantities of particulate carbon (Heinle and Flemer 1976); they may, however, export quantities of dissolved organic carbon. This last point is far from resolved.

Methanogenesis is one aspect of carbon flux which deserves close study in tidal freshwater marshes. As pointed out by Swain (1973), there is a gradient of methane loss in progressing from freshwater to marine wetlands. Under freshwater conditions, methanogenesis is an important pathway of anaerobic decomposition; under marine conditions it is relatively minor because sulfate reduction replaces methanogenesis. Since  $SO_4$  is not typically abundant in freshwater, this means that methane release from freshwater

environments should be much higher than from seawater environments. There is considerable evidence to support this hypothesis (Robert Harriss, NASA, Hampton, Virginia; pers. comm.), although King and Wiebe (1973) reported relatively high methane release rates from Georgia coastal salt marshes.

Following current theories, tidal freshwater marshes should release significant amounts of methane. This can occur through (1) direct release to the atmosphere from the marsh surface, (2) release from plants such as cattails (Sebacher and Harriss, in press), or (3) release from dissolved methane in creek water (Harriss et al. 1982). Lipschultz (1981) measured the release of methane from a tidal freshwater marsh dominated by Hibiscus moscheutos. He estimated an annual loss of  $10.7 \text{ g CH}_4/\text{m}^2/\text{yr}$ , a value more similar to freshwater conditions than marine. On the other hand, this loss was less than 1% of annual net primary production in this marsh and, therefore, appears unimportant. Robert Harriss (pers. comm.) suggested, based on preliminary measurements, that rates of methane release from tidal freshwater may be much higher than indicated by Lipschultz's (1981) estimate. More work is needed in this area.

### 3.5 ENERGY FLOW

Any attempt to describe energy flow in tidal freshwater marshes will be speculative since no complete study exists for this habitat. We can, however, present a hypothetical model based on a few partial studies and our experience in the field.

Our hypothetical model (Figure 20) is based on functional groups. In some cases these represent a single group (i.e., juvenile fishes) while others, such as benthic fauna, may include many taxa. Several preliminary but important observations can be derived from this model.

(1) There appear to be three principal sources of energy to support food webs--marsh macrophytes, terrestrial organic material, and phytoplankton. Benthic microflora within the marsh may be of some importance, but there is presently no information to confirm this. The relative

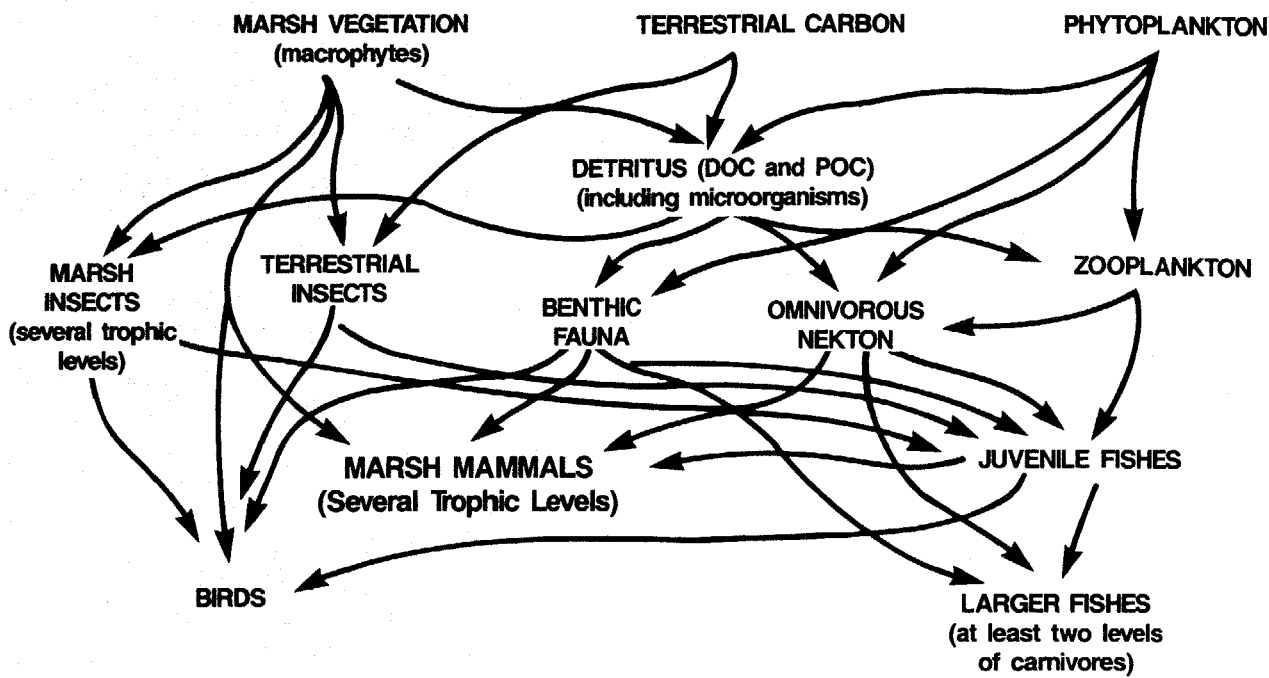


Figure 20. Hypothetical pathways of energy flow in a tidal freshwater marsh ecosystem. Not all possible pathways have been drawn. For example, benthic microflora in the marsh may provide carbon for consumers; however, evidence is lacking at this time.

importance of the three major sources of energy is unknown. We suspect that marsh plant detritus and associated microorganisms are most important in well-flushed marsh systems, that terrestrial material is of importance where large river systems bring quantities of organic carbon from upstream sources, and that phytoplankton plays a key role in certain situations (see number 3 below).

(2) In general, we suspect that tidal freshwater wetlands are primarily detritus-based ecosystems, although this is unproven. Dunn (1978) showed that a number of benthic invertebrates will readily consume vascular plant detritus from tidal freshwater marshes (Figure 21). Large quantities of particulate and dissolved carbon are flushed out of these marshes and also from upstream sources (see Section 3.4). At certain times of the year (late summer, autumn, winter), large quantities of particulate detritus are present on the marsh surface and on the bottom of the marsh creeks (personal observations). The relative importance of

dissolved versus particulate detritus is totally unknown at this time. Water draining tidal freshwater marshes typically contains 5 to 10 times as much dis-

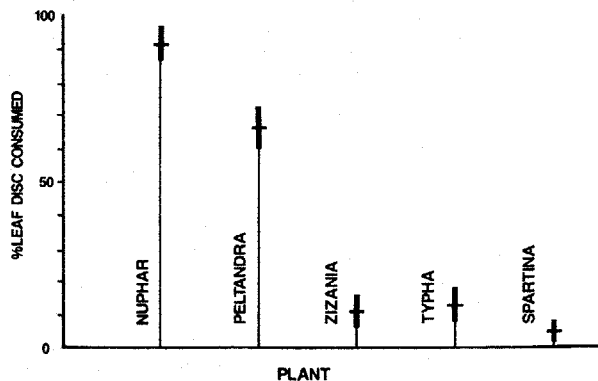


Figure 21. Percent leaf disc consumed (ODW) by amphipods, *Gammarus fasciatus*, during 96-hr feeding tests. Plotted values represent the mean of three samples  $\pm$  1 S.E. From Dunn (1978).

solved carbon as particulate carbon. There are, however, significant quantities of particulate material available for the benthos. Associated with this particulate material are large numbers of bacteria and fungi (Marsh and Odum 1979), suggesting that it has an enhanced food value.

(3) The food chain consisting of phytoplankton/detritus-zooplankton-larval and juvenile fishes is of considerable interest and importance to man because of the commercial fisheries involved. The data of Van Engel and Joseph (1968) in the York and Pamunkey Rivers documented the key role of zooplankton as a dietary component for a wide variety of larval, post-larval, and juvenile fishes, many of commercial importance. They found that the most common zooplankters in fish stomachs were the mysid, Neomysis americana; the copepods, Acartia tonsa and Eurytemora affinis; four or five species of cladocerans; and several species of amphipods. These zooplankters, in turn, have been shown to ingest both phytoplankton and organic detritus (Heinle et al. 1977).

(4) Within the marsh system (marsh surface, small marsh creeks), terrestrial and aquatic insects along with the benthic fauna appear to be important in the diets of omnivorous fishes. Van Engel and Joseph (1968) found the crab Rhithropanopeus harissii and the shrimps Crangon septemspinosa and Palaemonetes pugio to be important components of the diets of a variety of fishes. Dias et al. (1978) emphasized the importance of the aquatic larvae of terrestrial insects as a food

source for tidal freshwater fishes, while Diaz and Boesch (1977) mentioned the significant contribution of benthic fauna (oligochaetes, chironomid larvae, the Asiatic clam) in the diets of benthic feeding fishes such as catfish, striped bass, carp, perch, eel, and cyprinodont minnows (see Chapter 5 for more on this subject).

(5) Direct usage of marsh plant material (leaves, seeds) appears considerably important in tidal freshwater marsh systems, in fact, probably more important than in salt marshes. Muskrats, beaver (during the summer), and nutria consume quantities of fresh plant material (see Chapter 8); other mammals including white-tail deer ingest smaller quantities (personal observation). Birds utilize the seed production of tidal freshwater marshes extensively in the late summer, fall, and early winter (see Chapter 7). Insects graze certain marshplants heavily (i.e., Hibiscus) while other plants such as Phragmites are scarcely touched.

In summary, our knowledge of energy flow in tidal freshwater wetlands is almost totally speculative. We hypothesize that foodwebs are generally detritus-based with a variety of omnivorous benthic fauna serving as the intermediary link to fishes. Zooplankton apparently play a key role in supporting larval and juvenile fishes. Direct grazing and seed consumption by mammals, birds, and insects are probably more significant than in higher salinity estuarine marshes farther downstream.



## CHAPTER 4. COMMUNITY COMPONENTS: INVERTEBRATES

### 4.1 ZOOPLANKTON

The zooplankton community of tidal freshwater is dominated by a combination of freshwater rotifers and cladocerans along with estuarine copepods. Typical examples of the different phyla are shown in Table 9. Although the numbers of species represented are far less than further downstream, there is some evidence that total numbers (density) of zooplankton in tidal freshwater are significantly greater than in contiguous nontidal freshwater or estuarine water (Van Engel and Joseph 1968).

At any particular location the plankton may be dominated by rotifers, cladocerans, or copepods depending upon the season. Lippson et al. (1979) reported typical concentrations of zooplankton from the tidal freshwater section of the Potomac River as: (a) rotifers (80 species), 5,000 to 20,000/m<sup>3</sup> with a peak in spring and summer; (b) cladocerans (approximately 8 species), 5,000 to 100,000/m<sup>3</sup> with peaks in spring and fall; and (c) copepods (approximately 9 species), 1,000 to over 100,000/m<sup>3</sup> with a characteristic late summer peak. In the York River, Van Engel and Joseph (1968) found the dominant zooplankton in terms of volume to be the mysid, Neomysis americana, the copepods, Eurytemora affinis and Acartia tonsa, several species of amphipods, and a number of species of cladocerans.

The zooplankton in tidal freshwater provide an important food source for the larvae and postlarvae of anadromous fishes such as striped bass and shad. There is some evidence that the copepods derive a significant portion of their diet from particulate plant detritus (Heinle and Felener 1976). It has been hypothesized

that the amount of particulate detritus available in the early spring controls zooplankton production and that this, in turn, may influence year class strength in fishes such as white perch and striped bass (Joseph Mihursky, Chesapeake Biological Laboratory, Solomons, Maryland; pers. comm.).

Based on limited data of our own, it appears that the mysid, Neomysis americana, and several species of amphipods provide the greatest biomass of food for larval and juvenile fishes in tidal freshwater. The two species of copepods, the cladocerans, and the rotifers apparently are the most important food sources for recently hatched larvae and postlarvae (Ed Houde, Chesapeake Biological Laboratory, Solomons, Maryland; pers. comm.).

### 4.2 BENTHIC INVERTEBRATES

Comprehensive documentation of the benthos in tidal freshwater is scarce. An early study of the Hudson River, New York (Townes 1937), characterized the benthos of tidal freshwater as composed of freshwater snails, oligochaetes (Limnodrilus spp.), chironomids, and the amphipod, Gammarus fasciatus. This amphipod seems to be characteristic of many tidal freshwater locations. Dunn (1978) found it to be abundant in plant and algal mats in Virginia while Calder et al. (1977) mention it as common in South Carolina freshwater tidal marshes.

Studies of southern tidal freshwater benthos are relatively rare. Dorjes (1977), quoted in Sandifer et al. (1980), found the dominant macrobenthic invertebrates in the tidal freshwater areas of the Ogeechee estuary, Georgia, to be the amphipod, Lepidactylus dytiscus, and the

polychaete, Scolecoides viridus. In South Carolina, Calder et al. (1977) found these two species to compose 60% by number of the macrobenthos from tidal freshwater stretches of the South Edisto River.

One of the most complete studies of tidal freshwater benthos is that of Diaz (Diaz and Boesch 1974; Diaz 1977; Diaz et al. 1978). His studies concentrated on the tidal James River, a typical, although highly eutrophic, tidal freshwater river in Virginia. The marsh macrobenthos was dominated qualitatively and quantitatively by tubificid oligochaetes and larval chironomid insects. Oligochaetes were most abundant and chironomids were most diverse. Dominant species included a chironomid, Chironomus tanytus, and an oligochaete, Limnodrilus spp. Also highly abundant was the introduced Asiatic clam, Corbicula fluminea (formerly C. manilensis) which is discussed below.

These studies also showed that the number of benthic macrofauna species in tidal freshwater is considerably lower (69 according to Koss et al. 1974; 49 according to Diaz 1977) than further upstream in nontidal freshwater (between 150 and 200 species according to Kirk 1974). This relatively simple community structure in tidal freshwater was attributed to a lack of diverse habitats; the most available habitat was a silty mud bottom (Diaz and Boesch 1977). Diaz (1977) likened tidal freshwater benthic communities to those found in large lakes, such as the Great Lakes, or the profundal zone of smaller lakes, polluted harbors, or the vicinity of river mouths. Furthermore, he concluded that there is no species of benthic animal which is specialized for exclusive existence in tidal freshwater. Most species which are present appear to be eurytopic (wide range of tolerance) with few species exhibiting qualitative preference for a particular substrate type.

Diaz et al. (1978) found the macrobenthic diversity ( $H^1$ ) in the James tidal freshwater marshes to be relatively low, ranging from 2.0 to 2.2. Mean densities were 1800-4000/m<sup>2</sup>; 85% to 97% lived in the top 10 cm of marsh sediment. Annual production was estimated (in dry g/m<sup>2</sup>/yr) as 4 g to 7 g of oligochaetes, less than 1 g

of chironomids, approximately 1 g of nematodes (the major component of the microbenthos), and 1 g to 2 g of the Asiatic clam.

The Asiatic clam, introduced earlier in the century, is well established throughout tidal freshwater environments in the Southeastern States (Sandifer et al. 1980). It entered the southern tributaries of Chesapeake Bay about 1968 (Diaz 1977) and has since spread northward at least as far as the Potomac River where it was established by 1975 and now reaches densities as great as 665/m<sup>2</sup> (Dresler and Cory 1980). Diaz and Boesch (1977) have noted that the ease with which the Asiatic clam has populated tidal freshwater may be a clue to the extent to which benthic communities are structured by physical rather than biological processes in this environment. Presumably, if interspecific competition and competitive exclusion were intense, the spread and proliferation of the Asiatic clam would not have been as dramatic.

Penaeid shrimp do not appear to occur in tidal freshwater habitats in high densities, although they are very common at slightly higher salinities (personal observation). However, the caridean shrimp, particularly Palaemonetes pugio, has been reported commonly in tidal freshwater from Georgia (Sandifer et al. 1980) to Virginia (personal observation). In South Carolina and Georgia, the freshwater shrimp, Macrobrachium ohione and M. acanthurus are common in tidal freshwater (Sandifer et al. 1980).

A general and preliminary list of representative benthic macrofauna from tidal freshwater marsh systems is shown in Table 10. It is probable that certain groups such as crayfish and amphipods are even more important than indicated but have been poorly sampled in past studies. In addition, more mobile estuarine organisms are known to stray in fair numbers (personal observations) into tidal freshwater (e.g., the blue crab, Callinectes sapidus, the mud crab, Rhithropanopeus harisii, the caridean shrimp, Palaemonetes pugio, and, in the southern part of its range, the brackish water fiddler crab, Uca minax). Except for the work of Diaz, our knowledge of the tidal freshwater macrobenthos is very preliminary.

Table 10. Representative benthic macrofauna from mid-Atlantic tidal freshwater environments. Data from Lippson et al. (1979) for the Potomac River, Grant and Partick (1970) for the Delaware River, and Diaz (1977) and Diaz and Boesch (1977) for the James River.

|              |  |
|--------------|--|
| Sponges      | <i>Spongilla lacustris</i> and other species   |
| Hydra        | <i>Hydra americana</i><br><i>Protohydra</i> spp.   |
| Bryozoans    | <i>Barentsia gracilus</i><br><i>Lophopodella</i> sp.<br><i>Pectinatella magnifica</i>  |
| Leeches      | Families Glossiphoniidae, Piscicolidae   |
| Oligochaetes | Families Tubificidae, Naididae   |
| Insects      | Dipteran larvae (especially family Chironomidae)<br>Larvae of Ephemeroptera, Odonata, Trichoptera,<br>and Coleoptera   |
| Amphipods    | <i>Hyalolella azteca</i><br><i>Gammarus fasciatus</i><br><i>Lepidactylus dytiscus</i> (southeastern States)  |
| Crustaceans  | Crayfish<br>Blue crab, <i>Callinectes sapidus</i><br>Caridean shrimp, <i>Palaemonetes paladosus</i>  |
| Mollusks     | Fingernail clam, <i>Pisidium</i> spp.<br>Asiatic clam, <i>Corbicula fluminea</i> (formerly <i>C. manilensis</i> )<br>Brackishwater clam, <i>Rangia cuneata</i><br>Pulmonate snails (at least six families) |

The microbenthos in tidal freshwater is more thoroughly documented than the macrobenthos thanks to the work of Robert Ellison and Maynard Nichols (summarized in Ellison and Nichols 1976). They have described a sharp demarcation in the distribution of the microbenthos which occurs at the border between tidal freshwater and estuarine conditions (Figure 22). In the tidal freshwater marshes the dominant group is the thecamoebinids (a group of amoeba with theca or tests); the foraminifera, common in estuarine salinities, are absent. Dominant species of thecamoebinids are *Centropyxis arenata*, *C. con-*

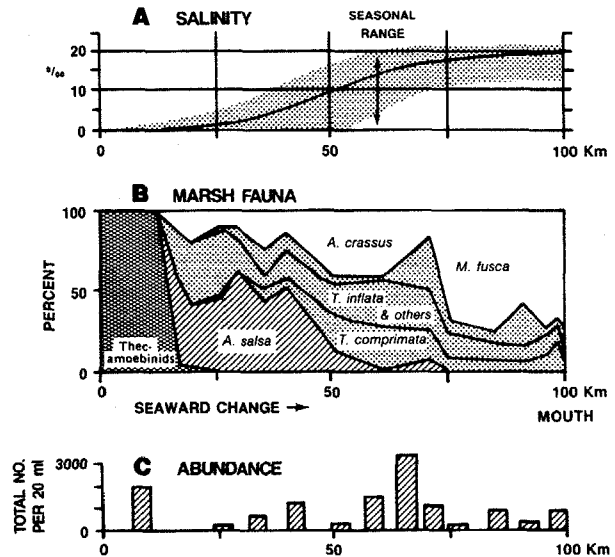


Figure 22. Seaward change in (a) salinity, (b) species composition, and (c) total numbers of microfauna of the marshes along the Rappahannock Estuary, Virginia. From Ellison and Nichols (1976).

*strictus*, *Diffflugia constricta*, and *D. pyriformis*. Density often reaches 2,000/20 ml of sediment. Just downstream, in the oligohaline zone of the estuary, the thecamoebinids disappear and are replaced by the *Ammonoastuta* fauna. This is a group of foraminifera dominated by *Ammonoastuta salsus* and including *Astrammia rara* and *Miliammina earlandi*. Different groups of forams predominate at locations further downstream in the estuary at higher salinities (Ellison and Nichols 1976).

The demarcation between thecamoebinids and forams provides a convenient geological and ecological indicator of the extent of tidal freshwater wetlands in the recent geological record. Using the occurrence of these organisms in marsh cores, Ellison and Nichols (1976) concluded that the tidal freshwater environment moved downstream in the James River basin during the most recent period of relative sea level stability (past 6000 years) perhaps due to sediment deposition and marsh building throughout the estuary.

#### 4.3 MARSH PLANT INSECT COMMUNITY

Published information dealing with the insect community associated with vascular plants of tidal freshwater is very inadequate. One exception is the study of Simpson et al. (1979) that describes the insects associated with three plants: burmarigold, arrow-arum, and jewelweed. In general, they found both low densities of insects and low species diversity. Insects from 32 families and 6 orders were collected; only 11 families were found on all three species of plants. The Coccinellidae (ladybird beetles) were the most ubiquitous. Other common families were the Curculionidae (snout beetles), the Lampyridae (fireflies), the Lagnuridae (lizard beetles), the dipteran family Dolichopodidae (long-legged flies), the Otitidae (picture-winged flies), the Syrphidae (flower flies), the Tachinidae (deer and horse flies), the hemipteran Anthocoridae (minute pirate bugs), and the homopterans Aphidae (plantlice) and Cicadellidae (leafhoppers). Additional families were found only on specific plants.

Simpson et al. (1979) found little evidence of herbivorous insects or of herbivory in general and concluded that tidal freshwater marshes, like coastal Spartina marshes, are only lightly grazed. Cahoon (1982), on the other hand, found grazing rates on Hibiscus to be as high as 20% to 30% in certain locations in Maryland tidal freshwater marshes. We have recorded grazing rates on a mixture of tidal freshwater marsh plants as high as 12% to 15% in discrete patches of marsh, but less than 10% for the marsh as a whole (unpublished data). At this time, with little data in hand, we must agree with Simpson et al. (1979) that grazing rates by insects on most plants in tidal freshwater are low, Hibiscus excepted.

Although direct grazing rates may be low, it should be emphasized that insects apparently play an important role in energy flow in the tidal freshwater marsh system (see Section 3.5). In particular, the aquatic larvae of terrestrial insects appear to be an important food source for the postlarvae and juvenile fishes which utilize this habitat as a nursery area (see Chapter 5).

## CHAPTER 5. COMMUNITY COMPONENTS: FISHES

### 5.1 INTRODUCTION

The tidal freshwater portion of Atlantic coast estuaries is a transitional zone between a typically freshwater fish fauna found above tidal influence and fauna characteristic of the oligohaline portion of the estuary. No fish species is known to be restricted to the tidal freshwater habitat. Instead, the fish community of tidal freshwater (summarized in Appendix B) is a complex and seasonally variable mixture of freshwater forms tolerant of low salinity conditions, typical estuarine residents, anadromous fishes on spawning runs and their juveniles, juvenile marine fish using the area as a nursery ground, and adult marine fish best considered seasonal transients (Figure 23).

Because the unconsolidated sediments and dense vegetation make sampling within the marsh difficult, most of our information on fishes of the tidal freshwater reaches of the estuary comes from trawl surveys in the main channels and beach seining in unvegetated shallows. As a result, much of the following discussion concerns the fishes of tidal freshwaters in general and is not restricted to those fishes that use the marsh directly. Where direct use has been observed, this distinction is made.

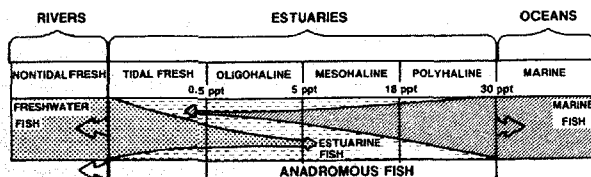


Figure 23. Distributions of different types of fishes by salinity zones. Modified from Lippson et al. (1979).

### 5.2 THE FAUNA: AFFINITIES AND NATURAL HISTORY OF IMPORTANT SPECIES

#### Freshwater Fishes

In tidal freshwaters, fish of freshwater affinity are particularly common. In fact, up to a salinity of approximately 3.5 ppt, freshwater fish often outnumber estuarine, anadromous, and marine species combined (Keup and Bayliss 1954). Species of freshwater fish found in tidal freshwaters generally occupy lentic (slow-flowing) habitats, such as lakes, ponds, and river backwaters, in nontidal freshwaters. In tidal freshwaters, freshwater forms are more often associated with shallows and vegetation than with deeper channels. Freshwater species characteristic of lotic habitats with fast flowing water and gravel substrates rarely extend their range into tidal freshwaters (Lippson et al. 1979).

The three families with the most species and individuals in tidal freshwater are the cyprinids (minnows, shiners, carps), centrarchids (sunfishes, crappies, bass), and ictalurids (catfishes). While a relatively large proportion of the catfish and sunfish populations in a given geographic area extends into tidal freshwater habitats, this is not the case for the minnows. As a group, minnows are much more common above the Fall Line in nontidal habitats.

Minnows are small, often schooling species, most abundant in the shore zone. Of this group, the spottail shiner, silvery minnow, satinfin shiner, and golden shiner are the most common. Many of the other smaller members of this group listed in Appendix B are best considered strays in tidal freshwaters because their occurrence there is sporadic. As a group the

minnows occupy midwater and benthic habitats. The carp and goldfish have been introduced widely from Asia and may be locally common in tidal freshwaters. Both species have broad niches; they are omnivorous in feeding habits and have wide tolerances for variations in dissolved oxygen, turbidity, and salinity.

As a group the sunfishes are most common in shallow, still waters containing some cover. The smaller members of the family in the genera Enneacanthus and Elassoma are invariably associated with vegetation and are most abundant in tidal and nontidal swamps (Wang and Kernehan 1979, Lee et al. 1980). The bluegill and largemouth bass are common in tidal freshwaters throughout the mid- and southeast Atlantic regions. The pumpkinseed is more common in the mid-Atlantic, while the redbreast and redear sunfishes, warmouth, and black crappie reach peak abundance in tidal freshwaters in the southeast. Juveniles of all these species are most abundant in the shallows, and larger fishes are found in deeper water. All but the smallest sunfishes are important to sports fishermen. As a result of their recreational value, many species have been introduced to areas outside their native range (see Appendix B).

Catfishes are bottom oriented and well adapted to feeding in turbid waters which often occur in tidal freshwater habitats. Here they locate their prey primarily by nonvisual means (i.e., by tactile and olfactory stimuli). They also tolerate conditions of low dissolved oxygen. Of the larger members of the genus Ictalurus, the white catfish, channel catfish, brown bullhead, and yellow bullhead are common. The smaller members of the genus Noturus are known as madtoms and are more abundant in nontidal freshwaters. Only the tadpole madtom is common in tidal freshwaters.

A number of other species of freshwater fish are resident in tidal freshwaters and are important there either because of their numerical abundance or their role as predators. Of the smaller species, the mosquitofish is particularly abundant along creek edges, in backwaters, and on the marsh surface. One or more of the darters and suckers are often common.

The darters reside in the shallows, the suckers in slightly deeper water. The pirate perch is locally common in the upper tidal freshwater habitat, particularly where the marsh and swamp are in close proximity. Gars, pickerels, and bowfin are resident predators whose abundance and activities probably affect the population structure of the smaller fish species using the tidal freshwater habitat.

#### Estuarine Fishes

The estuarine component of the tidal freshwater fish assemblage is composed of resident species that complete their entire life cycle in the estuary. These species are generally most abundant in lower, more saline portions of the estuary, but several extend their ranges into tidal freshwaters.

The cyprinodontids or killifishes are very abundant in tidal freshwater marshes where they occur in schools in the shallows and on the marsh surface at high tide. At low tide these small fishes congregate along marsh edges and also on the marsh surface in rivulets and tide pools. The two most common species in tidal freshwaters are the banded killifish and the mummichog (Raney and Massmann 1953; Hastings and Good 1977; Virginia Institute of Marine Science 1978; Lippson et al. 1979). These two species feed opportunistically, taking food items in proportion to their relative abundance in the environment (Baker-Dittus 1978; Virginia Institute of Marine Science 1978). Their diets are very similar and they sometimes even feed in mixed schools (Baker-Dittus 1978). While their niches appear broadly overlapping, the two species may reach peak abundance in different habitat patches. Hastings and Good (1977) suggested that the mummichog shows a preference for muddy substrate and the banded killifish for sandy areas. Killifishes are often used as bait by sports fishermen and are important forage fishes for numerous larger fishes which are of commercial or sport importance. Killifishes are also an important food item for most species of wading birds (see Chapter 7).

The bay anchovy and tidewater silver-side, small pelagic schooling fishes, are

important forage species for larger fishes of recreational or commercial interest. The tidewater silverside is most abundant spring through fall and is often more abundant in tidal freshwaters where it may breed than in salt water (Raney and Massmann 1953; Virginia Institute of Marine Science 1978; Lippson et al. 1979). Bay anchovy juveniles and adults enter tidal freshwater in spring to feed. In late spring adults return downstream to spawn in areas of >10 ppt salinity. Newly hatched larvae move upstream to oligohaline and tidal freshwater nursery areas in summer (Dovel 1971, 1981). Most anchovies return to the lower estuary to overwinter (Lippson et al. 1979; Dovel 1981).

Hogchokers and naked gobies are bottom-oriented estuarine residents whose young use tidal freshwater and oligohaline nursery grounds. Spawning in mesohaline portions of the estuary in midsummer, young of both species are transported upstream in the salt wedge to the upper estuary where they are common in the shallows through autumn. The species differ in their use of this habitat in cold weather. Hogchoker adults and juveniles may overwinter here, while naked gobies return downstream to adult habitat in the middle and lower estuary (Van Engel and Joseph 1968; Dovel et al. 1969; Lippson et al. 1979).

#### Anadromous Fishes

Anadromous fishes are those which ascend from an oceanic habitat to freshwater to spawn. Like the anadromous fishes, semianadromous forms ascend to freshwaters to spawn, but spend most or all of their lives within the estuary rather than the ocean. Many of these fishes are of considerable commercial importance in Atlantic coast estuaries. Characteristics of these fishes are summarized in Table 11.

Of the anadromous fishes, the clupeids (herrings and shad) are of major commercial importance. These fishes are captured on the upstream spawning runs in gill nets operated in tidal fresh and brackish waters. Except for hickory shad, the peak abundance of young of these species is in tidal freshwaters. In this nursery area, the juveniles feed heavily

on small invertebrates before migrating to the lower estuary or out to sea by late fall or early winter. While in the nursery area, these juveniles are important forage fishes for striped bass, white perch, catfishes, and others. Considerable research on the biology of the anadromous clupeids has been conducted by the various state agencies responsible for fisheries management and is summarized in their progress reports (Adams 1970; Sholar 1975; Loesch and Kriete 1976; Hawkins 1980; Curtis 1981; Loesch et al., undated).

The two species of sturgeons, once important commercially in east coast estuaries, were badly overfished and their numbers decimated by the turn of the century (Reiger 1977). In addition to declines due to overexploitation, small sturgeons of no economic value were purposely destroyed when they became entangled in and damaged the gill nets of herring and shad fishermen (Ryder 1890; Brundage and Meadows 1982). The shortnose sturgeon, probably never common, is now designated an endangered species, and the Atlantic sturgeon is relatively rare (Ryder 1890; Bigelow and Schroeder 1953; Reiger 1977). Because sturgeons are rare, relatively little is known of their specific habitat preferences for spawning and nursery areas. Both species of sturgeons spawn in nontidal and tidal freshwaters and the juveniles may remain in freshwater for several years (Vladykov and Greeley 1963; Brundage and Meadows 1982). Small commercial fisheries still exist for the Atlantic sturgeon in New York and the Carolinas (Reiger 1977).

Of all the fishes occupying tidal freshwaters at some time in their lives, probably none has received greater attention than the striped bass, a species of major commercial and sport importance (Figure 24). Though present along the entire Atlantic coast of the United States, spawning is largely restricted to three estuaries. Major tributaries of Chesapeake Bay account for approximately 90% of the striped bass spawned on the east coast, while the Hudson River, New York, and the Roanoke River, North Carolina, account for the remainder (Berggren and Lieberman 1977). In the mid-Atlantic, adult striped bass overwinter in the lower

Table 11. Characteristics of anadromous and semianadromous fishes of the Atlantic coast.

| Fish               | Spawning area   | Spawning temperature °C | Nursery ground   | Residence time of juveniles in tidal freshwater                        | Commercial use  | Reference  |
|--------------------|---|-------------------------|--|--|---|--|
| <u>Anadromous</u>  |   |                         |  |  |   |  |
| Alewife            | Small nontidal freshwater streams, also tidal fresh; primarily tributaries, on bottom   | 12-22.5                 | Tidal freshwater & oligohaline areas                       | Until late fall  | Fertilizer  | Wang & Kernehan 1979; Lippson et al. 1979                |
| Blueback herring   | In mid-Atlantic; tidal fresh & low brackish (to 2 ppt) tributary streams. In Southeast; river floodplains & backwaters, abandoned ricefields, main stream & tributaries | 15-24                   | Within 5 nautical miles of spawning areas                  | Until late fall  | Fertilizer; live-bait fishery                                   | Adams 1970; Christie & Walker 1982; Wang & Kernehan 1979 |
| American shad      | Nontidal & tidal freshwater in main stream; on shallow flats with relatively swift currents   | 12-20                   | Same general area as spawning area, or slightly downstream | Until late fall  | Food fish; eggs for caviar                                      | Massmann et al., 1952; Sholar 1977; Hawkins 1980         |
| Hickory shad       | Mid-Atlantic; tidal freshwater mainstream & lower portion of some tributaries on shoals. Southeast Atlantic; tributary streams, lakes & river floodplains               | 13-21                   | Brackish & marine waters                                   | Little; juveniles move to sounds & offshore waters soon after hatching | Food fish   | Adams 1970; Wang & Kernehan 1979; Hawkins 1980           |
| Sea lamprey        | Nontidal freshwater streams in rapidly flowing water; will use tidal freshwater if passage blocked  | 11-24<br>14-15.6 (peak) | Natal freshwater streams                                   | 3-4 years as ammocoete larvae  | None; a pest species  | Wang & Kernehan 1979                                     |
| Atlantic sturgeon  | Nontidal & tidal freshwaters, also oligohaline waters   | 14-18                   | Freshwater   | Up to 8 years  | Food fish; eggs for caviar                                      | Vladykov & Greelev 1963                                  |
| Shortnose sturgeon | Nontidal & tidal freshwaters  | 8-19                    | Upper estuary  | Up to 4 years  | Once used as food fish; endangered, cannot be legally harvested | Heidt & Gilbert 1981; Brundage & Meadows 1982            |

(continued)



Table 11. Concluded.

| Fish                   | Spawning area  | Spawning temperature °C           | Nursery ground  | Residence time of juveniles in tidal freshwater                                      | Commercial use                   | Reference                                      |
|------------------------|--|-----------------------------------|---|--|----------------------------------|--|
| Rainbow smelt          | Nontidal freshwater streams, brooks; tidal freshwater if progress blocked; main stream & tributaries | 8.9-18.3                          | Brackish & marine waters  | Little; juveniles move rapidly to sea  | Food fish                        | Scott & Crossman 1973; Kirchels & Stanley 1981 |
| Tomcod                 | Nontidal & tidal Freshwater streams  | 0-3.9                             | Oligohaline areas   | Little; mainly use brackish waters   | Food fish, recreational use only | Scott & Crossman 1973                          |
| Striped bass           | Tidal fresh & oligohaline (to 2 ppt) in mainstream; waters 2 m depth                                 | 10-23<br>15-18 (peak)             | Same as spawning area, also associated tributaries  | Until late summer  | Major food fish                  | Wang & Kernehan 1979; Lippson et al. 1979      |
| Atlantic salmon        | Nontidal freshwater  | Oct.-Dec. in New England & Canada | Nontidal freshwater   | None; juveniles only migrate through tidal freshwater                                | Food fish; recreational          | Scott & Crossman 1973                          |
| Threespine stickleback | nontidal & tidal freshwater, oligohaline waters  | 10-?                              | Tidal fresh & oligohaline   | Throughout summer  | None                             | Scott & Crossman 1973; Wang & Kernehan 1979    |
| <u>Semianadromous</u>  |  |                                   |   |  |                                  |  |
| White perch            | Tidal fresh & oligohaline (to 2 ppt), tributaries & main stream; shallows; also nontidal freshwater  | 10-20<br>14-18 (peak)             | Shallows downstream of spawning areas; mouths of tributary creeks & main stream, tidal freshwater | Slight downstream movement in summer, but may remain & overwinter in deeper channels | Food fish                        | Wang & Kernehan 1979; Lippson et al. 1979      |
| Yellow perch           | Mainly tidal fresh & oligohaline (to 2 ppt); less in nontidal fresh; tributaries                     | 6.8-12.5                          | Downstream of spawning area; lower portions & mouths of tributaries & main stream                 | Probably through fall  | Food fish                        | Wang & Kernehan 1979; Lippson et al. 1979      |
| Gizzard shad           | Mainly tidal freshwater, main stream & tributaries; also nontidal freshwater                         | 10-25<br>15-25 (peak)             | Tidal fresh & oligohaline, in shallows  | Probably through fall  | Little; considered a trash fish  | Wang & Kernehan 1979; Lippson et al. 1979      |




Figure 24. Striped bass, the most important sport and commercial fish utilizing tidal freshwater environments. Photograph by Dennis Allen, Belle W. Baruch Institute for Marine Science and Coastal Studies, University of South Carolina, Georgetown.

estuary and open ocean, returning to their natal streams in spring to spawn (Lippson et al. 1979). In Georgia, striped bass are entirely riverine, never entering coastal waters (Hornsby 1980). We have chosen to classify striped bass as anadromous because in the mid-Atlantic, the area of peak abundance, some proportion of the spawning population overwinters in the ocean.

Spawning occurs in tidal fresh and oligohaline waters in the main watercourse when temperatures exceed 10°C (50°F) early April at the latitude of Chesapeake Bay. Most adults return to estuarine waters after spawning. Juvenile striped bass preferentially inhabit nearshore zones within the tidal freshwater and oligohaline nursery area where food is denser than in channels and deeper waters (Boynton et al. 1981). Juveniles move gradually downstream as they grow.

Detailed studies on survival of juvenile striped bass and variation in year-class strength have demonstrated that the critical period is the larval stage. It is hypothesized that variation in food densities, primarily rotifers and copepod nauplii within the tidal freshwater and oligohaline nursery zone, may be the critical factor in determining year-class strength (Atlantic States Marine Fisheries Commission 1981). Apparently, strong year classes are correlated with cold winters and high spring runoff. It is thought that high runoff contributes nutrient and detrital influxes which favor high zooplankton densities, and thus high larval

striped bass survival (Lippson et al. 1979).

The only catadromous fish species in estuaries in this geographic area is the American eel. Eels spend nearly all their lives in fresh or brackish water, returning to the ocean in the region of the Sargasso Sea off Bermuda to spawn. Young eels return to the coast and enter estuaries, some ascending into nontidal freshwaters. Eels are ubiquitous throughout the estuary and are very common in the tidal freshwater reaches. They readily enter tidal marsh creeks and may move onto the marsh itself (Virginia Institute of Marine Science 1978, Kiviat MS; Lippson et al. 1979).

### Marine Fishes

Marine fishes spawn at sea and spend most of their lives in the marine habitat. They use estuaries either as nursery areas, in which case they are estuarine dependent, or as seasonal feeding grounds as adults. Many more marine fishes use the lower estuary than tidal freshwaters. Atlantic menhaden, spot, croaker, silver perch, weakfish, spotted seatrout, black drum, and the summer flounder are marine species whose young occupy nursery areas extending into tidal freshwater reaches during the warmer months (Massmann et al. 1952; Dovel 1971; Thomas and Smith 1973; Markle 1976; Virginia Institute of Marine Science 1978). In Georgia and Florida, snook and tarpon are dependent upon tidal freshwater and oligohaline nursery areas (Rickards 1968). Generally, these young-of-the-year, and adults of marine species as well, leave the estuary as temperature declines in the fall.

We have attempted to summarize these diverse patterns of habitat use in Table 12. The more common species for which adequate life history information is available are arranged by affinity group on the basis of their use of tidal freshwaters.

### 5.3 COMMUNITY STRUCTURE

#### Relative Abundance

The relative abundance of fish species in tidal freshwaters is best

Table 12. Patterns of use of tidal freshwater habitat by fishes.

| Affinity group  | Pattern of habitat use    | Examples  |
|-----------------|---------------------------|---|
| I. Freshwater   | Resident                  | Pumpkinseed<br>Tessellated darter<br>Redfin pickerel<br>Longnose gar<br>Largemouth bass |
|                 | Spawn elsewhere           | Some catfish<br>Most suckers  |
| II. Estuarine   | Resident                  | Mummichog<br>Tidewater silverside   |
|                 | Nursery area              | Hogchoker<br>Naked goby   |
| III. Anadromous | Nursery area              | American shad<br>Alewife<br>Striped bass  |
|                 | Migratory only            | Hickory shad<br>Rainbow smelt   |
| IV. Marine      | Nursery area              | Spot  |
|                 | Feeding ground for adults | Mullet  |

assessed from comparable data collected at a series of sites. In Table 13 the most common fishes from ten studies are arranged by rank abundance. The eight species listed for each study account for between 80% and 99% of all fishes captured in these investigations. While differences exist in sampling methodology and proportion of the annual cycle covered, some generalizations are possible. Overall, freshwater species outnumber all others. Estuarine and migratory forms (anadromous and semianadromous) are about equally abundant. Marine fishes are the least common group in tidal freshwaters.

The coverage in this table on a latitudinal basis is relatively complete except for North Carolina. Only the Cape Fear, New, and White Oak Rivers in the southern portion of this state have tidal freshwater marshes comparable to those of the other states. Unfortunately, the survey data from the tidal freshwater portion of these three river systems are inadequate to include in this table. Biogeographic observations from Table 13 are discussed in Section 5.7.

## Diversity

Seasonal diversity in tidal freshwaters in the mid-Atlantic generally peaks in late summer and early fall when the young of freshwater, estuarine, anadromous, and marine forms are still on the nursery ground (Merriner et al. 1976, Lipton and Travelstead 1978). In the southeast, the diversity peak appears to be later - in fall or winter (D. Holder, Department of Natural Resources, Georgia Game and Fish, Waycross, pers. comm.; Hornsby 1982). Few data sets exist from which to compare diversity of fishes along a salinity gradient. The data of Merriner et al. (1976) from bimonthly trawl samples in the Pinakatan River, Virginia, showed more species at the saline end of the gradient (20 species, mean salinity 16.3) than at the oligohaline-seasonally fresh end (11 species, mean salinity 4.3). Similarly, Dahlberg (1972) found a decrease in fish species richness from the mouth of the Newport River, Georgia, as his sampling extended into freshwater. No readily discernable differences existed in the diversities of collections of fishes made at two times by beach seine in mesohaline ( $H^1 = 1.80, 1.62$ ) and tidal freshwater reaches ( $H^1 = 2.20, 0.94$ ) of the James River, Virginia (Lipton and Travelstead 1978). In summary, it appears that the tidal freshwater fishes are less diverse than in more saline portions of the estuary.

## 5.4 FUNCTION OF TIDAL FRESHWATER MARSH FOR FISHES

### Spawning Location

The tidal freshwater marsh itself is a spawning ground for several species of fishes (Table 14). The shallow water marsh edges, channels, and tidal impoundments are spawning areas for a large number of other species. The only obligate marsh spawners are the two killifishes, the banded killifish, and mummichog (Table 14). These two species also breed in higher salinity marshes. The use of the marsh as a spawning site is a facultative use by the remaining marsh spawners; they also breed in the shallows in both tidal

Table 13. Numerically dominant fishes in tidal freshwaters, New York to Georgia.

| Rank           | Hudson R. NY            | Woodbury Ck., NJ     | Delaware R. tributaries | Potomac R. VA               | Rappahannock River, VA | Pamunkey R., VA      | James River VA                | Winyah Bay drainage, SC          | Savannah R. oxbow, creek | Savannah R. mainstream | Altamaha R. oxbow          | Altamaha R. mainstream     |
|----------------|-------------------------|----------------------|-------------------------|-----------------------------|------------------------|----------------------|-------------------------------|----------------------------------|--------------------------|------------------------|----------------------------|----------------------------|
| 1              | blueback herring        | mummichog            | white perch             | white perch                 | Atlantic menhaden      | blueback herring     | spottail shiner               | largemouth bass                  | striped mullet           | striped mullet         | black crappie              | channel catfish            |
| 2              | white perch             | banded killifish     | mummichog               | Atlantic menhaden           | blueback herring       | satinfin shiner      | spot                          | pirate perch                     | redbreast sunfish        | redbreast sunfish      | bluegill                   | hogchoker                  |
| 3              | tesselated darter       | silvery minnow       | banded killifish        | gizzard shad                | mummichog              | spottail shiner      | white perch                   | warmouth                         | spotted sucker           | gizzard shad           | redbreast sunfish          | redbreast sunfish          |
| 4              | banded killifish        | alewife              | tidewater silverside    | threadfin shad              | tidewater silverside   | tesselated darter    | threadfin shad                | banded killifish                 | redear sunfish           | spotted sucker         | warmouth                   | flathead & small catfish   |
| 5              | spottail shiner         | blueback herring     | hogchoker               | brown bullhead              | white perch            | American shad        | tidewater silverside          | yellow bullhead                  | bluegill                 | bowfin                 | pirate perch               | brown bullhead             |
| 6              | goldfish                | pumpkin-seed         | bay anchovy             | alewife                     | satinfin shiner        | banded killifish     | mummichog                     | bowfin                           | gizzard shad             | largemouth bass        | tadpole matom              | carpsucker species         |
| 7              | pumpkin-seed            | brown bullhead       | pumpkinseed             | spot                        | striped bass           | alewife              | gizzard shad                  | striped mullet                   | bowfin                   | American shad          | Florida gar                | white catfish              |
| 8              | American shad           | white perch          | bluegill                |                             | banded killifish       | tidewater silverside | striped bass                  | brown bullhead                   | largemouth bass          | bluegill               | gizzard shad               | bluegill                   |
| sample size    | 9,260                   | 12,143               | 41,025                  | 4,546                       | 1,500                  | 6,000                | 6,319                         | 464                              | unknown                  | unknown                | 4,140                      | 11,611                     |
| sample period  | Sum                     | Sum, Fall            | Spr-Fall 1969-1970      | Spr-Fall 1976               | Sum-Fall, 1951         | Summers, 1949-1951   | seasonally 1976-1951          | Spr-Sum 1982                     | seasonally               | seasonally             | 11-31-79                   | 10-4-80                    |
| place zone     | shore zone              | shore zone           | shore zone              | channel                     | shore zone             | shore zone           | shore zone & marsh interior   | entire width creeks, ditches     | shore zone               | shore zone             | entire oxbow               | entire river width, 4.3 ha |
| sample method  | seine                   | seine                | seine                   | gill net, fyke net, D-traps | seine                  | seine                | seine, fyke net, minnow traps | gill net, plankton net, rotenone | electro-shock            | electro-shock          | rotenone                   | rotenone                   |
| number species | 18 +                    | 17                   | 43                      | 26                          | 32                     | 36                   | 37                            | 39                               | 33                       | 29                     | 45                         | 39                         |
| source         | Perl-mutter et al. 1967 | Hastings & Good 1977 | Smith 1971              | Powell 1977                 | Massman et al. 1952    | Massmann et al. 1952 | VIMS 1978                     | N. Roark pers. comm.             | Hornshy 1982             | Hornshy 1982           | D. Holder pers. comm. 1982 | Holder 1982                |

\*N. Roark, S.C. Wildlife and Marine Resources Department, Charleston, SC.

Table 14. Fishes reported to spawn in tidal freshwater. (Compiled from Lippson et al. 1979; Wang and Kernehan 1979; Christie and Walker 1982; Curtis 1982; Anonymous.)

| Marsh             | Shallows                         | Channels or shoals<br>away from shore | Tidal<br>impoundments                      |
|-------------------|----------------------------------|---------------------------------------|--|
| Banded killifish  | Golden shiner                    | American shad                         | Largemouth bass                            |
| Mummichog         | Satinfin shiner                  | Blueback herring <sup>c</sup>         | Northern pike                              |
| Mosquitofish      | Spottail shiner                  | Alewife                               | Blueback <sup>b</sup> herring <sup>b</sup> |
| Eastern mudminnow | Silvery minnow                   | Hickory shad <sup>c</sup>             | 20 others <sup>b</sup>                     |
| Bluegill          | Tessellated darter               | Striped bass                          |  |
| Pumpkinseed       | Tidewater silverside             | Gizzard shad                          |  |
| Carp              | Yellow perch                     |                                       |  |
| Redfin pickerel   | White perch <sup>b</sup>         |                                       |  |
| Chain pickerel    | Hickory shad <sup>b</sup>        |                                       |  |
|                   | Blueback herring <sup>b</sup>    |                                       |  |
|                   | Atlantic needlefish <sup>a</sup> |                                       |  |

<sup>a</sup>Reported to spawn in this habitat in Potomac River, Virginia. Generality of tidal freshwater spawning unknown.

<sup>b</sup>in the southeast region

<sup>c</sup>in mid-Atlantic region

and nontidal freshwaters. Those species using the shallows may spawn just off the edge of the marsh, often in association with submerged vegetation. The presence of marshes is probably of little consequence for the breeding activities of the channel spawners. The relative importance of tidal impoundments as spawning locations is poorly known. These habitats are rather common from the Cape Fear River, North Carolina, south through Georgia. Since Curtis (1982) reported the finding of the eggs of 20 species in an abandoned ricefield on the Cooper River, South Carolina, it is likely that these habitats will be important spawning locations.

#### Primary Habitat for Resident Species

The tidal freshwater marsh and associated shallows and waters provide year-round food and shelter for adults and juveniles of resident species. Resident fishes are primarily freshwater species and may or may not spawn in tidal freshwaters. This group includes the following common fishes: longnose gar, American eel, redfin and chain pickerels, carp, goldfish, silvery minnow, golden shiner, satinfin shiner, spottail shiner, white and creek

chubsuckers, white and channel catfish, brown bullhead, banded killifish, mummichog, mosquitofish, redbreast sunfish, pumpkinseed, bluegill, largemouth bass, black crappie, and tessellated darter.

#### Nursery Zone and Juvenile Habitat

The role as a nursery zone for the young of nonresident adults (Table 15) is a particularly important function of tidal freshwater marshes and associated shallows. The broad zone at the tip of the salt wedge (i.e., the freshwater-saltwater interface) is often the region of maximum primary and secondary productivity within the estuary (Dovel et al. 1969; Cronin and Mansueti 1971). The hydraulics of the salt wedge can act to concentrate the larval stages within the upper portion of the estuary near the tidal freshwater zone. In addition, it is in this same river reach that tidal freshwater and oligohaline marshes occur. The often extensive vegetated zone of these marshes provides shelter to small fishes and an additional feeding ground rich in benthic invertebrates, algae, and detritus.

Dovel (1971, 1981), in studying the

Table 15. Fishes using tidal freshwaters as nursery grounds.

| Species              | Affinity group |         |            |
|----------------------|----------------|---------|------------|
|                      | Anad-romous    | Ma-rine | Estu-arine |
| Alewife              | +              |         |            |
| American shad        | +              |         |            |
| Atlantic menhaden    |                | +       |            |
| Atlantic sturgeon    | +              |         |            |
| Bay anchovy          |                |         | +          |
| Blueback herring     | +              |         |            |
| Gizzard shad         | +              |         |            |
| Hogchoker            |                |         | +          |
| Naked goby           |                |         | +          |
| Shortnose sturgeon   | +              |         |            |
| Southern flounder    |                | +       |            |
| Spot                 |                | +       |            |
| Striped bass         | +              |         |            |
| Tidewater silverside |                |         | +          |
| White perch          | +              |         |            |
| Yellow perch         | +              |         |            |

ichthyoplankton of the Patuxent River, Maryland, and the Hudson River, New York, formulated the concept of the critical zone of the estuary, an area encompassing that portion of the estuary with salinities between 0 and 10 ppt (Figure 25). Dovel considered this region critical since it is within this area that the survival and strength of each year class of most species of anadromous fishes is determined. Dovel further pointed out that this critical zone is variable in location and extent since it is affected by both freshwater runoff and tidal changes.

The tidal freshwater marsh and associated shallows are also important habitat for the juveniles of resident freshwater species listed in the previous section. The South Carolina Wildlife and Marine Resources Department compared three sets of abandoned ricefields and adjacent tidal creeks during two summers. On an areal basis, over 80% of all fish collected were taken in ricefields. Ninety-two percent of 0- to 4-inch gamefish (largemouth bass, redbreast sunfish, warmouth, pumpkinseed) were captured in ricefields. Larger fish, six inches and greater, were more numerous

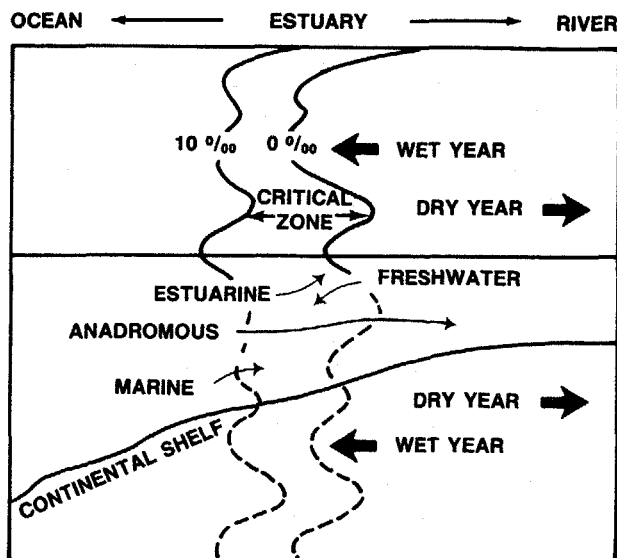


Figure 25. Concept of movement of estuarine-dependent fish larvae through the low-salinity critical zone and toward the ocean as the fish grow. The movements of individual fish (\*) show a gradually changing relationship to the salt front, which results in a downstream shift of nursery zones for succeeding stages of development (from Dovel, 1981).

in the creeks (Curtis 1982).

Estuaries are believed to be important nursery grounds because they are (1) rich in food and (2) low in predators. The second portion of this explanation is not entirely accurate for tidal freshwaters. While tidal freshwaters lack large marine predators, freshwater predators are abundant (see Section 5.5 below). Tidal freshwaters may act as an important nursery ground because juveniles are found in the extreme shallows and larger predatory fishes in deeper waters, as suggested from the South Carolina data above. Juveniles may also select habitats with high stem densities (marsh surface and/or vegetated shallows) where the foraging efficiency of fish predators is reduced (Vince et al. 1976, Crowder and Cooper 1979).

## 5.5 TROPHIC ASSOCIATIONS

The diets of fishes recorded from tidal freshwater marshes are given in

Appendix B. Wherever possible, published information was sought from studies undertaken in this habitat. The dietary information appears in as much detail as was given in the original citation, and dietary items are listed in order of decreasing importance for a species.

A number of generalizations are possible from these data. First, most fish pass through several ontogenetic feeding stages. The striped bass is a good example. The postlarvae are planktivorous. Juveniles begin to take larger food including a range of benthic invertebrates. Adults continue to take some invertebrates, but are mainly piscivorous (see Appendix B). Such changes are a function of both growth and maturation of the feeding apparatus and capabilities as well as changes in habitat. Secondly, many fish are opportunistic, without strict food preferences. Instead, they tend to feed on locally and seasonally abundant food resources within an appropriate size range, switching to other items as food availabilities change.

The tidal freshwater marsh has an abundance of small crustaceans, immature insects, and annelid worms (see Chapter 4). Crustaceans (including amphipods, ostracods, cladocerans, mysids, and copepods) and insect nymphs and larvae are important foods for nearly all the smaller fishes and many of the larger ones that use this habitat. Annelid worms (oligochaetes) are apparently not a major dietary item in this habitat, possibly because they tend to be infaunal rather than epibenthic. Alternatively, they may be more important than they appear to be due to a lack of hard chitinous parts which would appear in gut contents. They may be thus underestimated in food habit studies.

Despite the abundance of algae and plant detritus in this habitat, few species of fish feed directly on these resources. Those whose guts do contain appreciable quantities of these items include gizzard shad, striped mullet, silvery minnow, golden shiner, blacknose dace, marsh killifish, and hogchoker (Appendix B). More generally, these abundant resources of detritus and algae are made available to fish through intermedi-

ate steps in the food chain, specifically through the small crustacea and immature insects.

The most abundant fishes which prey on small fishes in tidal freshwater marshes include largemouth bass, longnose gar, American eel, redbfin pickerel, chain pickerel, bowfin, warmouth, black crappie, and striped bass. Wading birds, kingfishers, certain ducks, terns, and gulls take small fishes in the shallows. Ospreys feed both on the marsh at high tide and in less turbid waters next to the marsh where they take larger fishes from coves, tidal creeks and the mainstream (see Chapter 7 and Appendix D).

It appears from these observations that the abundant primary production of the marsh system is channeled through a host of small invertebrate consumers of plant detritus and algae to numerous small and medium-sized fishes and then to a smaller number of top predators, including predaceous fishes, birds (Chapter 7), and mammals (Chapter 8).

## 5.6 SEASONALITY

The trophic patterns described above are seasonal in nature. The anadromous and semianadromous fishes are among the earliest spawners. Their young begin to use the tidal freshwater nursery area early in the spring, often before the freshwater fishes spawn. Other early arrivals are the juveniles of winter spawning marine fishes including the croaker and spot. As the waters warm, the freshwater species begin their reproductive season and more juveniles are found in the shallows. The resident killifishes spawn in midsummer. Thus, there are sequential arrivals of juveniles in this nursery area. Invariably, the greatest number of individuals and of species are observed in summer and fall in the mid-Atlantic (Merriner et al. 1976; Lipton and Travelstead 1978).

As temperatures decline in the late fall in this region, fish populations decline. The juveniles of the anadromous, marine, and estuarine species (except for the killifishes) move downstream to overwinter in the lower estuary or to return

to the ocean. The freshwater residents tend to move to deeper waters where the temperatures are slightly higher and less variable. Some resident killfishes may burrow in silty sediments within the marsh (Kiviat MS) or move to deeper waters (Fritz et al. 1975). In the mid-Atlantic the shallows are largely deserted in the winter, and ice may cover the marsh. Despite species-specific variations in the relative abundance, community-wide population levels are less variable seasonally in the southern portion of our geographic coverage (Figure 26).

### 5.7 BIOGEOGRAPHY

The geographic area covered by this community profile is large, and there are evident differences in the fish communities in the northern and southern portions. Marine biogeographers have long recognized that on the Atlantic coast Cape Cod, Massachusetts, and Cape Hatteras, North Carolina, are boundary areas separating coastal regions with distinguishable water masses, floras, and faunas (Marshall 1951; Pielou 1979; Whitlatch 1982). Similarly, North Carolina seems to be a transition area in the distribution patterns of freshwater fishes, with a number of species terminating either northern or southern ranges at this latitude

(Jenkins et al. 1971; Lee et al. 1980). Examination of Table 13 suggests real differences in the fish communities of the mid-Atlantic (Hudson River to James River) and the Southeast (South Carolina and Georgia). Based on Appendix B, Table 11, and Table 13, the following generalizations regarding latitudinal differences in fish communities in tidal freshwaters can be made:

1. Some species, largely restricted to nontidal freshwaters in the mid-Atlantic, are common in tidal freshwaters in the Southeast (bowfin, warmouth, pirate perch, banded sunfish).
2. Some species present in both areas use different spawning habitats in the two regions (hickory shad, blueback herring).
3. Juvenile sciaenids (drums) extend into tidal freshwaters in the mid-Atlantic, but apparently not in the Southeast.
4. There is a greater tendency for some marine species to penetrate freshwater in the Southeast (striped mullet, southern flounder).
5. There is less pronounced seasonal change in fish density in the Southeast.
6. As a result of human modification of the environment, there exists in the Southeast a rather unique habitat (the abandoned ricefield, analogous to a tidal impoundment) which appears to be intensively used as spawning and juvenile habitat.

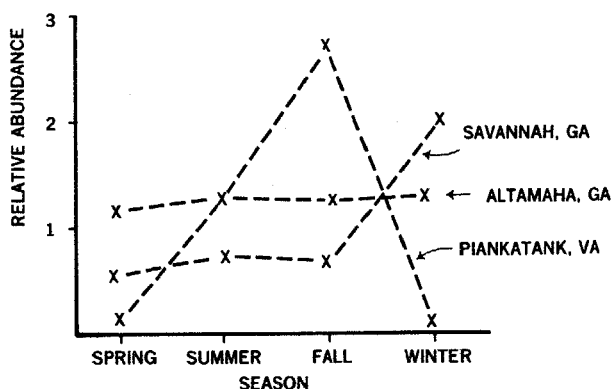


Figure 26. Comparison of seasonal variation in total fish numbers in three river systems. (Relative abundance in arbitrary units because of difference in sampling methods. Data from Holder, pers. comm.; Hornsby 1982; Merriner et al. 1976).



## CHAPTER 6. COMMUNITY COMPONENTS: AMPHIBIANS AND REPTILES

Much literature exists concerning the amphibians and reptiles of freshwater lakes, ponds, rivers, streams, swamps, and marshes. This literature, however, rarely mentions tidal freshwater wetlands as a habitat for these two groups of organisms. For example, Behler and King (1979) list a total of 283 species of amphibians and reptiles for North America. Only one of these is listed as inhabiting tidal freshwater marshes. We feel that this represents the fact that many biologists fail to recognize tidal freshwater wetlands as a distinct community type, and not the fact that there is an absence of fauna in this community.

Included in our compilation are 102 species: 22 salamanders, 28 frogs and toads, 18 turtles, 6 lizards, and 28 snakes (Appendix C). Two reasons account for this large number of species: (1) the large geographic region covered and (2) the many reptiles and amphibians using nontidal freshwater habitats that can also use tidal freshwater habitats. Many species of amphibians, especially those which live in the terrestrial environment as adults, must breed in permanent water and also spend their larval stages there. These species have not been included in Appendix C because the literature did not specifically identify them from tidal freshwater habitats.

### 6.1 SPECIES COMPOSITION

Salamanders are generally rare or uncommon in tidal freshwater wetlands. Mudpuppies, sirens, and amphiumas are uncommon in northern marshes, becoming more common to the south. Frogs and toads are much more common in tidal freshwater wetlands than salamanders.

River turtles (e.g., painted turtle,

river cooter, Florida cooter) are by sight the most conspicuous members of the herpetofauna of tidal freshwater wetlands. These turtles are abundant in almost all river drainages in the Southeastern United States. The turtles reported from mid-Atlantic tidal freshwater wetlands are a diverse group, ranging from very rare species such as the false map turtle, introduced at the Tinicum marshes near Philadelphia, to the ubiquitous snapping turtle. The wood turtle is a northern species, occasionally found in the high marsh. Arndt (1977) stated that in the wet sedge meadows he surveyed along the Delaware Bay the bog turtle was the most common reptile found. Once considered an endangered species, the bog turtle is now recognized as being secretive rather than rare (Arndt 1977). Eastern box turtles are usually considered to be terrestrial. We have found a surprising number of references which record box turtles as being found occasionally to commonly in tidal freshwater wetlands (McCormick 1970; Arndt 1977; McKenzie and Barclay 1980).

Diamondback terrapins are brackish and salt water turtles. They often enter the tidal freshwater reaches of estuaries. Once hunted extensively for food, the populations of these turtles were rapidly decimated (McCaughey 1945). Between 1880 and 1900 approximately 23,000 kg (50,000 lb) of meat were harvested annually from Maryland alone. By 1920 the harvest was 373 kg (823 lb). With legal protection from indiscriminate harvesting, the take increased to 2,600 kg (5,800 lb) by 1935 (McCaughey 1945). A major factor in the continued increase in this species has been the loss of a market due to changing public tastes (McCaughey 1945). Currently terrapin is considered a high-priced delicacy in many parts of Maryland; however, overall public demand is still low.

Lizards and lizard-like reptiles are the least common group of reptiles in the tidal freshwater wetlands. Those species listed in Appendix C are most often found in tidal swamps, shrub marshes, and high marsh where vegetation is high enough for them to escape inundation. The American alligator was once abundant throughout coastal plain rivers and marshes in the Southeast. Their populations declined drastically due to over exploitation. Following protection, alligator populations have increased rapidly, but the species remains on the list of threatened species (Federal Register 1980). Alligators are found in tidal freshwater marshes and swamps from North Carolina to Florida. They are more common in the southern portion of this range. Although alligators use tidal freshwater wetlands, they are found in a variety of other wetland habitats.

Three species of watersnakes, Nerodia (formerly Natrix), appear to be the most abundant snakes in tidal freshwater wetlands. These snakes (plain-bellied, northern, and banded watersnakes) make use of the low marsh, high marsh, and tidal swamps. They also use a wide variety of other wetland habitats. Cottonmouth moccasins are found from the south shore of the James River southward. The many reports of this species from other portions of the Chesapeake Bay are probably sightings of Nerodia which are mistaken for the cottonmouth (McCauley 1945).

There are no species of amphibians or reptiles included here which are confined solely to tidal freshwater wetlands. All are capable of using a wide variety of wetland and terrestrial habitats.

## 6.2 LATITUDINAL DISTRIBUTION

Chesapeake Bay is a region where many species reach their distributional limits and can be used as a dividing line for distinguishing a northern and southern herpetofauna. Southern species (e.g., cottonmouth moccasin) are at the northern edge of their range, and northern species (e.g., bog turtle) are at the southern edge of their range. Musick (1972a) lists 41 species which reach their northern distributional limit around the Chesapeake

Bay and another nine species which reach their southern limit.

Reasons for this separation are based on the change in winter climate between northern and southern areas. Tidal freshwater wetlands in New England, Delaware Bay, and Chesapeake Bay are subjected to much more severe winters than tidal freshwater wetlands from North Carolina southward. The northern marshes are often frozen and covered by snow for prolonged periods. Freezing temperatures are infrequent and of short duration along the southern Atlantic coast. Reptiles and amphibians, being both ectothermic (cold-blooded) and incapable of long distance migration, are the vertebrate group most affected by this latitudinal change in climate. As a result we see that the species diversity of this group is greatly reduced in northern regions in comparison to southern regions. Of the species listed, 25 are reported from tidal freshwater wetlands in New England and 83 are given for the wetlands of Georgia.

## 6.3 DAILY AND SEASONAL VARIABILITY

The temporal variability exhibited by amphibians and reptiles is probably greater than that shown by birds and mammals. This temporal variation is manifested as daily and seasonal activity cycles. Most amphibians and reptiles hibernate during the winter months, often seeking a hibernaculum which may be located some distance from the nearest wetland (Cagle 1942, 1950; Gibbons 1970; Ernst 1971, 1976). Kiviatt (1978b) cataloged the following species of tidal freshwater reptiles which commonly use muskrat lodges or burrows for their winter quarters: snapping turtle, musk turtle, mud turtle, spotted turtle, bog turtle, wood turtle, false map turtle, pond slider, painted turtle, and northern water snake. In southeastern Pennsylvania, Ernst (1971, 1976) found that most turtles using wet, nontidal sedge meadows along the Susquehanna River are active only from April to September. Daily activity cycles are also well developed and are dependent on air and water temperature (Cagle 1942, 1950; Ernst 1971, 1976; Arndt 1977). Turtles, especially those in the genera Chrysemys and Clemmys are rarely active

until the ambient temperature reaches 10° C or higher. If the temperature goes above 34° C, many of these same turtles will become inactive, seeking cool areas. Similar patterns of winter and daily activity are noted for frogs, toads, and snakes (Noble 1954; Orr 1971). Salamanders of the family Plethodontidae are adapted to cold waters with high oxygen levels and hence might be more active in the winter than the other species of reptiles and amphibians listed in Appendix C.

animal matter from tiny insects to medium-sized mammals and birds (Appendix C). One important exception to this generalization are the turtles in the genus *Chrysemys*. While young, these turtles are carnivorous. As they mature, they switch to a diet which is almost completely vegetable matter (Ernst and Barbour 1972). This change in diet may cause the total biomass of these species' populations to reach very high values, on the order of 200 to 500 kg/ha (Table 16). Only fish and the tiger salamander have population biomass densities which exceed those of herbivorous turtles (Iverson 1982). Most carnivorous mammals and birds have population standing stock biomasses which are 10 to 100 times less than that of these turtles (Table 17). Although these estimates are based on studies done

#### 6.4 ECOLOGICAL RELATIONSHIPS

Most tidal freshwater amphibians and reptiles are primary or secondary carnivores. They feed on a wide variety of

Table 16. Population densities (numbers/ha) and standing stock biomass (kg/ha) of selected species of turtles and various other vertebrate groups. Data are modified from Iverson (1982), Tables 1 and 2. O = Omnivorous, C = Carnivorous, H = Herbivorous.

| Species or group | Habitat | Food habits | Density | Population biomass |
|------------------|---------|-------------|---------|--------------------|
| Snapping turtle  | marsh   | C           | 1.2     | 9.1                |
| Snapping turtle  | pond    | C           | 59      | 181                |
| Mud turtle       | creek   | O           | 81+     | 26                 |
| Musk turtle      | pond    | O           | 80      | 8.4                |
| Musk turtle      | lake    | O           | 150     | 10.2               |
| Painted turtle   | lake    | O           | 49      | 11.2               |
| Painted turtle   | pond    | O           | 571-591 | 28-102             |
| Spotted turtle   | pond    | O           | 40-80   | 3.2-8.7            |
| Bog turtle       | bog     | O           | 123     | 10.9               |
| Bog turtle       | swamp   | O           | 140     | 12.9               |
| Chicken turtle   | pond    | O           | 40      | 8.2                |
| River cooter     | spring  | H           | 170     | 384                |
| Florida cooter   | spring  | H           | 154     | 311                |
| River cooter     | pond    | H           | 5.2     | 4.0                |
| Pond slider      | pond    | O           | 58-361  | 27-283             |
| Pond slider      | river   | O           | 190     | 40                 |
| Softshell        | river   | C           | 42      | 19                 |
| Large mammals    | -       | H           | -       | 280                |
| Small mammals    | -       | H           | -       | 100                |
| Large mammals    | -       | C           | -       | 1                  |
| Small mammals    | -       | C           | -       | 1                  |
| Birds            | -       | O,C         | -       | 1                  |
| Snakes           | -       | C           | -       | 5                  |
| Frogs            | -       | C           | -       | 27                 |
| Salamanders      | -       | C           | -       | 21                 |
| Fish             | -       | C           | -       | 477                |

Table 17. Efficiency of secondary production by various species of animals. Data adapted from Pough (1980), Table 3.

| Species                | Efficiency (%) |      |
|------------------------|----------------|------|
|                        | Gross          | Net  |
| <u>Warm-blooded</u>    |                |      |
| Cottontail rabbit      | 0.74           | 0.83 |
| Deer mouse             | 0.98           | 1.09 |
| Meadow vole            | 2.10           | 3.00 |
| Savannah sparrow       | -              | 1.10 |
| Long-billed marsh wren | 0.35           | 0.50 |
| <u>Cold-blooded</u>    |                |      |
| Red-backed salamander  | 39             | 48   |
| Southern toad          | -              | 49   |
| Northern watersnake    | 20-35          | -    |
| Corn snake             | -              | 86   |

in ponds, streams, and nontidal freshwater marshes, they are probably comparable to the value in tidal freshwater wetlands.

High population biomass does not necessarily imply that the energy flow through the population is also large. A result of ectothermy is that high biomass can be supported with a low level of energy flow if the organisms are efficient at utilizing what they consume (Pough 1980). It has been shown that the gross and net efficiency of secondary production (i.e., the efficiency of an organism in converting what it eats into body mass) of amphibians and reptiles is 10 to 100 times greater than that of birds and mammals (Table 17). Hence the biomass of herbivorous turtles may become large and be supported by a low level of energy flow through the entire population. A management consequence of this point is that it may take a long time for the populations to reach high levels. If the populations are exterminated from an area, it will take many years for them to recover (Iverson 1982). The effect of amphibian and reptile populations on the structure, function, and energy flow within wetlands is poorly understood and should be studied more in the future.



## CHAPTER 7. COMMUNITY COMPONENTS: BIRDS

### 7.1 INTRODUCTION

Tidal freshwater wetlands provide a varied habitat for birds. Of the different types of coastal wetlands, tidal freshwater wetlands are among the most structurally diverse. Structural diversity is provided by the broad-leaved plants characteristic of the low marsh, tall grasses of the high marsh, the intermediate canopy provided by the shrub zone, and the high canopy found in tidal freshwater swamps.

Tidal freshwater wetlands harbor a higher diversity of birdlife than structurally simpler wetland types such as salt or brackish water marshes. Low marsh and adjacent exposed mudflats are used by shorebirds and rails. The grasses and sedges characteristic of higher elevations in the marsh are similar to grassland or savanna habitats and support an abundance of seed-eating species. Tidal channels and pools provide habitat for wading birds. Waterfowl use the open water areas in addition to the marsh surface itself. Shrubs and trees found in the high marsh and along the upland-marsh ecotone provide habitat for a large number of arboreal birds. These arboreal birds can often be found feeding in or over the marsh proper.

The few surveys which have been conducted in tidal freshwater wetlands reveal a diverse assemblage of birds. Kiviat (1978a) observed 142 species of birds which used the tidal freshwater marshes along the Hudson River. The Hamilton marshes on the Delaware River in New Jersey supported 64 species of birds during the summer (Hawkins and Leck 1977). McCormick (1970) reported 246 species from the region of the Tinicum marshes near Philadelphia. Wass (1972) listed 109 species as being found in the freshwaters

and swamps from the lower Chesapeake Bay. He did not, however, refer directly to tidal freshwater marshes. Domenic Ciccone (Refuge Manager, Mason Neck National Wildlife Refuge, Lorton, Virginia; pers. comm.) cited 76 bird species from the tidal freshwater marshes at Mason Neck on the upper Potomac River. An additional three species were listed as upland species which frequently entered the marsh. Wass and Wilkins (1978) found 129 species using a tidal freshwater marsh which had been built by the Army Corps of Engineers on dredgespoil in the James River. Harold Olson (Refuge Manager, Presquile National Wildlife Refuge, Hopewell, Virginia; pers. comm.) stated that 83 species of birds are commonly seen in the tidal freshwater marshes at Presquile. P. E. Young (Outdoor Recreation Planner, Georgia Coastal National Wildlife Refuge Complex, Savannah, Georgia; pers. comm.) provided an exhaustive list of 215 species which are known to utilize tidal freshwater wetlands in Georgia. Of these species, 64 are mostly limited to tidal marshes; the remaining 151 species use the tidal swamps and upland forests which border the tidal marsh. Sandifer et al. (1980) listed 76 birds which inhabit the palustrine, nonforested wetlands of the South Carolina and Georgia coasts. They also listed 122 species from forested palustrine wetlands.

Based on information obtained from the literature and limited field surveys conducted by T. J. Smith, we have compiled a list (Appendix D) of 280 species of birds which use tidal freshwater wetlands for feeding, breeding, roosting, or other activities. We have included rare and abundant species. The most common species, or those which are most dependent on tidal freshwater wetlands, are discussed here.

The birds of tidal freshwater wetlands have been divided into seven groups for the purposes of this volume. The distinction as to group membership was made on the basis of trophodynamics or on the method employed by a particular species in procuring its food (hawking, diving, probing). The seven groups are: floating and diving waterbirds, wading birds, rails and shorebirds, birds of prey, gulls and terns, arboreal birds, and ground- and shrub-dwelling birds. These groups are not meant to represent guilds in an ecological sense, rather they are intended to show very general affinities between groups and provide for ease of discussion.

## 7.2 FLOATING AND DIVING WATERBIRDS

This group of 44 species is comprised primarily of members of the waterfowl family (Anatidae) plus gallinules, coot, pelicans, grebes, double-crested cormorant, and anhinga. Because of their economic and recreational importance, waterfowl are the most studied and best understood of the wetland avifauna, but characterization of their utilization of wetland habitats remains difficult. Shaw and Fredine (1956) inventoried the wetlands of the United States and rated them according to their value to this group. Many areas rated as having high waterfowl use at that time no longer support even small populations. An example is the greatly reduced use of the Susquehanna Flats region of the upper Chesapeake Bay during the past 20 years. This can be related to a dramatic decrease in the amount of submerged aquatic vegetation (Bayley et al. 1978). Lynch (1968) stated ". . . cases of consistently heavy exploitation of these coastal wetlands (referring to all types of wetlands) by waterfowl are almost overshadowed by instances of their partial or intermittent use or even casual abandonment."

As an example of the variable nature of waterfowl use of differing wetland types and of different wetlands of the same type, we present three years of annual mid-winter waterfowl survey data for Virginia (Table 18). This survey is conducted in early January, across the entire country to provide baseline data on trends in waterfowl populations and on changes in habitat use. Virginia is divided into 19

survey units which we have arranged along a gradient of saline to freshwater. Patterns of use between years, between differing salinities, and among units of the same salinity are striking (Table 18). The Pamunkey, Mattaponi, and Chickahominy Rivers all have large acreages of tidal freshwater marshes and swamps. Only the Pamunkey is used substantially by geese, often having more than 10,000 individuals, while the Chickahominy has less than 100. The greatest use by dabbling ducks of tidal freshwater marshes also occurs along the Pamunkey but is highly variable. Over a three-year period, January populations in the Pamunkey fluctuated by a factor of four. The Mattaponi River marshes, which are less than five kilometers from the Pamunkey, receive little use by dabbling ducks. Tidal freshwater marshes along these two rivers appear, visually, to be identical (T. J. Smith, personal observation). Causes for disparities in usage are unknown but may be related to subtle habitat differences, historical factors, microclimatological differences between sites, disturbance, or some other causes.

These data also indicate other important points in the use of wetlands by waterfowl. Dabbling ducks and geese (especially Canada geese) appear to be most closely tied to tidal freshwater wetlands (Figure 27). Diving ducks and mergansers are found in tidal freshwater habitats but are much more common in oligohaline and brackish wetlands. Sea ducks are almost never found in tidal freshwaters, being most abundant in brackish and saline environments. In more northerly areas where tidal freshwater wetlands are in closer proximity to brackish and salt marshes, the diving and sea ducks occur more regularly in the freshwater areas.

Of the various types of coastal marsh and wetland habitats, Shaw and Fredine (1956) rated shallow, tidal freshwater marshes as the most important habitat for ducks, geese, and swans. Stewart (1962) provided one of the most comprehensive discussions of wintering habitat use by waterfowl. In the upper Chesapeake Bay region, thirteen wetland habitats were delineated, two of which were tidal freshwater marsh systems. These two habitat types (estuarine river marshes and fresh



Figure 27. Late autumn mixed assemblages of Canada geese and ducks in tidal freshwater marshes of the Pamunkey River, Virginia. This photograph was taken from an aircraft approximately 200 feet in the air.

estuarine bay marshes) comprised only 4.82% of the entire study area. Dabbling ducks were obviously selecting tidal freshwater marshes in place of other available wetland habitats (Table 19), especially early in the autumn. Green-winged teal were the most selective; in some months one quarter of these birds were found in tidal marshes comprising only one-twentieth of the total wetland area. Mallards, American black ducks, and American wigeon were also selective, but not to the extent of green-winged teal (Table 19).

Diving ducks such as canvasback, red-head, scaup, bufflehead, common goldeneye, and ruddy ducks were highly selective for freshwater and oligohaline estuarine bay habitats (Stewart 1962). These species do utilize tidal freshwater marshes but were not as common there as in the open-water bays (Stewart 1962).

The seasonal pattern of waterfowl use in tidal freshwater marshes is most likely determined by a combination of food availability, food quality, and weather conditions. The vegetation of tidal freshwater marshes provides an abundant source of high energy foods when waterfowl need them most, i.e., immediately following their southward migration when energy stores are depleted and prior to the northward flight when energy reserves must be built up. During the winter months when a bird's maintenance requirements must be met, lower quality foods available in brackish and saline environments are suitable. Additionally, at northern locations tidal freshwater wetlands freeze over in the winter and food plants are not available; the waterfowl are forced to move to more brackish wetlands or to migrate to areas further south.

The seeds and rhizomes of annual and perennial sedges, rushes, grasses, and broad-leaved herbs appear to be favored foods of most waterfowl. Those species most commonly eaten include threesquare, softstem bulrush, saltmarsh bulrush, rice cutgrass, knucklegrass, halberdleaf tear-thumb, dotted smartweed, Walter's millet, dwarf spikerush, squarestem spikerush, fragrant umbrellasedge, and wildrice. It appears that these middle to upper intertidal marsh species are more important food items than are the seeds and rhizomes of the broad-leaved species of the low marsh (Stewart 1962; Conrad 1966; Kerwin and Webb 1971; Perry and Uhler 1981). However, exceptions to the above generalization do occur. Perry and Uhler (1981) reported that approximately one third of the food by volume of the wood ducks from the James River in Virginia was arrow-arum. They also stated that Canada geese occasionally fed on pickerelweed. Stewart (1962) listed arrow-arum as important in the diets of Canada geese, mallards, black ducks, and wood ducks from the upper Chesapeake region. Yellow waterlily is an important food of ring-necked ducks in the upper Chesapeake Bay (Stewart 1962).

The great diversity of foods available to and eaten by waterfowl in tidal freshwater wetlands indicates the value of this habitat type to them (Perry and Uhler 1981). A notable feature of the food habits of waterfowl is the opportunistic



Table 18. Distribution of waterfowl in various regions of Virginia during early January 1978-1980. Regions are arranged on a gradient of salinities, from tidal saline to tidal freshwater. Data provided by Fairfax H. Settle, District Biologist, Virginia Commission of Game & Inland Fisheries. TR = Trace.

|                                     | Saline  |                   |                                |                                       |                                       | Brackish |                  |                         |               |
|-------------------------------------|---------|-------------------|--------------------------------|---------------------------------------|---------------------------------------|----------|------------------|-------------------------|---------------|
|                                     | Mobjack | Chinco-<br>teague | Virginia<br>barrier<br>islands | Lower<br>eastern<br>shore,<br>bayside | Upper<br>eastern<br>shore,<br>bayside | Poquoson | Hampton<br>Roads | Lower<br>James<br>River | York<br>River |
| Whistling swan                      |         |                   |                                |                                       |                                       |          |                  |                         |               |
| 1978                                | 711     | 1100              | TR                             | TR                                    | 400                                   | 0        | 0                | 0                       | 159           |
| 1979                                | 464     | 900               | TR                             | 100                                   | 200                                   | 0        | 0                | 25                      | 77            |
| 1980                                | 461     | 300               | 0                              | 200                                   | 900                                   | 0        | 0                | 0                       | 46            |
| Canada geese, snow geese, and brant |         |                   |                                |                                       |                                       |          |                  |                         |               |
| 1978                                | 317     | 11700             | 17000                          | 7700                                  | 3800                                  | 515      | 249              | 450                     | 318           |
| 1979                                | 260     | 2300              | 8800                           | 7100                                  | 1700                                  | 10       | 114              | 204                     | 187           |
| 1980                                | 460     | 5600              | 7800                           | 6600                                  | 2400                                  | 358      | 363              | 34                      | 51            |
| Dabbling ducks                      |         |                   |                                |                                       |                                       |          |                  |                         |               |
| 1978                                | 492     | 9400              | 14900                          | 1100                                  | 1700                                  | 546      | 322              | 61                      | 983           |
| 1979                                | 346     | 11900             | 10400                          | 1100                                  | 1200                                  | 255      | 5482             | 155                     | 231           |
| 1980                                | 309     | 8600              | 5400                           | 2200                                  | 3200                                  | 461      | 710              | 286                     | 309           |
| Diving ducks                        |         |                   |                                |                                       |                                       |          |                  |                         |               |
| 1978                                | 10666   | 1400              | 11100                          | 3100                                  | 3700                                  | 585      | 2972             | 1804                    | 5332          |
| 1979                                | 10585   | 1000              | 4600                           | 3100                                  | 4200                                  | 588      | 2963             | 355                     | 2496          |
| 1980                                | 2700    | 300               | 2700                           | 4800                                  | 10500                                 | 1031     | 2253             | 1050                    | 2007          |
| Sea ducks                           |         |                   |                                |                                       |                                       |          |                  |                         |               |
| 1978                                | 1903    | 200               | 2000                           | 100                                   | 800                                   | 22       | 101              | 220                     | 21            |
| 1979                                | 1035    | 300               | 1000                           | 1000                                  | 100                                   | 5        | 5                | 0                       | 5             |
| 1980                                | 819     | 100               | 1000                           | 600                                   | 600                                   | 1067     | 88               | 10                      | 24            |

Table 19. Percentage of total species population present in the upper Chesapeake Bay, observed in tidal freshwater habitats, estuarine river marshes, and fresh estuarine bay marshes. (Tabulated from data in Stewart 1962.) NR = Not reported.

| Species           | Oct. | Nov. | Dec. | Jan. | Feb. | March |
|-------------------|------|------|------|------|------|-------|
| Whistling swan    | 0    | 3    | TR   | 0    | NR   | 1     |
| Dabbling ducks    |      |      |      |      |      |       |
| Mallard           | 13   | 17   | 14   | 12   | NR   | 9     |
| Black duck        | 16   | 9    | 4    | 4    | NR   | 6     |
| Green-winged teal | 52   | 30   | 24   | 16   | NR   | 36    |
| American wigeon   | 4    | 15   | TR   | 0    | NR   | TR    |

| Lower Rappa-hannock River | Freshwater |          |            |                   |           |                    |                |                 |                           |
|---------------------------|------------|----------|------------|-------------------|-----------|--------------------|----------------|-----------------|---------------------------|
|                           | Reedville  | Back Bay | Hog Island | Upper James River | Presquile | Chickahominy River | Pamunkey River | Mattaponi River | Upper Rappa-hannock River |
| 383                       | 555        | 2490     | 0          | 35                | 0         | 27                 | 0              | 1               | 986                       |
| 611                       | 224        | 5048     | 0          | 50                | 0         | 0                  | 0              | 1               | 706                       |
| 158                       | 330        | 3810     | 30         | 35                | 0         | 29                 | 0              | 0               | 531                       |
| 4979                      | 420        | 12380    | 3968       | 8013              | 7857      | 0                  | 12072          | 1091            | 12584                     |
| 2250                      | 0          | 22935    | 1750       | 1619              | 2953      | 60                 | 6425           | 1100            | 16232                     |
| 1250                      | 563        | 25790    | 3134       | 5104              | 9495      | 0                  | 6790           | 185             | 16179                     |
| 387                       | 291        | 21135    | 5493       | 1578              | 2658      | 4482               | 17432          | 139             | 4318                      |
| 201                       | 193        | 3162     | 1318       | 2396              | 102       | 5123               | 5031           | 1035            | 3739                      |
| 1126                      | 272        | 20975    | 3466       | 6583              | 4342      | 7250               | 20284          | 512             | 6104                      |
| 6701                      | 2244       | 440      | 0          | 160               | 722       | 5176               | 14             | 67              | 56                        |
| 11022                     | 583        | 0        | 100        | 270               | 0         | 2506               | 0              | 0               | 25                        |
| 9773                      | 1212       | 340      | 0          | 167               | 87        | 3246               | 61             | 18              | 35                        |
| 22                        | 244        | 0        | 0          | 0                 | 0         | 0                  | 0              | 0               | 0                         |
| 512                       | 30         | 0        | 0          | 0                 | 0         | 0                  | 0              | 0               | 0                         |
| 1084                      | 550        | 0        | 0          | 0                 | 0         | 0                  | 0              | 0               | 0                         |

feeding and consequently the wide diversity of items eaten. Perry and Uhler (1981) examined 115 gizzards from eight species of waterfowl and found 136 different food items. Ten American black ducks ate 51 types of food while five American wigeon consumed 21 different foods (Table 20). Other examples of marsh omnivores are the American coot, common gallinule, and purple gallinule which feed on the leaves and seeds of sedges, rushes, spikerushes, wildrice, and pondweeds. They also take a large number of aquatic insects, tadpoles, snails, frogs, and small fish.

Perry and Uhler (1981) reported that two hooded mergansers taken from the upper James River, Virginia, fed exclusively on alewives. Johnny darters and American eels are eaten by the hooded merganser in the upper Chesapeake Bay (Stewart 1962). Common mergansers were reported to feed on pumpkinseed sunfish and yellow perch along

the tidal freshwater wetlands of the Potomac River, Virginia (Stewart 1962). Loons, pelicans, cormorants, and anhingas are also fish eaters. Gallinules and grebes consume a broad range of aquatic invertebrates and vertebrates. During the fall, grebes and gallinules will eat the seeds of numerous marsh plants such as wildrice, sedges, and rushes (Terres 1981).

Few waterfowl breed in tidal freshwater wetlands of the mid- and south Atlantic coasts. Only wood ducks, and to a lesser extent American black ducks and mallards, commonly use these wetlands for breeding habitat. Stotts and Davis (1960) found that 65% of the nests of American black ducks were located in upland areas often hundreds of yards from the nearest water. Only 17% of the nests were in the marsh and these were located on elevated sites above the high-tide line. Once the

Table 20. Breadth of diet of selected species of waterfowl from tidal freshwater wetlands. Calculated from data presented in Stewart (1962) and Perry and Uhler (1981).

| Species           | Number examined | Number of animal foods | Number of plant foods | Food items/bird |
|-------------------|-----------------|------------------------|-----------------------|-----------------|
| Canada goose      | 3               | 0                      | 11                    | 3.67            |
| Wood duck         | 8               | 1                      | 25                    | 3.25            |
| American wigeon   | 5               | 3                      | 18                    | 4.20            |
| Green-winged teal | 29              | 10                     | 46                    | 1.93            |
| Mallard           | 38              | 10                     | 68                    | 2.05            |
| Black duck        | 10              | 11                     | 40                    | 5.10            |
| Pintail           | 20              | 7                      | 48                    | 2.75            |
| Northern shoveler | 1               | 3                      | 5                     | 8.00            |
| Hooded merganser  | 2               | 1                      | 0                     | 1.00            |

eggs have hatched, the brood moves to the nearest wetland. Although brood rearing may occur in a number of habitats, it seems that sedge, cattail, and bulrush marshes are favored (Bellrose 1975). Availability of cover is the most important criterion for brood-rearing areas since ducklings feed on aquatic insects, not vegetation. Wood ducks are tree-cavity nesters and their breeding activity is restricted to freshwater swamps (tidal and nontidal) and wooded uplands. They will often nest over one mile from the nearest water. Favored species which provide suitable cavities include cypress, sycamore, sweet gum, willow, and red maple. Once the eggs have hatched, the brood is immediately lead to the nearest marsh. The tidal freshwater wetlands along the western shore of the Chesapeake Bay, such as along the Pamunkey and Mattaponi Rivers in Virginia, are used extensively for brood rearing by this species (Smith, personal observation), as are similar areas throughout the mid- and south Atlantic (anonymous reviewer).

Loons, grebes, pelicans, gannet, mergansers, cormorant, anhinga, and gallinules comprise the remainder of the floating and diving waterbird group. Of these, only the common and hooded mergansers, pied-billed grebe, gallinules, coot, and anhinga are found with regularity in tidal freshwater marshes and swamps (Stewart

1962; Perry and Uhler 1981). The remaining species are most abundant in tidal freshwater when it lies in the vicinity of large areas of brackish or salt marsh. Pied-billed grebes, gallinules, and coots occasionally nest in the marsh, choosing high marsh sites with plentiful sedges and reeds for constructing their floating nests.

### 7.3 WADING BIRDS

Fifteen species of herons, egrets, ibises, and bitterns make up this familiar group of marsh birds. These species are commonly seen during the summer throughout the Atlantic coastal region. Only the limpkin and wood stork are restricted in range, being found south of South Carolina. The great blue heron (Figure 28) is the only species found during winter in the northern parts of the Atlantic coast. The other species migrate southward in the winter. Along the southern portions of the coast, waders are present year-round. These birds make heavy use of the tidal channels, creeks, and ponds found throughout the low and high marshes. They are also found commonly along the banks of watercourses in tidal swamps and salt marshes.

Fish, from small minnows and silversides to catfish, are preferred prey.



Figure 28. The great blue heron feeds in tidal freshwater marshes throughout the year.

Other food items include: crayfish, snails, frogs, lizards, and snakes. Occasionally herons and bitterns consume some warm-blooded prey items such as mice and shrews or even young birds. Limpkins have a highly specialized diet consisting almost entirely of snails.

Green herons and bitterns nest in tidal freshwater marshes. Green herons build nests of sticks in vegetation low to the ground. Bitterns use sedges and grasses to construct nests low over the water. Breeding colonies of herons use a wide variety of trees and shrubs to support their nests, and sometimes nest on the ground in dense vegetation. The actual location of the nest site is not critical to these birds as they will fly long distances between heronry and feeding grounds (Kushlan 1977; Maxwell and Kale 1977). During the summer when these waders are raising young, their fish prey is most abundant within the marsh (see Chapter 5). The food which the waders gather from tidal freshwater marshes is undoubtedly important to the maintenance of adults and to the growth and survival of their young.

#### 7.4 RAILS AND SHOREBIRDS

At least 35 species of shorebirds and rails make extensive seasonal use of the high marsh, low marsh, and especially of the associated tidal flats. Hawkins and Leck (1977) observed killdeer, spotted sandpiper, sora rail, and American woodcock in tidal freshwater marshes in New Jersey during the summer. The woodcock was confirmed as nesting in the wildrice/arrow-arum zone of this wetland. The other three species were believed to have nested but nests were never found. McCormick and Somes (1982) observed a number of species of sandpipers and rails at Oldmans Marsh, also in New Jersey. Greater yellowlegs were observed year-round, common snipes and dunlins during winter and in migration, king rails in the summer, and large numbers of least sandpipers, pectoral sandpipers, and Virginia rails during summer and migrations. Lesser yellowlegs were seen only during migration. Fifty percent or more of the total sightings of these eight species, summed over all habitats surveys, were made in tidal freshwater marshes (McCormick and Somes 1982). King rails are one of the few species of birds to be active during winter months in the tidal freshwater wetlands of the upper Chesapeake Bay (Meanley 1975). King rails remain active despite snow and ice covering the marsh surface. Peak abundance of soras occurs during fall migration at tidal freshwater wetlands along the entire Atlantic coast (Webster 1964, Meanley 1965).

Primary foods of these species include freshwater worms, crayfish, snails, and mollusks. In fact, they will eat almost any invertebrate organisms found in the upper few centimeters of the sediment surface (Baker and Baker 1973; Schneider 1978). During their fall migrations, surprising numbers of shorebirds make extensive use of the seeds of marsh plants such as wildrice, three-square, halberdleaf tearthumb, dotted smartweed, redroot sedge, rice cutgrass, and many other marsh plants. Many shorebirds are present only during the fall migration when the seed supply is maximum. An interesting note is the utilization of wildrice by rails. During autumn migration large numbers of soras (and possibly

other rails) gather to feed on the seeds of this abundant marsh plant (Webster 1964; Meanley 1965). We have observed flocks of several hundred soras feeding on wildrice seeds in tidal freshwater marshes along the Chickahominy River (Smith, personal observation). During the month-long period in the fall when wildrice seeds are ripening, they may comprise 90% of the sora's diet (Webster 1964).

## 7.5 BIRDS OF PREY

Hawks, falcons, eagles, osprey, owls, vultures, and the loggerhead shrike form this group of 23 predatory or carrion-eating birds. These species are at the top of the wetlands' food pyramid and so were never abundant. Recently, some species of birds of prey have suffered rapid and drastic declines in population size because of pollution, habitat loss, and, most importantly, chlorinated hydrocarbon pesticides (Henny et al. 1974). Of this group the southern bald eagle and peregrine falcon are officially listed as endangered (Federal Register 1980). Swallow-tailed kites and Cooper's hawks are proposed for inclusion on South Carolina's endangered and threatened species lists, respectively (Gauthreaux et al. 1979, quoted in Sandifer et al. 1980). Additionally, the barn owl, great-horned owl, merlin, Mississippi kite, and loggerhead shrike are proposed for special-concern status by South Carolina. All of these species have suffered large declines in population size in the South Carolina coastal zone in recent years.

Southern bald eagle populations appear to have stabilized in the past decade. Breeding eagles are found along tidal freshwater stretches of the Potomac River (Lipson et al. 1979). In South Carolina, areas of impounded marsh, many of which are tidal freshwater habitats, are apparently very important for nesting eagles (Sandifer et al. 1980).

Northern harriers (marsh hawks) and American kestrels are common in tidal freshwater marshes, especially in winter. Red-shouldered and red-tailed hawks are common permanent residents. Cooper's hawks are more likely to be found in river swamps. American swallow-tailed kites

prefer the ecotone between forested and nonforested habitats. They are most often found in the region where the tidal freshwater marsh grades into upland forest or tidal swamp.

Populations of osprey are recovering from their pesticide-caused declines of the 1960's. Ospreys are common along many stretches of the Atlantic coast. Breeding ospreys use tidal freshwater wetlands around the Delaware Bay (Hawkins and Leck 1977), Chesapeake Bay (Henny et al. 1974), and along the Georgia Bight (Sandifer et al. 1980). Henny et al. (1974) reported the observation that nesting ospreys use man-made structures (e.g., navigation buoys, towers) almost as much as natural structures. This habit appears to be more prevalent in the Maryland portions on the bay. In Virginia, ospreys are more prone to use trees such as cypress to hold their nests (Henny et al. 1974).

Ospreys and bald eagles are highly dependent on tidal marshes for the production of fish, their primary prey. Marsh hawks are also very dependent on tidal wetlands. All three of these raptors can use wetlands along the entire estuarine salinity gradient, and so are not restricted to tidal freshwaters. Of the other birds of prey in this group none are completely dependent on tidal freshwater marshes since they all can exploit a variety of other habitats, both wetland and upland.

## 7.6 GULLS, TERNS, KINGFISHERS, AND CROWS

Included in this group of 20 species are gulls, terns, crows, and kingfishers. Gulls are present during winter and during migration. Common and Forster's terns are present in the summer and during migration. Fish and American crows, laughing gulls, ring-billed gulls, and the belted kingfisher can be found year-round. Herring gulls and great black-backed gulls are common winter residents of coastal saltwater areas which often range up the estuary to tidal freshwater regions. Glaucous and Iceland gulls are reported from the vicinity of the Tinicum Marsh near Philadelphia, Pennsylvania. McCormick (1970) reported that these gulls are attracted by garbage dumps which are

close to these marshes. This may not reflect true use of the tidal freshwater wetlands by these species.

Tidal creeks, channels, and pools in the marsh are used for hunting fish. The belted kingfisher, American crow, and fish crow breed in tidal freshwater wetlands.

### 7.7 ARBOREAL BIRDS

This is the largest group, comprising 90 species. Flycatchers and swallows are the most important species in this group. Stewart and Robbins (1958) reported that flocks of swallows numbering into the tens of thousands could be seen over tidal freshwater marshes in the upper Chesapeake Bay during fall and spring migrations, evidently feeding on the abundant insect fauna of the marsh. Sandifer et al. (1980) noted that swallows were important to tidal freshwater wetlands in South Carolina and Georgia for similar reasons. We have commonly observed flycatchers feeding over tidal freshwater wetlands in Virginia (Hoover and Smith, personal observations). Species such as eastern kingbirds and great-crested flycatchers will perch in trees or shrubs along the upland border of the marsh in search of prey. When an insect is spotted flying over the marsh, the bird darts out to capture it. Both swallows and flycatchers are important insectivores in the marsh. Many of the other species listed in this group are birds of the ecotonal community between the marsh and upland. The wood warblers have mostly been reported from tidal freshwater marshes and swamps during migration. While these warblers are in transit between summer and winter quarters, these wetlands may provide important temporary habitat. The arboreal birds as a group are the least dependent on tidal freshwater marshes for their survival.

### 7.8 GROUND AND SHRUB BIRDS

Fifty-three species of birds are included in this group which is composed of the emberizids and fringilids (sparrows, juncos, finches, blackbirds, wrens, and several other species). The seeds of the high marsh plants which are important to other groups are also the staple diet

of these species. Ten species are recorded as breeding in tidal freshwater marshes, including ring-necked pheasant, red-winged blackbird, American goldfinch, rufous-sided towhee, savannah sparrow, grasshopper sparrow, tree sparrow, chipping sparrow, field sparrow, swamp sparrow, and song sparrow (Meanley and Webb 1963; Hawkins and Leck 1977). Large flocks of red-winged blackbirds, dickcissels, and bobolinks create a spectacular sight in wildrice marshes when they congregate during early autumn. Flocks numbering into the tens of thousands are common. The timing of the arrival of these large flocks coincides with seed set by the wildrice. It takes only a few days for these birds to consume most of the crop and then move to another marsh. Bobolinks were referred to as ricebirds in the last century by plantation owners in Georgia and South Carolina. These birds with their voracious appetites inflicted heavy losses on the rice crops.

Of the birds in this group, marsh (long-billed) wrens and sedge (short-billed marsh) wrens are most dependent on tidal freshwater marshes. Short-billed marsh wrens are most abundant in brackish and saline environments, though they are common in tidal freshwater marshes. Short-billed marsh wrens are considered a regionally endangered species in New Jersey (Hientzleman 1971).

### 7.9 ENERGY FLOW AND AVIAN COMMUNITY DYNAMICS

Wiens (1973) suggested three possible roles for birds in ecosystems: (1) they may directly effect the ecosystem by influencing the flow of nutrients and/or energy, (2) by acting as controlling factors, they may help maintain stability in the ecosystem without playing a major role in nutrient and/or energy flows, and (3) they may simply be frills living off the excess production of the ecosystem and having no influence on it whatsoever. There have been few studies on the role of birds on energy and nutrient flows in ecosystems of any type to test Wien's ideas.

The role of birds in nutrient cycling has not been studied in tidal freshwater wetlands. Bedard et al. (1980) examined

the effects of seabirds on nutrient concentrations within the St. Lawrence River estuary. The effect of importing nutrients to the estuary from outside sources by seabirds was negligible compared to the amount of nutrients already present in the system. Manny et al. (1975), McColl and Burger (1976), and Onuf et al. (1977) presented data to show that on a localized scale birds may be quite important. In these three studies, birds (Canada geese, Franklin's gulls, and herons, respectively) were shown to be important by importing nitrogen, phosphorus, potassium, and organic carbon to wetland systems. Manny et al. (1975) and Onuf et al. (1977) were able to show that the imported nutrients led to increased levels of primary production. Onuf et al. (1977) presented additional evidence to show elevated secondary production in regions receiving nutrient inputs by herons. The input of nutrients led to increased nitrogen content of the plants (mangroves in this instance) which made them more palatable to herbivores. On a local scale then, birds can be an important vector in nutrient flow.

In tidal freshwater marshes migratory waterfowl and shorebirds and the large flocks of blackbirds and rails could possibly act as nutrient exporters since they feed in the wetlands and then leave. If colonially nesting species were to develop a colony in or near a marsh, this could certainly provide for an input of nutrients.

The role of birds in the energy flow of marshes has likewise received little attention. Hawkins and Leck (1977) examined the breeding bird fauna in three tidal freshwater marsh habitats in New Jersey. These included a cattail marsh, high marsh, and low marsh. Breeding bird biomass in these marsh habitats was estimated to be 0.012-0.017, 0.006, and 0.007 g dry wt/m<sup>2</sup>, respectively. The energy flow through the breeding bird component of this system was estimated using measured weights of birds present in the marsh and converting to energy using standard metabolic equations. Energy flow was reported as 0.037-0.050, 0.015, and 0.021 kcal/m<sup>2</sup>/day in each of the wetland types studied, respectively. Over the 60-day breeding season this represented 2.82-3.00, 0.90, and 1.26 kcal/m<sup>2</sup>. Day et

al. (1973) examined the energy flow of the entire salt marsh/ shallow bay region of Barataria Bay in Louisiana. These authors reported an average yearly standing crop of 0.044 g dry wt/m<sup>2</sup> for the avian component of the system. This value is slightly higher than what Hawkins and Leck reported for only the common breeding birds in a tidal freshwater marsh. When the nonbreeding birds, uncommon breeding birds, and the juvenile birds which are produced are included in the calculations, the annual biomass of birds in tidal freshwater marshes will probably be higher than in salt or brackish marshes. Day et al. (1973) reported that total consumption by the birds amounted to 7.33 g dry wt/m<sup>2</sup> for the year. A portion of the bird's consumption is returned to the marsh surface as feces. This amounted to 2.20 g dry wt/m<sup>2</sup>/yr. Respiration accounted for 5.11 g dry wt/m<sup>2</sup>/yr, and the remaining 0.022 g dry wt/m<sup>2</sup>/yr was production by the birds. Day et al. (1973) state that certain groups of birds, especially the dabbling ducks, may be ten times more abundant in nearby freshwater marshes. Energy flow through the avifauna of tidal freshwater marshes may be somewhat higher than in brackish and salt marshes.

Although the flow of energy through the avian component of tidal freshwater wetlands represents only a small portion of the overall energy flow, birds can exert other influences on the system. Reed (1978) studied the effect of grazing by snow geese on tidal freshwater marshes along the St. Lawrence River in Canada. He found that increasing grazing pressure resulted in greater primary production by three-square, the dominant plant. Hence grazing facilitated energy flow through the entire system. Along the mid-Atlantic coast, however, snow geese are much more common in salt marshes. They can drastically reduce primary production and cause changes in species composition of the marsh vegetation (Lynch et al. 1947; Smith and Odum 1981; Smith 1983). Canada geese have been reported to cause temporary, local loss of vegetation from tidal freshwater wetlands through overgrazing (Smith, personal observation). Thus, organisms which account for only small fractions of the total energy flow may have more important impacts on the system than energy flow alone would suggest.

## CHAPTER 8. COMMUNITY COMPONENTS: MAMMALS

### 8.1 SPECIES OCCURRENCE

The 45 species of mammals that we have found to be reported from tidal freshwater marshes (Appendix E) range from abundant, almost ubiquitous species such as the Virginia opossum, to relatively rare or localized species such as the nine-banded armadillo. In this section we have chosen to focus only on the common or ecologically important species. Due to the lack of published studies restricted to tidal freshwater marshes, regional occurrences listed in Appendix E should not be construed as comprehensive.

A variety of mammals utilize the tidal freshwater marsh as year-round residents (Table 21a). All of these species have the following characteristics: (1) they are capable of obtaining all of their nutritional needs from within the tidal freshwater habitat (note that these species are either herbivorous or omnivorous), (2) they have a fur coat which is relatively impervious to water, and (3) they have the ability to nest (and hibernate in more northern areas) within the marsh either in a submerged lodge or a nest elevated on vegetation. A variety of other species are unable to exist in the tidal freshwater marsh habitat on a permanent basis, but make periodic feeding forays into the marsh (Table 21b).

Of the species listed in Appendix E and Tables 21a and 21b, those which appear to be most dependent upon the tidal freshwater marsh habitat include the river otter, muskrat, nutria, mink, eastern raccoon, marsh rabbit, and marsh rice rat. This does not imply, of course, that these species do not use alternate habitat such as swamps, river bottom floodplains, and freshwater streams.

Table 21a. Examples of mammals commonly found in tidal freshwater marshes as year-round residents.

---

|                 |                 |
|-----------------|-----------------|
| Star-nosed mole | Meadow vole     |
| Marsh rabbit    | Nutria          |
| Beaver          | Eastern raccoon |
| Marsh rice rat  | River otter     |
| Muskrat         | Mink            |

---

Table 21b. Examples of mammals which make forays into tidal freshwater marshes for feeding purposes, but which are not considered permanent residents.

---

|                               |                   |
|-------------------------------|-------------------|
| Virginia opossum              | Red and gray fox  |
| Least and short-tailed shrews | Striped skunk     |
| Big brown bat                 | Bobcat            |
| House mouse                   | White-tailed deer |
| Norway rat                    |                   |

---

Comparisons of mammal species diversity between tidal freshwater marshes on one hand and saline marshes, nontidal freshwater marshes and swamps on the other, have generally not been made. We suspect that species diversity is significantly higher in tidal freshwater marshes than in saline marshes; however, data for comparison with nontidal freshwater and upland habitats are generally lacking for the east coast.

### 8.2 ROLES IN MARSH ECOLOGY

Unfortunately, not much is known about the ecological interactions between



the various species of mammals in tidal freshwater marshes. Most information which is available comes from research in the wetlands of Louisiana or the oligohaline stretches of east coast marshes. Neither habitat is directly comparable to tidal freshwater marshes. For this reason much of the information which follows in this section should be regarded as either extrapolations or guesswork based on information from better studied habitats.

In reviewing the following material two points should be remembered. (1) The process of herbivory is probably important both directly as an impact on the structure of the tidal freshwater plant community and indirectly through its effect on substrate morphology and integrity. (2) The higher trophic levels (predators) are probably not as important to the structure and functioning of the tidal freshwater marsh community.

#### Herbivores

Weller (1978) states that the activity of herbivorous animals is the most important factor, after fluctuations in water level, in structuring plant communities in nontidal freshwater wetlands. In tidal freshwater wetlands this is also probably true with only tidal action itself being more important. A large number of the mammals which are found in tidal freshwater wetlands are herbivorous (Appendix E). Small mammals such as mice in the genus Peromyscus fall into this trophic category. The white-tailed deer also feeds on the leaves and stems of wild rice, cattails, and other wetland plants (Figure 29). However, herbivorous muskrats, nutria, and beavers influence wetland vegetation to the greatest extent.

Muskrats are found in a variety of marsh types; from nontidal freshwater marshes of the Midwest to tidal salt-marshes of the Atlantic and Gulf coasts. Tidal freshwater marshes dominated by sweetflag, arrow-arum, and wild rice are considered favored habitat for muskrats along the Atlantic coast (McCormick and Somes 1982). Threesquare and cattail marshes along the eastern seaboard are also considered prime muskrat habitat (McCormick and Somes 1982). Wass and Wilkins (1978) reported high muskrat




Figure 29. White-tailed deer feeding in a Virginia tidal freshwater marsh. Photograph by Michael Dunn.

densities (2.25 active houses/ hectare) in a tidal freshwater marsh dominated by burmarigold on the James River. In Louisiana muskrats appear to be most abundant in brackish and oligohaline marshes in which threesquare rushes (Scirpus americanus and S. olneyi) are the dominant plants (Palmisano 1972).

Surprisingly, the muskrat is not found in the coastal marshes of Georgia and most of South Carolina, although it occurs in the piedmont regions of both states. The more southern distributed muskrat, the round-tailed muskrat (Neofiber alleni), occurs inland in south Georgia (as close to the coast as the Okeefeenokee Basin). It would not be surprising to find this muskrat eventually extending its range into the tidal freshwater habitat along the Georgia coast.

Muskrats feed extensively on the shoots, roots, and rhizomes of threesquares, cattail, sweetflag, arrow-arum, and other marsh plants. These plants may represent almost 80% (by weight) of the muskrat diet. The young shoots, which are high in nutrients, especially nitrogen, and older stems are favored in the spring and summer, respectively (Weller 1981).

Leaves of marsh plants are seldom, if ever, consumed. During the winter months roots and rhizomes comprise almost 100% of the muskrat diet (Stearns and Goodwin 1941). The activity of muskrats in digging up roots and rhizomes can have deleterious effects on marsh soils. Roots and rhizomes of marsh plants are the fibers which bind the marsh substrate. When muskrats remove these plant organs, the substrate lacks cohesiveness and is easily resuspended and may be washed away by storms and even normal tidal action (Lynch et al. 1947). Muskrats harvest a larger mass of above-ground plant parts (leaves and stems) than below-ground plant parts. Above-ground portions of the vegetation are used in construction of their houses and feeding platforms. Muskrat houses may be 2-3 m (6-10 ft) wide at the base and 2 m (6 ft) tall. Often mud and sticks are worked into the house to strengthen it. It is common to see upland vegetation sprouting from the tops of those muskrat houses which are not inundated by tides.

The muskrats' practices of digging up roots and rhizomes for food and of clearing large areas of above ground vegetation for houses could potentially cause denuding and disruption of large areas of marsh (Lay and O'Neil 1942; Lynch et al. 1947; Weller 1981). The practices of snow geese have similar effects on salt marshes (Smith and Odum 1981, Smith 1983). Areas of the marsh which are heavily grazed and disrupted by muskrats (or geese) are referred to as eat-outs by marsh managers. Eat-outs may range up to several square kilometers in area (Lynch et al. 1947). Generally, the influence of muskrats on the vegetation is not this severe. Initially a small clearing is created immediately around the house. If there are many muskrat families present in a given marsh, this will result in many small openings in the vegetation. Numerous small open areas actually benefit a variety of other wetland species including waterfowl, grebes, and herons (Weller and Spatcher 1965, Weller and Fredrickson 1974). Continued muskrat activity may enlarge and deepen these initial excavations. Arrowheads, arrow-arum, and spatterdock may become established in the small ponds which open around muskrat lodges (Meanley 1975). When the muskrat

population grows to high densities, these small openings are enlarged and may be joined to other openings nearby. It is estimated that if the muskrat population reaches densities greater than 75 individuals per hectare (30/acre), losses of vegetation and accompanying population crashes are likely (Dozier et al. 1948, Errington 1963, Wilson 1968, Weller 1981). Eat-outs are usually revegetated within several years depending on climatic conditions and the severity of the eat-out (Lynch et al. 1947). In cases where little vegetation remains or storms have washed away the marsh soils, revegetation may not occur for 10-15 years. Lynch et al. (1947) and Weller (1981) presented excellent discussions of the various successional pathways which may be followed after marshes have been grazed by muskrats (or geese). Unfortunately, their work deals with brackish marshes and nontidal freshwater marshes, respectively. In a general manner their results probably hold for tidal freshwater marshes as well.

Along the Atlantic coast, nutria are common in Maryland and North Carolina (Evans 1970), especially in Dorchester and Somerset Counties, Maryland. The distribution of nutria in Virginia is not well known. Evans (1970) presents distribution maps showing that tidal freshwater reaches of the James, Chickahominy, Pamunkey, Mattaponi, and Rappahannock Rivers are inhabited by nutria. Wass (1972) stated that nutria are abundant in the oligohaline marshes around Back Bay, Virginia, but did not mention their occurrence in any of Virginia's tidal river marshes. These marshes abound with muskrats and would seem to be ideal nutria habitat also. Lippson et al. (1979) stated that nutria are present in moderate numbers along the Potomac River.

Nutria are ecologically similar to muskrats. A small difference is that nutria feed more heavily on leaves of marsh plants than do muskrats. Leaves may make up 20% of their diet at certain times of the year (Willner et al. 1979). During most of the year, roots and rhizomes comprise the bulk (70%) of the nutria's diet (Willner et al. 1979). Because their habitats and feeding habits are similar, nutria and muskrats may be competitors. Interactions between these two species

have not been directly studied. Studies in Louisiana indicate that nutria have a greater preference for freshwater marshes than do muskrats (Wilson 1968, Palmisano 1972). Along the Atlantic coast nutria and muskrats appear to be found in the same types of marshes, ranging from oligohaline threesquare marshes to tidal freshwater wetlands at the heads of estuaries (Evans 1970, Lippson et al. 1979).

Direct field experiments will be required to fully understand the ecological relationships between nutria and muskrats.

Nutria are not tolerant of cold temperatures and are often killed by hard freezes. (Willner et al. 1979). During the winter of 1976-1977 substantial nutria mortality was noted by Willner and co-workers in the marshes of Dorchester County, Maryland. They reported it common to find dead nutria with extensive frost-bite damage to feet and tails. It is not likely that nutria will expand their range northward. However, they could easily move into tidal wetlands in South Carolina and Georgia.

Beavers are becoming more common, especially in the tidal freshwater marshes at the headwaters of the tributaries to Chesapeake Bay. Often beavers will dam the upper reaches of a tidal freshwater stream, cutting off the influence of the tide (Figure 30). We have observed the activities of beavers on a tributary of

the Chickahominy River in Virginia. Wild rice was growing on both sides of the dam. The only noticeable difference was that on the upstream side the wild rice was much more open and generally less dense than on the downstream side. The influence of beavers in other habitats is well known and they obviously can have an impact on tidal freshwater marshes. The nature of the effect of beavers needs to be studied in detail.

#### Carnivores

From an economic standpoint, the most important carnivorous mammals in tidal freshwater marshes are the raccoon, mink, and river otter. These species are very important to the fur trade in the United States (Chabreck 1979). Raccoons prey heavily on juvenile muskrats and may play a role in controlling the size of muskrat populations. Predation by raccoons may keep muskrat populations below the levels where they will damage marsh vegetation and/or where it is feasible to harvest them (Wilson 1953). Mink and river otter occasionally prey on muskrats (Wilson 1954). For the mink, however, mice, voles, and small birds are more important food items. River otter feed primarily on fish, taking only small amounts of other foods (Wilson 1954).

Except for the relation between raccoons and their muskrat prey, the relationships between mammalian predators and their prey in wetlands are poorly under-



Figure 30. Beaver dam on a tidal freshwater marsh stream near the Potomac River, Virginia.

stood. We do not know if any carnivores are acting as keystone predators, keeping their prey populations in check. The role of carnivores on nutrient and energy flows within wetlands is not understood.

### 8.3 ECONOMIC VALUE

While it is clear that a number of mammals of the tidal freshwater marsh have valuable pelts (e.g., otter, mink, muskrat, nutria, and raccoon) and that pelts from this habitat enter the commercial market, the magnitude of this fur production is not known. This is because detailed harvest records are not available; the origin of muskrat pelts from tidal freshwater, oligohaline, and estuarine habitats is not differentiated by most of the State and Federal agencies which keep fur production records. Louisiana is one exception and records from this state offer some insight into the relative importance of tidal freshwater marshes as fur producers.

Data gathered by Palmisano (1972) and Chabreck (1979) are summarized in Table 22. As shown by this table, freshwater

marshes are most important for nutria; oligohaline marshes for muskrats; and swamps for mink, raccoon, and river otter. The harvest of muskrats is greater in freshwater marshes than in swamps and is at least comparable to that of brackish and oligohaline marshes. Harvest of all other species is greatest in the freshwater wetlands (marshes and swamps) than in the other categories. In terms of dollars, the freshwater marshes are second in value to swamps. Swamps gain their value based on the large catch of river otter, valued at close to \$50 per skin.

Of course, this data cannot be extrapolated directly to east coast tidal marshes. Louisiana fresh marshes are often nontidal or affected only by irregular, wind-driven tides; as a result, the vegetation is considerably different from east coast tidal freshwater marshes. Nevertheless, the Louisiana data suggest that muskrat harvest from tidal freshwater marshes on the east coast must be substantial and that harvest of beaver, mink, otter, and nutria is probably greater from tidal freshwater than that from areas of higher salinities. Our personal observations from Virginia and Maryland tend to support this speculative hypothesis.

Table 22. Mean number of aquatic furbearers harvested per 400 hectares 988 (1000 acres) according to marsh type. Data originally from Palmisano (1972) and Chabreck (1979).

| Species                    | Marsh type |             |        |        |
|----------------------------|------------|-------------|--------|--------|
|                            | Brackish   | Oligohaline | Fresh  | Swamp  |
| Muskrat                    | 84         | 97          | 78     | 42     |
| Nutria                     | 86         | 285         | 513    | 341    |
| Mink                       | 1          | 1           | 2      | 73     |
| River otter                | 3          | 1           | 6      | 98     |
| Raccoon                    | 1          | 1           | 1      | 2      |
| Total Value<br>(\$/400 ha) | \$1124     | \$2752      | \$4564 | \$5040 |

## CHAPTER 9. VALUES, ALTERATIONS, AND MANAGEMENT PRACTICES

### 9.1 VALUE TO MAN

In reviewing the material presented in the first eight chapters, it becomes clear that tidal freshwater wetland ecosystems have a considerable inherent value to man. Both direct and indirect values are involved. Unfortunately, both categories of values tend to defy conventional economic analysis, and it is very difficult to place an economic value on these wetlands. After examining the following listing, we have concluded that tidal freshwater wetlands are best regarded as "priceless".

#### Fisheries

A number of species of freshwater, estuarine, marine, and anadromous fishes use tidal freshwater at some stage in their life histories (see Chapter 5). This results in extensive sport and commercial fisheries in most tidal freshwater rivers. As an example, the Potomac River supports a commercial fishery worth several million dollars. A relatively small portion of the Potomac catch actually comes from tidal freshwater (Table 23a). However, close examination of the total river catch (Table 23b) reveals that the leading eight species spend part of their life cycle in tidal freshwater even though they may be captured further downstream. There are also fish not represented in Table 23a, that utilize tidal freshwater as a nursery area, invade or pass through as juveniles or adults, and may be eventually caught at a distant location. The Atlantic menhaden and striped bass are examples.

Sport fisheries' catches from tidal freshwater are not well documented but are apparently high (personal observation).

Table 23a. Commercial fish harvest from the tidal freshwater portion of the Potomac River. Values are in pounds/year averaged for the period 1964-1971. From Lippson et al. 1979.

|  |         |
|--|---------|
| 1. Catfish (brown bullhead, white and channel catfish) | 138,872 |
| 2. Striped bass  | 34,211  |
| 3. American eel  | 28,028  |
| 4. American shad                                       | 18,203  |
| 5. White perch   | 5,449   |
| 6. Carp  | 5,064   |
| 7. Alewife and blueback herring                        | 1,121   |
| 8. Yellow perch  | 754     |
| 9. Crappies  | 187     |
| 10. Hickory shad                                       | 22      |
| Total  | 231,911 |

Table 23b. Commercial fish harvest from the entire tidal Potomac River. Values are in pounds/year averaged for the period 1964-1971. From Lippson et al. 1979.

|                                 |            |
|---------------------------------|------------|
| 1. Alewife and blueback herring | 7,044,637  |
| 2. Atlantic menhaden            | 3,952,136  |
| 3. Striped bass                 | 1,117,248  |
| 4. Spot                         | 422,691    |
| 5. American shad                | 366,495    |
| 6. American eel                 | 340,738    |
| 7. White perch                  | 191,327    |
| 8. Catfish (same as Table a)    | 161,088    |
| 9. Flounders                    | 47,309     |
| 10. Bluefish                    | 44,356     |
| Total                           | 13,688,025 |

Important sport fishes include striped bass, largemouth bass, white perch, several species of catfish and sunfish, crappie, pickerel, and yellow perch. The quality of sportfishing can be excellent. For example, the Chickahominy River provides some of the most consistent and productive fishing in the state of Virginia.

### Trapping

As discussed in Chapter 8, tidal freshwater marshes provide excellent habitat for a variety of mammals including valuable fur bearers such as beaver, nutria, muskrat, raccoon, and otter. A significant, but undocumented portion of the fur production of Virginia, Delaware, Maryland, and New Jersey comes from these marshes.

### Birds

We have attempted to emphasize the diversity of birds found in tidal freshwater marshes in Chapter 7. This habitat provides an important location for breeding, feeding, and stopovers during migratory movement. Resident and visiting birds include those of considerable recreational importance (ducks and geese) as well as birds of interest to birdwatchers.

### Endangered Species

We have been unable to identify any endangered animal species which is solely dependent upon tidal freshwater. There are several endangered and threatened animals, however, which use these areas extensively. These include the peregrin falcon, the American bald eagle, the American alligator (south of Virginia), and the short nose sturgeon.

Ferren and Schulyler (1980) mentioned that a number of rare plant species occur in tidal freshwater wetlands. Furthermore, they have documented the extirpation (local eradication) of six plant species from tidal freshwater sections of the Delaware River, seven from the Schuylkill River and, possibly, five or more species from the Raritan River. Factors considered responsible for the extirpations include dumping of dredge spoil, landfill, and refuse as well as bulkheading, damming

of tributaries, and diking of wetlands.

### Aesthetic Value

Considerations of aesthetic value are complicated by extreme subjectivity and lack of easily quantifiable variables. In spite of this, tidal freshwater wetlands appear to have a broad appeal to many types of people. The combination of (1) diverse plant communities, (2) plentiful wildlife, (3) diversity of landscape types (forest, marsh, waterways) in close juxtaposition, (4) broad expanses of open land, (5) numerous flowering plants, and (6) a diversity of plant types ranging from broadleaf to grasses and ferns produces an area with a great deal of appeal for artists, sportsmen, naturalists, scientists, and others. Further amplifying this high aesthetic appeal is the occurrence of many tidal freshwater wetlands in close proximity to major urban areas, such as Boston, New York City, Philadelphia, and Washington, D.C.

### Value as a Buffer

As pointed out by Simpson et al. (1983) tidal freshwater marshes lie in an intermediate position between coastal waters and marshes on one side and upland land and streams on the other. Pollutants (heavy metals, nutrients) and suspended sediments from upstream sources can be at least partially intercepted and processed in the tidal freshwater system. Sediments are trapped by reduced flows on top of the marsh surface with the result that downstream loadings on the estuary are reduced. As shown by Grant and Patrick (1970), eutrophic river water is processed in the tidal freshwater marsh by a combination of sediments, bacteria, algae, and vascular plants. The result is that reductions may occur in nutrient concentrations, BOD (biological oxygen demand), COD (chemical oxygen demand), and sediment loads. In certain cases marsh plants may raise the dissolved oxygen concentration of the river water flowing through the marsh on the rising tide. The net result is that the tidal freshwater marsh can act as a partial filter to improve the water quality of freshwater flowing into the head of the estuary. The magnitude of this cleansing action is not well documented. Certainly, it must vary from one

estuary to the next depending upon relative inputs of river and tidal water, the degree of eutrophication of inflowing water, the extent of tidal freshwater wetland, and the time of year.

## 9.2 CONNECTIONS WITH ADJACENT ECOSYSTEMS

In any consideration of the management of tidal freshwater wetland ecosystems, it is important to recognize that these are extremely open ecosystems and are coupled with a variety of nearby systems. By "open" we mean that significant flows of nutrients, including carbon, move between tidal freshwater wetlands and nearby systems such as terrestrial upland forests, tidal swamp forests, nontidal and tidal freshwater rivers, and downstream oligohaline marshes. For example, as we discussed in Chapter 3, inputs of nitrogen and phosphorus to tidal freshwater marshes can come from the adjacent river water as well as from upland terrestrial sources. This means that attempts to manage tidal freshwater wetlands must also include considerations of human activities in nearby associated systems. There are many situations similar to the Tinicum Marsh on the Delaware River (Grant and Patrick 1970). The marsh itself has been preserved with no direct alterations. However, it has been badly degraded by activities (sewage and waste dumping) further upstream.

## 9.3 ALTERATIONS BY MAN

### Historical Aspects

Since the arrival of the first colonists at Jamestown, Virginia, tidal freshwater wetlands have undergone a continuing progression of alterations and changes, resulting from human activities. Almost all of this habitat on the Atlantic coast is in the 13 original colonies; much of it lies adjacent to major cities. Most tidal freshwater wetlands are connected to rivers whose watersheds have been dramatically altered over the past three centuries. Poor farming practices combined with extensive forest clearing and land development have produced heavy loads of sediments and dissolved nutrients in the freshwaters flowing into tidal freshwater

regions. Local inputs of sewage and other wastes have exacerbated the problem. The results are manifold: (1) rapid sediment deposition rates on the wetland surfaces (Chapter 1), (2) hypereutrophication at many sites (Chapter 3), and (3) alteration of plant and animal community composition.

In colonial times in the Northeast and mid-Atlantic States, mill ponds were constructed across the upper ends of many tidal freshwater sites. In most cases, these unused ponds remain, partially filled with sediment, and covering sites of former tidal freshwater marshes.

### Ricefield Conversions

In the Southeast during the 18th and first half of the 19th centuries, slave labor converted thousands of hectares of freshwater tidal marsh and swamp to diked ricefields (Figure 31). Some of these diked areas, particularly in South Carolina, are now managed for waterfowl, trapping, and even aquaculture (Sandifer et al. 1980). Many other former ricefields still exist. These ricefields are in disrepair and have perforated dikes which allow the tide to rise and fall normally. These areas are covered with a typical freshwater marsh plant community dominated by giant cutgrass. Management options for these old ricefields range from continued control for waterfowl production to complete abandonment and a return to tidal freshwater marsh. Correct management decisions for individual locations are usually difficult to reach. Often, the answer is determined by site-specific characteristics such as the number of waterfowl supported in the managed marsh versus the amount of juvenile fishes supported by the natural marsh.

### Twentieth Century Problems

The pattern of alterations begun in colonial times continues unabated in the late twentieth century. High sedimentation rates in tidal freshwater marshes still occur because of poor land use practices upstream. Interruption of freshwater input from upstream sources is caused by diversions for irrigation and navigation purposes and is widespread. Two recent large diversions in the Southeast, the Santee-Cooper diversion in South





Figure 31. Abandoned ricefields. Photograph by Dennis Allen.

Carolina for facilitating hydroelectric power generation and the partial diversion of the Savannah River between South Carolina and Georgia for navigation concerns, have caused upstream salinity increases and conversion of tidal freshwater wetlands to oligohaline wetlands.

Diking, dredging, and filling of tidal freshwater wetlands have occurred throughout the Northeast and mid-Atlantic States. Some of the most damaging episodes have occurred on the Connecticut, Hudson, Delaware, and Potomac Rivers (personal observation). A characteristic sign of this type of alteration is the profusion of monotypic stands of the common reed (*Phragmites australis*) on many of these sites.

As mentioned in Chapter 3, eutrophication of tidal freshwater is a widespread and persistent problem at many locations. On many of the tidal freshwater stretches of the Potomac and Delaware Rivers, eutrophication, in combination with significant heavy metal inputs, has led to drastically lowered dissolved oxygen concentrations and to simplified animal communities (fewer species).

Pesticide contamination of tidal freshwater wetlands does not appear to be

generally well documented. However, the most serious kepone contamination from the Allied Chemical spill occurred in the tidal freshwater zone of the James River, Virginia (Drifmeyer et al. 1980). Even today, many years after the event, many fisheries remain closed in the tidal freshwater James River because of continuing contamination.

Alteration of tidal freshwater wetland ecosystems is a problem which began in colonial times and has become even worse in the twentieth century. The close proximity of this habitat to large urban areas, shipping channels, and industrial sites has produced a multitude of problems ranging from direct impacts such as diking to more subtle changes resulting from eutrophication.

#### 9.4 POTENTIAL FOR SEWAGE ASSIMILATION

Grant and Patrick (1970), in one of the earliest holistic studies of a tidal freshwater marsh, concluded that considerable potential existed to assimilate and process nutrients contained in raw or partially treated sewage. Whigham and Simpson (1978) confirmed that these marshes could take up nutrients, at least on a seasonal basis (see discussion in



Section 3.3). Simpson et al. (1981) further demonstrated a capacity to remove metals from river water flowing across the marsh.

Recently, however, Whigham et al. (1980) directly tested the ability of tidal freshwater marshes to accumulate nutrients from secondary treated sewage. They concluded that the marsh can assimilate nutrients from sewage during the spring and summer growing season, but that there is a tendency to release nutrients in the fall and winter. Evidently, the lack of a permanent litter layer or extensive peat deposits, along with certain other sediment chemistry characteristics (e.g., pH), limits the capacity of this type of marsh to process and assimilate large quantities of partially treated sewage.

In summary, it appears that tidal freshwater marshes may be useful in improving the water quality of hypereutrophic rivers such as the James, Potomac, and Delaware, at least on a seasonal basis. On the other hand, their use as direct receivers of treated sewage seems unfeasible.

#### 9.5 BEST MANAGEMENT PRACTICES

Clearly, tidal freshwater marshes have great value to man. The wisest management plan appears to be protection and preservation. Controlled hunting,

trapping, and fishing are compatible with this plan. Dumping of pollutants and sewage is destructive. Diking or impounding these marshes is not advisable. Part of their unique character and their high productivity can be traced to the daily tidal pulse (Odum et al. 1983). Most evidence suggests that insects (mosquitoes and biting flies) are a minimal problem in tidal freshwater that is flooded daily (Daiber et al. 1976); therefore, mosquito ditching or diking is not necessary or cost effective.

While preservation of tidal freshwater marshes is desirable, construction or building of new marshes with expensive plant propagation programs does not seem to be necessary. Lunz et al. (1978) concluded that the vegetation of tidal freshwater marshes can become established very rapidly on new sites (e.g., spoil disposal islands) without much help from humans.

Although much of the tidal freshwater acreage on the east coast does not lie in preserved tracts, virtually all States protect this habitat with the same laws which protect other tidal wetlands. In addition, there are significant areas of tidal freshwater marsh which are located in Federal and State refuges and wildlife management areas. Private organizations have also played a role in preserving these wetlands. For example, the Nature Conservancy recently acquired Chapman's Pond, the largest tract of tidal freshwater marsh on the Connecticut River (Nature Conservancy 1982).

## CHAPTER 10. COMPARISON OF TIDAL FRESHWATER MARSHES AND SALT MARSHES

### 10.1 A GENERAL COMPARISON

In Chapter 1 (Figure 1) we show that estuaries consist of a gradient of conditions from tidal freshwater at the head of the estuary to near marine conditions at the mouth. Throughout this profile we have mentioned apparent differences between tidal freshwater wetlands and the Spartina-dominated salt marshes closer to the ocean. To facilitate this comparison, we have prepared a table of physical and biological characteristics of the two types of ecosystems (Table 24). This table is based upon earlier attempts to contrast the two wetland types (Odum 1978, Odum et al. 1978). In considering these characteristics, two points should be remembered. (1) The estuary is a gradient from freshwater to marine conditions. (2) Characteristics at any given location may fluctuate daily, seasonally, or from year to year.

### 10.2 PHYSICAL COMPARISONS

All of the physical characteristics presented in Table 24 are also discussed in Chapter 1. Essentially, there are two significant differences in the two types of ecosystems. First, the sediments in tidal freshwater are high in clay, silt, and organic matter, but generally low in peat (see exceptions in Section 1.6) and in total plant root biomass. This results directly in a higher susceptibility to erosion, low profile stream banks, and tidal creeks with low sinuosity (Garofalo 1980) compared to higher salinity estuarine marshes which generally have greater percentages of sand, peat, and plant root material. These differences in substrate can be traced to sediment sources and the types of plants growing in the two environments. Tidal freshwater

sediments are derived primarily from upstream river sources (clays, silt, fine organic matter); in addition, much of the organic content probably comes from autochthonous plant production. The plants in tidal freshwater marshes generally have a relatively low root/shoot ratio (see Section 3.1) leading to less root and peat material in the sediments. Salt marsh sediments are derived from a variety of sources including some sand from downstream (marine) sources. In addition, the salt marsh plants tend to have a higher root/shoot ratio.

The second great difference in the physical characteristics of the two environments concerns water chemistry. Salt marshes are flooded by water containing significant quantities of seawater; water flooding tidal freshwater marshes is largely river water. As a result salt marsh water is not only saltier but differs considerably in its elemental makeup. For example, seawater has approximately three orders of magnitude more dissolved sulfur than freshwater. For this reason, the process of sulfur reduction is important in salt marshes under marine conditions but probably is of less significance in freshwaters. See Morris et al. (1978) for a discussion of the chemical differences in marine and freshwater and the zone of transition between the two.

### 10.3 BIOLOGICAL COMPARISONS

Characteristics of the vascular plant community are discussed at length in Chapter 2. The significant differences in diversity, zonation, seasonal succession, and root/shoot ratios are summarized in Table 24. Benthic algal production appears to be relatively low in tidal freshwater wetlands (less than 1% of total

Table 24. Hypothetical comparisons of ecosystem characteristics between tidal freshwater marshes and higher salinity, Spartina-dominated salt marshes (based on Odum 1978, Odum et al. 1978).

| Characteristics                           | Tidal freshwater marsh                                     | Salt marsh   |
|---|--|--|
| <u>Physical</u>                           |  |  |
| Location                                  | Head of estuary (above oligohaline zone)                   | Mid and lower estuary  |
| Salinity                                  | Average below 0.5 ppt                                      | Average above 8.0 ppt and below 35 ppt (approx.)               |
| Hydrology                                 | Riverine influence and tidal influence                     | Largely tidal influence  |
| Sediments                                 | Silt-clay, high organic content, low root and peat content | More sand, lower organic content, higher peat and root content |
| Sediment redox potential                  | Moderate-strongly reducing (redox pairs unknown)           | Strongly reducing, (due to sulfur reduction)                   |
| Sediment erodability                      | High erodability (particularly in the low marsh)           | Generally lower erodability                                    |
| Streambank morphology                     | Low gradient, little undercutting                          | Steeper gradient, more undercutting                            |
| Stream channel morphology                 | Low sinuosity  | Moderate to high sinuosity                                     |
| Dissolved oxygen (water column)           | Very low (summer)  | Low (summer)   |
| Dissolved sulfur                          | Trace (1 ppm)  | Very high (2500 ppm)   |
| <u>Biological</u>                         |  |  |
| Macrophytes                               | Freshwater species   | Marine and estuarine species                                   |
| Macrophyte diversity                      | High species diversity                                     | Low species diversity  |
| Macrophyte zonation                       | Present, but not always distinct                           | Pronounced   |
| Seasonal sequence of dominant macrophytes | Pronounced   | Absent or minor  |
| Macrophyte root/shoot                     | Low (generally below 2.0)                                  | High (generally above 5.0)                                     |

(continued)

Table 24. Continued.

| Characteristics                           | Tidal freshwater marsh  | Salt marsh   |
|---|---|--|
| <u>Biological</u>                         |   |  |
| Above-ground annual primary production    | Comparable (?)  |  |
| Benthic algal production                  | Very low (less than 1% of Net community primary production)   | Moderate (may be as High as 30% of net community primary production)                             |
| Phytoplankton                             | Comparable (?)  |  |
| Decomposition rate of intertidal vascular | Low marsh plants = extremely rapid, high marsh plants = moderate to slow  | Moderate to slow for all plants  |
| Anaerobic decomposition                   | Methanogenesis and fermentation probably predominate  | Sulfur reduction predominates  |
| Nutrient cycles                           | Pronounced spring uptake of NO <sub>3</sub> , NO <sub>2</sub> , PO large autumn release of reduced compounds        | More even processing and release (conversion from oxidized to reduced forms throughout the year) |
| Sewage assimilative capacity              | Low   | Moderate   |
| Primary consumers                         | Larval and adult insects, oligochaetes, amphipods   | Adult insects, crustaceans, polychaetes, mollusks  |
| Direct grazing                            | Variable (5-15%), higher on <u>Hibiscus</u>   | Low (5%)   |
| Detritus quality                          | High (low C/N ratio low crude fiber)  | Low to moderate (higher C/N ratio, high crude fiber)   |
| Invertebrates (other than insects)        | Low species diversity, freshwater species   | Moderate species diversity, estuarine and marine species   |
| Insects                                   | Both aquatic larval insects and terrestrial species   | Mostly adult terrestrial species   |
| Fishes                                    | Freshwater and oligohaline species, and larvae, juveniles, and spawning adults of anadromous species<br>(continued) | Marine and estuarine species   |

Table 24. Concluded.

| Characteristics         | Tidal freshwater marsh                            | Salt marsh  |
|-------------------------|---|---|
| <u>Biological</u>       |   |   |
| Reptiles and amphibians | High species diversity                            | Low species diversity                                 |
| Waterfowl               | High species diversity, high but spotty densities | Low to moderate species diversity, moderate densities |
| Furbearers              | High species diversity, moderate densities        | Low to moderate species diversity, moderate densities |

net community primary production according to Whigham and Simpson 1976). The data of Gallagher and Daiber (1974), on the other hand, show that benthic algal production can contribute as much as 30% of the net community primary production in some salt marshes. The lower contribution from tidal freshwater may reflect the extensive shading from broad-leaved tidal freshwater plants. Phytoplankton production may be similar in the tidal creeks of the two ecosystems. Good comparative data are generally lacking, but Axelrad et al. (1976) found similar rates of primary production (5 to 15 mg C/m<sup>3</sup>/hr in the two environments. Conversely, in the North River, Massachusetts, higher chlorophyll concentrations were found in tidal freshwater and oligohaline locations than downstream in the estuary proper (J. Hobbie and B. Peterson, Ecosystems Center, Woods Hole, Massachusetts; pers. comm.).

In Chapter 3 we discussed differences in decomposition, decomposition rates, detritus, nutrient cycling, and consumers. Invertebrates are discussed in Chapter 4, fishes in Chapter 5, waterfowl in Chapter 6, amphibians and reptiles in Chapter 7, and furbearers in Chapter 8. Sewage assimilative capacity and fisheries are covered in Chapter 9. The significant differences in these aspects of the two wetland types are summarized in Table 24.

In addition to the differences discussed in Chapters 3 through 8 and those noted in Table 24, several additional points should be made. Unlike the vascular plant community, most components of the tidal freshwater marsh animal community are much less diverse than in salt marshes. For example, Diaz et al. (1978) found that the benthic macrofauna in the tidal freshwater portion of the James River was less diverse than further downstream in the high salinity zone. In the same river, Ellison and Nichols (1976) reported a lower diversity of benthic microfauna in tidal freshwater. Similarly, the fish community in the James River had its lowest diversity in the tidal freshwater section (Dias et al. 1978). In the case of macrofauna and fishes, the number of species increased downstream toward the estuary mouth and upstream in nontidal freshwater. We suspect that the same pattern also holds for zooplankton (personal observation).

Not all animal species, however, appear to follow this pattern of reduced species diversity in tidal freshwater. Mammals, waterfowl, and insects are probably more diverse in tidal freshwater marshes than in salt marshes, presumably because of the higher diversity and food value found in freshwater plant species.

#### 10.4 COMPARISON WITH NONTIDAL FRESHWATER MARSHES

Few researchers have directly compared tidal and nontidal freshwater marsh ecosystems which lie in close proximity. There are intriguing questions associated with such a comparison since in one case tidal energy is present and in the other it is absent. One could hypothesize that the presence of tidal energy might encourage higher primary production in tidal freshwater marshes than in nontidal fresh-

water marshes (Odum 1971). Odum et al. (1983) compared the annual net production of giant cutgrass, Zizaniopsis miliacea, in the two environments separated by a dike and found 38% greater production in tidal freshwater. As with all comparisons, variability in factors other than tidal amplitude (e.g., substrate type, nutrient supply) creates difficulties. It seems, however, that carefully controlled comparisons of tidal freshwater and nontidal freshwater may reveal a great deal about the ecological importance of tidal energy.

## REFERENCES

- Adams, D.A. 1963. Factors influencing the vascular plant zonation in North Carolina salt marshes. *Ecology* 44(3):445-455.
- Adams, D.D. 1978. Habitat development field investigations Windmill Point marsh development site, James River, Virginia; Appendix F: Environmental impacts of marsh development with dredged material: sediment and water quality; Volume II: Substrate and chemical flux characteristics of a dredged material marsh. U.S. Army Waterways Exp. Stn. Tech. Rep. D-77-23. 72 pp.
- Adams, J.G. 1970. Clupeids in the Altamaha River, Georgia. Contribution Series No. 20, Coastal Fish. Div., Georgia Game Fish Comm. Brunswick. 27 pp.
- Anderson, R.R., R.G. Brown, and R.D. Rappleye. 1968. Water quality and plant distribution along the upper Patuxent River, Maryland. *Chesapeake Sci.* 9(3): 145-156.
- Armstrong, W. 1975. Waterlogged soils. Pages 240-267 in J.R. Etherington, ed. *Environment and plant ecology*. J. Wiley and Sons, New York.
- Armstrong, W., and D.J. Boatman. 1967. Some field observations relating the growth of bog plants to conditions of soil aeration. *J. Ecol.* 55:101-110.
- Arndt, R.G. 1977. Notes on the natural history of the bog turtle Clemmys muhlenbergi (Schoepff), in Delaware. *Chesapeake Sci.* 18:67-76.
- Atlantic State Marine Fisheries Commission. 1981. Interstate fisheries management plan for the striped bass. State of Maryland Dep. Nat. Resour., Annapolis.
- Axelrad, D.M., K.A. Moore, and M.E. Bender. 1976. Nitrogen, phosphorus and carbon flux in Chesapeake Bay marshes. Va. Water Resour. Res. Cent. Bull. 79. 182 pp.
- Baker, M.C., and E.M. Baker. 1973. Niche relationships among six species of shorebirds on their wintering and breeding ranges. *Ecol. Monogr.* 43:193-212.
- Baker-Dittus, A.M. 1978. Foraging patterns of three sympatric killifish. *Copeia* 10(3):383-389.
- Bailey, R.M., H.E. Winn, and C.L. Smith. 1952. Fishes from the Escambia River, Alabama and Florida, with ecologic and taxonomic notes. *Proc. Nat. Acad. Sci. Phil.* 106:109-164.
- Barton, A.J., and J.W. Price. 1955. Our knowledge of the bogturtle, Clemmys muhlenbergi, surveyed and augmented. *Copeia* 1955:159-165.
- Bayley, S., V. Stotts, P.F. Springer, and J. Steenis. 1978. Changes in submerged aquatic macrophyte populations at the head of Chesapeake Bay, 1958-75. *Estuaries* 1:73-84.
- Beal, E.O. 1977. A manual of marsh and aquatic vascular plants of North Carolina with habitat data. Tech. Bull. No. 247. N.C. Exp. Stn., Raleigh. 298 pp.
- Bedard, J., J.C. Therriault, and J. Berube. 1980. Assessment of the importance of nutrient recycling by

- seabirds in the St. Lawrence Estuary. *Can. J. Fish. Aquat. Sci.* 37:583-588.
- Behler, J.L., and F.W. King. 1979. The Audubon Society field guide to North American reptiles and amphibians. Alfred A. Knopf, New York.
- Bellrose, F.C. 1976. Ducks, geese, and swans of North America. Stackpole Books, Harrisburg, Pa.
- Berggren, T.J., and J.T. Lieberman. 1977. Relative contribution of Hudson, Chesapeake, and Roanoke striped bass, Morone saxatilis, to the Atlantic coast fishery. *Fish. Bull.* 76(2):335-345.
- Bigelow, H.B., and W.C. Schroeder. 1953. Fishes of the Gulf of Maine. U.S. Fish Wildl. Serv. Fish. Bull. 53:1-577.
- Biggs, R.B., and D.A. Flemer. 1972. The flux of particulate carbon in an estuary. *Mar. Biol.* 12:11-17.
- Birch, J.B., and J.L. Cooley. 1982. Production and standing crop patterns of giant cutgrass (Zizaniopsis miliacea) in a freshwater tidal marsh. *Oecologia* 52:230-235.
- Bonaser, J., J. Lynch, and M.A. Leck. 1979. Comparison of the allelopathic potential of four marsh species. *Bull. Torrey Bot. Club* 106(3):217-222.
- Bowden, W.B. 1982. Nitrogen cycling in the sediments of a tidal, freshwater marsh. Ph.D. Dissertation. North Carolina State University, Raleigh.
- Boynton, W.R., T.T. Polgar, and H.H. Zion. 1981. Importance of juvenile striped bass food habits in the Potomac Estuary. *Trans. Am. Fish. Soc.* 110(1):56-63.
- Brinson, M.M., A.E. Lugo, and S. Brown. 1981. Primary productivity, decomposition and consumer activity in freshwater wetlands. *Annu. Rev. Ecol. Syst.* 12: 123-161.
- Brundage, H.M. III, and R.E. Meadows. 1982. Occurrence of the endangered shortnose sturgeon, Acipenser brevirostrum in the Delaware River Estuary. *Estuaries* 5(3):203-208.
- Buttery, B.R., and J.M. Lambert. 1965. Competition between Glyceria maxima and Phragmites communis in the region of Surlingham Broad. I. The competition mechanism. *J. Ecol.* 53:163-182.
- Cagle, F.R. 1942. Turtle populations in southern Illinois. *Copeia* 1942:155-162.
- Cagle, F.R. 1950. The life history of the slider turtle, Pseudemys scripta troostii (Holbrook). *Ecol. Monogr.* 20:31-54.
- Cahoon, D.R. 1975. Net productivity of emergent vegetation at Horn Point salt marsh. M.S. Thesis. University of Maryland, College Park. 94 pp.
- Cahoon, D.R. 1982. Community production and biomass allocation of Hibiscus moscheutos L. (Malvaceae), a brackish marsh dominant. Ph.D. Dissertation. University of Maryland, College Park. 144 pp.
- Calder, D.R., B.B. Boothe, Jr., and M.S. Maclin. 1977. A preliminary report on estuarine macrobenthos of the Edisto and Santee River systems, S.C. S.C. Mar. Resour. Cent. Tech. Rep. 22. 50 pp.
- Carlander, K.D. 1969. Handbook of freshwater fishery biology. Vol. I. Life history data on freshwater fishes of the United States and Canada, exclusive of the Perciformes. Iowa State University Press, Ames. 752 pp.
- Carlander, K.D. 1977. Handbook of freshwater fishery biology. Vol. II. Life history data on Centrarchid fishes of the United States and Canada. Iowa State University Press, Ames. 431 pp.
- Carr, A.W., and C.J. Goin. 1955. Reptiles, amphibians, and freshwater fishes of Florida. University of Florida Press, Gainesville. 341 pp.
- Chabreck, R.H. 1972. Vegetation, water and soil characteristics of the Louisiana coastal region. *La. Agric. Exp. Stn. Bull.* 664. 72 pp.
- Chabreck, R.H. 1979. Wildlife harvests in wetlands of the United States. Pages 618-631 in P.E. Greeson, J.R. Clark, and



- J.E. Clark eds. Wetland functions and values: The state of our understanding. Am. Water Resour. Assoc., Minneapolis, Minn.
- Chamberlain, E.B. 1937. Wright's bullfrog in South Carolina. *Copeia* 1937: 142.
- Chao, L.N., and J.A. Musick. 1977. Life history, feeding habits, and functional morphology of juvenile sciaenid fishes in the York River estuary, Virginia. U.S. Natl. Mar. Fish. Serv. Fish. Bull. 75(4):657.
- Chapman, V.J. 1976. Coastal vegetation. 2nd ed. Pergamon Press, New York. 292 pp.
- Christie, R.W., and P.T. Walker. 1982. The distribution of spawning blueback herring on the west branch of Cooper River and the Santee River, South Carolina. Proc. Annu. Conf. S.E. Assoc. Fish. Wildl. Agency 36: in press.
- Clairain, E.J., Jr., R.A. Cole, R.J. Diaz, A.W. Ford, R.T. Huffman, L.J. Hunt, and B.R. Wells. 1978. Habitat development field investigations Miller Sands marsh and upland habitat development site, Columbia River, Oregon; summary report. U.S. Army Waterways Exp. Stn. Tech. Rep. D-77-38. 74 pp.
- Compton, K.R. 1968. Some observations on the feeding habits of Anguilla rostrata, in two tributaries to the Delaware River. M.S. Thesis. Rutgers University, New Brunswick, N.J. 47 pp.
- Conant, R. 1975. A field guide to reptiles and amphibians. Houghton Mifflin Co., Boston, Mass. 429 pp.
- Conrad, W.B., Jr. 1966. A food habits study of ducks wintering on the lower Pee Dee and Waccamaw Rivers, Georgetown, South Carolina. Proc. Annu. Conf. Southeast Assoc. Fish Game Comm. 19:93-98.
- Coomer, C.E., Jr., D.R. Holder, and C.D. Swanson. 1977. A comparison of the diets of redbreast sunfish and spotted sucker in a coastal plain stream. Proc. Annu. Conf. Southeast Assoc. Fish Wildl. Agen. 31:587-596.
- Cowardin, L.M., V. Carter, F.C. Golet, and E.T. Laroe. 1979. Classification of wetlands and deepwater habitats of the United States. U.S. Fish and Wildl. Serv. Biol. Serv. Program, FWS/OBS-79/31. 103 pp.
- Cronin, L.E., and A.J. Mansueti. 1971. The biology of the estuary. Pages 14-39 in P.A. Douglas and R.H. Stroud, eds. A symposium on the biological significance of estuaries. Sport fishing institute. Washington, D.C.
- Crowder, L.B., and W.E. Cooper. 1979. Structural complexity and fish - prey interactions in ponds: a point of view. Pages 2-10 in D.L. Johnson and R.A. Stein, eds. Response of fish to habitat structure in standing water. Am. Fish. Soc. Publ. No. 6.
- Curtis, T.A. 1981. Anadromous fish survey of the Santee and Cooper River system. Annu. Prog. Rep. AFS-3-11, S.C. Wildlife Marine Resources Department. 36 pp.
- Curtis, T.A. 1982. Anadromous fish survey IV. Fish species composition and distribution in abandoned rice fields and creeks on Cooper River. Job Progress Rep. AFS-312, S.C. Wildlife Marine Resources Department. 52 pp.
- Dacey, J.W.H. 1980. Internal winds of water lilies: an adaptation for life in anaerobic sediments. Science 210:1017-1019.
- Dahlberg, M.D. 1972. An ecological study of Georgia coastal fishes. U.S. Natl. Mar. Fish. Serv. Fish. Bull. 70(2):323-353.
- Dahlberg, M.D. 1975. Guide to coastal fishes of Georgia. Univ. of Georgia Press, Athens. 187 pp.
- Dahlberg, M.D., and J.C. Conyers. 1973. An ecological study of Gobiosoma boscii and G. ginsburgi on the Georgia coast. U.S. Natl. Mar. Fish. Serv. Fish. Bull. 71:279-287.
- Daiber, F.C., L.L. Thornton, K.A. Bolster, T.G. Campbell, O.W. Crichton, G.L. Esposito, D.R. Jones, and J.M. Tyranski.

1976. An atlas of Delaware's wetlands and estuarine resources. Del. Coast. Manage. Prog. Tech. Rep. No. 2. 528 pp.
- Darnell, R.M. 1958. Food habits of fishes and invertebrates of Lake Pontchartrain, Louisiana, an estuarine community. Publ. Inst. Mar. Sci. Tex. 5:353-416.
- Darnell, R.M. 1961. Trophic spectrum of an estuarine community, based on studies of Lake Pontchartrain, Louisiana. Ecol. 42(3):553-568.
- Davis, J.R., and R.P. Cheek. 1966. Distribution, food habits, and growth of young clupeids, Cape Fear River system, North Carolina. Proc. Southeast Assoc. Game Fish Comm. 20:250-260.
- Day, J.W., Jr., W.G. Smith, P.G. Wagner, and W.C. Stowe. 1973. Community structure and carbon budget of a salt marsh and shallow bay estuarine system in Louisiana. Center for Wetland Resources, La. State Univ. Publ. LSU-SG-72-04.
- Desselle, W.J., M.A. Poirrier, J.S. Rogers, and R.C. Cashner. 1978. A discriminant functions analysis of sunfish (Lepomis) food habits and feeding niche segregation in the Lake Pontchartrain, Louisiana estuary. Trans. Am. Fish. Soc. 107(5): 713-719.
- de Sylva, D.P., F.A. Kalker, Jr., and C.N. Shuster, Jr. 1962. Fishes and ecological conditions in the shore zone of the Delaware River estuary, with notes on other species collected in deeper water. University of Delaware Marine Laboratories Information Series, Publ. No. 5.
- Dias, R.K., J.V. Merriner, and M. Hedgepeth. 1978. Part III: Aquatic biology - nekton. Pages 55-78 in Habitat development field investigation, Windmill Point marsh development site, James River, Virginia; Appendix D: Environmental impacts of marsh development with dredged material: botany, soils, aquatic biology, and wildlife. Part III: Aquatic biology - nekton. U.S. Army Waterways Exp. Stn. Tech. Rep. D-77-23.
- Diaz, R.J. 1977. The effects of pollution on benthic communities of the tidal James River, Virginia. Ph.D. Dissertation. University of Virginia, Charlottesville. 149 pp.
- Diaz, R.J., and D.F. Boesch. 1977. Habitat development field investigations Windmill Point marsh development site, James River, Virginia; Appendix C: Environmental impacts of marsh development with dredged material: acute impacts on the macrobenthic community. U.S. Army Waterways Exp. Stn. Tech. Rep. D-77-23. 122 pp.
- Diaz, R.J., D.F. Boesch, J.L. Haver, C.A. Stone, and K. Munson. 1978. Part II: Aquatic biology - benthos. Pages 18-54 in Habitat development field investigations Windmill Point marsh development site, James River, Virginia. U.S. Army Waterways Exp. Stn. Tech. Rep. D-77-23.
- Domermuth, R.B., and R.J. Reed. 1980. Food of juvenile American shad, Alosa sapidissima, juvenile blueback herring, Alosa aestivalis, and pumpkinseed, Lepomis gibbosus, in the Connecticut River below Holyoke Dam, Massachusetts. Estuaries 3(1):65-68.
- Dorjes, J. 1977. Marine macrobenthic communities of the Sapelo Island, Georgia region. Pages 399-421 in B.C. Coull, ed. Ecology of marine benthos. University of South Carolina Press, Columbia.
- Doumlele, D., and G. Silberhorn. 1978. Habitat development field investigations, Windmill Point marsh development site, James River, Virginia. Part IV. Botanical studies. Appendix D: Environmental impacts of marsh development with dredged material: botany, soils, aquatic biology and wildlife. U.S. Army Waterways Exp. Stn. Tech. Rep. Pages 107-123.
- Doumlele, D.G. 1981. Primary production and seasonal aspects of emergent plants in a tidal freshwater marsh. Estuaries 4(2):139-142.
- Dovel, W.L. 1971. Fish eggs and larvae of the upper Chesapeake Bay. NRI Spec.

- Sci. Rep. No. 4. Nat. Resour. Inst. University of Maryland, College Park. 71 pp.
- Dovel, W.L. 1981. Ichthyoplankton of the lower Hudson Estuary, New York. N.Y. Fish Game J. 28(1):21-39.
- Dovel, W.L., J.A. Mihursky, and A.J. McErlean. 1969. Life history aspects of the hogchoker, Trinectes maculatus, in the Patuxent River estuary, Maryland. Chesapeake Sci. 10(2):104-119.
- Dozier, H.L., M.H. Markley, and L.M. Llewellyn. 1948. Muskrat investigations on the Blackwater National Wildlife Refuge, Maryland. J. Wildl. Manage. 12:177-190.
- Dresler, P.V., and R.L. Cory. 1980. The Asiatic clam, Corbicula fluminea, in the tidal Potomac River, Maryland. Estuaries 3:150-151.
- Drifmeyer, J.E., C.L. Rosenberg, and M.A. Heywood. 1980. Chlordecone (kepone) accumulation on estuarine plant detritus. Bull. Environ. Contam. Tox. 24:364-368.
- Dunn, M.L. 1978. Breakdown of freshwater tidal marsh plants. M.S. Thesis. University of Virginia, Charlottesville. 87 pp.
- Ellison, R.L., and M.M. Nichols. 1976. Modern and holocene foraminifera in the Chesapeake Bay region. Mar. Sed. Spec. Publ. No. 1:131-151.
- Ernst, C.H. 1971. Population dynamics and activity cycles of Chrysemys picta in southeastern Pennsylvania. J. Herpetol. 5(3-4):151-160.
- Ernst, C.H. 1976. Ecology of the spotted turtle, Clemmys guttata (Reptilia, Testudines, Testudinidae), in southeastern Pennsylvania. J. Herpetol. 10(1):25-33.
- Ernst, C.H., and R.W. Barbour. 1972. Turtles of the United States. University of Kentucky Press, Lexington. 347 pp.
- Errington, P.L. 1963. Muskrat populations. Iowa State Univ. Press, Ames. 665 pp.
- Estuarine Study Group, The Boyce Thompson Institute for Plant Research. 1977. An atlas of the biologic resources of the Hudson River Estuary. 100 pp.
- Evans, J. 1970. About nutria and their control. U.S. Fish Wild. Serv. Resour. Publ. 86. 65 pp.
- Fassett, N.C. 1957. A manual of aquatic plants. University of Wisconsin Press, Madison. 405 pp.
- Federal Register. 1980. 45(99):33768-33781.
- Fernald, M.L. 1970. Gray's manual of botany. 8th Ed. VanNostrand Reinhold Co., New York. 1632 pp.
- Ferren, W.R., Jr. 1976. Aspects of intertidal zones, vegetation, and flora of the Maurice River system, New Jersey. Bartonia 44:58-67.
- Ferren, W.R., Jr., and A.E. Schuyler. 1980. Intertidal vascular plants of river systems near Philadelphia. Proc. Acad. Nat. Sci. Phil. 132:86-120.
- Ferren, W.R., Jr., R.E. Good, R. Waler, and J. Arsenault. 1981. Vegetation and flora of Hog Island, a brackish wetland in the Mullica River, New Jersey. Bartonia 48:110-112.
- Flemer, D.A., and W.S. Woolcott. 1966. Food habits and distribution of the fishes of Tuckahoe Creek, Va., with special emphasis on the bluegill, Lepomis macrochirus R. Chesapeake Sci. 7:75-89.
- Flemer, D.A., D.R. Heinle, C.W. Keefe, and D.H. Hamilton. 1978. Standing crops of marsh vegetation in two tributaries of Chesapeake Bay. Estuaries 1(3):157-163.
- Forsythe, D.M. 1978. Birds. Pages 277-295 in R.G. Zingmark, ed. An annotated checklist of the biota of the coastal zone of South Carolina. University of South Carolina Press, Columbia.

- Fox, B.W. 1982. Habitat utilization and resource partitioning by juvenile fishes in a freshwater creek-marsh habitat. M.S. Thesis. Virginia Commonwealth University, Richmond, Va. 124 pp.
- Frey, R.W., and P.B. Basan. 1978. Coastal salt marshes. Pages 101-169 in R.A. Davis, ed. Coastal sedimentary environments. Springer-Verlag Publ. Co. New York.
- Fritz, E.S., W.H. Meredith, and V.A. Lotrich. 1975. Fall and winter movements and activity level of the mummichog, Fundulus heteroclitus, in a tidal creek. Chesapeake Sci. 16(3):211-214.
- Froomer, N.L. 1980a. Sea level changes in the Chesapeake Bay during historic times. Mar. Geol. 36:289-305.
- Froomer, N.L. 1980b. Morphologic changes in some Chesapeake Bay tidal marshes resulting from accelerated soil erosion. Z. Geomorph. N.F. 34:242-254.
- Gallagher, J.L., and F.C. Daiber. 1974. Primary production of edaphic algal communities in a Delaware salt marsh. Limnology and Oceanography 19:390-395.
- Gambrell, R.P., and W.H. Patrick. 1978. Chemical and microbiological properties of anaerobic soils and sediments. Pages 375-423 in D.D. Hook and R.M.M. Crawford, eds. Plant life in anaerobic environments. Ann Arbor Science Publ., Mich.
- Garbisch, E.W., Jr., and L.B. Coleman. 1978. Tidal freshwater marsh establishment in upper Chesapeake Bay: Pontederia cordata and Peltandra virginica. Pages 285-298 in R.E. Good, D.F. Whigham, and R.L. Simpson, eds. Freshwater wetlands: ecological process and management potential. Academic Press, New York.
- Garofalo, D. 1980. The influence of wetland vegetation on tidal stream channel migration and morphology. Estuaries 3:258-270.
- Gauthreaux, S.A., Jr., J.P. Holt, F.M. Probst, T.A. Beckett III, and R.N. McFarlane. 1979. Status report - the birds. Pages 82-87 in D.M. Forsythe and W.B. Ezell, eds. Proceedings of the first South Carolina endangered species symposium. Nov. 1976. South Carolina Wildl. Mar. Resour. Dep. and the Citadel. Charleston.
- Gibbons, J.W. 1970. Terrestrial activity and the population dynamics of aquatic turtles. Am. Midl. Nat. 83:404-414.
- Gibbons, J.W. 1978. Reptiles. Pages 270-276 in R.G. Zingmark, ed. An annotated checklist of the biota of the coastal zone of South Carolina. University of South Carolina Press, Columbia.
- Golley, F.B. 1962. Mammals of Georgia. University of Georgia Press, Athens. 218 pp.
- Good, R.E., and N.F. Good. 1975. Vegetation and production of the Woodbury Creek-Hessian Run freshwater tidal marshes. Bartonica 43:38-45.
- Good, R.E., R.W. Hastings, and R.E. Denmark. 1975. An environmental assessment of wetlands: a case study of Woodbury Creek and associated marshes. Rutgers Univ. Mar. Sci. Cent. Tech. Rep. No. 75-2. 49 pp.
- Grace, J.B., and R. Wetzel. 1981. Habitat partitioning and competitive displacement in cattails (Typha): experimental field studies. Am. Nat. 118(4):463-474.
- Grant, R.R., and R. Patrick. 1970. Tinicum marsh as a water purifier. Pages 105-123 in Two studies of Tinicum marsh. The Conservation Foundation, Washington, D.C.
- Hall, E.R. 1981. The mammals of North America, Volumes 1 and 2. John Wiley and Sons, New York. 1181 pp.
- Hamilton, W.J., Jr. 1931. Habits of the star-nosed mole, Condylura cristata. J. Mammal. 12:345-355.
- Hamilton, W.J., Jr., and W.D. Whittaker, Jr. 1979. Mammals of the eastern United States. 2nd ed. Cornell

- University Press, Ithaca, N.Y. 345 pp.
- Haramis, G.M., and V. Carter. 1983. Distribution of submerged aquatic macrophytes in the tidal Potomac River. *Aquatic Bot.* 15:65-79.
- Hardy, J.D., Jr. 1972. Amphibians of the Chesapeake Bay region. *Chesapeake Sci.* 13 (Suppl.):5123-5128.
- Harris, V.T. 1953. Ecological relationships of meadow moles and rice rates in tidal marshes. *J. Mammal.* 34:479-487.
- Harrison, J.R. 1978. Amphibians. Pages 262-269 in R.G. Zingmark, ed. An annotated checklist of the biota of the coastal zone of South Carolina. University of South Carolina Press, Columbia.
- Harriss, R.C., D.I. Sebacher, K.B. Bartlett, and D.S. Bartlett. 1982. Sources of atmospheric methane from coastal marine wetlands. In *Composition of the nonurban troposphere*. American Meteorological Society, Boston, Mass.
- Hastings, R.W., and R.E. Good. 1977. Population analysis of the fishes of a freshwater tidal tributary of the lower Delaware River. *Bull. N.J. Acad. Sci.* 22(2):13-20.
- Hawkins, J.H. 1980. Investigations of anadromous fishes of the Neuse River, North Carolina. N.C. Dep. Nat. Resour. Comm. Dev., Div. Mar. Fish. Spec. Sci. Rep. 34. 111 pp.
- Hawkins, P., and C.F. Leck. 1977. Breeding bird communities in a tidal freshwater marsh. *Bull. N.J. Acad. Sci.* 22(1):12-17.
- Heard, R.W. 1975. Feeding habits of white catfish from a Georgia estuary. *Fla. Sci.* 38(1):20-28.
- Heidt, A.R., and R.J. Gilbert. 1981. Seasonal distribution and daily movements of shortnose sturgeons in the Altamaha River, Georgia. Final Report to NMFS, contract no. 03-7-143-39165, 16 pp.
- Heinle, D.R., and D.A. Flemer. 1976. Flows of materials between poorly flooded tidal marshes and an estuary. *Mar. Biol.* 35:359-373.
- Heinle, D.R., D.A. Flemer, J.F. Ustach, R.A. Murtagh, and P.P. Harris. 1974. The role of organic debris and associated microorganisms in pelagic estuarine food chains. Univ. Md. Water Resour. Res. Cent. Tech. Rep. 22. 54 pp.
- Heinle, D.R., D.A. Flemer, and J.F. Ustach. 1977. Contribution of tidal marshlands to mid-Atlantic estuarine food chains. Pages 309-320 in M. Wiley, ed. *Estuarine processes*, Vol. II. Academic Press, New York.
- Heintzelman, D.S., ed. 1971. Rare or endangered fish and wildlife of New Jersey. Science Notes No. 4, N.J. State Mus., Trenton. 24 pp.
- Henny, C.J., M.M. Smith, and V.D. Stotts. 1974. The 1973 distribution and abundance of breeding ospreys in Chesapeake Bay. *Chesapeake Sci.* 15:125-133.
- Herman, S.S., J.A. Mihursky, and A.J. McErlean. 1968. Zooplankton and environmental characteristics of the Patuxent River estuary. *Chesapeake Sci.* 9:67-82.
- Hildebrand, S.F. 1963. Family Clupeidae. Pages 257-452 in H. Bigelow et al., eds. *Fishes of the western North Atlantic*. Sears Memorial Foundation for Marine Research, Yale University. 630 pp.
- Holder, D.R. 1982. A fisheries survey of the Altamaha River. Proj. No. F-29-8. Georgia Dep. Nat. Resour. Game Fish Div.
- Hoover, J.K. 1983. Niche separation and species diversity in a tidal freshwater macrophyte community. M.S. Thesis. University of Virginia, Charlottesville.
- Hopkinson, C.S., J.G. Gosselink, and R.T. Parrondo. 1978. Above ground production of seven marsh plant species in coastal Louisiana. *Ecology* 59:760-769.
- Hornsby, J.H. 1980. Impact of

- supplemental stocking of striped bass fingerlings in the Ogeechee River. Project No. AFS-11. Georgia Department Natural Resources, Game Fish Division.
- Hornsby, J.H. 1982. A fisheries survey of the Savannah River. Proj. No. F-30-9. 23 pp.
- Howeler, R.H. 1973. Man-induced disease of rice in relation to physiochemical changes in a flooded oxisol. *Soil Sci. Soc.* 37:898-903.
- Huheey, J.E. 1959. Distribution and variation in the glossy water snake, *Natrix rigida* (Say). *Copeia* 1959:303-311.
- Hutchinson, G.E. 1975. A treatise on limnology. Vol. III. Limnological botany. J. Wiley and Sons, New York. 660 pp.
- Iverson, J.B. 1982. Biomass in turtle populations: a neglected subject. *Oecologia* 55:69-76.
- Jenkins, R.E., E.A. Lochner, and F.J. Schwartz. 1971. Fishes of the central Appalachian drainages: their distribution and dispersal. Pages 43-118 in P.C. Holt, ed. The distributional history of the biota of the southern Appalachians. Part III. Vertebrates. Monograph 4, VPI&SU, Blacksburg, Va.
- Jervis, R.A. 1969. Primary production in the freshwater marsh ecosystem of Troy Meadows, New Jersey. *Bull. Torrey Bot. Club* 96(2):209-231.
- Jobson, H.G.M. 1940. Reptiles and amphibians from Georgetown County, South Carolina. *Herpetologica* 2:39-43.
- Johnson, M. 1970. Preliminary report on species composition, chemical composition, biomass, and production of marsh vegetation in the upper Patuxent estuary, Maryland. *Nat. Resour. Inst., Univ. Md., Chesapeake Biol. Lab. Ref.* 70-130. Pages 164-178.
- Joseph, E.B. 1972. The status of the sciaenid stocks of the middle Atlantic coast. *Chesapeake Sci.* 13(2):87-100.
- Kelley, D.W. 1966. Ecological studies of the Sacramento-San Joaquin estuary. *Calif. Dep. Fish Game Bull.* 133. 133 pp.
- Kerwin, J.A. 1966. Classification and structure of the tidal marshes of the Poropotank River, Virginia. M.A. Thesis. The College of William and Mary, Williamsburg, Va. 63 pp.
- Kerwin, J.A. 1971. Distribution of the fiddler crab (*Uca minax*) in relation to marsh plants within a Virginia estuary. *Chesapeake Sci.* 12:180-183.
- Kerwin, J.A., and R.A. Pedigo. 1971. Synecology of a Virginia salt marsh. *Chesapeake Sci.* 12:125-130.
- Kerwin, J.A., and L.G. Webb. 1971. Foods of ducks wintering in coastal South Carolina, 1965-1967. *Proc. Annu. Conf. Southeast Assoc. Fish Game Comm.* 25:223-245.
- Keup, L., and J. Bayliss. 1964. Fish distribution at varying salinities in the Neuse River Basin, North Carolina. *Chesapeake Sci.* 5(3):119-123.
- King, G.M., and W.J. Wiebe. 1978. Methane release from soils of a Georgia salt marsh. *Geochim. Cosmochim. Acta* 42:343-348.
- Kirchis, F.W., and J.G. Stanley. 1981. Theory and practice of forage-fish management in New England. *Trans. Am. Fish. Soc.* 110(6):729-737.
- Kirk, W.L. 1974. Macroinvertebrates. Pages 142-419 in L.D. Jensen, ed. Environmental responses to thermal discharges from the Chesterfield Station, James River, Virginia. Cooling water studies for Electric Power Res. Inst., Res. Proj. RP-49.
- Kiviat, E. 1978a. Hudson River east bank natural areas, Clermont to Norrie. The Nature Conservancy. Arlington, Va.
- Kiviat, E. 1978b. Vertebrate use of muskrat lodges and burrows. *Estuaries* 1(3):196-200.
- Kiviat, E. MS. Natural history of the

- fish fauna of Tivoli Bays. Bard College Field Station and Hudsonia Limited. Barryton, New York.
- Klimkiewicz, M.K. 1972a. Reptiles of Mason Neck. *Atlantic Nat.* 27:20-25.
- Klimkiewicz, M.K. 1972b. Amphibians of Mason Neck. *Atlantic Nat.* 27:65-68.
- Koss, R.W., L.D. Jensen, and R.D. Jones. 1974. Benthic invertebrates. Pages 121-141 in L.D. Jensen, ed. *Environmental responses to thermal discharges from the Chesterfield Station, James River, Virginia. Cooling water studies for Electric Power Research Inst., Res. Proj. RP-49.*
- Kushlan, J.A. 1977. Population energetics of the white ibis. *Condor* 81:376-389.
- Landers, L., A.S. Johnson, P.H. Morgan, and W.P. Baldwin. 1976. Duck foods in managed tidal impoundments in South Carolina. *J. Wildl. Manage.* 40:721-728.
- Lay, D.W., and T. O'Neil. 1942. Muskrats on the Texas coast. *J. Wildl. Manage.* 6:301-312.
- Leck M.A., and K.J. Graveline. 1979. The seed bank of a freshwater tidal marsh. *Am. J. Bot.* 66(9):1006-1015.
- Lee, D.S., A. Norden, C.R. Gilbert, and R. Franz. 1976. A list of the freshwater fishes of Maryland and Delaware. *Chesapeake Sci.* 17(3):205-211.
- Lee, D.S., C.R. Gilbert, C.H. Hocutt, R.E. Jenkins, D.E. McAllister, and J.R. Stauffer, Jr. 1980. Atlas of North American freshwater fishes. Publ. No. 1980-12 of the North Carolina Biol. Surv. North Carolina State Museum of Natural History. 867 pp.
- Lefor, M.W., and R.W. Tiner. 1974. Tidal wetlands survey of the State of Connecticut. The University of Connecticut Biological Sciences Group U-42. Storrs.
- Leim, A.H., and W.B. Scott. 1966. Fishes of the Atlantic coast of Canada. *Bull. Fish. Res. Board Can.* 155:1-485.
- Lippson, A.J., M.S. Haire, A.F. Holland, F. Jacobs, J. Jensen, R.L. Moran-Johnson, T.T. Polgar, and W.A. Richkus. 1979. *Environmental atlas of the Potomac estuary.* Williams and Heintz Map Corp. Washington, D.C. 280 pp.
- Lipschultz, F. 1981. Methane release from a brackish intertidal salt-marsh embayment of Chesapeake Bay, Maryland. *Estuaries* 4:143-145.
- Lipton, D.W., and J.G. Travelstead. 1978. Beach zone fish community structure in the James River, Virginia. *Proc. Annu. Conf. Southeast Assoc. Fish. Wildl. Agency* 32:639-647.
- Loesch, J.G., and W.H. Kriete. 1976. Biology and management of river herring and shad. Completion Rep. 1974-1976. Va. Inst. Mar. Sci., Gloucester Point. 226 pp.
- Loesch, J.G., and W.A. Lund. 1977. A contribution to the life history of the blueback herring, *Alosa aestivalis*. *Trans. Am. Fish. Soc.* 106(6):583-589.
- Loesch, J.G., W.H. Kriete, J.G. Travelstead, E.J. Foell, and M.A. Henniger. Undated. Biology and management of mid-Atlantic anadromous fishes under extended jurisdiction. Completion Rep., Anadromous fish project, 1977-1979. Part II. Virginia. Spec. Rep. No. 236, Va. Inst. Mar. Sci., Gloucester Point.
- Loesch, J.G., R.J. Huggett, and E.J. Foell. 1982. Kepone concentration in juvenile anadromous fishes. *Estuaries* 5(3):175-181.
- Lunz, J.D. 1978. Habitat development field investigations Windmill Point marsh development site, James River, Virginia; Appendix E: Environmental impacts of marsh development with dredged material: metals and chlorinated hydrocarbon compounds in marsh soils and vascular plant tissues. U.S. Army Waterways Exp. Stn. Tech. Rep. D-73-23. 88 pp.
- Lunz, J.D., T.W. Zweigler, R.T. Huffman,

- R.J. Diaz, E.J. Clairain, and L.J. Hunt. 1978. Habitat development field investigations Windmill Point marsh development site, James River, Virginia; summary report. U.S. Army Waterways Exp. Stn. Tech. Rep. D-79-23. 116 pp.
- Lynch, J.J., T. O'Neil, and D.W. Lay. 1947. Management significance of damage by geese and muskrats to gulf coast marshes. *J. Wildl. Manage.* 11:50-76.
- Lynch, J.J. 1968. Values of South Atlantic and gulf coast marshes and estuaries to waterfowl. Pages 51-63 in J.D. Newsom, ed. Proceedings of the marsh and estuary management symposium. Louisiana State University Division of Continuing Education, Baton Rouge.
- Magee, D.W. 1981. Freshwater wetlands: a guide to the common indicator plants of the northeast. University of Massachusetts Press, Amherst.
- Mahmoud, I.Y. 1968. Feeding behavior in kinosternid turtles. *Herpetologica* 24:300-305.
- Mandossian, M., and R.P. McIntosh. 1960. Vegetation zonation on the city shore of a small lake. *Am. Midl. Nat.* 64:301-308.
- Manny, B.A., R.G. Wetzel, and W.C. Johnson. 1975. Annual contributions of carbon, nitrogen, and phosphorus by migrant Canada geese to a hardwater lake. *Int. Verein. Theoret. Ang. Limnol. Verh.* 19:949-951.
- Markle, D.F. 1976. The seasonality and availability of movements of fishes in the channel of the York River, Virginia. *Chesapeake Sci.* 17(1):50-55.
- Markle, D.F., and G.C. Grant. 1970. The summer food habits of young-of-the-year striped bass in three Virginia rivers. *Chesapeake Sci.* 11:50-54.
- Marsh, D.H., and W.E. Odum. 1979. Effect of suspension and sedimentation on the amount of microbial colonization of salt marsh microdetritus. *Estuaries* 2:184-188.
- Marshall, N. 1951. Hydrography of marine waters. Pages 1-78 in H.F. Taylor, ed. Survey of marine fisheries of North Carolina. University of North Carolina Press, Chapel Hill.
- Martof, B.S. 1956. The reptiles and amphibians of Georgia. University of Georgia Press, Athens. 150 pp.
- Martof, B.S., W.M. Palmer, J.R. Bailey, and J.R. Harrison III. 1980. Amphibians and reptiles of the Carolinas and Virginia. University of North Carolina Press, Chapel Hill. 264 pp.
- Massengill, R.R. 1973. Change in feeding and body condition of brown bullheads overwintering in the heated effluent of a power plant. *Chesapeake Sci.* 14:138-141.
- Massmann, W.H. 1954. Marine fishes in fresh and brackish waters of Virginia rivers. *Ecology* 35(1):75-78.
- Massmann, W.H., E.C. Ladd, and H.N. McCutcheon. 1952. A biological survey of the Rappahannock River, Virginia, Part I. Va. Fish. Lab. Spec. Sci. Rep. 6. 112 pp.
- Mathews, T.D., F.W. Stapor, C.R. Richter, J.V. Miglarese, M.D. McKenzie, and L.A. Barclay. 1980. Ecological characterization of the sea island coastal region of South Carolina and Georgia. U.S. Fish Wildl. Serv. Biol. Serv. Program, Washington, D.C. FWS/OBS-79/40. 212 pp.
- Maxwell, G.R., III, and H.W. Kale, II. 1977. Breeding biology of five species of herons in coastal Florida. *Auk* 94: 689-700.
- McCauley, R.H. 1945. The reptiles of Maryland and the District of Columbia. Privately printed, Hagerstown, Md.
- McColl, J.G., and J. Burger. 1975. Chemical inputs by a colony of Franklin's gulls nesting in cattails. *Am. Midl. Nat.* 96:270-280.
- McCormick, J. 1970. The natural features of Tinicum marsh, with particular emphasis on the vegetation. Pages 1-123 in J. McCormick, R.R. Grant, Jr., and R.



- Patrick, eds. Two studies of Tinicum marsh, Delaware and Philadelphia Counties, Pennsylvania. The Conservation Foundation, Washington, D.C.
- McCormick, J. 1977. Productivity of freshwater tidal marsh vegetation (Abstract). Bull. N.J. Acad. Sci. 22:41.
- McCormick, J., and T. Ashbaugh. 1972. Vegetation of a section of Oldmans Creek tidal marsh and related areas in Salem and Gloucester Counties, New Jersey. N.J. Bull. N.J. Acad. Sci. 17(2):31-37.
- McCormick, J., and H.A. Somes, Jr. 1982. The coastal wetlands of Maryland. Maryland Department of Natural Resources, Annapolis. 241 pp.
- McHugh, J.L. 1967. Estuarine nekton. Pages 581-620 in G.H. Lauff, ed. Estuaries. Pub. No. 83, Am. Assoc. Adv. Sci., Washington, D.C. 757 pp.
- McKenzie, M.D., and L.A. Barclay. 1980. Ecological characterization of the sea island coastal region of South Carolina and Georgia: executive summary. U.S. Fish Wildl. Serv. Biol. Serv. Program, Washington, D.C. FWS/OBS-79/45.
- McLusky, D.S. 1981. The estuarine ecosystem. Halstead Press, New York. 150 pp.
- McNaughton, S.J. 1968. Autotoxic feedback in regulation of Typha populations. Ecology 49:367-369.
- McRoy, C.P., and J.J. Goering. 1974. Coastal ecosystems of Alaska. Pages 124-131 in H.T. Odum, B.J. Copeland, and E.A. McMahon, eds. Coastal ecological systems of the United States. The Conservation Foundation, Washington, D.C.
- Meanley, B. 1965. Early fall food and habitat of the Sora in the Patuxent River marsh, Maryland. Chesapeake Sci. 6:235-237.
- Meanley, B. 1975. Birds and marshes of the Chesapeake Bay country. Tidewater Publishers, Cambridge, Md. 157 pp.
- Meanley, B., and J.S. Webb. 1963. Nesting ecology and reproductive rate of the red-winged blackbird in tidal marshes of the upper Chesapeake Bay Region. Chesapeake Sci. 4:90-100.
- Merriner, J.V. 1975. Food habits of the weakfish, Cynoscion regalis, in North Carolina waters. Chesapeake Sci. 16(1):74-76.
- Merriner, J.V., W.H. Kriete, and G.C. Grant. 1976. Seasonality, abundance, and diversity of fishes in the Piankatank River, Virginia. Chesapeake Sci. 17(4):238-245.
- Metzler, K., and R. Rosza. 1982. Vegetation of fresh and brackish tidal marshes in Connecticut. Newsletter Conn. Bot. Soc. 10(1):2-4.
- Meyers, C.D., and R.J. Muncy. 1962. Summer food and growth of chain pickerel, Esox niger, in brackish waters of the Severn River, Maryland. Chesapeake Sci. 3:125-128.
- Miller, R.R. 1960. Systematics and biology of the gizzard shad (Dorosoma cepedianum) and related fishes. U.S. Fish Wildl. Serv. Fish. Bull. 60(173):371-392.
- Morris, A.W., R.F.C. Mantoura, A.J. Bale, and R.J.M. Howland. 1978. Very low salinity regions of estuaries: important sites for chemical and biological reactions. Nature 274:678-680.
- Muncy, R.J. 1962. Life history of the yellow perch in estuarine waters of the Severn River, Maryland. Chesapeake Sci. 3(3):143-159.
- Mushinsky, H.R., J.J. Hebrand, and D.S. Vodopich. 1982. Ontogeny of water snake foraging ecology. Ecology 63:1624-1629.
- Musick, J. 1972a. Herptiles of the Maryland and Virginia coastal plain. Pages 213-223 in M.L. Wass, ed. A checklist of the biota of lower Chesapeake Bay. Va. Inst. Mar. Sci. Spec. Sci. Rep. 65.
- Musick, J.A. 1972b. Fishes of the Chesapeake Bay and the adjacent coastal

- plain. Pages 175-212 in M.L. Wass, ed. A checklist of the biota of the lower Chesapeake Bay. Va. Inst. Mar. Sci. Spec. Publ. 65.
- Nature Conservancy. 1982. Chapman's Pond. Nat. Conser. News 32:25.
- Neill, W.T. 1947. Rana grylio in South Carolina. Copeia 1947:206.
- Neill, W.T. 1952. New records of Rana virgatipes and Rana grylio in Georgia and South Carolina. Copeia 1952:194-195.
- Nichols, M.M. 1972. Sediments of the James River estuary, Virginia. Pages 169-212 in B.W. Nelson, ed. Environmental framework of coastal plain estuaries. Geol. Soc. Am. Mem. 133.
- Nixon, S.W. 1980. Between coastal marshes and coastal waters -- a review of twenty years of speculation and research on the role of salt marshes in estuarine productivity and water chemistry. Pages 437-525 in P. Hamilton and K.B. MacDonald, eds. Estuarine and wetland processes; with emphasis on modeling. Plenum Press, New York.
- Nobile, G.K. 1954. The biology of the amphibia. Dover, N.Y. 577 pp.
- Norcross, B.L., and H.M. Austin. 1981. Climate scale environmental factors affecting year class fluctuations of Chesapeake Bay croaker Micropogonias undulatus. Va. Inst. Mar. Sci. Spec. Sci. Rep. 110.
- Odum E.P., J.B. Birch, and J.L. Cooley. 1983. Comparison of giant cutgrass productivity in tidal and impounded marshes with special reference to tidal subsidy and waste assimilation. Estuaries 6:88-94.
- Odum, W.E. 1971. Pathways of energy flow in a south Florida estuary. University of Miami Sea Grant Bull. No. 7. 162 pp.
- Odum, W.E. 1978. The importance of tidal freshwater wetlands in coastal zone management. Pages 1196-1203 in Coastal zone 78: symposium on technical, environmental, socioeconomic and regulatory aspects of coastal zone management. Am. Soc. of Civil Engineers, N.Y.
- Odum, W.E., and M.A. Heywood. 1978. Decomposition of intertidal freshwater marsh plants. Pages 89-97 in R.E. Good, D.F. Whigham, and R.L. Simpson, eds. Freshwater wetlands; ecological processes and management potential. Academic Press, New York.
- Odum, W.E., and S.J. Skjei. 1974. The issue of wetlands preservation and management: a second view. J. Coast. Zone Manage. 1:151-163.
- Odum, W.E., M.L. Dunn, and T.J. Smith III. 1978. Habitat value of tidal freshwater wetlands. Pages 248-255 in P.E. Greeson, J.R. Clark, and J.E. Clark, eds. Wetland functions and values: the state of our understanding. Am. Water Resour. Assoc., Minneapolis, Minn.
- Odum, W.E., S.J. Fisher, and J.C. Pickral. 1979. Factors controlling the flux of particulate organic carbon from estuarine wetlands. Pages 69-80 in R.J. Livingston, ed. Ecological processes in coastal and marine systems. Plenum Press, New York.
- Onuf, C.P., J.M. Teal, and I. Valiela. 1977. Interaction of nutrients, plant growth, and herbivory in a mangrove system. Ecology 58:514-526.
- Orr, R.T. 1971. Vertebrate biology, 3rd ed. W.B. Saunders Co., Philadelphia, Pa. 544 pp.
- Palmisano, A.W. 1972. Habitat preference of waterfowl and fur animals in the northern gulf coast marshes. Pages 163-190 in R.H. Chabreck, ed. Proceedings: second marsh estuarine management symposium. Louisiana State University, Division of Continuing Education, Baton Rouge.
- Parker, V.T., and M.A. Leck. 1979. Seed dispersal and seedling survival in relation to zonation patterns in a freshwater tidal marsh. Bull. Ecol. Soc. Am. 60:133.
- Payne, N.F. 1975. Range extension of the marsh rabbit in Virginia. Chesapeake

- Sci. 16:77-78.
- Penney, J.T. 1950. Distribution and bibliography of the mammals of South Carolina. *J. Mammal.* 31:81-89.
- Perlmutter, A., E.E. Schmidt, and E. Leff. 1967. Distribution and abundance of fish along the shores of the lower Hudson River during the summer of 1965. *N.Y. Fish Game J.* 14(1):47-75.
- Perry, M.C., and F.M. Uhler. 1981. Asiatic clam (*Corbicula manlensis*) and other foods used by waterfowl in the James River, Virginia. *Estuaries* 4:229-233.
- Peterson, C.H., and N.M. Peterson. 1979. The ecology of intertidal flats of North Carolina: a community profile. U.S. Fish Wildl. Serv. Biol. Serv. Program FWS/OBS-79/39. 73 pp.
- Phillip, C.C., and R.G. Brown. 1965. Ecological studies of the transition-zone vascular plants in South River Maryland. *Chesapeake Sci.* 6(2):73-81.
- Pielou, E.C. 1979. The biogeography of marine organisms in E.C. Pielou, *Biogeography*. Wiley-Interscience, New York. 351 pp.
- Pough, F.H. 1980. The advantages of ectothermy for tetrapods. *Am. Nat.* 115:92-112.
- Powell, J.C. 1977. The diel distribution and relative abundance of adult and larval fishes in a freshwater tidal creek. M.S. Thesis. George Mason University, Fairfax, Va. 85 pp.
- Primmer, K.W. 1975. The occurrence and abundance of fishes in the Ogeechee River with a comparison of sampling methods. M.S. Thesis. University of Georgia, Athens. 60 pp.
- Raney, E.C., and W.H. Massmann. 1953. The fishes of the tidewater section of the Pamunkey River, Virginia. *J. Wash. Acad. Sci.* 43(12):424-434.
- Reed, A. 1978. The feeding ecology of the greater snow goose on a staging haunt in the St. Lawrence estuary: a progress report. *Verh. Ornithol. Ges. Bayern.* 23:210-202.
- Reiger, G. 1977. Native fish in troubled waters. *Audubon* 79(1):18-41.
- Richmond, N.D. 1940. *Natrix rigida* (Say) in Virginia. *Herpetologica* 2:21.
- Richmond, N.D., and C.J. Goin. 1938. Notes on a collection of amphibians and reptiles from New Kent County, Virginia. *Ann. Carnegie Mus.* 27:301-310.
- Rickards, W.L. 1968. Ecology and growth of juvenile tarpon, *Megalops atlanticus*, in a Georgia salt marsh. *Bull. Mar. Sci.* (1):220-239.
- Robins, C.R., R.M. Bailey, C.E. Bond, J.R. Brooker, E.A. Lachner, R.N. Lea, and W.B. Scott. 1980. A list of common and scientific names of fishes from the United States and Canada. *Am. Fish. Soc. Spec. Publ.* 12. 174 pp.
- Rulifson, R.A., M.T. Huish, and R.W. Thoesen. 1982. Status of anadromous fishes in southeastern U.S. estuaries. Pages 413-425 in V.S. Kennedy, ed. *Estuarine comparisons*. Academic Press, New York. 709 pp.
- Ryder, J.A. 1890. The sturgeons and sturgeon industries of the east coast of the United States, with an account of experiments bearing upon sturgeon culture. *Bull. U.S. Fish. Comm.* 8(1888): 231-328.
- Sanders, A.E. 1978. Mammals. Pages 296-308 in R.G. Zingmark, ed. An annotated checklist of the biota of the coastal zone of South Carolina. University of South Carolina Press. Columbia, S.C.
- Sandifer, P.A., J.V. Miglarese, D.R. Calder, J.J. Manzi, and L.A. Barclay. 1980. Ecological characterization of the Sea Island coastal region of South Carolina and Georgia. Vol. III: Biological features of the characterization area. U.S. Fish Wildl. Biol. Serv. Program, Washington, D.C. FWS/OBS-79/42. 620 pp.

- Schneider, D. 1978. Equalization of prey numbers by migratory shorebirds. *Nature (Lond.)* 271:353-354.
- Schneider, R.L. 1983. Effects of irregular oceanic flooding on groundwater salinity and vegetation of a barrier island. M.S. Thesis. University of Virginia, Charlottesville.
- Schwartz, C.W. 1976. Ecological comparisons between a freshwater tidal marsh and adjoining impoundment in southeastern Pennsylvania. M.S. Thesis. Pennsylvania State University, State College. 77 pp.
- Schwartz, F.J. 1962. Know your Maryland fishes. Suckers. *Md. Conserv.* 39(2): 18-23.
- Scott, W.B., and E.J. Crossman. 1973. Freshwater fishes of Canada. *Bull.* 184. *Fish. Res. Board Can.* 966 pp.
- Sculthorpe, C.D. 1971. The biology of aquatic vascular plants. Edward Arnold Publ. Ltd., London. 610 pp.
- Sebacher, D.I., R.C. Harriss, and K.B. Bartlett (in preparation). Methane emissions from anaerobic soils through cattail plants.
- Shanholtzer, G.F. 1974. Appendix III: Checklist of birds occurring in the coastal region of Georgia: species, abundance, and habitat. Pages 171-190 in A.S. Johnson, H.O. Hillestad, S.F. Shanholtzer, and G.F. Shanholtzer, eds. An ecological survey of the coastal region of Georgia. *Natl. Park Serv. Monogr. Ser. No. 3* Washington, D.C.
- Shaw, S.P., and C.G. Fredine. 1956. Wetlands of the United States. *U.S. Fish Wildl. Serv. Circ.* 39. 69 pp.
- Sherman, H.B. 1935. Food habits of the Seminole bat. *J. Mammal.* 16:224.
- Sherman, H.B. 1939. Notes on the food of some Florida bats. *J. Mammal.* 20:103-104.
- Shima, R.L., R.R. Anderson, and V.P. Carter. 1976. The use of aerial color infrared photography in mapping the vegetation of a freshwater marsh. *Chesapeake Sci.* 17(2):74-85.
- Sholar, T.M. 1975. Anadromous fisheries survey of the New and White Oak River systems. Completion Report for Project AFC-9, North Carolina. Division of Marine Fisheries, Morehead City, N.C. 49 pp.
- Sholar, T.M. 1977. Status of American shad in North Carolina. N.C. Division of Marine Fisheries. 17 pp.
- Sickels, F.A., R.L. Simpson, and D.F. Whigham. 1977. Decomposition of vascular plants in a Delaware River freshwater tidal marsh exposed to sewage irrigation. (Abstract). *Proc. N.J. Acad. Sci.* 22:27.
- Silberhorn, G.M. 1976. Tidal wetland plants of Virginia. *Va. Inst. Mar. Sci. Educ. Ser.* 19. 85 pp.
- Silberhorn, G.M. 1982. Common plants of the mid-Atlantic coast: a field guide. Johns Hopkins University Press, Baltimore, Md. 256 pp.
- Simpson, R.L., D.F. Whigham, and R. Walker. 1978. Seasonal patterns of nutrient movement in a freshwater tidal marsh. Pages 243-258 in R.E. Good, D.F. Whigham, and R.L. Simpson, eds. *Freshwater wetlands: ecological processes and management potential.* Academic Press, New York.
- Simpson, R.L., D.F. Whigham, and K. Brannigan. 1979. The mid-summer insect communities of freshwater tidal wetland macrophytes, Delaware River estuary, N.J. *Bull. N.J. Acad. Sci.* 24:22-28.
- Simpson, R.L., R.E. Good, R. Walerk, and B.R. Frasco. 1981. Dynamics of nitrogen, phosphorus, and heavy metals in Delaware River freshwater tidal wetlands. *Tech. Rep. for E.P.A., Corvallis, Oreg., Grant R-305908.* 192 pp.
- Simpson, R.L., R.E. Good, M.A. Leck, and D.F. Whigham. 1983. The ecology of freshwater tidal wetlands. *Bioscience* 33:255-59.

- Smith, B.A. 1971. The fishes of four low-salinity tidal tributaries of the Delaware River estuary. M.S. Thesis. Cornell University, Ithaca, N.Y. 304 pp.
- Smith, P.W. 1979. The fishes of Illinois. University of Illinois Press, Urbana. 314 pp.
- Smith, T.J., III. 1983. Alteration of salt marsh plant community composition by grazing snow geese. *Holarctic Ecology* 6: In Press.
- Smith, T.J., III, and W.E. Odum. 1981. The effects of grazing by snow geese on coastal salt marshes. *Ecology* 62(1):98-106.
- Southwick, C.H., and F.W. Pine. 1975. Abundance of submerged vascular vegetation in the Rhode River from 1966 to 1973. *Chesapeake Sci.* 16:147-151.
- Spitsbergen, D.L., and M. Wolff. 1974. Survey of nursery areas of western Pamlico Sound, N.C. Completion Rep. Proj. 2-175-R. 80 pp.
- Springer, P.F., and R.E. Stewart. 1948. Breeding birds of tidal marshes. *Audubon Field Notes* 2:223-226.
- Springer, P.F., and R.E. Stewart. 1948. Breeding bird surveys, 2: tidal marshes. *Audubon Field Notes*.
- Springer, V.G., and K.D. Woodburn. 1960. An ecological study of the fishes of the Tampa Bay area. Fla. State Board Conserv. Prof. Pap. Ser. 1. 104 pp.
- Stearns, L.A., and M.W. Goodwin. 1941. Notes on the winter feeding of the muskrat in Delaware. *J. Wildl. Manage.* 5:1-12.
- Stevenson, J.C., D.R. Cahoon, and A. Seaton. 1976. Energy flow in freshwater zones of a brackish Chesapeake Bay marsh ecosystem. Page 17 in R.E. Good and R.L. Simpson, eds. *Abstracts of a symposium on production ecology of freshwater tidal and non-tidal marshes.* *Aquatic Ecol. Newsletter Ecol. Soc. Am.* 9.
- Stevenson, J.C., D.R. Heinle, D.A. Flemer, R.J. Small, R.A. Rowland, and J.F. Ustach. 1977. Nutrient exchanges between brackish water marshes and the estuary. Pages 219-240 in M. Wiley, ed. *Estuarine processes, Vol. 2.* Academic Press, New York.
- Stewart, R.E. 1962. Waterfowl populations in the upper Chesapeake region. U.S. Fish Wildl. Serv. Spec. Sci. Rep. Wildl. 65. 208 pp.
- Stewart, R.E., and C.S. Robbins. 1958. Birds of Maryland and the District of Columbia. U.S. Fish Wildl. Serv. North Am. Fauna Ser. No. 62. Washington, D.C. 401 pp.
- Stewart, R.E., and J.H. Manning. 1958. Distribution and ecology of whistling swans in the Chesapeake Bay region. *Auk* 75:203-211.
- Stotts, V.D., and D.E. Davis. 1960. The black duck in the Chesapeake Bay of Maryland: breeding behavior and biology. *Chesapeake Sci.* 1:127-154.
- Swain, F.M. 1973. Marsh gas from the Atlantic coastal plain. *Adv. Org. Geochem. Proc. 6th Cong. Org. Geochem.:* 673-687.
- Tabb, D.C. 1966. The estuary as a habitat for spotted seatrout, *Cynoscion nebulosus*. *Am. Fish. Soc. Spec. Publ.* 3:59-67.
- Tarver, D.P., J.A. Rodgers, M.J. Mahler, and R.L. Lazor. 1979. Aquatic and wetland plants of Florida. Bur. Aq. Plant Res. and Control, Fla. Dep. Nat. Resour. 127 pp.
- Teal, J.M. 1962. Energy flow in the salt marsh ecosystem of Georgia. *Ecology* 43:614-624.
- Terres, J.K. 1980. The Audubon encyclopedia of North American birds. Alfred E. Knopf, New York.
- Thomas, D.L., and B.A. Smith. 1973. Studies of young of the black drum, *Pogonias cromis*, in low salinity waters of the Delaware estuary. *Chesapeake Sci.* 14(2):124-130.

- Tiner, R.W., Jr. 1977. An inventory of South Carolina's coastal marshes. S.C. Mar. Resour. Cent. Tech. Rep. 23. 32 pp.
- Tomkins, I.R. 1935. The marsh rabbit: an incomplete life history. J. Mammal. 16:201-205.
- Townes, H.K. 1937. Studies on the food organisms of fish. A biological survey of the lower Hudson watershed. State of New York Conservation Department.
- Turner, C.S. 1978. Decay of two freshwater tidal marsh plants. M.S. Thesis. University of Virginia, Charlottesville.
- U.S. Army Corps of Engineers (USACE). 1979. Final environmental impact statement, Wilmington harbor, Cape Fear River. USACE, Wilmington District. 247 pp.
- U.S. Fish and Wildlife Service. 1954. The wetlands of Virginia in relation to their wildlife values. Office of River Basin Studies. U.S. Fish and Wildlife Service, Region 4, Atlanta, Ga.
- Valiela, I., and J.M. Teal. 1979. The nitrogen budget of a salt marsh ecosystem. Nature 280:652-656.
- van der Valk, A.G., and C.B. Davis. 1978. The role of seed banks in the vegetation dynamics of prairie glacial marshes. Ecology 59(2):322-335.
- Van Dyke, N.L. 1978. Oxygen demand of decaying freshwater and salt marsh vegetation. M.S. Thesis. University of Virginia, Charlottesville.
- Van Engel, W.A., and E.B. Joseph. 1968. Characterization of coastal and estuarine fish nursery grounds as natural communities. Final Rep. Bur. Commer. Fish., Va. Inst. Mar. Sci. 43 pp.
- van Raalte, C. 1982. Vegetational structure in a freshwater marsh on the Connecticut River, Massachusetts. Bull. Ecol. Soc. Am. 63(2):193.
- Vince, S., I. Valiela, N. Backus, and J.M. Teal. 1976. Predation by the salt marsh killifish Fundulus heteroclitus L. in relation to prey size and habitat structure: consequences for prey distribution and abundance. J. Exp. Mar. Biol. Ecol. 23:255-266.
- Virginia Institute of Marine Science. 1978. Habitat development field investigations, Windmill Point marsh development site, James River, Virginia. Appendix D: environmental impacts of marsh development with dredged material; botany, soils, aquatic biology, and wildlife. Prepared for the Army Corps of Engineers, Vicksburg, Miss. Contract No. DACW39-76-c-0040.
- Vladykov, V.D., and J.R. Greeley. 1963. Order Acipenseroidi. Fishes of the western North Atlantic. Mem. Sears Found. Mar. Res. 1:24-60.
- Walker, R., and R.E. Good. 1976. Vegetation and production for some Mullica River-Great Bay tidal marshes. N.J. Acad. Sci. Bull. 21:20.
- Wang, J.C.S., and R.J. Kernehan. 1979. Fishes of the Delaware estuaries, guide to the early life histories. E.A. Communications, Ecological Analysts, Towson, Md. 410 pp.
- Wass, M.L. 1972. A checklist of the biota of lower Chesapeake Bay. Va. Inst. Mar. Sci. Rep. 65. 208 pp.
- Wass, M.L., and E. Wilkins. 1978. Wildlife resources. Pages 89-102 in Habitat development field investigations, Appendix D. Tech. Rep. D-77-23. Waterways Exper. Stn., Vicksburg, Miss.
- Wass, M.L., and T.D. Wright. 1969. Coastal wetlands of Virginia. Interim report to the governor and general assembly. Va. Inst. Mar. Sci. Spec. Rep. Appl. Mar. Sci. 10. 154 pp.
- Webster, C.G. 1964. Fall foods of soras from two habitats in Connecticut. J. Wildl. Manage. 28:163-165.
- Weller, M.W. 1978. Management of freshwater marshes for wildlife. Pages 267-284 in R.E. Good, D.F. Whigham, and

- R.L. Simpson, eds. Freshwater wetlands; ecological processes and management potential. Academic Press, New York.
- Weller, M.W. 1981. Freshwater marshes: ecology and wildlife management. University of Minnesota Press, Minneapolis. 147 pp.
- Weller, M.W., and C.E. Spatcher. 1965. Role of habitat in the distribution and abundance of marsh birds. Iowa Agric. Home Econ. Exp. Stn. Spec. Rep. 43. 31 pp.
- Weller, M.W., and L.H. Fredrickson. 1974. Avian ecology of a managed glacial marsh. Living Bird 12:269-291.
- Wenner, C.A., and J.A. Musick. 1975. Food habits and seasonal abundance of the American eel, Anguilla rostrata, from the lower Chesapeake Bay. Chesapeake Sci. 16(1):62-66.
- Werner, R.G. 1980. Freshwater fishes of New York State. Syracuse University Press, Syracuse, N.Y. 186 pp.
- Wetzel, R.G. 1975. Limnology. W.B. Saunders Co., Philadelphia, Pa. 743 pp.
- Wetzel, R.G., and D.F. Westlake. 1969. Periphyton. Pages 33-40 in R.A. Vollenweider, ed. A manual on methods for measuring primary productivity in aquatic environments. IBP Handbook 12. Blackwell Sci. Publ., Oxford, England.
- Wetzel, R.L., and S. Powers. 1978. Habitat development field investigations, Windmill Point marsh development site, James River, Va. Appendix D: environmental impacts of marsh development with dredged material: botany, soils, aquatic biology, and wildlife. U.S. Army Waterways Exp. Stn. Tech. Rep. D-77-23. 292 pp.
- Wharton, C.H. 1979. The natural environments of Georgia. Georgia Department of Natural Resources. Atlanta, Ga. 227 pp.
- Whigham, D., and R. Simpson. 1977. Growth, mortality and biomass partitioning in freshwater tidal populations of wild rice (Zizania aquatica var. aquatica). Bull. Torrey Bot. Club 104(4): 347-351.
- Whigham, D., and R. Simpson. 1978. The relationship between above ground and below ground biomass of freshwater tidal macrophytes. Aquat. Bot. 5:355-364.
- Whigham, D., J. McCormick, R. Good, and R. Simpson. 1976. Biomass and primary production of freshwater tidal marshes. Unpubl. doc.
- Whigham, D., R.L. Simpson, and M.A. Leck. 1979. The distribution of seeds, seedlings and established plants of arrow-arum (Peltandra virginica (L. Kunth) in a freshwater tidal wetland. Bull. Torrey Bot. Club 106(3):193-199.
- Whigham, D.F., and R.L. Simpson. 1975. Ecological studies of the Hamilton marshes. Progress report for the period June 1974 - January 1975. Rider College, Biology Dep., Lawrenceville, N.J.
- Whigham, D.F., and R.L. Simpson. 1976. The potential use of freshwater tidal marshes in the management of water quality in the Delaware River. Pages 173-186 in Tourbier and R.W. Pierson, Jr., eds. Biological control of water pollution. University of Pennsylvania Press, Philadelphia.
- Whigham, D.F., J. McCormick, R.E. Good, R.L. Simpson. 1978. Biomass and primary production in freshwater tidal wetland of the middle Atlantic coast. Pages 3-20 in R.E. Good, D.F. Whigham, and R.L. Simpson, eds. Freshwater wetlands: ecological processes and management potential. Academic Press, New York.
- Whigham, D.F., R.L. Simpson, and K. Lee. 1980. The effect of sewage effluent on the structure and function of a freshwater tidal marsh ecosystem. Tech. Compl. Rep., U.S. Dep. Int., Office of Water Resour. Tech. Proj. B-60-NJ. 159 pp.
- Whitlatch, R.B. 1982. The ecology of New England tidal flats: a community profile. U.S. Fish Wildl. Serv. Biol. Serv. Program, Washington, D.C.

- FWS/OBS-81/01.
- Whittaker, R.H. 1980. *Communities and ecosystems*. 2nd ed. MacMillan Publ. Co., Inc., N.Y. 385 pp.
- Wiens, J.A. 1973. Pattern and process in grassland bird communities. *Ecol. Monogr.* 43:237-270.
- Wilkes, R.L. 1976. Tidal marsh and swamp extent in Georgia. U.S. Dep. Agric. Soil Conserv. Serv. Hinesville, Ga. (unpublished).
- Willner, G.R., J.A. Chapman, and J.R. Goldsmith. 1975. A study and review of muskrat food habits with special reference to Maryland. *Md. Wildl. Admin. Publ. Wildl. Ecol.* 1:1-25.
- Willner, G.R., J.A. Chapman, and D. Pursley. 1979. Reproduction, physiological responses, food habits, and abundance of nutria in Maryland marshes. *Wildl. Monogr.* 65. 43 pp.
- Wilson, K.A. 1953. Raccoon predation on muskrats near Currituck, North Carolina. *J. Wildl. Manage.* 17:113-119.
- Wilson, K.A. 1954. The role of mink and otter as muskrat predators in northeastern North Carolina. *J. Wildl. Manage.* 18:199-207.
- Wilson, K.A. 1962. North Carolina wetlands, their distribution and management. Federal aid in wildlife restoration project W-6-R. N.C. Wildlife Resources Commission, Raleigh. 169 pp.
- Wilson, K.A. 1968. Fur production in southeastern coastal marshes. Pages 149-162 in J.D. Newsom, ed. *Proceedings: marsh and estuary management symposium*. Louisiana State University Press, Baton Rouge.
- Yamasaki, S., and I. Tange. 1981. Growth responses of Zizania latifolia, Phragmites australis and Miscanthus sacchariflorus to varying inundation. *Aquat. Bot.* 10:229-239.



APPENDIX A  
Plants of the Tidal Freshwater Marsh

Family and species list of characteristic plants occurring in tidal freshwater marshes of the Atlantic coastal region. Scientific nomenclature conforms with the National List of Scientific Plant Names (Soil Conservation Service 1982). Common names conform with Gray's Manual of Botany (Fernald 1971).

---

|                  |                                   |                       |
|------------------|-----------------------------------|-----------------------|
| Osmundaceae      | <u>Osmunda regalis</u>            | Royal Fern            |
| Polypodiaceae    | <u>Onoclea sensibilis</u>         | Sensitive Fern        |
|                  | <u>Thelypteris thelypteroides</u> | Marsh Fern            |
| Salviniaceae     | <u>Azolla caroliniana</u>         | Water Fern            |
| Pinaceae         | <u>Taxodium distichum</u>         | Bald Cypress          |
| Typhaceae        | <u>Typha latifolia</u>            | Common Cattail        |
|                  | <u>Typha angustifolia</u>         | Narrow-leaved Cattail |
|                  | <u>Typha glauca</u>               | Blue Cattail          |
|                  | <u>Typha domingensis</u>          | Southern Cattail      |
| Sparganiaceae    | <u>Sparganium eurycarpum</u>      | Great Burreed         |
|                  | <u>Sparganium americanum</u>      | Branching Burreed     |
| Potamogetonaceae | <u>Potamogeton spp.</u>           | Pondweeds             |
|                  | <u>Zannichnellia palustris</u>    | Horned Pondweed       |
| Najadaceae       | <u>Najas spp.</u>                 | Naiads                |
| Alismataceae     | <u>Alisma subcordatum</u>         | Mud-plantain          |
|                  | <u>Sagittaria subulata</u>        | Dwarf Arrowhead       |
|                  | <u>Sagittaria falcata</u>         | Bultongue             |
|                  | <u>Sagittaria latifolia</u>       | Duck-potato           |
| Hydrocharitaceae | <u>Elodea spp.</u>                | Waterweeds            |
|                  | <u>Elodea nuttallii</u>           | Nuttall Waterweed     |
|                  | <u>Vallisneria americana</u>      | Tapegrass             |
|                  | <u>Limnobium spongia</u>          | Frogbit               |
| Gramineae        | <u>Phragmites australis</u>       | Common Reed           |
|                  | <u>Elymus virginicus</u>          | Wild Rye Grass        |

-----  
Gramineae continued:

|                                 |                      |
|---------------------------------|----------------------|
| <u>Calamagrostis canadensis</u> | Reed-Bentgrass       |
| <u>Cinna arundinacea</u>        | Wood-Reedgrass       |
| <u>Spartina cynosuroides</u>    | Big Cordgrass        |
| <u>Spartina alterniflora</u>    | Smooth Cordgrass     |
| <u>Spartina pectinata</u>       | Freshwater Cordgrass |
| <u>Phalaris arundinacea</u>     | Reed-Canarygrass     |
| <u>Leersia virginica</u>        | Whitegrass           |
| <u>Leersia oryzoides</u>        | Rice Cutgrass        |
| <u>Zizaniopsis miliacea</u>     | Giant Cutgrass       |
| <u>Zizania aquatica</u>         | Wild Rice            |
| <u>Panicum virgatum</u>         | Switchgrass          |
| <u>Echinochloa crusgalli</u>    | Barnyard Grass       |
| <u>Echinochloa walteri</u>      | Walter's Millet      |
| <u>Arundo donax</u>             | Giant Reed           |

Cyperaceae

|                                  |                           |
|----------------------------------|---------------------------|
| <u>Cyperus spp.</u>              | Umbrella-sedges           |
| <u>Cyperus strigosus</u>         | Strawcolor Umbrella-sedge |
| <u>Cyperus esculentus</u>        | Yellow Nutgrass           |
| <u>Eleocharis obtusa</u>         | Blunt Spike-rush          |
| <u>Eleocharis palustris</u>      | Creeping Spike-rush       |
| <u>Eleocharis quadrangulata</u>  | Squarestem Spike-rush     |
| <u>Dichromena colorata</u>       | Star Rush                 |
| <u>Fimbristylis autumnalis</u>   | Autumn Sedge              |
| <u>Scirpus americanus</u>        | Common Threesquare        |
| <u>Scirpus robustus</u>          | Stout Bulrush             |
| <u>Scirpus smithii</u>           | Smith's Bulrush           |
| <u>Scirpus validus</u>           | Soft-stem Bulrush         |
| <u>Scirpus cyperinus</u>         | Woolgrass                 |
| <u>Scirpus fluviatilis</u>       | River Bulrush             |
| <u>Rhynchospora macrostachya</u> | Horned Rush               |
| <u>Cladium jamaicense</u>        | Saw-grass                 |
| <u>Carex spp.</u>                | Sedges                    |
| <u>Carex lurida</u>              | Sallow Sedge              |
| <u>Carex crinita</u>             | Fringed Sedge             |
| <u>Carex vulpinoidea</u>         | Foxtail Sedge             |
| <u>Carex stricta</u>             | Erect Sedge               |
| <u>Carex alata</u>               | Broadwing Sedge           |
| <u>Carex squarrosa</u>           | Spreading Sedge           |

Araceae

|                            |            |
|----------------------------|------------|
| <u>Peltandra virginica</u> | Arrow-Arum |
| <u>Orontium aquaticum</u>  | Goldenclub |
| <u>Acorus calamus</u>      | Sweetflag  |

Lemnaceae

|                   |           |
|-------------------|-----------|
| <u>Lemna spp.</u> | Duckweeds |
|-------------------|-----------|

Commelinaceae

|                            |                  |
|----------------------------|------------------|
| <u>Commelina virginica</u> | Dayflower        |
| <u>Murdannia keisak</u>    | Asian Spiderwort |

---

|                                    |                          |
|------------------------------------|--------------------------|
| Pontederiaceae                     |                          |
| <u>Pontederia cordata</u>          | Pickerelweed             |
| <u>Zosterella dubia</u>            | Waterstargrass           |
| Juncaceae                          |                          |
| <u>Juncus spp.</u>                 | Rushes                   |
| <u>Juncus acuminatus</u>           | Sharpfruit Rush          |
| <u>Juncus bufonius</u>             | Toad Rush                |
| <u>Juncus effusus</u>              | Soft Rush                |
| Iridaceae                          |                          |
| <u>Iris versicolor</u>             | Blue Flag                |
| <u>Iris virginica</u>              | Southern Blue Flag       |
| <u>Iris pseudoaorus</u>            | Yellow Iris              |
| Saururaceae                        |                          |
| <u>Saururus cernuus</u>            | Lizard's Tail            |
| Salicaceae                         |                          |
| <u>Salix spp.</u>                  | Willows                  |
| <u>Salix caroliniana</u>           | Swamp Willow             |
| Myricaceae                         |                          |
| <u>Myrica cerifera</u>             | Wax-Myrtle               |
| Betulaceae                         |                          |
| <u>Carpinus caroliniana</u>        | American Hornbeam        |
| <u>Alnus serrulata</u>             | Tag Alder                |
| Urticaceae                         |                          |
| <u>Pilea pumila</u>                | Clearweed                |
| <u>Boehmeria cylindrica</u>        | False Nettle             |
| Polygonaceae                       |                          |
| <u>Rumex verticillatus</u>         | Water Dock               |
| <u>Polygonum virginianum</u>       | Jumpseed                 |
| <u>Polygonum densiflorum</u>       | Southern Smartweed       |
| <u>Polygonum pensylvanicum</u>     | Pinkweed                 |
| <u>Polygonum amphibium</u>         | Swamp Smartweed          |
| <u>Polygonum hydropiper</u>        | Common Smartweed         |
| <u>Polygonum persicaria</u>        | Lady's Thumb             |
| <u>Polygonum punctatum</u>         | Water Smartweed          |
| <u>Polygonum hydropiperoides</u>   | Mild Water-pepper        |
| <u>Polygonum sagittatum</u>        | Sagittate Tearthumb      |
| <u>Polygonum arifolium</u>         | Halberd-leaved Tearthumb |
| Amaranthaceae                      |                          |
| <u>Amaranthus cannabinus</u>       | Water-Hemp               |
| <u>Alternanthera philoxeroides</u> | Alligatorweed            |

---

|                                      |                       |
|--------------------------------------|-----------------------|
| Ceratophyllaceae                     |                       |
| <u>Ceratophyllum demersum</u>        | Hornwort              |
| Nymphaeaceae                         |                       |
| <u>Nuphar luteum macrophyllum</u>    | Spatterdock           |
| <u>Nuphar luteum variegatum</u>      | Bullhead Lily         |
| <u>Nymphaea odorata</u>              | White Water Lily      |
| <u>Brasenia schreberi</u>            | Water-Shield          |
| Ranunculaceae                        |                       |
| <u>Clematis crispa</u>               | Blue Jasmine          |
| Rosaceae                             |                       |
| <u>Rosa palustris</u>                | Swamp Rose            |
| <u>Rosa multiflora</u>               | Multiflora Rose       |
| Leguminosae                          |                       |
| <u>Gleditsia aquatica</u>            | Water Locust          |
| <u>Cassia fasciculata</u>            | Partridge Pea         |
| <u>Amorpha fruticosa</u>             | Indigo-Bush           |
| <u>Apios americana</u>               | Groundnut             |
| <u>Strophostyles umbellata</u>       | Pink Wild Bean        |
| <u>Aeschynomene virginica</u>        | Sensitive-joint Vetch |
| Aceraceae                            |                       |
| <u>Acer rubrum</u>                   | Red Maple             |
| Balsaminaceae                        |                       |
| <u>Impatiens capensis</u>            | Jewelweed             |
| Malvaceae                            |                       |
| <u>Kosteletzkya virginica</u>        | Seashore-Mallow       |
| <u>Hibiscus moscheutos palustris</u> | Swamp Rose            |
| <u>Hibiscus moscheutos</u>           | Mallow Rose           |
| <u>Hibiscus laevis (militaris)</u>   | Halberd-leaved Rose   |
| Guttiferae                           |                       |
| <u>Hypericum mutilum</u>             | St. John's Wort       |
| Elatinaceae                          |                       |
| <u>Elatine americana</u>             | Waterwort             |
| Lythraceae                           |                       |
| <u>Decodon verticillatus</u>         | Swamp Loosetrife      |
| <u>Lythrum lineare</u>               | Linear Loosestrife    |
| <u>Lythrum salicaria</u>             | Spiked Loosestrife    |
| Cornaceae                            |                       |
| <u>Nyssa aquatica</u>                | Cotton Gum            |
| <u>Nyssa sylvatica</u>               | Black Gum             |

---

|                                  |                          |
|----------------------------------|--------------------------|
| Onagraceae                       |                          |
| <u>Jussiaea repens</u>           | Creeping Primrose-Willow |
| <u>Ludwigia palustris</u>        | Water-purslane           |
| Halorrhagidaceae                 |                          |
| <u>Myriophyllum spp.</u>         | Water-Milfoils           |
| Umbelliferae                     |                          |
| <u>Eryngium aquaticum</u>        | Marsh Eryngo             |
| <u>Cicuta maculata</u>           | Water Hemlock            |
| <u>Sium suave</u>                | Water Parsnip            |
| <u>Ptilimnium capillaceum</u>    | Mock Bishop's Weed       |
| Clethraceae                      |                          |
| <u>Clethra alnifolia</u>         | Sweet Pepperbush         |
| Oleaceae                         |                          |
| <u>Fraxinus pennsylvanica</u>    | Red Ash                  |
| Asclepiadaceae                   |                          |
| <u>Asclepias incarnata</u>       | Swamp Milkweed           |
| Convolvulaceae                   |                          |
| <u>Convolvulus arvensis</u>      | Field Bindweed           |
| <u>Calystegia sepium</u>         | Hedge Bindweed           |
| <u>Cuscuta compacta</u>          | Swamp Dodder             |
| <u>Ipomoea coccinea</u>          | Morning Glory            |
| Labiataceae                      |                          |
| <u>Lycopus virginicus</u>        | Water-Horehound          |
| <u>Lycopus europaeus</u>         | European Horehound       |
| Bignoniaceae                     |                          |
| <u>Campsis radicans</u>          | Trumpet Flower           |
| Scrophulariaceae                 |                          |
| <u>Gratiola virginiana</u>       | Hedge-hyssop             |
| <u>Lindernia dubia</u>           | False Pimpernel          |
| Lentibulariaceae                 |                          |
| <u>Utricularia spp.</u>          | Bladderworts             |
| Rubiaceae                        |                          |
| <u>Galium tinctorium</u>         | Stiff Bedstraw           |
| <u>Cephalanthus occidentalis</u> | Buttonbush               |
| Caprifoliaceae                   |                          |
| <u>Viburnum recognitum</u>       | Arrowwood                |
| <u>Viburnum dentatum</u>         | Southern Arrowwood       |
| Campanulaceae                    |                          |
| <u>Lobelia cardinalis</u>        | Cardinal Flower          |

---

Compositae

Vernonia noveboracensis  
Eupatorium perfoliatum  
Eupatoriadelphus fistulosus  
Mikania scandens  
Aster spp  
Aster subulatus  
Baccharis halimifolia  
Pluchea purpurascens  
Iva frutescens  
Ambrosia trifida  
Bidens spp.  
Bidens laevis  
Bidens connata  
Bidens comosa  
Bidens frondosa  
Bidens coronata  
Cosmos bipinnatus  
Helenium autumnale  
Senecio spp.

Ironweed  
Boneset  
Joe-Pye-Weed  
Climbing Hempweed  
Asters  
Annual Marsh Aster  
Groundsel Tree  
Marsh Fleabane  
Marsh Elder  
Giant Ragweed  
Burmarigolds  
Smooth Burmarigold  
Swamp Beggarticks  
Leafybract Beggarticks  
Black Beggarticks  
Tickseed Sunflower  
Spanish Needles  
Sneezeweed  
Ragworts

APPENDIX B  
FISH OF TIDAL FRESHWATERS  
Introduction

The geographic region on which we have concentrated in our account is the Hudson River, NY through southern Georgia. We make occasional references to areas north or south of these boundaries where information is available on given species, even though surveys of the entire community were unavailable. The species included in this tabulation are limited to documented observations from tidal freshwaters. The sources of information include published accounts, master's theses, government reports, and personal communication from fisheries workers with various state agencies. These sources are numbered in the Appendix with a key given at the end. Nomenclature follows Robins et al. (1980). We have neither included hybrids nor subspecies in this list.

Relative abundance refers to the abundance in tidal freshwaters only. This assessment does not apply over the whole geographic range, nor over all habitats occupied by the species.

Explanation of categories and abbreviations

Geographic range

Compass directions expressed in lower case (n,s,e,w). State and province abbreviations are capitalized and are standard postal ones given in Carlender (1969) and Lee et al. (1980). Unless otherwise noted Gulf coast refers to the Gulf of Mexico.

US STATES

|                |    |                  |     |
|----------------|----|------------------|-----|
| Alabama        | AL | Ohio             | OH  |
| California     | CA | Oklahoma         | OK  |
| Connecticut    | CT | Pennsylvania     | PA  |
| Delaware       | DE | South Carolina   | SC  |
| Florida        | FL | Texas            | TX  |
| Georgia        | GA | Virginia         | VA  |
| Illinois       | IL | CANADA           |     |
| Louisiana      | LA | British Columbia | BC  |
| Maine          | ME | New Brunswick    | NK  |
| Maryland       | MD | Newfoundland     | NF  |
| Massachusetts  | MA | Nova Scotia      | NS  |
| Mississippi    | MS | Labrador         | LB  |
| Missouri       | MO | Ontario          | ON  |
| New Hampshire  | NH | OTHER            |     |
| New Jersey     | NJ | Great Lakes      | GL  |
| New York       | NY | Mexico           | MEX |
| North Carolina | NC | Atlantic         | ATL |
|                |    | Pacific          | PAC |

Relative abundance

R - rare. Seldom seen, likely a stray from an adjacent habitat.  
 END - endangered. Threatened with extinction.  
 U - uncommon. Infrequently encountered.  
 O - occasional. Seen frequently enough to be considered a regular member of the community.  
 C - common. Encountered on nearly every sampling trip during the appropriate season.  
 LC - locally common. Present in appreciable numbers, but restricted to particular habitats or localized areas.  
 A - abundant. Conspicuous by its presence. Encountered in appreciable numbers on every sampling trip during the appropriate season.  
 UNK - unknown. Insufficient data to assess abundance in tidal freshwaters.

Salinity range

fw = < 0.5 ppt.  
 brackish = > 0.5 ppt.

Food habits

Food items listed in decreasing order of frequency of occurrence.

Comments

Information is provided on affinity group, range of habitats, preferred habitat, seasonality of use, differences in juvenile and adult use of habitat.

APPENDIX B. Fishes of tidal freshwaters of the mid and south Atlantic coast.

| Name  | Geographic range                                     | Salinity range ppt | Relative abundance | Food habits   | Comments   | Source     |
|---|--|--------------------|--------------------|---|--|------------|
| Petromyzontidae - lampreys                          |  |                    |                    |   |  |            |
| <u>Lampetra aspyptera</u><br>least brook lamprey    | upper OH drainage, ATL coast-PA to NC                | fw - 1.5           | U                  | filter-feeders; adults non-parasitic  | Restricted to small streams. Burrows in sediment.  | 33,35      |
| <u>Lampetra appendix</u><br>American brook lamprey  | upper OH drainage, ATL coast-NH to Roanoke River, NC | fw                 | R                  | filter-feeders; adults non-parasitic  | As previous species.   | 33,35      |
| <u>Petromyzon marinus</u><br>sea lamprey            | ATL coast-LB to FL, also GL                          | fw - 35            | C                  | Young to four years nonparasitic, feeding on minute organisms. Adults parasitic, feeding on the blood of other fishes.  | Anadromous; ascends fw streams in spring to spawn. Young stay 3-4 years in freshwaters.  | 33,35      |
| Acipenseridae - sturgeons                           |  |                    |                    |   |  |            |
| <u>Acipenser brevirostrum</u><br>shortnose sturgeon | NK to St. John's River, FL                           | fw - 35            | R, END             | A bottom feeder.<br>Young: algae, protozoa, crustaceans, small insects<br>Adults: benthic organisms, small plants   | Anadromous; small populations exist in Canada, Maine, the Hudson, Delaware & Altamaha Rivers. Extirpated or threatened throughout much of its range. | 5,6,46, 52 |
| <u>Acipenser oxyrhynchus</u><br>Atlantic sturgeon   | LB to ne FL  | fw - 35            | R                  | A bottom feeder.<br>Young in fw; aquatic insects, amphipods, oligochaetes, <u>Pisidium</u> clams.<br>In marine environments; gastropods, shrimp, amphipods, other benthic invertebrates, small fish (launce). | Anadromous; young remain in fw a year, in estuary up to 4 years.   | 6,33,46    |
| Lepisosteidae - gars                                |  |                    |                    |   |  |            |
| <u>Lepisosteus osseus</u><br>longnose gar           | much of e half of US                                 | fw - 33            | C                  | Young to 50 mm; small crustaceans, insect larvae<br>Adults; almost entirely fish taken in the water column.   | Of fw affinity, but very tolerant of higher salinities.  | 6,33       |
| <u>Lepisosteus platyrhincus</u><br>Florida gar      | FL & GA  | fw                 | LC                 | mostly fish, also crustaceans, insects  | Recorded from Altamaha & Savannah Rivers, GA   | 26,27      |



| Name   | Geographic range   | Salinity range ppt | Relative abundance | Food habits   | Comments   | Source                 |
|--|--|--------------------|--------------------|---|--|------------------------|
| Amiidae -<br>bowfins                           |  |                    |                    |   |  |                        |
| <u>Amia calya</u><br>bowfin                    | MS, OH<br>Gulf & GL<br>drainages,<br>ATL coast-CT<br>to FL | fw                 | LC                 | Nocturnal feeders on fish,<br>crayfish, insects, molluscs,<br>earthworms, frogs, leeches.   | Inhabitant of sluggish,<br>clear often vegetated low-<br>land waters. More com-<br>mon in tidal fw's in s.<br>portion of its range.                  | 26,33,<br>46,50,<br>51 |
| Elopidae -<br>tarpons                          |  |                    |                    |   |  |                        |
| <u>Megalops atlanticus</u><br>tarpon           | ATL coast- SC<br>to Brazil                                 | fw - 35            | R                  | Juv; fish, copepods, ostracods,<br>shrimp, insects<br>Adults; almost exclusively<br>fish.   | Spawns offshore. Young in-<br>habit headwaters of brack-<br>ish & fw streams. Adults<br>marine. Recorded from Al-<br>tamaha, GA, St. John's,<br>FL   | 26,27,<br>33           |
| Anguillidae -<br>freshwater eels               |  |                    |                    |   |  |                        |
| <u>Anguilla rostrata</u><br>American eel       | ATL coast-Gulf<br>of St. Lawrence<br>to West Indies        | fw - 35            | A                  | In fw:<br>Young; benthic macroinverte-<br>brates (insect nymphs & larvae,<br>oligochaetes, cladocerans)<br>Older fish; crayfish, tadpoles,<br>fish, fewer invertebrates.<br>In brackish water: soft blue<br>crabs, bivalves, polychaetes. | Largely nocturnal feeders<br>& highly opportunistic.<br>Burrow in mud in winter.<br>Have been captured on<br>fw tidal marsh surface;<br>catadromous. | 9,64,67                |
| Ophichthidae -<br>snake eels                   |  |                    |                    |   |  |                        |
| <u>Myrophis punctatus</u><br>speckled worm eel | ATL coast-NC<br>to Brazil                                  | 18 - 35            | R                  | In brackish water; polychaete<br>worms, sand crabs  | A stray from the lower<br>estuary. Recorded only<br>infrequently from tidal<br>fw's.   | 3,11,57                |
| Clupeidae -<br>herrings                        |  |                    |                    |   |  |                        |
| <u>Alosa aestivalis</u><br>blueback herring    | ATL coast-<br>NS to St.<br>John's River,<br>FL             | fw - 35            | C-A                | Juv; feed at surface on<br>cladocerans (primarily<br>bosmids), copepods, crus-<br>tacean eggs, chironomid<br>larvae (as drift)  | Anadromous; spawn in fast<br>flowing water over hard<br>substrate. Juveniles use<br>tidal fw & low salinity<br>nursery areas until<br>autumn.        | 15,16,<br>33,37        |

| Name  | Geographic range   | Salinity range ppt | Relative abundance | Food habits  | Comments   | Source   |
|---|--|--------------------|--------------------|--|--|----------|
| <u>Alosa mediocris</u><br>hickory shad          | ATL coast-<br>ME to FL   | fw - 35            | 0                  | chiefly small fish   | Anadromous; least common species of this genus. Peak abundance Chesapeake Bay & NC. Juveniles spend little time in tidal fw nursery.   | 1,22,65  |
| <u>Alosa pseudoharengus</u><br>alewife          | GL, NF to<br>SC  | fw - 35            | C                  | Juv in tidal fw; cladocerans, copepods, crustacean eggs, insects (various dipterans)   | Anadromous; spawn in slower moving water than blueback herring. Juveniles use fw tidal & low salinity nursery areas until autumn.  | 15,37,65 |
| <u>Alosa sapidissima</u><br>American shad       | Gulf of St. Lawrence to FL, peak abundance CT to NC; introduced on US west coast | fw - 35            | C-A                | Juv; feed somewhat opportunistically both at the surface & beneath the surface on cladocerans (primarily daphnids), chironomid larvae (as drift), water boatmen, terrestrial insects (flies, gnats, ants), fish larvae | Anadromous; spawn primarily in main channels over sand shoals in areas of perceptible currents. Juv. use fw tidal & low salinity nursery areas until mid to late autumn.         | 15,16,65 |
| <u>Brevoortia tyrannus</u><br>Atlantic menhaden | NS to FL   | fw - 33            | C-A                | filter-feeders: small crustaceans, especially copepods, annelid worms, rotifers, unicellular plants  | Spawn at sea. Juveniles are estuarine dependent.   | 24,35,46 |
| <u>Dorosoma cepedianum</u><br>gizzard shad      | MA to MEX,<br>MS basin &<br>GL   | fw - 29            | C-A                | Juv; protozoa, copepods, ostracods<br>Adults; microscopic plants, phytoplankton, algae, detritus   | Spawns in fw. Young inhabit fw & low brackish nursery areas. Prefers quiet waters of lakes large rivers, estuaries. Young are important forage for several species of game fish. | 45,46    |
| <u>Dorosoma petenense</u><br>threadfin shad     | native to lower MS & Gulf coast drainages; widely introduced elsewhere           | fw - 17            | 0-C                | principally plankton, also dipteran larvae ( <u>Chaoborus</u> , chironomids)   | Spawns in fw, juveniles enter estuarine waters.  | 6,35,46  |
| Engraulidae -<br>anchovies                      |  |                    |                    |  |  |          |
| <u>Anchoa mitchilli</u><br>bay anchovy          | MA to MEX  | fw - 35            | C-A                | Feeds pelagically on zooplankton; copepods, insect larvae, mysids, shrimps, larval fishes, gastropod larvae, crab zoeae. Feeds on benthic organisms when zooplankton are scarce.                                       | Important forage species for larger species of commercial importance. Most abundant at salinities less than 20 ppt.  | 33,46    |

| Name                                      | Geographic range  | Salinity range ppt | Relative abundance | Food habits  | Comments   | Source  |
|---|---|--------------------|--------------------|--|--|---------|
| Salmonidae -<br>trouts                    |   |                    |                    |  |  |         |
| <u>Salmo salar</u><br>Atlantic salmon     | Hudson Strait to CT River; Arctic Circle to Portugal, s Greenland | fw - 35            | UNK                | Juv; mayflies, chironomids, caddisflies, stoneflies, cladocerans, dipterans, molluscs, fish fry (suckers)  | Anadromous; spawn in nontidal fw in Oct-Dec. Fry inhabit riffles, spending 2-3 years in nontidal fw. Adults & young migrate through tidal fw's. Major commercial & sport importance. | 55      |
| Osmeridae -<br>smelts                     |   |                    |                    |  |  |         |
| <u>Osmerus mordax</u><br>rainbow smelt    | GL, LB to NJ  | fw - 35            | U                  | Young: copepods, cladocerans, Adults in fw lake: insect larvae, copepods, amphipods, small molluscs, fish (shiners)  | Anadromous; spawn in nontidal fw at night. Juveniles move rapidly to sea.  | 6,30,32 |
| Umbridae -<br>mudminnows                  |   |                    |                    |  |  |         |
| <u>Umbra pygmaea</u><br>eastern mudminnow | ATL coast-Long Island to FL                                       | fw - 4             | U                  | In fw stream: copepods, caddisfly larvae   | Inhabits small, sluggish muddy stream & weed beds. Burrows in soft, silty substrates.  | 6,46    |
| Esocidae -<br>pikes                       |   |                    |                    |  |  |         |
| <u>Esox americanus</u><br>redfin pickerel | ATL coast-s ME to FL. Also Lake Champlain drainage                | fw - 8.7           | 0                  | Fry; plankton<br>Juv; cladocerans, amphipods, immature insects<br>Adults; fish, crayfish, dragonfly nymphs   | Inhabits sluggish streams, weed beds, swamps.  | 6,46,50 |
| <u>Esox lucius</u><br>northern pike       | n Europe, Asia & N Am s to e NY, also n MS basin                  | fw - 1.6           | UNK                | A diurnal feeder.<br>fry; microcrustaceans, fish larvae<br><40 mm; insects, small crustaceans<br>>65mm; primarily fish, also salamanders, crayfish, mayflies | Inhabits weedy lakes, ponds, rivers. Breeds in Chapman's Pond, a tidal lake on the Connecticut River. Important game species.  | 6,33    |
| <u>Esox niger</u><br>chain pickerel       | ATL coast - NS to FL, MS drainage                                 | fw - 22            | 0-C                | Young; invertebrates including amphipods, chironomids, daphnids<br>Adults; fish (minnows, sunfish), frogs, crayfish  | Adults feed nocturnally in shallows, rest in deeper water by day.  | 6,19,44 |

| Name  | Geographic range  | Salinity range ppt | Relative abundance | Food habits   | Comments   | Source   |
|---|---|--------------------|--------------------|---|--|----------|
| Cyprinidae - minnows, carps                         |   |                    |                    |   |  |          |
| <u>Carassius auratus</u><br>goldfish                | introduced from Asia; present throughout US                     | fw - 17            | LC                 | Omnivorous with preference for phytoplankton. Young feed more on zooplankton & insect larvae. | Primarily inhabits still often oxygen deficient waters with thick vegetation.  | 33,46    |
| <u>Cyprinus carpio</u><br>common carp               | introduced from Asia; widely distributed in ATL coast drainages | fw - 17.6          | C                  | An omnivorous bottom-feeder taking vegetation, insects, worms. waters.                        | Inhabits streams, rivers, ponds, impoundments; both clear & turbid. Often considered a pest due to habit of stirring up bottom sediments during feeding. | 33,46    |
| <u>Hybognathus regius</u><br>eastern silvery minnow | St. Lawrence & ON drainages; ATL coast s to Altahama, GA        | fw - 14            | O-C                | Feeds in large schools near bottom on diatoms, desmids, filamentous algae.                    | More abundant in channel than in coves.  | 46,50    |
| <u>Nocomis biguttatus</u><br>bull chub              | James, Chowan, Roanoke, Neuse & Tar Rivers, VA & NC             | fw                 | R                  | benthic insects, crayfish, snails, fish, filamentous algae                                    | New species described in 1971. More common above fall line.  | 33,64    |
| <u>Notemigonus crysoleucas</u><br>golden shiner     | NS to TX  | fw - 5.1           | LC                 | Omnivorous; algae, macrophytes, amphipods, molluscs, detritus, insects                        | Prefers quiet vegetated water with access to extensive vegetated shallows.   | 19,33,46 |
| <u>Notropis amoenus</u><br>comely shiner            | NY s through Cape Fear River, NC                                | fw                 | R                  |   | Typically found in nontidal freshwaters in channels. A schooling mid-water form.   | 33,50    |
| <u>Notropis analostanus</u><br>satinfin shiner      | Hudson River & Lake ON drainages s to Peedee River, SC          | fw - 2             | LC                 | In fw stream; insect larvae (mayflies, caddisflies, stoneflies)                               | Preferentially inhabits weedless streams, straying into tidal fw's.  | 19,33,46 |
| <u>Notropis bifrenatus</u><br>bridle shiner         | MA to Neuse River, NC   | fw - 11.8          | U                  | small invertebrates, algae, macrophytes   | Inhabits sluggish streams over areas of mud, silt, detritus in slack-water areas with moderate to abundant vegetation.                                   | 33,46    |

| Name   | Geographic range   | Salinity range ppt | Relative abundance | Food habits   | Comments   | Source         |
|--|--|--------------------|--------------------|---|--|----------------|
| <u>Notropis chalybaeus</u><br>ironcolor shiner | ATL & Gulf coast, NY to TX; MS basin n to IOWA                             | fw                 | R-U                | Feeds on surface or in midwater on small crustaceans, aquatic & terrestrial insects.  | Recorded from tidal fw's only in s. portion of its range.    | 6,26,33,65     |
| <u>Notropis cornutus</u><br>common shiner      | ATL coast ME to VA; upper MS & GL drain-ages                               | fw                 | U                  | Omnivorous; algae, rotifers, small crustaceans, insects   | More common in moderate to swift weedless streams.           | 33,46          |
| <u>Notropis emiliae</u><br>pugnose minnow      | Edisto River, SC to Altamaha River, GA; Gulf coast & MS drain-ages         | fw                 | U                  | chironomid larvae, minute crustaceans   | Usually in clear, sluggish, often weedy waters.              | 26,33,59       |
| <u>Notropis hudsonius</u><br>spottail shiner   | CT to Altamaha, GA; also St. Lawrence & GL to nw Canada                    | fw - 10.7          | LA                 | small molluscs ( <u>Corbicula manilensis</u> ), crustacea (cladocerans, ostracods, copepods), plant seeds ( <u>Sagittaria</u> sp., <u>Panicum</u> ), insects (chironomid larvae, ceratopogonid larvae), fish eggs | Inhabits mainstream & sluggish weedy necks, creeks, swamps.  | 33,46,64       |
| <u>Notropis paterosoni</u><br>coastal shiner   | s NC into AL, c & w FL   | fw - 4.5           | U                  | insects, crustaceans  | Inhabits small & large streams & lakes with sandy substrate. | 3,26,33        |
| <u>Rhinichthys atratulus</u><br>blacknose dace | MS to GA; also upper MS drain-ages   | fw                 | R-U                | In stream; 64% of diet microscopic plants & vegetative matter, remainder insects  | More likely to enter tidal fw's in a portion of its range.   | 19,33,58,65    |
| <u>Semotilus atromaculatus</u><br>creek chub   | most of e N AM   | fw                 | O-C                | Omnivorous sight feeder; insects, cladocerans, algae, higher plant tissues.   | Absent from coastal plain in SE states.                      | 33,35          |
| <u>Semotilus cordofalis</u><br>fallfish        | NK, Canada to James River, VA. James Bay, Lake ON & St. Lawrence drainages | fw                 | R-U                | Probably aquatic & terrestrial insects, crustaceans, fish   | More abundant in non-tidal fw's.                             | 33,35,46,50,55 |

| Name  | Geographic range  | Salinity range ppt | Relative abundance | Food habits   | Comments   | Source        |
|---|---|--------------------|--------------------|---|--|---------------|
| Catostomidae - suckers                                |   |                    |                    |   |  |               |
| <u>Carpiodes cyprinus</u><br>quillback                | St. Lawrence River; DE drainage to Altamaha, GA; MS basin & Gulf coast                  | fw - 10.7          | R                  | A benthic feeder on insect larvae & other organisms found in bottom sediments.  | Inhabits turbid rivers and clear lakes.  | 33,35,46      |
| <u>Catostomus commersoni</u><br>white sucker          | Arctic Circle s to New Mexico & GA  | fw - brackish      | LC                 | Insects, molluscs, worms, copepods, cladocerans, ostracods, microscopic plants  | Inhabits larger streams, ascends small creeks in spring to spawn.                        | 19,33         |
| <u>Erimyzon oblongus</u><br>creek chubsucker          | ME to Altamaha, GA; w Gulf coast & MS basin   | fw                 | C                  | Largely crustaceans (cladocerans, ostracods, copepods), also chironomid larvae, nematodes, molluscs, diatoms          | Inhabits quiet waters with thick growths of submerged vegetation.                        | 33,46,64      |
| <u>Erimyzon sucetta</u><br>lake chubsucker            | s VA to Lake Okeechobee, FL; Gulf & MS drainages  | fw                 | U                  | Young; copepods, cladocerans, chironomids   | Occupies ponds, oxbows, sloughs, impoundments. Prefers clear water & aquatic vegetation. | 6,26,33,41    |
| <u>Hypentelium nigricans</u><br>northern hog sucker   | MS, OH & GL basins; upper ATL coast drainages s to n GA                                 | fw - brackish      | R-U                | bottom fauna  | More abundant above fall line.   | 6,32,33,46,54 |
| <u>Minytrema melanops</u><br>spotted sucker           | Cape Fear River to s GA; MS & Gulf drainages  | fw - brackish      | LC                 | A benthic feeder on insect larvae (particularly chironomids), crustaceans (cladocerans, copepods), oligochaete worms. | Inhabits larger streams, oxbows, impoundments. Intolerant of turbid waters.              | 6,26,27,33,68 |
| <u>Moxostoma macrolepidotum</u><br>shorthead redhorse | Hudson River, NY to Santee River, SC; MS & St. Lawrence basins, GL, Hudson Bay drainage | fw - 5             | O-C                | molluscs, microcrustaceans, immature insects  | Inhabits large rivers & small tributaries. Readily enters brackish waters.               | 33,35,50,54   |
| Ictaluridae - catfishes                               |   |                    |                    |   |  |               |
| <u>Ictalurus brunneus</u><br>snail bullhead           | NC to n FL  | fw                 | LC                 | Omnivorous benthic feeder; molluscs, insect larvae, small fish, filamentous algae.                                    | More abundant in non-tidal fw's. Recorded from Altamaha, GA                              | 26,33         |

| Name  | Geographic range  | Salinity range ppt | Relative abundance | Food habits   | Comments   | Source               |
|---|---|--------------------|--------------------|---|--|----------------------|
| <u>Ictalurus catus</u><br>white catfish         | NY to FL;<br>widely<br>introduced                               | fw - 14.5          | C-A                | 4-57 cm; an opportunistic feeder; amphipods, isopods, decapods, copepods, cladocerans, mysids, cumaceans, chironomid larvae, polychaete worms, small clams, larval & adult insects, fish                                  | Minor sport importance. Most tributaries, main-stream.   | 23,33,46,<br>63      |
| <u>Ictalurus furcatus</u><br>blue catfish       | native to MS<br>basin s to<br>MEX                               | fw - ?             | R                  | Young; zooplankton<br>Adults; insect larvae, crayfish, fish, detritus   | Introduced into James & Rappahannock Rivers, Va. Characteristic of deep rivers & swift currents.   | 6,33,46              |
| <u>Ictalurus melas</u><br>black bullhead        | native to MS<br>drainage &<br>& n MEX                           | fw                 | R                  | Young; isopods, small crustaceans, insect larvae<br>Adults; insects, small crustaceans, plant debris, fish, frogs   | Recorded from a tributary of Potomac River Va. & Winyah Bay drainage, SC. Inhabits ponds, pools, swamps.                                 | 6,33,49,<br>51       |
| <u>Ictalurus natalis</u><br>yellow bullhead     | native to e<br>& c US   | fw                 | O-C                | In stream; decapod crustaceans (palaeonid shrimp, crayfish), mayfly nymphs, annelid worms, beetles  | Inhabits swamps, ditches, sluggish streams.  | 19,33,46,<br>51      |
| <u>Ictalurus nebulosus</u><br>brown bullhead    | native to e<br>half of US<br>& s Canada                         | fw - 8             | A                  | insect larvae (dipterans, mayflies, caddisflies, dragonflies), molluscs, algae, fish (spottail shiner, elvers), polychaete worms, zooplankton   | Inhabits sluggish oxbows, backwaters, impoundments. Minor sport importance.  | 33,39,46             |
| <u>Ictalurus platycephalus</u><br>flat bullhead | NC to s GA  | fw                 | LC                 | Juv; insects<br>Adults; fish, insects, annelids, molluscs, bryozoans  | Juveniles inhabit small clear streams. Adults inhabit slow moving waters of large rivers.  | 26,33,51             |
| <u>Ictalurus punctatus</u><br>channel catfish   | native to<br>Gulf & MS<br>drainages;<br>introduced<br>elsewhere | fw - 15.1          | A                  | insect larvae (chironomids, dipterans), terrestrial insects, spiders, crustaceans (cladocerans, harpacticoid copepods, ostracods), plant material (berries, grasses, <u>Sagittaria</u> seeds), molluscs, fish & fish eggs | Inhabits mainstream. Rests in deep water by day, moves to shallows at night to feed.   | 46,64                |
| <u>Noturus gyrinus</u><br>tadpole madtom        | ATL, Gulf<br>& MS drain-<br>ages                                | fw                 | LC                 | In lake; cladocerans, ostracods, isopods, chironomids & detritus  | Inhabits quiet waters with extensive vegetation. Best considered a stray in tidal fw's, except in Alabama where it is relatively common. | 6,11,26,<br>33,35,46 |

| Name  | Geographic range                                    | Salinity range ppt | Relative abundance | Food habits  | Comments   | Source                |
|---|---|--------------------|--------------------|--|--|-----------------------|
| <u>Noturus insignis</u><br>marginated madtom      | NY to GA  | fw                 | O                  | In stream; insect larvae (dipterans, stoneflies), fish   | More abundant above fall line.   | 19,33,46              |
| <u>Noturus leptacanthus</u><br>speckled madtom    | SC to LA  | fw                 | R                  |  | Occupies areas of moderate current.  | 33                    |
| <u>Pylodictus olivaris</u><br>flathead catfish    | native to MS basin & into MEX; sparingly introduced | fw                 | R                  | 100 mm; insect larvae (mayfly & caddisfly nymphs)<br>100-200 mm; insect larvae, fish, crayfish   | Inhabits large rivers. Recorded from Winyah Bay drainage, SC.  | 6,33,50               |
| Aphredoderidae -<br>pirate perches                |   |                    |                    |  |  |                       |
| <u>Aphredoderus sayanus</u><br>pirate perch       | NY to TX;<br>Gulf coast & MS basin                  | fw                 | LC                 | an opportunistic feeder;<br>Juv; mostly crustaceans (ostracods, amphipods, cladocerans)<br>Adults; mostly insect larvae (dragonflies, damselflies, mayflies, dipterans, hemipterans) | Inhabits quiet ponds, oxbows, swamps, sluggish lowland streams. Usually associated with dense vegetation. More common in tidal fw's in the SE.         | 11,20,26,<br>33,51,65 |
| Gadidae -<br>codfishes                            |   |                    |                    |  |  |                       |
| <u>Microgadus tomcod</u><br>Atlantic tomcod       | Gulf of St. Lawrence to VA                          | fw - 31.4          | UNK                | shrimp, amphipods, worms, snails, immature fish  | Anadromous; spawns in fw in winter. Larvae move to low salinity waters during first year. Does not spawn in Chesapeake system. Minor sport importance. | 18,32,46<br>55        |
| Belonidae -<br>needlefishes                       |   |                    |                    |  |  |                       |
| <u>Strongylura marina</u><br>Atlantic needlefish  | ME to Brazil  | fw - 35            | LC                 | In low brackish estuary; small fishes, insects, shrimp, small amounts of vascular plant material & algae   | A marine form which readily enters fw. Best considered a summer transient. May breed in tidal fw's in Potomac, Va.                                     | 13,33,35,<br>36,46    |
| Cyprinodontidae -<br>killifishes                  |   |                    |                    |  |  |                       |
| <u>Cyprinodon variegatus</u><br>sheepshead minnow | ME to MEX, also Bahamas                             | fw - 32.8          | R                  | In higher salinities; detritus, filamentous algae, nematodes, small crustaceans  | More common in higher salinity areas. Inhabits shallows. Winters in channels or low salinity ponds buried in mud.                                      | 33,35,40,<br>46,47    |
| <u>Fundulus confluentus</u><br>marsh killifish    | s VA to TX  | fw - 24.4          | U                  | larval & adult mosquitoes, shrimp, copepods, annelids, plant material  | Inhabits bayous, mangrove swamps, tidal streams, fw rivers and streams.  | 11,33                 |



| Name  | Geographic range             | Salinity range ppt | Relative abundance | Food habits   | Comments  | Source                       |
|---|------------------------------|--------------------|--------------------|---|---|------------------------------|
| <u>Fundulus diaphanus</u><br>banded killifish | NF to SC                     | fw - 20            | LC                 | small crustaceans, insects, molluscs, annelid worms, detritus   | More likely to occur in fw than most others of genus. Common in bays, rivers, coves in low salinity areas, extending into freshwater. | 33,36,46                     |
| <u>Fundulus heteroclitus</u><br>mummichog     | s NF to<br>ne FL             | fw - 32            | C                  | In tidal fw; crustaceans (ostracods, cyclopoid copepods), insects (dipterans, homopterans), fish eggs, grass seeds ( <i>Panicum</i> sp.), gastropods, spiders   | Inhabits muddy marshes, grassflats, channels, pools in marsh interior in summer. May burrow in silt in winter.                        | 11,26,33,<br>40,46,64        |
| <u>Fundulus lineolatus</u><br>lined topminow  | s VA to<br>Dade Co., FL      | fw                 | R                  |   | Found in clear streams, backwaters, ponds. Recorded from Altamaha, GA   | 26,33                        |
| <u>Fundulus majalis</u><br>striped killifish  | NH to ne FL                  | fw - 32            | R                  | In brackish waters; small crustaceans, detritus, polychaete worms, insects, small bivalves, eggs, small crabs   | Inhabits tidal creeks, sandy flats, grass beds. More common in lower estuary.   | 35,48,65                     |
| <u>Lucania goodii</u><br>bluefin killifish    | SC to se AL                  | fw - 10.3          | U                  | epiphytes, vascular plants  | In heavily vegetated ponds & streams in areas of little or no current. Tolerates very low dissolved oxygen content.                   | 10,33                        |
| <u>Lucania parva</u><br>rainwater killifish   | Cape Cod to<br>MEX           | fw - 31.2          | U                  | copepods, mosquito larvae   | Inhabits weed beds, muddy coves. More common at higher salinities.  | 33,35                        |
| Poeciliidae -<br>livebearers                  |                              |                    |                    |   |   |                              |
| <u>Gambusia affinis</u><br>mosquitofish       | NJ to FL;<br>s MS basin      | fw - 34            | LC-A               | Feeds primarily near surface. In fw stream; insects (hemipterans, dipterans) In brackish waters; amphipods, chironomid larvae, mites, copepods, snails, ants, adult insects, polychaete worms, ostracods, mosquito pupae, algae | Inhabits tidal pools, coves & backwaters. Readily follows flood tide onto marsh surface. May remain in marsh pools during low tide.   | 11,19,33,<br>42,46,47,<br>50 |
| <u>Heterandria formosa</u><br>least killifish | Cape Fear River,<br>NC to LA | fw - 30            | R-U                | In brackish waters; insect larvae, small crustaceans, filamentous algae, diatoms  | Inhabits weedy pond and stream margins.   | 11,33,47                     |

| Name  | Geographic range   | Salinity range ppt | Relative abundance | Food habits   | Comments   | Source          |
|---|--|--------------------|--------------------|---|--|-----------------|
| <u>Poecilia latipinna</u><br>sailfin molly              | SC to MEX  | fw - 34            | U                  | algae, vascular plants.<br>detritus, mosquito larvae  | Recorded from low salinity<br>creeks in GA   | 11,33           |
| Atherinidae -<br>silversides                            |  |                    |                    |   |  |                 |
| <u>Labidesthes sicculus</u><br>brook silverside         | SC to s<br>FL; GL,<br>MS & Gulf<br>drainages;<br>widely<br>introduced    | fw                 | R                  | A specialized feeder near<br>surface on cladocerans,<br>terrestrial insects, <u>Chaoborus</u><br>larvae               | Inhabits clear vegetated<br>and unvegetated warm<br>waters.  | 26,33           |
| <u>Membras martinica</u><br>rough silverside            | NY to MEX  | 3 - 24             | U                  | In brackish waters; zoo-<br>plankton crustaceans, juv-<br>enile and larval fishes,<br>insects, detritus, small snails | An estuarine species.<br>Young occasionally enter<br>low salinity reaches of<br>estuary.   | 46,48,64,<br>65 |
| <u>Menidia beryllina</u><br>tidewater silverside        | MA to Mex  | fw - 31            | C                  | copepods, mysids, isopods,<br>amphipods, insects  | Estuarine resident; readily<br>enters fw. May spawn<br>in tidal fw. Inhabits<br>tidal creeks & grassflats<br>in summer, channels in<br>winter. | 46,48,50,<br>58 |
| <u>Menidia menidia</u><br>Atlantic silverside           | NF to s FL   | fw - 31            | U                  | crustaceans, annelid worms,<br>molluscs, fish eggs, plants,<br>insects  | Collected well above<br>brackish water in James,<br>Rappahannock, Pamunkey<br>rivers in VA. but more<br>common in lower estuary.               | 33,40,46,<br>50 |
| Gasterosteidae -<br>sticklebacks                        |  |                    |                    |   |  |                 |
| <u>Apeltes quadracus</u><br>fourspine stickleback       | Gulf of St.<br>Lawrence to<br>Trent River,<br>NC                         | fw - 26            | U                  | small crustaceans, mainly<br>amphipods. In fw; chiro-<br>nomid & mayfly larvae,<br>cladocerans                        | Estuarine resident. Occu-<br>pies shallows in summer,<br>channel & channel edges<br>in winter.   | 32,33,40,<br>46 |
| <u>Gasterosteus aculeatus</u><br>threespine stickleback | n Europe &<br>N AM; Hudson<br>Bay to VA;<br>also PAC<br>coast of N<br>AM | fw - 35            | LC                 | An opportunistic feeder;<br>aquatic & terrestrial in-<br>sects, worms, fish eggs &<br>fry, algae                      | Anadromous;<br>in Chesapeake Bay area<br>inhabits small tributaries<br>during breeding season,<br>rare or absent rest of<br>year.              | 6,33,46,<br>55  |

| Name                                     | Geographic range  | Salinity range ppt | Relative abundance | Food habits  | Comments   | Source                 |
|--|---|--------------------|--------------------|--|--|------------------------|
| <b>Centropomidae - snooks</b>            |   |                    |                    |  |  |                        |
| <u>Centropomus undecimalis</u><br>snook  | FL to Brazil  | fw - 35            | UNK                | Juv. in brackish waters; caridean shrimp, small killifishes, gobies, mojarras  | Young inhabit oligohaline & tidal freshwater nursery areas. Strays north to Cape Fear River during warm periods. Very sensitive to low temperatures.   | 33,34,47               |
| <b>Percichthyidae - temperate basses</b> |   |                    |                    |  |  |                        |
| <u>Morone americana</u><br>white perch   | NS to SC  | fw - 25            | A                  | Juv; copepods, cladocerans, rotifers, amphipods, insect larvae (ceratopogonids & dipterans), small molluscs, mysids<br>Adults; larger crustaceans ( <u>Crangon septemspinosa</u> , <u>Palaemonetes pugio</u> , <u>Rithropanopeus harrisi</u> ), small fish (eels, spottail shiners, <u>Fundulus</u> spp.)  | Semianadromous; juveniles inhabit shallows, moving to deeper water in winter. Minor sport & commercial importance. Peak abundance Hudson River to Chesapeake Bay.  | 21,33,35, 46,49,58, 64 |
| <u>Morone saxatilis</u><br>striped bass  | St. Lawrence to St. John's River, FL, Gulf of MEX; introduced into Oregon, CA | fw - 35            | C-A                | Postlarvae; zooplankton<br>Juv. 25-100mm; flexible nonselective feeders on insects (dipteran larvae & pupae, mayfly larvae), amphipods, <u>Palaemonetes</u> shrimp, other decapods, mysids, fish & fish larvae ( <u>Gobiosoma bosci</u> , <u>Lepomis gibbosus</u> , <u>Notropis hudsonius</u> , <u>Menidia</u> spp.), polychaetes<br>Adults in tidal fw; 84% of diet clupied fish ( <u>Brevoortia tyrannus</u> , <u>Alosa aestivalis</u> , <u>A. pseudoharengus</u> , <u>Dorosoma cepedianum</u> ), 4% spiny-rayed fish, 3% invertebrates (amphipods, mayfly & dipteran larvae, blue crabs, palaemonid shrimp) | Anadromous; peak spawning in tidal freshwaters. Adults move downstream after spawning, juveniles move downstream as they grow. Inhabit deeper water by day, move into shallows at night to feed. Overwinter in deeper channels. Major sport & commercial importance. | 2,4,35, 38,64          |

| Name  | Geographic range  | Salinity range ppt | Relative abundance | Food habits   | Comments  | Source                      |
|---|---|--------------------|--------------------|---|---|-----------------------------|
| Centrarchidae - sunfishes                                   |   |                    |                    |   |   |                             |
| <u>Acantharchus pomotis</u><br>mud sunfish                  | coastal plain<br>se NY to n<br>FL                                   | fw                 | R                  |   | Inhabits sluggish, heavily vegetated swamplike waters. Very secretive.  | 29,33,64                    |
| <u>Ambloplites rupestris</u><br>rock bass                   | native to<br>MS basin;<br>introduced into<br>ATL coast<br>drainages | fw                 | R                  | Young; copepods, insects, crustaceans, chironomids, amphipods<br>Adults; fish, crayfish, molluscs, worms                                  | More abundant above fall line. Best considered a stray into tidal reaches.  | 7,32,33                     |
| <u>Centrarchus macrop-<br/>terus</u><br>flier               | VA to FL;<br>MS basin n<br>to s IL                                  | fw - 7             | R                  | cladocerans, insects (chironomid larvae, water boatmen)   | Inhabits sluggish lowland areas with clear, heavily vegetated waters. May be more common in wooded swamps than in marshes.                              | 7,11,29,<br>26,33,46,<br>51 |
| <u>Elassoma evergladei</u><br>Everglades pygmy sun-<br>fish | Cape Fear River,<br>NC to s FL;<br>Gulf coast to<br>Mobile Bay. AL  | fw                 | R                  | copepods, cladocerans   | Prefers quiet vegetated waters below the fall line.   | 11,33                       |
| <u>Elassoma zonatum</u><br>banded pygmy sunfish             | NC to c FL;<br>Gulf drainages<br>MS basin n<br>to IL                | fw - 2.17          | U                  | small crustaceans, chironomid pupae   | Inhabits swamps, weedy ponds, sluggish streams below fall line.   | 7,26,29,<br>33              |
| <u>Enneacanthus chaetodon</u><br>blackbanded sunfish        | coastal plain<br>NJ to c FL;<br>also w FL                           | fw                 | U                  | aquatic insects, gammarid amphipods, filamentous algae, plant leaves  | Most abundant in heavily vegetated swamplike waters of low pH, & in cypress lowlands.   | 7,20,33,<br>46,65           |
| <u>Enneacanthus gloriosus</u><br>bluespotted sunfish        | se NY to FL   | fw - 12.9          | LC                 | In fw stream; 55% diet crustaceans (copepods, crayfish, amphipods, cladocerans). Also insect larvae (dipterans, hemipterans, dragonflies) | Associated with submerged weedbeds in tidal fw. A common inhabitant of sluggish streams, acid ponds, swamps. More abundant in coves than in mainstream. | 19,42,46,<br>50             |
| <u>Enneacanthus obesus</u><br>banded sunfish                | s NH to w FL  | fw - 3.33          | U                  | similar to <u>E. gloriosus</u> .  | Most common in sluggish streams, swamps of low pH & ditches over mud substrates. Often associated with bluespotted sunfish, but less abundant.          | 7,29,33,<br>46,50,65        |

| Name  | Geographic range   | Salinity range ppt | Relative abundance | Food habits  | Comments  | Source                       |
|---|--|--------------------|--------------------|--|---|------------------------------|
| <i>Lepomis auritus</i><br>redbreast sunfish | NK to c FL;<br>Gulf coast<br>to TX   | fw - 3             | LC                 | In fw stream; 88% diet<br>insects (dipteran larvae,<br>coleopterans), also clado-<br>cerans, copepods, decapods,<br>fish   | Mainstream & tributaries.<br>May spawn in tidal waters.   | 11,19,25,<br>27,35,50,<br>65 |
| <i>Lepomis cyanellus</i><br>green sunfish   | native to MS<br>basin; intro-<br>duced into ATL<br>coast<br>drainages                                  | fw                 | R                  | Young; zooplankton<br>Adults; fish (crappies, giz-<br>zard shad, mosquitofish, stickle-<br>backs, largemouth bass fry),<br>fish eggs, crayfish, insects                                | Primary habitat is nontidal<br>freshwater.  | 7,33,35                      |
| <i>Lepomis gibbosus</i><br>pumpkinseed      | NK to n GA;<br>upper MS<br>basin;<br>introduced<br>elsewhere   | fw - 18.2          | C                  | Primarily a benthic<br>feeder. In fw stream;<br>63% diet dipteran larvae. Also<br>other insects & insect larvae,<br>crustaceans (copepods, os-<br>tracods, amphipods), snails,<br>fish | Prefers quiet water with<br>abundant vegetation. Spawns<br>in tidal fw portion<br>of the Potomac River, VA.<br>& Hudson River, NY. Major<br>sport importance.           | 19,21,32,<br>33,46,48,<br>58 |
| <i>Lepomis gulosus</i><br>warmouth          | ATL coast-<br>MD to s FL;<br>much of e US  | fw - 4.1           | LC                 | Young; small crustaceans<br>Adults; insects, crayfish,<br>fish. More piscivorous than<br>others of genus.  | Inhabits ponds, lakes &<br>streams. Often associated<br>with weedy areas, swamps.<br>Withstands low dissolved<br>oxygen levels. More common<br>in tidal fw's in the SE. | 7,11,26,<br>33,51            |
| <i>Lepomis macrochirus</i><br>bluegill      | much of US;<br>entire e coast  | fw - 18            | C-A                | In fw stream; an oppor-<br>tunistic feeder on insects<br>(dipterans, hemipterans, may-<br>fly nymphs), crustaceans<br>(copepods, cladocerans), fil-<br>amentous algae                  | Juveniles readily follow<br>flood tide onto fw marsh<br>surface where they forage<br>in dense vegetation.<br>Major sport importance.                                    | 11,19,25,<br>27,33,42,<br>46 |
| <i>Lepomis marginatus</i><br>dollar sunfish | NC to TX;<br>n through c<br>MS basin   | fw - 3.33          | U                  | insects  | Inhabits swamps, sluggish<br>streams. Recorded from low<br>salinity waters of the<br>Neuse River, NC.   | 7,26,29,<br>33               |
| <i>Lepomis megalotis</i><br>longear sunfish | e & c N AM<br>w of Appala-<br>chians; intro-<br>duced into<br>Chesapeake<br>Bay drainages<br>& into NY | fw                 | R                  | Young; aquatic insects,<br>small crustaceans<br>Adults; fish eggs, terres-<br>trial insects, snails, small<br>crayfish, oligochaete worms,<br>isopods                                  | Primary habitat is non-<br>tidal freshwaters. Intol-<br>erant of large amounts of<br>silt, salinity.  | 7,33                         |

| Name  | Geographic range   | Salinity range ppt | Relative abundance | Food habits   | Comments   | Source                      |
|---|--|--------------------|--------------------|---|--|-----------------------------|
| <u>Lepomis microlophus</u><br>redeer sunfish    | NC to FL,<br>w to TX &<br>s MO &<br>OH; intro-<br>duced into OK,<br>CA. VA. PA.<br>IL                          | fw - 12.3          | C                  | snails, insect larvae (chironomids, mayflies), cladocerans, isopods. Seldom feeds on surface.   | Most common in large warm rivers, bayous & lakes. Often associated with vegetation, submerged stumps or logs.  | 7,10,26,<br>33,51           |
| <u>Lepomis punctatus</u><br>spotted sunfish     | NC to s FL;<br>s MS & Gulf drainages   | fw - 11.8          | O                  | In brackish water: variety of crustaceans (amphipods, mysids, xanthid crabs), sponge ( <u>Ephydatia fluviatilis</u> ), insects (chironomid larvae, ants)  | Occupies swamps, sloughs, floodplain lakes.  | 7,11,26,<br>33,51,69        |
| <u>Micropterus dolomieu</u><br>smallmouth bass  | NF to VA;<br>MS basin;<br>introduced into ATL coast drainages  | fw - 7.4           | R                  | Young; copepods, cladocerans, rotifers, chironomid larvae, mayfly nymphs, larval fish<br>Adults; crayfish, fish (alewives, centrarchids), tadpoles  | More abundant above the fall line. Prefers clear fast flowing waters.  | 7,32,46,<br>64              |
| <u>Micropterus salmoides</u><br>largemouth bass | native to MS drainage & ATL coast drainage n to SC; widely introduced elsewhere, including ATL coast drainages | fw - 12.9          | LC-A               | In fw: young; microcrustaceans, insects, cladocerans, amphipods, decapods, small fish<br>Adults; large insects, fish (small centrarchids, gizzard shad), crayfish, frogs<br>In brackish water; blue crabs, shrimp, fish, insects  | Inhabits sluggish streams, weed beds; prefers creeks & coves to river proper. Spawns in fw tidal portion of Potomac River, Va. Major sport importance. | 7,11,27,<br>33,35,46,<br>50 |
| <u>Pomoxis annularis</u><br>white crappie       | native to MS drainage; introduced elsewhere including most ATL coast drainages NY to FL                        | fw - 1.5           | U                  | Young; zooplankton during first year, later amphipods, insect larvae (chironomids, <u>Chaoborus</u> , mayflies)<br>Adults; fish (cyprinids, threadfin shad, darters, centrarchids, catfish)   | Quite intolerant of turbidity & siltation. More common in nontidal fw's.   | 7,33,46                     |
| <u>Pomoxis nigromaculatus</u><br>black crappie  | native to MS, Gulf & ATL coast drainages n to VA; introduced elsewhere, including most ATL coast drainages     | fw - 1.5           | O-C                | Young; cladocerans, copepods, chironomid larvae, <u>Chaoborus</u> larvae, ostracods, oscillatorial algae, insects, forage fish<br>Adults; cladocerans, terrestrial insects, fish (shiners, threadfin & gizzard shad, largemouth bass, striped bass, white catfish, channel catfish, centrarchids) | Associated with abundant aquatic vegetation. Does not readily enter brackish water.  | 7,26,32,<br>33,46,56        |

| Name   | Geographic range  | Salinity range ppt | Relative abundance | Food habits  | Comments   | Source            |
|--|---|--------------------|--------------------|--|--|-------------------|
| <b>Percidae - perches</b>                          |   |                    |                    |  |  |                   |
| <u>Etheostoma fusiforme</u><br>swamp darter        | ME to TX  | fw - 1.3           | R                  | insect larvae (chironomids, mayflies), crustaceans (amphipods, copepods, cladocerans, ostracods) | Inhabits swamps, backwaters of sluggish streams, ponds. Often associated with dense vegetation, mud or organic substrate.  | 20,26,33,46,65    |
| <u>Etheostoma olmstedii</u><br>tessellated darter  | St. Lawrence to Altamaha, GA                                      | fw - 13            | O-C                | microscopic crustaceans, small insects, detritus   | Inhabits shallows & low gradient rivers. Spawns in nontidal fw streams, swamp runs.  | 32,33,46,66       |
| <u>Perca flavescens</u><br>yellow perch            | native NS to Santee River, SC & upper MS basin; widely introduced | fw - 13            | C-A                | Young; zooplankton, later small insects<br>Adults; insects, crayfish, small fish                 | Spend most of year in low salinity portions of estuary. Adults migrate upstream to spawning areas in early spring. Very adaptable species. Most abundant in clear open water with moderate vegetation. | 33,35,46,48,50,66 |
| <u>Percina nigrofasciata</u><br>blackbanded darter | Edisto River, SC to c FL; also Gulf drainages                     | fw                 | R                  | diurnal visual subsurface feeder on immature insects (dipterans, mayflies, caddisflies)          | Most common over gravel or sand in nontidal fw's.  | 26,33             |
| <b>Carangidae - jacks</b>                          |   |                    |                    |  |  |                   |
| <u>Caranx hippos</u><br>crevalle jack              | NS to Uruguay   | fw - 35            | R                  | mainly fish  | Marine species. but juveniles occasionally enter fw in s. portion of range. Recorded from Altamaha River. GA   | 26,33             |
| <b>Gerreidae - mojarra</b>                         |   |                    |                    |  |  |                   |
| <u>Eucinostomus argenteus</u><br>spotfin mojarra   | NJ to Brazil  | fw - 35            | R                  | In estuarine waters; ostracods, copepods, polychaetes, bivalves, insect larvae                   | Recorded from fw's only in s. portion of range, Ga, FL & LA  | 27,33             |

| Name   | Geographic range                                    | Salinity range ppt | Relative abundance | Food habits  | Comments   | Source            |
|--|---|--------------------|--------------------|--|--|-------------------|
| Haemulidae - grunts                            |   |                    |                    |  |  |                   |
| <u>Orthopristis chrysoptera</u><br>pigfish     | Cape Cod to MEX; more common s of Cape Hatteras, NC | fw - 35            | R                  | In brackish water; shrimp, polychaetes, molluscs, amphipods  | Reported from Altamaha River, GA; autumn only. More common in lower estuary.   | 26,33             |
| Sciaenidae - drums                             |   |                    |                    |  |  |                   |
| <u>Bairdiella chrysoura</u><br>silver perch    | MA to TX  | fw - 35            | U                  | Larvae; copepods, larval fish (tidewater silversides)<br>Juv; largely mysids, also shrimp, fish (bay anchovy), mysids, grass shrimp  | Marine form, spawned at sea. Juveniles present in estuary into tidal fw in summer, fall. More abundant in lower estuary. Apparently less likely to enter tidal fw's in SC & GA             | 8,33,46,<br>47,63 |
| <u>Cynoscion nebulosus</u><br>spotted seatrout | Cape Cod to MEX                                     | fw - 35            | R                  | In brackish water; 50 mm; copepods, planktonic crustaceans<br>50-274 mm; wide variety of fish.   | Present in tidal fw's in spring, summer, fall, but more common in lower estuary. Winters in deep channels in estuary or in inshore marine waters. Not recorded from tidal fw's in SC or GA | 8,33,40,<br>47,60 |
| <u>Cynoscion regalis</u><br>weakfish           | MA to GA  | fw - 35            | U                  | In low salinity nursery ground; 20-40 mm; largely mysids, also penaeid shrimp, fish (bay anchovies, naked gobies, clupeids, spot, pigfish). Adults primarily piscivorous.    | A marine form. spawned at sea. Juveniles present in estuary in spring, summer, fall. Some enter tidal fw reaches.  | 8,28,43           |
| <u>Leiostomus xanthurus</u><br>spot            | MA to TX  | fw - 35            | LC                 | A benthic feeder: juveniles in low brackish water; harpacticoid copepods, amphipods, polychaete worms, nematodes, mysids, ostracods, isopods, chaetognaths, bivalves, snails | A marine form, spawned at sea. Juveniles arrive in Chesapeake Bay in April, use estuary as a nursery area, leave in Dec. Fw tidal reach is upper portion of nursery area.                  | 8,57,63,<br>64    |



| Name  | Geographic range   | Salinity range ppt | Relative abundance | Food habits  | Comments   | Source             |
|---|--|--------------------|--------------------|--|--|--------------------|
| <u>Microogonias undulatus</u><br>Atlantic croaker | MA to Argentina  | fw - 35            | LC                 | Juveniles feed in water column, adults feed on bottom. In low brackish water juveniles feed principally on mysids & gammarid amphipods, also on copepods & polychaete worms. | A marine form, spawned at sea, juveniles present spring through fall. Inhabit channels in fw tidal areas, though more common in lower portion of estuary. Suffer high mortality in severe winters. Peak abundance s. of Cape Hatteras. | 8,28,35, 57        |
| <u>Pogonius cromis</u><br>black drum              | MA to Argentina & Gulf of MEX                                  | fw - 35            | U                  | A bottom feeder. 180 mm juveniles in low salinity waters; small bivalves ( <u>Mulinia lateralis</u> ) & polychaete worms, also mysids, amphipods, blue crabs.                | Adults enter DE Bay mid-late April on spawning runs, leave early June. Young-of-the-year collected in June in 0-6 ppt tidal marsh creeks. Young leave bay in October.  | 13,46,61, 63       |
| Mugilidae -<br>mullets                            |  |                    |                    |  |  |                    |
| <u>Mugil cephalus</u><br>striped mullet           | NS to Brazil; most common Chesapeake Bay south; circumtropical | fw - 35            | O-C                | plant material, detritus & associated fauna, plankton  | Often enters fw's, particularly in s. portion of its range.  | 11,27,33, 47,51    |
| Gobiidae -<br>gobies                              |  |                    |                    |  |  |                    |
| <u>Gobionellus hastatus</u><br>sharptail goby     | NC to Brazil   | fw - 29            | R-U                |  | A marine form occasionally taken in freshwater. Most common at 20-24 ppt salinity.   | 3,56               |
| <u>Gobionellus shufeldti</u><br>freshwater goby   | Newport River, NC to c FL; Gulf coast to TX                    |                    | U                  | From oligohaline waters; copepods, ostracods, nematodes, chironomid larvae, forams   | Prefers low salinity marshes and upper estuaries.  | 11,33,52           |
| <u>Gobiosoma boscii</u><br>naked goby             | MA to MEX  | fw - 27            | O                  | Larvae; zooplankton<br>Adults; mainly small crustaceans including gammaridean amphipods. Also annelid worms, fishes, fish eggs, dying oysters.                               | Estuarine resident, spawns in moderate salinity areas, pelagic larvae move upstream to low salinity nursery areas. Adults occupy oyster bar community, only young extend into tidal fw's.  | 11,12,17, 33,46,63 |

| Name   | Geographic range           | Salinity range ppt | Relative abundance | Food habits  | Comments  | Source            |
|--|----------------------------|--------------------|--------------------|--|---|-------------------|
| Bothidae -<br>lefteye flounders                      |                            |                    |                    |  |   |                   |
| <u>Citharichthys spilopterus</u><br>bay whiff        | NJ to Brazil               | fw - 35            | U                  | mysid shrimp, crabs, copepods, amphipods, fish, annelids   | Juveniles regularly enter fw's in central America. Recorded from tidal fw's in NE Cape Fear River, NC & Newport River, GA | 11,33,48,62       |
| <u>Paralichthys dentatus</u><br>summer flounder      | ME to FL                   | 6 - 35             | R                  | In brackish water; fish, shrimps, crabs, mysids, small molluscs, sand dollars, annelids, amphipods   | Rarely recorded from tidal fw's. More common in lower estuary.  | 40,46             |
| <u>Paralichthys lethostigma</u><br>southern flounder | VA to n FL; Gulf coast     | fw - 35            | U                  | mainly fish, also crabs, mysids, molluscs, penaeid shrimp, amphipods   | A marine form with a tendency to enter tidal fw's in s. portion of its range.   | 11,14,33,64       |
| Soleidae -<br>soles                                  |                            |                    |                    |  |   |                   |
| <u>Trinectes maculatus</u><br>hogchoker              | MA to Panama & Gulf of MEX | fw - 32            | C                  | A benthic feeder on small crustaceans including amphipods & mysids, also annelids, isopods, detritus, insect larvae (chironomids), algae, forams | Estuarine resident inhabiting channel edges, mud bottoms. Nursery zone extends into tidal fw's.                           | 11,13,17,46,47,64 |

Reference Numbers Key

- |                                   |                                |   |
|-----------------------------------|--------------------------------|---|
| 1. Adams 1970                     | 23. Heard 1975                 | 45. Miller 1960                           |
| 2. Atl. St. Mar. Fish. Comm. 1981 | 24. Hildebrand 1963            | 46. Musick 1972b                          |
| 3. Bailey et al. 1952             | 25. Holder 1982                | 47. Odum 1971                             |
| 4. Boynton et al. 1981            | 26. Holder, pers. comm.        | 48. Peterson and Peterson 1979            |
| 5. Brundage and Meadows 1982      | 27. Hornsby 1982               | 49. Powell 1977                           |
| 6. Carlander 1969                 | 28. Joseph 1972                | 50. Ranev and Massmann 1953               |
| 7. Carlander 1977                 | 29. Keup and Bayliss 1964      | 51. D.N. Roark, pers. comm.               |
| 8. Chao and Musick 1977           | 30. Kircheis and Stanley 1981  | 52. L. Rosas and S. Vitamvas, pers. comm. |
| 9. Compton 1968                   | 31. Kiviat 1978a               | 53. Rulifson et al. 1982                  |
| 10. Curtis 1982                   | 32. Kiviat manuscript          | 54. Schwartz 1962                         |
| 11. Dahlberg 1972                 | 33. Lee et al. 1980            | 55. Scott and Crossman 1973               |
| 12. Dahlberg and Conyers 1973     | 34. Roy Lewis III, pers. comm. | 56. Spitsbergen and Wolff 1974            |
| 13. Darnell 1958                  | 35. Lippson et al. 1979        | 57. Springer and Woodburn 1960            |
| 14. Darnell 1961                  | 36. Loesch and Kriete 1976     | 58. Smith 1971                            |
| 15. Davis and Cheek 1966          | 37. Loesch and Lund 1977       | 59. Smith 1979                            |
| 16. Domermuth and Reed 1980       | 38. Markle and Grant 1970      | 60. Tabb 1966                             |
| 17. Dovel 1971                    | 39. Massengill 1973            | 61. Thomas and Smith 1973                 |
| 18. Est. Study Group 1977         | 40. Massmann 1954              | 62. US Army Corps of Engineers 1979       |
| 19. Flemer and Woolcott 1966      | 41. McCormick 1970             | 63. Van Engle and Joseph 1968             |
| 20. Fox 1982                      | 42. McIvor, unpub. data        | 64. VIMS 1978                             |
| 21. Hastings and Good 1977        | 43. Merriner 1975              | 65. Wang and Kernehan 1979                |
| 22. Hawkins 1980                  | 44. Meyers and Muncy 1962      | 66. Werner 1980                           |
|                                   |                                | 67. Wenner and Musick 1975                |
|                                   |                                | 68. Coomer et al. 1977                    |
|                                   |                                | 69. Desselle et al. 1978                  |

\* Roy Lewis III, Mangrove Systems, Inc., Tampa, FL

\*\* L. Rosas, Dept. of Environmental Sciences, Univ. of Va., Charlottesville, VA  
 S. Vitamvas, Dept. of Biological Sciences, Univ. of North Carolina-Wilmington, Wilmington, NC

THE VERTEBRATE FAUNA (except fish) OF TIDAL FRESHWATER WETLANDS  
Introduction to Appendices C, D, and E.

The geographic region covered in our literature search was centered on the mid-Atlantic coast, but references to estuaries from Maine to northern Florida have been included. References to vertebrate species (except fish, see Appendix B) from this region had to satisfy one of three criteria before that species was included in Appendices C, D, or E: 1) direct reference to the use of "tidal freshwater marshes", "tidal rivers", "freshwater tidal estuaries", or similar wording, 2) reference to the species occurrence in a specific geographical locale (e. g. Pamunkey River marshes, Gunpowder River) which we know, from other sources, to be tidal freshwater habitats, or 3) reference to the use of permanent bodies of fresh water such as "swamps", "marshes", "head-waters of estuaries", "riverine marshes", which do not explicitly state tidal freshwater, but imply that tidal freshwater habitats could be used. Application of these criteria has led to the production of rather extensive species lists since we have included rare as well as abundant species. Nomenclature follows AOU (1982) for birds Jones et al. (1979) for mammals, and Collins et al. (1978) for amphibians and reptiles.

A key to the abbreviations used is given below. The heading Region refers to the areas (State or bay) along the Atlantic coast from which the species has been reported. Our estimate of regional occurrence should not be construed as being comprehensive at this time. Under Status we give an estimate of the relative abundance of each species. This estimate is for that species abundance in tidal freshwater wetlands only. It does not apply over a species entire geographical range or for all of the various habitats it may use. Thus, for example, the eastern box turtle is listed as rare to uncommon in tidal freshwaters. It is a common species in pine woods habitat. Where possible our estimate of status is based on reports from the primary literature. When these sources were not available we used the gray literature and species lists provided to us by various National Wildlife Refuges in the region. Under Habitat we list in a general way the types of tidal freshwater wetlands which are used. An estimate of the time of year during which a species is present is given under Season. These latter two categories apply only to Appendix D: Birds.

141

| REGION  | Appendices C-E  | STATUS |
|---|---|--------|
| NE - New England, particularly the Hudson and Connecticut estuaries.  | A - Abundant. A species which is very conspicuous, being seen on almost all visits during the appropriate season.   |        |
| DEL - Delaware River and Bay, including its tributaries.  | C - Common. Species seen in good numbers during appropriate seasons but not on every visit.   |        |
| CH - Major tributaries of the Chesapeake Bay including the Susquehanna, Patuxent, Potomac, Rappahannock, Mattaponi, Pamunkey, Chickahominy, and James Rivers on the western shore and the Nanticoke and Pocomoke Rivers on the eastern shore. | FC - Fairly Common. Seen in moderate numbers at the proper season, and/or on 1/2 to 2/3 of the visits.  |        |
| NC - North Carolina, particularly the Cape Fear River and estuary.  | UC - Uncommon. A species which is observed infrequently (on 1/3 to 1/2 of the visits) or in low numbers.  |        |
| SC - South Carolina, with special reference to the Waccamaw lower Pee Dee, Combahee, South Edisto, Santee, and Savannah Rivers.   | OC - Occasional. A species seen on 1/4 to 1/3 of the visits or in small numbers during the proper season.   |        |
| GA - Georgia. Especially the Altamaha, Satilla, and Oconee Rivers.  | R - Rare. A species seen very infrequently (<1/10 of the visits) or in very small numbers, during the proper season.  |        |
| FL - Florida, the Saint Marys and upper Saint John's Rivers.  | L - Locally. A modifier used in conjunction with the Abundant and Common classifications. Refers to a species which is usually UC to OC but which may become concentrated in certain small geographic regions or for short periods of time. |        |

REFERENCES

Numbers refer to references listed at the end of each appendix.

| HABITAT                                    | Appendix D.  | SEASON |
|--|--|--------|
| TS - tidal swamps, including shrub marshes | S - Spring, April - June.                                |        |
| HM - high marsh                            | SU - Summer, July - September.                           |        |
| LM - low marsh                             | F - Autumn, October - December.                          |        |
|  | W - Winter, January - March.                             |        |
|  | P - Permanent, year-round resident.                      |        |
|  | T - Transient, during both spring and autumn migrations. |        |

APPENDIX C:  
Amphibians and reptiles of tidal freshwater wetlands along the Atlantic coast

| Family / Species                                     | Region                     | Status | Food habits  | References           |
|--|----------------------------|--------|--|----------------------|
| <b>Proteidae - waterdogs</b>                         |                            |        |  |                      |
| Dwarf waterdog<br>( <i>Necturus punctatus</i> )      | CH, NC, SC,<br>GA, FL      | R      | Molluscs, crustaceans, aquatic<br>insects, amphibians                        | 1                    |
| Mudpuppy<br>( <i>N. maculosus</i> )                  | NE                         | R-UC   | aquatic insects, mollusks, amphibians  | 9                    |
| <b>Sirenidae - sirens</b>                            |                            |        |  |                      |
| Greater siren<br>( <i>Siren lacertina</i> )          | CH, NC, SC, GA             | UC     | crustaceans, mollusks, worms,<br>aquatic insects, small vertebrates          | 1, 3, 14             |
| Dwarf siren<br>( <i>Pseudobranchius striatus</i> )   | GA, FL                     | UC-C   | crustaceans, aquatic insects, salamanders,<br>frogs, freshwater oligochaetes | 13, 14               |
| <b>Ambystomidae - mole salamanders</b>               |                            |        |  |                      |
| Marbled salamander<br>( <i>Ambystoma opacum</i> )    | CH, NC, SC, GA             | UC-C   | insects, ants, worms   | 6, 13, 14, 25        |
| Mole salamander<br>( <i>A. talpoideum</i> )          | SC, GA                     | LC-C   | small snails, spiders, worms   | 14, 25               |
| Mabee's salamander<br>( <i>A. mabeei</i> )           | NC, SC                     | LC-A   | small insects and snails   | 14, 15, 25           |
| Eastern tiger salamander<br>( <i>A. tigrinum</i> )   | SC, GA                     | LC-A   | worms, snails, small aquatic<br>insects                                      | 14, 25               |
| Spotted salamander<br>( <i>A. maculatum</i> )        | SC, GA                     | LC-A   | small aquatic insects, worms   | 14, 25               |
| <b>Salamandridae - newts</b>                         |                            |        |  |                      |
| Eastern newt<br>( <i>Notophthalmus viridescens</i> ) | NE, DEL, CH,<br>NC, SC, GA | UC-LC  | oligochaetes, insects, mollusks,<br>fish and amphibian eggs                  | 13, 14, 18, 24       |
| Striped newt<br>( <i>N. perstriatus</i> )            | SC, GA                     | R      | fish and amphibian eggs, oligochaetes,<br>mollusks                           | 14, 25               |
| <b>Amphiumidae - amphiumas</b>                       |                            |        |  |                      |
| Two-toed amphiuma<br>( <i>Amphiuma means</i> )       | CH, NC, SC, GA             | UC-C   | crayfish, mollusks, fish, frogs,<br>amphibians, small snakes                 | 1, 13, 14,<br>18, 24 |

| Family / Species  | Region                 | Status                | Food habits                          | References      |
|---|------------------------|-----------------------|--------------------------------------|-----------------|
| Plethodontidae - lungless salamanders                                     |                        |                       |                                      |                 |
| Southern dusky salamander<br>( <i>Desmognathus auriculatus</i> )          | CH, NC, SC, GA         | UC-C                  | insect larvae, sowbugs, worms        | 14,25           |
| Northern dusky salamander<br>( <i>D. fuscus</i> )                         | DEL, CH                | R-UC                  | worms, insect larvae                 | 1,15,25         |
| Two-lined salamander<br>( <i>Eurycea bislineata</i> )                     | NE, DEL, CH,<br>SC, GA | UC-C                  | small invertebrates                  | 6,14,21         |
| Three-lined salamander<br>( <i>E. longicauda</i><br><i>guttolineata</i> ) | CH, NC, SC, GA         | R-UC                  | small invertebrates                  | 1,3,14,21       |
| Dwarf salamander<br>( <i>E. quadridigitata</i> )                          | NC, SC, GA, FL         | UC-C                  | small invertebrates                  | 14,18           |
| Four-toed salamander<br>( <i>Hemidactylum scutatum</i> )                  | DEL, CH                | R                     | small invertebrates                  | 6,15            |
| Red-backed salamander<br>( <i>Plethodon cinereus</i> )                    | NE, DEL, CH, NC        | R                     | earthworms, ants, bugs               | 6,15,26         |
| Slimy salamander<br>( <i>P. glutinosus</i> )                              | SC, GA                 | UC                    | ants, bugs, earthworms               | 13,14,18        |
| Many-lined salamander<br>( <i>Stereochilus marginatus</i> )               | CH, NC, SC, GA         | R                     | aquatic insects                      | 1,13            |
| Mud salamander<br>( <i>Pseudotriton montanus</i> )                        | SC, GA                 | UC                    | aquatic invertebrates, small insects | 13,14           |
| Bufonidae - toads   |                        |                       |                                      |                 |
| American toad<br>( <i>Bufo americanus</i> )                               | NE, DEL, CH            | OC-C                  | small insects                        | 1,2,9,<br>10,26 |
| Woodhouse's toad<br>( <i>B. woodhousei</i> )                              | DEL, CH                | C                     | small insects                        | 1,2,7           |
| Oak toad<br>( <i>B. quercicus</i> )                                       | CH, NC, SC, GA         | UC-C                  | small insects                        | 3,13            |
| Southern toad<br>( <i>B. terrestris</i> )                                 | SC, GA                 | C                     | small insects                        | 14              |
| Hylidae - treefrogs   |                        |                       |                                      |                 |
| Northern cricket frog<br>( <i>Acris crepitans</i> )                       | DEL, CH, NC, SC        | UC-C-north<br>R-south | small insects                        | 1,14,25         |
| Southern cricket frog<br>( <i>A. gryllus</i> )                            | NC, SC, GA             | C-A                   | small insects                        | 1,13,14,25      |

| Family / Species  | Region                         | Status                               | Food habits                                     | References                       |
|---|--------------------------------|--------------------------------------|---|----------------------------------|
| Green treefrog<br>( <i>Hyla cinerea</i> )                           | CH, NC, SC,<br>GA, FL          | C-A                                  | small insects                                   | 1, 2, 11,<br>13, 18              |
| Spring peeper<br>( <i>H. crucifer</i> )                             | NE, DEL, CH, NC,<br>SC, GA, FL | C                                    | arthropods, small insects                       | 1, 9, 13, 26                     |
| Cope's gray treefrog<br>( <i>H. chrysoscelis</i> )                  | SC, GA                         | LC                                   | insects, spiders                                | 14, 25                           |
| Common treefrog<br>( <i>H. versicolor</i> )                         | SC, GA                         | C                                    | small invertebrates                             | 12-14, 25                        |
| Pine-woods treefrog<br>( <i>H. femoralis</i> )                      | CH, NC, SC, GA                 | LC                                   | insects   | 1, 13, 18, 25                    |
| Squirrel treefrog<br>( <i>H. squirella</i> )                        | CH, NC, SC,<br>GA, FL          | LC                                   | insects   | 1, 25                            |
| Barking treefrog<br>( <i>H. gratioiosa</i> )                        | CH, NC, SC,<br>GA, FL          | UC                                   | insects   | 5                                |
| Bird-voiced<br>treefrog<br>( <i>H. avivoca</i> )                    | SC, GA                         | C-Savannah<br>River drainage<br>only | small insects                                   | 14, 25                           |
| Little grass frog<br>( <i>Limnaeodius ocellaris</i> )               | CH, NC, SC, GA                 | UC-C                                 | insects   | 1, 13                            |
| Brimley's chorus frog<br>( <i>Pseudacris brimleyi</i> )             | CH, NC, SC, GA                 | C-A-north<br>R-south                 | insects   | 1, 14                            |
| Striped chorus frog<br>( <i>P. triseriata</i> )                     | DEL, CH, NC, SC                | R-C                                  | insects   | 1, 3, 6, 14                      |
| Southern chorus frog<br>( <i>P. nigrita</i> )                       | NC, SC, GA                     | UC                                   | insects   | 24, 25                           |
| Ornate chorus frog<br>( <i>P. ornata</i> )                          | NC, SC, GA                     | UC                                   | insects   | 24, 25                           |
| Microhylidae - narrow-mouthed toads                                 |                                |                                      |   |                                  |
| Eastern narrowmouth<br>toad<br>( <i>Gastrophyrne carolinensis</i> ) | CH, NC, SC, GA                 | R                                    | ants and other small insects                    | 1, 14                            |
| Ranidae - true frogs  |                                |                                      |   |                                  |
| Bullfrog<br>( <i>Rana catesbeiana</i> )                             | NE, DEL, CH, NC,<br>SC, GA, FL | C-A                                  | crayfish, aquatic insects, small<br>vertebrates | 1, 3, 6, 7, 9,<br>10, 14, 19, 26 |
| Pigfrog<br>( <i>R. gryllo</i> )                                     | SC, GA, FL                     | C-A                                  | small vertebrates, insects,<br>crayfish         | 12, 13, 14,<br>19, 20            |

| Family / Species                                       | Region                         | Status              | Food habits  | References              |
|--|--------------------------------|---------------------|--|-------------------------|
| Green frog<br>( <i>R. clamitans</i> )                  | NE, DEL, CH,<br>NC, SC, GA     | C-A                 | arthropods, snails, freshwater<br>oligochaetes                           | 1,3,6,7,9,<br>14,19,26  |
| Carpenter frog<br>( <i>R. virgatipes</i> )             | CH, NC, SC, GA                 | UC-C                | arthropods, snails, spiders,<br>crustaceans                              | 13,14,20,<br>24,25      |
| River frog<br>( <i>R. heckscheri</i> )                 | NC, SC, GA, FL                 | C                   | snails, insects, crustaceans   | 13,14,21,25             |
| Wood frog<br>( <i>R. sylvatica</i> )                   | NE, DEL, CH                    | R                   | insects, crustaceans, spiders  | 3,26                    |
| Pickerel frog<br>( <i>R. palustris</i> )               | NE, DEL, CH,<br>NC, SC         | LC-north<br>R-south | insects, spiders, other arthropods                                       | 6,9,10,<br>14,25,26     |
| Southern leopard frog<br>( <i>R. sphenoccephala</i> )  | CH, NC, SC,<br>GA, FL          | C-LC                | small insects  | 1,6,7,13<br>13,14,19    |
| Chelydridae - snapping turtles                         |                                |                     |  |                         |
| Snapping Turtle<br>( <i>Chelydra serpentina</i> )      | NE, DEL, CH, NC,<br>SC, GA, FL | C-A                 | aquatic invertebrates, fish, reptiles,<br>carrion, aquatic plants, birds | 1,4-6,9,10,<br>13,14,26 |
| Kinosternidae - mud turtles                            |                                |                     |  |                         |
| Stinkpot<br>( <i>Kinosternon subrubrum</i> )           | NE, DEL, CH, NC,<br>SC, GA, FL | R-north<br>C-south  | insects, mollusks, carrion   | 1,4-6,10,<br>13,14      |
| Eastern musk turtle<br>( <i>Stenotherus odoratus</i> ) | NE, DEL, CH, NC,<br>SC, GA, FL | UC-C                | insects, snails, carrion   | 1,4-6,10<br>13,14       |
| Emydidae - pond turtles                                |                                |                     |  |                         |
| Painted turtle<br>( <i>Chrysemys picta</i> )           | NE, CH, DEL, NC,<br>SC, GA, FL | C                   | young-tadpoles, amphibians, mollusks<br>adults-aquatic plants            | 1,4-7,9,10,<br>12-14,26 |
| Slider<br>( <i>C. scripta</i> )                        | CH, NC, SC,<br>GA, FL          | UC-C                | young-aquatic insects, mollusks,<br>carrion, adults-aquatic plants       | 1,14,18,24              |
| Cooter<br>( <i>C. floridana</i> )                      | CH, NC, SC,<br>GA, FL          | UC-C                | algae, aquatic plants  | 1,12-14                 |
| River cooter<br>( <i>C. concinna</i> )                 | CH, NC, SC,<br>GA, FL          | C                   | algae, aquatic plants  | 1,4,13,14               |
| Redbelly turtle<br>( <i>C. rubriventris</i> )          | DEL, CH, NC,<br>SC, GA, FL     | R-north<br>C-south  | snails, crayfish, tadpoles,<br>aquatic plants                            | 1,4,5,<br>7,10,14       |
| Chicken turtle<br>( <i>Deirochelys reticularia</i> )   | NC, SC, GA, FL                 | LC                  | crayfish, fish, snails, carrion  | 12-14,18                |
| Spotted turtle<br>( <i>Clemmys guttata</i> )           | NE, DEL, CH,<br>NC, SC, GA     | LC-north<br>R-south | aquatic plants, small invertebrates,<br>carrion                          | 1,4-7,10,<br>11,26      |



| Family / Species  | Region                  | Status | Food habits                                      | References              |
|---|-------------------------|--------|--|-------------------------|
| Wood turtle<br>( <i>C. insculpta</i> )                      | NE, DEL                 | R-UC   | algae, berries, insects, mollusks                | 9, 10                   |
| Bog turtle<br>( <i>C. muhlenbergi</i> )                     | NE, DEL, CH             | LC     | tadpoles, slugs, snails, insects, oligochaetes   | 6                       |
| Map turtle<br>( <i>Graptemys geographica</i> )              | DEL, CH                 | R      | crayfish, mollusks                               | 9                       |
| False map turtle<br>( <i>G. pseudogeographica</i> )         | DEL                     | R      | crustaceans, mollusks, insects, aquatic plants   | 10                      |
| Diamondback terrapin<br>( <i>Malaclemys terrapin</i> )      | DEL, CH, NC, SC, GA, FL | OC-C   | clams, snails, worms                             | 1, 7, 10, 13            |
| Eastern box turtle<br>( <i>Terrapene carolina</i> )         | DEL, CH, NC, SC, GA, FL | UC     | slugs, earthworms, mushrooms                     | 1, 6, 7, 10, 11, 13, 14 |
| Trionychidae - softshell turtles                            |                         |        |  |                         |
| Florida softshell<br>( <i>Apalone ferox</i> )               | SC, GA, FL              | C      | fish, frogs, snails, amphibians                  | 13, 14                  |
| Spiny softshell<br>( <i>A. spiniferus</i> )                 | SC, GA                  | UC     | frogs, snails, fish, amphibians                  | 13, 14                  |
| Crocodylidae - alligators                                   |                         |        |  |                         |
| American alligator<br>( <i>Alligator mississippiensis</i> ) | NC, SC, GA, FL          | UC-C   | fish, snakes, amphibians                         | 8, 14, 18, 24           |
| Iguanidae - iguanas   |                         |        |  |                         |
| Green anole<br>( <i>Anolis carolinensis</i> )               | SC, GA, FL              | UC-C   | insects  | 8, 14                   |
| Scincidae - skinks  |                         |        |  |                         |
| Blue-tailed skink<br>( <i>Eumeces fasciatus</i> )           | DEL, CH, NC, SC, GA, FL | C      | insects, spiders, worms, small mice, crustaceans | 7, 8, 25                |
| Five-lined skink<br>( <i>E. inexpectatus</i> )              | CH, NC, SC, GA, FL      | R-LA   | insects, spiders, small crustaceans              | 1, 12, 25               |
| Broadhead skink<br>( <i>E. laticeps</i> )                   | CH, NC, SC, GA          | UC     | pupae of wasps and bees, other insects           | 1, 16, 25               |
| Anguidae - glass lizards                                    |                         |        |  |                         |
| Eastern glass lizard<br>( <i>Ophisaurus ventralis</i> )     | NC, SC, GA              | R-UC   | ground insects, lizards, frogs, small mammals    | 16, 24                  |

| Family / Species  | Region                         | Status | Food habits   | References                    |
|---|--------------------------------|--------|---|-------------------------------|
| Colubridae - snakes   |                                |        |   |                               |
| Rat snake<br>( <i>Elaphe obsoleta</i> )                       | DEL, CH, NC,<br>SC, GA, FL     | A      | mice, voles, birds and their<br>eggs  | 1, 5-7, 14                    |
| Corn snake<br>( <i>E. guttata</i> )                           | SC, GA                         | R      | lizards, frogs, small mammals   | 14                            |
| Eastern mud snake<br>( <i>Farancia abacura</i> )              | CH, NC, SC,<br>GA, FL          | UC-C   | sirens, amphiumas, salamanders  | 1, 12, 14,<br>15, 18          |
| Rainbow snake<br>( <i>E. stryrogramma</i> )                   | CH, NC, SC, GA                 | LC     | young-salamanders, tadpoles, frogs<br>adults- American eels                                     | 1, 4, 14, 15                  |
| Common kingsnake<br>( <i>Lampropeltis getulus</i> )           | DEL, CH, NC,<br>SC, GA         | C      | water snakes, mice, birds   | 1, 4, 5,<br>13, 14            |
| Plain-bellied water snake<br>( <i>Nerodia erythrogaster</i> ) | DEL, CH, SC,<br>GA, FL         | C-A    | <i>Gambusia</i> , frogs, tadpoles   | 1, 7, 14, 27                  |
| Northern water snake<br>( <i>N. sipedon</i> )                 | NE, DEL, CH,<br>NC, SC, GA     | A      | small fish, frogs, salamanders<br>crustaceans   | 1, 4-7, 10,<br>11, 13, 14, 26 |
| Southern water snake<br>( <i>N. fasciata</i> )                | NC, SC, GA, FL                 | LC-A   | frogs, tadpoles, <i>Gambusia</i>  | 14, 15, 24, 27                |
| Green water snake<br>( <i>N. cyclopiion</i> )                 | SC, GA, FL                     | LC     | <i>Gambusia</i> , <i>Lepomis</i> , <i>Micropterus</i> ,<br>Centrarchids, frogs, aquatic insects | 12-14, 27                     |
| Brown water snake<br>( <i>N. taxispilota</i> )                | CH, SC, GA                     | C      | fishes, frogs   | 1, 9, 11, 14,<br>15, 24       |
| Black swamp snake<br>( <i>Seminatrix pygaea</i> )             | NC, SC, GA, FL                 | UC     | leeches, small fish, worms, tadpoles,<br>dwarf sirens, salamanders                              | 13-15, 18                     |
| Racer<br>( <i>Coluber constrictor</i> )                       | NE, DEL, CH,<br>NC, SC, GA, FL | C      | large insects, frogs, lizards,<br>small rodents, birds  | 7, 14, 26                     |
| Rough green snake<br>( <i>Opheodrys aestivus</i> )            | DEL, CH, NC,<br>SC, GA, FL     | C      | grasshoppers, crickets, spiders,<br>caterpillars  | 13-15                         |
| Glossy crayfish snake<br>( <i>Regina rigida</i> )             | CH, NC, SC,<br>GA, FL          | UC-LC  | crayfish, sirens, frogs, small<br>fish, salamanders   | 1, 15, 18,<br>22, 23          |
| Queen snake<br>( <i>R. septemvittata</i> )                    | DEL, CH                        | R-OC   | crayfish  | 1, 4-6, 15                    |
| Brown (deKay's) snake<br>( <i>Storeria dekayi</i> )           | NE, DEL, CH, NC,<br>SC, GA, FL | OC     | oligochaetes, snails, slugs   | 10, 12, 25                    |
| Redbelly snake<br>( <i>S. occipitamaculata</i> )              | SC, GA                         | R-UC   | slugs, earthworms, insects  | 14, 25                        |

| Family / Species   | Region                         | Status | Food habits  | References               |
|--|--------------------------------|--------|--|--------------------------|
| Eastern ribbon snake<br>( <i>Thamnophis sauritis</i> )               | NE, DEL, CH, NC,<br>SC, GA, FL | C      | frogs, salamanders, small<br>fish                        | 1, 4, 5, 7,<br>10, 12-14 |
| Common garter snake<br>( <i>T. sirtalis</i> )                        | NE, DEL, CH, NC,<br>SC, GA, FL | OC-C   | toads, frogs, salamanders,<br>earthworms                 | 1, 4-7, 10,<br>12-14, 26 |
| Worm snake<br>( <i>Carphophis amoenus</i> )                          | SC                             | R-UC   | worms, soft-bodied insects                               | 14, 15                   |
| Ringneck snake<br>( <i>Diadophis punctatus</i> )                     | DEL, CH, NC,<br>SC, GA, FL     | R-UC   | salamanders, earthworms, frogs, small<br>snakes          | 14, 15                   |
| Eastern earth snake<br>( <i>Virginia valeriae</i> )                  | SC, GA                         | R-UC   | worms, slugs, snails, frogs                              | 14, 25                   |
| Crotalidae - pit vipers  |                                |        |  |                          |
| Copperhead<br>( <i>Agkistrodon contortrix</i> )                      | NE, DEL, CH,<br>NC, SC, GA     | UC     | mice, voles, frogs, caterpillars                         | 12, 14, 24               |
| Cottonmouth<br>( <i>A. piscivorus</i> )                              | CH, NC, SC,<br>GA, FL          | OC-A   | fish, amphibians, small mammals,<br>sometimes waterbirds | 1, 12, 14                |
| Pygmy rattlesnake<br>( <i>Sistrurus miliaris</i> )                   | SC, GA, FL                     | R-UC   | mice, lizards, frogs, small snakes                       | 15, 16                   |
| Eastern diamondback<br>rattlesnake<br>( <i>Crotalus adamanteus</i> ) | SC, GA, FL                     | R      | small mammals, frogs, other<br>snakes                    | 12, 14                   |
| Timber rattlesnake<br>(Canebrake)<br>( <i>C. horridus</i> )          | CH, NC, SC,<br>GA, FL          | R      | rodents, rabbits, small birds                            | 14, 15                   |

## REFERENCES

- |                             |                           |
|-----------------------------|---------------------------|
| 1) Musick 1972a             | 15) Conant 1975           |
| 2) Hardy 1972               | 16) Gibbons 1978          |
| 3) Klimkiewicz 1972a        | 17) Harrison 1978         |
| 4) Klimkiewicz 1972b        | 18) Jobson 1940           |
| 5) Ciccone, pers. comm.     | 19) Neill 1947            |
| 6) Arndt 1977               | 20) Neill 1952            |
| 7) McCormick and Somes 1982 | 21) Chamberlain 1937      |
| 8) Young 1982               | 22) Richmond 1940         |
| 9) Kiviat 1978a             | 23) Huheey 1959           |
| 10) McCormick 1970          | 24) USACE 1979            |
| 11) Richmond and Goin 1938  | 25) Behler and King 1982  |
| 12) Carr and Goin 1955      | 26) Lefor and Tiner 1974  |
| 13) Martof 1956             | 27) Mushinsky et al. 1982 |
| 14) Sandifer et al. 1980    |                           |

APPENDIX D:  
Avifauna of tidal freshwater wetlands

FLOATING AND DIVING WATERBIRDS

| Family / Species  | Region                            | Season                 | Status             | Habitats   | Food Habits  | References                   |
|---|-----------------------------------|------------------------|--------------------|------------|--|------------------------------|
| Gaviidae - loons  |                                   |                        |                    |            |  |                              |
| Common loon<br>( <i>Gavia immer</i> )                           | NE, DEL, CH,<br>NC, SC, GA        | W, T                   | UC-A               | LM         | Fish, crabs, mollusks, frogs   | 6-9, 12,<br>15, 17           |
| Red-throated loon<br>( <i>G. stellata</i> )                     | NE, DEL, CH                       | W, T                   | UC                 | LM         | Molluscs, fish, crabs, frogs,  | 5-7, 9                       |
| Podicipedidae - grebes  |                                   |                        |                    |            |  |                              |
| Horned grebe<br>( <i>Podiceps auritus</i> )                     | NE, DEL, CH,<br>NC, SC, GA, FL    | W, T                   | LC-C               | LM, HM     | aquatic insects, fish, mollusks<br>crustaceans                         | 5-10,<br>15                  |
| Red-necked grebe<br>( <i>P. grisegena</i> )                     | NE, DEL, CH,<br>NC, SC, GA        | W, T                   | R-UC               | LM         | Fish, mollusks, aquatic insects  | 6, 7, 9                      |
| Pied-billed grebe<br>( <i>Podilymbus podiceps</i> )             | NE, DEL, CH,<br>NC, SC, GA,<br>FL | SU, T-north<br>P-south | A                  | LM, HM     | crayfish, aquatic insects,<br>mollusks, fish                           | 1, 5-9,<br>11, 14,<br>15, 17 |
| Pelecanidae - pelicans  |                                   |                        |                    |            |  |                              |
| American white pelican<br>( <i>Pelecanus erythrorhynchos</i> )  | SC, GA, FL                        | W, T                   | R                  | LM         | fish   | 17                           |
| Brown pelican<br>( <i>P. occidentalis</i> )                     | SC, GA, FL                        | P                      | R-UC               | LM         | fish   | 17                           |
| Sulidae - boobies and gannets                                   |                                   |                        |                    |            |  |                              |
| Northern gannet<br>( <i>Sula bassanus</i> )                     | NE                                | W                      | UC                 | LM         | fish   | 7                            |
| Phalacrocoracidae - cormorants                                  |                                   |                        |                    |            |  |                              |
| Double-crested<br>cormorant<br>( <i>Phalacrocorax auritus</i> ) | NE, DEL, CH,<br>NC, SC, GA,<br>FL | W, T-north<br>P-south  | UC-C               | LM         | fish   | 5-10, 15,<br>17, 22          |
| Anhingidae - anhingas   |                                   |                        |                    |            |  |                              |
| Anhinga<br>( <i>Anhinga anhinga</i> )                           | CH, NC, SC,<br>GA, FL             | SU-north<br>P-south    | R-north<br>C-south | LM, HM, TS | <i>Mugil</i> , <i>Lepomis</i> , frogs,<br>aquatic insects, crustaceans | 5, 12, 14,<br>17, 18         |

| Family / Species  | Region                            | Season                | Status             | Habitats   | Food Habits  | References                              |
|---|-----------------------------------|-----------------------|--------------------|------------|--|---|
| Anatidae - swans, geese, and ducks                          |                                   |                       |                    |            |  |   |
| Mute swan<br>( <i>Cygnus olor</i> )                         | NE, DEL, CH                       | W, T                  | R-UC               | LM, HM     | <i>Scirpus</i> , <i>Cyperus</i> , <i>Potamogeton</i>   | 5-7, 22                                 |
| Whistling swan<br>( <i>C. columbianus</i> )                 | NE, DEL, CH,<br>NC, SC, GA        | W, T                  | A-north<br>R-south | LM, HM     | <i>Scirpus</i> , <i>Eleocharis</i> , <i>Cyperus</i>  | 3-10,<br>12, 15                         |
| Canada goose<br>( <i>Branta canadensis</i> )                | NE, DEL, CH,<br>NC, SC            | W, T                  | UC-LA              | LM, HM     | <i>Cyperus</i> , <i>Echinochloa</i> , <i>Panicum</i> ,<br><i>Polygonum</i> , <i>Scirpus</i> , <i>Peltandra</i> ,<br><i>Pontederia</i> , <i>Potamogeton</i>   | 2, 3-10, 12,<br>14, 15, 17,<br>22       |
| Brant<br>( <i>B. bernicla</i> )                             | NE, DEL                           | W, T                  | R                  | LM         | <i>Vallisneria</i> , <i>Scirpus</i> , <i>Cyperus</i>   | 6, 7                                    |
| Snow geese<br>( <i>Anser caerulescens</i> )                 | NE, DEL, CH,<br>NC, SC, GA        | W, T                  | C-north<br>R-south | LM, HM     | roots and rhizomes of<br><i>Spartina</i> , <i>Cyperus</i> , <i>Scirpus</i> ,<br><i>Eleocharis</i>  | 5-8,<br>10, 12,<br>14, 17               |
| Fulvous whistling<br>duck<br>( <i>Dendrocygna bicolor</i> ) | CH, NC, SC,<br>GA, FL             | W                     | R                  | LM, HM, TS | <i>Scirpus</i> , <i>Panicum</i> , <i>Cyperus</i>   | 5, 12, 17                               |
| Mallard<br>( <i>Anas platyrhynchos</i> )                    | NE, DEL, CH,<br>NC, SC, GA,<br>FL | P-north<br>W, T-south | A                  | LM, HM, TS | <i>Scirpus</i> , <i>Setaria</i> , <i>Cyperus</i> ,<br><i>Leersia</i> , <i>Cephalanthus</i> , <i>Panicum</i> ,<br><i>Polygonum</i> , <i>Peltandra</i> , <i>Lachnanthes</i> ,<br><i>Corbicula</i>                      | 1, 2, 4-10,<br>12, 14-17,<br>19, 20, 22 |
| Mottled duck<br>( <i>A. fulvigula</i> )                     | GA, FL                            | P                     | UC                 | LM, HM     | <i>Panicum</i> , <i>Polygonum</i> , <i>Cyperus</i> ,<br><i>Eleocharis</i> , aquatic insects  | 14                                      |
| America black duck<br>( <i>A. rubripes</i> )                | NE, DEL, CH,<br>NC, SC, GA,<br>FL | P-north<br>W, T-south | A                  | LM, HM, TS | <i>Carpinus</i> , <i>Aneilema</i> , <i>Leersia</i> ,<br><i>Cephalanthus</i> , <i>Panicum</i> , <i>Pontederia</i> ,<br><i>Polygonum</i> , <i>Zizania</i> , <i>Sparganium</i> ,<br><i>Peltandra</i> , <i>Corbicula</i> | 2, 4-10,<br>12, 14-17,<br>19, 20, 22    |
| Gadwall<br>( <i>A. strepera</i> )                           | NE, DEL, CH,<br>NC, SC, GA,<br>FL | W, T                  | UC-C               | LM, HM, TS | <i>Scirpus</i> , <i>Chara</i> , <i>Najas</i> ,<br><i>Potamogeton</i> , <i>Panicum</i> , <i>Polygonum</i> ,<br><i>Cyperus</i> , <i>Lachnanthes</i>  | 4-9, 12,<br>14, 16, 17,<br>19, 20       |
| Northern pintail<br>( <i>A. acuta</i> )                     | NE, DEL, CH,<br>NC, SC, GA,<br>FL | W, T                  | UC-A               | LM, HM, TS | <i>Aneilema</i> , <i>Cephalanthus</i> , <i>Panicum</i> ,<br><i>Cyperus</i> , <i>Leersia</i> , <i>Peltandra</i> ,<br><i>Zizania</i> , <i>Polygonum</i> , <i>Corbicula</i>   | 2, 4-10,<br>12, 14-17,<br>19, 20        |
| Green-winged teal<br>( <i>A. crecca</i> )                   | NE, DEL, CH,<br>NC, SC, GA,<br>FL | W, T                  | C                  | LM, HM, TS | <i>Cyperus</i> , <i>Panicum</i> , <i>Polygonum</i> ,<br><i>Eleocharis</i> , <i>Scirpus</i> , <i>Zizania</i> ,<br><i>Fimbristylis</i>   | 2, 4-9,<br>12, 14-17,<br>19, 20         |
| Blue-winged teal<br>( <i>A. discors</i> )                   | NE, DEL, CH,<br>NC, SC, GA.       | W, T                  | C-A                | LM, HM, TS | <i>Cyperus</i> , <i>Panicum</i> , <i>Polygonum</i> ,<br><i>Scirpus</i> , <i>Echinochloa</i> , <i>Zizania</i> ,   | 4-10, 12,<br>14-17,<br>19, 20           |
| American wigeon<br>( <i>A. americana</i> )                  | NE, DEL, CH,<br>NC, SC, GA,       | W, T                  | UC-C               | LM, HM     | <i>Cephalanthus</i> , <i>Cyperus</i> , <i>Ruppia</i> ,<br><i>Echinochloa</i> , <i>Scirpus</i> , <i>Leersia</i> ,<br><i>Myriophyllum</i> , <i>Lachnanthes</i>   | 2, 4-10,<br>12, 14-17,<br>19, 20        |

| Family / Species                                      | Region                            | Season | Status                    | Habitats   | Food Habits  | References                      |
|---|-----------------------------------|--------|---------------------------|------------|--|---------------------------------|
| Northern shoveler<br>( <i>A. clypeata</i> )           | NE, DEL, CH,<br>NC, SC, GA,<br>FL | W, T   | UC-C                      | LM, HM, TS | Anellema, Cyperus, Scirpus,<br>Panicum, Lachnanthes, Corbicularia,<br>Corixidae, Zygoptera                         | 2, 4-9,<br>12, 14-17,<br>19, 20 |
| Wood duck<br>( <i>Aix sponsa</i> )                    | NE, DEL, CH,<br>NC, SC, GA,<br>FL | P      | A                         | LM, HM, TS | Carpinus, Cephalanthus, Nyssa,<br>Cornus, Peltandra, Quercus,<br>Toxicodendron, Scirpus, Zizania                   | 1, 2, 4-10,<br>12, 14-20,<br>22 |
| Redhead<br>( <i>Aythya americana</i> )                | NE, DEL, CH,<br>NC, SC, GA,<br>FL | W, T   | UC-LA-north<br>R-UC-south | LM, HM     | Scirpus, Zizania, Potamogeton,<br>Najas, Ruppia  | 4-10, 12,<br>15, 17             |
| Ring-necked duck<br>( <i>A. collaris</i> )            | NE, DEL, CH,<br>NC, SC, GA,<br>FL | W, T   | UC-C                      | LM, HM, TS | Scirpus, Nuphar, Cyperus,<br>Najas, Vallisneria, Polygonum,<br>Panicum, Brasenia                                   | 4-9, 12,<br>14-17,<br>19, 20    |
| Canvasback<br>( <i>A. valisineria</i> )               | NE, DEL, CH,<br>NC, SC, GA,<br>FL | W, T   | UC-C                      | LM, HM     | Sagittaria, Potamogeton, Ruppia,<br>Vallisneria, Ephemerioptera  | 4-10, 12,<br>15, 17             |
| Greater scaup<br>( <i>A. marila</i> )                 | NE, DEL, CH,<br>NC, SC, GA        | W, T   | O-UC                      | LM, HM, TS | Zizania, Scirpus, Potamogeton,<br>Vallisneria, Panicum, Polygonum,<br>Eleocharis, Gastropoda, Pelecypoda           | 4-8, 12,<br>15, 19,<br>20       |
| Lesser scaup<br>( <i>A. affinis</i> )                 | NE, DEL, CH,<br>NC, SC, GA,<br>FL | W, T   | UC-C                      | LM, HM, TS | Sagittaria, Cyperus, Eleocharis,<br>Potamogeton, Scirpus, Vallisneria,<br>Najas, Panicum, Pelecypoda<br>Gastropoda | 4-10, 12,<br>14, 15, 17         |
| Common goldeneye<br>( <i>Bucephala clangula</i> )     | NE, DEL, CH,<br>NC, SC, GA        | W, T   | O-UC                      | LM         | Decapoda, aquatic insect<br>larvae, Potamogeton  | 4-9, 12,<br>15, 17              |
| Bufflehead<br>( <i>B. albeola</i> )                   | NE, DEL, CH,<br>NC, SC, GA        | W, T   | UC-LA                     | LM, HM, TS | Zizania, Isopoda, Gastropoda,<br>Pelecypoda, Gammaridae  | 4-8, 10,<br>12, 15-17           |
| Oldsquaw<br>( <i>Clangula hyemalis</i> )              | NE, DEL, CH,<br>NC, SC, GA,<br>FL | W, T   | UC-north<br>R-south       | LM         | Amphipoda, Decapoda, Pelecypoda  | 4, 6, 7, 9                      |
| Surf scoter<br>( <i>Melanitta<br/>perspicillata</i> ) | NE, DEL, CH,<br>NC                | W      | R                         | LM         | Scirpus, Cyperus, bivalves,<br>Amphipoda   | 7, 9, 15                        |
| White-winged scoter<br>( <i>M. fusca</i> )            | NE, DEL                           | W, T   | R-UC                      | LM         | crustaceans, mussels   | 6, 7, 15                        |
| Black scoter<br>( <i>M. nigra</i> )                   | NE, DEL                           | W, T   | R-UC                      | LM         | mussels, esp. <i>Mytilus edulis</i> ,<br>barnacles, caddisfly larvae   | 6, 7, 15                        |
| Ruddy duck<br>( <i>Oxyura jamaicensis</i> )           | NE, DEL, CH,<br>NC, SC, GA,<br>FL | W, T   | UC-C                      | LM, HM, TS | Scirpus, Najas, Potamogeton,<br>Vallisneria, Gastropoda, chironomids   | 4-10, 12,<br>14-17              |

| Family / Species   | Region                            | Season              | Status                 | Habitats   | Food Habits  | References               |
|--|-----------------------------------|---------------------|------------------------|------------|--|--------------------------|
| Hooded merganser<br>( <i>Lophodytes cucullatus</i> )                   | NE, DEL, CH,<br>NC, SC, GA,<br>FL | W, T                | UC-FC                  | LM, HM, TS | <i>Fundulus, Ictalurus, Anguilla,</i><br><i>Etheostoma, Alosa</i>                                    | 2, 4-9, 12,<br>15-17, 22 |
| Common merganser<br>( <i>Mergus merganser</i> )                        | NE, DEL, CH,<br>NC, SC, GA        | W, T                | FC-C-north<br>UC-south | LM         | fish   | 5-10, 14,<br>15          |
| Red-breasted merganser<br>( <i>M. serrator</i> )                       | NE, DEL, CH,<br>NC, SC, GA,<br>FL | W, T                | UC-FC                  | LM, HM, TS | fish   | 1, 5-9, 12,<br>14-16     |
| Rallidae - gallinules, coots, and rails                                |                                   |                     |                        |            |  |                          |
| Purple gallinule<br>( <i>Porphyryla martinica</i> )                    | CH, NC, SC,<br>GA, FL             | SU-T                | R-north<br>UC-south    | LM, HM     | <i>Zizania, Scirpus, Eleocharis,</i><br>aquatic insects, snails, frogs                               | 5, 6, 9, 12,<br>16-18    |
| Common moorhen<br>(Common gallinule)<br>( <i>Gallinula chloropus</i> ) | NE, DEL, CH,<br>NC, SC, GA,<br>FL | SU-north<br>P-south | FC                     | LM, HM     | <i>Zizania, Cyperus, Scirpus,</i><br>grasshoppers, aquatic insects                                   | 1, 5-7, 9,<br>12, 14-18  |
| American coot<br>( <i>Fulica americana</i> )                           | NE, DEL, CH,<br>NC, SC, GA,<br>FL | P                   | UC-A                   | LM, HM     | <i>Scirpus, Zizania, Cyperus,</i><br><i>Eleocharis, Potamogeton,</i> small<br>fish, tadpoles, snails | 1, 4-10,<br>12, 14-17    |

## WADING BIRDS

| Family / Species   | Region                            | Season                 | Status                 | Habitats   | Food Habits                                       | References                         |
|--|-----------------------------------|------------------------|------------------------|------------|---|------------------------------------|
| Ardeidae - herons and bitterns                                   |                                   |                        |                        |            |   |                                    |
| American bittern<br>( <i>Botaurus lentiginosus</i> )             | NE, DEL, CH,<br>NC, SC, GA,<br>FL | SU, T-north<br>P-south | C                      | LM, HM, TS | fish, aquatic insects,<br>frogs, mice, shrews     | 5-7, 12-17                         |
| Least bittern<br>( <i>Ixobrychus exilis</i> )                    | NE, DEL, CH,<br>NC, SC, GA,<br>FL | SU, F-north<br>P-south | FC                     | LM, HM     | fish, aquatic insects,<br>amphibians, crustaceans | 1, 5-7,<br>12-15,<br>17, 18        |
| Black-crowned night<br>heron<br>( <i>Nycticorax nycticorax</i> ) | NE, DEL, CH,<br>NC, SC, GA,<br>FL | SU, T-north<br>P-south | A                      | LM, HM, TS | crayfish, fish, crabs, mice,<br>frogs             | 5-7,<br>9, 10,<br>14-18            |
| Yellow-crowned night<br>heron<br>( <i>N. violaceus</i> )         | DEL, CH, NC,<br>SC, GA, FL        | SU, T-north<br>P-south | C                      | LM, HM, TS | snails, aquatic insects, fish,<br>crayfish, crabs | 5, 6, 10,<br>12, 14,<br>16-18      |
| Green-backed heron<br>( <i>Butorides striatus</i> )              | NE, DEL, CH,<br>NC, SC, GA,<br>FL | SU, T-north<br>P-south | C                      | LM, HM, TS | small fish, crayfish, aquatic<br>insects          | 1, 6, 7, 9,<br>10, 12-18,<br>22    |
| Cattle egret<br>( <i>Bubulcus ibis</i> )                         | CH, NC, SC,<br>GA, FL             | SU, T-north<br>P-south | R-north<br>A-south     | LM, HM     | grasshoppers, crickets,<br>spiders                | 10, 12, 17                         |
| Little blue heron<br>( <i>E. caerulea</i> )                      | NE, DEL, CH,<br>NC, SC, GA,<br>FL | SU, T-north            | C<br>P-south           | LM, HM, TS | fish, crayfish, Orthoptera,<br>amphibians         | 5-7, 9, 12,<br>14-18               |
| Tricolored heron<br>(Louisiana heron)<br>( <i>E. tricolor</i> )  | DEL, CH, NC,<br>SC, GA, FL        | SU, T-north<br>P-south | UC-north<br>C-south    | LM, HM, TS | fish, snails, lizards, frogs                      | 6, 10, 12,<br>14-18                |
| Snowy egret<br>( <i>E. thula</i> )                               | NE, DEL, CH,<br>NC, SC, GA,<br>FL | S, SU-north<br>P-south | C                      | LM, HM     | fish, crayfish, crabs,<br>aquatic insects         | 6, 7, 10,<br>12, 14-18             |
| Great egret<br>( <i>Casmerodius albus</i> )                      | NE, DEL, CH,<br>NC, SC, GA,<br>FL | S, SU-north<br>P-south | C                      | LM, HM, TS | aquatic insects, fish, crayfish,<br>crabs, snails | 5-7, 10,<br>12, 14-18              |
| Great blue heron<br>( <i>Ardea herodias</i> )                    | NE, DEL, CH,<br>NC, SC, GA,<br>FL | P                      | C                      | LM, HM, TS | mice, amphibians, fish,<br>crayfish               | 1, 5-7, 9, 10,<br>12, 14-18,<br>22 |
| Ciconiidae - storks  |                                   |                        |                        |            |   |                                    |
| Wood stork<br>( <i>Mycteria americana</i> )                      | SC, GA, FL                        | P                      | FC-summer<br>UC-winter | LM, HM     | snails, aquatic insects, fish                     | 12, 14,<br>16, 17                  |



| Family / Species                               | Region                            | Season                 | Status             | Habitats   | Food Habits                                       | References             |
|--|-----------------------------------|------------------------|--------------------|------------|---|------------------------|
| Threskiornithidae - ibises                     |                                   |                        |                    |            |   |                        |
| Glossy ibis<br>( <i>Plegadis falcinellus</i> ) | NE, DEL, CH,<br>NC, SC, GA,<br>FL | S, SU-north<br>P-south | R-north<br>C-south | LM, HM, TS | snails, crayfish, fish,<br>aquatic insects, crabs | 6, 7, 12,<br>14, 16-18 |
| White ibis<br>( <i>Eudocimus albus</i> )       | DEL, CH, NC,<br>SC, GA, FL        | SU, T-north<br>P-south | R-north<br>A-south | LM, HM, TS | crabs, aquatic insects, crayfish                  | 5, 6, 12,<br>14, 16-18 |
| Aramidae - limpkins                            |                                   |                        |                    |            |   |                        |
| Limpkin<br>( <i>Aramus guarauna</i> )          | GA, FL                            | SU                     | R                  | LM, HM, TS | snails  | 14, 16                 |

## RAILS AND SHOREBIRDS

| Family / Species   | Region                            | Season                    | Status                 | Habitats | Food Habits  | References                           |
|--|-----------------------------------|---------------------------|------------------------|----------|--|--------------------------------------|
| Rallidae - rails and gallinules                          |                                   |                           |                        |          |  |                                      |
| King rail<br>( <i>Rallus elegans</i> )                   | NE, DEL, CH,<br>NC, SC, GA,<br>FL | P                         | C                      | LM, HM   | seeds of: <i>Zizania</i> , <i>Polygonum</i> ;<br>Orthoptera, worms, spiders,<br>snails, crayfish, small fish | 5-7, 9-12,<br>14-18                  |
| Virginia rail<br>( <i>R. limicola</i> )                  | NE, DEL, CH,<br>NC, SC, GA,<br>FL | SU, T-north<br>W, T-south | C                      | LM, HM   | seeds of: <i>Zizania</i> , <i>Cyperus</i> ,<br><i>Polygonum</i> ; worms, slugs,<br>snails, small fish        | 5-7, 9, 10,<br>12, 14-17             |
| Sora<br>( <i>Porzana carolina</i> )                      | NE, DEL, CH,<br>NC, SC, GA,<br>FL | SU, T-north<br>W, T-south | UC (A in<br>migration) | LM, HM   | seeds of: <i>Zizania</i> , <i>Cyperus</i> ,<br><i>Scirpus</i> ; aquatic insects,<br>worms, spiders, snails   | 1, 5-7, 9,<br>10, 12,<br>14-17       |
| Yellow rail<br>( <i>Coturnicops<br/>noveboracensis</i> ) | DEL, CH, NC,<br>SC, GA, FL        | SU, T-north<br>W, T-south | R                      | LM, HM   | seeds of: <i>Cyperus</i> , <i>Polygonum</i> ,<br><i>Zizania</i> , <i>Setaria</i> ;<br>worms, snails, spiders | 5, 6, 9, 14,<br>16, 17               |
| Black rail<br>( <i>Laterallus jamaicensis</i> )          | DEL, CH, NC,<br>SC, GA, FL        | SU, T                     | R (FC in<br>migration) | LM, HM   | worms, snails, spiders,<br>also seeds of: <i>Scirpus</i> ,<br><i>Zizania</i> , <i>Cyperus</i>                | 5, 6, 9, 11,<br>16, 17               |
| Charadriidae - plovers and turnstones                    |                                   |                           |                        |          |  |                                      |
| Killdeer<br>( <i>Charadrius vociferus</i> )              | NE, DEL, CH,<br>NC, SC, GA,<br>FL | SU, T-north<br>P-south    | C                      | LM, HM   | Coleoptera, Orthoptera,<br>Hymenoptera   | 1, 5-7, 9,<br>10, 12, 15,<br>17, 22  |
| Semipalmated plover<br>( <i>C. semipalmatus</i> )        | NE, DEL, CH,<br>NC, SC, GA,<br>FL | W, T                      | FC-C                   | LM       | crustaceans, mollusks, freshwater<br>worms, seeds of <i>Polygonum</i>  | 6, 7, 9, 10                          |
| Lesser golden plover<br>( <i>Pluvialis dominica</i> )    | NE, DEL, CH,<br>NC, SC            | T                         | UC-C                   | LM       | worms, snails, crustaceans,<br>grasshoppers  | 6, 7, 12, 17                         |
| Black-bellied plover<br>( <i>P. squatarola</i> )         | NE, DEL, CH,<br>NC, SC, GA,<br>FL | W, T                      | C                      | LM       | crustaceans, freshwater worms,<br>mollusks, grasshoppers, beetles  | 6, 7, 10, 12                         |
| Scolopacidae - snipe, woodcock, and sandpipers           |                                   |                           |                        |          |  |                                      |
| Ruddy turnstone<br>( <i>Arenaria interpres</i> )         | NE, DEL, CH,<br>NC, SC, GA,<br>FL | W, T                      | C                      | LM       | crustaceans, grasshoppers<br>mollusks  | 6, 7, 10                             |
| Common snipe<br>( <i>Gallinago gallinago</i> )           | NE, DEL, CH,<br>NC, SC, GA, FL    | SU, T-north<br>P-south    | UC-C                   | LM, HM   | aquatic Coleoptera, snails, worms,<br>seeds of: <i>Scirpus</i> , <i>Polygonum</i>                            | 6, 7, 9, 10,<br>12, 14, 15           |
| American woodcock<br>( <i>Scolopax minor</i> )           | NE, DEL, CH,<br>NC, SC, GA, FL    | SU, T-north<br>P-south    | UC-C                   | LM, HM   | earthworms, larvae of: crane flies,<br>horseflies, snipe flies   | 1, 5, 6, 9, 10,<br>12, 15, 16,<br>22 |

| Family / Species   | Region                            | Season                    | Status | Habitats | Food Habits   | References                       |
|--|-----------------------------------|---------------------------|--------|----------|---|----------------------------------|
| Upland sandpiper<br>( <i>Bartramia longicauda</i> )        | NE, DEL, CH,<br>NC, SC            | T                         | R-UC   | LM, HM   | freshwater worms, snails, centipedes,<br>millipedes, aquatic insects,<br>seeds of: <i>Setaria</i> , <i>Cephalanthus</i> | 6, 10, 11                        |
| Spotted sandpiper<br>( <i>Actitis macularia</i> )          | NE, DEL, CH,<br>NC, SC, GA,<br>FL | SU, T-north<br>P-south    | C      | LM, HM   | nymphs of: caddisflies,<br>mayflies, dragonflies; mollusks,<br>worms, grasshoppers, crickets                            | 1, 5-7,<br>9-12,<br>15-17        |
| Solitary sandpiper<br>( <i>Tringa solitaria</i> )          | NE, DEL, CH,<br>NC, SC, GA,<br>FL | T                         | UC-C   | LM, HM   | mollusks, worms, Hymenoptera,<br>Orthoptera, small frogs, nymphs of:<br>caddisflies, mayflies, dragonflies              | 5, 6, 9,<br>11, 12,<br>15, 17    |
| Greater yellowlegs<br>( <i>T. melanoleuca</i> )            | NE, DEL, CH,<br>NC, SC, GA,<br>FL | W, T                      | C-A    | LM, HM   | aquatic insects, worms, mollusks,<br>small fish   | 5-7, 9, 10,<br>12, 14,<br>15, 17 |
| Lesser yellowlegs<br>( <i>T. flavipes</i> )                | NE, DEL, CH,<br>NC, SC, GA,<br>FL | W, T                      | UC-C   | LM, HM   | aquatic insects, snails, worms  | 5-7, 9, 10,<br>12, 14,<br>15, 17 |
| Willet<br>( <i>Catoptrophorus</i><br><i>semipalmatus</i> ) | NE, DEL, CH,<br>NC, SC, GA,<br>FL | SU, T-north<br>W, T-south | R-UC   | LM, HM   | aquatic insects, worms, crabs,<br>mollusks, small fish, seeds of:<br><i>Cyperus</i> , <i>Scirpus</i> , <i>Polygonum</i> | 6, 9,<br>12, 15                  |
| Short-billed dowitcher<br>( <i>Limnodromus griseus</i> )   | NE, DEL, CH,<br>NC, SC, GA,<br>FL | W, T                      | UC-C   | LM, HM   | fly larvae, worms, snails,<br>seeds of: <i>Scirpus</i> , <i>Polygonum</i> ,<br><i>Potamogeton</i> , <i>Cyperus</i>      | 5-7, 10-12,<br>14                |
| Stilt sandpiper<br>( <i>Calidris himantopus</i> )          | DEL, CH, NC,<br>SC, GA, FL        | T                         | UC     | HM       | clamworms, mollusks, aquatic<br>insects, seeds of: <i>Cyperus</i> ,<br><i>Scirpus</i> , <i>Eleocharis</i>               | 5, 6, 9,<br>11, 12               |
| Dunlin<br>( <i>C. alpina</i> )                             | NE, DEL, CH,<br>NC, SC, GA,<br>FL | W, T                      | UC-FC  | LM, HM   | worms, mollusks, insects  | 6, 7, 9, 10                      |
| Red knot<br>( <i>C. canutus</i> )                          | NE, DEL, CH,<br>NC, SC, GA, FL    | W, T                      | UC     | LM, HM   | snails, periwinkles, worms,<br>seeds of: <i>Scirpus</i> , <i>Potamogeton</i> ,<br><i>Cyperus</i>                        | 10, 17                           |
| Least sandpiper<br>( <i>C. minutilla</i> )                 | NE, DEL, CH,<br>NC, SC, GA, FL    | W, T                      | R-UC   | LM, HM   | worms, mollusks, aquatic insects,<br>seeds of <i>Scirpus</i> , <i>Panicum</i>   | 5-7, 9-11,<br>15                 |
| White-rumped sandpiper<br>( <i>C. fuscicollis</i> )        | NE, DEL, CH,<br>NC, SC, GA, FL    | T                         | R-UC   | LM, HM   | insects, clamworms, small fish,<br>snails, grasshoppers   | 5, 6                             |
| Pectoral sandpiper<br>( <i>C. melanotos</i> )              | NE, DEL, CH,<br>NC, SC, GA,<br>FL | T                         | UC     | HM       | aquatic insects, worms, mollusks,<br>seeds of: <i>Cyperus</i> , <i>Panicum</i>  | 5-7, 9, 10,<br>14                |
| Semipalmated sandpiper<br>( <i>C. pusilla</i> )            | NE, DEL, CH,<br>NC, SC, GA,<br>FL | T-north<br>W, T-south     | FC-C   | LM, HM   | larvae of: caddisflies, mayflies,<br>dragonflies; clamworms, mollusks,<br>seeds of: <i>Scirpus</i> , <i>Potamogeton</i> | 6, 7, 9, 10,<br>17               |
| Baird's sandpiper<br>( <i>C. bairdii</i> )                 | DEL, CH                           | T                         | UC     | HM       | amphipods, beetles, weevils,<br>mosquitoes, crane flies   | 10, 11                           |

| Family / Species  | Region                         | Season                 | Status | Habitats | Food Habits   | References      |
|---|--------------------------------|------------------------|--------|----------|---|-----------------|
| Western sandpiper<br>( <i>C. mauri</i> )                      | NE, DEL, CH,<br>NC, SC, GA, FL | T-north<br>W, T-south  | FC     | LM, HM   | aquatic insects, beetles, mollusks,<br>seeds of: <u>Potamogeton</u> , <u>Scirpus</u>                                | 5,6,9,10,<br>17 |
| Sanderling<br>( <i>C. alba</i> )                              | NE, DEL, CH,<br>NC, SC, GA, FL | W, T                   | UC     | LM, HM   | flies and their larvae,<br>mollusks, worms  | 6,7,9,10        |
| Ruff<br>( <i>Philomachus pugnax</i> )                         | DEL, CH                        | T                      | UC     | LM, HM   | aquatic insects, worms, mollusks,<br>flies  | 5,6,11          |
| Buff-breasted sandpiper<br>( <i>Tryngites subruficollis</i> ) | DEL, CH                        | T                      | UC     | LM, HM   | beetles and their larvae,<br>flies, seeds of: <u>Potamogeton</u> ,<br><u>Scirpus</u>                                | 5,6             |
| Red-necked phalarope<br>( <i>Phalaropus lobatus</i> )         | DEL, CH                        | T                      | R      | LM, HM   | snails, midges, fly larvae  | 5,6,9           |
| Wilson's phalarope<br>( <i>P. tricolor</i> )                  | DEL, CH, NC,<br>SC, GA         | T                      | R-UC   | LM, HM   | larvae of: caddisflies, mayflies,<br>dragonflies; seeds of: <u>Cyperus</u> ,<br><u>Scirpus</u> , <u>Potamogeton</u> | 5,6,9-11,<br>14 |
| Recurvirostridae - avocets and stilts                         |                                |                        |        |          |   |                 |
| American avocet<br>( <i>Recurvirostra<br/>americana</i> )     | DEL, CH, NC,<br>SC, GA, FL     | SU, T-north<br>T-south | R-UC   | LM, HM   | clamworms, aquatic insects,<br>seeds of: <u>Scirpus</u> , <u>Potamogeton</u>  | 5,6,14          |
| Black-necked stilt<br>( <i>Himantopus mexicanus</i> )         | DEL, CH, NC,<br>SC, GA         | SU, T                  | R      | LM, HM   | aquatic insects, snails, small fish   | 5,6,12,14       |

## DIURNAL AND NOCTURNAL BIRDS OF PREY

| Family / Species   | Region                            | Season                             | Status | Habitats   | Food Habits   | References                              |
|--|-----------------------------------|------------------------------------|--------|------------|---|---|
| Cathartidae - vultures   |                                   |                                    |        |            |   |   |
| Turkey vulture<br>( <i>Cathartes aura</i> )                          | NE, DEL, CH,<br>NC, SC, GA<br>FL  | P                                  | C      | HM, TS     | carrion   | 1, 6, 7, 9,<br>10, 12,<br>16-18         |
| Black vulture<br>( <i>Coragyps atratus</i> )                         | CH, NC, SC,<br>GA, FL             | P                                  | UC     | HM, TS     | carrion   | 9, 10, 12,<br>16-18                     |
| Accipitridae - kites, hawks, and eagles                              |                                   |                                    |        |            |   |   |
| Mississippi kite<br>( <i>Ictinia</i><br><i>mississippiensis</i> )    | SC, GA, FL                        | SU, T                              | UC-FC  | HM, TS     | lizards, frogs, snakes,<br>large insects  | 12, 16, 17                              |
| American swallow-tailed<br>kite<br>( <i>Elanoides forficatus</i> )   | SC, GA, FL                        | SU, T                              | UC-FC  | HM, TS     | snakes, lizards, frogs  | 12, 16, 17                              |
| Cooper's hawk<br>( <i>Accipiter cooperii</i> )                       | NC, DEL, CH,<br>NC, SC, GA, FL    | SU, T-north<br>P-south             | UC     | LM, HM, TS | small passerines, mice, voles   | 6, 12, 16,<br>18                        |
| Sharp-shinned hawk<br>( <i>A. striatus</i> )                         | NE, DEL, CH,<br>NC, SC, GA, FL    | P-north<br>W, T-south              | UC-FC  | LM, HM, TS | mice, voles, small passerines   | 6, 9, 10,<br>12, 16                     |
| Northern harrier<br>(Marsh hawk)<br>( <i>Circus cyaneus</i> )        | NE, DEL, CH,<br>NC, SC, GA,<br>FL | SU, T-north<br>P-mid<br>W, T-south | C      | LM, HM, TS | mice, voles, rats,<br>amphibians, snakes, small<br>passerines                     | 6, 7, 9,<br>10, 12,<br>14-17            |
| Red-tailed hawk<br>( <i>Buteo jamaicensis</i> )                      | NE, DEL, CH,<br>NC, SC, GA,<br>FL | P                                  | C      | LM, HM, TS | mice, shrews, voles, rabbits,<br>muskrats, gallinules, rails,<br>small passerines | 1, 6, 7, 9,<br>10, 12, 13,<br>15-18, 22 |
| Red-shouldered hawk<br>( <i>B. lineatus</i> )                        | NE, DEL, CH,<br>NC, SC, GA,<br>FL | P                                  | UC-C   | HM, TS     | rails, small owls, mice,<br>voles, small passerines                               | 6, 9, 10, 12,<br>13, 16, 18             |
| Broad-winged hawk<br>( <i>B. platypterus</i> )                       | NE, DEL, CH,<br>NC, SC, GA,<br>FL | SU, T-north<br>W, T-south          | UC     | HM, TS     | lizards, mice, snakes, frogs,<br>voles, large flying insects                      | 1, 6, 9, 16                             |
| Rough-legged hawk<br>( <i>B. lagopus</i> )                           | NE, DEL, CH                       | W, T                               | UC     | HM, TS     | voles, mice, snakes,<br>frogs, small passerines                                   | 6, 7, 9                                 |
| Southern bald eagle<br>( <i>Haliaeetus</i><br><i>leucocephalus</i> ) | NE, DEL, CH,<br>SC, GA, FL        | P                                  | R      | LM, HM, TS | fish, waterfowl, rodents,<br>carrion  | 1, 6, 7, 9,<br>10, 12,<br>15-18         |

| Family / Species                                      | Region                            | Season                 | Status | Habitats   | Food Habits  | References                            |
|---|-----------------------------------|------------------------|--------|------------|--|---------------------------------------|
| Osprey<br>( <i>Pandion haliaetus</i> )                | NE, DEL, CH,<br>NC, SC, GA,<br>FL | SU, T-north<br>P-south | FC-C   | LM, HM, TS | fish   | 1, 6, 7, 9, 10,<br>12, 14-18, ,<br>22 |
| Falconidae - falcons                                  |                                   |                        |        |            |  |                                       |
| Peregrine falcon<br>( <i>Falco peregrinus</i> )       | DEL, CH, NC,<br>SC, GA, FL        | W, T                   | R      | LM, HM     | waterfowl, shorebirds, coots,<br>gallinules, swifts, kingbirds, and<br>small passerines                          | 6, 9, 12,<br>14, 17                   |
| Merlin<br>( <i>F. columbarius</i> )                   | DEL, CH, NC,<br>SC, GA, FL        | W-T                    | UC-FC  | LM, HM, TS | waterfowl, passerines, voles,<br>mice, frogs, snakes   | 6, 10, 12,<br>16, 17                  |
| American kestrel<br>( <i>F. sparverius</i> )          | NE, DEL, CH,<br>NC, SC, GA,<br>FL | P                      | C      | LM, HM, TS | mice, voles, frogs, bats,<br>insects, small passerines, lizards  | 1, 6, 7, 9,<br>12, 16, 17             |
| Tytonidae - barn owls                                 |                                   |                        |        |            |  |                                       |
| Common barn owl<br>( <i>Tyto alba</i> )               | NE, DEL, CH,<br>NC, SC, GA,<br>FL | P                      | UC-FC  | LM, HM, TS | mice, voles, small passerines  | 6, 7, 9                               |
| Strigidae - typical owls                              |                                   |                        |        |            |  |                                       |
| Eastern screech owl<br>( <i>Otus asio</i> )           | NE, DEL, CH,<br>NC, SC, GA,<br>FL | P                      | C      | LM, HM, TS | mice, voles, frogs, small<br>passerines, large insects   | 1, 6, 7, 12                           |
| Great horned owl<br>( <i>Bubo virginianus</i> )       | NE, DEL, CH,<br>NC, SC, GA, FL    | P                      | FC     | LM, HM, TS | shrews, voles, mice, rats,<br>shorebirds, small passerines,<br>bitterns, herons, waterfowl, hawks,<br>other owls | 7, 9, 10,<br>12, 18                   |
| Barred owl<br>( <i>Strix varia</i> )                  | DEL, CH, NC,<br>SC, GA, FL        | P                      | UC-FC  | LM, HM, TS | mice, voles, small<br>passerines, shorebirds, waterfowl  | 5, 6, 9, 10,<br>12, 15,<br>17, 18     |
| Short-eared owl<br>( <i>Asio flammeus</i> )           | NE, DEL, CH,<br>NC, SC, GA, FL    | W, T                   | C      | LM, HM     | mice, esp. <i>Microtus</i> ,<br>voles, small passerines,<br>large flying insects                                 | 6, 9, 12, 14                          |
| Northern saw-whet owl<br>( <i>Aegolius acadicus</i> ) | DEL, CH, NC                       | W, T                   | FC     | LM, HM, TS | large flying insects, also<br>mice, voles, shrew, small<br>passerines  | 6, 9, 21                              |
| Laniidae - shrikes                                    |                                   |                        |        |            |  |                                       |
| Loggerhead shrike<br>( <i>Lanius ludovicianus</i> )   | DEL, CH, NC,<br>SC, GA, FL        | P                      | R-UC   | LM, HM     | mice, voles, small<br>passerines, large insects  | 6, 12                                 |

## GULLS, TERNS, KINGFISHERS, AND CROWS

| Family / Species                                      | Region                         | Season                    | Status | Habitats | Food Habits  | References         |
|---|--------------------------------|---------------------------|--------|----------|--|--------------------|
| Laridae - gulls and terns                             |                                |                           |        |          |  |                    |
| Glaucous gull<br>( <i>Larus hyperboreus</i> )         | NE, DEL, CH                    | W, T                      | R-UC   | LM, HM   | fish, mollusks, ducks,<br>carrion                                      | 6, 9               |
| Iceland gull<br>( <i>L. glaucooides</i> )             | NE, DEL, CH                    | W                         | R-UC   | LM, HM   | fish, crustaceans, garbage,<br>carrion                                 | 6, 9               |
| Great black-backed<br>gull<br>( <i>L. marinus</i> )   | NE, DEL, CH                    | W, T                      | UC     | LM, HM   | fish, carrion, garbage   | 6, 7, 9, 10        |
| Herring gull<br>( <i>L. argentatus</i> )              | NE, DEL, CH                    | W, T                      | C      | LM, HM   | fish, crustaceans, mollusks,<br>some insects                           | 6, 7, 9, 10,<br>22 |
| Ring-billed gull<br>( <i>L. delawarensis</i> )        | NE, DEL, CH                    | P                         | A      | LM, HM   | fish, Coleoptera, Orthoptera,<br>mollusks, crustaceans, rodents        | 5-7,<br>9, 10      |
| Laughing gull<br>( <i>L. atricilla</i> )              | NE, DEL, CH                    | P                         | UC     | LM, HM   | small fish, earthworms, carrion,<br>crustaceans, garbage               | 1, 6, 7,<br>9, 10  |
| Bonaparte's gull<br>( <i>L. philadelphia</i> )        | NE, DEL, CH                    | W, T                      | UC-FC  | LM, HM   | fish, insects, worms,<br>crustaceans, carrion, garbage                 | 7, 9, 10           |
| Black-legged kittiwake<br>( <i>Rissa tridactyla</i> ) | NE                             | W                         | R-UC   | LM, HM   | small fish, crustaceans,<br>mollusks                                   | 7                  |
| Gull-billed tern<br>( <i>Sterna nilotica</i> )        | CH                             | T                         | R-UC   | LM, HM   | dragonflies, caddisflies, frogs,<br>small fish, earthworms             | 6                  |
| Forster's tern<br>( <i>S. forsteri</i> )              | DEL, CH, NC,<br>SC, GA, FL     | W, T                      | UC     | LM, HM   | dragonflies, caddisflies, frogs,<br>some small fish                    | 6, 9-11,           |
| Common tern<br>( <i>S. hirundo</i> )                  | NE, DEL, CH,<br>NC, SC, GA, FL | SU, T-north<br>W, T-south | UC     | LM, HM   | pipefish, menhaden, alewives   | 6, 7, 9, 10        |
| Least tern<br>( <i>S. antillarum</i> )                | DEL, CH                        | SU, T                     | R-UC   | LM, HM   | small fish and crustaceans   | 6, 9, 10           |
| Royal tern<br>( <i>S. maximus</i> )                   | CH                             | SU                        | UC     | LM, HM   | fish   | 8                  |
| Sandwich tern<br>( <i>S. sandvicensis</i> )           | NC, SC, GA, FL                 | SU                        | R-UC   | LM, HM   | fish   | 12                 |
| Caspian tern<br>( <i>S. caspia</i> )                  | NE, DEL, CH,                   | SU, T                     | UC-FC  | LM, HM   | small fish, particularly<br>menhaden, mullet, suckers                  | 5-7,<br>9, 10      |
| Black tern<br>( <i>Chilodonias niger</i> )            | NE, DEL, CH,                   | T                         | UC     | LM, HM   | caddisflies, mayflies, dragonflies,<br>moths, caterpillars, small fish | 5-7, 9             |
| Black skimmer<br>( <i>Rhynchops niger</i> )           | CH                             | SU, T                     | UC     | LM       | small fish, crustaceans  | 10                 |

| Family / Species                              | Region                            | Season | Status | Habitats   | Food Habits  | References         |
|---|-----------------------------------|--------|--------|------------|--|--------------------|
| Alcedinidae - kingfishers                     |                                   |        |        |            |  |                    |
| Belted kingfisher<br>( <u>Ceryle alcyon</u> ) | NE, DEL, CH,<br>NC, SC, GA,<br>FL | P      | C      | LM, HM, TS | fish, crayfish, crabs, mussels,<br>newts, snails, frogs, toads,<br>turtles, grasshoppers, beetles                  | 5-8, 22            |
| Corvidae - crows and jays                     |                                   |        |        |            |  |                    |
| Fish crow<br>( <u>Corvus ossifragus</u> )     | NE, DEL, CH,<br>NC, SC, GA,<br>FL | P      | C      | LM, HM, TS | fish, crayfish, carrion,<br><u>Cornus</u> , <u>Smilax</u> , <u>Zizania</u>   | 1, 5-7,            |
| American crow<br>( <u>C. brachyrhynchos</u> ) | NE, DEL, CH,<br>NC, SC, GA,<br>FL | P      | C      | LM, HM, TS | fish, grasshoppers, beetles,<br>amphibians, reptiles, small birds,<br>carrion <u>Toxicodendron</u> , <u>Cornus</u> | 1, 6, 7, 10,<br>22 |



ARBOREAL BIRDS

| Family / Species  | Region                            | Season                    | Status                    | Habitats   | Food Habits  | References                 |
|---|-----------------------------------|---------------------------|---------------------------|------------|--|----------------------------|
| Cuculidae - cuckoos   |                                   |                           |                           |            |  |                            |
| Yellow-billed cuckoo<br>( <i>Coccyzus americanus</i> )          | NE, DEL, CH,<br>NC, SC, GA,<br>FL | SU, T                     | UC-C                      | LM, HM, TS | hairy caterpillars, crickets,<br>dragonflies, grasshoppers   | 1, 6, 7, 9,<br>12, 13, 16, |
| Black-billed cuckoo<br>( <i>C. erythrophthalmus</i> )           | NE, DEL, CH,<br>NC, SC, GA,<br>FL | SU, T-north<br>T-south    | UC-C                      | HM, TS     | grasshoppers, crickets, dragonflies,<br>hairy caterpillars   | 6, 7, 12, 13               |
| Caprimulgidae - goatsuckers                                     |                                   |                           |                           |            |  |                            |
| Common nighthawk<br>( <i>Chordeilus minor</i> )                 | NE, DEL, CH,<br>NC, SC, GA,<br>FL | SU, T                     | C                         | LM, HM, TS | flying ants, beetles,<br>grasshoppers, mosquitoes  | 6, 7, 9, 14                |
| Chuck-will's-widow<br>( <i>Caprimulgus carolinensis</i> )       | CH, NC, SC,<br>GA, FL             | SU, T                     | UC-FC                     | HM, TS     | moths, flies, mosquitoes,<br>grasshoppers, small passerines  | 9, 12, 16, 18              |
| Whip-poor-will<br>( <i>C. vociferous</i> )                      | DEL, CH, NC,<br>SC, GA, FL        | SU, T-north<br>W, T-south | C                         | LM, HM, TS | mosquitoes, moths, flies,<br>grasshoppers  | 6                          |
| Apodidae - swifts   |                                   |                           |                           |            |  |                            |
| Chimney swift<br>( <i>Chaetura pelagica</i> )                   | NE, DEL, CH,<br>NC, SC, GA,<br>FL | SU, T                     | C                         | LM, HM     | caddisflies, mosquitoes, mayflies,<br>beetles, wasps, ants   | 1, 6, 7, 9,<br>10, 12, 16  |
| Trochilidae - hummingbirds                                      |                                   |                           |                           |            |  |                            |
| Ruby-throated<br>hummingbird<br>( <i>Archilochus colubris</i> ) | NE, DEL, CH,<br>NC, SC, GA,<br>FL | SU, T                     | UC                        | HM, TS     | <u>Hibiscus</u> , <u>Impatiens</u> , <u>Ipomoea</u> ,<br><u>Tecoma</u>                                     | 5-10, 12, 16               |
| Picidae - woodpeckers   |                                   |                           |                           |            |  |                            |
| Pileated woodpecker<br>( <i>Dryocopus pileatus</i> )            | NE, CH, NC,<br>SC, GA, FL         | P                         | R-UC-north<br>UC-FC-south | TS         | ants, larvae of wood<br>boring beetles, <u>Toxicodendron</u> ,<br><u>Sassafras</u> , wild grape            | 5, 7, 9, 10,<br>12, 16-18  |
| Red-bellied woodpecker<br>( <i>Melanerpes carolinus</i> )       | CH, NC, SC,<br>GA, FL             | P                         | UC-FC                     | HM, TS     | seeds of: <u>Quercus</u> , <u>Fraxinus</u> ,<br><u>Alnus</u> , <u>Myrica</u>                               | 9, 10, 12,<br>13, 16, 18   |
| Red-headed woodpecker<br>( <i>M. erythrocephalus</i> )          | NE, DEL, CH,<br>NC, SC, GA,<br>FL | P                         | UC                        | HM, TS     | beetles and their larvae,<br>ants, caterpillars, grasshoppers,<br>seeds of: <u>Quercus</u> , <u>Myrica</u> | 6, 7, 16                   |
| Yellow-bellied sapsucker<br>( <i>Sphyrapicus varius</i> )       | DEL, CH, NC,<br>SC, GA, FL        | W, T                      | UC-FC                     | HM, TS     | sap and wood of: <u>Quercus</u> ,<br><u>Acer</u>   | 6, 9, 10,<br>12, 16        |

| Family / Species   | Region                            | Season                    | Status | Habitats   | Food Habits   | References                        |
|--|-----------------------------------|---------------------------|--------|------------|---|-----------------------------------|
| Hairy woodpecker<br>( <i>Picoides villosus</i> )                           | NE, DEL, CH,<br>NC, SC, GA,<br>FL | P                         | UC     | TS         | beetle larvae, ants, spiders,<br>millipedes, <u>Toxicodendron</u> , <u>Cornus</u>                               | 6,7,9,12,<br>13,16,17,<br>22      |
| Downy woodpecker<br>( <i>P. pubescens</i> )                                | NE, DEL, CH,<br>NC, SC, GA,<br>FL | P                         | UC     | HM, TS     | beetle larvae, moths, ants,<br>snails, caterpillars, <u>Cornus</u> ,<br><u>Toxicodendron</u>                    | 1,6,7,10,<br>12,16-18,<br>22      |
| Tyrannidae - tyrant flycatchers  |                                   |                           |        |            |   |                                   |
| Eastern kingbird<br>( <i>Tyrannus tyrannus</i> )                           | NE, DEL, CH,<br>NC, SC, GA,<br>FL | SU, T                     | C-A    | LM, HM, TS | various Hymenoptera and<br>Orthoptera   | 1,6,7,9,<br>10,12,13              |
| Great-crested flycatcher<br>( <i>Myiarchus crinitus</i> )                  | NE, DEL, CH,<br>NC, SC, GA,<br>FL | SU, T-north<br>T-south    | UC     | LM, HM, TS | Lepidoptera, caterpillars,<br>beetles, dragonflies  | 1,6,7,12,<br>13,16,18             |
| Eastern phoebe<br>( <i>Sayornis phoebe</i> )                               | DEL, CH, NC,<br>SC, GA, FL        | SU, T-north<br>W, T-south | C      | LM, HM, TS | grasshoppers, crickets, dragonflies,<br>wasps, bees   | 5,6,9,10,<br>12,13,16,<br>18      |
| Acadian flycatcher<br>( <i>Empidonax virescens</i> )                       | DEL, CH, NC,<br>SC, GA, FL        | SU, T                     | C      | LM, HM, TS | beetles, bees, wasps  | 5,6,9<br>12,16                    |
| Willow flycatcher<br>( <i>E. traillii</i> )                                | NE, DEL, CH,<br>NC, SC, GA        | SU, T-north<br>T-south    | UC     | LM, HM, TS | beetles, moths, caterpillars,<br>bees, wasps  | 1,5-7,<br>9,13                    |
| Eastern wood pewee<br>( <i>Contopus virens</i> )                           | NE, DEL, CH<br>NC, SC, GA         | SU, T                     | R-UC   | LM, HM, TS | flies, beetles, treehoppers,<br>grasshoppers, wasps, bees   | 1,6,7,10,<br>12,13                |
| Hirundinidae - swallows  |                                   |                           |        |            |   |                                   |
| Barn swallow<br>( <i>Hirundo rustica</i> )                                 | NE, DEL, CH<br>NC, SC, GA,<br>FL  | SU, T-north<br>P-south    | C-A    | LM, HM     | grasshoppers, crickets,<br>dragonflies, moths, mosquitoes   | 1,5,6,9,<br>10,12,14,<br>16,18,22 |
| Cliff swallow<br>( <i>H. pyrrhonota</i> )                                  | NE, DEL, CH,<br>NC, SC, GA,<br>FL | SU, T                     | UC     | LM, HM     | beetles   | 6,7,9,14,<br>16                   |
| Northern rough-winged<br>swallow ( <i>Stelgidopteryx<br/>serripennis</i> ) | DEL, CH, NC,<br>SC, GA, FL        | SU, T                     | C      | LM, HM     | wasps, bees, dragonflies,<br>beetles  | 1,5,6,9,<br>10,14-16<br>18        |
| Bank swallow<br>( <i>Riparia riparia</i> )                                 | NE, DEL, CH,<br>NC, SC, GA,<br>FL | SU, T                     | C-A    | LM, HM     | termites, ants, damselflies,<br>dragonflies, aphids, beetles  | 1,5-10,<br>14-16,22               |
| Tree swallow<br>( <i>Tachycineta bicolor</i> )                             | NE, DEL, CH,<br>NC, SC, GA,<br>FL | SU, T-north<br>W, T-south | A      | LM, HM     | beetles, flies, wasps,<br>bees, seeds of: <u>Myrica</u> , <u>Scirpus</u> ,<br><u>Polygonum</u> , <u>Cyperus</u> | 1,6,7,9,10,<br>12,14-17,<br>22    |

| Family / Species   | Region                            | Season                | Status | Habitats   | Food Habits  | References                        |
|--|-----------------------------------|-----------------------|--------|------------|--|-----------------------------------|
| Purple martin<br>( <u>Progne subis</u> )                 | NE, DEL, CH,<br>NC, SC, GA,<br>FL | SU, T                 | C      | LM, HM     | beetles, wasps, bees,<br>dragonflies, damselflies                                    | 1, 6, 7, 9,<br>10, 12,<br>14, 16  |
| Paridae - Chickadees and titmice                         |                                   |                       |        |            |  |                                   |
| Black-capped chickadee<br>( <u>Parus atricapillus</u> )  | NE, DEL                           | P                     | UC-C   | HM, TS     | moths, plant lice, spiders,<br>katydids, <u>Toxicodendron</u>                        | 6, 7, 13, 22                      |
| Carolina chickadee<br>( <u>P. carolinensis</u> )         | DEL, CH, NC,<br>SC, GA, FL        | P                     | C      | LM, HM, TS | eggs of insects,<br>beetles, caterpillars,<br><u>Myrica</u> , <u>Toxicodendron</u>   | 6, 10, 12,<br>13, 16-18           |
| Tufted titmouse<br>( <u>P. bicolor</u> )                 | DEL, CH, NC,<br>SC, GA, FL        | P                     | UC     | LM, HM, TS | caterpillars, wasps, ants,<br><u>Myrica</u>  | 1, 6, 9, 10,<br>12, 13, 16,<br>18 |
| Sittidae - nuthatches                                    |                                   |                       |        |            |  |                                   |
| White-breasted nuthatch<br>( <u>Sitta carolinensis</u> ) | NE, DEL, CH,<br>NC, SC, GA, FL    | P                     | UC-FC  | HM, TS     | bees, wasps, moths,<br>caterpillars  | 5-7, 9, 12,<br>16, 22             |
| Red-breasted nuthatch<br>( <u>S. canadensis</u> )        | NE, DEL, CH,<br>NC, SC, GA        | W, T                  | R-UC   | HM, TS     | twig and bole insects  | 6, 12, 13                         |
| Brown-headed nuthatch<br>( <u>S. pusilla</u> )           | CH, NC, SC,<br>GA, FL             | P                     | UC     | HM, TS     | bole and twig insects  | 5, 9, 12                          |
| Certhiidae - creepers                                    |                                   |                       |        |            |  |                                   |
| Brown creeper<br>( <u>Certhia americana</u> )            | DEL, CH, NC,<br>SC, GA, FL        | W, T                  | UC-FC  | HM, TS     | spiders, beetles, ants,<br>caterpillars, <u>Panicum</u>                              | 6, 9, 12, 16                      |
| Mimidae - mockingbirds and thrashers                     |                                   |                       |        |            |  |                                   |
| Northern mockingbird<br>( <u>Mimus polyglottos</u> )     | NE, DEL, CH,<br>NC, SC, GA,<br>FL | P                     | UC     | LM, HM, TS | beetles, ants, wasps,<br>bees, grasshoppers, <u>Smilax</u> ,<br><u>Toxicodendron</u> | 1, 6, 7, 10,<br>12, 22            |
| Muscicapidae - thrushes, gnatcatchers, and kinglets      |                                   |                       |        |            |  |                                   |
| Wood thrush<br>( <u>Hylocichla mustelina</u> )           | DEL, CH, NC,<br>SC, GA, FL        | SU, T                 | UC     | LM, HM, TS | beetles, ants, caterpillars,<br>spiders  | 1, 6, 9, 12,<br>13, 16, 17        |
| Hermit thrush<br>( <u>Catharus guttatus</u> )            | DEL, CH, NC,<br>SC, GA, FL        | T                     | UC-FC  | HM, TS     | beetles, ants, caterpillars,<br><u>Smilax</u> , <u>Toxicodendron</u>                 | 6, 9, 12, 16                      |
| Swainson's thrush<br>( <u>C. ustulatus</u> )             | DEL, CH, NC,<br>SC, GA, FL        | W, T-north<br>T-south | UC     | HM, W, TS  | ants, beetles, caterpillars,   | 6, 9, 12, 13,<br>16, 17           |
| Gray-cheeked thrush<br>( <u>C. minimus</u> )             | DEL, CH, NC,<br>SC, GA, FL        | T                     | UC     | HM, TS     | caterpillars, beetles, ants,<br><u>Smilax</u> , <u>Toxicodendron</u>                 | 6, 9, 12,<br>16, 17               |

| Family / Species  | Region                            | Season                          | Status | Habitats   | Food Habits   | References                |
|---|-----------------------------------|---------------------------------|--------|------------|---|---------------------------|
| Veery<br>( <i>C. fuscescens</i> )                       | NE, DEL, CH,<br>NC, SC, GA,<br>FL | SU, T-north<br>T-south          | UC     | HM, TS     | beetles, ants, wasps, bees,                                       | 6, 7, 9, 12,<br>16, 17    |
| Eastern bluebird<br>( <i>Sialia sialis</i> )            | NE, DEL, CH,<br>NC, SC, GA,<br>FL | SU-north<br>P-south             | UC-C   | LM, HM     | weevils, grasshoppers, crickets,<br><i>Myrica</i> , <i>Smilax</i> | 6, 9, 12,                 |
| Blue-gray gnatcatcher<br>( <i>Polioptila caerulea</i> ) | NE, DEL, CH,<br>NC, SC, GA,<br>FL | SU, T-north<br>P-south          | C      | HM, TS     | flies, caddisflies, gnats   | 5-7, 9, 10,<br>12, 16-18  |
| Golden-crowned kinglet<br>( <i>Regulus satrapa</i> )    | NE, DEL, CH,<br>NC, SC, GA,<br>FL | W, T                            | UC-C   | HM, TS     | wasps, flies, beetles,<br>plant lice                              | 6, 7, 9,<br>12, 16        |
| Ruby-crowned kinglet<br>( <i>R. calendula</i> )         | DEL, CH, NC,<br>SC, GA, FL        | T-north<br>W, T-south           | UC-FC  | HM, TS     | flies, beetles, <i>Toxicodendron</i>                              | 6, 7, 9, 12,<br>13, 16    |
| Bombycillidae - waxwings                                |                                   |                                 |        |            |   |                           |
| Cedar waxwing<br>( <i>Bombycilla cedrorum</i> )         | NE, DEL, CH,<br>NC, SC, GA,<br>FL | SU-north<br>T-mid<br>W, T-south | UC-C   | LM, HM     | <i>Smilax</i> , <i>Myrica</i> , <i>Cornus</i> ,<br>berries        | 6, 7, 9, 12,<br>16, 17    |
| Vireonidae - vireos                                     |                                   |                                 |        |            |   |                           |
| White-eyed vireo<br>( <i>Vireo griseus</i> )            | NE, DEL, CH,<br>NC, SC, GA,<br>FL | SU, T                           | UC-C   | HM, TS     | moths, beetles, ants,<br>wasps                                    | 1, 5-7, 9,<br>10, 12, 13, |
| Yellow-throated vireo<br>( <i>V. flavifrons</i> )       | DEL, CH, NC,<br>SC, GA, FL        | SU, T                           | UC     | HM, TS     | eggs and caterpillars of<br>moths and butterflies, dragonflies    | 6, 9, 12, 18              |
| Solitary vireo<br>( <i>V. solitarius</i> )              | DEL, CH, NC,<br>SC, GA, FL        | T-north<br>W, T-south           | R-UC   | LM, HM, TS | dragonflies, damselflies,<br>bees, wasps, crickets                | 6, 12, 16                 |
| Red-eyed vireo<br>( <i>V. olivaceus</i> )               | DEL, CH, NC,<br>SC, GA, FL        | SU, T                           | FC-A   | LM, HM, TS | beetles, ants, wasps,<br>moths                                    | 6, 9, 10,<br>12, 16, 18   |
| Warbling vireo<br>( <i>V. gilvus</i> )                  | DEL, CH                           | SU, T                           | R-UC   | HM, TS     | caterpillars, beetles   | 6, 9                      |

| Family / Species   | Region                            | Season                 | Status | Habitats   | Food Habits   | References                        |
|--|-----------------------------------|------------------------|--------|------------|---|-----------------------------------|
| Emberizidae - wood warblers, blackbirds, tanagers, grosbeaks, buntings, and sparrows |                                   |                        |        |            |   |                                   |
| Black and white warbler<br>( <i>Mniotilta varia</i> )                                | DEL, CH, NC,<br>SC, GA, FL        | T-north<br>W, T-south  | C      | HM, TS     | ants, moths, flies,<br>aphids, spiders                    | 5, 6, 9, 10,<br>12, 13, 16,<br>17 |
| Prothonotary warbler<br>( <i>Protonotaria citrea</i> )                               | CH, NC, SC,<br>GA, FL             | SU, T                  | C-A    | HM, TS     | aquatic insects, mayflies,<br>caterpillars                | 5, 9-12,<br>15-18                 |
| Blue-winged warbler<br>( <i>Vermivora pinus</i> )                                    | NE, DEL, CH,<br>NC, SC, GA,<br>FL | T                      | R-UC   | HM, TS     | beetles, ants, spiders                                    | 5-7, 9, 12,<br>16                 |
| Golden-winged warbler<br>( <i>V. chrysoptera</i> )                                   | DEL, CH, NC,<br>SC, GA, FL        | T                      | R-UC   | HM, TS     | inch worms, spiders                                       | 5, 6, 9, 10,<br>12                |
| Tennessee warbler<br>( <i>V. peregrina</i> )   | DEL, CH, NC,<br>SC, GA, FL        | T                      | R-UC   | HM, TS     | beetles, weevils, scale insects,<br>aphids                | 6, 9, 12,<br>13, 16               |
| Nashville warbler<br>( <i>V. ruficapilla</i> )                                       | DEL, CH                           | T                      | C      | HM, TS     | leafhoppers, aphids, flies,<br>grasshoppers               | 6, 9                              |
| Orange-crowned warbler<br>( <i>V. celata</i> )                                       | SC, GA                            | W, T                   | FC     | HM, TS     | leafhoppers, aphids, spiders                              | 12                                |
| Bachman's warbler<br>( <i>V. bachmanii</i> )   | SC, GA                            | T                      | R      | TS         | little known, probably<br>similar to other warblers       | 14                                |
| Northern parula<br>( <i>Parula americana</i> )                                       | DEL, CH, NC,<br>SC, GA, FL        | SU, T                  | UC-FC  | HM, TS     | beetles, cankerworms, spiders                             | 5, 6, 9, 10,<br>12, 13, 16, 18    |
| American redstart<br>( <i>Setophaga ruticilla</i> )                                  | DEL, CH, NC,<br>SC, GA, FL        | SU, T-north<br>T-south | C-A    | HM, TS     | craneflies, leafhoppers,<br>moths, beetles, <i>Myrica</i> | 5, 6, 9, 10,<br>12, 13, 16        |
| Yellow warbler<br>( <i>Dendroica petechia</i> )                                      | CH, NC, SC,<br>GA, FL             | SU, T-north<br>T-south | FC     | HM, TS     | mosquitoes, aphids, spiders,<br>cankerworms, weevils      | 1, 6, 7, 9,<br>12-14, 16          |
| Magnolia warbler<br>( <i>D. magnolia</i> )   | DEL, CH, NC,<br>SC, GA, FL        | T                      | UC     | HM, TS     | moths, scale insects, aphids,<br>leafhoppers              | 6, 12, 13                         |
| Black-throated blue<br>warbler<br>( <i>D. caerulescens</i> )                         | DEL, NC, SC,<br>GA, FL            | T                      | C      | HM, TS     | moths, flies, beetles                                     | 6, 12, 13,<br>16, 17              |
| Black-throated green<br>warbler<br>( <i>D. virens</i> )                              | DEL, CH, NC,<br>SC, GA, FL        | SU, T                  | C      | HM, SU, TS | beetles, ants, caterpillars,<br>spiders                   | 5, 6, 16-18                       |
| Yellow-throated warbler<br>( <i>D. dominica</i> )                                    | CH, NC, SC,<br>GA, FL             | SU, T                  | FC     | TS         | beetles, moths, aphids, spiders,<br>mosquitoes            | 5, 9, 10,<br>12, 16               |
| Prairie warbler<br>( <i>D. discolor</i> )  | DEL, CH, NC,<br>SC, GA, FL        | SU, T                  | C      | HM, TS     | insects, spiders  | 5, 6, 12                          |
| Cape May warbler<br>( <i>D. tigrina</i> )  | DEL, CH, NC.                      | SU, T                  | UC     | HM, SU, TS | bees, wasps, crickets,<br>dragonflies, moths              | 6, 13                             |

| Family / Species                                     | Region                            | Season                    | Status | Habitats   | Food Habits   | References                |
|--|-----------------------------------|---------------------------|--------|------------|---|---------------------------|
| Blackburnian warbler<br>( <i>D. fusca</i> )          | DEL                               | T                         | UC     | HM, TS     | bees, caterpillars,<br>craneflies                           | 6                         |
| Yellow-rumped warbler<br>( <i>D. coronata</i> )      | NE, DEL, CH,<br>NC, SC, GA,<br>FL | T-north<br>W, T-south     | A      | LM, HM, TS | flies, beetles, ants,<br><u>Toxicodendron, Myrica</u>       | 5-10,<br>13, 16           |
| Chestnut-sided warbler<br>( <i>D. pensylvanica</i> ) | DEL, CH, NC,<br>SC, GA, FL        | T                         | UC     | HM, TS     | cankerworms, beetles,<br>grasshoppers, caterpillars         | 6, 12                     |
| Pine warbler<br>( <i>D. pinus</i> )                  | DEL, CH, NC,<br>SC, GA, FL        | T                         | UC     | TS         | ants, wasps, bees,<br><u>Panicum, Toxicodendron, Cornus</u> | 6, 12                     |
| Bay-breasted warbler<br>( <i>D. castanea</i> )       | DEL, CH, NC,<br>SC, GA, FL        | T                         | UC     | HM, TS     | flies, moths leafhoppers                                    | 6, 12                     |
| Palm warbler<br>( <i>D. palmarum</i> )               | DEL, CH, NC,<br>SC, GA, FL        | SU, T-north<br>W, T-south | C      | HM, TS     | mosquitoes, beetles, flies,<br><u>Myrica, Rubus</u>         | 6, 12, 16                 |
| Blackpoll warbler<br>( <i>D. striata</i> )           | NE, DEL, CH,<br>NC, SC, GA,<br>FL | SU, T-north<br>T-south    | UC     | HM, TS     | aphids, scale insects, gnats                                | 6, 7, 13, 16              |
| Yellow-breasted chat<br>( <i>Icteria virens</i> )    | DEL, CH, NC,<br>SC, GA, FL        | SU-north<br>P-south       | C      | HM, TS     | ants, wasps, beetles  | 6, 9, 12, 13              |
| Hooded warbler<br>( <i>Wilsonia citrina</i> )        | DEL, CH, NC,<br>SC, GA, FL        | SU, T                     | UC-FC  | HM, SU, TS | caddisflies, moths,<br>aphids, wasps, bees                  | 5, 6, 9, 12,<br>16-18     |
| Wilson's warbler<br>( <i>W. pusilla</i> )            | DEL, CH, NC,<br>SC, GA            | T                         | UC     | HM, TS     | leafhoppers, scale insects,<br>ants, aphids                 | 6, 12                     |
| Orchard oriole<br>( <i>Icterus spurius</i> )         | DEL, CH, NC,                      | SU, T                     | C      | LM, HM     | grasshoppers, ants, spiders,<br>beetles                     | 6, 9, 10, 12              |
| Northern oriole<br>( <i>I. galbula</i> )             | NE, DEL, CH,<br>NC, SC, GA        | SU, T-north               | C      | LM, HM, TS | spiders, ants, beetles,<br>caterpillars                     | 1, 6, 7, 9,<br>12, 13, 22 |
| Brown-headed cowbird<br>( <i>Molothrus ater</i> )    | NE, DEL, CH,<br>NC, SC, GA,<br>FL | SU, T-north<br>P-south    | C-A    | LM, HM     | <u>Polygonum, Echinochloa, Paspalum</u>                     | 6-9, 12, 22               |
| Thraupidae - tanagers                                |                                   |                           |        |            |   |                           |
| Scarlet tanager<br>( <i>Piranga olivacea</i> )       | DEL, CH, NC,<br>SC, GA, FL        | SU, T-north<br>T-south    | C      | HM, TS     | beetles, bees, wasps,<br>caterpillars                       | 6, 9, 12                  |
| Summer tanager<br>( <i>P. rubra</i> )                | CH, DEL, NC,<br>SC, GA, FL        | SU                        | C      | HM, TS     | caterpillars, wasps, bees, beetles                          | 12, 13                    |

| Family / Species  | Region                            | Season                    | Status | Habitats   | Food Habits  | References                   |
|---|-----------------------------------|---------------------------|--------|------------|--|------------------------------|
| Northern cardinal<br>( <i>Cardinalis cardinalis</i> )         | NE, DEL, CH,<br>NC, SC, GA,<br>FL | P                         | C      | LM, HM, TS | grasshoppers, beetles<br><i>Polygonum</i> , <i>Cyperus</i> , <i>Toxicodendron</i>  | 1,6-9,12,<br>13,16-18,<br>22 |
| Rose-breasted grosbeak<br>( <i>Pheucticus ludovicianus</i> )  | NE, DEL, CH,<br>NC, SC, GA        | SU, T-north               | UC     | HM, TS     | beetles, ants, wasps,<br>bees, <i>Polygonum</i>  | 6,7,12                       |
| Blue grosbeak<br>( <i>Guiraca caerulea</i> )                  | DEL, CH, NC,<br>SC, GA, FL        | SU, T                     | C      | HM, TS     | grasshoppers, beetles, weevils,<br><i>Panicum</i> , <i>Cyperus</i> , <i>Scirpus</i> ,<br><i>Myrica</i>                         | 6,12                         |
| Evening grosbeak<br>( <i>Coccothraustes<br/>vespertinus</i> ) | DEL, CH, NC,<br>SC, GA            | T                         | R-UC   | HM, TS     | beetles, caterpillars,<br><i>Toxicodendron</i> , <i>Cornus</i>   | 6,12                         |
| Indigo bunting<br>( <i>Passerina cyanea</i> )                 | NE, DEL, CH,<br>NC, SC, GA,<br>FL | SU, T                     | UC     | LM, HM     | caterpillars, grasshoppers,<br>beetles   | 1,6-10,<br>13,18             |
| Painted bunting<br>( <i>P. ciris</i> )                        | SC, GA, FL                        | SU, T                     | UC     | HM, TS     | <i>Myrica</i> , <i>Panicum</i> , beetles,<br>caterpillars, grasshoppers  | 12,16                        |
| American tree sparrow<br>( <i>Spizella arborea</i> )          | NE, DEL                           | W, T                      | UC-C   | HM, TS     | <i>Panicum</i> , <i>Cyperus</i> , <i>Amaranthus</i> ,<br><i>Leersia</i> , <i>Setaria</i> , beetles,<br>ants                    | 6,7,13                       |
| Fringillidae - finches  |                                   |                           |        |            |  |                              |
| Purple finch<br>( <i>Carpodacus purpureus</i> )               | DEL, CH, NC,<br>SC, GA            | W, T                      | UC-FC  | HM, TS     | <i>Bidens</i> , <i>Myrica</i> , <i>Toxicodendron</i> ,<br><i>Cornus</i>  | 6,9,10,12,                   |
| House finch<br>( <i>C. mexicanus</i> )                        | DEL                               | W, T                      | R-UC   | HM, TS     | <i>Myrica</i> , <i>Bidens</i> , <i>Toxicodendron</i> ,<br><i>Cornus</i>  | 13                           |
| Pine siskin<br>( <i>Carduelis pinus</i> )                     | DEL, CH, NC,<br>SC, GA            | W, T                      | UC     | HM, TS     | caterpillars, aphids   | 6,9,12                       |
| Common redpoll<br>( <i>Acanthis flammea</i> )                 | DEL                               | W                         | R      | HM, TS     | <i>Polygonum</i> , <i>Setaria</i> , <i>Cyperus</i>   | 6                            |
| American goldfinch<br>( <i>C. tristis</i> )                   | NE, DEL, CH,<br>NC, SC, GA,<br>FL | SU, T-north<br>W, T-south | C      | LM, HM, TS | seeds of: <i>Scirpus</i> ,<br><i>Polygonum</i> , <i>Setaria</i> , <i>Zizania</i> ,<br><i>Amaranthus</i> ; aphids, caterpillars | 1,5-10,12,<br>13,16,22       |

GROUND AND SHRUB DWELLING BIRDS

| Family / Species                                       | Region                            | Season                    | Status | Habitats   | Food Habits   | References                           |
|--|-----------------------------------|---------------------------|--------|------------|---|--------------------------------------|
| Phasianidae - quail and pheasant                       |                                   |                           |        |            |   |                                      |
| Northern bobwhite<br>( <i>Colinus virginianus</i> )    | NE, DEL, CH                       | P                         | UC     | HM, TS     | Polygonum, Zizania, Panicum,<br>Quercus   | 9, 10, 22                            |
| Ruffed grouse<br>( <i>Bonasa umbellus</i> )            | NE                                | P                         | C      | HM         | Zizania, Panicum, Polygonum,<br>Scirpus, Echinochloa,   | 22                                   |
| Ring-necked pheasant<br>( <i>Phasianus colchicus</i> ) | NE, DEL                           | SU, T                     | C      | LM, HM     | seeds of rushes, grasses,<br>sedges   | 1, 6, 22                             |
| Columbidae - doves and pigeons                         |                                   |                           |        |            |   |                                      |
| Mourning dove<br>( <i>Zenaida macroura</i> )           | NE, DEL, CH,<br>NC, SC, GA,<br>FL | SU, T-north<br>P-south    | C      | LM, HM, TS | seeds of: Scirpus, Zizania,<br>Cyperus, Panicum, Echinochloa  | 1, 6, 7, 10,<br>12, 16, 22           |
| Common ground dove<br>( <i>Columbina passerina</i> )   | SC, GA, FL                        | P                         | C      | HM, TS     | seeds of: Scirpus,<br>Cyperus, Zizania, Echinochloa   | 12, 14                               |
| Rock dove<br>( <i>Columba livia</i> )                  | CH                                | P                         | C      | LM, HM     | seeds of: Zizania, Scirpus,<br>Polygonum, Cyperus, Panicum  | 10                                   |
| Picidae - woodpeckers                                  |                                   |                           |        |            |   |                                      |
| Northern flicker<br>( <i>Colaptes auratus</i> )        | NE, DEL, CH,<br>NC, SC, GA,<br>FL | SU, T-north<br>P-south    | UC-C   | HM, TS     | caterpillars, beetles, grasshoppers,<br>Toxicodendron, Cornus   | 1, 6-8, 10,<br>12, 13, 16,<br>18, 22 |
| Alaudidae - larks                                      |                                   |                           |        |            |   |                                      |
| Horned lark<br>( <i>Eremophila alpestris</i> )         | NE, DEL, CH                       | W, T                      | C      | LM, HM     | seeds of: Polygonum,<br>Zizania, Cyperus, Scirpus   | 6, 9                                 |
| Corvidae - jays and crows                              |                                   |                           |        |            |   |                                      |
| Blue jay<br>( <i>Cyanocitta cristata</i> )             | NE, DEL, CH,<br>NC, SC, GA,<br>FL | P                         | C      | LM, HM, TS | seeds of: Toxicodendron, Smilax,<br>Scirpus, Myrica, Quercus  | 6, 7, 9, 10,<br>12-14, 18,<br>22     |
| Troglodytidae - wrens                                  |                                   |                           |        |            |   |                                      |
| House wren<br>( <i>Troglodytes aedon</i> )             | NE, DEL, CH,<br>NC, SC, GA,       | SU, T-north<br>W, T-south | UC-C   | LM, HM     | grasshoppers, crickets,<br>beetles, ants, wasps, bees   | 1, 6, 7, 12,<br>13, 16               |
| Winter wren<br>( <i>T. troglodytes</i> )               | NE, DEL, CH,<br>NC, SC, GA        | SU-north<br>W, T-south    | R-UC   | LM, HM, TS | leaf beetles, weevils,<br>spiders, caterpillars   | 5-7, 9, 10,<br>12, 16                |
| Carolina wren<br>( <i>Troglodytes ludovicianus</i> )   | NE, DEL, CH,<br>NC, SC, GA,<br>FL | P                         | A      | LM, HM, TS | beetles, wasps, leafhoppers,<br>spiders, snails, small<br>lizards and frogs, Toxicodendron,<br>Myrica | 1, 6, 7, 9,<br>10, 12, 13,<br>16, 18 |



| Family / Species  | Region                            | Season                    | Status | Habitats   | Food Habits  | References                     |
|---|-----------------------------------|---------------------------|--------|------------|--|--------------------------------|
| Marsh wren<br>(Long-billed marsh wren)<br>( <i>Cistothorus palustris</i> )          | NE, DEL, CH,<br>NC, SC, GA,<br>FL | SU, T-north<br>P-south    | C      | LM, HM     | aquatic insects, snails,<br>crane flies, dragonflies,<br>mosquito larvae             | 1,5-12,14,<br>16,18,22         |
| Sedge wren<br>(Short-billed marsh wren)<br>( <i>C. platensis</i> )                  | NE, DEL, CH,<br>NC, SC, GA, FL    | SU, T-north<br>W, T-south | R-UC   | LM, HM     | beetles, moths, caterpillars,<br>ants, grasshoppers                                  | 1,5,6,9,<br>12,16              |
| Mimidae - mockingbirds and thrashers  |                                   |                           |        |            |  |                                |
| Gray catbird<br>( <i>Dumetella carolinensis</i> )                                   | NE, DEL, CH,<br>NC, SC, GA,<br>FL | SU, T-north<br>P-south    | A      | LM, HM, TS | <u>Smilax</u> , <u>Myrica</u> , <u>Toxicodendron</u>                                 | 1,5-7,9,12,<br>13,16,18,<br>22 |
| Brown thrasher<br>( <i>Toxostoma rufum</i> )  | DEL, CH, NC,<br>SC, GA, FL        | SU, T-north<br>P-south    | UC     | HM, TS     | beetles, ants, grasshoppers,<br><u>Smilax</u> , <u>Toxicodendron</u> , <u>Myrica</u> | 6,10,12,18                     |
| Muscicapidae - thrushes, gnatcatchers, and kinglets                                 |                                   |                           |        |            |  |                                |
| American robin<br>( <i>Turdus migratorius</i> )                                     | NE, DEL, CH,<br>NC, SC, GA,<br>FL | SU, T-north<br>W, T-south | A      | LM, HM, TS | caterpillars, beetles, worms,<br><u>Smilax</u>                                       | 1,6,7,9,<br>10,12,<br>16,18    |
| Motacillidae - pipits   |                                   |                           |        |            |  |                                |
| Water pipit<br>( <i>Anthus spinoletta</i> )   | DEL, CH, NC,<br>SC, GA, FL        | W, T                      | UC-C   | LM, HM     | beetles, flies, caterpillars,<br>crickets, <u>Panicum</u>                            | 6,9,12                         |
| Sturnidae - starlings   |                                   |                           |        |            |  |                                |
| Starling<br>( <i>Sturnis vulgaris</i> )   | NE, DEL, CH,<br>NC, SC, GA,<br>FL | P                         | C-A    | LM, HM, TS | beetles, grasshoppers, millipedes,<br><u>Toxicodendron</u> , <u>Myrica</u>           | 1,6,7,9,<br>12,18              |
| Emberizidae - wood warblers, blackbirds, tanagers, grobeaks, buntings, and sparrows |                                   |                           |        |            |  |                                |
| Worm-eating warbler<br>( <i>Hermitheros vermivorus</i> )                            | DEL, CH, NC,<br>SC, GA, FL        | T                         | UC     | LM, HM, TS | grasshoppers, walking sticks,<br>span worms, weevils, spiders                        | 6,9,12,<br>16,17               |
| Swainson's warbler<br>( <i>Limothlypis swainsonii</i> )                             | CH, NC, SC,<br>GA, FL             | SU, T-north<br>T-south    | R-UC   | LM, HM, TS | ants, bees, spiders,<br>small caterpillars   | 5,9,11,12,<br>16,18,21         |
| Ovenbird<br>( <i>Seiurus aurocapillus</i> )   | NE, DEL, CH,<br>NC, SC, GA,<br>FL | SU, T-north<br>W, T-south | UC     | LM, HM, TS | snails, slugs, worms,<br>crickets, ants, spiders                                     | 1,6,7,12,<br>13,16             |
| Northern waterthrush<br>( <i>S. noveboracensis</i> )                                | NE, DEL, CH,<br>NC, SC, GA,<br>FL | SU-T                      | UC-C   | LM, HM, TS | water beetles, damselflies,<br>moths   | 5,7,9,11-13,<br>15,16          |

| Family / Species                                       | Region                            | Season                 | Status                   | Habitats   | Food Habits  | References                           |
|--|-----------------------------------|------------------------|--------------------------|------------|--|--------------------------------------|
| Louisiana waterthrush<br>( <i>S. motacilla</i> )       | DEL, CH, NC,<br>SC, GA, FL        | SU, T-north<br>T-south | UC-FC                    | LM, HM, TS | dragonfly and crane fly<br>larvae, killifishes, mollusks                           | 5, 6, 9-12,<br>15-17                 |
| Common yellowthroat<br>( <i>Geothlypis trichas</i> )   | NE, DEL, CH,<br>NC, SC, GA,<br>FL | SU, T-north<br>P-south | C-A                      | LM, HM, TS | grasshoppers, dragonflies, beetles,<br>damselflies, spiders                        | 1, 5, 7-14,<br>16-18                 |
| Mourning warbler<br>( <i>Oporornis philadelphia</i> )  | DEL                               | T                      | UC                       | HM, TS     | insects, spiders   | 6, 11                                |
| Connecticut warbler<br>( <i>O. agilis</i> )            | DEL, CH, NC,<br>SC, GA            | T                      | R-UC                     | HM, TS     | spiders, bark insects  | 6, 12                                |
| Kentucky warbler<br>( <i>O. formosus</i> )             | DEL, CH, NC,<br>SC, GA, FL        | SU, T                  | FC-C                     | HM, SU, TS | moths, caterpillars, grubs,<br>aphids  | 5, 6, 9-12,<br>16, 17                |
| Canada warbler<br>( <i>Wilsonia canadensis</i> )       | DEL, CH                           | SU, T                  | R-UC                     | HM, TS     | beetles, mosquitoes, flies,<br>moths   | 5, 6, 9, 13                          |
| Bobolink<br>( <i>Dolichonyx oryzivorus</i> )           | NE, DEL, CH,<br>NC, SC, GA,<br>FL | SU, T-north<br>T-south | UC ( LA<br>in migration) | LM, HM     | <i>Zizania, Panicum, Polygonum,</i><br>grasshoppers, caterpillars                  | 5-9, 12,<br>16, 17                   |
| Eastern meadowlark<br>( <i>Sturnella magna</i> )       | NE, DEL, CH,<br>NC, SC, GA,<br>FL | P                      | C-A                      | LM, HM     | <i>Myrica, Polygonum,</i> crickets<br>grasshoppers                                 | 6-8, 12,<br>16                       |
| Red-winged blackbird<br>( <i>Agelaius phoeniceus</i> ) | NE, DEL, CH,<br>NC, SC, GA,<br>FL | SU, T-north<br>P-south | A                        | LM, HM, TS | seeds of: <i>Zizania,</i><br><i>Polygonum, Panicum, Scirpus,</i><br><i>Cyperus</i> | 1, 5-10, 12,<br>12, 14-18,<br>21, 22 |
| Rusty blackbird<br>( <i>Euphagus carolinus</i> )       | NE, DEL, CH,<br>NC, SC, GA,<br>FL | W, T                   | FC                       | HM, TS     | <i>Zizania, Panicum,</i> aquatic<br>insects, beetles                               | 5-7, 9, 12,<br>13, 16, 17            |
| Brewer's blackbird<br>( <i>E. cyanocephalus</i> )      | SC, GA, FL                        | W, T                   | R-UC                     | LM, HM     | ants, grasshoppers, spiders  | 12                                   |
| Boat-tailed grackle<br>( <i>Quiscalus major</i> )      | NE, DEL, CH,<br>NC, SC, GA,<br>FL | SU, T-north<br>P-south | C-A                      | LM, HM     | <i>Zizania, Quercus</i>  | 12, 17, 22                           |
| Common grackle<br>( <i>Q. quiscula</i> )               | NE, DEL, CH,<br>NC, SC, GA,<br>FL | SU, T-north<br>P-south | C                        | LM, HM     | bees, grasshoppers, crickets,<br>earthworms, crayfish,<br><i>Zizania, Quercus</i>  | 6-10, 12,<br>13, 16, 18,<br>22       |
| Passeridae - sparrows                                  |                                   |                        |                          |            |  |                                      |
| House sparrow<br>( <i>Passer domesticus</i> )          | DEL, CH, NC,<br>SC, GA, FL        | P                      | A                        | LM, HM, TS | <i>Echinochloa, Panicum, Paspalum,</i><br><i>Scirpus, Eleocharis</i>               | 1, 6, 12                             |

| Family / Species   | Region                            | Season                             | Status | Habitats   | Food Habits   | References                           |
|--|-----------------------------------|------------------------------------|--------|------------|---|--------------------------------------|
| Fringilidae - finches  |                                   |                                    |        |            |   |                                      |
| Rufous-sided towhee<br>( <i>Pipilo erythrophthalmus</i> )    | NE, DEL, CH<br>NC, SC, GA<br>FL   | P-north<br>W, T-south              | C      | HM, TS     | seeds of: <i>Panicum</i> , <i>Polygonum</i> ,<br><i>Cyperus</i> , <i>Myrica</i>   | 1, 6, 7, 9,<br>10, 12, 13,<br>16, 18 |
| Savannah sparrow<br>( <i>Passerculus<br/>sandwichensis</i> ) | NE, DEL, CH,<br>NC, SC, GA,       | W, T                               | C      | LM, HM     | <i>Echinochloa</i> , <i>Polygonum</i> , <i>Panicum</i> ,<br><i>Cyperus</i>  | 6-10, 12, 16                         |
| Grasshopper sparrow<br>( <i>Ammodramus savannarum</i> )      | DEL, CH, NC,<br>NC, SC, GA        | SU, T-north<br>W, T-south          | UC-FC  | LM, HM     | <i>Polygonum</i> , <i>Panicum</i> ,<br>grasshoppers, caterpillars   | 6, 12                                |
| Henslow's sparrow<br>( <i>A. henslowii</i> )                 | DEL, CH, NC,<br>SC, GA            | T                                  | UC-FC  | LM, HM     | <i>Panicum</i> , <i>Polygonum</i> ,<br>beetles, grasshoppers  | 6, 12, 16                            |
| Le Conte's sparrow<br>( <i>A. leconteii</i> )                | SC, GA                            | W, T                               | UC     | LM, HM     | <i>Panicum</i> , <i>Polygonum</i> , grasshoppers,<br>beetles  | 16, 17                               |
| Sharp-tailed sparrow<br>( <i>A. caudacutus</i> )             | NE, DEL, CH<br>NC, SC, GA         | W, T                               | UC     | LM, HM     | <i>Zizania</i> , <i>Panicum</i> ,<br>leafhoppers  | 5, 7, 10                             |
| Vesper sparrow<br>( <i>Pooecetes gramineus</i> )             | DEL, CH, NC,<br>SC, GA            | W, T                               | UC     | LM, HM     | <i>Polygonum</i> , <i>Panicum</i> ,<br>beetles, grasshoppers  | 6, 12                                |
| Slate-colored junco<br>( <i>Junco hyemalis</i> )             | DEL, CH, NC,<br>SC, GA, FL        | W, T                               | A      | LM, HM     | <i>Polygonum</i> , <i>Panicum</i> , <i>Cyperus</i> ,<br><i>Toxicodendron</i> , beetles, caterpillars                        | 6, 12, 16                            |
| Chipping sparrow<br>( <i>Spizella passerina</i> )            | NE, DEL, CH,<br>NC, SC, GA,<br>FL | SU, T-north<br>P-mid<br>W, T-south | C      | LM, HM     | grasshoppers, caterpillars,<br><i>Setaria</i> , <i>Panicum</i> , <i>Amaranthus</i> ,<br><i>Polygonum</i>                    | 1, 6, 7, 12                          |
| Field sparrow<br>( <i>S. pusilla</i> )                       | NE, DEL, CH<br>NC, SC, GA,<br>FL  | P-north<br>W, T-south              | UC     | LM, HM     | <i>Panicum</i> , <i>Amaranthus</i> , <i>Setaria</i> ,<br>beetles, grasshoppers  | 6-8, 10,<br>12, 16                   |
| White-crowned sparrow<br>( <i>Zonotrichia leucophrys</i> )   | DEL, CH, NC,<br>SC, GA, FL        | W, T                               | C      | LM, HM     | <i>Panicum</i> , <i>Polygonum</i> , <i>Setaria</i> ,<br><i>Amaranthus</i> , spiders, bees, wasps                            | 6, 7, 9, 10,<br>12                   |
| White-throated sparrow<br>( <i>Z. albicollis</i> )           | NE, DEL, CH,<br>NC, SC, GA,<br>FL | W, T                               | C-A    | LM, HM     | <i>Polygonum</i> , <i>Setaria</i> , <i>Cyperus</i> ,<br><i>Panicum</i> , <i>Amaranthus</i> , ants, bees                     | 6-10, 12,<br>13, 16                  |
| Fox sparrow<br>( <i>Passerella iliaca</i> )                  | DEL, CH, NC,<br>SC, GA, FL        | W, T                               | UC     | LM, HM     | <i>Polygonum</i> , <i>Setaria</i> , <i>Toxicodendron</i> ,<br>millipedes, beetles   | 6, 9, 12,<br>13, 16                  |
| Swamp sparrow<br>( <i>Melospiza georgiana</i> )              | NE, DEL, CH,<br>NC, SC, GA,<br>FL | W, T                               | C      | LM, HM, TS | <i>Cyperus</i> , <i>Polygonum</i> , <i>Panicum</i> ,<br><i>Leersia</i> , <i>Setaria</i> , beetles<br>crickets, grasshoppers | 1, 5-9, 12,<br>13, 16                |

| Family / Species                                 | Region                        | Season               | Status | Habitats | Food Habits   | References                  |
|--|-------------------------------|----------------------|--------|----------|---|-----------------------------|
| Song sparrow<br>( <u>M. melodia</u> )            | NE,DEL,CH,<br>NC,SC,GA,<br>FL | P-north<br>W,T-south | A      | LM,HM,TS | <u>Polygonum</u> , <u>Panicum</u> , <u>Cyperus</u> ,<br><u>Amaranthus</u> , beetles, crickets | 1,5-7,9,<br>12,13,16,<br>22 |
| Snow bunting<br>( <u>Plectrophenax nivalis</u> ) | DEL,CH                        | W                    | UC     | LM,HM    | <u>Festuca</u> , <u>Setaria</u> , <u>Cyperus</u> ,<br><u>Panicum</u> , fly larvae and pupae   | 6,10                        |

REFERENCES

- |                             |                              |
|-----------------------------|------------------------------|
| 1) Hawkins and Leck 1977    | 13) McCormick and Somes 1982 |
| 2) Perry and Uhler 1981     | 14) Shanholtzer 1974         |
| 3) Stewart and Manning 1958 | 15) Ciccone, pers. comm.     |
| 4) Stewart 1962             | 16) Sandifer et al. 1982     |
| 5) Wass 1972                | 17) Forsythe 1978            |
| 6) McCormick 1970           | 18) USACE 1979               |
| 7) Kiviat 1978a             | 19) Landers et al. 1976      |
| 8) Olson 1982               | 20) Kerwin and Webb 1971     |
| 9) Stewart and Robbins 1958 | 21) Meanley 1975             |
| 10) Wass and Wilkins 1978   | 22) Lefor and Tiner 1974     |
| 11) Terres 1980             | 23) Conrad 1966              |
| 12) Young 1982              |                              |

## APPENDIX E:

## Mammals of tidal freshwater wetlands of the Atlantic coastal region

| Family / Species   | Region                     | Status | Food habits   | References         |
|--|----------------------------|--------|---|--------------------|
| Didelphidae - opossums                                       |                            |        |   |                    |
| Virginia opossum<br>( <i>Didelphis virginiana</i> )          | NE, DEL, CH,<br>NC, SC, GA | C      | insects, fruits and berries,<br>small mammals, birds                    | 1,2,7,<br>14,15    |
| Soricidae - shrews   |                            |        |   |                    |
| Masked shrew<br>( <i>Sorex cinereus</i> )                    | DEL, CH                    | R      | insects, crustaceans, mollusks  | 12                 |
| Southeastern shrew<br>( <i>S. longirostris</i> )             | CH, NC, SC, GA             | C      | spiders, slugs, snails  | 1,2,10             |
| Short-tailed shrew<br>( <i>Blarina brevicauda</i> )          | NE, DEL, CH,<br>NC, SC, GA | C      | insects, crustaceans, annelids,<br>mollusks                             | 1,2,7,8,<br>14,15  |
| Southern short-tailed<br>shrew<br>( <i>B. carolinensis</i> ) | CH, NC, SC, GA             | UC     | crustaceans, insects, mollusks,<br>annelids                             | 1,9                |
| Least shrew<br>( <i>Cryptotis parva</i> )                    | CH, NC, SC, GA             | A      | grasshoppers, moths, beetle larvae,<br>and other insects                | 1,9,12,13          |
| Talpidae - moles   |                            |        |   |                    |
| Star-nosed mole<br>( <i>Condylura cristata</i> )             | NE, DEL, CH,<br>GA         | C      | caddis fly larvae, midges, leeches,<br>aquatic oligochaetes, small fish | 1,8,9,<br>12,13,17 |
| Eastern mole<br>( <i>Scalopus aquaticus</i> )                | DEL, CH, NC,<br>SC, GA     | UC     | terrestrial and aquatic<br>oligochaetes                                 | 1,8,9,14           |
| Vespertilionidae - bats                                      |                            |        |   |                    |
| Silver-haired bat<br>( <i>Lasiorycteris noctivagans</i> )    | NE, DEL, CH,<br>NC, SC, GA | R-UC   | flying insects  | 1                  |
| Big brown bat<br>( <i>Eptesicus fuscus</i> )                 | NE, DEL, CH,<br>NC, SC, GA | C      | Coleoptera, Hymenoptera   | 2,15               |
| Seminole bat<br>( <i>Lasiurus seminolus</i> )                | NC, SC, GA, FL             | C      | crickets, large flying insects  | 3-5                |
| Dasypodidae - armadilloes                                    |                            |        |   |                    |
| Nine-banded armadillo<br>( <i>Dasypus novemcinctus</i> )     | GA, FL                     | UC     | beetle and their larvae,<br>snails, slugs, centipedes                   | 1,8                |

| Family / Species  | Region                         | Status             | Food habits   | References            |
|---|--------------------------------|--------------------|---|-----------------------|
| Leporidae - rabbits   |                                |                    |   |                       |
| Marsh rabbit<br>( <i>Sylvilagus palustris</i> )             | CH, NC, SC,<br>GA, FL          | R-north<br>A-south | leaves, stems, roots of aquatic<br>emergent plants  | 1-3, 8, 11            |
| Eastern cottontail<br>( <i>S. floridanus</i> )              | NE, DEL, CH, NC,<br>SC, GA, FL | LC                 | grasses, sedges, twigs of<br>shrubs   | 1-3, 7, 14,<br>15, 16 |
| Sciuridae - chipmunks and squirrels                         |                                |                    |   |                       |
| Eastern chipmunk<br>( <i>Tamias striatus</i> )              | CH                             | UC                 | small birds, snakes, mice,<br>slugs   | 3                     |
| Gray squirrel<br>( <i>Sciurus carolinensis</i> )            | NE, DEL, CH,<br>NC, SC, GA, FL | UC                 | nuts, seeds, berries  | 1, 2, 8, 15           |
| Fox squirrel<br>( <i>S. niger</i> )                         | CH, NC, SC, GA                 | R                  | seeds, berries, nuts  | 2, 8                  |
| Southern flying squirrel<br>( <i>Glaucomys volans</i> )     | NC, SC, GA                     | R                  | berries, nuts, insects, small<br>birds  | 2, 3, 8, 15           |
| Woodchuck<br>( <i>Marmota monax</i> )                       | NE, DEL, CH                    | UC                 | perennials, grasses, sedges   | 1, 14, 16             |
| Castoridae - beavers  |                                |                    |   |                       |
| Beaver<br>( <i>Castor canadensis</i> )                      | NE, DEL, CH                    | LC                 | woody and aquatic plants - sweet gum,<br>alder, willow, <i>Peltandra</i> , <i>Pontederia</i> ,<br><i>Nuphar</i> , sedges, grasses | 1, 7, 8,<br>12, 13    |
| Cricetidae - mice and rats                                  |                                |                    |   |                       |
| Marsh rice rat<br>( <i>Oryzomys palustris</i> )             | DEL, CH, NC,<br>SC, GA         | A                  | seeds, esp. <i>Zizania</i> , grasses,<br>sedges, insects  | 1, 2, 8, 9,<br>13, 15 |
| Eastern harvest mouse<br>( <i>Reithrodontomys humulis</i> ) | CH, NC, SC,<br>GA, FL          | UC                 | moth larvae, seeds of<br>grasses, esp. <i>Setaria</i>   | 3, 9                  |
| White-footed mouse<br>( <i>Peromyscus leucopus</i> )        | NE, DEL, CH                    | A                  | insects, grasses, sedges,<br>seeds of <i>Impatiens</i>  | 2, 7, 13, 15          |
| Cotton mouse<br>( <i>P. gossypinus</i> )                    | NC, SC, GA, FL                 | C                  | grasses, sedges, insects  | 1, 2, 8               |
| Deer mouse<br>( <i>P. maniculatus</i> )                     | NE                             | C                  | rushes, grasses, sedges, berries,<br>nuts   | 16                    |
| Eastern wood rat<br>( <i>Neotoma floridana</i> )            | SC, GA                         | C                  | grasses, sedges, seeds, nuts  | 1                     |
| Meadow vole<br>( <i>Microtus pennsylvanicus</i> )           | NE, DEL, CH                    | C                  | rushes, sedges, grasses   | 7, 15                 |

| Family / Species                                      | Region                         | Status | Food habits  | References              |
|---|--------------------------------|--------|--|-------------------------|
| Muskrat<br>( <i>Ondatra zibethicus</i> )              | NE, DEL, CH                    | C-LA   | roots and rhizomes of:<br><i>Scirpus americanus</i> , <i>Sagittaria</i> , <i>Typha</i> ,<br><i>Leersia</i> , <i>Zizania</i> , <i>Pontederia</i> ,<br><i>Cyperus</i> , <i>Panicum</i> , and many others | 1-3,7,8,12,<br>13,15,16 |
| Southern bog lemming<br>( <i>Synaptomys cooperi</i> ) | CH                             | UC     | grasses, sedges  | 12,13                   |
| Hispid cotton rat<br>( <i>Sigmodon hispidus</i> )     | SC, GA, FL                     | A      | crayfish, insects, grasses,<br>sedges  | 1-3,9                   |
| Muridae - old world mice                              |                                |        |  |                         |
| House mouse<br>( <i>Mus musculus</i> )                | NE, DEL, CH,<br>NC, SC, GA, FL | C      | seeds, esp. <i>Setaria</i> , beetle<br>and butterfly larvae  | 1,14                    |
| Norway rat<br>( <i>Rattus norvegicus</i> )            | DEL, CH, NC, SC                | UC     | seeds, small mammals and<br>birds  | 3,7,14,15               |
| Zapodidae - jumping mice                              |                                |        |  |                         |
| Meadow jumping mouse<br>( <i>Zapus hudsonius</i> )    | NE, DEL, CH, NC                | UC     | beetles, cutworms, berries, seeds,<br>esp. <i>Impatiens</i>  | 3,13,14                 |
| Capromyidae - nutrias                                 |                                |        |  |                         |
| Nutria<br>( <i>Myocastor coypus</i> )                 | DEL, CH, NC                    | UC-LA  | stems and leaves of: <i>Typha</i> ,<br>grasses, rushes, sedges   | 12,15                   |
| Canidae - foxes                                       |                                |        |  |                         |
| Red fox<br>( <i>Vulpes vulpes</i> )                   | NE, CH, SC, GA                 | UC     | rabbits, mice, voles, birds,<br>snakes   | 1,7,8,15,16             |
| Gray fox<br>( <i>Urocyon cinereoargenteus</i> )       | NE, NC, SC, GA                 | UC     | mice, voles, shrews, rabbits   | 2,7-9,15                |
| Ursidae - bears                                       |                                |        |  |                         |
| Black bear<br>( <i>Ursus americanus</i> )             | NC, SC, GA                     | R      | omnivorous   | 2,9                     |
| Procyonidae - raccoons                                |                                |        |  |                         |
| Eastern raccoon<br>( <i>Procyon lotor</i> )           | NE, DEL, CH, NC,<br>SC, GA, FL | C      | fish, crayfish, frogs, mussels,<br>birds, reptiles, muskrats   | 1,2,12,13,<br>15,16,18  |

| Family / Species                                       | Region                         | Status | Food habits  | References                   |
|--|--------------------------------|--------|--|------------------------------|
| <b>Mustelidae - weasels</b>                            |                                |        |  |                              |
| Long-tailed weasel<br>( <i>Mustela frenata</i> )       | NE, DEL, CH,<br>NC, SC, GA     | R      | mice, rabbits, rats, shrews                          | 6, 8, 10, 14                 |
| Mink<br>( <i>M. vison</i> )                            | NE, DEL, CH,<br>NC, SC, GA, FL | UC     | mice, voles, frogs, small<br>birds, muskrats         | 1, 2, 6-9,<br>12, 13, 15     |
| Striped skunk<br>( <i>Mephitis mephitis</i> )          | NE, DEL, CH, NC,<br>SC, GA, FL | UC     | mice, beetles, berries, crickets,<br>nuts amphibians | 2, 3, 8,<br>15, 16           |
| River otter<br>( <i>Lutra canadensis</i> )             | NE, CH, NC,<br>SC, GA, FL      | LC     | crayfish, frogs, turtles, fish                       | 1, 2, 6-8, 12<br>13, 15      |
| <b>Felidae - cats</b>                                  |                                |        |  |                              |
| Bobcat<br>( <i>Felis rufus</i> )                       | CH, NC, SC,<br>GA, FL          | UC-LC  | marsh rabbits, muskrats, squirrels,<br>mice          | 2, 8                         |
| <b>Cervidae - deer</b>                                 |                                |        |  |                              |
| White-tailed deer<br>( <i>Odocoileus virginianus</i> ) | NE, DEL, CH,<br>NC, SC, GA, FL | UC     | sedges, grasses, esp. <i>Zizania</i>                 | 1, 2, 7-9,<br>12, 14, 15, 16 |
| <b>Delphinidae - dolphins</b>                          |                                |        |  |                              |
| Common dolphin<br>( <i>Delphinus delphis</i> )         | NE                             | UC     | fish   | 7                            |

177

#### REFERENCES

- |                                |                              |
|--------------------------------|------------------------------|
| 1) Sandifer et al. 1980        | 10) Penney 1950              |
| 2) USACE 1979                  | 11) Tomkins 1935             |
| 3) Hamilton and Whittaker 1979 | 12) Ciccone, pers. comm.     |
| 4) Sherman 1935                | 13) Wass 1972                |
| 5) Sherman 1939                | 14) McCormick 1970           |
| 6) Wilson 1954                 | 15) McCormick and Somes 1982 |
| 7) Kiviat 1978a                | 16) Lefor and Tiner 1974     |
| 8) Wharton 1979                | 17) Whittaker 1980           |
| 9) Sanders 1978                | 16) Wilson 1953              |



|  |                                |  |                              |
|--|--------------------------------|--|------------------------------|
| REPORT DOCUMENTATION PAGE  | 1. REPORT NO.<br>FWS/OBS-83/17 | 2.   | 3. Recipient's Accession No. |
| 4. Title and Subtitle<br>The Ecology of Tidal Freshwater Marshes of the United States<br>East Coast: A Community Profile   |                                | 5. Report Date<br>January 1984                   |                              |
| 7. Author(s) William E. Odum, Thomas J. Smith III, John K. Hoover and<br>Carole C. McIvor  |                                | 6.   |                              |
| Authors' Affiliation<br>University of Virginia<br>Department of Environmental Sciences<br>Charlottesville, VA 22903  |                                | 8. Performing Organization Rept. No.             |                              |
| 12. Sponsoring Organization Name and Address<br>U.S. Fish and Wildlife Service<br>Division of Biological Services<br>Department of the Interior<br>Washington, DC 20240  |                                | 10. Project/Task/Work Unit No.                   |                              |
|  |                                | 11. Contract(C) or Grant(G) No.<br>(C)<br>(G)    |                              |
| 15. Supplementary Notes  |                                | 13. Type of Report & Period Covered              |                              |
|  |                                | 14.  |                              |
| 16. Abstract (Limit: 200 words)<br>Tidal freshwater marshes are a distinctive type of estuarine ecosystem located up-stream from tidal saline marshes and downstream from non-tidal freshwater marshes. They are characterized by freshwater or nearly freshwater conditions most of the time, flora and fauna dominated by freshwater species, and daily lunar tidal flushing. This report examines the ecology of this community as it occurs along the Atlantic seaboard from southern New England to northern Florida.<br>This marsh community is heavily influenced by river flow, which maintains freshwater conditions and deposits sediments high in silt and clay. The plant assemblage in tidal freshwater marshes is diverse both in numbers of species and structural plant types. Plant community structure is markedly diverse spatially and seasonally, and reflects the dynamic processing of energy and biomass in the marsh through high productivity, rapid decomposition and seasonal nutrient cycling.<br>The diverse niches in this heterogeneous environment are exploited by a very diverse animal community of as many as 125 species of fish, 102 species of amphibians and reptiles, 280 species of birds, and 46 species of mammals over the community's broad range. Although fewer species are permanent residents or marsh breeders, use of this community for food and cover is high. This use, coupled with the marshes' capacity to be natural buffers and water filters, argue for their high value as natural resources. |                                |  |                              |
| 17. Document Analysis a. Descriptors<br>Ecology, primary biological productivity, decomposition, invertebrates, fishes, amphibia, reptiles, birds<br><br>b. Identifiers/Open-Ended Terms<br>Tidal freshwater marsh, ecological succession, plant demography, nutrient cycling, carbon flux, energy flow<br><br>c. COSATI Field/Group   |                                |  |                              |
| 18. Availability Statement<br><br>Unlimited  |                                | 19. Security Class (This Report)<br>Unclassified | 21. No. of Pages<br>ix + 176 |
|  |                                | 20. Security Class (This Page)<br>Unclassified   | 22. Price                    |