



**US Army Corps
of Engineers®**



Omaha District

Denver Regulatory Office

9307 South Wadsworth Blvd
Littleton, Colorado 80128-6901
ph: (303) 979-4120
fax: (303) 979-0602

[Home Page](#)
[Introduction to 404](#)
[Recent Guidance](#)
[Permit Applications](#)
[Public Notices](#)
[Permit Summaries](#)
[Nationwide Permits](#)
[General Permits](#)
[Consultant Lists](#)
[Jurisdiction](#)
[Mitigation](#)
[Current EIS Projects](#)
[Stream Links](#)
[Wetland Links](#)
[404 Regulations](#)
[Federal Links](#)

Mitigation Banks

- Wetland mitigation banks provide wetland credits for sale and may have credits available at any time.
- The Corps of Engineers must approve all mitigation proposals, including mitigation banks.
- **Primary Service Area:** if your impacts are within this area, mitigation will generally be a 1:1 ratio.
- **Secondary Service Area:** if your impacts are within this area, mitigation will generally be greater than a 1:1 ratio.

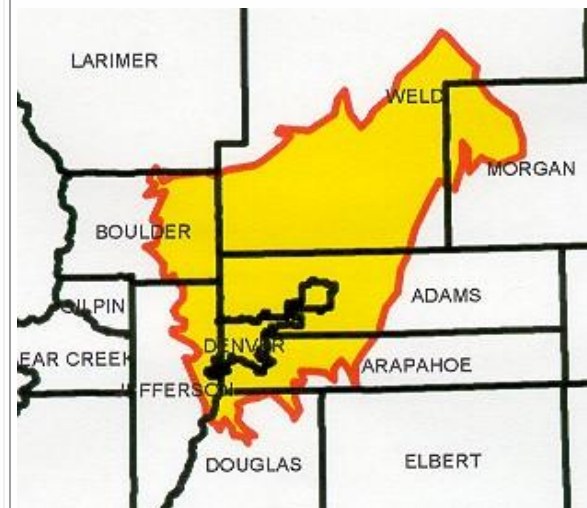
Middle South Platte River Wetland Mitigation Bank

Primary Service Area: Middle South Platte River - Cherry Creek Watershed, Clear Creek Watershed, St. Vrain Creek Watershed and Upper South Platte Watershed below 6,000 ft elevation.

Secondary Service Area: South Platte River Watershed including all tributaries

Contact:

- John Ryan
- Land and Water Resources, Inc.
- 9575 W. Higgins Road, Ste 801
- Rosemont, IL 60018
- 847-692-7170
- jryan@lawrinc.com
- www.lawrinc.com



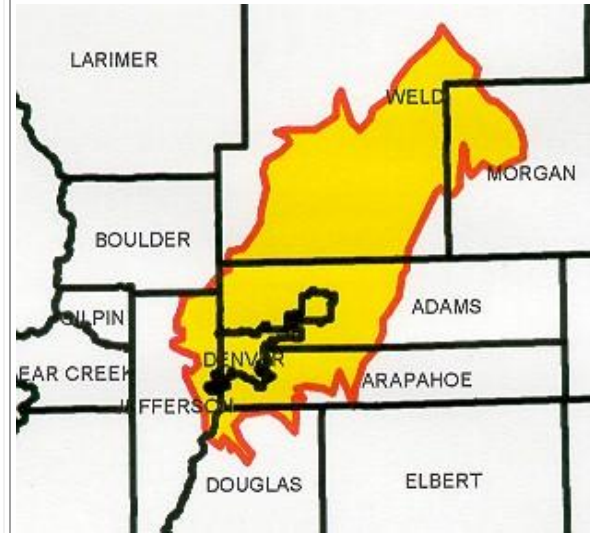
Mile High Wetland Mitigation Bank

Primary Service Area: Middle South Platte River - Cherry Creek Watershed, Clear Creek Watershed and Upper South Platte Watershed below 6,000 ft elevation.

Secondary Service Area: South Platte River Watershed including all tributaries

Contact:

- Laurie Rink, PWS
- Mile High Wetlands Group, LLC
- 80 South 27th Avenue
- Brighton, CO 80601
- 303-777-0188 phone
- 303-659-6077 fax
- www.wetlandbank.com



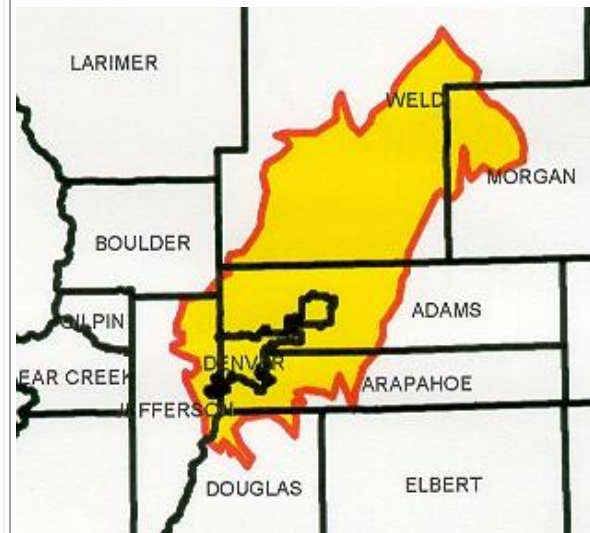
Riverdale Wetlands Mitigation Bank

Primary Service Area: Middle South Platte River - Cherry Creek Watershed, Clear Creek Watershed and Upper South Platte Watershed below 6,000 ft elevation.

Secondary Service Area: South Platte River Watershed including all tributaries

Contact:

- Ken McIntosh
- South Platte Wetlands, Inc.
- 11910 Riverdale Road
- Brighton, CO 80602
- 303-717-3420 phone



Warm Springs Wetland Mitigation Bank

Primary Service Area: South Platte Headwaters and Upper South Platte Watershed above 6,000 ft elevation.

Secondary Service Area: South Platte River Watershed including all tributaries

Contact:

- Sky DeBoer
- 2730 Snowmass Creek Rd.
- Snowmass, CO 81654
- 970-927-0925 phone
- 970-927-0919 fax
- www.warmspringswmb.com



The appearance of an external hyperlink does not constitute endorsement by the U.S. Army Corps of Engineers (USACE) of this web site or the information, products, or services contained therein. USACE does not exercise any editorial control over the information you may find at this location.