


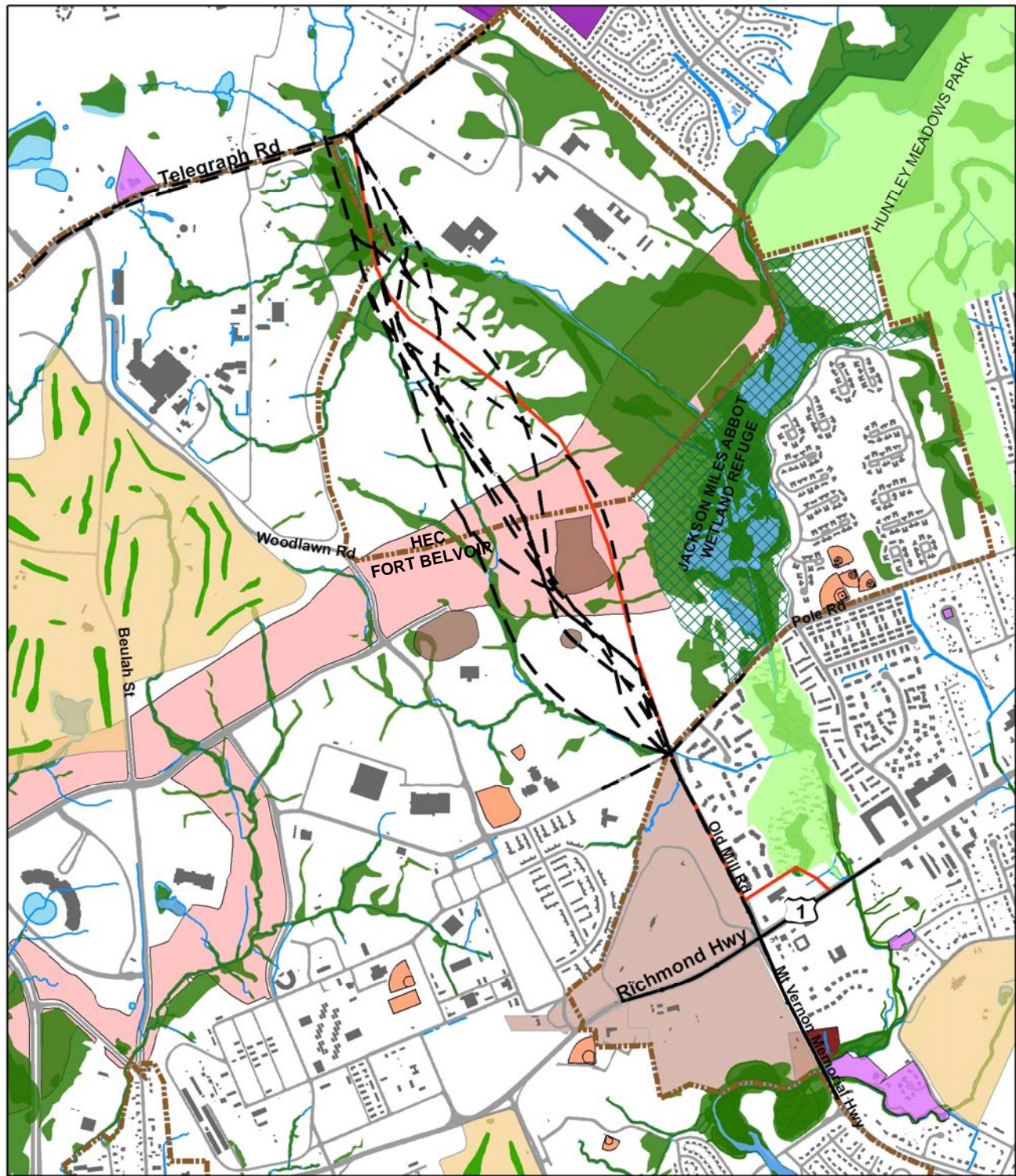
Legend

- Preliminary Feasibility Study Alternatives
- - - Preliminary Feasibility Study Subalternatives
- Woodlawn Road/Beulah Street - Closed to public
- Fort Belvoir (Restricted Access)

Note: For graphic purposes, Fort Belvoir and HEC are shown combined

USACE Feasibility Study Alternatives

Figure 2-1


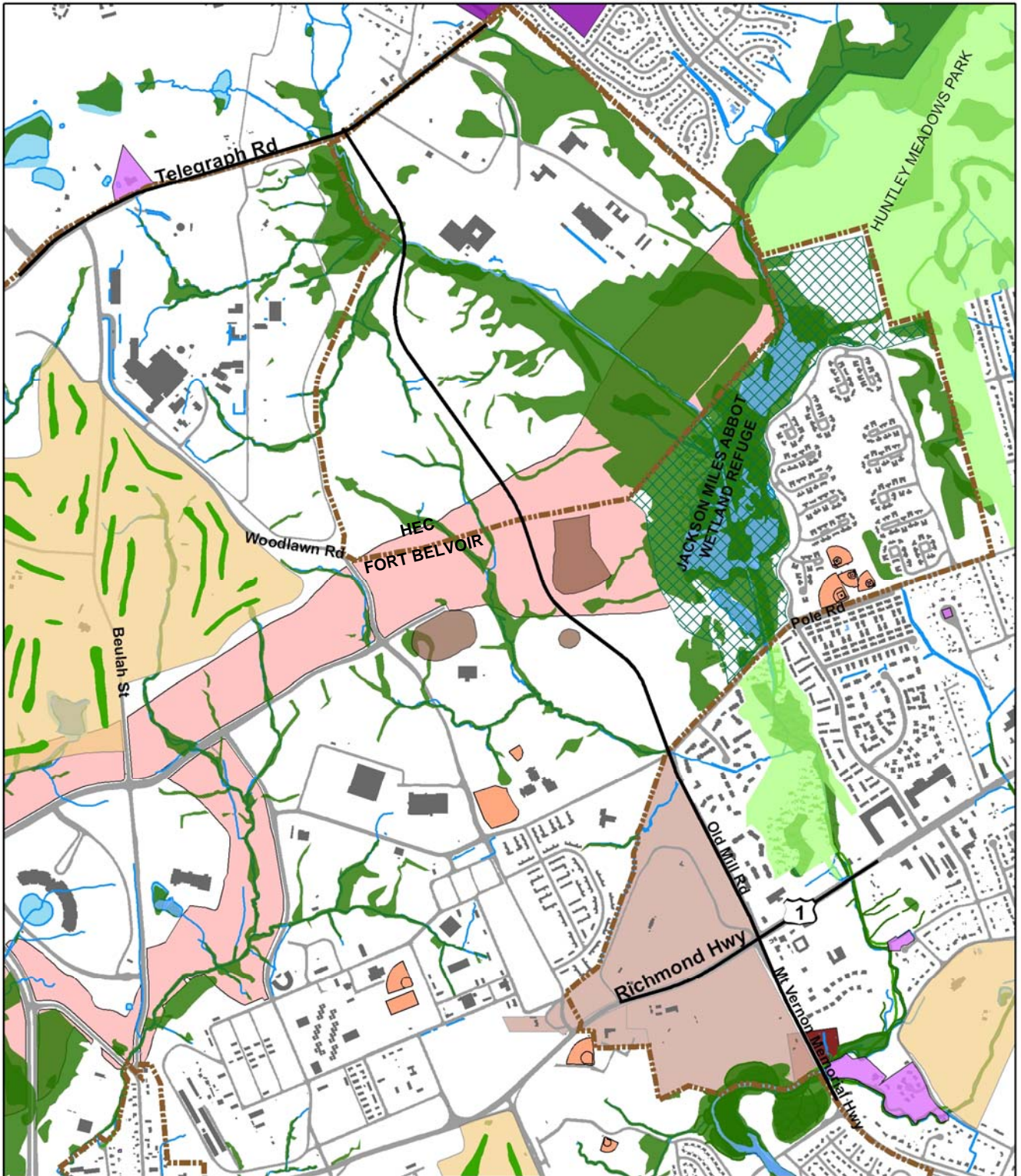


Legend

- Variations of Alternative C Under Study
- Preliminary Feasibility Study Alternative C
- Woodlawn Historic District
- George Washington's Gristmill
- Jackson Miles Abbot Wetland Refuge
- Open Water
- Wetlands
- Forest and Wildlife Corridor
- Landfills
- Parks - Fairfax County Park Authority
- Fairfax County Schools
- Other County Property
- Golf Course
- Fort Belvoir Athletic Fields

Alternative C Variations

Figure 2-2

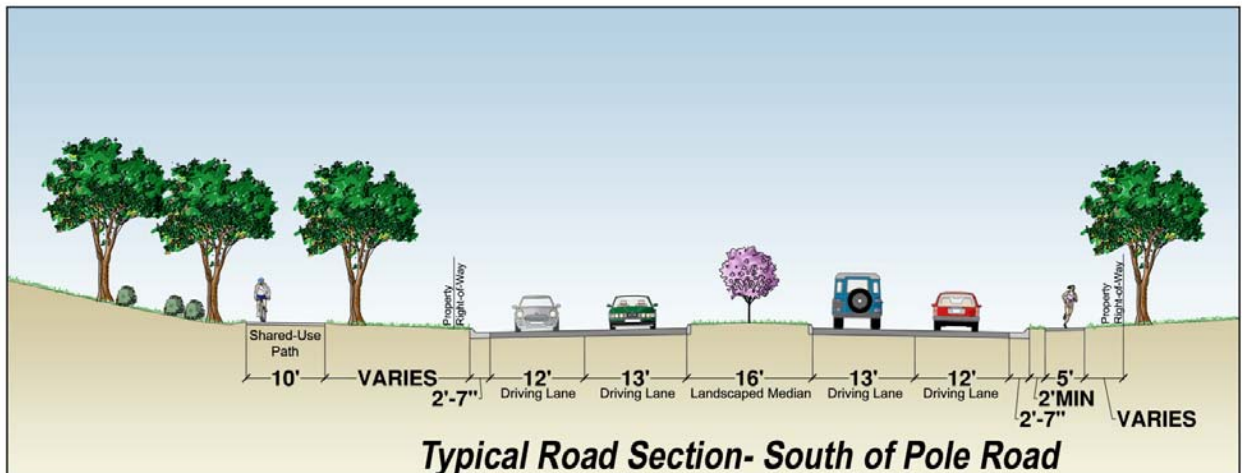
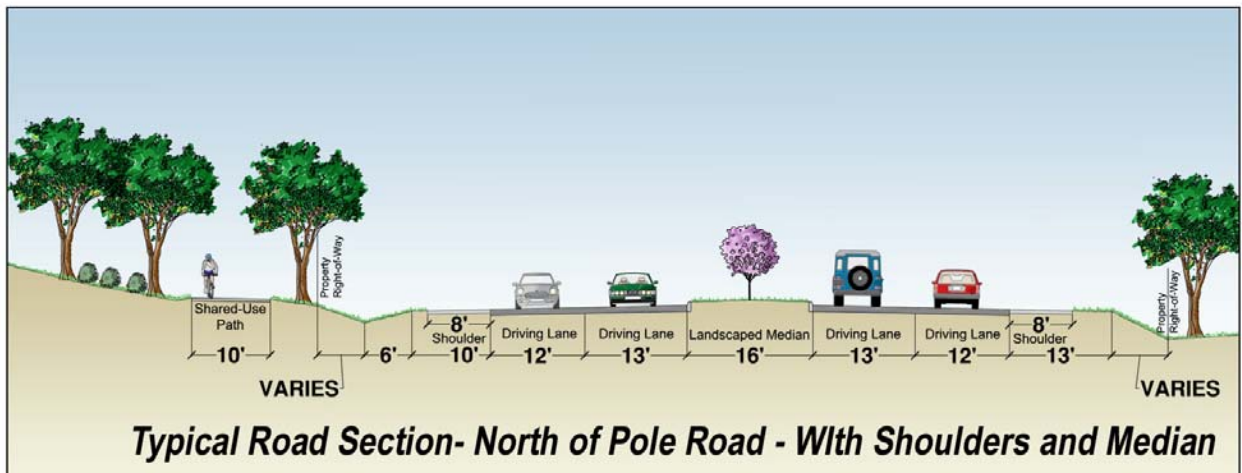
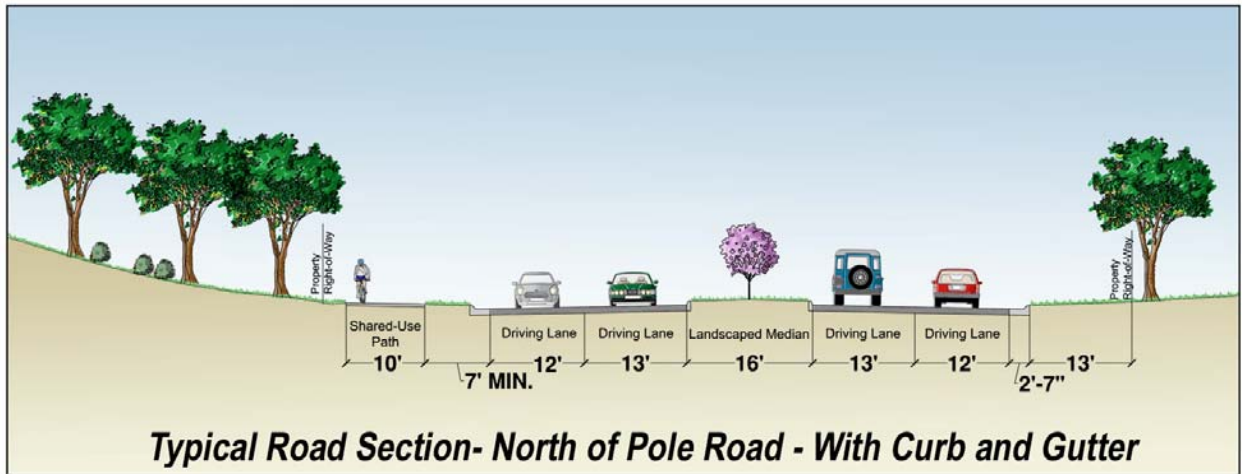


Legend

- Alternative 4CR Baseline
- Woodlawn Historic District
- George Washington's Gristmill
- Jackson Miles Abbot Wetland Refuge
- Open Water
- Wetlands
- Forest and Wildlife Corridor
- Landfills
- Parks - Fairfax County Park Authority
- Fairfax County Schools
- Other County Property
- Golf Course
- Fort Belvoir Athletic Fields


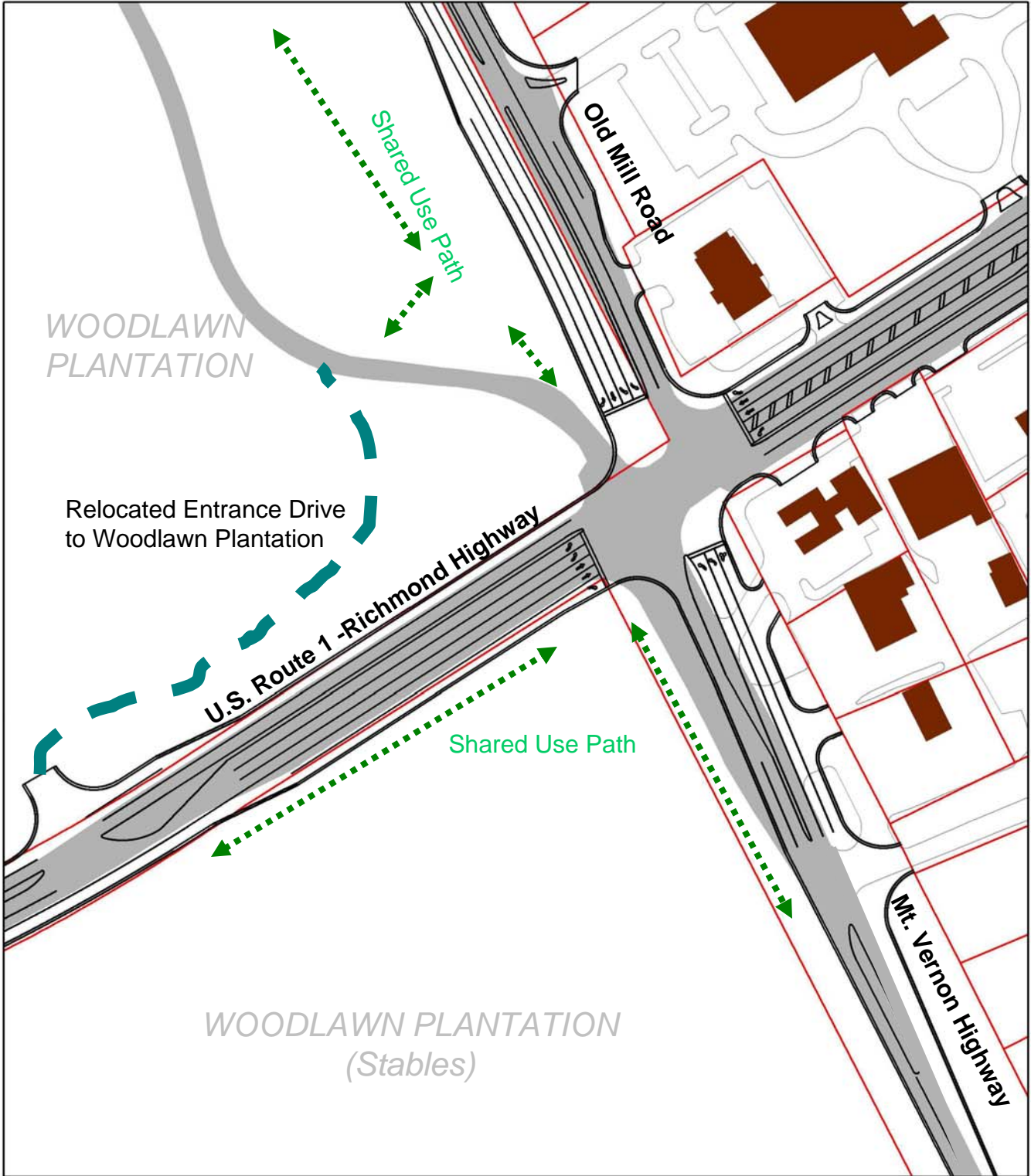
Alignment 4CR

Figure 2-3



Typical Sections

Figure 2-4

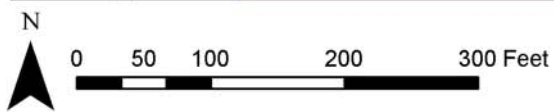
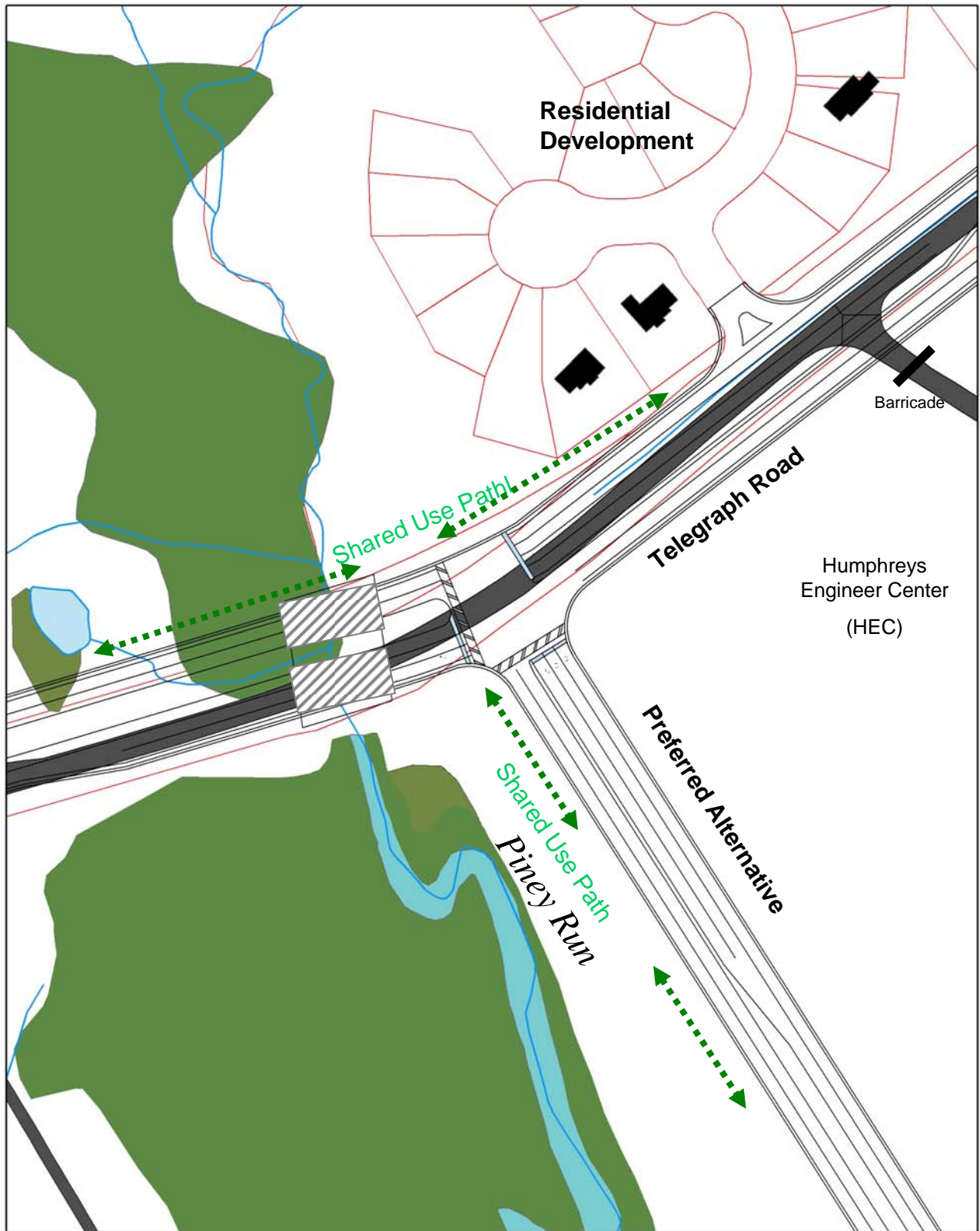


Legend

- Alternative 4CR Pavement
- ▭ Parcel Boundaries
- ▭ Existing Roadway Pavement

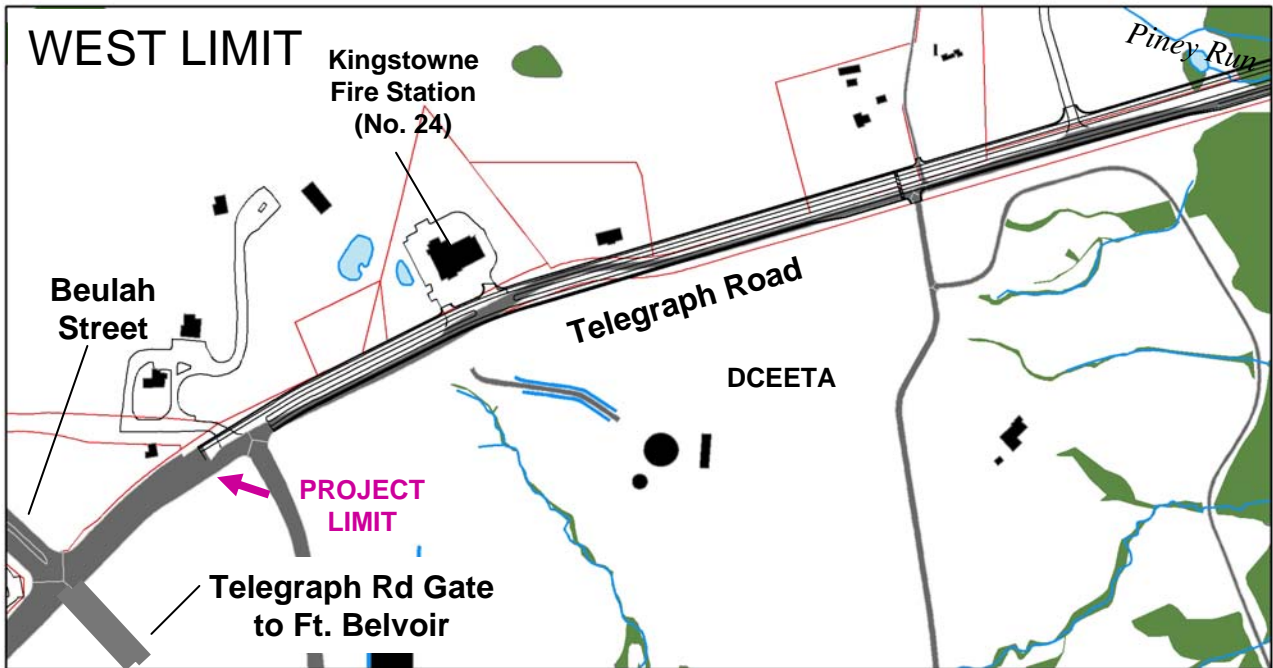
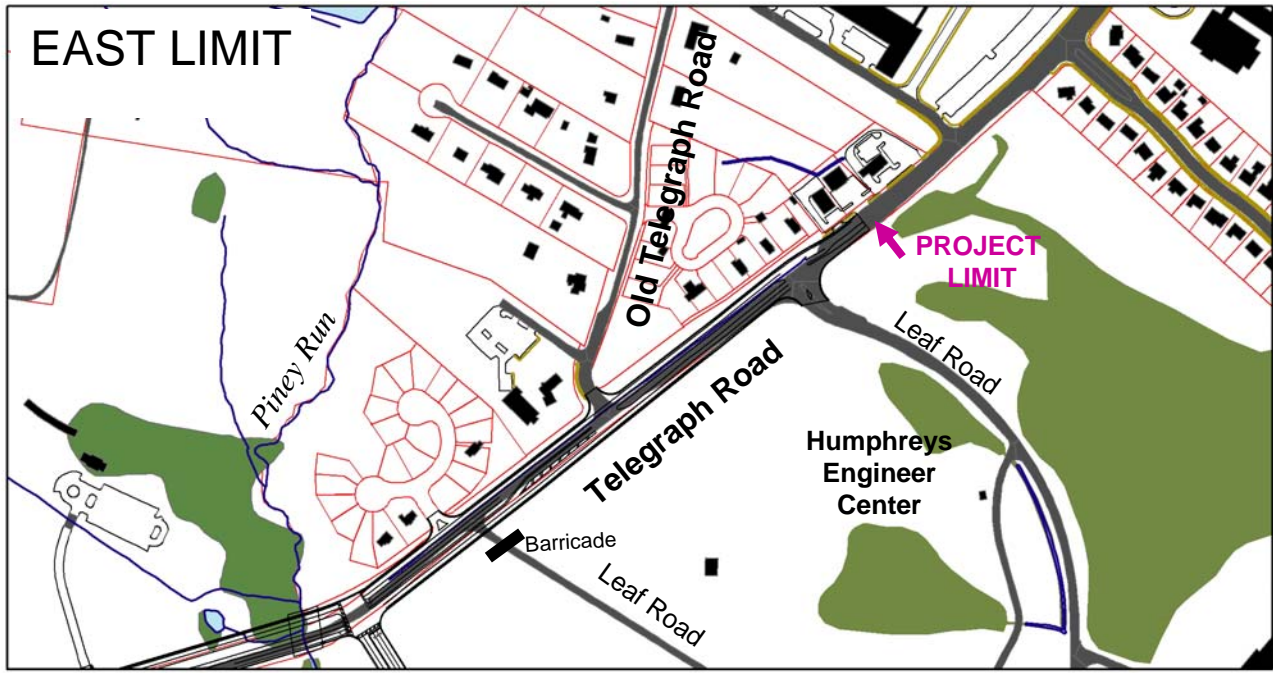
Southern Terminus

Figure 2-5



Northern Terminus

Figure 2-6a



0 150 300 600 Feet

- Alternative 4CR Pavement
- Wetlands
- Existing Roadway Pavement
- Open Water
- Parcel Boundaries

Northern Terminus

Figure 2-6b