

**Important Area Phone Numbers
& Directions**

Laurel Regional Hospital
7300 van Dusen Road,
Laurel, MD 20707 **301-725-4300**

Maryland General Hospital
827 Linden Avenue,
Baltimore, MD 21201 **410-225-8000**

Baltimore-Washington Medical Center
301 Hospital Drive,
Glen Burnie, MD 21061 **410-787-4000**

University of Maryland Medical Center
22 South Greene Street
Baltimore, MD 21201 **410-328-8667**

Walter Reed National Medical Center
301-295-4611
From Fort Meade take the Baltimore-Washington Parkway South to 495 North. Take 495 North to Exit 34 (Wisconsin Ave.) Take Wisconsin Ave. south for one mile. The Medical Center is on the left; National Institute of Health is on the right.

Malcolm Grow Medical Center
301-981-5911
From Fort Meade take the Baltimore-Washington Parkway South to 495 South. Take 495 South to Exit 9. Bear right at end of ramp to stop sign (Allentown Rd.) Turn right at Allentown Rd. Turn left at first traffic light onto Andrews AFB, Then right onto Perimeter Rd. for 1.5 miles. Medical Center is on the right.

Dewitt Army Hospital at Fort Belvoir
703-805-0510
From Fort Meade take the Baltimore-Washington Parkway South to 495 South. Take 495 South to Exit 1 (Route 1) South in Virginia. Continue on Route 1 South (Jefferson Davis Highway) for 10 miles. Turn left on Belvoir Road for 3/4 mile. Hospital is on the left.

Revised 8-11
KACC Marketing
DTK

Shuttle Bus Service is provided to
**Walter Reed National Military
Medical Center**
according to the following Schedule:

Fort Meade		WRNMMC	
Arrival	Departure	Arrival	Departure
0550	0600	0700	0710
0750	0800	0900	0910
0950	1000	1100	Drop Off Only
SHUTTLE RESUMES		AT 1300HRS	
1350	1400	1300	1310
1550	1600	1500	1510
1750	1800	1700	1710
		1900	Last Stop
Kimbrough Ambulatory Care Center 2480 Llewellyn Ave, STE 5800 Fort George G. Meade, MD 20755 Shuttle pick-up/drop-off site is the Commissary Parking Lot.		Walter Reed National Military Medical Center 8901 Rockville Pike Bethesda, MD 20889	

Dispatcher #
301-295-7562 or 7563



**Kimbrough
Ambulatory Care
Center**

Phone: 301-677-8800

Website:

[http://kacc.narmc.amedd.army.mil/
default.aspx/](http://kacc.narmc.amedd.army.mil/default.aspx/)

*Maps & Directions
to Nearest
Military / Civilian
Emergency Rooms:*

Laurel Regional Hospital

**Baltimore-Washington
Medical Center**

**Walter Reed
National Military Medical Center**

**Dewitt Army Hospital at
Fort Belvoir**

**Malcolm Grow
USAF Medical Center
at Andrews AFB**

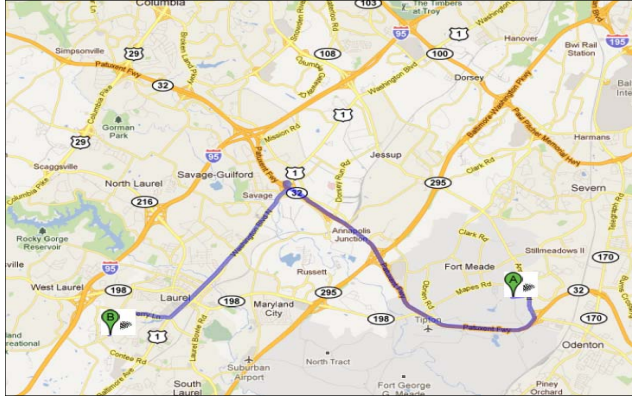
Kimbrough Ambulatory Care Center

to

Laurel Regional Hospital

Estimated Time: 21 minutes

Estimated Distance: 13.8



START Start out going WEST on LLEWELLYN AVE toward CHAMBERLIN AVE.	Distance 0.3 miles
MARYLAND 175 Turn RIGHT onto MD-175 E/ Annapolis Rd.	0.4 miles
Left Arrow Turn LEFT onto MAPES RD.	0.4 miles
Right Arrow Take MD 32 W ramp to Columbia.	6.1 miles
Right Arrow Take exit toward US-1/ Washington BLVD.	0.6 miles
1 Continue on ramp and merge onto US-1 S/Washington Blvd.	4.3 miles
Right Arrow Turn RIGHT onto Cherry Ln.	0.7 miles
Left Arrow Turn LEFT onto VAN DUSEN RD.	1.0 miles
END End at 7300 Van Dusen Rd Laurel, MD 20707	0.7 miles

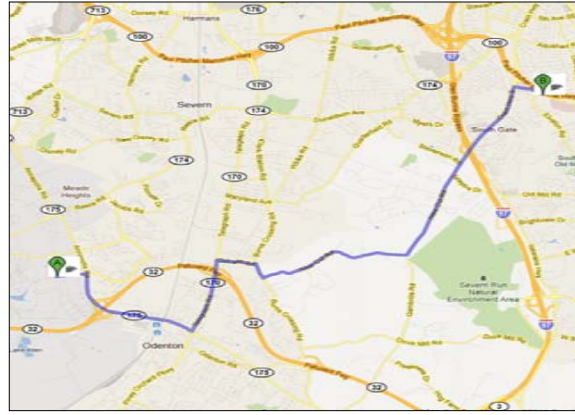
Kimbrough Ambulatory Care Center

to

Baltimore-Washington Medical Center

Estimated Time: 19 minutes

Estimated Distance: 8.8



START Start out going EAST on LLEWELLYN AVE toward ERNIE PYLE RD.	Distance 0.3 miles
MARYLAND 175 Turn RIGHT onto MD-175 E/ Annapolis Rd.	1.7 miles
Left Arrow Turn LEFT onto Telegraph Rd.	1.2 miles
Right Arrow Turn RIGHT onto Old Mill Rd.	0.4 miles
Right Arrow Turn RIGHT onto Burns Crossing Rd.	0.2 miles
Left Arrow Make first LEFT onto New Cut Rd.	3.6 miles
MARYLAND 3 Continue onto MD-3 BUS N	1.0 miles
Right Arrow Turn RIGHT onto HOSPITAL DR	0.3 miles
END End at 301 Hospital Dr, Glen Burnie, MD 21061-5803	

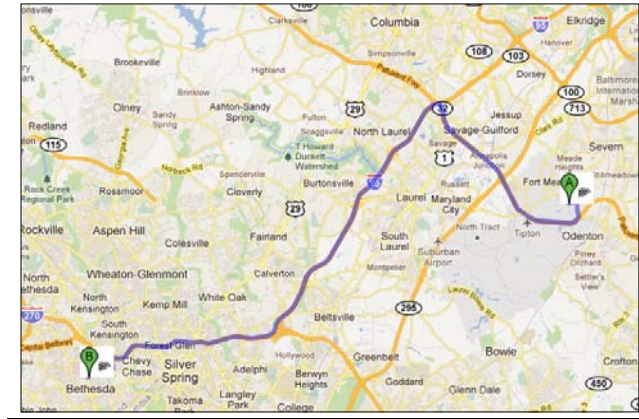
Kimbrough Ambulatory Care Center

To

Walter Reed National Military Medical Center

Estimated Time: 38 minutes

Estimated Distance: 30.3



START Start out going WEST on LLEWELLYN AVE toward ERNIE PYLE RD.	Distance 0.3 miles
MARYLAND 175 Turn RIGHT onto MD-175/Annapolis Rd.	0.4 miles
Right Arrow Take the MD-32 W ramp to Columbia.	0.4 miles
MARYLAND 32 Merge onto MD-32 W.	8.2 miles
95 Take the exit on the LEFT onto I-95 S.	11.4 miles
495 Take exit 27 to merge onto I-95 W toward Silver Spring.	7.5 miles
Right Arrow Take exit 33 for MD-185 / Connecticut Ave toward Kensington.	0.4 miles
Left Arrow Turn LEFT onto Connecticut Ave.	0.4 miles
Right Arrow Turn RIGHT onto Jones Bridge Rd.	1.1 miles
Left Arrow Turn LEFT onto Rockville Pike.	0.1 miles
Left Arrow Turn LEFT onto Glenbrook Pkwy/Woodmont Ave.	46 feet
END End at Walter Reed National Military Medical Center	354 feet