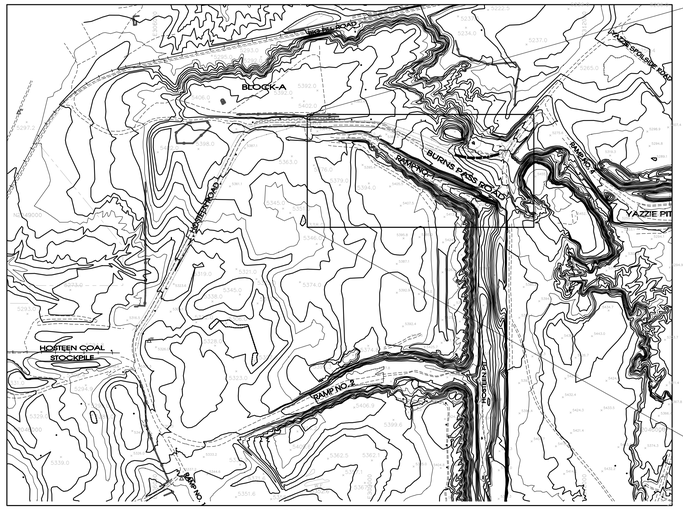

LOCATION MAP
Scale: 1" = 1000'

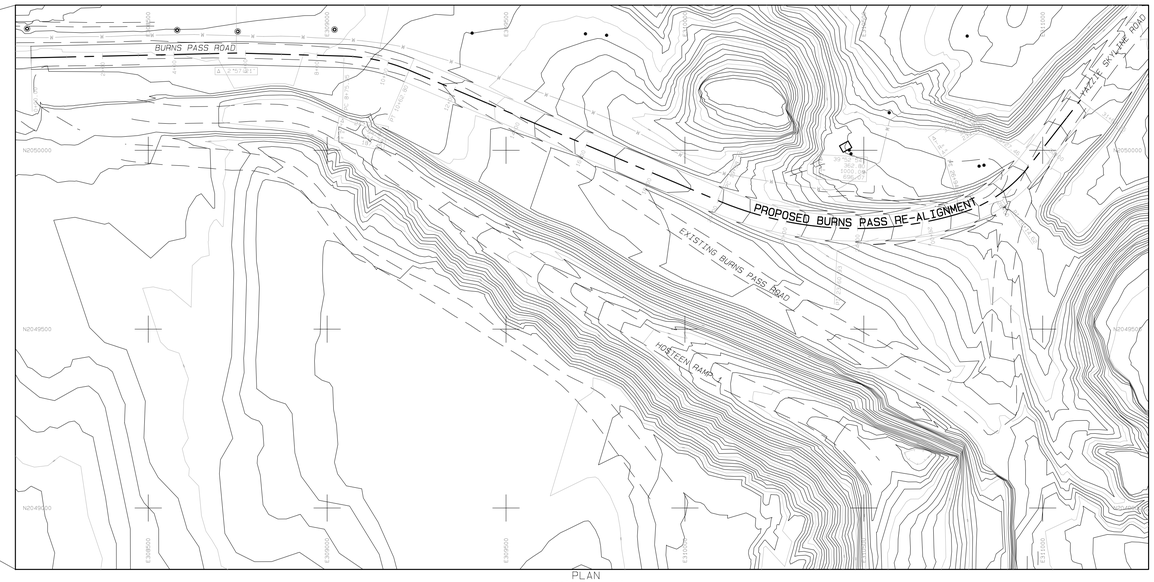

PLAN
Scale: 1" = 200'

LEGEND

- ROAD
- BUILDING
- FENCE
- IRRIGATION LINE
- CULVERT
- DAM
- DRAINAGE
- RAILROAD
- TREES
- POWERLINE
- ×5338.5 — SPOT ELEVATION
- 5300 — INDEX CONTOUR
- 5298 — INTERMEDIATE CONTOUR
- 218 / 5422.45 — LEASE CORNER
- L-30 — PERMIT/LEASE BOUNDARY



CENTERLINE ROAD PROFILE
HORIZONTAL=1"=120
VERTICAL=1"=60'

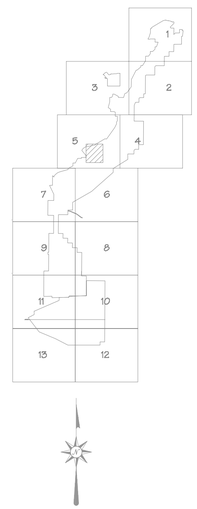

SCALE AS NOTED

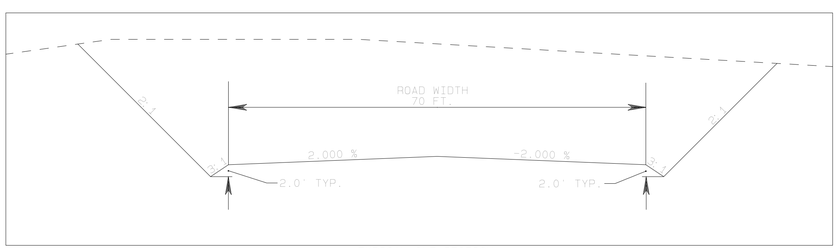

TYPICAL CUT SECTION
N.T.S.

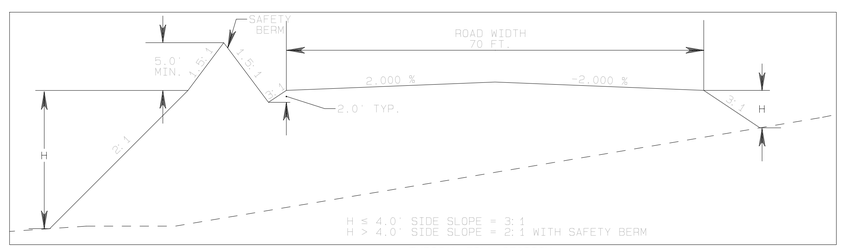

TYPICAL FILL SECTION
N.T.S.

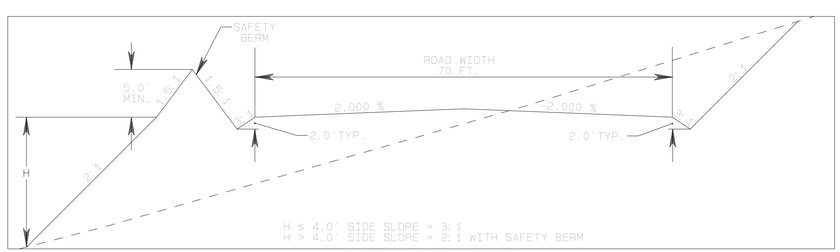

TYPICAL CUT/FILL SECTION
N.T.S.

ABOVE SECTIONS
N.T.S.

CERTIFICATION STATEMENT

I, Leonard Raymond, hereby certify that this drawing was reviewed by me and that the information shown is complete and accurate to the best of my knowledge.

LEONARD RAYMOND — NEW MEXICO — 6600 — REGISTERED PROFESSIONAL ENGINEER

REV. NO.	DESCRIPTION	REV. BY	DATE
1	SUBMITTED TO OSM FOR APPROVAL	RH	04-22-05
2			
3			
4			
5			

PROJECT MANAGER: DR
ENGR. of RECORD: LR
REG. NO. 6600
SRVYR of RECORD:
REG. NO.

BHP NAVAJO COAL CO.
NAVAJO MINE
PO BOX 1717, FRUITLAND, NEW MEXICO, 87416

ACCOUNT:
DATE: 04-22-05
DESIGNED BY: RH
DRAWN BY: RH
CHECKED BY: LR
APPROVED BY: LR

PLAN, PROFILE AND SECTION

EXHIBIT 11-64
BURNS PASS ROAD
RE-ALIGNMENT
DESIGN

DRAWING

SHEET 1 OF 1

Path: G:\Departments\OSM\BURNS\PROJ\Ch_11_PAP EXHIBIT\11-64 Burns Pass Road Re-alignment\bun pass road Re-alignment dgn.pre