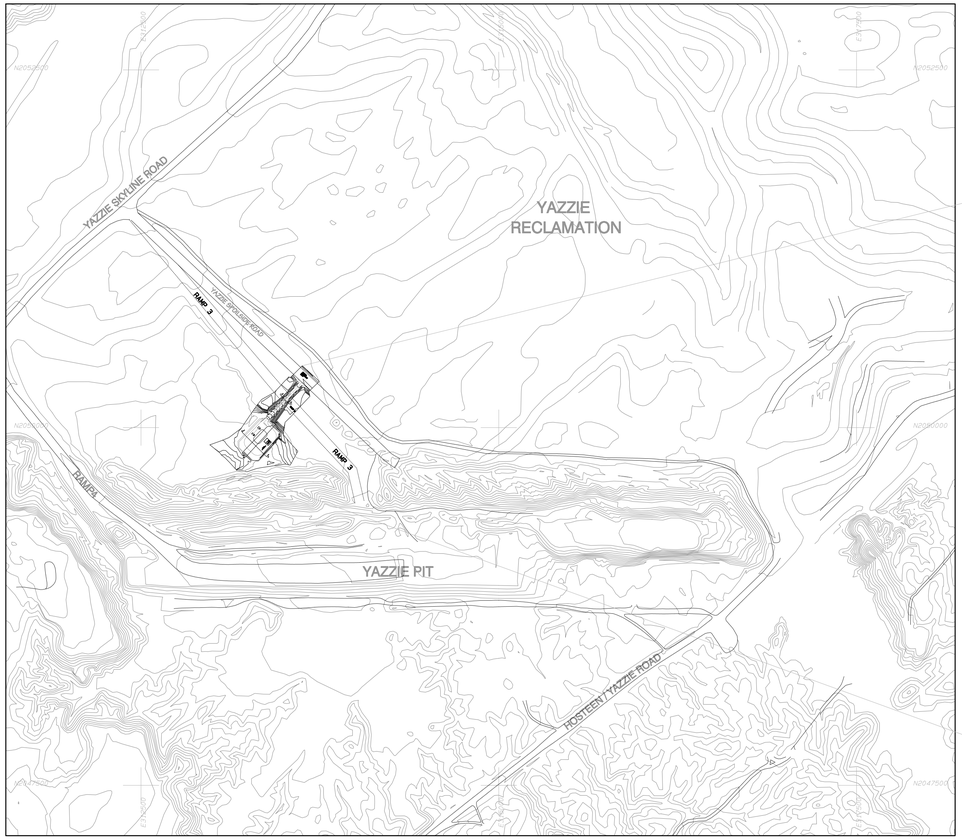

LOCATION MAP
SCALE: 1" = 500'

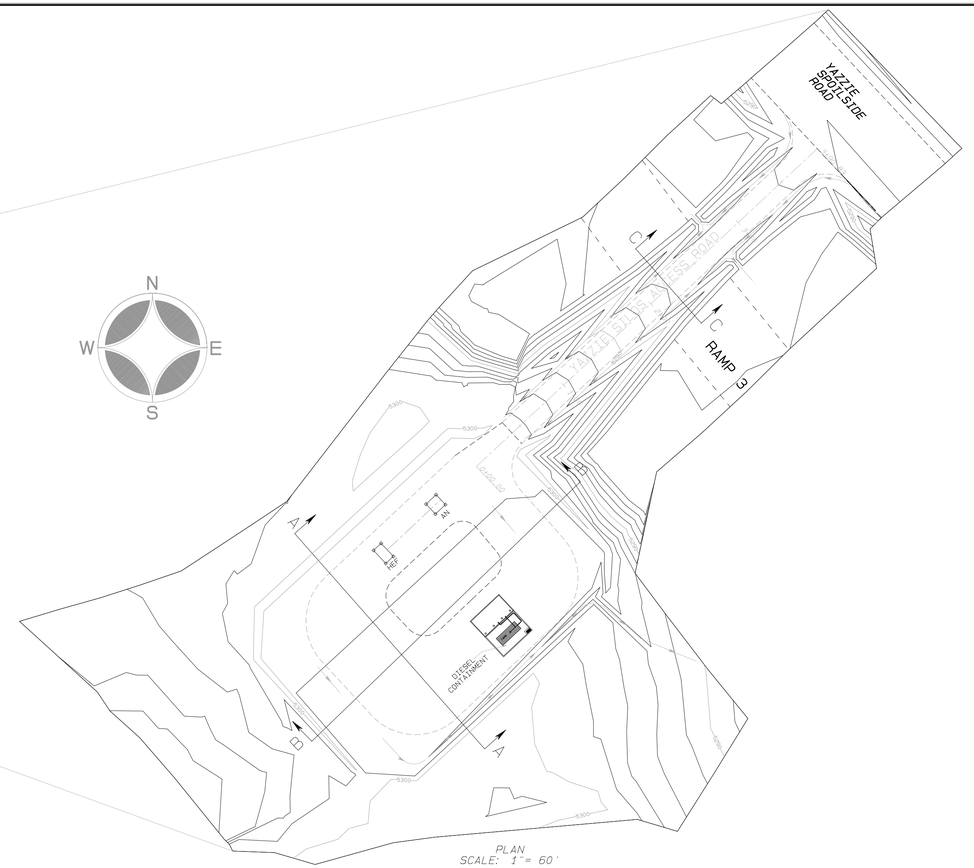

PLAN
SCALE: 1" = 60'

LEGEND

- ROAD
- WATERSHED
- BUILDING
- FENCE
- IRRIGATION LINE
- CULVERT
- DAM
- DRAINAGE
- RAILROAD
- TREES
- POWERLINE
- ×5338.5 SPOT ELEVATION
- 5300 INDEX CONTOUR
- 5299 INTERMEDIATE CONTOUR
- 212 5422.45
- L-30 LEASE CORNER
- PERMIT/LEASE BOUNDARY

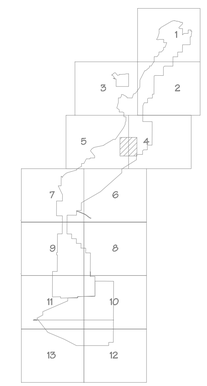

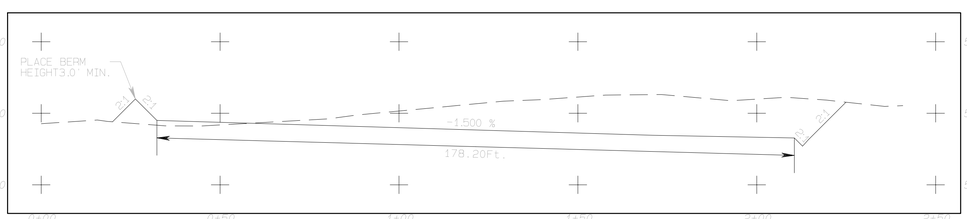

TYPICAL SECTION A - A
N.T.S

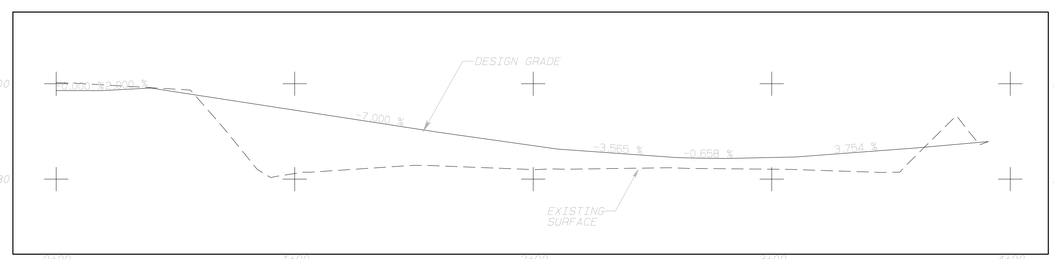

PROFILE OF ACCESS ROAD
SCALE: HORIZONTAL 1"=30'
VERTICAL 1"=15'

SCALE AS NOTED

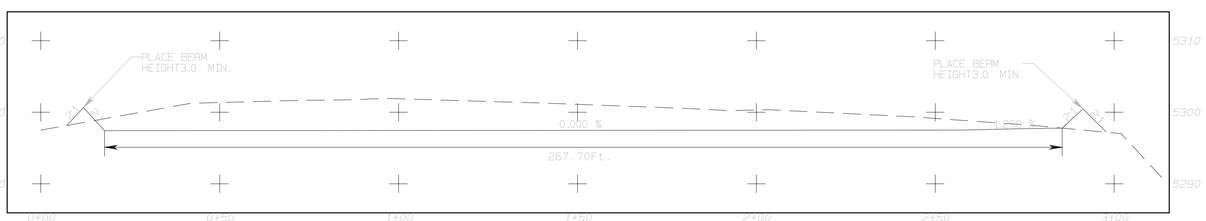

TYPICAL SECTION B - B
N.T.S

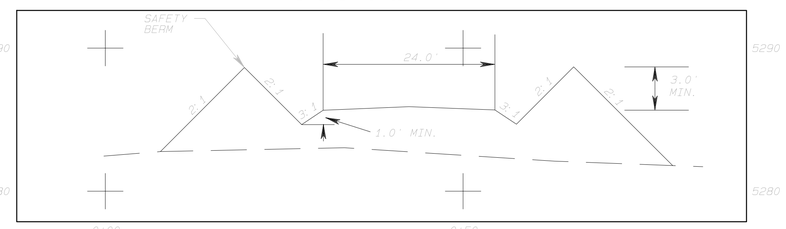

TYPICAL SECTION C - C
N.T.S

CERTIFICATION STATEMENT

I, Leonard Raymond, hereby certify that this drawing was reviewed by me and that the information shown is complete and accurate to the best of my knowledge.

LEONARD RAYMOND
NEW MEXICO
6600
REGISTERED PROFESSIONAL ENGINEER

REV NO.	DESCRIPTION	REV DATE
1	SUBMITTED TO OSM FOR APPROVAL	4-1-05
2		
3		
4		
5		

PROJECT MANAGER: DEREK RANSON
ENGR. of RECORD: L. RAYMOND REG. NO. 6600
SRVYR of RECORD: REG. NO.

BHP NAVAJO COAL CO.
NAVAJO MINE
PO BOX 1717, FRUITLAND, NEW MEXICO, 87416

ACCOUNT:
DATE: 4-1-05
DESIGNED BY: RY
DRAWN BY: RY
CHECKED BY: LR
APPROVED BY:

PLAN, PROFILE AND SECTIONS

EXHIBIT 11-07
YAZZIE SILOS SITE PLAN AND ACCESS ROAD DESIGN

DRAWING

SHEET 1 OF 1

Path: G:\Departments\GSM_SUBMITTAL_PROJECT\11-07-EXH\SITE HANDLING_STORAGE AREAS\Yazzie Silo Relocation Site Design.dwg