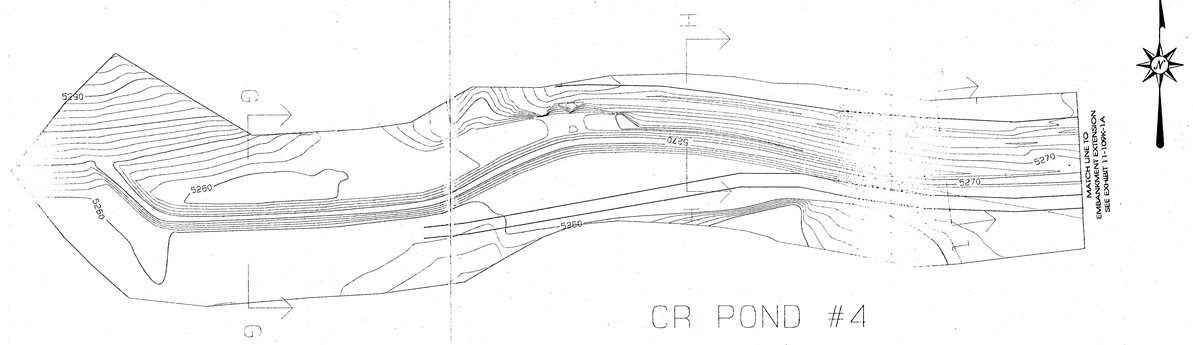

CR POND #4
PLAN VIEW
SCALE: 1" = 100'

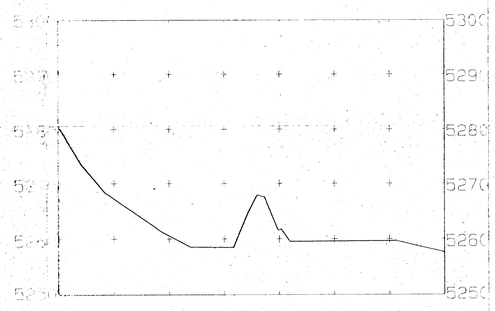

SECTION G-G

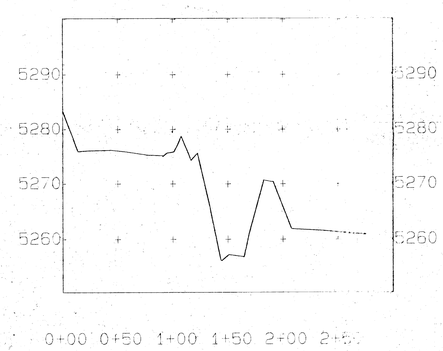

SECTION H-H

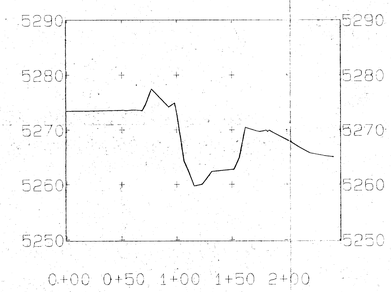

SECTION I-I

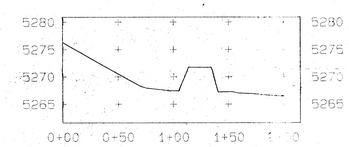

SECTION K-K'

EXHIBIT 11-109-K-1A

LEGEND

ROAD

5300 INDEX CONTOUR

INTERMEDIATE CONTOUR

STAGE STORAGE DATA
COLLYER ROAD POND #4

ELEV feet	AREA acres	VOLUME ac-ft	CUM. VOLUME ac-ft
5259	0.12	0.00	0.00
5260	0.29	0.21	0.21
5261	0.75	0.52	0.73
5262	0.99	0.87	1.60
5263	1.23	1.11	2.71
5264	1.46	1.35	4.05
5265	1.91	1.68	5.74
5266	2.17	2.04	7.77
5267	2.44	2.30	10.08
5268	2.74	2.59	12.66
5269	3.23	2.98	15.64

NOTES

1. Maximum permissible water elevation can be found in Table 11-5.
2. Hydrology information can be found in Appendix 11-A4
3. ADJUSTMENTS FOR SURVEY CONTROLS:
   a. Original as built base on level loop for Collyer Road, which is 0.28 feet below the GPS control data.
   b. Base Elevation of the gauage post is base on GPS survey. Gauage post Base Elevation: 5258.74 (CR#4).
4. Stage storage table for CR#4 represents the worst case conditions.The AOC topo was merged with the impoundment to generate the table, which is not shown on the as-built.

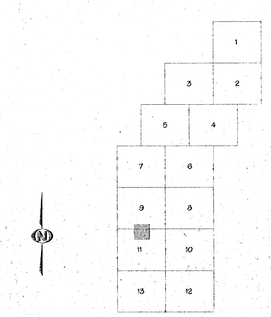

CERTIFICATION STATEMENT

I, Leonard Raymond, hereby certify that this impoundment has been constructed in accordance with the approved design plans and that the information shown is complete and accurate to the best of my knowledge.

LEONARD RAYMOND
NEW MEXICO
5800
PROFESSIONAL ENGINEER
1-19-01