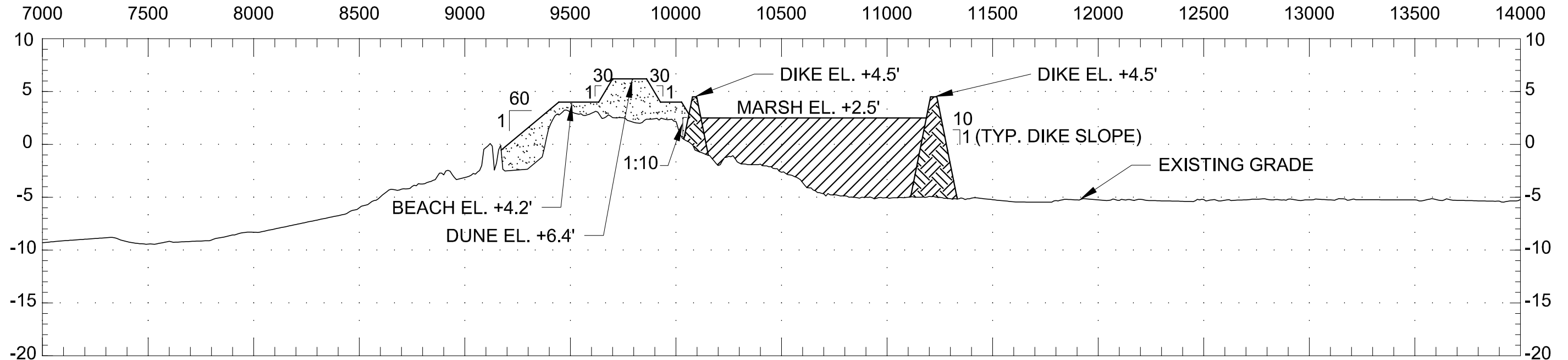
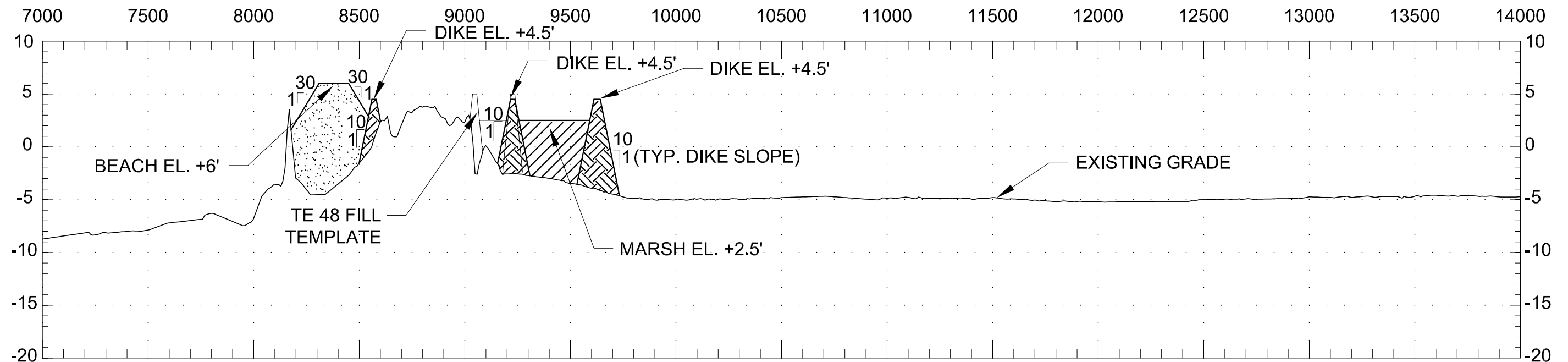


# DRAFT

## LINE RI-7

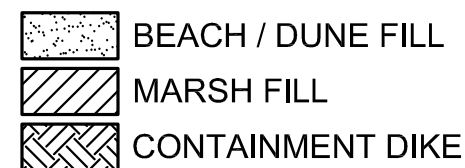


## LINE RI-9



### NOTES:

1. SECTIONS ARE VIEWED AS LOOKING WEST.
2. ELEVATIONS SHOWN HEREIN ARE IN FEET BASED ON NAVD88 (GEOID 03/05).
3. SURVEY DATA FROM BICM 2006.

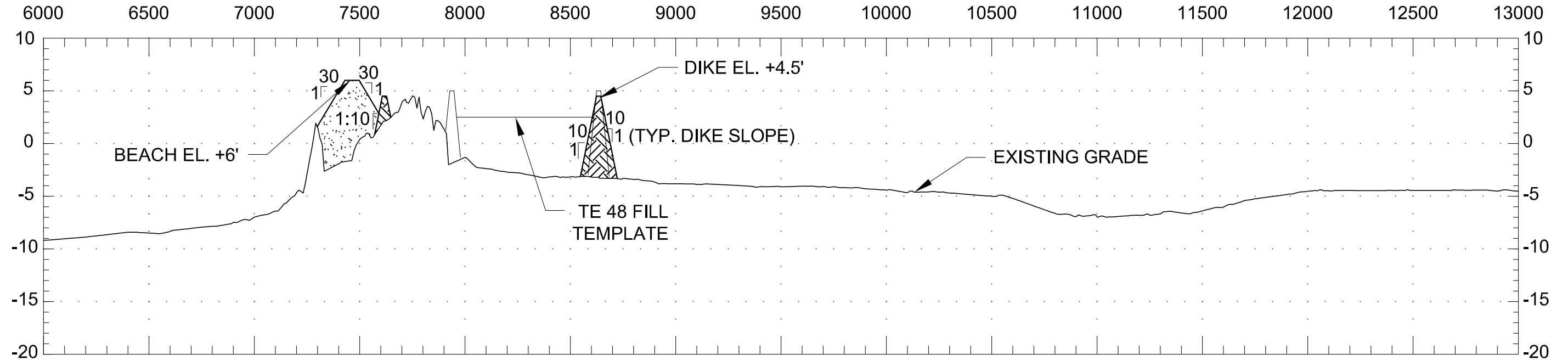


SCALE:  
HORIZONTAL: 1" = 500'  
VERTICAL: 1" = 10'

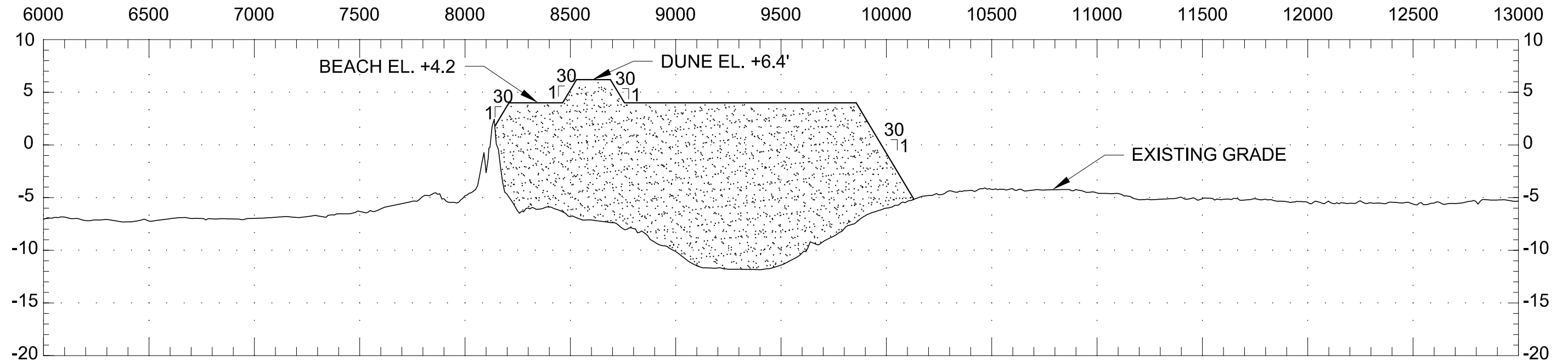
		<p>QUALITY BY DESIGN</p>		<p>PH: (239) 643-2324 FAX: (239) 643-1143 3106 SOUTH HORSESHOE DRIVE NAPLES, FLORIDA 34104</p>		<p>OFFICE OF COASTAL PROTECTION &amp; RESTORATION ENGINEERING BRANCH</p> <p>450 LAUREL STREET BATON ROUGE, LOUISIANA 70801</p>		<p>TERREBONNE BASIN BARRIER SHORELINE RESTORATION</p>		<p>RACON ISLAND CONCEPTUAL PLAN PLAN B</p>	
								<p>P.O. BOX 1751 BATON ROUGE, LA. 70821</p> <p>PHONE (225) 769-3400 FAX (225) 769-3596</p>		<p>STATE PROJECT NUMBER: LCA-TBBSR</p> <p>FEDERAL PROJECT NUMBER: LCA-TBBSR</p>	
REV.	DATE	DESCRIPTION	BY			DRAWN BY: SAMANTHA OGLETREE	DESIGNED BY: MICHAEL POFF, P.E.	APPROVED BY: JOSEPH LEBLANC	SHEET 2 OF 3		

# DRAFT

## LINE RI-11






## LINE RI-13



### NOTES:

1. SECTIONS ARE VIEWED AS LOOKING WEST.
2. ELEVATIONS SHOWN HEREIN ARE IN FEET BASED ON NAVD88 (GEOID 03/05).
3. SURVEY DATA FROM BICM 2006.

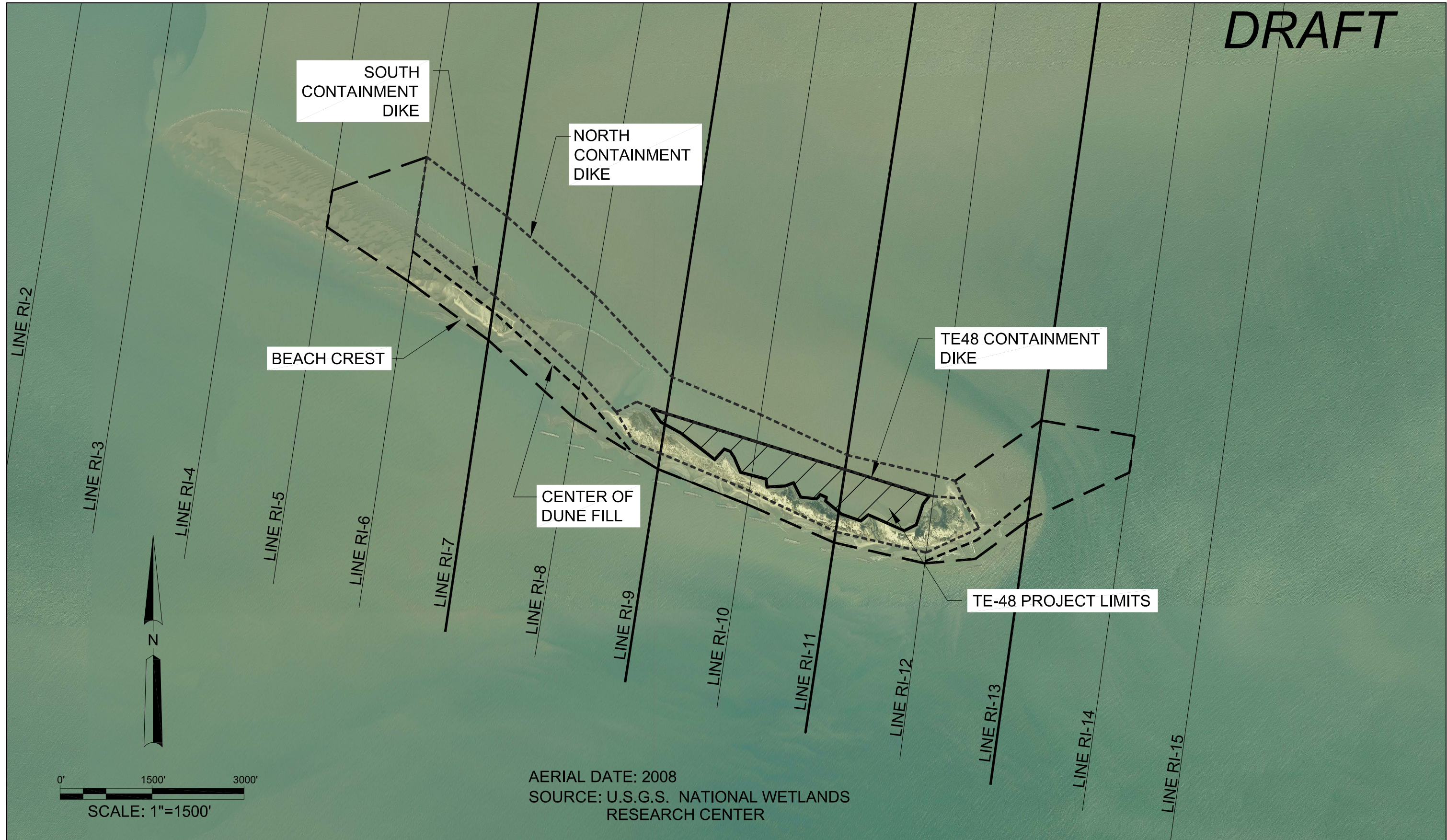
-  BEACH / DUNE FILL
-  MARSH FILL
-  CONTAINMENT DIKE

SCALE:  
HORIZONTAL: 1" = 500'  
VERTICAL: 1" = 10'

				 <b>SJB GROUP, LLC</b> QUALITY BY DESIGN P.O. BOX 1751 BATON ROUGE, LA. 70821 PHONE (225) 769-3400 FAX (225) 769-3596	 <b>COASTAL ENGINEERING CONSULTANTS INC.</b> PH: (239) 643-2324 FAX: (239) 643-1143 3106 SOUTH HORSESHOE DRIVE NAPLES, FLORIDA 34104	OFFICE OF COASTAL PROTECTION & RESTORATION <b>ENGINEERING BRANCH</b> 450 LAUREL STREET BATON ROUGE, LOUISIANA 70801		TERREBONNE BASIN BARRIER SHORELINE RESTORATION		RACON ISLAND CONCEPTUAL PLAN PLAN B
								STATE PROJECT NUMBER: LCA-TBBSR FEDERAL PROJECT NUMBER: LCA-TBBSR		
REV.	DATE	DESCRIPTION	BY			DRAWN BY: SAMANTHA OGLETREE DESIGNED BY: MICHAEL POFF, P.E.	APPROVED BY: JOSEPH LEBLANC		SHEET 3 OF 3	



**DRAFT**



REV.	DATE	DESCRIPTION	BY

**SJB GROUP, LLC**  
 QUALITY BY DESIGN

P.O. BOX 1751  
 BATON ROUGE, LA. 70821

PHONE (225) 769-3400  
 FAX (225) 769-3596

**COASTAL ENGINEERING CONSULTANTS INC.**

PH: (239) 643-2324  
 FAX: (239) 643-1143  
 3106 SOUTH HORSESHOE DRIVE  
 NAPLES, FLORIDA 34104

OFFICE OF COASTAL PROTECTION & RESTORATION  
**ENGINEERING BRANCH**  
 450 LAUREL STREET  
 BATON ROUGE, LOUISIANA 70801

DRAWN BY: KEVIN ZWERNEMAN      DESIGNED BY: MICHAEL POFF, P.E.

TERREBONNE BASIN  
 BARRIER SHORELINE RESTORATION

STATE PROJECT NUMBER: LCA-TBBSR  
 FEDERAL PROJECT NUMBER: LCA-TBBSR

APPROVED BY: JOSEPH LEBLANC

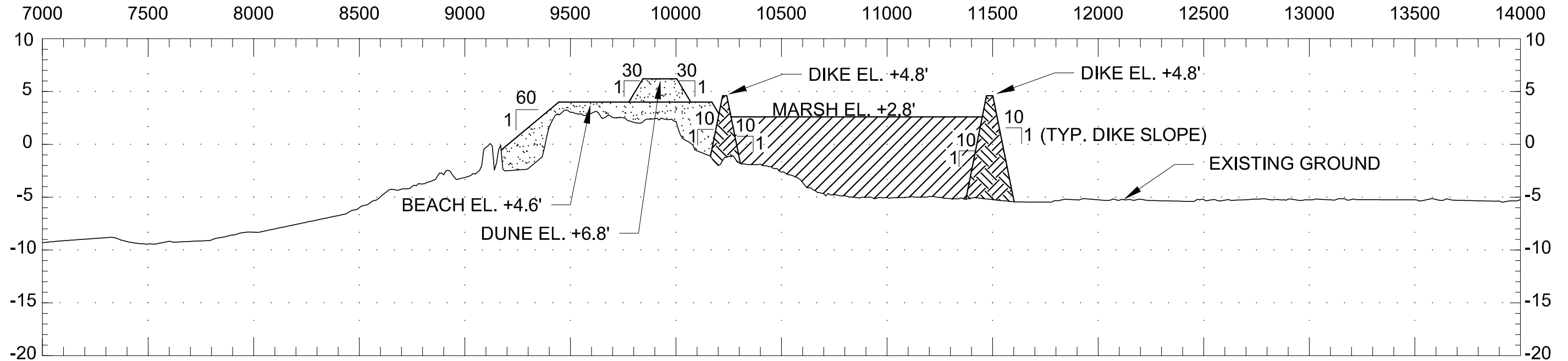
RACCOON ISLAND  
 GULFWARD  
 PLAN C

DATE: FEBRUARY 8, 2010  
 SHEET 1 OF 3

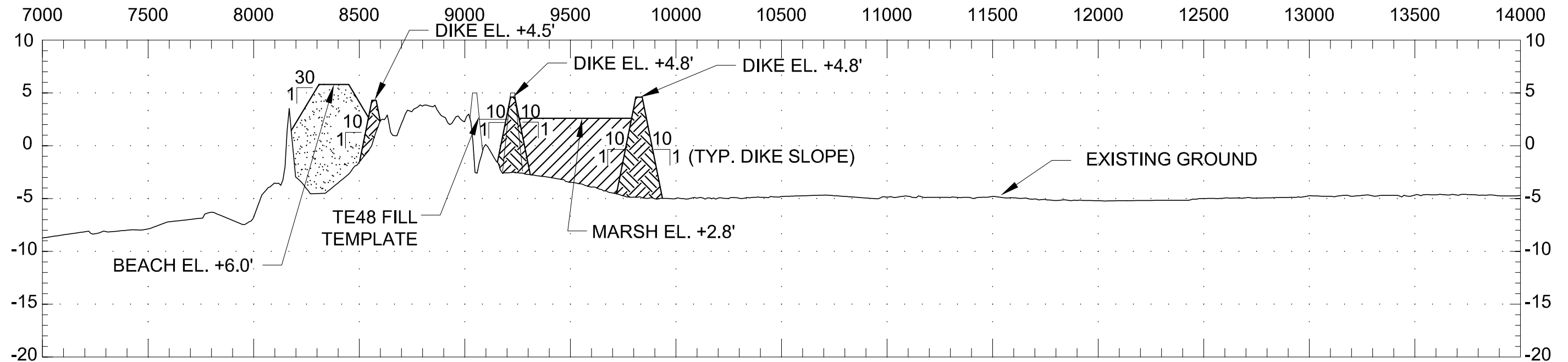


# DRAFT

## LINE RI-7






## LINE RI-9



### NOTES:

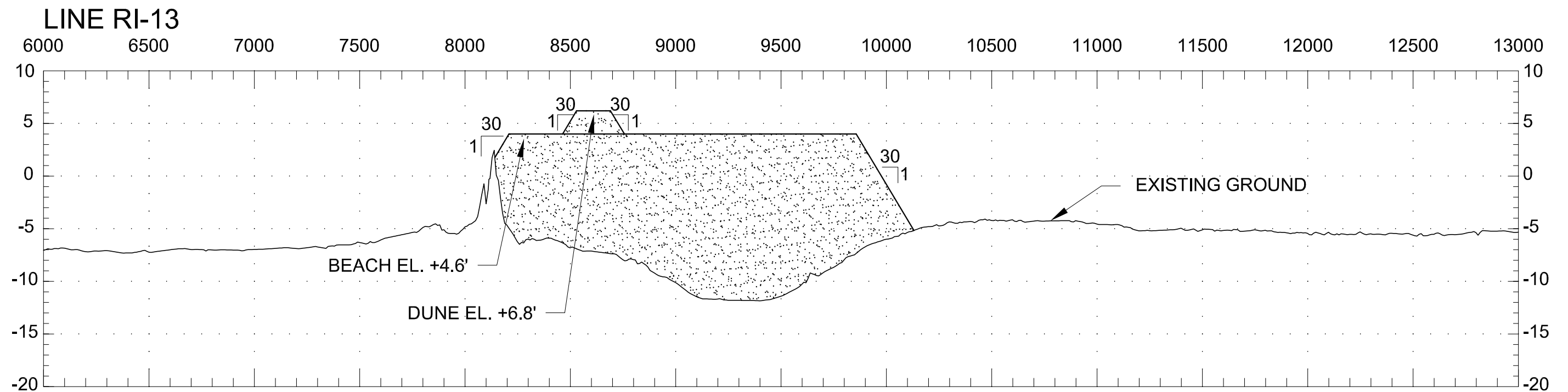
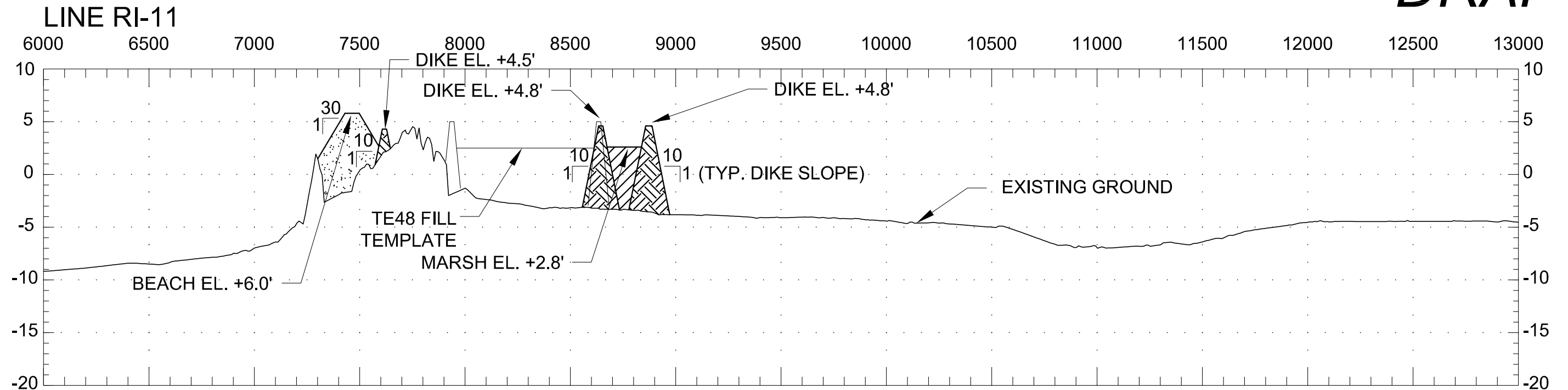
1. SECTIONS ARE VIEWED AS LOOKING WEST.
2. ELEVATIONS SHOWN HEREIN ARE IN FEET BASED ON NAVD88 (GEOID 03/05).
3. SURVEY DATA FROM BICM 2006.

-  BEACH / DUNE FILL
-  MARSH FILL
-  CONTAINMENT DIKE

SCALE:  
 HORIZONTAL: 1" = 500'  
 VERTICAL: 1" = 10'

		 QUALITY BY DESIGN P.O. BOX 1751 BATON ROUGE, LA. 70821 PHONE (225) 769-3400 FAX (225) 769-3596		 COASTAL ENGINEERING CONSULTANTS INC. PH: (239) 643-2324 FAX: (239) 643-1143 3106 SOUTH HORSESHOE DRIVE NAPLES, FLORIDA 34104		OFFICE OF COASTAL PROTECTION & RESTORATION <b>ENGINEERING BRANCH</b> 450 LAUREL STREET BATON ROUGE, LOUISIANA 70801		TERREBONNE BASIN BARRIER SHORELINE RESTORATION		RACON ISLAND CONCEPTUAL PLAN PLAN C	
								FEDERAL PROJECT NUMBER: LCA-TBBSR		APPROVED BY: JOSEPH LEBLANC	
REV.	DATE	DESCRIPTION	BY			DRAWN BY: SAMANTHA OGLETREE	DESIGNED BY: MICHAEL POFF, P.E.			SHEET 2 OF 3	

# DRAFT



- NOTES:**
1. SECTIONS ARE VIEWED AS LOOKING WEST.
  2. ELEVATIONS SHOWN HEREIN ARE IN FEET BASED ON NAVD88 (GEOID 03/05).
  3. SURVEY DATA FROM BICM 2006.

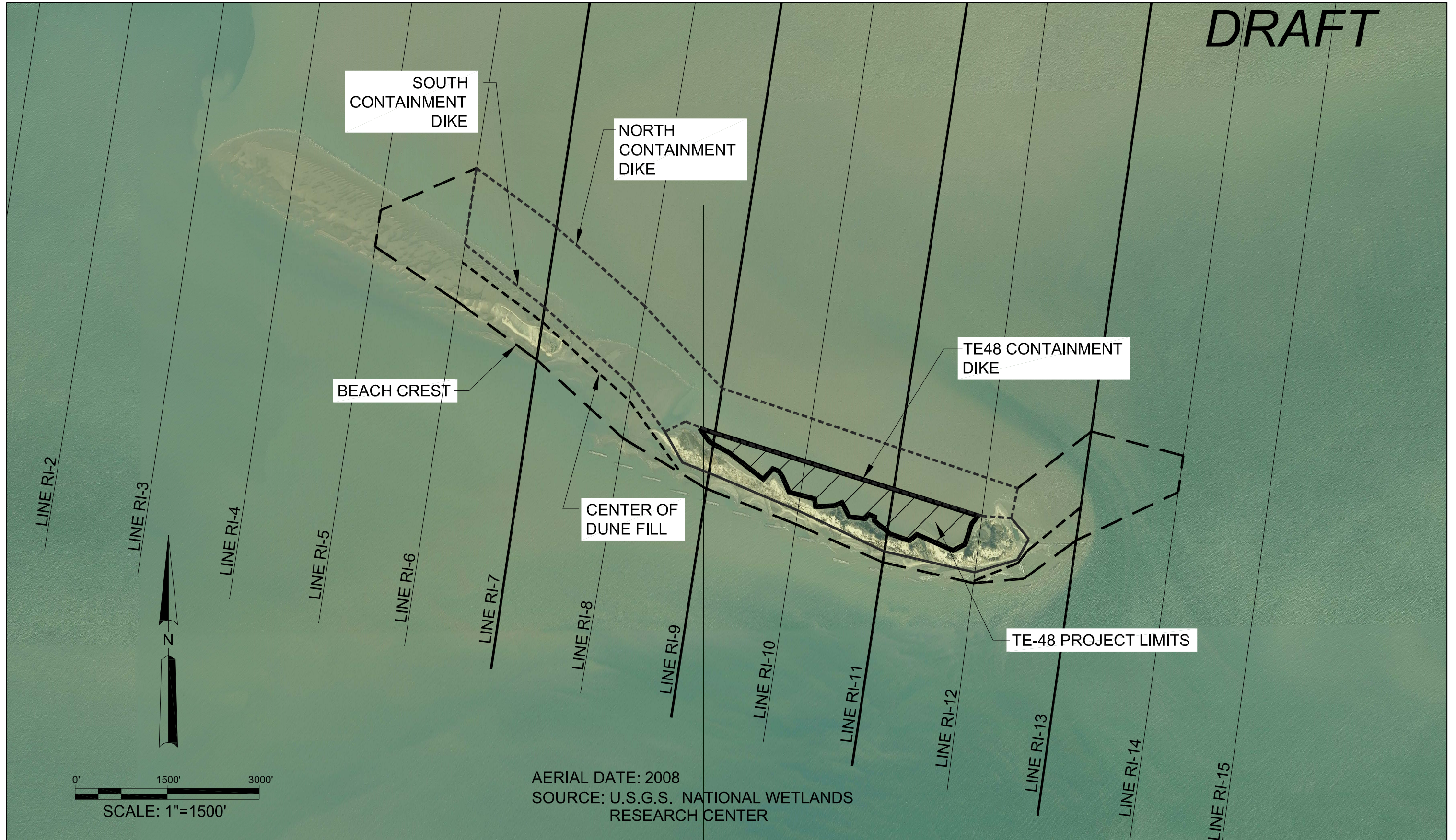
- BEACH / DUNE FILL
- MARSH FILL
- CONTAINMENT DIKE

**SCALE:**  
HORIZONTAL: 1" = 500'  
VERTICAL: 1" = 10'

						OFFICE OF COASTAL PROTECTION & RESTORATION <b>ENGINEERING BRANCH</b> 450 LAUREL STREET BATON ROUGE, LOUISIANA 70801		TERREBONNE BASIN BARRIER SHORELINE RESTORATION STATE PROJECT NUMBER: LCA-TBBSR FEDERAL PROJECT NUMBER: LCA-TBBSR		RACON ISLAND CONCEPTUAL PLAN PLAN C DATE: FEBRUARY 8, 2010	
REV.	DATE	DESCRIPTION	BY							SHEET 3 OF 3	



DRAFT



AERIAL DATE: 2008  
 SOURCE: U.S.G.S. NATIONAL WETLANDS RESEARCH CENTER

REV.	DATE	DESCRIPTION	BY

**SJB GROUP, LLC**  
 QUALITY BY DESIGN

P.O. BOX 1751  
 BATON ROUGE, LA. 70821

PHONE (225) 769-3400  
 FAX (225) 769-3596

**COASTAL ENGINEERING CONSULTANTS INC.**

PH: (239) 643-2324  
 FAX: (239) 643-1143  
 3106 SOUTH HORSESHOE DRIVE  
 NAPLES, FLORIDA 34104

OFFICE OF COASTAL PROTECTION & RESTORATION  
**ENGINEERING BRANCH**  
 450 LAUREL STREET  
 BATON ROUGE, LOUISIANA 70801

DRAWN BY: KEVIN ZWERNEMAN      DESIGNED BY: MICHAEL POFF, P.E.

TERREBONNE BASIN  
 BARRIER SHORELINE RESTORATION

STATE PROJECT NUMBER: LCA-TBBSR  
 FEDERAL PROJECT NUMBER: LCA-TBBSR

APPROVED BY: JOSEPH LEBLANC

RACCOON ISLAND  
 GULFWARD  
 PLAN D

DATE: FEBRUARY 8, 2010

SHEET 1 OF 3