













- | | | | | | |
|---|--------------------------------|---|---------------------------------|---|---------------------------------|
|  | faults |  | Mesaverde group |  | Curtis/Entrada/Carmel Formation |
|  | Duchesne River/Uinta Formation |  | Mancos Shale |  | Nugget (Navajo) sandstone |
|  | Green River Formation |  | Dakota/Cedar Mountain Formation |  | Park City Formation |
|  | Wasatch/Colton Formation |  | Morrison Formation |  | Crystalline basement rocks |

Scale too small to show alluvium, colluvium or eolian deposits

Figure 3.1-3. Geologic Cross-section.