

# Harrison County Hurricane Shelter

*"Rebuild the Base...Renew the Community...Reload the Air Force"*



**For Questions, please call:**

**81st Civil Engineer  
Readiness and Emergency Management Flight  
377-2655**



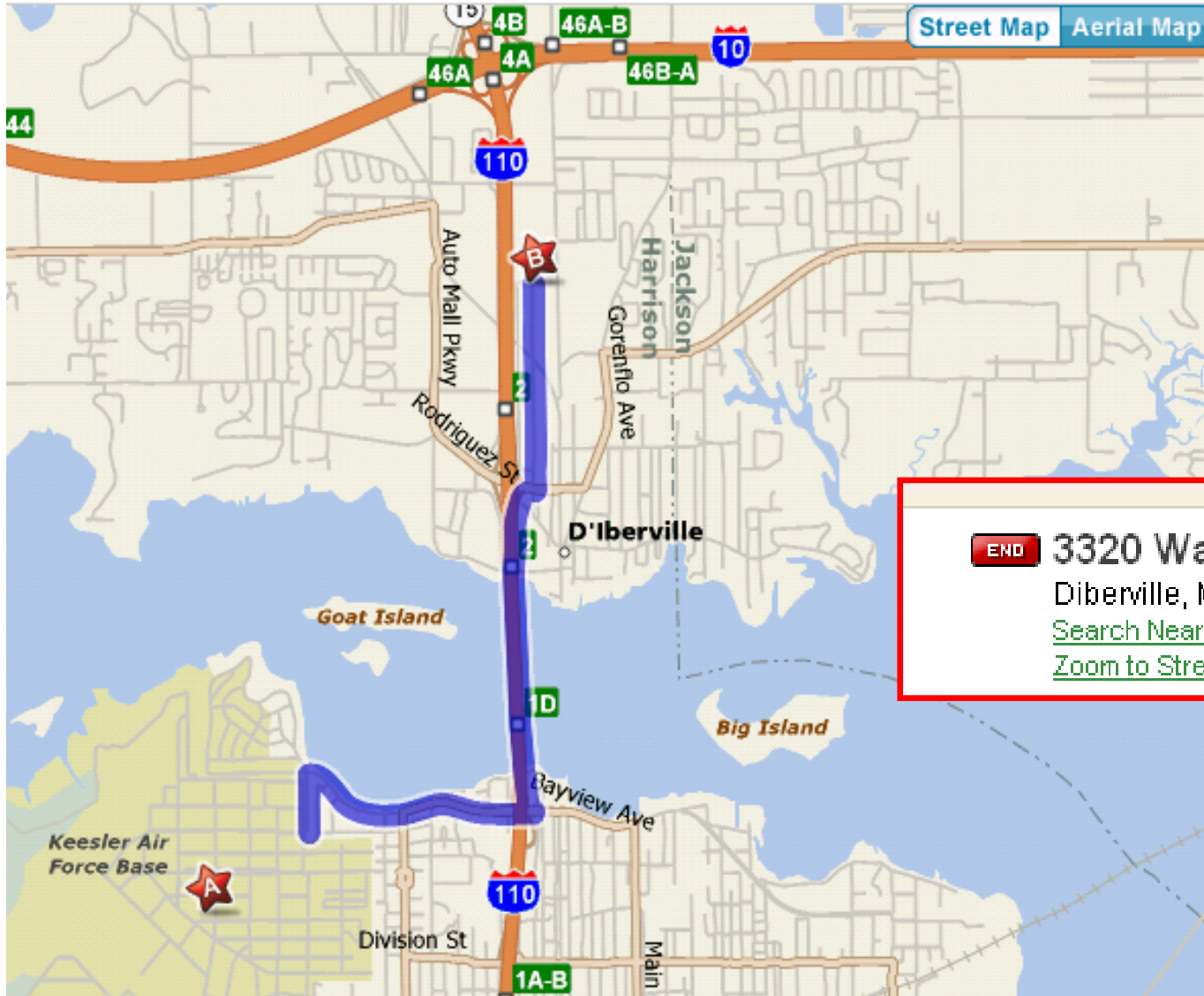
**31 Aug 08**



# Diberville High School



*"Rebuild the Base...Renew the Community...Reload the Air Force"*



**END** 3320 Warrior Dr  
Diberville, MS 39540-2532  
[Search Nearby](#)  
[Zoom to Street](#) | [Send to Cell](#) | [Send to OnStar](#)




# Diberville High School



## ▼ Directions from A to B:

- |   |   |        |   |
|---|---|--------|---|
|    | 1: Start out going NORTH on TUXEDO AVE toward BAYVIEW ST. | 0.2 mi | <a href="#">Map</a>                         |
|    | 2: Turn RIGHT onto BAYVIEW AVE.                           | 1.0 mi | <a href="#">Map</a>   <a href="#">Avoid</a> |
|    | 3: Turn SHARP LEFT onto ramp.                             | 0.3 mi | <a href="#">Map</a>   <a href="#">Avoid</a> |
|    | 4: Merge onto I-110 N/MS-15 N.                            | 0.6 mi | <a href="#">Map</a>   <a href="#">Avoid</a> |
|    | 5: Take EXIT 2 toward D'IBERVILLE.                        | 0.3 mi | <a href="#">Map</a>   <a href="#">Avoid</a> |
|    | 6: Keep RIGHT at the fork to go on RODRIGUEZ ST.          | 0.1 mi | <a href="#">Map</a>   <a href="#">Avoid</a> |
|    | 7: Turn LEFT onto 3RD AVE.                                | 0.8 mi | <a href="#">Map</a>   <a href="#">Avoid</a> |
|   | 8: Turn LEFT onto WARRIOR DR.                             | 0.0 mi | <a href="#">Map</a>   <a href="#">Avoid</a> |
|  | 9: End at 3320 Warrior Dr Diberville, MS 39540-2532       |        | <a href="#">Map</a>                         |

Estimated Time: 8 minutes Estimated Distance: 3.34 miles

 **3320 Warrior Dr**, Diberville, MS 39540-2532

[Search Nearby](#) | [Zoom to Street](#) | [Send to Cell](#) | [Send to OnStar](#)

Online Offers: [Motels in Diberville](#) | [Diberville Restaurants](#) | [Mississippi Auto Insurance](#)

Edit

Remove ✕

Move Up ▲

Move Down ▼

**Total Estimated Time: 8 minutes**

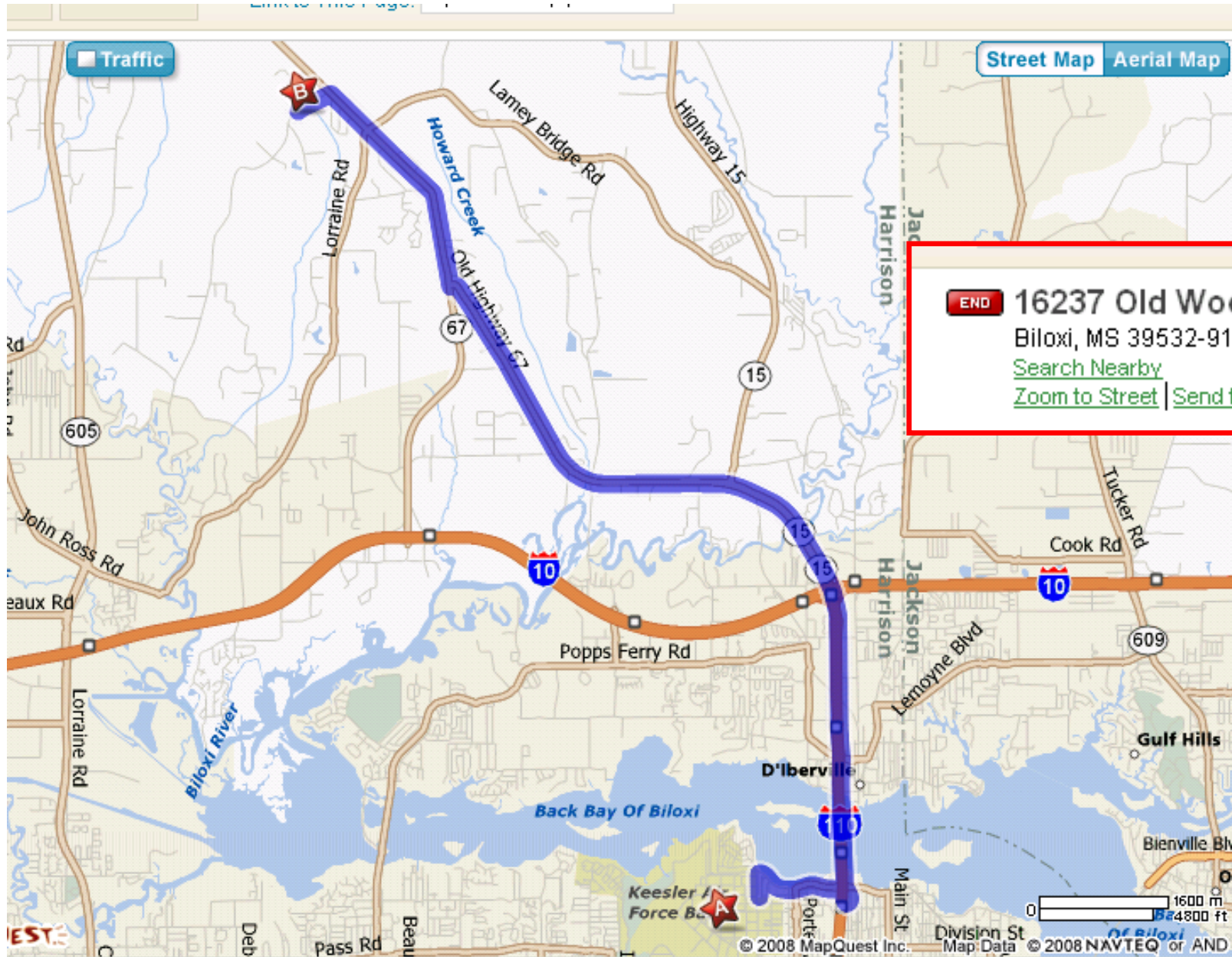
**Total Estimated Distance: 3.34 miles**



# North Woolmarket Elementary and Middle School



**AETC**



**END** 16237 Old Woolmarket Rd  
Biloxi, MS 39532-9174  
[Search Nearby](#)  
[Zoom to Street](#) | [Send to Cell](#) | [Send to OnStar](#)



# North Woolmarket Elementary and Middle School



**A Biloxi, MS 39534** Edit Remove X

[Search Nearby](#) | [Zoom to Street](#) | [Send to Cell](#) | [Send to OnStar](#)

Online Offers: [Motels in Biloxi](#) | [Biloxi Restaurants](#) | [Mississippi Auto Insurance](#)

Move Up ^ Move Down v

▼ **Directions from A to B:**

- START** 1: Start out going NORTH on TUXEDO AVE toward BAYVIEW ST. 0.2 mi [Map](#)

---

- 2: Turn RIGHT onto BAYVIEW AVE. 1.0 mi [Map](#) | [Avoid](#)

---

- 3: Merge onto MS-15 N toward I-10. 4.8 mi [Map](#) | [Avoid](#)

---

- 4: MS-15 N becomes OLD HIGHWAY 67/OLD MS-67. 3.9 mi [Map](#) | [Avoid](#)

---

- 5: Turn RIGHT onto MS-67. 2.4 mi [Map](#) | [Avoid](#)

---

- 6: Turn LEFT onto OLD WOOLMARKET RD. 0.4 mi [Map](#) | [Avoid](#)

---

- END** 7: End at 16237 Old Woolmarket Rd Biloxi, MS 39532-9174 [Map](#)

Estimated Time: 19 minutes Estimated Distance: 12.66 miles

**B 16237 Old Woolmarket Rd, Biloxi, MS 39532-9174** Edit Remove X

[Search Nearby](#) | [Zoom to Street](#) | [Send to Cell](#) | [Send to OnStar](#)

Online Offers: [Motels in Biloxi](#) | [Biloxi Restaurants](#) | [Mississippi Auto Insurance](#)

Move Up ^ Move Down v

**Total Estimated Time: 19 minutes      Total Estimated Distance: 12.66 miles**

**Add Another Location** [Find a Business](#) (optional) ? **Location** (Address, City, State and/or ZIP) ?

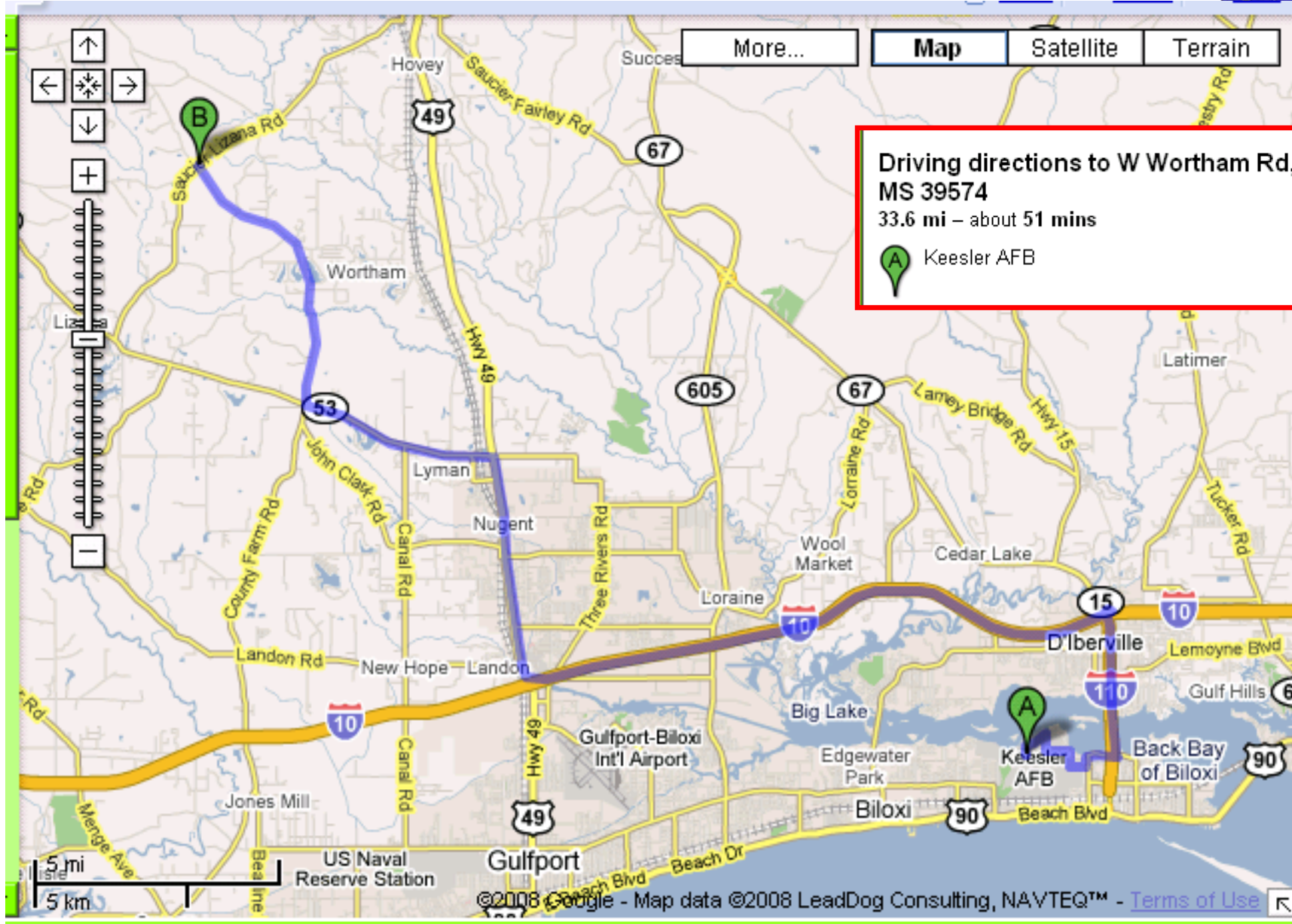
Enter Search Term   Add Location



# W Wortham Rd



# AETC






# W Wortham Rd



[Get Directions](#) [My Maps](#)

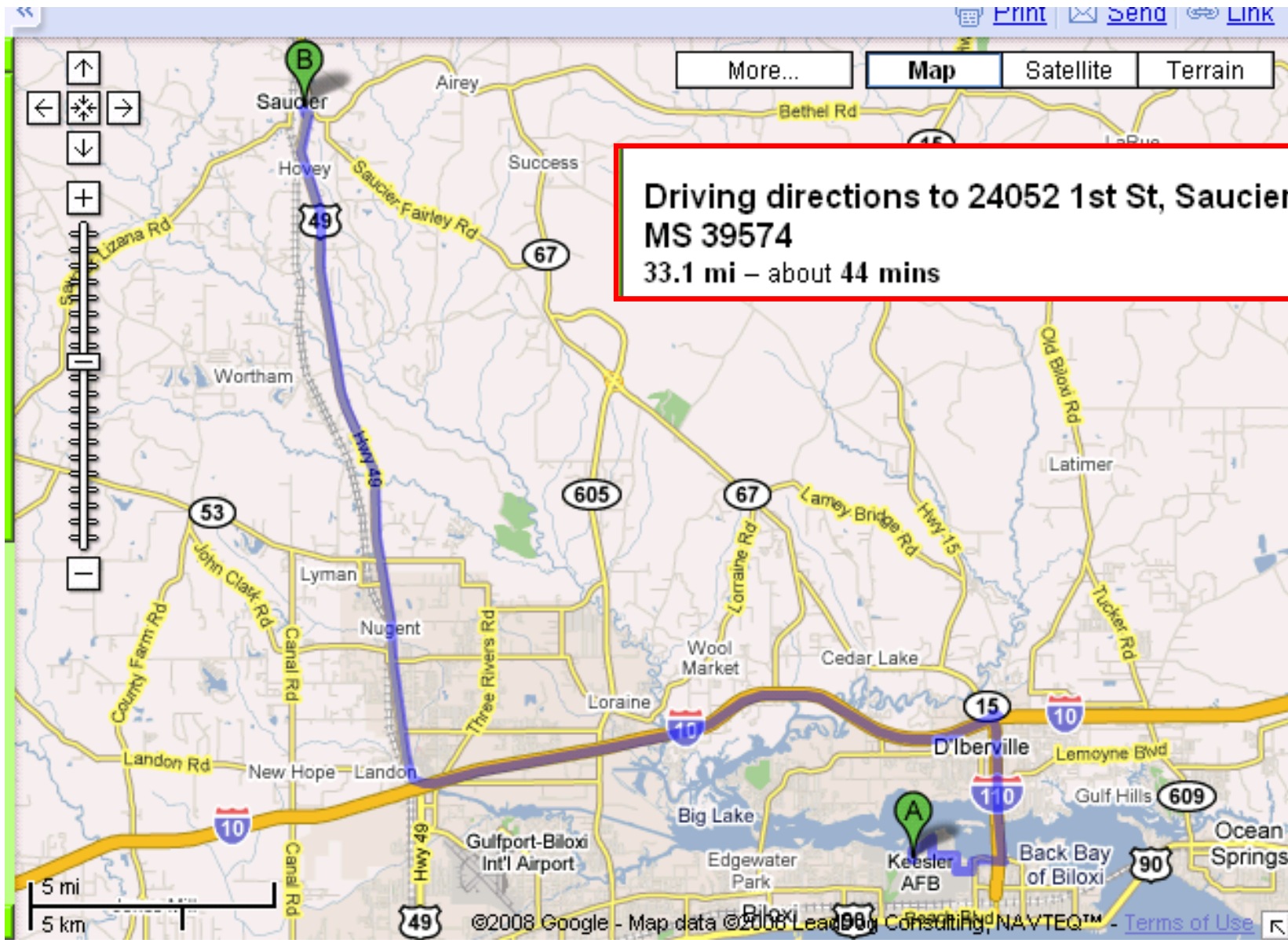
 Keesler AFB

1. Head **northeast** on **Ploesti Dr** toward **1st St** 1.0 mi
2. Turn **left** at **J St** 0.5 mi
3. **J St** turns **right** and becomes **Kensington Dr** 0.4 mi
4. Turn **left** at **F St** 0.3 mi
5. Turn **left** at **Forrest Ave** 0.2 mi
6. Turn **right** at **Bayview Ave** 0.7 mi
7. Make a **U-turn** at **Caillavet St** 262 ft
8. Slight **right** to merge onto **I-110 N/MS-15 N** toward **I-10** 3.0 mi
9. Take exit **4B** to merge onto **I-10 W** toward **New Orleans** 12.4 mi
10. Take exit **34B** to merge onto **US-49 N** toward **Gulfport-Biloxi Int'l Airport/Hattiesburg/Hospital/Navy Seabee Center** 5.0 mi
11. Turn **left** at **Hwy 53/MS-53** 4.1 mi
12. Turn **right** at **Shaw Rd** 3.4 mi
13. Turn **left** at **W Wortham Rd** 2.6 mi

 W Wortham Rd



# Saucier Elementary







# Saucier Elementary



Keesler AFB

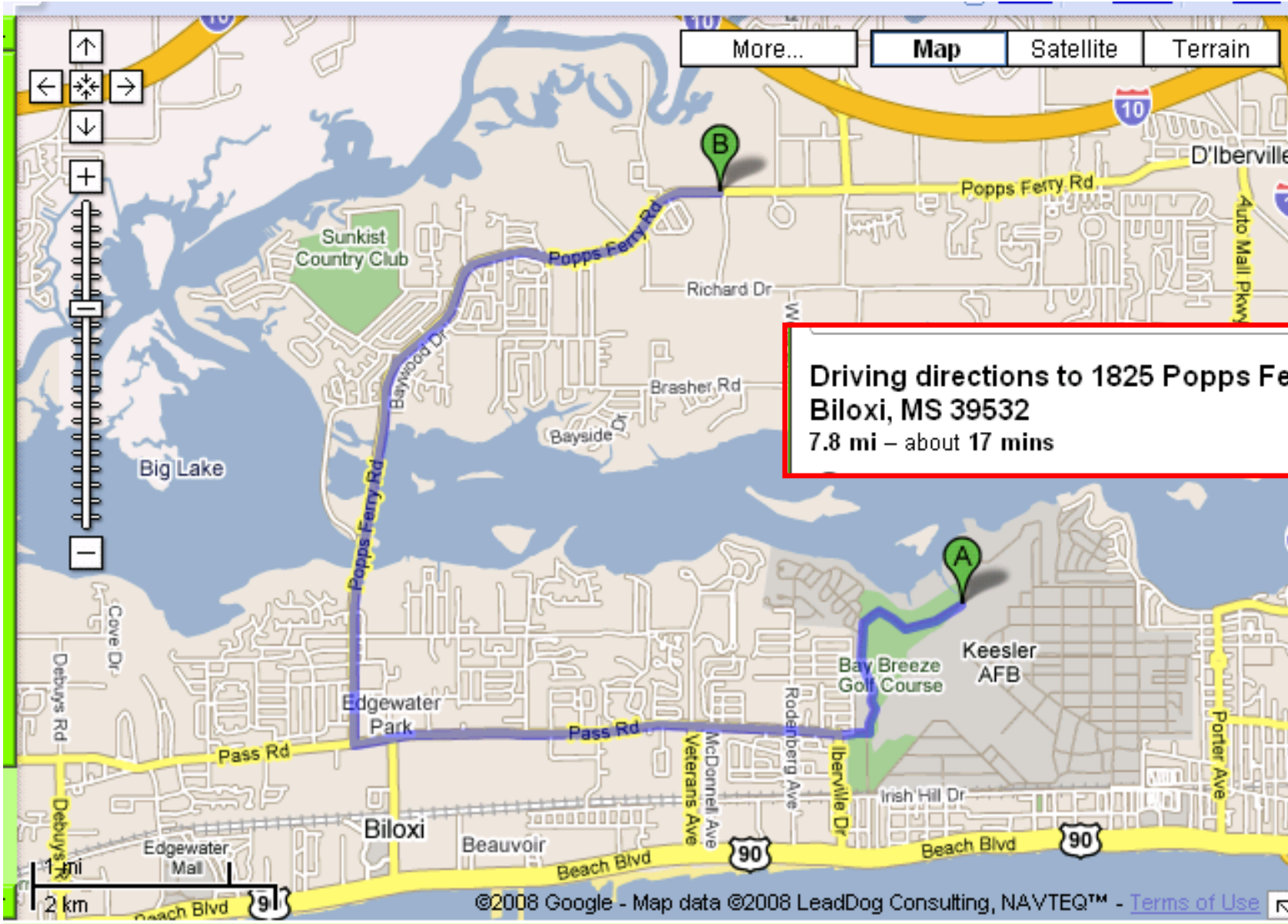
1. Head **northeast** on **Ploesti Dr** toward **1st St** 1.0 mi
2. Turn **left** at **J St** 0.5 mi
3. **J St** turns **right** and becomes **Kensington Dr** 0.4 mi
4. Turn **left** at **F St** 0.3 mi
5. Turn **left** at **Forrest Ave** 0.2 mi
6. Turn **right** at **Bayview Ave** 0.7 mi
7. Make a **U-turn** at **Caillavet St** 262 ft
8. Slight **right** to merge onto **I-110 N/MS-15 N** toward **I-10** 3.0 mi
9. Take exit **4B** to merge onto **I-10 W** toward **New Orleans** 12.4 mi
10. Take exit **34B** to merge onto **US-49 N** toward **Gulfport-Biloxi Int'l Airport/Hattiesburg/Hospital/Navy Seabee Center** 14.4 mi
11. Turn **left** at **MS-67** 59 ft
12. Continue on **Angel Rd** 482 ft
13. Turn **right** at **1st St** 0.1 mi



Saucier Elementary School



# North Bay Elementary





# North Bay Elementary



## Driving directions to 1825 Popp's Ferry Rd, Biloxi, MS 39532

7.8 mi – about 17 mins

 Keesler AFB

1. Head **southwest** on **Ploesti Dr** toward **Patton Ave** 1.2 mi
2. Turn **right** at **Old Pass Rd** 384 ft
3. Continue on **Pass Rd** 2.6 mi
4. Turn **right** at **Popp's Ferry Rd** 4.0 mi

 **North Bay Elementary School**  
1825 Popp's Ferry Rd, Biloxi, MS 39532

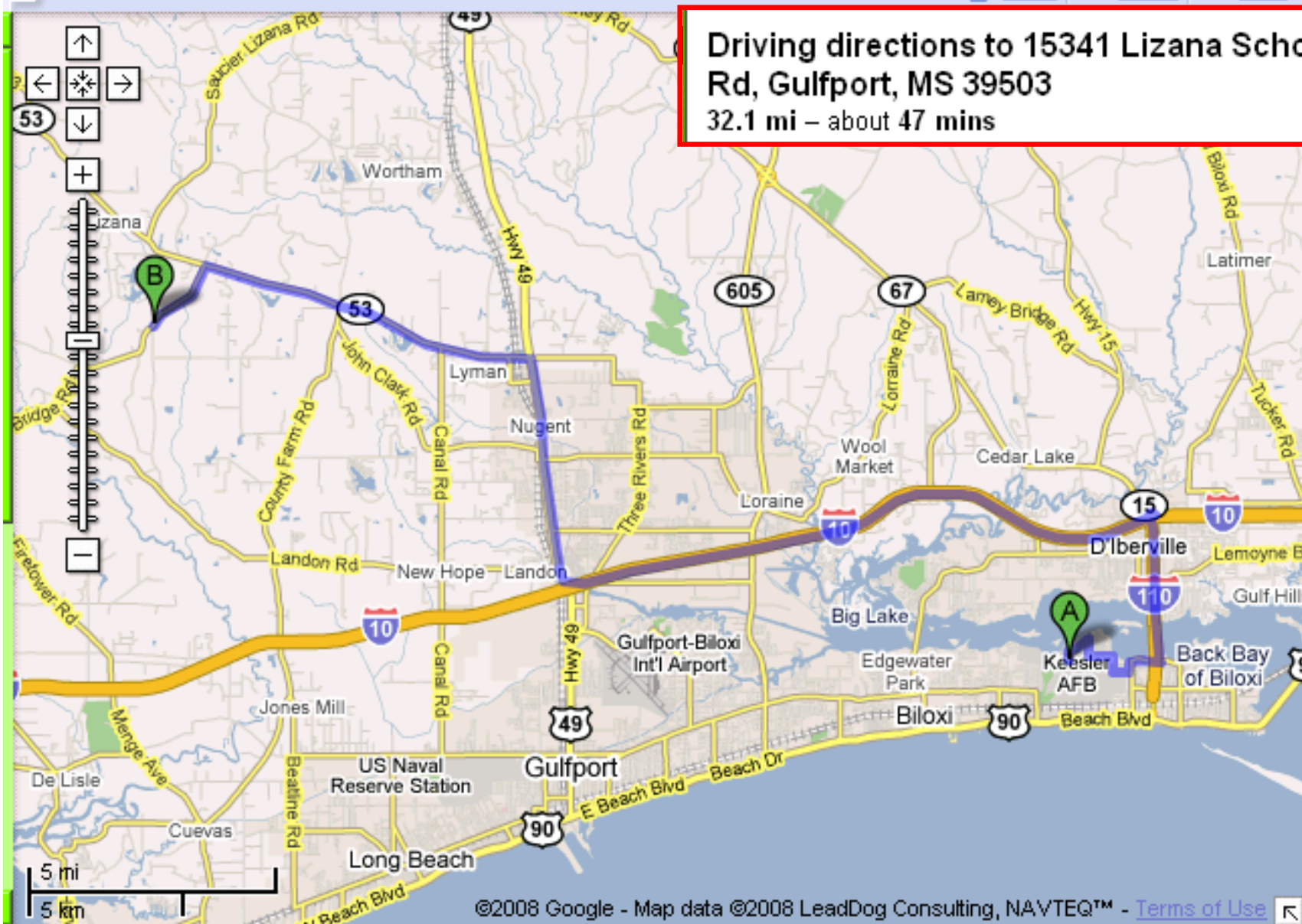


# Lizana Elementary School



**AETC**

**Driving directions to 15341 Lizana School Rd, Gulfport, MS 39503**  
32.1 mi – about 47 mins





# Lizana Elementary School



[Get Directions](#) [My Maps](#)



1. Head **northeast** on **Ploesti Dr** toward **1st St** 1.0 mi
2. Turn **left** at **J St** 0.5 mi
3. **J St** turns **right** and becomes **Kensington Dr** 0.4 mi
4. Turn **left** at **F St** 0.3 mi
5. Turn **left** at **Forrest Ave** 0.2 mi
6. Turn **right** at **Bayview Ave** 0.7 mi
7. Make a **U-turn** at **Caillavet St** 262 ft
8. Slight **right** to merge onto **I-110 N/MS-15 N** toward **I-10** 3.0 mi
9. Take exit **4B** to merge onto **I-10 W** toward **New Orleans** 12.4 mi
10. Take exit **34B** to merge onto **US-49 N** toward **Gulfport-Biloxi Int'l Airport/Hattiesburg/Hospital/Navy Seabee Center** 5.0 mi
11. Turn **left** at **Hwy 53/MS-53** 6.9 mi
12. Turn **left** at **Cable Bridge Rd** 1.7 mi
13. Sharp **right** at **Lizana School Rd** 167 ft



**Lizana Elementary School**  
15341 Lizana School Rd. Gulfport, MS 39503



# Harrison Central High School




**AETC**





# Harrison Central High School



maps  Find businesses, addresses and places of interest

[Get Directions](#) [My Maps](#)

**A** Keesler AFB

1. Head **northeast** on **Ploesti Dr** toward **1st St** 1.0 mi
2. Turn **left** at **J St** 0.5 mi
3. **J St** turns **right** and becomes **Kensington Dr** 0.4 mi
4. Turn **left** at **F St** 0.3 mi
5. Turn **left** at **Forrest Ave** 0.2 mi
6. Turn **right** at **Bayview Ave** 0.7 mi
7. Make a **U-turn** at **Caillavet St** 262 ft
8. Slight **right** to merge onto **I-110 N/MS-15 N** toward **I-10** 3.0 mi
9. Take exit **4B** to merge onto **I-10 W** toward **New Orleans** 12.4 mi
10. Take exit **34B** to merge onto **US-49 N** toward **Gulfport-Biloxi Int'l Airport/Hattiesburg/Hospital/Navy Seabee Center** 6.2 mi
11. Turn **right** at **School Rd** 0.4 mi

**B** **Harrison Central High School**  
15600 School Rd, Gulfport, MS 39503



# Central Elementary School



Driving directions to 1043 Pass Rd, Gulfport, MS 39501  
9.5 mi – about 22 mins







# Central Elementary School



**Get Directions** [My Maps](#)

**A**

**B**

[Add Destination](#) - [Show options](#)

By car

## Driving directions to 1043 Pass Rd, Gulfport, MS 39501

9.5 mi – about 22 mins

**A** Keesler AFB

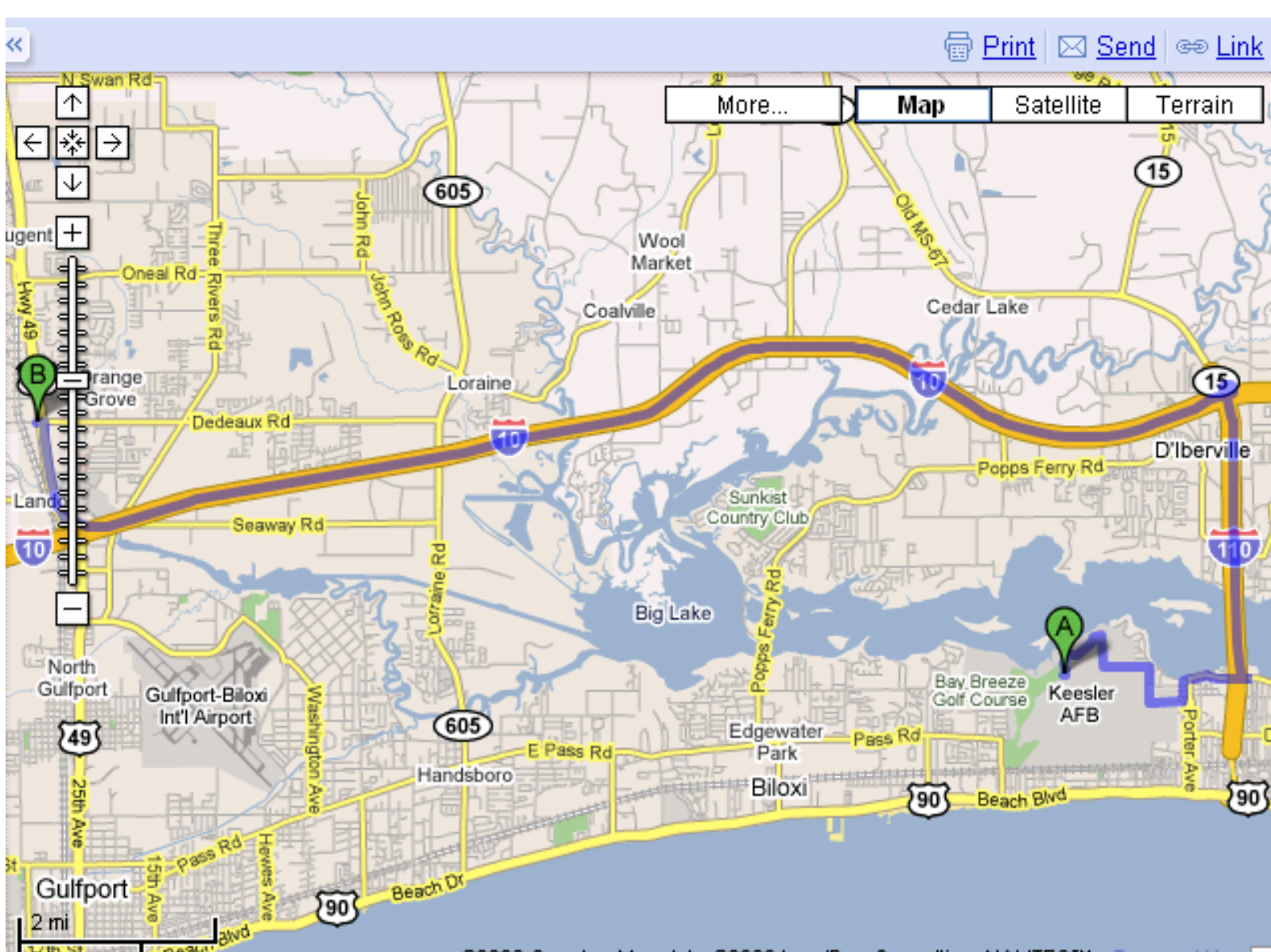
1. Head **southwest** on **Ploesti Dr** toward **Patton Ave** 1.2 mi
2. Turn **right** at **Old Pass Rd** 384 ft
3. Continue on **Pass Rd** 8.3 mi

**B** **Central Elementary School**  
1043 Pass Rd, Gulfport, MS 39501

These directions are for planning purposes only. You may find that



# Harrison Central Elementary School





# Harrison Central Elementary School



[Get Directions](#) [My Maps](#)

**A** Keesler AFB

1. Head **northeast** on **Ploesti Dr** toward **1st St** 1.0 mi
2. Turn **left** at **J St** 0.5 mi
3. **J St** turns **right** and becomes **Kensington Dr** 0.4 mi
4. Turn **left** at **F St** 0.3 mi
5. Turn **left** at **Forrest Ave** 0.2 mi
6. Turn **right** at **Bayview Ave** 0.7 mi
7. Make a **U-turn** at **Caillavet St** 262 ft
8. Slight **right** to merge onto **I-110 N/MS-15 N** toward **I-10** 3.0 mi
9. Take exit **4B** to merge onto **I-10 W** toward **New Orleans** 12.4 mi
10. Take exit **34B** to merge onto **US-49 N** toward **Gulfport-Biloxi Int'l Airport/Hattiesburg/Hospital/Navy Seabee Center** 1.5 mi
11. Turn **left** at **Dedeaux Rd** 361 ft

**B** **Harrison Central Elementary School**  
15451 Dedeaux Rd, Gulfport, MS 39503



# Questions



**AETC**

*"Rebuild the Base...Renew the Community...Reload the Air Force*



## 81st Civil Engineer Readiness and Emergency Management Flight



COMM - 377-2655

EMAIL – [81CESReadiness@keesler.af.mil](mailto:81CESReadiness@keesler.af.mil)

Community of Practice - <https://afkm.wpafb.af.mil/kem>