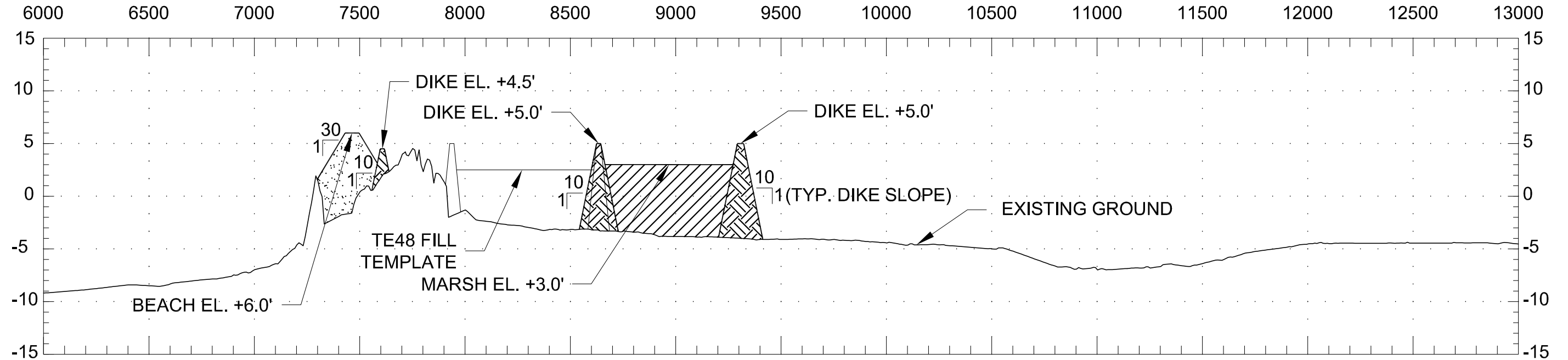
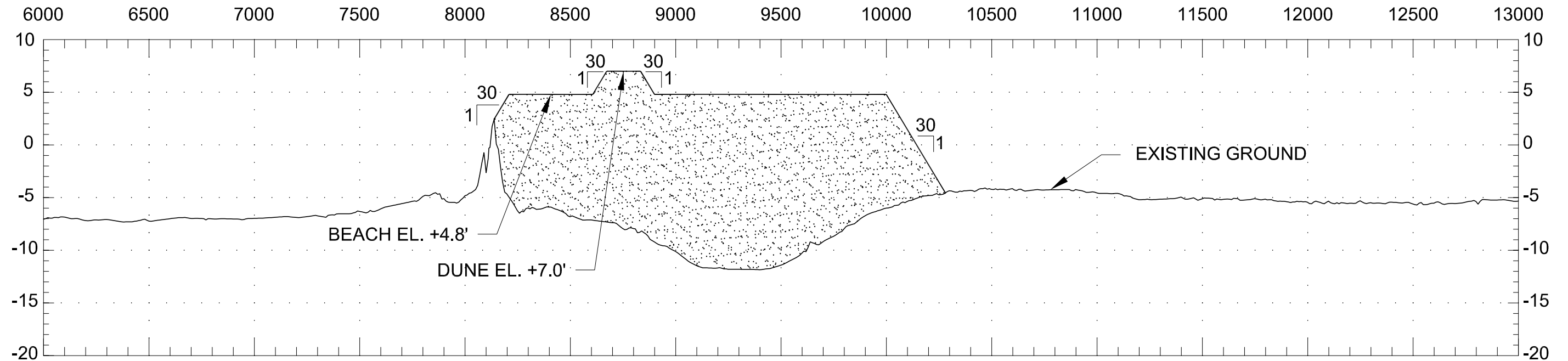


# DRAFT

## LINE RI-11






## LINE RI-13



**NOTES:**

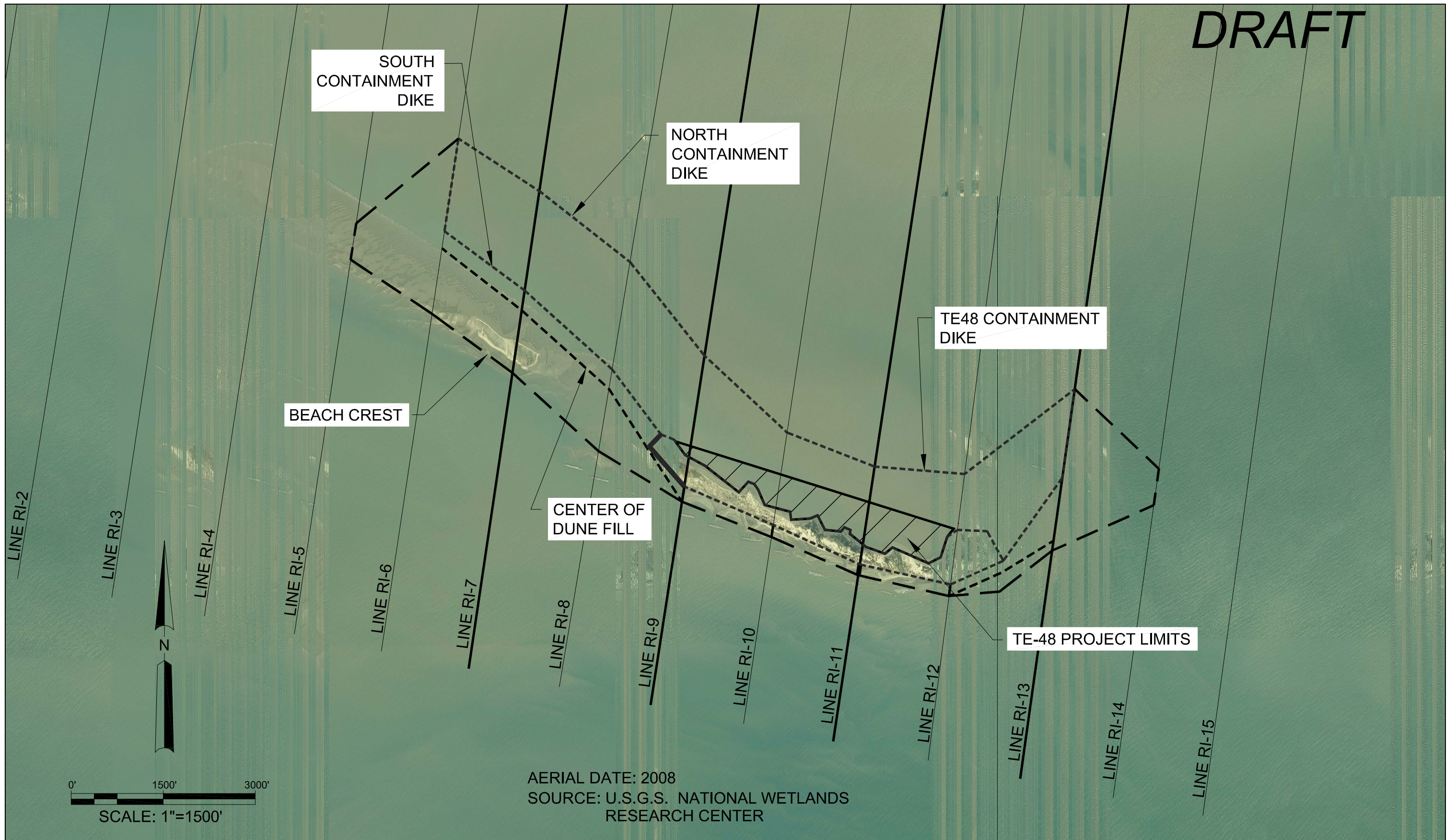
1. SECTIONS ARE VIEWED AS LOOKING WEST.
2. ELEVATIONS SHOWN HEREIN ARE IN FEET BASED ON NAVD88 (GEOID 03/05).
3. SURVEY DATA FROM BICM 2006.

-  BEACH / DUNE FILL
-  MARSH FILL
-  CONTAINMENT DIKE

**SCALE:**  
 HORIZONTAL: 1" = 500'  
 VERTICAL: 1" = 10'

		 QUALITY BY DESIGN P.O. BOX 1751 BATON ROUGE, LA. 70821 PHONE (225) 769-3400 FAX (225) 769-3596		 COASTAL ENGINEERING CONSULTANTS INC. PH: (239) 643-2324 FAX: (239) 643-1143 3106 SOUTH HORSESHOE DRIVE NAPLES, FLORIDA 34104		OFFICE OF COASTAL PROTECTION & RESTORATION <b>ENGINEERING BRANCH</b> 450 LAUREL STREET BATON ROUGE, LOUISIANA 70801		TERREBONNE BASIN BARRIER SHORELINE RESTORATION		RACON ISLAND CONCEPTUAL PLAN PLAN D	
								FEDERAL PROJECT NUMBER: LCA-TBBSR		APPROVED BY: JOSEPH LEBLANC	
REV.	DATE	DESCRIPTION	BY			DRAWN BY: SAMANTHA OGLETREE		DESIGNED BY: MICHAEL POFF, P.E.		SHEET 3 OF 3	

**DRAFT**



REV.	DATE	DESCRIPTION	BY

**SJB GROUP, LLC**  
 QUALITY BY DESIGN  
 P.O. BOX 1751 BATON ROUGE, LA. 70821 PHONE (225) 769-3400 FAX (225) 769-3596

**COASTAL ENGINEERING CONSULTANTS INC.**  
 PH: (239) 643-2324 FAX: (239) 643-1143  
 3106 SOUTH HORSESHOE DRIVE NAPLES, FLORIDA 34104

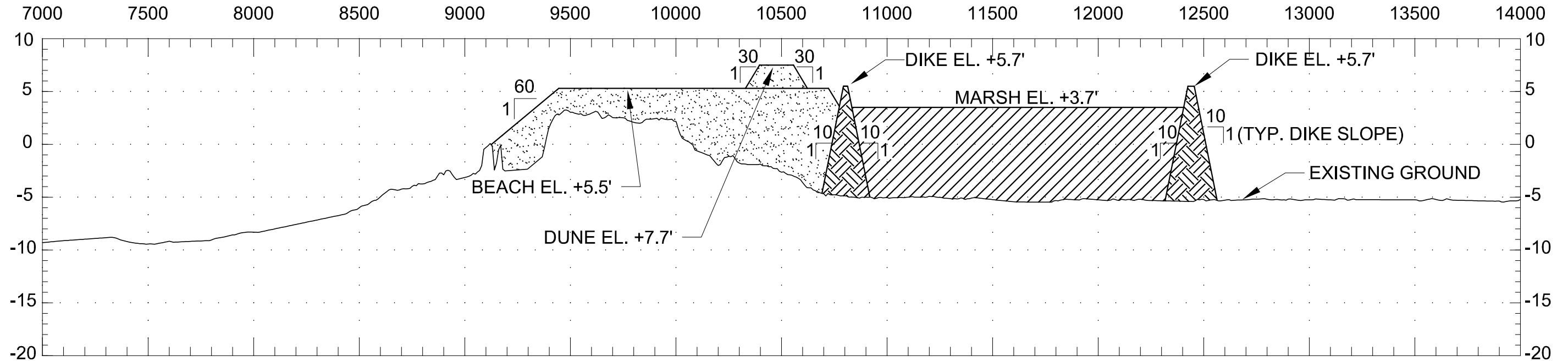
OFFICE OF COASTAL PROTECTION & RESTORATION  
**ENGINEERING BRANCH**  
 450 LAUREL STREET  
 BATON ROUGE, LOUISIANA 70801  
 DRAWN BY: KEVIN ZWERNEMAN DESIGNED BY: MICHAEL POFF, P.E.

TERREBONNE BASIN  
 BARRIER SHORELINE RESTORATION  
 STATE PROJECT NUMBER: LCA-TBBSR  
 FEDERAL PROJECT NUMBER: LCA-TBBSR  
 APPROVED BY: JOSEPH LEBLANC

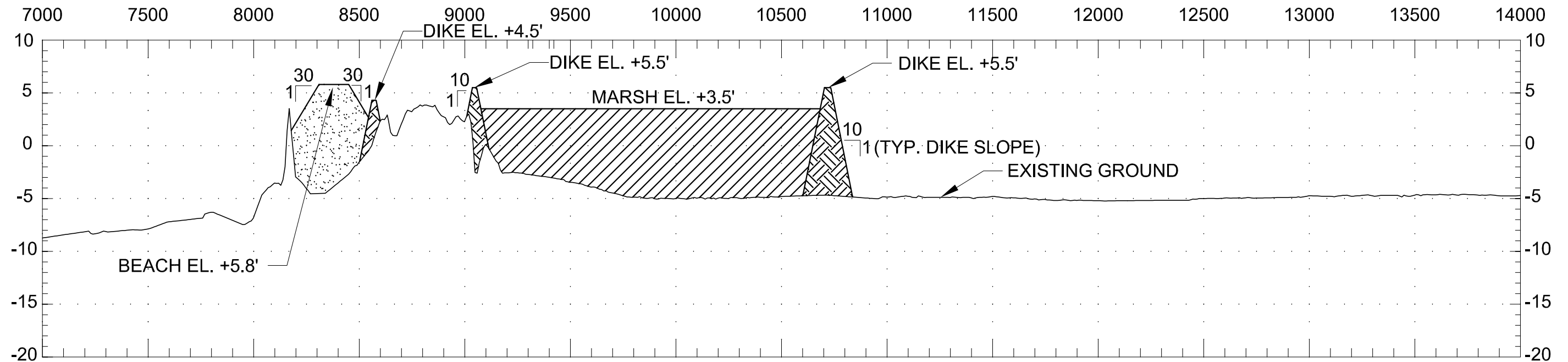
RACoon ISLAND  
 CONCEPTUAL PLAN  
 PLAN E  
 DATE: FEBRUARY 8, 2010  
 SHEET 1 OF 3

# DRAFT

## LINE RI-7


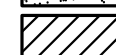



## LINE RI-9



### NOTES:

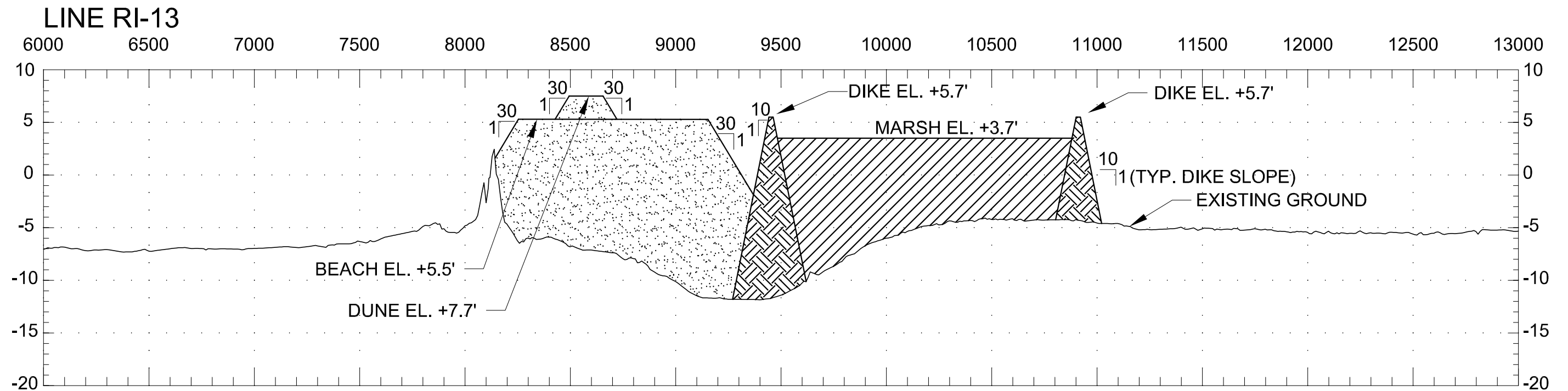
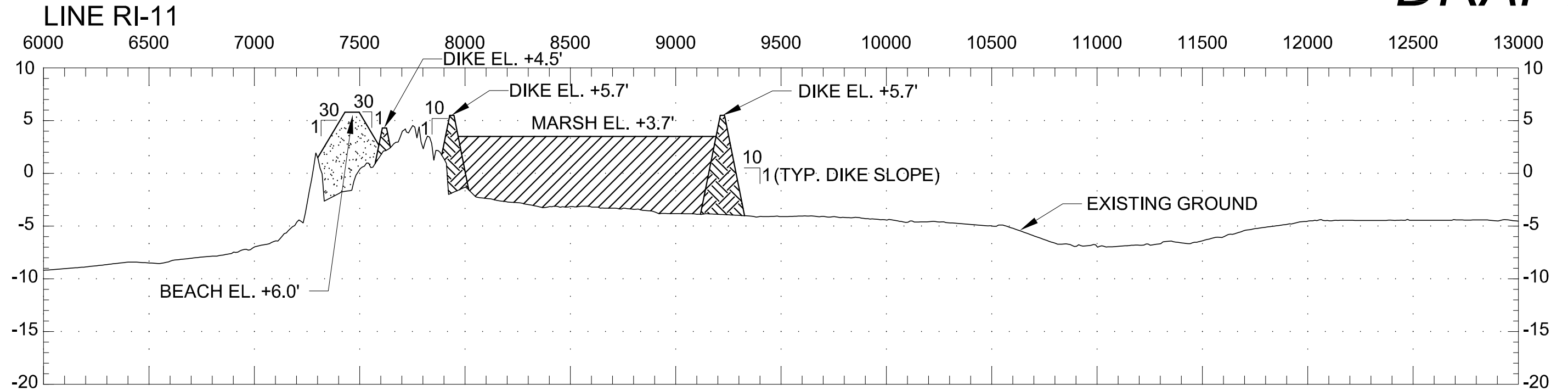
1. SECTIONS ARE VIEWED AS LOOKING WEST.
2. ELEVATIONS SHOWN HEREIN ARE IN FEET BASED ON NAVD88 (GEOID 03/05).
3. SURVEY DATA FROM BICM 2006.

-  BEACH / DUNE FILL
-  MARSH FILL
-  CONTAINMENT DIKE

SCALE:  
 HORIZONTAL: 1" = 500'  
 VERTICAL: 1" = 10'




		 QUALITY BY DESIGN P.O. BOX 1751 BATON ROUGE, LA. 70821 PHONE (225) 769-3400 FAX (225) 769-3596		 COASTAL ENGINEERING CONSULTANTS INC. PH: (239) 643-2324 FAX: (239) 643-1143 3106 SOUTH HORSESHOE DRIVE NAPLES, FLORIDA 34104		OFFICE OF COASTAL PROTECTION & RESTORATION <b>ENGINEERING BRANCH</b> 450 LAUREL STREET BATON ROUGE, LOUISIANA 70801		TERREBONNE BASIN BARRIER SHORELINE RESTORATION		RACON ISLAND CONCEPTUAL PLAN PLAN E	
								FEDERAL PROJECT NUMBER: LCA-TBBSR		SHEET 2 OF 3	
REV.	DATE	DESCRIPTION	BY			DRAWN BY: SAMANTHA OGLETREE	DESIGNED BY: MICHAEL POFF, P.E.	APPROVED BY: JOSEPH LEBLANC			

# DRAFT



**NOTES:**

1. SECTIONS ARE VIEWED AS LOOKING WEST.
2. ELEVATIONS SHOWN HEREIN ARE IN FEET BASED ON NAVD88 (GEOID 03/05).
3. SURVEY DATA FROM BICM 2006.

-  BEACH / DUNE FILL
-  MARSH FILL
-  CONTAINMENT DIKE

**SCALE:**  
 HORIZONTAL: 1" = 500'  
 VERTICAL: 1" = 10'

		 QUALITY BY DESIGN P.O. BOX 1751 BATON ROUGE, LA. 70821 PHONE (225) 769-3400 FAX (225) 769-3596		 COASTAL ENGINEERING CONSULTANTS INC. PH: (239) 643-2324 FAX: (239) 643-1143 3106 SOUTH HORSESHOE DRIVE NAPLES, FLORIDA 34104		OFFICE OF COASTAL PROTECTION & RESTORATION <b>ENGINEERING BRANCH</b> 450 LAUREL STREET BATON ROUGE, LOUISIANA 70801		TERREBONNE BASIN BARRIER SHORELINE RESTORATION		RACON ISLAND CONCEPTUAL PLAN PLAN E	
								STATE PROJECT NUMBER: LCA-TBBSR		FEDERAL PROJECT NUMBER: LCA-TBBSR	
REV.	DATE	DESCRIPTION	BY	DRAWN BY: SAMANTHA OGLETREE		DESIGNED BY: MICHAEL POFF, P.E.		APPROVED BY: JOSEPH LEBLANC		SHEET 3 OF 3	

AERIAL DATE: OCT 2007  
 SOURCE: U.S. DEPT. OF AGRICULTURE



LINE 1

SOUTH  
CONTAINMENT  
DIKE

NORTH  
CONTAINMENT  
DIKE

TE50 CONTAINMENT  
DIKE

CENTER OF  
DUNE FILL

BEACH CREST

TE-50 PROJECT LIMITS

LINE 2

LINE 3

LINE 4

LINE 5

LINE 6

LINE 7

LINE 8

LINE 9

LINE 10

LINE 11

LINE 12

LINE 13

LINE 14

LINE 15

LINE 16

LINE 17

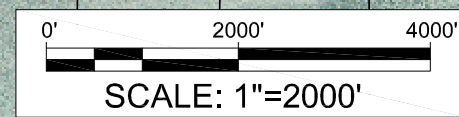
LINE 18

LINE 19

LINE 20

LINE 21

**DRAFT**



REV.	DATE	DESCRIPTION	BY

**SJB GROUP, LLC**  
 QUALITY BY DESIGN

P.O. BOX 1751  
 BATON ROUGE, LA. 70821

PHONE (225) 769-3400  
 FAX (225) 769-3596

**COASTAL ENGINEERING CONSULTANTS INC.**

PH: (239) 643-2324  
 FAX: (239) 643-1143  
 3106 SOUTH HORSESHOE DRIVE  
 NAPLES, FLORIDA 34104

OFFICE OF COASTAL PROTECTION & RESTORATION  
**ENGINEERING BRANCH**  
 450 LAUREL STREET  
 BATON ROUGE, LOUISIANA 70801

DRAWN BY: SAMANTHA OGLETREE      DESIGNED BY: MICHAEL POFF, P.E.

TERREBONNE BASIN  
 BARRIER SHORELINE RESTORATION

STATE PROJECT NUMBER: LCA-TBBSR  
 FEDERAL PROJECT NUMBER: LCA-TBBSR

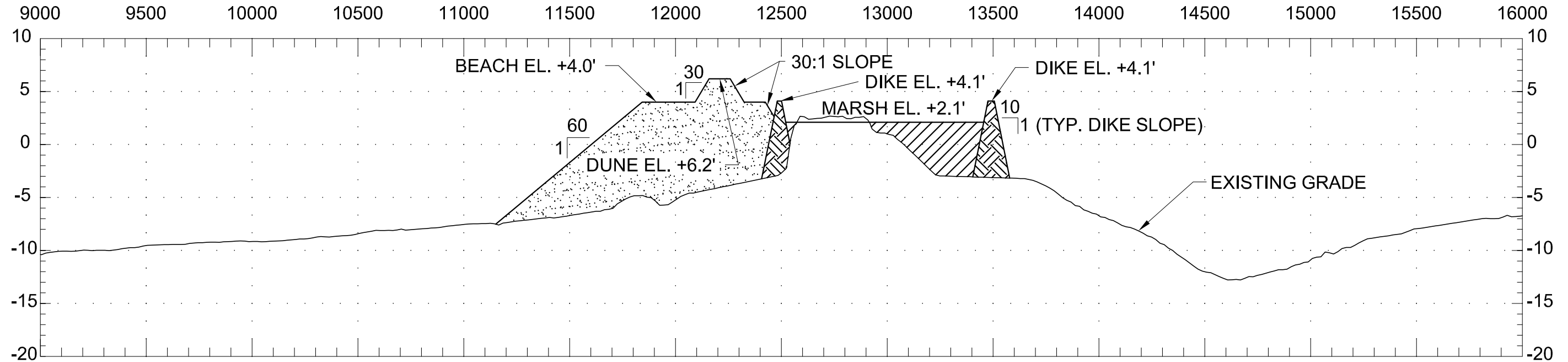
APPROVED BY: JOSEPH LEBLANC

WHISKEY ISLAND  
 PLAN B

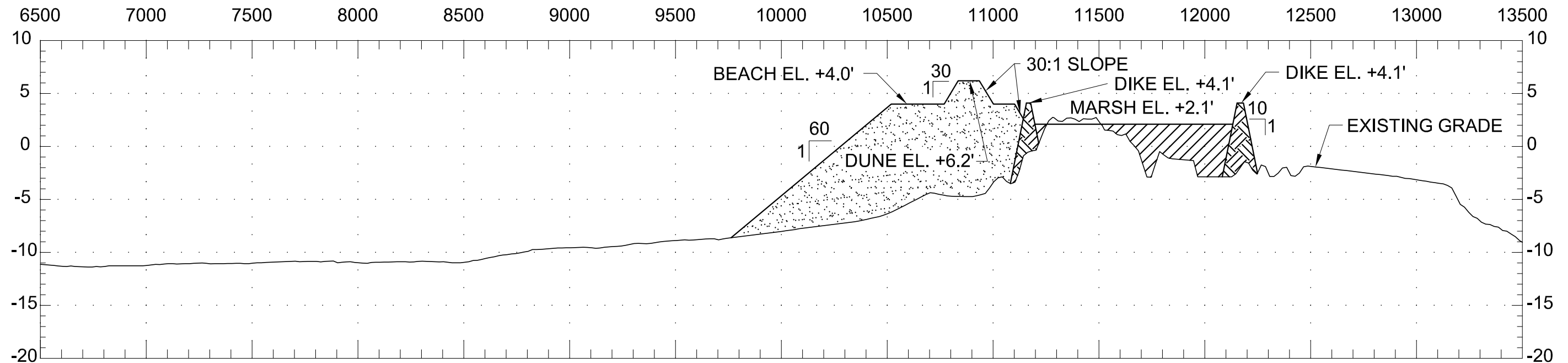
DATE: FEBRUARY 8, 2010  
 SHEET 1 OF 3

# DRAFT

## LINE 7






## LINE 9



### NOTES:

1. SECTIONS ARE VIEWED AS LOOKING WEST.
2. ELEVATIONS SHOWN HEREIN ARE IN FEET BASED ON NAVD88 (GEOID 03/05).
3. SURVEY DATA FROM BICM 2006.

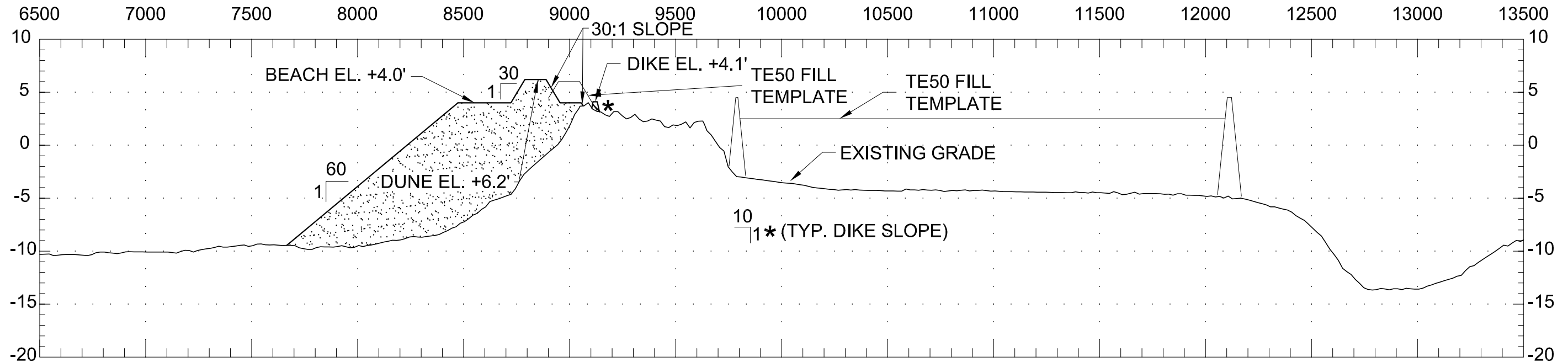
-  BEACH / DUNE FILL
-  MARSH FILL
-  CONTAINMENT DIKE

SCALE:  
HORIZONTAL: 1" = 500'  
VERTICAL: 1" = 10'

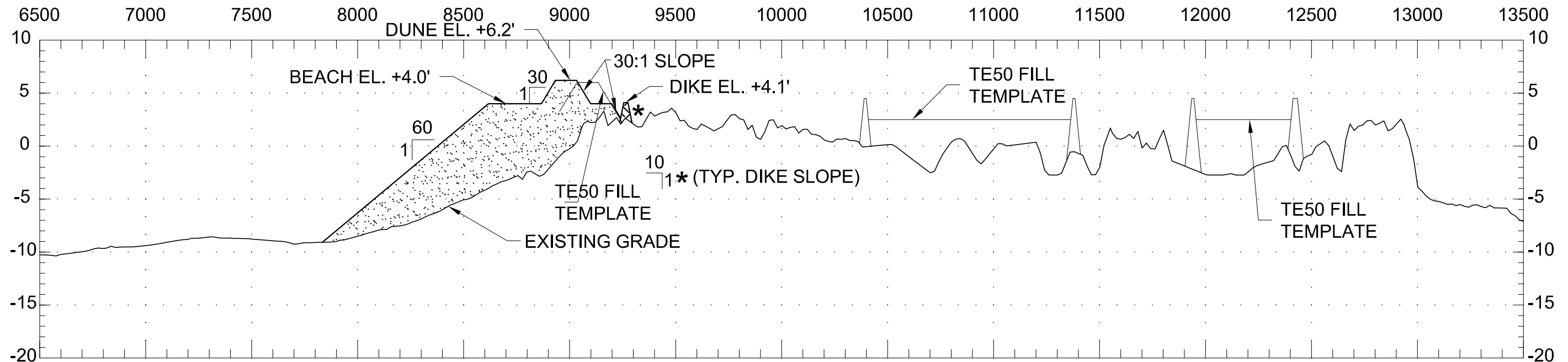
		 P.O. BOX 1751 BATON ROUGE, LA. 70821 PHONE (225) 769-3400 FAX (225) 769-3596		 COASTAL ENGINEERING CONSULTANTS INC. PH: (239) 643-2324 FAX: (239) 643-1143 3106 SOUTH HORSESHOE DRIVE NAPLES, FLORIDA 34104		OFFICE OF COASTAL PROTECTION & RESTORATION <b>ENGINEERING BRANCH</b> 450 LAUREL STREET BATON ROUGE, LOUISIANA 70801		TERREBONNE BASIN BARRIER SHORELINE RESTORATION		WHISKEY ISLAND PLAN B	
								FEDERAL PROJECT NUMBER: LCA-TBBSR		APPROVED BY: JOSEPH LEBLANC	
REV.	DATE	DESCRIPTION	BY			DRAWN BY: SAMANTHA OGLETREE		DESIGNED BY: MICHAEL POFF, P.E.		SHEET 2 OF 3	

# DRAFT

## LINE 12






## LINE 15



### NOTES:

1. SECTIONS ARE VIEWED AS LOOKING WEST.
2. ELEVATIONS SHOWN HEREIN ARE IN FEET BASED ON NAVD88 (GEOID 03/05).
3. SURVEY DATA FROM BICM 2006.

-  BEACH / DUNE FILL
-  MARSH FILL
-  CONTAINMENT DIKE

SCALE:  
HORIZONTAL: 1" = 500'  
VERTICAL: 1" = 10'

		 QUALITY BY DESIGN P.O. BOX 1751 BATON ROUGE, LA. 70821 PHONE (225) 769-3400 FAX (225) 769-3596		 COASTAL ENGINEERING CONSULTANTS INC. PH: (239) 643-2324 FAX: (239) 643-1143 3106 SOUTH HORSESHOE DRIVE NAPLES, FLORIDA 34104		OFFICE OF COASTAL PROTECTION & RESTORATION <b>ENGINEERING BRANCH</b> 450 LAUREL STREET BATON ROUGE, LOUISIANA 70801		TERREBONNE BASIN BARRIER SHORELINE RESTORATION		WHISKEY ISLAND PLAN B	
								FEDERAL PROJECT NUMBER: LCA-TBBSR		APPROVED BY: JOSEPH LEBLANC	
REV. DATE DESCRIPTION BY						DRAWN BY: SAMANTHA OGLETREE		DESIGNED BY: MICHAEL POFF, P.E.		SHEET 3 OF 3	

AERIAL DATE: OCT 2007  
 SOURCE: U.S. DEPT. OF AGRICULTURE



LINE 1

SOUTH  
CONTAINMENT  
DIKE

NORTH  
CONTAINMENT  
DIKE

TE50 CONTAINMENT  
DIKE

CENTER OF  
DUNE FILL

BEACH CREST

TE-50 PROJECT LIMITS

LINE 2

LINE 3

LINE 4

LINE 5

LINE 6

LINE 7

LINE 8

LINE 9

LINE 10

LINE 11

LINE 12

LINE 13

LINE 14

LINE 15

LINE 16

LINE 17

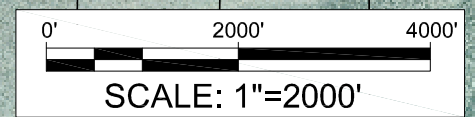
LINE 18

LINE 19

LINE 20

LINE 21

**DRAFT**



REV.	DATE	DESCRIPTION	BY

**SJB GROUP, LLC**  
 QUALITY BY DESIGN

P.O. BOX 1751  
 BATON ROUGE, LA. 70821

PHONE (225) 769-3400  
 FAX (225) 769-3596

**COASTAL ENGINEERING CONSULTANTS INC.**

PH: (239) 643-2324  
 FAX: (239) 643-1143  
 3106 SOUTH HORSESHOE DRIVE  
 NAPLES, FLORIDA 34104

OFFICE OF COASTAL PROTECTION & RESTORATION  
**ENGINEERING BRANCH**  
 450 LAUREL STREET  
 BATON ROUGE, LOUISIANA 70801

DRAWN BY: SAMANTHA OGLETREE      DESIGNED BY: MICHAEL POFF, P.E.

TERREBONNE BASIN  
 BARRIER SHORELINE RESTORATION

STATE PROJECT NUMBER: LCA-TBBSR  
 FEDERAL PROJECT NUMBER: LCA-TBBSR

APPROVED BY: JOSEPH LEBLANC

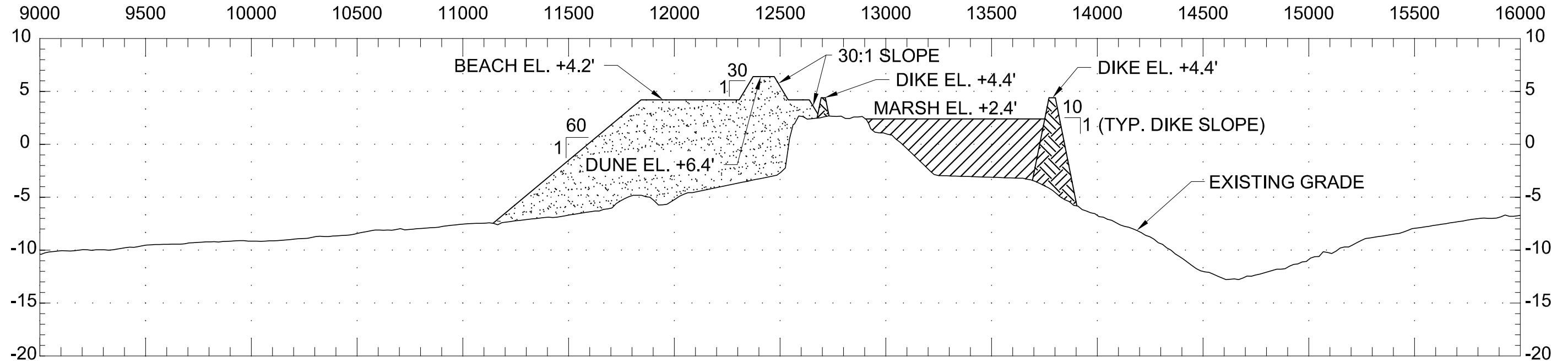
WHISKEY ISLAND  
 PLAN C

DATE: FEBRUARY 8, 2010  
 SHEET 1 OF 3

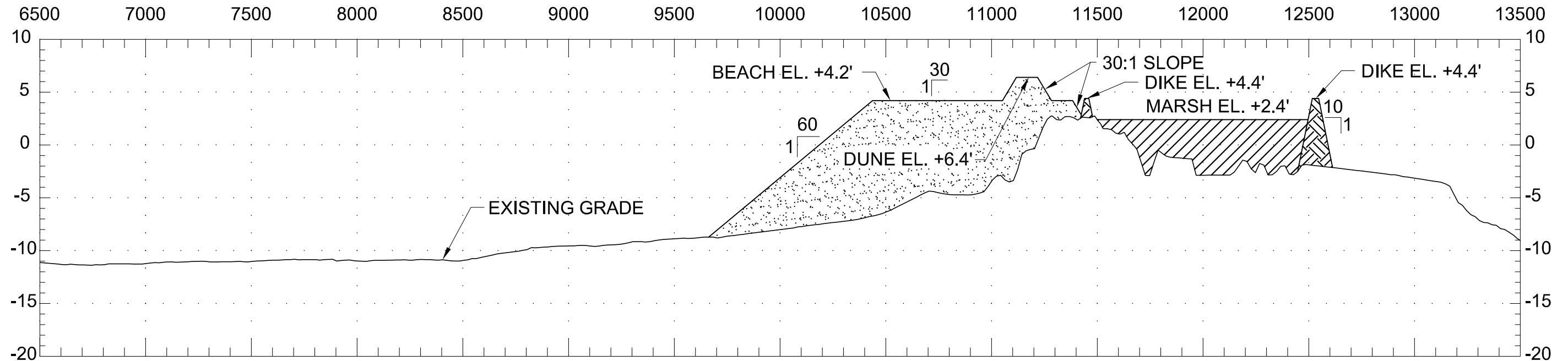


# DRAFT

## LINE 7






## LINE 9



### NOTES:

1. SECTIONS ARE VIEWED AS LOOKING WEST.
2. ELEVATIONS SHOWN HEREIN ARE IN FEET BASED ON NAVD88 (GEOID 03/05).
3. SURVEY DATA FROM BICM 2006.

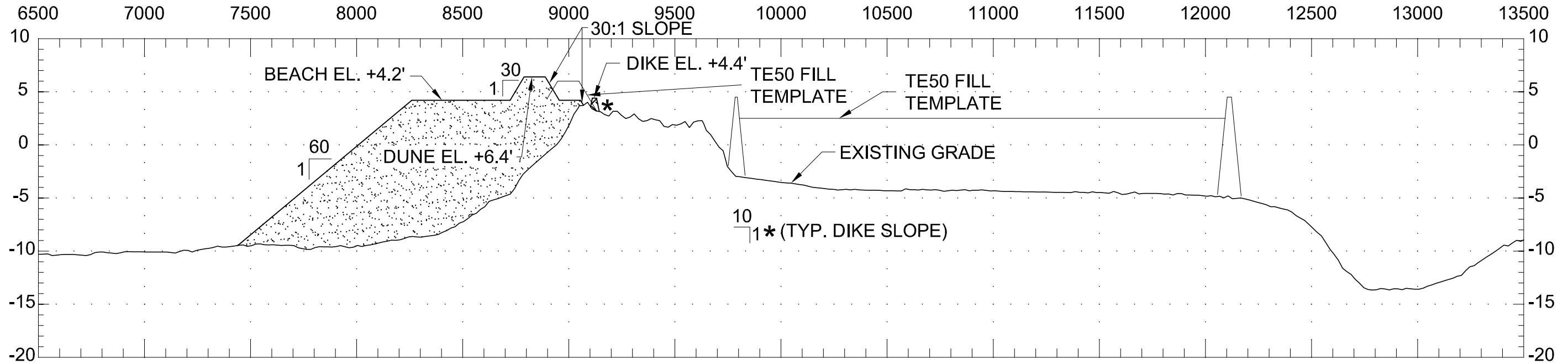
-  BEACH / DUNE FILL
-  MARSH FILL
-  CONTAINMENT DIKE

SCALE:  
 HORIZONTAL: 1" = 500'  
 VERTICAL: 1" = 10'

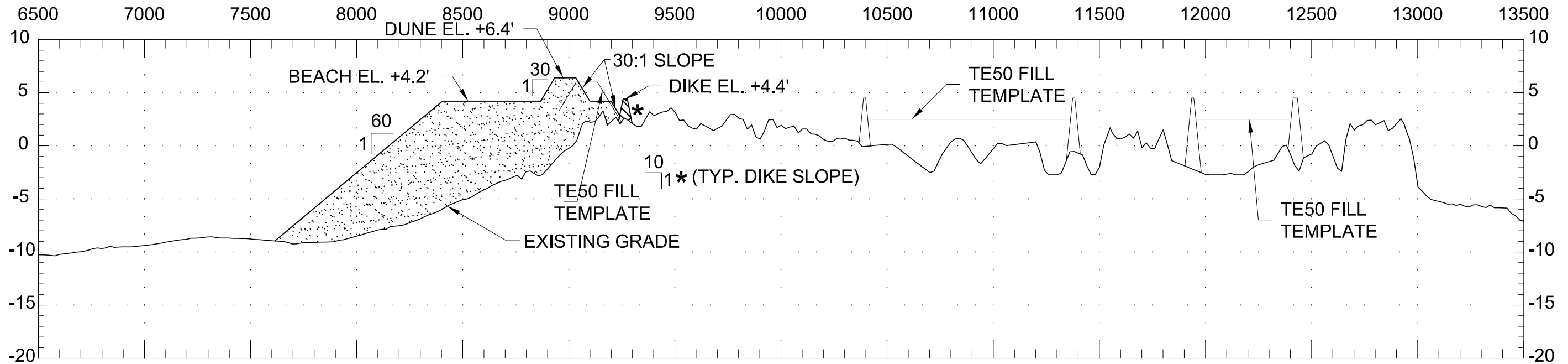
		 P.O. BOX 1751 BATON ROUGE, LA. 70821 PHONE (225) 769-3400 FAX (225) 769-3596		 COASTAL ENGINEERING CONSULTANTS INC. PH: (239) 643-2324 FAX: (239) 643-1143 3106 SOUTH HORSESHOE DRIVE NAPLES, FLORIDA 34104		OFFICE OF COASTAL PROTECTION & RESTORATION <b>ENGINEERING BRANCH</b> 450 LAUREL STREET BATON ROUGE, LOUISIANA 70801		TERREBONNE BASIN BARRIER SHORELINE RESTORATION		WHISKEY ISLAND PLAN C	
								FEDERAL PROJECT NUMBER: LCA-TBBSR		APPROVED BY: JOSEPH LEBLANC	
REV.	DATE	DESCRIPTION	BY			DRAWN BY: SAMANTHA OGLETREE		DESIGNED BY: MICHAEL POFF, P.E.		SHEET 2 OF 3	

# DRAFT

## LINE 12






## LINE 15



### NOTES:

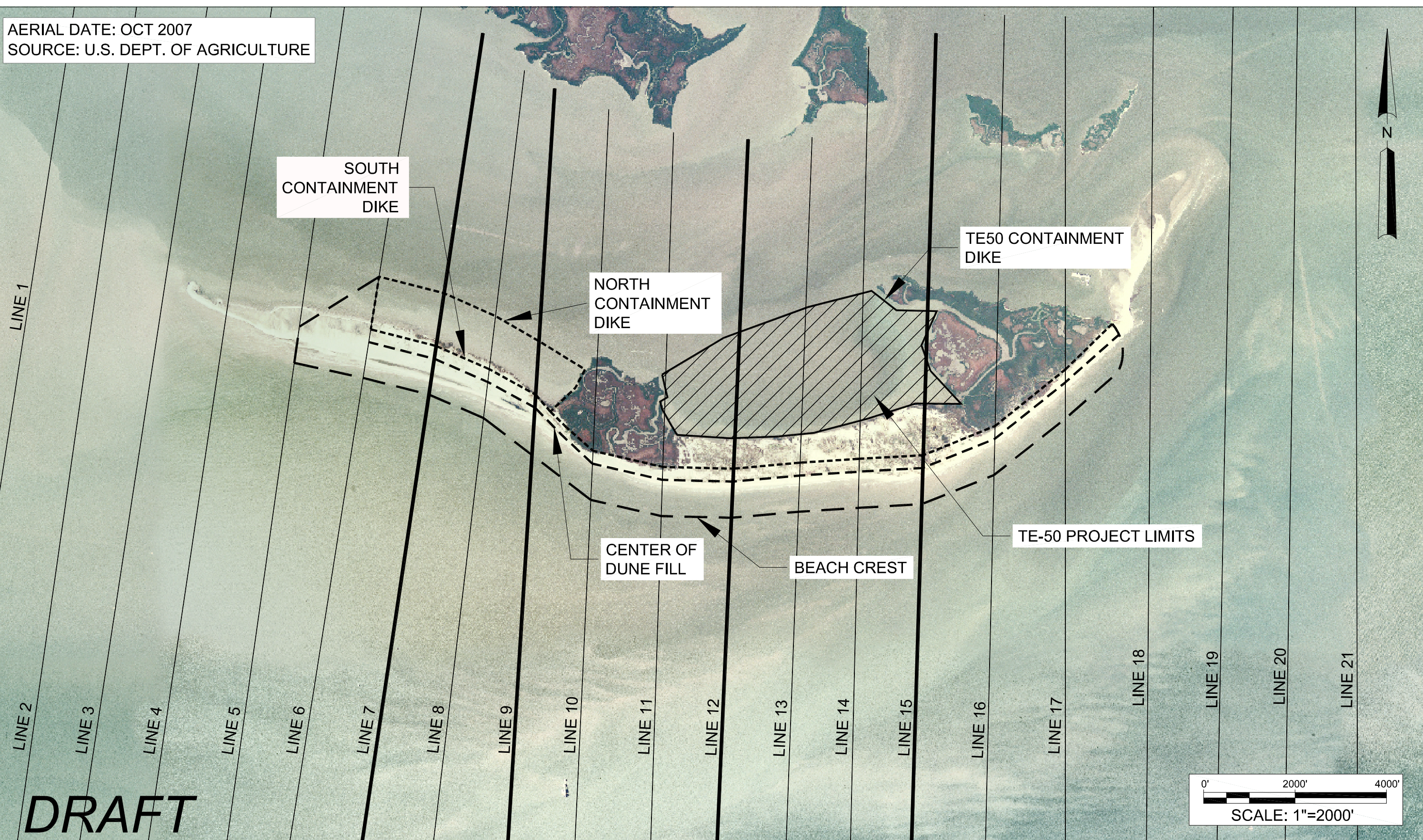
1. SECTIONS ARE VIEWED AS LOOKING WEST.
2. ELEVATIONS SHOWN HEREIN ARE IN FEET BASED ON NAVD88 (GEOID 03/05).
3. SURVEY DATA FROM BICM 2006.

-  BEACH / DUNE FILL
-  MARSH FILL
-  CONTAINMENT DIKE

SCALE:  
HORIZONTAL: 1" = 500'  
VERTICAL: 1" = 10'

		 QUALITY BY DESIGN P.O. BOX 1751 BATON ROUGE, LA. 70821    PHONE (225) 769-3400 FAX (225) 769-3596		 COASTAL ENGINEERING CONSULTANTS INC. PH: (239) 643-2324 FAX: (239) 643-1143 3106 SOUTH HORSESHOE DRIVE NAPLES, FLORIDA 34104		OFFICE OF COASTAL PROTECTION & RESTORATION <b>ENGINEERING BRANCH</b> 450 LAUREL STREET BATON ROUGE, LOUISIANA 70801		TERREBONNE BASIN BARRIER SHORELINE RESTORATION		WHISKEY ISLAND PLAN C	
								FEDERAL PROJECT NUMBER: LCA-TBBSR		APPROVED BY: JOSEPH LEBLANC	
REV.    DATE    DESCRIPTION    BY						DRAWN BY: SAMANTHA OGLETREE		DESIGNED BY: MICHAEL POFF, P.E.		SHEET 3 OF 3	

AERIAL DATE: OCT 2007  
 SOURCE: U.S. DEPT. OF AGRICULTURE



**DRAFT**

REV.	DATE	DESCRIPTION	BY

**SJB GROUP, LLC**  
 QUALITY BY DESIGN  
 P.O. BOX 1751  
 BATON ROUGE, LA. 70821  
 PHONE (225) 769-3400  
 FAX (225) 769-3596

**COASTAL ENGINEERING CONSULTANTS INC.**  
 PH: (239) 643-2324  
 FAX: (239) 643-1143  
 3106 SOUTH HORSESHOE DRIVE  
 NAPLES, FLORIDA 34104

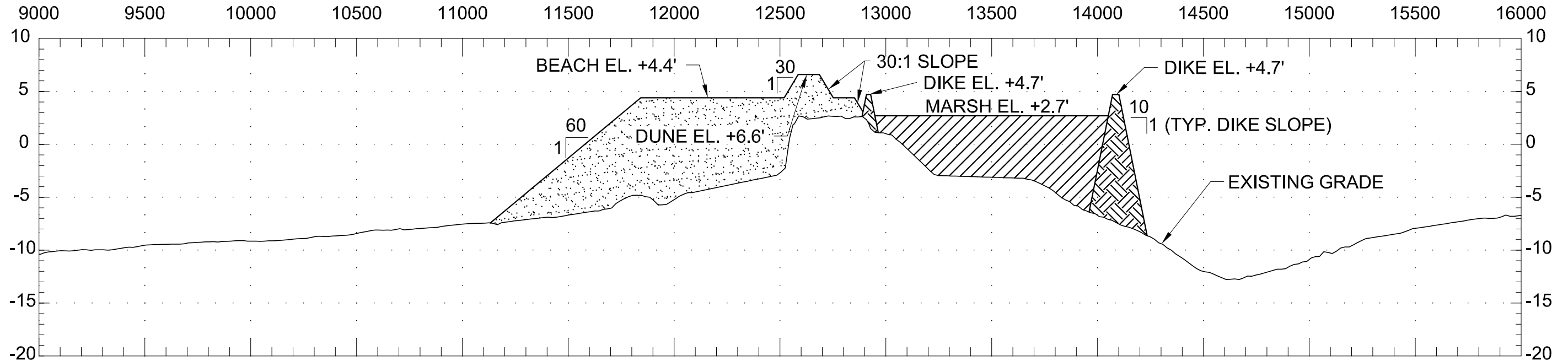
OFFICE OF COASTAL PROTECTION & RESTORATION  
**ENGINEERING BRANCH**  
 450 LAUREL STREET  
 BATON ROUGE, LOUISIANA 70801  
 DRAWN BY: SAMANTHA OGLETREE  
 DESIGNED BY: MICHAEL POFF, P.E.

TERREBONNE BASIN  
 BARRIER SHORELINE RESTORATION  
 STATE PROJECT NUMBER: LCA-TBBSR  
 FEDERAL PROJECT NUMBER: LCA-TBBSR  
 APPROVED BY: JOSEPH LEBLANC

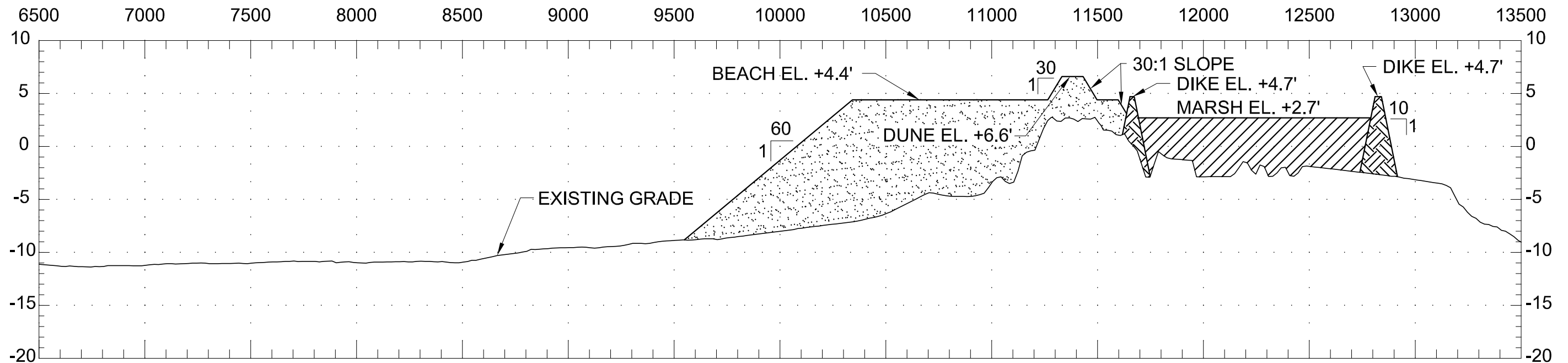
WHISKEY ISLAND  
 PLAN D  
 DATE: FEBRUARY 8, 2010  
 SHEET 1 OF 3

# DRAFT

## LINE 7






## LINE 9



### NOTES:

1. SECTIONS ARE VIEWED AS LOOKING WEST.
2. ELEVATIONS SHOWN HEREIN ARE IN FEET BASED ON NAVD88 (GEOID 03/05).
3. SURVEY DATA FROM BICM 2006.

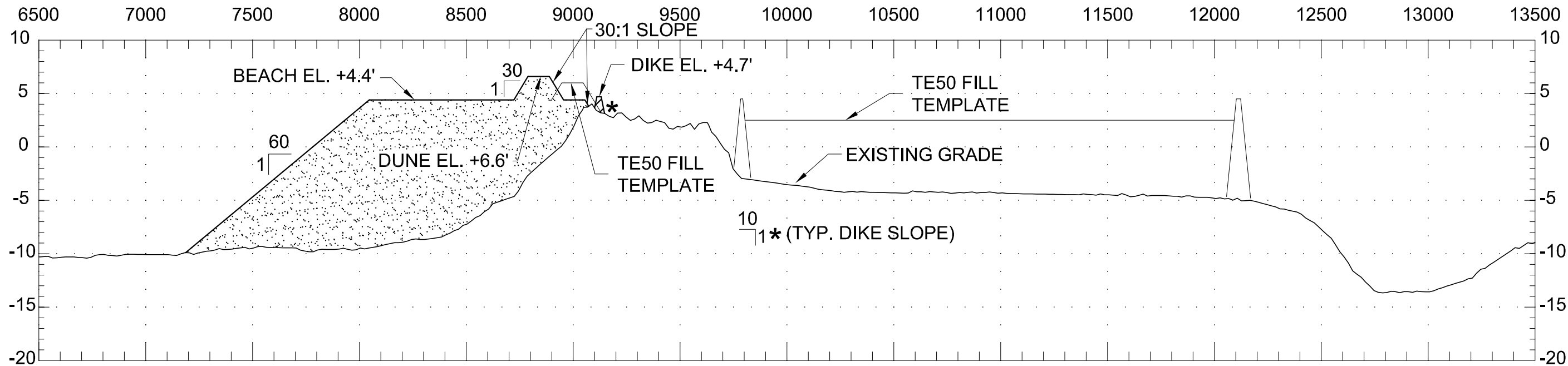
-  BEACH / DUNE FILL
-  MARSH FILL
-  CONTAINMENT DIKE

SCALE:  
 HORIZONTAL: 1" = 500'  
 VERTICAL: 1" = 10'

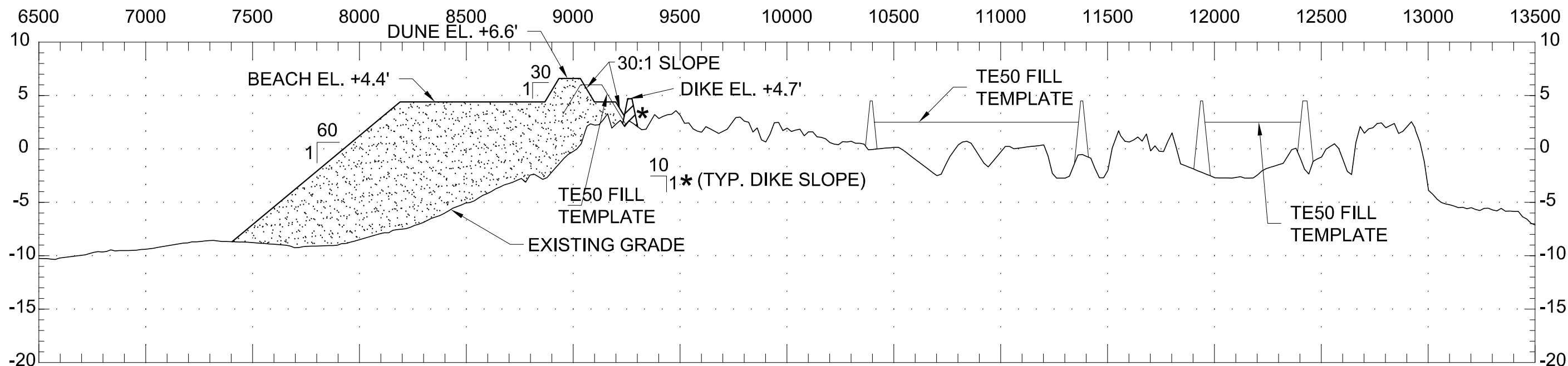
		 QUALITY BY DESIGN P.O. BOX 1751 BATON ROUGE, LA. 70821 PHONE (225) 769-3400 FAX (225) 769-3596		 COASTAL ENGINEERING CONSULTANTS INC. PH: (239) 643-2324 FAX: (239) 643-1143 3106 SOUTH HORSESHOE DRIVE NAPLES, FLORIDA 34104		OFFICE OF COASTAL PROTECTION & RESTORATION <b>ENGINEERING BRANCH</b> 450 LAUREL STREET BATON ROUGE, LOUISIANA 70801		TERREBONNE BASIN BARRIER SHORELINE RESTORATION		WHISKEY ISLAND PLAN D	
								FEDERAL PROJECT NUMBER: LCA-TBBSR		APPROVED BY: JOSEPH LEBLANC	
REV.	DATE	DESCRIPTION		BY		DRAWN BY: SAMANTHA OGLETREE		DESIGNED BY: MICHAEL POFF, P.E.		SHEET 2 OF 3	

# DRAFT

## LINE 12






## LINE 15



**NOTES:**

1. SECTIONS ARE VIEWED AS LOOKING WEST.
2. ELEVATIONS SHOWN HEREIN ARE IN FEET BASED ON NAVD88 (GEOID 03/05).
3. SURVEY DATA FROM BICM 2006.

-  BEACH / DUNE FILL
-  MARSH FILL
-  CONTAINMENT DIKE

**SCALE:**  
 HORIZONTAL: 1" = 500'  
 VERTICAL: 1" = 10'

REV.	DATE	DESCRIPTION	BY

**SJB GROUP, LLC**  
 QUALITY BY DESIGN

P.O. BOX 1751  
 BATON ROUGE, LA. 70821  
 PHONE (225) 769-3400  
 FAX (225) 769-3596

**COASTAL ENGINEERING CONSULTANTS INC.**  
 PH: (239) 643-2324  
 FAX: (239) 643-1143  
 3106 SOUTH HORSESHOE DRIVE  
 NAPLES, FLORIDA 34104

OFFICE OF COASTAL PROTECTION & RESTORATION  
**ENGINEERING BRANCH**

450 LAUREL STREET  
 BATON ROUGE, LOUISIANA 70801

DRAWN BY: SAMANTHA OGLETREE

DESIGNED BY: MICHAEL POFF, P.E.

TERREBONNE BASIN  
 BARRIER SHORELINE RESTORATION

STATE PROJECT NUMBER: LCA-TBBSR

FEDERAL PROJECT NUMBER: LCA-TBBSR

APPROVED BY: JOSEPH LEBLANC

WHISKEY ISLAND  
 PLAN D

DATE: FEBRUARY 8, 2010

SHEET 3 OF 3

AERIAL DATE: OCT 2007  
 SOURCE: U.S. DEPT. OF AGRICULTURE



LINE 1

SOUTH  
CONTAINMENT  
DIKE

NORTH  
CONTAINMENT  
DIKE

TE50 CONTAINMENT  
DIKE

TE-50 PROJECT LIMITS

CENTER OF  
DUNE FILL

BEACH CREST

LINE 2

LINE 3

LINE 4

LINE 5

LINE 6

LINE 7

LINE 8

LINE 9

LINE 10

LINE 11

LINE 12

LINE 13

LINE 14

LINE 15

LINE 16

LINE 17

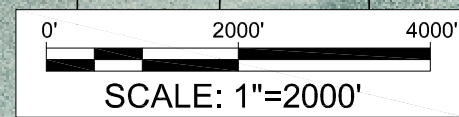
LINE 18

LINE 19

LINE 20

LINE 21

**DRAFT**



REV.	DATE	DESCRIPTION	BY

**SJB GROUP, LLC**  
 QUALITY BY DESIGN

P.O. BOX 1751  
 BATON ROUGE, LA. 70821

PHONE (225) 769-3400  
 FAX (225) 769-3596

**COASTAL ENGINEERING CONSULTANTS INC.**

PH: (239) 643-2324  
 FAX: (239) 643-1143  
 3106 SOUTH HORSESHOE DRIVE  
 NAPLES, FLORIDA 34104

OFFICE OF COASTAL PROTECTION & RESTORATION  
**ENGINEERING BRANCH**  
 450 LAUREL STREET  
 BATON ROUGE, LOUISIANA 70801

DRAWN BY: SAMANTHA OGLETREE      DESIGNED BY: MICHAEL POFF, P.E.

TERREBONNE BASIN  
 BARRIER SHORELINE RESTORATION

STATE PROJECT NUMBER: LCA-TBBSR  
 FEDERAL PROJECT NUMBER: LCA-TBBSR

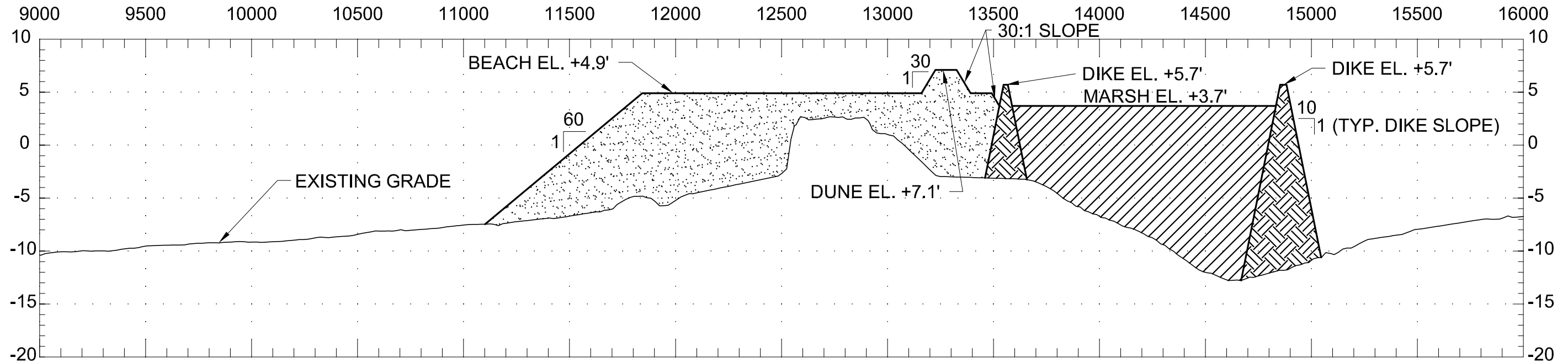
APPROVED BY: JOSEPH LEBLANC

WHISKEY ISLAND  
 PLAN E

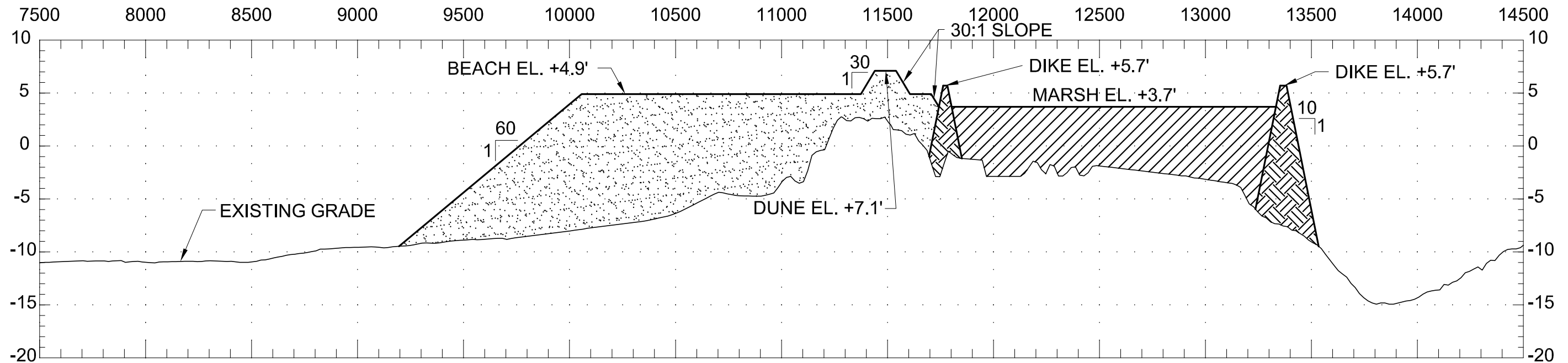
DATE: FEBRUARY 8, 2010  
 SHEET 1 OF 3

# DRAFT

## LINE 7



## LINE 9



**NOTES:**

1. SECTIONS ARE VIEWED AS LOOKING WEST.
2. ELEVATIONS SHOWN HEREIN ARE IN FEET BASED ON NAVD88 (GEOID 03/05).
3. SURVEY DATA FROM BICM 2006.

- BEACH / DUNE FILL
- MARSH FILL
- CONTAINMENT DIKE

**SCALE:**  
 HORIZONTAL: 1" = 500'  
 VERTICAL: 1" = 10'

REV.	DATE	DESCRIPTION	BY

**SJB GROUP, LLC**  
 QUALITY BY DESIGN

P.O. BOX 1751  
 BATON ROUGE, LA. 70821  
 PHONE (225) 769-3400  
 FAX (225) 769-3596

**COASTAL ENGINEERING CONSULTANTS INC.**  
 PH: (239) 643-2324  
 FAX: (239) 643-1143  
 3106 SOUTH HORSESHOE DRIVE  
 NAPLES, FLORIDA 34104

OFFICE OF COASTAL PROTECTION & RESTORATION  
**ENGINEERING BRANCH**

450 LAUREL STREET  
 BATON ROUGE, LOUISIANA 70801

DRAWN BY: SAMANTHA OGLETREE

DESIGNED BY: MICHAEL POFF, P.E.

TERREBONNE BASIN  
 BARRIER SHORELINE RESTORATION

STATE PROJECT NUMBER: LCA-TBBSR

FEDERAL PROJECT NUMBER: LCA-TBBSR

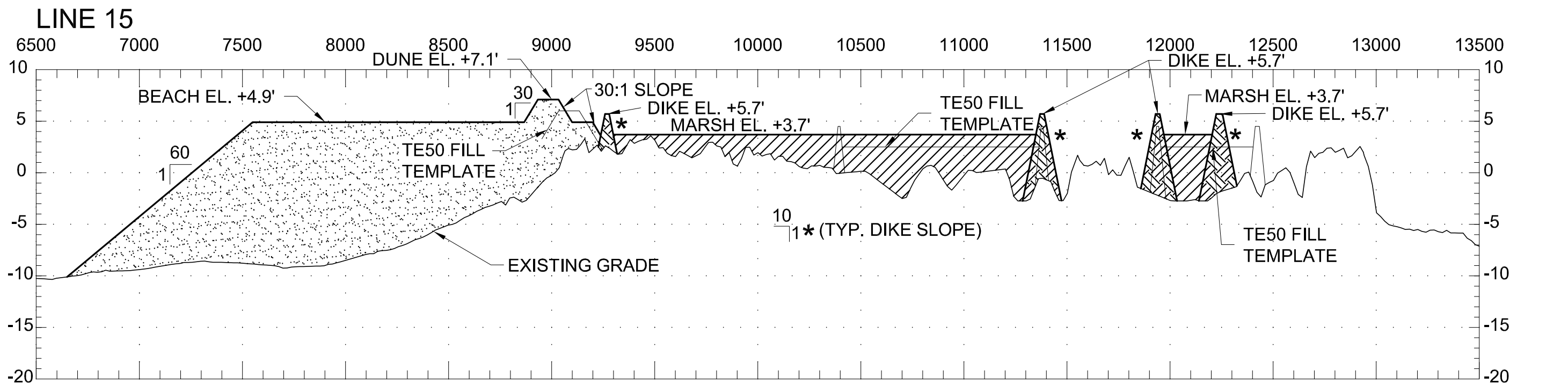
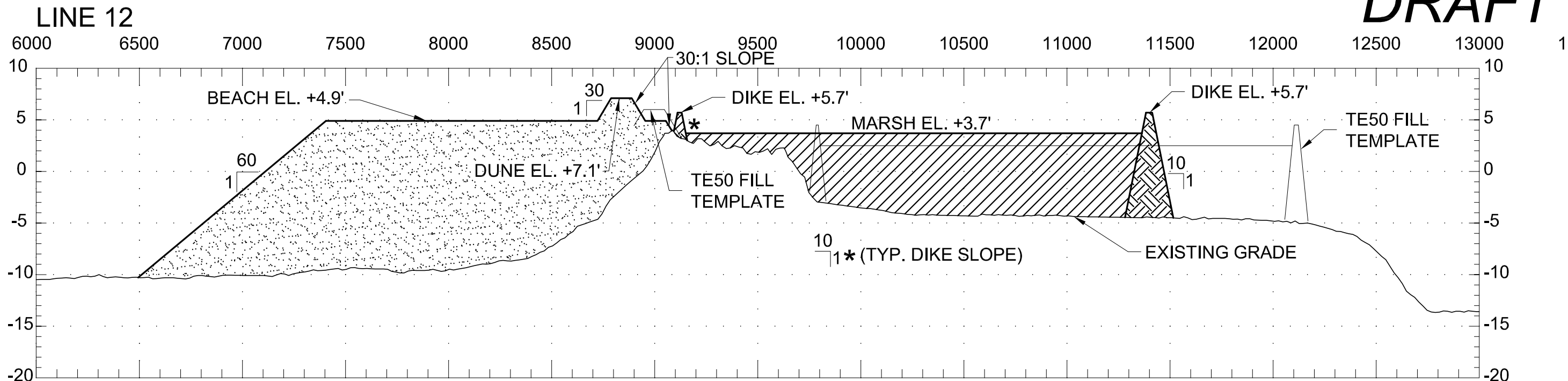
APPROVED BY: JOSEPH LEBLANC

WHISKEY ISLAND  
 PLAN E




DATE: FEBRUARY 8, 2010

SHEET 2 OF 3


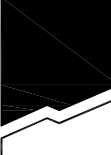
# DRAFT



- NOTES:**
1. SECTIONS ARE VIEWED AS LOOKING WEST.
  2. ELEVATIONS SHOWN HEREIN ARE IN FEET BASED ON NAVD88 (GEOID 03/05).
  3. SURVEY DATA FROM BICM 2006.

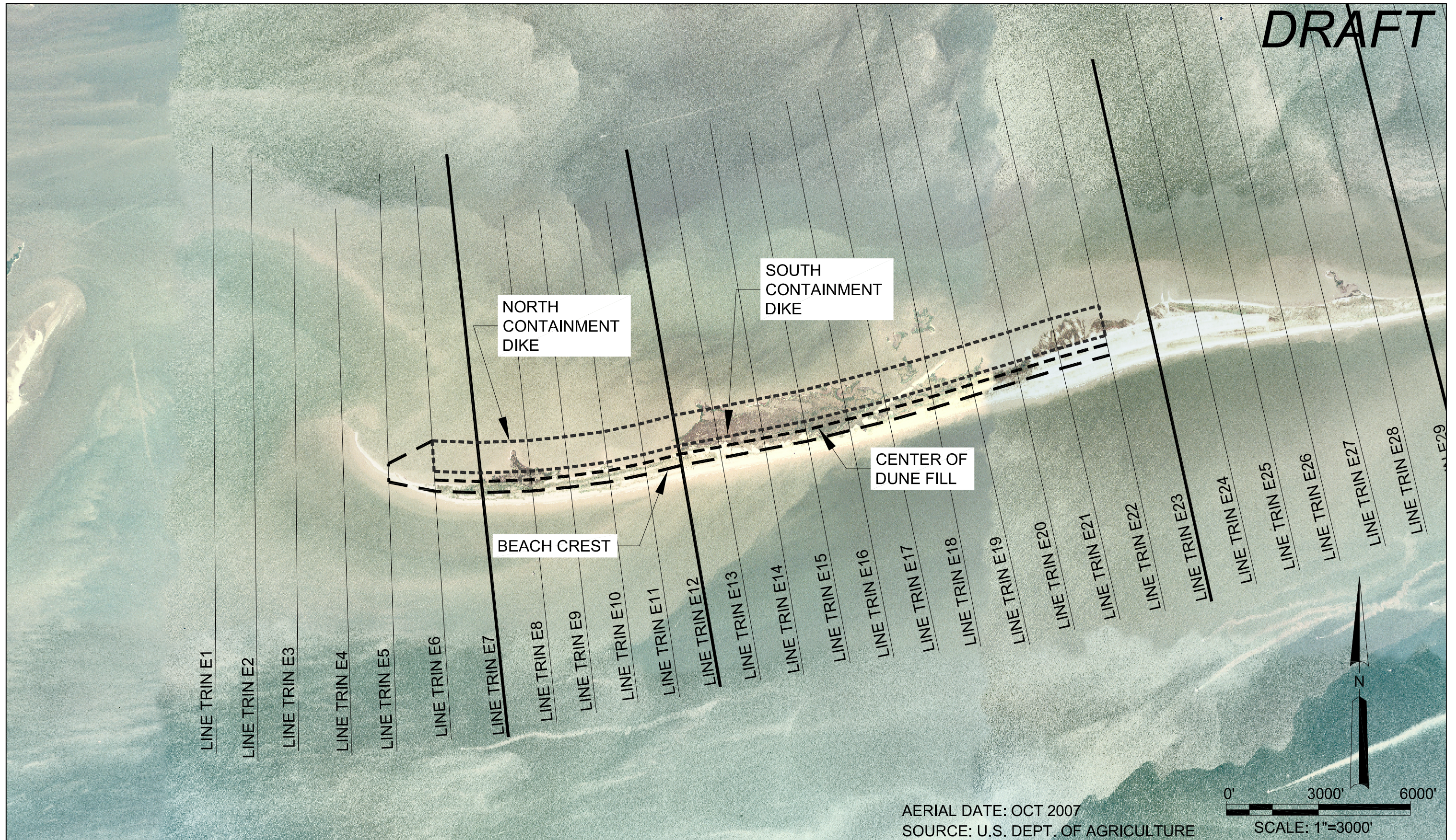
-  BEACH / DUNE FILL
-  MARSH FILL
-  CONTAINMENT DIKE

**SCALE:**  
HORIZONTAL: 1" = 500'  
VERTICAL: 1" = 10'

		 P.O. BOX 1751 BATON ROUGE, LA. 70821 PHONE (225) 769-3400 FAX (225) 769-3596		 COASTAL ENGINEERING CONSULTANTS INC. PH: (239) 643-2324 FAX: (239) 643-1143 3106 SOUTH HORSESHOE DRIVE NAPLES, FLORIDA 34104		OFFICE OF COASTAL PROTECTION & RESTORATION <b>ENGINEERING BRANCH</b> 450 LAUREL STREET BATON ROUGE, LOUISIANA 70801		TERREBONNE BASIN BARRIER SHORELINE RESTORATION		WHISKEY ISLAND PLAN E	
								FEDERAL PROJECT NUMBER: LCA-TBBSR		APPROVED BY: JOSEPH LEBLANC	
REV.	DATE	DESCRIPTION	BY			DRAWN BY: SAMANTHA OGLETREE		DESIGNED BY: MICHAEL POFF, P.E.		SHEET 3 OF 3	



**DRAFT**



REV.	DATE	DESCRIPTION	BY

**SJB GROUP, LLC**  
 QUALITY BY DESIGN

P.O. BOX 1751  
 BATON ROUGE, LA. 70821

PHONE (225) 769-3400  
 FAX (225) 769-3596

**COASTAL ENGINEERING CONSULTANTS INC.**

PH: (239) 643-2324  
 FAX: (239) 643-1143  
 3106 SOUTH HORSESHOE DRIVE  
 NAPLES, FLORIDA 34104

OFFICE OF COASTAL PROTECTION & RESTORATION  
**ENGINEERING BRANCH**  
 450 LAUREL STREET  
 BATON ROUGE, LOUISIANA 70801

DRAWN BY: DARTEZ / TURNER      DESIGNED BY: MICHAEL POFF, P.E.

TERREBONNE BASIN  
 BARRIER SHORELINE RESTORATION

STATE PROJECT NUMBER: LCA-TBBSR  
 FEDERAL PROJECT NUMBER: LCA-TBBSR

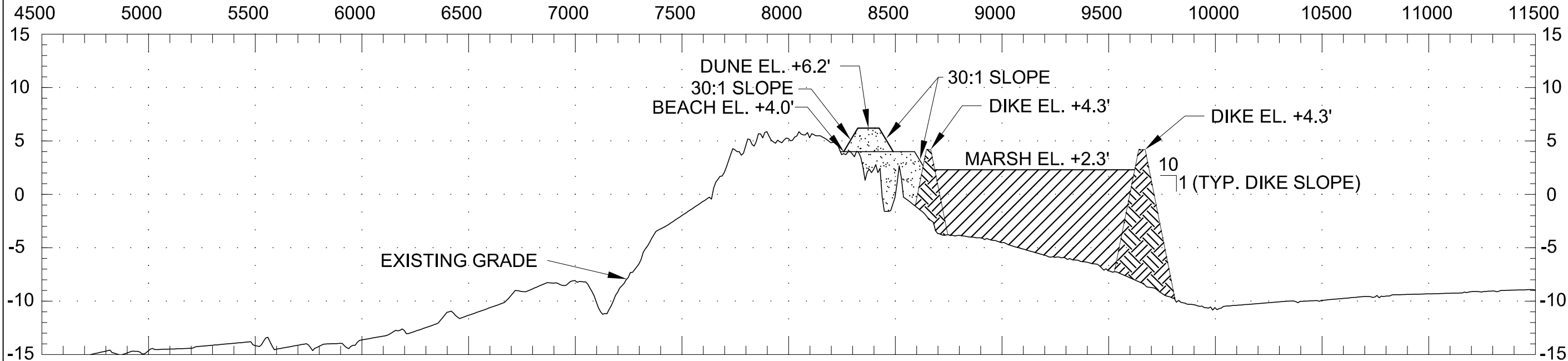
APPROVED BY: JOSEPH LEBLANC

TRINITY ISLAND  
 PLAN B

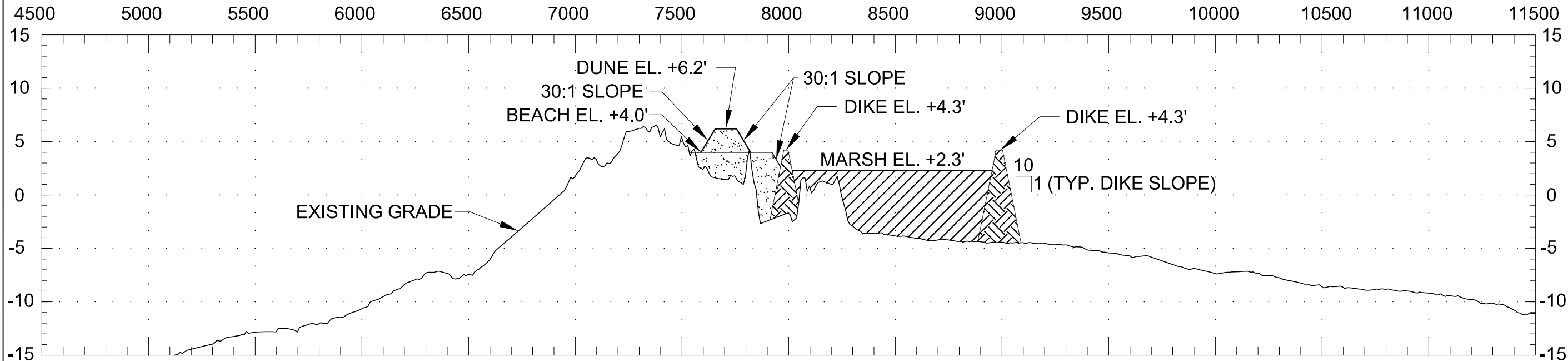
DATE: FEBRUARY 8, 2010  
 SHEET 1 OF 2

# DRAFT

## LINE TRIN E7



## LINE TRIN E12



**NOTES:**

1. SECTIONS ARE VIEWED AS LOOKING WEST.
2. ELEVATIONS SHOWN HEREIN ARE IN FEET BASED ON NAVD88 (GEOID 03/05).
3. SURVEY DATA FROM BICM 2006.

- BEACH / DUNE FILL
- MARSH FILL
- CONTAINMENT DIKE

**SCALE:**  
 HORIZONTAL: 1" = 500'  
 VERTICAL: 1" = 10'

REV.	DATE	DESCRIPTION	BY

**SJB GROUP, LLC**  
 QUALITY BY DESIGN

P.O. BOX 1751      PHONE (225) 769-3400  
 BATON ROUGE, LA. 70821      FAX (225) 769-3596

**COASTAL ENGINEERING CONSULTANTS INC.**  
 PH: (239) 643-2324  
 FAX: (239) 643-1143  
 3106 SOUTH HORSESHOE DRIVE  
 NAPLES, FLORIDA 34104

OFFICE OF COASTAL PROTECTION & RESTORATION  
**ENGINEERING BRANCH**

450 LAUREL STREET  
 BATON ROUGE, LOUISIANA 70801

DRAWN BY: DARTEZ/TURNER

DESIGNED BY: MICHAEL POFF, P.E.

TERREBONNE BASIN  
 BARRIER SHORELINE RESTORATION

STATE PROJECT NUMBER: LCA-TBBSR

FEDERAL PROJECT NUMBER: LCA-TBBSR

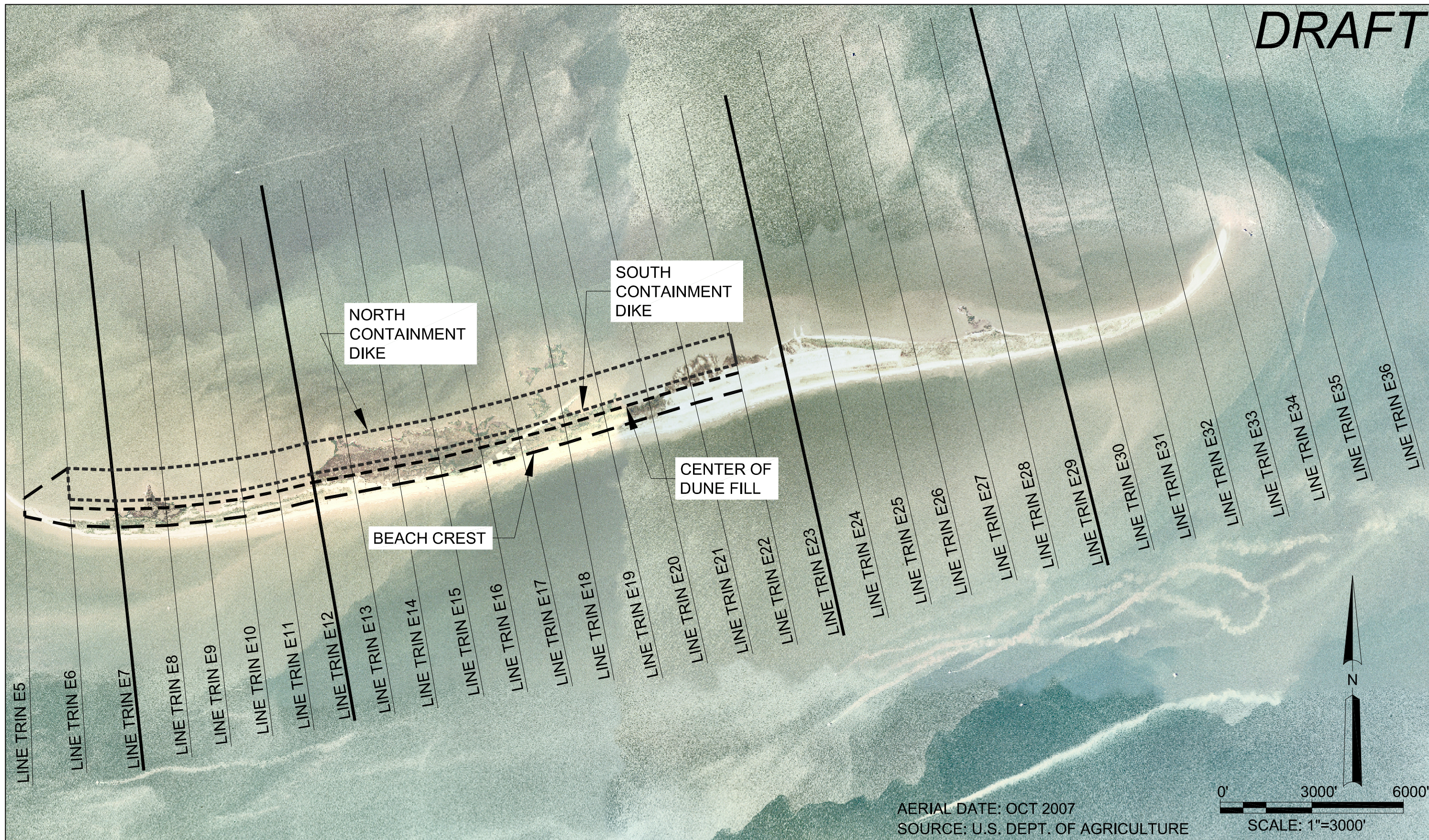
APPROVED BY: JOSEPH LEBLANC

TRINITY ISLAND  
 PLAN B

DATE: FEBRUARY 8, 2010

SHEET 2 OF 2

**DRAFT**



REV.	DATE	DESCRIPTION	BY

**SJB GROUP, LLC**  
 QUALITY BY DESIGN  
 P.O. BOX 1751      PHONE (225) 769-3400  
 BATON ROUGE, LA. 70821      FAX (225) 769-3596

**COASTAL ENGINEERING CONSULTANTS INC.**  
 PH: (239) 643-2324  
 FAX: (239) 643-1143  
 3106 SOUTH HORSESHOE DRIVE  
 NAPLES, FLORIDA 34104

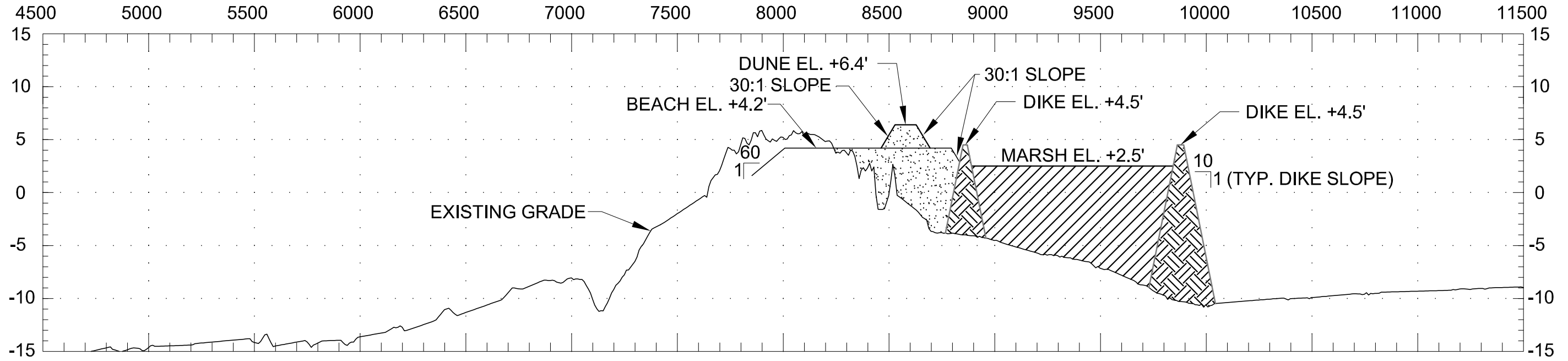
OFFICE OF COASTAL PROTECTION & RESTORATION  
**ENGINEERING BRANCH**  
 450 LAUREL STREET  
 BATON ROUGE, LOUISIANA 70801  
 DRAWN BY: DARTEZ / TURNER      DESIGNED BY: MICHAEL POFF, P.E.

TERREBONNE BASIN  
 BARRIER SHORELINE RESTORATION  
 STATE PROJECT NUMBER: LCA-TBBSR  
 FEDERAL PROJECT NUMBER: LCA-TBBSR  
 APPROVED BY: JOSEPH LEBLANC

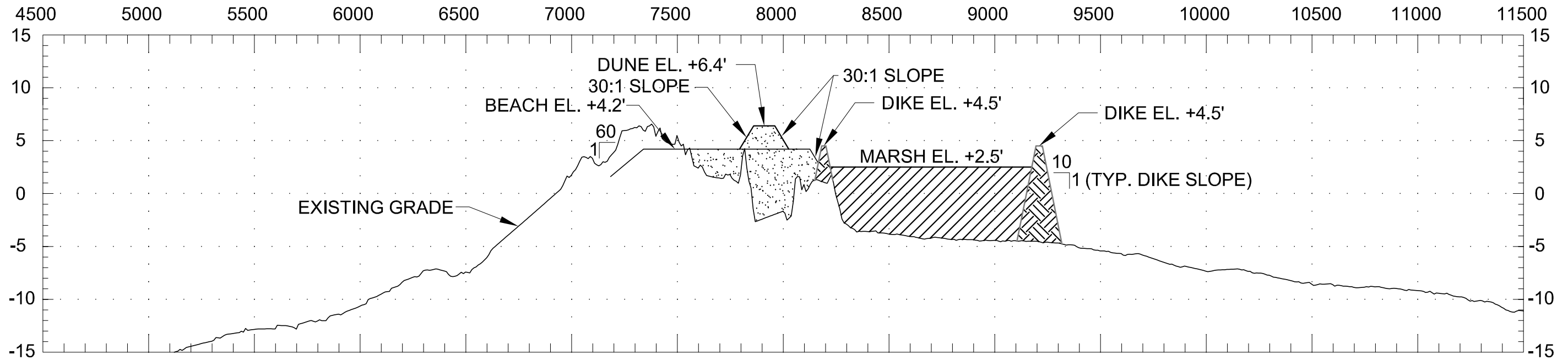
TRINITY ISLAND  
 PLAN C  
 DATE: FEBRUARY 8, 2010  
 SHEET 1 OF 2

# DRAFT

## LINE TRIN E7






## LINE TRIN E12





**NOTES:**

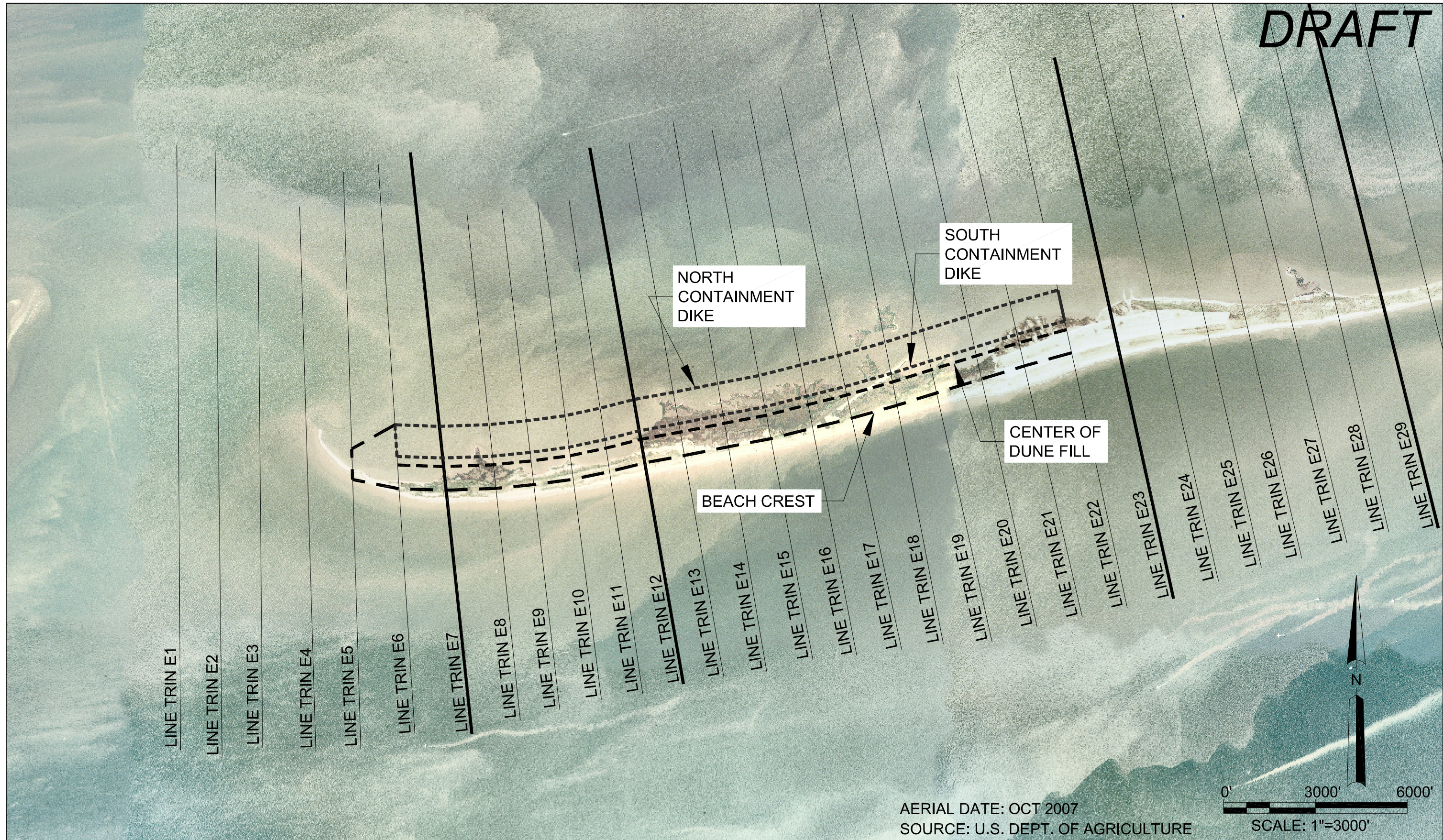
1. SECTIONS ARE VIEWED AS LOOKING WEST.
2. ELEVATIONS SHOWN HEREIN ARE IN FEET BASED ON NAVD88 (GEOID 03/05).
3. SURVEY DATA FROM BICM 2006.

-  BEACH / DUNE FILL
-  MARSH FILL
-  CONTAINMENT DIKE

**SCALE:**  
 HORIZONTAL: 1" = 500'  
 VERTICAL: 1" = 10'

				 <b>SJB GROUP, LLC</b> QUALITY BY DESIGN <small>P.O. BOX 1751 BATON ROUGE, LA. 70821 PHONE (225) 769-3400 FAX (225) 769-3596</small>	 <b>COASTAL ENGINEERING CONSULTANTS INC.</b> <small>PH: (239) 643-2324 FAX: (239) 643-1143 3106 SOUTH HORSESHOE DRIVE NAPLES, FLORIDA 34104</small>	<b>OFFICE OF COASTAL PROTECTION &amp; RESTORATION          ENGINEERING BRANCH</b> <small>450 LAUREL STREET          BATON ROUGE, LOUISIANA 70801</small>	<b>TERREBONNE BASIN          BARRIER SHORELINE RESTORATION</b> <small>STATE PROJECT NUMBER: LCA-TBBSR          FEDERAL PROJECT NUMBER: LCA-TBBSR</small>	<b>TRINITY ISLAND          PLAN C</b> <small>DATE: FEBRUARY 8, 2010</small>	
REV.	DATE	DESCRIPTION	BY			DRAWN BY: DARTEZ/TURNER	DESIGNED BY: MICHAEL POFF, P.E.	APPROVED BY: JOSEPH LEBLANC	SHEET 2 OF 2

**DRAFT**



REV.	DATE	DESCRIPTION	BY

**SJB GROUP, LLC**  
 QUALITY BY DESIGN

P.O. BOX 1751  
 BATON ROUGE, LA. 70821

PHONE (225) 769-3400  
 FAX (225) 769-3596

**COASTAL ENGINEERING CONSULTANTS INC.**

PH: (239) 643-2324  
 FAX: (239) 643-1143  
 3106 SOUTH HORSESHOE DRIVE  
 NAPLES, FLORIDA 34104

OFFICE OF COASTAL PROTECTION & RESTORATION  
**ENGINEERING BRANCH**  
 450 LAUREL STREET  
 BATON ROUGE, LOUISIANA 70801

DRAWN BY: DARTEZ / TURNER

DESIGNED BY: MICHAEL POFF, P.E.

TERREBONNE BASIN  
 BARRIER SHORELINE RESTORATION

STATE PROJECT NUMBER: LCA-TBBSR

FEDERAL PROJECT NUMBER: LCA-TBBSR

APPROVED BY: JOSEPH LEBLANC

TRINITY ISLAND  
 PLAN D

DATE: FEBRUARY 8, 2010

SHEET 1 OF 2

