

MAGIC

Ernie Lewis

elewis@bnl.gov



Atmospheric System Research Science Team Meeting

Arlington, VA

Monday, March 12, 2012, 3:15-5:15 pm

Agenda

The MAGIC Project

Ernie Lewis

Leg0: Overview

Ernie Lewis

Leg0: Meteorology & motion data

Mike Reynolds

MAGIC Status (instruments, layout, tasks)

Brad Orr

Radars for MAGIC

Kevin Widener

Stable table status

Rich Coulter

MAGIC: ARM's First True Marine Deployment

MAGIC will deploy AMF2 aboard a Horizon Lines cargo container ship making regular trips between Los Angeles and Honolulu from Oct., 2012 to Sept., 2013 to investigate clouds, aerosols, and radiation.

Two Intensive Observational Periods (IOPs) are planned, one for Dec, 2012/Jan, 2013 and one for June/July, 2013.

Two technicians will be on board during the deployment (more during IOPs). Scientists can accompany as observers.

Los Angeles to Honolulu is 4100 km (2550 miles, or 2200 nautical miles).

The trip from Los Angeles to Hawaii takes $4\frac{1}{2}$ days.

The trip from Hawaii to Los Angeles takes $6\frac{1}{2}$ days.

The repeated transects, with 24 planned round trips between Los Angeles and Honolulu, will give seasonality data.

MAGIC Science Team

Principal Investigators

Ernie R. Lewis (Brookhaven National Laboratory)

Warren J. Wiscombe (NASA Goddard Space Flight Center)

Co-Investigators

Bruce A. Albrecht (University of Miami)

Geoffrey L. Bland (NASA GSFC, Wallops Flight Facility)

Charles N. Flagg (Stony Brook University)

Stephen A. Klein (Lawrence Livermore National Laboratory)

Pavlos Kollias (McGill University)

R. Michael Reynolds (Remote Measurements & Research Company)

Stephen E. Schwartz (Brookhaven National Laboratory)

A. Pier Siebesma (KNMI, The Netherlands)

Joao Teixeira (Jet Propulsion Laboratory/California Institute of Technology)

Robert Wood (University of Washington)

Minghua Zhang (Stony Brook University)



MAGIC involves a unique collaboration between ARM and Horizon Lines.

Horizon is the nation's leading domestic ocean shipping and integrated logistics company.

Horizon Lines accounts for 37% of the total U.S. marine container shipments from the continental U.S. to Alaska, Puerto Rico, and Hawaii.

Horizon had revenues of more than $\$1.15 \times 10^9$ in fiscal 2009.

Horizon is the largest container shipping company operating under the Jones Act.

Horizon has a fleet of 20 ships, 15 of which are Jones Act classified.

Horizon *Spirit* and *Reliance*

The Horizon *Spirit* and *Reliance* are Jones Act, Class C9 ships built in 1980.



They make trips between Los Angeles and Honolulu every two weeks.

They are 272 m long* and 30 m wide, with a maximum speed of 20 knots.

They have a crew of 22 people in addition to the captain.

They have a FEU (forty-foot equivalent unit) capacity of 1218.

* Length - 244 m, 272 m (from different websites), 845 feet (=256 m) from Horizon website

MAGIC: Motivation

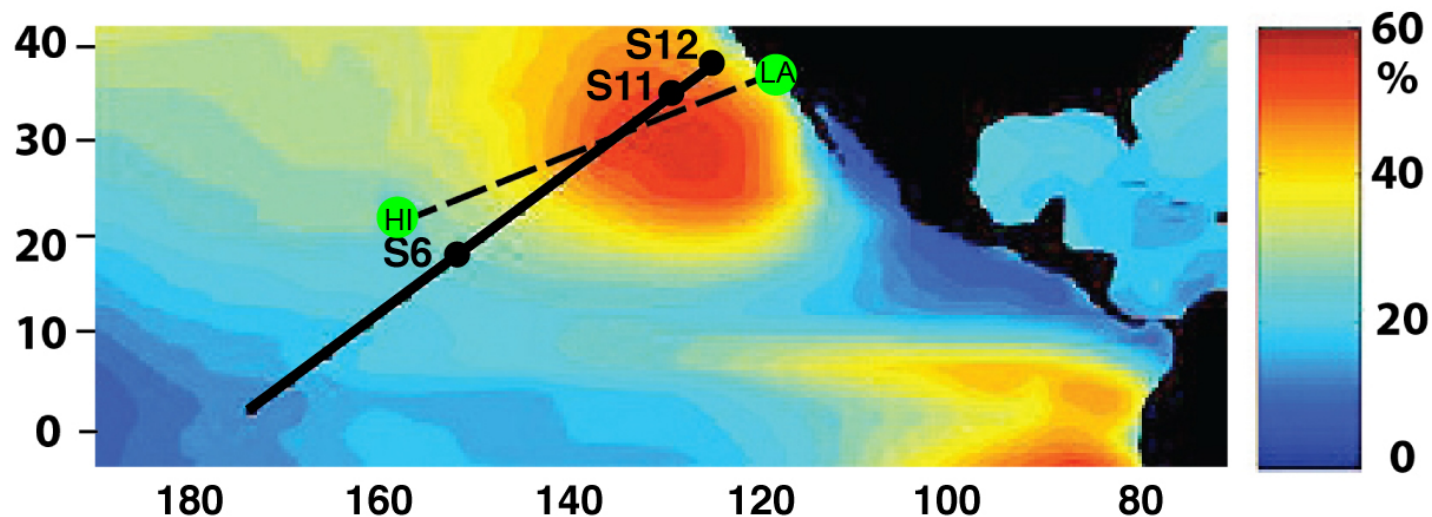
Marine clouds play a critical role in the global radiation budget and hydrological cycle, and clouds in the marine boundary layer exert an extremely large and poorly quantified influence.

Along this transect there is a transition in cloud type from stratocumulus (Sc) to cumulus (Cu), and models have difficulty in accurately representing this transition.

The **scientific objectives** are:

- 1) improve the representation of the Sc-to-Cu transition in climate models by characterizing the essential properties of this transition
- 2) to produce the observed statistics of these Sc-to-Cu characteristics along these transects during the deployment period.

Modeling Efforts Associated with MAGIC



Annual average low-level cloud cover, GPCI transect, & CGILS points (based on Teixeira et al., 2011)

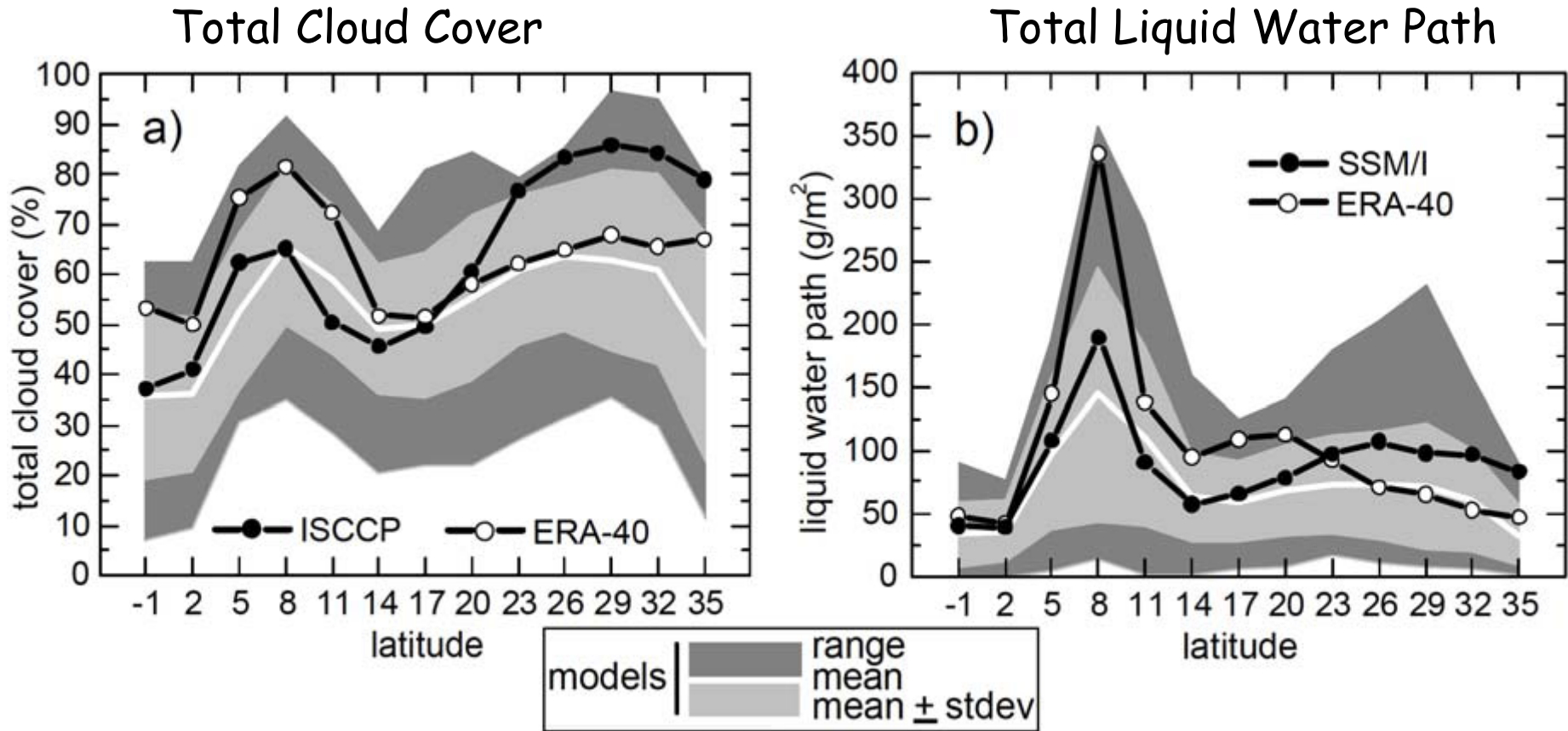
GPCI - GASS Pacific Cross-section Intercomparison, led by J. Teixeira

CGILS - CFMIP-GCSS Intercomparison of Large Eddy (LES) Models and Single Column Models (SCMs), led by M. Zhang and C. Bretherton

EUCLIPSE - European Union Cloud Intercomparison, Process Study & Evaluation Project, led by A. P. Siebesma

Two NSF/NOAA Climate Process Teams (J. Teixeira, R. Wood)

Models Exhibit Some Disagreement



from Teixeira et al., 2011

For JJA 1998 along GPCI

Ensemble results from 23 models; mean plus or minus standard deviation

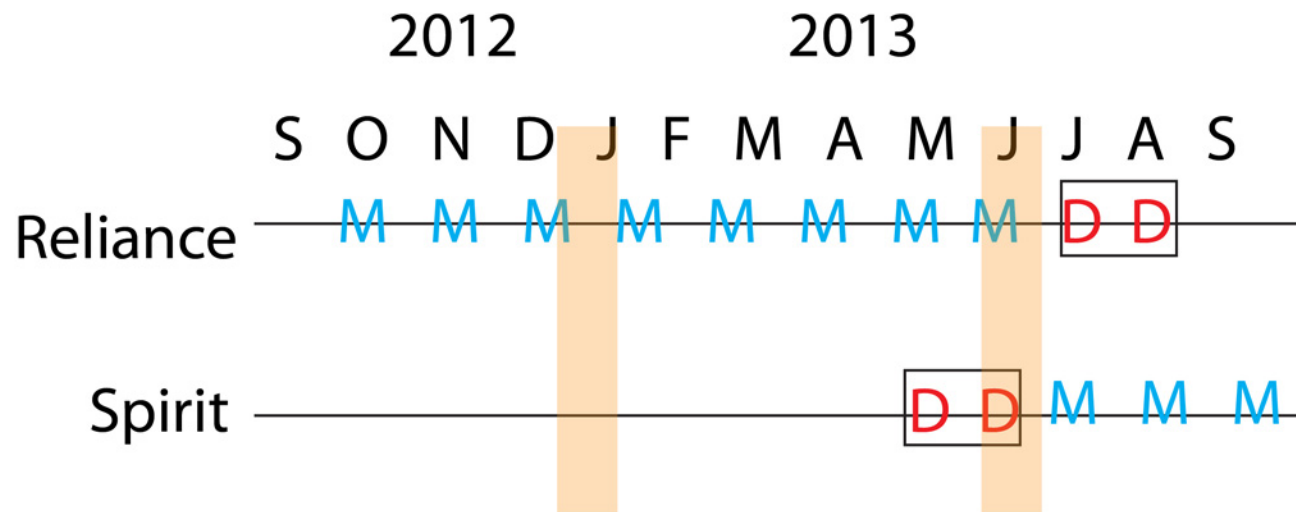
Range extends from minimum to maximum values.

MAGIC Timetable

Sept., 2012	start setup on ship
Oct., 2012	deployment begins on <i>Reliance</i>
Dec., 2012/Jan., 2013	1 st IOP
May, 2013	<i>Spirit</i> in dry dock*
June/July, 2013	2 nd IOP
July, 2013	<i>Reliance</i> in dry dock*; deploy on <i>Spirit</i>
Sept., 2013	deployment finishes

* Dry dock is 28-45 days plus another ~month for transit
Spirit must enter shipyard no later than May 14, 2013
Reliance must enter shipyard no later than July 8, 2013

MAGIC Timetable



M = MAGIC

D = dry dock

IOP

Reliance runs rhumb line (straight line on Mercator projection) westbound

Spirit runs great circle both ways

LA to Honolulu: 4075 km on rhumb line, 4063 km on great circle

What Will Be Deployed?

Instrumentation:

Three vans:

Radar (KAZR) van

Ops van

Aerosol Observing System (AOS)

Modules

Ancillary measurements

Four sonde launches per day

Two technicians on board

Two intensive observational periods (IOPs), requiring additional personnel

Scientists on board as observers

MAGIC Instrument List

Radar (KAZR) van

Marine W-band Arm Cloud Radar (M-WACR), vertically-stabilized

Ka-band Zenith Radar (KAZR), vertically pointing

Main data system (perhaps)

Radar Wind Profiler (RWP) and its computing system

Ops van

High Spectral Resolution Lidar (HSRL)

Atmospheric Sounder by Infrared Spectral Technology (ASSIST-II), vertically-pointing

WACR data system

Aerosol Observing System (AOS)

Condensation Nucleus Counter (CNC)

Cloud Condensation Nucleus Counter (CCN)

Particle Soot Absorption Spectrometer (PSAP)

Dry and humidified nephelometers (NEPH)

Hygroscopic Tandem Differential Mobility Analyzer (HTDMA)

Ozone (O3)

Ultra-High Sensitivity Aerosol Spectrometer (UHSAS), for part of time

MAGIC Instrument List (cont.)

Modules

Micropulse Lidar (MPL), polarized

Total Sky Imager (TSI)

Ceilometer (VCEIL)

Microwave Radiometer (MWR), possibly two - a 2 channel and a 3 channel

Infrared Scanning Autonomous Radiometer (ISAR)

Infrared Thermometer system (2-IRT), one up, one down

Portable Radiation Measurement Package (PRP) with SPN1

Meteorology with two sonic probes (T, P, RH, precip)

Solar Array Spectrometer, zenith and hemispherical (SAS-Ze, SAS-He)

Sondes - four launches per day

Additional measurements

Microtops II Sun Photometer (A. Smirnov, Marine Aerosol Network, NASA)

Cloud observations for validation of satellite retrievals (L. Chambers, NASA)

Video cameras - two each side, one up, one down (B. Asher, U. Washington)

Collection of aerosol particles for individual analysis (C. Leck, U. Stockholm)

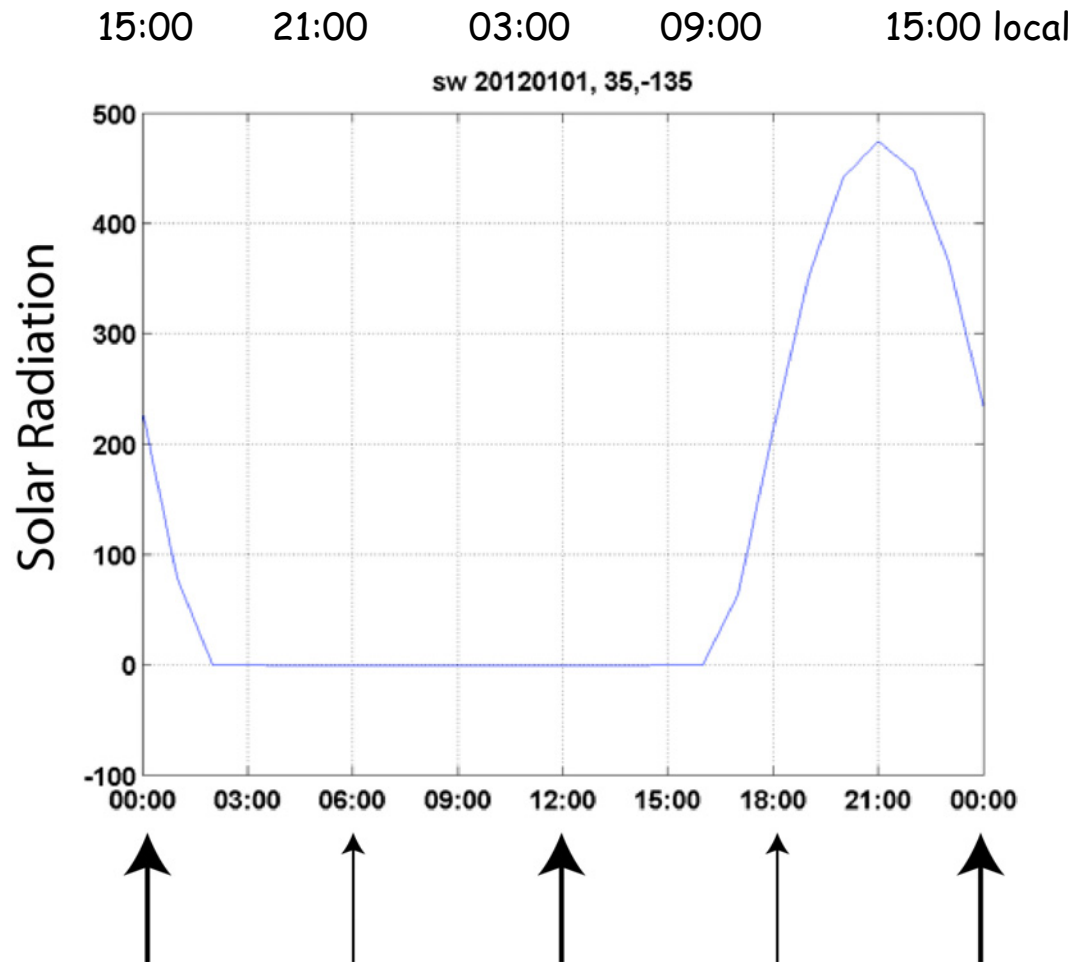
Ocean color?

Aircraft flyovers (Global Hawk, ATRAX, SPEC Learjet)?

Sonde Launch Times

0:00 UTC = 16:00 Los Angeles = 14:00 Honolulu

0:00, 6:00, 12:00, 18:00 UTC = 15:00, 21:00, 03:00, 09:00 local (at midpoint)



MAGIC - Pending Topics

Status/timeline of radars, stable table, other instrumentation

Calibration plans

Marine hardening (vibration, fatigue, salt)

Backup plans for instrument failure (vibration, fatigue, salt)

Communications from ship to shore (internet, bandwidth, cost, etc.)

Data availability (possibly different for different instruments)

Get your TWIC (<http://www.tsa.gov/twic>)

Additional Information

Ernie Lewis: elewis@bnl.gov
Updates (~weekly)

Websites:

<http://www.ecd.bnl.gov/MAGIC.html>
<http://www.rmrco.com/cruise/magic/>
<http://www.arm.gov/campaigns/amf2012magic>

Posters:

MAGIC: ARM's First Shipboard Deployment
(MAGIC Science Team)

AMF2 Status Update: Engineering Efforts for the MAGIC Campaign
(B. Orr and M. Ritsche)

Development and Control of a Stable Table Platform for Shipborne Measurements
(R. Coulter and T. Martin)