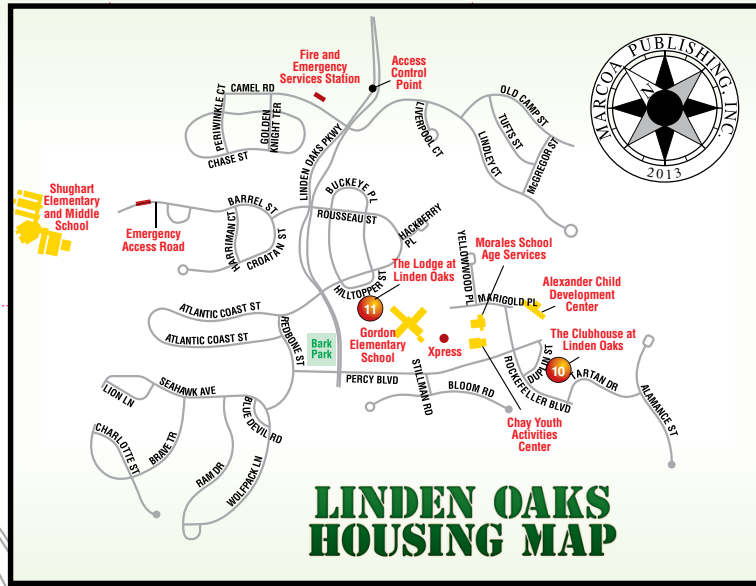
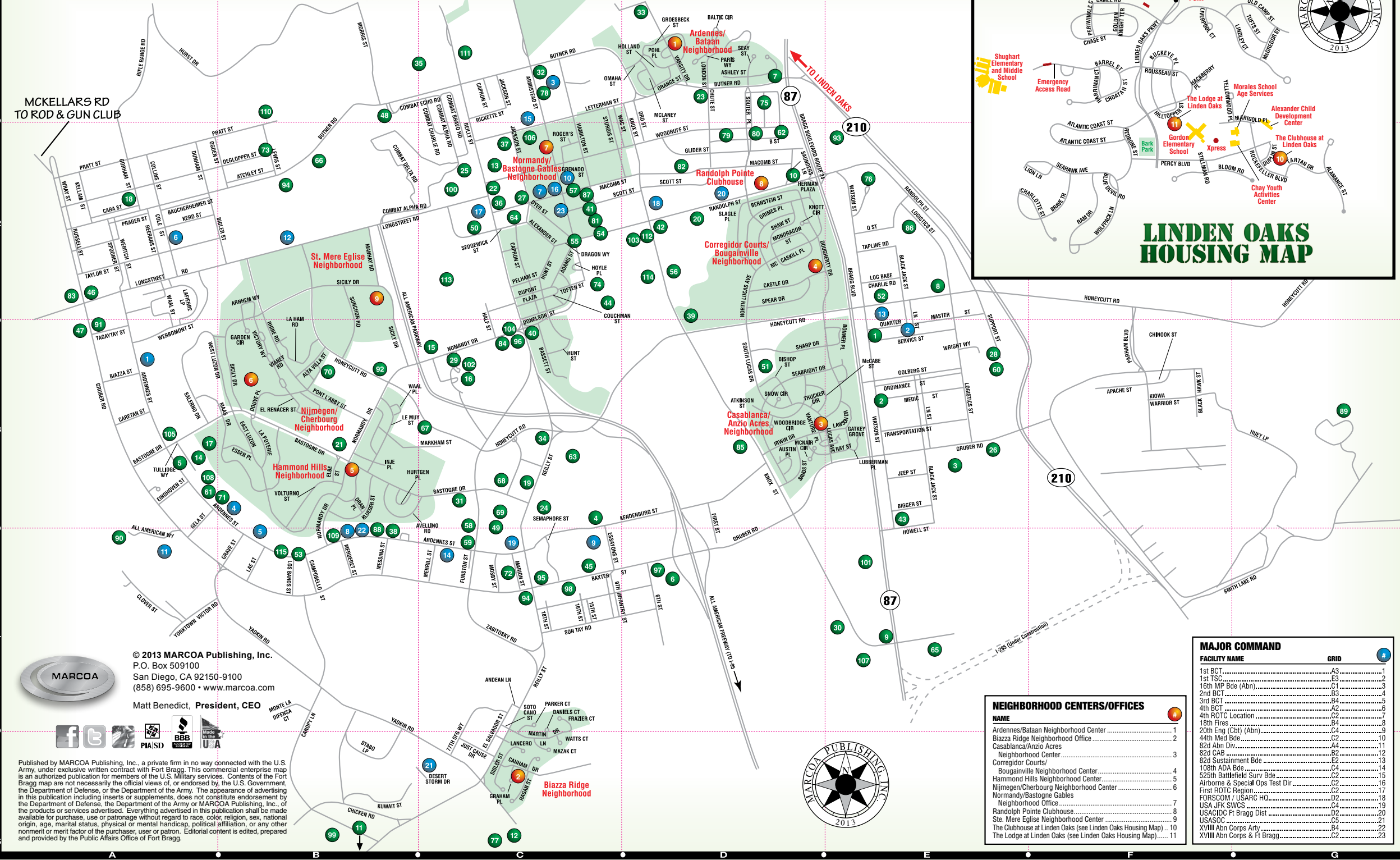


FORT BRAGG



COMMUNITY FACILITIES

1st TSC Chapel North.....	E3.....	1
1st TSC Chapel South.....	E3.....	2
1st TSC Shoppette & Svc Sta (South).....	C3.....	3
20th Engineers Ed Center.....	C3.....	4
82d ABN Div Memorial Chapel.....	A3.....	5
Access Ctr Pl/All Amer Frvry.....	D4.....	6
Access Ctr Pl/Butner Rd.....	D1.....	7
Access Ctr Pl/Honeycutt.....	E2.....	8
Access Ctr Pl/Knox St.....	E4.....	9
Access Ctr Pl/Randolph St.....	D2.....	10
Access Ctr Pl/Relly Rd.....	B5.....	11
Access Ctr Pl/Yadkin Rd.....	C5.....	12
ACS Lending Closet.....	C2.....	13
Airborne Lanes Bowling Center.....	A3.....	14
Abrittton Jr. High School.....	C3.....	15
Army Community Service/Central Issue Facility/ Child & Youth Services/Housing Office/ Picerme Leasing and Relocation Center/ Transportation Office.....	C3.....	16
Atchley Pool.....	A3.....	17
Battle Simulation Center.....	A2.....	18
BOSS Building.....	C3.....	19
Bowley School.....	D2.....	20
Butner School.....	B5.....	21
Callahan Weightlifting Center.....	B5.....	22
Car Care Center.....	D1.....	23
Clark Clinic.....	C3.....	24
Cleland Multipurpose Sports Comp.....	C2.....	25
Commissary/Main Post Class VI Svc.....	A3.....	26
Cook Child Dev Ctr (Gruber Rd).....	E3.....	27
Corps & Post Chap Off/Reg Act Ctr.....	C2.....	28
Dahl Physical Fit Ctr/Allen Pool.....	E3.....	29
Davis Dental Clinic.....	C3.....	29
Defense Reutilization & Mktg Off.....	E4.....	30
Delmont House.....	C3.....	31
DES.....	C3.....	32
Devers School.....	D1.....	33
Dir of Moral, Welfare & Rec.....	C3.....	34
Dir of Public Works.....	C1.....	35
Education Center.....	C2.....	36
Equal Employment Opportunity.....	C2.....	37
Faith Community Chapel.....	B4.....	38
Fernandez Child Development Ctr.....	D2.....	39
Fisher House.....	C3.....	40
Forrestal Hall.....	C2.....	41
FORSCOM Annex.....	D2.....	42
Fort Bragg Fair Grounds/ Youth Activity Ball Fields.....	E3.....	43
Fort Bragg Club/Pool/ Tennis Court/Ryder Golf Course.....	C2.....	44
Fredrick Physical Fitness Center.....	C4.....	45
Fuel Super Center.....	A2.....	46
Funk Physical Fitness Center.....	A3.....	47
Golden Knights HQ & Museum.....	B1.....	48
Hardy Hall (Airborne Inn).....	C3.....	49
Hedrick Stadium.....	C2.....	50
Holbrook School.....	D3.....	51
Honeycutt Shoppette & Svc Station.....	E2.....	52
Hoskins Physical Fitness Center.....	B4.....	53
IG Office.....	C2.....	54
Iron Mike Statue.....	C2.....	55
Irwin Junior High School.....	D2.....	56
JAG/Legal.....	C2.....	57
JFK Academic Facility.....	C3.....	58
JFK Memorial Chapel.....	B4.....	59
Joel Clinic.....	E3.....	60
LaFame Dental Clinic.....	A3.....	61
Landmark Inn.....	D2.....	62
Leal House.....	C3.....	63
Main Post Chapel.....	C2.....	64
Material Maintenance Facility.....	E4.....	65
McFayden Pnd Pic Area & Wilson Pk.....	B2.....	66
McNair School.....	C3.....	67
MiniMall/Post Office/ Dragon Lanes Bowling Center.....	C3.....	68
Moon Hall (Airborne Inn).....	C3.....	69
Murray School.....	B3.....	70
Museum, 82d Abn Div.....	B3.....	71
Museum, Special Forces Group.....	C4.....	72
NCO Academy.....	B2.....	73
Normandy House.....	C2.....	74
North Post Pk/Malone Village.....	D4.....	75
Old Main Post Cemetery.....	E2.....	76
Pines Shop, Svc Stat & Class VI.....	C5.....	77
PMO.....	C1.....	78
Post Pk/BX Pharmacy.....	D2.....	79
Prager Child Development Center.....	D2.....	80
Preventive Medicine.....	C2.....	81
QM Laundry Pick Up/Drop Off.....	D2.....	82
Range Control HQ.....	A2.....	83
Reception Company.....	C3.....	84
Recreational Issue Center.....	D3.....	85
Recreation Vehicle Storage.....	E2.....	86
Red Cross.....	C2.....	87
Rhode Dental Clinic.....	B4.....	88
Riding stables.....	G3.....	89
Ritz-Epps Sport Complex.....	A4.....	90
Robinson Clinic.....	A3.....	91
Rodriguez Child Development Center.....	B3.....	92
Sandhills VA Cemetery.....	E2.....	93
Service Stations.....	B2, C4.....	94
Shoppette and Burger King.....	C4.....	95
Smith Lake Recreation Area.....	C3.....	96
Smoke Bomb Hill Chapel.....	D4.....	97
Smoke Bomb Hill Dental Clinic.....	C4.....	98
South Post Mall (Commissary/PX).....	B5.....	99
Sports USA.....	C2.....	100
Stryker Golf Course.....	E4.....	101
Tax Center.....	C3.....	102
Throckmorton Library.....	D2.....	103
Tolson Youth Center.....	C3.....	104
Towle Courts and Stadium.....	A3.....	105
First ROTC Region.....	C2.....	106
Truck Plaza/Access Ctr Pl.....	E4.....	107
Tucker Physical Fitness Ctr/Pool.....	A3.....	108
Twin Lions Swimming Pool.....	B4.....	109
USAR Training Center.....	B1.....	110
Veterinary Clinic.....	C1.....	111
Water Ctr for Fam Life & Rel Ed.....	D2.....	112
Womack Army Medical Center.....	C2.....	113
Wonderful World of Kids.....	D2.....	114
York Theater.....	B4.....	115

© 2013 MARCOA Publishing, Inc.
P.O. Box 509100
San Diego, CA 92150-9100
(858) 695-9600 • www.marcoa.com

Matt Benedict, President, CEO



Published by MARCOA Publishing, Inc., a private firm in no way connected with the U.S. Army, under exclusive written contract with Fort Bragg. This commercial enterprise map is an authorized publication for members of the U.S. Military services. Contents of the Fort Bragg map are not necessarily the official views of, or endorsed by, the U.S. Government, the Department of Defense, or the Department of the Army. The appearance of advertising in this publication including inserts or supplements, does not constitute endorsement by the Department of Defense, the Department of the Army or MARCOA Publishing, Inc. of the products or services advertised. Everything advertised in this publication shall be made available for purchase, use or patronage without regard to race, color, religion, sex, national origin, age, marital status, physical or mental handicap, political affiliation, or any other non-merit or merit factor of the purchaser, user or patron. Editorial content is edited, prepared and provided by the Public Affairs Office of Fort Bragg.

NEIGHBORHOOD CENTERS/OFFICES

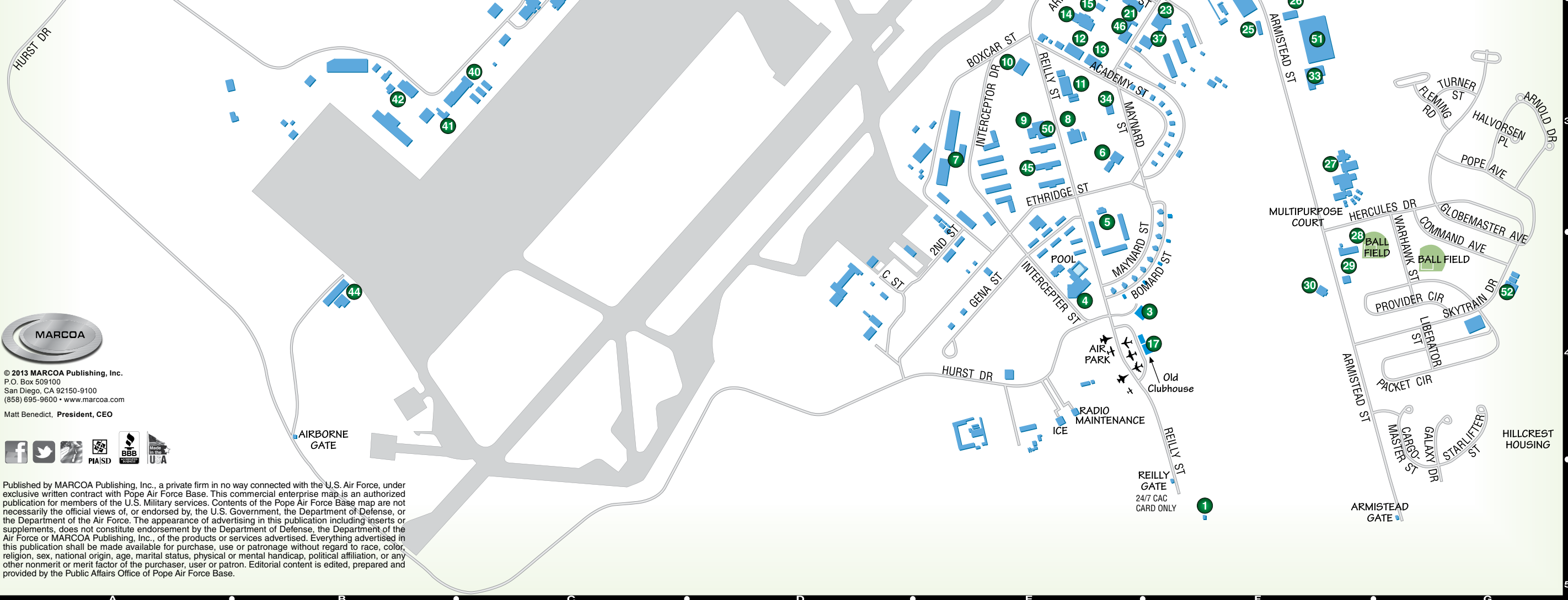
NAME	#
Ardennes/Bataan Neighborhood Center.....	1
Biaza Ridge Neighborhood Office.....	2
Casablanca/Anzio Acres Neighborhood Center.....	3
Corregidor Courts/ Bougainville Neighborhood Center.....	4
Hammond Hills Neighborhood Center.....	5
Nijmegen/Cherbourg Neighborhood Center.....	6
Normandy/Bastogne Gables Neighborhood Office.....	7
Randolph Pointe Clubhouse.....	8
St. Mere Eglise Neighborhood Center.....	9
The Clubhouse at Linden Oaks (see Linden Oaks Housing Map).....	10
The Lodge at Linden Oaks (see Linden Oaks Housing Map).....	11

MAJOR COMMAND

FACILITY NAME	GRID	#
1st BCT.....	A3.....	1
1st TSC.....	E3.....	2
16th MP Bde (Abn).....	C1.....	3
2nd BCT.....	B3.....	4
3rd BCT.....	B4.....	5
4th BCT.....	A2.....	6
4th ROTC Location.....	C2.....	7
18th Fires.....	B4.....	8
20th Eng (Dist) (Abn).....	C2.....	9
44th Med Bde.....	C2.....	10
82d Abn Div.....	A4.....	11
82d CAB.....	B2.....	12
82d Sustainment Bde.....	E2.....	13
108th ADA Bde.....	C4.....	14
525th Battlefield Surv Bde.....	C2.....	15
Airborne & Special Ops Test Dir.....	C2.....	16
First ROTC Region.....	C2.....	17
FORSCOM / USARC HQ.....	D2.....	18
USA JFK SWCS.....	C4.....	19
USACIDC Ft Bragg Dist.....	D2.....	20
USASOC.....	C5.....	21
XVIII Abn Corps ANV.....	B4.....	22
XVIII Abn Corps & Ft Bragg.....	C2.....	23

FORT BRAGG AND POPE FIELD

FACILITY	BUILDING REFERENCE	STREET ADDRESS	GRID	FACILITY	BUILDING REFERENCE	STREET ADDRESS	GRID
43 AIRLIFT WING HQ	34	259 MAYNARD ST	E3	HOUSING OFFICE	29	901 ARMISTEAD ST	F4
PUBLIC AFFAIRS	8	5453 REILLY ST	E3	INFORMATION, TICKETS & TRAVEL (ITT)	17	227 REILLY ST	E-F4
43 COMPTROLLER SQ	8	5451 REILLY ST	E3	J.R. ROCKER'S NEW YORK PIZZA & DELI	50	5446 REILLY ST	E3
43 OPERATIONS GROUP	44	1182 HURST DR	B4	LEGAL OFFICE	13	374 MAYNARD ST	E3
2 AIRLIFT SQ	39	3503 SURVEYOR ST	C2	LIBRARY	16	396 SONIC ST	E2,3
43 AEROMEDICAL EVAC SQ	38	1398 SURVEYOR ST	B4	LODGING OFFICE	5	302 ETHRIDGE ST	E3,4
43 OPERATIONS SUPPORT SQ	44	1182 HURST DR	B4	MILITARY CLOTHING SALES	26	803 ARMISTEAD ST	F3
43 MAINTENANCE GROUP	35	1443 REILLY ST	D1	MILITARY PERSONNEL FLIGHT	12	384 MAYNARD ST	E3
43 MAINT OPERATIONS SQ	35	1443 REILLY ST	D1	NAF/HRO OFFICE	24	794 ARMISTEAD ST	F2,3
43 AIRCRAFT MAINT SQ	40	3541 SURVEYOR ST	C3	NCC/VI PHOTO LAB	46	514 VIRGIN ST	E3
743 AIRCRAFT MAINT SQ	41	3547 SURVEYOR ST	B3	PASS AND ID	12	384 MAYNARD ST	E3
43 MISSION SUPPORT GROUP	13	374 MAYNARD ST	E3	PASSENGER TERMINAL	32	381 SURVEYOR ST	D2
43 CIVIL ENGINEER SQ	7	560 INTERCEPTOR RD	E3	PENTAGON FEDERAL CREDIT UNION/ATM	15	400 SONIC ST	E3
43 COMMUNICATIONS SQ	46	514 VIRGIN ST	E3	POPE CLINIC	11	379 MAYNARD ST	E3
43 MISSION SUPPORT SQ	12	384 MAYNARD ST	E3	POPE CLUB	4	5504 REILLY ST	E4
43 SECURITY FORCES SQ	22	494 VIRGIN ST	E3	POPE NEIGHBORHOOD CENTER	52	51 SKYTRAIN DR	G4
43 SERVICES SQ	13	374 MAYNARD ST	E3	POPE ELEMENTARY SCHOOL	27	ARMISTEAD ST	F3
43 CONTRACTING SQ	35	1443 REILLY ST	D1	POST OFFICE	46	251 APOLLO ST	E3
43 LOGISTICS READINESS SQ	35	1443 REILLY ST	D1	SCHOOL AGE PROGRAM	30	502 ARMISTEAD ST	F3
3 AERIAL PORT SQUADRON	42	3560 SURVEYOR ST	B3	SHOPPETTE/GAS/MINI MALL	26	803 ARMISTEAD ST	F3
43 MEDICAL GROUP	11	383 MAYNARD ST	E3	THEATER	21	504 VIRGIN ST	E2,3
43 MEDICAL SUPPORT SQ	11	383 MAYNARD ST	E3	THRIFT SHOP	14	835 ACADEMY ST	E3
43 MEDICAL OPERATIONS SQ	11	383 MAYNARD ST	E3	TRICARE OFFICE	11	379 MAYNARD ST	E3
18 AIR SUPPORT OPERATIONS GROUP	49	1414 REILLY ST	D1	VEHICLE OPERATIONS	36	1415 REILLY ST	D1
23 FIGHTER GROUP	42	3560 SURVEYOR ST	B3	VETERINARY CENTER	1	REILLY ST	F5
ACCOUNTING AND FINANCE	8	5451 REILLY ST	E3				
AAFES MINI MALL/GAS STATION	51	803 ARMISTEAD ST	F3				
AFPMAN LEADERSHIP SCHOOL/FTAC	45	5452 REILLY ST	E3				
AUTO SKILLS CENTER	24	794 ARMISTEAD ST	F2,3				
BARBER SHOP	24	794 ARMISTEAD ST	F2,3				
BARBER SHOP	4	5504 REILLY ST	E4				
BOWLING CENTER	19	751 ARMISTEAD ST	E-F2				
CATM	48	419 SURVEYOR ST	D2				
CHAPEL	6	319 ETHRIDGE ST	E3				
CHILD DEVELOPMENT CENTER	28	897 ARMISTEAD ST	F4				
CLUBHOUSE & HABANERO'S							
MEXICAN GRILL	3	227 REILLY ST	E-F4				
COMMAND POST	44	1182 HURST DR	B4				
COMMUNITY CENTER	9	5446 REILLY ST	E3				
DENTAL CLINIC	10	5424 REILLY ST	E3				
DINING FACILITY	23	505 VIRGIN ST	F3				
EDUCATION OFFICE	12	384 MAYNARD ST	E3				
EQUIPMENT RENTAL/OUTDOOR REC	24	794 ARMISTEAD ST	F2,3				
FAMILY SERVICES	33	829 ARMISTEAD ST	F3				
FAMILY SUPPORT CENTER	33	829 ARMISTEAD ST	F3				
FAMILY CHILD CARE	25	806 ARMISTEAD ST	F3				
FIRST CITIZENS BANK/ATM	26	803 ARMISTEAD ST	F3				
FITNESS CENTER	20	763 ARMISTEAD ST	F2				
FLIGHTLINE CAFE	47	429 SURVEYOR ST	B3				
FRAME AND WOOD HOBBY SHOPS	24	794 ARMISTEAD ST	F2,3				



MARCOA

© 2013 MARCOA Publishing, Inc.
 P.O. Box 509100
 San Diego, CA 92150-9100
 (858) 695-9600 • www.marcoa.com

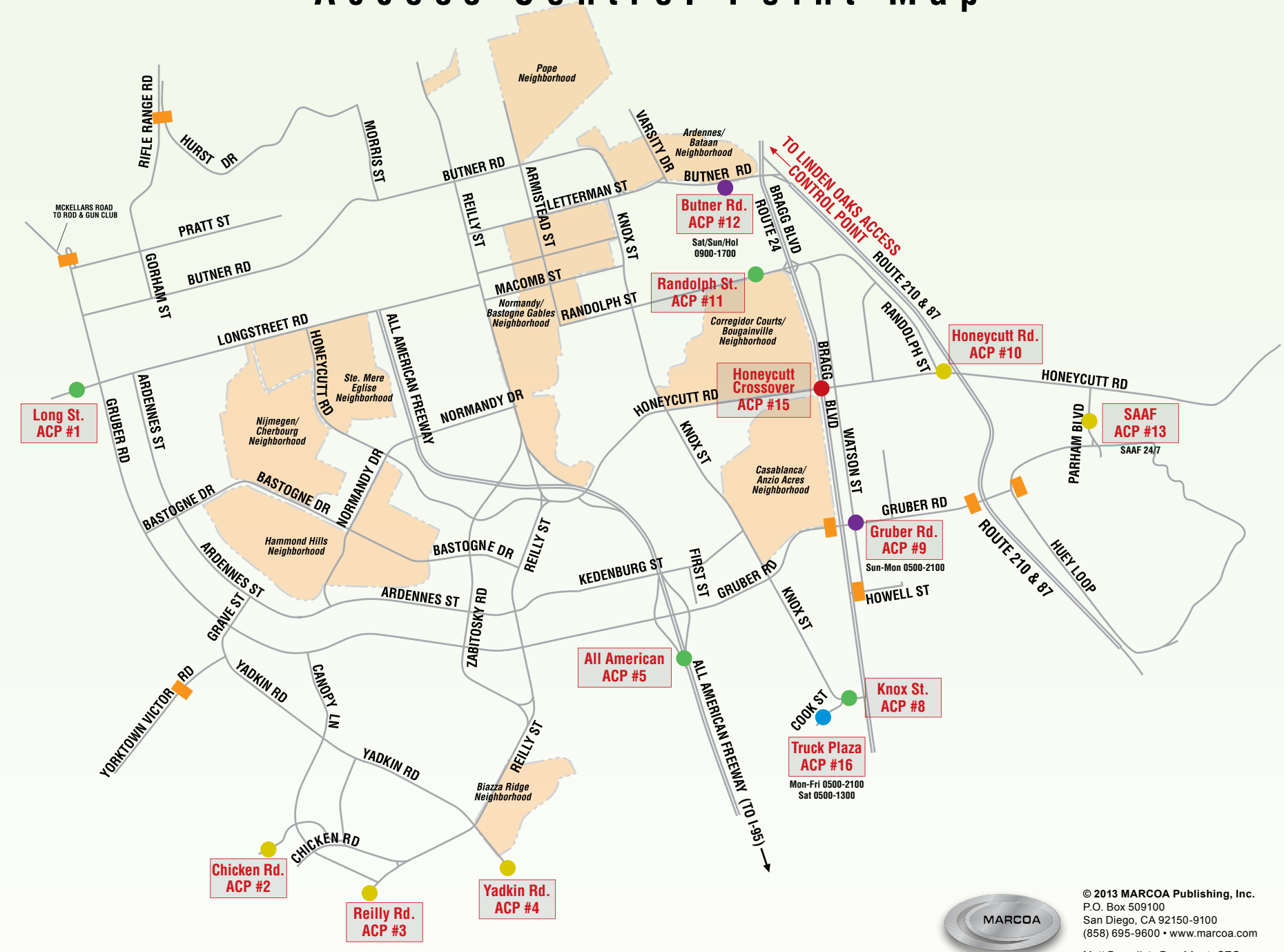
Matt Benedict, President, CEO



Published by MARCOA Publishing, Inc., a private firm in no way connected with the U.S. Air Force, under exclusive written contract with Pope Air Force Base. This commercial enterprise map is an authorized publication for members of the U.S. Military services. Contents of the Pope Air Force Base map are not necessarily the official views of, or endorsed by, the U.S. Government, the Department of Defense, or the Department of the Air Force. The appearance of advertising in this publication including inserts or supplements, does not constitute endorsement by the Department of Defense, the Department of the Air Force or MARCOA Publishing, Inc., of the products or services advertised. Everything advertised in this publication shall be made available for purchase, use or patronage without regard to race, color, religion, sex, national origin, age, marital status, physical or mental handicap, political affiliation, or any other nonmerit or merit factor of the purchaser, user or patron. Editorial content is edited, prepared and provided by the Public Affairs Office of Pope Air Force Base.

FORT BRAGG

Access Control Point Map



- 24/7 ALL PROCESSING
- 24/7 CAC CARD ONLY
- BYPASS ONLY
- 16/5 & 8/1 TRUCK PLAZA
- 16/5 CAC CARD ONLY
- GATES OR BARRIERS



© 2013 MARCOA Publishing, Inc.
 P.O. Box 509100
 San Diego, CA 92150-9100
 (858) 695-9600 • www.marcoa.com
 Matt Benedict, President, CEO



Published by MARCOA Publishing, Inc., a private firm in no way connected with the U.S. Army, under exclusive written contract with Fort Bragg. This commercial enterprise map is an authorized publication for members of the U.S. Military services. Contents of the Fort Bragg map are not necessarily the official views of, or endorsed by, the U.S. Government, the Department of Defense, or the Department of the Army. The appearance of advertising in this publication including inserts or supplements, does not constitute endorsement by the Department of Defense, the Department of the Army or MARCOA Publishing, Inc., of the products or services advertised. Everything advertised in this publication shall be made available for purchase, use or patronage without regard to race, color, religion, sex, national origin, age, marital status, physical or mental handicap, political affiliation, or any other nonmerit or merit factor of the purchaser, user or patron. Editorial content is edited, prepared and provided by the Public Affairs Office of Fort Bragg.

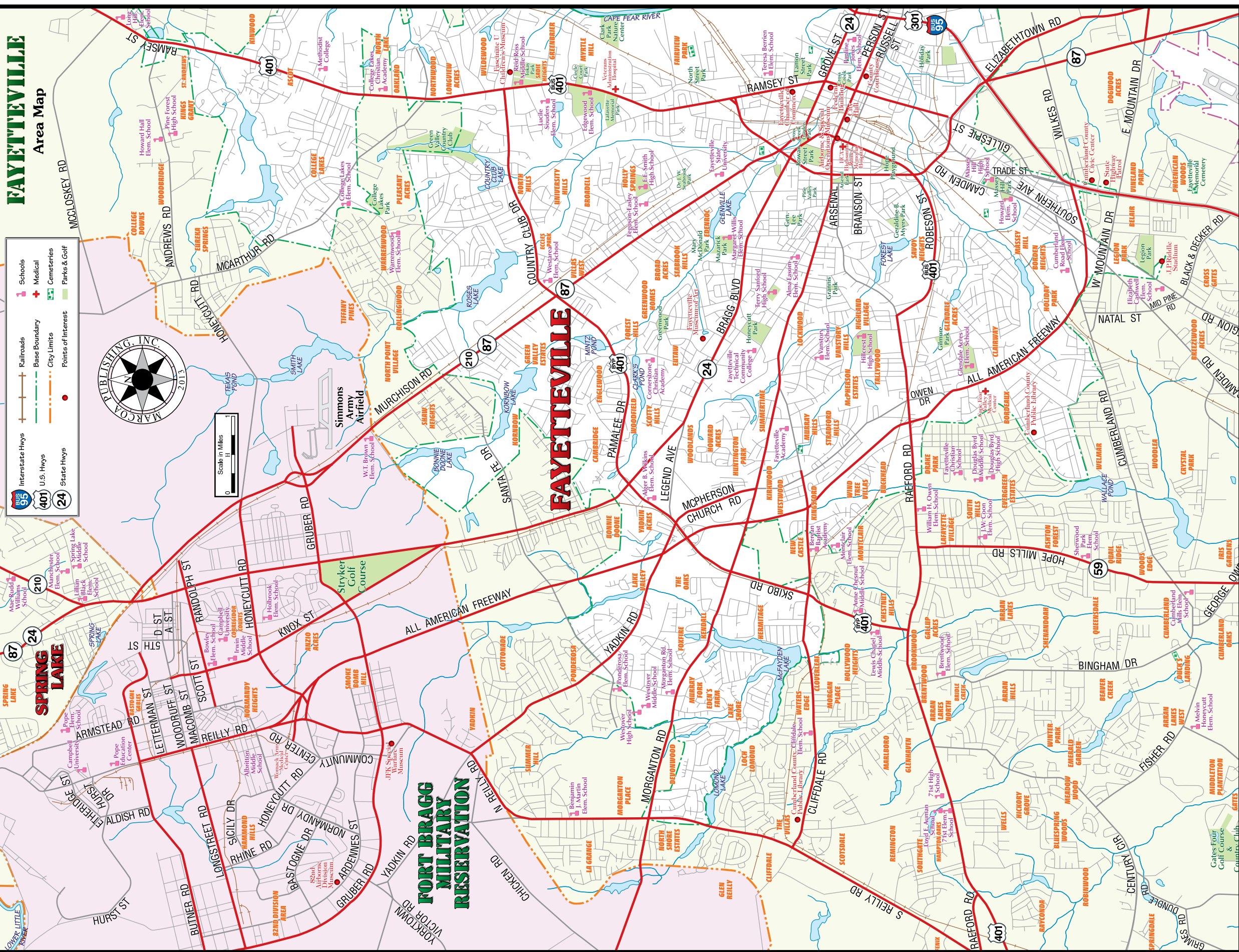
FAYETTEVILLE AREA MAP

MARCOA
© 2013 MARCOA Publishing, Inc.
P.O. Box 509100
San Diego, CA 92150-9100
(619) 665-9600 • www.marcoa.com
Matt Benedict, President, CEO

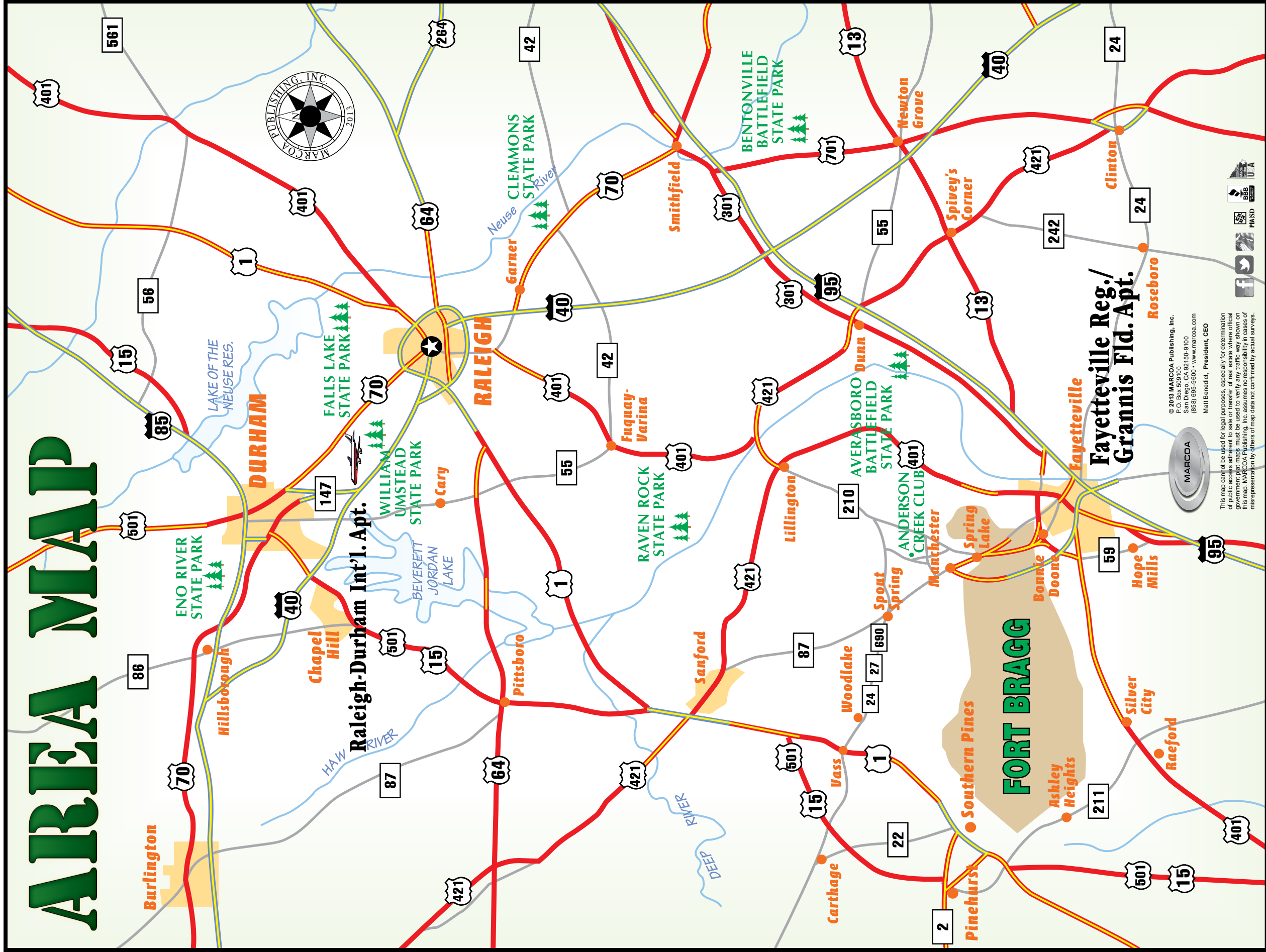
This map cannot be used for legal purposes, especially for determination of public access adherent to sale or transfer of real estate where official survey data is required. MARCOA Publishing, Inc. assumes no responsibility in cases of misrepresentation by others of map data not confirmed by actual surveys.



- Interstate Hwys
- U.S. Hwys
- State Hwys
- Railroads
- Base Boundary
- City Limits
- Points of Interest
- Schools
- Medical
- Cemeteries
- Parks & Golf



AIRFA MAP



**Fayetteville Reg./
Grannis Fld. Apt.**

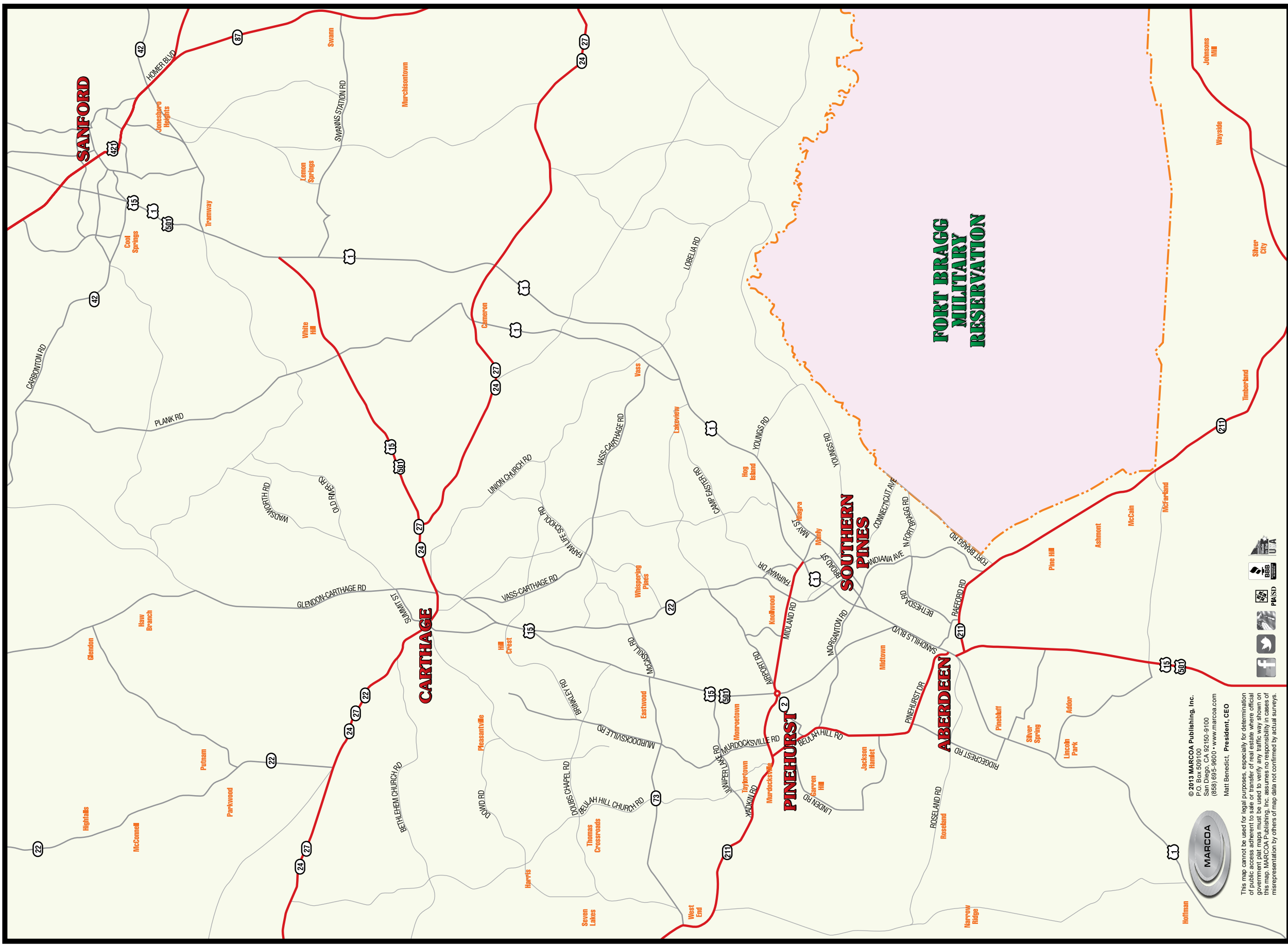
© 2013 MARCOA Publishing, Inc.
P.O. Box 509100
San Diego, CA 92150-9100
(858) 695-9600 • www.marcoa.com



This map cannot be used for legal purposes, especially for determination of title or boundaries. For more information, contact the government plat maps must be used to verify any traffic way shown on this map. MARCOA Publishing, Inc. assumes no responsibility in cases of misrepresentation by others of map data not confirmed by actual surveys.



MOORE COUNTY AREA MAP



© 2013 MARCOA Publishing, Inc.
 P.O. Box 509100
 San Diego, CA 92150-9100
 (858) 695-9600 • www.marcoa.com



Matt Benedict, President, CEO

This map cannot be used for legal purposes, especially for determination of public access, adherence to sale or transfer of real estate. Where official government maps must be used to verify any trafficway shown on MARCOA Publishing, Inc. maps, the user assumes all responsibility for misrepresentation by others of map data not confirmed by actual surveys.

