

Part 2

Issued April 2003

PHC-2-25

Minnesota: 2000

Summary Social, Economic, and Housing Characteristics

2000 Census of Population and Housing



U S C E N S U S B U R E A U

Helping You Make Informed Decisions

U.S. Department of Commerce
Economics and Statistics Administration
U.S. CENSUS BUREAU

United States
Census
2000


Minnesota: 2000

Issued April 2003

Summary Social, Economic, and Housing Characteristics

PHC-2-25

2000 Census of Population and Housing



U.S. Department of Commerce

Donald L. Evans,

Secretary

Samuel W. Bodman,

Deputy Secretary

Economics and Statistics Administration

Kathleen B. Cooper,

Under Secretary for

Economic Affairs

U.S. CENSUS BUREAU

Charles Louis Kincannon,

Director

SUGGESTED CITATION

U.S. Census Bureau,
2000 Census of
Population and Housing,
*Summary Social, Economic,
and Housing Characteristics*,
PHC-2-25, Minnesota
Washington, DC,
2003



**Economics
and Statistics
Administration**

Kathleen B. Cooper,
Under Secretary
for Economic Affairs



U.S. CENSUS BUREAU
Charles Louis Kincannon,
Director

Hermann Habermann,
Deputy Director and
Chief Operating Officer

Nancy A. Potok,
Principal Associate Director
and Chief Financial Officer

Vacant,
Principal Associate
Director for Programs

Preston Jay Waite,
Associate Director
for Decennial Census

Nancy M. Gordon,
Associate Director
for Demographic Programs

Cynthia Z.F. Clark,
Associate Director
for Methodology and
Standards

Marvin D. Raines,
Associate Director
for Field Operations

Arnold A. Jackson,
Assistant Director
for Decennial Census

CONTENTS

| | |
|--|-------|
| List of Statistical Tables | v |
| How to Use This Census Report | I-1 |
| Table Finding Guide | II-1 |
| User Notes | III-1 |
| Statistical Tables (For a detailed list of statistical tables, see page v) | 1 |
| Appendixes | |
| A Geographic Terms and Concepts | * |
| B Definitions of Subject Characteristics | * |
| C Data Collection and Processing Procedures | * |
| D Questionnaire | * |
| E Data Products and User Assistance | * |
| F Maps | F-1 |
| G Accuracy of the Data | G-1 |
| H Acknowledgments | * |

* Appendix may be found in the separate volume, PHC-2-A, *Summary Social, Economic, and Housing Characteristics, Selected Appendixes*, in print and on the Internet at <http://www.census.gov/prod/cen2000/phc-2-a.pdf>.

LIST OF
STATISTICAL
TABLES

| Table no. | Title | Page |
|--------------|---|------|
| 1. | Place of Birth, Residence in 1995, and Language: 2000 State, County, County Subdivision, Place | 1 |
| 2. | Place of Birth, Residence in 1995, and Language: 2000 State, County, Place and County Subdivision | 34 |
| 3. | Education and Veteran Status: 2000 State, County, County Subdivision, Place | 70 |
| 4. | Education and Veteran Status: 2000 State, County, Place and County Subdivision | 103 |
| 5. | Disability Status: 2000 State, County, County Subdivision, Place | 139 |
| 6. | Disability Status: 2000 State, County, Place and County Subdivision | 171 |
| 7. | Employment Status and Journey to Work: 2000 State, County, County Subdivision, Place | 206 |
| 8. | Employment Status and Journey to Work: 2000 State, County, Place and County Subdivision | 241 |
| 9. | Work Status and Income in 1999: 2000 State, County, County Subdivision, Place | 279 |
| 10. | Work Status and Income in 1999: 2000 State, County, Place and County Subdivision | 311 |
| 11. | Earnings in 1999 of Full-Time, Year-Round Workers, by Sex: 2000 State, County, County Subdivision, Place | 346 |
| 12. | Earnings in 1999 of Full-Time, Year-Round Workers, by Sex: 2000 State, County, Place and County Subdivision | 378 |
| 13. | Household Income in 1999: 2000 State, County, County Subdivision, Place | 413 |
| 14. | Household Income in 1999: 2000 State, County, Place and County Subdivision | 444 |
| 15. | Poverty Status in 1999: 2000 State, County, County Subdivision, Place | 478 |
| 16. | Poverty Status in 1999: 2000 State, County, Place and County Subdivision | 512 |
| 17. | Units in Structure: 2000 State, County, County Subdivision, Place | 550 |
| 18. | Units in Structure: 2000 State, County, Place and County Subdivision | 581 |
| 19. | Physical Housing Characteristics: 2000 State, County, County Subdivision, Place | 615 |
| 20. | Physical Housing Characteristics: 2000 State, County, Place and County Subdivision | 646 |

| | | |
|-----|---|------|
| 21. | Fuels and Equipment Characteristics: 2000 | 680 |
| | State, County, County Subdivision, Place | |
| 22. | Fuels and Equipment Characteristics: 2000 | 711 |
| | State, County, Place and County Subdivision | |
| 23. | Owner and Renter Household Characteristics: 2000 | 745 |
| | State, County, County Subdivision, Place | |
| 24. | Owner and Renter Household Characteristics: 2000 | 777 |
| | State, County, Place and County Subdivision | |
| 25. | Home Value: 2000. | 812 |
| | State, County, County Subdivision, Place | |
| 26. | Home Value: 2000. | 843 |
| | State, County, Place and County Subdivision | |
| 27. | Selected Monthly Owner Costs: 2000 | 877 |
| | State, County, County Subdivision, Place | |
| 28. | Selected Monthly Owner Costs: 2000 | 908 |
| | State, County, Place and County Subdivision | |
| 29. | Gross Rent: 2000 | 942 |
| | State, County, County Subdivision, Place | |
| 30. | Gross Rent: 2000 | 973 |
| | State, County, Place and County Subdivision | |
| 31. | Mortgage and Rental Cost Characteristics: 2000 | 1007 |
| | State, County, County Subdivision, Place | |
| 32. | Mortgage and Rental Cost Characteristics: 2000 | 1041 |
| | State, County, Place and County Subdivision | |
| 33. | Place of Birth, Residence in 1995, and Language for the American Indian and Alaska Native Population (One Race): 2000 | 1078 |
| | American Indian Area, County | |
| 34. | Education and Veteran Status for the American Indian and Alaska Native Population (One Race): 2000 | 1080 |
| | American Indian Area, County | |
| 35. | Disability Status for the American Indian and Alaska Native Population (One Race): 2000. | 1082 |
| | American Indian Area, County | |
| 36. | Employment Status and Journey to Work for the American Indian and Alaska Native Population (One Race): 2000 | 1084 |
| | American Indian Area, County | |
| 37. | Work Status and Income in 1999 for the American Indian and Alaska Native Population (One Race): 2000 | 1086 |
| | American Indian Area, County | |
| 38. | Earnings in 1999 of Full-Time, Year-Round Workers, by Sex for the American Indian and Alaska Native Population (One Race): 2000. | 1088 |
| | American Indian Area, County | |
| 39. | Income in 1999 of Households With an American Indian and Alaska Native Householder (One Race): 2000. | 1090 |
| | American Indian Area, County | |
| 40. | Poverty Status in 1999 for the American Indian and Alaska Native Population (One Race): 2000 | 1092 |
| | American Indian Area, County | |
| 41. | Units in Structure: 2000 | 1094 |
| | American Indian Area, County | |
| 42. | Physical Housing Characteristics: 2000. | 1096 |
| | American Indian Area, County | |

| | | |
|-----|--|------|
| 43. | Selected Equipment Characteristics of Housing Units With an American Indian and Alaska Native Householder (One Race): 2000. | 1098 |
| | American Indian Area, County | |
| 44. | Year Householder Moved Into Unit for Housing Units With an American Indian and Alaska Native Householder (One Race): 2000. | 1099 |
| | American Indian Area, County | |
| 45. | Home Value of Housing Units With an American Indian and Alaska Native Householder (One Race): 2000. | 1100 |
| | American Indian Area, County | |
| 46. | Selected Monthly Owner Costs of Housing Units With an American Indian and Alaska Native Householder (One Race): 2000. | 1102 |
| | American Indian Area, County | |
| 47. | Gross Rent of Housing Units With an American Indian and Alaska Native Householder (One Race): 2000. | 1104 |
| | American Indian Area, County | |
| 48. | Selected Mortgage and Rental Cost Characteristics of Housing Units With an American Indian and Alaska Native Householder (One Race): 2000 | 1106 |
| | American Indian Area, County | |
| 49. | Place of Birth, Residence in 1995, and Language for the Native Hawaiian and Other Pacific Islander Population (One Race): 2000. | * |
| | Hawaiian Home Land, County | |
| 50. | Education and Veteran Status for the Native Hawaiian and Other Pacific Islander Population (One Race): 2000 | * |
| | Hawaiian Home Land, County | |
| 51. | Disability Status for the Native Hawaiian and Other Pacific Islander Population (One Race): 2000 | * |
| | Hawaiian Home Land, County | |
| 52. | Employment Status and Journey to Work for the Native Hawaiian and Other Pacific Islander Population (One Race): 2000 | * |
| | Hawaiian Home Land, County | |
| 53. | Work Status and Income in 1999 for the Native Hawaiian and Other Pacific Islander Population (One Race): 2000 | * |
| | Hawaiian Home Land, County | |
| 54. | Earnings in 1999 of Full-Time, Year-Round Workers, by Sex for the Native Hawaiian and Other Pacific Islander Population (One Race): 2000. | * |
| | Hawaiian Home Land, County | |
| 55. | Income in 1999 of Households With a Native Hawaiian and Other Pacific Islander Householder (One Race): 2000. | * |
| | Hawaiian Home Land, County | |
| 56. | Poverty Status in 1999 for the Native Hawaiian and Other Pacific Islander Population (One Race): 2000 | * |
| | Hawaiian Home Land, County | |
| 57. | Units in Structure: 2000 | * |
| | Hawaiian Home Land, County | |
| 58. | Physical Housing Characteristics: 2000. | * |
| | Hawaiian Home Land, County | |

| | | |
|-----|--|------|
| 59. | Selected Equipment Characteristics of Housing Units With a Native Hawaiian and Other Pacific Islander Householder (One Race): 2000. | * |
| | Hawaiian Home Land, County | |
| 60. | Year Householder Moved Into Unit for Housing Units With a Native Hawaiian and Other Pacific Islander Householder (One Race): 2000. | * |
| | Hawaiian Home Land, County | |
| 61. | Home Value of Housing Units With a Native Hawaiian and Other Pacific Islander Householder (One Race): 2000. | * |
| | Hawaiian Home Land, County | |
| 62. | Selected Monthly Owner Costs of Housing Units With a Native Hawaiian and Other Pacific Islander Householder (One Race): 2000. | * |
| | Hawaiian Home Land, County | |
| 63. | Gross Rent of Housing Units With a Native Hawaiian and Other Pacific Islander Householder (One Race): 2000. | * |
| | Hawaiian Home Land, County | |
| 64. | Selected Mortgage and Rental Cost Characteristics of Housing Units With a Native Hawaiian and Other Pacific Islander Householder (One Race): 2000 | * |
| | Hawaiian Home Land, County | |
| 65. | Percent of Population and Housing Units in Sample: 2000 | 1110 |
| | State, County, County Subdivision, Place | |
| 66. | Percent of Population and Housing Units in Sample: 2000 | 1126 |
| | State, County, Place and County Subdivision | |
| 67. | Percent of Population and Housing Units in Sample: 2000 | 1143 |
| | American Indian Area, County | |
| 68. | Percent of Population and Housing Units in Sample: 2000 | * |
| | Hawaiian Home Land, County | |

* Table was omitted because there were no qualifying geographic areas.

How to Use This Census Report

CONTENTS

| | Page |
|---|------|
| Introduction | I-1 |
| How to Find Geographic Areas and Subject Matter Data..... | I-2 |
| How to Use the Statistical Tables | I-2 |
| Graphics | I-4 |
| User Notes | I-5 |
| Appendixes | I-5 |

INTRODUCTION

Data from Census 2000 are presented in three printed report series:

1. PHC-1, *Summary Population and Housing Characteristics*
2. PHC-2, *Summary Social, Economic, and Housing Characteristics*
3. PHC-3, *Population and Housing Unit Counts*

The data from Census 2000 were derived from a limited number of basic questions asked of the entire population and about every housing unit (referred to as the 100-percent questions, found on the “short form”), and from additional questions asked of a sample of the population and housing units (referred to as the sample questions, found on the “long form”).

The PHC-1, *Summary Population and Housing Characteristics*, report series provides data based on the 100-percent questions. The subjects are age, Hispanic or Latino origin, household relationship, race, sex, tenure (owner- or renter-occupied), and vacancy characteristics. Land area measurements and population density also are provided. This series is similar to the 1990 census CPH-1 series.

The PHC-2, *Summary Social, Economic, and Housing Characteristics*, report series provides sample data based on both the 100-percent and the sample questions. Sample subjects include place of birth; residence in 1995; language; educational attainment and school enrollment; veteran status; disability status; employment status; journey to work; work status, earnings, income, and poverty status in 1999; physical housing characteristics; units in structure; fuel and equipment characteristics; owner and renter household characteristics, such as year owner moved into unit; home value; contract and gross rent; and mortgage and rental cost characteristics. This series is similar to the 1990 census CPH-5 series.

The PHC-3, *Population and Housing Unit Counts*, report series provides Census 2000 and historical comparisons of the 100-percent population and housing unit counts. It provides land and water area measurements, and population density. The user notes section documents geographic changes over the past decade. This series is similar to the 1990 census CPH-2 series.

In each series, there is one report for each state, the District of Columbia, and Puerto Rico, plus a United States summary report. Many tables in the United States summary reports include data for Puerto Rico.

HOW TO FIND GEOGRAPHIC AREAS AND SUBJECT MATTER DATA

This report includes a table finding guide to assist the user in locating those statistical tables that contain the desired data. The table finding guide lists alphabetically, by geographic area, the subjects shown in this report. To determine which tables in this report show data for a particular topic, find the subject in the lefthand column of the table finding guide and then look across the columns using the headings at the top for the desired type of geographic area. Figure I-1 is an example of a table finding guide.

The table finding guide does not include cross-classifications of subject-matter items. Additional information to locate data within specific reports is provided in the headnote at the top of the table finding guide and in the footnotes at the bottom of the guide.

HOW TO USE THE STATISTICAL TABLES

Parts of a Statistical Table

The census data included in printed reports are arranged in tables. Each table includes four major parts: (1) heading, (2) boxhead, (3) stub, and (4) data field. A typical census report table is illustrated in Figure I-2.

The heading consists of the table number, title, and headnote. The table number indicates the position of the table within the report, while the title is a brief statement indicating the subjects and time reference of the data presented in the table. The headnote is enclosed in brackets and is located under the title. It contains statements that qualify, explain, or provide information pertaining to the entire table.

The boxhead is under the heading. This portion of the table, which contains the individual column heads or captions, describes the data in each vertical column. In the boxhead of many tables, a spanner appears across and above two or more column heads or across two or more lower spanners. The purpose of a spanner is to classify or qualify items below it or separate the table into identifiable blocks in terms of major aspects of the data.

Figure I-1.

Table Finding Guide

SUBJECTS BY TYPE OF GEOGRAPHIC AREA AND TABLE NUMBER

Subjects covered in this guide are shown on the left side, and types of geographic areas are shown at the top. Table numbers shown in **bold** indicate that either all or part of the table is presented for the American Indian and Alaska Native population in American Indian and Alaska Native areas, or for the Native Hawaiian and Other Pacific Islander population in Hawaiian home lands. See PHC-2-A, *Summary Social, Economic, and Housing Characteristics, Selected Appendixes* for a description of area classifications (Appendix A) and for definitions and explanations of subject characteristics (Appendix B).

| Subject | The state ¹ | County ² | Place | | County subdivision | | American Indian and Alaska Native area ⁴ | Hawaiian home land ⁵ |
|--|------------------------|---------------------|----------------------------------|------------------------------|--------------------|------------------------------|---|---------------------------------|
| | | | By county and county subdivision | Alphabetically for the state | By county | Alphabetically for the state | | |
| POPULATION CHARACTERISTICS | | | | | | | | |
| Disability status | 5,6 | 5,6 | 5 | 6 | 5 | 6 | 35 | 51 |
| Earnings in 1999 | 11,12 | 11,12 | 11 | 12 | 11 | 12 | 38 | 54 |
| Educational attainment | 3,4 | 3,4 | 3 | 4 | 3 | 4 | 34 | 50 |
| Employment status | 7,8 | 7,8 | 7 | 8 | 7 | 8 | 36 | 52 |
| Full-time, year-round workers in 1999 | 9,10,11,12 | 9,10,11,12 | 9,11 | 10,12 | 9,11 | 10,12 | 37,38 | 53,54 |
| Household income in 1999 | 13,14 | 13,14 | 13 | 14 | 13 | 14 | 39 | 55 |
| Income in 1999 | 9,10 | 9,10 | 9 | 10 | 9 | 10 | 37 | 53 |
| Journey to work | 7,8 | 7,8 | 7 | 8 | 7 | 8 | 36 | 52 |
| Language spoken at home and ability to speak English | 1,2 | 1,2 | 1 | 2 | 1 | 2 | 33 | 49 |
| Nativity | 1,2 | 1,2 | 1 | 2 | 1 | 2 | 33 | 49 |
| Place of birth | 1,2 | 1,2 | 1 | 2 | 1 | 2 | 33 | 49 |
| Poverty status in 1999 | 15,16 | 15,16 | 15 | 16 | 15 | 16 | 40 | 56 |
| Residence in 1995 | 1,2 | 1,2 | 1 | 2 | 1 | 2 | 33 | 49 |
| School enrollment and type of school | 3,4 | 3,4 | 3 | 4 | 3 | 4 | 34 | 50 |
| Veteran status | 3,4 | 3,4 | 3 | 4 | 3 | 4 | 34 | 50 |
| Work status in 1999 | 9,10 | 9,10 | 9 | 10 | 9 | 10 | 37 | 53 |
| HOUSING CHARACTERISTICS | | | | | | | | |
| Bedrooms | 19,20 | 19,20 | 19 | 20 | 19 | 20 | 42 | 58 |
| Gross rent | 29,30 | 29,30 | 29 | 30 | 29 | 30 | 47 | 63 |
| House heating fuel | 21,22 | 21,22 | 21 | 22 | 21 | 22 | - | - |
| Kitchen facilities | 19,20 | 19,20 | 19 | 20 | 19 | 20 | 42 | 58 |
| Mortgage status | 31,32 | 31,32 | 31 | 32 | 31 | 32 | 48 | 64 |
| Occupancy characteristics | 23,24 | 23,24 | 23 | 24 | 23 | 24 | 44 | 60 |
| Owner cost characteristics | 27,28,31,32 | 27,28,31,32 | 27,31 | 28,32 | 27,31 | 28,32 | 46,48 | 62,64 |
| Plumbing facilities | 19,20 | 19,20 | 19 | 20 | 19 | 20 | 42 | 58 |
| Rental cost characteristics | 31,32 | 31,32 | 31 | 32 | 31 | 32 | 48 | 64 |
| Rooms | 19,20 | 19,20 | 19 | 20 | 19 | 20 | 42 | 58 |
| Telephone service available | 21,22 | 21,22 | 21 | 22 | 21 | 22 | 43 | 59 |
| Tenure | 23,24 | 23,24 | 23 | 24 | 23 | 24 | - | - |
| Units in structure | 17,18,23,24 | 17,18,23,24 | 17,23 | 18,24 | 17,23 | 18,24 | 41 | 57 |
| Value of home | 25,26 | 25,26 | 25 | 26 | 25 | 26 | 45 | 61 |
| Vehicles available | 21,22 | 21,22 | 21 | 22 | 21 | 22 | 43 | 59 |
| Year householder moved into unit | 23,24 | 23,24 | 23 | 24 | 23 | 24 | 44 | 60 |
| Year structure built | 19,20 | 19,20 | 19 | 20 | 19 | 20 | 42 | 58 |

Figure I-2.

PARTS OF A STATISTICAL TABLE

Table 6. Population for Selected Categories of Race: 2000

(For information on confidentiality protection, nonsampling error, and definitions, see text.)

Selected combinations of two races

| State Place and (in Selected States) County Subdivision | White (Black or American) | | White American (Asian) | | Black or American Indian and Alaska Native | | Asian (American) | | Native Hawaiian and Other Pacific Islander | | Some other race |
|---|---------------------------------|-------|------------------------------|-----------|--|---------|---------------------|-------|--|-------|--------------------|
| | The State | 4 712 | 2 326 | 3 189 853 | 1 166 988 | 45 446 | 39 458 | 4 188 | 38 281 | | |
| COUNTY | | | | | | | | | | | |
| Adair County | 61 | 188 | 77 | 13 | 35 588 | 7 549 | 410 | 297 | 32 | 223 | |
| Adams County | 150 | 739 | 161 | 37 | 123 789 | 14 222 | 614 | 756 | 80 | 1 686 | |
| Barbour County | 34 | 56 | 15 | 19 | 15 026 | 13 550 | 221 | 143 | 41 | 313 | |
| Bartow County | 10 | 55 | 9 | 5 | 16 564 | 4 951 | 133 | 22 | 4 | 16 | |
| Belt County | 34 | 273 | 41 | 10 | 49 993 | 664 | 560 | 132 | 24 | 1 166 | |
| Bibb County | 10 | 27 | 11 | 1 | 2 006 | 813 | 40 | 40 | 3 | 54 | |
| Bolivar County | 21 | 23 | 7 | 10 | 12 006 | 8 711 | 88 | 47 | 3 | 28 | |
| Bowling Green County | 195 | 410 | 131 | 40 | 89 475 | 21 142 | 639 | 655 | 101 | 667 | |
| Brantley County | 16 | 10 | 13 | 25 | 22 433 | 14 203 | 251 | 102 | 16 | 171 | |
| Brooks County | 34 | 65 | 17 | 5 | 22 401 | 1 381 | 176 | 47 | 22 | 113 | |
| Calhoun County | 34 | 137 | 17 | 9 | 24 276 | 4 239 | 269 | 113 | 10 | 667 | |
| Cherokee County | 19 | 23 | 2 | 3 | 8 832 | 7 066 | 53 | 11 | 7 | 28 | |
| Chickasaw County | 82 | 21 | 8 | 21 | 16 886 | 12 865 | 128 | 42 | 14 | 46 | |
| Chilton County | 14 | 72 | 5 | 1 | 11 884 | 2 288 | 122 | 23 | 8 | 79 | |
| Clay County | 11 | 65 | 10 | 1 | 13 465 | 536 | 131 | 32 | 3 | 47 | |
| Clayton County | 108 | 205 | 106 | 45 | 34 239 | 8 214 | 737 | 975 | 100 | 524 | |
| Clayton County | 86 | 233 | 25 | 25 | 62 223 | 9 213 | 479 | 188 | 20 | 188 | |
| Clayton County | 13 | 42 | 1 | 5 | 7 863 | 6 361 | 79 | 31 | 11 | 20 | |
| Clayton County | 5 | 48 | 13 | 10 | 7 893 | 4 937 | 100 | 13 | 4 | 111 | |
| Clayton County | 37 | 139 | 20 | 5 | 33 556 | 4 666 | 323 | 36 | 17 | 28 | |
| Clayton County | 25 | 47 | 4 | 2 | 10 189 | 3 424 | 105 | 24 | 5 | 39 | |
| Clayton County | 60 | 442 | 55 | 1 | 79 743 | 829 | 899 | 224 | 51 | 871 | |
| Clayton County | 155 | 217 | 116 | 31 | 17 484 | 30 209 | 723 | 803 | 803 | 184 | |
| Clayton County | 36 | 89 | 8 | 25 | 16 800 | 21 477 | 58 | 29 | 5 | 282 | |
| Clayton County | 48 | 635 | 35 | 7 | 60 833 | 1 154 | 1 208 | 176 | 58 | 2 282 | |
| Clayton County | 102 | 295 | 66 | 36 | 51 330 | 13 614 | 1 623 | 362 | 52 | 413 | |
| Clayton County | 48 | 205 | 32 | 19 | 25 143 | 11 822 | 1 441 | 140 | 25 | 219 | |
| Clayton County | 172 | 294 | 172 | 20 | 89 464 | 826 | 659 | 669 | 96 | 66 | |
| Clayton County | 29 | 129 | 14 | 2 | 16 100 | 2 227 | 85 | 37 | 3 | 14 | |
| Clayton County | 13 | 113 | 15 | 4 | 22 611 | 2 773 | 249 | 53 | 16 | 186 | |
| Clayton County | 7 | 5 | - | - | 1 918 | 8 032 | 18 | 17 | 6 | 16 | |
| Clayton County | 21 | 16 | 13 | 13 | 6 910 | 10 333 | 95 | 47 | 24 | 172 | |
| Clayton County | 45 | 40 | 4 | 4 | 10 813 | 2 208 | 20 | 24 | 24 | 24 | |
| Clayton County | 145 | 261 | 82 | 84 | 85 568 | 21 719 | 25 | 169 | 43 | 521 | |
| Clayton County | 79 | 654 | 34 | 18 | 50 891 | 2 135 | 1 635 | 178 | 28 | 367 | |
| Clayton County | 61 | 1 452 | 420 | 419 | 309 897 | 302 036 | 3 255 | 2 109 | 411 | 5 340 | |
| Clayton County | 22 | 35 | 2 | 4 | 13 887 | 1 924 | 64 | 14 | 3 | 89 | |
| Clayton County | 120 | 322 | 16 | 19 | 79 300 | 8 462 | 651 | 306 | 4 | 340 | |
| Clayton County | 53 | 831 | 16 | 25 | 28 102 | 4 726 | 2 830 | 61 | 5 | 119 | |
| Clayton County | 186 | 199 | 29 | 16 | 86 172 | 20 368 | 720 | 2 165 | 119 | 267 | |
| Clayton County | 112 | 285 | 48 | 16 | 58 579 | 8 900 | 622 | 329 | 29 | 855 | |
| Clayton County | 9 | 4 | 3 | 11 | 3 816 | 9 929 | 42 | 31 | 13 | 19 | |
| Clayton County | 38 | 116 | 5 | 51 | 3 440 | 20 500 | 118 | 100 | 28 | 37 | |
| Clayton County | 76 | 1 978 | 748 | 324 | 103 723 | 6 668 | 4 668 | 2 109 | 2 | 2 852 | |
| Clayton County | 18 | 34 | 24 | 16 | 16 722 | 11 713 | 29 | 35 | 10 | 72 | |
| Clayton County | 32 | 131 | 20 | 6 | 29 279 | 1 180 | 211 | 101 | 181 | 160 | |
| Clayton County | 120 | 450 | 67 | 6 | 77 603 | 1 271 | 878 | 306 | 76 | 2 863 | |
| Clayton County | 597 | 1 262 | 510 | 320 | 255 215 | 134 861 | 4 873 | 6 526 | 398 | 2 800 | |
| Clayton County | 47 | 62 | 14 | 14 | 14 230 | 9 919 | 326 | 81 | 9 | 83 | |
| Clayton County | 367 | 375 | 411 | 156 | 110 664 | 109 936 | 1 228 | 2 031 | 331 | 1 243 | |
| Clayton County | 256 | 685 | 79 | 27 | 96 896 | 10 813 | 1 543 | 566 | 116 | 1 763 | |
| Clayton County | 9 | 9 | 2 | 2 | 3 894 | 8 127 | 24 | 30 | 30 | 27 | |
| Clayton County | 27 | 47 | 9 | 9 | 11 626 | 9 664 | 85 | 29 | 29 | 45 | |
| Clayton County | 41 | 162 | 21 | 69 | 19 287 | 10 889 | 450 | 165 | 34 | 140 | |
| Clayton County | 28 | 64 | 2 | 2 | 17 223 | 5 217 | 117 | 64 | 46 | 40 | |
| Clayton County | 78 | 41 | 6 | 5 | 26 610 | 20 221 | 30 | 215 | 110 | 423 | |
| Clayton County | 172 | 343 | 49 | 5 | 58 816 | 5 354 | 607 | 172 | 30 | 327 | |
| Clayton County | 167 | 261 | 217 | 15 | 129 103 | 10 768 | 963 | 1 707 | 61 | 1 253 | |
| Clayton County | 18 | 6 | 22 | 3 | 8 873 | 10 887 | 45 | 29 | 17 | 39 | |
| Clayton County | 148 | 148 | 43 | 31 | 84 317 | 20 278 | 427 | 247 | 69 | 354 | |
| Clayton County | 51 | 86 | 6 | 11 | 30 654 | 10 610 | 223 | 103 | 24 | 108 | |
| Clayton County | 289 | 424 | 163 | 71 | 113 443 | 46 380 | 957 | 1 004 | 172 | 1 268 | |
| Clayton County | 17 | 239 | 47 | 10 | 65 756 | 4 487 | 462 | 206 | 28 | 438 | |
| Clayton County | 17 | 69 | 11 | 3 | 11 665 | 6 656 | 1 260 | 37 | 16 | 16 | |
| Clayton County | 4 | 8 | 13 | 6 | 3 838 | 9 464 | 34 | 23 | 6 | 16 | |
| Clayton County | 11 | 108 | 13 | 6 | 24 086 | 110 | 243 | 33 | 17 | 284 | |
| PLACE | | | | | | | | | | | |
| Adairville city, Henry County | 6 | 2 | 2 | - | 1 703 | 1 203 | 2 | 4 | - | 50 | |
| Adairville city, Wilcox County | 8 | 13 | 3 | - | 3 790 | 1 447 | 2 | 1 | - | 219 | |
| Adrian town, Wilcox County | - | - | - | - | 720 | 476 | 7 | 3 | - | 3 | |
| Alamo town, Wilcox County | 26 | 47 | 3 | - | 18 465 | 406 | 2 | 1 | - | 127 | |
| Albany city, Wilcox County | 21 | 64 | 9 | 2 | 15 046 | 406 | 143 | 62 | 45 | 1 793 | |
| Albany city, Wilcox County | 14 | 17 | 1 | - | 10 637 | 426 | 78 | 61 | 7 | 30 | |
| Alexandria CDP, Calhoun County | 9 | 5 | 5 | - | 3 284 | 371 | 17 | 28 | 5 | 11 | |
| Alexandria city, Wilcox County | 7 | 4 | - | - | 840 | 113 | 11 | 1 | - | 1 | |
| Algodon town, Wilcox County | - | 2 | - | - | 548 | 2 | 5 | - | - | 94 | |
| Algodon town, Wilcox County | - | 9 | 1 | - | 649 | 35 | 10 | 1 | - | 9 | |
| Algodon town, Wilcox County | - | 1 | - | - | 15 | - | 10 | - | - | - | |
| Algodon town, Wilcox County | - | 9 | 1 | - | 649 | 35 | 10 | 1 | - | 9 | |

The stub is located at the left edge of the table. It includes a listing of line or row captions or descriptions. At the top of the stub is the stubhead. The stubhead is considered to be an extension of the table title and usually shows generic geographic area designations and restrictions.

In the stub, several features are used to help the user better understand the contents of the table. Usually, a block of data lines is preceded by a sidehead. The sidehead, similar to a spanner, describes and classifies the stub entries following it. The use of indentation in a stub indicates the relationship of one data line to another. Indented data lines represent sub-categories that, in most instances, sum to a total. Occasionally

in tables, it is desirable to show one or more single-line subcategories that do not sum to the total.

The data field is that part of the statistical table that contains the data. It extends from the bottom of the boxhead to the bottom of the table and from the right of the stub to the right edge of the page.

Both geographic and subject-matter terms appear in tables. It is important to read the definitions of the terms used in the tables because census terms often are defined in special ways that reflect the manner in which the questions were asked and the data were tabulated. Definitions of geographic terms are provided in PHC-2-A, *Summary Social, Economic, and Housing Characteristics, Selected Appendixes*, Appendix A. Census tables often include derived measures such as medians, means, percentages, and ratios. These and other subject-matter terms are defined in Appendix B of the same report.

Symbols and Geographic Abbreviations

The following symbols are used in the tables and explanations of subjects covered in Census 2000 reports:

- A dash “-” represents zero or a derived measure that rounds to less than 0.1.
- (X) means not applicable. In the 1990 and earlier decennial census reports, three dots “...” meant not applicable.

-
- (NA) means not available.
 - The superscript prefix “r” indicates that the count has been revised since the publication of the 1990 census reports, or that the area was erroneously omitted or not shown in the correct geographic relationship in the 1990 census reports. This symbol appears only in the Census 2000 PHC-3, *Population and Housing Unit Counts*, report series.
 - A dagger “†” next to the name of a geographic area indicates that there has been a geographic change (for example, an annexation or detachment, a new incorporation, or a name change) since the information was published for the 1990 census for that area. This symbol appears only in the Census 2000 PHC-3, *Population and Housing Unit Counts*, report series. The geographic change information for the entities in a state is shown in the “User Notes” section of the Census 2000 PHC-3 report for that state.
 - A plus sign “+” is appended to the lower bound of the highest interval when the median falls in the upper interval of an open-ended distribution. A minus sign “-” is appended to the upper bound of the lowest interval when the median falls in the lowest interval of an open-ended distribution. For more information on medians, see the section on “Derived Measures” in Appendix B.
 - A minus sign “-” preceding a figure denotes decrease. The minus sign appears only in the Census 2000 PHC-3, *Population and Housing Unit Counts*, report series.

The following geographic abbreviations and terms may be used in the tables in this report:

- A “(part)” next to the name of a geographic area in a hierarchical presentation indicates that the geographic entity is located only partially in the superior geographic entity. For example, a “(part)” next to a place name in a county subdivision-place hierarchy indicates that the place is located in more than one county subdivision. (Places also may be “split” by county, congressional district, urban/rural, metropolitan area, voting district, and other geographic boundaries, depending on the presentation.) Other geographic entities also can be “split” by a higher level entity. The exception is a tabulation block, which is unique within all geographic entities in census products.
- ANVSA is Alaska Native village statistical area.
- ANRC is Alaska Native Regional Corporation.
- CCD is census county division.
- CDP is census designated place.
- CMSA is consolidated metropolitan statistical area.
- MA is metropolitan area.
- MSA is metropolitan statistical area.
- OTSA is Oklahoma tribal statistical area.
- PMSA is primary metropolitan statistical area.
- SDAISA is state designated American Indian statistical area.
- TDSA is tribal designated statistical area.
- UT is unorganized territory.

GRAPHICS

Charts, statistical maps, and other graphic summaries are included in some Census 2000 reports.

USER NOTES

User notes include corrections, errata, and related explanatory information. This section appears directly before the statistical tables in census reports. It presents information about unique characteristics of the report and changes or corrections made too late to be reflected in the text or tables themselves. However, sometimes this information becomes available too late to be reflected even in the user notes. Census 2000 user updates are available on the Census Bureau's Internet site at www.census.gov/main/www/cen2000.html. To receive notification of user notes, subscribe to the Census Product Update (<http://www.census.gov/mp/www/cpu.html>), a biweekly e-mail newsletter available from the Customer Services Center of the Marketing Services Office at the U.S. Census Bureau, or contact the Customer Services Center directly on 301-763-INFO (4636) or at webmaster@census.gov.

APPENDIXES

Appendixes A through E and Appendix H, described below, are found in the separate printed volume, PHC-2-A, *Summary Social, Economic, and Housing Characteristics, Selected Appendixes*, or on the Internet at <http://www.census.gov/prod/cen2000/phc-2-a.pdf>. Appendixes F and G are included in this report.

Appendix A, Geographic Terms and Concepts. Provides definitions of the types of geographic areas and related information used in census products.

Appendix B, Definitions of Subject Characteristics. Contains definitions for the subject-matter terms used in census products, including explanations of derived measures, limitations of the data, and comparability with previous censuses. The subjects are listed alphabetically. Population characteristics are defined first, followed by the definitions of the housing subjects.

Appendix C, Data Collection and Processing Procedures. Explains the enumeration and residence rules used in counting the population and housing units in the United States and Puerto Rico. It also describes the major components of the operational plan for Census 2000, and includes a glossary of terms.

Appendix D, Questionnaire. Presents a facsimile of the Census 2000 questionnaire used to collect the data in this report.

Appendix E, Data Products and User Assistance. Summarizes the Census 2000 data products by describing the information available in printed reports and through electronic media such as CD-ROM, DVD, and the Internet. It also describes Census 2000 maps and other geographic products, reference materials, and sources of assistance.

Appendix F, Maps. Contains maps depicting the geographic areas shown in this report.

Appendix G, Accuracy of the Data. Provides information on confidentiality of the data, imputation of housing unit status and population counts, sources of errors in the data, and editing of unacceptable data.

Appendix H, Acknowledgments. Lists many of the U.S. Census Bureau staff who participated in the various activities of Census 2000.

Table Finding Guide

SUBJECTS BY TYPE OF GEOGRAPHIC AREA AND TABLE NUMBER

Subjects covered in this guide are shown on the left side, and types of geographic areas are shown at the top. Table numbers shown in **bold** indicate that either all or part of the table is presented for the American Indian and Alaska Native population in American Indian and Alaska Native areas, or for the Native Hawaiian and Other Pacific Islander population in Hawaiian home lands. See PHC-2-A, *Summary Social, Economic, and Housing Characteristics, Selected Appendixes* for a description of area classifications (Appendix A) and for definitions and explanations of subject characteristics (Appendix B).

| Subject | The state ¹ | County ² | Place | | County subdivision | | American Indian and Alaska Native area ⁴ | Hawaiian home land ⁵ |
|--|------------------------|---------------------|----------------------------------|------------------------------|--------------------|------------------------------|---|---------------------------------|
| | | | By county and county subdivision | Alphabetically for the state | By county | Alphabetically for the state | | |
| POPULATION CHARACTERISTICS | | | | | | | | |
| Disability status | 5,6 | 5,6 | 5 | 6 | 5 | 6 | 35 | 51 |
| Earnings in 1999 | 11,12 | 11,12 | 11 | 12 | 11 | 12 | 38 | 54 |
| Educational attainment | 3,4 | 3,4 | 3 | 4 | 3 | 4 | 34 | 50 |
| Employment status | 7,8 | 7,8 | 7 | 8 | 7 | 8 | 36 | 52 |
| Full-time, year-round workers in 1999 | 9,10,11,12 | 9,10,11,12 | 9,11 | 10,12 | 9,11 | 10,12 | 37,38 | 53,54 |
| Household income in 1999 | 13,14 | 13,14 | 13 | 14 | 13 | 14 | 39 | 55 |
| Income in 1999 | 9,10 | 9,10 | 9 | 10 | 9 | 10 | 37 | 53 |
| Journey to work | 7,8 | 7,8 | 7 | 8 | 7 | 8 | 36 | 52 |
| Language spoken at home and ability to speak English | 1,2 | 1,2 | 1 | 2 | 1 | 2 | 33 | 49 |
| Nativity | 1,2 | 1,2 | 1 | 2 | 1 | 2 | 33 | 49 |
| Place of birth | 1,2 | 1,2 | 1 | 2 | 1 | 2 | 33 | 49 |
| Poverty status in 1999 | 15,16 | 15,16 | 15 | 16 | 15 | 16 | 40 | 56 |
| Residence in 1995 | 1,2 | 1,2 | 1 | 2 | 1 | 2 | 33 | 49 |
| School enrollment and type of school | 3,4 | 3,4 | 3 | 4 | 3 | 4 | 34 | 50 |
| Veteran status | 3,4 | 3,4 | 3 | 4 | 3 | 4 | 34 | 50 |
| Work status in 1999 | 9,10 | 9,10 | 9 | 10 | 9 | 10 | 37 | 53 |
| HOUSING CHARACTERISTICS | | | | | | | | |
| Bedrooms | 19,20 | 19,20 | 19 | 20 | 19 | 20 | 42 | 58 |
| Gross rent | 29,30 | 29,30 | 29 | 30 | 29 | 30 | 47 | 63 |
| House heating fuel | 21,22 | 21,22 | 21 | 22 | 21 | 22 | — | — |
| Kitchen facilities | 19,20 | 19,20 | 19 | 20 | 19 | 20 | 42 | 58 |
| Mortgage status | 31,32 | 31,32 | 31 | 32 | 31 | 32 | 48 | 64 |
| Occupancy characteristics | 23,24 | 23,24 | 23 | 24 | 23 | 24 | 44 | 60 |
| Owner cost characteristics | 27,28,31,32 | 27,28,31,32 | 27,31 | 28,32 | 27,31 | 28,32 | 46,48 | 62,64 |
| Plumbing facilities | 19,20 | 19,20 | 19 | 20 | 19 | 20 | 42 | 58 |
| Rental cost characteristics | 31,32 | 31,32 | 31 | 32 | 31 | 32 | 48 | 64 |
| Rooms | 19,20 | 19,20 | 19 | 20 | 19 | 20 | 42 | 58 |
| Telephone service available | 21,22 | 21,22 | 21 | 22 | 21 | 22 | 43 | 59 |
| Tenure | 23,24 | 23,24 | 23 | 24 | 23 | 24 | — | — |
| Units in structure | 17,18,23,24 | 17,18,23,24 | 17,23 | 18,24 | 17,23 | 18,24 | 41 | 57 |
| Value of home | 25,26 | 25,26 | 25 | 26 | 25 | 26 | 45 | 61 |
| Vehicles available | 21,22 | 21,22 | 21 | 22 | 21 | 22 | 43 | 59 |
| Year householder moved into unit | 23,24 | 23,24 | 23 | 24 | 23 | 24 | 44 | 60 |
| Year structure built | 19,20 | 19,20 | 19 | 20 | 19 | 20 | 42 | 58 |

See footnotes on next page.

¹State, District of Columbia, or Puerto Rico.

²Parish in Louisiana; city and borough, municipality, borough, or census area in Alaska; and municipio in Puerto Rico; in Maryland, Missouri, Nevada, and Virginia, one or more cities are independent of counties and are treated as statistical equivalents of counties; the entire District of Columbia, which has no counties, is treated as a county equivalent.

³County subdivisions within the state are shown alphabetically with places for the following 12 states: Connecticut, Maine, Massachusetts, Michigan, Minnesota, New Hampshire, New Jersey, New York, Pennsylvania, Rhode Island, Vermont, and Wisconsin.

⁴American Indian and Alaska Native areas include state and federal American Indian Reservations; Oklahoma tribal statistical areas (OTSAs); tribal designated statistical areas (TDSAs) (federal areas); state designated American Indian statistical areas (SDAISAs) (state areas); Alaska Native village statistical areas (ANVSAs); and Alaska Native Regional Corporations (ANRCs).

⁵Tables for these areas appear only in the report for Hawaii.

User Notes

Additional information concerning this Census 2000 product and its source file, Summary File 3, may become available after this report is published. This information, called Notes and Errata, is available in portable document format (PDF) on the U.S. Census Bureau's Internet site at <http://www.census.gov/main/www/cen2000.html>. To receive notification of user notes, subscribe to the Census Product Update (<http://www.census.gov/mp/www/cpu.html>), a biweekly e-mail newsletter available from the Customer Services Center of the Marketing Services Office at the U.S. Census Bureau, or contact the Customer Services Center directly on 301-763-INFO (4636) or at webmaster@census.gov.

ADDITIONAL DEFINITIONS AND EXPLANATIONS OF THE DATA

Data Note 1

The user should note that there are limitations to many of these data. Please refer to the text for further explanations on the limitations of the data. See Appendix G of this report and the text found in PHC-2-A, *Summary Social, Economic, and Housing Characteristics, Selected Appendixes*.

Data Note 2

The Census Bureau is aware there may be a problem in the Census 2000 employment status data for people enumerated in group quarters. The problem may cause the labor force data for places, particularly those with high concentrations of people in group quarters (such as college towns with large dormitory populations) to overstate the number in the labor force, the number unemployed, and the percent unemployed, and to understate the number of employed. For more information, see the Census 2000 Notes and Errata document at the following Census Bureau Internet site: <http://www.census.gov/prod/cen2000/notes/errata.pdf>.

Data Note 3

Estimated population and housing unit totals based on tabulations from only the sample questionnaires (sample tabulations) may differ from the official counts as tabulated from every census questionnaire (100-percent tabulations). Such differences result, in part, because the sample tabulations are based on information from a sample of households rather than from all households (sampling error). Differences also can occur because the interview situation (length of questionnaire, effect of the interviewer, etc.) and the processing rules differ between the 100-percent and sample tabulations. These types of differences are referred to as nonsampling error. (For more information, see Appendix G.)

The 100-percent data are the official counts and should be used as the source of information on population and housing items collected on the 100-percent questionnaire, such as age, race, Hispanic or Latino origin, and tenure. This is especially appropriate when the primary focus is on counts of the population or housing units for small areas. For estimates of the number of people and housing units by characteristics asked only on a sample basis (such as education, labor force status, income in 1999, or year structure built), the sample estimates should be used within the context of the error associated with them.

Additional information on comparing sample estimates with corresponding 100-percent values is available on the Census Bureau's Internet site at <http://www.census.gov/Press-Release/www/2002/sf3compnote.html>.

Data Note 4

Median incomes for nonfamily households by race were calculated from a 38-category income distribution rather than the standard 39-category income distribution. The 38-category distribution collapsed the two highest categories (\$175,000 - \$199,999 and \$200,000 and over) into a single category of \$175,000 and over.

Data Note 5

Users may find slight differences in the Occupants Per Room calculations between those found in this report and those found in the Census 2000 Demographic Profile. "Occupants per room" is obtained by dividing the number of people in each occupied housing unit by the number of rooms in the unit. This report, based on Summary File 3, correctly uses a topcode value of "10 rooms" for those occupied housing units with "9 or more rooms." In the Demographic Profile, an incorrect topcode value of "9 rooms" was used.

Statistical Tables

Table 17. Units in Structure: 2000

[Data based on a sample (except Tables 65-68). For information on confidentiality protection, coverage, sampling error, and nonsampling error, see Appendix G. For location of definitions, see "How to Use This Census Report"]

| State County County Subdivision Place | Total housing units | Units in structure | | | | | | | | |
|--|---------------------------|---------------------|---------------------|-----------------|-----------------|-------------------|-------------------|------------------------|----------------|------------------------|
| | | 1 unit, detached | 1 unit, attached | 2 to 4 units | 5 to 9 units | 10 to 19 units | 20 to 49 units | 50 or more units | Mobile home | Boat, RV, van, etc. |
| The State | 2 065 946 | 1 399 993 | 107 385 | 110 372 | 49 307 | 79 019 | 99 966 | 121 010 | 93 618 | 5 276 |
| Aitkin County | 14 168 | 10 583 | 108 | 144 | 154 | 162 | 99 | 116 | 2 315 | 487 |
| Aitkin city | 968 | 541 | 25 | 99 | 70 | 28 | 52 | 114 | 39 | - |
| Aitkin township | 351 | 253 | 11 | 8 | 21 | 3 | 4 | - | 51 | - |
| Ball Bluff township | 215 | 175 | 2 | - | - | - | - | - | 38 | - |
| Balsam township | 48 | 38 | - | - | - | - | - | - | 8 | 2 |
| Beaver township | 120 | 66 | - | - | - | - | - | - | 54 | - |
| Clark township | 85 | 76 | - | - | - | - | - | - | 9 | - |
| Cornish township | 70 | 58 | - | - | - | - | - | - | 7 | 5 |
| Davidson UT | 61 | 49 | - | - | - | - | - | - | 12 | - |
| Farm Island township | 1 049 | 901 | 2 | 2 | - | - | - | - | 120 | 24 |
| Fleming township | 491 | 432 | 2 | - | - | - | - | - | 55 | 2 |
| Glen township | 478 | 410 | 3 | - | - | - | - | - | 62 | 3 |
| Haugen township | 203 | 124 | 4 | - | - | - | - | - | 53 | 22 |
| Hazelton township | 894 | 789 | 3 | 10 | 4 | 9 | - | - | 62 | 17 |
| Hill City city | 390 | 159 | 4 | 4 | 36 | 118 | 15 | - | 54 | - |
| Hill Lake township | 294 | 203 | 2 | - | 16 | - | - | - | 67 | 6 |
| Idun township | 207 | 163 | 2 | - | - | - | - | - | 39 | 3 |
| Jevne township | 294 | 212 | 2 | - | - | - | - | - | 75 | 5 |
| Jewett UT | 24 | 18 | - | - | - | - | - | - | 6 | - |
| Kimberly township | 186 | 161 | - | - | - | - | - | - | 25 | - |
| Lakeside township | 553 | 357 | 5 | 3 | - | - | - | - | 154 | 34 |
| Lee township | 46 | 35 | - | - | - | - | - | - | 5 | 6 |
| Libby township | 75 | 36 | - | - | - | - | - | - | 13 | 26 |
| Logan township | 181 | 136 | - | - | - | - | - | - | 43 | 2 |
| McGrath city | 41 | 28 | - | - | - | - | - | - | 9 | 4 |
| McGregor city | 216 | 121 | - | 10 | - | 2 | 28 | - | 55 | - |
| McGregor township | 68 | 43 | - | - | - | - | - | - | 25 | - |
| Macville township | 107 | 77 | - | 4 | - | - | - | - | 24 | 2 |
| Malmo township | 312 | 241 | 5 | - | - | - | - | - | 66 | - |
| Millward township | 66 | 50 | - | - | - | - | - | - | 16 | - |
| Morrison township | 64 | 54 | 2 | - | - | - | 2 | - | 6 | - |
| Nordland township | 943 | 752 | 2 | - | 7 | - | - | - | 152 | 30 |
| Northeast Aitkin UT | 9 | 5 | - | - | - | - | - | - | 2 | 2 |
| Northwest Aitkin UT | 296 | 228 | - | - | - | - | - | - | 61 | 7 |
| Palisade city | 38 | 31 | - | - | - | - | - | - | 7 | - |
| Pliny township | 87 | 70 | - | - | - | - | - | - | 15 | 2 |
| Rice River township | 121 | 92 | - | - | - | - | - | - | 27 | 2 |
| Salo township | 59 | 53 | - | - | - | - | - | - | 6 | - |
| Seavey township | 56 | 31 | - | - | - | - | - | - | 18 | 7 |
| Shamrock township | 2 066 | 1 584 | 15 | 2 | - | - | - | - | 348 | 117 |
| Spalding township | 154 | 132 | - | - | - | - | - | - | 18 | 4 |
| Spencer township | 271 | 208 | - | - | - | - | - | - | 59 | 4 |
| Tamarack city | 35 | 32 | - | - | - | - | - | - | 3 | - |
| Turner township | 228 | 170 | 5 | - | - | - | - | - | 32 | 21 |
| Verdon township | 37 | 32 | 3 | - | - | - | - | - | 2 | - |
| Wagner township | 381 | 286 | 3 | 2 | - | - | - | - | 62 | 28 |
| Waukenabo township | 456 | 372 | 2 | - | - | - | - | - | 78 | 4 |
| Wealthwood township | 342 | 264 | 2 | - | - | 2 | - | - | 52 | 22 |
| White Pine township | 20 | 20 | - | - | - | - | - | - | - | - |
| Williams township | 156 | 91 | - | - | - | - | - | - | 56 | 9 |
| Workman township | 256 | 124 | 2 | - | - | - | - | - | 65 | 65 |
| Anoka County | 108 091 | 77 710 | 8 650 | 3 039 | 1 908 | 2 626 | 4 960 | 4 233 | 4 959 | 6 |
| Andover city | 8 205 | 7 795 | 144 | 91 | - | - | 21 | 136 | 18 | - |
| Anoka city | 7 398 | 3 877 | 394 | 501 | 404 | 462 | 843 | 890 | 27 | - |
| Bethel city | 143 | 119 | 4 | 13 | - | - | - | 2 | 5 | - |
| Blaine city (part) | 16 170 | 10 677 | 1 823 | 244 | 138 | 151 | 601 | 174 | 2 362 | - |
| Burns township | 1 136 | 1 115 | 4 | 4 | - | - | - | - | 13 | - |
| Centerville city | 1 095 | 924 | 111 | 14 | 17 | 14 | 8 | 7 | - | - |
| Circle Pines city | 1 708 | 1 344 | 254 | 52 | 6 | 6 | 41 | - | 5 | - |
| Columbia Heights city | 8 151 | 5 261 | 396 | 745 | 285 | 526 | 282 | 633 | 17 | 6 |
| Columbus township | 1 358 | 1 310 | 24 | 24 | - | - | - | - | - | - |
| Coon Rapids city | 22 803 | 14 557 | 3 739 | 440 | 563 | 444 | 1 622 | 1 162 | 276 | - |
| East Bethel city | 3 718 | 3 276 | 11 | 10 | 9 | - | - | - | 412 | - |
| Fridley city | 11 504 | 6 614 | 794 | 535 | 406 | 732 | 1 131 | 900 | 392 | - |
| Ham Lake city | 4 199 | 3 598 | 148 | 71 | 4 | - | 85 | 17 | 276 | - |
| Hilltop city | 426 | 12 | 14 | 11 | 16 | 54 | 52 | 4 | 263 | - |
| Lexington city | 878 | 462 | 43 | 77 | 11 | 43 | 55 | 16 | 171 | - |
| Lino Lakes city | 4 925 | 4 462 | 294 | 16 | - | 24 | 7 | 13 | 109 | - |
| Linwood township | 1 662 | 1 566 | - | - | - | - | - | - | 96 | - |
| Oak Grove city | 2 245 | 2 217 | 10 | 12 | - | - | - | - | 6 | - |
| Ramsey city | 5 971 | 5 712 | 91 | 25 | - | - | - | 58 | 85 | - |
| St. Francis city | 1 689 | 1 097 | 130 | 49 | 10 | 57 | 53 | - | 293 | - |
| Spring Lake Park city (part) | 2 707 | 1 715 | 222 | 105 | 39 | 113 | 159 | 221 | 133 | - |
| Becker County | 16 612 | 13 032 | 195 | 349 | 224 | 313 | 307 | 257 | 1 914 | 21 |
| Atlanta township | 50 | 46 | 2 | - | - | - | - | - | 2 | - |
| Audubon city | 196 | 109 | - | 10 | 23 | 12 | - | - | 42 | - |
| Audubon township | 244 | 185 | 4 | - | - | - | - | - | 55 | - |
| Burlington township | 520 | 439 | 4 | - | 2 | - | - | 3 | 72 | - |
| Callaway city | 73 | 53 | 7 | 7 | - | - | - | - | 6 | - |
| Callaway township | 98 | 89 | - | - | - | - | - | - | 9 | - |
| Carsonville township | 117 | 90 | - | - | - | - | - | - | 27 | - |
| Cormorant township | 930 | 825 | 2 | 3 | - | - | 2 | 3 | 92 | 3 |
| Cuba township | 86 | 84 | - | - | - | - | - | - | 2 | - |
| Detroit township | 1 189 | 991 | 6 | 23 | - | 5 | - | - | 164 | - |
| Detroit Lakes city | 3 797 | 2 491 | 116 | 170 | 154 | 228 | 255 | 251 | 132 | - |
| Eagle View township | 274 | 242 | - | 4 | - | - | - | - | 28 | - |
| Elbow Lake CDP (part) | 74 | 67 | - | 4 | - | - | - | - | 3 | - |
| Erie township | 799 | 665 | 4 | - | - | - | - | - | 128 | 2 |
| Evergreen township | 125 | 109 | - | 3 | - | - | - | - | 13 | - |
| Forest township | 184 | 177 | - | - | - | - | - | - | 7 | - |
| Frazee city | 557 | 357 | 13 | 33 | 13 | 50 | 8 | - | 83 | - |
| Green Valley township | 154 | 108 | - | 2 | - | - | - | - | 44 | - |
| Hamden township | 92 | 85 | - | - | - | - | - | - | 7 | - |
| Height of Land township | 383 | 328 | - | - | - | - | - | - | 53 | 2 |
| Holmesville township | 353 | 322 | - | - | - | - | - | - | 29 | 2 |

Table 17. **Units in Structure: 2000**—Con.

[Data based on a sample (except Tables 65-68). For information on confidentiality protection, coverage, sampling error, and nonsampling error, see Appendix G. For location of definitions, see "How to Use This Census Report"]

| State County County Subdivision Place | Total housing units | Units in structure | | | | | | | | |
|--|---------------------------|---------------------|---------------------|-----------------|-----------------|-------------------|-------------------|------------------------|----------------|------------------------|
| | | 1 unit, detached | 1 unit, attached | 2 to 4 units | 5 to 9 units | 10 to 19 units | 20 to 49 units | 50 or more units | Mobile home | Boat, RV, van, etc. |
| Becker County—Con. | | | | | | | | | | |
| Lake Eunice township | 1 176 | 948 | 4 | 4 | - | 2 | - | - | 208 | 10 |
| Lake Park city | 319 | 199 | 2 | 22 | 16 | 21 | - | - | 59 | - |
| Lake Park township | 197 | 166 | 2 | 5 | - | - | - | - | 24 | - |
| Lake View township | 1 239 | 1 110 | 13 | 8 | - | - | - | - | 108 | - |
| Maple Grove township | 309 | 252 | 2 | 2 | - | - | - | - | 53 | - |
| Ogema city | 92 | 69 | - | 6 | - | - | - | - | 17 | - |
| Osage township | 452 | 390 | 8 | 6 | 2 | - | 2 | - | 44 | - |
| Pine Point township | 131 | 103 | - | 4 | - | - | - | - | 24 | - |
| Pine Point CDP (part) | 98 | 74 | - | 4 | - | - | - | - | 20 | - |
| Riceville township | 37 | 30 | - | - | - | - | - | - | 7 | - |
| Richwood township | 257 | 230 | - | 2 | - | - | - | - | 23 | 2 |
| Round Lake township | 234 | 199 | 3 | - | 3 | - | - | - | 29 | - |
| Elbow Lake CDP (part) | 16 | 11 | - | - | - | - | - | - | 5 | - |
| Pine Point CDP (part) | 2 | 2 | - | - | - | - | - | - | - | - |
| Runeberg township | 155 | 127 | - | 2 | - | - | - | - | 26 | - |
| Savannah township | 81 | 76 | - | - | - | - | - | - | 5 | - |
| Shell Lake township | 262 | 210 | - | - | - | - | - | - | 52 | - |
| Silver Leaf township | 202 | 153 | - | - | - | - | - | - | 49 | - |
| Spring Creek township | 38 | 33 | - | - | - | - | - | - | 5 | - |
| Spruce Grove township | 155 | 129 | - | - | - | - | - | - | 26 | - |
| Sugar Bush township | 257 | 204 | - | - | - | - | - | - | 53 | - |
| Toad Lake township | 247 | 192 | - | 10 | - | - | - | - | 45 | - |
| Two Inlets township | 128 | 119 | - | - | - | - | - | - | 9 | - |
| Watworth township | 47 | 43 | - | - | - | - | - | - | 4 | - |
| White Earth township | 264 | 165 | 3 | 21 | 11 | - | 35 | - | 29 | - |
| White Earth CDP | 159 | 83 | - | 21 | 11 | - | 35 | - | 9 | - |
| Wolf Lake city | 22 | 20 | - | - | - | - | - | - | 2 | - |
| Wolf Lake township | 90 | 70 | - | 2 | - | - | - | - | 18 | - |
| Beltrami County | 16 989 | 11 645 | 256 | 643 | 196 | 338 | 436 | 443 | 2 952 | 80 |
| Alaska township | 138 | 113 | 2 | - | - | - | - | - | 17 | 6 |
| Battle township | 31 | 23 | 2 | - | - | - | - | - | 2 | 4 |
| Bemidji city | 4 982 | 2 595 | 165 | 471 | 158 | 275 | 377 | 437 | 504 | - |
| Bemidji township | 1 050 | 729 | 17 | 49 | 13 | 20 | 5 | - | 217 | - |
| Benville township | 53 | 43 | - | - | - | - | - | - | 10 | - |
| Birch township | 59 | 51 | - | - | - | - | - | - | 8 | - |
| Blackduck city | 313 | 183 | 3 | 9 | 17 | 6 | 36 | 2 | 57 | - |
| Brook Lake UT | 180 | 129 | - | 9 | - | - | - | - | 34 | 8 |
| Buzzle township | 135 | 101 | - | - | - | - | - | - | 39 | - |
| Cormant township | 107 | 68 | - | - | - | - | - | - | 24 | - |
| Durand township | 77 | 53 | - | - | - | - | - | - | 197 | - |
| Eckles township | 377 | 166 | 9 | 3 | - | 2 | - | - | 137 | - |
| Frohn township | 652 | 513 | - | 2 | - | - | - | - | 8 | - |
| Funkley city | 16 | 8 | - | - | - | - | - | - | 160 | - |
| Grant Valley township | 565 | 395 | 2 | 2 | 4 | - | - | 2 | 60 | 2 |
| Hagali township | 177 | 115 | - | - | - | - | - | - | 9 | - |
| Hamre township | 18 | 9 | - | - | - | - | - | - | 61 | 8 |
| Hines township | 312 | 243 | - | - | - | - | - | - | 27 | - |
| Hornet township | 103 | 74 | - | 2 | - | - | - | - | 20 | 4 |
| Jones township | 103 | 79 | - | - | - | - | - | - | 35 | - |
| Kelliher city | 132 | 69 | 2 | 9 | - | 5 | 12 | - | 16 | - |
| Kelliher township | 69 | 53 | - | - | - | - | - | - | 53 | - |
| Lammers township | 192 | 137 | - | 2 | - | - | - | - | 18 | - |
| Langor township | 83 | 65 | - | - | - | - | - | - | 6 | - |
| Lee township | 20 | 14 | - | - | - | - | - | - | 71 | - |
| Liberty township | 276 | 203 | - | 2 | - | - | - | - | 124 | 5 |
| Lower Red Lake UT | 1 383 | 1 219 | 5 | 9 | 4 | 13 | 4 | - | 19 | 5 |
| Little Rock CDP | 296 | 262 | - | - | - | - | - | - | 29 | - |
| Ponemah CDP | 208 | 184 | - | 5 | - | - | - | - | 23 | - |
| Redby CDP | 248 | 221 | - | - | 4 | - | - | - | 22 | - |
| Red Lake CDP | 428 | 380 | 5 | 4 | - | 13 | 4 | - | 16 | 6 |
| Maple Ridge township | 52 | 30 | - | - | - | - | - | - | 10 | 4 |
| Minnie township | 46 | 32 | - | - | - | - | - | - | 20 | 7 |
| Moose Lake township | 161 | 134 | - | - | - | - | - | - | 47 | - |
| Nebish township | 132 | 85 | - | - | - | - | - | - | 15 | - |
| North Beltrami UT | 57 | 40 | 2 | - | - | - | - | - | 278 | - |
| Northern township | 1 662 | 1 288 | 29 | 58 | - | 9 | - | - | 6 | - |
| O'Brien township | 27 | 21 | - | - | - | - | - | - | 49 | - |
| Port Hope township | 268 | 217 | 2 | - | - | - | - | - | 11 | - |
| Quiring township | 46 | 35 | - | - | - | - | - | - | 33 | 8 |
| Roosevelt township | 146 | 105 | - | - | - | - | - | - | 31 | - |
| Shooks township | 76 | 45 | - | - | - | - | - | - | 9 | 2 |
| Shotley township | 126 | 115 | - | - | - | - | - | - | 2 | - |
| Shotley Brook UT | 15 | 13 | - | - | - | - | - | - | 4 | - |
| Solway city | 34 | 30 | - | - | - | - | - | - | 13 | - |
| Spruce Grove township | 38 | 22 | 3 | - | - | - | - | - | 5 | - |
| Steenerson township | 29 | 24 | - | - | - | - | - | - | 33 | 2 |
| Sugar Bush township | 100 | 63 | 2 | - | - | - | - | - | 26 | - |
| Summit township | 111 | 83 | 2 | - | - | - | - | - | 14 | - |
| Taylor township | 75 | 61 | - | - | - | - | - | - | 120 | 4 |
| Ten Lake township | 477 | 341 | 5 | 7 | - | - | - | - | 29 | - |
| Tenstrike city | 120 | 89 | 2 | - | - | - | - | - | 47 | 1 |
| Turtle Lake township | 572 | 518 | 2 | - | - | - | 2 | 2 | 8 | - |
| Turtle River city | 35 | 27 | - | - | - | - | - | - | 71 | - |
| Turtle River township | 526 | 445 | - | 2 | - | 8 | - | - | 4 | - |
| Upper Red Lake UT | 30 | 26 | - | - | - | - | - | - | 78 | 6 |
| Waskish township | 299 | 215 | - | - | - | - | - | - | 12 | - |
| Wilton city | 77 | 58 | - | 7 | - | - | - | - | 13 | 3 |
| Woodrow township | 49 | 33 | - | - | - | - | - | - | - | - |
| Benton County | 13 460 | 8 134 | 167 | 524 | 341 | 757 | 1 515 | 856 | 1 158 | 8 |
| Alberta township | 263 | 217 | 3 | - | - | - | - | - | 43 | - |
| Foley city | 790 | 545 | 13 | 21 | 26 | 78 | 37 | - | 70 | - |
| Gilman city | 97 | 79 | - | 4 | 10 | - | - | - | 4 | - |
| Gilmanton township | 268 | 235 | 2 | - | - | - | - | - | 31 | - |
| Glendorado township | 270 | 255 | - | 2 | - | - | - | - | 13 | - |
| Graham township | 169 | 140 | - | - | - | - | - | - | 29 | - |
| Granite Ledge township | 229 | 186 | - | - | 2 | - | - | - | 41 | - |

Table 17. **Units in Structure: 2000**—Con.

[Data based on a sample (except Tables 65-68). For information on confidentiality protection, coverage, sampling error, and nonsampling error, see Appendix G. For location of definitions, see "How to Use This Census Report"]

| State County County Subdivision Place | Total housing units | Units in structure | | | | | | | | |
|--|---------------------------|---------------------|---------------------|-----------------|-----------------|-------------------|-------------------|------------------------|----------------|------------------------|
| | | 1 unit, detached | 1 unit, attached | 2 to 4 units | 5 to 9 units | 10 to 19 units | 20 to 49 units | 50 or more units | Mobile home | Boat, RV, van, etc. |
| Benton County—Con. | | | | | | | | | | |
| Langola township | 350 | 323 | 2 | 4 | - | - | - | - | 21 | - |
| Mayhew Lake township | 255 | 232 | 3 | - | - | - | - | 20 | - | - |
| Maywood township | 323 | 273 | 11 | - | 2 | - | - | 37 | - | - |
| Minden township | 623 | 555 | 4 | 15 | - | - | - | 49 | - | - |
| Rice city | 244 | 209 | - | - | 3 | 24 | 3 | 5 | - | - |
| Ronneby city | 4 | 4 | - | - | - | - | - | - | - | - |
| Royalton city (part) | - | - | - | - | - | - | - | - | - | - |
| St. Cloud city (part) | 3 036 | 850 | 45 | 249 | 136 | 261 | 881 | 370 | 244 | - |
| St. George township | 324 | 306 | - | - | - | - | 6 | - | 12 | - |
| Sartell city (part) | 871 | 227 | 7 | 4 | - | 29 | 222 | 194 | 188 | - |
| Sauk Rapids city | 4 004 | 2 471 | 70 | 223 | 162 | 365 | 366 | 237 | 102 | 8 |
| Sauk Rapids township | 282 | 222 | 2 | 1 | - | - | - | 55 | 2 | - |
| Watab township | 1 058 | 805 | 5 | 1 | - | - | - | - | 247 | - |
| Big Stone County | 3 171 | 2 579 | 45 | 86 | 68 | 69 | 68 | 4 | 240 | 12 |
| Akron township | 96 | 89 | - | - | - | - | - | - | 7 | - |
| Almond township | 64 | 49 | - | 3 | 6 | - | - | - | 6 | - |
| Artichoke township | 57 | 51 | - | - | - | - | - | - | 6 | - |
| Barry city | 15 | 11 | - | - | - | - | - | - | 4 | - |
| Big Stone township | 192 | 159 | 2 | - | - | - | - | - | 29 | 2 |
| Ortonville city (part) | - | - | - | - | - | - | - | - | - | - |
| Browns Valley township | 214 | 186 | 6 | 2 | - | 10 | - | - | 10 | - |
| Beardsley city | 152 | 130 | 6 | 2 | - | 10 | - | - | 4 | - |
| Clinton city | 228 | 176 | 4 | 2 | 28 | - | - | - | 18 | - |
| Correll city | 29 | 19 | - | - | - | - | - | - | 10 | - |
| Foster township | 174 | 136 | - | - | - | - | - | - | 32 | 6 |
| Graceville city | 285 | 220 | - | 4 | 15 | 2 | 28 | - | 16 | - |
| Graceville township | 59 | 41 | 6 | 12 | - | - | - | - | - | - |
| Malta township | 32 | 30 | - | - | - | - | - | - | 2 | - |
| Moonshine township | 64 | 60 | - | - | - | - | - | - | 4 | - |
| Johnson city | 18 | 16 | - | - | - | - | - | - | 2 | - |
| Odessa city | 63 | 57 | - | 2 | - | - | - | - | 4 | - |
| Odessa township | 79 | 66 | 2 | - | - | - | - | - | 11 | - |
| Ortonville township | 1 186 | 945 | 25 | 54 | 19 | 57 | 40 | 4 | 42 | - |
| Ortonville city (part) | 1 116 | 905 | 8 | 54 | 14 | 53 | 40 | 4 | 38 | - |
| Otrey township | 46 | 46 | - | - | - | - | - | - | - | - |
| Prior township | 259 | 212 | - | 7 | - | - | - | - | 36 | 4 |
| Toqua township | 29 | 26 | - | - | - | - | - | - | 3 | - |
| Blue Earth County | 21 971 | 13 645 | 449 | 2 095 | 1 033 | 715 | 1 230 | 1 056 | 1 734 | 14 |
| Amboy city | 266 | 217 | 5 | 15 | 19 | 1 | - | - | 9 | - |
| Beauford township | 164 | 157 | - | 2 | - | - | - | - | 5 | - |
| Butternut Valley township | 134 | 124 | - | - | - | - | - | - | 7 | 3 |
| Cambria township | 121 | 94 | 1 | 2 | - | - | - | - | 24 | - |
| Ceresco township | 98 | 90 | - | - | - | - | - | - | 8 | - |
| Danville township | 99 | 92 | - | - | - | - | - | - | 7 | - |
| Decoria township | 338 | 302 | 18 | 2 | - | - | - | - | 16 | - |
| Eagle Lake city | 662 | 449 | 8 | 38 | 34 | 3 | 3 | - | 127 | - |
| Garden City township | 274 | 248 | - | - | - | - | - | - | 26 | - |
| Good Thunder city | 234 | 188 | 3 | 11 | 15 | 6 | - | - | 11 | - |
| Jamestown township | 358 | 338 | - | - | - | - | - | - | 20 | - |
| Judson township | 243 | 238 | - | - | - | - | - | - | 5 | - |
| Lake Crystal city | 979 | 730 | 10 | 27 | 61 | 10 | 38 | 2 | 101 | - |
| Le Ray township | 328 | 291 | 2 | 4 | - | - | - | 2 | 26 | 3 |
| Lime township | 520 | 363 | 4 | 14 | - | - | - | - | 139 | - |
| Lincoln township | 85 | 79 | - | - | - | - | 2 | - | 4 | - |
| Lyra township | 144 | 130 | 4 | - | 3 | - | - | - | 7 | - |
| McPherson township | 168 | 159 | - | 2 | - | - | - | - | 7 | - |
| Madison Lake city | 372 | 258 | 8 | 16 | 10 | 11 | 2 | - | 63 | 4 |
| Mankato city (part) | 12 733 | 5 921 | 348 | 1 813 | 835 | 622 | 1 181 | 1 052 | 957 | 4 |
| Mankato township | 638 | 602 | - | 23 | - | - | - | - | 13 | - |
| Mapleton city | 649 | 485 | 13 | 64 | 28 | 34 | - | - | 25 | - |
| Mapleton township | 118 | 115 | 2 | - | - | - | - | - | 1 | - |
| Medo township | 136 | 136 | - | - | - | - | - | - | - | - |
| Minnesota Lake city (part) | - | - | - | - | - | - | - | - | - | - |
| North Mankato city (part) | - | - | - | - | - | - | - | - | - | - |
| Pemberton city | 87 | 82 | 3 | - | - | - | - | - | 2 | - |
| Pleasant Mound township | 115 | 113 | - | - | - | - | - | - | 2 | - |
| Rapidan township | 413 | 385 | 4 | 2 | 2 | - | - | - | 20 | - |
| St. Clair city | 306 | 253 | 4 | 11 | 16 | 11 | - | - | 11 | - |
| Shelby township | 119 | 110 | 4 | - | - | - | - | - | 5 | - |
| Skyline city | 142 | 138 | - | 4 | - | - | - | - | - | - |
| South Bend township | 550 | 425 | 8 | 39 | - | 17 | 4 | - | 57 | - |
| Sterling township | 114 | 102 | - | 4 | - | - | - | - | 8 | - |
| Vernon Center city | 132 | 113 | - | 2 | 8 | - | - | - | 9 | - |
| Vernon Center township | 132 | 118 | - | - | 2 | - | - | - | 12 | - |
| Brown County | 11 163 | 8 887 | 68 | 642 | 280 | 236 | 312 | 233 | 497 | 8 |
| Albin township | 129 | 118 | - | - | - | - | - | - | 11 | - |
| Bashaw township | 108 | 108 | - | - | - | - | - | - | - | - |
| Burnstown township | 116 | 108 | - | - | - | - | - | - | 8 | - |
| Cobden city | 32 | 26 | - | - | - | - | - | - | 6 | - |
| Comfrey city (part) | 163 | 140 | 2 | 2 | 4 | 13 | - | - | 2 | - |
| Cottonwood township | 347 | 292 | - | 12 | 1 | - | - | - | 42 | - |
| Eden township | 133 | 121 | 3 | - | - | - | - | - | 9 | - |
| Evan city | 47 | 43 | - | - | - | - | - | - | 4 | - |
| Hanska city | 197 | 152 | - | 20 | 8 | - | - | - | 17 | - |
| Home township | 239 | 230 | 1 | - | - | - | - | - | 8 | - |
| Lake Hanska township | 137 | 133 | - | - | - | - | - | - | 4 | - |
| Leavenworth township | 127 | 118 | - | - | - | - | - | - | 9 | - |
| Linden township | 122 | 118 | - | 2 | - | - | - | - | 2 | - |
| Milford township | 281 | 267 | 1 | - | - | - | - | - | 13 | - |
| Mulligan township | 98 | 96 | - | - | - | - | - | - | 2 | - |
| New Ulm city | 5 729 | 4 192 | 58 | 414 | 178 | 180 | 182 | 194 | 331 | - |
| North Star township | 109 | 109 | - | - | - | - | - | - | - | - |
| Prairieville township | 120 | 114 | - | - | - | - | - | - | 6 | - |
| Sigel township | 149 | 143 | - | - | - | - | - | - | 6 | - |
| Sleepy Eye city | 1 586 | 1 223 | - | 154 | 65 | 14 | 78 | 39 | 5 | 8 |

Table 17. Units in Structure: 2000—Con.

[Data based on a sample (except Tables 65-68). For information on confidentiality protection, coverage, sampling error, and nonsampling error, see Appendix G. For location of definitions, see "How to Use This Census Report"]

| State County County Subdivision Place | Total housing units | Units in structure | | | | | | | | |
|--|---------------------------|---------------------|---------------------|-----------------|-----------------|-------------------|-------------------|------------------------|----------------|------------------------|
| | | 1 unit, detached | 1 unit, attached | 2 to 4 units | 5 to 9 units | 10 to 19 units | 20 to 49 units | 50 or more units | Mobile home | Boat, RV, van, etc. |
| Brown County—Con. | | | | | | | | | | |
| Springfield city | 969 | 823 | 3 | 38 | 24 | 29 | 52 | - | - | - |
| Stark township | 152 | 142 | - | - | - | - | - | - | 10 | - |
| Stately township | 73 | 71 | - | - | - | - | - | - | 2 | - |
| Carlton County | 13 721 | 10 875 | 143 | 523 | 131 | 208 | 374 | 126 | 1 220 | 121 |
| Atkinson township | 196 | 151 | 3 | - | - | - | - | - | 26 | 16 |
| Automba township | 87 | 69 | 2 | - | - | - | - | - | 16 | - |
| Barnum city | 250 | 133 | - | 23 | 10 | - | 26 | - | 58 | - |
| Barnum township | 576 | 482 | - | - | - | - | 2 | - | 85 | 7 |
| Beseman township | 79 | 60 | 2 | - | - | - | - | - | 17 | - |
| Blackhoof township | 324 | 259 | 5 | - | - | - | - | - | 50 | 10 |
| Carlton city | 331 | 232 | 2 | 18 | 16 | 3 | 58 | - | 2 | - |
| Clear Creek UT | 133 | 92 | - | - | - | - | - | - | 27 | 14 |
| Cloquet city | 4 790 | 3 701 | 92 | 309 | 67 | 165 | 170 | 126 | 160 | - |
| Cromwell city | 93 | 83 | - | - | - | - | - | - | 10 | - |
| Eagle township | 385 | 329 | - | 2 | - | - | - | - | 54 | - |
| Holyoke township | 137 | 102 | 4 | - | - | - | - | - | 26 | 5 |
| Kalevala township | 182 | 149 | - | 2 | - | - | 2 | - | 20 | 9 |
| Kettle River city | 86 | 64 | - | 2 | 8 | - | - | - | 12 | - |
| Lakeview township | 146 | 129 | - | - | - | - | - | - | 13 | 4 |
| Mahtowa township | 220 | 182 | - | 3 | - | - | - | - | 35 | - |
| Moose Lake city | 627 | 359 | 4 | 95 | 3 | 7 | 108 | - | 48 | 3 |
| Moose Lake township | 455 | 387 | 1 | 4 | 5 | - | - | - | 51 | 7 |
| North Carlton UT | 444 | 327 | 2 | - | 2 | 14 | - | - | 63 | 36 |
| Perch Lake township | 515 | 384 | 2 | 15 | - | 19 | - | - | 91 | 4 |
| Scanlon city | 380 | 348 | 8 | 5 | 12 | - | 3 | - | 4 | - |
| Silver township | 172 | 138 | 2 | 4 | - | - | - | - | 28 | - |
| Silver Brook township | 226 | 184 | - | 2 | - | - | - | - | 38 | 2 |
| Skellton township | 169 | 134 | - | - | - | - | - | - | 33 | 2 |
| Split Rock township | 97 | 75 | - | - | - | - | - | - | 22 | - |
| Thomson city | 64 | 49 | 2 | - | - | - | - | - | 13 | - |
| Thomson township | 1 560 | 1 420 | - | 29 | 5 | - | 5 | - | 101 | - |
| Twin Lakes township | 699 | 610 | 4 | 8 | 3 | - | - | - | 72 | 2 |
| Wrenshall city | 116 | 96 | 2 | 2 | - | - | - | - | 16 | - |
| Wrenshall township | 137 | 113 | 2 | - | - | - | - | - | 22 | - |
| Wright city | 45 | 34 | 4 | - | - | - | - | - | 7 | - |
| Carver County | 24 883 | 18 447 | 1 938 | 752 | 793 | 627 | 626 | 695 | 1 003 | 2 |
| Benton township | 316 | 307 | 4 | - | - | - | - | - | 5 | - |
| Camden township | 323 | 311 | 2 | - | - | - | - | - | 10 | - |
| Carver city | 464 | 398 | 4 | 21 | 11 | 18 | - | 2 | 10 | - |
| Chanhassen city (part) | 7 017 | 5 352 | 994 | 93 | 133 | 108 | 173 | 164 | - | - |
| Chaska city | 6 228 | 3 642 | 561 | 236 | 344 | 262 | 229 | 295 | 659 | - |
| Chaska township | 69 | 61 | - | 8 | - | - | - | - | - | - |
| Cologne city | 392 | 341 | - | 35 | - | 12 | - | - | 4 | - |
| Dahlgren township | 489 | 470 | 1 | 6 | 2 | - | - | - | 8 | 2 |
| Hamburg city | 219 | 169 | - | 21 | 13 | 16 | - | - | - | - |
| Hancock township | 120 | 106 | - | 2 | 2 | - | - | - | 10 | - |
| Hollywood township | 383 | 360 | - | - | - | - | - | - | 23 | - |
| Laketown township | 662 | 651 | - | 7 | - | - | - | 2 | 2 | - |
| Mayer city | 206 | 171 | 2 | 20 | 2 | 7 | 2 | - | 2 | - |
| New Germany city | 149 | 122 | - | 18 | 9 | - | - | - | - | - |
| Norwood Young America city | 1 200 | 825 | 21 | 85 | 92 | 40 | 61 | 51 | 25 | - |
| San Francisco township | 297 | 291 | - | - | - | - | - | - | 6 | - |
| Victoria city | 1 413 | 1 236 | 76 | 34 | 46 | 17 | - | - | 4 | - |
| Waconia city | 2 666 | 1 814 | 232 | 119 | 64 | 105 | 137 | 181 | 14 | - |
| Waconia township | 424 | 394 | 3 | - | - | - | - | - | 27 | - |
| Watertown city | 1 107 | 713 | 38 | 41 | 75 | 42 | 22 | - | 176 | - |
| Watertown township | 477 | 462 | - | 4 | - | - | 2 | - | 9 | - |
| Young America township | 262 | 251 | - | 2 | - | - | - | - | 9 | - |
| Cass County | 21 286 | 17 467 | 283 | 317 | 149 | 109 | 237 | - | 2 547 | 177 |
| Ansel township | 42 | 33 | - | - | - | - | - | - | 9 | - |
| Backus city | 180 | 150 | 2 | 3 | 6 | 2 | - | - | 17 | - |
| Barclay township | 267 | 228 | - | 2 | - | - | 2 | - | 33 | 2 |
| Becker township | 196 | 143 | 1 | 2 | - | - | - | - | 47 | 3 |
| Bena city | 50 | 46 | - | 2 | - | - | - | - | 2 | - |
| Beulah township | 126 | 78 | - | - | - | - | - | - | 48 | - |
| Birch Lake township | 668 | 575 | 7 | 2 | - | - | - | - | 75 | 9 |
| Blind Lake township | 95 | 75 | - | - | - | - | - | - | 20 | - |
| Boy Lake township | 204 | 181 | 3 | - | - | - | - | - | 16 | 4 |
| Boy River city | 28 | 19 | - | - | - | - | - | - | 9 | - |
| Boy River township | 44 | 30 | - | - | - | - | - | - | 14 | - |
| Bull Moose township | 54 | 39 | - | - | - | - | - | - | 15 | - |
| Bungo township | 45 | 41 | - | - | - | - | - | - | 4 | - |
| Byron township | 53 | 41 | - | - | - | - | - | - | 12 | - |
| Cass Lake city | 367 | 222 | 7 | 23 | 22 | 10 | 38 | - | 45 | - |
| Chickamaw Beach city | 112 | 112 | - | - | - | - | - | - | - | - |
| Crooked Lake township | 937 | 859 | 11 | 2 | - | - | - | - | 41 | 24 |
| Deerfield township | 120 | 101 | - | 3 | - | - | - | - | 16 | - |
| East Cass UT | 39 | 30 | - | 2 | - | - | - | - | 7 | - |
| East Gull Lake city | 712 | 614 | 48 | 43 | - | - | 3 | - | 4 | - |
| Fairview township | 409 | 384 | 7 | 2 | - | - | - | - | 14 | 2 |
| Federal Dam city | 93 | 65 | - | 2 | - | - | - | - | 22 | 4 |
| Gould township | 120 | 99 | 4 | 3 | - | 2 | - | - | 9 | 3 |
| Hackensack city | 189 | 136 | - | 18 | 12 | 14 | - | - | 7 | 2 |
| Hiram township | 607 | 539 | 2 | 2 | - | - | - | - | 49 | 15 |
| Home Brook township | 91 | 70 | - | - | - | - | - | - | 21 | - |
| Inguadona township | 230 | 218 | 1 | - | - | - | - | - | 6 | 5 |
| Kego township | 577 | 513 | - | - | - | - | - | - | 56 | 8 |
| Lake Shore city | 841 | 801 | 33 | 3 | - | - | - | - | 4 | - |
| Leech Lake township | 306 | 235 | - | 4 | - | - | - | - | 67 | - |
| Lima township | 61 | 47 | - | - | - | - | - | - | 14 | - |
| Longville city | 143 | 87 | 8 | 6 | 11 | - | - | - | 31 | - |
| Loon Lake township | 171 | 145 | - | - | - | - | - | - | 26 | - |
| McKinley township | 66 | 57 | - | - | - | - | - | - | 9 | - |
| Maple township | 119 | 101 | 6 | - | - | - | - | - | 12 | - |
| May township | 355 | 266 | - | - | 5 | - | - | - | 73 | 11 |

Table 17. **Units in Structure: 2000**—Con.

[Data based on a sample (except Tables 65-68). For information on confidentiality protection, coverage, sampling error, and nonsampling error, see Appendix G. For location of definitions, see "How to Use This Census Report"]

| State County County Subdivision Place | Total housing units | Units in structure | | | | | | | | |
|--|---------------------------|---------------------|---------------------|-----------------|-----------------|-------------------|-------------------|------------------------|----------------|------------------------|
| | | 1 unit, detached | 1 unit, attached | 2 to 4 units | 5 to 9 units | 10 to 19 units | 20 to 49 units | 50 or more units | Mobile home | Boat, RV, van, etc. |
| Cass County—Con. | | | | | | | | | | |
| Meadow Brook township | 216 | 128 | - | 2 | - | - | - | - | 81 | 5 |
| Moose Lake township | 55 | 46 | 2 | - | - | - | - | - | 7 | - |
| Motley city (part) | - | - | - | - | - | - | - | - | - | - |
| North Cass UT | 266 | 122 | 8 | - | - | - | - | - | 136 | - |
| North Central Cass UT | 73 | 73 | - | - | - | - | - | - | - | - |
| Otter Tail Peninsula township | 98 | 78 | - | 2 | - | - | - | - | 18 | - |
| Pike Bay township | 780 | 565 | 15 | 29 | - | 3 | - | - | 168 | - |
| Pillager city | 181 | 135 | - | 9 | 5 | - | - | - | 32 | - |
| Pine Lake township | 304 | 264 | 4 | 4 | - | - | - | - | 27 | 5 |
| Pine River city | 482 | 266 | 8 | 23 | 29 | 39 | 110 | - | 7 | - |
| Pine River township | 475 | 351 | 29 | 9 | 5 | - | - | - | 81 | - |
| Ponto Lake township | 851 | 738 | 2 | 11 | - | - | - | - | 100 | - |
| Poplar township | 83 | 60 | - | - | - | - | - | - | 23 | - |
| Powers township | 820 | 695 | 5 | 8 | - | - | - | - | 104 | 8 |
| Remer city | 209 | 141 | - | 5 | 5 | 22 | - | - | 36 | - |
| Remer township | 105 | 83 | - | - | - | - | - | - | 22 | - |
| Rogers township | 238 | 202 | - | - | - | - | - | - | 36 | - |
| Salem township | 52 | 38 | - | - | - | - | - | - | 14 | - |
| Shingobee township | 1 235 | 1 043 | 8 | 15 | 22 | - | 2 | - | 140 | 5 |
| Slater township | 177 | 154 | - | - | - | - | - | - | 21 | 2 |
| Smoky Hollow township | 113 | 105 | - | - | - | - | - | - | 8 | - |
| Sylvan township | 1 090 | 832 | 12 | 20 | - | - | - | - | 198 | 28 |
| Thunder Lake township | 549 | 502 | 4 | - | - | - | - | - | 38 | 5 |
| Torrey township | 171 | 141 | - | - | - | - | - | - | 26 | 4 |
| Trelipe township | 298 | 277 | - | - | - | - | - | - | 21 | - |
| Turtle Lake township | 593 | 465 | 2 | 5 | - | - | - | - | 119 | 2 |
| Wabedo township | 682 | 628 | 4 | 2 | - | 2 | - | - | 31 | 15 |
| Wahnena UT | 80 | 64 | - | - | - | - | - | - | 16 | - |
| Walden township | 170 | 122 | 7 | 3 | 2 | - | - | - | 36 | - |
| Walker city | 502 | 309 | 23 | 46 | 25 | 15 | 82 | - | 2 | - |
| Wilkinson township | 130 | 95 | - | - | - | - | - | - | 35 | - |
| Wilson township | 244 | 201 | 5 | - | - | - | - | - | 38 | - |
| Woodrow township | 1 247 | 1 164 | 5 | - | - | - | - | - | 72 | 6 |
| Chippewa County | | | | | | | | | | |
| Big Bend township | 5 855 | 4 728 | 96 | 262 | 149 | 219 | 113 | 56 | 232 | - |
| Clara City city | 117 | 115 | - | - | - | - | - | - | 2 | - |
| Crate township | 624 | 518 | 6 | 15 | 10 | 42 | 31 | - | 2 | - |
| Grace township | 108 | 103 | - | - | - | - | - | - | 5 | - |
| Granite Falls township | 53 | 48 | - | - | - | - | - | - | 5 | - |
| Granite Falls city (part) | 88 | 88 | - | - | - | - | - | - | - | - |
| Havelock township | 518 | 282 | 18 | 32 | 32 | 56 | 33 | - | 65 | - |
| Kragero township | 79 | 77 | - | - | - | - | - | - | 2 | - |
| Leenthrop township | 85 | 81 | - | - | - | - | - | - | 4 | - |
| Lone Tree township | 110 | 104 | 2 | - | - | - | - | - | 4 | - |
| Louriston township | 87 | 81 | - | - | - | - | - | - | 6 | - |
| Mandt township | 75 | 70 | - | - | - | - | - | - | 5 | - |
| Maynard city | 87 | 87 | - | - | - | - | - | - | - | - |
| Milan city | 178 | 141 | 5 | 3 | 17 | - | - | - | 12 | - |
| Montevideo city | 173 | 145 | 2 | 5 | 17 | - | - | - | 4 | - |
| Rheiderland township | 2 548 | 1 942 | 54 | 200 | 62 | 119 | 49 | 54 | 68 | - |
| Rosewood township | 123 | 118 | - | - | - | - | - | - | 5 | - |
| Sparta township | 118 | 104 | 3 | - | - | - | - | - | 11 | - |
| Stoneham township | 333 | 307 | 2 | 2 | - | - | - | - | 22 | - |
| Tunsberg township | 94 | 86 | 4 | - | - | 2 | - | - | 2 | - |
| Watson city | 74 | 72 | - | - | - | - | - | - | 2 | - |
| Woods township | 102 | 84 | - | 5 | 11 | - | - | - | 2 | - |
| Chisago County | 81 | 75 | - | - | - | - | - | 2 | 4 | - |
| Chisago County | | | | | | | | | | |
| Amador township | 15 533 | 12 533 | 426 | 368 | 226 | 339 | 335 | 137 | 1 124 | 45 |
| Center City city | 276 | 265 | 2 | 1 | - | - | - | - | 8 | - |
| Chisago City city | 226 | 196 | 26 | 2 | 2 | - | - | - | - | - |
| Fish Lake township | 1 076 | 584 | 122 | 63 | 16 | 67 | 87 | 117 | 20 | - |
| Franconia township | 1 249 | 1 155 | 2 | - | - | - | - | - | 67 | 25 |
| Harris city | 759 | 711 | - | 4 | - | - | - | - | 36 | 8 |
| Lent township | 335 | 325 | - | 5 | - | - | - | - | 5 | - |
| Lindstrom city | 388 | 356 | 8 | 2 | - | 17 | - | - | 5 | - |
| Nessel township | 670 | 661 | - | 4 | - | - | - | - | 5 | - |
| North Branch city | 1 347 | 895 | 92 | 63 | 31 | 60 | 62 | - | 144 | - |
| Rush City city | 908 | 847 | 6 | 5 | - | - | - | - | 38 | 12 |
| Rushseba township | 2 900 | 2 227 | 80 | 71 | 52 | 38 | 108 | 18 | 306 | - |
| Shafer city | 717 | 443 | 32 | 48 | 51 | 32 | 62 | 2 | 47 | - |
| Stacy city | 316 | 302 | - | 3 | - | - | - | - | 11 | - |
| Sunrise township | 128 | 68 | - | - | 14 | - | - | - | 46 | - |
| Taylor Falls city | 244 | 233 | 5 | 4 | - | - | - | - | 2 | - |
| Wyoming city | 470 | 212 | 7 | 6 | 2 | 17 | - | - | 226 | - |
| Wyoming township | 577 | 547 | 8 | 1 | - | - | - | - | 21 | - |
| Clay County | 382 | 293 | 1 | 41 | 26 | 10 | 11 | - | - | - |
| Goose Prairie township | 1 055 | 847 | 24 | 45 | 32 | 98 | 5 | - | 4 | - |
| Clay County | 1 510 | 1 366 | 11 | - | - | - | - | - | 133 | - |
| Clay County | | | | | | | | | | |
| Alliance township | 19 746 | 12 873 | 956 | 1 107 | 546 | 1 700 | 1 001 | 562 | 996 | 5 |
| Barnesville city | 106 | 103 | - | - | - | - | - | - | 3 | - |
| Barnesville township | 925 | 778 | 4 | 41 | 31 | 42 | - | - | 29 | - |
| Comstock city | 63 | 63 | - | - | - | - | - | - | - | - |
| Cromwell township | 51 | 47 | 2 | - | - | - | - | - | 2 | - |
| Dilworth city | 114 | 110 | - | - | - | - | - | - | 4 | - |
| Eglon township | 1 239 | 746 | 45 | 55 | 24 | 113 | 56 | 67 | 133 | - |
| Elkton township | 155 | 138 | - | - | - | - | - | - | 17 | - |
| Elmwood township | 110 | 98 | - | - | - | - | - | - | 12 | - |
| Felton city | 145 | 141 | - | - | - | - | - | - | 4 | - |
| Flowing township | 112 | 80 | - | 11 | - | - | - | - | 21 | - |
| Georgetown city | 47 | 45 | 2 | - | - | - | - | - | - | - |
| Glyndon township | 40 | 38 | - | - | - | - | - | - | 2 | - |
| Glyndon city | 56 | 33 | - | - | - | - | - | - | 21 | 2 |
| Glyndon township | 69 | 66 | - | - | - | - | - | - | 3 | - |
| Goose Prairie township | 399 | 265 | 5 | 18 | 9 | 16 | - | - | 86 | - |
| Goose Prairie township | 120 | 97 | - | 5 | - | - | - | - | 15 | 3 |
| Goose Prairie township | 69 | 66 | - | - | - | - | - | - | 3 | - |

Table 17. **Units in Structure: 2000**—Con.

[Data based on a sample (except Tables 65-68). For information on confidentiality protection, coverage, sampling error, and nonsampling error, see Appendix G. For location of definitions, see "How to Use This Census Report"]

| State County County Subdivision Place | Total housing units | Units in structure | | | | | | | | | |
|--|---------------------------|---------------------|---------------------|-----------------|-----------------|-------------------|-------------------|------------------------|----------------|------------------------|---|
| | | 1 unit, detached | 1 unit, attached | 2 to 4 units | 5 to 9 units | 10 to 19 units | 20 to 49 units | 50 or more units | Mobile home | Boat, RV, van, etc. | |
| Clay County—Con. | | | | | | | | | | | |
| Hagen township | 73 | 61 | - | - | - | - | - | - | - | 12 | - |
| Hawley city | 789 | 523 | 22 | 28 | 29 | 92 | 38 | - | - | 57 | - |
| Hawley township | 162 | 147 | 2 | - | - | - | - | - | - | 13 | - |
| Highland Grove township | 103 | 90 | 3 | - | - | - | - | - | - | 10 | - |
| Hitterdal city | 105 | 78 | - | - | - | 13 | - | - | - | 14 | - |
| Holy Cross township | 57 | 53 | - | 2 | - | - | - | - | - | 2 | - |
| Humboldt township | 84 | 78 | - | 2 | - | - | - | - | - | 4 | - |
| Keene township | 54 | 50 | - | - | - | - | - | - | - | 4 | - |
| Kragnes township | 120 | 107 | - | 2 | - | - | - | - | - | 11 | - |
| Kurtz township | 107 | 107 | - | - | - | - | - | - | - | - | - |
| Moland township | 128 | 119 | 2 | - | - | - | - | - | - | 7 | - |
| Moorhead city | 12 171 | 6 777 | 852 | 926 | 440 | 1 397 | 898 | 495 | 386 | - | - |
| Moorhead township | 144 | 127 | 3 | - | - | 3 | - | - | 11 | - | - |
| Morken township | 63 | 61 | - | - | - | - | - | - | 2 | - | - |
| Oakport township | 597 | 584 | 2 | - | - | - | - | - | 11 | - | - |
| Oakport CDP | 469 | 461 | 2 | - | - | - | - | - | 6 | - | - |
| Parke township | 223 | 220 | - | - | - | - | - | - | 3 | - | - |
| Riverton township | 157 | 123 | - | - | - | - | - | - | 34 | - | - |
| Sabin city | 168 | 164 | - | - | - | - | - | - | 4 | - | - |
| Skree township | 63 | 52 | - | - | - | - | - | - | 11 | - | - |
| Spring Prairie township | 105 | 61 | 10 | 15 | 3 | - | - | - | 16 | - | - |
| Tansem township | 101 | 87 | - | - | - | - | - | - | 14 | - | - |
| Ulen city | 229 | 178 | - | 2 | 10 | 22 | 9 | - | 8 | - | - |
| Ulen township | 69 | 62 | - | - | - | - | - | - | 7 | - | - |
| Viding township | 54 | 50 | 2 | - | - | 2 | - | - | - | - | - |
| Clearwater County | | | | | | | | | | | |
| Bagley city | 4 114 | 3 230 | 25 | 41 | 46 | 62 | 108 | 2 | 597 | 3 | - |
| Clearbrook city | 596 | 399 | 4 | 16 | 22 | 50 | 80 | 2 | 23 | - | - |
| Bear Creek township | 77 | 59 | - | - | - | - | - | - | 18 | - | - |
| Clearbrook city | 251 | 167 | - | 18 | 16 | 10 | 28 | - | 12 | - | - |
| Clover township | 60 | 43 | - | - | - | - | - | - | 17 | - | - |
| Copley township | 353 | 275 | 2 | - | - | - | - | - | 76 | - | - |
| Dudley township | 139 | 122 | 2 | - | - | - | - | - | 15 | - | - |
| Eddy township | 148 | 128 | - | - | - | - | - | - | 20 | - | - |
| Falk township | 92 | 65 | - | - | - | - | - | - | 27 | - | - |
| Gonvick city | 156 | 122 | - | 7 | 8 | - | - | - | 19 | - | - |
| Greenwood township | 48 | 38 | 6 | - | - | - | - | - | 4 | - | - |
| Hangaard township | 6 | 6 | - | - | - | - | - | - | - | - | - |
| Holst township | 147 | 118 | - | - | - | - | - | - | 29 | - | - |
| Itasca township | 120 | 108 | - | - | - | - | - | - | 12 | - | - |
| La Prairie township | 125 | 115 | 2 | - | - | - | - | - | 8 | - | - |
| Elbow Lake CDP (part) | - | - | - | - | - | - | - | - | - | - | - |
| Rice Lake CDP | 50 | 48 | 2 | - | - | - | - | - | - | - | - |
| Leon township | 151 | 137 | 2 | - | - | - | - | - | 12 | - | - |
| Leonard city | 20 | 18 | - | - | - | - | - | - | 2 | - | - |
| Minerva township | 138 | 105 | 2 | - | - | - | - | - | 31 | - | - |
| Moose Creek township | 107 | 88 | - | - | - | - | - | - | 19 | - | - |
| Nora township | 176 | 149 | - | - | - | - | - | - | 27 | - | - |
| North Clearwater UT | 27 | 22 | - | - | - | - | - | - | 5 | - | - |
| Pine Lake township | 252 | 195 | - | - | - | - | - | - | 57 | - | - |
| Popple township | 240 | 183 | - | - | - | - | - | - | 54 | 3 | - |
| Rice township | 110 | 88 | - | - | - | - | - | - | 22 | - | - |
| Shevlin city | 76 | 53 | - | - | - | - | - | - | 23 | - | - |
| Shevlin township | 163 | 120 | - | - | - | 2 | - | - | 41 | - | - |
| Sinclair township | 141 | 126 | - | - | - | - | - | - | 15 | - | - |
| South Clearwater UT | 122 | 117 | 5 | - | - | - | - | - | - | - | - |
| Winsor township | 73 | 64 | - | - | - | - | - | - | 9 | - | - |
| Cook County | | | | | | | | | | | |
| East Cook UT | 4 708 | 3 970 | 152 | 151 | 24 | 30 | 110 | 6 | 234 | 31 | - |
| Grand Marais city | 1 101 | 1 031 | 13 | 17 | - | - | - | 6 | 27 | 7 | - |
| Grand Portage UT | 726 | 498 | 12 | 51 | 14 | 27 | 108 | - | 16 | - | - |
| Lutsen township | 276 | 155 | 19 | 22 | - | - | 2 | - | 78 | - | - |
| Schroeder township | 570 | 435 | 89 | 22 | 6 | 3 | - | - | 15 | - | - |
| Tofte township | 236 | 206 | - | 3 | - | - | - | - | 23 | 4 | - |
| West Cook UT | 236 | 203 | - | 14 | 4 | - | - | - | 15 | - | - |
| West Cook UT | 1 563 | 1 442 | 19 | 22 | - | - | - | - | 60 | 20 | - |
| Cottonwood County | | | | | | | | | | | |
| Amboy township | 5 376 | 4 547 | 70 | 244 | 79 | 45 | 209 | 84 | 91 | 7 | - |
| Amo township | 74 | 72 | - | - | - | - | - | - | 2 | - | - |
| Ann township | 71 | 71 | - | - | - | - | - | - | - | - | - |
| Bingham Lake city | 83 | 83 | - | - | - | - | - | - | - | - | - |
| Carson township | 68 | 60 | - | 4 | - | - | - | 2 | - | 2 | - |
| Comfrey city (part) | 123 | 121 | - | - | - | 2 | - | - | - | - | - |
| Dale township | 8 | 8 | - | - | - | - | - | - | - | - | - |
| Delton township | 71 | 69 | 2 | - | - | - | - | - | - | - | - |
| Germantown township | 62 | 60 | 2 | - | - | - | - | - | - | - | - |
| Great Bend township | 94 | 87 | - | - | - | - | - | - | 7 | - | - |
| Highwater township | 144 | 129 | 2 | 6 | - | - | - | - | 7 | - | - |
| Jeffers city | 76 | 74 | 2 | - | - | - | - | - | - | - | - |
| Lakeside township | 201 | 184 | - | - | 8 | - | - | - | 9 | - | - |
| Lakeside township | 103 | 103 | - | - | - | - | - | - | - | - | - |
| Midway township | 112 | 108 | - | - | - | - | - | - | 4 | - | - |
| Mountain Lake city | 898 | 748 | 4 | 42 | 9 | 6 | 74 | 5 | 10 | - | - |
| Mountain Lake township | 97 | 86 | - | 6 | - | - | - | - | 5 | - | - |
| Rose Hill township | 78 | 75 | - | - | - | - | - | - | 3 | - | - |
| Selma township | 85 | 85 | - | - | - | - | - | - | - | - | - |
| Southbrook township | 48 | 44 | - | - | - | - | - | - | 4 | - | - |
| Springfield township | 66 | 62 | - | - | - | - | - | - | 4 | - | - |
| Storden city | 129 | 125 | - | 4 | - | - | - | - | - | - | - |
| Storden township | 94 | 92 | - | - | - | - | - | - | 2 | - | - |
| Westbrook city | 413 | 343 | 3 | 10 | 18 | 8 | 19 | - | 12 | - | - |
| Westbrook township | 103 | 103 | - | - | - | - | - | - | - | - | - |
| Windom city | 2 075 | 1 555 | 55 | 172 | 44 | 29 | 116 | 77 | 22 | 5 | - |
| Crow Wing County | | | | | | | | | | | |
| Baxter city | 33 483 | 26 744 | 659 | 1 117 | 523 | 468 | 732 | 488 | 2 521 | 231 | - |
| Bay Lake township | 2 007 | 1 753 | 53 | 99 | 16 | 16 | 31 | - | 39 | - | - |
| Brainerd city | 1 264 | 1 127 | 17 | - | 2 | - | - | - | 110 | 8 | - |
| Brainerd city | 5 806 | 3 179 | 173 | 756 | 324 | 267 | 358 | 392 | 349 | 8 | - |

Table 17. **Units in Structure: 2000**—Con.

[Data based on a sample (except Tables 65-68). For information on confidentiality protection, coverage, sampling error, and nonsampling error, see Appendix G. For location of definitions, see "How to Use This Census Report"]

| State County County Subdivision Place | Total housing units | Units in structure | | | | | | | | |
|--|---------------------------|---------------------|---------------------|-----------------|-----------------|-------------------|-------------------|------------------------|----------------|------------------------|
| | | 1 unit, detached | 1 unit, attached | 2 to 4 units | 5 to 9 units | 10 to 19 units | 20 to 49 units | 50 or more units | Mobile home | Boat, RV, van, etc. |
| Crow Wing County—Con. | | | | | | | | | | |
| Breezy Point city | 953 | 755 | 71 | 12 | 2 | 23 | 78 | 4 | 8 | - |
| Center township | 478 | 412 | - | 2 | - | - | - | - | 59 | 5 |
| Crosby city | 1 099 | 778 | 47 | 43 | 57 | 28 | 33 | 48 | 65 | - |
| Crosslake city | 2 461 | 2 134 | 63 | 25 | 2 | 24 | 18 | 4 | 176 | 15 |
| Crow Wing township | 434 | 312 | 2 | - | - | - | - | - | 120 | - |
| Cuyuna city | 117 | 76 | - | - | 4 | - | - | - | 34 | 3 |
| Daggett Brook township | 160 | 131 | 4 | - | 4 | - | - | - | 21 | - |
| Dean Lake UT | 55 | 44 | - | - | - | - | - | - | 11 | - |
| Deerwood city | 309 | 192 | 14 | 3 | 12 | 28 | 27 | - | 33 | - |
| Deerwood township | 808 | 752 | 5 | 2 | - | 2 | - | - | 45 | 2 |
| Emily city | 819 | 680 | 3 | 8 | 2 | 2 | - | - | 94 | 30 |
| Fairfield township | 252 | 213 | - | - | - | - | 4 | - | 26 | 9 |
| Fifty Lakes city | 537 | 480 | 2 | - | - | 2 | - | - | 53 | - |
| Fort Ripley city | 33 | 29 | - | - | - | - | - | - | 4 | - |
| Fort Ripley township | 378 | 332 | - | - | - | - | - | - | 46 | - |
| Gail Lake township | 82 | 69 | - | - | - | - | - | - | 13 | - |
| Garrison city | 188 | 46 | 5 | 6 | 3 | - | 34 | - | 81 | 13 |
| Garrison township | 770 | 632 | - | - | - | - | - | - | 129 | 9 |
| Ideal township | 1 408 | 1 303 | 37 | 6 | - | - | - | 2 | 55 | 5 |
| Irondale township | 493 | 412 | - | 5 | 2 | 23 | - | - | 51 | - |
| Ironton city | 251 | 185 | 4 | 11 | 4 | 14 | 30 | - | 3 | - |
| Jenkins city | 115 | 75 | - | 7 | 2 | - | - | 2 | 29 | - |
| Jenkins township | 400 | 343 | 3 | 12 | - | - | - | - | 42 | - |
| Lake Edwards township | 1 393 | 1 298 | - | 5 | - | - | - | - | 87 | 3 |
| Little Pine township | 114 | 84 | - | - | - | - | - | - | 30 | - |
| Long Lake township | 562 | 510 | - | 4 | - | - | - | 2 | 46 | - |
| Manhattan Beach city | 66 | 45 | - | 3 | - | - | 18 | - | - | - |
| Maple Grove township | 281 | 254 | - | - | 3 | - | - | - | 24 | - |
| Mission township | 870 | 746 | - | - | - | - | - | - | 115 | 9 |
| Nisswa city | 1 450 | 1 327 | 56 | 25 | 31 | 2 | - | - | 9 | - |
| Nokay Lake township | 318 | 280 | 4 | - | - | - | - | - | 30 | 4 |
| Oak Lawn township | 649 | 544 | 8 | 12 | 9 | - | - | - | 76 | - |
| Pelican township | 454 | 427 | - | - | 3 | - | - | - | 6 | 18 |
| Pequot Lakes city | 551 | 314 | 3 | 8 | 19 | 39 | 99 | 32 | 37 | - |
| Perry Lake township | 155 | 137 | - | - | - | - | - | - | 15 | 3 |
| Platte Lake township | 168 | 134 | - | 2 | - | - | - | - | 26 | 6 |
| Rabbit Lake township | 166 | 137 | - | - | - | - | - | - | 25 | 4 |
| Riverton city | 55 | 47 | - | - | 8 | - | - | - | - | - |
| Roosevelt township | 640 | 572 | 9 | - | - | - | - | - | 57 | 2 |
| Ross Lake township | 309 | 268 | - | 2 | - | - | - | - | 6 | 33 |
| St. Mathias township | 194 | 166 | - | - | - | - | - | - | 25 | 3 |
| Sibley township | 603 | 577 | 2 | 5 | - | - | - | - | 19 | - |
| Timothy township | 124 | 106 | - | - | - | - | - | - | 16 | 2 |
| Trommald city | 53 | 38 | - | - | - | - | - | 2 | 13 | - |
| West Crow Wing UT | 2 415 | 2 083 | 74 | 54 | 14 | - | - | - | 158 | 32 |
| Wolford township | 216 | 206 | - | - | - | - | - | - | 5 | 5 |
| Dakota County | | | | | | | | | | |
| Apple Valley city | 133 750 | 81 534 | 18 482 | 4 159 | 3 087 | 4 053 | 7 122 | 11 433 | 3 812 | 68 |
| Burnsville city | 16 536 | 10 111 | 3 912 | 240 | 208 | 167 | 760 | 591 | 547 | - |
| Castle Rock township | 24 259 | 11 082 | 4 202 | 497 | 766 | 534 | 1 534 | 4 868 | 776 | - |
| Coates city | 507 | 464 | 5 | 13 | - | - | - | - | 25 | - |
| Douglas township | 65 | 41 | 2 | 20 | - | - | - | - | 2 | - |
| Eagan city | 240 | 226 | - | - | - | - | - | - | 14 | - |
| Empire township | 24 392 | 13 261 | 4 435 | 599 | 728 | 939 | 1 811 | 2 583 | 21 | 15 |
| Eureka township | 507 | 483 | - | 24 | - | - | - | - | - | - |
| Farmington city | 504 | 489 | - | 9 | - | - | - | - | 6 | - |
| Greenvale township | 4 259 | 3 509 | 228 | 137 | 69 | 77 | 107 | 119 | 13 | - |
| Hampton city | 232 | 226 | 4 | - | - | - | - | - | 2 | - |
| Hampton township | 162 | 117 | 11 | 18 | 13 | 3 | - | - | - | - |
| Hastings city (part) | 310 | 277 | 2 | 9 | - | 2 | - | - | 20 | - |
| Inver Grove Heights city | 6 746 | 4 092 | 730 | 649 | 108 | 212 | 425 | 180 | 339 | 11 |
| Lakeville city | 11 452 | 6 192 | 1 807 | 333 | 168 | 742 | 523 | 884 | 779 | 24 |
| Lilydale city | 13 799 | 10 845 | 1 105 | 255 | 336 | 43 | 148 | 83 | 977 | 7 |
| Marshan township | 406 | 34 | 48 | - | - | 6 | 52 | 266 | - | - |
| Mendota city | 406 | 374 | 5 | 27 | - | - | - | - | - | - |
| Mendota Heights city | 69 | 53 | - | 8 | 5 | - | - | - | 3 | - |
| Miesville city | 4 243 | 3 178 | 496 | 66 | 86 | 13 | 157 | 247 | - | - |
| New Trier city | 48 | 46 | - | 2 | - | - | - | - | - | - |
| Nininger township | 34 | 30 | - | 4 | - | - | - | - | - | - |
| Northfield city (part) | 293 | 279 | - | 10 | - | - | - | - | 4 | - |
| Randolph city | 230 | 153 | 69 | 6 | - | - | 2 | - | - | - |
| Randolph township | 109 | 94 | - | 6 | - | - | - | - | 9 | - |
| Ravenna township | 228 | 222 | 2 | - | - | - | - | - | 4 | - |
| Rosemount city | 744 | 736 | - | - | - | - | - | - | 6 | 2 |
| Sciota township | 4 843 | 3 592 | 714 | 66 | 92 | 45 | 143 | 26 | 165 | - |
| South St. Paul city | 105 | 99 | - | - | - | - | - | - | 6 | - |
| Sunfish Lake city | 8 314 | 5 775 | 264 | 744 | 323 | 459 | 204 | 487 | 58 | - |
| Vermillion city | 182 | 173 | 7 | - | - | - | - | 2 | - | - |
| Vermillion township | 161 | 145 | 2 | 6 | 8 | - | - | - | - | - |
| Waterford township | 404 | 382 | 2 | 17 | - | - | - | - | 3 | - |
| West St. Paul city | 182 | 167 | - | 2 | - | - | - | - | 13 | - |
| West St. Paul city | 8 779 | 4 587 | 430 | 392 | 177 | 811 | 1 256 | 1 097 | 20 | 9 |
| Dodge County | | | | | | | | | | |
| Ashland township | 6 642 | 5 359 | 79 | 172 | 137 | 144 | 193 | 2 | 556 | - |
| Blooming Prairie city (part) | 130 | 117 | 2 | - | - | - | - | - | 11 | - |
| Canisteo township | - | - | - | - | - | - | - | - | - | - |
| Claremont city | 226 | 209 | 2 | - | - | - | - | - | 15 | - |
| Claremont township | 239 | 167 | - | 3 | 17 | 4 | 4 | - | 44 | - |
| Concord township | 170 | 164 | - | - | - | - | - | - | 6 | - |
| Dodge Center city | 213 | 206 | 2 | 3 | - | - | - | - | 2 | - |
| Ellington township | 863 | 593 | 9 | 63 | 27 | 17 | 74 | - | 80 | - |
| Hayfield city | 107 | 99 | - | - | - | - | - | - | 8 | - |
| Hayfield township | 517 | 390 | 8 | 5 | 8 | 35 | 17 | - | 54 | - |
| Kasson city | 141 | 134 | 2 | - | - | - | - | - | 5 | - |
| Mantorville city | 1 723 | 1 174 | 41 | 69 | 71 | 47 | 98 | - | 223 | - |
| Mantorville township | 374 | 320 | 8 | 9 | 6 | 11 | - | - | 20 | - |
| Milton township | 535 | 517 | 2 | - | - | - | - | - | 16 | - |
| Milton township | 252 | 229 | 1 | - | - | - | - | - | 22 | - |

Table 17. **Units in Structure: 2000**—Con.

[Data based on a sample (except Tables 65-68). For information on confidentiality protection, coverage, sampling error, and nonsampling error, see Appendix G. For location of definitions, see "How to Use This Census Report"]

| State County County Subdivision Place | Total housing units | Units in structure | | | | | | | | |
|--|---------------------------|---------------------|---------------------|-----------------|-----------------|-------------------|-------------------|------------------------|----------------|------------------------|
| | | 1 unit, detached | 1 unit, attached | 2 to 4 units | 5 to 9 units | 10 to 19 units | 20 to 49 units | 50 or more units | Mobile home | Boat, RV, van, etc. |
| Dodge County—Con. | | | | | | | | | | |
| Ripley township | 105 | 99 | - | - | - | - | - | - | - | 6 |
| Vernon township | 214 | 201 | - | - | - | - | - | - | - | 13 |
| Wasioja township | 333 | 304 | - | 6 | 2 | - | - | 2 | - | 19 |
| West Concord city | 342 | 286 | 2 | 14 | 6 | 30 | - | - | - | 4 |
| Westfield township | 158 | 150 | - | - | - | - | - | - | - | 8 |
| Douglas County | 16 694 | 12 355 | 474 | 808 | 309 | 379 | 624 | 338 | 1 260 | 147 |
| Alexandria city | 4 338 | 1 993 | 213 | 518 | 144 | 279 | 604 | 336 | 251 | - |
| Alexandria township | 2 027 | 1 743 | 78 | 65 | 49 | 8 | - | 2 | 80 | 2 |
| Belle River township | 145 | 132 | - | - | - | - | - | - | 13 | - |
| Brandon city | 188 | 143 | 4 | 17 | 8 | 9 | - | - | 7 | - |
| Brandon township | 425 | 384 | 7 | - | - | - | - | - | 18 | 16 |
| Carlos city | 162 | 125 | - | - | 12 | - | - | - | 25 | - |
| Carlos township | 1 053 | 974 | 37 | 4 | - | - | - | - | 34 | 4 |
| Evansville city | 273 | 185 | - | 27 | 7 | 34 | - | - | 17 | 3 |
| Evansville township | 96 | 89 | - | - | - | - | - | - | 4 | 3 |
| Forada city | 114 | 95 | 4 | 6 | - | - | - | - | 9 | - |
| Garfield city | 132 | 91 | 4 | - | - | - | - | - | 37 | - |
| Holmes City township | 411 | 376 | 2 | - | - | - | - | - | 29 | 4 |
| Hudson township | 335 | 311 | 2 | 5 | - | 2 | - | - | 13 | 2 |
| Ida township | 852 | 760 | 10 | 16 | - | - | - | - | 58 | 8 |
| Kensington city | 152 | 104 | - | 15 | 9 | - | - | - | 24 | - |
| La Grand township | 1 786 | 1 457 | 68 | 72 | 24 | - | - | - | 156 | 9 |
| Lake Mary township | 508 | 436 | 2 | - | - | - | - | - | 63 | 7 |
| Leaf Valley township | 312 | 269 | - | 2 | 6 | - | - | - | 28 | 7 |
| Lund township | 228 | 193 | - | 2 | - | - | - | - | 19 | 14 |
| Millerville city | 58 | 46 | - | 2 | 7 | - | - | - | 3 | - |
| Millerville township | 164 | 138 | 3 | 2 | - | - | - | - | 21 | - |
| Miltona city | 130 | 95 | 11 | 9 | 9 | - | - | - | 6 | - |
| Miltona township | 760 | 639 | 4 | 2 | 2 | - | - | - | 95 | 18 |
| Moe township | 425 | 342 | - | - | - | - | - | - | 67 | 16 |
| Nelson city | 69 | 47 | - | - | 3 | 8 | - | - | 11 | - |
| Orange township | 128 | 106 | 2 | - | - | - | - | - | 20 | - |
| Osakis city (part) | 649 | 485 | 14 | 42 | 29 | 39 | 20 | - | 20 | - |
| Osakis township | 325 | 235 | 5 | - | - | - | - | - | 59 | 26 |
| Solem township | 102 | 87 | - | - | - | - | - | - | 15 | - |
| Spruce Hill township | 162 | 139 | 2 | 2 | - | - | - | - | 19 | - |
| Urness township | 185 | 136 | 2 | - | - | - | - | - | 39 | 8 |
| Faribault County | 7 247 | 6 215 | 61 | 431 | 113 | 116 | 140 | 34 | 135 | 2 |
| Barber township | 105 | 101 | - | - | - | - | - | - | 4 | - |
| Blue Earth city | 1 669 | 1 255 | 28 | 192 | 45 | 19 | 75 | 34 | 21 | - |
| Blue Earth City township | 166 | 159 | - | - | - | - | 2 | - | 5 | - |
| Bricelyn city | 212 | 186 | 1 | 7 | 13 | - | - | - | 5 | - |
| Brush Creek township | 97 | 97 | - | - | - | - | - | - | - | - |
| Clark township | 220 | 209 | 2 | - | - | - | - | - | 9 | - |
| Delavan city | 114 | 106 | - | 6 | - | - | - | - | 2 | - |
| Delavan township | 151 | 142 | - | - | 2 | 2 | - | - | 5 | - |
| Dunbar township | 121 | 113 | - | 2 | - | - | - | - | 6 | - |
| Easton city | 98 | 94 | - | - | - | - | - | - | 4 | - |
| Elmore city | 349 | 322 | - | 5 | - | 9 | - | - | 13 | - |
| Elmore township | 94 | 92 | - | - | - | - | - | - | 2 | - |
| Emerald township | 94 | 94 | - | - | - | - | - | - | - | - |
| Foster township | 109 | 107 | - | - | - | - | - | - | 2 | - |
| Frost city | 127 | 102 | 2 | 5 | - | 18 | - | - | - | - |
| Jo Daviess township | 106 | 104 | - | - | - | - | - | - | 2 | - |
| Kiester city | 288 | 258 | - | 5 | 8 | 13 | - | - | 4 | - |
| Kiester township | 124 | 122 | - | - | - | - | - | - | 2 | - |
| Lura township | 90 | 86 | - | - | - | - | - | - | 2 | 2 |
| Minnesota Lake city (part) | 312 | 257 | 7 | 25 | 6 | 13 | - | - | 4 | - |
| Minnesota Lake township | 84 | 78 | - | - | - | - | - | - | 6 | - |
| Pilot Grove township | 80 | 80 | - | - | - | - | - | - | - | - |
| Prescott township | 90 | 84 | - | 3 | - | - | - | - | 3 | - |
| Rome township | 79 | 77 | - | - | - | - | - | - | 2 | - |
| Seely township | 80 | 76 | - | - | - | - | - | - | 4 | - |
| Verona township | 173 | 171 | - | - | - | - | - | - | 2 | - |
| Walnut Lake township | 110 | 110 | - | - | - | - | - | - | - | - |
| Walters city | 47 | 47 | - | - | - | - | - | - | - | - |
| Wells city | 1 051 | 854 | 4 | 99 | 31 | 32 | 26 | - | 5 | - |
| Winnebago city | 709 | 538 | 17 | 82 | 8 | 10 | 37 | - | 17 | - |
| Winnebago City township | 98 | 94 | - | - | - | - | - | - | 4 | - |
| Fillmore County | 8 908 | 7 290 | 120 | 497 | 148 | 189 | 106 | 2 | 549 | 7 |
| Amherst township | 142 | 120 | 8 | 2 | - | - | - | - | 12 | - |
| Arendahl township | 143 | 125 | - | 2 | - | - | - | - | 11 | 5 |
| Beaver township | 101 | 91 | - | - | - | - | - | - | 10 | - |
| Bloomfield township | 156 | 140 | 2 | - | - | - | - | - | 14 | - |
| Bristol township | 152 | 147 | 2 | - | - | - | - | - | 3 | - |
| Canton city | 174 | 146 | - | 9 | 2 | - | - | - | 17 | - |
| Canton township | 201 | 189 | 2 | - | - | - | - | - | 10 | - |
| Carimona township | 116 | 116 | - | - | - | - | - | - | - | - |
| Carrollton township | 140 | 133 | - | - | - | - | - | - | 7 | - |
| Chatfield city (part) | 528 | 350 | 27 | 69 | 42 | 12 | 26 | - | 2 | - |
| Chatfield township | 189 | 164 | - | - | - | - | - | - | 25 | - |
| Fillmore township | 205 | 188 | - | 2 | - | - | - | - | 15 | - |
| Forestville township | 166 | 152 | - | - | - | - | - | - | 14 | - |
| Fountain city | 132 | 114 | - | 15 | - | - | 2 | - | 1 | - |
| Fountain township | 124 | 109 | 2 | - | - | - | - | - | 13 | - |
| Harmony city | 506 | 406 | 4 | 30 | 2 | 23 | 14 | - | 27 | - |
| Harmony township | 144 | 137 | 3 | - | - | - | - | - | 4 | - |
| Holt township | 130 | 110 | 4 | 2 | - | - | - | - | 14 | - |
| Jordan township | 158 | 145 | - | - | - | - | - | - | 13 | - |
| Lanesboro city | 422 | 309 | 2 | 61 | - | 22 | 17 | - | 11 | - |
| Mabel city | 365 | 290 | 2 | 26 | 11 | 8 | - | - | 28 | - |
| Newburg township | 194 | 177 | - | - | - | - | - | - | 17 | - |
| Norway township | 145 | 121 | - | - | - | - | - | - | 24 | - |
| Ostrander city | 110 | 92 | - | 11 | - | - | - | - | 7 | - |
| Peterson city | 110 | 99 | - | 4 | 7 | - | - | - | - | - |

Table 17. **Units in Structure: 2000**—Con.

[Data based on a sample (except Tables 65-68). For information on confidentiality protection, coverage, sampling error, and nonsampling error, see Appendix G. For location of definitions, see "How to Use This Census Report"]

| State County County Subdivision Place | Total housing units | Units in structure | | | | | | | | |
|--|---------------------------|---------------------|---------------------|-----------------|-----------------|-------------------|-------------------|------------------------|----------------|------------------------|
| | | 1 unit, detached | 1 unit, attached | 2 to 4 units | 5 to 9 units | 10 to 19 units | 20 to 49 units | 50 or more units | Mobile home | Boat, RV, van, etc. |
| Fillmore County—Con. | | | | | | | | | | |
| Pilot Mound township | 153 | 124 | - | - | - | - | - | 2 | 27 | - |
| Preble township | 118 | 111 | - | - | - | - | - | - | 7 | - |
| Preston city | 618 | 470 | 6 | 56 | 30 | 33 | 2 | - | 21 | - |
| Preston township | 125 | 114 | - | 2 | 2 | - | - | - | 5 | 2 |
| Rushford city | 761 | 530 | 31 | 77 | 40 | 46 | 2 | - | 35 | - |
| Rushford Village city | 279 | 260 | - | 2 | - | - | - | - | 17 | - |
| Spring Valley city | 1 093 | 780 | 24 | 117 | - | 45 | 43 | - | 84 | - |
| Spring Valley township | 232 | 217 | - | - | - | - | - | - | 15 | - |
| Sumner township | 160 | 145 | - | - | - | - | - | - | 15 | - |
| Whalan city | 48 | 48 | - | - | - | - | - | - | - | - |
| Wykoff city | 212 | 165 | 1 | 10 | 12 | - | - | - | 24 | - |
| York township | 156 | 156 | - | - | - | - | - | - | - | - |
| Freeborn County | 13 996 | 11 028 | 350 | 805 | 269 | 377 | 265 | 458 | 437 | 7 |
| Albert Lea city | 8 142 | 5 652 | 327 | 715 | 206 | 319 | 260 | 458 | 205 | - |
| Albert Lea township | 335 | 304 | 4 | 13 | - | - | - | - | 14 | - |
| Alden city | 302 | 265 | 6 | 16 | 4 | 9 | - | - | 2 | - |
| Alden township | 128 | 122 | - | 2 | - | - | - | - | 4 | - |
| Bancroft township | 411 | 389 | 2 | 3 | 6 | - | - | - | 9 | 2 |
| Bath township | 175 | 164 | 3 | - | - | - | - | - | 8 | - |
| Carlston township | 123 | 118 | - | - | - | - | - | - | - | 5 |
| Clarks Grove city | 294 | 202 | - | - | - | 9 | - | - | 83 | - |
| Conger city | 68 | 68 | - | - | - | - | - | - | - | - |
| Emmons city | 193 | 162 | - | 11 | - | 11 | - | - | 9 | - |
| Freeborn city | 131 | 117 | - | 6 | 8 | - | - | - | - | - |
| Freeborn township | 132 | 132 | - | - | - | - | - | - | - | - |
| Freeman township | 207 | 198 | - | - | - | - | - | - | 9 | - |
| Geneva city | 186 | 166 | - | 2 | - | 18 | - | - | - | - |
| Geneva township | 170 | 165 | - | - | - | - | - | - | 5 | - |
| Glenville city | 322 | 284 | - | 14 | 14 | 5 | 3 | - | 2 | - |
| Hartland city | 137 | 115 | 2 | 8 | 12 | - | - | - | - | - |
| Hartland township | 119 | 114 | - | - | - | - | - | - | 5 | - |
| Hayward city | 119 | 107 | - | 2 | 10 | - | - | - | - | - |
| Hayward township | 170 | 170 | - | - | - | - | - | - | - | - |
| Hollandale city | 130 | 106 | 4 | 5 | 9 | 6 | - | - | - | - |
| London township | 139 | 139 | - | - | - | - | - | - | - | - |
| Manchester city | 38 | 35 | - | - | - | - | - | - | 3 | - |
| Manchester township | 178 | 175 | - | - | - | - | 2 | - | 1 | - |
| Mansfield township | 119 | 117 | - | - | - | - | - | - | 2 | - |
| Moscow township | 261 | 253 | - | - | - | - | - | - | 8 | - |
| Myrtle city | 32 | 28 | - | - | - | - | - | - | 4 | - |
| Newry township | 186 | 163 | - | - | - | - | - | - | 23 | - |
| Nunda township | 138 | 132 | - | - | - | - | - | - | 6 | - |
| Oakland township | 167 | 165 | 2 | - | - | - | - | - | - | - |
| Pickere Lake township | 266 | 258 | - | 2 | - | - | - | - | 6 | - |
| Riceland township | 190 | 189 | - | - | - | - | - | - | 1 | - |
| Shell Rock township | 206 | 203 | - | 3 | - | - | - | - | - | - |
| Twin Lakes city | 82 | 51 | - | 3 | - | - | - | - | 28 | - |
| Goodhue County | 17 879 | 12 820 | 617 | 1 305 | 404 | 448 | 702 | 350 | 1 223 | 10 |
| Bellechester city (part) | 59 | 43 | - | 6 | - | - | - | - | 10 | - |
| Belle Creek township | 165 | 149 | - | - | - | - | - | - | 16 | - |
| Belvidere township | 159 | 147 | 2 | - | - | - | - | - | 10 | - |
| Cannon Falls city | 1 611 | 926 | 97 | 165 | 46 | 121 | 115 | - | 141 | - |
| Cannon Falls township | 430 | 382 | 3 | - | - | - | - | - | 45 | - |
| Cherry Grove township | 152 | 141 | 2 | 3 | - | - | - | - | 6 | - |
| Dennison city (part) | 61 | 56 | - | 5 | - | - | - | - | - | - |
| Featherstone township | 284 | 270 | - | 2 | - | - | - | - | 12 | - |
| Florence township | 632 | 535 | - | 3 | - | - | - | - | 90 | 4 |
| Goodhue city | 301 | 229 | 2 | 21 | - | 10 | - | - | 39 | - |
| Goodhue township | 173 | 157 | - | - | - | - | 2 | - | 14 | - |
| Hay Creek township | 291 | 268 | - | - | - | - | - | - | 23 | - |
| Holden township | 149 | 140 | 3 | - | - | - | - | - | 6 | - |
| Kenyon city | 724 | 549 | 22 | 62 | 11 | 28 | 2 | - | 50 | - |
| Kenyon township | 158 | 151 | - | - | - | - | - | - | 7 | - |
| Lake City city (part) | 402 | 145 | 54 | 29 | 64 | 4 | 9 | - | 97 | - |
| Leon township | 316 | 297 | 4 | 4 | - | - | - | - | 11 | - |
| Minneola township | 233 | 219 | - | - | - | - | - | - | 14 | - |
| Pine Island city (part) | 856 | 596 | 28 | 76 | 24 | 20 | 34 | - | 76 | 2 |
| Pine Island township | 212 | 198 | 2 | - | - | - | - | - | 12 | - |
| Red Wing city | 6 860 | 4 275 | 349 | 763 | 187 | 197 | 446 | 345 | 298 | - |
| Roscoe township | 266 | 243 | - | - | - | - | - | - | 19 | 2 |
| Stanton township | 396 | 376 | 4 | 5 | - | - | - | - | 11 | - |
| Vasa township | 300 | 260 | - | 5 | - | - | - | - | 35 | - |
| Wacouta township | 196 | 188 | 4 | 4 | - | - | - | - | - | - |
| Wanamingo city | 409 | 288 | 10 | 31 | 17 | 30 | - | - | 33 | - |
| Wanamingo township | 176 | 161 | - | - | 2 | - | - | - | 13 | - |
| Warsaw township | 222 | 217 | - | - | - | - | - | - | 3 | 2 |
| Welch township | 267 | 220 | - | 15 | 7 | - | - | 3 | 22 | - |
| Zumbrota city | 1 198 | 790 | 28 | 102 | 44 | 38 | 94 | - | 102 | - |
| Zumbrota township | 221 | 204 | 3 | 4 | - | - | 2 | - | 8 | - |
| Grant County | 3 098 | 2 583 | 17 | 97 | 58 | 97 | 32 | - | 202 | 12 |
| Ashby city | 195 | 144 | - | 33 | 13 | - | - | - | 5 | - |
| Barrett city | 167 | 140 | - | 6 | - | 15 | - | - | 6 | - |
| Delaware township | 51 | 48 | - | - | - | - | - | - | 3 | - |
| Elbow Lake city | 625 | 487 | 2 | 22 | 15 | 58 | 19 | - | 22 | - |
| Elbow Lake township | 65 | 62 | - | - | - | - | - | - | 3 | - |
| Elk Lake township | 119 | 98 | - | - | - | - | - | - | 19 | 2 |
| Erdahl township | 180 | 162 | 4 | 2 | 4 | - | - | - | 6 | 2 |
| Gorton township | 37 | 37 | - | - | - | - | - | - | - | - |
| Herman city | 239 | 197 | 3 | 11 | - | 16 | - | - | 12 | - |
| Hoffman city | 304 | 233 | 2 | 23 | 24 | 8 | 13 | - | 1 | - |
| Land township | 88 | 74 | - | - | - | - | - | - | 14 | - |
| Lawrence township | 46 | 43 | - | - | - | - | - | - | 3 | - |
| Lien township | 73 | 58 | - | - | - | - | - | - | 11 | 4 |
| Logan township | 51 | 41 | - | - | - | - | - | - | 10 | - |
| Macsville township | 60 | 60 | - | - | - | - | - | - | - | - |

Table 17. **Units in Structure: 2000**—Con.

[Data based on a sample (except Tables 65-68). For information on confidentiality protection, coverage, sampling error, and nonsampling error, see Appendix G. For location of definitions, see "How to Use This Census Report"]

| State County County Subdivision Place | Total housing units | Units in structure | | | | | | | | | |
|--|---------------------------|---------------------|---------------------|-----------------|-----------------|-------------------|-------------------|------------------------|----------------|------------------------|---|
| | | 1 unit, detached | 1 unit, attached | 2 to 4 units | 5 to 9 units | 10 to 19 units | 20 to 49 units | 50 or more units | Mobile home | Boat, RV, van, etc. | |
| Grant County—Con. | | | | | | | | | | | |
| Norcross city | 42 | 38 | - | - | - | - | - | - | - | 4 | - |
| North Ottawa township | 27 | 23 | - | - | - | - | - | - | - | 4 | - |
| Pelican Lake township | 372 | 313 | 6 | - | 2 | - | - | - | - | 49 | 2 |
| Pomme de Terre township | 72 | 56 | - | - | - | - | - | - | - | 16 | - |
| Roseville township | 59 | 57 | - | - | - | - | - | - | - | 2 | - |
| Sanford township | 66 | 66 | - | - | - | - | - | - | - | - | - |
| Stony Brook township | 72 | 58 | - | - | - | - | - | - | - | 12 | 2 |
| Wendell city | 88 | 88 | - | - | - | - | - | - | - | - | - |
| Hennepin County | | | | | | | | | | | |
| Bloomington city | 37 098 | 21 454 | 3 413 | 937 | 711 | 1 578 | 3 521 | 5 255 | 229 | - | - |
| Brooklyn Center city | 11 599 | 7 226 | 931 | 259 | 340 | 1 111 | 707 | 997 | 23 | 5 | - |
| Brooklyn Park city | 24 846 | 14 937 | 3 166 | 644 | 243 | 1 004 | 2 447 | 2 393 | 12 | - | - |
| Champlin city | 7 496 | 6 108 | 669 | 127 | 57 | 230 | 181 | 115 | 9 | - | - |
| Chanhausen city (part) | - | - | - | - | - | - | - | - | - | - | - |
| Corcoran city | 1 811 | 1 614 | 19 | 7 | - | - | - | - | 171 | - | - |
| Crystal city | 9 493 | 7 223 | 242 | 291 | 60 | 347 | 523 | 796 | 11 | - | - |
| Dayton city (part) | 1 560 | 1 313 | 13 | 4 | - | - | 7 | - | 223 | - | - |
| Deephaven city | 1 417 | 1 417 | - | - | - | - | - | - | - | - | - |
| Eden Prairie city | 21 026 | 11 767 | 4 298 | 508 | 648 | 492 | 836 | 2 458 | 19 | - | - |
| Edina city | 21 655 | 12 465 | 1 204 | 465 | 380 | 757 | 1 480 | 4 887 | 17 | - | - |
| Excelsior city | 1 250 | 456 | 34 | 99 | 39 | 209 | 281 | 132 | - | - | - |
| Fort Snelling UT | - | - | - | - | - | - | - | - | - | - | - |
| Golden Valley city | 8 606 | 6 216 | 502 | 153 | 95 | 426 | 345 | 843 | 26 | - | - |
| Greenfield city | 825 | 682 | - | 5 | 16 | - | 50 | - | 72 | - | - |
| Greenwood city | 303 | 275 | 9 | 2 | - | 15 | 2 | - | - | - | - |
| Hanover city (part) | 113 | 111 | - | 2 | - | - | - | - | - | - | - |
| Hassan township | 726 | 718 | - | - | - | - | - | - | 8 | - | - |
| Hopkins city | 8 404 | 2 499 | 806 | 534 | 745 | 546 | 973 | 2 301 | - | - | - |
| Independence city | 1 090 | 1 063 | 7 | 10 | - | - | 8 | - | 2 | - | - |
| Long Lake city | 764 | 500 | 78 | 51 | 36 | 59 | 29 | 6 | 5 | - | - |
| Loretto city | 232 | 145 | 7 | 16 | 25 | 13 | 26 | - | - | - | - |
| Maple Grove city | 17 738 | 12 832 | 3 557 | 388 | 138 | 220 | 140 | 451 | 12 | - | - |
| Maple Plain city | 811 | 500 | 6 | 36 | 21 | 81 | 159 | 8 | - | - | - |
| Medicine Lake city | 166 | 145 | 7 | 7 | 7 | - | - | - | - | - | - |
| Medina city | 1 333 | 1 251 | 12 | 47 | 18 | - | - | - | 5 | - | - |
| Minneapolis city | 168 624 | 76 423 | 5 489 | 26 821 | 6 562 | 14 536 | 15 715 | 22 737 | 319 | 22 | - |
| Minnnetonka city | 22 227 | 13 014 | 2 431 | 411 | 355 | 138 | 1 953 | 3 902 | 23 | - | - |
| Minnnetonka Beach city | 229 | 229 | - | - | - | - | - | - | - | - | - |
| Minnnetrista city | 1 569 | 1 502 | 30 | 30 | - | - | - | - | 7 | - | - |
| Mound city | 4 118 | 3 128 | 135 | 135 | 39 | 209 | 345 | 115 | 12 | - | - |
| New Hope city | 8 744 | 4 602 | 353 | 218 | 219 | 929 | 1 055 | 1 355 | 13 | - | - |
| Orono city | 2 906 | 2 845 | 42 | 19 | - | - | - | - | - | - | - |
| Osseo city | 1 060 | 599 | 13 | 41 | 24 | 200 | 134 | 46 | 3 | - | - |
| Plymouth city | 25 262 | 14 972 | 3 526 | 617 | 581 | 378 | 1 331 | 3 749 | 102 | 6 | - |
| Richfield city | 15 357 | 9 996 | 222 | 311 | 343 | 1 681 | 1 239 | 1 495 | 70 | - | - |
| Robbinsdale city | 6 238 | 4 385 | 220 | 355 | 40 | 295 | 396 | 547 | - | - | - |
| Rockford city (part) | 56 | 50 | 6 | - | - | - | - | - | - | - | - |
| Rogers city | 1 310 | 1 088 | 137 | 20 | - | 15 | 50 | - | - | - | - |
| St. Anthony city (part) | 2 489 | 1 716 | 89 | 44 | 6 | 14 | 127 | 330 | 140 | 23 | - |
| St. Bonifacius city | 693 | 546 | 39 | 47 | 1 | 38 | 20 | - | 2 | - | - |
| St. Louis Park city | 21 123 | 11 576 | 1 237 | 481 | 852 | 1 883 | 1 677 | 3 388 | 16 | 13 | - |
| Shorewood city | 2 597 | 2 199 | 346 | 42 | - | 10 | - | - | - | - | - |
| Spring Park city | 981 | 222 | 58 | 12 | 9 | 58 | 162 | 460 | - | - | - |
| Tonka Bay city | 651 | 598 | 32 | 16 | - | 2 | - | 3 | - | - | - |
| Wayzata city | 2 047 | 986 | 268 | 95 | 31 | 91 | 228 | 348 | - | - | - |
| Woodland city | 181 | 181 | - | - | - | - | - | - | - | - | - |
| Houston County | | | | | | | | | | | |
| Black Hammer township | 128 | 126 | - | - | - | - | - | - | 2 | - | - |
| Brownsville city | 256 | 163 | 5 | 6 | - | 13 | - | - | 28 | 41 | - |
| Brownsville township | 264 | 151 | 6 | 2 | - | - | - | - | 33 | 72 | - |
| Caledonia city | 1 291 | 915 | 18 | 107 | 99 | 10 | 50 | 13 | 79 | - | - |
| Caledonia township | 199 | 199 | - | - | - | - | - | - | - | - | - |
| Crooked Creek township | 125 | 109 | 3 | 2 | - | - | - | - | 9 | 2 | - |
| Eitzen city | 114 | 108 | - | - | - | - | - | - | 6 | - | - |
| Hokah city | 270 | 197 | 2 | 34 | 13 | 13 | - | - | 11 | - | - |
| Hokah township | 193 | 170 | - | - | - | - | - | - | 23 | - | - |
| Houston city | 461 | 350 | 4 | 35 | 10 | 16 | 31 | 2 | 13 | - | - |
| Houston township | 168 | 164 | - | - | - | - | - | - | 4 | - | - |
| Jefferson township | 60 | 51 | - | - | - | - | - | - | 9 | - | - |
| La Crescent city (part) | 2 004 | 1 459 | 57 | 156 | 93 | 84 | 42 | - | 113 | - | - |
| La Crescent township | 534 | 507 | 2 | - | - | - | - | - | 23 | 2 | - |
| Mayville township | 142 | 125 | - | - | - | - | - | - | 17 | - | - |
| Money Creek township | 242 | 207 | 2 | 2 | - | - | - | - | 31 | - | - |
| Mound Prairie township | 247 | 227 | - | - | - | - | - | - | 20 | - | - |
| Sheldon township | 119 | 104 | - | - | - | - | - | - | 15 | - | - |
| Spring Grove city | 615 | 472 | 4 | 36 | 16 | 29 | 35 | - | 23 | - | - |
| Spring Grove township | 167 | 150 | - | - | - | - | - | - | 17 | - | - |
| Union township | 146 | 135 | - | - | - | - | - | 2 | 9 | - | - |
| Wilmington township | 178 | 162 | 2 | - | - | - | - | - | 14 | - | - |
| Winnepago township | 110 | 105 | - | 2 | - | - | - | - | 3 | - | - |
| Yucatan township | 135 | 122 | - | - | - | - | - | - | 11 | 2 | - |
| Hubbard County | | | | | | | | | | | |
| Akeley city | 259 | 198 | 4 | - | - | - | - | - | 57 | - | - |
| Akeley township | 377 | 321 | - | - | - | - | - | - | 56 | - | - |
| Arago township | 569 | 503 | - | 2 | - | - | - | - | 48 | 16 | - |
| Badoura township | 267 | 200 | 4 | - | - | - | - | - | 63 | - | - |
| Clay township | 141 | 139 | - | - | - | - | - | - | 2 | - | - |
| Clover township | 190 | 153 | - | - | - | - | 2 | - | 35 | - | - |
| Crow Wing Lake township | 422 | 342 | 2 | - | - | - | - | - | 26 | 52 | - |
| Farden township | 513 | 360 | 9 | 8 | - | - | - | - | 136 | - | - |
| Fern township | 94 | 54 | - | - | - | - | - | - | 35 | 5 | - |
| Guthrie township | 176 | 133 | - | - | - | - | - | - | 38 | 5 | - |
| Hart Lake township | 214 | 167 | - | - | - | - | - | - | 47 | - | - |
| Helga township | 433 | 351 | 4 | 4 | - | - | - | - | 74 | - | - |
| Hendrickson township | 105 | 76 | - | - | - | - | - | - | 29 | - | - |

Table 17. **Units in Structure: 2000**—Con.

[Data based on a sample (except Tables 65-68). For information on confidentiality protection, coverage, sampling error, and nonsampling error, see Appendix G. For location of definitions, see "How to Use This Census Report"]

| State County County Subdivision Place | Total housing units | Units in structure | | | | | | | | |
|--|---------------------------|---------------------|---------------------|-----------------|-----------------|-------------------|-------------------|------------------------|----------------|------------------------|
| | | 1 unit, detached | 1 unit, attached | 2 to 4 units | 5 to 9 units | 10 to 19 units | 20 to 49 units | 50 or more units | Mobile home | Boat, RV, van, etc. |
| Hubbard County—Con. | | | | | | | | | | |
| Henrietta township | 1 067 | 859 | 4 | 6 | 2 | 6 | - | - | 159 | 31 |
| Hubbard township | 591 | 511 | 1 | - | - | - | - | - | 70 | 9 |
| Lake Alice township | 100 | 64 | - | - | - | - | - | - | 36 | - |
| Lake Emma township | 831 | 734 | 10 | 2 | - | - | - | - | 85 | - |
| Lake George township | 224 | 184 | - | - | - | - | - | - | 40 | - |
| Lake Hattie township | 62 | 46 | - | - | - | - | - | - | 16 | - |
| Lakeport township | 585 | 479 | 12 | 6 | - | - | - | - | 86 | 2 |
| Laporte city | 84 | 70 | - | - | - | - | - | - | 14 | - |
| Mantrap township | 305 | 269 | 3 | - | - | - | - | - | 31 | 2 |
| Nevis city | 242 | 187 | - | - | - | 11 | - | - | 44 | - |
| Nevis township | 760 | 567 | 4 | 2 | 12 | - | 2 | - | 102 | 71 |
| Park Rapids city | 1 621 | 890 | 28 | 135 | 112 | 106 | 79 | 223 | 48 | - |
| Rockwood township | 326 | 290 | - | 4 | 1 | - | - | - | 26 | 5 |
| Schoolcraft township | 49 | 35 | - | - | - | - | - | - | 14 | - |
| Steamboat River township | 162 | 153 | - | - | - | - | - | - | 6 | 3 |
| Straight River township | 296 | 206 | 2 | - | - | - | - | - | 88 | - |
| Thorpe township | 68 | 64 | - | - | - | - | - | - | 2 | 2 |
| Todd township | 786 | 534 | 5 | 6 | - | - | - | - | 241 | - |
| White Oak township | 310 | 256 | - | - | - | - | - | - | 47 | 7 |
| Isanti County | 12 062 | 9 891 | 205 | 379 | 140 | 137 | 456 | 166 | 651 | 37 |
| Athens township | 805 | 652 | 3 | - | - | - | - | - | 150 | - |
| Bradford township | 1 282 | 1 252 | 2 | - | - | - | - | - | 26 | 2 |
| Braham city (part) | 558 | 314 | 8 | 46 | 20 | 14 | 100 | 2 | 54 | - |
| Cambridge city | 2 364 | 1 233 | 105 | 212 | 91 | 111 | 264 | 158 | 190 | - |
| Cambridge township | 864 | 792 | 7 | 26 | - | - | - | 2 | 26 | 11 |
| Dalbo township | 260 | 237 | - | - | - | - | - | - | 21 | 2 |
| Isanti city | 832 | 620 | 33 | 45 | 29 | 10 | 92 | - | 3 | - |
| Isanti township | 838 | 801 | 14 | 13 | - | - | - | - | 10 | - |
| Maple Ridge township | 300 | 281 | 5 | 2 | - | - | - | - | 10 | 2 |
| North Branch township | 615 | 574 | - | 4 | - | - | - | 2 | 33 | 2 |
| Oxford township | 290 | 265 | 2 | 2 | - | - | - | - | 21 | - |
| Spencer Brook township | 605 | 565 | 10 | 2 | - | 2 | - | - | 19 | 7 |
| Springvale township | 477 | 454 | - | 6 | - | - | - | - | 17 | - |
| Stanchfield township | 448 | 408 | 4 | 17 | - | - | - | - | 19 | - |
| Stanford township | 762 | 725 | 9 | 2 | - | - | - | - | 22 | 4 |
| Wyanett township | 762 | 718 | 3 | 2 | - | - | - | 2 | 30 | 7 |
| Itasca County | 24 528 | 19 367 | 177 | 710 | 259 | 326 | 482 | 237 | 2 815 | 155 |
| Alwood township | 50 | 40 | - | - | - | - | - | - | 10 | - |
| Arbo township | 452 | 365 | - | 6 | - | - | - | - | 77 | 4 |
| Ardenhurst township | 170 | 152 | - | - | - | - | - | - | 18 | - |
| Balsam township | 695 | 641 | - | - | - | - | - | - | 52 | 2 |
| Bearville township | 242 | 224 | - | - | - | - | - | - | 12 | 6 |
| Bigfork city | 241 | 107 | 2 | 13 | - | - | 60 | - | 59 | - |
| Bigfork township | 196 | 169 | - | 2 | - | - | - | - | 23 | 2 |
| Blackberry township | 299 | 235 | - | 4 | - | - | - | - | 60 | - |
| Bovey city | 321 | 240 | - | 28 | 14 | 14 | 2 | - | 23 | - |
| Bowstring township | 265 | 195 | - | - | - | - | - | - | 64 | 6 |
| Bowstring Lake UT | 613 | 420 | 10 | 21 | - | - | - | - | 154 | 8 |
| Carpenter township | 290 | 262 | - | - | - | - | - | - | 28 | - |
| Cohasset city | 1 196 | 966 | 4 | 28 | 7 | 17 | - | - | 168 | 6 |
| Coleraine city | 460 | 374 | 9 | 58 | 19 | - | - | - | - | - |
| Deer Lake UT | 2 175 | 1 908 | 4 | 19 | 22 | 12 | - | - | 190 | 20 |
| Deer River city | 415 | 225 | 8 | 33 | 36 | 12 | 28 | - | 73 | - |
| Deer River township | 320 | 258 | 2 | - | - | - | - | - | 56 | 4 |
| Effie city | 61 | 58 | - | - | - | - | - | - | 3 | - |
| Effie UT | 153 | 123 | - | - | - | - | - | - | 25 | 5 |
| Feeley township | 190 | 147 | - | - | - | - | - | - | 43 | - |
| Good Hope township | 72 | 60 | - | - | - | - | - | - | 12 | - |
| Goodland township | 342 | 295 | - | - | - | - | - | - | 45 | 2 |
| Grand Rapids township | 5 122 | 3 377 | 86 | 352 | 154 | 198 | 337 | 237 | 381 | - |
| Grand Rapids city | 3 600 | 2 186 | 83 | 287 | 147 | 189 | 337 | 237 | 134 | - |
| La Prairie city | 247 | 199 | 1 | 23 | 7 | - | - | - | 17 | - |
| Grattan township | 32 | 30 | - | - | - | - | - | - | 2 | - |
| Greenway township | 958 | 806 | 4 | 21 | - | 19 | 17 | - | 87 | 4 |
| Calumet city | 175 | 135 | 4 | 3 | - | 16 | - | - | 17 | - |
| Marble city | 310 | 231 | - | 14 | - | 3 | 17 | - | 45 | - |
| Harris township | 1 493 | 1 279 | 15 | 16 | - | - | - | - | 183 | - |
| Iron Range township | 321 | 249 | 2 | 12 | - | 16 | - | - | 38 | 4 |
| Taconite city | 153 | 113 | - | 12 | - | 16 | - | - | 12 | - |
| Kewatin city | 549 | 424 | 2 | 27 | - | 38 | - | - | 58 | - |
| Kinghurst township | 137 | 119 | - | - | - | - | - | - | 16 | 2 |
| Lake Jessie township | 289 | 238 | - | 2 | - | - | - | - | 41 | 8 |
| Lawrence township | 259 | 221 | 2 | - | - | - | - | - | 33 | 3 |
| Liberty township | 97 | 79 | - | - | - | - | - | - | 16 | 2 |
| Little Sand Lake UT | 146 | 128 | - | - | - | - | - | - | 18 | - |
| Lone Pine township | 353 | 334 | - | - | - | - | - | - | 14 | 5 |
| Nashwauk city (part) | - | - | - | - | - | - | - | - | - | - |
| Marcell township | 567 | 504 | 5 | - | - | - | - | - | 56 | 2 |
| Max township | 190 | 141 | - | 3 | - | - | - | - | 46 | - |
| Moose Park township | 49 | 47 | - | - | - | - | - | - | 2 | - |
| Morse township | 207 | 153 | 2 | - | - | - | - | - | 46 | 6 |
| Nashwauk township | 812 | 677 | 4 | 33 | - | - | 38 | - | 57 | 3 |
| Nashwauk city (part) | 466 | 366 | 4 | 33 | - | - | 38 | - | 25 | - |
| Nore township | 39 | 31 | - | - | - | - | - | - | 8 | - |
| Northeast Itasca UT | 1 479 | 1 272 | - | 16 | 2 | - | - | - | 157 | 32 |
| Oteneagen township | 96 | 82 | 3 | - | - | - | - | - | 11 | - |
| Pomroy township | 43 | 33 | - | - | - | - | - | - | 8 | 2 |
| Sago township | 107 | 83 | - | - | - | - | - | - | 24 | - |
| Sand Lake township | 211 | 177 | - | - | - | - | - | - | 28 | 6 |
| Spang township | 103 | 93 | - | - | - | - | - | - | 10 | - |
| Splitthand township | 117 | 91 | 1 | - | - | - | - | - | 25 | - |
| Squaw Lake city | 54 | 47 | - | 5 | - | - | - | - | 2 | - |
| Stokes township | 226 | 187 | - | - | - | - | - | - | 36 | 3 |
| Third River township | 83 | 66 | - | - | - | - | - | - | 15 | 2 |
| Trout Lake township | 443 | 378 | 2 | 4 | - | - | - | - | 55 | 4 |
| Wabana township | 315 | 280 | - | 7 | - | - | - | - | 26 | 2 |

Table 17. **Units in Structure: 2000**—Con.

[Data based on a sample (except Tables 65-68). For information on confidentiality protection, coverage, sampling error, and nonsampling error, see Appendix G. For location of definitions, see "How to Use This Census Report"]

| State County County Subdivision Place | Total housing units | Units in structure | | | | | | | | |
|--|---------------------------|---------------------|---------------------|-----------------|-----------------|-------------------|-------------------|------------------------|----------------|------------------------|
| | | 1 unit, detached | 1 unit, attached | 2 to 4 units | 5 to 9 units | 10 to 19 units | 20 to 49 units | 50 or more units | Mobile home | Boat, RV, van, etc. |
| Itasca County—Con. | | | | | | | | | | |
| Warba city | 88 | 54 | - | - | 5 | - | - | - | 29 | - |
| Wawina township | 66 | 46 | - | - | - | - | - | 20 | - | - |
| Wildwood township | 137 | 101 | 10 | - | - | - | - | 26 | - | - |
| Wirt township | 94 | 63 | - | - | - | - | - | 31 | - | - |
| Zemple city | 28 | 13 | - | - | - | - | - | 15 | - | - |
| Jackson County | | | | | | | | | | |
| Alba township | 78 | 77 | - | - | - | - | - | 1 | - | - |
| Alpha city | 54 | 48 | - | - | 2 | - | - | 4 | - | - |
| Belmont township | 96 | 88 | - | - | - | - | - | 8 | - | - |
| Christiania township | 196 | 191 | - | - | - | - | - | 5 | - | - |
| Delafield township | 116 | 113 | 1 | - | - | - | - | 2 | - | - |
| Des Moines township | 125 | 112 | - | 2 | 2 | - | - | 9 | - | - |
| Enterprise township | 93 | 93 | - | - | - | - | - | - | - | - |
| Ewington township | 110 | 105 | - | - | - | - | - | 5 | - | - |
| Heron Lake city | 326 | 280 | - | 10 | 7 | 6 | 15 | 8 | - | - |
| Heron Lake township | 154 | 144 | - | 4 | - | - | - | 6 | - | - |
| Hunter township | 116 | 114 | - | - | - | - | - | 2 | - | - |
| Jackson city | 1 665 | 1 237 | 38 | 98 | 96 | 16 | 106 | 57 | 17 | - |
| Kimball township | 61 | 61 | - | - | - | - | - | - | - | - |
| La Crosse township | 75 | 75 | - | - | - | - | - | - | - | - |
| Lakefield city | 782 | 710 | 4 | 40 | 22 | - | 2 | 4 | - | - |
| Middletown township | 103 | 103 | - | - | - | - | - | - | - | - |
| Minneota township | 141 | 135 | - | 4 | - | - | - | 2 | - | - |
| Okabena city | 88 | 84 | - | - | - | - | - | 4 | - | - |
| Petersburg township | 126 | 122 | - | - | 2 | - | - | 2 | - | - |
| Rost township | 93 | 90 | 2 | - | - | - | - | 1 | - | - |
| Round Lake township | 91 | 89 | - | - | - | - | - | 2 | - | - |
| Sioux Valley township | 102 | 100 | - | 2 | - | - | - | - | - | - |
| Weimer township | 74 | 72 | 2 | - | - | - | - | - | - | - |
| West Heron Lake township | 71 | 69 | - | - | - | - | - | 2 | - | - |
| Wilder city | 36 | 28 | - | - | - | - | - | 8 | - | - |
| Wisconsin township | 120 | 110 | - | - | - | - | - | 10 | - | - |
| Kanabec County | | | | | | | | | | |
| Ann Lake township | 6 846 | 4 861 | 40 | 142 | 63 | 102 | 130 | 58 | 1 412 | 38 |
| Arthur township | 185 | 146 | - | - | - | - | - | 2 | 37 | - |
| Braham city (part) | 734 | 576 | - | 15 | 2 | - | - | - | 141 | - |
| Brunswick township | - | - | - | - | - | - | - | - | - | - |
| Comfort township | 518 | 392 | 4 | 4 | - | - | - | - | 106 | 12 |
| Ford township | 403 | 302 | 10 | 8 | - | - | - | 2 | 79 | 2 |
| Grass Lake township | 113 | 76 | - | - | - | - | - | - | 35 | 2 |
| Grasston city | 359 | 273 | 6 | - | - | - | - | - | 78 | 2 |
| Hay Brook township | 39 | 32 | - | - | - | - | - | - | 7 | - |
| Hillman township | 146 | 110 | - | - | - | - | - | - | 33 | 3 |
| Kanabec township | 213 | 169 | - | - | 2 | - | - | - | 40 | 2 |
| Knife Lake township | 354 | 203 | - | 2 | - | - | - | - | 147 | 2 |
| Kroschel township | 557 | 456 | - | 4 | 3 | - | - | - | 90 | 4 |
| Mora city | 209 | 162 | 2 | - | - | - | - | 2 | 43 | - |
| Ogilvie city | 1 472 | 830 | 16 | 88 | 48 | 85 | 130 | 52 | 223 | - |
| Peace township | 184 | 99 | 2 | 17 | 4 | 17 | - | - | 45 | - |
| Pomroy township | 537 | 418 | - | 4 | - | - | - | - | 106 | 9 |
| Quamba city | 176 | 139 | - | - | 4 | - | - | - | 33 | - |
| South Fork township | 35 | 31 | - | - | - | - | - | - | 4 | - |
| Whited township | 247 | 178 | - | - | - | - | - | - | 69 | - |
| Whited township | 365 | 269 | - | - | - | - | - | - | 96 | - |
| Kandiyohi County | | | | | | | | | | |
| Arctander township | 18 415 | 13 520 | 456 | 1 210 | 468 | 682 | 724 | 264 | 1 071 | 20 |
| Atwater city | 196 | 168 | - | - | - | - | - | - | 26 | 2 |
| Blomkest city | 476 | 385 | 6 | 20 | 33 | 14 | - | 2 | 16 | - |
| Burbank township | 69 | 65 | - | - | - | - | - | - | 4 | - |
| Colfax township | 188 | 155 | 3 | - | - | - | - | - | 30 | - |
| Dovre township | 314 | 270 | 2 | - | - | - | - | - | 42 | - |
| East Lake Lillian township | 738 | 687 | 7 | 19 | 6 | 2 | - | - | 17 | - |
| Edwards township | 110 | 86 | 4 | - | - | - | - | - | 20 | - |
| Fahlun township | 100 | 90 | - | - | - | 3 | - | - | 7 | - |
| Genessee township | 361 | 310 | 1 | - | - | - | - | - | 50 | - |
| Green Lake township | 179 | 159 | - | - | - | - | - | - | 20 | - |
| Harrison township | 690 | 652 | 2 | 2 | - | 3 | - | - | 31 | - |
| Holland township | 476 | 432 | - | - | - | - | - | - | 42 | 2 |
| Irving township | 127 | 118 | 2 | - | - | 2 | - | - | 5 | - |
| Kandiyohi city | 563 | 521 | - | 4 | - | - | - | - | 38 | - |
| Kandiyohi township | 225 | 165 | 6 | 15 | 25 | 13 | 1 | - | - | - |
| Lake Andrew township | 233 | 218 | 1 | - | 2 | - | - | - | 12 | - |
| Lake Elizabeth township | 774 | 696 | - | 2 | - | - | - | - | 60 | 16 |
| Lake Lillian city | 88 | 81 | - | - | - | - | - | - | 7 | - |
| Lake Lillian township | 138 | 115 | - | - | 9 | - | - | - | 14 | - |
| Mamre township | 94 | 88 | - | - | - | - | - | - | 6 | - |
| New London city | 136 | 125 | 2 | - | 2 | - | - | - | 7 | - |
| New London township | 436 | 308 | 18 | 53 | 11 | 40 | 4 | - | 2 | - |
| Norway Lake township | 1 449 | 1 156 | 52 | 21 | 17 | 6 | - | - | 197 | - |
| Pennock city | 129 | 113 | - | 2 | - | - | - | - | 14 | - |
| Prinsburg city | 177 | 153 | 2 | 15 | - | - | - | - | 7 | - |
| Raymond city | 187 | 177 | 4 | 4 | - | - | - | - | 2 | - |
| Regal city | 338 | 265 | 4 | 13 | 10 | 24 | - | - | 22 | - |
| Roseland township | 18 | 18 | - | - | - | - | - | - | - | - |
| Roseville township | 167 | 158 | 3 | - | - | - | - | - | 6 | - |
| St. Johns township | 253 | 180 | 3 | - | 3 | 3 | - | - | 64 | - |
| Spicer city | 156 | 143 | 4 | - | - | - | - | - | 9 | - |
| Sunburg city | 608 | 388 | 29 | 41 | 33 | 54 | 52 | - | 11 | - |
| Whitefield township | 57 | 52 | - | 3 | - | - | - | - | 2 | - |
| Willmar city | 205 | 194 | - | - | - | - | - | - | 11 | - |
| Willmar township | 7 788 | 4 493 | 298 | 977 | 315 | 521 | 664 | 261 | 259 | - |
| Willmar township | 172 | 136 | 3 | 19 | 2 | - | - | 1 | 11 | - |
| Kittson County | | | | | | | | | | |
| Arveson township | 2 719 | 2 181 | 16 | 43 | 65 | 64 | 65 | - | 283 | 2 |
| Cannon township | 42 | 35 | - | - | - | - | - | - | 7 | - |
| Caribou township | 24 | 17 | - | - | - | - | - | - | 7 | - |
| Caribou township | 22 | 18 | - | - | - | - | - | - | 4 | - |

Table 17. Units in Structure: 2000—Con.

[Data based on a sample (except Tables 65-68). For information on confidentiality protection, coverage, sampling error, and nonsampling error, see Appendix G. For location of definitions, see "How to Use This Census Report"]

| State County County Subdivision Place | Total housing units | Units in structure | | | | | | | | |
|--|---------------------------|---------------------|---------------------|-----------------|-----------------|-------------------|-------------------|------------------------|----------------|------------------------|
| | | 1 unit, detached | 1 unit, attached | 2 to 4 units | 5 to 9 units | 10 to 19 units | 20 to 49 units | 50 or more units | Mobile home | Boat, RV, van, etc. |
| Kittson County—Con. | | | | | | | | | | |
| Clow township | 20 | 20 | - | - | - | - | - | - | - | - |
| Davis township | 22 | 20 | - | - | - | - | - | - | - | - |
| Deerwood township | 95 | 79 | - | - | - | - | - | - | 16 | - |
| Donaldson city | 25 | 23 | - | - | - | - | - | - | 2 | - |
| East Kittson UT | 15 | 10 | - | - | - | - | - | - | 5 | - |
| Granville township | 48 | 43 | - | - | - | - | - | - | 5 | - |
| Hallock city | 595 | 474 | 4 | 19 | 18 | 34 | 20 | - | 24 | 2 |
| Hallock township | 38 | 36 | - | - | - | - | - | - | 2 | - |
| Halma city | 41 | 31 | - | - | - | - | - | - | 10 | - |
| Hampden township | 26 | 19 | - | - | - | - | - | - | 7 | - |
| Hazelton township | 56 | 46 | - | - | - | - | - | - | 10 | - |
| Hill township | 9 | 9 | - | - | - | - | - | - | - | - |
| Humboldt city | 38 | 36 | - | - | - | - | - | - | 2 | - |
| Jupiter township | 69 | 59 | - | - | - | - | - | - | 10 | - |
| Karlstad city | 384 | 251 | 7 | 18 | 25 | 26 | 26 | - | 31 | - |
| Kennedy city | 127 | 111 | - | 2 | 6 | - | - | - | 8 | - |
| Lake Bronson city | 148 | 128 | 3 | - | 7 | - | - | - | 10 | - |
| Lancaster city | 189 | 125 | - | 2 | 9 | 4 | 19 | - | 30 | - |
| McKinley UT | 18 | 17 | - | - | - | - | - | - | 1 | - |
| North Red River township | 6 | 6 | - | - | - | - | - | - | - | - |
| Norway township | 51 | 35 | - | - | - | - | - | - | 16 | - |
| Pelan township | 36 | 31 | - | - | - | - | - | - | 5 | - |
| Percy township | 65 | 52 | - | - | - | - | - | - | 13 | - |
| Poppleton township | 56 | 42 | - | 2 | - | - | - | - | 12 | - |
| Richardville township | 53 | 46 | - | - | - | - | - | - | 7 | - |
| St. Joseph township | 46 | 34 | - | - | - | - | - | - | 12 | - |
| St. Vincent city | 50 | 42 | - | - | - | - | - | - | 8 | - |
| St. Vincent township | 53 | 48 | - | - | - | - | - | - | 5 | - |
| Skane township | 27 | 25 | - | - | - | - | - | - | 2 | - |
| South Red River township | 8 | 8 | - | - | - | - | - | - | - | - |
| Spring Brook township | 33 | 31 | 2 | - | - | - | - | - | - | - |
| Svea township | 22 | 22 | - | - | - | - | - | - | - | - |
| Tegner township | 31 | 31 | - | - | - | - | - | - | - | - |
| Teien township | 51 | 45 | - | - | - | - | - | - | 6 | - |
| Thompson township | 80 | 76 | - | - | - | - | - | - | 4 | - |
| Koochiching County | | | | | | | | | | |
| Big Falls city | 187 | 110 | 2 | 9 | 9 | 11 | 11 | - | 33 | 2 |
| East Koochiching UT | 297 | 230 | - | - | - | - | - | - | 67 | - |
| International Falls city | 3 308 | 2 260 | 42 | 253 | 117 | 87 | 112 | 135 | 302 | - |
| Littlefork city | 291 | 216 | - | 15 | - | 4 | 15 | - | 41 | - |
| Mizpah city | 51 | 39 | - | - | - | - | - | - | 12 | - |
| Nett Lake UT | 19 | 19 | - | - | - | - | - | - | - | - |
| Northome city | 117 | 58 | 4 | 8 | - | 19 | - | - | 28 | - |
| Northome UT | 348 | 257 | 3 | - | - | - | - | - | 86 | 2 |
| Northwest Koochiching UT | 416 | 330 | 3 | - | - | - | - | - | 83 | - |
| Rainy Lake UT | 2 189 | 1 945 | 13 | 35 | - | - | - | - | 196 | - |
| Ranier city | 86 | 75 | 2 | 4 | 3 | - | - | - | 2 | - |
| South Koochiching UT | 410 | 349 | - | - | - | - | - | - | 61 | - |
| Lac qui Parle County | | | | | | | | | | |
| Agassiz township | 53 | 44 | - | - | - | - | - | - | 7 | 2 |
| Arena township | 65 | 63 | - | - | - | 2 | - | - | - | - |
| Augusta township | 59 | 57 | - | - | - | - | - | - | 2 | - |
| Baxter township | 86 | 75 | 1 | - | - | - | - | - | 10 | - |
| Bellingham city | 119 | 105 | - | 2 | 8 | - | - | - | 4 | - |
| Boyd city | 117 | 106 | - | 4 | - | - | - | - | 7 | - |
| Camp Release township | 121 | 115 | 2 | - | - | - | - | - | 4 | - |
| Cerro Gordo township | 92 | 86 | 2 | - | - | - | - | - | 4 | - |
| Dawson city | 754 | 582 | 16 | 38 | 10 | 50 | 41 | - | 17 | - |
| Freeland township | 65 | 65 | - | - | - | - | - | - | - | - |
| Garfield township | 71 | 69 | - | - | - | - | - | - | 2 | - |
| Hamlin township | 80 | 78 | - | - | - | - | - | - | 2 | - |
| Hantho township | 59 | 53 | - | - | - | - | - | - | 6 | - |
| Lac qui Parle township | 112 | 93 | - | - | - | - | - | - | 10 | 9 |
| Lake Shore township | 106 | 100 | - | - | - | - | - | - | 6 | - |
| Louisburg city | 30 | 30 | - | - | - | - | - | - | - | - |
| Madison city | 883 | 693 | 2 | 59 | 37 | 22 | 65 | 2 | 3 | - |
| Madison township | 94 | 92 | - | - | - | - | - | - | 2 | - |
| Manfred township | 44 | 41 | - | - | - | - | - | - | 3 | - |
| Marietta city | 110 | 108 | - | - | - | - | - | - | 2 | - |
| Maxwell township | 82 | 79 | - | 1 | - | - | - | - | 2 | - |
| Mehurin township | 50 | 40 | 2 | - | - | - | - | - | 8 | - |
| Nassau city | 47 | 45 | - | - | - | - | - | - | 2 | - |
| Perry township | 59 | 59 | - | - | - | - | - | - | - | - |
| Providence township | 83 | 77 | - | - | - | - | - | - | 6 | - |
| Riverside township | 110 | 102 | 2 | - | - | - | - | - | 6 | - |
| Ten Mile Lake township | 75 | 68 | - | - | - | - | - | - | 7 | - |
| Walter township | 73 | 71 | - | 2 | - | - | - | - | - | - |
| Yellow Bank township | 75 | 69 | - | - | - | - | - | - | 6 | - |
| Ortonville city (part) | - | - | - | - | - | - | - | - | - | - |
| Lake County | | | | | | | | | | |
| Beaver Bay city | 145 | 91 | 4 | 12 | 11 | 11 | - | 3 | 13 | - |
| Beaver Bay township | 419 | 354 | 2 | - | - | - | - | - | 61 | 2 |
| Crystal Bay township | 373 | 311 | 2 | - | - | - | - | - | 60 | - |
| Fall Lake township | 826 | 771 | 12 | 7 | - | - | - | - | 36 | - |
| Lake No. 1 UT | 168 | 151 | - | - | - | - | - | - | 17 | - |
| Lake No. 2 UT | 1 080 | 915 | 5 | - | - | - | - | - | 148 | 12 |
| Silver Bay city | 915 | 864 | 4 | 5 | - | 23 | 17 | - | 2 | - |
| Silver Creek township | 999 | 829 | 8 | 4 | 29 | 32 | 2 | 2 | 84 | 9 |
| Stony River township | 279 | 246 | 3 | - | 2 | - | - | - | 28 | - |
| Two Harbors city | 1 636 | 1 232 | 23 | 201 | 50 | 25 | 61 | 39 | 5 | - |
| Lake of the Woods County | | | | | | | | | | |
| Angle township | 275 | 238 | - | - | - | - | - | - | 31 | 6 |
| Baudette city | 537 | 348 | 1 | 22 | 14 | 21 | 69 | - | 62 | - |
| Baudette township | 216 | 101 | - | 6 | - | - | - | - | 109 | - |

Table 17. **Units in Structure: 2000**—Con.

[Data based on a sample (except Tables 65-68). For information on confidentiality protection, coverage, sampling error, and nonsampling error, see Appendix G. For location of definitions, see "How to Use This Census Report"]

| State County County Subdivision Place | Total housing units | Units in structure | | | | | | | | | |
|--|---------------------------|---------------------|---------------------|-----------------|-----------------|-------------------|-------------------|------------------------|----------------|------------------------|----|
| | | 1 unit, detached | 1 unit, attached | 2 to 4 units | 5 to 9 units | 10 to 19 units | 20 to 49 units | 50 or more units | Mobile home | Boat, RV, van, etc. | |
| Lake of the Woods County—Con. | | | | | | | | | | | |
| Boone township | 40 | 34 | - | - | - | - | - | - | - | 6 | - |
| Chilgren township | 123 | 41 | - | - | - | - | - | - | - | 82 | - |
| Forest Area township | 39 | 32 | - | - | - | - | - | - | - | 7 | - |
| Gudrid township | 118 | 91 | - | - | - | - | - | - | - | 27 | - |
| Kiel township | 9 | 9 | - | - | - | - | - | - | - | - | - |
| Lakewood township | 355 | 129 | 8 | - | - | - | - | - | - | 205 | 13 |
| McDougald township | 123 | 95 | 5 | - | - | - | - | - | - | 23 | - |
| Myhre township | 79 | 55 | - | - | - | - | - | - | - | 22 | 2 |
| Potamo township | 69 | 42 | - | - | - | - | - | - | - | 27 | - |
| Prosper township | 226 | 168 | - | - | - | - | - | - | - | 58 | - |
| Rapid River township | 12 | 6 | - | - | - | - | - | - | - | 6 | - |
| Roosevelt city (part) | 3 | - | - | - | - | - | - | - | - | 3 | - |
| Rulien township | 13 | 13 | - | - | - | - | - | - | - | - | - |
| Spooner township | 132 | 76 | - | - | - | 6 | 15 | - | - | 35 | - |
| Swiftwater township | 57 | 36 | - | - | - | - | - | - | - | 21 | - |
| Township 157-30 | - | - | - | - | - | - | - | - | - | - | - |
| Township 158-30 | 12 | 6 | 6 | - | - | - | - | - | - | - | - |
| Victory township | - | - | - | - | - | - | - | - | - | - | - |
| Wabanica township | 168 | 131 | 5 | - | - | - | - | - | - | 32 | - |
| Walhalla township | 65 | 45 | - | - | - | - | - | - | - | 20 | - |
| Wheeler township | 338 | 140 | - | 4 | - | - | - | - | - | 194 | - |
| Williams city | 118 | 84 | - | 3 | - | - | - | - | - | 31 | - |
| Zippel township | 111 | 47 | - | - | - | - | - | - | - | 58 | 6 |
| Le Sueur County | | | | | | | | | | | |
| Cleveland city | 10 858 | 8 803 | 240 | 414 | 194 | 172 | 364 | 9 | 606 | 56 | - |
| Cleveland township | 253 | 217 | 2 | 24 | 8 | - | - | - | 2 | - | - |
| Cleveland township | 304 | 265 | 5 | - | - | - | 3 | - | 29 | 2 | - |
| Cordova township | 225 | 183 | - | - | - | - | - | - | 42 | - | - |
| Derrynane township | 203 | 195 | 2 | 2 | - | - | - | - | 4 | - | - |
| Elysian city (part) | 274 | 211 | 9 | 4 | 11 | - | - | - | 39 | - | - |
| Elysian township | 738 | 621 | 4 | 2 | - | - | - | 2 | 87 | 22 | - |
| Heidelberg city | 24 | 24 | - | - | - | - | - | - | - | - | - |
| Kasota city | 286 | 210 | 2 | 6 | 6 | 23 | - | - | 39 | - | - |
| Kasota township | 639 | 581 | 8 | 10 | 3 | - | - | - | 37 | - | - |
| Kilkenny city | 64 | 53 | 2 | 4 | - | - | - | - | 5 | - | - |
| Kilkenny township | 166 | 155 | - | - | - | - | - | - | 11 | - | - |
| Lanesburgh township | 633 | 595 | 2 | 2 | - | 15 | - | - | 19 | - | - |
| Le Center city | 867 | 604 | 21 | 55 | 36 | 32 | 77 | - | 42 | - | - |
| Le Sueur city (part) | 1 596 | 1 089 | 53 | 111 | 54 | 21 | 187 | 7 | 74 | - | - |
| Lexington township | 307 | 279 | - | - | - | - | - | - | 28 | - | - |
| Mankato city (part) | - | - | - | - | - | - | - | - | - | - | - |
| Montgomery city | 1 140 | 830 | 56 | 84 | 30 | 32 | 66 | - | 42 | - | - |
| Montgomery township | 295 | 276 | - | - | - | - | - | - | 19 | - | - |
| New Prague city (part) | 542 | 429 | 45 | 40 | 28 | - | - | - | - | - | - |
| Ottawa township | 119 | 114 | - | - | - | - | - | - | 5 | - | - |
| Sharon township | 252 | 228 | - | 2 | - | - | - | - | 22 | - | - |
| Tyrone township | 200 | 191 | 2 | - | - | - | - | - | 7 | - | - |
| Washington township | 473 | 429 | 13 | 10 | - | - | - | - | 21 | - | - |
| Waterville city | 868 | 676 | 14 | 56 | 18 | 45 | 31 | - | 28 | - | - |
| Waterville township | 390 | 348 | - | 2 | - | 4 | - | - | 4 | 32 | - |
| Lincoln County | | | | | | | | | | | |
| Alta Vista township | 3 043 | 2 668 | 20 | 79 | 100 | 46 | 32 | - | 98 | - | - |
| Arco city | 72 | 66 | - | - | - | - | - | - | 6 | - | - |
| Ash Lake township | 50 | 46 | - | 2 | - | - | - | - | 2 | - | - |
| Diamond Lake township | 67 | 60 | - | - | - | - | - | - | 7 | - | - |
| Drammen township | 129 | 121 | - | - | - | - | - | - | 8 | - | - |
| Hansonville township | 57 | 57 | - | - | - | - | - | - | - | - | - |
| Hansonville township | 51 | 51 | - | - | - | - | - | - | - | - | - |
| Hendricks city | 357 | 311 | - | 13 | 26 | - | - | - | 7 | - | - |
| Hendricks township | 128 | 116 | 4 | - | 2 | - | - | - | 6 | - | - |
| Hope township | 123 | 117 | - | - | - | - | - | - | 6 | - | - |
| Ivanhoe city | 341 | 258 | 7 | 22 | 24 | 14 | 10 | - | 6 | - | - |
| Lake Benton city | 365 | 315 | - | 9 | 8 | 12 | 21 | - | - | - | - |
| Lake Benton township | 131 | 129 | - | - | - | - | - | - | 2 | - | - |
| Lake Stay township | 64 | 62 | - | - | - | - | - | - | 2 | - | - |
| Limestone township | 68 | 60 | - | - | - | - | - | - | 8 | - | - |
| Marble township | 79 | 77 | - | - | - | - | - | - | 2 | - | - |
| Marshfield township | 89 | 85 | 4 | - | - | - | - | - | - | - | - |
| Royal township | 97 | 95 | - | - | 2 | - | - | - | - | - | - |
| Shaokatan township | 112 | 100 | - | - | - | - | - | - | 12 | - | - |
| Tyler city | 570 | 461 | 5 | 31 | 38 | 18 | 1 | - | 16 | - | - |
| Verdi township | 93 | 81 | - | 2 | - | 2 | - | - | 8 | - | - |
| Lyon County | | | | | | | | | | | |
| Amiret township | 10 298 | 7 392 | 107 | 628 | 428 | 539 | 536 | 393 | 271 | 4 | - |
| Balaton city | 94 | 90 | - | 2 | - | - | - | - | 2 | - | - |
| Clifton township | 295 | 257 | 2 | 5 | - | 4 | 17 | - | 10 | - | - |
| Coon Creek township | 99 | 98 | - | - | - | - | - | - | 1 | - | - |
| Cottonwood city | 100 | 98 | - | - | - | 2 | - | - | - | - | - |
| Custer township | 482 | 364 | 4 | 20 | 25 | - | 33 | - | 36 | - | - |
| Eidsvold township | 93 | 91 | - | - | - | - | - | - | 2 | - | - |
| Fairview township | 96 | 94 | - | - | - | - | - | - | 2 | - | - |
| Florence city | 158 | 155 | - | - | - | - | - | - | 3 | - | - |
| Garvin city | 24 | 23 | - | - | - | - | - | - | 1 | - | - |
| Ghent city | 71 | 69 | 2 | - | - | - | - | - | - | - | - |
| Grandview township | 132 | 102 | 2 | 9 | - | 14 | - | - | 5 | - | - |
| Island Lake township | 107 | 101 | - | - | - | - | - | - | 6 | - | - |
| Lake Marshall township | 74 | 74 | - | - | - | - | - | - | - | - | - |
| Lucas township | 198 | 178 | 2 | 3 | - | 11 | - | - | 4 | - | - |
| Lynd city | 85 | 85 | - | - | - | - | - | - | - | - | - |
| Lynd township | 130 | 95 | - | 13 | - | - | - | - | 20 | 2 | - |
| Lyons township | 164 | 163 | - | - | - | - | - | - | 1 | - | - |
| Marshall city | 77 | 76 | - | - | - | - | - | - | 1 | - | - |
| Minneota city | 5 188 | 2 938 | 84 | 474 | 324 | 479 | 405 | 389 | 95 | - | - |
| Monroe township | 612 | 476 | 2 | 29 | 9 | 13 | 54 | - | 27 | 2 | - |
| Nordland township | 97 | 91 | 2 | - | - | - | - | - | 4 | - | - |
| Rock Lake township | 90 | 82 | - | - | - | - | - | - | 8 | - | - |
| Russell city | 114 | 108 | - | - | - | - | - | - | 6 | - | - |
| Russell city | 167 | 153 | 1 | - | 10 | - | - | - | 3 | - | - |

Table 17. **Units in Structure: 2000**—Con.

[Data based on a sample (except Tables 65-68). For information on confidentiality protection, coverage, sampling error, and nonsampling error, see Appendix G. For location of definitions, see "How to Use This Census Report"]

| State County County Subdivision Place | Total housing units | Units in structure | | | | | | | | |
|--|---------------------------|---------------------|---------------------|-----------------|-----------------|-------------------|-------------------|------------------------|----------------|------------------------|
| | | 1 unit, detached | 1 unit, attached | 2 to 4 units | 5 to 9 units | 10 to 19 units | 20 to 49 units | 50 or more units | Mobile home | Boat, RV, van, etc. |
| Lyon County—Con. | | | | | | | | | | |
| Shelburne township | 82 | 82 | - | - | - | - | - | - | - | - |
| Sodus township | 108 | 106 | - | - | - | - | - | - | 2 | - |
| Stanley township | 93 | 87 | - | - | - | - | - | - | 6 | - |
| Taunton city | 73 | 66 | - | - | - | - | - | - | 7 | - |
| Tracy city | 1 011 | 808 | 6 | 73 | 60 | 16 | 27 | 4 | 17 | - |
| Vallers township | 85 | 85 | - | - | - | - | - | - | - | - |
| Westerheim township | 99 | 97 | - | - | - | - | - | - | 2 | - |
| McLeod County | 14 087 | 10 055 | 577 | 670 | 499 | 603 | 658 | 230 | 793 | 2 |
| Acoma township | 397 | 370 | - | - | - | - | - | - | 25 | 2 |
| Bergen township | 302 | 276 | 2 | - | - | - | - | - | 24 | - |
| Biscay city | 47 | 40 | - | - | - | - | - | - | 7 | - |
| Brownston city | 346 | 294 | 9 | 8 | - | 24 | 2 | - | 9 | - |
| Collins township | 214 | 209 | - | - | - | - | - | - | 5 | - |
| Glencoe city | 2 152 | 1 438 | 144 | 141 | 63 | 84 | 133 | - | 149 | - |
| Glencoe township | 220 | 197 | 5 | 5 | - | - | - | - | 13 | - |
| Hale township | 337 | 303 | 2 | - | - | - | 1 | - | 31 | - |
| Hassan Valley township | 300 | 284 | - | - | - | - | - | - | 16 | - |
| Helen township | 309 | 288 | - | - | - | - | - | - | 21 | - |
| Hutchinson city | 5 668 | 3 168 | 345 | 393 | 293 | 425 | 485 | 230 | 329 | - |
| Hutchinson township | 410 | 377 | 4 | 6 | - | - | - | - | 23 | - |
| Lester Prairie city | 526 | 415 | - | 35 | 48 | 12 | - | - | 16 | - |
| Lynn township | 226 | 205 | - | 3 | - | - | - | - | 18 | - |
| Penn township | 113 | 102 | 1 | 3 | - | - | - | - | 7 | - |
| Plato city | 147 | 135 | 1 | 9 | - | - | - | - | 2 | - |
| Rich Valley township | 280 | 259 | - | - | - | - | - | - | 21 | - |
| Round Grove township | 116 | 111 | 3 | - | - | - | - | - | 2 | - |
| Silver Lake city | 341 | 283 | 7 | 14 | 9 | 24 | - | - | 4 | - |
| Stewart city | 255 | 216 | 2 | 9 | 8 | - | - | - | 20 | - |
| Sumter township | 188 | 177 | - | - | - | - | - | - | 11 | - |
| Winsted city | 843 | 577 | 52 | 44 | 78 | 34 | 37 | - | 21 | - |
| Winsted township | 350 | 331 | - | - | - | - | - | - | 19 | - |
| Mahnomen County | 2 700 | 2 112 | 23 | 67 | 25 | 76 | 34 | - | 319 | 44 |
| Beaulieu township | 68 | 53 | - | - | - | - | - | - | 15 | - |
| Bejou city | 46 | 34 | - | 6 | - | - | - | - | 6 | - |
| Bejou township | 48 | 37 | - | - | - | - | - | - | 11 | - |
| Chief township | 52 | 46 | - | - | - | - | - | - | 6 | - |
| Clover township | 62 | 53 | - | - | - | - | - | - | 9 | - |
| Gregory township | 40 | 35 | - | - | - | - | - | - | 5 | - |
| Heier township | 77 | 65 | - | - | - | - | - | - | 12 | - |
| Island Lake township | 275 | 191 | 2 | - | - | - | - | - | 82 | - |
| La Garde township | 50 | 40 | - | - | - | - | - | - | 10 | - |
| Lake Grove township | 86 | 74 | - | - | - | - | - | - | 12 | - |
| Little Elbow township | 284 | 212 | 2 | 2 | - | - | - | - | 24 | 44 |
| Mahnomen city | 572 | 420 | 9 | 23 | 17 | 59 | 32 | - | 12 | - |
| Marsh Creek township | 51 | 43 | 2 | - | - | - | - | - | 6 | - |
| Oakland township | 166 | 130 | - | - | - | - | - | - | 36 | - |
| Pembina township | 190 | 168 | 4 | - | - | - | - | - | 18 | - |
| Popple Grove township | 60 | 56 | - | - | - | - | - | - | 4 | - |
| Rosedale township | 54 | 47 | - | 5 | - | - | - | - | 2 | - |
| Twin Lakes township | 341 | 291 | 2 | 19 | - | 2 | 2 | - | 25 | - |
| Naytahwaush CDP | 218 | 192 | - | 13 | - | 2 | 2 | - | 9 | - |
| Waubun city | 178 | 117 | 2 | 12 | 8 | 15 | - | - | 24 | - |
| Marshall County | 4 791 | 3 694 | 36 | 75 | 154 | 41 | 119 | 4 | 663 | 5 |
| Agder township | 51 | 43 | - | - | - | - | - | - | 8 | - |
| Alma township | 47 | 43 | - | - | - | - | - | - | 4 | - |
| Alvarado city | 171 | 108 | - | 2 | 26 | - | - | - | 35 | - |
| Argyle city | 282 | 231 | 4 | 4 | 17 | 12 | - | - | 14 | - |
| Augsburg township | 41 | 41 | - | - | - | - | - | - | - | - |
| Big Woods township | 42 | 42 | - | - | - | - | - | - | - | - |
| Bloomer township | 33 | 33 | - | - | - | - | - | - | - | - |
| Boxville township | 19 | 19 | - | - | - | - | - | - | - | - |
| Cedar township | 46 | 31 | - | - | - | - | - | - | 15 | - |
| Como township | 37 | 20 | - | - | - | - | - | - | 17 | - |
| Comstock township | 61 | 49 | - | - | - | - | - | - | 12 | - |
| Donnelly township | 9 | 9 | - | - | - | - | - | - | - | - |
| Eagle Point township | 20 | 20 | - | - | - | - | - | - | - | - |
| East Park township | 17 | 12 | - | - | - | - | - | - | 5 | - |
| East Valley township | 29 | 20 | - | - | - | - | - | - | 9 | - |
| Eckvoll township | 36 | 23 | - | - | 1 | - | - | - | 12 | - |
| Espelie township | 21 | 14 | - | - | - | - | - | - | 7 | - |
| Excel township | 116 | 90 | - | - | - | - | - | - | 26 | - |
| Foldahl township | 47 | 39 | 2 | - | - | - | - | - | 6 | - |
| Fork township | 10 | 6 | - | - | - | - | - | - | 4 | - |
| Grand Plain township | 26 | 21 | - | - | - | - | - | - | 5 | - |
| Grygla city | 128 | 67 | - | 6 | 17 | 1 | - | - | 37 | - |
| Holt city | 37 | 30 | - | 2 | - | - | - | - | 5 | - |
| Holt township | 65 | 56 | 2 | - | - | - | - | - | 7 | - |
| Huntly township | 46 | 30 | - | - | - | - | - | - | 16 | - |
| Lincoln township | 69 | 57 | - | - | - | - | - | - | 10 | 2 |
| Linsell township | 32 | 20 | - | - | - | - | - | - | 12 | - |
| McCrea township | 112 | 110 | - | - | - | - | - | - | 2 | - |
| Marsh Grove township | 58 | 49 | - | - | - | - | - | - | 9 | - |
| Middle River city | 162 | 107 | - | 2 | - | 6 | 14 | - | 33 | - |
| Middle River township | 42 | 38 | - | - | - | - | - | - | 4 | - |
| Moose River township | 36 | 31 | - | - | - | - | - | - | 5 | - |
| Moylan township | 56 | 41 | 1 | - | - | - | - | - | 14 | - |
| Mud Lake UT | - | - | - | - | - | - | - | - | - | - |
| Nelson Park township | 65 | 53 | 2 | - | - | - | - | - | 10 | - |
| Newfolden city | 177 | 131 | 5 | 8 | 19 | - | - | - | 14 | - |
| New Folden township | 92 | 81 | 2 | - | - | - | - | - | 9 | - |
| New Maine township | 95 | 71 | - | - | - | - | - | - | 24 | - |
| New Solum township | 125 | 97 | - | - | - | - | - | - | 28 | - |
| Oak Park township | 73 | 60 | 2 | - | - | - | - | - | 11 | - |
| Oslo city | 165 | 129 | 3 | 6 | - | - | - | - | 27 | - |
| Parker township | 21 | 21 | - | - | - | - | - | - | - | - |

Table 17. **Units in Structure: 2000**—Con.

[Data based on a sample (except Tables 65-68). For information on confidentiality protection, coverage, sampling error, and nonsampling error, see Appendix G. For location of definitions, see "How to Use This Census Report"]

| State County County Subdivision Place | Total housing units | Units in structure | | | | | | | | |
|--|---------------------------|---------------------|---------------------|-----------------|-----------------|-------------------|-------------------|------------------------|----------------|------------------------|
| | | 1 unit, detached | 1 unit, attached | 2 to 4 units | 5 to 9 units | 10 to 19 units | 20 to 49 units | 50 or more units | Mobile home | Boat, RV, van, etc. |
| Marshall County—Con. | | | | | | | | | | |
| Rollis township | 76 | 58 | - | - | - | - | - | - | 18 | - |
| Sinnott township | 27 | 24 | - | - | - | - | - | 3 | - | - |
| Spruce Valley township | 114 | 93 | - | - | - | - | - | 21 | - | - |
| Stephen city | 327 | 265 | - | 16 | 20 | 8 | - | 18 | - | - |
| Strandquist city | 50 | 45 | - | - | - | - | - | 5 | - | - |
| Tamarac township | 41 | 41 | - | - | - | - | - | - | - | - |
| Thief Lake township | 37 | 29 | - | - | - | - | - | 8 | - | - |
| Valley township | 58 | 51 | - | - | - | - | - | 7 | - | - |
| Vega township | 59 | 57 | - | - | - | - | - | 2 | - | - |
| Veldt township | 37 | 24 | - | - | - | - | - | 13 | - | - |
| Viking city | 45 | 34 | - | - | - | - | - | 11 | - | - |
| Viking township | 76 | 52 | - | 2 | - | - | - | 22 | - | - |
| Wanger township | 45 | 43 | 2 | - | - | - | - | - | - | - |
| Warren city | 778 | 510 | 11 | 27 | 54 | 14 | 105 | 4 | 53 | - |
| Warrenton township | 44 | 42 | - | - | - | - | - | - | 2 | - |
| West Valley township | 72 | 59 | - | - | - | - | - | - | 10 | 3 |
| Whiteford township | 21 | 18 | - | - | - | - | - | - | 3 | - |
| Wright township | 67 | 56 | - | - | - | - | - | - | 11 | - |
| Martin County | 9 800 | 7 990 | 106 | 506 | 286 | 256 | 216 | 102 | 338 | - |
| Cedar township | 98 | 98 | - | - | - | - | - | - | - | - |
| Center Creek township | 114 | 112 | - | - | - | - | - | - | 2 | - |
| Ceylon city | 185 | 180 | 2 | 3 | - | - | - | - | - | - |
| Dunnell city | 95 | 91 | - | 4 | - | - | - | - | - | - |
| East Chain township | 133 | 133 | - | - | - | - | - | - | - | - |
| Elm Creek township | 88 | 79 | - | - | - | - | - | - | 9 | - |
| Fairmont city | 5 036 | 3 672 | 81 | 439 | 229 | 155 | 189 | 97 | 174 | - |
| Fairmont township | 112 | 104 | 3 | - | - | - | - | - | 5 | - |
| Fox Lake township | 147 | 127 | 2 | - | - | - | - | - | 18 | - |
| Fraser township | 127 | 121 | 2 | 2 | - | - | - | - | 2 | - |
| Galena township | 101 | 101 | - | - | - | - | - | - | - | - |
| Granada city | 133 | 128 | - | - | - | - | - | - | 5 | - |
| Jay township | 110 | 106 | 2 | - | - | - | - | - | 2 | - |
| Lake Belt township | 100 | 97 | - | - | - | - | - | - | 3 | - |
| Lake Fremont township | 86 | 84 | - | - | - | - | - | - | 2 | - |
| Manyaska township | 179 | 162 | 1 | 2 | - | - | - | - | 14 | - |
| Nashville township | 108 | 106 | 2 | - | - | - | - | - | - | - |
| Northrop city | 109 | 100 | - | 2 | 7 | - | - | - | - | - |
| Ormsby city (part) | 25 | 23 | 2 | - | - | - | - | - | - | - |
| Pleasant Prairie township | 109 | 97 | - | - | - | - | - | - | 12 | - |
| Rolling Green township | 127 | 125 | - | - | - | - | - | - | 8 | - |
| Rutland township | 161 | 153 | - | - | - | - | - | - | 2 | - |
| Sherburn city | 517 | 417 | 3 | 24 | 20 | 26 | 3 | 1 | 23 | - |
| Silver Lake township | 209 | 209 | - | - | - | - | - | - | - | - |
| Tenhassen township | 120 | 116 | 2 | - | - | - | - | - | 2 | - |
| Trimont city | 354 | 300 | - | 6 | 2 | 32 | 2 | - | 12 | - |
| Truman city | 544 | 445 | 3 | 13 | 23 | 28 | 22 | 4 | 6 | - |
| Waverly township | 94 | 91 | - | - | - | - | - | - | 3 | - |
| Welcome city | 350 | 290 | 1 | 11 | 5 | 13 | - | - | 30 | - |
| Westford township | 129 | 123 | - | - | - | 2 | - | - | 4 | - |
| Meeker County | 9 821 | 7 888 | 96 | 412 | 165 | 139 | 171 | 142 | 787 | 21 |
| Acton township | 187 | 162 | - | - | - | - | - | - | 21 | 4 |
| Cedar Mills city | 28 | 28 | - | - | - | - | - | - | - | - |
| Cedar Mills township | 182 | 161 | 4 | - | - | - | - | - | 17 | - |
| Collinwood township | 464 | 423 | - | 4 | - | - | - | - | 35 | 2 |
| Cosmos city | 261 | 206 | 4 | 16 | 7 | 13 | - | - | 15 | - |
| Cosmos township | 100 | 87 | - | - | - | - | - | - | 13 | - |
| Danielson township | 120 | 110 | 1 | - | - | - | - | - | 9 | - |
| Darwin city | 121 | 88 | - | 4 | 5 | - | - | - | 24 | - |
| Darwin township | 396 | 329 | - | 2 | - | - | - | - | 58 | 7 |
| Dassel city | 558 | 370 | 2 | 59 | 35 | 34 | 31 | 2 | 25 | - |
| Dassel township | 560 | 521 | - | - | - | - | - | - | 39 | - |
| Eden Valley city (part) | 206 | 156 | 3 | 11 | 33 | - | - | - | 3 | - |
| Ellsworth township | 451 | 375 | - | - | - | - | - | - | 70 | 6 |
| Forest City township | 255 | 222 | 4 | - | - | - | - | - | 29 | - |
| Forest Prairie township | 359 | 316 | - | 3 | - | - | - | - | 40 | - |
| Greenleaf township | 492 | 419 | 2 | 2 | - | - | - | - | 67 | 2 |
| Grove City city | 270 | 183 | 11 | 36 | 5 | 17 | - | - | 18 | - |
| Harvey township | 144 | 124 | - | 3 | - | - | - | - | 17 | - |
| Kingston city | 55 | 44 | - | 7 | - | - | - | - | 4 | - |
| Kingston township | 525 | 487 | - | 2 | - | - | - | - | 36 | - |
| Litchfield city | 2 737 | 1 932 | 55 | 229 | 80 | 73 | 104 | 140 | 124 | - |
| Litchfield township | 315 | 285 | 5 | - | - | - | - | - | 25 | - |
| Manannah township | 221 | 197 | - | 2 | - | - | - | - | 22 | - |
| Swede Grove township | 142 | 130 | - | - | - | - | - | - | 12 | - |
| Union Grove township | 300 | 282 | - | 2 | - | - | - | - | 16 | - |
| Watkins city | 372 | 251 | 5 | 30 | - | 2 | 36 | - | 48 | - |
| Mille Lacs County | 10 467 | 7 340 | 203 | 333 | 213 | 218 | 387 | 88 | 1 482 | 203 |
| Bock city | 45 | 38 | - | - | - | - | - | - | 5 | 2 |
| Bogus Brook township | 355 | 300 | 5 | 2 | - | - | - | - | 41 | 7 |
| Borgholm township | 427 | 342 | - | - | - | - | - | - | 81 | 4 |
| Bradbury township | 104 | 85 | - | - | - | - | - | - | 16 | 3 |
| Dailey township | 131 | 85 | - | - | - | - | - | - | 36 | 10 |
| East Side township | 713 | 544 | - | 6 | - | - | - | - | 122 | 41 |
| Foreston city | 147 | 114 | - | 17 | - | - | - | - | 16 | - |
| Greenbush township | 403 | 334 | 3 | - | - | - | - | - | 66 | - |
| Hayland township | 207 | 120 | 3 | - | - | - | - | - | 61 | 23 |
| Isle city | 411 | 297 | 2 | 23 | - | 3 | 41 | - | 41 | 4 |
| Isle Harbor township | 404 | 265 | 7 | 4 | - | - | - | - | 119 | 9 |
| Kathio township | 762 | 528 | 2 | 12 | 4 | 2 | 49 | - | 153 | 12 |
| Vineland CDP | 187 | 167 | - | - | 2 | 2 | - | - | 14 | 2 |
| Lewis township | 46 | 37 | - | - | - | - | - | - | 4 | 5 |
| Milaca city | 1 159 | 625 | 70 | 86 | 77 | 68 | 60 | 65 | 108 | - |
| Milaca township | 425 | 372 | - | - | - | - | 2 | - | 51 | - |
| Milo township | 377 | 325 | - | - | - | - | - | 2 | 50 | - |
| Mudgett township | 38 | 30 | - | - | - | - | - | - | 5 | 3 |

Table 17. Units in Structure: 2000—Con.

[Data based on a sample (except Tables 65-68). For information on confidentiality protection, coverage, sampling error, and nonsampling error, see Appendix G. For location of definitions, see "How to Use This Census Report"]

| State County County Subdivision Place | Total housing units | Units in structure | | | | | | | | |
|--|---------------------------|---------------------|---------------------|-----------------|-----------------|-------------------|-------------------|------------------------|----------------|------------------------|
| | | 1 unit, detached | 1 unit, attached | 2 to 4 units | 5 to 9 units | 10 to 19 units | 20 to 49 units | 50 or more units | Mobile home | Boat, RV, van, etc. |
| Mille Lacs County—Con. | | | | | | | | | | |
| Onamia city | 344 | 197 | 5 | 12 | 12 | 69 | 30 | - | 19 | - |
| Onamia township | 265 | 184 | 7 | - | - | - | - | - | 70 | 4 |
| Page township | 234 | 179 | - | 3 | - | 2 | - | - | 47 | 3 |
| Pease city | 81 | 81 | - | - | - | - | - | - | - | - |
| Princeton city (part) | 1 666 | 932 | 78 | 143 | 120 | 62 | 197 | 21 | 113 | - |
| Princeton township | 701 | 660 | 3 | 6 | - | 2 | - | - | 30 | - |
| South Harbor township | 738 | 487 | 14 | 15 | - | - | - | - | 174 | 48 |
| Wahkon city | 284 | 179 | 4 | 4 | - | 10 | 8 | - | 54 | 25 |
| Morrison County | | | | | | | | | | |
| Agram township | 13 870 | 11 033 | 183 | 452 | 172 | 229 | 343 | 131 | 1 272 | 55 |
| Belle Prairie township | 202 | 184 | - | 3 | - | - | - | - | 15 | - |
| Bellevue township | 593 | 523 | 6 | 10 | - | - | - | - | 54 | - |
| Bowlus city | 380 | 310 | - | 3 | 2 | - | - | - | 65 | - |
| Buckman city | 114 | 107 | - | 6 | - | - | - | - | 1 | - |
| Buckman township | 71 | 68 | - | 2 | - | - | - | - | 1 | - |
| Buh township | 231 | 213 | 2 | 4 | - | - | - | - | 12 | - |
| Culdrum township | 179 | 168 | - | - | - | - | - | - | 11 | - |
| Cushing township | 188 | 155 | - | - | - | - | - | - | 33 | - |
| Darling township | 296 | 243 | 2 | 2 | - | - | - | - | 43 | 6 |
| Elmdale city | 235 | 207 | - | 4 | 2 | - | - | - | 22 | - |
| Elmdale township | 48 | 48 | - | - | - | - | - | - | - | - |
| Flensburg city | 355 | 326 | 2 | - | - | - | - | - | 27 | - |
| Genola city | 90 | 84 | - | - | - | - | - | - | 6 | - |
| Granite township | 31 | 29 | - | 2 | - | - | - | - | - | - |
| Green Prairie township | 146 | 137 | - | - | - | - | - | - | 9 | - |
| Harding city | 261 | 230 | 2 | - | - | - | - | - | 29 | - |
| Hillman city | 51 | 29 | 2 | - | - | 2 | - | - | 15 | 3 |
| Hillman township | 31 | 31 | - | - | - | - | - | - | - | - |
| Lakin township | 57 | 53 | - | - | - | - | - | - | 4 | - |
| Lastrup city | 148 | 103 | - | - | - | - | - | - | 43 | 2 |
| Leigh township | 51 | 49 | 2 | - | - | - | - | - | - | - |
| Little Falls city | 92 | 63 | - | - | - | - | - | - | 29 | - |
| Morrill township | 3 375 | 2 160 | 107 | 294 | 145 | 95 | 277 | 131 | 164 | 2 |
| Motley city (part) | 546 | 496 | 7 | 4 | - | 2 | - | - | 37 | - |
| Motley township | 231 | 168 | 2 | 4 | - | - | - | - | 57 | - |
| Mount Morris township | 285 | 157 | 6 | 5 | - | 36 | 6 | - | 75 | - |
| Parker township | 89 | 73 | - | - | - | - | - | - | 16 | - |
| Pierz city | 43 | 29 | - | - | - | - | - | - | 14 | - |
| Pierz township | 165 | 133 | - | - | - | - | - | - | 32 | - |
| Pike Creek township | 518 | 359 | 12 | 35 | 12 | 20 | 37 | - | 43 | - |
| Platte township | 163 | 155 | 1 | - | - | - | - | - | 7 | - |
| Pulaski township | 316 | 286 | 8 | - | - | - | - | - | 22 | - |
| Rail Prairie township | 137 | 115 | 2 | - | - | - | - | - | 20 | - |
| Randall city | 214 | 206 | - | - | - | - | - | - | 8 | - |
| Richardson township | 155 | 140 | - | 2 | - | - | - | - | 11 | 2 |
| Ripley township | 223 | 178 | - | 2 | - | 12 | - | - | 31 | - |
| Rising township | 411 | 377 | - | - | - | - | - | - | 34 | - |
| Royalton city (part) | 257 | 206 | - | - | - | - | - | - | 48 | 3 |
| Scandia Valley township | 92 | 79 | - | - | - | - | - | - | 9 | 4 |
| Sobieski city | 329 | 248 | 4 | 23 | 2 | 23 | 23 | - | 6 | - |
| Swan River township | 1 395 | 1 200 | - | 11 | - | - | - | - | 151 | 33 |
| Swanville city | 93 | 87 | - | 2 | - | - | - | - | 4 | - |
| Two Rivers township | 252 | 227 | 3 | 6 | - | - | - | - | 16 | - |
| Upsala city | 157 | 118 | 4 | 6 | - | 16 | - | - | 13 | - |
| Wahkon city | 171 | 155 | 2 | - | 2 | - | - | - | 12 | - |
| Wahkon township | 192 | 172 | - | 3 | - | - | - | - | 17 | - |
| Wahkon township | 211 | 149 | 7 | 19 | 7 | 23 | - | - | 6 | - |
| Mower County | | | | | | | | | | |
| Adams city | 16 251 | 12 668 | 218 | 1 025 | 415 | 391 | 379 | 652 | 499 | 4 |
| Adams township | 359 | 276 | 4 | 21 | 16 | 22 | 13 | - | 7 | - |
| Austin city | 154 | 142 | 2 | - | 2 | - | - | - | 8 | - |
| Austin township | 10 266 | 7 385 | 182 | 876 | 337 | 262 | 358 | 648 | 214 | 4 |
| Bennington township | 519 | 485 | 1 | 17 | - | - | - | - | 16 | - |
| Brownsdale city | 68 | 59 | 4 | - | - | - | - | - | 5 | - |
| Clayton township | 309 | 249 | 3 | 4 | 5 | 18 | - | - | 30 | - |
| Dexter city | 61 | 60 | - | - | - | - | - | - | 1 | - |
| Dexter township | 132 | 104 | - | 3 | 6 | 9 | - | - | 10 | - |
| Elkton city | 106 | 102 | - | - | 2 | - | - | - | 2 | - |
| Frankford township | 55 | 47 | - | 5 | 1 | - | - | - | 2 | - |
| Grand Meadow city | 130 | 121 | - | - | - | - | - | - | 9 | - |
| Grand Meadow township | 414 | 325 | 5 | 27 | 19 | 15 | - | - | 23 | - |
| Lansing township | 114 | 107 | - | 2 | - | - | - | - | 5 | - |
| Le Roy city | 519 | 468 | - | 5 | - | 16 | 3 | - | 27 | - |
| Le Roy township | 433 | 337 | 2 | 37 | 14 | 14 | 2 | 2 | 25 | - |
| Lodi township | 151 | 145 | - | - | - | - | - | - | 6 | - |
| Lyle city | 86 | 83 | 3 | - | - | - | - | - | - | - |
| Lyle township | 220 | 187 | 3 | 5 | 9 | 11 | - | - | 5 | - |
| Mapleview city | 166 | 160 | - | - | - | - | - | - | 6 | - |
| Marshall township | 95 | 90 | 2 | 3 | - | - | - | - | - | - |
| Nevada township | 121 | 117 | - | - | - | - | - | - | 4 | - |
| Pleasant Valley township | 135 | 131 | - | - | - | - | - | - | 4 | - |
| Racine city | 109 | 97 | - | - | - | - | - | 2 | 10 | - |
| Racine township | 117 | 109 | - | 4 | 4 | - | - | - | - | - |
| Red Rock township | 172 | 156 | - | 4 | - | - | - | - | 12 | - |
| Rose Creek city | 286 | 277 | 4 | - | - | - | - | - | 5 | - |
| Sargeant city | 154 | 123 | - | 3 | - | 24 | - | - | 4 | - |
| Sargeant township | 34 | 32 | - | - | - | - | - | - | 2 | - |
| Taopi city | 102 | 96 | - | - | - | - | - | - | 6 | - |
| Udolpho township | 33 | 21 | 1 | 4 | - | - | - | - | 7 | - |
| Waltham city | 172 | 164 | 2 | - | - | - | - | - | 6 | - |
| Waltham township | 68 | 68 | - | - | - | - | - | - | - | - |
| Windom township | 153 | 151 | - | - | - | - | - | - | 2 | - |
| Windom township | 238 | 194 | - | 5 | - | - | 3 | - | 36 | - |
| Murray County | | | | | | | | | | |
| Avoca city | 4 357 | 3 837 | 43 | 84 | 44 | 55 | 71 | 58 | 157 | 8 |
| Belfast township | 72 | 69 | - | 2 | - | - | - | - | 1 | - |
| Bondin township | 83 | 79 | - | - | - | - | - | - | 4 | - |
| Bondin township | 131 | 129 | - | - | - | - | - | - | 2 | - |

Table 17. **Units in Structure: 2000**—Con.

[Data based on a sample (except Tables 65-68). For information on confidentiality protection, coverage, sampling error, and nonsampling error, see Appendix G. For location of definitions, see "How to Use This Census Report"]

| State County County Subdivision Place | Total housing units | Units in structure | | | | | | | | | |
|--|---------------------------|---------------------|---------------------|-----------------|-----------------|-------------------|-------------------|------------------------|----------------|------------------------|---|
| | | 1 unit, detached | 1 unit, attached | 2 to 4 units | 5 to 9 units | 10 to 19 units | 20 to 49 units | 50 or more units | Mobile home | Boat, RV, van, etc. | |
| Murray County—Con. | | | | | | | | | | | |
| Cameron township | 59 | 57 | - | - | - | - | - | - | - | 2 | - |
| Chanarambie township | 79 | 79 | - | - | - | - | - | - | - | - | - |
| Chandler city | 126 | 103 | 2 | 4 | 9 | - | - | 3 | 5 | - | - |
| Currie city | 122 | 110 | - | - | 7 | - | - | - | 3 | 2 | - |
| Des Moines River township | 79 | 77 | - | - | - | - | - | - | 2 | - | - |
| Dovray city | 35 | 33 | 2 | - | - | - | - | - | - | - | - |
| Dovray township | 80 | 78 | - | - | - | - | - | - | 2 | - | - |
| Ellsborough township | 69 | 65 | - | - | - | - | - | - | 4 | - | - |
| Fenton township | 74 | 72 | - | - | - | - | - | - | - | 2 | - |
| Fulda city | 568 | 466 | 6 | 11 | 12 | 29 | 19 | - | 25 | - | - |
| Hadley city | 38 | 35 | - | - | - | - | - | - | 3 | - | - |
| Holly township | 63 | 61 | - | - | - | - | - | - | 2 | - | - |
| Iona city | 90 | 80 | 4 | - | - | - | - | - | 6 | - | - |
| Iona township | 74 | 72 | - | - | - | - | - | - | 2 | - | - |
| Lake Sarah township | 212 | 184 | 4 | - | - | - | - | - | 22 | 2 | - |
| The Lakes CDP (part) | 168 | 145 | 4 | - | - | - | - | - | 17 | 2 | - |
| Lake Wilson city | 136 | 130 | - | 2 | - | - | - | - | 4 | - | - |
| Leeds township | 86 | 83 | - | 3 | - | - | - | - | - | - | - |
| Lime Lake township | 87 | 87 | - | - | - | - | - | - | - | - | - |
| Lowville township | 79 | 77 | - | - | - | - | - | - | 2 | - | - |
| Mason township | 193 | 180 | 2 | 2 | - | - | - | - | 9 | - | - |
| The Lakes CDP (part) | 118 | 110 | - | 2 | - | - | - | - | 6 | - | - |
| Moulton township | 85 | 85 | - | - | - | - | - | - | - | - | - |
| Murray township | 145 | 131 | 2 | - | - | - | - | - | 12 | - | - |
| The Lakes CDP (part) | 84 | 77 | 2 | - | - | - | - | - | 5 | - | - |
| Shetek township | 270 | 235 | - | - | - | - | - | - | 33 | 2 | - |
| The Lakes CDP (part) | 221 | 186 | - | - | - | - | - | - | 33 | 2 | - |
| Skandia township | 66 | 64 | - | 2 | - | - | - | - | - | - | - |
| Slayton city | 1 020 | 783 | 21 | 55 | 16 | 26 | 52 | 55 | 12 | - | - |
| Slayton township | 136 | 133 | - | 3 | - | - | - | - | - | - | - |
| Nicollet County | | | | | | | | | | | |
| Belgrade township | 11 240 | 7 712 | 482 | 782 | 373 | 516 | 361 | 286 | 721 | 7 | - |
| Bernadotte township | 454 | 350 | 4 | 4 | - | - | - | 81 | 15 | - | - |
| Brighton township | 121 | 109 | - | - | - | - | - | - | 12 | - | - |
| Courtland city | 70 | 70 | - | - | - | - | - | - | - | - | - |
| Courtland township | 195 | 159 | 8 | - | 9 | 17 | - | - | 2 | - | - |
| Granby township | 232 | 217 | - | - | - | - | - | - | 15 | - | - |
| Lafayette city | 91 | 70 | - | - | - | - | - | - | 21 | - | - |
| Lafayette township | 205 | 163 | - | 10 | 10 | 13 | - | - | 9 | - | - |
| Lake Prairie township | 276 | 265 | - | 2 | - | - | - | - | 9 | - | - |
| Mankato city (part) | 243 | 226 | 6 | 2 | - | - | - | - | 9 | - | - |
| New Sweden township | - | - | - | - | - | - | - | - | - | - | - |
| Nicollet city | 123 | 114 | - | 2 | - | - | - | - | 5 | 2 | - |
| Nicollet township | 358 | 282 | - | 18 | 15 | 25 | - | - | 18 | - | - |
| North Mankato city (part) | 184 | 170 | 2 | - | - | - | - | - | 10 | 2 | - |
| Oshawa township | 5 023 | 3 113 | 273 | 492 | 186 | 361 | 122 | 128 | 348 | - | - |
| Ridgely township | 184 | 176 | - | - | - | - | - | 4 | 4 | - | - |
| St. Peter city | 45 | 43 | - | 2 | - | - | - | - | - | - | - |
| Traverse township | 3 131 | 1 892 | 188 | 248 | 153 | 100 | 239 | 73 | 238 | - | - |
| West Newton township | 124 | 116 | 1 | - | - | - | - | - | 4 | 3 | - |
| West Newton township | 181 | 177 | - | 2 | - | - | - | - | 2 | - | - |
| Nobles County | | | | | | | | | | | |
| Adrian city | 8 465 | 6 680 | 141 | 420 | 157 | 277 | 307 | 227 | 252 | 4 | - |
| Bigelow city | 529 | 472 | - | 6 | 10 | 30 | 2 | - | 9 | - | - |
| Bigelow township | 97 | 84 | - | 2 | - | - | 2 | - | 6 | 3 | - |
| Bloom township | 135 | 135 | - | - | - | - | - | - | - | - | - |
| Brewster city | 70 | 70 | - | - | - | - | - | - | - | - | - |
| Dewald township | 215 | 186 | - | 1 | - | 13 | - | - | 15 | - | - |
| Dundee city | 103 | 97 | - | 2 | - | - | - | - | 4 | - | - |
| Elk township | 57 | 51 | - | - | - | - | - | - | 6 | - | - |
| Ellsworth city | 113 | 105 | - | - | - | - | - | - | 8 | - | - |
| Graham Lakes township | 238 | 221 | 3 | 2 | 2 | 8 | - | - | 2 | - | - |
| Grand Prairie township | 92 | 84 | - | 2 | - | - | - | - | 6 | - | - |
| Hersey township | 93 | 85 | 1 | 2 | - | - | - | - | 4 | 1 | - |
| Indian Lake township | 88 | 84 | - | - | - | - | - | - | 4 | - | - |
| Kinbrae city | 104 | 99 | 2 | - | - | - | - | - | 3 | - | - |
| Larkin township | 14 | 11 | - | - | - | - | - | - | 3 | - | - |
| Leota township | 78 | 78 | - | - | - | - | - | - | - | - | - |
| Leota CDP | 207 | 205 | 2 | - | - | - | - | - | - | - | - |
| Lismore city | 125 | 123 | 2 | - | - | - | - | - | 5 | - | - |
| Lismore township | 100 | 93 | 2 | - | - | - | - | - | 6 | - | - |
| Little Rock township | 82 | 76 | - | - | - | - | - | - | 2 | - | - |
| Lorain township | 92 | 90 | - | - | - | - | - | - | 2 | - | - |
| Olney township | 112 | 108 | - | 2 | - | - | - | - | 2 | - | - |
| Ransom township | 72 | 68 | - | - | - | - | - | - | 4 | - | - |
| Round Lake city | 120 | 120 | - | - | - | - | - | - | - | - | - |
| Rushmore city | 210 | 170 | 1 | 8 | 5 | 14 | - | - | 12 | - | - |
| Seward township | 177 | 160 | - | 2 | 9 | - | - | - | 6 | - | - |
| Summit Lake township | 90 | 90 | - | - | - | - | - | - | - | - | - |
| Westside township | 135 | 133 | - | - | 2 | - | - | - | - | - | - |
| Wilmington city | 84 | 82 | - | - | - | - | 2 | - | - | - | - |
| Worthington city | 162 | 145 | - | - | 17 | - | - | - | - | - | - |
| Worthington township | 87 | 87 | - | - | - | - | - | - | - | - | - |
| Worthington township | 4 577 | 3 060 | 130 | 391 | 112 | 212 | 301 | 227 | 144 | - | - |
| Worthington township | 132 | 131 | - | - | - | - | - | - | 1 | - | - |
| Norman County | | | | | | | | | | | |
| Ada city | 3 455 | 2 930 | 24 | 61 | 62 | 64 | 101 | - | 208 | 5 | - |
| Anthony township | 828 | 676 | 12 | 29 | 8 | 19 | 70 | - | 14 | - | - |
| Bear Park township | 45 | 42 | - | - | - | - | - | - | 3 | - | - |
| Borup city | 90 | 84 | 2 | - | - | - | - | - | 4 | - | - |
| Flom township | 51 | 29 | - | 4 | 4 | - | - | - | 14 | - | - |
| Fossum township | 106 | 100 | - | - | - | 2 | - | - | 4 | - | - |
| Gary city | 74 | 65 | - | - | - | - | - | - | 9 | - | - |
| Good Hope township | 94 | 81 | - | - | - | - | - | - | 13 | - | - |
| Green Meadow township | 25 | 23 | - | - | - | - | - | - | 2 | - | - |
| Haistad city | 41 | 39 | - | - | - | - | - | - | 2 | - | - |
| Haistad township | 301 | 224 | 4 | 17 | 26 | - | 19 | - | 11 | - | - |
| Haistad township | 55 | 53 | - | 2 | - | - | - | - | - | - | - |

Table 17. **Units in Structure: 2000**—Con.

[Data based on a sample (except Tables 65-68). For information on confidentiality protection, coverage, sampling error, and nonsampling error, see Appendix G. For location of definitions, see "How to Use This Census Report"]

| State County County Subdivision Place | Total housing units | Units in structure | | | | | | | | |
|--|---------------------------|---------------------|---------------------|-----------------|-----------------|-------------------|-------------------|------------------------|----------------|------------------------|
| | | 1 unit, detached | 1 unit, attached | 2 to 4 units | 5 to 9 units | 10 to 19 units | 20 to 49 units | 50 or more units | Mobile home | Boat, RV, van, etc. |
| Norman County—Con. | | | | | | | | | | |
| Hegne township | 31 | 26 | - | - | - | - | - | - | 5 | - |
| Hendrum city | 148 | 112 | - | - | 7 | 14 | - | - | 12 | 3 |
| Hendrum township | 55 | 45 | - | - | - | - | - | 10 | - | - |
| Home Lake township | 68 | 58 | - | - | - | 3 | - | 7 | - | - |
| Lake Ida township | 75 | 68 | 2 | - | - | - | - | 5 | - | - |
| Lee township | 72 | 59 | - | - | - | - | - | 13 | - | - |
| Lockhart township | 41 | 41 | - | - | - | - | - | - | - | - |
| McDonaldsville township | 86 | 80 | - | - | - | - | - | 6 | - | - |
| Mary township | 49 | 49 | - | - | - | - | - | - | - | - |
| Perley city | 57 | 47 | - | - | - | - | - | 10 | - | - |
| Pleasant View township | 55 | 53 | - | 2 | - | - | - | - | - | - |
| Rockwell township | 32 | 32 | - | - | - | - | - | - | - | - |
| Shelly city | 123 | 109 | 2 | 2 | 8 | - | - | 2 | - | - |
| Shelly township | 56 | 50 | - | - | - | - | - | 6 | - | - |
| Spring Creek township | 31 | 26 | - | - | - | - | - | 5 | - | - |
| Strand township | 58 | 50 | - | - | - | - | - | 8 | - | - |
| Sundal township | 70 | 64 | - | - | - | - | - | 6 | - | - |
| Twin Valley city | 402 | 332 | 2 | 5 | 9 | 23 | 10 | 19 | 2 | - |
| Waukon township | 69 | 63 | - | - | - | 3 | - | 3 | - | - |
| Wild Rice township | 137 | 126 | - | - | - | - | - | 11 | - | - |
| Winchester township | 30 | 24 | - | - | - | - | 2 | 4 | - | - |
| Olmsted County | 49 422 | 33 001 | 2 354 | 3 942 | 1 661 | 1 493 | 2 083 | 2 582 | 2 289 | 17 |
| Byron city | 1 204 | 991 | 23 | 68 | 68 | 30 | 10 | 2 | 12 | - |
| Cascade township | 1 110 | 835 | - | 9 | - | - | 6 | - | 260 | - |
| Chatfield city (part) | 432 | 361 | 7 | 15 | 21 | - | 2 | - | 26 | - |
| Dover city | 179 | 131 | - | 20 | 5 | - | - | - | 23 | - |
| Dover township | 154 | 126 | 3 | 2 | - | - | - | - | 23 | - |
| Elmira township | 126 | 112 | 3 | - | - | - | - | - | 11 | - |
| Eyota city | 614 | 465 | 18 | 47 | 21 | 25 | - | - | 38 | - |
| Eyota township | 161 | 131 | - | 5 | - | - | - | - | 25 | - |
| Farmington township | 188 | 166 | - | - | - | - | - | - | 22 | - |
| Haverhill township | 557 | 509 | - | 11 | - | - | 3 | - | 34 | - |
| High Forest township | 384 | 353 | 2 | 4 | - | - | - | - | 25 | - |
| Kalmar township | 438 | 410 | - | 2 | - | - | - | 3 | 23 | - |
| Marion township | 2 301 | 1 997 | 30 | 41 | 34 | 10 | 31 | - | 158 | - |
| New Haven township | 452 | 414 | 4 | - | - | - | - | 3 | 29 | 2 |
| Orion township | 231 | 170 | 2 | 10 | - | - | - | - | 49 | - |
| Oronoco city | 319 | 301 | 3 | 10 | - | - | 2 | - | 3 | - |
| Oronoco township | 879 | 623 | 5 | - | - | - | - | - | 251 | - |
| Pine Island city (part) | 36 | 36 | - | - | - | - | - | - | - | - |
| Pleasant Grove township | 315 | 269 | - | 4 | - | - | - | - | 42 | - |
| Quincy township | 132 | 113 | 8 | - | - | - | - | - | 11 | - |
| Rochester city | 35 224 | 21 350 | 2 167 | 3 621 | 1 475 | 1 370 | 1 859 | 2 574 | 803 | 5 |
| Rochester township | 1 072 | 1 037 | 10 | 17 | - | - | - | - | 8 | - |
| Rock Dell township | 227 | 209 | - | - | - | - | - | - | 18 | - |
| Salem township | 411 | 357 | 2 | 3 | - | - | - | - | 49 | - |
| Stewartville city | 2 069 | 1 341 | 67 | 51 | 37 | 58 | 170 | - | 335 | 10 |
| Viola township | 207 | 194 | - | 2 | - | - | - | - | 11 | - |
| Otter Tail County | 33 862 | 26 022 | 344 | 978 | 625 | 608 | 763 | 290 | 3 794 | 438 |
| Aastad township | 76 | 68 | 4 | - | - | - | - | - | 4 | - |
| Amor township | 630 | 567 | 4 | - | - | - | - | - | 57 | 2 |
| Aurdal township | 492 | 455 | 2 | - | - | - | 2 | - | 30 | 3 |
| Battle Lake city | 411 | 358 | - | 15 | 21 | 15 | - | - | 2 | - |
| Blowers township | 126 | 101 | 4 | - | - | - | - | - | 21 | - |
| Bluffton city | 77 | 65 | 2 | 3 | - | - | - | - | 7 | - |
| Bluffton township | 172 | 154 | - | - | - | - | - | - | 18 | - |
| Buse township | 280 | 200 | - | 11 | - | - | - | - | 69 | - |
| Butler township | 117 | 101 | - | - | - | - | - | - | 16 | - |
| Candor township | 389 | 321 | - | - | - | - | - | - | 58 | 10 |
| Carlisle township | 74 | 66 | - | - | - | - | - | - | 8 | - |
| Ciltherall city | 58 | 42 | - | - | - | - | - | - | 16 | - |
| Ciltherall township | 503 | 404 | 4 | - | - | - | - | - | 82 | 13 |
| Compton township | 278 | 245 | 4 | 2 | 5 | - | - | - | 22 | - |
| Corliss township | 274 | 255 | 2 | - | - | - | - | - | 11 | 6 |
| Dalton city | 126 | 85 | - | 2 | 19 | - | - | - | 20 | - |
| Dane Prairie township | 484 | 434 | 5 | - | - | - | - | - | 45 | - |
| Dead Lake township | 519 | 414 | 2 | - | - | - | - | - | 80 | 23 |
| Deer Creek city | 169 | 126 | - | - | 2 | - | 25 | - | 16 | - |
| Deer Creek township | 129 | 111 | 2 | - | 2 | - | - | - | 14 | - |
| Dent city | 84 | 76 | - | 6 | - | - | - | - | 2 | - |
| Dora township | 904 | 633 | 7 | - | - | - | - | - | 233 | 31 |
| Dunn township | 1 484 | 1 273 | 14 | 32 | 7 | - | - | - | 132 | 26 |
| Eagle Lake township | 342 | 282 | 23 | 2 | - | - | - | - | 31 | 4 |
| Eastern township | 110 | 94 | - | - | - | - | - | - | 16 | - |
| Edna township | 738 | 646 | - | 2 | - | - | - | - | 80 | 10 |
| Effington township | 134 | 121 | - | - | 2 | - | 3 | - | 8 | - |
| Elizabeth city | 83 | 60 | - | 5 | - | - | - | - | 18 | - |
| Elizabeth township | 529 | 365 | 4 | 4 | - | - | - | - | 154 | 2 |
| Elmo township | 156 | 127 | - | - | - | 3 | - | - | 26 | - |
| Erhard city | 74 | 45 | - | - | - | - | - | - | 29 | - |
| Erhards Grove township | 190 | 153 | 2 | - | - | - | - | - | 35 | - |
| Everts township | 947 | 781 | 4 | 8 | - | 2 | - | - | 119 | 33 |
| Fergus Falls city | 5 917 | 3 659 | 135 | 540 | 271 | 373 | 510 | 217 | 212 | - |
| Fergus Falls township | 357 | 329 | - | - | 2 | - | - | - | 26 | - |
| Folden township | 157 | 132 | - | 2 | - | - | - | - | 23 | - |
| Friberg township | 370 | 297 | - | 4 | - | - | - | 2 | 61 | 6 |
| Girard township | 849 | 716 | - | 4 | - | 2 | - | - | 101 | 26 |
| Gorman township | 243 | 230 | - | - | - | - | - | - | 13 | - |
| Henning city | 401 | 284 | 2 | 30 | 42 | 4 | 15 | - | 24 | - |
| Henning township | 188 | 159 | - | - | - | - | - | - | 29 | - |
| Hobart township | 626 | 511 | 8 | 1 | - | - | - | 2 | 48 | 56 |
| Homestead township | 153 | 139 | 3 | - | - | - | - | - | 9 | 2 |
| Inman township | 135 | 114 | - | - | - | - | - | - | 21 | - |
| Leaf Lake township | 396 | 329 | - | - | 2 | - | - | - | 61 | 4 |
| Leaf Mountain township | 202 | 148 | - | - | - | - | - | - | 54 | - |
| Lida township | 981 | 814 | 8 | 4 | - | - | 2 | 2 | 119 | 32 |

Table 17. **Units in Structure: 2000**—Con.

[Data based on a sample (except Tables 65-68). For information on confidentiality protection, coverage, sampling error, and nonsampling error, see Appendix G. For location of definitions, see "How to Use This Census Report"]

| State County County Subdivision Place | Total housing units | Units in structure | | | | | | | | |
|--|---------------------------|---------------------|---------------------|-----------------|-----------------|-------------------|-------------------|------------------------|----------------|------------------------|
| | | 1 unit, detached | 1 unit, attached | 2 to 4 units | 5 to 9 units | 10 to 19 units | 20 to 49 units | 50 or more units | Mobile home | Boat, RV, van, etc. |
| Otter Tail County—Con. | | | | | | | | | | |
| Maine township | 548 | 470 | 4 | - | - | 2 | - | - | 72 | - |
| Maplewood township | 170 | 142 | 2 | - | - | - | - | 26 | - | |
| Newton township | 301 | 264 | 2 | - | - | - | - | 35 | - | |
| New York Mills city | 546 | 370 | - | 19 | 49 | 32 | 49 | 1 | 26 | - |
| Nidaros township | 304 | 247 | 1 | - | - | - | - | 47 | 9 | |
| Norwegian Grove township | 144 | 114 | - | - | - | - | - | 30 | - | |
| Oak Valley township | 157 | 130 | 3 | - | - | - | - | 24 | - | |
| Orwell township | 63 | 57 | - | - | - | - | - | 6 | - | |
| Oscar township | 98 | 84 | - | - | - | - | - | 14 | - | |
| Ottertail city | 320 | 269 | 2 | - | - | - | - | 49 | - | |
| Otter Tail township | 673 | 551 | 1 | 2 | 21 | - | - | 96 | 2 | |
| Otto township | 320 | 276 | - | - | - | - | - | 42 | 2 | |
| Paddock township | 126 | 107 | - | - | - | - | - | 19 | - | |
| Parkers Prairie city | 442 | 358 | 7 | 23 | 20 | 11 | - | 23 | - | |
| Parkers Prairie township | 140 | 128 | - | - | - | - | - | 12 | - | |
| Pelican township | 332 | 263 | 2 | - | 2 | - | - | 65 | - | |
| Pelican Rapids city | 958 | 556 | 15 | 86 | 59 | 56 | 42 | 66 | 78 | |
| Perham city | 1 172 | 733 | 37 | 132 | 67 | 92 | 108 | - | 3 | |
| Perham township | 386 | 319 | 3 | 2 | 2 | - | 3 | - | 54 | |
| Pine Lake township | 572 | 385 | - | 2 | - | - | - | - | 146 | |
| Richville city | 53 | 36 | - | - | - | - | - | 17 | - | |
| Rothsay city (part) | 106 | 63 | 2 | 2 | 9 | - | - | 30 | - | |
| Rush Lake township | 890 | 733 | 6 | 12 | - | - | - | 97 | 42 | |
| St. Olaf township | 184 | 160 | - | - | - | - | - | 21 | 3 | |
| Scambler township | 564 | 447 | 2 | - | - | - | 2 | 80 | 33 | |
| Star Lake township | 478 | 346 | - | - | - | - | - | 120 | 12 | |
| Sverdrup township | 427 | 343 | 3 | 2 | 2 | - | - | 77 | - | |
| Tordenskjold township | 358 | 279 | 3 | 2 | - | - | - | 72 | 2 | |
| Trondhjem township | 68 | 58 | 2 | - | - | - | - | 8 | - | |
| Tumuli township | 239 | 196 | - | - | - | - | - | 43 | - | |
| Underwood city | 150 | 105 | - | 7 | - | 16 | - | 22 | - | |
| Urbank city | 30 | 21 | - | - | - | - | - | 9 | - | |
| Vergas city | 174 | 122 | - | 8 | 19 | - | 2 | 23 | - | |
| Vining city | 47 | 42 | - | - | - | - | - | 5 | - | |
| Wadena city (part) | 13 | 13 | - | - | - | - | - | - | - | |
| Western township | 51 | 49 | - | - | - | - | - | 2 | - | |
| Woodside township | 124 | 97 | 2 | 2 | - | - | - | 21 | 2 | |
| Pennington County | | | | | | | | | | |
| Black River township | 6 033 | 3 936 | 43 | 309 | 188 | 322 | 233 | 112 | 888 | 2 |
| Bray township | 40 | 36 | - | - | - | - | - | - | 4 | - |
| Clover Leaf township | 23 | 19 | - | - | - | - | - | 4 | - | |
| Deer Park township | 26 | 18 | 2 | - | - | - | - | 6 | - | |
| Goodridge city | 50 | 42 | - | - | - | - | - | 8 | - | |
| Goodridge township | 51 | 22 | - | 8 | - | 2 | - | 19 | - | |
| Hickory township | 24 | 22 | - | - | - | - | - | 2 | - | |
| Highlanding township | 48 | 41 | - | - | - | - | - | 7 | - | |
| Kratka township | 76 | 58 | - | - | - | - | - | 18 | - | |
| Mayfield township | 54 | 47 | - | - | - | - | - | 7 | - | |
| Norden township | 35 | 26 | - | - | - | - | - | 9 | - | |
| North township | 142 | 100 | - | - | - | - | - | 42 | - | |
| Numedal township | 293 | 259 | 6 | - | - | - | - | 28 | - | |
| Polk Centre township | 46 | 32 | - | - | - | - | - | 14 | - | |
| Reiner township | 32 | 27 | - | - | - | - | - | 5 | - | |
| River Falls township | 46 | 35 | - | - | - | - | - | 11 | - | |
| Rocksburg township | 76 | 71 | - | - | - | - | - | 5 | - | |
| St. Hilaire city | 416 | 306 | 2 | 4 | - | 9 | - | 95 | - | |
| Sanders township | 127 | 91 | - | 2 | 8 | - | - | 26 | - | |
| Silverton township | 114 | 94 | 4 | - | - | - | - | 16 | - | |
| Smiley township | 85 | 68 | - | - | - | - | - | 17 | - | |
| Star township | 204 | 139 | - | 1 | - | - | - | 64 | - | |
| Thief River Falls city | 58 | 43 | - | - | - | - | - | 13 | 2 | |
| Wyandotte township | 3 919 | 2 308 | 29 | 294 | 180 | 311 | 233 | 112 | 452 | |
| | 48 | 32 | - | - | - | - | - | - | 16 | - |
| Pine County | | | | | | | | | | |
| Arlone township | 15 353 | 10 236 | 55 | 341 | 95 | 172 | 192 | 61 | 2 836 | 1 365 |
| Arma township | 230 | 169 | 2 | - | - | - | - | 53 | 6 | |
| Askov city | 186 | 120 | - | - | - | - | - | 48 | 18 | |
| Barry township | 183 | 128 | 2 | 43 | - | - | - | 10 | - | |
| Birch Creek township | 249 | 180 | - | 12 | - | - | - | 47 | 10 | |
| Bremen township | 133 | 108 | - | - | - | - | - | 25 | - | |
| Brook Park city | 182 | 154 | - | - | - | - | - | 22 | 6 | |
| Brook Park township | 62 | 41 | - | 3 | - | - | - | 18 | - | |
| Bruno city | 210 | 139 | 2 | - | - | - | - | 69 | - | |
| Bruno township | 55 | 44 | - | - | - | - | - | 9 | 2 | |
| Chengwatana township | 137 | 88 | - | 2 | - | - | - | 42 | 5 | |
| Clover township | 487 | 388 | 3 | - | - | - | - | 79 | 17 | |
| Crosby township | 1 279 | 90 | - | - | - | - | - | 113 | 1 076 | |
| Danforth township | 76 | 51 | - | - | - | - | - | 19 | 6 | |
| Dell Grove township | 81 | 55 | - | - | - | - | - | 20 | 6 | |
| Denham city | 464 | 365 | 4 | 5 | - | - | - | 63 | 27 | |
| Finlayson city | 23 | 18 | - | - | - | - | - | 5 | - | |
| Finlayson township | 145 | 105 | - | 15 | - | 12 | - | 13 | - | |
| Fleming township | 245 | 179 | - | - | 2 | - | - | 64 | - | |
| Henriette city | 123 | 100 | - | - | - | - | - | 14 | 9 | |
| Hinckley city | 35 | 16 | - | - | - | - | - | 19 | - | |
| Hinckley township | 595 | 378 | 2 | 54 | 34 | 73 | 38 | 4 | 8 | |
| Kerrick city | 352 | 230 | - | 2 | - | - | - | 106 | 14 | |
| Kerrick township | 32 | 28 | - | - | - | - | - | 4 | - | |
| Kettle River township | 227 | 165 | - | - | - | - | - | 57 | 5 | |
| Mission Creek township | 326 | 228 | 2 | 2 | - | - | - | 90 | 4 | |
| Munch township | 249 | 196 | 2 | 2 | - | - | - | 49 | - | |
| New Dosey township | 163 | 125 | - | - | - | - | - | 36 | 2 | |
| Nickerson township | 202 | 143 | - | - | - | - | - | 37 | 22 | |
| Norman township | 117 | 88 | - | 3 | - | - | - | 24 | 2 | |
| Ogema township | 208 | 138 | - | - | - | - | - | 59 | 11 | |
| Park township | 221 | 191 | - | - | - | - | 2 | 26 | - | |
| Partridge township | 70 | 62 | - | - | - | - | - | 6 | 2 | |
| | 252 | 200 | 2 | - | - | - | - | 38 | 12 | |

Table 17. **Units in Structure: 2000**—Con.

[Data based on a sample (except Tables 65-68). For information on confidentiality protection, coverage, sampling error, and nonsampling error, see Appendix G. For location of definitions, see "How to Use This Census Report"]

| State County County Subdivision Place | Total housing units | Units in structure | | | | | | | | |
|--|---------------------------|---------------------|---------------------|-----------------|-----------------|-------------------|-------------------|------------------------|----------------|------------------------|
| | | 1 unit, detached | 1 unit, attached | 2 to 4 units | 5 to 9 units | 10 to 19 units | 20 to 49 units | 50 or more units | Mobile home | Boat, RV, van, etc. |
| Pine County—Con. | | | | | | | | | | |
| Pine City city | 1 283 | 820 | 13 | 112 | 46 | 48 | 58 | 50 | 134 | 2 |
| Pine City township | 653 | 514 | 6 | 3 | 2 | - | - | - | 112 | 16 |
| Pine Lake township | 486 | 395 | - | 7 | - | - | 2 | - | 80 | 2 |
| Pokegama township | 1 460 | 1 012 | 12 | 6 | - | - | - | - | 420 | 10 |
| Rock Creek city | 418 | 354 | 2 | 5 | - | - | - | - | 57 | - |
| Royalton township | 430 | 303 | - | - | - | - | - | - | 114 | 13 |
| Rutledge city | 111 | 83 | - | - | - | - | - | - | 28 | - |
| Sandstone city | 620 | 389 | - | 44 | 11 | 39 | 92 | 5 | 40 | - |
| Sandstone township | 349 | 280 | 1 | 2 | - | - | - | - | 53 | 13 |
| Sturgeon Lake city | 152 | 82 | - | 8 | - | - | - | - | 60 | 2 |
| Sturgeon Lake township | 163 | 132 | - | - | - | - | - | - | 31 | - |
| Willow River city | 162 | 133 | - | 6 | - | - | - | - | 23 | - |
| Wilma township | 111 | 71 | - | - | - | - | - | - | 36 | 4 |
| Windemere township | 1 356 | 958 | - | 5 | - | - | - | - | 356 | 37 |
| Pipestone County | | | | | | | | | | |
| Aetna township | 4 434 | 3 724 | 67 | 170 | 106 | 81 | 87 | 51 | 148 | - |
| Altona township | 79 | 75 | - | - | - | - | - | - | 4 | - |
| Burke township | 66 | 62 | - | - | - | - | - | - | 4 | - |
| Eden township | 83 | 83 | - | - | - | - | - | - | - | - |
| Edgerton city | 110 | 99 | 2 | - | - | - | - | - | 9 | - |
| Elmer township | 483 | 437 | 8 | 15 | 5 | 13 | - | - | 5 | - |
| Fountain Prairie township | 98 | 98 | - | - | - | - | - | - | - | - |
| Grange township | 73 | 69 | - | - | - | - | - | - | 2 | - |
| Hatfield city | 91 | 87 | - | 2 | - | - | - | - | 4 | - |
| Holland city | 91 | 91 | - | - | - | - | - | - | - | - |
| Ihlen city | 24 | 22 | - | - | - | - | - | - | 2 | - |
| Jasper city (part) | 115 | 102 | - | 2 | - | - | - | - | 11 | - |
| Osborne township | 45 | 34 | - | - | - | - | - | - | 11 | - |
| Pipestone city | 267 | 226 | - | 3 | 8 | 2 | 22 | - | 6 | - |
| Rock township | 126 | 117 | - | - | 9 | - | - | - | - | - |
| Ruthton city | 2 098 | 1 569 | 56 | 146 | 84 | 60 | 63 | 51 | 69 | - |
| Sweet township | 77 | 71 | - | - | - | - | 2 | - | 4 | - |
| Trosky city | 150 | 136 | - | 2 | - | - | - | - | 12 | - |
| Troy township | 132 | 123 | - | - | - | 6 | - | - | 3 | - |
| Woodstock city | 46 | 46 | - | - | - | - | - | - | - | - |
| Polk County | 109 | 106 | 1 | - | - | - | - | - | 2 | - |
| Polk County | 71 | 71 | - | - | - | - | - | - | - | - |
| Polk County | | | | | | | | | | |
| Andover township | 14 008 | 10 232 | 354 | 594 | 342 | 670 | 422 | 298 | 1 063 | 33 |
| Badger township | 61 | 48 | 2 | 3 | - | - | - | - | 8 | - |
| Belgium township | 40 | 35 | - | - | - | - | - | 3 | 2 | - |
| Beltrami city | 52 | 38 | 2 | - | - | - | - | - | 12 | - |
| Brandsvold township | 31 | 25 | - | - | - | - | - | - | 6 | - |
| Brandt township | 44 | 44 | - | - | - | - | - | - | - | - |
| Brislet township | 102 | 100 | - | - | - | - | - | - | 2 | - |
| Bygland township | 26 | 26 | - | - | - | - | - | - | - | - |
| Chester township | 22 | 20 | - | - | - | - | - | - | 2 | - |
| Climax city | 108 | 104 | - | - | - | - | - | - | 4 | - |
| Columbia township | 35 | 31 | - | - | - | - | - | - | 4 | - |
| Crookston city | 123 | 82 | - | 4 | 6 | 14 | - | - | 17 | - |
| Crookston township | 200 | 155 | - | - | - | - | - | - | 45 | - |
| East Grand Forks city | 3 383 | 2 174 | 149 | 284 | 85 | 231 | 184 | 160 | 116 | - |
| Eden township | 155 | 138 | - | - | - | - | - | - | 17 | - |
| Erskine city | 3 105 | 1 866 | 136 | 191 | 141 | 262 | 205 | 135 | 169 | - |
| Euclid township | 88 | 79 | - | - | - | - | - | - | 9 | - |
| Fairfax township | 249 | 179 | 5 | 25 | 2 | 20 | - | - | 18 | - |
| Fanny township | 62 | 60 | - | - | - | - | - | - | 2 | - |
| Farley township | 68 | 63 | - | - | - | - | - | - | 5 | - |
| Fertile city | 71 | 67 | - | - | - | - | - | - | 4 | - |
| Fisher city | 38 | 36 | - | - | - | - | - | - | 2 | - |
| Fisher township | 22 | 22 | - | - | - | - | - | - | - | - |
| Fosston city | 432 | 318 | - | 5 | 23 | 33 | 18 | - | 35 | - |
| Garden township | 185 | 126 | - | 11 | 27 | 15 | 2 | - | 4 | - |
| Garfield township | 75 | 66 | - | - | - | - | - | - | 9 | - |
| Gentilly township | 739 | 544 | 16 | 38 | 24 | 80 | 2 | - | 35 | - |
| Godfrey township | 111 | 109 | - | - | - | - | - | - | 2 | - |
| Grand Forks township | 170 | 149 | - | - | - | - | - | - | 21 | - |
| Grove Park-Tilden township | 122 | 114 | - | - | - | - | - | - | 8 | - |
| Gully city | 290 | 245 | - | - | - | - | - | - | 31 | 14 |
| Gully township | 79 | 69 | 2 | - | - | - | - | - | 8 | - |
| Hammond township | 211 | 166 | - | - | - | - | - | - | 42 | 3 |
| Helgeland township | 66 | 46 | - | - | 6 | - | - | - | 14 | - |
| Higdem township | 55 | 32 | - | - | - | - | - | - | 23 | - |
| Hill River township | 20 | 20 | - | - | - | - | - | - | - | - |
| Hubbard township | 17 | 13 | - | - | - | - | - | - | 4 | - |
| Huntsville township | 42 | 33 | - | - | - | - | - | - | 9 | - |
| Johnson township | 79 | 72 | - | - | - | - | - | - | 7 | - |
| Kertsonville township | 44 | 34 | 2 | - | - | - | - | - | 8 | - |
| Keystone township | 208 | 172 | 22 | - | - | - | - | - | 14 | - |
| King township | 30 | 27 | - | - | - | - | - | - | 3 | - |
| King township | 41 | 37 | - | - | - | - | - | - | 4 | - |
| King township | 41 | 38 | - | - | - | - | - | - | 3 | - |
| King township | 81 | 79 | - | - | - | - | - | - | 2 | - |
| King township | 282 | 233 | - | - | - | - | 3 | - | 42 | 4 |
| King township | 60 | 48 | - | - | - | - | - | - | 12 | - |
| King township | 96 | 86 | 2 | - | - | - | - | - | 8 | - |
| King township | 56 | 52 | - | - | - | - | - | - | 4 | - |
| King township | 77 | 75 | - | - | - | - | - | - | 2 | - |
| King township | 288 | 202 | 3 | 29 | 10 | 5 | 8 | - | 31 | - |
| King township | 94 | 55 | - | 2 | 7 | - | - | - | 30 | - |
| King township | 53 | 49 | - | - | - | - | - | - | 4 | - |
| King township | 50 | 38 | 1 | - | - | - | - | - | 11 | - |
| King township | 70 | 64 | - | - | - | - | - | - | 6 | - |
| King township | 24 | 24 | - | - | - | - | - | - | - | - |
| King township | 31 | 31 | - | - | - | - | - | - | - | - |
| King township | 115 | 102 | 1 | - | - | - | - | - | 12 | - |
| King township | 40 | 40 | - | - | - | - | - | - | - | - |
| King township | 28 | 28 | - | - | - | - | - | - | - | - |

Table 17. **Units in Structure: 2000**—Con.

[Data based on a sample (except Tables 65-68). For information on confidentiality protection, coverage, sampling error, and nonsampling error, see Appendix G. For location of definitions, see "How to Use This Census Report"]

| State County County Subdivision Place | Total housing units | Units in structure | | | | | | | | |
|--|---------------------------|---------------------|---------------------|-----------------|-----------------|-------------------|-------------------|------------------------|----------------|------------------------|
| | | 1 unit, detached | 1 unit, attached | 2 to 4 units | 5 to 9 units | 10 to 19 units | 20 to 49 units | 50 or more units | Mobile home | Boat, RV, van, etc. |
| Polk County—Con. | | | | | | | | | | |
| Roomer township | 67 | 67 | - | - | - | - | - | - | - | - |
| Rosebud township | 142 | 118 | 3 | 2 | - | - | - | - | 19 | - |
| Russia township | 17 | 17 | - | - | - | - | - | - | - | - |
| Sandsville township | 32 | 28 | - | - | - | - | - | - | 4 | - |
| Scandia township | 23 | 20 | 1 | - | - | - | - | - | 2 | - |
| Sletten township | 61 | 54 | - | - | - | - | - | - | 7 | - |
| Sullivan township | 67 | 55 | 3 | - | - | 2 | - | - | 7 | - |
| Tabor township | 59 | 58 | - | - | - | - | - | - | 1 | - |
| Trail city | 39 | 26 | - | - | - | - | - | - | 13 | - |
| Tynsid township | 30 | 25 | - | - | - | - | - | - | 5 | - |
| Vineland township | 51 | 44 | - | - | - | - | - | - | 7 | - |
| Winger city | 98 | 73 | - | - | 11 | 8 | - | - | 6 | - |
| Winger township | 77 | 72 | - | - | - | - | - | - | 5 | - |
| Woodside township | 658 | 547 | 4 | - | - | - | - | - | 95 | 12 |
| Pope County | 5 827 | 4 718 | 81 | 198 | 137 | 96 | 120 | 4 | 441 | 32 |
| Bangor township | 78 | 65 | - | - | - | - | - | - | 13 | - |
| Barness township | 63 | 63 | - | - | - | - | - | - | - | - |
| Ben Wade township | 100 | 84 | - | - | - | - | - | - | 16 | - |
| Blue Mounds township | 90 | 82 | - | - | - | - | - | - | 8 | - |
| Brooten city (part) | - | - | - | - | - | - | - | - | - | - |
| Chippewa Falls township | 123 | 104 | - | - | - | - | - | - | 19 | - |
| Cyrus city | 154 | 111 | 2 | 2 | 24 | - | - | - | 13 | 2 |
| Farwell city | 29 | 29 | - | - | - | - | - | - | - | - |
| Gilchrist township | 260 | 216 | 2 | - | - | - | - | - | 28 | 14 |
| Glenwood city | 1 187 | 767 | 39 | 151 | 69 | 69 | 85 | 4 | 3 | - |
| Glenwood township | 659 | 557 | 20 | 10 | - | - | - | - | 72 | - |
| Grove Lake township | 149 | 124 | - | - | - | - | - | - | 25 | - |
| Hoff township | 69 | 63 | - | - | - | - | - | - | 4 | 2 |
| Lake Johanna township | 97 | 70 | - | - | - | - | - | - | 23 | 4 |
| Langhei township | 98 | 90 | - | 4 | - | - | - | - | 4 | - |
| Leven township | 413 | 372 | 2 | 2 | - | - | - | - | 35 | 2 |
| Long Beach city | 155 | 135 | 2 | 2 | - | - | - | - | 16 | - |
| Lowry city | 115 | 88 | - | 8 | 9 | - | - | - | 10 | - |
| Minnewaska township | 366 | 340 | - | - | - | - | - | - | 20 | 6 |
| New Prairie township | 95 | 91 | - | - | - | - | - | - | 4 | - |
| Nora township | 92 | 84 | - | - | - | - | - | - | 8 | - |
| Reno township | 165 | 129 | - | 2 | - | - | - | - | 32 | 2 |
| Rolling Forks township | 57 | 52 | - | - | - | - | - | - | 5 | - |
| Sedan city | 33 | 25 | - | - | - | - | - | - | 8 | - |
| Starbuck city | 632 | 474 | 12 | 17 | 35 | 27 | 34 | - | 33 | - |
| Villard city | 108 | 85 | 2 | - | - | - | - | - | 21 | - |
| Walden township | 75 | 70 | - | - | - | - | 1 | - | 4 | - |
| Westport city | 24 | 20 | - | - | - | - | - | - | 4 | - |
| Westport township | 99 | 90 | - | - | - | - | - | - | 9 | - |
| White Bear Lake township | 242 | 238 | - | - | - | - | - | - | 4 | - |
| Ramsey County | 206 448 | 112 765 | 13 208 | 17 291 | 7 341 | 15 265 | 15 348 | 21 956 | 3 209 | 65 |
| Arden Hills city | 3 024 | 2 046 | 374 | 13 | - | 83 | 138 | 96 | 274 | - |
| Blaine city (part) | - | - | - | - | - | - | - | - | - | - |
| Falcon Heights city | 2 129 | 1 178 | 125 | 64 | 248 | 272 | 115 | 122 | 5 | - |
| Gem Lake city | 143 | 137 | 2 | 4 | - | - | - | - | - | - |
| Lauderdale city | 1 169 | 497 | 58 | 69 | 115 | 169 | 218 | 43 | - | - |
| Little Canada city | 4 471 | 1 667 | 297 | 116 | 27 | 73 | 378 | 1 443 | 470 | - |
| Maplewood city | 14 005 | 8 589 | 1 224 | 356 | 154 | 423 | 913 | 1 563 | 783 | - |
| Mounds View city | 5 125 | 2 834 | 200 | 170 | 192 | 345 | 469 | 372 | 543 | - |
| New Brighton city | 9 155 | 5 017 | 816 | 157 | 127 | 946 | 983 | 775 | 334 | - |
| North Oaks city | 1 344 | 1 305 | 26 | 6 | - | - | - | 7 | - | - |
| North St. Paul city | 4 752 | 3 348 | 198 | 230 | 107 | 470 | 228 | 171 | - | - |
| Roseville city | 14 924 | 8 443 | 1 062 | 169 | 215 | 1 160 | 1 341 | 2 434 | 100 | - |
| St. Anthony city (part) | 1 289 | 160 | 179 | 16 | 83 | 275 | 401 | 175 | - | - |
| St. Paul city | 115 713 | 58 489 | 4 039 | 15 211 | 5 418 | 10 214 | 8 695 | 13 388 | 203 | 56 |
| Shoreview city | 10 289 | 6 587 | 1 883 | 146 | 63 | 68 | 835 | 479 | 228 | - |
| Spring Lake Park city (part) | 47 | 23 | 6 | 6 | - | - | - | - | - | - |
| Vadnais Heights city | 5 128 | 2 767 | 1 178 | 156 | 280 | 140 | 220 | 126 | 261 | - |
| White Bear township | 4 051 | 3 310 | 472 | 87 | 106 | 33 | 15 | 28 | - | - |
| White Bear Lake city (part) | 9 690 | 6 368 | 1 069 | 315 | 206 | 582 | 399 | 734 | 8 | 9 |
| Red Lake County | 1 883 | 1 401 | 11 | 69 | 23 | 88 | 42 | 3 | 244 | 2 |
| Brooks city | 70 | 52 | - | 18 | - | - | - | - | - | - |
| Browns Creek township | 21 | 21 | - | - | - | - | - | - | - | - |
| Emardville township | 106 | 92 | - | 1 | - | - | - | - | 13 | - |
| Equality township | 60 | 51 | 2 | - | - | - | - | - | 7 | - |
| Garnes township | 81 | 60 | - | - | - | - | - | - | 21 | - |
| Gervais township | 104 | 85 | - | - | - | - | - | - | 17 | 2 |
| Lake Pleasant township | 44 | 42 | - | - | - | - | - | - | 2 | - |
| Lambert township | 65 | 54 | - | - | - | - | - | - | 11 | - |
| Louisville township | 73 | 61 | - | - | - | - | - | - | 12 | - |
| Oklee city | 217 | 177 | 2 | 15 | - | 12 | - | - | 11 | - |
| Plummer city | 125 | 82 | 3 | 12 | 9 | - | - | - | 19 | - |
| Poplar River township | 59 | 48 | - | - | 2 | - | - | - | 9 | - |
| Red Lake Falls city | 659 | 408 | 4 | 21 | 12 | 76 | 42 | 3 | 93 | - |
| Red Lake Falls township | 88 | 69 | - | - | - | - | - | - | 19 | - |
| River township | 28 | 28 | - | - | - | - | - | - | - | - |
| Terrebonne township | 60 | 50 | - | 2 | - | - | - | - | 8 | - |
| Wylie township | 23 | 21 | - | - | - | - | - | - | 2 | - |
| Redwood County | 7 230 | 5 952 | 78 | 271 | 129 | 184 | 225 | 59 | 332 | - |
| Belview city | 167 | 124 | 2 | 6 | 8 | 9 | 2 | - | 16 | - |
| Brookville township | 103 | 94 | - | - | 2 | - | - | - | 7 | - |
| Charlestown township | 97 | 90 | 4 | - | - | - | - | - | 3 | - |
| Clements city | 82 | 82 | - | - | - | - | - | - | - | - |
| Delhi city | 36 | 34 | - | - | - | - | - | - | 2 | - |
| Delhi township | 109 | 103 | - | - | - | - | - | - | 6 | - |
| Gales township | 65 | 65 | - | - | - | - | - | - | - | - |
| Granite Rock township | 91 | 81 | - | - | 2 | - | - | - | 8 | - |
| Honner township | 31 | 29 | - | 2 | - | - | - | - | - | - |
| Johnsonville township | 60 | 55 | - | - | - | 2 | - | - | 3 | - |

Table 17. **Units in Structure: 2000**—Con.

[Data based on a sample (except Tables 65-68). For information on confidentiality protection, coverage, sampling error, and nonsampling error, see Appendix G. For location of definitions, see "How to Use This Census Report"]

| State County County Subdivision Place | Total housing units | Units in structure | | | | | | | | |
|--|---------------------------|---------------------|---------------------|-----------------|-----------------|-------------------|-------------------|------------------------|----------------|------------------------|
| | | 1 unit, detached | 1 unit, attached | 2 to 4 units | 5 to 9 units | 10 to 19 units | 20 to 49 units | 50 or more units | Mobile home | Boat, RV, van, etc. |
| Redwood County—Con. | | | | | | | | | | |
| Kintire township | 93 | 93 | - | - | - | - | - | - | - | - |
| Lamberton city | 448 | 366 | 6 | 10 | - | 8 | 51 | - | 7 | - |
| Lamberton township | 88 | 88 | - | - | - | - | - | - | - | - |
| Lucan city | 112 | 87 | - | 9 | 4 | 9 | - | - | 3 | - |
| Milroy city | 126 | 100 | 5 | 8 | - | 9 | - | - | 4 | - |
| Morgan city | 426 | 368 | 1 | 2 | 8 | 23 | - | - | 24 | - |
| Morgan township | 112 | 105 | 3 | - | - | - | - | - | 4 | - |
| New Avon township | 103 | 100 | - | - | - | - | - | - | 3 | - |
| North Hero township | 80 | 78 | - | - | - | - | - | - | 2 | - |
| Paxton township | 212 | 196 | 2 | 8 | - | 2 | - | - | 4 | - |
| Redwood Falls city (part) | 2 375 | 1 601 | 46 | 200 | 90 | 101 | 124 | 57 | 156 | - |
| Redwood Falls township | 94 | 90 | - | 2 | - | - | - | - | 2 | - |
| Revere city | 42 | 40 | - | 2 | - | - | - | - | - | - |
| Sanborn city | 200 | 185 | - | 1 | 2 | 8 | - | - | 4 | - |
| Seaforth city | 43 | 43 | - | - | - | - | - | - | - | - |
| Sheridan township | 87 | 85 | - | - | - | - | - | - | 2 | - |
| Sherman township | 110 | 91 | 2 | 2 | - | - | - | - | 15 | - |
| Springdale township | 97 | 95 | - | - | - | - | - | - | 2 | - |
| Sundown township | 89 | 88 | 1 | - | - | - | - | - | - | - |
| Swedes Forest township | 56 | 45 | - | - | - | - | - | - | 11 | - |
| Three Lakes township | 76 | 76 | - | - | - | - | - | - | 6 | - |
| Underwood township | 77 | 69 | - | - | - | - | - | - | 8 | - |
| Vail township | 91 | 86 | - | - | - | - | - | - | 5 | - |
| Vesta city | 137 | 122 | 2 | 9 | - | - | - | - | 4 | - |
| Vesta township | 76 | 71 | - | - | - | - | - | - | 5 | - |
| Wabasso city | 299 | 249 | 4 | 4 | 10 | 2 | 24 | 2 | 4 | - |
| Walnut Grove city | 331 | 282 | - | 2 | 3 | 11 | 24 | - | 9 | - |
| Wanda city | 51 | 47 | - | 4 | - | - | - | - | - | - |
| Waterbury township | 86 | 86 | - | - | - | - | - | - | - | - |
| Westline township | 85 | 82 | - | - | - | - | - | - | 3 | - |
| Willow Lake township | 87 | 87 | - | - | - | - | - | - | - | - |
| Renville County | | | | | | | | | | |
| Bandon township | 7 413 | 6 280 | 82 | 164 | 167 | 183 | 112 | 1 | 424 | - |
| Beaver Falls township | 82 | 74 | - | - | - | - | - | - | 8 | - |
| Bird Island township | 133 | 81 | 3 | - | - | - | - | - | 49 | - |
| Birch Cooley township | 98 | 93 | - | - | - | - | - | - | 5 | - |
| Bird Island city | 533 | 464 | 8 | 16 | 27 | - | - | - | 18 | - |
| Bird Island township | 93 | 88 | - | - | - | - | - | - | 5 | - |
| Boon Lake township | 176 | 146 | 2 | - | - | 2 | - | - | 26 | - |
| Brookfield township | 80 | 76 | - | - | - | - | - | - | 4 | - |
| Buffalo Lake city | 306 | 265 | 2 | 8 | 3 | 5 | - | - | 23 | - |
| Cairo township | 97 | 96 | - | - | - | - | - | 1 | - | - |
| Camp township | 90 | 84 | - | - | - | - | - | - | 6 | - |
| Crooks township | 79 | 79 | - | - | - | - | - | - | - | - |
| Danube city | 224 | 200 | - | 8 | 16 | - | - | - | - | - |
| Emmet township | 110 | 102 | - | - | 2 | - | - | - | 6 | - |
| Ericson township | 94 | 90 | - | - | - | - | - | - | 4 | - |
| Fairfax city | 592 | 488 | 4 | 20 | 12 | 23 | 31 | - | 14 | - |
| Flora township | 94 | 87 | - | - | - | - | - | - | 7 | - |
| Franklin city | 221 | 185 | - | - | 5 | 16 | - | - | 15 | - |
| Hawk Creek township | 92 | 90 | - | - | - | - | - | - | 2 | - |
| Hector city | 533 | 455 | 9 | 12 | 20 | - | - | - | 37 | - |
| Hector township | 118 | 108 | - | - | - | - | - | - | 10 | - |
| Henryville township | 96 | 92 | 2 | - | - | - | - | - | 2 | - |
| Kingman township | 89 | 80 | - | - | - | - | - | - | 9 | - |
| Martinsburg township | 88 | 76 | 2 | - | - | - | - | - | 10 | - |
| Melville township | 105 | 95 | - | - | - | - | - | - | 10 | - |
| Morton city | 219 | 186 | 5 | 3 | 16 | - | - | - | 9 | - |
| Norfolk township | 83 | 81 | - | - | - | - | - | - | 2 | - |
| Olivia city | 1 176 | 826 | 31 | 42 | 25 | 93 | 81 | - | 78 | - |
| Osceola township | 89 | 74 | - | - | - | - | - | - | 15 | - |
| Palmyra township | 96 | 93 | - | - | - | - | - | - | 3 | - |
| Preston Lake township | 137 | 125 | - | - | - | - | - | - | 12 | - |
| Redwood Falls city (part) | - | - | - | - | - | - | - | - | - | - |
| Renville city | 543 | 463 | - | 21 | 34 | 11 | - | - | 14 | - |
| Sacred Heart city | 294 | 235 | 4 | 20 | - | 33 | - | - | 2 | - |
| Sacred Heart township | 119 | 116 | 3 | - | - | - | - | - | - | - |
| Troy township | 116 | 97 | 7 | 10 | - | - | - | - | 2 | - |
| Wang township | 133 | 109 | - | 2 | 7 | - | - | - | 15 | - |
| Wellington township | 92 | 90 | - | - | - | - | - | - | 2 | - |
| Winfield township | 93 | 91 | - | 2 | - | - | - | - | - | - |
| Rice County | | | | | | | | | | |
| Bridgewater township | 20 061 | 14 376 | 674 | 1 148 | 484 | 814 | 740 | 430 | 1 370 | 25 |
| Cannon City township | 639 | 606 | 4 | 4 | - | - | 2 | - | 23 | - |
| Dennison city (part) | 435 | 401 | 2 | 4 | - | - | - | - | 28 | - |
| Dundas city | - | - | - | - | - | - | - | - | - | - |
| Erin township | 233 | 187 | 37 | 7 | - | - | - | - | 2 | - |
| Erin township | 328 | 292 | - | - | 2 | - | - | - | 31 | 3 |
| Fanbault city | 7 667 | 4 921 | 216 | 751 | 203 | 231 | 408 | 279 | 658 | - |
| Forest township | 481 | 464 | - | - | - | - | 2 | - | 15 | - |
| Lonsdale city | 578 | 494 | 12 | 16 | 17 | 31 | - | - | 6 | 2 |
| Morristown city | 374 | 252 | 2 | 19 | 25 | - | - | - | 76 | - |
| Morristown township | 262 | 246 | - | - | - | - | - | - | 16 | - |
| Nerstrand city | 78 | 78 | - | - | - | - | - | - | - | - |
| Northfield city (part) | 4 892 | 2 707 | 386 | 321 | 234 | 550 | 328 | 151 | 207 | 8 |
| Northfield township | 268 | 258 | - | 4 | - | - | - | - | 6 | - |
| Richland township | 169 | 167 | - | - | - | - | - | - | 2 | - |
| Shieldsville township | 552 | 443 | 4 | 6 | - | - | - | - | 95 | 4 |
| Walcott township | 342 | 313 | - | - | - | - | - | - | 29 | - |
| Warsaw township | 577 | 527 | 4 | 2 | - | - | - | - | 42 | 2 |
| Webster township | 614 | 590 | 2 | 4 | - | - | - | - | 18 | - |
| Wells township | 960 | 847 | 3 | 10 | 3 | - | - | - | 91 | 6 |
| Wheatland township | 437 | 414 | 2 | - | - | 2 | - | - | 19 | - |
| Wheeling township | 175 | 169 | - | - | - | - | - | - | 6 | - |
| Rock County | | | | | | | | | | |
| Battle Plain township | 4 137 | 3 350 | 74 | 211 | 149 | 95 | 51 | 114 | 91 | 2 |
| Beaver Creek city | 86 | 80 | - | 2 | - | - | - | - | 4 | - |
| Beaver Creek city | 114 | 96 | - | 5 | 9 | - | - | - | 4 | - |

Table 17. **Units in Structure: 2000**—Con.

[Data based on a sample (except Tables 65-68). For information on confidentiality protection, coverage, sampling error, and nonsampling error, see Appendix G. For location of definitions, see "How to Use This Census Report"]

| State County County Subdivision Place | Total housing units | Units in structure | | | | | | | | |
|--|---------------------------|---------------------|---------------------|-----------------|-----------------|-------------------|-------------------|------------------------|----------------|------------------------|
| | | 1 unit, detached | 1 unit, attached | 2 to 4 units | 5 to 9 units | 10 to 19 units | 20 to 49 units | 50 or more units | Mobile home | Boat, RV, van, etc. |
| Rock County—Con. | | | | | | | | | | |
| Beaver Creek township | 141 | 137 | - | - | - | - | - | - | 4 | - |
| Clinton township | 114 | 105 | - | - | - | - | - | 9 | - | - |
| Denver township | 74 | 74 | - | - | - | - | - | - | - | - |
| Hardwick city | 103 | 94 | - | 2 | 7 | - | - | - | - | - |
| Hills city | 243 | 207 | 5 | 10 | 10 | - | - | 11 | - | - |
| Jasper city (part) | 31 | 21 | - | - | 8 | - | - | 2 | - | - |
| Kanaranzi township | 109 | 106 | - | - | - | - | - | 3 | - | - |
| Kenneth city | 30 | 30 | - | - | - | - | - | - | - | - |
| Luverne city | 2 152 | 1 499 | 67 | 184 | 113 | 95 | 51 | 114 | 29 | - |
| Luverne township | 174 | 169 | - | - | - | - | - | 3 | 2 | - |
| Magnolia city | 86 | 75 | - | 8 | - | - | - | 3 | - | - |
| Magnolia township | 91 | 88 | - | - | - | - | - | 3 | - | - |
| Martin township | 157 | 151 | 2 | - | - | - | - | 4 | - | - |
| Mound township | 99 | 93 | - | - | - | - | - | 6 | - | - |
| Rose Dell township | 87 | 83 | - | - | 2 | - | - | 2 | - | - |
| Springwater township | 106 | 104 | - | - | - | - | - | 2 | - | - |
| Steen city | 71 | 69 | - | - | - | - | - | 2 | - | - |
| Vienna township | 69 | 69 | - | - | - | - | - | - | - | - |
| Roseau County | | | | | | | | | | |
| Badger city | 7 101 | 4 655 | 59 | 142 | 113 | 247 | 159 | 40 | 1 661 | 25 |
| Barnett township | 221 | 129 | - | 6 | 15 | 24 | - | - | 47 | - |
| Barto township | 64 | 45 | - | - | - | - | - | - | 18 | 1 |
| Beaver township | 49 | 44 | - | - | - | - | - | - | 5 | - |
| Cedarbend township | 69 | 60 | 1 | - | - | - | - | - | 8 | - |
| Deer township | 86 | 36 | 1 | 2 | - | - | - | - | 47 | - |
| Dewey township | 45 | 37 | - | - | - | - | - | - | 8 | - |
| Dieter township | 51 | 46 | - | - | - | - | - | - | 5 | - |
| Enstrom township | 71 | 61 | - | - | - | - | - | - | 10 | - |
| Falun township | 240 | 109 | - | 9 | - | - | - | - | 122 | - |
| Golden Valley township | 127 | 108 | - | - | - | - | - | - | 19 | - |
| Greenbush city | 100 | 56 | 1 | - | - | - | - | - | 43 | - |
| Grimstad township | 345 | 251 | 2 | 14 | 16 | 20 | 8 | - | 34 | - |
| Hereim township | 98 | 68 | - | - | - | - | - | - | 30 | - |
| Huss township | 105 | 87 | - | 2 | - | - | - | - | 16 | - |
| Jadis township | 68 | 62 | - | - | - | - | - | - | 6 | - |
| Lake township | 225 | 191 | 6 | - | - | - | - | - | 28 | - |
| Laona township | 996 | 471 | 19 | 12 | 4 | - | - | - | 486 | 4 |
| Lind township | 219 | 144 | - | - | - | - | - | - | 75 | - |
| Malung township | 30 | 27 | - | - | - | - | - | - | 3 | - |
| Mickinock township | 175 | 147 | - | - | - | - | - | - | 28 | - |
| Moose township | 116 | 86 | - | 1 | - | - | - | - | 29 | - |
| Moranville township | 53 | 39 | - | - | - | - | - | - | 14 | - |
| Nereson township | 330 | 227 | - | 3 | - | - | - | - | 100 | - |
| North Roseau UT | 32 | 27 | - | - | - | - | - | - | 5 | - |
| Northwest Roseau UT | 62 | 55 | - | - | - | - | - | - | 7 | - |
| Palmville township | 20 | 8 | - | - | - | - | - | - | 2 | 10 |
| Pohlitz township | 28 | 25 | - | - | - | - | - | - | 3 | - |
| Polonia township | 32 | 22 | - | - | - | - | - | - | 5 | 5 |
| Poplar Grove township | 14 | 14 | - | - | - | - | - | - | - | - |
| Reine township | 51 | 39 | - | - | - | - | - | - | 12 | - |
| Roosevelt city (part) | 68 | 54 | 4 | - | - | - | - | - | 10 | - |
| Roseau city | 65 | 39 | - | - | - | - | - | - | 26 | - |
| Ross township | 1 230 | 782 | 10 | 65 | 25 | 93 | 73 | 40 | 142 | - |
| Skagen township | 165 | 135 | - | - | - | - | - | - | 30 | - |
| Soler township | 98 | 76 | - | - | - | - | - | - | 22 | - |
| Southeast Roseau UT | 51 | 34 | 2 | - | - | - | - | - | 13 | 2 |
| Spruce township | 107 | 89 | - | - | - | - | - | - | 18 | - |
| Stafford township | 225 | 168 | - | 2 | - | - | - | - | 52 | 3 |
| Stokes township | 111 | 88 | - | - | - | - | - | - | 23 | - |
| Strathcona city | 93 | 62 | - | - | - | - | - | - | 31 | - |
| Warroad city | 17 | 10 | - | - | - | - | - | - | 7 | - |
| Warroad city | 749 | 397 | 13 | 26 | 53 | 110 | 78 | - | 72 | - |
| St. Louis County | | | | | | | | | | |
| Alango township | 95 800 | 70 280 | 1 367 | 7 656 | 2 321 | 1 842 | 3 170 | 3 868 | 5 090 | 206 |
| Alborn township | 143 | 118 | - | - | - | - | - | - | 25 | - |
| Alden township | 257 | 201 | - | - | 6 | - | - | - | 41 | 9 |
| Angleworm Lake UT | 96 | 85 | - | - | - | - | - | - | 11 | - |
| Angora township | - | - | - | - | - | - | - | - | - | - |
| Arrowhead township | 148 | 126 | - | 5 | - | - | - | - | 15 | 2 |
| Ault township | 100 | 83 | - | - | - | - | - | - | 12 | 5 |
| Babbitt city | 117 | 93 | 2 | - | - | - | - | - | 22 | - |
| Balkan township | 801 | 734 | 6 | 6 | 5 | 21 | - | - | 29 | - |
| Bassett township | 362 | 354 | - | - | - | - | - | - | 5 | 3 |
| Bear Head Lake UT | 89 | 78 | 2 | - | - | - | - | - | 9 | - |
| Beatty township | 8 | 8 | - | - | - | - | - | - | - | - |
| Birch Lake UT | 684 | 657 | 6 | 2 | - | - | - | - | 17 | 2 |
| Biwabik city | 452 | 378 | 5 | - | - | - | - | - | 69 | - |
| Biwabik township | 491 | 399 | 11 | 26 | 17 | 12 | 2 | - | 24 | - |
| Breitung township | 501 | 428 | 5 | 2 | - | 2 | - | - | 62 | 2 |
| Brevator township | 539 | 494 | 6 | 2 | - | 9 | - | - | 28 | - |
| Brookston city | 418 | 347 | 3 | 4 | 6 | 4 | 3 | - | 47 | 4 |
| Buhl city | 29 | 29 | - | - | - | - | - | - | - | - |
| Camp 5 township | 435 | 368 | 16 | 4 | - | 2 | 21 | - | 24 | - |
| Camp A Lake UT | 113 | 97 | - | - | - | - | - | - | 4 | 12 |
| Canosia township | 7 | 4 | - | - | - | - | - | - | 3 | - |
| Cedar Valley township | 813 | 695 | 2 | 20 | 9 | - | - | - | 87 | - |
| Cherry township | 111 | 87 | 2 | - | - | - | - | - | 22 | - |
| Chisholm city | 363 | 306 | - | 2 | - | - | - | - | 55 | - |
| Clinton township | 2 375 | 1 856 | 16 | 211 | 140 | 18 | 106 | - | 26 | 2 |
| Colvin township | 415 | 306 | - | 2 | 2 | - | - | - | 105 | - |
| Cook city | 307 | 271 | - | 2 | - | - | - | - | 34 | - |
| Cotton township | 297 | 181 | 2 | 14 | 8 | 8 | 42 | - | 38 | 4 |
| Crab Lake UT | 364 | 323 | 4 | 1 | - | - | - | - | 32 | 4 |
| Culver township | 6 | 6 | - | - | - | - | - | - | - | - |
| Dark River UT | 117 | 102 | - | - | - | - | - | - | 15 | - |
| Duluth city | 33 | 26 | - | - | - | - | - | - | 7 | - |
| Duluth township | 37 000 | 23 033 | 868 | 5 049 | 1 473 | 1 068 | 1 860 | 2 704 | 934 | 11 |
| Duluth township | 718 | 647 | - | 7 | 10 | - | - | - | 52 | 2 |

Table 17. Units in Structure: 2000—Con.

[Data based on a sample (except Tables 65-68). For information on confidentiality protection, coverage, sampling error, and nonsampling error, see Appendix G. For location of definitions, see "How to Use This Census Report"]

| State County County Subdivision Place | Total housing units | Units in structure | | | | | | | | | |
|--|---------------------------|---------------------|---------------------|-----------------|-----------------|-------------------|-------------------|------------------------|----------------|------------------------|---|
| | | 1 unit, detached | 1 unit, attached | 2 to 4 units | 5 to 9 units | 10 to 19 units | 20 to 49 units | 50 or more units | Mobile home | Boat, RV, van, etc. | |
| St. Louis County—Con. | | | | | | | | | | | |
| Eagles Nest township | 355 | 330 | - | 3 | - | - | - | - | - | 17 | 5 |
| Ellsburg township | 326 | 275 | - | - | - | - | - | - | - | 48 | 3 |
| Elmer township | 67 | 45 | 3 | - | - | - | 3 | - | - | 16 | - |
| Ely city | 1 912 | 1 485 | 33 | 130 | 14 | 2 | 149 | - | - | 99 | - |
| Embarrass township | 343 | 289 | - | - | - | - | - | - | - | 47 | 7 |
| Eveleth city | 1 965 | 1 339 | 33 | 302 | 20 | 37 | 194 | 33 | - | 7 | - |
| Fairbanks township | 128 | 100 | - | - | - | - | - | - | - | 26 | 2 |
| Fayal township | 951 | 897 | 9 | - | - | - | - | - | - | 42 | 3 |
| Field township | 230 | 194 | 2 | - | - | - | - | - | - | 34 | - |
| Fine Lakes township | 206 | 171 | - | - | - | - | - | - | - | 35 | - |
| Floodwood city | 281 | 171 | 9 | - | 6 | - | 32 | - | - | 63 | - |
| Floodwood township | 146 | 115 | 5 | 4 | - | - | - | - | - | 22 | - |
| Fredenber township | 598 | 549 | 2 | 6 | - | - | - | - | - | 38 | 3 |
| French township | 285 | 266 | - | - | - | - | - | - | - | 19 | - |
| Gheen UT | 26 | 20 | - | - | - | - | - | - | - | 6 | - |
| Gilbert city | 900 | 722 | 12 | 79 | 12 | 4 | 47 | 4 | 20 | - | - |
| Gnesen township | 675 | 617 | 4 | 1 | - | - | - | 2 | 51 | - | - |
| Grand Lake township | 1 076 | 959 | 12 | 4 | - | - | - | - | 93 | 8 | - |
| Great Scott township | 270 | 223 | - | - | - | - | - | - | 45 | 2 | - |
| Kinney city | 83 | 60 | - | - | - | - | - | - | 23 | - | - |
| Greenwood township | 1 615 | 1 514 | 10 | 2 | - | - | 3 | - | 68 | 18 | - |
| Halden township | 74 | 53 | 2 | - | - | - | - | - | 17 | 2 | - |
| Hay Lake UT | 47 | 41 | - | - | - | - | - | - | 6 | - | - |
| Heikkala Lake UT | 247 | 190 | 3 | - | - | - | - | - | 49 | 5 | - |
| Hermantown city | 2 812 | 2 145 | 61 | 65 | 121 | 79 | 49 | 29 | 263 | - | - |
| Hibbing city | 8 037 | 5 812 | 47 | 693 | 163 | 241 | 225 | 482 | 374 | - | - |
| Hoyt Lakes city | 995 | 897 | - | 5 | - | 29 | 4 | - | 60 | - | - |
| Hush Lake UT | 3 | 3 | - | - | - | - | - | - | - | - | - |
| Industrial township | 262 | 199 | - | - | - | - | - | 2 | 61 | - | - |
| Iron Junction city | 47 | 47 | - | - | - | - | - | - | - | - | - |
| Janette Lake UT | 135 | 113 | 7 | - | - | - | - | - | 15 | - | - |
| Kabetogama UT | 188 | 172 | - | - | - | - | - | - | 16 | - | - |
| Kelsey township | 83 | 66 | - | - | - | - | - | - | 11 | 6 | - |
| Kugler township | 93 | 83 | - | - | - | - | - | - | 10 | - | - |
| Lakewood township | 742 | 680 | 3 | 6 | - | 1 | - | - | 52 | - | - |
| Lavell township | 162 | 124 | 2 | - | - | - | - | - | 36 | - | - |
| Leander Lake UT | 171 | 143 | 2 | - | - | - | - | - | 26 | - | - |
| Leiding township | 399 | 339 | 3 | 4 | - | 2 | - | - | 39 | 12 | - |
| Leonidas city | 24 | 19 | - | 5 | - | - | - | - | - | - | - |
| Linden Grove township | 77 | 73 | - | - | - | - | - | - | 4 | - | - |
| Linwood Lake UT | 335 | 322 | - | - | - | - | - | - | 13 | - | - |
| McCormack UT | 126 | 110 | - | - | - | - | - | - | 16 | - | - |
| McDavitt township | 231 | 185 | - | - | - | - | - | - | 44 | 2 | - |
| McKinley city | 42 | 32 | - | - | - | - | - | - | 10 | - | - |
| Marion Lake UT | 30 | 26 | - | - | - | - | - | - | 4 | - | - |
| Meadowlands city | 57 | 37 | - | 2 | - | 10 | - | - | 8 | - | - |
| Meadowlands township | 179 | 138 | - | - | - | - | - | - | 41 | - | - |
| Midway township | 514 | 487 | 2 | - | - | - | - | - | 25 | - | - |
| Morcom township | 65 | 44 | - | 2 | - | - | - | - | 17 | 2 | - |
| Morse township | 1 119 | 1 048 | 2 | 12 | - | - | - | - | 51 | 6 | - |
| Mountain Iron city | 1 412 | 992 | 33 | 11 | 64 | 107 | 152 | 29 | 24 | - | - |
| Mud Hen Lake UT | 216 | 182 | - | - | - | - | - | - | 34 | - | - |
| Ness township | 53 | 44 | - | - | - | - | - | - | 9 | - | - |
| Nett Lake UT | 108 | 81 | 5 | 3 | 5 | - | - | 2 | 12 | - | - |
| New Independence township | 138 | 115 | - | 2 | - | - | - | - | 21 | - | - |
| Normanna township | 232 | 200 | - | 3 | - | - | - | - | 27 | 2 | - |
| Northeast St. Louis UT | 400 | 373 | - | - | - | - | - | - | 19 | 8 | - |
| Northland township | 151 | 140 | - | - | - | - | - | - | 11 | - | - |
| North Star township | 141 | 137 | - | - | - | - | - | - | 4 | - | - |
| Northwest St. Louis UT | 811 | 701 | 10 | - | - | - | - | - | 78 | 22 | - |
| Orr city | 134 | 86 | - | 3 | 5 | 7 | 19 | - | 12 | 2 | - |
| Owens township | 130 | 114 | - | - | - | - | - | - | 16 | - | - |
| Pequaywan township | 190 | 188 | - | - | - | - | - | - | 2 | - | - |
| Pfeiffer Lake UT | 15 | 11 | - | - | - | - | - | - | 4 | - | - |
| Picket Lake UT | - | - | - | - | - | - | - | - | - | - | - |
| Pike township | 217 | 188 | - | 6 | - | - | - | - | 20 | 3 | - |
| Portage township | 215 | 193 | - | - | - | - | - | - | 22 | - | - |
| Potshot Lake UT | 41 | 34 | - | - | - | - | - | - | 7 | - | - |
| Prairie Lake township | 52 | 41 | 2 | - | - | - | - | - | 9 | - | - |
| Proctor city | 1 236 | 1 006 | - | 55 | 16 | 8 | 94 | 57 | - | - | - |
| Rice Lake township | 1 517 | 1 311 | 3 | 13 | - | - | - | - | 190 | - | - |
| Arnold CDP | 1 122 | 967 | - | 8 | - | - | - | - | 147 | - | - |
| Sand Lake UT | 481 | 448 | 3 | 5 | - | - | - | - | 25 | - | - |
| Sandy township | 170 | 139 | 2 | - | - | - | - | - | 29 | - | - |
| Slim Lake UT | 126 | 126 | - | - | - | - | - | - | - | - | - |
| Solway township | 705 | 585 | - | 3 | - | - | - | - | 117 | - | - |
| Stoney Brook township | 130 | 112 | - | - | - | - | - | - | 18 | - | - |
| Sturgeon township | 71 | 55 | - | - | - | - | - | - | 16 | - | - |
| Sturgeon River UT | 88 | 82 | - | - | - | - | - | - | 6 | - | - |
| Sunday Lake UT | - | - | - | - | - | - | - | - | - | - | - |
| Tikander Lake UT | 358 | 314 | - | - | - | - | - | - | 44 | - | - |
| Toivola township | 77 | 71 | - | - | - | - | - | - | 6 | - | - |
| Tower city | 273 | 200 | 2 | 10 | 10 | 34 | - | 2 | 15 | - | - |
| Van Buren township | 95 | 80 | - | - | - | - | - | - | 13 | 2 | - |
| Vermilion Lake township | 224 | 177 | 2 | - | - | - | - | - | 34 | 11 | - |
| Virginia city | 4 692 | 2 847 | 70 | 793 | 202 | 115 | 154 | 483 | 28 | - | - |
| Waasa township | 139 | 100 | - | - | - | - | - | - | 39 | - | - |
| White township | 1 644 | 1 309 | 7 | 58 | 7 | 19 | 14 | 39 | 191 | - | - |
| Aurora city | 893 | 700 | 7 | 52 | 7 | 19 | 14 | 39 | 55 | - | - |
| Whiteface Reservoir UT | 352 | 331 | 2 | - | - | - | - | - | 11 | 8 | - |
| Willow Valley township | 89 | 71 | 2 | - | - | - | - | - | 16 | - | - |
| Winton city | 101 | 82 | - | 7 | - | - | - | - | 12 | - | - |
| Wuori township | 216 | 185 | - | - | - | - | - | - | 31 | - | - |
| Scott County | | | | | | | | | | | |
| Belle Plaine city | 31 609 | 24 526 | 2 861 | 1 101 | 506 | 409 | 655 | 802 | 746 | 3 | - |
| Belle Plaine township | 1 423 | 1 035 | 54 | 146 | 55 | 30 | 46 | - | 57 | - | - |
| Blakeley township | 273 | 263 | 2 | 2 | - | - | - | - | 6 | - | - |
| Blakeley township | 160 | 149 | - | 2 | - | - | - | - | 9 | - | - |

Table 17. Units in Structure: 2000—Con.

[Data based on a sample (except Tables 65-68). For information on confidentiality protection, coverage, sampling error, and nonsampling error, see Appendix G. For location of definitions, see "How to Use This Census Report"]

| State County County Subdivision Place | Total housing units | Units in structure | | | | | | | | |
|--|---------------------------|---------------------|---------------------|-----------------|-----------------|-------------------|-------------------|------------------------|----------------|------------------------|
| | | 1 unit, detached | 1 unit, attached | 2 to 4 units | 5 to 9 units | 10 to 19 units | 20 to 49 units | 50 or more units | Mobile home | Boat, RV, van, etc. |
| Scott County—Con. | | | | | | | | | | |
| Cedar Lake township | 738 | 736 | - | 2 | - | - | - | - | - | - |
| Credit River township | 1 271 | 1 221 | 18 | 24 | - | - | - | - | - | 8 |
| Elko city | 172 | 166 | - | 6 | - | - | - | - | - | - |
| Helena township | 483 | 470 | 4 | 4 | - | - | - | - | - | 2 |
| Jackson township | 515 | 230 | - | 3 | 2 | - | - | - | 280 | - |
| Jordan city | 1 427 | 936 | 32 | 100 | 38 | - | 17 | 26 | 278 | - |
| Louisville township | 388 | 347 | 3 | 6 | - | - | - | - | 32 | - |
| New Market city | 121 | 121 | - | - | - | - | - | - | - | - |
| New Market township | 980 | 965 | 10 | - | - | - | - | - | 5 | - |
| New Prague city (part) | 1 175 | 824 | 57 | 57 | 58 | 78 | 95 | 6 | - | - |
| Prior Lake city | 5 794 | 4 592 | 549 | 202 | 46 | 107 | 198 | 93 | 7 | - |
| St. Lawrence township | 159 | 151 | - | 6 | - | - | - | - | 2 | - |
| Sand Creek township | 499 | 482 | - | 8 | 4 | - | - | - | 2 | 3 |
| Savage city | 7 009 | 5 905 | 577 | 168 | 52 | 107 | 164 | 21 | 15 | - |
| Shakopee city | 7 790 | 4 716 | 1 547 | 358 | 251 | 87 | 132 | 656 | 43 | - |
| Spring Lake township | 1 232 | 1 217 | 8 | 7 | - | - | - | - | - | - |
| Sherburne County | 22 827 | 18 619 | 753 | 290 | 318 | 746 | 1 031 | 507 | 540 | 23 |
| Baldwin township | 1 638 | 1 533 | 7 | - | - | - | - | - | 85 | 13 |
| Becker city | 1 037 | 614 | 100 | 12 | 11 | 91 | 142 | 6 | 61 | - |
| Becker township | 1 225 | 1 131 | 7 | 6 | - | - | 7 | - | 70 | 4 |
| Big Lake city | 2 194 | 1 766 | 67 | 45 | 50 | 56 | 84 | 7 | 119 | - |
| Big Lake township | 2 167 | 2 124 | 8 | 13 | - | - | - | - | 22 | - |
| Blue Hill township | 264 | 251 | - | - | - | - | - | - | 11 | 2 |
| Clear Lake city | 105 | 72 | - | 5 | 2 | 23 | - | - | 3 | - |
| Clear Lake township | 771 | 743 | 10 | 8 | - | 4 | - | - | 6 | - |
| Elk River city | 5 782 | 4 216 | 432 | 97 | 80 | 298 | 376 | 252 | 31 | - |
| Haven township | 680 | 669 | - | 4 | - | - | - | - | 7 | - |
| Livonia township | 1 254 | 1 242 | - | 8 | - | - | - | - | 4 | - |
| Orock township | 949 | 938 | 3 | 5 | - | - | - | - | 3 | - |
| Palmer township | 1 099 | 1 072 | 5 | 5 | - | - | - | - | 13 | 4 |
| Princeton city (part) | - | - | - | - | - | - | - | - | - | - |
| St. Cloud city (part) | 2 152 | 950 | 87 | 72 | 157 | 259 | 374 | 242 | 11 | - |
| Santiago township | 489 | 484 | - | - | - | - | - | - | 5 | - |
| Zimmerman city | 1 021 | 814 | 27 | 10 | 18 | 15 | 48 | - | 89 | - |
| Sibley County | 6 024 | 5 017 | 60 | 276 | 134 | 92 | 175 | 7 | 261 | 2 |
| Alfsborg township | 131 | 129 | - | - | - | - | - | - | 2 | - |
| Arlington city | 864 | 587 | 20 | 93 | 49 | 11 | 62 | 2 | 40 | - |
| Arlington township | 194 | 188 | - | - | - | - | - | - | 6 | - |
| Bismarck township | 106 | 100 | 2 | 2 | - | - | - | - | 2 | - |
| Cornish township | 108 | 106 | - | - | - | - | - | - | 2 | - |
| Dryden township | 112 | 109 | - | - | - | - | - | - | 3 | - |
| Faxon township | 200 | 195 | - | 3 | - | - | - | - | 2 | - |
| Gaylord city | 928 | 671 | 4 | 55 | 43 | 39 | 69 | 5 | 42 | - |
| Gibbon city | 379 | 312 | 10 | 15 | 13 | 13 | - | - | 14 | 2 |
| Grafton township | 102 | 100 | - | 2 | - | - | - | - | - | - |
| Green Isle city | 143 | 126 | - | 13 | - | - | - | - | 4 | - |
| Green Isle township | 210 | 193 | - | 2 | - | - | - | - | 15 | - |
| Henderson city | 367 | 260 | 2 | 35 | - | 12 | 20 | - | 38 | - |
| Henderson township | 236 | 204 | 7 | 9 | - | - | - | - | 16 | - |
| Jessenland township | 171 | 169 | 2 | - | - | - | - | - | - | - |
| Kelso township | 129 | 123 | - | - | - | - | - | - | 6 | - |
| Le Sueur city (part) | 2 | 2 | - | - | - | - | - | - | - | - |
| Moltke township | 126 | 117 | 4 | - | - | - | - | - | 5 | - |
| New Auburn city | 172 | 130 | 2 | 4 | 12 | - | - | - | 24 | - |
| New Auburn township | 176 | 170 | - | - | - | - | - | - | 6 | - |
| Severance township | 121 | 110 | - | - | - | - | - | - | 11 | - |
| Sibley township | 129 | 123 | 3 | - | - | - | - | - | 3 | - |
| Transit township | 120 | 116 | - | - | - | - | - | - | 4 | - |
| Washington Lake township | 162 | 156 | - | - | - | 1 | - | - | 5 | - |
| Winthrop city | 636 | 521 | 4 | 43 | 17 | 16 | 24 | - | 11 | - |
| Stearns County | 50 291 | 36 113 | 1 085 | 1 924 | 1 333 | 2 590 | 3 815 | 1 444 | 1 960 | 27 |
| Albany city | 729 | 475 | 34 | 71 | 37 | 37 | 43 | 2 | 30 | - |
| Albany township | 292 | 272 | 1 | - | - | - | - | - | 19 | - |
| Ashley township | 76 | 70 | 2 | - | - | - | - | - | 4 | - |
| Avon city | 500 | 409 | 2 | 41 | - | 18 | 23 | - | 7 | - |
| Avon township | 759 | 663 | 7 | 9 | - | - | - | - | 75 | 5 |
| Belgrade city | 343 | 242 | - | 25 | 42 | 10 | - | - | 24 | - |
| Brockway township | 901 | 810 | - | 10 | 10 | 28 | - | - | 43 | - |
| Brooten city (part) | 340 | 249 | 52 | 5 | 15 | 15 | - | - | 4 | - |
| Clearwater city (part) | - | - | - | - | - | - | - | - | - | - |
| Cold Spring city | 1 129 | 757 | 49 | 64 | 90 | 73 | 54 | 36 | 6 | - |
| Collegetown township | 714 | 688 | - | 17 | - | - | - | - | 7 | 2 |
| Crow Lake township | 135 | 114 | 4 | - | - | - | - | - | 17 | - |
| Crow River township | 118 | 106 | - | - | - | - | - | - | 12 | - |
| Eden Lake township | 779 | 685 | 2 | 6 | - | - | - | - | 86 | - |
| Eden Valley city (part) | 164 | 90 | - | 2 | 9 | 31 | - | - | 32 | - |
| Elrosa city | 60 | 60 | - | - | - | - | - | - | - | - |
| Fair Haven township | 596 | 474 | 4 | 4 | - | - | - | - | 108 | 6 |
| Farming township | 285 | 260 | - | 2 | 2 | - | - | - | 21 | - |
| Freeport city | 225 | 205 | - | 4 | - | 16 | - | - | - | - |
| Getty township | 128 | 117 | - | - | 3 | - | - | - | 8 | - |
| Greenwald city | 90 | 88 | - | 2 | - | - | - | - | - | - |
| Grove township | 153 | 144 | - | 4 | - | - | - | - | 5 | - |
| Holding township | 359 | 332 | - | 2 | - | - | - | - | 25 | - |
| Holdingford city | 311 | 235 | 4 | 10 | 8 | 33 | - | - | 21 | - |
| Kimball city | 270 | 171 | 5 | 10 | 6 | 25 | 37 | - | 16 | - |
| Krain township | 310 | 281 | - | 4 | - | - | - | - | 25 | - |
| Lake George township | 125 | 106 | 5 | - | - | - | - | - | 14 | - |
| Lake Henry city | 42 | 34 | - | - | - | - | - | - | 8 | - |
| Lake Henry township | 101 | 90 | - | - | - | - | - | - | 11 | - |
| Le Sauk township | 654 | 606 | 10 | 17 | - | - | - | - | 21 | - |
| Luxemburg township | 215 | 207 | 2 | 4 | - | - | - | - | 2 | - |
| Lynden township | 687 | 614 | - | 5 | - | - | - | - | 68 | - |
| Maine Prairie township | 687 | 636 | 4 | 5 | - | - | - | - | 42 | - |
| Meire Grove city | 81 | 48 | - | 3 | - | 26 | - | - | 4 | - |

Table 17. Units in Structure: 2000—Con.

[Data based on a sample (except Tables 65-68). For information on confidentiality protection, coverage, sampling error, and nonsampling error, see Appendix G. For location of definitions, see "How to Use This Census Report"]

| State County County Subdivision Place | Total housing units | Units in structure | | | | | | | | |
|--|---------------------------|---------------------|---------------------|-----------------|-----------------|-------------------|-------------------|------------------------|----------------|------------------------|
| | | 1 unit, detached | 1 unit, attached | 2 to 4 units | 5 to 9 units | 10 to 19 units | 20 to 49 units | 50 or more units | Mobile home | Boat, RV, van, etc. |
| Stearns County—Con. | | | | | | | | | | |
| Melrose city | 1 203 | 885 | 21 | 49 | 29 | 16 | 88 | 4 | 111 | - |
| Melrose township | 278 | 256 | - | 2 | - | - | - | - | 20 | - |
| Millwood township | 378 | 349 | 2 | 2 | - | - | - | - | 25 | - |
| Munson township | 778 | 725 | 5 | 5 | - | - | - | - | 38 | 5 |
| New Munich city | 73 | 66 | - | 5 | - | - | - | - | 2 | - |
| North Fork township | 91 | 85 | - | - | - | - | - | - | 6 | - |
| Oak township | 220 | 201 | 4 | - | - | - | - | - | 15 | - |
| Paynesville city | 981 | 686 | 45 | 52 | 44 | 76 | 48 | - | 30 | - |
| Paynesville township | 755 | 726 | 3 | 2 | - | - | - | - | 24 | - |
| Pleasant Lake city | 180 | 168 | - | 8 | 4 | - | - | - | 7 | - |
| Raymond township | 77 | 70 | - | - | - | - | - | - | - | - |
| Richmond city | 496 | 426 | 5 | 2 | 34 | 4 | 23 | 2 | - | - |
| Rockville city | 263 | 167 | - | 14 | 32 | 50 | - | - | - | - |
| Rockville township | 452 | 431 | 9 | 4 | 2 | - | - | - | 6 | - |
| Roscoe city | 39 | 33 | - | - | - | - | - | - | 6 | - |
| St. Anthony city | 35 | 30 | 3 | - | - | - | - | - | 2 | - |
| St. Augusta township | 1 017 | 992 | - | 2 | 4 | - | - | - | 19 | - |
| St. Cloud city (part) | 18 023 | 10 744 | 510 | 1 171 | 666 | 1 556 | 2 345 | 935 | 96 | - |
| St. Joseph city | 1 127 | 800 | 47 | 46 | 44 | 112 | 9 | 15 | 54 | - |
| St. Joseph township | 912 | 567 | 6 | 25 | 38 | - | - | - | 276 | - |
| St. Martin city | 96 | 96 | - | - | - | - | - | - | - | - |
| St. Martin township | 143 | 138 | - | - | - | - | - | - | 5 | - |
| St. Rosa city | 17 | 12 | 3 | - | - | - | - | - | 2 | - |
| St. Stephen city | 291 | 278 | 2 | 5 | 2 | - | - | - | 4 | - |
| St. Wendel township | 734 | 720 | 3 | 3 | - | - | - | - | 8 | - |
| Sartell city (part) | 2 642 | 2 017 | 58 | 32 | 42 | 188 | 72 | 44 | 189 | - |
| Sauk Centre city | 1 660 | 1 284 | 24 | 71 | 83 | 55 | 113 | 4 | 26 | - |
| Sauk Centre township | 440 | 364 | 19 | - | - | - | - | - | 52 | 5 |
| Spring Hill city | 26 | 26 | - | - | - | - | - | - | - | - |
| Spring Hill township | 132 | 121 | - | - | - | - | - | - | 11 | - |
| Waite Park city | 3 082 | 1 167 | 125 | 92 | 87 | 212 | 950 | 402 | 47 | - |
| Wakefield township | 1 167 | 1 033 | 2 | 6 | - | - | 10 | - | 112 | 4 |
| Zion township | 125 | 112 | 2 | - | - | 9 | - | - | 2 | - |
| Steele County | | | | | | | | | | |
| Aurora township | 13 306 | 10 190 | 336 | 892 | 269 | 474 | 483 | 80 | 582 | - |
| Berlin township | 238 | 227 | - | 2 | - | - | - | - | 9 | - |
| Blooming Prairie city (part) | 264 | 246 | - | 2 | - | 2 | - | - | 14 | - |
| Blooming Prairie township | 774 | 654 | 24 | 48 | 11 | 29 | - | - | 8 | - |
| Clinton Falls township | 180 | 171 | - | 1 | - | - | - | - | 8 | - |
| Deerfield township | 173 | 168 | 2 | 3 | - | - | - | - | - | - |
| Ellendale city | 234 | 188 | 2 | 2 | - | - | - | - | 42 | - |
| Havana township | 252 | 219 | 2 | 14 | - | 17 | - | - | - | - |
| Lemond township | 238 | 225 | - | - | 7 | - | - | - | 6 | - |
| Medford city | 193 | 177 | - | - | - | - | - | - | 16 | - |
| Medford township | 396 | 340 | - | 23 | - | 4 | 16 | - | 13 | - |
| Meriden township | 247 | 144 | 2 | 2 | - | - | - | - | 99 | - |
| Merton township | 240 | 232 | - | 4 | - | - | - | - | 4 | - |
| Owatonna city | 153 | 136 | 2 | - | - | - | - | - | 15 | - |
| Owatonna township | 8 936 | 6 341 | 300 | 777 | 251 | 422 | 467 | 80 | 298 | - |
| Somerset township | 295 | 260 | 2 | 8 | - | - | - | - | 25 | - |
| Summit township | 308 | 289 | - | 2 | - | - | - | - | 17 | - |
| Stevens County | 185 | 173 | - | 4 | - | - | - | - | 8 | - |
| Stevens County | | | | | | | | | | |
| Alberta city | 4 074 | 3 057 | 53 | 233 | 101 | 243 | 137 | 73 | 175 | 2 |
| Baker township | 59 | 50 | - | 3 | - | - | - | - | 6 | - |
| Chokio city | 65 | 46 | 2 | 3 | 2 | 10 | - | - | 2 | - |
| Damen township | 237 | 176 | 15 | 30 | 8 | - | - | - | 8 | - |
| Donnelly city | 115 | 110 | - | 2 | - | - | - | - | 3 | - |
| Donnelly township | 125 | 115 | - | 4 | - | - | - | - | 6 | - |
| Eldorado township | 54 | 51 | - | - | - | - | 3 | - | - | - |
| Everglade township | 46 | 39 | - | 2 | - | - | - | - | 5 | - |
| Framnas township | 50 | 50 | - | - | - | - | - | - | - | - |
| Hancock city | 117 | 106 | - | - | - | - | - | - | 11 | - |
| Hodges township | 323 | 272 | - | 6 | 18 | 13 | - | - | 14 | - |
| Horton township | 96 | 94 | - | - | - | - | - | - | 2 | - |
| Moore township | 74 | 74 | - | - | - | - | - | - | - | - |
| Morris city | 88 | 88 | - | - | - | - | - | - | - | - |
| Morris township | 2 034 | 1 257 | 36 | 181 | 73 | 218 | 134 | 73 | 62 | - |
| Pepperton township | 220 | 193 | - | 2 | - | 2 | - | - | 23 | - |
| Rendsville township | 58 | 52 | - | - | - | - | - | - | 6 | - |
| Scott township | 68 | 62 | - | - | - | - | - | - | 6 | - |
| Stevens township | 64 | 49 | - | - | - | - | - | - | 13 | 2 |
| Swan Lake township | 34 | 32 | - | - | - | - | - | - | 2 | - |
| Synnes township | 113 | 107 | - | - | - | - | - | - | 6 | - |
| Swift County | 34 | 34 | - | - | - | - | - | - | - | - |
| Swift County | | | | | | | | | | |
| Appleton city | 4 821 | 3 891 | 72 | 159 | 88 | 153 | 151 | 73 | 232 | 2 |
| Appleton township | 852 | 589 | 7 | 81 | 42 | 36 | 56 | 12 | 29 | - |
| Benson city | 1 07 | 98 | 3 | - | - | - | - | - | 6 | - |
| Benson township | 1 565 | 1 149 | 48 | 47 | 34 | 87 | 95 | 61 | 44 | - |
| Camp Lake township | 129 | 116 | 2 | 2 | 3 | - | - | - | 6 | - |
| Cashel township | 103 | 97 | - | 2 | - | - | - | - | 4 | - |
| Clontarf city | 63 | 57 | 2 | - | - | - | - | - | 4 | - |
| Clontarf township | 66 | 62 | - | 4 | - | - | - | - | - | - |
| Danvers city | 31 | 29 | - | 2 | - | - | - | - | - | - |
| De Graff city | 46 | 46 | - | - | - | - | - | - | - | - |
| Dublin township | 70 | 67 | - | - | - | - | - | - | 3 | - |
| Edison township | 62 | 62 | - | - | - | - | - | - | - | - |
| Fairfield township | 60 | 58 | - | - | - | - | - | - | 2 | - |
| Hayes township | 67 | 65 | - | - | - | - | - | - | 2 | - |
| Hegbert township | 90 | 83 | - | - | - | - | - | - | 7 | - |
| Holloway city | 58 | 54 | - | - | - | - | - | - | 2 | 2 |
| Kerkhoven city | 57 | 38 | - | - | 9 | - | - | - | 10 | - |
| Kerkhoven township | 341 | 264 | 2 | 20 | - | 28 | - | - | 27 | - |
| Kildare township | 125 | 103 | 4 | - | - | 2 | - | - | 16 | - |
| Marysland township | 77 | 73 | 2 | - | - | - | - | - | 2 | - |
| Moyer township | 46 | 46 | - | - | - | - | - | - | - | - |
| Swift County | 57 | 57 | - | - | - | - | - | - | - | - |

Table 17. Units in Structure: 2000—Con.

[Data based on a sample (except Tables 65-68). For information on confidentiality protection, coverage, sampling error, and nonsampling error, see Appendix G. For location of definitions, see "How to Use This Census Report"]

| State County County Subdivision Place | Total housing units | Units in structure | | | | | | | | |
|--|---------------------------|---------------------|---------------------|-----------------|-----------------|-------------------|-------------------|------------------------|----------------|------------------------|
| | | 1 unit, detached | 1 unit, attached | 2 to 4 units | 5 to 9 units | 10 to 19 units | 20 to 49 units | 50 or more units | Mobile home | Boat, RV, van, etc. |
| Swift County—Con. | | | | | | | | | | |
| Murdock city | 150 | 137 | - | 1 | - | - | - | - | 12 | - |
| Pillsbury township | 97 | 91 | - | - | - | - | - | - | 6 | - |
| Shible township | 64 | 60 | 2 | - | - | - | - | - | 2 | - |
| Six Mile Grove township | 71 | 69 | - | - | - | - | - | - | 2 | - |
| Swenoda township | 58 | 54 | - | - | - | - | - | - | 4 | - |
| Tara township | 47 | 41 | - | - | - | - | - | - | 6 | - |
| Torning township | 170 | 146 | - | - | - | - | - | - | 24 | - |
| West Bank township | 92 | 80 | - | - | - | - | - | - | 12 | - |
| Todd County | | | | | | | | | | |
| Bartlett township | 11 900 | 9 230 | 100 | 351 | 116 | 202 | 245 | 62 | 1 464 | 130 |
| Bertha city | 141 | 131 | - | - | - | - | - | - | 10 | - |
| Bertha township | 225 | 169 | 4 | 7 | - | 30 | - | - | 15 | - |
| Birchdale township | 157 | 134 | - | - | - | - | - | - | 23 | - |
| Browerville city | 573 | 484 | 5 | - | - | - | - | 2 | 78 | 4 |
| Browerville city | 341 | 264 | 2 | 17 | 11 | 22 | 15 | - | 10 | - |
| Bruce township | 271 | 210 | - | - | - | - | - | - | 59 | 2 |
| Burleene township | 154 | 131 | - | - | - | - | - | - | 23 | - |
| Burnhamville township | 559 | 413 | 3 | - | - | - | - | - | 113 | 30 |
| Burtrum city | 81 | 51 | 2 | 7 | 5 | - | - | - | 16 | - |
| Clarissa city | 290 | 220 | 3 | 13 | 13 | 21 | 10 | - | 10 | - |
| Eagle Bend city | 293 | 227 | 3 | 12 | - | 26 | - | - | 25 | - |
| Eagle Valley township | 219 | 190 | - | - | - | - | - | - | 29 | - |
| Fawn Lake township | 222 | 206 | - | 5 | - | - | - | - | 9 | 2 |
| Germania township | 153 | 126 | 2 | - | - | - | - | - | 25 | - |
| Gordon township | 351 | 270 | 4 | - | - | - | - | - | 69 | 8 |
| Grey Eagle city | 164 | 122 | - | 1 | - | 2 | 19 | - | 20 | - |
| Grey Eagle township | 576 | 496 | 2 | 3 | - | - | - | - | 69 | 6 |
| Hartford township | 233 | 220 | - | - | - | - | - | - | 13 | - |
| Hewitt city | 129 | 98 | - | - | - | - | - | - | 31 | - |
| Iona township | 152 | 125 | - | - | - | - | - | - | 27 | - |
| Kandota township | 327 | 276 | 2 | 2 | - | - | - | - | 44 | 3 |
| Leslie township | 624 | 411 | 11 | 4 | - | - | - | - | 150 | 48 |
| Little Elk township | 157 | 136 | - | - | - | - | - | 3 | 18 | - |
| Little Sauk township | 328 | 266 | - | 3 | - | - | - | - | 52 | 7 |
| Long Prairie city | 1 333 | 875 | 29 | 165 | 28 | 51 | 125 | 2 | 58 | - |
| Long Prairie township | 311 | 281 | - | 7 | - | - | - | - | 23 | - |
| Moran township | 233 | 163 | - | - | - | - | - | - | 67 | 3 |
| Osakis city (part) | 113 | 98 | 2 | 7 | - | - | - | - | 6 | - |
| Reynolds township | 247 | 212 | 2 | - | - | - | - | - | 33 | - |
| Round Prairie township | 256 | 208 | 2 | - | - | - | - | - | 44 | 2 |
| Staples city (part) | 1 221 | 776 | 13 | 98 | 56 | 50 | 76 | 55 | 97 | - |
| Staples township | 275 | 244 | 3 | - | - | - | - | - | 22 | 6 |
| Stowe Prairie township | 184 | 165 | - | - | - | - | - | - | 19 | - |
| Turtle Creek township | 260 | 224 | - | - | - | - | - | - | 34 | 2 |
| Villard township | 247 | 183 | 2 | - | - | - | - | - | 60 | 2 |
| Ward township | 202 | 165 | - | - | 3 | - | - | - | 29 | 5 |
| West Union city | 33 | 33 | - | - | - | - | - | - | - | - |
| West Union township | 99 | 87 | 2 | - | - | - | - | - | 10 | - |
| Wykeham township | 166 | 140 | 2 | - | - | - | - | - | 24 | - |
| Traverse County | | | | | | | | | | |
| Arthur township | 2 199 | 1 779 | 18 | 30 | 56 | 81 | 77 | 2 | 152 | 4 |
| Browns Valley city | 38 | 37 | - | - | - | - | - | - | 1 | - |
| Clifton township | 311 | 249 | 4 | 7 | - | 17 | 17 | - | 17 | - |
| Croke township | 40 | 40 | - | - | - | - | - | - | - | - |
| Dollymount township | 41 | 41 | - | - | - | - | - | - | - | - |
| Dumont city | 32 | 32 | - | - | - | - | - | - | - | - |
| Folsom township | 60 | 56 | - | - | - | - | - | - | 4 | - |
| Lake Valley township | 134 | 106 | - | - | - | - | - | - | 28 | - |
| Leonardsville township | 116 | 113 | - | - | - | - | - | - | 3 | - |
| Monson township | 50 | 41 | - | - | - | - | - | - | 9 | - |
| Parnell township | 66 | 58 | 3 | - | - | - | - | - | 5 | - |
| Redpath township | 35 | 35 | - | - | - | - | - | - | - | - |
| Tara township | 22 | 20 | - | - | - | 2 | - | - | - | - |
| Taylor township | 45 | 43 | - | - | - | - | - | - | 2 | - |
| Tintah city | 50 | 44 | - | - | - | - | - | - | 6 | - |
| Tintah township | 44 | 32 | 2 | 3 | - | - | - | - | 7 | - |
| Walls township | 19 | 19 | - | - | - | - | - | - | - | - |
| Wheaton city | 35 | 33 | - | - | - | - | - | - | 2 | - |
| Windsor township | 905 | 677 | 9 | 18 | 56 | 62 | 60 | 2 | 21 | - |
| Wabasha County | 156 | 103 | - | 2 | - | - | - | - | 47 | 4 |
| Wabasha County | | | | | | | | | | |
| Bellechester city (part) | 9 066 | 6 856 | 139 | 474 | 228 | 141 | 150 | 33 | 1 028 | 17 |
| Chester township | 26 | 26 | - | - | - | - | - | - | - | - |
| Elgin city | 168 | 147 | - | 4 | - | - | - | 2 | 15 | - |
| Gilford township | 325 | 245 | - | 23 | 25 | 23 | - | - | 9 | - |
| Glasgow township | 264 | 242 | 8 | - | - | - | - | - | 14 | - |
| Greenfield township | 190 | 160 | - | 10 | - | - | - | - | 20 | - |
| Hammond city | 113 | 98 | - | - | - | - | - | - | 15 | - |
| Highland township | 708 | 592 | 2 | 3 | - | - | - | - | 109 | 2 |
| Kellogg city | 86 | 51 | 2 | - | - | 16 | - | - | 17 | - |
| Lake township | 154 | 118 | 2 | 5 | 2 | - | - | - | 27 | - |
| Lake City city (part) | 114 | 83 | - | 2 | - | - | - | - | 29 | - |
| Mazeppa city | 186 | 143 | - | 8 | 8 | - | - | - | 27 | - |
| Mazeppa township | 165 | 136 | 2 | 3 | - | - | - | - | 24 | - |
| Millville city | 1 942 | 1 354 | 30 | 200 | 59 | 31 | 34 | 15 | 219 | - |
| Minneiska city (part) | 333 | 220 | 12 | 18 | 11 | 16 | - | - | 56 | - |
| Minneiska township | 272 | 224 | 4 | - | - | - | - | - | 44 | - |
| Mount Pleasant township | 71 | 57 | - | 3 | - | 11 | - | - | - | - |
| Oakwood township | 29 | 26 | - | - | - | - | - | - | 3 | - |
| Pepin township | 183 | 117 | 2 | 1 | - | - | - | - | 52 | 11 |
| Plainview city | 161 | 126 | 2 | - | - | - | - | - | 33 | - |
| Plainview township | 152 | 136 | 2 | - | - | - | - | - | 14 | - |
| Wabasha city | 201 | 180 | 2 | - | - | - | 2 | - | 17 | - |
| Watopa township | 1 220 | 842 | 35 | 62 | 55 | 28 | 50 | 16 | 132 | - |
| Wabasha city | 179 | 167 | - | - | - | - | - | - | 12 | - |
| Wabasha city | 1 167 | 800 | 23 | 130 | 61 | 16 | 64 | - | 73 | - |
| Watopa township | 101 | 82 | - | - | - | - | - | - | 19 | - |

Table 17. Units in Structure: 2000—Con.

[Data based on a sample (except Tables 65-68). For information on confidentiality protection, coverage, sampling error, and nonsampling error, see Appendix G. For location of definitions, see "How to Use This Census Report"]

| State County County Subdivision Place | Total housing units | Units in structure | | | | | | | | |
|--|---------------------------|---------------------|---------------------|-----------------|-----------------|-------------------|-------------------|------------------------|----------------|------------------------|
| | | 1 unit, detached | 1 unit, attached | 2 to 4 units | 5 to 9 units | 10 to 19 units | 20 to 49 units | 50 or more units | Mobile home | Boat, RV, van, etc. |
| Wabasha County—Con. | | | | | | | | | | |
| West Albany township | 152 | 133 | - | - | - | - | - | - | 19 | - |
| Zumbro township | 318 | 280 | 11 | - | - | - | - | 23 | 4 | - |
| Zumbro Falls city | 86 | 71 | - | 2 | 7 | - | - | 6 | - | - |
| Wadena County | 6 334 | 4 791 | 46 | 291 | 153 | 105 | 98 | 135 | 641 | 74 |
| Aldrich city | 31 | 31 | - | - | - | - | - | - | - | - |
| Aldrich township | 174 | 158 | - | - | - | - | - | 16 | - | - |
| Blueberry township | 432 | 372 | 2 | - | - | - | - | 53 | 5 | - |
| Bullard township | 165 | 96 | 2 | - | - | - | - | 38 | 29 | - |
| Huntersville township | 85 | 54 | - | - | - | - | - | 28 | 3 | - |
| Leaf River township | 205 | 186 | 1 | - | - | - | - | 16 | 2 | - |
| Lyons township | 116 | 89 | - | - | - | - | - | 24 | 3 | - |
| Meadow township | 120 | 80 | - | - | - | - | - | 32 | 8 | - |
| Menahga city | 552 | 423 | 5 | 21 | 9 | 15 | 33 | 46 | - | - |
| Nimrod city | 43 | 40 | - | - | - | - | - | 3 | - | - |
| North Germany township | 168 | 142 | - | 4 | - | - | - | 19 | 3 | - |
| Orton township | 110 | 80 | - | - | - | - | - | 30 | - | - |
| Red Eye township | 170 | 143 | - | - | - | - | - | 25 | 2 | - |
| Rockwood township | 153 | 135 | 2 | 3 | - | - | - | 13 | - | - |
| Sebekia city | 377 | 261 | 7 | 30 | 4 | 16 | 23 | 36 | - | - |
| Shell River township | 193 | 151 | 2 | - | - | - | - | 40 | - | - |
| Staples city (part) | 200 | 114 | 7 | 33 | 17 | 2 | - | 27 | - | - |
| Thomastown township | 308 | 265 | - | - | - | - | - | 24 | 19 | - |
| Verndale city | 253 | 173 | 2 | 17 | 14 | - | - | 47 | - | - |
| Wadena city (part) | 1 920 | 1 322 | 16 | 183 | 109 | 72 | 42 | 135 | 41 | - |
| Wadena township | 386 | 328 | - | - | - | - | - | 58 | - | - |
| Wing River township | 173 | 148 | - | - | - | - | - | 25 | - | - |
| Waseca County | 7 427 | 5 830 | 173 | 307 | 168 | 296 | 233 | 103 | 315 | 2 |
| Alton township | 172 | 163 | - | - | - | - | - | - | 9 | - |
| Blooming Grove township | 193 | 182 | 2 | - | 2 | - | - | 7 | - | - |
| Byron township | 106 | 93 | - | - | - | - | - | 13 | - | - |
| Elysian city (part) | - | - | - | - | - | - | - | - | - | - |
| Freedom township | 148 | 141 | - | - | - | - | - | 7 | - | - |
| Iosco township | 260 | 238 | 3 | - | - | - | - | 17 | 2 | - |
| Janesville city | 844 | 661 | 19 | 30 | 43 | 15 | 36 | 40 | - | - |
| Janesville township | 193 | 184 | - | 2 | - | - | - | 7 | - | - |
| New Richland city | 499 | 400 | 2 | 18 | - | 28 | 36 | 15 | - | - |
| New Richland township | 219 | 213 | - | - | - | - | - | 6 | - | - |
| Otisco township | 226 | 208 | 2 | 6 | - | - | - | 10 | - | - |
| St. Mary township | 173 | 171 | - | - | - | - | - | 1 | - | - |
| Vivian township | 102 | 99 | - | - | - | - | 2 | 2 | - | - |
| Waldorf city | 114 | 102 | 2 | 2 | 6 | - | - | 1 | - | - |
| Waseca city | 3 542 | 2 395 | 133 | 247 | 112 | 253 | 159 | 103 | 140 | - |
| Wilton township | 149 | 142 | - | - | - | - | - | 7 | - | - |
| Woodville township | 487 | 438 | 10 | 2 | 5 | - | - | 32 | - | - |
| Washington County | 73 635 | 54 270 | 8 669 | 2 180 | 1 344 | 1 528 | 2 044 | 2 104 | 1 472 | 24 |
| Afton city | 1 031 | 1 026 | 3 | 2 | - | - | - | - | - | - |
| Bayport city | 786 | 569 | 69 | 78 | 17 | 6 | 47 | - | - | - |
| Baytown township | 506 | 502 | 2 | 2 | - | - | - | - | - | - |
| Birchwood Village city | 366 | 361 | 3 | - | - | - | - | 2 | - | - |
| Cottage Grove city | 10 020 | 8 610 | 571 | 160 | 113 | 282 | 125 | 60 | 99 | - |
| Dellwood city | 376 | 374 | - | 2 | - | - | - | - | - | - |
| Denmark township | 498 | 487 | - | 5 | - | - | - | 4 | 2 | - |
| Forest Lake city | 2 914 | 1 511 | 141 | 184 | 70 | 217 | 469 | 169 | 153 | - |
| Forest Lake township | 2 680 | 2 569 | 66 | 31 | 14 | - | - | - | - | - |
| Grant city | 1 402 | 1 370 | - | 14 | - | - | - | - | 10 | 8 |
| Grey Cloud Island township | 127 | 127 | - | - | - | - | - | - | - | - |
| Hastings city (part) | 3 | - | - | - | - | - | - | 3 | - | - |
| Hugo city | 2 193 | 1 963 | 67 | 26 | - | 7 | 26 | - | 104 | - |
| Lake Elmo city | 2 389 | 1 881 | 26 | 38 | 3 | 15 | - | - | 426 | - |
| Lakeland city | 711 | 670 | 13 | 28 | - | - | - | - | - | - |
| Lakeland Shores city | 116 | 116 | - | - | - | - | - | - | - | - |
| Lake St. Croix Beach city | 479 | 436 | 12 | 18 | 11 | - | 2 | - | - | - |
| Landfall city | 294 | 7 | 3 | - | - | - | - | 284 | - | - |
| Mahtomedi city | 2 567 | 2 189 | 172 | 68 | 15 | 21 | 25 | 77 | - | - |
| Marine on St. Croix city | 294 | 268 | 19 | 2 | 5 | - | - | - | - | - |
| May township | 1 098 | 1 093 | - | 5 | - | - | - | - | - | - |
| Newport city | 1 442 | 999 | 31 | 133 | 18 | 100 | 73 | 88 | - | - |
| New Scandia township | 1 389 | 1 332 | 14 | 12 | 16 | - | - | - | 15 | - |
| Oakdale city | 10 400 | 6 178 | 2 132 | 259 | 212 | 185 | 562 | 627 | 239 | 6 |
| Oak Park Heights city | 1 587 | 790 | 134 | 138 | 109 | 45 | 108 | 263 | - | - |
| Pine Springs city | 138 | 138 | - | - | - | - | - | - | - | - |
| St. Marys Point city | 151 | 146 | - | 3 | - | - | - | - | - | 2 |
| St. Paul Park city | 1 868 | 1 496 | 33 | 82 | 125 | 17 | - | - | 109 | 6 |
| Stillwater city | 5 923 | 4 321 | 498 | 491 | 177 | 128 | 154 | 148 | 6 | - |
| Stillwater township | 837 | 821 | 5 | 11 | - | - | - | - | - | - |
| West Lakeland township | 1 116 | 1 114 | - | 2 | - | - | - | - | - | - |
| White Bear Lake city (part) | 165 | 106 | - | - | - | - | 7 | 52 | - | - |
| Willernie city | 228 | 205 | 2 | 10 | - | 11 | - | - | - | - |
| Woodbury city | 17 541 | 10 495 | 4 653 | 376 | 439 | 494 | 446 | 620 | 18 | - |
| Watsonwan County | 5 036 | 3 876 | 64 | 260 | 217 | 187 | 121 | 60 | 245 | 6 |
| Adrian township | 91 | 88 | - | - | - | - | - | - | 3 | - |
| Antrim township | 129 | 124 | - | - | - | - | - | - | 5 | - |
| Butterfield city | 233 | 207 | 2 | 8 | 6 | 2 | 2 | - | 6 | - |
| Butterfield township | 112 | 102 | - | - | - | - | - | - | 10 | - |
| Darfur city | 59 | 58 | - | - | - | - | - | - | 1 | - |
| Fieldon township | 110 | 102 | - | - | - | - | - | - | 8 | - |
| La Salle city | 43 | 41 | - | - | - | - | - | - | 2 | - |
| Lewisville city | 117 | 108 | - | - | - | - | - | - | 9 | - |
| Long Lake township | 183 | 173 | 2 | - | - | 3 | - | - | 5 | - |
| Madelia city | 1 000 | 633 | 22 | 65 | 78 | 69 | 49 | 4 | 76 | 4 |
| Madelia township | 141 | 136 | 3 | - | - | - | - | - | 2 | - |
| Nelson township | 122 | 118 | - | - | - | - | - | - | 4 | - |
| Odin city | 67 | 61 | - | - | - | - | - | - | 6 | - |
| Odin township | 93 | 80 | 4 | 3 | 3 | 3 | - | - | - | - |

Table 17. **Units in Structure: 2000**—Con.

[Data based on a sample (except Tables 65-68). For information on confidentiality protection, coverage, sampling error, and nonsampling error, see Appendix G. For location of definitions, see "How to Use This Census Report"]

| State County County Subdivision Place | Total housing units | Units in structure | | | | | | | | |
|--|---------------------------|---------------------|---------------------|-----------------|-----------------|-------------------|-------------------|------------------------|----------------|------------------------|
| | | 1 unit, detached | 1 unit, attached | 2 to 4 units | 5 to 9 units | 10 to 19 units | 20 to 49 units | 50 or more units | Mobile home | Boat, RV, van, etc. |
| Watonwan County—Con. | | | | | | | | | | |
| Ormsby city (part) | 39 | 39 | - | - | - | - | - | - | - | - |
| Riverdale township | 135 | 123 | 1 | - | - | - | - | - | 11 | - |
| Rosendale township | 120 | 108 | 1 | - | - | - | - | - | 9 | 2 |
| St. James city | 2 003 | 1 346 | 29 | 184 | 128 | 110 | 70 | 56 | 80 | - |
| St. James township | 119 | 113 | - | - | 2 | - | - | - | 4 | - |
| South Branch township | 120 | 116 | - | - | - | - | - | - | 4 | - |
| Wilkin County | 3 105 | 2 351 | 26 | 132 | 94 | 45 | 83 | 79 | 282 | 13 |
| Akron township | 50 | 41 | - | - | - | - | - | - | 9 | - |
| Andrea township | 28 | 22 | - | - | - | - | - | - | 6 | - |
| Atherton township | 64 | 56 | - | - | - | - | - | - | 8 | - |
| Bradford township | 43 | 41 | - | - | - | - | - | - | 2 | - |
| Brandrup township | 62 | 51 | - | - | - | - | - | - | 11 | - |
| Breckenridge city | 1 581 | 1 054 | 24 | 115 | 77 | 43 | 83 | 79 | 98 | 8 |
| Breckenridge township | 90 | 78 | - | - | - | - | - | - | 12 | - |
| Campbell city | 111 | 95 | - | 3 | - | 2 | - | - | 11 | - |
| Campbell township | 34 | 34 | - | - | - | - | - | - | - | - |
| Champion township | 35 | 33 | - | - | - | - | - | - | 2 | - |
| Connelly township | 41 | 39 | - | - | - | - | - | - | 2 | - |
| Deerhorn township | 57 | 43 | - | - | - | - | - | - | 14 | - |
| Doran city | 31 | 29 | - | - | - | - | - | - | 2 | - |
| Foxhome city | 63 | 40 | - | - | - | - | - | - | 23 | - |
| Foxhome township | 54 | 46 | - | - | - | - | - | - | 8 | - |
| Kent city | 51 | 44 | - | - | - | - | - | - | 7 | - |
| McCauleyville township | 32 | 30 | - | - | - | - | - | - | 2 | - |
| Manston township | 28 | 28 | - | - | - | - | - | - | - | - |
| Meadows township | 23 | 23 | - | - | - | - | - | - | - | - |
| Mitchell township | 42 | 34 | - | - | - | - | - | - | 8 | - |
| Nashua city | 33 | 28 | - | - | - | - | - | - | 5 | - |
| Nilsen township | 32 | 30 | - | - | - | - | - | - | 2 | - |
| Nordick township | 47 | 39 | - | - | 2 | - | - | - | 6 | - |
| Prairie View township | 88 | 76 | - | - | - | - | - | - | 12 | - |
| Roberts township | 46 | 40 | - | - | - | - | - | - | 6 | - |
| Rothsay city (part) | 113 | 89 | 2 | 14 | 4 | - | - | - | 4 | - |
| Sunnyside township | 69 | 49 | - | - | - | - | - | - | 15 | 5 |
| Tanberg township | 28 | 27 | - | - | - | - | - | - | 1 | - |
| Tenney city | 7 | 7 | - | - | - | - | - | - | - | - |
| Wolverton city | 75 | 58 | - | - | 11 | - | - | - | 6 | - |
| Wolverton township | 47 | 47 | - | - | - | - | - | - | - | - |
| Winona County | 19 551 | 13 247 | 451 | 2 132 | 603 | 547 | 668 | 657 | 1 242 | 4 |
| Altura city | 169 | 144 | 3 | 11 | - | 9 | - | - | 2 | - |
| Dakota city | 143 | 133 | - | - | - | - | - | - | 10 | - |
| Dresbach township | 178 | 173 | - | 5 | - | - | - | - | - | - |
| Elba city | 77 | 58 | - | - | - | - | - | - | 17 | 2 |
| Elba township | 106 | 92 | 2 | - | - | - | - | - | 10 | 2 |
| Fremont township | 137 | 118 | 2 | 5 | - | - | - | - | 12 | - |
| Goodview city | 1 412 | 870 | 27 | 77 | 74 | 93 | 2 | 25 | 244 | - |
| Hart township | 120 | 111 | - | - | - | - | - | - | 9 | - |
| Hillsdale township | 381 | 112 | - | 2 | - | - | - | - | 267 | - |
| Homer township | 566 | 522 | 5 | 9 | - | - | - | - | 30 | - |
| La Crescent city (part) | - | - | - | - | - | - | - | - | - | - |
| Lewiston city | 581 | 424 | 13 | 54 | 32 | 8 | - | - | 50 | - |
| Minneiska city (part) | 30 | 28 | - | - | - | - | - | - | 2 | - |
| Minnesota City city | 88 | 75 | - | 10 | - | - | - | - | 3 | - |
| Mount Vernon township | 116 | 97 | - | 2 | - | - | - | - | 17 | - |
| New Hartford township | 304 | 264 | 4 | 4 | 2 | 1 | - | - | 29 | - |
| Norton township | 195 | 183 | - | 2 | - | - | - | - | 10 | - |
| Pleasant Hill township | 191 | 168 | - | - | - | - | - | - | 23 | - |
| Richmond township | 313 | 252 | 3 | 5 | - | - | - | - | 53 | - |
| Rollingstone city | 238 | 202 | 8 | 8 | 11 | 9 | - | - | - | - |
| Rollingstone township | 467 | 409 | 2 | 5 | - | - | - | - | 51 | - |
| St. Charles city | 1 284 | 849 | 54 | 136 | 110 | 57 | 4 | - | 74 | - |
| St. Charles township | 187 | 171 | 2 | - | - | - | - | - | 14 | - |
| Saratoga township | 186 | 157 | 9 | 5 | - | - | - | - | 15 | - |
| Stockton city | 247 | 153 | - | 6 | 6 | - | - | - | 82 | - |
| Utica city | 77 | 69 | 2 | 4 | - | - | - | - | 2 | - |
| Utica township | 206 | 171 | 3 | 5 | - | - | - | - | 27 | - |
| Warren township | 220 | 199 | 1 | 5 | - | - | - | - | 15 | - |
| Whitewater township | 70 | 68 | - | - | - | - | - | - | 2 | - |
| Wilson township | 459 | 420 | 7 | 2 | 6 | - | - | - | 24 | - |
| Winona city | 10 663 | 6 433 | 304 | 1 770 | 362 | 370 | 662 | 632 | 130 | - |
| Wisoco township | 140 | 122 | - | - | - | - | - | - | 18 | - |
| Wright County | 34 355 | 26 829 | 1 226 | 820 | 542 | 881 | 1 211 | 256 | 2 509 | 81 |
| Albertville city | 1 338 | 932 | 165 | 45 | 9 | 32 | 83 | 64 | 8 | - |
| Albion township | 462 | 457 | - | - | - | - | - | - | 5 | - |
| Anndale city | 1 188 | 638 | 37 | 50 | 27 | 90 | 60 | - | 286 | - |
| Buffalo city | 3 872 | 2 389 | 195 | 173 | 182 | 122 | 348 | 154 | 309 | - |
| Buffalo township | 632 | 598 | - | 7 | 6 | - | - | - | 21 | - |
| Chatham township | 382 | 365 | 4 | 2 | - | - | - | - | 11 | - |
| Clearwater city (part) | 353 | 220 | 39 | 9 | 6 | 51 | 15 | - | 13 | - |
| Clearwater township | 582 | 544 | 2 | 6 | 3 | - | - | - | 27 | - |
| Cokato city | 1 031 | 659 | 19 | 62 | 61 | 54 | 96 | 3 | 77 | - |
| Cokato township | 346 | 333 | 2 | 3 | - | - | - | - | 8 | - |
| Corinna township | 1 592 | 1 542 | 4 | 9 | 9 | - | - | 4 | 19 | 5 |
| Dayton city (part) | - | - | - | - | - | - | - | - | - | - |
| Delano city | 1 392 | 1 084 | 14 | 87 | 37 | 112 | 49 | - | 9 | - |
| Franklin township | 906 | 882 | 10 | 4 | - | - | - | - | 10 | - |
| French Lake township | 615 | 580 | 5 | 2 | - | 2 | - | - | 16 | 10 |
| Hanover city (part) | 343 | 316 | 2 | 4 | 16 | - | - | - | 5 | - |
| Howard Lake city | 743 | 486 | 22 | 52 | 18 | 27 | 64 | - | 74 | - |
| Maple Lake city | 624 | 435 | 8 | 24 | 18 | 27 | 75 | - | 35 | 2 |
| Maple Lake township | 903 | 869 | - | 2 | - | - | 3 | 2 | 12 | 15 |
| Marysville township | 703 | 551 | 3 | 2 | - | - | - | - | 138 | 6 |
| Middleville township | 333 | 320 | 2 | 9 | - | - | - | - | 2 | - |
| Monticello city | 3 005 | 1 771 | 347 | 145 | 53 | 185 | 271 | 23 | 210 | - |
| Monticello township | 1 383 | 1 164 | 1 | 3 | - | - | 7 | - | 208 | - |

Table 17. **Units in Structure: 2000**—Con.

[Data based on a sample (except Tables 65-68). For information on confidentiality protection, coverage, sampling error, and nonsampling error, see Appendix G. For location of definitions, see "How to Use This Census Report"]

| State County County Subdivision Place | Total housing units | Units in structure | | | | | | | | |
|--|---------------------------|---------------------|---------------------|-----------------|-----------------|-------------------|-------------------|------------------------|----------------|------------------------|
| | | 1 unit, detached | 1 unit, attached | 2 to 4 units | 5 to 9 units | 10 to 19 units | 20 to 49 units | 50 or more units | Mobile home | Boat, RV, van, etc. |
| Wright County—Con. | | | | | | | | | | |
| Montrose city | 480 | 223 | 15 | 16 | 5 | 61 | 34 | 2 | 124 | - |
| Olsego city | 2 117 | 1 744 | 14 | 19 | - | - | - | - | 307 | 33 |
| Rockford city (part) | 1 270 | 611 | 50 | 27 | 48 | 58 | 47 | 4 | 425 | - |
| Rockford township | 1 170 | 1 130 | 6 | - | - | - | - | - | 34 | - |
| St. Michael city | 3 043 | 2 657 | 240 | 8 | 22 | 59 | 52 | - | 5 | - |
| Silver Creek township | 885 | 846 | 7 | 10 | - | - | - | - | 18 | 4 |
| South Haven city | 79 | 73 | - | - | 2 | - | 2 | - | 2 | - |
| Southside township | 1 149 | 1 088 | 2 | 4 | - | - | - | - | 49 | 6 |
| Stockholm township | 293 | 275 | - | 4 | - | - | - | - | 14 | - |
| Victor township | 415 | 398 | 2 | - | 2 | - | - | - | 13 | - |
| Waverly city | 327 | 278 | 5 | 21 | 18 | 1 | 2 | - | 2 | - |
| Woodland township | 399 | 371 | 4 | 11 | - | - | - | - | 13 | - |
| Yellow Medicine County | | | | | | | | | | |
| Burton township | 4 873 | 4 177 | 42 | 148 | 59 | 192 | 31 | 51 | 167 | 6 |
| Canby city | 65 | 63 | - | - | - | - | - | - | 2 | - |
| Clarkfield city | 913 | 692 | 23 | 72 | 18 | 95 | - | - | 7 | 6 |
| Echo city | 425 | 356 | - | 15 | - | 4 | 30 | - | 20 | - |
| Echo township | 131 | 102 | - | 4 | 8 | 9 | - | - | 8 | - |
| Florida township | 82 | 78 | - | - | - | - | - | - | 4 | - |
| Fortier township | 67 | 62 | - | - | - | - | - | - | 5 | - |
| Friendship township | 58 | 52 | - | - | - | - | - | - | 6 | - |
| Granite Falls city (part) | 99 | 87 | - | 9 | - | - | - | - | 3 | - |
| Hammer township | 956 | 776 | 13 | 37 | 10 | 61 | - | 51 | 8 | - |
| Hanley Falls city | 99 | 97 | - | - | - | - | - | - | 2 | - |
| Hazel Run city | 121 | 101 | - | 2 | - | 9 | 1 | - | 8 | - |
| Hazel Run township | 32 | 32 | - | - | - | - | - | - | - | - |
| Lisbon township | 84 | 80 | - | - | - | - | - | - | 4 | - |
| Minnesota Falls township | 82 | 79 | - | - | 2 | - | - | - | 1 | - |
| Norman township | 155 | 130 | - | 1 | - | - | - | - | 24 | - |
| Normania township | 113 | 111 | - | 2 | - | - | - | - | - | - |
| Omro township | 82 | 77 | 2 | - | - | - | - | - | 3 | - |
| Oshkosh township | 72 | 72 | - | - | - | - | - | - | - | - |
| Porter city | 94 | 90 | - | - | - | - | - | - | 4 | - |
| Posen township | 102 | 82 | 2 | - | - | 14 | - | - | 4 | - |
| St. Leo city | 87 | 83 | - | - | - | - | - | - | 4 | - |
| Sandnes township | 55 | 47 | - | 2 | 6 | - | - | - | - | - |
| Sioux Agency township | 75 | 71 | - | - | - | - | - | - | 4 | - |
| Stony Run township | 118 | 116 | - | - | - | - | - | - | 2 | - |
| Swede Prairie township | 203 | 184 | - | - | - | - | - | - | 19 | - |
| Tyro township | 70 | 63 | - | - | - | - | - | - | 7 | - |
| Wergeland township | 80 | 74 | - | - | - | - | - | - | 6 | - |
| Wood Lake city | 70 | 70 | - | - | - | - | - | - | - | - |
| Wood Lake township | 181 | 152 | 2 | 4 | 15 | - | - | - | 8 | - |
| | 102 | 98 | - | - | - | - | - | - | 4 | - |

Table 18. Units in Structure: 2000

[Data based on a sample (except Tables 65-68). For information on confidentiality protection, coverage, sampling error, and nonsampling error, see Appendix G. For location of definitions, see "How to Use This Census Report"]

| State County Place and County Subdivision | Total housing units | Units in structure | | | | | | | | |
|---|---------------------------|---------------------|---------------------|-----------------|-----------------|-------------------|-------------------|------------------------|----------------|------------------------|
| | | 1 unit, detached | 1 unit, attached | 2 to 4 units | 5 to 9 units | 10 to 19 units | 20 to 49 units | 50 or more units | Mobile home | Boat, RV, van, etc. |
| The State | 2 065 946 | 1 399 993 | 107 385 | 110 372 | 49 307 | 79 019 | 99 966 | 121 010 | 93 618 | 5 276 |
| COUNTY | | | | | | | | | | |
| Aitkin County | 14 168 | 10 583 | 108 | 144 | 154 | 162 | 99 | 116 | 2 315 | 487 |
| Anoka County | 108 091 | 77 710 | 8 650 | 3 039 | 1 908 | 2 626 | 4 960 | 4 233 | 4 959 | 6 |
| Becker County | 16 612 | 13 032 | 195 | 349 | 224 | 313 | 307 | 257 | 1 914 | 21 |
| Beltrami County | 16 989 | 11 645 | 256 | 643 | 196 | 338 | 436 | 443 | 2 952 | 80 |
| Benton County | 13 460 | 8 134 | 167 | 524 | 341 | 757 | 1 515 | 856 | 1 158 | 8 |
| Big Stone County | 3 171 | 2 579 | 45 | 86 | 68 | 69 | 68 | 4 | 240 | 12 |
| Blue Earth County | 21 971 | 13 645 | 449 | 2 095 | 1 033 | 715 | 1 230 | 1 056 | 1 734 | 14 |
| Brown County | 11 163 | 8 887 | 68 | 642 | 280 | 236 | 312 | 233 | 497 | 8 |
| Carlton County | 13 721 | 10 875 | 143 | 523 | 131 | 208 | 374 | 126 | 1 220 | 121 |
| Carver County | 24 883 | 18 447 | 1 938 | 752 | 793 | 627 | 626 | 695 | 1 003 | 2 |
| Cass County | 21 286 | 17 467 | 283 | 317 | 149 | 109 | 237 | - | 2 547 | 177 |
| Chippewa County | 5 855 | 4 728 | 96 | 262 | 149 | 219 | 113 | 56 | 232 | - |
| Chisago County | 15 533 | 12 533 | 426 | 368 | 226 | 339 | 335 | 137 | 1 124 | 45 |
| Clay County | 19 746 | 12 873 | 956 | 1 107 | 546 | 1 700 | 1 001 | 562 | 996 | 5 |
| Clearwater County | 4 114 | 3 230 | 25 | 41 | 46 | 62 | 108 | 2 | 597 | 3 |
| Cook County | 4 708 | 3 970 | 152 | 151 | 24 | 30 | 110 | 6 | 234 | 31 |
| Cottonwood County | 5 376 | 4 547 | 70 | 244 | 79 | 45 | 209 | 84 | 91 | 7 |
| Crow Wing County | 33 483 | 26 744 | 659 | 1 117 | 523 | 468 | 732 | 488 | 2 521 | 231 |
| Dakota County | 133 750 | 81 534 | 18 482 | 4 159 | 3 087 | 4 053 | 7 122 | 11 433 | 3 812 | 68 |
| Dodge County | 6 642 | 5 359 | 79 | 172 | 137 | 144 | 193 | 2 | 556 | - |
| Douglas County | 16 694 | 12 355 | 474 | 808 | 309 | 379 | 624 | 338 | 1 260 | 147 |
| Faribault County | 7 247 | 6 215 | 61 | 431 | 113 | 116 | 140 | 34 | 135 | 2 |
| Fillmore County | 8 908 | 7 290 | 120 | 497 | 148 | 189 | 106 | 2 | 549 | 7 |
| Freeborn County | 13 996 | 11 028 | 350 | 805 | 269 | 377 | 265 | 458 | 437 | 7 |
| Goodhue County | 17 879 | 12 820 | 617 | 1 305 | 404 | 448 | 702 | 350 | 1 223 | 10 |
| Grant County | 3 098 | 2 583 | 17 | 97 | 58 | 97 | 32 | - | 202 | 12 |
| Hennepin County | 468 824 | 263 774 | 33 653 | 34 307 | 12 641 | 27 565 | 36 147 | 59 117 | 1 551 | 69 |
| Houston County | 8 168 | 6 478 | 105 | 382 | 231 | 165 | 158 | 17 | 513 | 119 |
| Hubbard County | 12 229 | 9 395 | 92 | 175 | 127 | 123 | 83 | 223 | 1 801 | 210 |
| Isanti County | 12 062 | 9 891 | 205 | 379 | 140 | 137 | 456 | 166 | 651 | 37 |
| Itasca County | 24 528 | 19 367 | 177 | 710 | 259 | 326 | 482 | 237 | 2 815 | 155 |
| Jackson County | 5 092 | 4 450 | 47 | 160 | 131 | 22 | 123 | 57 | 102 | - |
| Kanabec County | 6 846 | 4 861 | 40 | 142 | 63 | 102 | 130 | 58 | 1 412 | 38 |
| Kandiyohi County | 18 415 | 13 520 | 456 | 1 210 | 468 | 682 | 724 | 264 | 1 071 | 20 |
| Kittson County | 2 719 | 2 181 | 16 | 43 | 65 | 64 | 65 | - | 283 | 2 |
| Koochiching County | 7 719 | 5 888 | 69 | 324 | 129 | 121 | 138 | 135 | 911 | 4 |
| Lac qui Parle County | 3 774 | 3 265 | 27 | 106 | 55 | 74 | 106 | 2 | 128 | 11 |
| Lake County | 6 840 | 5 764 | 63 | 229 | 92 | 91 | 80 | 44 | 454 | 23 |
| Lake of the Woods County | 3 238 | 1 967 | 25 | 35 | 14 | 27 | 84 | - | 1 059 | 27 |
| Le Sueur County | 10 858 | 8 803 | 240 | 414 | 194 | 172 | 364 | 9 | 606 | 56 |
| Lincoln County | 3 043 | 2 668 | 20 | 79 | 100 | 46 | 32 | - | 98 | - |
| Lyon County | 10 298 | 7 392 | 107 | 628 | 428 | 539 | 536 | 393 | 271 | 4 |
| McLeod County | 14 087 | 10 055 | 577 | 670 | 499 | 603 | 658 | 230 | 793 | 2 |
| Mahnomen County | 2 700 | 2 112 | 23 | 67 | 25 | 76 | 34 | - | 319 | 44 |
| Marshall County | 4 791 | 3 694 | 36 | 75 | 154 | 41 | 119 | 4 | 663 | 5 |
| Martin County | 9 800 | 7 990 | 106 | 506 | 286 | 256 | 216 | 102 | 338 | - |
| Meeker County | 9 821 | 7 888 | 96 | 412 | 165 | 139 | 171 | 142 | 787 | 21 |
| Mille Lacs County | 10 467 | 7 340 | 203 | 333 | 213 | 218 | 387 | 88 | 1 482 | 203 |
| Morrison County | 13 870 | 11 033 | 183 | 452 | 172 | 229 | 343 | 131 | 1 272 | 55 |
| Mower County | 16 251 | 12 668 | 218 | 1 025 | 415 | 391 | 379 | 652 | 499 | 4 |
| Murray County | 4 357 | 3 837 | 43 | 84 | 44 | 55 | 71 | 58 | 157 | 8 |
| Nicollet County | 11 240 | 7 712 | 482 | 782 | 373 | 516 | 361 | 286 | 721 | 7 |
| Nobles County | 8 465 | 6 680 | 141 | 420 | 157 | 277 | 307 | 227 | 252 | 4 |
| Norman County | 3 455 | 2 930 | 24 | 61 | 62 | 64 | 101 | - | 208 | 5 |
| Olmsted County | 49 422 | 33 001 | 2 354 | 3 942 | 1 661 | 1 493 | 2 083 | 2 582 | 2 289 | 17 |
| Otter Tail County | 33 862 | 26 022 | 344 | 978 | 625 | 608 | 763 | 290 | 3 794 | 438 |
| Pennington County | 6 033 | 3 936 | 43 | 309 | 188 | 322 | 233 | 112 | 888 | 2 |
| Pine County | 15 353 | 10 236 | 55 | 341 | 95 | 172 | 192 | 61 | 2 836 | 1 365 |
| Pipestone County | 4 434 | 3 724 | 67 | 170 | 106 | 81 | 87 | 51 | 148 | - |
| Polk County | 14 008 | 10 232 | 354 | 594 | 342 | 670 | 422 | 298 | 1 063 | 33 |
| Pope County | 5 827 | 4 718 | 81 | 198 | 137 | 96 | 120 | 4 | 441 | 32 |
| Ramsey County | 206 448 | 112 765 | 13 208 | 17 291 | 7 341 | 15 265 | 15 348 | 21 956 | 3 209 | 65 |
| Red Lake County | 1 883 | 1 401 | 11 | 69 | 23 | 88 | 42 | 3 | 244 | 2 |
| Redwood County | 7 230 | 5 952 | 78 | 271 | 129 | 184 | 225 | 59 | 332 | - |
| Renville County | 7 413 | 6 280 | 82 | 164 | 167 | 183 | 112 | 1 | 424 | - |
| Rice County | 20 061 | 14 376 | 674 | 1 148 | 484 | 814 | 740 | 430 | 1 370 | 25 |
| Rock County | 4 137 | 3 350 | 74 | 211 | 149 | 95 | 51 | 114 | 91 | 2 |
| Roseau County | 7 101 | 4 655 | 59 | 142 | 113 | 247 | 159 | 40 | 1 661 | 25 |
| St. Louis County | 95 800 | 70 280 | 1 367 | 7 656 | 2 321 | 1 842 | 3 170 | 3 868 | 5 090 | 206 |
| Scott County | 31 609 | 24 526 | 2 861 | 1 101 | 506 | 409 | 655 | 802 | 746 | 3 |
| Sherburne County | 22 827 | 18 619 | 753 | 290 | 318 | 746 | 1 031 | 507 | 540 | 23 |
| Sibley County | 6 024 | 5 017 | 60 | 276 | 134 | 92 | 175 | 7 | 261 | 2 |
| Stearns County | 50 291 | 36 113 | 1 085 | 1 924 | 1 333 | 2 590 | 3 815 | 1 444 | 1 960 | 27 |
| Steele County | 13 306 | 10 190 | 336 | 892 | 269 | 474 | 483 | 80 | 582 | - |
| Stevens County | 4 074 | 3 057 | 53 | 233 | 101 | 243 | 137 | 73 | 175 | 2 |
| Swift County | 4 821 | 3 891 | 72 | 159 | 88 | 153 | 151 | 73 | 232 | 2 |
| Todd County | 11 900 | 9 230 | 100 | 351 | 116 | 202 | 245 | 62 | 1 464 | 130 |
| Traverse County | 2 199 | 1 779 | 18 | 30 | 56 | 81 | 77 | 2 | 152 | 4 |
| Wabasha County | 9 066 | 6 856 | 139 | 474 | 228 | 141 | 150 | 33 | 1 028 | 17 |
| Wadena County | 6 334 | 4 791 | 46 | 291 | 153 | 105 | 98 | 135 | 641 | 74 |
| Waseca County | 7 427 | 5 830 | 173 | 307 | 168 | 296 | 233 | 103 | 315 | 2 |
| Washington County | 73 635 | 54 270 | 8 669 | 2 180 | 1 344 | 1 528 | 2 044 | 2 104 | 1 472 | 24 |
| Watsonwan County | 5 036 | 3 876 | 64 | 260 | 217 | 187 | 121 | 60 | 245 | 6 |
| Wilkin County | 3 105 | 2 351 | 26 | 132 | 94 | 45 | 83 | 79 | 282 | 13 |
| Winona County | 19 551 | 13 247 | 451 | 2 132 | 603 | 547 | 668 | 657 | 1 242 | 4 |
| Wright County | 34 355 | 26 829 | 1 226 | 820 | 542 | 881 | 1 211 | 256 | 2 509 | 81 |
| Yellow Medicine County | 4 873 | 4 177 | 42 | 148 | 59 | 192 | 31 | 51 | 167 | 6 |

Table 18. **Units in Structure: 2000**—Con.

[Data based on a sample (except Tables 65-68). For information on confidentiality protection, coverage, sampling error, and nonsampling error, see Appendix G. For location of definitions, see "How to Use This Census Report"]

| State County Place and County Subdivision | Total housing units | Units in structure | | | | | | | | |
|---|---------------------------|---------------------|---------------------|-----------------|-----------------|-------------------|-------------------|------------------------|----------------|------------------------|
| | | 1 unit, detached | 1 unit, attached | 2 to 4 units | 5 to 9 units | 10 to 19 units | 20 to 49 units | 50 or more units | Mobile home | Boat, RV, van, etc. |
| PLACE AND COUNTY SUBDIVISION | | | | | | | | | | |
| Aastad township, Otter Tail County | 76 | 68 | 4 | - | - | - | - | - | - | 4 |
| Acoma township, McLeod County | 397 | 370 | - | - | - | - | - | - | - | 25 |
| Acton township, Meeker County | 187 | 162 | - | - | - | - | - | - | - | 21 |
| Ada city, Norman County | 828 | 676 | 12 | 29 | 8 | 19 | 70 | - | 14 | 4 |
| Adams city, Mower County | 359 | 276 | 4 | 21 | 16 | 22 | 13 | - | 7 | - |
| Adams township, Mower County | 154 | 142 | 2 | - | 2 | - | - | - | 8 | - |
| Adrian city, Nobles County | 529 | 472 | - | 6 | 10 | 30 | 2 | - | 9 | - |
| Adrian township, Watonwan County | 91 | 88 | - | - | - | - | - | - | 3 | - |
| Aetna township, Pipestone County | 79 | 75 | - | - | - | - | - | - | 4 | - |
| Afton city, Washington County | 1 031 | 1 026 | 3 | 2 | - | - | - | - | - | - |
| Agassiz township, Lac qui Parle County | 53 | 44 | - | - | - | - | - | - | 7 | 2 |
| Agder township, Marshall County | 51 | 43 | - | - | - | - | - | - | 8 | - |
| Agram township, Morrison County | 202 | 184 | - | 3 | - | - | - | - | 15 | - |
| Aitkin city, Aitkin County | 968 | 541 | 25 | 99 | 70 | 28 | 52 | 114 | 39 | - |
| Aitkin township, Aitkin County | 351 | 253 | 11 | 8 | 21 | 3 | 4 | - | 51 | - |
| Akeley city, Hubbard County | 259 | 198 | 4 | - | - | - | - | - | 57 | - |
| Akeley township, Hubbard County | 377 | 321 | - | - | - | - | - | - | 56 | - |
| Akron township, Big Stone County | 96 | 89 | - | - | - | - | - | - | 7 | - |
| Akron township, Wilkin County | 50 | 41 | - | - | - | - | - | - | 9 | - |
| Alango township, St. Louis County | 143 | 118 | - | - | - | - | - | - | 25 | - |
| Alaska township, Beltrami County | 138 | 113 | 2 | - | - | - | - | - | 17 | 6 |
| Alba township, Jackson County | 78 | 77 | - | - | - | - | - | - | 1 | - |
| Albany city, Stearns County | 729 | 475 | 34 | 71 | 37 | 37 | 43 | 2 | 30 | - |
| Albany township, Stearns County | 292 | 272 | 1 | - | - | - | - | - | 19 | - |
| Alberta township, Benton County | 263 | 217 | 3 | - | - | - | - | - | 43 | - |
| Alberta city, Stevens County | 59 | 50 | - | 3 | - | - | - | - | 6 | - |
| Albert Lea city, Freeborn County | 8 142 | 5 652 | 327 | 715 | 206 | 319 | 260 | 458 | 205 | - |
| Albert Lea township, Freeborn County | 335 | 304 | 4 | 13 | - | - | - | - | 14 | - |
| Albertville city, Wright County | 1 338 | 932 | 165 | 45 | 9 | 32 | 83 | 64 | 8 | - |
| Albin township, Brown County | 129 | 118 | - | - | - | - | - | - | 11 | - |
| Albion township, Wright County | 462 | 457 | - | - | - | - | - | - | 5 | - |
| Alborn township, St. Louis County | 257 | 201 | - | - | 6 | - | - | - | 41 | 9 |
| Alden city, Freeborn County | 302 | 265 | 6 | 16 | 4 | 9 | - | - | 2 | - |
| Alden township, Freeborn County | 128 | 122 | - | 2 | - | - | - | - | 4 | - |
| Alden township, St. Louis County | 96 | 85 | - | - | - | - | - | - | 11 | - |
| Aldrich city, Wadena County | 31 | 31 | - | - | - | - | - | - | - | - |
| Aldrich township, Wadena County | 174 | 158 | - | - | - | - | - | - | 16 | - |
| Alexandria city, Douglas County | 4 338 | 1 993 | 213 | 518 | 144 | 279 | 604 | 336 | 251 | - |
| Alexandria township, Douglas County | 2 027 | 1 743 | 78 | 65 | 49 | 8 | - | 2 | 80 | 2 |
| Alfors township, Sibley County | 131 | 129 | - | - | - | - | - | - | 2 | - |
| Alliance township, Clay County | 106 | 103 | - | - | - | - | - | - | 3 | - |
| Alma township, Marshall County | 47 | 43 | - | - | - | - | - | - | 4 | - |
| Almond township, Big Stone County | 64 | 49 | - | 3 | 6 | - | - | - | 6 | - |
| Alpha city, Jackson County | 54 | 48 | - | - | 2 | - | - | - | 4 | - |
| Alta Vista township, Lincoln County | 72 | 66 | - | - | - | - | - | - | 6 | - |
| Alton township, Waseca County | 172 | 163 | - | - | - | - | - | - | 9 | - |
| Altona township, Pipestone County | 66 | 62 | - | - | - | - | - | - | 4 | - |
| Altura city, Winona County | 169 | 144 | 3 | 11 | - | 9 | - | - | 2 | - |
| Alvarado city, Marshall County | 171 | 108 | - | 2 | 26 | - | - | - | 35 | - |
| Alvwood township, Itasca County | 50 | 40 | - | - | - | - | - | - | 10 | - |
| Amador township, Chisago County | 276 | 265 | 2 | 1 | - | - | - | - | 8 | - |
| Amboy city, Blue Earth County | 266 | 217 | 5 | 15 | 19 | 1 | - | - | 9 | - |
| Amboy township, Cottonwood County | 74 | 72 | - | - | - | - | - | - | 2 | - |
| Amherst township, Fillmore County | 142 | 120 | 8 | 2 | - | - | - | - | 12 | - |
| Amiret township, Lyon County | 94 | 90 | - | 2 | - | - | - | - | 2 | - |
| Amo township, Cottonwood County | 71 | 71 | - | - | - | - | - | - | - | - |
| Amor township, Otter Tail County | 630 | 567 | 4 | - | - | - | - | - | 57 | 2 |
| Andover city, Anoka County | 8 205 | 7 795 | 144 | 91 | - | - | 21 | 136 | 18 | - |
| Andover township, Polk County | 61 | 48 | 2 | 3 | - | - | - | - | 8 | - |
| Andrea township, Wilkin County | 28 | 22 | - | - | - | - | - | - | 6 | - |
| Angle township, Lake of the Woods County | 275 | 238 | - | - | - | - | - | - | 31 | 6 |
| Angleworm Lake UT, St. Louis County | - | - | - | - | - | - | - | - | - | - |
| Angora township, St. Louis County | 148 | 126 | - | 5 | - | - | - | - | 15 | 2 |
| Angus township, Polk County | 40 | 35 | - | - | - | - | - | 3 | 2 | - |
| Ann township, Cottonwood County | 83 | 83 | - | - | - | - | - | - | - | - |
| Annandale city, Wright County | 1 188 | 638 | 37 | 50 | 27 | 90 | 60 | - | 286 | - |
| Ann Lake township, Kanabec County | 185 | 146 | - | - | - | - | - | 2 | 37 | - |
| Anoka city, Anoka County | 7 398 | 3 877 | 394 | 501 | 404 | 462 | 843 | 890 | 27 | - |
| Ansel township, Cass County | 42 | 33 | - | - | - | - | - | - | 9 | - |
| Anthony township, Norman County | 45 | 42 | - | - | - | - | - | - | 3 | - |
| Antrim township, Watonwan County | 129 | 124 | - | - | - | - | - | - | 5 | - |
| Appleton city, Swift County | 852 | 589 | 7 | 81 | 42 | 36 | 56 | 12 | 29 | - |
| Appleton township, Swift County | 107 | 98 | 3 | - | - | - | - | - | 6 | - |
| Apple Valley city, Dakota County | 16 536 | 10 111 | 3 912 | 240 | 208 | 167 | 760 | 591 | 547 | - |
| Arago township, Hubbard County | 569 | 503 | - | 2 | - | - | - | - | 48 | 16 |
| Arbo township, Itasca County | 452 | 365 | - | 6 | - | - | - | - | 77 | 4 |
| Arco city, Lincoln County | 50 | 46 | - | 2 | - | - | - | - | 2 | - |
| Arctander township, Kandiyohi County | 196 | 168 | - | - | - | - | - | - | 26 | 2 |
| Arden Hills city, Ramsey County | 3 024 | 2 046 | 374 | 13 | - | 83 | 138 | 96 | 274 | - |
| Ardenhurst township, Itasca County | 170 | 152 | - | - | - | - | - | - | 18 | - |
| Arena township, Lac qui Parle County | 65 | 63 | - | - | - | 2 | - | - | - | - |
| Arendahl township, Fillmore County | 143 | 125 | - | 2 | - | - | - | - | 11 | 5 |
| Argyle city, Marshall County | 282 | 231 | 4 | 4 | 17 | 12 | - | - | 14 | - |
| Arlington city, Sibley County | 864 | 587 | 20 | 93 | 49 | 11 | 62 | 2 | 40 | - |
| Arlington township, Sibley County | 194 | 188 | - | - | - | - | - | - | 6 | - |
| Arlone township, Pine County | 230 | 169 | 2 | - | - | - | - | - | 53 | 6 |
| Arna township, Pine County | 186 | 120 | - | - | - | - | - | - | 48 | 18 |
| Arnold CDP, St. Louis County | 1 122 | 967 | - | 8 | - | - | - | - | 147 | - |
| Arrowhead township, St. Louis County | 100 | 83 | - | - | - | - | - | - | 12 | 5 |

Table 18. **Units in Structure: 2000**—Con.

[Data based on a sample (except Tables 65-68). For information on confidentiality protection, coverage, sampling error, and nonsampling error, see Appendix G. For location of definitions, see "How to Use This Census Report"]

| State County Place and County Subdivision | Total housing units | Units in structure | | | | | | | | | |
|---|---------------------------|---------------------|---------------------|-----------------|-----------------|-------------------|-------------------|------------------------|----------------|------------------------|----|
| | | 1 unit, detached | 1 unit, attached | 2 to 4 units | 5 to 9 units | 10 to 19 units | 20 to 49 units | 50 or more units | Mobile home | Boat, RV, van, etc. | |
| PLACE AND COUNTY SUBDIVISION—Con. | | | | | | | | | | | |
| Arthur township, Kanabec County | 734 | 576 | - | 15 | 2 | - | - | - | - | 141 | - |
| Arthur township, Traverse County | 38 | 37 | - | - | - | - | - | - | - | 1 | - |
| Artichoke township, Big Stone County | 57 | 51 | - | - | - | - | - | - | - | 6 | - |
| Arveson township, Kiltson County | 42 | 35 | - | - | - | - | - | - | - | 7 | - |
| Ashby city, Grant County | 195 | 144 | - | 33 | 13 | - | - | - | - | 5 | - |
| Ash Lake township, Lincoln County | 67 | 60 | - | - | - | - | - | - | - | 7 | - |
| Ashland township, Dodge County | 130 | 117 | 2 | - | - | - | - | - | - | 11 | - |
| Ashley township, Stearns County | 76 | 70 | 2 | - | - | - | - | - | - | 4 | - |
| Askov city, Pine County | 183 | 128 | 2 | 43 | - | - | - | - | - | 10 | - |
| Athens township, Isanti County | 805 | 652 | 3 | - | - | - | - | - | - | 150 | - |
| Atherton township, Wilkin County | 64 | 56 | - | - | - | - | - | - | - | 8 | - |
| Atkinson township, Carlton County | 196 | 151 | 3 | - | - | - | - | - | - | 26 | 16 |
| Atlanta township, Becker County | 50 | 46 | 2 | - | - | - | - | - | - | 2 | - |
| Atwater city, Kandiyohi County | 476 | 385 | 6 | 20 | 33 | 14 | - | 2 | - | 16 | - |
| Audubon city, Becker County | 196 | 109 | - | 10 | 23 | 12 | - | - | - | 42 | - |
| Audubon township, Becker County | 244 | 185 | 4 | - | - | - | - | - | - | 55 | - |
| Augsburg township, Marshall County | 41 | 41 | - | - | - | - | - | - | - | - | - |
| Augusta township, Lac qui Parle County | 59 | 57 | - | - | - | - | - | - | - | 2 | - |
| Ault township, St. Louis County | 117 | 93 | 2 | - | - | - | - | - | - | 22 | - |
| Aurdal township, Otter Tail County | 492 | 455 | 2 | - | - | - | - | 2 | - | 30 | 3 |
| Aurora city, St. Louis County | 893 | 700 | 7 | 52 | 7 | 19 | 14 | 39 | - | 55 | - |
| Aurora township, Steele County | 238 | 227 | - | 2 | - | - | - | - | - | 9 | - |
| Austin city, Mower County | 10 266 | 7 385 | 182 | 876 | 337 | 262 | 358 | 648 | 214 | 4 | 4 |
| Austin township, Mower County | 519 | 485 | 1 | 17 | - | - | - | - | - | 16 | - |
| Autamba township, Carlton County | 87 | 69 | 2 | - | - | - | - | - | - | 16 | - |
| Avoca city, Murray County | 72 | 69 | - | 2 | - | - | - | - | - | 1 | - |
| Avon city, Stearns County | 500 | 409 | 2 | 41 | - | 18 | 23 | - | - | 7 | - |
| Avon township, Stearns County | 759 | 663 | 7 | 9 | - | - | - | - | - | 75 | 5 |
| Babbitt city, St. Louis County | 801 | 734 | 6 | 6 | 5 | 21 | - | - | - | 29 | - |
| Backus city, Cass County | 180 | 150 | 2 | 3 | 6 | 2 | - | - | - | 17 | - |
| Badger township, Polk County | 52 | 38 | 2 | - | - | - | - | - | - | 12 | - |
| Badger city, Roseau County | 221 | 129 | - | 6 | 15 | 24 | - | - | - | 47 | - |
| Badoura township, Hubbard County | 267 | 200 | 4 | - | - | - | - | - | - | 63 | - |
| Bagley city, Clearwater County | 596 | 399 | 4 | 16 | 22 | 50 | 80 | 2 | - | 23 | - |
| Baker township, Stevens County | 65 | 46 | 2 | 3 | 2 | 10 | - | - | - | 2 | - |
| Balaton city, Lyon County | 295 | 257 | 2 | 5 | - | 4 | 17 | - | - | 10 | - |
| Baldwin township, Sherburne County | 1 638 | 1 533 | 7 | - | - | - | - | - | - | 85 | 13 |
| Balkan township, St. Louis County | 362 | 354 | - | - | - | - | - | - | - | 5 | 3 |
| Ball Bluff township, Aitkin County | 215 | 175 | 2 | - | - | - | - | - | - | 38 | - |
| Balsam township, Aitkin County | 48 | 38 | - | - | - | - | - | - | - | 8 | 2 |
| Balsam township, Itasca County | 695 | 641 | - | - | - | - | - | - | - | 52 | 2 |
| Bancroft township, Freeborn County | 411 | 389 | 2 | 3 | 6 | - | - | - | - | 9 | 2 |
| Bandon township, Renville County | 82 | 74 | - | - | - | - | - | - | - | 8 | - |
| Bangor township, Pope County | 78 | 65 | - | - | - | - | - | - | - | 13 | - |
| Barber township, Faribault County | 105 | 101 | - | - | - | - | - | - | - | 4 | - |
| Barclay township, Cass County | 267 | 228 | - | 2 | - | - | 2 | - | - | 33 | 2 |
| Barnesville city, Clay County | 925 | 778 | 4 | 41 | 31 | 42 | - | - | - | 29 | - |
| Barnesville township, Clay County | 63 | 63 | - | - | - | - | - | - | - | - | - |
| Barnett township, Roseau County | 64 | 45 | - | - | - | - | - | - | - | 18 | 1 |
| Barnum city, Carlton County | 250 | 133 | - | 23 | 10 | - | 26 | - | - | 58 | - |
| Barnum township, Carlton County | 576 | 482 | - | - | - | - | 2 | - | - | 85 | 7 |
| Barrett city, Grant County | 167 | 140 | - | 6 | - | 15 | - | - | - | 6 | - |
| Barry city, Big Stone County | 15 | 11 | - | - | - | - | - | - | - | 4 | - |
| Barry township, Pine County | 249 | 180 | - | 12 | - | - | - | - | - | 47 | 10 |
| Barsness township, Pope County | 63 | 63 | - | - | - | - | - | - | - | - | - |
| Bartlett township, Todd County | 141 | 131 | - | - | - | - | - | - | - | 10 | - |
| Barto township, Roseau County | 49 | 44 | - | - | - | - | - | - | - | 5 | - |
| Bashaw township, Brown County | 108 | 108 | - | - | - | - | - | - | - | - | - |
| Bassett township, St. Louis County | 89 | 78 | 2 | - | - | - | - | - | - | 9 | - |
| Bath township, Freeborn County | 175 | 164 | 3 | - | - | - | - | - | - | 8 | - |
| Battle township, Beltrami County | 31 | 23 | 2 | - | - | - | - | - | - | 2 | 4 |
| Battle Lake city, Otter Tail County | 411 | 358 | - | 15 | 21 | 15 | - | - | - | 2 | - |
| Battle Plain township, Rock County | 86 | 80 | - | 2 | - | - | - | - | - | 4 | - |
| Baudette city, Lake of the Woods County | 537 | 348 | 1 | 22 | 14 | 21 | 69 | - | - | 62 | - |
| Baudette township, Lake of the Woods County | 216 | 101 | - | 6 | - | - | - | - | - | 109 | - |
| Baxter city, Crow Wing County | 2 007 | 1 753 | 53 | 99 | 16 | 16 | 31 | - | - | 39 | - |
| Baxter township, Lac qui Parle County | 86 | 75 | 1 | - | - | - | - | - | - | 10 | - |
| Bay Lake township, Crow Wing County | 1 264 | 1 127 | 17 | - | 2 | - | - | - | - | 110 | 8 |
| Bayport city, Washington County | 786 | 569 | 69 | 78 | 17 | 6 | 47 | - | - | - | - |
| Baytown township, Washington County | 506 | 502 | 2 | 2 | - | - | - | - | - | - | - |
| Bear Creek township, Clearwater County | 77 | 59 | - | - | - | - | - | - | - | 18 | - |
| Beardsley city, Big Stone County | 152 | 130 | 6 | 2 | - | 10 | - | - | - | 4 | - |
| Bear Head Lake UT, St. Louis County | 8 | 8 | - | - | - | - | - | - | - | - | - |
| Bear Park township, Norman County | 90 | 84 | 2 | - | - | - | - | - | - | 4 | - |
| Bearville township, Itasca County | 242 | 224 | - | - | - | - | - | - | - | 12 | 6 |
| Beatty township, St. Louis County | 684 | 657 | 6 | 2 | - | - | - | - | - | 17 | 2 |
| Beauford township, Blue Earth County | 164 | 157 | - | 2 | - | - | - | - | - | 5 | - |
| Beaulieu township, Mahanomen County | 68 | 53 | - | - | - | - | - | - | - | 15 | - |
| Beaver township, Aitkin County | 120 | 66 | - | - | - | - | - | - | - | 54 | - |
| Beaver township, Fillmore County | 101 | 91 | - | - | - | - | - | - | - | 10 | - |
| Beaver township, Roseau County | 69 | 60 | 1 | - | - | - | - | - | - | 8 | - |
| Beaver Bay city, Lake County | 145 | 91 | 4 | 12 | 11 | 11 | - | 3 | - | 13 | - |
| Beaver Bay township, Lake County | 419 | 354 | 2 | - | - | - | - | - | - | 61 | 2 |
| Beaver Creek city, Rock County | 114 | 96 | - | 5 | 9 | - | - | - | - | 4 | - |
| Beaver Creek township, Rock County | 141 | 137 | - | - | - | - | - | - | - | 4 | - |
| Beaver Falls township, Renville County | 133 | 81 | 3 | - | - | - | - | - | - | 49 | - |
| Becker township, Cass County | 196 | 143 | 1 | 2 | - | - | - | - | - | 47 | 3 |
| Becker city, Sherburne County | 1 037 | 614 | 100 | 12 | 11 | 91 | 142 | 6 | - | 61 | - |
| Becker township, Sherburne County | 1 225 | 1 131 | 7 | 6 | - | - | 7 | - | - | 70 | 4 |

Table 18. **Units in Structure: 2000**—Con.

[Data based on a sample (except Tables 65-68). For information on confidentiality protection, coverage, sampling error, and nonsampling error, see Appendix G. For location of definitions, see "How to Use This Census Report"]

| State County Place and County Subdivision | Total housing units | Units in structure | | | | | | | | | |
|--|---------------------------|---------------------|---------------------|-----------------|-----------------|-------------------|-------------------|------------------------|----------------|------------------------|----|
| | | 1 unit, detached | 1 unit, attached | 2 to 4 units | 5 to 9 units | 10 to 19 units | 20 to 49 units | 50 or more units | Mobile home | Boat, RV, van, etc. | |
| PLACE AND COUNTY SUBDIVISION—Con. | | | | | | | | | | | |
| Bejou city, Mahnomon County | 46 | 34 | - | 6 | - | - | - | - | - | 6 | - |
| Bejou township, Mahnomon County | 48 | 37 | - | - | - | - | - | - | - | 11 | - |
| Belfast township, Murray County | 83 | 79 | - | - | - | - | - | - | - | 4 | - |
| Belgium township, Polk County | 31 | 25 | - | - | - | - | - | - | - | 6 | - |
| Belgrade township, Nicollet County | 454 | 350 | 4 | 4 | - | - | - | - | 81 | 15 | - |
| Belgrade city, Stearns County | 343 | 242 | - | 25 | 42 | 10 | - | - | - | 24 | - |
| Bellechester city | 85 | 69 | - | 6 | - | - | - | - | - | 10 | - |
| Goodhue County (part) | 59 | 43 | - | 6 | - | - | - | - | - | 10 | - |
| Wabasha County (part) | 26 | 26 | - | - | - | - | - | - | - | - | - |
| Belle Creek township, Goodhue County | 165 | 149 | - | - | - | - | - | - | - | 16 | - |
| Belle Plaine city, Scott County | 1 423 | 1 035 | 54 | 146 | 55 | 30 | 46 | - | - | 57 | - |
| Belle Plaine township, Scott County | 273 | 263 | 2 | 2 | - | - | - | - | - | 6 | - |
| Belle Prairie township, Morrison County | 593 | 523 | 6 | 10 | - | - | - | - | - | 54 | - |
| Belle River township, Douglas County | 145 | 132 | - | - | - | - | - | - | - | 13 | - |
| Bellevue township, Morrison County | 380 | 310 | - | 3 | 2 | - | - | - | - | 65 | - |
| Bellingham city, Lac qui Parle County | 119 | 105 | - | 2 | 8 | - | - | - | - | 4 | - |
| Belmont township, Jackson County | 96 | 88 | - | - | - | - | - | - | - | 8 | - |
| Beltrami city, Polk County | 44 | 44 | - | - | - | - | - | - | - | - | - |
| Belvidere township, Goodhue County | 159 | 147 | 2 | - | - | - | - | - | - | 10 | - |
| Belvidere city, Redwood County | 167 | 124 | 2 | 6 | 8 | 9 | 2 | - | - | 16 | - |
| Bemidji city, Beltrami County | 4 982 | 2 595 | 165 | 471 | 158 | 275 | 377 | 437 | - | 504 | - |
| Bemidji township, Beltrami County | 1 050 | 729 | 17 | 49 | 13 | 20 | 5 | - | - | 217 | - |
| Bena city, Cass County | 50 | 46 | - | 2 | - | - | - | - | - | 2 | - |
| Bennington township, Mower County | 68 | 59 | 4 | - | - | - | - | - | - | 5 | - |
| Benson city, Swift County | 1 565 | 1 149 | 48 | 47 | 34 | 87 | 95 | 61 | - | 44 | - |
| Benson township, Swift County | 129 | 116 | 2 | 2 | 3 | - | - | - | - | 6 | - |
| Benton township, Carver County | 316 | 307 | 4 | - | - | - | - | - | - | 5 | - |
| Benville township, Beltrami County | 53 | 43 | - | - | - | - | - | - | - | 10 | - |
| Ben Wade township, Pope County | 100 | 84 | - | - | - | - | - | - | - | 16 | - |
| Bergen township, McLeod County | 302 | 276 | 2 | - | - | - | - | - | - | 24 | - |
| Berlin township, Steele County | 264 | 246 | - | 2 | - | 2 | - | - | - | 14 | - |
| Bernadotte township, Nicollet County | 121 | 109 | - | - | - | - | - | - | - | 12 | - |
| Bertha city, Todd County | 225 | 169 | 4 | 7 | - | 30 | - | - | - | 15 | - |
| Bertha township, Todd County | 157 | 134 | - | - | - | - | - | - | - | 23 | - |
| Beseman township, Carlton County | 79 | 60 | 2 | - | - | - | - | - | - | 17 | - |
| Bethel city, Anoka County | 143 | 119 | 4 | 13 | - | - | - | 2 | - | 5 | - |
| Beulah township, Cass County | 126 | 78 | - | - | - | - | - | - | - | 48 | - |
| Big Bend township, Chippewa County | 117 | 115 | - | - | - | - | - | - | - | 2 | - |
| Bigelow city, Nobles County | 97 | 84 | - | 2 | - | - | 2 | - | - | 6 | 3 |
| Bigelow township, Nobles County | 135 | 135 | - | - | - | - | - | - | - | - | - |
| Big Falls city, Koochiching County | 187 | 110 | 2 | 9 | 9 | 11 | 11 | - | - | 33 | 2 |
| Bigfork city, Itasca County | 241 | 107 | 2 | 13 | - | - | 60 | - | - | 59 | - |
| Bigfork township, Itasca County | 196 | 169 | - | 2 | - | - | - | - | - | 23 | 2 |
| Big Lake city, Sherburne County | 2 194 | 1 766 | 67 | 45 | 50 | 56 | 84 | 7 | - | 119 | - |
| Big Lake township, Sherburne County | 2 167 | 2 124 | 8 | 13 | - | - | - | - | - | 22 | - |
| Big Stone township, Big Stone County | 192 | 159 | 2 | - | - | - | - | - | - | 29 | 2 |
| Big Woods township, Marshall County | 42 | 42 | - | - | - | - | - | - | - | - | - |
| Bingham Lake city, Cottonwood County | 68 | 60 | - | 4 | - | - | - | 2 | - | - | 2 |
| Birch township, Beltrami County | 59 | 51 | - | - | - | - | - | - | - | 8 | - |
| Birch Cooley township, Renville County | 98 | 93 | - | - | - | - | - | - | - | 5 | - |
| Birch Creek township, Pine County | 133 | 108 | - | - | - | - | - | - | - | 25 | - |
| Birchdale township, Todd County | 573 | 484 | 5 | - | - | - | - | 2 | - | 78 | 4 |
| Birch Lake township, Cass County | 668 | 575 | 7 | 2 | - | - | - | - | - | 75 | 9 |
| Birch Lake UT, St. Louis County | 452 | 378 | 5 | - | - | - | - | - | - | 69 | - |
| Birchwood Village city, Washington County | 366 | 361 | 3 | - | - | - | - | - | - | 2 | - |
| Bird Island city, Renville County | 533 | 464 | 8 | 16 | 27 | - | - | - | - | 18 | - |
| Bird Island township, Renville County | 93 | 88 | - | - | - | - | - | - | - | 5 | - |
| Biscay city, McLeod County | 47 | 40 | - | - | - | - | - | - | - | 7 | - |
| Bismarck township, Sibley County | 106 | 100 | 2 | 2 | - | - | - | - | - | 2 | - |
| Biwabik city, St. Louis County | 491 | 399 | 11 | 26 | 17 | 12 | 2 | - | - | 24 | - |
| Biwabik township, St. Louis County | 501 | 428 | 5 | 2 | - | 2 | - | - | - | 62 | 2 |
| Blackberry township, Itasca County | 299 | 235 | - | 4 | - | - | - | - | - | 60 | - |
| Blackduck city, Beltrami County | 313 | 183 | 3 | 9 | 17 | 6 | 36 | 2 | - | 57 | - |
| Black Hammer township, Houston County | 128 | 126 | - | - | - | - | - | - | - | 2 | - |
| Blackhoof township, Carlton County | 324 | 259 | 5 | - | - | - | - | - | - | 50 | 10 |
| Black River township, Pennington County | 40 | 36 | - | - | - | - | - | - | - | 4 | - |
| Blaine city | 16 170 | 10 677 | 1 823 | 244 | 138 | 151 | 601 | 174 | 2 362 | - | - |
| Anoka County (part) | 16 170 | 10 677 | 1 823 | 244 | 138 | 151 | 601 | 174 | 2 362 | - | - |
| Ramsey County (part) | - | - | - | - | - | - | - | - | - | - | - |
| Blakeley township, Scott County | 160 | 149 | - | 2 | - | - | - | - | - | 9 | - |
| Blind Lake township, Cass County | 95 | 75 | - | - | - | - | - | - | - | 20 | - |
| Blomkest city, Kandiyohi County | 69 | 65 | - | - | - | - | - | - | - | 4 | - |
| Bloom township, Nobles County | 70 | 70 | - | - | - | - | - | - | - | - | - |
| Bloomer township, Marshall County | 33 | 33 | - | - | - | - | - | - | - | - | - |
| Bloomfield township, Fillmore County | 156 | 140 | 2 | - | - | - | - | - | - | 14 | - |
| Blooming Grove township, Waseca County | 193 | 182 | 2 | - | 2 | - | - | - | - | 7 | - |
| Blooming Prairie city | 774 | 654 | 24 | 48 | 11 | 29 | - | - | - | 8 | - |
| Dodge County (part) | - | - | - | - | - | - | - | - | - | - | - |
| Steele County (part) | 774 | 654 | 24 | 48 | 11 | 29 | - | - | - | 8 | - |
| Blooming Prairie township, Steele County | 180 | 171 | - | 1 | - | - | - | - | - | 8 | - |
| Bloomington city, Hennepin County | 37 098 | 21 454 | 3 413 | 937 | 711 | 1 578 | 3 521 | 5 255 | 229 | - | - |
| Blowers township, Otter Tail County | 126 | 101 | 4 | - | - | - | - | - | - | 21 | - |
| Blueberry township, Wadena County | 432 | 372 | 2 | - | - | - | - | - | - | 53 | 5 |
| Blue Earth city, Faribault County | 1 669 | 1 255 | 28 | 192 | 45 | 19 | 75 | 34 | 21 | - | - |
| Blue Earth City township, Faribault County | 166 | 159 | - | - | - | - | 2 | - | - | 5 | - |
| Blue Hill township, Sherburne County | 264 | 251 | - | - | - | - | - | - | - | 11 | 2 |
| Blue Mounds township, Pope County | 90 | 82 | - | - | - | - | - | - | - | 8 | - |

Table 18. Units in Structure: 2000—Con.

[Data based on a sample (except Tables 65-68). For information on confidentiality protection, coverage, sampling error, and nonsampling error, see Appendix G. For location of definitions, see "How to Use This Census Report"]

| State County Place and County Subdivision | Total housing units | Units in structure | | | | | | | | | |
|---|---------------------------|---------------------|---------------------|-----------------|-----------------|-------------------|-------------------|------------------------|----------------|------------------------|----|
| | | 1 unit, detached | 1 unit, attached | 2 to 4 units | 5 to 9 units | 10 to 19 units | 20 to 49 units | 50 or more units | Mobile home | Boat, RV, van, etc. | |
| PLACE AND COUNTY SUBDIVISION—Con. | | | | | | | | | | | |
| Bluffton city, Otter Tail County | 77 | 65 | 2 | 3 | - | - | - | - | - | 7 | - |
| Bluffton township, Otter Tail County | 172 | 154 | - | - | - | - | - | - | - | 18 | - |
| Bock city, Mille Lacs County | 45 | 38 | - | - | - | - | - | - | - | 5 | 2 |
| Bogus Brook township, Mille Lacs County | 355 | 300 | 5 | 2 | - | - | - | - | - | 41 | 7 |
| Bondin township, Murray County | 131 | 129 | - | - | - | - | - | - | - | 2 | - |
| Boone township, Lake of the Woods County | 40 | 34 | - | - | - | - | - | - | - | 6 | - |
| Boon Lake township, Renville County | 176 | 146 | 2 | - | - | 2 | - | - | - | 26 | - |
| Borgholm township, Mille Lacs County | 427 | 342 | - | - | - | - | - | - | - | 81 | 4 |
| Borup city, Norman County | 51 | 29 | - | 4 | 4 | - | - | - | - | 14 | - |
| Bovey city, Itasca County | 321 | 240 | - | 28 | 14 | 14 | 2 | - | - | 23 | - |
| Bowlus city, Morrison County | 114 | 107 | - | 6 | - | - | - | - | - | 1 | - |
| Bowstring township, Itasca County | 265 | 195 | - | - | - | - | - | - | - | 64 | 6 |
| Bowstring Lake UT, Itasca County | 613 | 420 | 10 | 21 | - | - | - | - | - | 154 | 8 |
| Boxville township, Marshall County | 19 | 19 | - | - | - | - | - | - | - | - | - |
| Boyd city, Lac qui Parle County | 117 | 106 | - | 4 | - | - | - | - | - | 7 | - |
| Boy Lake township, Cass County | 204 | 181 | 3 | - | - | - | - | - | - | 16 | 4 |
| Boy River city, Cass County | 28 | 19 | - | - | - | - | - | - | - | 9 | - |
| Boy River township, Cass County | 44 | 30 | - | - | - | - | - | - | - | 14 | - |
| Bradbury township, Mille Lacs County | 104 | 85 | - | - | - | - | - | - | - | 16 | 3 |
| Bradford township, Isanti County | 1 282 | 1 252 | 2 | - | - | - | - | - | - | 26 | 2 |
| Bradford township, Wilkin County | 43 | 41 | - | - | - | - | - | - | - | 2 | - |
| Braham city | 558 | 314 | 8 | 46 | 20 | 14 | 100 | 2 | - | 54 | - |
| Isanti County (part) | 558 | 314 | 8 | 46 | 20 | 14 | 100 | 2 | - | 54 | - |
| Kanabec County (part) | - | - | - | - | - | - | - | - | - | - | - |
| Brainerd city, Crow Wing County | 5 806 | 3 179 | 173 | 756 | 324 | 267 | 358 | 392 | - | 349 | 8 |
| Brandon city, Douglas County | 188 | 143 | 4 | 17 | 8 | 9 | - | - | - | 7 | - |
| Brandon township, Douglas County | 425 | 384 | 7 | - | - | - | - | - | - | 18 | 16 |
| Brandrup township, Wilkin County | 62 | 51 | - | - | - | - | - | - | - | 11 | - |
| Brandsvold township, Polk County | 102 | 100 | - | - | - | - | - | - | - | 2 | - |
| Brandt township, Polk County | 26 | 26 | - | - | - | - | - | - | - | - | - |
| Bray township, Pennington County | 23 | 19 | - | - | - | - | - | - | - | 4 | - |
| Breckenridge city, Wilkin County | 1 581 | 1 054 | 24 | 115 | 77 | 43 | 83 | 79 | - | 98 | 8 |
| Breckenridge township, Wilkin County | 90 | 78 | - | - | - | - | - | - | - | 12 | - |
| Breezy Point city, Crow Wing County | 953 | 755 | 71 | 12 | 2 | 23 | 78 | 4 | - | 8 | - |
| Breitung township, St. Louis County | 539 | 494 | 6 | 2 | - | 9 | - | - | - | 28 | - |
| Bremen township, Pine County | 182 | 154 | - | - | - | - | - | - | - | 22 | 6 |
| Brevator township, St. Louis County | 418 | 347 | 3 | 4 | 6 | 4 | 3 | - | - | 47 | 4 |
| Brewster city, Nobles County | 215 | 186 | - | 1 | - | 13 | - | - | - | 15 | - |
| Bricelyn city, Faribault County | 212 | 186 | 1 | 7 | 13 | - | - | - | - | 5 | - |
| Bridgewater township, Rice County | 639 | 606 | 4 | 4 | - | - | 2 | - | - | 23 | - |
| Brighton township, Nicollet County | 70 | 70 | - | - | - | - | - | - | - | - | - |
| Brislet township, Polk County | 22 | 20 | - | - | - | - | - | - | - | 2 | - |
| Bristol township, Fillmore County | 152 | 147 | 2 | - | - | - | - | - | - | 3 | - |
| Brockway township, Stearns County | 901 | 810 | - | 10 | 10 | 28 | - | - | - | 43 | - |
| Brookfield township, Renville County | 80 | 76 | - | - | - | - | - | - | - | 4 | - |
| Brook Lake UT, Beltrami County | 180 | 129 | - | 9 | - | - | - | - | - | 34 | 8 |
| Brooklyn Center city, Hennepin County | 11 599 | 7 226 | 931 | 259 | 340 | 1 111 | 707 | 997 | - | 23 | 5 |
| Brooklyn Park city, Hennepin County | 24 846 | 14 937 | 3 166 | 644 | 243 | 1 004 | 2 447 | 2 393 | - | 12 | - |
| Brook Park city, Pine County | 62 | 41 | - | 3 | - | - | - | - | - | 18 | - |
| Brook Park township, Pine County | 210 | 139 | 2 | - | - | - | - | - | - | 69 | - |
| Brooks city, Red Lake County | 70 | 52 | - | 18 | - | - | - | - | - | - | - |
| Brookston city, St. Louis County | 29 | 29 | - | - | - | - | - | - | - | - | - |
| Brookville township, Redwood County | 103 | 94 | - | - | 2 | - | - | - | - | 7 | - |
| Brooten city | 340 | 249 | 52 | 5 | 15 | 15 | - | - | - | 4 | - |
| Pope County (part) | - | - | - | - | - | - | - | - | - | - | - |
| Stearns County (part) | 340 | 249 | 52 | 5 | 15 | 15 | - | - | - | 4 | - |
| Browerville city, Todd County | 341 | 264 | 2 | 17 | 11 | 22 | 15 | - | - | 10 | - |
| Browns Creek township, Red Lake County | 21 | 21 | - | - | - | - | - | - | - | - | - |
| Brownsdale city, Mower County | 309 | 249 | 3 | 4 | 5 | 18 | - | - | - | 30 | - |
| Browns Valley township, Big Stone County | 214 | 186 | 6 | 2 | - | 10 | - | - | - | 10 | - |
| Browns Valley city, Traverse County | 311 | 249 | 4 | 7 | - | 17 | 17 | - | - | 17 | - |
| Brownsville city, Houston County | 256 | 163 | 5 | 6 | - | 13 | - | - | - | 28 | 41 |
| Brownsville township, Houston County | 264 | 151 | 6 | 2 | - | - | - | - | - | 33 | 72 |
| Brownnton city, McLeod County | 346 | 294 | 9 | 8 | - | 24 | 2 | - | - | 9 | - |
| Bruce township, Todd County | 271 | 210 | - | - | - | - | - | - | - | 59 | 2 |
| Bruno city, Pine County | 55 | 44 | - | - | - | - | - | - | - | 9 | 2 |
| Bruno township, Pine County | 137 | 88 | - | 2 | - | - | - | - | - | 42 | 5 |
| Brunswick township, Kanabec County | 518 | 392 | 4 | 4 | - | - | - | - | - | 106 | 12 |
| Brush Creek township, Faribault County | 97 | 97 | - | - | - | - | - | - | - | - | - |
| Buckman city, Morrison County | 71 | 68 | - | 2 | - | - | - | - | - | 1 | - |
| Buckman township, Morrison County | 231 | 213 | 2 | 4 | - | - | - | - | - | 12 | - |
| Buffalo city, Wright County | 3 872 | 2 389 | 195 | 173 | 182 | 122 | 348 | 154 | - | 309 | - |
| Buffalo township, Wright County | 632 | 598 | - | 7 | 6 | - | - | - | - | 21 | - |
| Buffalo Lake city, Renville County | 306 | 265 | 2 | 8 | 3 | 5 | - | - | - | 23 | - |
| Buh township, Morrison County | 179 | 168 | - | - | - | - | - | - | - | 11 | - |
| Buhl city, St. Louis County | 435 | 368 | 16 | 4 | - | 2 | 21 | - | - | 24 | - |
| Bullard township, Wadena County | 165 | 96 | 2 | - | - | - | - | - | - | 38 | 29 |
| Bull Moose township, Cass County | 54 | 39 | - | - | - | - | - | - | - | 15 | - |
| Bungo township, Cass County | 45 | 41 | - | - | - | - | - | - | - | 4 | - |
| Burbank township, Kandiyohi County | 188 | 155 | 3 | - | - | - | - | - | - | 30 | - |
| Burke township, Pipestone County | 83 | 83 | - | - | - | - | - | - | - | - | - |
| Burleene township, Todd County | 154 | 131 | - | - | - | - | - | - | - | 23 | - |
| Burlington township, Becker County | 520 | 439 | 4 | - | 2 | - | - | 3 | - | 72 | - |
| Burnhamville township, Todd County | 559 | 413 | 3 | - | - | - | - | - | - | 113 | 30 |
| Burns township, Anoka County | 1 136 | 1 115 | 4 | 4 | - | - | - | - | - | 13 | - |
| Burnstown township, Brown County | 116 | 108 | - | - | - | - | - | - | - | 8 | - |
| Burnsville city, Dakota County | 24 259 | 11 082 | 4 202 | 497 | 766 | 534 | 1 534 | 4 868 | - | 776 | - |
| Burton township, Yellow Medicine County | 65 | 63 | - | - | - | - | - | - | - | 2 | - |

Table 18. **Units in Structure: 2000**—Con.

[Data based on a sample (except Tables 65-68). For information on confidentiality protection, coverage, sampling error, and nonsampling error, see Appendix G. For location of definitions, see "How to Use This Census Report"]

| State County Place and County Subdivision | Total housing units | Units in structure | | | | | | | | |
|--|---------------------------|---------------------|---------------------|-----------------|-----------------|-------------------|-------------------|------------------------|----------------|------------------------|
| | | 1 unit, detached | 1 unit, attached | 2 to 4 units | 5 to 9 units | 10 to 19 units | 20 to 49 units | 50 or more units | Mobile home | Boat, RV, van, etc. |
| PLACE AND COUNTY SUBDIVISION—Con. | | | | | | | | | | |
| Burtrum city, Todd County | 81 | 51 | 2 | 7 | 5 | - | - | - | 16 | - |
| Buse township, Otter Tail County | 280 | 200 | - | 11 | - | - | - | - | 69 | - |
| Butler township, Otter Tail County | 117 | 101 | - | - | - | - | - | - | 16 | - |
| Butterfield city, Watonwan County | 233 | 207 | 2 | 8 | 6 | 2 | 2 | - | 6 | - |
| Butterfield township, Watonwan County | 112 | 102 | - | - | - | - | - | - | 10 | - |
| Butternut Valley township, Blue Earth County | 134 | 124 | - | - | - | - | - | - | 7 | 3 |
| Buzzle township, Beltrami County | 135 | 101 | - | - | - | - | - | - | 34 | - |
| Bygland township, Polk County | 108 | 104 | - | - | - | - | - | - | 4 | - |
| Byron township, Cass County | 53 | 41 | - | - | - | - | - | - | 12 | - |
| Byron city, Olmsted County | 1 204 | 991 | 23 | 68 | 68 | 30 | 10 | 2 | 12 | - |
| Byron township, Waseca County | 106 | 93 | - | - | - | - | - | - | 13 | - |
| Cairo township, Renville County | 97 | 96 | - | - | - | - | - | 1 | - | - |
| Caledonia city, Houston County | 1 291 | 915 | 18 | 107 | 99 | 10 | 50 | 13 | 79 | - |
| Caledonia township, Houston County | 199 | 199 | - | - | - | - | - | - | - | - |
| Callaway city, Becker County | 73 | 53 | 7 | 7 | - | - | - | - | 6 | - |
| Callaway township, Becker County | 98 | 89 | - | - | - | - | - | - | 9 | - |
| Calumet city, Itasca County | 175 | 135 | 4 | 3 | - | 16 | - | - | 17 | - |
| Cambria township, Blue Earth County | 121 | 94 | 1 | 2 | - | - | - | - | 24 | - |
| Cambridge city, Isanti County | 2 364 | 1 233 | 105 | 212 | 91 | 111 | 264 | 158 | 190 | - |
| Cambridge township, Isanti County | 864 | 792 | 7 | 26 | - | - | - | 2 | 26 | 11 |
| Camden township, Carver County | 323 | 311 | 2 | - | - | - | - | - | 10 | - |
| Cameron township, Murray County | 59 | 57 | - | - | - | - | - | - | 2 | - |
| Camp township, Renville County | 90 | 84 | - | - | - | - | - | - | 6 | - |
| Camp 5 township, St. Louis County | 113 | 97 | - | - | - | - | - | - | 4 | 12 |
| Camp A Lake UT, St. Louis County | 7 | 4 | - | - | - | - | - | - | 3 | - |
| Campbell city, Wilkin County | 111 | 95 | - | 3 | - | 2 | - | - | 11 | - |
| Campbell township, Wilkin County | 34 | 34 | - | - | - | - | - | - | - | - |
| Camp Lake township, Swift County | 103 | 97 | - | 2 | - | - | - | - | 4 | - |
| Camp Release township, Lac qui Parle County | 121 | 115 | 2 | - | - | - | - | - | 4 | - |
| Canby city, Yellow Medicine County | 913 | 692 | 23 | 72 | 18 | 95 | - | - | 7 | 6 |
| Candor township, Otter Tail County | 389 | 321 | - | - | - | - | - | - | 58 | 10 |
| Canisteo township, Dodge County | 226 | 209 | 2 | - | - | - | - | - | 15 | - |
| Cannon township, Kittson County | 24 | 17 | - | - | - | - | - | - | 7 | - |
| Cannon City township, Rice County | 435 | 401 | 2 | 4 | - | - | - | - | 28 | - |
| Cannon Falls city, Goodhue County | 1 611 | 926 | 97 | 165 | 46 | 121 | 115 | - | 141 | - |
| Cannon Falls township, Goodhue County | 430 | 382 | 3 | - | - | - | - | - | 45 | - |
| Canosia township, St. Louis County | 813 | 695 | 2 | 20 | 9 | - | - | - | 87 | - |
| Canton city, Fillmore County | 174 | 146 | - | 9 | 2 | - | - | - | 17 | - |
| Canton township, Fillmore County | 201 | 189 | 2 | - | - | - | - | - | 10 | - |
| Caribou township, Kittson County | 22 | 18 | - | - | - | - | - | - | 4 | - |
| Carimona township, Fillmore County | 116 | 116 | - | - | - | - | - | - | - | - |
| Carlisle township, Otter Tail County | 74 | 66 | - | - | - | - | - | - | 8 | - |
| Carlos city, Douglas County | 162 | 125 | - | - | 12 | - | - | - | 25 | - |
| Carlos township, Douglas County | 1 053 | 974 | 37 | 4 | - | - | - | - | 34 | 4 |
| Carlston township, Freeborn County | 123 | 118 | - | - | - | - | - | - | - | 5 |
| Carlton city, Carlton County | 331 | 232 | 2 | 18 | 16 | 3 | 58 | - | 2 | - |
| Carpenter township, Itasca County | 290 | 262 | - | - | - | - | - | - | 28 | - |
| Carroll township, Fillmore County | 140 | 133 | - | - | - | - | - | - | 7 | - |
| Carson township, Cottonwood County | 123 | 121 | - | - | - | 2 | - | - | - | - |
| Carsonville township, Becker County | 117 | 90 | - | - | - | - | - | - | 27 | - |
| Carver city, Carver County | 464 | 398 | 4 | 21 | 11 | 18 | - | 2 | 10 | - |
| Cascade township, Olmsted County | 1 110 | 835 | - | 9 | - | - | 6 | - | 260 | - |
| Cashel township, Swift County | 63 | 57 | 2 | - | - | - | - | - | 4 | - |
| Cass Lake city, Cass County | 367 | 222 | 7 | 23 | 22 | 10 | 38 | - | 45 | - |
| Castle Rock township, Dakota County | 507 | 464 | 5 | 13 | - | - | - | - | 25 | - |
| Cedar township, Marshall County | 46 | 31 | - | - | - | - | - | - | 15 | - |
| Cedar township, Martin County | 98 | 98 | - | - | - | - | - | - | - | - |
| Cedarbend township, Roseau County | 86 | 36 | 1 | 2 | - | - | - | - | 47 | - |
| Cedar Lake township, Scott County | 738 | 736 | - | 2 | - | - | - | - | - | - |
| Cedar Mills city, Meeke County | 28 | 28 | - | - | - | - | - | - | - | - |
| Cedar Mills township, Meeke County | 182 | 161 | 4 | - | - | - | - | - | 17 | - |
| Cedar Valley township, St. Louis County | 111 | 87 | 2 | - | - | - | - | - | 22 | - |
| Center township, Crow Wing County | 478 | 412 | - | 2 | - | - | - | - | 59 | 5 |
| Center City city, Chisago County | 226 | 196 | 26 | 2 | 2 | - | - | - | - | - |
| Center Creek township, Martin County | 114 | 112 | - | - | - | - | - | - | 2 | - |
| Centerville city, Anoka County | 1 095 | 924 | 111 | 14 | 17 | 14 | 8 | 7 | - | - |
| Ceresco township, Blue Earth County | 98 | 90 | - | - | - | - | - | - | 8 | - |
| Cerro Gordo township, Lac qui Parle County | 92 | 86 | 2 | - | - | - | - | - | 4 | - |
| Ceylon city, Martin County | 185 | 180 | 2 | 3 | - | - | - | - | - | - |
| Champion township, Wilkin County | 35 | 33 | - | - | - | - | - | - | 2 | - |
| Champlin city, Hennepin County | 7 496 | 6 108 | 669 | 127 | 57 | 230 | 181 | 115 | 9 | - |
| Chanarambie township, Murray County | 79 | 79 | - | - | - | - | - | - | - | - |
| Chandler city, Murray County | 126 | 103 | 2 | 4 | 9 | - | - | 3 | 5 | - |
| Chanhassen city | 7 017 | 5 352 | 994 | 93 | 133 | 108 | 173 | 164 | - | - |
| Carver County (part) | 7 017 | 5 352 | 994 | 93 | 133 | 108 | 173 | 164 | - | - |
| Hennepin County (part) | - | - | - | - | - | - | - | - | - | - |
| Charlestown township, Redwood County | 97 | 90 | 4 | - | - | - | - | - | 3 | - |
| Chaska city, Carver County | 6 228 | 3 642 | 561 | 236 | 344 | 262 | 229 | 295 | 659 | - |
| Chaska township, Carver County | 69 | 61 | - | 8 | - | - | - | - | - | - |
| Chatfield city | 960 | 711 | 34 | 84 | 63 | 12 | 28 | - | 28 | - |
| Fillmore County (part) | 528 | 350 | 27 | 69 | 42 | 12 | 26 | - | 2 | - |
| Olmsted County (part) | 432 | 361 | 7 | 15 | 21 | - | 2 | - | 26 | - |
| Chatfield township, Fillmore County | 189 | 164 | - | - | - | - | - | - | 25 | - |
| Chatham township, Wright County | 382 | 365 | 4 | 2 | - | - | - | - | 11 | - |
| Chengwatana township, Pine County | 487 | 388 | 3 | - | - | - | - | - | 79 | 17 |
| Cherry township, St. Louis County | 363 | 306 | - | 2 | - | - | - | - | 55 | - |
| Cherry Grove township, Goodhue County | 152 | 141 | 2 | 3 | - | - | - | - | 6 | - |

Table 18. **Units in Structure: 2000**—Con.

[Data based on a sample (except Tables 65-68). For information on confidentiality protection, coverage, sampling error, and nonsampling error, see Appendix G. For location of definitions, see "How to Use This Census Report"]

| State County Place and County Subdivision | Total housing units | Units in structure | | | | | | | | |
|---|---------------------------|---------------------|---------------------|-----------------|-----------------|-------------------|-------------------|------------------------|----------------|------------------------|
| | | 1 unit, detached | 1 unit, attached | 2 to 4 units | 5 to 9 units | 10 to 19 units | 20 to 49 units | 50 or more units | Mobile home | Boat, RV, van, etc. |
| PLACE AND COUNTY SUBDIVISION—Con. | | | | | | | | | | |
| Chester township, Polk County | 35 | 31 | - | - | - | - | - | - | 4 | - |
| Chester township, Wabasha County | 168 | 147 | - | 4 | - | - | - | 2 | 15 | - |
| Chickamaw Beach city, Cass County | 112 | 112 | - | - | - | - | - | - | - | - |
| Chief township, Mahanomen County | 52 | 46 | - | - | - | - | - | - | 6 | - |
| Chilgren township, Lake of the Woods County | 123 | 41 | - | - | - | - | - | - | 82 | - |
| Chippewa Falls township, Pope County | 123 | 104 | - | - | - | - | - | - | 19 | - |
| Chisago City city, Chisago County | 1 076 | 584 | 122 | 63 | 16 | 67 | 87 | 117 | 20 | - |
| Chisago Lake township, Chisago County | 1 249 | 1 155 | 2 | - | - | - | - | - | 67 | 25 |
| Chisholm city, St. Louis County | 2 375 | 1 856 | 16 | 211 | 140 | 18 | 106 | - | 26 | 2 |
| Chokio city, Stevens County | 237 | 176 | 15 | 30 | 8 | - | - | - | 8 | - |
| Christiania township, Jackson County | 196 | 191 | - | - | - | - | - | - | 5 | - |
| Circle Pines city, Anoka County | 1 708 | 1 344 | 254 | 52 | 6 | 6 | 41 | - | 5 | - |
| Clara City city, Chippewa County | 624 | 518 | 6 | 15 | 10 | 42 | 31 | - | 2 | - |
| Claremont city, Dodge County | 239 | 167 | - | 3 | 17 | 4 | 4 | - | 44 | - |
| Claremont township, Dodge County | 170 | 164 | - | - | - | - | - | - | 6 | - |
| Clarissa city, Todd County | 290 | 220 | 3 | 13 | 13 | 21 | 10 | - | 10 | - |
| Clark township, Aitkin County | 85 | 76 | - | - | - | - | - | - | 9 | - |
| Clark township, Faribault County | 220 | 209 | 2 | - | - | - | - | - | 9 | - |
| Clarkfield city, Yellow Medicine County | 425 | 356 | - | 15 | - | 4 | 30 | - | 20 | - |
| Clarks Grove city, Freeborn County | 294 | 202 | - | - | - | 9 | - | - | 83 | - |
| Clay township, Hubbard County | 141 | 139 | - | - | - | - | - | - | 2 | - |
| Clayton township, Mower County | 61 | 60 | - | - | - | - | - | - | 1 | - |
| Clearbrook city, Clearwater County | 251 | 167 | - | 18 | 16 | 10 | 28 | - | 12 | - |
| Clear Creek UT, Carlton County | 133 | 92 | - | - | - | - | - | - | 27 | 14 |
| Clear Lake city, Sherburne County | 105 | 72 | - | 5 | 2 | 23 | - | - | 3 | - |
| Clear Lake township, Sherburne County | 771 | 743 | 10 | 8 | - | 4 | - | - | 6 | - |
| Clearwater city | 353 | 220 | 39 | 9 | 6 | 51 | 15 | - | 13 | - |
| Stearns County (part) | - | - | - | - | - | - | - | - | - | - |
| Wright County (part) | 353 | 220 | 39 | 9 | 6 | 51 | 15 | - | 13 | - |
| Clearwater township, Wright County | 582 | 544 | 2 | 6 | 3 | - | - | - | 27 | - |
| Clements city, Redwood County | 82 | 82 | - | - | - | - | - | - | - | - |
| Cleveland city, Le Sueur County | 253 | 217 | 2 | 24 | 8 | - | - | - | 2 | - |
| Cleveland township, Le Sueur County | 304 | 265 | 5 | - | - | - | 3 | - | 29 | 2 |
| Clifton township, Lyon County | 99 | 98 | - | - | - | - | - | - | 1 | - |
| Clifton township, Traverse County | 40 | 40 | - | - | - | - | - | - | - | - |
| Climax city, Polk County | 123 | 82 | - | 4 | 6 | 14 | - | - | 17 | - |
| Clinton city, Big Stone County | 228 | 176 | 4 | 2 | 28 | - | - | - | 18 | - |
| Clinton township, Rock County | 114 | 105 | - | - | - | - | - | - | 9 | - |
| Clinton township, St. Louis County | 415 | 306 | - | 2 | 2 | - | - | - | 105 | - |
| Clinton Falls township, Steele County | 173 | 168 | 2 | 3 | - | - | - | - | - | - |
| Clitherall city, Otter Tail County | 58 | 42 | - | - | - | - | - | - | 16 | - |
| Clitherall township, Otter Tail County | 503 | 404 | 4 | - | - | - | - | - | 82 | 13 |
| Clontarf city, Swift County | 66 | 62 | - | 4 | - | - | - | - | - | - |
| Clontarf township, Swift County | 31 | 29 | - | 2 | - | - | - | - | - | - |
| Cloquet city, Carlton County | 4 790 | 3 701 | 92 | 309 | 67 | 165 | 170 | 126 | 160 | - |
| Clover township, Clearwater County | 60 | 43 | - | - | - | - | - | - | 17 | - |
| Clover township, Hubbard County | 190 | 153 | - | - | - | - | 2 | - | 35 | - |
| Clover township, Mahanomen County | 62 | 53 | - | - | - | - | - | - | 9 | - |
| Clover township, Pine County | 1 279 | 90 | - | - | - | - | - | - | 113 | 1 076 |
| Clover Leaf township, Pennington County | 26 | 18 | 2 | - | - | - | - | - | 6 | - |
| Clow township, Kittson County | 20 | 20 | - | - | - | - | - | - | - | - |
| Coates city, Dakota County | 65 | 41 | 2 | 20 | - | - | - | - | 2 | - |
| Cobden city, Brown County | 32 | 26 | - | - | - | - | - | - | 6 | - |
| Cohasset city, Itasca County | 1 196 | 966 | 4 | 28 | 7 | 17 | - | - | 168 | 6 |
| Cokato city, Wright County | 1 031 | 659 | 19 | 62 | 61 | 54 | 96 | 3 | 77 | - |
| Cokato township, Wright County | 346 | 333 | 2 | 3 | - | - | - | - | 8 | - |
| Cold Spring city, Stearns County | 1 129 | 757 | 49 | 64 | 90 | 73 | 54 | 36 | 6 | - |
| Coleraine city, Itasca County | 460 | 374 | 9 | 58 | 19 | - | - | - | - | - |
| Colfax township, Kandiyohi County | 314 | 270 | 2 | - | - | - | - | - | 42 | - |
| Collegeville township, Stearns County | 714 | 688 | - | 17 | - | - | - | - | 7 | 2 |
| Collins township, McLeod County | 214 | 209 | - | - | - | - | - | - | 5 | - |
| Collinwood township, Meeker County | 464 | 423 | - | 4 | - | - | - | - | 35 | 2 |
| Cologne city, Carver County | 392 | 341 | - | 35 | - | 12 | - | - | 4 | - |
| Columbia township, Polk County | 200 | 155 | - | - | - | - | - | - | 45 | - |
| Columbia Heights city, Anoka County | 8 151 | 5 261 | 396 | 745 | 285 | 526 | 282 | 633 | 17 | 6 |
| Columbus township, Anoka County | 1 358 | 1 310 | 24 | 24 | - | - | - | - | - | - |
| Colvin township, St. Louis County | 307 | 271 | - | 2 | - | - | - | - | 34 | - |
| Comfort township, Kanabec County | 403 | 302 | 10 | 8 | - | - | - | 2 | 79 | 2 |
| Comfrey city | 171 | 148 | 2 | 2 | 4 | 13 | - | - | 2 | - |
| Brown County (part) | 163 | 140 | 2 | 2 | 4 | 13 | - | - | 2 | - |
| Cottonwood County (part) | 8 | 8 | - | - | - | - | - | - | - | - |
| Como township, Marshall County | 37 | 20 | - | - | - | - | - | - | 17 | - |
| Compton township, Otter Tail County | 278 | 245 | 4 | 2 | 5 | - | - | - | 22 | - |
| Comstock city, Clay County | 51 | 47 | 2 | - | - | - | - | - | 2 | - |
| Comstock township, Marshall County | 61 | 49 | - | - | - | - | - | - | 12 | - |
| Concord township, Dodge County | 213 | 206 | 2 | 3 | - | - | - | - | 2 | - |
| Conger city, Freeborn County | 68 | 68 | - | - | - | - | - | - | - | - |
| Connelly township, Wilkin County | 41 | 39 | - | - | - | - | - | - | 2 | - |
| Cook city, St. Louis County | 297 | 181 | 2 | 14 | 8 | 8 | 42 | - | 38 | 4 |
| Coon Creek township, Lyon County | 100 | 98 | - | - | - | 2 | - | - | - | - |
| Coon Rapids city, Anoka County | 22 803 | 14 557 | 3 739 | 440 | 563 | 444 | 1 622 | 1 162 | 276 | - |
| Copley township, Clearwater County | 353 | 275 | 2 | - | - | - | - | - | 76 | - |
| Corcoran city, Hennepin County | 1 811 | 1 614 | 19 | 7 | - | - | - | - | 171 | - |
| Cordova township, Le Sueur County | 225 | 183 | - | - | - | - | - | - | 42 | - |
| Corinna township, Wright County | 1 592 | 1 542 | 4 | 9 | 9 | - | - | 4 | 19 | 5 |
| Corliss township, Otter Tail County | 274 | 255 | 2 | - | - | - | - | - | 11 | 6 |
| Cormant township, Beltrami County | 107 | 68 | - | - | - | - | - | - | 39 | - |

Table 18. **Units in Structure: 2000**—Con.

[Data based on a sample (except Tables 65-68). For information on confidentiality protection, coverage, sampling error, and nonsampling error, see Appendix G. For location of definitions, see "How to Use This Census Report"]

| State County Place and County Subdivision | Total housing units | Units in structure | | | | | | | | |
|---|---------------------------|---------------------|---------------------|-----------------|-----------------|-------------------|-------------------|------------------------|----------------|------------------------|
| | | 1 unit, detached | 1 unit, attached | 2 to 4 units | 5 to 9 units | 10 to 19 units | 20 to 49 units | 50 or more units | Mobile home | Boat, RV, van, etc. |
| PLACE AND COUNTY SUBDIVISION—Con. | | | | | | | | | | |
| Cormorant township, Becker County | 930 | 825 | 2 | 3 | - | - | 2 | 3 | 92 | 3 |
| Cornish township, Aitkin County | 70 | 58 | - | - | - | - | - | - | 7 | 5 |
| Cornish township, Sibley County | 108 | 106 | - | - | - | - | - | - | 2 | - |
| Correll city, Big Stone County | 29 | 19 | - | - | - | - | - | - | 10 | - |
| Cosmos city, Meeker County | 261 | 206 | 4 | 16 | 7 | 13 | - | - | 15 | - |
| Cosmos township, Meeker County | 100 | 87 | - | - | - | - | - | - | 13 | - |
| Cottage Grove city, Washington County | 10 020 | 8 610 | 571 | 160 | 113 | 282 | 125 | 60 | 99 | - |
| Cotton township, St. Louis County | 364 | 323 | 4 | 1 | - | - | - | - | 32 | 4 |
| Cottonwood township, Brown County | 347 | 292 | - | 12 | 1 | - | - | - | 42 | - |
| Cottonwood city, Lyon County | 482 | 364 | 4 | 20 | 25 | - | 33 | - | 36 | - |
| Courland city, Nicollet County | 195 | 159 | 8 | - | 9 | 17 | - | - | 2 | - |
| Courland township, Nicollet County | 232 | 217 | - | - | - | - | - | - | 15 | - |
| Crab Lake UT, St. Louis County | 6 | 6 | - | - | - | - | - | - | - | - |
| Crate township, Chippewa County | 108 | 103 | - | - | - | - | - | - | 5 | - |
| Credit River township, Scott County | 1 271 | 1 221 | 18 | 24 | - | - | - | - | 8 | - |
| Croke township, Traverse County | 41 | 41 | - | - | - | - | - | - | - | - |
| Cromwell city, Carlton County | 93 | 83 | - | - | - | - | - | - | 10 | - |
| Cromwell township, Clay County | 114 | 110 | - | - | - | - | - | - | 4 | - |
| Crooked Creek township, Houston County | 125 | 109 | 3 | 2 | - | - | - | - | 9 | 2 |
| Crooked Lake township, Cass County | 937 | 859 | 11 | 2 | - | - | - | - | 41 | 24 |
| Crooks township, Renville County | 79 | 79 | - | - | - | - | - | - | - | - |
| Crookston city, Polk County | 3 383 | 2 174 | 149 | 284 | 85 | 231 | 184 | 160 | 116 | - |
| Crookston township, Polk County | 155 | 138 | - | - | - | - | - | - | 17 | - |
| Crosby city, Crow Wing County | 1 099 | 778 | 47 | 43 | 57 | 28 | 33 | 48 | 65 | - |
| Crosby township, Pine County | 76 | 51 | - | - | - | - | - | - | 19 | 6 |
| Crosslake city, Crow Wing County | 2 461 | 2 134 | 63 | 25 | 2 | 24 | 18 | 4 | 176 | 15 |
| Crow Lake township, Stearns County | 135 | 114 | 4 | - | - | - | - | - | 17 | - |
| Crow River township, Stearns County | 118 | 106 | - | - | - | - | - | - | 12 | - |
| Crow Wing township, Crow Wing County | 434 | 312 | 2 | - | - | - | - | - | 120 | - |
| Crow Wing Lake township, Hubbard County | 422 | 342 | 2 | - | - | - | - | - | 26 | 52 |
| Crystal city, Hennepin County | 9 493 | 7 223 | 242 | 291 | 60 | 347 | 523 | 796 | 11 | - |
| Crystal Bay township, Lake County | 373 | 311 | 2 | - | - | - | - | - | 60 | - |
| Cuba township, Becker County | 86 | 84 | - | - | - | - | - | - | 2 | - |
| Culdrum township, Morrison County | 188 | 155 | - | - | - | - | - | - | 33 | - |
| Culver township, St. Louis County | 117 | 102 | - | - | - | - | - | - | 15 | - |
| Currie city, Murray County | 122 | 110 | - | - | 7 | - | - | - | 3 | 2 |
| Cushing township, Morrison County | 296 | 243 | 2 | 2 | - | - | - | - | 43 | 6 |
| Custer township, Lyon County | 93 | 91 | - | - | - | - | - | - | 2 | - |
| Cuyuna city, Crow Wing County | 117 | 76 | - | - | 4 | - | - | - | 34 | 3 |
| Cyrus city, Pope County | 154 | 111 | 2 | 2 | 24 | - | - | - | 13 | 2 |
| Daggett Brook township, Crow Wing County | 160 | 131 | 4 | - | 4 | - | - | - | 21 | - |
| Dahlgren township, Carver County | 489 | 470 | 1 | 6 | 2 | - | - | - | 8 | 2 |
| Dailey township, Mille Lacs County | 131 | 85 | - | - | - | - | - | - | 36 | 10 |
| Dakota city, Winona County | 143 | 133 | - | - | - | - | - | - | 10 | - |
| Dalbo township, Isanti County | 260 | 237 | - | - | - | - | - | - | 21 | 2 |
| Dale township, Cottonwood County | 71 | 69 | 2 | - | - | - | - | - | - | - |
| Dalton city, Otter Tail County | 126 | 85 | - | 2 | 19 | - | - | - | 20 | - |
| Dane Prairie township, Otter Tail County | 484 | 434 | 5 | - | - | - | - | - | 45 | - |
| Danforth township, Pine County | 81 | 55 | - | - | - | - | - | - | 20 | 6 |
| Danielson township, Meeker County | 120 | 110 | 1 | - | - | - | - | - | 9 | - |
| Danube city, Renville County | 224 | 200 | - | 8 | 16 | - | - | - | - | - |
| Danvers city, Swift County | 46 | 46 | - | - | - | - | - | - | - | - |
| Danville township, Blue Earth County | 99 | 92 | - | - | - | - | - | - | 7 | - |
| Darfur city, Watonwan County | 59 | 58 | - | - | - | - | - | - | 1 | - |
| Dark River UT, St. Louis County | 33 | 26 | - | - | - | - | - | - | 7 | - |
| Darling township, Morrison County | 235 | 207 | - | 4 | 2 | - | - | - | 22 | - |
| Darnen township, Stevens County | 115 | 110 | - | 2 | - | - | - | - | 3 | - |
| Darwin city, Meeker County | 121 | 88 | - | 4 | 5 | - | - | - | 24 | - |
| Darwin township, Meeker County | 396 | 329 | - | 2 | - | - | - | - | 58 | 7 |
| Dassel city, Meeker County | 558 | 370 | 2 | 59 | 35 | 34 | 31 | 2 | 25 | - |
| Dassel township, Meeker County | 560 | 521 | - | - | - | - | - | - | 39 | - |
| Davidson UT, Aitkin County | 61 | 49 | - | - | - | - | - | - | 12 | - |
| Davis township, Kittson County | 22 | 20 | - | - | - | - | - | - | 2 | - |
| Dawson city, Lac qui Parle County | 754 | 582 | 16 | 38 | 10 | 50 | 41 | - | 17 | - |
| Dayton city | 1 560 | 1 313 | 13 | 4 | - | - | 7 | - | 223 | - |
| Hennepin County (part) | 1 560 | 1 313 | 13 | 4 | - | - | 7 | - | 223 | - |
| Wright County (part) | - | - | - | - | - | - | - | - | - | - |
| Dead Lake township, Otter Tail County | 519 | 414 | 2 | - | - | - | - | - | 80 | 23 |
| Dean Lake UT, Crow Wing County | 55 | 44 | - | - | - | - | - | - | 11 | - |
| Decoria township, Blue Earth County | 338 | 302 | 18 | 2 | - | - | - | - | 16 | - |
| Deephaven city, Hennepin County | 1 417 | 1 417 | - | - | - | - | - | - | - | - |
| Deer township, Roseau County | 45 | 37 | - | - | - | - | - | - | 8 | - |
| Deer Creek city, Otter Tail County | 169 | 126 | - | - | 2 | - | 25 | - | 16 | - |
| Deer Creek township, Otter Tail County | 129 | 111 | 2 | - | 2 | - | - | - | 14 | - |
| Deerfield township, Cass County | 120 | 101 | - | 3 | - | - | - | - | 16 | - |
| Deerfield township, Steele County | 234 | 188 | 2 | 2 | - | - | - | - | 42 | - |
| Deerhorn township, Wilkin County | 57 | 43 | - | - | - | - | - | - | 14 | - |
| Deer Lake UT, Itasca County | 2 175 | 1 908 | 4 | 19 | 22 | 12 | - | - | 190 | 20 |
| Deer Park township, Pennington County | 50 | 42 | - | - | - | - | - | - | 8 | - |
| Deer River city, Itasca County | 415 | 225 | 8 | 33 | 36 | 12 | 28 | - | 73 | - |
| Deer River township, Itasca County | 320 | 258 | 2 | - | - | - | - | - | 56 | 4 |
| Deerwood city, Crow Wing County | 309 | 192 | 14 | 3 | 12 | 28 | 27 | - | 33 | - |
| Deerwood township, Crow Wing County | 808 | 752 | 5 | 2 | - | - | 2 | - | 45 | 2 |
| Deerwood township, Kittson County | 95 | 79 | - | - | - | - | - | - | 16 | - |
| De Graff city, Swift County | 70 | 67 | - | - | - | - | - | - | 3 | - |
| Delafield township, Jackson County | 116 | 113 | 1 | - | - | - | - | - | 2 | - |
| Delano city, Wright County | 1 392 | 1 084 | 14 | 87 | 37 | 112 | 49 | - | 9 | - |
| Delavan city, Faribault County | 114 | 106 | - | 6 | - | - | - | - | 2 | - |
| Delavan township, Faribault County | 151 | 142 | - | - | 2 | 2 | - | - | 5 | - |

Table 18. **Units in Structure: 2000**—Con.

[Data based on a sample (except Tables 65-68). For information on confidentiality protection, coverage, sampling error, and nonsampling error, see Appendix G. For location of definitions, see "How to Use This Census Report"]

| State County Place and County Subdivision | Total housing units | Units in structure | | | | | | | | | |
|--|---------------------------|---------------------|---------------------|-----------------|-----------------|-------------------|-------------------|------------------------|----------------|------------------------|----|
| | | 1 unit, detached | 1 unit, attached | 2 to 4 units | 5 to 9 units | 10 to 19 units | 20 to 49 units | 50 or more units | Mobile home | Boat, RV, van, etc. | |
| PLACE AND COUNTY SUBDIVISION—Con. | | | | | | | | | | | |
| Delaware township, Grant County | 51 | 48 | - | - | - | - | - | - | - | 3 | - |
| Delhi city, Redwood County | 36 | 34 | - | - | - | - | - | - | - | 2 | - |
| Delhi township, Redwood County | 109 | 103 | - | - | - | - | - | - | - | 6 | - |
| Dell Grove township, Pine County | 464 | 365 | 4 | 5 | - | - | - | - | - | 63 | 27 |
| Dellwood city, Washington County | 376 | 374 | - | 2 | - | - | - | - | - | - | - |
| Delton township, Cottonwood County | 62 | 60 | 2 | - | - | - | - | - | - | - | - |
| Denham city, Pine County | 23 | 18 | - | - | - | - | - | - | - | 5 | - |
| Denmark township, Washington County | 498 | 487 | - | 5 | - | - | - | - | - | 4 | 2 |
| Dennison city | 61 | 56 | - | 5 | - | - | - | - | - | - | - |
| Goodhue County (part) | 61 | 56 | - | 5 | - | - | - | - | - | - | - |
| Rice County (part) | - | - | - | - | - | - | - | - | - | - | - |
| Dent city, Otter Tail County | 84 | 76 | - | 6 | - | - | - | - | - | 2 | - |
| Denver township, Rock County | 74 | 74 | - | - | - | - | - | - | - | - | - |
| Derrynane township, Le Sueur County | 203 | 195 | 2 | 2 | - | - | - | - | - | 4 | - |
| Des Moines township, Jackson County | 125 | 112 | - | 2 | 2 | - | - | - | - | 9 | - |
| Des Moines River township, Murray County | 79 | 77 | - | - | - | - | - | - | - | 2 | - |
| Detroit township, Becker County | 1 189 | 991 | 6 | 23 | - | - | 5 | - | - | 164 | - |
| Detroit Lakes city, Becker County | 3 797 | 2 491 | 116 | 170 | 154 | 228 | 255 | 251 | - | 132 | - |
| Dewald township, Nobles County | 103 | 97 | - | 2 | - | - | - | - | - | 4 | - |
| Dewey township, Roseau County | 51 | 46 | - | - | - | - | - | - | - | 5 | - |
| Dexter city, Mower County | 132 | 104 | - | 3 | 6 | 9 | - | - | - | 10 | - |
| Dexter township, Mower County | 106 | 102 | - | - | 2 | - | - | - | - | 2 | - |
| Diamond Lake township, Lincoln County | 129 | 121 | - | - | - | - | - | - | - | 8 | - |
| Dieter township, Roseau County | 71 | 61 | - | - | - | - | - | - | - | 10 | - |
| Dilworth city, Clay County | 1 239 | 746 | 45 | 55 | 24 | 113 | 56 | 67 | - | 133 | - |
| Dodge Center city, Dodge County | 863 | 593 | 9 | 63 | 27 | 17 | 74 | - | - | 80 | - |
| Dollymount township, Traverse County | 32 | 32 | - | - | - | - | - | - | - | - | - |
| Donaldson city, Kittson County | 25 | 23 | - | - | - | - | - | - | - | 2 | - |
| Donnelly township, Marshall County | 9 | 9 | - | - | - | - | - | - | - | - | - |
| Donnelly city, Stevens County | 125 | 115 | - | 4 | - | - | - | - | - | 6 | - |
| Donnelly township, Stevens County | 54 | 51 | - | - | - | - | 3 | - | - | - | - |
| Dora township, Otter Tail County | 904 | 633 | 7 | - | - | - | - | - | - | 233 | 31 |
| Doran city, Wilkin County | 31 | 29 | - | - | - | - | - | - | - | 2 | - |
| Douglas township, Dakota County | 240 | 226 | - | - | - | - | - | - | - | 14 | - |
| Dover city, Olmsted County | 179 | 131 | - | 20 | 5 | - | - | - | - | 23 | - |
| Dover township, Olmsted County | 154 | 126 | 3 | 2 | - | - | - | - | - | 23 | - |
| Dovray city, Murray County | 35 | 33 | 2 | - | - | - | - | - | - | - | - |
| Dovray township, Murray County | 80 | 78 | - | - | - | - | - | - | - | 2 | - |
| Dovre township, Kandiyohi County | 738 | 687 | 7 | 19 | 6 | 2 | - | - | - | 17 | - |
| Drammen township, Lincoln County | 57 | 57 | - | - | - | - | - | - | - | - | - |
| Dresbach township, Winona County | 178 | 173 | - | 5 | - | - | - | - | - | - | - |
| Dryden township, Sibley County | 112 | 109 | - | - | - | - | - | - | - | 3 | - |
| Dublin township, Swift County | 62 | 62 | - | - | - | - | - | - | - | - | - |
| Dudley township, Clearwater County | 139 | 122 | 2 | - | - | - | - | - | - | 15 | - |
| Duluth city, St. Louis County | 37 000 | 23 033 | 868 | 5 049 | 1 473 | 1 068 | 1 860 | 2 704 | - | 934 | 11 |
| Duluth township, St. Louis County | 718 | 647 | - | 7 | 10 | - | - | - | - | 52 | 2 |
| Dumont city, Traverse County | 60 | 56 | - | - | - | - | - | - | - | 4 | - |
| Dunbar township, Faribault County | 121 | 113 | - | 2 | - | - | - | - | - | 6 | - |
| Dundas city, Rice County | 233 | 187 | 37 | 7 | - | - | - | - | - | 2 | - |
| Dundee city, Nobles County | 57 | 51 | - | - | - | - | - | - | - | 6 | - |
| Dunn township, Otter Tail County | 1 484 | 1 273 | 14 | 32 | 7 | - | - | - | - | 132 | 26 |
| Dunnell city, Martin County | 95 | 91 | - | 4 | - | - | - | - | - | - | - |
| Durand township, Beltrami County | 77 | 53 | - | - | - | - | - | - | - | 24 | - |
| Eagan city, Dakota County | 24 392 | 13 261 | 4 435 | 599 | 728 | 939 | 1 811 | 2 583 | - | 21 | 15 |
| Eagle township, Carlton County | 385 | 329 | - | 2 | - | - | - | - | - | 54 | - |
| Eagle Bend city, Todd County | 293 | 227 | 3 | 12 | - | 26 | - | - | - | 25 | - |
| Eagle Lake city, Blue Earth County | 662 | 449 | 8 | 38 | 34 | 3 | 3 | - | - | 127 | - |
| Eagle Lake township, Otter Tail County | 342 | 282 | 23 | 2 | - | - | - | - | - | 31 | 4 |
| Eagle Point township, Marshall County | 20 | 20 | - | - | - | - | - | - | - | - | - |
| Eagles Nest township, St. Louis County | 355 | 330 | - | 3 | - | - | - | - | - | 17 | 5 |
| Eagle Valley township, Todd County | 219 | 190 | - | - | - | - | - | - | - | 29 | - |
| Eagle View township, Becker County | 274 | 242 | - | 4 | - | - | - | - | - | 28 | - |
| East Bethel city, Anoka County | 3 718 | 3 276 | 11 | 10 | 9 | - | - | - | - | 412 | - |
| East Cass UT, Cass County | 39 | 30 | - | 2 | - | - | - | - | - | 7 | - |
| East Chain township, Martin County | 133 | 133 | - | - | - | - | - | - | - | - | - |
| East Cook UT, Cook County | 1 101 | 1 031 | 13 | 17 | - | - | - | 6 | - | 27 | 7 |
| Eastern township, Otter Tail County | 110 | 94 | - | - | - | - | - | - | - | 16 | - |
| East Grand Forks city, Polk County | 3 105 | 1 866 | 136 | 191 | 141 | 262 | 205 | 135 | - | 169 | - |
| East Gull Lake city, Cass County | 712 | 614 | 48 | 43 | - | - | 3 | - | - | 4 | - |
| East Kittson UT, Kittson County | 15 | 10 | - | - | - | - | - | - | - | 5 | - |
| East Koochiching UT, Koochiching County | 297 | 230 | - | - | - | - | - | - | - | 67 | - |
| East Lake Lillian township, Kandiyohi County | 110 | 86 | 4 | - | - | - | - | - | - | 20 | - |
| Easton city, Faribault County | 98 | 94 | - | - | - | - | - | - | - | 4 | - |
| East Park township, Marshall County | 17 | 12 | - | - | - | - | - | - | - | 5 | - |
| East Side township, Mille Lacs County | 713 | 544 | - | 6 | - | - | - | - | - | 122 | 41 |
| East Valley township, Marshall County | 29 | 20 | - | - | - | - | - | - | - | 9 | - |
| Echo city, Yellow Medicine County | 131 | 102 | - | 4 | 8 | 9 | - | - | - | 8 | - |
| Echo township, Yellow Medicine County | 82 | 78 | - | - | - | - | - | - | - | 4 | - |
| Eckles township, Beltrami County | 377 | 166 | 9 | 3 | - | 2 | - | - | - | 197 | - |
| Eckvoll township, Marshall County | 36 | 23 | - | - | 1 | - | - | - | - | 12 | - |
| Eddy township, Clearwater County | 148 | 128 | - | - | - | - | - | - | - | 20 | - |
| Eden township, Brown County | 133 | 121 | 3 | - | - | - | - | - | - | 9 | - |
| Eden township, Pipestone County | 110 | 99 | 2 | - | - | - | - | - | - | 9 | - |
| Eden township, Polk County | 88 | 79 | - | - | - | - | - | - | - | 9 | - |
| Eden Lake township, Stearns County | 779 | 685 | 2 | 6 | - | - | - | - | - | 86 | - |
| Eden Prairie city, Hennepin County | 21 026 | 11 767 | 4 298 | 508 | 648 | 492 | 836 | 2 458 | - | 19 | - |

Table 18. **Units in Structure: 2000**—Con.

[Data based on a sample (except Tables 65-68). For information on confidentiality protection, coverage, sampling error, and nonsampling error, see Appendix G. For location of definitions, see "How to Use This Census Report"]

| State County Place and County Subdivision | Total housing units | Units in structure | | | | | | | | |
|---|---------------------------|---------------------|---------------------|-----------------|-----------------|-------------------|-------------------|------------------------|----------------|------------------------|
| | | 1 unit, detached | 1 unit, attached | 2 to 4 units | 5 to 9 units | 10 to 19 units | 20 to 49 units | 50 or more units | Mobile home | Boat, RV, van, etc. |
| PLACE AND COUNTY SUBDIVISION—Con. | | | | | | | | | | |
| Eden Valley city | 370 | 246 | 3 | 13 | 42 | 31 | - | - | 35 | - |
| Meeker County (part) | 206 | 156 | 3 | 11 | 33 | - | - | 3 | - | - |
| Stearns County (part) | 164 | 90 | - | 2 | 9 | 31 | - | - | 32 | - |
| Edgerton city, Pipestone County | 483 | 437 | 8 | 15 | 5 | 13 | - | - | 5 | - |
| Edina city, Hennepin County | 21 655 | 12 465 | 1 204 | 465 | 380 | 757 | 1 480 | 4 887 | 17 | - |
| Edison township, Swift County | 60 | 58 | - | - | - | - | - | - | 2 | - |
| Edna township, Otter Tail County | 738 | 646 | - | 2 | - | - | - | - | 80 | 10 |
| Edwards township, Kandiyohi County | 100 | 90 | - | - | - | 3 | - | - | 7 | - |
| Effie city, Itasca County | 61 | 58 | - | - | - | - | - | - | 3 | - |
| Effie UT, Itasca County | 153 | 123 | - | - | - | - | - | - | 25 | 5 |
| Effington township, Otter Tail County | 134 | 121 | - | - | 2 | - | 3 | - | 8 | - |
| Egdon township, Clay County | 155 | 138 | - | - | - | - | - | - | 17 | - |
| Eidsvold township, Lyon County | 96 | 94 | - | - | - | - | - | - | 2 | - |
| Eitzen city, Houston County | 114 | 108 | - | - | - | - | - | - | 6 | - |
| Elba city, Winona County | 77 | 58 | - | - | - | - | - | - | 17 | 2 |
| Elba township, Winona County | 106 | 92 | 2 | - | - | - | - | - | 10 | 2 |
| Elbow Lake CDP | 90 | 78 | - | 4 | - | - | - | - | 8 | - |
| Becker County (part) | 90 | 78 | - | 4 | - | - | - | - | 8 | - |
| Clearwater County (part) | - | - | - | - | - | - | - | - | - | - |
| Elbow Lake city, Grant County | 625 | 487 | 2 | 22 | 15 | 58 | 19 | - | 22 | - |
| Elbow Lake township, Grant County | 65 | 62 | - | - | - | - | - | - | 3 | - |
| Eldorado township, Stevens County | 46 | 39 | - | 2 | - | - | - | - | 5 | - |
| Elgin city, Wabasha County | 325 | 245 | - | 23 | 25 | 23 | - | - | 9 | - |
| Elgin township, Wabasha County | 264 | 242 | 8 | - | - | - | - | - | 14 | - |
| Elizabeth city, Otter Tail County | 83 | 60 | - | 5 | - | - | - | - | 18 | - |
| Elizabeth township, Otter Tail County | 529 | 365 | 4 | 4 | - | - | - | - | 154 | 2 |
| Elk township, Nobles County | 113 | 105 | - | - | - | - | - | - | 8 | - |
| Elk Lake township, Grant County | 119 | 98 | - | - | - | - | - | - | 19 | 2 |
| Elko city, Scott County | 172 | 166 | - | 6 | - | - | - | - | - | - |
| Elk River city, Sherburne County | 5 782 | 4 216 | 432 | 97 | 80 | 298 | 376 | 252 | 31 | - |
| Elkton township, Clay County | 110 | 98 | - | - | - | - | - | - | 12 | - |
| Elkton city, Mower County | 55 | 47 | - | 5 | 1 | - | - | - | 2 | - |
| Ellendale city, Steele County | 252 | 219 | 2 | 14 | - | 17 | - | - | - | - |
| Ellington township, Dodge County | 107 | 99 | - | - | - | - | - | - | 8 | - |
| Ellsborough township, Murray County | 69 | 65 | - | - | - | - | - | - | 4 | - |
| Ellsburg township, St. Louis County | 326 | 275 | - | - | - | - | - | - | 48 | 3 |
| Ellsworth township, Meeker County | 451 | 375 | - | - | - | - | - | - | 70 | 6 |
| Ellsworth city, Nobles County | 238 | 221 | 3 | 2 | 2 | 8 | - | - | 2 | - |
| Elm Creek township, Martin County | 88 | 79 | - | - | - | - | - | - | 9 | - |
| Elmdale city, Morrison County | 48 | 48 | - | - | - | - | - | - | - | - |
| Elmdale township, Morrison County | 355 | 326 | 2 | - | - | - | - | - | 27 | - |
| Elmer township, Pipestone County | 98 | 98 | - | - | - | - | - | - | - | - |
| Elmer township, St. Louis County | 67 | 45 | 3 | - | - | 3 | - | - | 16 | - |
| Elmira township, Olmsted County | 126 | 112 | 3 | - | - | - | - | - | 11 | - |
| Elmo township, Otter Tail County | 156 | 127 | - | - | - | 3 | - | - | 26 | - |
| Elmore city, Faribault County | 349 | 322 | - | 5 | - | 9 | - | - | 13 | - |
| Elmore township, Faribault County | 94 | 92 | - | - | - | - | - | - | 2 | - |
| Elmwood township, Clay County | 145 | 141 | - | - | - | - | - | - | 4 | - |
| Eloosa city, Stearns County | 60 | 60 | - | - | - | - | - | - | - | - |
| Ely city, St. Louis County | 1 912 | 1 485 | 33 | 130 | 14 | 2 | 149 | - | 99 | - |
| Elysian city | 274 | 211 | 9 | 4 | 11 | - | - | - | 39 | - |
| Le Sueur County (part) | 274 | 211 | 9 | 4 | 11 | - | - | - | 39 | - |
| Waseca County (part) | - | - | - | - | - | - | - | - | - | - |
| Elysian township, Le Sueur County | 738 | 621 | 4 | 2 | - | - | - | 2 | 87 | 22 |
| Emardville township, Red Lake County | 106 | 92 | - | 1 | - | - | - | - | 13 | - |
| Embarass township, St. Louis County | 343 | 289 | - | - | - | - | - | - | 47 | 7 |
| Emerald township, Faribault County | 94 | 94 | - | - | - | - | - | - | - | - |
| Emily city, Crow Wing County | 819 | 680 | 3 | 8 | 2 | 2 | - | - | 94 | 30 |
| Emmet township, Renville County | 110 | 102 | - | - | 2 | - | - | - | 6 | - |
| Emmons city, Freeborn County | 193 | 162 | - | 11 | - | 11 | - | - | 9 | - |
| Empire township, Dakota County | 507 | 483 | - | 24 | - | - | - | - | - | - |
| Enstrom township, Roseau County | 240 | 109 | - | 9 | - | - | - | - | 122 | - |
| Enterprise township, Jackson County | 93 | 93 | - | - | - | - | - | - | - | - |
| Equality township, Red Lake County | 60 | 51 | 2 | - | - | - | - | - | 7 | - |
| Erdahl township, Grant County | 180 | 162 | 4 | 2 | 4 | - | - | - | 6 | 2 |
| Erhard city, Otter Tail County | 74 | 45 | - | - | - | - | - | - | 29 | - |
| Erhards Grove township, Otter Tail County | 190 | 153 | 2 | - | - | - | - | - | 35 | - |
| Ericson township, Renville County | 94 | 90 | - | - | - | - | - | - | 4 | - |
| Erie township, Becker County | 799 | 665 | 4 | - | - | - | - | - | 128 | 2 |
| Erin township, Rice County | 328 | 292 | - | - | 2 | - | - | - | 31 | 3 |
| Erskine city, Polk County | 249 | 179 | 5 | 25 | 2 | 20 | - | - | 18 | - |
| Espelle township, Marshall County | 21 | 14 | - | - | - | - | - | - | 7 | - |
| Esther township, Polk County | 62 | 60 | - | - | - | - | - | - | 2 | - |
| Euclid township, Polk County | 68 | 63 | - | - | - | - | - | - | 5 | - |
| Eureka township, Dakota County | 504 | 489 | - | 9 | - | - | - | - | 6 | - |
| Evan city, Brown County | 47 | 43 | - | - | - | - | - | - | 4 | - |
| Evansville city, Douglas County | 273 | 185 | - | 27 | 7 | 34 | - | - | 17 | 3 |
| Evansville township, Douglas County | 96 | 89 | - | - | - | - | - | - | 4 | 3 |
| Eveleth city, St. Louis County | 1 965 | 1 339 | 33 | 302 | 20 | 37 | 194 | 33 | 7 | - |
| Everglade township, Stevens County | 50 | 50 | - | - | - | - | - | - | - | - |
| Evergreen township, Becker County | 125 | 109 | - | 3 | - | - | - | - | 13 | - |
| Everts township, Otter Tail County | 947 | 781 | 4 | 8 | - | 2 | - | - | 119 | 33 |
| Ewington township, Jackson County | 110 | 105 | - | - | - | - | - | - | 5 | - |
| Excel township, Marshall County | 116 | 90 | - | - | - | - | - | - | 26 | - |
| Excelsior city, Hennepin County | 1 250 | 456 | 34 | 99 | 39 | 209 | 281 | 132 | - | - |
| Eyota city, Olmsted County | 614 | 465 | 18 | 47 | 21 | 25 | - | - | 38 | - |
| Eyota township, Olmsted County | 161 | 131 | - | 5 | - | - | - | - | 25 | - |

Table 18. **Units in Structure: 2000**—Con.

[Data based on a sample (except Tables 65-68). For information on confidentiality protection, coverage, sampling error, and nonsampling error, see Appendix G. For location of definitions, see "How to Use This Census Report"]

| State County Place and County Subdivision | Total housing units | Units in structure | | | | | | | | | |
|---|---------------------------|---------------------|---------------------|-----------------|-----------------|-------------------|-------------------|------------------------|----------------|------------------------|----|
| | | 1 unit, detached | 1 unit, attached | 2 to 4 units | 5 to 9 units | 10 to 19 units | 20 to 49 units | 50 or more units | Mobile home | Boat, RV, van, etc. | |
| PLACE AND COUNTY SUBDIVISION—Con. | | | | | | | | | | | |
| Fahln township, Kandiyohi County | 361 | 310 | 1 | - | - | - | - | - | - | 50 | - |
| Fairbanks township, St. Louis County | 128 | 100 | - | - | - | - | - | - | - | 26 | 2 |
| Fairfax township, Polk County | 71 | 67 | - | - | - | - | - | - | - | 4 | - |
| Fairfax city, Renville County | 592 | 488 | 4 | 20 | 12 | 23 | 31 | - | - | 14 | - |
| Fairfield township, Crow Wing County | 252 | 213 | - | - | - | - | 4 | - | - | 26 | 9 |
| Fairfield township, Swift County | 67 | 65 | - | - | - | - | - | - | - | 2 | - |
| Fair Haven township, Stearns County | 596 | 474 | 4 | 4 | - | - | - | - | - | 108 | 6 |
| Fairmont city, Martin County | 5 036 | 3 672 | 81 | 439 | 229 | 155 | 189 | 97 | - | 174 | - |
| Fairmont township, Martin County | 112 | 104 | 3 | - | - | - | - | - | - | 5 | - |
| Fairview township, Cass County | 409 | 384 | 7 | 2 | - | - | - | - | - | 14 | 2 |
| Fairview township, Lyon County | 158 | 155 | - | - | - | - | - | - | - | 3 | - |
| Falcon Heights city, Ramsey County | 2 129 | 1 178 | 125 | 64 | 248 | 272 | 115 | 122 | - | 5 | - |
| Falk township, Clearwater County | 92 | 65 | - | - | - | - | - | - | - | 27 | - |
| Fall Lake township, Lake County | 826 | 771 | 12 | 7 | - | - | - | - | - | 36 | - |
| Falun township, Roseau County | 127 | 108 | - | - | - | - | - | - | - | 19 | - |
| Fanny township, Polk County | 38 | 36 | - | - | - | - | - | - | - | 2 | - |
| Farden township, Hubbard County | 513 | 360 | 9 | 8 | - | - | - | - | - | 136 | - |
| Faribault city, Rice County | 7 667 | 4 921 | 216 | 751 | 203 | 231 | 408 | 279 | - | 658 | - |
| Farley township, Polk County | 22 | 22 | - | - | - | - | - | - | - | - | - |
| Farming township, Stearns County | 285 | 260 | - | 2 | 2 | - | - | - | - | 21 | - |
| Farmington city, Dakota County | 4 259 | 3 509 | 228 | 137 | 69 | 77 | 107 | 119 | - | 13 | - |
| Farmington township, Olmsted County | 188 | 166 | - | - | - | - | - | - | - | 22 | - |
| Farm Island township, Aitkin County | 1 049 | 901 | 2 | 2 | - | - | - | - | - | 120 | 24 |
| Farwell city, Pope County | 29 | 29 | - | - | - | - | - | - | - | - | - |
| Fawn Lake township, Todd County | 222 | 206 | - | 5 | - | - | - | - | - | 9 | 2 |
| Faxon township, Sibley County | 200 | 195 | - | 3 | - | - | - | - | - | 2 | - |
| Fayal township, St. Louis County | 951 | 897 | 9 | - | - | - | - | - | - | 42 | 3 |
| Featherstone township, Goodhue County | 284 | 270 | - | 2 | - | - | - | - | - | 12 | - |
| Federal Dam city, Cass County | 93 | 65 | - | 2 | - | - | - | - | - | 22 | 4 |
| Feeley township, Itasca County | 190 | 147 | - | - | - | - | - | - | - | 43 | - |
| Felton city, Clay County | 112 | 80 | - | 11 | - | - | - | - | - | 21 | - |
| Felton township, Clay County | 47 | 45 | 2 | - | - | - | - | - | - | - | - |
| Fenton township, Murray County | 74 | 72 | - | - | - | - | - | - | - | - | 2 |
| Fergus Falls city, Otter Tail County | 5 917 | 3 659 | 135 | 540 | 271 | 373 | 510 | 217 | - | 212 | - |
| Fergus Falls township, Otter Tail County | 357 | 329 | - | - | 2 | - | - | - | - | 26 | - |
| Fern township, Hubbard County | 94 | 54 | - | - | - | - | - | - | - | 35 | 5 |
| Fertile city, Polk County | 432 | 318 | - | 5 | 23 | 33 | 18 | - | - | 35 | - |
| Field township, St. Louis County | 230 | 194 | 2 | - | - | - | - | - | - | 34 | - |
| Fieldon township, Watonwan County | 110 | 102 | - | - | - | - | - | - | - | 8 | - |
| Fifty Lakes city, Crow Wing County | 537 | 480 | 2 | - | - | 2 | - | - | - | 53 | - |
| Fillmore township, Fillmore County | 205 | 188 | - | 2 | - | - | - | - | - | 15 | - |
| Fine Lakes township, St. Louis County | 206 | 171 | - | - | - | - | - | - | - | 35 | - |
| Finlayson city, Pine County | 145 | 105 | - | 15 | - | 12 | - | - | - | 13 | - |
| Finlayson township, Pine County | 245 | 179 | - | - | 2 | - | - | - | - | 64 | - |
| Fisher city, Polk County | 185 | 126 | - | 11 | 27 | 15 | 2 | - | - | 4 | - |
| Fisher township, Polk County | 75 | 66 | - | - | - | - | - | - | - | 9 | - |
| Fish Lake township, Chisago County | 759 | 711 | - | 4 | - | - | - | - | - | 36 | 8 |
| Fleming township, Aitkin County | 491 | 432 | 2 | - | - | - | - | - | - | 55 | 2 |
| Fleming township, Pine County | 123 | 100 | - | - | - | - | - | - | - | 14 | 9 |
| Flensburg city, Morrison County | 90 | 84 | - | - | - | - | - | - | - | 6 | - |
| Flom township, Norman County | 106 | 100 | - | - | - | 2 | - | - | - | 4 | - |
| Floodwood city, St. Louis County | 281 | 171 | 9 | - | 6 | - | 32 | - | - | 63 | - |
| Floodwood township, St. Louis County | 146 | 115 | 5 | 4 | - | - | - | - | - | 22 | - |
| Flora township, Renville County | 94 | 87 | - | - | - | - | - | - | - | 7 | - |
| Florence township, Goodhue County | 632 | 535 | - | 3 | - | - | - | - | - | 90 | 4 |
| Florence city, Lyon County | 24 | 23 | - | - | - | - | - | - | - | 1 | - |
| Florida township, Yellow Medicine County | 67 | 62 | - | - | - | - | - | - | - | 5 | - |
| Flowing township, Clay County | 40 | 38 | - | - | - | - | - | - | - | 2 | - |
| Foldahl township, Marshall County | 47 | 39 | 2 | - | - | - | - | - | - | 6 | - |
| Folden township, Otter Tail County | 157 | 132 | - | 2 | - | - | - | - | - | 23 | - |
| Foley city, Benton County | 790 | 545 | 13 | 21 | 26 | 78 | 37 | - | - | 70 | - |
| Folsom township, Traverse County | 134 | 106 | - | - | - | - | - | - | - | 28 | - |
| Forada city, Douglas County | 114 | 95 | 4 | 6 | - | - | - | - | - | 9 | - |
| Ford township, Kanabec County | 113 | 76 | - | - | - | - | - | - | - | 35 | 2 |
| Forest township, Becker County | 184 | 177 | - | - | - | - | - | - | - | 7 | - |
| Forest township, Rice County | 481 | 464 | - | - | - | - | 2 | - | - | 15 | - |
| Forest Area township, Lake of the Woods County | 39 | 32 | - | - | - | - | - | - | - | 7 | - |
| Forest City township, Meeker County | 255 | 222 | 4 | - | - | - | - | - | - | 29 | - |
| Forest Lake city, Washington County | 2 914 | 1 511 | 141 | 184 | 70 | 217 | 469 | 169 | - | 153 | - |
| Forest Lake township, Washington County | 2 680 | 2 569 | 66 | 31 | 14 | - | - | - | - | - | - |
| Foreston city, Mille Lacs County | 147 | 114 | - | 17 | - | - | - | - | - | 16 | - |
| Forest Prairie township, Meeker County | 359 | 316 | - | 3 | - | - | - | - | - | 40 | - |
| Forestville township, Fillmore County | 166 | 152 | - | - | - | - | - | - | - | 14 | - |
| Fork township, Marshall County | 10 | 6 | - | - | - | - | - | - | - | 4 | - |
| Fortier township, Yellow Medicine County | 58 | 52 | - | - | - | - | - | - | - | 6 | - |
| Fort Ripley city, Crow Wing County | 33 | 29 | - | - | - | - | - | - | - | 4 | - |
| Fort Ripley township, Crow Wing County | 378 | 332 | - | - | - | - | - | - | - | 46 | - |
| Fort Snelling UT, Hennepin County | - | - | - | - | - | - | - | - | - | - | - |
| Fosston city, Polk County | 739 | 544 | 16 | 38 | 24 | 80 | 2 | - | - | 35 | - |
| Fossum township, Norman County | 74 | 65 | - | - | - | - | - | - | - | 9 | - |
| Foster township, Big Stone County | 174 | 136 | - | - | - | - | - | - | - | 32 | 6 |
| Foster township, Faribault County | 109 | 107 | - | - | - | - | - | - | - | 2 | - |
| Fountain city, Fillmore County | 132 | 114 | - | 15 | - | - | 2 | - | - | 1 | - |
| Fountain township, Fillmore County | 124 | 109 | 2 | - | - | - | - | - | - | 13 | - |
| Fountain Prairie township, Pipestone County | 73 | 69 | - | - | - | - | - | - | - | 4 | - |
| Foxhome city, Wilkin County | 63 | 40 | - | - | - | - | - | - | - | 23 | - |
| Foxhome township, Wilkin County | 54 | 46 | - | - | - | - | - | - | - | 8 | - |
| Fox Lake township, Martin County | 147 | 127 | 2 | - | - | - | - | - | - | 18 | - |
| Framnas township, Stevens County | 117 | 106 | - | - | - | - | - | - | - | 11 | - |

Table 18. **Units in Structure: 2000**—Con.

[Data based on a sample (except Tables 65-68). For information on confidentiality protection, coverage, sampling error, and nonsampling error, see Appendix G. For location of definitions, see "How to Use This Census Report"]

| State County Place and County Subdivision | Total housing units | Units in structure | | | | | | | | | |
|---|---------------------------|---------------------|---------------------|-----------------|-----------------|-------------------|-------------------|------------------------|----------------|------------------------|----|
| | | 1 unit, detached | 1 unit, attached | 2 to 4 units | 5 to 9 units | 10 to 19 units | 20 to 49 units | 50 or more units | Mobile home | Boat, RV, van, etc. | |
| PLACE AND COUNTY SUBDIVISION—Con. | | | | | | | | | | | |
| Franconia township, Chisago County | 335 | 325 | - | 5 | - | - | - | - | - | 5 | - |
| Frankford township, Mower County | 130 | 121 | - | - | - | - | - | - | - | 9 | - |
| Franklin city, Renville County | 221 | 185 | - | - | - | 5 | 16 | - | - | 15 | - |
| Franklin township, Wright County | 906 | 882 | 10 | 4 | - | - | - | - | - | 10 | - |
| Fraser township, Martin County | 127 | 121 | 2 | 2 | - | - | - | - | - | 2 | - |
| Frazee city, Becker County | 557 | 357 | 13 | 33 | 13 | 50 | 8 | - | - | 83 | - |
| Fredenberg township, St. Louis County | 598 | 549 | 2 | 6 | - | - | - | - | - | 38 | 3 |
| Freeborn city, Freeborn County | 131 | 117 | - | 6 | 8 | - | - | - | - | - | - |
| Freeborn township, Freeborn County | 132 | 132 | - | - | - | - | - | - | - | - | - |
| Freedom township, Waseca County | 148 | 141 | - | - | - | - | - | - | - | 7 | - |
| Freeland township, Lac qui Parle County | 65 | 65 | - | - | - | - | - | - | - | - | - |
| Freeman township, Freeborn County | 207 | 198 | - | - | - | - | - | - | - | 9 | - |
| Freeport city, Stearns County | 225 | 205 | - | 4 | - | 16 | - | - | - | - | - |
| Fremont township, Winona County | 137 | 118 | 2 | 5 | - | - | - | - | - | 12 | - |
| French township, St. Louis County | 285 | 266 | - | - | - | - | - | - | - | 19 | - |
| French Lake township, Wright County | 615 | 580 | 5 | 2 | - | 2 | - | - | - | 16 | 10 |
| Friberg township, Otter Tail County | 370 | 297 | - | 4 | - | - | - | - | 2 | 61 | 6 |
| Fridley city, Anoka County | 11 504 | 6 614 | 794 | 535 | 406 | 732 | 1 131 | 900 | - | 392 | - |
| Friendship township, Yellow Medicine County | 99 | 87 | - | 9 | - | - | - | - | - | 3 | - |
| Frohn township, Beltrami County | 652 | 513 | - | 2 | - | - | - | - | - | 137 | - |
| Frost city, Faribault County | 127 | 102 | 2 | 5 | - | - | 18 | - | - | - | - |
| Fulda city, Murray County | 568 | 466 | 6 | 11 | 12 | 29 | 19 | - | - | 25 | - |
| Funkley city, Beltrami County | 16 | 8 | - | - | - | - | - | - | - | 8 | - |
| Gail Lake township, Crow Wing County | 82 | 69 | - | - | - | - | - | - | - | 13 | - |
| Galena township, Martin County | 101 | 101 | - | - | - | - | - | - | - | - | - |
| Gales township, Redwood County | 65 | 65 | - | - | - | - | - | - | - | - | - |
| Garden township, Polk County | 111 | 109 | - | - | - | - | - | - | - | 2 | - |
| Garden City township, Blue Earth County | 274 | 248 | - | - | - | - | - | - | - | 26 | - |
| Garfield city, Douglas County | 132 | 91 | 4 | - | - | - | - | - | - | 37 | - |
| Garfield township, Lac qui Parle County | 71 | 69 | - | - | - | - | - | - | - | 2 | - |
| Garfield township, Polk County | 170 | 149 | - | - | - | - | - | - | - | 21 | - |
| Garnes township, Red Lake County | 81 | 60 | - | - | - | - | - | - | - | 21 | - |
| Garrison city, Crow Wing County | 188 | 46 | 5 | 6 | 3 | - | 34 | - | - | 81 | 13 |
| Garrison township, Crow Wing County | 770 | 632 | - | - | - | - | - | - | - | 129 | 9 |
| Garvin city, Lyon County | 71 | 69 | 2 | - | - | - | - | - | - | - | - |
| Gary city, Norman County | 94 | 81 | - | - | - | - | - | - | - | 13 | - |
| Gaylord city, Sibley County | 928 | 671 | 4 | 55 | 43 | 39 | 69 | 5 | - | 42 | - |
| Gem Lake city, Ramsey County | 143 | 137 | 2 | 4 | - | - | - | - | - | - | - |
| Geneva city, Freeborn County | 186 | 166 | - | 2 | - | 18 | - | - | - | - | - |
| Geneva township, Freeborn County | 170 | 165 | - | - | - | - | - | - | - | 5 | - |
| Gennessee township, Kandiyohi County | 179 | 159 | - | - | - | - | - | - | - | 20 | - |
| Genola city, Morrison County | 31 | 29 | - | 2 | - | - | - | - | - | - | - |
| Gentilly township, Polk County | 122 | 114 | - | - | - | - | - | - | - | 8 | - |
| Georgetown city, Clay County | 56 | 33 | - | - | - | - | - | - | - | 21 | 2 |
| Georgetown township, Clay County | 69 | 66 | - | - | - | - | - | - | - | 3 | - |
| Germania township, Todd County | 153 | 126 | 2 | - | - | - | - | - | - | 25 | - |
| Germantown township, Cottonwood County | 94 | 87 | - | - | - | - | - | - | - | 7 | - |
| Gervais township, Red Lake County | 104 | 85 | - | - | - | - | - | - | - | 17 | 2 |
| Getty township, Stearns County | 128 | 117 | - | - | - | 3 | - | - | - | 8 | - |
| Gheen UT, St. Louis County | 26 | 20 | - | - | - | - | - | - | - | 6 | - |
| Ghent city, Lyon County | 132 | 102 | 2 | 9 | - | 14 | - | - | - | 5 | - |
| Gibbon city, Sibley County | 379 | 312 | 10 | 15 | 13 | 13 | - | - | - | 14 | 2 |
| Gilbert city, St. Louis County | 900 | 722 | 12 | 79 | 12 | 4 | 47 | 4 | - | 20 | - |
| Gilchrist township, Pope County | 260 | 216 | 2 | - | - | - | - | - | - | 28 | 14 |
| Gillford township, Wabasha County | 190 | 160 | - | 10 | - | - | - | - | - | 20 | - |
| Gilman city, Benton County | 97 | 79 | - | 4 | 10 | - | - | - | - | 4 | - |
| Gilmanton township, Benton County | 268 | 235 | 2 | - | - | - | - | - | - | 31 | - |
| Girard township, Otter Tail County | 849 | 716 | - | 4 | - | 2 | - | - | - | 101 | 26 |
| Glasgow township, Wabasha County | 113 | 98 | - | - | - | - | - | - | - | 15 | - |
| Glen township, Aitkin County | 478 | 410 | 3 | - | - | - | - | - | - | 62 | 3 |
| Glencoe city, McLeod County | 2 152 | 1 438 | 144 | 141 | 63 | 84 | 133 | - | - | 149 | - |
| Glencoe township, McLeod County | 220 | 197 | 5 | 5 | - | - | - | - | - | 13 | - |
| Glendorado township, Benton County | 270 | 255 | - | 2 | - | - | - | - | - | 13 | - |
| Glenville city, Freeborn County | 322 | 284 | - | 14 | 14 | 5 | 3 | - | - | 2 | - |
| Glenwood city, Pope County | 1 187 | 767 | 39 | 151 | 69 | 69 | 85 | 4 | - | 3 | - |
| Glenwood township, Pope County | 659 | 557 | 20 | 10 | - | - | - | - | - | 72 | - |
| Glyndon city, Clay County | 399 | 265 | 5 | 18 | 9 | 16 | - | - | - | 86 | - |
| Glyndon township, Clay County | 120 | 97 | - | 5 | - | - | - | - | - | 15 | 3 |
| Gnesen township, St. Louis County | 675 | 617 | 4 | 1 | - | - | - | 2 | - | 51 | - |
| Godfrey township, Polk County | 290 | 245 | - | - | - | - | - | - | - | 31 | 14 |
| Golden Valley city, Hennepin County | 8 606 | 6 216 | 502 | 153 | 95 | 426 | 345 | 843 | - | 26 | - |
| Golden Valley township, Roseau County | 100 | 56 | 1 | - | - | - | - | - | - | 43 | - |
| Gonvick city, Clearwater County | 156 | 122 | - | 7 | 8 | - | - | - | - | 19 | - |
| Good Hope township, Itasca County | 72 | 60 | - | - | - | - | - | - | - | 12 | - |
| Good Hope township, Norman County | 25 | 23 | - | - | - | - | - | - | - | 2 | - |
| Goodhue city, Goodhue County | 301 | 229 | 2 | 21 | - | 10 | - | - | - | 39 | - |
| Goodhue township, Goodhue County | 173 | 157 | - | - | - | - | - | - | 2 | 14 | - |
| Goodland township, Itasca County | 342 | 295 | - | - | - | - | - | - | - | 45 | 2 |
| Goodridge city, Pennington County | 51 | 22 | - | 8 | - | 2 | - | - | - | 19 | - |
| Goodridge township, Pennington County | 24 | 22 | - | - | - | - | - | - | - | 2 | - |
| Good Thunder city, Blue Earth County | 234 | 188 | 3 | 11 | 15 | 6 | - | - | - | 11 | - |
| Goodview city, Winona County | 1 412 | 870 | 27 | 77 | 74 | 93 | 2 | 25 | - | 244 | - |
| Goose Prairie township, Clay County | 69 | 66 | - | - | - | - | - | - | - | 3 | - |
| Gordon township, Todd County | 351 | 270 | 4 | - | - | - | - | - | - | 69 | 8 |
| Gorman township, Otter Tail County | 243 | 230 | - | - | - | - | - | - | - | 13 | - |
| Gorton township, Grant County | 37 | 37 | - | - | - | - | - | - | - | - | - |
| Gould township, Cass County | 120 | 99 | 4 | 3 | - | 2 | - | - | - | 9 | 3 |
| Grace township, Chippewa County | 53 | 48 | - | - | - | - | - | - | - | 5 | - |
| Graceville city, Big Stone County | 285 | 220 | - | 4 | 15 | 2 | 28 | - | - | 16 | - |

Table 18. **Units in Structure: 2000**—Con.

[Data based on a sample (except Tables 65-68). For information on confidentiality protection, coverage, sampling error, and nonsampling error, see Appendix G. For location of definitions, see "How to Use This Census Report"]

| State County Place and County Subdivision | Total housing units | Units in structure | | | | | | | | |
|---|---------------------------|---------------------|---------------------|-----------------|-----------------|-------------------|-------------------|------------------------|----------------|------------------------|
| | | 1 unit, detached | 1 unit, attached | 2 to 4 units | 5 to 9 units | 10 to 19 units | 20 to 49 units | 50 or more units | Mobile home | Boat, RV, van, etc. |
| PLACE AND COUNTY SUBDIVISION—Con. | | | | | | | | | | |
| Graceville township, Big Stone County | 59 | 41 | 6 | 12 | - | - | - | - | - | - |
| Grafton township, Sibley County | 102 | 100 | - | 2 | - | - | - | - | - | - |
| Graham township, Benton County | 169 | 140 | - | - | - | - | - | - | 29 | - |
| Graham Lakes township, Nobles County | 92 | 84 | - | 2 | - | - | - | - | 6 | - |
| Granada city, Martin County | 133 | 128 | - | - | - | - | - | - | 5 | - |
| Granby township, Nicollet County | 91 | 70 | - | - | - | - | - | - | 21 | - |
| Grand Forks township, Polk County | 79 | 69 | 2 | - | - | - | - | - | 8 | - |
| Grand Lake township, St. Louis County | 1 076 | 959 | 12 | 4 | - | - | - | - | 93 | 8 |
| Grand Marais city, Cook County | 726 | 498 | 12 | 51 | 14 | 27 | 108 | - | 16 | - |
| Grand Meadow city, Mower County | 414 | 325 | 5 | 27 | 19 | 15 | - | - | 23 | - |
| Grand Meadow township, Mower County | 114 | 107 | - | 2 | - | - | - | - | 5 | - |
| Grand Plain township, Marshall County | 26 | 21 | - | - | - | - | - | - | 5 | - |
| Grand Portage UT, Cook County | 276 | 155 | 19 | 22 | - | - | 2 | - | 78 | - |
| Grand Prairie township, Nobles County | 93 | 85 | 1 | 2 | - | - | - | - | 4 | 1 |
| Grand Rapids city, Itasca County | 3 600 | 2 186 | 83 | 287 | 147 | 189 | 337 | 237 | 134 | - |
| Grand Rapids township, Itasca County | 5 122 | 3 377 | 86 | 352 | 154 | 198 | 337 | 237 | 381 | - |
| Grandview township, Lyon County | 107 | 101 | - | - | - | - | - | - | 6 | - |
| Grange township, Pipestone County | 91 | 87 | - | 2 | - | - | - | - | 2 | - |
| Granite township, Morrison County | 146 | 137 | - | - | - | - | - | - | 9 | - |
| Granite Falls township, Chippewa County | 88 | 88 | - | - | - | - | - | - | - | - |
| Granite Falls city | 1 474 | 1 058 | 31 | 69 | 42 | 117 | 33 | 51 | 73 | - |
| Chippewa County (part) | 518 | 282 | 18 | 32 | 32 | 56 | 33 | - | 65 | - |
| Yellow Medicine County (part) | 956 | 776 | 13 | 37 | 10 | 61 | - | 51 | 8 | - |
| Granite Ledge township, Benton County | 229 | 186 | - | - | 2 | - | - | - | 41 | - |
| Granite Rock township, Redwood County | 91 | 81 | - | - | 2 | - | - | - | 8 | - |
| Grant city, Washington County | 1 402 | 1 370 | - | 14 | - | - | - | - | 10 | 8 |
| Grant Valley township, Beltrami County | 565 | 395 | 2 | 2 | 4 | - | - | 2 | 160 | - |
| Granville township, Kittson County | 48 | 43 | - | - | - | - | - | - | 5 | - |
| Grass Lake township, Kanabec County | 359 | 273 | 6 | - | - | - | - | - | 78 | 2 |
| Grasston city, Kanabec County | 39 | 32 | - | - | - | - | - | - | 7 | - |
| Grattan township, Itasca County | 32 | 30 | - | - | - | - | - | - | 2 | - |
| Gray township, Pipestone County | 91 | 91 | - | - | - | - | - | - | - | - |
| Great Bend township, Cottonwood County | 144 | 129 | 2 | 6 | - | - | - | - | 7 | - |
| Great Scott township, St. Louis County | 270 | 223 | - | - | - | - | - | - | 45 | 2 |
| Greenbush township, Mille Lacs County | 403 | 334 | 3 | - | - | - | - | - | 66 | - |
| Greenbush city, Roseau County | 345 | 251 | 2 | 14 | 16 | 20 | 8 | - | 34 | - |
| Greenfield city, Hennepin County | 825 | 682 | - | 5 | 16 | - | 50 | - | 72 | - |
| Greenfield township, Wabasha County | 708 | 592 | 2 | 3 | - | - | - | - | 109 | 2 |
| Green Isle city, Sibley County | 143 | 126 | - | 13 | - | - | - | - | 4 | - |
| Green Isle township, Sibley County | 210 | 193 | - | 2 | - | - | - | - | 15 | - |
| Green Lake township, Kandiyohi County | 690 | 652 | 2 | 2 | - | - | 3 | - | 31 | - |
| Greenleaf township, Meeker County | 492 | 419 | 2 | 2 | - | - | - | - | 67 | 2 |
| Green Meadow township, Norman County | 41 | 39 | - | - | - | - | - | - | 2 | - |
| Green Prairie township, Morrison County | 261 | 230 | 2 | - | - | - | - | - | 29 | - |
| Greenvale township, Dakota County | 232 | 226 | 4 | - | - | - | - | - | 2 | - |
| Green Valley township, Becker County | 154 | 108 | - | 2 | - | - | - | - | 44 | - |
| Greenwald city, Stearns County | 90 | 88 | - | 2 | - | - | - | - | - | - |
| Greenway township, Itasca County | 958 | 806 | 4 | 21 | - | 19 | 17 | - | 87 | 4 |
| Greenwood township, Clearwater County | 48 | 38 | 6 | - | - | - | - | - | 4 | - |
| Greenwood city, Hennepin County | 303 | 275 | 9 | 2 | - | 15 | 2 | - | - | - |
| Greenwood township, St. Louis County | 1 615 | 1 514 | 10 | 2 | - | 3 | - | - | 68 | 18 |
| Gregory township, Mahanomen County | 40 | 35 | - | - | - | - | - | - | 5 | - |
| Grey Cloud Island township, Washington County | 127 | 127 | - | - | - | - | - | - | - | - |
| Grey Eagle city, Todd County | 164 | 122 | - | 1 | - | 2 | 19 | - | 20 | - |
| Grey Eagle township, Todd County | 576 | 496 | 2 | 3 | - | - | - | - | 69 | 6 |
| Grimstad township, Roseau County | 98 | 68 | - | - | - | - | - | - | 30 | - |
| Grove township, Stearns County | 153 | 144 | - | 4 | - | - | - | - | 5 | - |
| Grove City city, Meeker County | 270 | 183 | 11 | 36 | 5 | 17 | - | - | 18 | - |
| Grove Lake township, Pope County | 149 | 124 | - | - | - | - | - | - | 25 | - |
| Grove Park-Tilden township, Polk County | 211 | 166 | - | - | - | - | - | - | 42 | 3 |
| Grygla city, Marshall County | 128 | 67 | - | 6 | 17 | 1 | - | - | 37 | - |
| Gudrid township, Lake of the Woods County | 118 | 91 | - | - | - | - | - | - | 27 | - |
| Gully city, Polk County | 66 | 46 | - | - | 6 | - | - | - | 14 | - |
| Gully township, Polk County | 55 | 32 | - | - | - | - | - | - | 23 | - |
| Guthrie township, Hubbard County | 176 | 133 | - | - | - | - | - | - | 38 | 5 |
| Hackensack city, Cass County | 189 | 136 | - | 18 | 12 | 14 | - | - | 7 | 2 |
| Hadley city, Murray County | 38 | 35 | - | - | - | - | - | - | 3 | - |
| Hagali township, Beltrami County | 177 | 115 | - | - | - | - | - | - | 60 | 2 |
| Hagen township, Clay County | 73 | 61 | - | - | - | - | - | - | 12 | - |
| Halden township, St. Louis County | 74 | 53 | 2 | - | - | - | - | - | 17 | 2 |
| Hale township, McLeod County | 337 | 303 | 2 | - | - | - | 1 | - | 31 | - |
| Hallock city, Kittson County | 595 | 474 | 4 | 19 | 18 | 34 | 20 | - | 24 | 2 |
| Hallock township, Kittson County | 38 | 36 | - | - | - | - | - | - | 2 | - |
| Halma city, Kittson County | 41 | 31 | - | - | - | - | - | - | 10 | - |
| Halstad city, Norman County | 301 | 224 | 4 | 17 | 26 | - | 19 | - | 11 | - |
| Halstad township, Norman County | 55 | 53 | - | 2 | - | - | - | - | - | - |
| Hamburg city, Carver County | 219 | 169 | - | 21 | 13 | 16 | - | - | - | - |
| Hamden township, Becker County | 92 | 85 | - | - | - | - | - | - | 7 | - |
| Ham Lake city, Anoka County | 4 199 | 3 598 | 148 | 71 | 4 | - | 85 | 17 | 276 | - |
| Hamlin township, Lac qui Parle County | 80 | 78 | - | - | - | - | - | - | 2 | - |
| Hammer township, Yellow Medicine County | 99 | 97 | - | - | - | - | - | - | 2 | - |
| Hammond township, Polk County | 20 | 20 | - | - | - | - | - | - | - | - |
| Hammond city, Wabasha County | 86 | 51 | 2 | - | - | 16 | - | - | 17 | - |
| Hampden township, Kittson County | 26 | 19 | - | - | - | - | - | - | 7 | - |
| Hampton city, Dakota County | 162 | 117 | 11 | 18 | 13 | 3 | - | - | - | - |
| Hampton township, Dakota County | 310 | 277 | 2 | 9 | - | 2 | - | - | 20 | - |
| Hamre township, Beltrami County | 18 | 9 | - | - | - | - | - | - | 9 | - |
| Hancock township, Carver County | 120 | 106 | - | 2 | 2 | - | - | - | 10 | - |

Table 18. **Units in Structure: 2000**—Con.

[Data based on a sample (except Tables 65-68). For information on confidentiality protection, coverage, sampling error, and nonsampling error, see Appendix G. For location of definitions, see "How to Use This Census Report"]

| State County Place and County Subdivision | Total housing units | Units in structure | | | | | | | | |
|--|---------------------------|---------------------|---------------------|-----------------|-----------------|-------------------|-------------------|------------------------|----------------|------------------------|
| | | 1 unit, detached | 1 unit, attached | 2 to 4 units | 5 to 9 units | 10 to 19 units | 20 to 49 units | 50 or more units | Mobile home | Boat, RV, van, etc. |
| PLACE AND COUNTY SUBDIVISION—Con. | | | | | | | | | | |
| Hancock city, Stevens County | 323 | 272 | - | 6 | 18 | 13 | - | - | 14 | - |
| Hangaard township, Clearwater County | 6 | 6 | - | - | - | - | - | - | - | - |
| Hanley Falls city, Yellow Medicine County | 121 | 101 | - | 2 | - | 9 | 1 | - | 8 | - |
| Hanover city | 456 | 427 | 2 | 6 | 16 | - | - | - | 5 | - |
| Hennepin County (part) | 113 | 111 | - | 2 | - | - | - | - | - | - |
| Wright County (part) | 343 | 316 | 2 | 4 | 16 | - | - | - | 5 | - |
| Hanska city, Brown County | 197 | 152 | - | 20 | 8 | - | - | - | 17 | - |
| Hansonville township, Lincoln County | 51 | 51 | - | - | - | - | - | - | - | - |
| Hantho township, Lac qui Parle County | 59 | 53 | - | - | - | - | - | - | 6 | - |
| Harding city, Morrison County | 51 | 29 | 2 | - | - | 2 | - | - | 15 | 3 |
| Hardwick city, Rock County | 103 | 94 | - | 2 | 7 | - | - | - | - | - |
| Harmony city, Fillmore County | 506 | 406 | 4 | 30 | 2 | 23 | 14 | - | 27 | - |
| Harmony township, Fillmore County | 144 | 137 | 3 | - | - | - | - | - | 4 | - |
| Harris city, Chisago County | 388 | 356 | 8 | 2 | - | 17 | - | - | 5 | - |
| Harris township, Itasca County | 1 493 | 1 279 | 15 | 16 | - | - | - | - | 183 | - |
| Harrison township, Kandiyohi County | 476 | 432 | - | - | - | - | - | - | 42 | 2 |
| Hart township, Winona County | 120 | 111 | - | - | - | - | - | - | 9 | - |
| Hartford township, Todd County | 233 | 220 | - | - | - | - | - | - | 13 | - |
| Hart Lake township, Hubbard County | 214 | 167 | - | - | - | - | - | - | 47 | - |
| Hartland city, Freeborn County | 137 | 115 | 2 | 8 | 12 | - | - | - | - | - |
| Hartland township, Freeborn County | 119 | 114 | - | - | - | - | - | - | 5 | - |
| Harvey township, Meeke County | 144 | 124 | - | 3 | - | - | - | - | 17 | - |
| Hassan township, Hennepin County | 726 | 718 | - | - | - | - | - | - | 8 | - |
| Hassan Valley township, McLeod County | 300 | 284 | - | - | - | - | - | - | 16 | - |
| Hastings city | 6 749 | 4 092 | 730 | 649 | 108 | 212 | 425 | 180 | 342 | 11 |
| Dakota County (part) | 6 746 | 4 092 | 730 | 649 | 108 | 212 | 425 | 180 | 339 | 11 |
| Washington County (part) | 3 | - | - | - | - | - | - | - | 3 | - |
| Hatfield city, Pipestone County | 24 | 22 | - | - | - | - | - | - | 2 | - |
| Haugen township, Aitkin County | 203 | 124 | 4 | - | - | - | - | - | 53 | 22 |
| Havana township, Steele County | 238 | 225 | - | - | 7 | - | - | - | 6 | - |
| Havelock township, Chippewa County | 79 | 77 | - | - | - | - | - | - | 2 | - |
| Haven township, Sherburne County | 680 | 669 | - | 4 | - | - | - | - | 7 | - |
| Haverhill township, Olmsted County | 557 | 509 | - | 11 | - | - | 3 | - | 34 | - |
| Hawk Creek township, Renville County | 92 | 90 | - | - | - | - | - | - | 2 | - |
| Hawley city, Clay County | 789 | 523 | 22 | 28 | 29 | 92 | 38 | - | 57 | - |
| Hawley township, Clay County | 162 | 147 | 2 | - | - | - | - | - | 13 | - |
| Hay Brook township, Kanabec County | 146 | 110 | - | - | - | - | - | - | 33 | 3 |
| Hay Creek township, Goodhue County | 291 | 268 | - | - | - | - | - | - | 23 | - |
| Hayes township, Swift County | 90 | 83 | - | - | - | - | - | - | 7 | - |
| Hayfield city, Dodge County | 517 | 390 | 8 | 5 | 8 | 35 | 17 | - | 54 | - |
| Hayfield township, Dodge County | 141 | 134 | 2 | - | - | - | - | - | 5 | - |
| Hay Lake UT, St. Louis County | 47 | 41 | - | - | - | - | - | - | 6 | - |
| Hayland township, Mille Lacs County | 207 | 120 | 3 | - | - | - | - | - | 61 | 23 |
| Hayward city, Freeborn County | 119 | 107 | - | 2 | 10 | - | - | - | - | - |
| Hayward township, Freeborn County | 170 | 170 | - | - | - | - | - | - | - | - |
| Hazel Run city, Yellow Medicine County | 32 | 32 | - | - | - | - | - | - | - | - |
| Hazel Run township, Yellow Medicine County | 84 | 80 | - | - | - | - | - | - | 4 | - |
| Hazelton township, Aitkin County | 894 | 789 | 3 | 10 | 4 | 9 | - | - | 62 | 17 |
| Hazelton township, Kittson County | 56 | 46 | - | - | - | - | - | - | 10 | - |
| Hector city, Renville County | 533 | 455 | 9 | 12 | 20 | - | - | - | 37 | - |
| Hector township, Renville County | 118 | 108 | - | - | - | - | - | - | 10 | - |
| Hegbert township, Swift County | 58 | 54 | - | - | - | - | - | - | 2 | 2 |
| Hegne township, Norman County | 31 | 26 | - | - | - | - | - | - | 5 | - |
| Heidelberg city, Le Sueur County | 24 | 24 | - | - | - | - | - | - | - | - |
| Heier township, Mahnomon County | 77 | 65 | - | - | - | - | - | - | 12 | - |
| Height of Land township, Becker County | 383 | 328 | - | - | - | - | - | - | 53 | 2 |
| Heikkala Lake UT, St. Louis County | 247 | 190 | 3 | - | - | - | - | - | 49 | 5 |
| Helen township, McLeod County | 309 | 288 | - | - | - | - | - | - | 21 | - |
| Helena township, Scott County | 483 | 470 | 4 | 4 | - | - | 3 | - | 2 | - |
| Helga township, Hubbard County | 433 | 351 | 4 | 4 | - | - | - | - | 74 | - |
| Helgeland township, Polk County | 17 | 13 | - | - | - | - | - | - | 4 | - |
| Henderson city, Sibley County | 367 | 260 | 2 | 35 | - | 12 | 20 | - | 38 | - |
| Henderson township, Sibley County | 236 | 204 | 7 | 9 | - | - | - | - | 16 | - |
| Hendricks city, Lincoln County | 357 | 311 | - | 13 | 26 | - | - | - | 7 | - |
| Hendricks township, Lincoln County | 128 | 116 | 4 | - | 2 | - | - | - | 6 | - |
| Hendrickson township, Hubbard County | 105 | 76 | - | - | - | - | - | - | 29 | - |
| Hendrum city, Norman County | 148 | 112 | - | - | 7 | 14 | - | - | 12 | 3 |
| Hendrum township, Norman County | 55 | 45 | - | - | - | - | - | - | 10 | - |
| Henning city, Otter Tail County | 401 | 284 | 2 | 30 | 42 | 4 | 15 | - | 24 | - |
| Henning township, Otter Tail County | 188 | 159 | - | - | - | - | - | - | 29 | - |
| Henrietta township, Hubbard County | 1 067 | 859 | 4 | 6 | 2 | 6 | - | - | 159 | 31 |
| Henrietta city, Pine County | 35 | 16 | - | - | - | - | - | - | 19 | - |
| Henryville township, Renville County | 96 | 92 | 2 | - | - | - | - | - | 2 | - |
| Hereim township, Roseau County | 105 | 87 | - | 2 | - | - | - | - | 16 | - |
| Herman city, Grant County | 239 | 197 | 3 | 11 | - | 16 | - | - | 12 | - |
| Hermantown city, St. Louis County | 2 812 | 2 145 | 61 | 65 | 121 | 79 | 49 | 29 | 263 | - |
| Heron Lake city, Jackson County | 326 | 280 | - | 10 | 7 | 6 | 15 | - | 8 | - |
| Heron Lake township, Jackson County | 154 | 144 | - | 4 | - | - | - | - | 6 | - |
| Hersey township, Nobles County | 88 | 84 | - | - | - | - | - | - | 4 | - |
| Hewitt city, Todd County | 129 | 98 | - | - | - | - | - | - | 31 | - |
| Hibbing city, St. Louis County | 8 037 | 5 812 | 47 | 693 | 163 | 241 | 225 | 482 | 374 | - |
| Hickory township, Pennington County | 48 | 41 | - | - | - | - | - | - | 7 | - |
| Higdem township, Polk County | 42 | 33 | - | - | - | - | - | - | 9 | - |
| High Forest township, Olmsted County | 384 | 353 | 2 | 4 | - | - | - | - | 25 | - |
| Highland township, Wabasha County | 154 | 118 | 2 | 5 | 2 | - | - | - | 27 | - |
| Highland Grove township, Clay County | 103 | 90 | 3 | - | - | - | - | - | 10 | - |
| Highlanding township, Pennington County | 76 | 58 | - | - | - | - | - | - | 18 | - |

Table 18. **Units in Structure: 2000**—Con.

[Data based on a sample (except Tables 65-68). For information on confidentiality protection, coverage, sampling error, and nonsampling error, see Appendix G. For location of definitions, see "How to Use This Census Report"]

| State County Place and County Subdivision | Total housing units | Units in structure | | | | | | | | |
|--|---------------------------|---------------------|---------------------|-----------------|-----------------|-------------------|-------------------|------------------------|----------------|------------------------|
| | | 1 unit, detached | 1 unit, attached | 2 to 4 units | 5 to 9 units | 10 to 19 units | 20 to 49 units | 50 or more units | Mobile home | Boat, RV, van, etc. |
| PLACE AND COUNTY SUBDIVISION—Con. | | | | | | | | | | |
| Highwater township, Cottonwood County | 76 | 74 | 2 | - | - | - | - | - | - | - |
| Hill township, Kittson County | 9 | 9 | - | - | - | - | - | - | - | - |
| Hill City city, Aitkin County | 390 | 159 | 4 | 4 | 36 | 118 | 15 | - | 54 | - |
| Hill Lake township, Aitkin County | 294 | 203 | 2 | - | 16 | - | - | - | 67 | 6 |
| Hillman township, Kanabec County | 213 | 169 | - | - | 2 | - | - | - | 40 | 2 |
| Hillman city, Morrison County | 31 | 31 | - | - | - | - | - | - | - | - |
| Hillman township, Morrison County | 57 | 53 | - | - | - | - | - | - | 4 | - |
| Hill River township, Polk County | 79 | 72 | - | - | - | - | - | - | 7 | - |
| Hills city, Rock County | 243 | 207 | 5 | 10 | 10 | - | - | - | 11 | - |
| Hillsdale township, Winona County | 381 | 112 | - | 2 | - | - | - | - | 267 | - |
| Hilltop city, Anoka County | 426 | 12 | 14 | 11 | 16 | 54 | 52 | 4 | 263 | - |
| Hinckley city, Pine County | 595 | 378 | 2 | 54 | 34 | 73 | 38 | 4 | 8 | 4 |
| Hinckley township, Pine County | 352 | 230 | - | 2 | - | - | - | - | 106 | 14 |
| Hines township, Beltrami County | 312 | 243 | - | - | - | - | - | - | 61 | 8 |
| Hiram township, Cass County | 607 | 539 | 2 | 2 | - | - | - | - | 49 | 15 |
| Hitterdal city, Clay County | 105 | 78 | - | - | - | 13 | - | - | 14 | - |
| Hobart township, Otter Tail County | 626 | 511 | 8 | 1 | - | - | - | 2 | 48 | 56 |
| Hodges township, Stevens County | 96 | 94 | - | - | - | - | - | - | 2 | - |
| Hoff township, Pope County | 69 | 63 | - | - | - | - | - | - | 4 | 2 |
| Hoffman city, Grant County | 304 | 233 | 2 | 23 | 24 | 8 | 13 | - | 1 | - |
| Hokah city, Houston County | 270 | 197 | 2 | 34 | 13 | 13 | - | - | 11 | - |
| Hokah township, Houston County | 193 | 170 | - | - | - | - | - | - | 23 | - |
| Holden township, Goodhue County | 149 | 140 | 3 | - | - | - | - | - | 6 | - |
| Holding township, Stearns County | 359 | 332 | - | 2 | - | - | - | - | 25 | - |
| Holdingford city, Stearns County | 311 | 235 | 4 | 10 | 8 | 33 | - | - | 21 | - |
| Holland township, Kandiyohi County | 127 | 118 | 2 | - | - | 2 | - | - | 5 | - |
| Holland city, Pipestone County | 115 | 102 | - | 2 | - | - | - | - | 11 | - |
| Hollandale city, Freeborn County | 130 | 106 | 4 | 5 | 9 | 6 | - | - | - | - |
| Holloway city, Swift County | 57 | 38 | - | - | 9 | - | - | - | 10 | - |
| Holly township, Murray County | 63 | 61 | - | - | - | - | - | - | 2 | - |
| Hollywood township, Carver County | 383 | 360 | - | - | - | - | - | - | 23 | - |
| Holmes City township, Douglas County | 411 | 376 | 2 | - | - | - | - | - | 29 | 4 |
| Holmesville township, Becker County | 353 | 322 | - | - | - | - | - | - | 29 | 2 |
| Holst township, Clearwater County | 147 | 118 | - | - | - | - | - | - | 29 | - |
| Holt township, Fillmore County | 130 | 110 | 4 | 2 | - | - | - | - | 14 | - |
| Holt city, Marshall County | 37 | 30 | - | 2 | - | - | - | - | 5 | - |
| Holt township, Marshall County | 65 | 56 | 2 | - | - | - | - | - | 7 | - |
| Holy Cross township, Clay County | 57 | 53 | - | 2 | - | - | - | - | 2 | - |
| Holyoke township, Carlton County | 137 | 102 | 4 | - | - | - | - | - | 26 | 5 |
| Home township, Brown County | 239 | 230 | 1 | - | - | - | - | - | 8 | - |
| Home Brook township, Cass County | 91 | 70 | - | - | - | - | - | - | 21 | - |
| Home Lake township, Norman County | 68 | 58 | - | - | - | 3 | - | - | 7 | - |
| Homer township, Winona County | 566 | 522 | 5 | 9 | - | - | - | - | 30 | - |
| Homestead township, Otter Tail County | 153 | 139 | 3 | - | - | - | - | - | 9 | 2 |
| Honner township, Redwood County | 31 | 29 | - | 2 | - | - | - | - | - | - |
| Hope township, Lincoln County | 123 | 117 | - | - | - | - | - | - | 6 | - |
| Hopkins city, Hennepin County | 8 404 | 2 499 | 806 | 534 | 745 | 546 | 973 | 2 301 | - | - |
| Hornet township, Beltrami County | 103 | 74 | - | 2 | - | - | - | - | 27 | - |
| Horton township, Stevens County | 74 | 74 | - | - | - | - | - | - | - | - |
| Houston city, Houston County | 461 | 350 | 4 | 35 | 10 | 16 | 31 | 2 | 13 | - |
| Houston township, Houston County | 168 | 164 | - | - | - | - | - | - | 4 | - |
| Howard Lake city, Wright County | 743 | 486 | 22 | 52 | 18 | 27 | 64 | - | 74 | - |
| Hoyt Lakes city, St. Louis County | 995 | 897 | - | 5 | - | 29 | 4 | - | 60 | - |
| Hubbard township, Hubbard County | 591 | 511 | 1 | - | - | - | - | - | 70 | 9 |
| Hubbard township, Polk County | 44 | 34 | 2 | - | - | - | - | - | 8 | - |
| Hudson township, Douglas County | 335 | 311 | 2 | 5 | - | 2 | - | - | 13 | 2 |
| Hugo city, Washington County | 2 193 | 1 963 | 67 | 26 | - | 7 | 26 | - | 104 | - |
| Humboldt township, Clay County | 84 | 78 | - | 2 | - | - | - | - | 4 | - |
| Humboldt city, Kittson County | 38 | 36 | - | - | - | - | - | - | 2 | - |
| Hunter township, Jackson County | 116 | 114 | - | - | - | - | - | - | 2 | - |
| Huntersville township, Wadena County | 85 | 54 | - | - | - | - | - | - | 28 | 3 |
| Huntly township, Marshall County | 46 | 30 | - | - | - | - | - | - | 16 | - |
| Huntsville township, Polk County | 208 | 172 | 22 | - | - | - | - | - | 14 | - |
| Hush Lake UT, St. Louis County | 3 | 3 | - | - | - | - | - | - | - | - |
| Huss township, Roseau County | 68 | 62 | - | - | - | - | - | - | 6 | - |
| Hutchinson city, McLeod County | 5 668 | 3 168 | 345 | 393 | 293 | 425 | 485 | 230 | 329 | - |
| Hutchinson township, McLeod County | 410 | 377 | 4 | 6 | - | - | - | - | 23 | - |
| Hyde Park township, Wabasha County | 114 | 83 | - | 2 | - | - | - | - | 29 | - |
| Ida township, Douglas County | 852 | 760 | 10 | 16 | - | - | - | - | 58 | 8 |
| Ideal township, Crow Wing County | 1 408 | 1 303 | 37 | 6 | - | - | - | 2 | 55 | 5 |
| Idun township, Aitkin County | 207 | 163 | 2 | - | - | - | - | - | 39 | 3 |
| Ihlen city, Pipestone County | 45 | 34 | - | - | - | - | - | - | 11 | - |
| Independence city, Hennepin County | 1 090 | 1 063 | 7 | 10 | - | - | 8 | - | 2 | - |
| Indian Lake township, Nobles County | 104 | 99 | 2 | - | - | - | - | - | 3 | - |
| Industrial township, St. Louis County | 262 | 199 | - | - | - | - | - | 2 | 61 | - |
| Inguadona township, Cass County | 230 | 218 | 1 | - | - | - | - | - | 6 | 5 |
| Inman township, Otter Tail County | 135 | 114 | - | - | - | - | - | - | 21 | - |
| International Falls city, Koochiching County | 3 308 | 2 260 | 42 | 253 | 117 | 87 | 112 | 135 | 302 | - |
| Inver Grove Heights city, Dakota County | 11 452 | 6 192 | 1 807 | 333 | 168 | 742 | 523 | 884 | 779 | 24 |
| Iona city, Murray County | 90 | 80 | 4 | - | - | - | - | - | 6 | - |
| Iona township, Murray County | 74 | 72 | - | - | - | - | - | - | 2 | - |
| Iona township, Todd County | 152 | 125 | - | - | - | - | - | - | 27 | - |
| Iosco township, Waseca County | 260 | 238 | 3 | - | - | - | - | - | 17 | 2 |
| Irondale township, Crow Wing County | 493 | 412 | - | 5 | 2 | 23 | - | - | 51 | - |
| Iron Junction city, St. Louis County | 47 | 47 | - | - | - | - | - | - | - | - |
| Iron Range township, Itasca County | 321 | 249 | 2 | 12 | - | 16 | - | - | 38 | 4 |
| Ironton city, Crow Wing County | 251 | 185 | 4 | 11 | 4 | 14 | 30 | - | 3 | - |
| Irving township, Kandiyohi County | 563 | 521 | - | 4 | - | - | - | - | 38 | - |
| Isanti city, Isanti County | 832 | 620 | 33 | 45 | 29 | 10 | 92 | - | 3 | - |

Table 18. **Units in Structure: 2000**—Con.

[Data based on a sample (except Tables 65-68). For information on confidentiality protection, coverage, sampling error, and nonsampling error, see Appendix G. For location of definitions, see "How to Use This Census Report"]

| State County Place and County Subdivision | Total housing units | Units in structure | | | | | | | | |
|---|---------------------------|---------------------|---------------------|-----------------|-----------------|-------------------|-------------------|------------------------|----------------|------------------------|
| | | 1 unit, detached | 1 unit, attached | 2 to 4 units | 5 to 9 units | 10 to 19 units | 20 to 49 units | 50 or more units | Mobile home | Boat, RV, van, etc. |
| PLACE AND COUNTY SUBDIVISION—Con. | | | | | | | | | | |
| Isanti township, Isanti County | 838 | 801 | 14 | 13 | - | - | - | - | 10 | - |
| Island Lake township, Lyon County | 74 | 74 | - | - | - | - | - | - | - | - |
| Island Lake township, Mahanomen County | 275 | 191 | 2 | - | - | - | - | 82 | - | - |
| Isle city, Mille Lacs County | 411 | 297 | 2 | 23 | - | 3 | 41 | 41 | 4 | - |
| Isle Harbor township, Mille Lacs County | 404 | 265 | 7 | 4 | - | - | - | 119 | 9 | - |
| Itasca township, Clearwater County | 120 | 108 | - | - | - | - | - | 12 | - | - |
| Ivanhoe city, Lincoln County | 341 | 258 | 7 | 22 | 24 | 14 | 10 | 6 | - | - |
| Jackson city, Jackson County | 1 665 | 1 237 | 38 | 98 | 96 | 16 | 106 | 57 | 17 | - |
| Jackson township, Scott County | 515 | 230 | - | 3 | 2 | - | - | - | 280 | - |
| Jadis township, Roseau County | 225 | 191 | 6 | - | - | - | - | - | 28 | - |
| Jamestown township, Blue Earth County | 358 | 338 | - | - | - | - | - | 20 | - | - |
| Janesville city, Waseca County | 844 | 661 | 19 | 30 | 43 | 15 | 36 | 40 | - | - |
| Janesville township, Waseca County | 193 | 184 | - | 2 | - | - | - | 7 | - | - |
| Janette Lake UT, St. Louis County | 135 | 113 | 7 | - | - | - | - | 15 | - | - |
| Jasper city | 298 | 247 | - | 3 | 16 | 2 | 22 | 8 | - | - |
| Pipestone County (part) | 267 | 226 | - | 3 | 8 | 2 | 22 | 6 | - | - |
| Rock County (part) | 31 | 21 | - | - | 8 | - | - | 2 | - | - |
| Jay township, Martin County | 110 | 106 | 2 | - | - | - | - | 2 | - | - |
| Jeffers city, Cottonwood County | 201 | 184 | - | - | 8 | - | - | 9 | - | - |
| Jefferson township, Houston County | 60 | 51 | - | - | - | - | - | 9 | - | - |
| Jenkins city, Crow Wing County | 115 | 75 | - | 7 | 2 | - | - | 29 | - | - |
| Jenkins township, Crow Wing County | 400 | 343 | 3 | 12 | - | - | - | 42 | - | - |
| Jessenland township, Sibley County | 171 | 169 | 2 | - | - | - | - | - | - | - |
| Jevne township, Aitkin County | 294 | 212 | 2 | - | - | - | - | 75 | 5 | - |
| Jewett UT, Aitkin County | 24 | 18 | - | - | - | - | - | 6 | - | - |
| Jo Daviess township, Faribault County | 106 | 104 | - | - | - | - | - | 2 | - | - |
| Johnson city, Big Stone County | 18 | 16 | - | - | - | - | - | 2 | - | - |
| Johnson township, Polk County | 30 | 27 | - | - | - | - | - | 3 | - | - |
| Johnsonville township, Redwood County | 60 | 55 | - | - | - | 2 | - | 3 | - | - |
| Jones township, Beltrami County | 103 | 79 | - | - | - | - | - | 20 | 4 | - |
| Jordan township, Fillmore County | 158 | 145 | - | - | - | - | - | 13 | - | - |
| Jordan city, Scott County | 1 427 | 936 | 32 | 100 | 38 | - | 17 | 278 | - | - |
| Judson township, Blue Earth County | 243 | 238 | - | - | - | - | - | 5 | - | - |
| Jupiter township, Kittson County | 69 | 59 | - | - | - | - | - | 10 | - | - |
| Kabetogama UT, St. Louis County | 188 | 172 | - | - | - | - | - | 16 | - | - |
| Kalevala township, Carlton County | 182 | 149 | - | 2 | - | - | 2 | 20 | 9 | - |
| Kalmar township, Olmsted County | 438 | 410 | - | 2 | - | - | - | 23 | - | - |
| Kanabec township, Kanabec County | 354 | 203 | - | 2 | - | - | - | 147 | 2 | - |
| Kanaranzi township, Rock County | 109 | 106 | - | - | - | - | - | 3 | - | - |
| Kandiyohi city, Kandiyohi County | 225 | 165 | 6 | 15 | 25 | 13 | 1 | - | - | - |
| Kandiyohi township, Kandiyohi County | 233 | 218 | 1 | - | 2 | - | - | 12 | - | - |
| Kandota township, Todd County | 327 | 276 | 2 | 2 | - | - | - | 44 | 3 | - |
| Karlstad city, Kittson County | 384 | 251 | 7 | 18 | 25 | 26 | 26 | 31 | - | - |
| Kasota city, Le Sueur County | 286 | 210 | 2 | 6 | 6 | 23 | - | 39 | - | - |
| Kasota township, Le Sueur County | 639 | 581 | 8 | 10 | 3 | - | - | 37 | - | - |
| Kasson city, Dodge County | 1 723 | 1 174 | 41 | 69 | 71 | 47 | 98 | 223 | - | - |
| Kathio township, Mille Lacs County | 762 | 528 | 2 | 12 | 4 | 2 | 49 | 153 | 12 | - |
| Keene township, Clay County | 54 | 50 | - | - | - | - | - | 4 | - | - |
| Keewatin city, Itasca County | 549 | 424 | 2 | 27 | - | 38 | - | 58 | - | - |
| Kego township, Cass County | 577 | 513 | - | - | - | - | - | 56 | 8 | - |
| Kelliher city, Beltrami County | 132 | 69 | 2 | 9 | - | 5 | 12 | 35 | - | - |
| Kelliher township, Beltrami County | 69 | 53 | - | - | - | - | - | 16 | - | - |
| Kellogg city, Wabasha County | 186 | 143 | - | 8 | 8 | - | - | 27 | - | - |
| Kelsey township, St. Louis County | 83 | 66 | - | - | - | - | - | 11 | 6 | - |
| Kelso township, Sibley County | 129 | 123 | - | - | - | - | - | 6 | - | - |
| Kennedy city, Kittson County | 127 | 111 | - | 2 | 6 | - | - | 8 | - | - |
| Kenneth city, Rock County | 30 | 30 | - | - | - | - | - | - | - | - |
| Kensington city, Douglas County | 152 | 104 | - | 15 | 9 | - | - | 24 | - | - |
| Kent city, Wilkin County | 51 | 44 | - | - | - | - | - | 7 | - | - |
| Kenyon city, Goodhue County | 724 | 549 | 22 | 62 | 11 | 28 | 2 | 50 | - | - |
| Kenyon township, Goodhue County | 158 | 151 | - | - | - | - | - | 7 | - | - |
| Kerkhoven city, Swift County | 341 | 264 | 2 | 20 | - | 28 | - | 27 | - | - |
| Kerkhoven township, Swift County | 125 | 103 | 4 | - | - | 2 | - | 16 | - | - |
| Kerrick city, Pine County | 32 | 28 | - | - | - | - | - | 4 | - | - |
| Kerrick township, Pine County | 227 | 165 | - | - | - | - | - | 57 | 5 | - |
| Kertsonville township, Polk County | 41 | 37 | - | - | - | - | - | 4 | - | - |
| Kettle River city, Carlton County | 86 | 64 | - | 2 | 8 | - | - | 12 | - | - |
| Kettle River township, Pine County | 326 | 228 | 2 | 2 | - | - | - | 90 | 4 | - |
| Keystone township, Polk County | 41 | 38 | - | - | - | - | - | 3 | - | - |
| Kiel township, Lake of the Woods County | 9 | 9 | - | - | - | - | - | - | - | - |
| Kiester city, Faribault County | 288 | 258 | - | 5 | 8 | 13 | - | 4 | - | - |
| Kiester township, Faribault County | 124 | 122 | - | - | - | - | - | 2 | - | - |
| Kildare township, Swift County | 77 | 73 | 2 | - | - | - | - | 2 | - | - |
| Kilkenny city, Le Sueur County | 64 | 53 | 2 | 4 | - | - | - | 5 | - | - |
| Kilkenny township, Le Sueur County | 166 | 155 | - | - | - | - | - | 11 | - | - |
| Kimball township, Jackson County | 61 | 61 | - | - | - | - | - | - | - | - |
| Kimball city, Stearns County | 270 | 171 | 5 | 10 | 6 | 25 | 37 | 16 | - | - |
| Kimberly township, Aitkin County | 186 | 161 | - | - | - | - | - | 25 | - | - |
| Kinbrae city, Nobles County | 14 | 11 | - | - | - | - | - | 3 | - | - |
| King township, Polk County | 81 | 79 | - | - | - | - | - | 2 | - | - |
| Kinghurst township, Itasca County | 137 | 119 | - | - | - | - | - | 16 | 2 | - |
| Kingman township, Renville County | 89 | 80 | - | - | - | - | - | 9 | - | - |
| Kingston city, Meeker County | 55 | 44 | - | 7 | - | - | - | 4 | - | - |
| Kingston township, Meeker County | 525 | 487 | - | 2 | - | - | - | 36 | - | - |
| Kinney city, St. Louis County | 83 | 60 | - | - | - | - | - | 23 | - | - |
| Kintire township, Redwood County | 93 | 93 | - | - | - | - | - | - | - | - |
| Knife Lake township, Kanabec County | 557 | 456 | - | 4 | 3 | - | - | 90 | 4 | - |
| Knute township, Polk County | 282 | 233 | - | - | - | - | 3 | 42 | 4 | - |

Table 18. **Units in Structure: 2000—Con.**

[Data based on a sample (except Tables 65-68). For information on confidentiality protection, coverage, sampling error, and nonsampling error, see Appendix G. For location of definitions, see "How to Use This Census Report"]

| State County Place and County Subdivision | Total housing units | Units in structure | | | | | | | | | |
|--|---------------------------|---------------------|---------------------|-----------------|-----------------|-------------------|-------------------|------------------------|----------------|------------------------|----|
| | | 1 unit, detached | 1 unit, attached | 2 to 4 units | 5 to 9 units | 10 to 19 units | 20 to 49 units | 50 or more units | Mobile home | Boat, RV, van, etc. | |
| PLACE AND COUNTY SUBDIVISION—Con. | | | | | | | | | | | |
| Kragero township, Chippewa County | 85 | 81 | - | - | - | - | - | - | - | 4 | - |
| Kragnes township, Clay County | 120 | 107 | - | 2 | - | - | - | - | - | 11 | - |
| Krain township, Stearns County | 310 | 281 | - | 4 | - | - | - | - | - | 25 | - |
| Kratka township, Pennington County | 54 | 47 | - | - | - | - | - | - | - | 7 | - |
| Kroschel township, Kanabec County | 209 | 162 | 2 | - | - | - | - | - | 2 | 43 | - |
| Kugler township, St. Louis County | 93 | 83 | - | - | - | - | - | - | - | 10 | - |
| Kurtz township, Clay County | 107 | 107 | - | - | - | - | - | - | - | - | - |
| Lac qui Parle township, Lac qui Parle County | 112 | 93 | - | - | - | - | - | - | - | 10 | 9 |
| La Crescent city | 2 004 | 1 459 | 57 | 156 | 93 | 84 | 42 | - | - | 113 | - |
| Houston County (part) | 2 004 | 1 459 | 57 | 156 | 93 | 84 | 42 | - | - | 113 | - |
| Winona County (part) | - | - | - | - | - | - | - | - | - | - | - |
| La Crescent township, Houston County | 534 | 507 | 2 | - | - | - | - | - | - | 23 | 2 |
| La Crosse township, Jackson County | 75 | 75 | - | - | - | - | - | - | - | - | - |
| Lafayette city, Nicollet County | 205 | 163 | - | 10 | 10 | 13 | - | - | - | 9 | - |
| Lafayette township, Nicollet County | 276 | 265 | - | 2 | - | - | - | - | - | 9 | - |
| La Garde township, Mahnomen County | 50 | 40 | - | - | - | - | - | - | - | 10 | - |
| La Grand township, Douglas County | 1 786 | 1 457 | 68 | 72 | 24 | - | - | - | - | 156 | 9 |
| Lake township, Roseau County | 996 | 471 | 19 | 12 | 4 | - | - | - | - | 486 | 4 |
| Lake township, Wabasha County | 165 | 136 | 2 | 3 | - | - | - | - | - | 24 | - |
| Lake Alice township, Hubbard County | 100 | 64 | - | - | - | - | - | - | - | 36 | - |
| Lake Andrew township, Kandiyohi County | 774 | 696 | - | 2 | - | - | - | - | - | 60 | 16 |
| Lake Belt township, Martin County | 100 | 97 | - | - | - | - | - | - | - | 3 | - |
| Lake Benton city, Lincoln County | 365 | 315 | - | 9 | 8 | 12 | 21 | - | - | - | - |
| Lake Benton township, Lincoln County | 131 | 129 | - | - | - | - | - | - | - | 2 | - |
| Lake Bronson city, Kittson County | 148 | 128 | 3 | - | 7 | - | - | - | - | 10 | - |
| Lake City city | 2 344 | 1 499 | 84 | 229 | 123 | 35 | 43 | 15 | - | 316 | - |
| Goodhue County (part) | 402 | 145 | 54 | 29 | 64 | 4 | 9 | - | - | 97 | - |
| Wabasha County (part) | 1 942 | 1 354 | 30 | 200 | 59 | 31 | 34 | 15 | - | 219 | - |
| Lake Crystal city, Blue Earth County | 979 | 730 | 10 | 27 | 61 | 10 | 38 | 2 | - | 101 | - |
| Lake Edwards township, Crow Wing County | 1 393 | 1 298 | - | 5 | - | - | - | - | - | 87 | 3 |
| Lake Elizabeth township, Kandiyohi County | 88 | 81 | - | - | - | - | - | - | - | 7 | - |
| Lake Elmo city, Washington County | 2 389 | 1 881 | 26 | 38 | 3 | 15 | - | - | - | 426 | - |
| Lake Emma township, Hubbard County | 831 | 734 | 10 | 2 | - | - | - | - | - | 85 | - |
| Lake Eunice township, Becker County | 1 176 | 948 | 4 | 4 | - | 2 | - | - | - | 208 | 10 |
| Lakefield city, Jackson County | 782 | 710 | 4 | 40 | 22 | - | 2 | - | - | 4 | - |
| Lake Fremont township, Martin County | 86 | 84 | - | - | - | - | - | - | - | 2 | - |
| Lake George township, Hubbard County | 224 | 184 | - | - | - | - | - | - | - | 40 | - |
| Lake George township, Stearns County | 125 | 106 | 5 | - | - | - | - | - | - | 14 | - |
| Lake Grove township, Mahnomen County | 86 | 74 | - | - | - | - | - | - | - | 12 | - |
| Lake Hanska township, Brown County | 137 | 133 | - | - | - | - | - | - | - | 4 | - |
| Lake Hattie township, Hubbard County | 62 | 46 | - | - | - | - | - | - | - | 16 | - |
| Lake Henry city, Stearns County | 42 | 34 | - | - | - | - | - | - | - | 8 | - |
| Lake Henry township, Stearns County | 101 | 90 | - | - | - | - | - | - | - | 11 | - |
| Lake Ida township, Norman County | 75 | 68 | 2 | - | - | - | - | - | - | 5 | - |
| Lake Jessie township, Itasca County | 289 | 238 | - | 2 | - | - | - | - | - | 41 | 8 |
| Lake Johanna township, Pope County | 97 | 70 | - | - | - | - | - | - | - | 23 | 4 |
| Lakeland city, Washington County | 711 | 670 | 13 | 28 | - | - | - | - | - | - | - |
| Lakeland Shores city, Washington County | 116 | 116 | - | - | - | - | - | - | - | - | - |
| Lake Lillian city, Kandiyohi County | 138 | 115 | - | - | 9 | - | - | - | - | 14 | - |
| Lake Lillian township, Kandiyohi County | 94 | 88 | - | - | - | - | - | - | - | 6 | - |
| Lake Marshall township, Lyon County | 198 | 178 | 2 | 3 | - | 11 | - | - | - | 4 | - |
| Lake Mary township, Douglas County | 508 | 436 | 2 | - | - | - | - | - | - | 63 | 7 |
| Lake No. 1 UT, Lake County | 168 | 151 | - | - | - | - | - | - | - | 17 | - |
| Lake No. 2 UT, Lake County | 1 080 | 915 | 5 | - | - | - | - | - | - | 148 | 12 |
| Lake Park city, Becker County | 319 | 199 | 2 | 22 | 16 | 21 | - | - | - | 59 | - |
| Lake Park township, Becker County | 197 | 166 | 2 | 5 | - | - | - | - | - | 24 | - |
| Lake Pleasant township, Red Lake County | 44 | 42 | - | - | - | - | - | - | - | 2 | - |
| Lakeport township, Hubbard County | 585 | 479 | 12 | 6 | - | - | - | - | - | 86 | 2 |
| Lake Prairie township, Nicollet County | 243 | 226 | 6 | 2 | - | - | - | - | - | 9 | - |
| Lake St. Croix Beach city, Washington County | 479 | 436 | 12 | 18 | 11 | - | 2 | - | - | - | - |
| Lake Sarah township, Murray County | 212 | 184 | 4 | - | - | - | - | - | - | 22 | 2 |
| Lake Shore city, Cass County | 841 | 801 | 33 | 3 | - | - | - | - | - | 4 | - |
| Lake Shore township, Lac qui Parle County | 106 | 100 | - | - | - | - | - | - | - | 6 | - |
| Lakeside township, Aitkin County | 553 | 357 | 5 | 3 | - | - | - | - | - | 154 | 34 |
| Lakeside township, Cottonwood County | 103 | 103 | - | - | - | - | - | - | - | - | - |
| Lake Stay township, Lincoln County | 64 | 62 | - | - | - | - | - | - | - | 2 | - |
| Laketown township, Carver County | 662 | 651 | - | 7 | - | - | - | 2 | - | 2 | - |
| Lake Valley township, Traverse County | 116 | 113 | - | - | - | - | - | - | - | 3 | - |
| Lake View township, Becker County | 1 239 | 1 110 | 13 | 8 | - | - | - | - | - | 108 | - |
| Lakeview township, Carlton County | 146 | 129 | - | - | - | - | - | - | - | 13 | 4 |
| Lakeville city, Dakota County | 13 799 | 10 845 | 1 105 | 255 | 336 | 43 | 148 | 83 | - | 977 | 7 |
| Lake Wilson city, Murray County | 136 | 130 | - | 2 | - | - | - | - | - | 4 | - |
| Lakewood township, Lake of the Woods County | 355 | 129 | 8 | - | - | - | - | - | - | 205 | 13 |
| Lakewood township, St. Louis County | 742 | 680 | 3 | 6 | - | 1 | - | - | - | 52 | - |
| Lakin township, Morrison County | 148 | 103 | - | - | - | - | - | - | - | 43 | 2 |
| Lambert township, Red Lake County | 65 | 54 | - | - | - | - | - | - | - | 11 | - |
| Lamberton city, Redwood County | 448 | 366 | 6 | 10 | - | 8 | 51 | - | - | 7 | - |
| Lamberton township, Redwood County | 88 | 88 | - | - | - | - | - | - | - | - | - |
| Lammers township, Beltrami County | 192 | 137 | - | 2 | - | - | - | - | - | 53 | - |
| Lancaster city, Kittson County | 189 | 125 | - | 2 | 9 | 4 | 19 | - | - | 30 | - |
| Land township, Grant County | 88 | 74 | - | - | - | - | - | - | - | 14 | - |
| Landfall city, Washington County | 294 | 7 | 3 | - | - | - | - | - | - | 284 | - |
| Lanesboro city, Fillmore County | 422 | 309 | 2 | 61 | - | 22 | 17 | - | - | 11 | - |
| Lanesburgh township, Le Sueur County | 633 | 595 | 2 | 2 | - | 15 | - | - | - | 19 | - |
| Langhei township, Pope County | 98 | 90 | - | 4 | - | - | - | - | - | 4 | - |
| Langola township, Benton County | 350 | 323 | 2 | 4 | - | - | - | - | - | 21 | - |
| Langor township, Beltrami County | 83 | 65 | - | - | - | - | - | - | - | 18 | - |

Table 18. **Units in Structure: 2000**—Con.

[Data based on a sample (except Tables 65-68). For information on confidentiality protection, coverage, sampling error, and nonsampling error, see Appendix G. For location of definitions, see "How to Use This Census Report"]

| State County Place and County Subdivision | Total housing units | Units in structure | | | | | | | | |
|---|---------------------------|---------------------|---------------------|-----------------|-----------------|-------------------|-------------------|------------------------|----------------|------------------------|
| | | 1 unit, detached | 1 unit, attached | 2 to 4 units | 5 to 9 units | 10 to 19 units | 20 to 49 units | 50 or more units | Mobile home | Boat, RV, van, etc. |
| PLACE AND COUNTY SUBDIVISION—Con. | | | | | | | | | | |
| Lansing township, Mower County | 519 | 468 | - | 5 | - | 16 | 3 | - | 27 | - |
| Laona township, Roseau County | 219 | 144 | - | - | - | - | - | - | 75 | - |
| Laporte city, Hubbard County | 84 | 70 | - | - | - | - | - | - | 14 | - |
| La Prairie township, Clearwater County | 125 | 115 | 2 | - | - | - | - | - | 8 | - |
| La Prairie city, Itasca County | 247 | 199 | 1 | 23 | 7 | - | - | - | 17 | - |
| Larkin township, Nobles County | 78 | 78 | - | - | - | - | - | - | - | - |
| La Salle city, Watonwan County | 43 | 41 | - | - | - | - | - | - | 2 | - |
| Lastrup city, Morrison County | 51 | 49 | 2 | - | - | - | - | - | - | - |
| Lauderdale city, Ramsey County | 1 169 | 497 | 58 | 69 | 115 | 169 | 218 | 43 | - | - |
| Lavell township, St. Louis County | 162 | 124 | 2 | - | - | - | - | - | 36 | - |
| Lawrence township, Grant County | 46 | 43 | - | - | - | - | - | - | 3 | - |
| Lawrence township, Itasca County | 259 | 221 | 2 | - | - | - | - | - | 33 | 3 |
| Leaf Lake township, Otter Tail County | 396 | 329 | - | - | 2 | - | - | - | 61 | 4 |
| Leaf Mountain township, Otter Tail County | 202 | 148 | - | - | - | - | - | - | 54 | - |
| Leaf River township, Wadena County | 205 | 186 | 1 | - | - | - | - | - | 16 | 2 |
| Leaf Valley township, Douglas County | 312 | 269 | - | 2 | 6 | - | - | - | 28 | 7 |
| Leander Lake UT, St. Louis County | 171 | 143 | 2 | - | - | - | - | - | 26 | - |
| Leavenworth township, Brown County | 127 | 118 | - | - | - | - | - | - | 9 | - |
| Le Center city, Le Sueur County | 867 | 604 | 21 | 55 | 36 | 32 | 77 | - | 42 | - |
| Lee township, Aitkin County | 46 | 35 | - | - | - | - | - | - | 5 | 6 |
| Lee township, Beltrami County | 20 | 14 | - | - | - | - | - | - | 6 | - |
| Lee township, Norman County | 72 | 59 | - | - | - | - | - | - | 13 | - |
| Leech Lake township, Cass County | 306 | 235 | - | 4 | - | - | - | - | 67 | - |
| Leeds township, Murray County | 86 | 83 | - | 3 | - | - | - | - | - | - |
| Leenthrop township, Chippewa County | 110 | 104 | 2 | - | - | - | - | - | 4 | - |
| Leiding township, St. Louis County | 399 | 339 | 3 | 4 | - | 2 | - | - | 39 | 12 |
| Leigh township, Morrison County | 92 | 63 | - | - | - | - | - | - | 29 | - |
| Lemond township, Steele County | 193 | 177 | - | - | - | - | - | - | 16 | - |
| Lengby city, Polk County | 60 | 48 | - | - | - | - | - | - | 12 | - |
| Lent township, Chisago County | 670 | 661 | - | 4 | - | - | - | - | 5 | - |
| Leon township, Clearwater County | 151 | 137 | 2 | - | - | - | - | - | 12 | - |
| Leon township, Goodhue County | 316 | 297 | 4 | 4 | - | - | - | - | 11 | - |
| Leonard city, Clearwater County | 20 | 18 | - | - | - | - | - | - | 2 | - |
| Leonardsville township, Traverse County | 50 | 41 | - | - | - | - | - | - | 9 | - |
| Leonidas city, St. Louis County | 24 | 19 | - | 5 | - | - | - | - | - | - |
| Leota CDP, Nobles County | 125 | 123 | 2 | - | - | - | - | - | - | - |
| Leota township, Nobles County | 207 | 205 | 2 | - | - | - | - | - | - | - |
| Le Ray township, Blue Earth County | 328 | 291 | 2 | 4 | - | - | - | - | 26 | 3 |
| Le Roy city, Mower County | 433 | 337 | 2 | 37 | 14 | 14 | 2 | 2 | 25 | - |
| Le Roy township, Mower County | 151 | 145 | - | - | - | - | - | - | 6 | - |
| Le Sauk township, Stearns County | 654 | 606 | 10 | 17 | - | - | - | - | 21 | - |
| Leslie township, Todd County | 624 | 411 | 11 | 4 | - | - | - | - | 150 | 48 |
| Lessor township, Polk County | 96 | 86 | 2 | - | - | - | - | - | 8 | - |
| Lester Prairie city, McLeod County | 526 | 415 | - | 35 | 48 | 12 | - | - | 16 | - |
| Le Sueur city | 1 598 | 1 091 | 53 | 111 | 54 | 21 | 187 | 7 | 74 | - |
| Le Sueur County (part) | 1 596 | 1 089 | 53 | 111 | 54 | 21 | 187 | 7 | 74 | - |
| Sibley County (part) | 2 | 2 | - | - | - | - | - | - | - | - |
| Leven township, Pope County | 413 | 372 | 2 | 2 | - | - | - | - | 35 | 2 |
| Lewis township, Mille Lacs County | 46 | 37 | - | - | - | - | - | - | 4 | 5 |
| Lewiston city, Winona County | 581 | 424 | 13 | 54 | 32 | 8 | - | - | 50 | - |
| Lewisville city, Watonwan County | 117 | 108 | - | - | - | - | - | - | 9 | - |
| Lexington city, Anoka County | 878 | 462 | 43 | 77 | 11 | 43 | 55 | 16 | 171 | - |
| Lexington township, Le Sueur County | 307 | 279 | - | - | - | - | - | - | 28 | - |
| Libby township, Aitkin County | 75 | 36 | - | - | - | - | - | - | 13 | 26 |
| Liberty township, Beltrami County | 276 | 203 | - | 2 | - | - | - | - | 71 | - |
| Liberty township, Itasca County | 97 | 79 | - | - | - | - | - | - | 16 | 2 |
| Liberty township, Polk County | 56 | 52 | - | - | - | - | - | - | 4 | - |
| Lida township, Otter Tail County | 981 | 814 | 8 | 4 | - | - | 2 | 2 | 119 | 32 |
| Lien township, Grant County | 73 | 58 | - | - | - | - | - | - | 11 | 4 |
| Lilydale city, Dakota County | 406 | 34 | 48 | - | - | 6 | 52 | 266 | - | - |
| Lima township, Cass County | 61 | 47 | - | - | - | - | - | - | 14 | - |
| Lime township, Blue Earth County | 520 | 363 | 4 | 14 | - | - | - | - | 139 | - |
| Lime Lake township, Murray County | 87 | 87 | - | - | - | - | - | - | - | - |
| Limestone township, Lincoln County | 68 | 60 | - | - | - | - | - | - | 8 | - |
| Lincoln township, Blue Earth County | 85 | 79 | - | - | - | - | 2 | - | 4 | - |
| Lincoln township, Marshall County | 69 | 57 | - | - | - | - | - | - | 10 | 2 |
| Lind township, Roseau County | 30 | 27 | - | - | - | - | - | - | 3 | - |
| Linden township, Brown County | 122 | 118 | - | 2 | - | - | - | - | 2 | - |
| Linden Grove township, St. Louis County | 77 | 73 | - | - | - | - | - | - | 4 | - |
| Lindstrom city, Chisago County | 1 347 | 895 | 92 | 63 | 31 | 60 | 62 | - | 144 | - |
| Lino Lakes city, Anoka County | 4 925 | 4 462 | 294 | 16 | - | 24 | 7 | 13 | 109 | - |
| Linsell township, Marshall County | 32 | 20 | - | - | - | - | - | - | 12 | - |
| Linwood township, Anoka County | 1 662 | 1 566 | - | - | - | - | - | - | 96 | - |
| Linwood Lake UT, St. Louis County | 335 | 322 | - | - | - | - | - | - | 13 | - |
| Lisbon township, Yellow Medicine County | 82 | 79 | - | - | 2 | - | - | - | 1 | - |
| Lismore city, Nobles County | 100 | 93 | 2 | - | - | - | - | - | 5 | - |
| Lismore township, Nobles County | 82 | 76 | - | - | - | - | - | - | 6 | - |
| Litchfield city, Meeker County | 2 737 | 1 932 | 55 | 229 | 80 | 73 | 104 | 140 | 124 | - |
| Litchfield township, Meeker County | 315 | 285 | 5 | - | - | - | - | - | 25 | - |
| Little Canada city, Ramsey County | 4 471 | 1 667 | 297 | 116 | 27 | 73 | 378 | 1 443 | 470 | - |
| Little Elbow township, Mahanomen County | 284 | 212 | 2 | 2 | - | - | - | - | 24 | 44 |
| Little Elk township, Todd County | 157 | 136 | - | - | - | - | - | 3 | 18 | - |
| Little Falls city, Morrison County | 3 375 | 2 160 | 107 | 294 | 145 | 95 | 277 | 131 | 164 | 2 |
| Little Falls township, Morrison County | 546 | 496 | 7 | 4 | - | 2 | - | - | 37 | - |
| Littlefork city, Koochiching County | 291 | 216 | - | 15 | - | 4 | 15 | - | 41 | - |
| Little Pine township, Crow Wing County | 114 | 84 | - | - | - | - | - | - | 30 | - |
| Little Rock CDP, Beltrami County | 296 | 262 | - | - | - | - | - | - | 29 | 5 |
| Little Rock township, Nobles County | 92 | 90 | - | - | - | - | - | - | 2 | - |
| Little Sand Lake UT, Itasca County | 146 | 128 | - | - | - | - | - | - | 18 | - |

Table 18. **Units in Structure: 2000**—Con.

[Data based on a sample (except Tables 65-68). For information on confidentiality protection, coverage, sampling error, and nonsampling error, see Appendix G. For location of definitions, see "How to Use This Census Report"]

| State County Place and County Subdivision | Total housing units | Units in structure | | | | | | | | | |
|--|---------------------------|---------------------|---------------------|-----------------|-----------------|-------------------|-------------------|------------------------|----------------|------------------------|---|
| | | 1 unit, detached | 1 unit, attached | 2 to 4 units | 5 to 9 units | 10 to 19 units | 20 to 49 units | 50 or more units | Mobile home | Boat, RV, van, etc. | |
| PLACE AND COUNTY SUBDIVISION—Con. | | | | | | | | | | | |
| Little Sauk township, Todd County | 328 | 266 | - | 3 | - | - | - | - | - | 52 | 7 |
| Livonia township, Sherburne County | 1 254 | 1 242 | - | 8 | - | - | - | - | - | 4 | - |
| Lockhart township, Norman County | 41 | 41 | - | - | - | - | - | - | - | - | - |
| Lodi township, Mower County | 86 | 83 | 3 | - | - | - | - | - | - | - | - |
| Logan township, Aitkin County | 181 | 136 | - | - | - | - | - | - | - | 43 | 2 |
| Logan township, Grant County | 51 | 41 | - | - | - | - | - | - | - | 10 | - |
| London township, Freeborn County | 139 | 139 | - | - | - | - | - | - | - | - | - |
| Lone Pine township, Itasca County | 353 | 334 | - | - | - | - | - | - | - | 14 | 5 |
| Lone Tree township, Chippewa County | 87 | 81 | - | - | - | - | - | - | - | 6 | - |
| Long Beach city, Pope County | 155 | 135 | 2 | 2 | - | - | - | - | - | 16 | - |
| Long Lake township, Crow Wing County | 562 | 510 | - | 4 | - | - | - | - | 2 | 46 | - |
| Long Lake city, Hennepin County | 764 | 500 | 78 | 51 | 36 | 59 | 29 | 6 | 5 | - | - |
| Long Lake township, Watonwan County | 183 | 173 | 2 | - | - | 3 | - | - | 5 | - | - |
| Long Prairie city, Todd County | 1 333 | 875 | 29 | 165 | 28 | 51 | 125 | 2 | 58 | - | - |
| Long Prairie township, Todd County | 311 | 281 | - | 7 | - | - | - | - | 23 | - | - |
| Longville city, Cass County | 143 | 87 | 8 | 6 | 11 | - | - | - | 31 | - | - |
| Lonsdale city, Rice County | 578 | 494 | 12 | 16 | 17 | 31 | - | - | 6 | 2 | - |
| Loon Lake township, Cass County | 171 | 145 | - | - | - | - | - | - | 26 | - | - |
| Lorain township, Nobles County | 112 | 108 | - | 2 | - | - | - | - | 2 | - | - |
| Loretto city, Hennepin County | 232 | 145 | 7 | 16 | 25 | 13 | 26 | - | - | - | - |
| Louisburg city, Lac qui Parle County | 30 | 30 | - | - | - | - | - | - | - | - | - |
| Louisville township, Red Lake County | 73 | 61 | - | - | - | - | - | - | 12 | - | - |
| Louisville township, Scott County | 388 | 347 | 3 | 6 | - | - | - | - | 32 | - | - |
| Louriston township, Chippewa County | 75 | 70 | - | - | - | - | - | - | 5 | - | - |
| Lowell township, Polk County | 77 | 75 | - | - | - | - | - | - | 2 | - | - |
| Lower Red Lake UT, Beltrami County | 1 383 | 1 219 | 5 | 9 | 4 | 13 | 4 | - | 124 | 5 | - |
| Lowry city, Pope County | 115 | 88 | - | 8 | 9 | - | - | - | 10 | - | - |
| Lowville township, Murray County | 79 | 77 | - | - | - | - | - | - | 2 | - | - |
| Lucan city, Redwood County | 112 | 87 | - | 9 | 4 | 9 | - | - | 3 | - | - |
| Lucas township, Lyon County | 85 | 85 | - | - | - | - | - | - | - | - | - |
| Lund township, Douglas County | 228 | 193 | - | 2 | - | - | - | - | 19 | 14 | - |
| Lura township, Faribault County | 90 | 86 | - | - | - | - | - | - | 2 | 2 | - |
| Lutsen township, Cook County | 570 | 435 | 89 | 22 | 6 | 3 | - | - | 15 | - | - |
| Luverne city, Rock County | 2 152 | 1 499 | 67 | 184 | 113 | 95 | 51 | 114 | 29 | - | - |
| Luverne township, Rock County | 174 | 169 | - | - | - | - | - | - | 3 | 2 | - |
| Luxemburg township, Stearns County | 215 | 207 | 2 | 4 | - | - | - | - | 2 | - | - |
| Lyle city, Mower County | 220 | 187 | 3 | 5 | 9 | 11 | - | - | 5 | - | - |
| Lyle township, Mower County | 166 | 160 | - | - | - | - | - | - | 6 | - | - |
| Lynd city, Lyon County | 130 | 95 | - | 13 | - | - | - | - | 20 | 2 | - |
| Lynd township, Lyon County | 164 | 163 | - | - | - | - | - | - | 1 | - | - |
| Lynden township, Stearns County | 687 | 614 | - | 5 | - | - | - | - | 68 | - | - |
| Lynn township, McLeod County | 226 | 205 | - | 3 | - | - | - | - | 18 | - | - |
| Lyons township, Lyon County | 77 | 76 | - | - | - | - | - | - | 1 | - | - |
| Lyons township, Wadena County | 116 | 89 | - | - | - | - | - | - | 24 | 3 | - |
| Lyra township, Blue Earth County | 144 | 130 | 4 | - | 3 | - | - | - | 7 | - | - |
| Mabel city, Fillmore County | 365 | 290 | - | 26 | 11 | 8 | - | - | 28 | - | - |
| McCauleyville township, Wilkin County | 32 | 30 | - | - | - | - | - | - | 2 | - | - |
| McCormack UT, St. Louis County | 126 | 110 | - | - | - | - | - | - | 16 | - | - |
| McCrea township, Marshall County | 112 | 110 | - | - | - | - | - | - | 2 | - | - |
| McDavitt township, St. Louis County | 231 | 185 | - | - | - | - | - | - | 44 | 2 | - |
| McDonaldsville township, Norman County | 86 | 80 | - | - | - | - | - | - | 6 | - | - |
| McDougald township, Lake of the Woods County | 123 | 95 | 5 | - | - | - | - | - | 23 | - | - |
| McGrath city, Aitkin County | 41 | 28 | - | - | - | - | - | - | 9 | 4 | - |
| McGregor city, Aitkin County | 216 | 121 | - | 10 | - | 2 | 28 | - | 55 | - | - |
| McGregor township, Aitkin County | 68 | 43 | - | - | - | - | - | - | 25 | - | - |
| McIntosh city, Polk County | 288 | 202 | 3 | 29 | 10 | 5 | 8 | - | 31 | - | - |
| McKinley township, Cass County | 66 | 57 | - | - | - | - | - | - | 9 | - | - |
| McKinley UT, Kittson County | 18 | 17 | - | - | - | - | - | - | 1 | - | - |
| McKinley city, St. Louis County | 42 | 32 | - | - | - | - | - | - | 10 | - | - |
| McPherson township, Blue Earth County | 168 | 159 | - | 2 | - | - | - | - | 7 | - | - |
| Macs ville township, Grant County | 60 | 60 | - | - | - | - | - | - | - | - | - |
| Macville township, Aitkin County | 107 | 77 | - | 4 | - | - | - | - | 24 | 2 | - |
| Madelia city, Watonwan County | 1 000 | 633 | 22 | 65 | 78 | 69 | 49 | 4 | 76 | 4 | - |
| Madelia township, Watonwan County | 141 | 136 | 3 | - | - | - | - | - | 2 | - | - |
| Madison city, Lac qui Parle County | 883 | 693 | 2 | 59 | 37 | 22 | 65 | 2 | 3 | - | - |
| Madison township, Lac qui Parle County | 94 | 92 | - | - | - | - | - | - | 2 | - | - |
| Madison Lake city, Blue Earth County | 372 | 258 | 8 | 16 | 10 | 11 | 2 | - | 63 | 4 | - |
| Magnolia city, Rock County | 86 | 75 | - | 8 | - | - | - | - | 3 | - | - |
| Magnolia township, Rock County | 91 | 88 | - | - | - | - | - | - | 3 | - | - |
| Mahnomen city, Mahnomen County | 572 | 420 | 9 | 23 | 17 | 59 | 32 | - | 12 | - | - |
| Mahtomedi city, Washington County | 2 567 | 2 189 | 172 | 68 | 15 | 21 | 25 | 77 | - | - | - |
| Mahtowa township, Carlton County | 220 | 182 | - | 3 | - | - | - | - | 35 | - | - |
| Maine township, Otter Tail County | 548 | 470 | 4 | - | - | 2 | - | - | 72 | - | - |
| Maine Prairie township, Stearns County | 687 | 636 | 4 | 5 | - | - | - | - | 42 | - | - |
| Malmo township, Aitkin County | 312 | 241 | 5 | - | - | - | - | - | 66 | - | - |
| Malta township, Big Stone County | 32 | 30 | - | - | - | - | - | - | 2 | - | - |
| Malung township, Roseau County | 175 | 147 | - | - | - | - | - | - | 28 | - | - |
| Mamre township, Kandiyohi County | 136 | 125 | 2 | - | 2 | - | - | - | 7 | - | - |
| Manannah township, Meeke County | 221 | 197 | - | 2 | - | - | - | - | 22 | - | - |
| Manchester city, Freeborn County | 38 | 35 | - | - | - | - | - | - | 3 | - | - |
| Manchester township, Freeborn County | 178 | 175 | - | - | - | - | 2 | - | 1 | - | - |
| Mandt township, Chippewa County | 87 | 87 | - | - | - | - | - | - | - | - | - |
| Manfred township, Lac qui Parle County | 44 | 41 | - | - | - | - | - | - | 3 | - | - |
| Manhattan Beach city, Crow Wing County | 66 | 45 | - | 3 | - | - | 18 | - | - | - | - |
| Mankato city | 12 733 | 5 921 | 348 | 1 813 | 835 | 622 | 1 181 | 1 052 | 957 | 4 | - |
| Blue Earth County (part) | 12 733 | 5 921 | 348 | 1 813 | 835 | 622 | 1 181 | 1 052 | 957 | 4 | - |
| Le Sueur County (part) | - | - | - | - | - | - | - | - | - | - | - |
| Nicollet County (part) | - | - | - | - | - | - | - | - | - | - | - |

Table 18. **Units in Structure: 2000—Con.**

[Data based on a sample (except Tables 65-68). For information on confidentiality protection, coverage, sampling error, and nonsampling error, see Appendix G. For location of definitions, see "How to Use This Census Report"]

| State County Place and County Subdivision | Total housing units | Units in structure | | | | | | | | | |
|---|---------------------------|---------------------|---------------------|-----------------|-----------------|-------------------|-------------------|------------------------|----------------|------------------------|----|
| | | 1 unit, detached | 1 unit, attached | 2 to 4 units | 5 to 9 units | 10 to 19 units | 20 to 49 units | 50 or more units | Mobile home | Boat, RV, van, etc. | |
| PLACE AND COUNTY SUBDIVISION—Con. | | | | | | | | | | | |
| Mankato township, Blue Earth County | 638 | 602 | - | 23 | - | - | - | - | - | 13 | - |
| Mansfield township, Freeborn County | 119 | 117 | - | - | - | - | - | - | - | 2 | - |
| Manston township, Wilkin County | 28 | - | - | - | - | - | - | - | - | - | - |
| Mantorville city, Dodge County | 374 | 320 | 8 | 9 | 6 | 11 | - | - | - | 20 | - |
| Mantorville township, Dodge County | 535 | 517 | 2 | - | - | - | - | - | - | 16 | - |
| Mantrap township, Hubbard County | 305 | 269 | 3 | - | - | - | - | - | - | 31 | 2 |
| Manyaska township, Martin County | 179 | 162 | 1 | 2 | - | - | - | - | - | 14 | - |
| Maple township, Cass County | 119 | 101 | 6 | - | - | - | - | - | - | 12 | - |
| Maple Grove township, Becker County | 309 | 252 | 2 | 2 | - | - | - | - | - | 53 | - |
| Maple Grove township, Crow Wing County | 281 | 254 | - | - | 3 | - | - | - | - | 24 | - |
| Maple Grove city, Hennepin County | 17 738 | 12 832 | 3 557 | 388 | 138 | 220 | 140 | 451 | - | 12 | - |
| Maple Lake city, Wright County | 624 | 435 | 8 | 24 | 18 | 27 | 75 | - | - | 35 | 2 |
| Maple Lake township, Wright County | 903 | 869 | - | 2 | - | - | 3 | 2 | - | 12 | 15 |
| Maple Plain city, Hennepin County | 811 | 500 | 6 | 36 | 21 | 81 | 159 | 8 | - | - | - |
| Maple Ridge township, Beltrami County | 52 | 30 | - | - | - | - | - | - | - | 16 | 6 |
| Maple Ridge township, Isanti County | 300 | 281 | 5 | 2 | - | - | - | - | - | 10 | 2 |
| Mapleton city, Blue Earth County | 649 | 485 | 13 | 64 | 28 | 34 | - | - | - | 25 | - |
| Mapleton township, Blue Earth County | 118 | 115 | 2 | - | - | - | - | - | - | 1 | - |
| Mapleview city, Mower County | 95 | 90 | 2 | 3 | - | - | - | - | - | - | - |
| Maplewood township, Otter Tail County | 170 | 142 | 2 | - | - | - | - | - | - | 26 | - |
| Maplewood city, Ramsey County | 14 005 | 8 589 | 1 224 | 356 | 154 | 423 | 913 | 1 563 | - | 783 | - |
| Marble city, Itasca County | 310 | 231 | - | 14 | - | 3 | 17 | - | - | 45 | - |
| Marble township, Lincoln County | 79 | 77 | - | - | - | - | - | - | - | 2 | - |
| Marcell township, Itasca County | 567 | 504 | 5 | - | - | - | - | - | - | 56 | 2 |
| Marietta city, Lac qui Parle County | 110 | 108 | - | - | - | - | - | - | - | 2 | - |
| Marine on St. Croix city, Washington County | 294 | 268 | 19 | 2 | 5 | - | - | - | - | - | - |
| Marion township, Olmsted County | 2 301 | 1 997 | 30 | 41 | 34 | 10 | 31 | - | - | 158 | - |
| Marion Lake UT, St. Louis County | 30 | 26 | - | - | - | - | - | - | - | 4 | - |
| Marshall city, Lyon County | 5 188 | 2 938 | 84 | 474 | 324 | 479 | 405 | 389 | - | 95 | - |
| Marshall township, Mower County | 121 | 117 | - | - | - | - | - | - | - | 4 | - |
| Marshan township, Dakota County | 406 | 374 | 5 | 27 | - | - | - | - | - | - | - |
| Marsh Creek township, Mahnommen County | 51 | 43 | 2 | - | - | - | - | - | - | 6 | - |
| Marshfield township, Lincoln County | 89 | 85 | 4 | - | - | - | - | - | - | - | - |
| Marsh Grove township, Marshall County | 58 | 49 | - | - | - | - | - | - | - | 9 | - |
| Martin township, Rock County | 157 | 151 | 2 | - | - | - | - | - | - | 4 | - |
| Martinsburg township, Renville County | 88 | 76 | 2 | - | - | - | - | - | - | 10 | - |
| Mary township, Norman County | 49 | 49 | - | - | - | - | - | - | - | - | - |
| Marysland township, Swift County | 46 | 46 | - | - | - | - | - | - | - | - | - |
| Marysville township, Wright County | 703 | 551 | 3 | 2 | - | - | - | 3 | - | 138 | 6 |
| Mason township, Murray County | 193 | 180 | 2 | 2 | - | - | - | - | - | 9 | - |
| Max township, Itasca County | 190 | 141 | - | 3 | - | - | - | - | - | 46 | - |
| Maxwell township, Lac qui Parle County | 82 | 79 | - | 1 | - | - | - | - | - | 2 | - |
| May township, Cass County | 355 | 266 | - | - | 5 | - | - | - | - | 73 | 11 |
| May township, Washington County | 1 098 | 1 093 | - | 5 | - | - | - | - | - | - | - |
| Mayer city, Carver County | 206 | 171 | 2 | - | 2 | 7 | 2 | - | - | 2 | - |
| Mayfield township, Pennington County | 35 | 26 | - | - | - | - | - | - | - | 9 | - |
| Mayhew Lake township, Benton County | 255 | 232 | 3 | - | - | - | - | - | - | 20 | - |
| Maynard city, Chippewa County | 178 | 141 | 5 | 3 | 17 | - | - | - | - | 12 | - |
| Mayville township, Houston County | 142 | 125 | - | - | - | - | - | - | - | 17 | - |
| Maywood township, Benton County | 323 | 273 | 11 | - | 2 | - | - | - | - | 37 | - |
| Mazeppa city, Wabasha County | 333 | 220 | 12 | 18 | 11 | 16 | - | - | - | 56 | - |
| Mazeppa township, Wabasha County | 272 | 224 | 4 | - | - | - | - | - | - | 44 | - |
| Meadow township, Wadena County | 120 | 80 | - | - | - | - | - | - | - | 32 | 8 |
| Meadow Brook township, Cass County | 216 | 128 | - | 2 | - | - | - | - | - | 81 | 5 |
| Meadowlands city, St. Louis County | 57 | 37 | - | 2 | - | 10 | - | - | - | 8 | - |
| Meadowlands township, St. Louis County | 179 | 138 | - | - | - | - | - | - | - | 41 | - |
| Meadows township, Wilkin County | 23 | 23 | - | - | - | - | - | - | - | - | - |
| Medford city, Steele County | 396 | 340 | - | 23 | - | 4 | 16 | - | - | 13 | - |
| Medford township, Steele County | 247 | 144 | 2 | 2 | - | - | - | - | - | 99 | - |
| Medicine Lake city, Hennepin County | 166 | 145 | 7 | 7 | 7 | - | - | - | - | - | - |
| Medina city, Hennepin County | 1 333 | 1 251 | 12 | 47 | 18 | - | - | - | - | 5 | - |
| Medo township, Blue Earth County | 136 | 136 | - | - | - | - | - | - | - | - | - |
| Mehurin township, Lac qui Parle County | 50 | 40 | 2 | - | - | - | - | - | - | 8 | - |
| Meire Grove city, Stearns County | 81 | 48 | - | 3 | - | 26 | - | - | - | 4 | - |
| Melrose city, Stearns County | 1 203 | 885 | 21 | 49 | 29 | 16 | 88 | 4 | - | 111 | - |
| Melrose township, Stearns County | 278 | 256 | - | 2 | - | - | - | - | - | 20 | - |
| Melville township, Renville County | 105 | 95 | - | - | - | - | - | - | - | 10 | - |
| Menahga city, Wadena County | 552 | 423 | 5 | 21 | 9 | 15 | 33 | - | - | 46 | - |
| Mendota city, Dakota County | 69 | 53 | - | 8 | 5 | - | - | - | - | 3 | - |
| Mendota Heights city, Dakota County | 4 243 | 3 178 | 496 | 66 | 86 | 13 | 157 | 247 | - | - | - |
| Mentor city, Polk County | 94 | 55 | - | 2 | 7 | - | - | - | - | 30 | - |
| Meriden township, Steele County | 240 | 232 | - | 4 | - | - | - | - | - | 4 | - |
| Merton township, Steele County | 153 | 136 | 2 | - | - | - | - | - | - | 15 | - |
| Mickinock township, Roseau County | 116 | 86 | - | 1 | - | - | - | - | - | 29 | - |
| Middle River city, Marshall County | 162 | 107 | - | 2 | - | 6 | 14 | - | - | 33 | - |
| Middle River township, Marshall County | 42 | 38 | - | - | - | - | - | - | - | 4 | - |
| Middletown township, Jackson County | 103 | 103 | - | - | - | - | - | - | - | - | - |
| Middleville township, Wright County | 333 | 320 | 2 | 9 | - | - | - | - | - | 2 | - |
| Midway township, Cottonwood County | 112 | 108 | - | - | - | - | - | - | - | 4 | - |
| Midway township, St. Louis County | 514 | 487 | 2 | - | - | - | - | - | - | 25 | - |
| Miesville city, Dakota County | 48 | 46 | - | 2 | - | - | - | - | - | - | - |
| Milaca city, Mille Lacs County | 1 159 | 625 | 70 | 86 | 77 | 68 | 60 | 65 | - | 108 | - |
| Milaca township, Mille Lacs County | 425 | 372 | - | - | - | 2 | - | - | - | 51 | - |
| Milan city, Chippewa County | 173 | 145 | 2 | 5 | 17 | - | - | - | - | 4 | - |
| Milford township, Brown County | 281 | 267 | 1 | - | - | - | - | - | - | 13 | - |
| Millerville city, Douglas County | 58 | 46 | - | 2 | 7 | - | - | - | - | 3 | - |
| Millerville township, Douglas County | 164 | 138 | - | 3 | 2 | - | - | - | - | 21 | - |
| Millville city, Wabasha County | 71 | 57 | - | 3 | - | 11 | - | - | - | - | - |
| Millward township, Aitkin County | 66 | 50 | - | - | - | - | - | - | - | 16 | - |

Table 18. **Units in Structure: 2000**—Con.

[Data based on a sample (except Tables 65-68). For information on confidentiality protection, coverage, sampling error, and nonsampling error, see Appendix G. For location of definitions, see "How to Use This Census Report"]

| State County Place and County Subdivision | Total housing units | Units in structure | | | | | | | | |
|---|---------------------------|---------------------|---------------------|-----------------|-----------------|-------------------|-------------------|------------------------|----------------|------------------------|
| | | 1 unit, detached | 1 unit, attached | 2 to 4 units | 5 to 9 units | 10 to 19 units | 20 to 49 units | 50 or more units | Mobile home | Boat, RV, van, etc. |
| PLACE AND COUNTY SUBDIVISION—Con. | | | | | | | | | | |
| Millwood township, Stearns County | 378 | 349 | 2 | 2 | - | - | - | - | 25 | - |
| Milo township, Mille Lacs County | 377 | 325 | - | - | - | - | - | 2 | 50 | - |
| Milroy city, Redwood County | 126 | 100 | 5 | 8 | - | 9 | - | - | 4 | - |
| Milton township, Dodge County | 252 | 229 | 1 | - | - | - | - | - | 22 | - |
| Miltona city, Douglas County | 130 | 95 | 11 | 9 | 9 | - | - | - | 6 | - |
| Miltona township, Douglas County | 760 | 639 | 4 | 2 | 2 | - | - | - | 95 | 18 |
| Minden township, Benton County | 623 | 555 | 4 | 15 | - | - | - | - | 49 | - |
| Minerva township, Clearwater County | 138 | 105 | 2 | - | - | - | - | - | 31 | - |
| Minneapolis city, Hennepin County | 168 624 | 76 423 | 5 489 | 26 821 | 6 562 | 14 536 | 15 715 | 22 737 | 319 | 22 |
| Minneiska city | 59 | 54 | - | - | - | - | - | - | 5 | - |
| Wabasha County (part) | 29 | 26 | - | - | - | - | - | - | 3 | - |
| Winona County (part) | 30 | 28 | - | - | - | - | - | - | 2 | - |
| Minneiska township, Wabasha County | 183 | 117 | 2 | 1 | - | - | - | - | 52 | 11 |
| Minneola township, Goodhue County | 233 | 219 | - | - | - | - | - | - | 14 | - |
| Minneota township, Jackson County | 141 | 135 | - | 4 | - | - | - | - | 2 | - |
| Minneota city, Lyon County | 612 | 476 | 2 | 29 | 9 | 13 | 54 | - | 27 | 2 |
| Minnesota City city, Winona County | 88 | 75 | - | 10 | - | - | - | - | 3 | - |
| Minnesota Falls township, Yellow Medicine County | 155 | 130 | - | 1 | - | - | - | - | 24 | - |
| Minnesota Lake city | 312 | 257 | 7 | 25 | 6 | 13 | - | - | 4 | - |
| Blue Earth County (part) | - | - | - | - | - | - | - | - | - | - |
| Faribault County (part) | 312 | 257 | 7 | 25 | 6 | 13 | - | - | 4 | - |
| Minnesota Lake township, Faribault County | 84 | 78 | - | - | - | - | - | - | 6 | - |
| Minnetonka city, Hennepin County | 22 227 | 13 014 | 2 431 | 411 | 355 | 138 | 1 953 | 3 902 | 23 | - |
| Minnetonka Beach city, Hennepin County | 229 | 229 | - | - | - | - | - | - | - | - |
| Minnetrista city, Hennepin County | 1 569 | 1 502 | 30 | 30 | - | - | - | - | 7 | - |
| Minnewaska township, Pope County | 366 | 340 | - | - | - | - | - | - | 20 | 6 |
| Minnie township, Beltrami County | 46 | 32 | - | - | - | - | - | - | 10 | 4 |
| Mission township, Crow Wing County | 870 | 746 | - | - | - | - | - | - | 115 | 9 |
| Mission Creek township, Pine County | 249 | 196 | 2 | 2 | - | - | - | - | 49 | - |
| Mitchell township, Wilkin County | 42 | 34 | - | - | - | - | - | - | 8 | - |
| Mizpah city, Koochiching County | 51 | 39 | - | - | - | - | - | - | 12 | - |
| Moe township, Douglas County | 425 | 342 | - | - | - | - | - | - | 67 | 16 |
| Moland township, Clay County | 128 | 119 | 2 | - | - | - | - | - | 7 | - |
| Moltke township, Sibley County | 126 | 117 | 4 | - | - | - | - | - | 5 | - |
| Money Creek township, Houston County | 242 | 207 | 2 | 2 | - | - | - | - | 31 | - |
| Monroe township, Lyon County | 97 | 91 | 2 | - | - | - | - | - | 4 | - |
| Monson township, Traverse County | 66 | 58 | 3 | - | - | - | - | - | 5 | - |
| Montevideo city, Chippewa County | 2 548 | 1 942 | 54 | 200 | 62 | 119 | 49 | 54 | 68 | - |
| Montgomery city, Le Sueur County | 1 140 | 830 | 56 | 84 | 30 | 32 | 66 | - | 42 | - |
| Montgomery township, Le Sueur County | 295 | 276 | - | - | - | - | - | - | 19 | - |
| Monticello city, Wright County | 3 005 | 1 771 | 347 | 145 | 53 | 185 | 271 | 23 | 210 | - |
| Monticello township, Wright County | 1 383 | 1 164 | 1 | 3 | - | - | 7 | - | 208 | - |
| Montrose city, Wright County | 480 | 223 | 15 | 16 | 5 | 61 | 34 | 2 | 124 | - |
| Moonshine township, Big Stone County | 64 | 60 | - | - | - | - | - | - | 4 | - |
| Moore township, Stevens County | 88 | 88 | - | - | - | - | - | - | - | - |
| Moorhead city, Clay County | 12 171 | 6 777 | 852 | 926 | 440 | 1 397 | 898 | 495 | 386 | - |
| Moorhead township, Clay County | 144 | 127 | 3 | - | - | 3 | - | - | 11 | - |
| Moose township, Roseau County | 53 | 39 | - | - | - | - | - | - | 14 | - |
| Moose Creek township, Clearwater County | 107 | 88 | - | - | - | - | - | - | 19 | - |
| Moose Lake township, Beltrami County | 161 | 134 | - | - | - | - | - | - | 20 | 7 |
| Moose Lake city, Carlton County | 627 | 359 | 4 | 95 | 3 | 7 | 108 | - | 48 | 3 |
| Moose Lake township, Carlton County | 455 | 387 | 1 | 4 | 5 | - | - | - | 51 | 7 |
| Moose Lake township, Cass County | 55 | 46 | 2 | - | - | - | - | - | 7 | - |
| Moose Park township, Itasca County | 49 | 47 | - | - | - | - | - | - | 2 | - |
| Moose River township, Marshall County | 36 | 31 | - | - | - | - | - | - | 5 | - |
| Mora city, Kanabec County | 1 472 | 830 | 16 | 88 | 48 | 85 | 130 | 52 | 223 | - |
| Moran township, Todd County | 233 | 163 | - | - | - | - | - | - | 67 | 3 |
| Moranville township, Roseau County | 330 | 227 | - | 3 | - | - | - | - | 100 | - |
| Morcom township, St. Louis County | 65 | 44 | - | 2 | - | - | - | - | 17 | 2 |
| Morgan city, Redwood County | 426 | 368 | 1 | 2 | 8 | 23 | - | - | 24 | - |
| Morgan township, Redwood County | 112 | 105 | 3 | - | - | - | - | - | 4 | - |
| Morken township, Clay County | 63 | 61 | - | - | - | - | - | - | 2 | - |
| Morrill township, Morrison County | 231 | 168 | 2 | 4 | - | - | - | - | 57 | - |
| Morris city, Stevens County | 2 034 | 1 257 | 36 | 181 | 73 | 218 | 134 | 73 | 62 | - |
| Morris township, Stevens County | 220 | 193 | - | 2 | - | 2 | - | - | 23 | - |
| Morrison township, Aitkin County | 64 | 54 | 2 | - | - | - | - | 2 | 6 | - |
| Morristown city, Rice County | 374 | 252 | 2 | 19 | 25 | - | - | - | 76 | - |
| Morristown township, Rice County | 262 | 246 | - | - | - | - | - | - | 16 | - |
| Morse township, Itasca County | 207 | 153 | 2 | - | - | - | - | - | 46 | 6 |
| Morse township, St. Louis County | 1 119 | 1 048 | 2 | 12 | - | - | - | - | 51 | 6 |
| Morton city, Renville County | 219 | 186 | 5 | 3 | 16 | - | - | - | 9 | - |
| Moscow township, Freeborn County | 261 | 253 | - | - | - | - | - | - | 8 | - |
| Motley city | 285 | 157 | 6 | 5 | - | 36 | 6 | - | 75 | - |
| Cass County (part) | - | - | - | - | - | - | - | - | - | - |
| Morrison County (part) | 285 | 157 | 6 | 5 | - | 36 | 6 | - | 75 | - |
| Motley township, Morrison County | 89 | 73 | - | - | - | - | - | - | 16 | - |
| Moulton township, Murray County | 85 | 85 | - | - | - | - | - | - | - | - |
| Mound city, Hennepin County | 4 118 | 3 128 | 135 | 135 | 39 | 209 | 345 | 115 | 12 | - |
| Mound township, Rock County | 99 | 93 | - | - | - | - | - | - | 6 | - |
| Mound Prairie township, Houston County | 247 | 227 | - | - | - | - | - | - | 20 | - |
| Mounds View city, Ramsey County | 5 125 | 2 834 | 200 | 170 | 192 | 345 | 469 | 372 | 543 | - |
| Mountain Iron city, St. Louis County | 1 412 | 992 | 33 | 11 | 64 | 107 | 152 | 29 | 24 | - |
| Mountain Lake city, Cottonwood County | 898 | 748 | 4 | 42 | 9 | 6 | 74 | 5 | 10 | - |
| Mountain Lake township, Cottonwood County | 97 | 86 | - | 6 | - | - | - | - | 5 | - |
| Mount Morris township, Morrison County | 43 | 29 | - | - | - | - | - | - | 14 | - |
| Mount Pleasant township, Wabasha County | 161 | 126 | 2 | - | - | - | - | - | 33 | - |

Table 18. **Units in Structure: 2000**—Con.

[Data based on a sample (except Tables 65-68). For information on confidentiality protection, coverage, sampling error, and nonsampling error, see Appendix G. For location of definitions, see "How to Use This Census Report"]

| State County Place and County Subdivision | Total housing units | Units in structure | | | | | | | | | |
|---|---------------------------|---------------------|---------------------|-----------------|-----------------|-------------------|-------------------|------------------------|----------------|------------------------|----|
| | | 1 unit, detached | 1 unit, attached | 2 to 4 units | 5 to 9 units | 10 to 19 units | 20 to 49 units | 50 or more units | Mobile home | Boat, RV, van, etc. | |
| PLACE AND COUNTY SUBDIVISION—Con. | | | | | | | | | | | |
| Mount Vernon township, Winona County | 116 | 97 | - | 2 | - | - | - | - | - | 17 | - |
| Moyer township, Swift County | 57 | 57 | - | - | - | - | - | - | - | - | - |
| Moylan township, Marshall County | 56 | 41 | 1 | - | - | - | - | - | - | 14 | - |
| Mudgett township, Mille Lacs County | 38 | 30 | - | - | - | - | - | - | - | 5 | 3 |
| Mud Hen Lake UT, St. Louis County | 216 | 182 | - | - | - | - | - | - | - | 34 | - |
| Mud Lake UT, Marshall County | - | - | - | - | - | - | - | - | - | - | - |
| Mulligan township, Brown County | 98 | 96 | - | - | - | - | - | - | - | 2 | - |
| Munch township, Pine County | 163 | 125 | - | - | - | - | - | - | - | 36 | 2 |
| Munson township, Stearns County | 778 | 725 | 5 | 5 | - | - | - | - | - | 38 | 5 |
| Murdock city, Swift County | 150 | 137 | - | 1 | - | - | - | - | - | 12 | - |
| Murray township, Murray County | 145 | 131 | 2 | - | - | - | - | - | - | 12 | - |
| Myhre township, Lake of the Woods County | 79 | 55 | - | - | - | - | - | - | - | 22 | 2 |
| Myrtle city, Freeborn County | 32 | 28 | - | - | - | - | - | - | - | 4 | - |
| Nashua city, Wilkin County | 33 | 28 | - | - | - | - | - | - | - | 5 | - |
| Nashville township, Martin County | 108 | 106 | 2 | - | - | - | - | - | - | - | - |
| Nashwauk city, Itasca County | 466 | 366 | 4 | 33 | - | - | 38 | - | - | 25 | - |
| Nashwauk township, Itasca County | 812 | 677 | 4 | 33 | - | - | 38 | - | - | 57 | 3 |
| Nassau city, Lac qui Parle County | 47 | 45 | - | - | - | - | - | - | - | 2 | - |
| Naytahwaush CDP, Mahnomon County | 218 | 192 | - | 13 | - | 2 | 2 | - | - | 9 | - |
| Nebish township, Beltrami County | 132 | 85 | - | - | - | - | - | - | - | 47 | - |
| Nelson city, Douglas County | 69 | 47 | - | - | 3 | 8 | - | - | - | 11 | - |
| Nelson township, Watonwan County | 122 | 118 | - | - | - | - | - | - | - | 4 | - |
| Nelson Park township, Marshall County | 65 | 53 | 2 | - | - | - | - | - | - | 10 | - |
| Nereson township, Roseau County | 32 | 27 | - | - | - | - | - | - | - | 5 | - |
| Nerstrand city, Rice County | 78 | 78 | - | - | - | - | - | - | - | - | - |
| Nesbit township, Polk County | 53 | 49 | - | - | - | - | - | - | - | 4 | - |
| Ness township, St. Louis County | 53 | 44 | - | - | - | - | - | - | - | 9 | - |
| Nessel township, Chisago County | 908 | 847 | 6 | 5 | - | - | - | - | - | 38 | 12 |
| Nett Lake UT, Koochiching County | 19 | 19 | - | - | - | - | - | - | - | - | - |
| Nett Lake UT, St. Louis County | 108 | 81 | 5 | 3 | 5 | - | 2 | - | - | 12 | - |
| Nevada township, Mower County | 135 | 131 | - | - | - | - | - | - | - | 4 | - |
| Nevis city, Hubbard County | 242 | 187 | - | - | - | 11 | - | - | - | 44 | - |
| Nevis township, Hubbard County | 760 | 567 | 4 | 2 | 12 | - | 2 | - | - | 102 | 71 |
| New Auburn city, Sibley County | 172 | 130 | 2 | 4 | 12 | - | - | - | - | 24 | - |
| New Auburn township, Sibley County | 176 | 170 | - | - | - | - | - | - | - | 6 | - |
| New Avon township, Redwood County | 103 | 100 | - | - | - | - | - | - | - | 3 | - |
| New Brighton city, Ramsey County | 9 155 | 5 017 | 816 | 157 | 127 | 946 | 983 | 775 | - | 334 | - |
| Newburg township, Fillmore County | 194 | 177 | - | - | - | - | - | - | - | 17 | - |
| New Dosey township, Pine County | 202 | 143 | - | - | - | - | - | - | - | 37 | 22 |
| Newfolden city, Marshall County | 177 | 131 | 5 | 8 | 19 | - | - | - | - | 14 | - |
| New Folden township, Marshall County | 92 | 81 | 2 | - | - | - | - | - | - | 9 | - |
| New Germany city, Carver County | 149 | 122 | - | 18 | 9 | - | - | - | - | - | - |
| New Hartford township, Winona County | 304 | 264 | 4 | 4 | 2 | 1 | - | - | - | 29 | - |
| New Haven township, Olmsted County | 452 | 414 | 4 | - | - | - | - | 3 | - | 29 | 2 |
| New Hope city, Hennepin County | 8 744 | 4 602 | 353 | 218 | 219 | 929 | 1 055 | 1 355 | - | 13 | - |
| New Independence township, St. Louis County .. | 138 | 115 | - | 2 | - | - | - | - | - | 21 | - |
| New London city, Kandiyohi County | 436 | 308 | 18 | 53 | 11 | 40 | 4 | - | - | 2 | - |
| New London township, Kandiyohi County | 1 449 | 1 156 | 52 | 21 | 17 | 6 | - | - | - | 197 | - |
| New Maine township, Marshall County | 95 | 71 | - | - | - | - | - | - | - | 24 | - |
| New Market city, Scott County | 121 | 121 | - | - | - | - | - | - | - | - | - |
| New Market township, Scott County | 980 | 965 | 10 | - | - | - | - | - | - | 5 | - |
| New Munich city, Stearns County | 73 | 66 | - | 5 | - | - | - | - | - | 2 | - |
| Newport city, Washington County | 1 442 | 999 | 31 | 133 | 18 | 100 | 73 | 88 | - | - | - |
| New Prague city | 1 717 | 1 253 | 102 | 97 | 86 | 78 | 95 | 6 | - | - | - |
| Le Sueur County (part) | 542 | 429 | 45 | 40 | 28 | - | - | - | - | - | - |
| Scott County (part) | 1 175 | 824 | 57 | 57 | 58 | 78 | 95 | 6 | - | - | - |
| New Prairie township, Pope County | 95 | 91 | - | - | - | - | - | - | - | 4 | - |
| New Richland city, Waseca County | 499 | 400 | 2 | 18 | - | 28 | 36 | - | - | 15 | - |
| New Richland township, Waseca County | 219 | 213 | - | - | - | - | - | - | - | 6 | - |
| Newry township, Freeborn County | 186 | 163 | - | - | - | - | - | - | - | 23 | - |
| New Scandia township, Washington County | 1 389 | 1 332 | 14 | 12 | 16 | - | - | - | - | 15 | - |
| New Solum township, Marshall County | 125 | 97 | - | - | - | - | - | - | - | 28 | - |
| New Sweden township, Nicollet County | 123 | 114 | - | 2 | - | - | - | - | - | 5 | 2 |
| Newton township, Otter Tail County | 301 | 264 | 2 | - | - | - | - | - | - | 35 | - |
| New Trier city, Dakota County | 34 | 30 | - | 4 | - | - | - | - | - | - | - |
| New Ulm city, Brown County | 5 729 | 4 192 | 58 | 414 | 178 | 180 | 182 | 194 | - | 331 | - |
| New York Mills city, Otter Tail County | 546 | 370 | - | 19 | 49 | 32 | 49 | 1 | - | 26 | - |
| Nickerson township, Pine County | 117 | 88 | - | 3 | - | - | - | - | - | 24 | 2 |
| Nicollet city, Nicollet County | 358 | 282 | - | 18 | 15 | 25 | - | - | - | 18 | - |
| Nicollet township, Nicollet County | 184 | 170 | 2 | - | - | - | - | - | - | 10 | 2 |
| Nidaros township, Otter Tail County | 304 | 247 | 1 | - | - | - | - | - | - | 47 | 9 |
| Nielsville city, Polk County | 50 | 38 | 1 | - | - | - | - | - | - | 11 | - |
| Nilsen township, Wilkin County | 32 | 30 | - | - | - | - | - | - | - | 2 | - |
| Nimrod city, Wadena County | 43 | 40 | - | - | - | - | - | - | - | 3 | - |
| Nininger township, Dakota County | 293 | 279 | - | 10 | - | - | - | - | - | 4 | - |
| Nisswa city, Crow Wing County | 1 450 | 1 327 | 56 | 25 | 31 | 2 | - | - | - | 9 | - |
| Nokay Lake township, Crow Wing County | 318 | 280 | 4 | - | - | - | - | - | - | 30 | 4 |
| Nora township, Clearwater County | 176 | 149 | - | - | - | - | - | - | - | 27 | - |
| Nora township, Pope County | 92 | 84 | - | - | - | - | - | - | - | 8 | - |
| Norcross city, Grant County | 42 | 38 | - | - | - | - | - | - | - | 4 | - |
| Norden township, Pennington County | 142 | 100 | - | - | - | - | - | - | - | 42 | - |
| Nordick township, Wilkin County | 47 | 39 | - | - | 2 | - | - | - | - | 6 | - |
| Nordland township, Aitkin County | 943 | 752 | 2 | - | 7 | - | - | - | - | 152 | 30 |
| Nordland township, Lyon County | 90 | 82 | - | - | - | - | - | - | - | 8 | - |
| Nore township, Itasca County | 39 | 31 | - | - | - | - | - | - | - | 8 | - |
| Norfolk township, Renville County | 83 | 81 | - | - | - | - | - | - | - | 2 | - |
| Norman township, Pine County | 208 | 138 | - | - | - | - | - | - | - | 59 | 11 |
| Norman township, Yellow Medicine County | 113 | 111 | - | 2 | - | - | - | - | - | - | - |
| Normania township, Yellow Medicine County | 82 | 77 | 2 | - | - | - | - | - | - | 3 | - |

Table 18. **Units in Structure: 2000**—Con.

[Data based on a sample (except Tables 65-68). For information on confidentiality protection, coverage, sampling error, and nonsampling error, see Appendix G. For location of definitions, see "How to Use This Census Report"]

| State County Place and County Subdivision | Total housing units | Units in structure | | | | | | | | | |
|---|---------------------------|---------------------|---------------------|-----------------|-----------------|-------------------|-------------------|------------------------|----------------|------------------------|---|
| | | 1 unit, detached | 1 unit, attached | 2 to 4 units | 5 to 9 units | 10 to 19 units | 20 to 49 units | 50 or more units | Mobile home | Boat, RV, van, etc. | |
| PLACE AND COUNTY SUBDIVISION—Con. | | | | | | | | | | | |
| Normanna township, St. Louis County | 232 | 200 | - | 3 | - | - | - | - | - | 27 | 2 |
| North township, Pennington County | 293 | 259 | 6 | - | - | - | - | - | - | 28 | - |
| North Beltrami UT, Beltrami County | 57 | 40 | 2 | - | - | - | - | - | - | 15 | - |
| North Branch city, Chisago County | 2 900 | 2 227 | 80 | 71 | 52 | 38 | 108 | 18 | 306 | - | - |
| North Branch township, Isanti County | 615 | 574 | - | 4 | - | - | - | 2 | 33 | 2 | - |
| North Carlton UT, Carlton County | 444 | 327 | 2 | - | 2 | 14 | - | - | 63 | 36 | - |
| North Cass UT, Cass County | 266 | 122 | 8 | - | - | - | - | - | 136 | - | - |
| North Central Cass UT, Cass County | 73 | 73 | - | - | - | - | - | - | - | - | - |
| North Clearwater UT, Clearwater County | 27 | 22 | - | - | - | - | - | - | 5 | - | - |
| Northeast Aitkin UT, Aitkin County | 9 | 5 | - | - | - | - | - | - | 2 | 2 | - |
| Northeast Itasca UT, Itasca County | 1 479 | 1 272 | - | 16 | 2 | - | - | - | 157 | 32 | - |
| Northeast St. Louis UT, St. Louis County | 400 | 373 | - | - | - | - | - | - | 19 | 8 | - |
| Northern township, Beltrami County | 1 662 | 1 288 | 29 | 58 | - | 9 | - | - | 278 | - | - |
| Northfield city | 5 122 | 2 860 | 455 | 327 | 234 | 550 | 330 | 151 | 207 | 8 | - |
| Dakota County (part) | 230 | 153 | 69 | 6 | - | - | 2 | - | - | - | - |
| Rice County (part) | 4 892 | 2 707 | 386 | 321 | 234 | 550 | 328 | 151 | 207 | 8 | - |
| Northfield township, Rice County | 268 | 258 | - | 4 | - | - | - | - | 6 | - | - |
| North Fork township, Stearns County | 91 | 85 | - | - | - | - | - | - | 6 | - | - |
| North Germany township, Wadena County | 168 | 142 | - | 4 | - | - | - | - | 19 | 3 | - |
| North Hero township, Redwood County | 80 | 78 | - | - | - | - | - | - | 2 | - | - |
| Northland township, Polk County | 70 | 64 | - | - | - | - | - | - | 6 | - | - |
| Northland township, St. Louis County | 151 | 140 | - | - | - | - | - | - | 11 | - | - |
| North Mankato city | 5 023 | 3 113 | 273 | 492 | 186 | 361 | 122 | 128 | 348 | - | - |
| Blue Earth County (part) | - | - | - | - | - | - | - | - | - | - | - |
| Nicollet County (part) | 5 023 | 3 113 | 273 | 492 | 186 | 361 | 122 | 128 | 348 | - | - |
| North Oaks city, Ramsey County | 1 344 | 1 305 | 26 | 6 | - | - | - | 7 | - | - | - |
| Northome city, Koochiching County | 117 | 58 | 4 | 8 | - | 19 | - | - | 28 | - | - |
| Northome UT, Koochiching County | 348 | 257 | 3 | - | - | - | - | - | 86 | 2 | - |
| North Ottawa township, Grant County | 27 | 23 | - | - | - | - | - | - | 4 | - | - |
| North Red River township, Kittson County | 6 | 6 | - | - | - | - | - | - | - | - | - |
| Northrop city, Martin County | 109 | 100 | - | 2 | 7 | - | - | - | - | - | - |
| North Roseau UT, Roseau County | 62 | 55 | - | - | - | - | - | - | 7 | - | - |
| North St. Paul city, Ramsey County | 4 752 | 3 348 | 198 | 230 | 107 | 470 | 228 | 171 | - | - | - |
| North Star township, Brown County | 109 | 109 | - | - | - | - | - | - | - | - | - |
| North Star township, St. Louis County | 141 | 137 | - | - | - | - | - | - | 4 | - | - |
| Northwest Aitkin UT, Aitkin County | 296 | 228 | - | - | - | - | - | - | 61 | 7 | - |
| Northwest Koochiching UT, Koochiching County .. | 416 | 330 | 3 | - | - | - | - | - | 83 | - | - |
| Northwest Roseau UT, Roseau County | 20 | 8 | - | - | - | - | - | - | 2 | 10 | - |
| Northwest St. Louis UT, St. Louis County | 811 | 701 | 10 | - | - | - | - | - | 78 | 22 | - |
| Norton township, Winona County | 195 | 183 | - | 2 | - | - | - | - | 10 | - | - |
| Norway township, Fillmore County | 145 | 121 | - | - | - | - | - | - | 24 | - | - |
| Norway township, Kittson County | 51 | 35 | - | - | - | - | - | - | 16 | - | - |
| Norway Lake township, Kandiyohi County | 129 | 113 | - | 2 | - | - | - | - | 14 | - | - |
| Norwegian Grove township, Otter Tail County | 144 | 114 | - | - | - | - | - | - | 30 | - | - |
| Norwood Young America city, Carver County | 1 200 | 825 | 21 | 85 | 92 | 40 | 61 | 51 | 25 | - | - |
| Numedal township, Pennington County | 46 | 32 | - | - | - | - | - | - | 14 | - | - |
| Nunda township, Freeborn County | 138 | 132 | - | - | - | - | - | - | 6 | - | - |
| Oak township, Stearns County | 220 | 201 | 4 | - | - | - | - | - | 15 | - | - |
| Oakdale city, Washington County | 10 400 | 6 178 | 2 132 | 259 | 212 | 185 | 562 | 627 | 239 | 6 | - |
| Oak Grove city, Anoka County | 2 245 | 2 217 | 10 | 12 | - | - | - | - | 6 | - | - |
| Oakland township, Freeborn County | 167 | 165 | 2 | - | - | - | - | - | - | - | - |
| Oakland township, Mahnomon County | 166 | 130 | - | - | - | - | - | - | 36 | - | - |
| Oak Lawn township, Crow Wing County | 649 | 544 | 8 | 12 | 9 | - | - | - | 76 | - | - |
| Oak Park township, Marshall County | 73 | 60 | 2 | - | - | - | - | - | 11 | - | - |
| Oak Park Heights city, Washington County | 1 587 | 790 | 134 | 138 | 109 | 45 | 108 | 263 | 6 | - | - |
| Oakport CDP, Clay County | 469 | 461 | 2 | - | - | - | - | - | 6 | - | - |
| Oakport township, Clay County | 597 | 584 | 2 | - | - | - | - | - | 11 | - | - |
| Oak Valley township, Otter Tail County | 157 | 130 | 3 | - | - | - | - | - | 24 | - | - |
| Oakwood township, Wabasha County | 152 | 136 | 2 | - | - | - | - | - | 14 | - | - |
| O'Brien township, Beltrami County | 27 | 21 | - | - | - | - | - | - | 6 | - | - |
| Odessa city, Big Stone County | 63 | 57 | - | 2 | - | - | - | - | 4 | - | - |
| Odessa township, Big Stone County | 79 | 66 | 2 | - | - | - | - | - | 11 | - | - |
| Odin city, Watonwan County | 67 | 61 | - | - | - | - | - | - | 6 | - | - |
| Odin township, Watonwan County | 93 | 80 | 4 | 3 | 3 | 3 | - | - | - | - | - |
| Ogema city, Becker County | 92 | 69 | - | 6 | - | - | - | - | 17 | - | - |
| Ogema township, Pine County | 221 | 191 | - | - | - | - | 2 | 2 | 26 | - | - |
| Ogilvie city, Kanabec County | 184 | 99 | 2 | 17 | 4 | 17 | - | - | 45 | - | - |
| Okabena city, Jackson County | 88 | 84 | - | - | - | - | - | - | 4 | - | - |
| Oklee city, Red Lake County | 217 | 177 | 2 | 15 | - | 12 | - | - | 11 | - | - |
| Olivia city, Renville County | 1 176 | 826 | 31 | 42 | 25 | 93 | 81 | - | 78 | - | - |
| Olney township, Nobles County | 72 | 68 | - | - | - | - | - | - | 4 | - | - |
| Omro township, Yellow Medicine County | 72 | 72 | - | - | - | - | - | - | - | - | - |
| Onamia city, Mille Lacs County | 344 | 197 | 5 | 12 | 12 | 69 | 30 | - | 19 | - | - |
| Onamia township, Mille Lacs County | 265 | 184 | 7 | - | - | - | - | - | 70 | 4 | - |
| Onstad township, Polk County | 24 | 24 | - | - | - | - | - | - | - | - | - |
| Orange township, Douglas County | 128 | 106 | 2 | - | - | - | - | - | 20 | - | - |
| Orion township, Olmsted County | 231 | 170 | 2 | 10 | - | - | - | - | 49 | - | - |
| Ormsby city | 64 | 62 | 2 | - | - | - | - | - | - | - | - |
| Martin County (part) | 25 | 23 | 2 | - | - | - | - | - | - | - | - |
| Watonwan County (part) | 39 | 39 | - | - | - | - | - | - | - | - | - |
| Orono city, Hennepin County | 2 906 | 2 845 | 42 | 19 | - | - | - | - | - | - | - |
| Oronoco city, Olmsted County | 319 | 301 | 3 | 10 | - | - | 2 | - | 3 | - | - |
| Oronoco township, Olmsted County | 879 | 623 | 5 | - | - | - | - | - | 251 | - | - |
| Orr city, St. Louis County | 134 | 86 | - | 3 | 5 | 7 | 19 | - | 12 | 2 | - |
| Orock township, Sherburne County | 949 | 938 | 3 | 5 | - | - | - | - | 3 | - | - |
| Orton township, Wadena County | 110 | 80 | - | - | - | - | - | - | 30 | - | - |

Table 18. **Units in Structure: 2000**—Con.

[Data based on a sample (except Tables 65-68). For information on confidentiality protection, coverage, sampling error, and nonsampling error, see Appendix G. For location of definitions, see "How to Use This Census Report"]

| State County Place and County Subdivision | Total housing units | Units in structure | | | | | | | | |
|---|---------------------------|---------------------|---------------------|-----------------|-----------------|-------------------|-------------------|------------------------|----------------|------------------------|
| | | 1 unit, detached | 1 unit, attached | 2 to 4 units | 5 to 9 units | 10 to 19 units | 20 to 49 units | 50 or more units | Mobile home | Boat, RV, van, etc. |
| PLACE AND COUNTY SUBDIVISION—Con. | | | | | | | | | | |
| Ortonville city | 1 116 | 905 | 8 | 54 | 14 | 53 | 40 | 4 | 38 | - |
| Big Stone County (part) | 1 116 | 905 | 8 | 54 | 14 | 53 | 40 | 4 | 38 | - |
| Lac qui Parle County (part) | - | - | - | - | - | - | - | - | - | - |
| Ortonville township, Big Stone County | 1 186 | 945 | 25 | 54 | 19 | 57 | 40 | 4 | 42 | - |
| Orwell township, Otter Tail County | 63 | 57 | - | - | - | - | - | - | 6 | - |
| Osage township, Becker County | 452 | 390 | 8 | 6 | 2 | - | 2 | - | 44 | - |
| Osakis city | 762 | 583 | 16 | 49 | 29 | 39 | 20 | - | 26 | - |
| Douglas County (part) | 649 | 485 | 14 | 42 | 29 | 39 | 20 | - | 20 | - |
| Todd County (part) | 113 | 98 | 2 | 7 | - | - | - | - | 6 | - |
| Osakis township, Douglas County | 325 | 235 | 5 | - | - | - | - | - | 59 | 26 |
| Osborne township, Pipestone County | 126 | 117 | - | - | 9 | - | - | - | - | - |
| Oscar township, Otter Tail County | 98 | 84 | - | - | - | - | - | - | 14 | - |
| Osceola township, Renville County | 89 | 74 | - | - | - | - | - | - | 15 | - |
| Oshawa township, Nicollet County | 184 | 176 | - | - | - | - | - | 4 | 4 | - |
| Oshkosh township, Yellow Medicine County | 94 | 90 | - | - | - | - | - | - | 4 | - |
| Oslo city, Marshall County | 165 | 129 | 3 | 6 | - | - | - | - | 27 | - |
| Osseo city, Hennepin County | 1 060 | 599 | 13 | 41 | 24 | 200 | 134 | 46 | 3 | - |
| Ostrander city, Fillmore County | 110 | 92 | - | 11 | - | - | - | - | 7 | - |
| Oteneagen township, Itasca County | 96 | 82 | 3 | - | - | - | - | - | 11 | - |
| Otisco township, Waseca County | 226 | 208 | 2 | 6 | - | - | - | - | 10 | - |
| Otrey township, Big Stone County | 46 | 46 | - | - | - | - | - | - | - | - |
| Otsego city, Wright County | 2 117 | 1 744 | 14 | 19 | - | - | - | - | 307 | 33 |
| Ottawa township, Le Sueur County | 119 | 114 | - | - | - | - | - | - | 5 | - |
| Ottertail city, Otter Tail County | 320 | 269 | 2 | - | - | - | - | - | 49 | - |
| Otter Tail township, Otter Tail County | 673 | 551 | 1 | 2 | 21 | - | - | - | 96 | 2 |
| Otter Tail Peninsula township, Cass County | 98 | 78 | - | 2 | - | - | - | - | 18 | - |
| Otto township, Otter Tail County | 320 | 276 | - | - | - | - | - | - | 42 | 2 |
| Owatonna city, Steele County | 8 936 | 6 341 | 300 | 777 | 251 | 422 | 467 | 80 | 298 | - |
| Owatonna township, Steele County | 295 | 260 | 2 | 8 | - | - | - | - | 25 | - |
| Owens township, St. Louis County | 130 | 114 | - | - | - | - | - | - | 16 | - |
| Oxford township, Isanti County | 290 | 265 | 2 | 2 | - | - | - | - | 21 | - |
| Paddock township, Otter Tail County | 126 | 107 | - | - | - | - | - | - | 19 | - |
| Page township, Mille Lacs County | 234 | 179 | - | 3 | - | 2 | - | - | 47 | 3 |
| Palisade city, Aitkin County | 38 | 31 | - | - | - | - | - | - | 7 | - |
| Palmer township, Sherburne County | 1 099 | 1 072 | 5 | 5 | - | - | - | - | 13 | 4 |
| Palmville township, Roseau County | 28 | 25 | - | - | - | - | - | - | 3 | - |
| Palmyra township, Renville County | 96 | 93 | - | - | - | - | - | - | 3 | - |
| Park township, Pine County | 70 | 62 | - | - | - | - | - | - | 6 | 2 |
| Parke township, Clay County | 223 | 220 | - | - | - | - | - | - | 3 | - |
| Parker township, Marshall County | 21 | 21 | - | - | - | - | - | - | - | - |
| Parker township, Morrison County | 165 | 133 | - | - | - | - | - | - | 32 | - |
| Parkers Prairie city, Otter Tail County | 442 | 358 | 7 | 23 | 20 | 11 | - | - | 23 | - |
| Parkers Prairie township, Otter Tail County | 140 | 128 | - | - | - | - | - | - | 12 | - |
| Park Rapids city, Hubbard County | 1 621 | 890 | 28 | 135 | 112 | 106 | 79 | 223 | 48 | - |
| Parnell township, Polk County | 31 | 31 | - | - | - | - | - | - | - | - |
| Parnell township, Traverse County | 35 | 35 | - | - | - | - | - | - | - | - |
| Partridge township, Pine County | 252 | 200 | 2 | - | - | - | - | - | 38 | 12 |
| Paxton township, Redwood County | 212 | 196 | 2 | 8 | - | 2 | - | - | 4 | - |
| Paynesville city, Stearns County | 981 | 686 | 45 | 52 | 44 | 76 | 48 | - | 30 | - |
| Paynesville township, Stearns County | 755 | 726 | 3 | 2 | - | - | - | - | 24 | - |
| Peace township, Kanabec County | 537 | 418 | - | 4 | - | - | - | - | 106 | 9 |
| Pease city, Mille Lacs County | 81 | 81 | - | - | - | - | - | - | - | - |
| Pelan township, Kittson County | 36 | 31 | - | - | - | - | - | - | 5 | - |
| Pelican township, Crow Wing County | 454 | 427 | - | - | 3 | - | - | - | 6 | 18 |
| Pelican township, Otter Tail County | 332 | 263 | 2 | - | 2 | - | - | - | 65 | - |
| Pelican Lake township, Grant County | 372 | 313 | 6 | - | 2 | - | - | - | 49 | 2 |
| Pelican Rapids city, Otter Tail County | 958 | 556 | 15 | 86 | 59 | 56 | 42 | 66 | 78 | - |
| Pemberton city, Blue Earth County | 87 | 82 | 3 | - | - | - | - | - | 2 | - |
| Pembina township, Mahnomon County | 190 | 168 | 4 | - | - | - | - | - | 18 | - |
| Penn township, McLeod County | 113 | 102 | 1 | 3 | - | - | - | - | 7 | - |
| Pennock city, Kandiyohi County | 177 | 153 | 2 | 15 | - | - | - | - | 7 | - |
| Pepin township, Wabasha County | 201 | 180 | 2 | - | - | - | 2 | - | 17 | - |
| Pepperton township, Stevens County | 58 | 52 | - | - | - | - | - | - | 6 | - |
| Pequaywan township, St. Louis County | 190 | 188 | - | - | - | - | - | - | 2 | - |
| Pequot Lakes city, Crow Wing County | 551 | 314 | 3 | 8 | 19 | 39 | 99 | 32 | 37 | - |
| Perch Lake township, Carlton County | 515 | 384 | 2 | 15 | - | 19 | - | - | 91 | 4 |
| Percy township, Kittson County | 65 | 52 | - | - | - | - | - | - | 13 | - |
| Perham city, Otter Tail County | 1 172 | 733 | 37 | 132 | 67 | 92 | 108 | - | 3 | - |
| Perham township, Otter Tail County | 386 | 319 | 3 | 2 | 2 | - | 3 | - | 54 | 3 |
| Perley city, Norman County | 57 | 47 | - | - | - | - | - | - | 10 | - |
| Perry township, Lac qui Parle County | 59 | 59 | - | - | - | - | - | - | - | - |
| Perry Lake township, Crow Wing County | 155 | 137 | - | - | - | - | - | - | 15 | 3 |
| Petersburg township, Jackson County | 126 | 122 | - | - | 2 | - | - | - | 2 | - |
| Peterson city, Fillmore County | 110 | 99 | - | 4 | 7 | - | - | - | - | - |
| Pfeiffer Lake UT, St. Louis County | 15 | 11 | - | - | - | - | - | - | 4 | - |
| Pickereel Lake township, Freeborn County | 266 | 258 | - | 2 | - | - | - | - | 6 | - |
| Picket Lake UT, St. Louis County | - | - | - | - | - | - | - | - | - | - |
| Pierz city, Morrison County | 518 | 359 | 12 | 35 | 12 | 20 | 37 | - | 43 | - |
| Pierz township, Morrison County | 163 | 155 | 1 | - | - | - | - | - | 7 | - |
| Pike township, St. Louis County | 217 | 188 | - | 6 | - | - | - | - | 20 | 3 |
| Pike Bay township, Cass County | 780 | 565 | 15 | 29 | - | 3 | - | - | 168 | - |
| Pike Creek township, Morrison County | 316 | 286 | 8 | - | - | - | - | - | 22 | - |
| Pillager city, Cass County | 181 | 135 | 9 | 5 | 5 | - | - | - | 32 | - |
| Pillsbury township, Swift County | 97 | 91 | - | - | - | - | - | - | 6 | - |
| Pilot Grove township, Faribault County | 80 | 80 | - | - | - | - | - | - | - | - |
| Pilot Mound township, Fillmore County | 153 | 124 | - | - | - | - | - | 2 | 27 | - |
| Pine City city, Pine County | 1 283 | 820 | 13 | 112 | 46 | 48 | 58 | 50 | 134 | 2 |
| Pine City township, Pine County | 653 | 514 | 6 | 3 | 2 | - | - | - | 112 | 16 |

Table 18. **Units in Structure: 2000**—Con.

[Data based on a sample (except Tables 65-68). For information on confidentiality protection, coverage, sampling error, and nonsampling error, see Appendix G. For location of definitions, see "How to Use This Census Report"]

| State County Place and County Subdivision | Total housing units | Units in structure | | | | | | | | |
|--|---------------------------|---------------------|---------------------|-----------------|-----------------|-------------------|-------------------|------------------------|----------------|------------------------|
| | | 1 unit, detached | 1 unit, attached | 2 to 4 units | 5 to 9 units | 10 to 19 units | 20 to 49 units | 50 or more units | Mobile home | Boat, RV, van, etc. |
| PLACE AND COUNTY SUBDIVISION—Con. | | | | | | | | | | |
| Pine Island city | 892 | 632 | 28 | 76 | 24 | 20 | 34 | - | 76 | 2 |
| Goodhue County (part) | 856 | 596 | 28 | 76 | 24 | 20 | 34 | - | 76 | 2 |
| Olmsted County (part) | 36 | 36 | - | - | - | - | - | - | - | - |
| Pine Island township, Goodhue County | 212 | 198 | 2 | - | - | - | - | - | 12 | - |
| Pine Lake township, Cass County | 304 | 264 | 4 | 4 | - | - | - | - | 27 | 5 |
| Pine Lake township, Clearwater County | 252 | 195 | - | - | - | - | - | - | 57 | - |
| Pine Lake township, Otter Tail County | 572 | 385 | - | 2 | - | - | - | - | 146 | 39 |
| Pine Lake township, Pine County | 486 | 395 | - | 7 | - | - | 2 | - | 80 | 2 |
| Pine Point CDP, Becker County | 100 | 76 | - | 4 | - | - | - | - | 20 | - |
| Pine Point township, Becker County | 131 | 103 | - | 4 | - | - | - | - | 24 | - |
| Pine River city, Cass County | 482 | 266 | 8 | 23 | 29 | 39 | 110 | - | 7 | - |
| Pine River township, Cass County | 475 | 351 | 29 | 9 | 5 | - | - | - | 81 | - |
| Pine Springs city, Washington County | 138 | 138 | - | - | - | - | - | - | - | - |
| Pipestone city, Pipestone County | 2 098 | 1 569 | 56 | 146 | 84 | 60 | 63 | 51 | 69 | - |
| Plainview city, Wabasha County | 1 220 | 842 | 35 | 62 | 55 | 28 | 50 | 16 | 132 | - |
| Plainview township, Wabasha County | 179 | 167 | - | - | - | - | - | - | 12 | - |
| Plato city, McLeod County | 147 | 135 | 1 | 9 | - | - | - | - | 2 | - |
| Platte township, Morrison County | 137 | 115 | 2 | - | - | - | - | - | 20 | - |
| Platte Lake township, Crow Wing County | 168 | 134 | - | 2 | - | - | - | - | 26 | 6 |
| Pleasant Grove township, Olmsted County | 315 | 269 | - | 4 | - | - | - | - | 42 | - |
| Pleasant Hill township, Winona County | 191 | 168 | - | - | - | - | - | - | 23 | - |
| Pleasant Lake city, Stearns County | 180 | 168 | - | 8 | 4 | - | - | - | - | - |
| Pleasant Mound township, Blue Earth County | 115 | 113 | - | - | - | - | - | - | 2 | - |
| Pleasant Prairie township, Martin County | 109 | 97 | - | - | - | - | - | - | 12 | - |
| Pleasant Valley township, Mower County | 109 | 97 | - | - | - | - | - | 2 | 10 | - |
| Pleasant View township, Norman County | 55 | 53 | - | 2 | - | - | - | - | - | - |
| Pliny township, Aitkin County | 87 | 70 | - | - | - | - | - | - | 15 | 2 |
| Plummer city, Red Lake County | 125 | 82 | 3 | 12 | 9 | - | - | - | 19 | - |
| Plymouth city, Hennepin County | 25 262 | 14 972 | 3 526 | 617 | 581 | 378 | 1 331 | 3 749 | 102 | 6 |
| Pohlitz township, Roseau County | 32 | 22 | - | - | - | - | - | - | 5 | 5 |
| Pokegama township, Pine County | 1 460 | 1 012 | 12 | 6 | - | - | - | - | 420 | 10 |
| Polk Centre township, Pennington County | 32 | 27 | - | - | - | - | - | - | 5 | - |
| Polonia township, Roseau County | 14 | 14 | - | - | - | - | - | - | - | - |
| Pomme de Terre township, Grant County | 72 | 56 | - | - | - | - | - | - | 16 | - |
| Pomroy township, Itasca County | 43 | 33 | - | - | - | - | - | - | 8 | 2 |
| Pomroy township, Kanabec County | 176 | 139 | - | 4 | - | - | - | - | 33 | - |
| Ponemah CDP, Beltrami County | 208 | 184 | - | 5 | - | - | - | - | 19 | - |
| Ponto Lake township, Cass County | 851 | 738 | 2 | 11 | - | - | - | - | 100 | - |
| Poplar township, Cass County | 83 | 60 | - | - | - | - | - | - | 23 | - |
| Poplar Grove township, Roseau County | 51 | 39 | - | - | - | - | - | - | 12 | - |
| Poplar River township, Red Lake County | 59 | 48 | - | - | 2 | - | - | - | 9 | - |
| Popple township, Clearwater County | 240 | 183 | - | - | - | - | - | - | 54 | 3 |
| Popple Grove township, Mahanomen County | 60 | 56 | - | - | - | - | - | - | 4 | - |
| Poppleton township, Kittson County | 56 | 42 | - | 2 | - | - | - | - | 12 | - |
| Portage township, St. Louis County | 215 | 193 | - | - | - | - | - | - | 22 | - |
| Porter city, Yellow Medicine County | 102 | 82 | 2 | - | - | 14 | - | - | 4 | - |
| Port Hope township, Beltrami County | 268 | 217 | 2 | - | - | - | - | - | 49 | - |
| Posen township, Yellow Medicine County | 87 | 83 | - | - | - | - | - | - | 4 | - |
| Potamo township, Lake of the Woods County | 69 | 42 | - | - | - | - | - | - | 27 | - |
| Potshot Lake UT, St. Louis County | 41 | 34 | - | - | - | - | - | - | 7 | - |
| Powers township, Cass County | 820 | 695 | 5 | 8 | - | - | - | - | 104 | 8 |
| Prairie Lake township, St. Louis County | 52 | 41 | 2 | - | - | - | - | - | 9 | - |
| Prairie View township, Wilkin County | 88 | 76 | - | - | - | - | - | - | 12 | - |
| Prairieville township, Brown County | 120 | 114 | - | - | - | - | - | - | 6 | - |
| Preble township, Fillmore County | 118 | 111 | - | - | - | - | - | - | 7 | - |
| Prescott township, Faribault County | 90 | 84 | - | 3 | - | - | - | - | 3 | - |
| Preston city, Fillmore County | 618 | 470 | 6 | 56 | 30 | 33 | 2 | - | 21 | - |
| Preston township, Fillmore County | 125 | 114 | - | 2 | 2 | - | - | - | 5 | 2 |
| Preston Lake township, Renville County | 137 | 125 | - | - | - | - | - | - | 12 | - |
| Princeton city | 1 666 | 932 | 78 | 143 | 120 | 62 | 197 | 21 | 113 | - |
| Mille Lacs County (part) | 1 666 | 932 | 78 | 143 | 120 | 62 | 197 | 21 | 113 | - |
| Sherburne County (part) | - | - | - | - | - | - | - | - | - | - |
| Princeton township, Mille Lacs County | 701 | 660 | 3 | 6 | - | 2 | - | - | 30 | - |
| Prinsburg city, Kandiyohi County | 187 | 177 | 4 | 4 | - | - | - | - | 2 | - |
| Prior township, Big Stone County | 259 | 212 | - | 7 | - | - | - | - | 36 | 4 |
| Prior Lake city, Scott County | 5 794 | 4 592 | 549 | 202 | 46 | 107 | 198 | 93 | 7 | - |
| Proctor city, St. Louis County | 1 236 | 1 006 | - | 55 | 16 | 8 | 94 | 57 | - | - |
| Prosper township, Lake of the Woods County | 226 | 168 | - | - | - | - | - | - | 58 | - |
| Providence township, Lac qui Parle County | 83 | 77 | - | - | - | - | - | - | 6 | - |
| Pulaski township, Morrison County | 214 | 206 | - | - | - | - | - | - | 8 | - |
| Quamba city, Kanabec County | 35 | 31 | - | - | - | - | - | - | 4 | - |
| Queen township, Polk County | 115 | 102 | 1 | - | - | - | - | - | 12 | - |
| Quincy township, Olmsted County | 132 | 113 | 8 | - | - | - | - | - | 11 | - |
| Quiring township, Beltrami County | 46 | 35 | - | - | - | - | - | - | 11 | - |
| Rabbit Lake township, Crow Wing County | 166 | 137 | - | - | - | - | - | - | 25 | 4 |
| Racine city, Mower County | 117 | 109 | - | 4 | 4 | - | - | - | - | - |
| Racine township, Mower County | 172 | 156 | - | 4 | - | - | - | - | 12 | - |
| Rail Prairie township, Morrison County | 155 | 140 | - | 2 | - | - | - | - | 11 | 2 |
| Rainy Lake UT, Koochiching County | 2 189 | 1 945 | 13 | 35 | - | - | - | - | 196 | - |
| Ramsey city, Anoka County | 5 971 | 5 712 | 91 | 25 | - | - | - | 58 | 85 | - |
| Randall city, Morrison County | 223 | 178 | - | 2 | - | 12 | - | - | 31 | - |
| Randolph city, Dakota County | 109 | 94 | - | 6 | - | - | - | - | 9 | - |
| Randolph township, Dakota County | 228 | 222 | 2 | - | - | - | - | - | 4 | - |
| Ranier city, Koochiching County | 86 | 75 | 2 | 4 | 3 | - | - | - | 2 | - |
| Ransom township, Nobles County | 120 | 120 | - | - | - | - | - | - | - | - |
| Rapidan township, Blue Earth County | 413 | 385 | 4 | 2 | 2 | - | - | - | 20 | - |
| Rapid River township, Lake of the Woods County | 12 | 6 | - | - | - | - | - | - | 6 | - |
| Ravenna township, Dakota County | 744 | 736 | - | - | - | - | - | - | 6 | 2 |

Table 18. **Units in Structure: 2000**—Con.

[Data based on a sample (except Tables 65-68). For information on confidentiality protection, coverage, sampling error, and nonsampling error, see Appendix G. For location of definitions, see "How to Use This Census Report"]

| State County Place and County Subdivision | Total housing units | Units in structure | | | | | | | | |
|---|---------------------------|---------------------|---------------------|-----------------|-----------------|-------------------|-------------------|------------------------|----------------|------------------------|
| | | 1 unit, detached | 1 unit, attached | 2 to 4 units | 5 to 9 units | 10 to 19 units | 20 to 49 units | 50 or more units | Mobile home | Boat, RV, van, etc. |
| PLACE AND COUNTY SUBDIVISION—Con. | | | | | | | | | | |
| Raymond city, Kandiyohi County | 338 | 265 | 4 | 13 | 10 | 24 | - | - | 22 | - |
| Raymond township, Stearns County | 77 | 70 | - | - | - | - | - | - | 7 | - |
| Redby CDP, Beltrami County | 248 | 221 | - | - | 4 | - | - | - | 23 | - |
| Red Eye township, Wadena County | 170 | 143 | - | - | - | - | - | - | 25 | 2 |
| Red Lake CDP, Beltrami County | 428 | 380 | 5 | 4 | - | 13 | 4 | - | 22 | - |
| Red Lake Falls city, Red Lake County | 659 | 408 | 4 | 21 | 12 | 76 | 42 | 3 | 93 | - |
| Red Lake Falls township, Red Lake County | 88 | 69 | - | - | - | - | - | - | 19 | - |
| Redpath township, Traverse County | 22 | 20 | - | - | - | 2 | - | - | - | - |
| Red Rock township, Mower County | 286 | 277 | 4 | - | - | - | - | - | 5 | - |
| Red Wing city, Goodhue County | 6 860 | 4 275 | 349 | 763 | 187 | 197 | 446 | 345 | 298 | - |
| Redwood Falls city | 2 375 | 1 601 | 46 | 200 | 90 | 101 | 124 | 57 | 156 | - |
| Redwood County (part) | 2 375 | 1 601 | 46 | 200 | 90 | 101 | 124 | 57 | 156 | - |
| Renville County (part) | - | - | - | - | - | - | - | - | - | - |
| Redwood Falls township, Redwood County | 94 | 90 | - | 2 | - | - | - | - | 2 | - |
| Regal city, Kandiyohi County | 18 | 18 | - | - | - | - | - | - | - | - |
| Reine township, Roseau County | 68 | 54 | 4 | - | - | - | - | - | 10 | - |
| Reiner township, Pennington County | 46 | 35 | - | - | - | - | - | - | 11 | - |
| Reis township, Polk County | 40 | 40 | - | - | - | - | - | - | - | - |
| Remer city, Cass County | 209 | 141 | - | 5 | 5 | 22 | - | - | 36 | - |
| Remer township, Cass County | 105 | 83 | - | - | - | - | - | - | 22 | - |
| Rendsville township, Stevens County | 68 | 62 | - | - | - | - | - | - | 6 | - |
| Reno township, Pope County | 165 | 129 | - | 2 | - | - | - | - | 32 | 2 |
| Renville city, Renville County | 543 | 463 | - | 21 | 34 | 11 | - | - | 14 | - |
| Revere city, Redwood County | 42 | 40 | - | 2 | - | - | - | - | - | - |
| Reynolds township, Todd County | 247 | 212 | 2 | - | - | - | - | - | 33 | - |
| Rheiderland township, Chippewa County | 123 | 118 | - | - | - | - | - | - | 5 | - |
| Rhinehart township, Polk County | 28 | 28 | - | - | - | - | - | - | - | - |
| Rice city, Benton County | 244 | 209 | - | - | 3 | 24 | 3 | - | 5 | - |
| Rice township, Clearwater County | 110 | 88 | - | - | - | - | - | - | 22 | - |
| Rice Lake CDP, Clearwater County | 50 | 48 | 2 | - | - | - | - | - | - | - |
| Rice Lake township, St. Louis County | 1 517 | 1 311 | 3 | 13 | - | - | - | - | 190 | - |
| Riceland township, Freeborn County | 190 | 189 | - | - | - | - | - | - | 1 | - |
| Rice River township, Aitkin County | 121 | 92 | - | - | - | - | - | - | 27 | 2 |
| Riceville township, Becker County | 37 | 30 | - | - | - | - | - | - | 7 | - |
| Richardson township, Morrison County | 411 | 377 | - | - | - | - | - | - | 34 | - |
| Richardville township, Kittson County | 53 | 46 | - | - | - | - | - | - | 7 | - |
| Richfield city, Hennepin County | 15 357 | 9 996 | 222 | 311 | 343 | 1 681 | 1 239 | 1 495 | 70 | - |
| Richland township, Rice County | 169 | 167 | - | - | - | - | - | - | 2 | - |
| Richmond city, Stearns County | 496 | 426 | 5 | 2 | 34 | 4 | 23 | 2 | - | - |
| Richmond township, Winona County | 313 | 252 | 3 | 5 | - | - | - | - | 53 | - |
| Rich Valley township, McLeod County | 280 | 259 | - | - | - | - | - | - | 21 | - |
| Richville city, Otter Tail County | 53 | 36 | - | - | - | - | - | - | 17 | - |
| Richwood township, Becker County | 257 | 230 | - | 2 | - | - | - | - | 23 | 2 |
| Ridgely township, Nicollet County | 45 | 43 | - | 2 | - | - | - | - | - | - |
| Ripley township, Dodge County | 105 | 99 | - | - | - | - | - | - | 6 | - |
| Ripley township, Morrison County | 257 | 206 | - | - | - | - | - | - | 48 | 3 |
| River township, Red Lake County | 28 | 28 | - | - | - | - | - | - | - | - |
| Riverdale township, Watonwan County | 135 | 123 | 1 | - | - | - | - | - | 11 | - |
| River Falls township, Pennington County | 76 | 71 | - | - | - | - | - | - | 5 | - |
| Riverside township, Lac qui Parle County | 110 | 102 | 2 | - | - | - | - | - | 6 | - |
| Riverton township, Clay County | 157 | 123 | - | - | - | - | - | - | 34 | - |
| Riverton city, Crow Wing County | 55 | 47 | - | - | 8 | - | - | - | - | - |
| Robbinsdale city, Hennepin County | 6 238 | 4 385 | 220 | 355 | 40 | 295 | 396 | 547 | - | - |
| Roberts township, Wilkin County | 46 | 40 | - | - | - | - | - | - | 6 | - |
| Rochester city, Olmsted County | 35 224 | 21 350 | 2 167 | 3 621 | 1 475 | 1 370 | 1 859 | 2 574 | 803 | 5 |
| Rochester township, Olmsted County | 1 072 | 1 037 | 16 | 17 | - | - | - | - | 8 | - |
| Rock township, Pipestone County | 77 | 71 | - | - | - | - | 2 | - | 4 | - |
| Rock Creek city, Pine County | 418 | 354 | 2 | 5 | - | - | - | - | 57 | - |
| Rock Dell township, Olmsted County | 227 | 209 | - | - | - | - | - | - | 18 | - |
| Rockford city | 1 326 | 661 | 56 | 27 | 48 | 58 | 47 | 4 | 425 | - |
| Hennepin County (part) | 56 | 50 | 6 | - | - | - | - | - | - | - |
| Wright County (part) | 1 270 | 611 | 50 | 27 | 48 | 58 | 47 | 4 | 425 | - |
| Rockford township, Wright County | 1 170 | 1 130 | 6 | - | - | - | - | - | 34 | - |
| Rock Lake township, Lyon County | 114 | 108 | - | - | - | - | - | - | 6 | - |
| Rocksburg township, Pennington County | 416 | 306 | 2 | 4 | - | 9 | - | - | 95 | - |
| Rockville city, Stearns County | 263 | 167 | - | 14 | 32 | 50 | - | - | - | - |
| Rockville township, Stearns County | 452 | 431 | 9 | 4 | 2 | - | - | - | 6 | - |
| Rockwell township, Norman County | 32 | 32 | - | - | - | - | - | - | - | - |
| Rockwood township, Hubbard County | 326 | 290 | - | 4 | 1 | - | - | - | 26 | 5 |
| Rockwood township, Wadena County | 153 | 135 | 2 | 3 | - | - | - | - | 13 | - |
| Rogers township, Cass County | 238 | 202 | - | - | - | - | - | - | 36 | - |
| Rogers city, Hennepin County | 1 310 | 1 088 | 137 | 20 | - | 15 | 50 | - | - | - |
| Rolling Forks township, Pope County | 57 | 52 | - | - | - | - | - | - | 5 | - |
| Rolling Green township, Martin County | 127 | 125 | - | - | - | - | - | - | 2 | - |
| Rollingstone city, Winona County | 238 | 202 | 8 | 8 | 11 | 9 | - | - | - | - |
| Rollingstone township, Winona County | 467 | 409 | 2 | 5 | - | - | - | - | 51 | - |
| Rollis township, Marshall County | 76 | 58 | - | - | - | - | - | - | 18 | - |
| Rome township, Faribault County | 79 | 77 | - | - | - | - | - | - | 2 | - |
| Ronneby city, Benton County | 4 | 4 | - | - | - | - | - | - | - | - |
| Roome township, Polk County | 67 | 67 | - | - | - | - | - | - | - | - |
| Roosevelt township, Beltrami County | 146 | 105 | - | - | - | - | - | - | 33 | 8 |
| Roosevelt township, Crow Wing County | 640 | 572 | 9 | - | - | - | - | - | 57 | 2 |
| Roosevelt city | 68 | 39 | - | - | - | - | - | - | 29 | - |
| Lake of the Woods County (part) | 3 | - | - | - | - | - | - | - | 3 | - |
| Roseau County (part) | 65 | 39 | - | - | - | - | - | - | 26 | - |

Table 18. **Units in Structure: 2000**—Con.

[Data based on a sample (except Tables 65-68). For information on confidentiality protection, coverage, sampling error, and nonsampling error, see Appendix G. For location of definitions, see "How to Use This Census Report"]

| State County Place and County Subdivision | Total housing units | Units in structure | | | | | | | | |
|---|---------------------------|---------------------|---------------------|-----------------|-----------------|-------------------|-------------------|------------------------|----------------|------------------------|
| | | 1 unit, detached | 1 unit, attached | 2 to 4 units | 5 to 9 units | 10 to 19 units | 20 to 49 units | 50 or more units | Mobile home | Boat, RV, van, etc. |
| PLACE AND COUNTY SUBDIVISION—Con. | | | | | | | | | | |
| Roscoe township, Goodhue County | 266 | 243 | - | - | 2 | - | - | - | 19 | 2 |
| Roscoe city, Stearns County | 39 | 33 | - | - | - | - | - | 6 | - | - |
| Roseau city, Roseau County | 1 230 | 782 | 10 | 65 | 25 | 93 | 73 | 40 | 142 | - |
| Rosebud township, Polk County | 142 | 118 | 3 | 2 | - | - | - | - | 19 | - |
| Rose Creek city, Mower County | 154 | 123 | - | 3 | - | 24 | - | - | 4 | - |
| Rosedale township, Mahnomon County | 54 | 47 | - | 5 | - | - | - | - | 2 | - |
| Rose Dell township, Rock County | 87 | 83 | - | - | 2 | - | - | - | 2 | - |
| Rose Hill township, Cottonwood County | 78 | 75 | - | - | - | - | - | - | 3 | - |
| Roseland township, Kandiyohi County | 167 | 158 | 3 | - | - | - | - | - | 6 | - |
| Rosemount city, Dakota County | 4 843 | 3 592 | 714 | 66 | 92 | 45 | 143 | 26 | 165 | - |
| Rosendale township, Watonwan County | 120 | 108 | 1 | - | - | - | - | - | 9 | 2 |
| Roseville township, Grant County | 59 | 57 | - | - | - | - | - | - | 2 | - |
| Roseville township, Kandiyohi County | 253 | 180 | 3 | - | 3 | 3 | - | - | 64 | - |
| Roseville city, Ramsey County | 14 924 | 8 443 | 1 062 | 169 | 215 | 1 160 | 1 341 | 2 434 | 100 | - |
| Rosewood township, Chippewa County | 118 | 104 | 3 | - | - | - | - | - | 11 | - |
| Rosing township, Morrison County | 92 | 79 | - | - | - | - | - | - | 9 | 4 |
| Ross township, Roseau County | 165 | 135 | - | - | - | - | - | - | 30 | - |
| Ross Lake township, Crow Wing County | 309 | 268 | - | 2 | - | - | - | - | 6 | 33 |
| Rost township, Jackson County | 93 | 90 | 2 | - | - | - | - | - | 1 | - |
| Rothsay city | 219 | 152 | 4 | 16 | 13 | - | - | - | 34 | - |
| Otter Tail County (part) | 106 | 63 | 2 | 2 | 9 | - | - | - | 30 | - |
| Wilkin County (part) | 113 | 89 | 2 | 14 | 4 | - | - | - | 4 | - |
| Round Grove township, McLeod County | 116 | 111 | 3 | - | - | - | - | - | 2 | - |
| Round Lake township, Becker County | 234 | 199 | 3 | - | 3 | - | - | - | 29 | - |
| Round Lake township, Jackson County | 91 | 89 | - | - | - | - | - | - | 2 | - |
| Round Lake city, Nobles County | 210 | 170 | 1 | 8 | 5 | 14 | - | - | 12 | - |
| Round Prairie township, Todd County | 256 | 208 | 2 | - | - | - | - | - | 44 | 2 |
| Royal township, Lincoln County | 97 | 95 | - | - | 2 | - | - | - | - | - |
| Royalton city | 329 | 248 | 4 | 23 | 2 | 23 | 23 | - | 6 | - |
| Benton County (part) | - | - | - | - | - | - | - | - | - | - |
| Morrison County (part) | 329 | 248 | 4 | 23 | 2 | 23 | 23 | - | 6 | - |
| Royalton township, Pine County | 430 | 303 | - | - | - | - | - | - | 114 | 13 |
| Rulien township, Lake of the Woods County | 13 | 13 | - | - | - | - | - | - | - | - |
| Runeberg township, Becker County | 155 | 127 | - | 2 | - | - | - | - | 26 | - |
| Rush City city, Chisago County | 717 | 443 | 32 | 48 | 51 | 32 | 62 | 2 | 47 | - |
| Rushford city, Fillmore County | 761 | 530 | 31 | 77 | 40 | 46 | 2 | - | 35 | - |
| Rushford Village city, Fillmore County | 279 | 260 | - | 2 | - | - | - | - | 17 | - |
| Rush Lake township, Otter Tail County | 890 | 733 | 6 | 12 | - | - | - | - | 97 | 42 |
| Rushmore city, Nobles County | 177 | 160 | - | 2 | 9 | - | - | - | 6 | - |
| Rushseba township, Chisago County | 316 | 302 | - | 3 | - | - | - | - | 11 | - |
| Russell city, Lyon County | 167 | 153 | 1 | - | 10 | - | - | - | 3 | - |
| Russia township, Polk County | 17 | 17 | - | - | - | - | - | - | - | - |
| Ruthton city, Pipestone County | 150 | 136 | - | 2 | - | - | - | - | 12 | - |
| Rutland township, Martin County | 161 | 153 | - | - | - | - | - | - | 8 | - |
| Rutledge city, Pine County | 111 | 83 | - | - | - | - | - | - | 28 | - |
| Sabin city, Clay County | 168 | 164 | - | - | - | - | - | - | 4 | - |
| Sacred Heart city, Renville County | 294 | 235 | 4 | 20 | - | 33 | - | - | 2 | - |
| Sacred Heart township, Renville County | 119 | 116 | 3 | - | - | - | - | - | - | - |
| Sago township, Itasca County | 107 | 83 | - | - | - | - | - | - | 24 | - |
| St. Anthony city | 3 778 | 1 876 | 268 | 60 | 89 | 289 | 528 | 505 | 140 | 23 |
| Hennepin County (part) | 2 489 | 1 716 | 89 | 44 | 6 | 14 | 127 | 330 | 140 | 23 |
| Ramsey County (part) | 1 289 | 160 | 179 | 16 | 83 | 275 | 401 | 175 | - | - |
| St. Anthony city, Stearns County | 35 | 30 | 3 | - | - | - | - | - | 2 | - |
| St. Augusta township, Stearns County | 1 017 | 992 | - | 2 | 4 | - | - | - | 19 | - |
| St. Bonifacius city, Hennepin County | 693 | 546 | 39 | 47 | 1 | 38 | 20 | - | 2 | - |
| St. Charles city, Winona County | 1 284 | 849 | 54 | 136 | 110 | 57 | 4 | - | 74 | - |
| St. Charles township, Winona County | 187 | 171 | 2 | - | - | - | - | - | 14 | - |
| St. Clair city, Blue Earth County | 306 | 253 | 4 | 11 | 16 | 11 | - | - | 11 | - |
| St. Cloud city | 23 211 | 12 544 | 642 | 1 492 | 959 | 2 076 | 3 600 | 1 547 | 351 | - |
| Benton County (part) | 3 036 | 850 | 45 | 249 | 136 | 261 | 881 | 370 | 244 | - |
| Sherburne County (part) | 2 152 | 950 | 87 | 72 | 157 | 259 | 374 | 242 | 11 | - |
| Stearns County (part) | 18 023 | 10 744 | 510 | 1 171 | 666 | 1 556 | 2 345 | 935 | 96 | - |
| St. Francis city, Anoka County | 1 689 | 1 097 | 130 | 49 | 10 | 57 | 53 | - | 293 | - |
| St. George township, Benton County | 324 | 306 | - | - | - | - | 6 | - | 12 | - |
| St. Hilaire city, Pennington County | 127 | 91 | - | 2 | 8 | - | - | - | 26 | - |
| St. James city, Watonwan County | 2 003 | 1 346 | 29 | 184 | 128 | 110 | 70 | 56 | 80 | - |
| St. James township, Watonwan County | 119 | 113 | - | - | 2 | - | - | - | 4 | - |
| St. Johns township, Kandiyohi County | 156 | 143 | 4 | - | - | - | - | - | 9 | - |
| St. Joseph township, Kittson County | 46 | 34 | - | - | - | - | - | - | 12 | - |
| St. Joseph city, Stearns County | 1 127 | 800 | 47 | 46 | 44 | 112 | 9 | 15 | 54 | - |
| St. Joseph township, Stearns County | 912 | 567 | 6 | 25 | 38 | - | - | - | 276 | - |
| St. Lawrence township, Scott County | 159 | 151 | - | 6 | - | - | - | - | 2 | - |
| St. Leo city, Yellow Medicine County | 55 | 47 | - | 2 | 6 | - | - | - | - | - |
| St. Louis Park city, Hennepin County | 21 123 | 11 576 | 1 237 | 481 | 852 | 1 883 | 1 677 | 3 388 | 16 | 13 |
| St. Martin city, Stearns County | 96 | 96 | - | - | - | - | - | - | - | - |
| St. Martin township, Stearns County | 143 | 138 | - | - | - | - | - | - | 5 | - |
| St. Mary township, Waseca County | 173 | 171 | - | - | - | - | - | - | 2 | - |
| St. Marys Point city, Washington County | 151 | 146 | - | 3 | - | - | - | - | - | 2 |
| St. Mathias township, Crow Wing County | 194 | 166 | - | - | - | - | - | - | 25 | 3 |
| St. Michael city, Wright County | 3 043 | 2 657 | 240 | 8 | 22 | 59 | 52 | - | 5 | - |
| St. Olaf township, Otter Tail County | 184 | 160 | - | - | - | - | - | - | 21 | 3 |
| St. Paul city, Ramsey County | 115 713 | 58 489 | 4 039 | 15 211 | 5 418 | 10 214 | 8 695 | 13 388 | 203 | 56 |
| St. Paul Park city, Washington County | 1 868 | 1 496 | 33 | 82 | 125 | 17 | - | - | 109 | 6 |
| St. Peter city, Nicollet County | 3 131 | 1 892 | 188 | 248 | 153 | 100 | 239 | 73 | 238 | - |
| St. Rosa city, Stearns County | 17 | 12 | 3 | - | - | - | - | - | 2 | - |
| St. Stephen city, Stearns County | 291 | 278 | 2 | 5 | 2 | - | - | - | 4 | - |

Table 18. **Units in Structure: 2000—Con.**

[Data based on a sample (except Tables 65-68). For information on confidentiality protection, coverage, sampling error, and nonsampling error, see Appendix G. For location of definitions, see "How to Use This Census Report"]

| State County Place and County Subdivision | Total housing units | Units in structure | | | | | | | | | |
|---|---------------------------|---------------------|---------------------|-----------------|-----------------|-------------------|-------------------|------------------------|----------------|------------------------|---|
| | | 1 unit, detached | 1 unit, attached | 2 to 4 units | 5 to 9 units | 10 to 19 units | 20 to 49 units | 50 or more units | Mobile home | Boat, RV, van, etc. | |
| PLACE AND COUNTY SUBDIVISION—Con. | | | | | | | | | | | |
| St. Vincent city, Kittson County | 50 | 42 | - | - | - | - | - | - | - | 8 | - |
| St. Vincent township, Kittson County | 53 | 48 | - | - | - | - | - | - | - | 5 | - |
| St. Wendel township, Stearns County | 734 | 720 | 3 | 3 | - | - | - | - | - | 8 | - |
| Salem township, Cass County | 52 | 38 | - | - | - | - | - | - | - | 14 | - |
| Salem township, Olmsted County | 411 | 357 | 2 | 3 | - | - | - | - | - | 49 | - |
| Salo township, Aitkin County | 59 | 53 | - | - | - | - | - | - | - | 6 | - |
| Sanborn city, Redwood County | 200 | 185 | - | 1 | 2 | 8 | - | - | - | 4 | - |
| Sand Creek township, Scott County | 499 | 482 | - | 8 | 4 | - | - | - | - | 2 | 3 |
| Sanders township, Pennington County | 114 | 94 | 4 | - | - | - | - | - | - | 16 | - |
| Sand Lake township, Itasca County | 211 | 177 | - | - | - | - | - | - | - | 28 | 6 |
| Sand Lake UT, St. Louis County | 481 | 448 | 3 | 5 | - | - | - | - | - | 25 | - |
| Sandnes township, Yellow Medicine County | 75 | 71 | - | - | - | - | - | - | - | 4 | - |
| Sandstone city, Pine County | 620 | 389 | - | 44 | 11 | 39 | 92 | 5 | 40 | - | - |
| Sandstone township, Pine County | 349 | 280 | 1 | 2 | - | - | - | - | 53 | 13 | - |
| Sandsville township, Polk County | 32 | 28 | - | - | - | - | - | - | 4 | - | - |
| Sandy township, St. Louis County | 170 | 139 | 2 | - | - | - | - | - | 29 | - | - |
| Sanford township, Grant County | 66 | 66 | - | - | - | - | - | - | - | - | - |
| San Francisco township, Carver County | 297 | 291 | - | - | - | - | - | - | 6 | - | - |
| Santiago township, Sherburne County | 489 | 484 | - | - | - | - | - | - | 5 | - | - |
| Saratoga township, Winona County | 186 | 157 | 9 | 5 | - | - | - | - | 15 | - | - |
| Sargeant city, Mower County | 34 | 32 | - | - | - | - | - | - | 2 | - | - |
| Sargeant township, Mower County | 102 | 96 | - | - | - | - | - | - | 6 | - | - |
| Sartell city | 3 513 | 2 244 | 65 | 36 | 42 | 217 | 294 | 238 | 377 | - | - |
| Benton County (part) | 871 | 227 | 7 | 4 | - | 29 | 222 | 194 | 188 | - | - |
| Stearns County (part) | 2 642 | 2 017 | 58 | 32 | 42 | 188 | 72 | 44 | 189 | - | - |
| Sauk Centre city, Stearns County | 1 660 | 1 284 | 24 | 71 | 83 | 55 | 113 | 4 | 26 | - | - |
| Sauk Centre township, Stearns County | 440 | 364 | 19 | - | - | - | - | - | 52 | 5 | - |
| Sauk Rapids city, Benton County | 4 004 | 2 471 | 70 | 223 | 162 | 365 | 366 | 237 | 102 | 8 | - |
| Sauk Rapids township, Benton County | 282 | 222 | 2 | 1 | - | - | - | 55 | 2 | - | - |
| Savage city, Scott County | 7 009 | 5 905 | 577 | 168 | 52 | 107 | 164 | 21 | 15 | - | - |
| Savannah township, Becker County | 81 | 76 | - | - | - | - | - | - | 5 | - | - |
| Scambler township, Otter Tail County | 564 | 447 | 2 | - | - | - | 2 | - | 80 | 33 | - |
| Scandia township, Polk County | 23 | 20 | 1 | - | - | - | - | - | 2 | - | - |
| Scandia Valley township, Morrison County | 1 395 | 1 200 | - | 11 | - | - | - | - | 151 | 33 | - |
| Scanlon city, Carlton County | 380 | 348 | 8 | 5 | 12 | - | 3 | - | 4 | - | - |
| Schoolcraft township, Hubbard County | 49 | 35 | - | - | - | - | - | - | 14 | - | - |
| Schroeder township, Cook County | 236 | 206 | - | 3 | - | - | - | - | 23 | 4 | - |
| Sciota township, Dakota County | 105 | 99 | - | - | - | - | - | - | 6 | - | - |
| Scott township, Stevens County | 64 | 49 | - | - | - | - | - | - | 13 | 2 | - |
| Seaforth city, Redwood County | 43 | 43 | - | - | - | - | - | - | - | - | - |
| Seavey township, Aitkin County | 56 | 31 | - | - | - | - | - | - | 18 | 7 | - |
| Sebeka city, Wadena County | 377 | 261 | 7 | 30 | 4 | 16 | 23 | - | 36 | - | - |
| Sedan city, Pope County | 33 | 25 | - | - | - | - | - | - | 8 | - | - |
| Seely township, Faribault County | 80 | 76 | - | - | - | - | - | - | 4 | - | - |
| Selma township, Cottonwood County | 85 | 85 | - | - | - | - | - | - | - | - | - |
| Severance township, Sibley County | 121 | 110 | - | - | - | - | - | - | 11 | - | - |
| Seward township, Nobles County | 90 | 90 | - | - | - | - | - | - | - | - | - |
| Shafer city, Chisago County | 128 | 68 | - | - | 14 | - | - | - | 46 | - | - |
| Shafer township, Chisago County | 244 | 233 | 5 | 4 | - | - | - | - | 2 | - | - |
| Shakopee city, Scott County | 7 790 | 4 716 | 1 547 | 358 | 251 | 87 | 132 | 656 | 43 | - | - |
| Shamrock township, Aitkin County | 2 066 | 1 584 | 15 | 2 | - | - | - | - | 348 | 117 | - |
| Shaokatan township, Lincoln County | 112 | 100 | - | - | - | - | - | - | 12 | - | - |
| Sharon township, Le Sueur County | 252 | 228 | - | 2 | - | - | - | - | 22 | - | - |
| Shelburne township, Lyon County | 82 | 82 | - | - | - | - | - | - | - | - | - |
| Shelby township, Blue Earth County | 119 | 110 | 4 | - | - | - | - | - | 5 | - | - |
| Sheldon township, Houston County | 119 | 104 | - | - | - | - | - | - | 15 | - | - |
| Shell Lake township, Becker County | 262 | 210 | - | - | - | - | - | - | 52 | - | - |
| Shell River township, Wadena County | 193 | 151 | 2 | - | - | - | - | - | 40 | - | - |
| Shell Rock township, Freeborn County | 206 | 203 | - | 3 | - | - | - | - | - | - | - |
| Shelly city, Norman County | 123 | 109 | 2 | 2 | 8 | - | - | - | 2 | - | - |
| Shelly township, Norman County | 56 | 50 | - | - | - | - | - | - | 6 | - | - |
| Sherburn city, Martin County | 517 | 417 | 3 | 24 | 20 | 26 | 3 | 1 | 23 | - | - |
| Sheridan township, Redwood County | 87 | 85 | - | - | - | - | - | - | 2 | - | - |
| Sherman township, Redwood County | 110 | 91 | 2 | 2 | - | - | - | - | 15 | - | - |
| Shetek township, Murray County | 270 | 235 | - | - | - | - | - | - | 33 | 2 | - |
| Shevlin city, Clearwater County | 76 | 53 | - | - | - | - | - | - | 23 | - | - |
| Shevlin township, Clearwater County | 163 | 120 | - | - | - | 2 | - | - | 41 | - | - |
| Shible township, Swift County | 64 | 60 | 2 | - | - | - | - | - | 2 | - | - |
| Shieldsville township, Rice County | 552 | 443 | 4 | 6 | - | - | - | - | 95 | 4 | - |
| Shingobee township, Cass County | 1 235 | 1 043 | 8 | 15 | 22 | - | 2 | - | 140 | 5 | - |
| Shooks township, Beltrami County | 76 | 45 | - | - | - | - | - | - | 31 | - | - |
| Shoreview city, Ramsey County | 10 289 | 6 587 | 1 883 | 146 | 63 | 68 | 835 | 479 | 228 | - | - |
| Shorewood city, Hennepin County | 2 597 | 2 199 | 346 | 42 | - | 10 | - | - | - | - | - |
| Shotley township, Beltrami County | 126 | 115 | - | - | - | - | - | - | 9 | 2 | - |
| Shotley Brook UT, Beltrami County | 15 | 13 | - | - | - | - | - | - | 2 | - | - |
| Sibley township, Crow Wing County | 603 | 577 | 2 | 5 | - | - | - | - | 19 | - | - |
| Sibley township, Sibley County | 129 | 123 | 3 | - | - | - | - | - | 3 | - | - |
| Sigel township, Brown County | 149 | 143 | - | - | - | - | - | - | 6 | - | - |
| Silver township, Carlton County | 172 | 138 | 2 | 4 | - | - | - | - | 28 | - | - |
| Silver Bay city, Lake County | 915 | 864 | 4 | 5 | - | 23 | 17 | - | 2 | - | - |
| Silver Brook township, Carlton County | 226 | 184 | - | 2 | - | - | - | - | 38 | 2 | - |
| Silver Creek township, Lake County | 999 | 829 | 8 | 4 | 29 | 32 | 2 | 2 | 84 | 9 | - |
| Silver Creek township, Wright County | 885 | 846 | 7 | 10 | - | - | - | - | 18 | 4 | - |
| Silver Lake city, McLeod County | 341 | 283 | 7 | 14 | 9 | 24 | - | - | 4 | - | - |
| Silver Lake township, Martin County | 209 | 209 | - | - | - | - | - | - | - | - | - |
| Silver Leaf township, Becker County | 202 | 153 | - | - | - | - | - | - | 49 | - | - |
| Silverton township, Pennington County | 85 | 68 | - | - | - | - | - | - | 17 | - | - |
| Sinclair township, Clearwater County | 141 | 126 | - | - | - | - | - | - | 15 | - | - |
| Sinnot township, Marshall County | 27 | 24 | - | - | - | - | - | - | 3 | - | - |

Table 18. **Units in Structure: 2000**—Con.

[Data based on a sample (except Tables 65-68). For information on confidentiality protection, coverage, sampling error, and nonsampling error, see Appendix G. For location of definitions, see "How to Use This Census Report"]

| State County Place and County Subdivision | Total housing units | Units in structure | | | | | | | | | |
|---|---------------------------|---------------------|---------------------|-----------------|-----------------|-------------------|-------------------|------------------------|----------------|------------------------|---|
| | | 1 unit, detached | 1 unit, attached | 2 to 4 units | 5 to 9 units | 10 to 19 units | 20 to 49 units | 50 or more units | Mobile home | Boat, RV, van, etc. | |
| PLACE AND COUNTY SUBDIVISION—Con. | | | | | | | | | | | |
| Sioux Agency township, Yellow Medicine County | 118 | 116 | - | - | - | - | - | - | - | 2 | - |
| Sioux Valley township, Jackson County | 102 | 100 | - | 2 | - | - | - | - | - | - | - |
| Six Mile Grove township, Swift County | 71 | 69 | - | - | - | - | - | - | - | 2 | - |
| Skagen township, Roseau County | 98 | 76 | - | - | - | - | - | - | - | 22 | - |
| Skandia township, Murray County | 66 | 64 | - | 2 | - | - | - | - | - | - | - |
| Skane township, Kittson County | 27 | 25 | - | - | - | - | - | - | - | 2 | - |
| Skellon township, Carlton County | 169 | 134 | - | - | - | - | - | - | - | 33 | 2 |
| Skree township, Clay County | 63 | 52 | - | - | - | - | - | - | - | 11 | - |
| Skyline city, Blue Earth County | 142 | 138 | - | 4 | - | - | - | - | - | - | - |
| Slater township, Cass County | 177 | 154 | - | - | - | - | - | - | - | 21 | 2 |
| Slayton city, Murray County | 1 020 | 783 | 21 | 55 | 16 | 26 | 52 | 55 | 12 | - | - |
| Slayton township, Murray County | 136 | 133 | - | 3 | - | - | - | - | - | - | - |
| Sleepy Eye city, Brown County | 1 586 | 1 223 | - | 154 | 65 | 14 | 78 | 39 | 5 | 8 | - |
| Sletten township, Polk County | 61 | 54 | - | - | - | - | - | - | 7 | - | - |
| Slim Lake UT, St. Louis County | 126 | 126 | - | - | - | - | - | - | - | - | - |
| Smiley township, Pennington County | 204 | 139 | - | 1 | - | - | - | - | - | 64 | - |
| Smoky Hollow township, Cass County | 113 | 105 | - | - | - | - | - | - | - | 8 | - |
| Sobieski city, Morrison County | 93 | 87 | - | 2 | - | - | - | - | - | 4 | - |
| Sodus township, Lyon County | 108 | 106 | - | - | - | - | - | - | 2 | - | - |
| Solem township, Douglas County | 102 | 87 | - | - | - | - | - | - | 15 | - | - |
| Soler township, Roseau County | 51 | 34 | 2 | - | - | - | - | - | 13 | 2 | - |
| Solway city, Beltrami County | 34 | 30 | - | - | - | - | - | - | 4 | - | - |
| Solway township, St. Louis County | 705 | 585 | - | 3 | - | - | - | - | 117 | - | - |
| Somerset township, Steele County | 308 | 289 | - | 2 | - | - | - | - | 17 | - | - |
| South Bend township, Blue Earth County | 550 | 425 | 8 | 39 | - | 17 | 4 | - | 57 | - | - |
| South Branch township, Watonwan County | 120 | 116 | - | - | - | - | - | - | 4 | - | - |
| Southbrook township, Cottonwood County | 48 | 44 | - | - | - | - | - | - | 4 | - | - |
| South Clearwater UT, Clearwater County | 122 | 117 | 5 | - | - | - | - | - | - | - | - |
| Southeast Roseau UT, Roseau County | 107 | 89 | - | - | - | - | - | - | 18 | - | - |
| South Fork township, Kanabec County | 247 | 178 | - | - | - | - | - | - | 69 | - | - |
| South Harbor township, Mille Lacs County | 738 | 487 | 14 | 15 | - | - | - | - | 174 | 48 | - |
| South Haven city, Wright County | 79 | 73 | - | - | 2 | - | 2 | - | 2 | - | - |
| South Koochiching UT, Koochiching County | 410 | 349 | - | - | - | - | - | - | 61 | - | - |
| South Red River township, Kittson County | 8 | 8 | - | - | - | - | - | - | - | - | - |
| South St. Paul city, Dakota County | 8 314 | 5 775 | 264 | 744 | 323 | 459 | 204 | 487 | 58 | - | - |
| Southside township, Wright County | 1 149 | 1 088 | 2 | 4 | - | - | - | - | 49 | 6 | - |
| Spalding township, Aitkin County | 154 | 132 | - | - | - | - | - | - | 18 | 4 | - |
| Spang township, Itasca County | 103 | 93 | - | - | - | - | - | - | 10 | - | - |
| Sparta township, Chippewa County | 333 | 307 | 2 | 2 | - | - | - | - | 22 | - | - |
| Spencer township, Aitkin County | 271 | 208 | - | - | - | - | - | - | 59 | 4 | - |
| Spencer Brook township, Isanti County | 605 | 565 | 10 | 2 | - | 2 | - | - | 19 | 7 | - |
| Spicer city, Kandiyohi County | 608 | 388 | 29 | 41 | 33 | 54 | 52 | - | 11 | - | - |
| Splithand township, Itasca County | 117 | 91 | 1 | - | - | - | - | - | 25 | - | - |
| Split Rock township, Carlton County | 97 | 75 | - | - | - | - | - | - | 22 | - | - |
| Spooner township, Lake of the Woods County | 132 | 76 | - | - | - | 6 | 15 | - | 35 | - | - |
| Spring Brook township, Kittson County | 33 | 31 | 2 | - | - | - | - | - | - | - | - |
| Spring Creek township, Becker County | 38 | 33 | - | - | - | - | - | - | 5 | - | - |
| Spring Creek township, Norman County | 31 | 26 | - | - | - | - | - | - | 5 | - | - |
| Springdale township, Redwood County | 97 | 95 | - | - | - | - | - | - | 2 | - | - |
| Springfield city, Brown County | 969 | 823 | 3 | 38 | 24 | 29 | 52 | - | - | - | - |
| Springfield township, Cottonwood County | 66 | 62 | - | - | - | - | - | - | 4 | - | - |
| Spring Grove city, Houston County | 615 | 472 | 4 | 36 | 16 | 29 | 35 | - | 23 | - | - |
| Spring Grove township, Houston County | 167 | 150 | - | - | - | - | - | - | 17 | - | - |
| Spring Hill city, Stearns County | 26 | 26 | - | - | - | - | - | - | - | - | - |
| Spring Hill township, Stearns County | 132 | 121 | - | - | - | - | - | - | 11 | - | - |
| Spring Lake township, Scott County | 1 232 | 1 217 | 8 | 7 | - | - | - | - | - | - | - |
| Spring Lake Park city | 2 754 | 1 738 | 228 | 111 | 39 | 125 | 159 | 221 | 133 | - | - |
| Anoka County (part) | 2 707 | 1 715 | 222 | 105 | 39 | 113 | 159 | 221 | 133 | - | - |
| Ramsey County (part) | 47 | 23 | 6 | 6 | - | 12 | - | - | - | - | - |
| Spring Park city, Hennepin County | 981 | 222 | 58 | 12 | 9 | 58 | 162 | 460 | - | - | - |
| Spring Prairie township, Clay County | 105 | 61 | 10 | 15 | 3 | - | - | - | 16 | - | - |
| Springvale township, Isanti County | 477 | 454 | - | 6 | - | - | - | - | 17 | - | - |
| Spring Valley city, Fillmore County | 1 093 | 780 | 24 | 117 | - | 45 | 43 | - | 84 | - | - |
| Spring Valley township, Fillmore County | 232 | 217 | - | - | - | - | - | - | 15 | - | - |
| Springwater township, Rock County | 106 | 104 | - | - | - | - | - | - | 2 | - | - |
| Spruce township, Roseau County | 225 | 168 | - | 2 | - | - | - | - | 52 | 3 | - |
| Spruce Grove township, Becker County | 155 | 129 | - | - | - | - | - | - | 26 | - | - |
| Spruce Grove township, Beltrami County | 38 | 22 | 3 | - | - | - | - | - | 13 | - | - |
| Spruce Hill township, Douglas County | 162 | 139 | 2 | 2 | - | - | - | - | 19 | - | - |
| Spruce Valley township, Marshall County | 114 | 93 | - | - | - | - | - | - | 21 | - | - |
| Squaw Lake city, Itasca County | 54 | 47 | - | 5 | - | - | - | - | 2 | - | - |
| Stacy city, Chisago County | 470 | 212 | 7 | 6 | 2 | 17 | - | - | 226 | - | - |
| Stafford township, Roseau County | 111 | 88 | - | - | - | - | - | - | 23 | - | - |
| Stanchfield township, Isanti County | 448 | 408 | 4 | 17 | - | - | - | - | 19 | - | - |
| Stanford township, Isanti County | 762 | 725 | 9 | 2 | - | - | - | - | 22 | 4 | - |
| Stanley township, Lyon County | 93 | 87 | - | - | - | - | - | - | 6 | - | - |
| Stanton township, Goodhue County | 396 | 376 | 4 | 5 | - | - | - | - | 11 | - | - |
| Staples city | 1 421 | 890 | 20 | 131 | 73 | 52 | 76 | 55 | 124 | - | - |
| Todd County (part) | 1 221 | 776 | 13 | 98 | 56 | 50 | 76 | 55 | 97 | - | - |
| Wadena County (part) | 200 | 114 | 7 | 33 | 17 | 2 | - | - | 27 | - | - |
| Staples township, Todd County | 275 | 244 | 3 | - | - | - | - | - | 22 | 6 | - |
| Star township, Pennington County | 58 | 43 | - | - | - | - | - | - | 13 | 2 | - |
| Starbuck city, Pope County | 632 | 474 | 12 | 17 | 35 | 27 | 34 | - | 33 | - | - |
| Stark township, Brown County | 152 | 142 | - | - | - | - | - | - | 10 | - | - |
| Star Lake township, Otter Tail County | 478 | 346 | - | - | - | - | - | - | 120 | 12 | - |
| Stately township, Brown County | 73 | 71 | - | - | - | - | - | - | 2 | - | - |
| Steamboat River township, Hubbard County | 162 | 153 | - | - | - | - | - | - | 6 | 3 | - |
| Steen city, Rock County | 71 | 69 | - | - | - | - | - | - | 2 | - | - |

Table 18. **Units in Structure: 2000**—Con.

[Data based on a sample (except Tables 65-68). For information on confidentiality protection, coverage, sampling error, and nonsampling error, see Appendix G. For location of definitions, see "How to Use This Census Report"]

| State County Place and County Subdivision | Total housing units | Units in structure | | | | | | | | | |
|--|---------------------------|---------------------|---------------------|-----------------|-----------------|-------------------|-------------------|------------------------|----------------|------------------------|----|
| | | 1 unit, detached | 1 unit, attached | 2 to 4 units | 5 to 9 units | 10 to 19 units | 20 to 49 units | 50 or more units | Mobile home | Boat, RV, van, etc. | |
| PLACE AND COUNTY SUBDIVISION—Con. | | | | | | | | | | | |
| Steenerson township, Beltrami County | 29 | 24 | - | - | - | - | - | - | - | 5 | - |
| Stephen city, Marshall County | 327 | 265 | - | 16 | 20 | 8 | - | - | - | 18 | - |
| Sterling township, Blue Earth County | 114 | 102 | - | 4 | - | - | - | - | - | 8 | - |
| Stevens township, Stevens County | 34 | 32 | - | - | - | - | - | - | - | 2 | - |
| Stewart city, McLeod County | 255 | 216 | 2 | 9 | 8 | - | - | - | - | 20 | - |
| Stewartville city, Olmsted County | 2 069 | 1 341 | 67 | 51 | 37 | 58 | 170 | - | - | 335 | 10 |
| Stillwater city, Washington County | 5 923 | 4 321 | 498 | 491 | 177 | 128 | 154 | 148 | - | 6 | - |
| Stillwater township, Washington County | 837 | 821 | 5 | 11 | - | - | - | - | - | - | - |
| Stockholm township, Wright County | 293 | 275 | - | 4 | - | - | - | - | - | 14 | - |
| Stockton city, Winona County | 247 | 153 | - | 6 | 6 | - | - | - | - | 82 | - |
| Stokes township, Itasca County | 226 | 187 | - | - | - | - | - | - | - | 36 | 3 |
| Stokes township, Roseau County | 93 | 62 | - | - | - | - | - | - | - | 31 | - |
| Stoneham township, Chippewa County | 94 | 86 | 4 | - | - | 2 | - | - | - | 2 | - |
| Stoney Brook township, St. Louis County | 130 | 112 | - | - | - | - | - | - | - | 18 | - |
| Stony Brook township, Grant County | 72 | 58 | - | - | - | - | - | - | - | 12 | 2 |
| Stony River township, Lake County | 279 | 246 | 3 | - | 2 | - | - | - | - | 28 | - |
| Stony Run township, Yellow Medicine County | 203 | 184 | - | - | - | - | - | - | - | 19 | - |
| Storden city, Cottonwood County | 129 | 125 | - | 4 | - | - | - | - | - | - | - |
| Storden township, Cottonwood County | 94 | 92 | - | - | - | - | - | - | - | 2 | - |
| Stowe Prairie township, Todd County | 184 | 165 | - | - | - | - | - | - | - | 19 | - |
| Straight River township, Hubbard County | 296 | 206 | 2 | - | - | - | - | - | - | 88 | - |
| Strand township, Norman County | 58 | 50 | - | - | - | - | - | - | - | 8 | - |
| Strandquist city, Marshall County | 50 | 45 | - | - | - | - | - | - | - | 5 | - |
| Strathcona city, Roseau County | 17 | 10 | - | - | - | - | - | - | - | 7 | - |
| Sturgeon township, St. Louis County | 71 | 55 | - | - | - | - | - | - | - | 16 | - |
| Sturgeon Lake city, Pine County | 152 | 82 | - | 8 | - | - | - | - | - | 60 | 2 |
| Sturgeon Lake township, Pine County | 163 | 132 | - | - | - | - | - | - | - | 31 | - |
| Sturgeon River UT, St. Louis County | 88 | 82 | - | - | - | - | - | - | - | 6 | - |
| Sugar Bush township, Becker County | 257 | 204 | - | - | - | - | - | - | - | 53 | - |
| Sugar Bush township, Beltrami County | 100 | 63 | 2 | - | - | - | - | - | - | 33 | 2 |
| Sullivan township, Polk County | 67 | 55 | 3 | - | 2 | - | - | - | - | 7 | - |
| Summit township, Beltrami County | 111 | 83 | 2 | - | - | - | - | - | - | 26 | - |
| Summit township, Steele County | 185 | 173 | - | 4 | - | - | - | - | - | 8 | - |
| Summit Lake township, Nobles County | 135 | 133 | - | - | 2 | - | - | - | - | - | - |
| Sumner township, Fillmore County | 160 | 145 | - | - | - | - | - | - | - | 15 | - |
| Sumter township, McLeod County | 188 | 177 | - | - | - | - | - | - | - | 11 | - |
| Sunburg city, Kandiyohi County | 57 | 52 | - | 3 | - | - | - | - | - | 2 | - |
| Sundal township, Norman County | 70 | 64 | - | - | - | - | - | - | - | 6 | - |
| Sunday Lake UT, St. Louis County | - | - | - | - | - | - | - | - | - | - | - |
| Sundown township, Redwood County | 89 | 88 | 1 | - | - | - | - | - | - | - | - |
| Sunfish Lake city, Dakota County | 182 | 173 | 7 | - | - | - | - | 2 | - | - | - |
| Sunnyside township, Wilkin County | 69 | 49 | - | - | - | - | - | - | - | 15 | 5 |
| Sunrise township, Chisago County | 577 | 547 | 8 | 1 | - | - | - | - | - | 21 | - |
| Svea township, Kittson County | 22 | 22 | - | - | - | - | - | - | - | - | - |
| Sverdrup township, Otter Tail County | 427 | 343 | 3 | 2 | 2 | - | - | - | - | 77 | - |
| Swan Lake township, Stevens County | 113 | 107 | - | - | - | - | - | - | - | 6 | - |
| Swan River township, Morrison County | 252 | 227 | 3 | 6 | - | - | - | - | - | 16 | - |
| Swanville city, Morrison County | 157 | 118 | 4 | 6 | - | 16 | - | - | - | 13 | - |
| Swanville township, Morrison County | 171 | 155 | 2 | - | 2 | - | - | - | - | 12 | - |
| Swede Grove township, Meeker County | 142 | 130 | - | - | - | - | - | - | - | 12 | - |
| Swede Prairie township, Yellow Medicine County | 70 | 63 | - | - | - | - | - | - | - | 7 | - |
| Swedes Forest township, Redwood County | 56 | 45 | - | - | - | - | - | - | - | 11 | - |
| Sweet township, Pipestone County | 132 | 123 | - | - | - | 6 | - | - | - | 3 | - |
| Swenoda township, Swift County | 58 | 54 | - | - | - | - | - | - | - | 4 | - |
| Swiftwater township, Lake of the Woods County | 57 | 36 | - | - | - | - | - | - | - | 21 | - |
| Sylvan township, Cass County | 1 090 | 832 | 12 | 20 | - | - | - | - | - | 198 | 28 |
| Synnes township, Stevens County | 34 | 34 | - | - | - | - | - | - | - | - | - |
| Tabor township, Polk County | 59 | 58 | - | - | - | - | - | - | - | 1 | - |
| Taconite city, Itasca County | 153 | 113 | - | 12 | - | 16 | - | - | - | 12 | - |
| Tamarac township, Marshall County | 41 | 41 | - | - | - | - | - | - | - | - | - |
| Tamarack city, Aitkin County | 35 | 32 | - | - | - | - | - | - | - | 3 | - |
| Tanberg township, Wilkin County | 28 | 27 | - | - | - | - | - | - | - | 1 | - |
| Tansem township, Clay County | 101 | 87 | - | - | - | - | - | - | - | 14 | - |
| Taopi city, Mower County | 33 | 21 | 1 | 4 | - | - | - | - | - | 7 | - |
| Tara township, Swift County | 47 | 41 | - | - | - | - | - | - | - | 6 | - |
| Tara township, Traverse County | 45 | 43 | - | - | - | - | - | - | - | 2 | - |
| Taunton city, Lyon County | 73 | 66 | - | - | - | - | - | - | - | 7 | - |
| Taylor township, Beltrami County | 75 | 61 | - | - | - | - | - | - | - | 14 | - |
| Taylor township, Traverse County | 50 | 44 | - | - | - | - | - | - | - | 6 | - |
| Taylor Falls city, Chisago County | 382 | 293 | 1 | 41 | 26 | 10 | 11 | - | - | - | - |
| Tegner township, Kittson County | 31 | 31 | - | - | - | - | - | - | - | - | - |
| Teien township, Kittson County | 51 | 45 | - | - | - | - | - | - | - | 6 | - |
| Tenhassen township, Martin County | 120 | 116 | 2 | - | - | - | - | - | - | 2 | - |
| Ten Lake township, Beltrami County | 477 | 341 | 5 | 7 | - | - | - | - | - | 120 | 4 |
| Ten Mile Lake township, Lac qui Parle County | 75 | 68 | - | - | - | - | - | - | - | 7 | - |
| Tenney city, Wilkin County | 7 | 7 | - | - | - | - | - | - | - | - | - |
| Tenstrike city, Beltrami County | 120 | 89 | 2 | - | - | - | - | - | - | 29 | - |
| Terrebonne township, Red Lake County | 60 | 50 | - | 2 | - | - | - | - | - | 8 | - |
| The Lakes CDP, Murray County | 591 | 518 | 6 | 2 | - | - | - | - | - | 61 | 4 |
| Thief Lake township, Marshall County | 37 | 29 | - | - | - | - | - | - | - | 8 | - |
| Thief River Falls city, Pennington County | 3 919 | 2 308 | 29 | 294 | 180 | 311 | 233 | 112 | - | 452 | - |
| Third River township, Itasca County | 83 | 66 | - | - | - | - | - | - | - | 15 | 2 |
| Thomastown township, Wadena County | 308 | 265 | - | - | - | - | - | - | - | 24 | 19 |
| Thompson township, Kittson County | 80 | 76 | - | - | - | - | - | - | - | 4 | - |
| Thomson city, Carlton County | 64 | 49 | 2 | - | - | - | - | - | - | 13 | - |
| Thomson township, Carlton County | 1 560 | 1 420 | - | 29 | 5 | - | 5 | - | - | 101 | - |
| Thorpe township, Hubbard County | 68 | 64 | - | - | - | - | - | - | - | 2 | 2 |
| Three Lakes township, Redwood County | 76 | 70 | - | - | - | - | - | - | - | 6 | - |
| Thunder Lake township, Cass County | 549 | 502 | 4 | - | - | - | - | - | - | 38 | 5 |

Table 18. **Units in Structure: 2000**—Con.

[Data based on a sample (except Tables 65-68). For information on confidentiality protection, coverage, sampling error, and nonsampling error, see Appendix G. For location of definitions, see "How to Use This Census Report"]

| State County Place and County Subdivision | Total housing units | Units in structure | | | | | | | | | |
|--|---------------------------|---------------------|---------------------|-----------------|-----------------|-------------------|-------------------|------------------------|----------------|------------------------|----|
| | | 1 unit, detached | 1 unit, attached | 2 to 4 units | 5 to 9 units | 10 to 19 units | 20 to 49 units | 50 or more units | Mobile home | Boat, RV, van, etc. | |
| PLACE AND COUNTY SUBDIVISION—Con. | | | | | | | | | | | |
| Tikander Lake UT, St. Louis County | 358 | 314 | - | - | - | - | - | - | - | 44 | - |
| Timothy township, Crow Wing County | 124 | 106 | - | - | - | - | - | - | - | 16 | 2 |
| Tintah city, Traverse County | 44 | 32 | 2 | 3 | - | - | - | - | - | 7 | - |
| Tintah township, Traverse County | 19 | 19 | - | - | - | - | - | - | - | - | - |
| Toad Lake township, Becker County | 247 | 192 | - | 10 | - | - | - | - | - | 45 | - |
| Todd township, Hubbard County | 786 | 534 | 5 | 6 | - | - | - | - | - | 241 | - |
| Tofte township, Cook County | 236 | 203 | - | 14 | 4 | - | - | - | - | 15 | - |
| Toivola township, St. Louis County | 77 | 71 | - | - | - | - | - | - | - | 6 | - |
| Tonka Bay city, Hennepin County | 651 | 598 | 32 | 16 | - | 2 | - | 3 | - | - | - |
| Toqua township, Big Stone County | 29 | 26 | - | - | - | - | - | - | - | 3 | - |
| Tordenskjold township, Otter Tail County | 358 | 279 | 3 | 2 | - | - | - | - | - | 72 | 2 |
| Torning township, Swift County | 170 | 146 | - | - | - | - | - | - | - | 24 | - |
| Torrey township, Cass County | 171 | 141 | - | - | - | - | - | - | - | 26 | 4 |
| Tower city, St. Louis County | 273 | 200 | 2 | 10 | 10 | 34 | - | 2 | - | 15 | - |
| Township 157-30, Lake of the Woods County | - | - | - | - | - | - | - | - | - | - | - |
| Township 158-30, Lake of the Woods County | 12 | 6 | 6 | - | - | - | - | - | - | - | - |
| Tracy city, Lyon County | 1 011 | 808 | 6 | 73 | 60 | 16 | 27 | 4 | - | 17 | - |
| Trail city, Polk County | 39 | 26 | - | - | - | - | - | - | - | 13 | - |
| Transit township, Sibley County | 120 | 116 | - | - | - | - | - | - | - | 4 | - |
| Traverse township, Nicollet County | 124 | 116 | 1 | - | - | - | - | - | - | 4 | 3 |
| Trelipe township, Cass County | 298 | 277 | - | - | - | - | - | - | - | 21 | - |
| Trimont city, Martin County | 354 | 300 | - | 6 | 2 | 32 | 2 | - | - | 12 | - |
| Trommald city, Crow Wing County | 53 | 38 | - | - | - | - | - | 2 | - | 13 | - |
| Trondhjem township, Otter Tail County | 68 | 58 | 2 | - | - | - | - | - | - | 8 | - |
| Trosky city, Pipestone County | 46 | 46 | - | - | - | - | - | - | - | - | - |
| Trout Lake township, Itasca County | 443 | 378 | 2 | 4 | - | - | - | - | - | 55 | 4 |
| Troy township, Pipestone County | 109 | 106 | 1 | - | - | - | - | - | - | 2 | - |
| Troy township, Renville County | 116 | 97 | 7 | 10 | - | - | - | - | - | 2 | - |
| Truman city, Martin County | 544 | 445 | 3 | 13 | 23 | 28 | 22 | 4 | - | 6 | - |
| Tumulit township, Otter Tail County | 239 | 196 | - | - | - | - | - | - | - | 43 | - |
| Tunsberg township, Chippewa County | 74 | 72 | - | - | - | - | - | - | - | 2 | - |
| Turner township, Aitkin County | 228 | 170 | 5 | - | - | - | - | - | - | 32 | 21 |
| Turtle Creek township, Todd County | 260 | 224 | - | - | - | - | - | - | - | 34 | 2 |
| Turtle Lake township, Beltrami County | 572 | 518 | 2 | - | - | - | 2 | 2 | - | 47 | 1 |
| Turtle Lake township, Cass County | 593 | 465 | 2 | 5 | - | - | - | - | - | 119 | 2 |
| Turtle River city, Beltrami County | 35 | 27 | - | - | - | - | - | - | - | 8 | - |
| Turtle River township, Beltrami County | 526 | 445 | - | 2 | - | 8 | - | - | - | 71 | - |
| Twin Lakes township, Carlton County | 699 | 610 | 4 | 8 | 3 | - | - | - | - | 72 | 2 |
| Twin Lakes city, Freeborn County | 82 | 51 | - | 3 | - | - | - | - | - | 28 | - |
| Twin Lakes township, Mahanomen County | 341 | 291 | 2 | 19 | - | 2 | - | - | - | 25 | - |
| Twin Valley city, Norman County | 402 | 332 | 2 | 5 | 9 | 23 | 10 | - | - | 19 | 2 |
| Two Harbors city, Lake County | 1 636 | 1 232 | 23 | 201 | 50 | 25 | 61 | 39 | - | 5 | - |
| Two Inlets township, Becker County | 128 | 119 | - | - | - | - | - | - | - | 9 | - |
| Two Rivers township, Morrison County | 192 | 172 | - | 3 | - | - | - | - | - | 17 | - |
| Tyler city, Lincoln County | 570 | 461 | 5 | 31 | 38 | 18 | 1 | - | - | 16 | - |
| Tynsid township, Polk County | 30 | 25 | - | - | - | - | - | - | - | 5 | - |
| Tyro township, Yellow Medicine County | 80 | 74 | - | - | - | - | - | - | - | 6 | - |
| Tyrone township, Le Sueur County | 200 | 191 | 2 | - | - | - | - | - | - | 7 | - |
| Udolpho township, Mower County | 172 | 164 | 2 | - | - | - | - | - | - | 6 | - |
| Ulen city, Clay County | 229 | 178 | - | 2 | 10 | 22 | 9 | - | - | 8 | - |
| Ulen township, Clay County | 69 | 62 | - | - | - | - | - | - | - | 7 | - |
| Udenwood city, Otter Tail County | 150 | 105 | - | 7 | - | 16 | - | - | - | 22 | - |
| Udenwood township, Redwood County | 77 | 69 | - | - | - | - | - | - | - | 8 | - |
| Union township, Houston County | 146 | 135 | - | - | - | - | - | 2 | - | 9 | - |
| Union Grove township, Meeke County | 300 | 282 | - | 2 | - | - | - | - | - | 16 | - |
| Upper Red Lake UT, Beltrami County | 30 | 26 | - | - | - | - | - | - | - | 4 | - |
| Upsala city, Morrison County | 211 | 149 | 7 | 19 | 7 | 23 | - | - | - | 6 | - |
| Urbank city, Otter Tail County | 30 | 21 | - | - | - | - | - | - | - | 9 | - |
| Urness township, Douglas County | 185 | 136 | 2 | - | - | - | - | - | - | 39 | 8 |
| Utica city, Winona County | 77 | 69 | 2 | 4 | - | - | - | - | - | 2 | - |
| Utica township, Winona County | 206 | 171 | 3 | 5 | - | - | - | - | - | 27 | - |
| Vadnais Heights city, Ramsey County | 5 128 | 2 767 | 1 178 | 156 | 280 | 140 | 220 | 126 | - | 261 | - |
| Vail township, Redwood County | 91 | 86 | - | - | - | - | - | - | - | 5 | - |
| Vallers township, Lyon County | 85 | 85 | - | - | - | - | - | - | - | - | - |
| Valley township, Marshall County | 58 | 51 | - | - | - | - | - | - | - | 7 | - |
| Van Buren township, St. Louis County | 95 | 80 | - | - | - | - | - | - | - | 13 | 2 |
| Vasa township, Goodhue County | 300 | 260 | - | 5 | - | - | - | - | - | 35 | - |
| Vega township, Marshall County | 59 | 57 | - | - | - | - | - | - | - | 2 | - |
| Veldt township, Marshall County | 37 | 24 | - | - | - | - | - | - | - | 13 | - |
| Verdi township, Lincoln County | 93 | 81 | - | 2 | - | 2 | - | - | - | 8 | - |
| Vergon township, Aitkin County | 37 | 32 | 3 | - | - | - | - | - | - | 2 | - |
| Vergas city, Otter Tail County | 174 | 122 | - | 8 | 19 | - | 2 | - | - | 23 | - |
| Vermillion Lake township, St. Louis County | 224 | 177 | 2 | - | - | - | - | - | - | 34 | 11 |
| Vermillion city, Dakota County | 161 | 145 | 2 | 6 | 8 | - | - | - | - | - | - |
| Vermillion township, Dakota County | 404 | 382 | 2 | 17 | - | - | - | - | - | 3 | - |
| Verndale city, Wadena County | 253 | 173 | 2 | 17 | 14 | - | - | - | - | 47 | - |
| Vernon township, Dodge County | 214 | 201 | - | - | - | - | - | - | - | 13 | - |
| Vernon Center city, Blue Earth County | 132 | 113 | - | 2 | 8 | - | - | - | - | 9 | - |
| Vernon Center township, Blue Earth County | 132 | 118 | - | - | 2 | - | - | - | - | 12 | - |
| Verona township, Faribault County | 173 | 171 | - | - | - | - | - | - | - | 2 | - |
| Vesta city, Redwood County | 137 | 122 | 2 | 9 | - | - | - | - | - | 4 | - |
| Vesta township, Redwood County | 76 | 71 | - | - | - | - | - | - | - | 5 | - |
| Victor township, Wright County | 415 | 398 | 2 | - | 2 | - | - | - | - | 13 | - |
| Victoria city, Carver County | 1 413 | 1 236 | 76 | 34 | 46 | 17 | - | - | - | 4 | - |
| Victory township, Lake of the Woods County | - | - | - | - | - | - | - | - | - | - | - |
| Viding township, Clay County | 54 | 50 | 2 | - | - | 2 | - | - | - | - | - |
| Vienna township, Rock County | 69 | 69 | - | - | - | - | - | - | - | - | - |
| Viking city, Marshall County | 45 | 34 | - | - | - | - | - | - | - | 11 | - |
| Viking township, Marshall County | 76 | 52 | - | 2 | - | - | - | - | - | 22 | - |

Table 18. **Units in Structure: 2000**—Con.

[Data based on a sample (except Tables 65-68). For information on confidentiality protection, coverage, sampling error, and nonsampling error, see Appendix G. For location of definitions, see "How to Use This Census Report"]

| State County Place and County Subdivision | Total housing units | Units in structure | | | | | | | | | |
|---|---------------------------|---------------------|---------------------|-----------------|-----------------|-------------------|-------------------|------------------------|----------------|------------------------|----|
| | | 1 unit, detached | 1 unit, attached | 2 to 4 units | 5 to 9 units | 10 to 19 units | 20 to 49 units | 50 or more units | Mobile home | Boat, RV, van, etc. | |
| PLACE AND COUNTY SUBDIVISION—Con. | | | | | | | | | | | |
| Villard city, Pope County | 108 | 85 | 2 | - | - | - | - | - | - | 21 | - |
| Villard township, Todd County | 247 | 183 | 2 | - | - | - | - | - | - | 60 | 2 |
| Vineland CDP, Mille Lacs County | 187 | 167 | - | - | 2 | 2 | - | - | - | 14 | 2 |
| Vineland township, Polk County | 51 | 44 | - | - | - | - | - | - | - | 7 | - |
| Vining city, Otter Tail County | 47 | 42 | - | - | - | - | - | - | - | 5 | - |
| Viola township, Olmsted County | 207 | 194 | - | 2 | - | - | - | - | - | 11 | - |
| Virginia city, St. Louis County | 4 692 | 2 847 | 70 | 793 | 202 | 115 | 154 | 483 | - | 28 | - |
| Vivian township, Waseca County | 102 | 99 | - | - | - | - | 2 | - | - | 1 | - |
| Waasa township, St. Louis County | 139 | 100 | - | - | - | - | - | - | - | 39 | - |
| Wabana township, Itasca County | 315 | 280 | - | 7 | - | - | - | - | - | 26 | 2 |
| Wabanica township, Lake of the Woods County .. | 168 | 131 | 5 | - | - | - | - | - | - | 32 | - |
| Wabasha city, Wabasha County | 1 167 | 800 | 23 | 130 | 61 | 16 | 64 | - | - | 73 | - |
| Wabasso city, Redwood County | 299 | 249 | 4 | 4 | 10 | 2 | 24 | 2 | - | 4 | - |
| Wabedo township, Cass County | 682 | 628 | 4 | 2 | - | 2 | - | - | - | 31 | 15 |
| Waconia city, Carver County | 2 666 | 1 814 | 232 | 119 | 64 | 105 | 137 | 181 | - | 14 | - |
| Waconia township, Carver County | 424 | 394 | 3 | - | - | - | - | - | - | 27 | - |
| Wacouta township, Goodhue County | 196 | 188 | 4 | 4 | - | - | - | - | - | - | - |
| Wadena city | 1 933 | 1 335 | 16 | 183 | 109 | 72 | 42 | 135 | - | 41 | - |
| Otter Tail County (part) | 13 | 13 | - | - | - | - | - | - | - | - | - |
| Wadena County (part) | 1 920 | 1 322 | 16 | 183 | 109 | 72 | 42 | 135 | - | 41 | - |
| Wadena township, Wadena County | 386 | 328 | - | - | - | - | - | - | - | 58 | - |
| Wagner township, Aitkin County | 381 | 286 | 3 | 2 | - | - | - | - | - | 62 | 28 |
| Wahkon city, Mille Lacs County | 284 | 179 | 4 | 4 | - | 10 | 8 | - | - | 54 | 25 |
| Wahnena UT, Cass County | 80 | 64 | - | - | - | - | - | - | - | 16 | - |
| Waite Park city, Stearns County | 3 082 | 1 167 | 125 | 92 | 87 | 212 | 950 | 402 | - | 47 | - |
| Wakefield township, Stearns County | 1 167 | 1 033 | 2 | 6 | - | - | 10 | - | - | 112 | 4 |
| Walcott township, Rice County | 342 | 313 | - | - | - | - | - | - | - | 29 | - |
| Walden township, Cass County | 170 | 122 | 7 | 3 | 2 | - | - | - | - | 36 | - |
| Walden township, Pope County | 75 | 70 | - | - | - | - | 1 | - | - | 4 | - |
| Waldorf city, Waseca County | 114 | 102 | 2 | 2 | 6 | - | - | - | - | 2 | - |
| Walhall township, Lake of the Woods County ... | 65 | 45 | - | - | - | - | - | - | - | 20 | - |
| Walker city, Cass County | 502 | 309 | 23 | 46 | 25 | 15 | 82 | - | - | 2 | - |
| Walls township, Traverse County | 35 | 33 | - | - | - | - | - | - | - | 2 | - |
| Walnut Grove city, Redwood County | 331 | 282 | - | 2 | 3 | 11 | 24 | - | - | 9 | - |
| Walnut Lake township, Faribault County | 110 | 110 | - | - | - | - | - | - | - | - | - |
| Walter township, Lac qui Parle County | 73 | 71 | - | 2 | - | - | - | - | - | - | - |
| Walters city, Faribault County | 47 | 47 | - | - | - | - | - | - | - | - | - |
| Waltham city, Mower County | 68 | 68 | - | - | - | - | - | - | - | - | - |
| Waltham township, Mower County | 153 | 151 | - | - | - | - | - | - | - | 2 | - |
| Walworth township, Becker County | 47 | 43 | - | - | - | - | - | - | - | 4 | - |
| Wanamingo city, Goodhue County | 409 | 288 | 10 | 31 | 17 | 30 | - | - | - | 33 | - |
| Wanamingo township, Goodhue County | 176 | 161 | - | - | 2 | - | - | - | - | 13 | - |
| Wanda city, Redwood County | 51 | 47 | - | 4 | - | - | - | - | - | - | - |
| Wang township, Renville County | 133 | 109 | - | 2 | 7 | - | - | - | - | 15 | - |
| Wanger township, Marshall County | 45 | 43 | 2 | - | - | - | - | - | - | - | - |
| Warba city, Itasca County | 88 | 54 | - | - | 5 | - | - | - | - | 29 | - |
| Ward township, Todd County | 202 | 165 | - | - | 3 | - | - | - | - | 29 | 5 |
| Warren city, Marshall County | 778 | 510 | 11 | 27 | 54 | 14 | 105 | 4 | - | 53 | - |
| Warren township, Winona County | 220 | 199 | 1 | 5 | - | - | - | - | - | 15 | - |
| Warrenton township, Marshall County | 44 | 42 | - | - | - | - | - | - | - | 2 | - |
| Warroad city, Roseau County | 749 | 397 | 13 | 26 | 53 | 110 | 78 | - | - | 72 | - |
| Warsaw township, Goodhue County | 222 | 217 | - | - | - | - | - | - | - | 3 | 2 |
| Warsaw township, Rice County | 577 | 527 | 4 | 2 | - | - | - | - | - | 42 | 2 |
| Waseca city, Waseca County | 3 542 | 2 395 | 133 | 247 | 112 | 253 | 159 | 103 | - | 140 | - |
| Washington township, Le Sueur County | 473 | 429 | 13 | 10 | - | - | - | - | - | 21 | - |
| Washington Lake township, Sibley County | 162 | 156 | - | - | - | 1 | - | - | - | 5 | - |
| Wasioja township, Dodge County | 333 | 304 | - | 6 | 2 | - | - | 2 | - | 19 | - |
| Waskish township, Beltrami County | 299 | 215 | - | - | - | - | - | - | - | 78 | 6 |
| Watab township, Benton County | 1 058 | 805 | 5 | 1 | - | - | - | - | - | 247 | - |
| Waterbury township, Redwood County | 86 | 86 | - | - | - | - | - | - | - | - | - |
| Waterford township, Dakota County | 182 | 167 | - | 2 | - | - | - | - | - | 13 | - |
| Watertown city, Carver County | 1 107 | 713 | 38 | 41 | 75 | 42 | 22 | - | - | 176 | - |
| Watertown township, Carver County | 477 | 462 | - | 4 | - | - | 2 | - | - | 9 | - |
| Waterville city, Le Sueur County | 868 | 676 | 14 | 56 | 18 | 45 | 31 | - | - | 28 | - |
| Waterville township, Le Sueur County | 390 | 348 | - | 2 | - | 4 | - | - | - | 4 | 32 |
| Watkins city, Meeker County | 372 | 251 | 5 | 30 | - | 2 | 36 | - | - | 48 | - |
| Watopa township, Wabasha County | 101 | 82 | - | - | - | - | - | - | - | 19 | - |
| Watson city, Chippewa County | 102 | 84 | - | 5 | 11 | - | - | - | - | 2 | - |
| Waubun city, Mahnomon County | 178 | 117 | 2 | 12 | 8 | 15 | - | - | - | 24 | - |
| Waukenabo township, Aitkin County | 456 | 372 | 2 | - | - | - | - | - | - | 78 | 4 |
| Waukon township, Norman County | 69 | 63 | - | - | - | 3 | - | - | - | 3 | - |
| Waverly township, Martin County | 94 | 91 | - | - | - | - | - | - | - | 3 | - |
| Waverly city, Wright County | 327 | 278 | 5 | 21 | 18 | 1 | 2 | - | - | 2 | - |
| Wawina township, Itasca County | 66 | 46 | - | - | - | - | - | - | - | 20 | - |
| Wayzata city, Hennepin County | 2 047 | 986 | 268 | 95 | 31 | 91 | 228 | 348 | - | - | - |
| Wealthwood township, Aitkin County | 342 | 264 | 2 | - | - | 2 | - | - | - | 52 | 22 |
| Webster township, Rice County | 614 | 590 | 2 | 4 | - | - | - | - | - | 18 | - |
| Weimer township, Jackson County | 74 | 72 | 2 | - | - | - | - | - | - | - | - |
| Welch township, Goodhue County | 267 | 220 | - | 15 | 7 | - | - | 3 | - | 22 | - |
| Welcome city, Martin County | 350 | 290 | 1 | 11 | 5 | 13 | - | - | - | 30 | - |
| Wellington township, Renville County | 92 | 90 | - | - | - | - | - | - | - | 2 | - |
| Wells city, Faribault County | 1 051 | 854 | 4 | 99 | 31 | 32 | 26 | - | - | 5 | - |
| Wells township, Rice County | 960 | 847 | 3 | 10 | 3 | - | - | - | - | 91 | 6 |
| Wendell city, Grant County | 88 | 88 | - | - | - | - | - | - | - | - | - |
| Wergeland township, Yellow Medicine County ... | 70 | 70 | - | - | - | - | - | - | - | - | - |
| West Albany township, Wabasha County | 152 | 133 | - | - | - | - | - | - | - | 19 | - |
| West Bank township, Swift County | 92 | 80 | - | - | - | - | - | - | - | 12 | - |
| Westbrook city, Cottonwood County | 413 | 343 | 3 | 10 | 18 | 8 | 19 | - | - | 12 | - |
| Westbrook township, Cottonwood County | 103 | 103 | - | - | - | - | - | - | - | - | - |

Table 18. **Units in Structure: 2000**—Con.

[Data based on a sample (except Tables 65-68). For information on confidentiality protection, coverage, sampling error, and nonsampling error, see Appendix G. For location of definitions, see "How to Use This Census Report"]

| State County Place and County Subdivision | Total housing units | Units in structure | | | | | | | | |
|--|---------------------------|---------------------|---------------------|-----------------|-----------------|-------------------|-------------------|------------------------|----------------|------------------------|
| | | 1 unit, detached | 1 unit, attached | 2 to 4 units | 5 to 9 units | 10 to 19 units | 20 to 49 units | 50 or more units | Mobile home | Boat, RV, van, etc. |
| PLACE AND COUNTY SUBDIVISION—Con. | | | | | | | | | | |
| West Concord city, Dodge County | 342 | 286 | 2 | 14 | 6 | 30 | - | - | 4 | - |
| West Cook UT, Cook County | 1 563 | 1 442 | 19 | 22 | - | - | - | - | 60 | 20 |
| West Crow Wing UT, Crow Wing County | 2 415 | 2 083 | 74 | 54 | 14 | - | - | - | 158 | 32 |
| Westerheim township, Lyon County | 99 | 97 | - | - | - | - | - | - | 2 | - |
| Western township, Otter Tail County | 51 | 49 | - | - | - | - | - | - | 2 | - |
| Westfield township, Dodge County | 158 | 150 | - | - | - | - | - | - | 8 | - |
| Westford township, Martin County | 129 | 123 | - | - | - | 2 | - | - | 4 | - |
| West Heron Lake township, Jackson County | 71 | 69 | - | - | - | - | - | - | 2 | - |
| West Lakeland township, Washington County | 1 116 | 1 114 | - | 2 | - | - | - | - | - | - |
| Westline township, Redwood County | 85 | 82 | - | - | - | - | - | - | 3 | - |
| West Newton township, Nicollet County | 181 | 177 | - | 2 | - | - | - | - | 2 | - |
| Westport city, Pope County | 24 | 20 | - | - | - | - | - | - | 4 | - |
| Westport township, Pope County | 99 | 90 | - | - | - | - | - | - | 9 | - |
| West St. Paul city, Dakota County | 8 779 | 4 587 | 430 | 392 | 177 | 811 | 1 256 | 1 097 | 20 | 9 |
| Westside township, Nobles County | 84 | 82 | - | - | - | - | 2 | - | - | - |
| West Union city, Todd County | 33 | 33 | - | - | - | - | - | - | - | - |
| West Union township, Todd County | 99 | 87 | 2 | - | - | - | - | - | 10 | - |
| West Valley township, Marshall County | 72 | 59 | - | - | - | - | - | - | 10 | 3 |
| Whalan city, Fillmore County | 48 | 48 | - | - | - | - | - | - | - | - |
| Wheatland township, Rice County | 437 | 414 | 2 | - | - | 2 | - | - | 19 | - |
| Wheaton city, Traverse County | 905 | 677 | 9 | 18 | 56 | 62 | 60 | 2 | 21 | - |
| Wheeler township, Lake of the Woods County | 338 | 140 | - | 4 | - | - | - | - | 194 | - |
| Wheeling township, Rice County | 175 | 169 | - | - | - | - | - | - | 6 | - |
| White township, St. Louis County | 1 644 | 1 309 | 7 | 58 | 7 | 19 | 14 | 39 | 191 | - |
| White Bear township, Ramsey County | 4 051 | 3 310 | 472 | 87 | 106 | 33 | 15 | 28 | - | - |
| White Bear Lake township, Pope County | 242 | 238 | - | - | - | - | - | - | 4 | - |
| White Bear Lake city | 9 855 | 6 474 | 1 069 | 315 | 206 | 582 | 406 | 786 | 8 | 9 |
| Ramsey County (part) | 9 690 | 6 368 | 1 069 | 315 | 206 | 582 | 399 | 734 | 8 | 9 |
| Washington County (part) | 165 | 106 | - | - | - | - | 7 | 52 | - | - |
| Whited township, Kanabec County | 365 | 269 | - | - | - | - | - | - | 96 | - |
| White Earth CDP, Becker County | 159 | 83 | - | 21 | 11 | - | 35 | - | 9 | - |
| White Earth township, Becker County | 264 | 165 | 3 | 21 | 11 | - | 35 | - | 29 | - |
| Whiteface Reservoir UT, St. Louis County | 352 | 331 | 2 | - | - | - | - | - | 11 | 8 |
| Whitefield township, Kandiyohi County | 205 | 194 | - | - | - | - | - | - | 11 | - |
| Whiteford township, Marshall County | 21 | 18 | - | - | - | - | - | - | 3 | - |
| White Oak township, Hubbard County | 310 | 256 | - | - | - | - | - | - | 47 | 7 |
| White Pine township, Aitkin County | 20 | 20 | - | - | - | - | - | - | - | - |
| Whitewater township, Winona County | 70 | 68 | - | - | - | - | - | - | 2 | - |
| Wildier city, Jackson County | 36 | 28 | - | - | - | - | - | - | 8 | - |
| Wild Rice township, Norman County | 137 | 126 | - | - | - | - | - | - | 11 | - |
| Wildwood township, Itasca County | 137 | 101 | 10 | - | - | - | - | - | 26 | - |
| Wilkinson township, Cass County | 130 | 95 | - | - | - | - | - | - | 35 | - |
| Willernie city, Washington County | 228 | 205 | 2 | 10 | - | 11 | - | - | - | - |
| Williams township, Aitkin County | 156 | 91 | - | - | - | - | - | - | 56 | 9 |
| Williams city, Lake of the Woods County | 118 | 84 | - | 3 | - | - | - | - | 31 | - |
| Willmar city, Kandiyohi County | 7 788 | 4 493 | 298 | 977 | 315 | 521 | 664 | 261 | 259 | - |
| Willmar township, Kandiyohi County | 172 | 136 | 3 | 19 | 2 | - | - | 1 | 11 | - |
| Willow Lake township, Redwood County | 87 | 87 | - | - | - | - | - | - | - | - |
| Willow River city, Pine County | 162 | 133 | - | 6 | - | - | - | - | 23 | - |
| Willow Valley township, St. Louis County | 89 | 71 | 2 | - | - | - | - | - | 16 | - |
| Wilma township, Pine County | 111 | 71 | - | - | - | - | - | - | 36 | 4 |
| Wilmington township, Houston County | 178 | 162 | 2 | - | - | - | - | - | 14 | - |
| Wilmont city, Nobles County | 162 | 145 | - | - | 17 | - | - | - | - | - |
| Wilmont township, Nobles County | 87 | 87 | - | - | - | - | - | - | - | - |
| Wilson township, Cass County | 244 | 201 | 5 | - | - | - | - | - | 38 | - |
| Wilson township, Winona County | 459 | 420 | 7 | 2 | 6 | - | - | - | 24 | - |
| Wilton city, Beltrami County | 77 | 58 | - | 7 | - | - | - | - | 12 | - |
| Wilton township, Waseca County | 149 | 142 | - | - | - | - | - | - | 7 | - |
| Winchester township, Norman County | 30 | 24 | - | - | - | - | 2 | - | 4 | - |
| Windemere township, Pine County | 1 356 | 958 | - | 5 | - | - | - | - | 356 | 37 |
| Windom city, Cottonwood County | 2 075 | 1 555 | 55 | 172 | 44 | 29 | 116 | 77 | 22 | 5 |
| Windom township, Mower County | 238 | 194 | - | 5 | - | - | 3 | - | 36 | - |
| Windsor township, Traverse County | 156 | 103 | - | 2 | - | - | - | - | 47 | 4 |
| Winfield township, Renville County | 93 | 91 | - | 2 | - | - | - | - | - | - |
| Winger city, Polk County | 98 | 73 | - | - | 11 | 8 | - | - | 6 | - |
| Winger township, Polk County | 77 | 72 | - | - | - | - | - | - | 5 | - |
| Wing River township, Wadena County | 173 | 148 | - | - | - | - | - | - | 25 | - |
| Winnepago city, Faribault County | 709 | 538 | 17 | 82 | 8 | 10 | 37 | - | 17 | - |
| Winnepago township, Houston County | 110 | 105 | - | 2 | - | - | - | - | 3 | - |
| Winnepago City township, Faribault County | 98 | 94 | - | - | - | - | - | - | 4 | - |
| Winona city, Winona County | 10 663 | 6 433 | 304 | 1 770 | 362 | 370 | 662 | 632 | 130 | - |
| Winsor township, Clearwater County | 73 | 64 | - | - | - | - | - | - | 9 | - |
| Winsted city, McLeod County | 843 | 577 | 52 | 44 | 78 | 34 | 37 | - | 21 | - |
| Winsted township, McLeod County | 350 | 331 | - | - | - | - | - | - | 19 | - |
| Winthrop city, Sibley County | 636 | 521 | 4 | 43 | 17 | 16 | 24 | - | 11 | - |
| Winton city, St. Louis County | 101 | 82 | - | 7 | - | - | - | - | 12 | - |
| Wirt township, Itasca County | 94 | 63 | - | - | - | - | - | - | 31 | - |
| Wisconsin township, Jackson County | 120 | 110 | - | - | - | - | - | - | 10 | - |
| Wisicoy township, Winona County | 140 | 122 | - | - | - | - | - | - | 18 | - |
| Wolf Lake city, Becker County | 22 | 20 | - | - | - | - | - | - | 2 | - |
| Wolf Lake township, Becker County | 90 | 70 | - | 2 | - | - | - | - | 18 | - |
| Wolford township, Crow Wing County | 216 | 206 | - | - | - | - | - | - | 5 | 5 |
| Wolverton city, Wilkin County | 75 | 58 | - | - | 11 | - | - | - | 6 | - |
| Wolverton township, Wilkin County | 47 | 47 | - | - | - | - | - | - | - | - |
| Woodbury city, Washington County | 17 541 | 10 495 | 4 653 | 376 | 439 | 494 | 446 | 620 | 18 | - |
| Wood Lake city, Yellow Medicine County | 181 | 152 | 2 | 4 | 15 | - | - | - | 8 | - |
| Wood Lake township, Yellow Medicine County | 102 | 98 | - | - | - | - | - | - | 4 | - |
| Woodland city, Hennepin County | 181 | 181 | - | - | - | - | - | - | - | - |

Table 18. **Units in Structure: 2000—Con.**

[Data based on a sample (except Tables 65-68). For information on confidentiality protection, coverage, sampling error, and nonsampling error, see Appendix G. For location of definitions, see "How to Use This Census Report"]

| State County Place and County Subdivision | Total housing units | Units in structure | | | | | | | | | |
|--|---------------------------|---------------------|---------------------|-----------------|-----------------|-------------------|-------------------|------------------------|----------------|------------------------|----|
| | | 1 unit, detached | 1 unit, attached | 2 to 4 units | 5 to 9 units | 10 to 19 units | 20 to 49 units | 50 or more units | Mobile home | Boat, RV, van, etc. | |
| PLACE AND COUNTY SUBDIVISION—Con. | | | | | | | | | | | |
| Woodland township, Wright County | 399 | 371 | 4 | 11 | - | - | - | - | - | 13 | - |
| Woodrow township, Beltrami County | 49 | 33 | - | - | - | - | - | - | - | 13 | 3 |
| Woodrow township, Cass County | 1 247 | 1 164 | 5 | - | - | - | - | - | - | 72 | 6 |
| Woods township, Chippewa County | 81 | 75 | - | - | - | - | - | - | 2 | 4 | - |
| Woodside township, Otter Tail County | 124 | 97 | 2 | 2 | - | - | - | - | - | 21 | 2 |
| Woodside township, Polk County | 658 | 547 | 4 | - | - | - | - | - | - | 95 | 12 |
| Woodstock city, Pipestone County | 71 | 71 | - | - | - | - | - | - | - | - | - |
| Woodville township, Waseca County | 487 | 438 | 10 | 2 | 5 | - | - | - | - | 32 | - |
| Workman township, Aitkin County | 256 | 124 | 2 | - | - | - | - | - | - | 65 | 65 |
| Worthington city, Nobles County | 4 577 | 3 060 | 130 | 391 | 112 | 212 | 301 | 227 | - | 144 | - |
| Worthington township, Nobles County | 132 | 131 | - | - | - | - | - | - | - | 1 | - |
| Wrenshall city, Carlton County | 116 | 96 | 2 | 2 | - | - | - | - | - | 16 | - |
| Wrenshall township, Carlton County | 137 | 113 | 2 | - | - | - | - | - | - | 22 | - |
| Wright city, Carlton County | 45 | 34 | 4 | - | - | - | - | - | - | 7 | - |
| Wright township, Marshall County | 67 | 56 | - | - | - | - | - | - | - | 11 | - |
| Wuori township, St. Louis County | 216 | 185 | - | - | - | - | - | - | - | 31 | - |
| Wyandotte township, Pennington County | 48 | 32 | - | - | - | - | - | - | - | 16 | - |
| Wyanett township, Isanti County | 762 | 718 | 3 | 2 | - | - | - | 2 | - | 30 | 7 |
| Wykeham township, Todd County | 166 | 140 | 2 | - | - | - | - | - | - | 24 | - |
| Wykoff city, Fillmore County | 212 | 165 | 1 | 10 | 12 | - | - | - | - | 24 | - |
| Wylie township, Red Lake County | 23 | 21 | - | - | - | - | - | - | - | 2 | - |
| Wyoming city, Chisago County | 1 055 | 847 | 24 | 45 | 32 | 98 | 5 | - | - | 4 | - |
| Wyoming township, Chisago County | 1 510 | 1 366 | 11 | - | - | - | - | - | - | 133 | - |
| Yellow Bank township, Lac qui Parle County | 75 | 69 | - | - | - | - | - | - | - | 6 | - |
| York township, Fillmore County | 156 | 156 | - | - | - | - | - | - | - | - | - |
| Young America township, Carver County | 262 | 251 | - | 2 | - | - | - | - | - | 9 | - |
| Yucatan township, Houston County | 135 | 122 | - | - | - | - | - | - | - | 11 | 2 |
| Zemple city, Itasca County | 28 | 13 | - | - | - | - | - | - | - | 15 | - |
| Zimmerman city, Sherburne County | 1 021 | 814 | 27 | 10 | 18 | 15 | 48 | - | - | 89 | - |
| Zion township, Stearns County | 125 | 112 | 2 | - | - | 9 | - | - | - | 2 | - |
| Zippel township, Lake of the Woods County | 111 | 47 | - | - | - | - | - | - | - | 58 | 6 |
| Zumbro township, Wabasha County | 318 | 280 | 11 | - | - | - | - | - | - | 23 | 4 |
| Zumbro Falls city, Wabasha County | 86 | 71 | - | 2 | 7 | - | - | - | - | 6 | - |
| Zumbrota city, Goodhue County | 1 198 | 790 | 28 | 102 | 44 | 38 | 94 | - | - | 102 | - |
| Zumbrota township, Goodhue County | 221 | 204 | 3 | 4 | - | - | 2 | - | - | 8 | - |

Table 19. Physical Housing Characteristics: 2000

[Data based on a sample (except Tables 65-68). For information on confidentiality protection, coverage, sampling error, and nonsampling error, see Appendix G. For location of definitions, see "How to Use This Census Report"]

| State County County Subdivision Place | Total housing units | Year structure built | | | Rooms | | | No bedrooms or 1 bedroom | Lacking complete plumbing facilities | Lacking complete kitchen facilities |
|--|---------------------------|--------------------------|--------------------|--------------|----------------|------------------|------------|--------------------------------|---|--|
| | | 1995 to March 2000 | 1939 or earlier | Median | 1 or 2 | 6 or more | Median | | | |
| The State | 2 065 946 | 184 512 | 427 275 | 1 969 | 126 668 | 1 106 169 | 5.7 | 323 783 | 35 220 | 32 846 |
| Aitkin County | 14 168 | 1 690 | 2 289 | 1 972 | 1 228 | 5 072 | 4.9 | 2 200 | 2 209 | 1 977 |
| Aitkin city | 968 | 29 | 318 | 1 956 | 120 | 363 | 4.8 | 229 | 18 | 13 |
| Aitkin township | 351 | 47 | 83 | 1 972 | 13 | 182 | 5.6 | 24 | 34 | 32 |
| Ball Bluff township | 215 | 62 | 30 | 1 977 | 17 | 74 | 4.9 | 48 | 26 | 14 |
| Balsam township | 48 | 9 | 4 | 1 971 | 6 | 8 | 4.1 | 12 | 22 | 22 |
| Beaver township | 120 | 11 | 25 | 1 970 | 7 | 27 | 4.9 | 22 | 45 | 31 |
| Clark township | 85 | 7 | 25 | 1 972 | 2 | 49 | 6.1 | 6 | 8 | 8 |
| Cornish township | 70 | 4 | 8 | 1 978 | 8 | 43 | 6.5 | 5 | 17 | 7 |
| Davidson UT | 61 | 8 | 8 | 1 970 | 3 | 16 | 5.1 | 3 | 16 | 16 |
| Farm Island township | 1 049 | 214 | 104 | 1 982 | 59 | 544 | 5.6 | 87 | 174 | 149 |
| Fleming township | 491 | 48 | 33 | 1 974 | 43 | 129 | 4.5 | 69 | 53 | 42 |
| Glen township | 478 | 55 | 63 | 1 970 | 24 | 183 | 5.1 | 61 | 37 | 33 |
| Haugen township | 203 | 36 | 15 | 1 972 | 4 | 55 | 4.4 | 38 | 35 | 28 |
| Hazelton township | 894 | 72 | 103 | 1 966 | 54 | 325 | 4.9 | 85 | 67 | 86 |
| Hill City city | 390 | 17 | 69 | 1 972 | 57 | 73 | 4.1 | 87 | 4 | 10 |
| Hill Lake township | 294 | 31 | 22 | 1 973 | 31 | 112 | 4.8 | 46 | 45 | 43 |
| Idun township | 207 | 29 | 51 | 1 967 | 2 | 112 | 5.8 | 17 | 51 | 53 |
| Jevne township | 294 | 28 | 21 | 1 975 | 31 | 92 | 4.6 | 44 | 90 | 76 |
| Jewett UT | 24 | - | - | 1 971 | - | 11 | 5.0 | 3 | 5 | 3 |
| Kimberly township | 186 | 17 | 84 | 1 961 | 4 | 72 | 5.2 | 9 | 38 | 40 |
| Lakeside township | 553 | 99 | 107 | 1 976 | 28 | 178 | 4.9 | 52 | 91 | 97 |
| Lee township | 46 | 2 | 5 | 1 973 | - | 29 | 6.0 | - | 12 | 7 |
| Libby township | 75 | 6 | 32 | 1 948 | 17 | 14 | 4.0 | 21 | 41 | 36 |
| Logan township | 181 | 34 | 37 | 1 977 | 16 | 79 | 5.3 | 16 | 27 | 27 |
| McGrath city | 41 | 4 | 12 | 1 965 | - | 20 | 5.4 | 8 | 14 | 16 |
| McGregor city | 216 | 12 | 54 | 1 967 | 37 | 62 | 4.6 | 53 | 6 | 9 |
| McGregor township | 68 | 16 | 12 | 1 977 | 6 | 24 | 4.5 | 16 | 10 | 3 |
| Macville township | 107 | 4 | 24 | 1 964 | 6 | 40 | 5.1 | 17 | 17 | 19 |
| Malmo township | 312 | 9 | 48 | 1 970 | 33 | 102 | 4.8 | 51 | 43 | 40 |
| Millward township | 66 | 13 | 4 | 1 981 | 5 | 15 | 4.1 | 5 | 29 | 13 |
| Morrison township | 64 | 6 | 18 | 1 960 | - | 38 | 5.8 | 2 | - | - |
| Nordland township | 943 | 133 | 137 | 1 976 | 50 | 459 | 5.4 | 85 | 163 | 121 |
| Northeast Aitkin UT | 9 | 2 | 3 | 1 958 | - | 3 | 4.8 | 4 | 2 | - |
| Northwest Aitkin UT | 296 | 68 | 25 | 1 980 | 45 | 87 | 4.7 | 85 | 105 | 94 |
| Palisade city | 38 | 7 | 6 | 1 978 | 4 | 5 | 4.2 | 12 | - | - |
| Pliny township | 87 | 2 | 25 | 1 959 | 9 | 34 | 4.9 | 9 | 18 | 17 |
| Rice River township | 121 | 10 | 49 | 1 951 | 9 | 52 | 5.3 | 20 | 28 | 21 |
| Salo township | 59 | 14 | 26 | 1 957 | 3 | 22 | 5.1 | 7 | 11 | 3 |
| Seavey township | 56 | 2 | 11 | 1 964 | 2 | 26 | 5.3 | 6 | 13 | 15 |
| Shamrock township | 2 066 | 204 | 206 | 1 969 | 290 | 507 | 4.4 | 501 | 362 | 360 |
| Spalding township | 154 | 17 | 45 | 1 969 | 2 | 80 | 5.6 | 2 | 44 | 37 |
| Spencer township | 271 | 18 | 51 | 1 973 | 4 | 150 | 5.8 | 13 | 14 | 15 |
| Tamarack city | 35 | 5 | 14 | 1 955 | - | 10 | 5.0 | 9 | - | - |
| Turner township | 228 | 31 | 31 | 1 968 | 33 | 45 | 4.5 | 51 | 35 | 35 |
| Verdon township | 37 | 5 | 1 | 1 983 | 9 | 6 | 3.8 | 16 | 11 | 8 |
| Wagner township | 381 | 32 | 79 | 1 965 | 2 | 191 | 5.5 | 8 | 85 | 47 |
| Waukenabo township | 456 | 100 | 50 | 1 984 | 50 | 99 | 4.5 | 79 | 64 | 62 |
| Wealthwood township | 342 | 43 | 39 | 1 971 | 15 | 90 | 4.9 | 40 | 22 | 22 |
| White Pine township | 20 | - | 4 | 1 950 | - | 9 | 5.2 | 2 | 3 | 3 |
| Williams township | 156 | 17 | 35 | 1 969 | 7 | 69 | 5.1 | 24 | 60 | 59 |
| Workman township | 256 | 51 | 33 | 1 976 | 69 | 57 | 4.0 | 91 | 94 | 85 |
| Anoka County | 108 091 | 14 015 | 3 479 | 1 978 | 3 210 | 67 619 | 6.3 | 10 214 | 352 | 339 |
| Andover city | 8 205 | 2 101 | 76 | 1 989 | 60 | 7 155 | 7.6 | 206 | 24 | 26 |
| Anoka city | 7 398 | 461 | 888 | 1 971 | 610 | 3 380 | 5.2 | 1 718 | 30 | 40 |
| Bethel city | 143 | 15 | 43 | 1 978 | 5 | 82 | 5.8 | 7 | - | - |
| Blaine city (part) | 16 170 | 2 499 | 110 | 1 981 | 295 | 10 124 | 6.2 | 813 | 66 | 23 |
| Burns township | 1 136 | 221 | 118 | 1 984 | 7 | 914 | 7.1 | 22 | 10 | 10 |
| Centerville city | 1 095 | 374 | 44 | 1 992 | 22 | 804 | 6.6 | 55 | 5 | 5 |
| Circle Pines city | 1 708 | 56 | 7 | 1 973 | 44 | 1 141 | 6.5 | 69 | - | - |
| Columbia Heights city | 8 151 | 169 | 1 026 | 1 960 | 402 | 3 712 | 5.3 | 1 598 | 20 | 73 |
| Columbus township | 1 358 | 126 | 84 | 1 976 | - | 1 010 | 6.8 | 26 | 6 | - |
| Coon Rapids city | 22 803 | 1 783 | 156 | 1 982 | 709 | 13 793 | 6.2 | 2 065 | 80 | 54 |
| East Bethel city | 3 718 | 672 | 63 | 1 982 | 52 | 2 558 | 6.6 | 182 | 16 | 16 |
| Fridley city | 11 504 | 309 | 175 | 1 967 | 602 | 5 389 | 5.3 | 2 154 | 6 | 28 |
| Ham Lake city | 4 199 | 1 069 | 152 | 1 981 | 66 | 3 231 | 7.0 | 212 | 32 | 20 |
| Hilltop city | 426 | 36 | 8 | 1 973 | 47 | 26 | 3.9 | 123 | 2 | 2 |
| Lexington city | 878 | 42 | 11 | 1 968 | 76 | 336 | 5.0 | 120 | - | - |
| Lino Lakes city | 4 925 | 1 236 | 65 | 1 990 | 30 | 3 958 | 7.4 | 64 | 7 | - |
| Linwood township | 1 662 | 199 | 89 | 1 979 | 14 | 1 004 | 6.1 | 115 | 7 | - |
| Oak Grove city | 2 245 | 326 | 115 | 1 982 | 13 | 1 780 | 7.2 | 76 | 21 | 7 |
| Ramsey city | 5 971 | 1 328 | 107 | 1 984 | 35 | 4 903 | 7.4 | 130 | 7 | 28 |
| St. Francis city | 1 689 | 712 | 97 | 1 991 | 26 | 966 | 6.0 | 120 | - | - |
| Spring Lake Park city (part) | 2 707 | 281 | 45 | 1 970 | 95 | 1 353 | 5.5 | 339 | 13 | 7 |
| Becker County | 16 612 | 1 844 | 2 935 | 1 971 | 947 | 8 109 | 5.4 | 1 898 | 486 | 450 |
| Atlanta township | 50 | - | 15 | 1 953 | - | 33 | 6.1 | - | 2 | 4 |
| Audubon city | 196 | 31 | 45 | 1 972 | 6 | 64 | 5.0 | 12 | 4 | 4 |
| Audubon township | 244 | 32 | 55 | 1 976 | - | 142 | 5.9 | - | 10 | 10 |
| Burlington township | 520 | 57 | 63 | 1 975 | 8 | 326 | 6.3 | 25 | 4 | 4 |
| Callaway city | 73 | 5 | 21 | 1 964 | - | 44 | 5.8 | 4 | - | - |
| Callaway township | 98 | - | 32 | 1 969 | 4 | 59 | 6.2 | 7 | 3 | - |
| Carsonville township | 117 | 19 | 21 | 1 974 | 5 | 50 | 5.2 | 12 | 6 | 3 |
| Cormorant township | 930 | 138 | 91 | 1 975 | 21 | 537 | 5.9 | 35 | 20 | 20 |
| Cuba township | 86 | 2 | 49 | 1940- | - | 69 | 6.7 | - | - | - |
| Detroit township | 1 189 | 107 | 91 | 1 973 | 28 | 654 | 5.8 | 62 | 23 | 25 |
| Detroit Lakes city | 3 797 | 328 | 827 | 1 961 | 393 | 1 670 | 5.2 | 763 | 25 | 23 |
| Eagle View township | 274 | 62 | 3 | 1 977 | 22 | 84 | 4.9 | 34 | 7 | 7 |
| Elbow Lake CDP (part) | 74 | 17 | 3 | 1 980 | 2 | 32 | 5.3 | 6 | - | - |
| Erie township | 799 | 79 | 64 | 1 973 | 25 | 474 | 6.0 | 56 | 28 | 36 |
| Evergreen township | 125 | 10 | 60 | 1 943 | 5 | 56 | 5.3 | 18 | 15 | 12 |
| Forest township | 184 | 14 | - | 1 976 | 21 | 45 | 4.4 | 31 | 10 | 6 |
| Frazee city | 557 | 37 | 153 | 1 958 | 48 | 240 | 5.2 | 64 | - | 20 |
| Green Valley township | 154 | 28 | 44 | 1 972 | 8 | 80 | 5.6 | 22 | 15 | 11 |
| Hamden township | 92 | 8 | 33 | 1 955 | - | 61 | 6.2 | 2 | - | - |
| Height of Land township | 383 | 30 | 62 | 1 972 | 17 | 199 | 5.6 | 47 | 25 | 18 |
| Holmesville township | 353 | 56 | 88 | 1 967 | 48 | 167 | 5.4 | 72 | 54 | 45 |

Table 19. Physical Housing Characteristics: 2000—Con.

[Data based on a sample (except Tables 65-68). For information on confidentiality protection, coverage, sampling error, and nonsampling error, see Appendix G. For location of definitions, see "How to Use This Census Report"]

| State County County Subdivision Place | Total housing units | Year structure built | | | Rooms | | | No bedrooms or 1 bedroom | Lacking complete plumbing facilities | Lacking complete kitchen facilities |
|--|---------------------------|--------------------------|--------------------|--------|--------|--------------|--------|--------------------------------|---|--|
| | | 1995 to March 2000 | 1939 or earlier | Median | 1 or 2 | 6 or more | Median | | | |
| Becker County—Con. | | | | | | | | | | |
| Lake Eunice township | 1 176 | 186 | 76 | 1 978 | 86 | 473 | 5.1 | 141 | 17 | 20 |
| Lake Park city | 319 | 28 | 101 | 1 965 | 17 | 152 | 5.4 | 41 | 2 | - |
| Lake Park township | 197 | 10 | 54 | 1 962 | 4 | 121 | 6.1 | 16 | 4 | 4 |
| Lake View township | 1 239 | 155 | 284 | 1 966 | 27 | 691 | 5.8 | 60 | 5 | 3 |
| Maple Grove township | 309 | 27 | 13 | 1 977 | 12 | 83 | 4.8 | 14 | 22 | 17 |
| Ogema city | 92 | 7 | 34 | 1 960 | - | 32 | 5.0 | 2 | - | - |
| Osage township | 452 | 82 | 68 | 1 976 | 21 | 254 | 5.8 | 46 | 31 | 31 |
| Pine Point township | 131 | 39 | 9 | 1 982 | 7 | 47 | 5.2 | 10 | 10 | 7 |
| Pine Point CDP (part) | 98 | 39 | 7 | 1 987 | - | 36 | 5.2 | 3 | 9 | 6 |
| Riceville township | 37 | - | 11 | 1 957 | 3 | 26 | 6.4 | 3 | - | - |
| Richwood township | 257 | 28 | 72 | 1 973 | 3 | 194 | 6.9 | 14 | 20 | 13 |
| Round Lake township | 234 | 17 | 3 | 1 977 | 30 | 49 | 4.2 | 45 | 17 | 14 |
| Elbow Lake CDP (part) | 16 | 2 | - | 1 974 | - | 6 | 5.1 | 2 | - | - |
| Pine Point CDP (part) | 2 | 1 | - | 1 990 | - | 1 | 5.5 | - | - | - |
| Runeberg township | 155 | 14 | 71 | 1 947 | 2 | 84 | 5.7 | 16 | 12 | 12 |
| Savannah township | 81 | 17 | 6 | 1 980 | 3 | 44 | 5.7 | 11 | 9 | 9 |
| Shell Lake township | 262 | 27 | 30 | 1 973 | 16 | 87 | 5.0 | 31 | 33 | 37 |
| Silver Leaf township | 202 | 27 | 47 | 1 972 | 10 | 120 | 5.8 | 19 | 3 | 3 |
| Spring Creek township | 38 | 2 | 14 | 1 971 | - | 21 | 5.7 | - | 2 | - |
| Spruce Grove township | 155 | 13 | 59 | 1 955 | 5 | 65 | 5.3 | 16 | 10 | 7 |
| Sugar Bush township | 257 | 29 | 18 | 1 976 | 17 | 128 | 5.5 | 24 | 12 | 4 |
| Toad Lake township | 247 | 23 | 43 | 1 975 | 10 | 127 | 5.5 | 31 | 9 | 9 |
| Two Inlets township | 128 | 43 | 13 | 1 984 | - | 85 | 6.1 | 5 | 2 | 2 |
| Watworth township | 47 | - | 22 | 1 942 | - | 39 | 6.7 | 2 | - | - |
| White Earth township | 264 | 27 | 24 | 1 979 | 8 | 90 | 5.0 | 66 | 5 | - |
| White Earth CDP | 159 | 3 | 13 | 1 978 | 6 | 34 | 4.4 | 64 | 3 | - |
| Wolf Lake city | 22 | - | 15 | 1940- | - | 13 | 5.8 | 2 | - | - |
| Wolf Lake township | 90 | - | 31 | 1 963 | 7 | 30 | 4.8 | 17 | 10 | 10 |
| Beltrami County | 16 989 | 2 139 | 2 194 | 1 975 | 1 200 | 7 193 | 5.2 | 2 643 | 652 | 584 |
| Alaska township | 138 | 4 | 34 | 1 958 | 10 | 55 | 5.1 | 24 | 18 | 18 |
| Battle township | 31 | - | 20 | 1940- | 1 | 15 | 5.5 | 3 | 5 | 5 |
| Bemidji city | 4 982 | 465 | 961 | 1 967 | 518 | 1 816 | 4.8 | 1 188 | 51 | 70 |
| Bemidji township | 1 050 | 186 | 105 | 1 978 | 27 | 588 | 5.9 | 83 | 12 | 12 |
| Benville township | 53 | 8 | 18 | 1 964 | 6 | 27 | 5.6 | 6 | 12 | 8 |
| Birch township | 59 | 2 | 2 | 1 981 | 2 | 37 | 6.8 | 4 | 2 | 2 |
| Blackduck city | 313 | 39 | 82 | 1 967 | 8 | 106 | 4.9 | 52 | - | 5 |
| Brook Lake UT | 180 | 19 | 10 | 1 982 | 11 | 34 | 4.5 | 37 | 8 | 8 |
| Buzzle township | 135 | 18 | 29 | 1 972 | 6 | 42 | 5.0 | 21 | 9 | 6 |
| Comant township | 107 | 9 | 18 | 1 973 | 1 | 34 | 4.9 | 9 | 6 | 6 |
| Durand township | 77 | 6 | 8 | 1 973 | 4 | 35 | 5.3 | 6 | 2 | 4 |
| Eckles township | 377 | 44 | 25 | 1 978 | 20 | 136 | 5.0 | 34 | 5 | 2 |
| Frohn township | 652 | 101 | 71 | 1 979 | 11 | 405 | 6.1 | 28 | 5 | 4 |
| Funkley city | 16 | - | 2 | 1 976 | 2 | 7 | 5.3 | 2 | 2 | 2 |
| Grant Valley township | 565 | 98 | 30 | 1 981 | 31 | 283 | 5.5 | 57 | 8 | 8 |
| Hagali township | 177 | 43 | 13 | 1 983 | - | 76 | 5.2 | 19 | 14 | 12 |
| Hamre township | 18 | - | 7 | 1 967 | - | 9 | 5.5 | 3 | 2 | 2 |
| Hines township | 312 | 29 | 66 | 1 972 | 16 | 138 | 5.3 | 45 | 24 | 17 |
| Hornet township | 103 | 13 | 13 | 1 975 | 15 | 52 | 5.5 | 20 | 17 | 15 |
| Jones township | 103 | 15 | 10 | 1 982 | 11 | 59 | 6.1 | 15 | 3 | 3 |
| Kelliher city | 132 | 11 | 43 | 1 961 | 14 | 59 | 5.3 | 23 | - | - |
| Kelliher township | 69 | 2 | 7 | 1 973 | 2 | 33 | 5.4 | 2 | 4 | 4 |
| Lammers township | 192 | 27 | 29 | 1 977 | 12 | 105 | 5.7 | 16 | 14 | 13 |
| Langor township | 83 | 18 | 5 | 1 979 | 3 | 36 | 5.2 | 11 | 8 | 5 |
| Lee township | 20 | 4 | 8 | 1 965 | 2 | 10 | 5.5 | - | 2 | 2 |
| Liberty township | 276 | 50 | 49 | 1 982 | 10 | 126 | 5.3 | 21 | 21 | 21 |
| Lower Red Lake UT | 1 383 | 262 | 52 | 1 983 | 75 | 325 | 4.8 | 177 | 39 | 26 |
| Little Rock CDP | 296 | 66 | 19 | 1 982 | 38 | 64 | 4.8 | 70 | 18 | 9 |
| Ponemah CDP | 208 | 46 | - | 1 983 | 3 | 48 | 4.9 | 19 | 8 | 8 |
| Redby CDP | 248 | 54 | 14 | 1 984 | 9 | 68 | 4.8 | 18 | - | - |
| Red Lake CDP | 428 | 61 | 19 | 1 982 | 17 | 109 | 4.9 | 47 | 9 | 9 |
| Maple Ridge township | 52 | 8 | 12 | 1 970 | 10 | 16 | 4.9 | 12 | 6 | 6 |
| Minnie township | 46 | 6 | 2 | 1 971 | 2 | - | 3.7 | 22 | 16 | 12 |
| Moose Lake township | 161 | 15 | 8 | 1 973 | 17 | 50 | 4.7 | 33 | 8 | 6 |
| Nebish township | 132 | 16 | 11 | 1 980 | - | 62 | 5.4 | 10 | 10 | 6 |
| North Beltrami UT | 57 | 2 | 2 | 1 973 | 39 | 2 | 2.0 | 47 | 35 | 29 |
| Northern township | 1 662 | 225 | 125 | 1 976 | 37 | 1 017 | 6.4 | 79 | 3 | 7 |
| O'Brien township | 27 | 4 | 2 | 1 972 | 2 | 11 | 5.3 | - | - | - |
| Port Hope township | 268 | 31 | 14 | 1 980 | 12 | 138 | 5.6 | 46 | 7 | 5 |
| Quiring township | 46 | 5 | 8 | 1 974 | 2 | 16 | 5.0 | 7 | 5 | 4 |
| Roosevelt township | 146 | 10 | 20 | 1 967 | 3 | 38 | 4.5 | 35 | 24 | 21 |
| Shooks township | 76 | 6 | 14 | 1 975 | 4 | 37 | 5.4 | 10 | 8 | 10 |
| Shotley township | 126 | 11 | 21 | 1 968 | 28 | 14 | 3.9 | 46 | 63 | 61 |
| Shotley Brook UT | 15 | - | 4 | 1 979 | 6 | 2 | 3.3 | 6 | 6 | 2 |
| Solway city | 34 | - | 5 | 1 960 | - | 19 | 5.8 | 1 | - | - |
| Spruce Grove township | 38 | - | 10 | 1 976 | 4 | 17 | 4.8 | 10 | 11 | 9 |
| Steenerson township | 29 | 6 | 4 | 1 973 | - | 7 | 4.4 | 5 | 3 | 5 |
| Sugar Bush township | 100 | 8 | 9 | 1 976 | 9 | 25 | 4.9 | 11 | 9 | 6 |
| Summit township | 111 | 18 | 19 | 1 976 | 9 | 57 | 5.6 | 11 | 9 | 7 |
| Taylor township | 75 | 10 | 5 | 1 978 | 4 | 34 | 5.4 | 4 | 3 | 3 |
| Ten Lake township | 477 | 84 | 19 | 1 978 | 21 | 216 | 5.3 | 37 | 20 | 17 |
| Tenstrike city | 120 | 6 | 27 | 1 973 | 6 | 49 | 5.0 | 13 | 2 | 2 |
| Turtle Lake township | 572 | 86 | 36 | 1 977 | 14 | 329 | 6.1 | 54 | 8 | 4 |
| Turtle River city | 35 | 2 | 8 | 1 972 | - | 9 | 4.7 | 4 | - | - |
| Turtle River township | 526 | 78 | 42 | 1 978 | 43 | 273 | 5.6 | 80 | 10 | 4 |
| Upper Red Lake UT | 30 | 2 | 8 | 1 946 | 2 | 5 | 3.9 | 5 | 5 | 11 |
| Waskish township | 299 | 12 | 13 | 1 973 | 95 | 40 | 3.5 | 130 | 81 | 58 |
| Wilton city | 77 | 8 | 15 | 1 973 | 5 | 43 | 6.0 | 11 | 2 | 4 |
| Woodrow township | 49 | 7 | 14 | 1 965 | 4 | 19 | 4.7 | 8 | 5 | 5 |
| Benton County | 13 460 | 1 491 | 2 084 | 1 976 | 1 040 | 6 369 | 5.3 | 2 351 | 52 | 48 |
| Alberta township | 263 | 14 | 73 | 1 971 | 2 | 181 | 6.3 | 14 | 6 | 2 |
| Foley city | 790 | 90 | 221 | 1 971 | 34 | 390 | 5.5 | 118 | 8 | 10 |
| Gilman city | 97 | 15 | 13 | 1 971 | - | 43 | 5.3 | 11 | - | - |
| Gilmanton township | 268 | 29 | 118 | 1 956 | 2 | 186 | 6.6 | 8 | 6 | 6 |
| Glendorado township | 270 | 31 | 93 | 1 971 | - | 196 | 6.7 | 9 | - | - |
| Graham township | 169 | 27 | 52 | 1 974 | - | 130 | 7.0 | 6 | - | - |
| Granite Ledge township | 229 | 15 | 74 | 1 972 | 9 | 137 | 6.1 | 12 | 2 | 4 |

Table 19. Physical Housing Characteristics: 2000—Con.

[Data based on a sample (except Tables 65-68). For information on confidentiality protection, coverage, sampling error, and nonsampling error, see Appendix G. For location of definitions, see "How to Use This Census Report"]

| State County County Subdivision Place | Total housing units | Year structure built | | | Rooms | | | No bedrooms or 1 bedroom | Lacking complete plumbing facilities | Lacking complete kitchen facilities |
|--|---------------------------|--------------------------|--------------------|--------|--------|--------------|--------|--------------------------------|---|--|
| | | 1995 to March 2000 | 1939 or earlier | Median | 1 or 2 | 6 or more | Median | | | |
| Benton County—Con. | | | | | | | | | | |
| Langola township | 350 | 47 | 42 | 1 979 | 11 | 222 | 6.4 | 21 | 3 | 3 |
| Mayhew Lake township | 255 | 32 | 71 | 1 973 | 2 | 207 | 6.5 | 2 | 2 | 2 |
| Maywood township | 323 | 33 | 116 | 1 956 | 8 | 192 | 6.0 | 21 | 13 | 5 |
| Minden township | 623 | 41 | 90 | 1 973 | 4 | 464 | 7.0 | 31 | - | - |
| Rice city | 244 | 39 | 36 | 1 978 | 24 | 151 | 6.1 | 38 | - | - |
| Ronneby city | 4 | - | 4 | 1940- | - | 2 | 7.0 | - | - | - |
| Royalton city (part) | - | - | - | - | - | - | - | - | - | - |
| St. Cloud city (part) | 3 036 | 166 | 453 | 1 974 | 526 | 670 | 4.0 | 987 | - | - |
| St. George township | 324 | 44 | 92 | 1 970 | 3 | 225 | 6.5 | 14 | 7 | 6 |
| Sartell city (part) | 871 | 170 | 10 | 1 985 | 138 | 178 | 3.9 | 296 | - | - |
| Sauk Rapids city | 4 004 | 495 | 474 | 1 980 | 239 | 2 048 | 5.6 | 637 | - | - |
| Sauk Rapids township | 282 | 60 | 19 | 1 978 | 7 | 173 | 6.1 | 26 | 2 | 2 |
| Watab township | 1 058 | 143 | 33 | 1 980 | 31 | 574 | 5.7 | 100 | 3 | 4 |
| Big Stone County | 3 171 | 121 | 1 198 | 1 952 | 132 | 1 732 | 5.8 | 394 | 97 | 131 |
| Akron township | 96 | - | 45 | 1 943 | - | 81 | 6.8 | 2 | 7 | 3 |
| Almond township | 64 | 2 | 18 | 1 963 | 3 | 45 | 6.7 | 3 | 3 | - |
| Artichoke township | 57 | - | 34 | 1940- | 8 | 45 | 7.3 | 8 | 11 | 10 |
| Barry city | 15 | - | 9 | 1940- | - | 11 | 6.8 | - | - | 2 |
| Big Stone township | 192 | 14 | 65 | 1 956 | 10 | 110 | 6.0 | 17 | 13 | 12 |
| Ortonville city (part) | - | - | - | - | - | - | - | - | - | - |
| Browns Valley township | 214 | 2 | 120 | 1940- | 2 | 138 | 6.0 | 23 | 2 | 11 |
| Beardsley city | 152 | 2 | 95 | 1940- | - | 90 | 5.8 | 21 | - | 7 |
| Clinton city | 228 | - | 65 | 1 960 | - | 129 | 5.9 | 20 | - | 2 |
| Correll city | 29 | 2 | 13 | 1 948 | 2 | 13 | 5.4 | 2 | - | - |
| Foster township | 174 | 7 | 32 | 1 962 | 17 | 45 | 4.3 | 37 | 17 | 14 |
| Graceville city | 285 | 3 | 118 | 1 948 | 9 | 158 | 5.9 | 36 | 3 | 5 |
| Graceville township | 59 | - | 17 | 1 981 | - | 50 | 7.2 | - | - | 20 |
| Malta township | 32 | 4 | 14 | 1 943 | - | 30 | 7.2 | - | - | - |
| Moonshine township | 64 | - | 27 | 1 947 | - | 44 | 5.9 | 3 | - | 2 |
| Johnson city | 18 | - | 12 | 1940- | - | 16 | 6.2 | - | - | 2 |
| Odessa city | 63 | - | 46 | 1940- | - | 38 | 6.2 | 3 | 4 | 2 |
| Odessa township | 79 | 11 | 43 | 1940- | 2 | 59 | 6.6 | 2 | 2 | 2 |
| Ortonville township | 1 186 | 58 | 416 | 1 952 | 51 | 597 | 5.5 | 179 | 11 | 15 |
| Ortonville city (part) | 1 116 | 42 | 393 | 1 952 | 51 | 567 | 5.6 | 173 | 11 | 15 |
| Otrej township | 46 | 1 | 31 | 1940- | - | 38 | 6.9 | - | - | - |
| Prior township | 259 | 17 | 65 | 1 955 | 28 | 77 | 4.1 | 59 | 19 | 26 |
| Toqua township | 29 | - | 20 | 1940- | - | 24 | 7.1 | - | 5 | 5 |
| Blue Earth County | 21 971 | 1 409 | 6 004 | 1 963 | 1 319 | 11 355 | 5.6 | 3 392 | 121 | 167 |
| Amboy city | 266 | 4 | 122 | 1 944 | 2 | 160 | 6.2 | 14 | 2 | 2 |
| Beauford township | 164 | 2 | 89 | 1940- | - | 127 | 7.1 | - | 1 | 1 |
| Butternut Valley township | 134 | 4 | 78 | 1940- | - | 97 | 6.4 | 2 | 3 | - |
| Cambria township | 121 | 10 | 42 | 1 956 | - | 82 | 6.1 | 4 | 2 | 2 |
| Ceresco township | 98 | - | 59 | 1940- | - | 76 | 7.1 | 4 | - | - |
| Danville township | 99 | 8 | 40 | 1 950 | - | 77 | 7.5 | - | 5 | 2 |
| Decoria township | 338 | 37 | 110 | 1 967 | 1 | 271 | 6.8 | 9 | 4 | - |
| Eagle Lake city | 662 | 84 | 74 | 1 977 | 25 | 391 | 6.1 | 52 | - | - |
| Garden City township | 274 | 20 | 102 | 1 958 | 4 | 198 | 6.9 | 17 | 4 | 4 |
| Good Thunder city | 234 | 11 | 127 | 1940- | - | 158 | 6.6 | 5 | 2 | 2 |
| Jamestown township | 358 | 52 | 31 | 1 973 | 8 | 165 | 5.3 | 50 | 14 | 10 |
| Judson township | 243 | 7 | 103 | 1 952 | - | 197 | 6.9 | 6 | - | - |
| Lake Crystal city | 979 | 82 | 337 | 1 961 | 16 | 576 | 6.0 | 96 | 5 | 7 |
| Le Ray township | 328 | 34 | 110 | 1 959 | 5 | 228 | 6.3 | 14 | 5 | 5 |
| Lime township | 520 | 52 | 73 | 1 976 | 13 | 330 | 6.6 | 28 | 4 | 2 |
| Lincoln township | 85 | 4 | 33 | 1 949 | - | 62 | 6.4 | 7 | 4 | 2 |
| Lyra township | 144 | 6 | 71 | 1 943 | 2 | 119 | 7.2 | 4 | 6 | 8 |
| McPherson township | 168 | 16 | 72 | 1 948 | - | 145 | 7.0 | 2 | - | - |
| Madison Lake city | 372 | 34 | 68 | 1 970 | 34 | 177 | 5.3 | 87 | 6 | 2 |
| Mankato city (part) | 12 733 | 727 | 3 069 | 1 963 | 1 177 | 5 053 | 5.0 | 2 838 | 36 | 93 |
| Mankato township | 638 | 76 | 99 | 1 973 | 16 | 546 | 7.6 | 23 | 6 | 10 |
| Mapleton city | 649 | 21 | 258 | 1 954 | 4 | 398 | 6.0 | 43 | - | - |
| Mapleton township | 118 | 2 | 72 | 1940- | - | 104 | 7.9 | 4 | 2 | 2 |
| Medo township | 136 | 4 | 72 | 1940- | - | 126 | 6.8 | - | - | 1 |
| Minnesota Lake city (part) | - | - | - | - | - | - | - | - | - | - |
| North Mankato city (part) | - | - | - | - | - | - | - | - | - | - |
| Pemberton city | 87 | - | 27 | 1 969 | - | 60 | 6.2 | 2 | - | - |
| Pleasant Mound township | 115 | 4 | 64 | 1940- | 2 | 85 | 6.8 | 4 | 2 | 5 |
| Rapidan township | 413 | 20 | 177 | 1 957 | - | 334 | 7.0 | 11 | 7 | 3 |
| St. Clair city | 306 | 40 | 67 | 1 973 | - | 213 | 6.6 | 16 | - | - |
| Shelby township | 119 | 6 | 58 | 1 941 | 2 | 88 | 6.8 | 5 | 1 | 1 |
| Skyline city | 142 | - | 2 | 1 959 | 2 | 105 | 6.4 | 2 | - | - |
| South Bend township | 550 | 32 | 120 | 1 960 | 6 | 324 | 6.0 | 35 | - | 2 |
| Sterling township | 114 | 2 | 47 | 1 951 | - | 76 | 6.7 | 4 | - | - |
| Vernon Center city | 132 | - | 70 | 1940- | - | 96 | 6.3 | 4 | - | - |
| Vernon Center township | 132 | 8 | 61 | 1 948 | - | 111 | 7.5 | - | - | 1 |
| Brown County | 11 163 | 696 | 3 874 | 1 955 | 385 | 7 027 | 6.2 | 1 063 | 63 | 59 |
| Albin township | 129 | 10 | 58 | 1 944 | - | 96 | 6.5 | - | 2 | 2 |
| Bashaw township | 108 | 4 | 60 | 1940- | - | 91 | 7.3 | - | - | - |
| Burnstown township | 116 | 11 | 56 | 1 942 | 2 | 91 | 6.8 | 4 | - | 3 |
| Cobden city | 32 | 2 | 16 | 1 950 | - | 21 | 6.2 | - | 3 | 3 |
| Comfrey city (part) | 163 | 54 | 48 | 1 955 | 5 | 95 | 6.0 | 14 | - | - |
| Cottonwood township | 347 | 27 | 84 | 1 970 | - | 265 | 6.8 | 6 | 2 | 2 |
| Eden township | 133 | 3 | 90 | 1940- | 2 | 121 | 7.6 | 4 | 6 | 6 |
| Evan city | 47 | 4 | 29 | 1940- | - | 29 | 6.4 | 3 | - | - |
| Hanska city | 197 | 17 | 92 | 1 943 | 4 | 105 | 5.7 | 25 | 2 | 2 |
| Home township | 239 | 19 | 101 | 1 951 | 4 | 184 | 6.8 | 9 | 3 | 4 |
| Lake Hanska township | 137 | 14 | 78 | 1940- | - | 119 | 7.0 | - | 2 | 2 |
| Leavenworth township | 127 | 6 | 69 | 1940- | - | 104 | 7.1 | 2 | 4 | 2 |
| Linden township | 122 | 3 | 70 | 1940- | - | 102 | 7.0 | 4 | - | - |
| Milford township | 281 | 22 | 93 | 1 965 | 2 | 227 | 7.3 | 3 | 5 | 5 |
| Mulligan township | 98 | 10 | 55 | 1940- | - | 86 | 6.7 | - | 2 | - |
| New Ulm city | 5 729 | 371 | 1 705 | 1 959 | 224 | 3 241 | 5.9 | 649 | - | 6 |
| North Star township | 109 | 2 | 47 | 1 946 | - | 90 | 7.0 | - | - | - |
| Prairieville township | 120 | 4 | 75 | 1940- | - | 102 | 6.9 | 4 | - | - |
| Sigel township | 149 | 4 | 72 | 1 943 | - | 119 | 6.8 | 2 | - | - |
| Sleepy Eye city | 1 586 | 53 | 538 | 1 951 | 108 | 1 006 | 6.1 | 214 | 10 | 4 |

Table 19. Physical Housing Characteristics: 2000—Con.

[Data based on a sample (except Tables 65-68). For information on confidentiality protection, coverage, sampling error, and nonsampling error, see Appendix G. For location of definitions, see "How to Use This Census Report"]

| State County County Subdivision Place | Total housing units | Year structure built | | | Rooms | | | No bedrooms or 1 bedroom | Lacking complete plumbing facilities | Lacking complete kitchen facilities |
|--|---------------------------|--------------------------|--------------------|--------|--------|--------------|--------|--------------------------------|---|--|
| | | 1995 to March 2000 | 1939 or earlier | Median | 1 or 2 | 6 or more | Median | | | |
| Brown County—Con. | | | | | | | | | | |
| Springfield city | 969 | 38 | 324 | 1 951 | 34 | 555 | 6.0 | 117 | 20 | 16 |
| Stark township | 152 | 13 | 78 | 1 940 | - | 116 | 6.9 | - | - | - |
| Stately township | 73 | 5 | 36 | 1 941 | - | 62 | 6.8 | 3 | 2 | 2 |
| Carlton County | 13 721 | 1 076 | 3 044 | 1 964 | 774 | 6 181 | 5.3 | 1 969 | 692 | 600 |
| Atkinson township | 196 | 32 | 28 | 1 975 | 25 | 97 | 5.5 | 37 | 21 | 20 |
| Automba township | 87 | 15 | 31 | 1 967 | 12 | 26 | 4.7 | 16 | 26 | 24 |
| Barnum city | 250 | 24 | 73 | 1 960 | 7 | 90 | 4.8 | 57 | 2 | - |
| Barnum township | 576 | 82 | 130 | 1 975 | 68 | 273 | 5.4 | 112 | 125 | 105 |
| Beseman township | 79 | 8 | 18 | 1 971 | - | 31 | 5.2 | 14 | 6 | 6 |
| Blackhoof township | 324 | 55 | 47 | 1 975 | 13 | 173 | 5.7 | 37 | 37 | 31 |
| Carlton city | 331 | 15 | 115 | 1 954 | 32 | 148 | 5.2 | 74 | - | - |
| Clear Creek UT | 133 | 9 | 10 | 1 971 | 19 | 45 | 4.8 | 29 | 50 | 45 |
| Cloquet city | 4 790 | 201 | 1 289 | 1 955 | 320 | 1 952 | 5.1 | 831 | 20 | 12 |
| Cromwell city | 93 | - | 43 | 1 944 | 17 | 16 | 4.3 | 25 | 18 | 16 |
| Eagle township | 385 | 40 | 98 | 1 965 | 16 | 127 | 4.8 | 63 | 45 | 31 |
| Holyoke township | 137 | 22 | 16 | 1 971 | 8 | 43 | 4.7 | 23 | 44 | 43 |
| Kalevala township | 182 | 19 | 62 | 1 964 | 34 | 66 | 4.8 | 56 | 39 | 33 |
| Kettle River city | 86 | - | 25 | 1 953 | 9 | 24 | 4.4 | 25 | - | - |
| Lakeview township | 146 | 6 | 42 | 1 962 | 8 | 85 | 5.8 | 18 | 10 | 10 |
| Mahtowa township | 220 | 22 | 80 | 1 966 | 6 | 115 | 5.7 | 21 | 11 | 11 |
| Moose Lake city | 627 | 48 | 170 | 1 959 | 34 | 224 | 4.9 | 157 | 16 | 20 |
| Moose Lake township | 455 | 58 | 75 | 1 971 | 18 | 234 | 5.6 | 51 | 46 | 37 |
| North Carlton UT | 444 | 48 | 77 | 1 973 | 24 | 161 | 5.0 | 47 | 28 | 26 |
| Perch Lake township | 515 | 61 | 63 | 1 974 | 29 | 182 | 4.9 | 90 | 42 | 31 |
| Scanlon city | 380 | 9 | 69 | 1 955 | 11 | 178 | 5.4 | 27 | 2 | 7 |
| Silver township | 172 | 29 | 50 | 1 971 | 6 | 93 | 5.6 | 8 | 15 | 12 |
| Silver Brook township | 226 | 34 | 24 | 1 973 | 8 | 123 | 5.7 | 8 | - | - |
| Skellton township | 169 | 21 | 38 | 1 970 | 8 | 78 | 5.3 | 12 | 32 | 31 |
| Split Rock township | 97 | 8 | 39 | 1 960 | 16 | 29 | 4.6 | 30 | 32 | 30 |
| Thomson city | 64 | 5 | 16 | 1 960 | - | 27 | 5.3 | 4 | - | - |
| Thomson township | 1 560 | 101 | 191 | 1 969 | 5 | 997 | 6.2 | 43 | - | - |
| Twin Lakes township | 699 | 57 | 87 | 1 973 | 10 | 405 | 5.9 | 35 | 13 | 7 |
| Wrenshall city | 116 | 13 | 10 | 1 974 | 5 | 52 | 5.4 | 6 | 2 | 2 |
| Wrenshall township | 137 | 31 | 18 | 1 976 | 6 | 71 | 5.6 | 10 | 10 | 10 |
| Wright city | 45 | 3 | 10 | 1 964 | - | 16 | 5.0 | 3 | - | - |
| Carver County | 24 883 | 5 029 | 3 197 | 1 982 | 643 | 17 395 | 7.0 | 1 995 | 87 | 91 |
| Benton township | 316 | 22 | 141 | 1 953 | 2 | 253 | 7.2 | 4 | 2 | 7 |
| Camden township | 323 | 32 | 133 | 1 963 | 2 | 272 | 7.2 | 8 | 3 | - |
| Carver city | 464 | 167 | 132 | 1 981 | 14 | 313 | 6.7 | 41 | - | - |
| Chanhasen city (part) | 7 017 | 1 809 | 218 | 1 988 | 197 | 5 517 | 7.7 | 490 | 35 | 22 |
| Chaska city | 6 228 | 1 093 | 447 | 1 983 | 214 | 3 674 | 6.2 | 773 | 15 | 21 |
| Chaska township | 69 | 7 | 20 | 1 964 | - | 67 | 8.5 | - | - | 2 |
| Cologne city | 392 | 124 | 109 | 1 978 | 12 | 236 | 6.3 | 29 | - | - |
| Dahlgren township | 489 | 43 | 171 | 1 965 | 2 | 401 | 7.2 | 8 | 2 | 2 |
| Hamburg city | 219 | 15 | 85 | 1 960 | 6 | 147 | 6.6 | 24 | - | - |
| Hancock township | 120 | 5 | 58 | 1 952 | - | 102 | 7.3 | 5 | - | - |
| Hollywood township | 383 | 30 | 156 | 1 955 | - | 312 | 6.9 | 2 | 3 | 5 |
| Laketown township | 662 | 50 | 121 | 1 972 | 2 | 568 | 7.6 | 8 | - | - |
| Mayer city | 206 | 21 | 56 | 1 969 | 4 | 143 | 6.6 | 22 | - | - |
| New Germany city | 149 | 9 | 46 | 1 963 | - | 65 | 5.3 | 11 | - | - |
| Norwood Young America city | 1 200 | 64 | 297 | 1 969 | 43 | 636 | 5.7 | 125 | - | 4 |
| San Francisco township | 297 | 32 | 44 | 1 980 | - | 259 | 7.3 | 3 | - | - |
| Victoria city | 1 413 | 372 | 78 | 1 989 | 9 | 1 214 | 7.8 | 22 | - | - |
| Waconia city | 2 666 | 847 | 311 | 1 987 | 87 | 1 594 | 6.2 | 278 | 10 | 15 |
| Waconia township | 424 | 51 | 105 | 1 971 | - | 338 | 7.5 | 8 | 9 | 5 |
| Watertown city | 1 107 | 166 | 190 | 1 977 | 47 | 653 | 6.2 | 124 | 6 | 2 |
| Watertown township | 477 | 48 | 152 | 1 970 | 2 | 393 | 7.2 | 10 | - | 4 |
| Young America township | 262 | 22 | 127 | 1 943 | - | 238 | 7.6 | - | 2 | 2 |
| Cass County | 21 286 | 2 550 | 2 154 | 1 975 | 1 500 | 8 256 | 5.0 | 3 261 | 1 480 | 1 373 |
| Ansel township | 42 | 4 | 12 | 1 973 | - | 25 | 6.5 | 3 | 5 | 5 |
| Backus city | 180 | 6 | 46 | 1 963 | 2 | 78 | 5.1 | 16 | - | - |
| Barclay township | 267 | 41 | 45 | 1 972 | 9 | 128 | 5.4 | 46 | 11 | 14 |
| Becker township | 196 | 22 | 25 | 1 978 | 3 | 97 | 5.5 | 23 | 15 | 13 |
| Bena city | 50 | 4 | 15 | 1 952 | 6 | 19 | 4.3 | 12 | 2 | 2 |
| Beulah township | 126 | 29 | 40 | 1 970 | 17 | 56 | 5.2 | 22 | 28 | 27 |
| Birch Lake township | 668 | 84 | 53 | 1 976 | 57 | 260 | 4.9 | 77 | 48 | 35 |
| Blind Lake township | 95 | 10 | 9 | 1 968 | 22 | 31 | 4.2 | 27 | 12 | 12 |
| Boy Lake township | 204 | 17 | 16 | 1 972 | 28 | 41 | 4.2 | 32 | 20 | 20 |
| Boy River city | 28 | 2 | 10 | 1 970 | 8 | 3 | 3.6 | 10 | 6 | 6 |
| Boy River township | 44 | 5 | 2 | 1 975 | - | 14 | 5.0 | 4 | - | - |
| Bull Moose township | 54 | 6 | 2 | 1 979 | 3 | 20 | 5.1 | 3 | 8 | 5 |
| Bungo township | 45 | 2 | 18 | 1 962 | 3 | 16 | 5.1 | 9 | 5 | 5 |
| Byron township | 53 | 8 | 19 | 1 963 | - | 21 | 5.1 | 2 | 7 | 4 |
| Cass Lake city | 367 | 31 | 117 | 1 951 | 61 | 86 | 4.4 | 116 | 6 | 12 |
| Chickamaw Beach city | 112 | 6 | 28 | 1 956 | 2 | 58 | 5.7 | 14 | 3 | - |
| Crooked Lake township | 937 | 107 | 81 | 1 975 | 93 | 312 | 4.6 | 219 | 83 | 61 |
| Deerfield township | 120 | 3 | 19 | 1 973 | - | 28 | 4.4 | 10 | - | - |
| East Cass UT | 39 | 4 | 4 | 1 949 | 2 | 10 | 4.4 | 11 | 11 | 11 |
| East Gull Lake city | 712 | 87 | 63 | 1 978 | 2 | 480 | 6.3 | 18 | 3 | - |
| Fairview township | 409 | 56 | 19 | 1 980 | 17 | 281 | 6.6 | 26 | 16 | 9 |
| Federal Dam city | 93 | 6 | 23 | 1 950 | 6 | 28 | 4.3 | 15 | 17 | 19 |
| Gould township | 120 | 13 | 6 | 1 977 | 11 | 36 | 4.8 | 28 | 19 | 19 |
| Hackensack city | 189 | 7 | 37 | 1 960 | 12 | 51 | 4.7 | 32 | 6 | 8 |
| Hiram township | 607 | 60 | 85 | 1 972 | 55 | 205 | 4.7 | 115 | 54 | 51 |
| Home Brook township | 91 | 22 | 15 | 1 978 | - | 36 | 5.1 | 6 | 5 | 5 |
| Inguadona township | 230 | 31 | 2 | 1 978 | 16 | 81 | 4.9 | 25 | 19 | 25 |
| Kego township | 577 | 84 | 32 | 1 978 | 56 | 170 | 4.8 | 82 | 57 | 71 |
| Lake Shore city | 841 | 116 | 87 | 1 976 | 23 | 506 | 6.0 | 62 | 9 | 9 |
| Leech Lake township | 306 | 73 | 9 | 1 983 | 4 | 139 | 5.3 | 12 | 2 | 6 |
| Lima township | 61 | 14 | 15 | 1 975 | 9 | 26 | 5.2 | 12 | 9 | 9 |
| Longville city | 143 | 18 | 4 | 1 974 | 6 | 38 | 4.5 | 9 | - | - |
| Loon Lake township | 171 | 18 | 27 | 1 977 | - | 95 | 5.8 | 7 | 3 | 3 |
| McKinley township | 66 | 4 | 21 | 1 956 | 2 | 20 | 4.9 | 4 | 15 | 15 |
| Maple township | 119 | 19 | 27 | 1 976 | 5 | 75 | 6.1 | 7 | 7 | 2 |
| May township | 355 | 33 | 59 | 1 973 | 9 | 172 | 5.4 | 29 | 18 | 18 |

Table 19. **Physical Housing Characteristics: 2000**—Con.

[Data based on a sample (except Tables 65-68). For information on confidentiality protection, coverage, sampling error, and nonsampling error, see Appendix G. For location of definitions, see "How to Use This Census Report"]

| State County County Subdivision Place | Total housing units | Year structure built | | | Rooms | | | No bedrooms or 1 bedroom | Lacking complete plumbing facilities | Lacking complete kitchen facilities |
|--|---------------------------|--------------------------|--------------------|--------|--------|--------------|--------|--------------------------------|---|--|
| | | 1995 to March 2000 | 1939 or earlier | Median | 1 or 2 | 6 or more | Median | | | |
| Cass County—Con. | | | | | | | | | | |
| Meadow Brook township | 216 | 16 | 16 | 1 976 | 40 | 49 | 4.1 | 79 | 96 | 87 |
| Moose Lake township | 55 | 5 | 14 | 1 965 | 3 | 29 | 5.7 | 9 | 5 | 3 |
| Motley city (part) | - | - | - | - | - | - | - | - | - | - |
| North Cass UT | 266 | 4 | 8 | 1 988 | - | 65 | 4.4 | - | - | - |
| North Central Cass UT | 73 | 31 | - | 1 992 | 1 | 30 | 5.1 | 10 | 15 | 15 |
| Otter Tail Peninsula township | 98 | 6 | 11 | 1 973 | 15 | 19 | 4.7 | 20 | 5 | 5 |
| Pike Bay township | 780 | 80 | 32 | 1 977 | 61 | 344 | 5.2 | 100 | 7 | 11 |
| Pillager city | 181 | 32 | 51 | 1 959 | 2 | 67 | 5.2 | 20 | 2 | 2 |
| Pine Lake township | 304 | 40 | 5 | 1 981 | 9 | 139 | 5.2 | 11 | 19 | 19 |
| Pine River city | 482 | 38 | 104 | 1 970 | 37 | 158 | 4.4 | 147 | 4 | 4 |
| Pine River township | 475 | 77 | 31 | 1 980 | 22 | 211 | 5.2 | 41 | 34 | 32 |
| Ponto Lake township | 851 | 55 | 57 | 1 971 | 37 | 243 | 4.4 | 124 | 47 | 46 |
| Poplar township | 83 | 4 | 16 | 1 967 | - | 42 | 5.5 | 3 | 21 | 24 |
| Powers township | 820 | 63 | 85 | 1 973 | 63 | 213 | 4.2 | 135 | 61 | 50 |
| Remer city | 209 | 19 | 42 | 1 959 | 14 | 83 | 5.0 | 41 | 7 | 2 |
| Remer township | 105 | 22 | 11 | 1 976 | 9 | 47 | 5.2 | 17 | 8 | 8 |
| Rogers township | 238 | 26 | 8 | 1 976 | 29 | 25 | 3.9 | 69 | 54 | 54 |
| Salem township | 52 | 12 | 4 | 1 981 | 7 | 32 | 6.0 | 7 | 14 | 12 |
| Shingobee township | 1 235 | 177 | 81 | 1 976 | 106 | 543 | 5.2 | 170 | 91 | 100 |
| Slater township | 177 | 21 | 14 | 1 972 | 18 | 62 | 4.8 | 41 | 15 | 13 |
| Smoky Hollow township | 113 | 5 | 14 | 1 965 | 10 | 21 | 4.0 | 27 | 45 | 43 |
| Sylvan township | 1 090 | 167 | 49 | 1 979 | 69 | 472 | 5.2 | 130 | 92 | 75 |
| Thunder Lake township | 549 | 79 | 40 | 1 979 | 66 | 169 | 4.6 | 178 | 66 | 72 |
| Torrey township | 171 | 38 | 6 | 1 971 | 21 | 37 | 4.6 | 55 | 27 | 27 |
| Trelpe township | 298 | 11 | 26 | 1 968 | 48 | 83 | 4.1 | 97 | 21 | 14 |
| Turtle Lake township | 593 | 63 | 19 | 1 978 | 38 | 209 | 4.9 | 64 | 15 | 13 |
| Wabedo township | 682 | 77 | 53 | 1 974 | 83 | 247 | 4.9 | 127 | 48 | 31 |
| Wahnena UT | 80 | 11 | 14 | 1 969 | - | 46 | 5.9 | 5 | 2 | 2 |
| Walden township | 170 | 36 | 23 | 1 978 | 5 | 64 | 5.0 | 17 | 8 | 4 |
| Walker city | 502 | 55 | 106 | 1 959 | 56 | 219 | 5.1 | 126 | 3 | 3 |
| Wilkinson township | 130 | 28 | 15 | 1 979 | 5 | 18 | 4.3 | 6 | 10 | 10 |
| Wilson township | 244 | 41 | 29 | 1 974 | 3 | 125 | 5.6 | 13 | 10 | 10 |
| Woodrow township | 1 247 | 159 | 78 | 1 974 | 74 | 403 | 4.5 | 227 | 99 | 81 |
| Chippewa County | 5 855 | 450 | 1 980 | 1 953 | 247 | 3 463 | 5.9 | 585 | 41 | 65 |
| Big Bend township | 117 | 2 | 73 | 1940- | 6 | 82 | 6.1 | 9 | 6 | 10 |
| Clara City city | 624 | 41 | 140 | 1 956 | 26 | 323 | 5.6 | 71 | 2 | 5 |
| Crate township | 108 | 4 | 47 | 1 944 | - | 78 | 6.8 | 9 | 3 | - |
| Grace township | 53 | 2 | 13 | 1 951 | - | 32 | 6.3 | 7 | 2 | - |
| Granite Falls township | 88 | 5 | 40 | 1 953 | - | 74 | 7.3 | 2 | 4 | 4 |
| Granite Falls city (part) | 518 | 79 | 77 | 1 973 | 59 | 217 | 5.1 | 77 | - | - |
| Havelock township | 79 | 5 | 29 | 1 950 | 2 | 44 | 6.0 | 2 | - | - |
| Kragero township | 85 | 2 | 64 | 1940- | - | 72 | 7.5 | 2 | - | - |
| Leenthrop township | 110 | 7 | 59 | 1940- | - | 92 | 7.3 | - | 2 | - |
| Lone Tree township | 87 | 6 | 27 | 1 960 | - | 68 | 7.0 | - | 2 | - |
| Louriston township | 75 | 5 | 22 | 1 959 | - | 56 | 6.9 | - | - | 7 |
| Mandt township | 87 | - | 64 | 1940- | - | 63 | 6.4 | - | - | - |
| Maynard city | 178 | 8 | 81 | 1 943 | - | 102 | 5.9 | 12 | 13 | 12 |
| Milan city | 173 | 2 | 103 | 1940- | 4 | 97 | 5.8 | 9 | - | - |
| Montevideo city | 2 548 | 216 | 760 | 1 954 | 144 | 1 339 | 5.6 | 344 | - | 9 |
| Rheiderland township | 123 | - | 56 | 1 944 | - | 100 | 7.1 | 2 | 2 | 3 |
| Rosewood township | 118 | 15 | 48 | 1 951 | - | 102 | 6.7 | - | - | - |
| Sparta township | 333 | 33 | 86 | 1 963 | 1 | 247 | 6.5 | 17 | 1 | 4 |
| Stoneham township | 94 | 8 | 36 | 1 948 | - | 84 | 7.7 | 4 | 4 | 4 |
| Tunsberg township | 74 | 4 | 50 | 1940- | - | 56 | 7.3 | - | - | - |
| Watson city | 102 | 2 | 66 | 1940- | 3 | 65 | 6.0 | 16 | - | - |
| Woods township | 81 | 4 | 39 | 1 941 | 2 | 70 | 7.2 | 2 | - | 7 |
| Chisago County | 15 533 | 3 257 | 2 408 | 1 980 | 399 | 9 179 | 6.0 | 1 352 | 152 | 139 |
| Amador township | 276 | 48 | 127 | 1 946 | 4 | 193 | 6.4 | 4 | - | 5 |
| Center City city | 226 | 35 | 80 | 1 956 | 4 | 146 | 6.1 | 19 | - | 2 |
| Chisago City city | 1 076 | 192 | 187 | 1 981 | 49 | 350 | 4.5 | 278 | - | - |
| Chisago Lake township | 1 249 | 231 | 190 | 1 979 | 35 | 872 | 6.7 | 59 | 6 | 8 |
| Fish Lake township | 759 | 131 | 128 | 1 975 | 34 | 465 | 6.1 | 79 | 32 | 34 |
| Franconia township | 335 | 80 | 79 | 1 979 | 10 | 237 | 6.8 | 17 | 7 | 7 |
| Harris city | 388 | 47 | 129 | 1 975 | 10 | 263 | 6.5 | 41 | 4 | 6 |
| Lent township | 670 | 159 | 41 | 1 984 | 11 | 502 | 6.7 | 25 | 3 | - |
| Lindstrom city | 1 347 | 196 | 213 | 1 975 | 66 | 626 | 5.3 | 135 | 16 | - |
| Nessel township | 908 | 106 | 175 | 1 968 | 26 | 508 | 5.8 | 70 | 43 | 35 |
| North Branch city | 2 900 | 996 | 230 | 1 989 | 20 | 1 612 | 5.8 | 215 | 2 | 8 |
| Rush City city | 717 | 93 | 165 | 1 971 | 30 | 295 | 5.1 | 135 | 4 | 2 |
| Rushseba township | 316 | 25 | 119 | 1 962 | 6 | 239 | 6.7 | 16 | 10 | 3 |
| Shafer city | 128 | 24 | 32 | 1 978 | 3 | 57 | 5.3 | 9 | 2 | 2 |
| Shafer township | 244 | 52 | 85 | 1 973 | 2 | 195 | 7.2 | 5 | 3 | - |
| Stacy city | 470 | 77 | 31 | 1 980 | 9 | 171 | 5.2 | 41 | 2 | - |
| Sunrise township | 577 | 127 | 158 | 1 976 | 5 | 398 | 6.4 | 25 | 8 | 13 |
| Taylor Falls city | 382 | 38 | 115 | 1 971 | 16 | 186 | 5.4 | 46 | 2 | 2 |
| Wyoming city | 1 055 | 175 | 42 | 1 985 | 42 | 703 | 6.7 | 97 | - | - |
| Wyoming township | 1 510 | 425 | 82 | 1 990 | 17 | 1 161 | 6.9 | 36 | 8 | 12 |
| Clay County | 19 746 | 1 319 | 2 993 | 1 968 | 1 008 | 10 507 | 5.7 | 2 612 | 128 | 254 |
| Alliance township | 106 | - | 37 | 1 953 | 6 | 72 | 6.4 | 6 | 3 | 3 |
| Barnesville city | 925 | 92 | 250 | 1 970 | 7 | 522 | 5.9 | 81 | - | - |
| Barnesville township | 63 | 4 | 21 | 1 949 | 3 | 41 | 6.3 | 6 | - | - |
| Comstock city | 51 | 4 | 29 | 1940- | - | 32 | 6.9 | - | - | - |
| Cromwell township | 114 | 16 | 38 | 1 968 | - | 90 | 6.6 | 4 | - | - |
| Dilworth city | 1 239 | 119 | 170 | 1 973 | 44 | 613 | 5.5 | 185 | 9 | 9 |
| Eglon township | 155 | 4 | 64 | 1 960 | 2 | 109 | 6.6 | 11 | 6 | 6 |
| Elkton township | 110 | 9 | 26 | 1 971 | - | 86 | 7.0 | - | 3 | 3 |
| Elmwood township | 145 | 11 | 45 | 1 966 | - | 130 | 7.4 | - | 3 | 3 |
| Felton city | 112 | 3 | 16 | 1 968 | 7 | 46 | 4.9 | 18 | - | - |
| Felton township | 47 | 6 | 10 | 1 954 | 3 | 31 | 6.0 | 5 | 5 | 5 |
| Flowing township | 40 | - | 23 | 1940- | - | 31 | 6.4 | 2 | - | - |
| Georgetown city | 56 | 12 | 12 | 1 974 | - | 24 | 5.3 | 7 | 1 | 1 |
| Georgetown township | 69 | 7 | 14 | 1 959 | - | 57 | 7.5 | - | - | - |
| Glyndon city | 399 | 63 | 59 | 1 972 | 22 | 217 | 5.8 | 35 | 3 | 5 |
| Glyndon township | 120 | 15 | 27 | 1 963 | 3 | 79 | 6.3 | 5 | 3 | 3 |
| Goose Prairie township | 69 | 4 | 27 | 1 958 | - | 52 | 6.2 | 4 | 2 | - |

Table 19. Physical Housing Characteristics: 2000—Con.

[Data based on a sample (except Tables 65-68). For information on confidentiality protection, coverage, sampling error, and nonsampling error, see Appendix G. For location of definitions, see "How to Use This Census Report"]

| State County County Subdivision Place | Total housing units | Year structure built | | | Rooms | | | No bedrooms or 1 bedroom | Lacking complete plumbing facilities | Lacking complete kitchen facilities |
|--|---------------------------|--------------------------|--------------------|--------|--------|--------------|--------|--------------------------------|---|--|
| | | 1995 to March 2000 | 1939 or earlier | Median | 1 or 2 | 6 or more | Median | | | |
| Clay County—Con. | | | | | | | | | | |
| Hagen township | 73 | 2 | 9 | 1 962 | - | 44 | 6.0 | - | 10 | 4 |
| Hawley city | 789 | 86 | 179 | 1 968 | 32 | 387 | 5.5 | 127 | 5 | 7 |
| Hawley township | 162 | 20 | 35 | 1 975 | 4 | 136 | 7.2 | 6 | 2 | - |
| Highland Grove township | 103 | 2 | 47 | 1 945 | - | 66 | 5.9 | 6 | 3 | 3 |
| Hitterdal city | 105 | 9 | 38 | 1 958 | 3 | 47 | 5.2 | 24 | 3 | 3 |
| Holy Cross township | 57 | - | 22 | 1 959 | - | 40 | 6.5 | - | - | - |
| Humboldt township | 84 | 6 | 31 | 1 960 | - | 63 | 6.8 | 2 | - | - |
| Keene township | 54 | 5 | 23 | 1 948 | - | 36 | 6.6 | 4 | - | - |
| Kragnes township | 120 | 4 | 38 | 1 966 | - | 90 | 6.4 | 8 | 2 | - |
| Kurtz township | 107 | 3 | 13 | 1 970 | - | 94 | 7.4 | - | 3 | - |
| Moland township | 128 | 1 | 39 | 1 958 | 4 | 99 | 6.8 | 7 | - | - |
| Moorhead city | 12 171 | 647 | 1 242 | 1 967 | 844 | 5 753 | 5.3 | 1 961 | 25 | 134 |
| Moorhead township | 144 | 3 | 14 | 1 968 | - | 110 | 6.9 | - | 2 | 2 |
| Morken township | 63 | 2 | 16 | 1 960 | - | 45 | 6.9 | 2 | - | - |
| Oakport township | 597 | 66 | 45 | 1 974 | 2 | 483 | 7.6 | 15 | - | - |
| Oakport CDP | 469 | 61 | 19 | 1 975 | 2 | 383 | 7.6 | 9 | - | - |
| Parke township | 223 | 20 | 64 | 1 978 | 2 | 195 | 6.4 | 5 | 7 | 7 |
| Riverton township | 157 | 19 | 14 | 1 976 | 5 | 94 | 6.1 | 8 | 3 | 3 |
| Sabin city | 168 | 1 | 36 | 1 965 | - | 115 | 6.5 | 5 | - | - |
| Skree township | 63 | 4 | 20 | 1 962 | - | 49 | 6.7 | - | - | - |
| Spring Prairie township | 105 | 8 | 18 | 1 974 | 2 | 63 | 6.7 | 7 | 7 | 35 |
| Tansem township | 101 | 10 | 46 | 1 948 | 3 | 72 | 6.3 | 3 | 16 | 16 |
| Ulen city | 229 | 28 | 83 | 1 961 | 10 | 108 | 5.4 | 50 | - | - |
| Ulen township | 69 | - | 30 | 1 946 | - | 47 | 6.1 | 3 | 2 | 2 |
| Viding township | 54 | 4 | 23 | 1 950 | - | 39 | 6.1 | - | - | - |
| Clearwater County | 4 114 | 349 | 869 | 1 968 | 237 | 1 823 | 5.3 | 578 | 331 | 325 |
| Bagley city | 596 | 21 | 177 | 1 952 | 47 | 202 | 4.7 | 150 | 5 | 7 |
| Bear Creek township | 77 | 7 | 28 | 1 964 | 8 | 26 | 4.6 | 15 | 17 | 17 |
| Clearbrook city | 251 | 10 | 77 | 1 952 | 24 | 93 | 4.8 | 65 | - | 3 |
| Clover township | 60 | 12 | 17 | 1 982 | 4 | 36 | 5.9 | 9 | 7 | 7 |
| Copley township | 353 | 21 | 38 | 1 973 | 2 | 221 | 6.4 | 17 | 12 | 8 |
| Dudley township | 139 | 20 | 21 | 1 972 | - | 67 | 5.4 | 4 | 10 | 12 |
| Eddy township | 148 | 4 | 69 | 1 944 | 3 | 95 | 6.5 | 13 | 11 | 8 |
| Falk township | 92 | 9 | 11 | 1 973 | - | 37 | 5.3 | 5 | 2 | 2 |
| Gonvick city | 156 | 7 | 56 | 1 955 | 8 | 73 | 5.4 | 33 | 2 | 2 |
| Greenwood township | 48 | - | 9 | 1 955 | 4 | 22 | 5.4 | 4 | 10 | 8 |
| Hangaard township | 6 | - | 2 | 1 965 | - | 2 | 5.0 | - | - | 2 |
| Holst township | 147 | 7 | 35 | 1 966 | - | 82 | 5.9 | 9 | 17 | 17 |
| Itasca township | 120 | 14 | 23 | 1 975 | 27 | 39 | 4.3 | 33 | 28 | 29 |
| La Prairie township | 125 | 24 | 7 | 1 976 | 13 | 29 | 4.6 | 23 | 1 | 1 |
| Elbow Lake CDP (part) | - | - | - | - | - | - | - | - | - | - |
| Rice Lake CDP | 50 | 9 | 5 | 1 981 | 10 | 6 | 3.7 | 20 | - | - |
| Leon township | 151 | 4 | 34 | 1 967 | 7 | 76 | 5.5 | 14 | 5 | 5 |
| Leonard city | 20 | 2 | 16 | 1940- | - | 16 | 6.6 | - | - | - |
| Minerva township | 138 | 17 | 11 | 1 968 | 3 | 56 | 5.3 | 9 | 13 | 11 |
| Moose Creek township | 107 | 19 | 9 | 1 980 | - | 58 | 5.7 | 5 | 7 | 5 |
| Nora township | 176 | 24 | 23 | 1 972 | 9 | 83 | 5.4 | 22 | 17 | 17 |
| North Clearwater UT | 27 | 4 | - | 1 980 | 4 | 5 | 3.6 | 13 | 9 | 9 |
| Pine Lake township | 252 | 12 | 45 | 1 964 | 8 | 114 | 5.3 | 12 | 18 | 28 |
| Popple township | 240 | 19 | 40 | 1 973 | 11 | 134 | 5.8 | 17 | 21 | 19 |
| Rice township | 110 | 22 | 12 | 1 978 | 6 | 41 | 5.0 | 11 | 29 | 29 |
| Shevlin city | 76 | 2 | 19 | 1 963 | - | 23 | 5.0 | 7 | 3 | 1 |
| Shevlin township | 163 | 24 | 33 | 1 973 | - | 84 | 5.6 | 8 | 2 | 2 |
| Sinclair township | 141 | 2 | 29 | 1 959 | 6 | 63 | 5.2 | 12 | 23 | 15 |
| South Clearwater UT | 122 | 40 | 5 | 1 984 | 37 | 7 | 3.4 | 58 | 52 | 52 |
| Winsor township | 73 | 2 | 23 | 1 957 | 6 | 39 | 5.8 | 10 | 10 | 9 |
| Cook County | 4 708 | 776 | 517 | 1 975 | 759 | 1 310 | 4.4 | 1 355 | 824 | 751 |
| East Cook UT | 1 101 | 148 | 122 | 1 970 | 184 | 217 | 4.1 | 423 | 439 | 392 |
| Grand Marais city | 726 | 56 | 165 | 1 960 | 74 | 276 | 4.9 | 151 | 2 | 6 |
| Grand Portage UT | 276 | 98 | 5 | 1 990 | 31 | 80 | 4.5 | 53 | 6 | 6 |
| Lutsen township | 570 | 91 | 38 | 1 978 | 105 | 168 | 4.3 | 137 | 83 | 77 |
| Schroeder township | 236 | 78 | 14 | 1 986 | 34 | 61 | 4.5 | 51 | 28 | 31 |
| Tofte township | 236 | 47 | 25 | 1 980 | 28 | 72 | 4.4 | 55 | 18 | 13 |
| West Cook UT | 1 563 | 258 | 148 | 1 975 | 303 | 436 | 4.3 | 485 | 248 | 226 |
| Cottonwood County | 5 376 | 219 | 1 904 | 1 952 | 164 | 3 288 | 6.0 | 566 | 44 | 91 |
| Amboy township | 74 | 6 | 34 | 1 944 | - | 60 | 6.7 | 2 | 2 | 3 |
| Arno township | 71 | - | 44 | 1940- | - | 62 | 6.9 | 3 | - | 6 |
| Ann township | 83 | 2 | 41 | 1 941 | - | 73 | 7.5 | - | 1 | 5 |
| Bingham Lake city | 68 | 4 | 29 | 1 955 | 2 | 43 | 5.9 | 6 | 2 | 2 |
| Carson township | 123 | 2 | 64 | 1940- | 2 | 99 | 6.8 | 3 | 4 | 6 |
| Comfrey city (part) | 8 | 2 | 4 | 1 945 | - | 6 | 6.5 | - | - | - |
| Dale township | 71 | 2 | 33 | 1 942 | - | 51 | 6.8 | - | - | - |
| Delton township | 62 | 7 | 32 | 1940- | - | 41 | 6.6 | - | - | - |
| Germantown township | 94 | 2 | 39 | 1 949 | - | 72 | 6.6 | - | 2 | 2 |
| Great Bend township | 144 | 4 | 72 | 1 940 | 4 | 93 | 6.5 | 5 | 4 | 4 |
| Highwater township | 76 | 6 | 34 | 1 942 | - | 69 | 7.1 | 1 | 2 | 2 |
| Jeffers city | 201 | 8 | 85 | 1 946 | - | 96 | 5.4 | 14 | 4 | 6 |
| Lakeside township | 103 | 2 | 38 | 1 948 | - | 85 | 7.1 | 2 | - | 2 |
| Midway township | 112 | - | 64 | 1940- | - | 93 | 7.5 | - | - | - |
| Mountain Lake city | 898 | 18 | 334 | 1 950 | 66 | 508 | 5.8 | 150 | 5 | 11 |
| Mountain Lake township | 97 | 11 | 52 | 1940- | 2 | 80 | 7.3 | 10 | - | 7 |
| Rose Hill township | 78 | - | 51 | 1940- | - | 65 | 6.9 | - | - | 6 |
| Selma township | 85 | 2 | 37 | 1 946 | - | 70 | 7.2 | - | 2 | 4 |
| Southbrook township | 48 | 3 | 16 | 1 955 | - | 39 | 6.7 | 3 | 5 | 3 |
| Springfield township | 66 | 4 | 27 | 1 947 | - | 44 | 6.7 | - | - | - |
| Storden city | 129 | 4 | 64 | 1 940 | - | 68 | 5.6 | 19 | 4 | 4 |
| Storden township | 94 | - | 66 | 1940- | 2 | 68 | 6.5 | 6 | 2 | - |
| Westbrook city | 413 | 2 | 150 | 1 947 | 7 | 200 | 5.4 | 34 | 2 | 5 |
| Westbrook township | 103 | 6 | 67 | 1940- | - | 91 | 7.1 | 2 | - | - |
| Windom city | 2 075 | 122 | 427 | 1 959 | 79 | 1 112 | 5.7 | 306 | 3 | 13 |
| Crow Wing County | 33 483 | 4 828 | 4 130 | 1 974 | 1 433 | 16 725 | 5.5 | 3 938 | 862 | 776 |
| Baxter city | 2 007 | 489 | 19 | 1 986 | 46 | 1 476 | 7.0 | 130 | - | - |
| Bay Lake township | 1 264 | 244 | 87 | 1 973 | 39 | 618 | 5.5 | 130 | 102 | 74 |
| Brainerd city | 5 806 | 343 | 1 491 | 1 958 | 502 | 2 030 | 4.7 | 1 346 | 55 | 30 |

Table 19. Physical Housing Characteristics: 2000—Con.

[Data based on a sample (except Tables 65-68). For information on confidentiality protection, coverage, sampling error, and nonsampling error, see Appendix G. For location of definitions, see "How to Use This Census Report"]

| State County County Subdivision Place | Total housing units | Year structure built | | | Rooms | | | No bedrooms or 1 bedroom | Lacking complete plumbing facilities | Lacking complete kitchen facilities |
|--|---------------------------|--------------------------|--------------------|--------|--------|--------------|--------|--------------------------------|---|--|
| | | 1995 to March 2000 | 1939 or earlier | Median | 1 or 2 | 6 or more | Median | | | |
| Crow Wing County—Con. | | | | | | | | | | |
| Breezy Point city | 953 | 204 | 76 | 1 977 | 25 | 381 | 5.1 | 148 | 24 | 14 |
| Center township | 478 | 49 | 21 | 1 974 | 26 | 230 | 5.4 | 42 | 15 | 15 |
| Crosby city | 1 099 | 40 | 347 | 1 953 | 80 | 346 | 4.7 | 253 | 8 | 14 |
| Crosslake city | 2 461 | 646 | 83 | 1 984 | 28 | 1 371 | 5.8 | 128 | 28 | 36 |
| Crow Wing township | 434 | 87 | 21 | 1 983 | 6 | 233 | 5.8 | 18 | 5 | 7 |
| Cuyuna city | 117 | 27 | 21 | 1 978 | 11 | 45 | 5.0 | 13 | 3 | 6 |
| Daggett Brook township | 160 | 19 | 36 | 1 972 | 10 | 85 | 5.6 | 17 | 6 | 9 |
| Dean Lake UT | 55 | 2 | 2 | 1 967 | 5 | 15 | 4.7 | 8 | 14 | 12 |
| Deerwood city | 309 | 51 | 64 | 1 970 | 8 | 123 | 5.0 | 58 | - | 2 |
| Deerwood township | 808 | 113 | 116 | 1 972 | 8 | 540 | 6.4 | 27 | 45 | 50 |
| Emily city | 819 | 127 | 48 | 1 984 | 64 | 348 | 5.2 | 106 | 46 | 47 |
| Fairfield township | 252 | 56 | 9 | 1 982 | 8 | 115 | 5.3 | 17 | 34 | 30 |
| Fifty Lakes city | 537 | 137 | 4 | 1 979 | 18 | 270 | 5.5 | 46 | 10 | 10 |
| Fort Ripley city | 33 | 5 | 3 | 1 971 | - | 20 | 5.9 | 3 | - | - |
| Fort Ripley township | 378 | 78 | 37 | 1 979 | 18 | 160 | 5.2 | 50 | 4 | 13 |
| Gail Lake township | 82 | 4 | 4 | 1 970 | 2 | 21 | 5.0 | 14 | - | - |
| Garrison city | 188 | 33 | 13 | 1 984 | 20 | 25 | 4.1 | 40 | 2 | 2 |
| Garrison township | 770 | 143 | 88 | 1 977 | 75 | 281 | 4.9 | 145 | 84 | 73 |
| Ideal township | 1 408 | 170 | 41 | 1 979 | 21 | 907 | 6.1 | 55 | 23 | 23 |
| Irondale township | 493 | 58 | 89 | 1 970 | 10 | 260 | 5.6 | 36 | - | 3 |
| Ironton city | 251 | - | 97 | 1 952 | 2 | 110 | 5.2 | 46 | 3 | 4 |
| Jenkins city | 115 | 11 | 14 | 1 976 | 5 | 49 | 5.3 | 9 | 2 | - |
| Jenkins township | 400 | 70 | 52 | 1 977 | 16 | 210 | 5.6 | 31 | 2 | - |
| Lake Edwards township | 1 393 | 179 | 163 | 1 968 | 46 | 741 | 5.7 | 98 | 33 | 24 |
| Little Pine township | 114 | 22 | 5 | 1 984 | 17 | 39 | 4.7 | 27 | - | 3 |
| Long Lake township | 562 | 69 | 103 | 1 973 | 28 | 303 | 5.7 | 67 | 15 | 19 |
| Manhattan Beach city | 66 | 17 | 4 | 1 986 | - | 39 | 6.4 | 7 | - | - |
| Maple Grove township | 281 | 38 | 32 | 1 977 | - | 185 | 6.2 | 11 | - | 5 |
| Mission township | 870 | 122 | 49 | 1 978 | 40 | 420 | 5.4 | 75 | 39 | 36 |
| Nisswa city | 1 450 | 223 | 160 | 1 974 | 22 | 928 | 6.2 | 61 | 19 | 13 |
| Nokay Lake township | 318 | 39 | 50 | 1 969 | 9 | 149 | 5.4 | 20 | 11 | 10 |
| Oak Lawn township | 649 | 55 | 78 | 1 974 | 10 | 433 | 6.1 | 35 | 17 | 9 |
| Pelican township | 454 | 61 | 23 | 1 968 | 26 | 259 | 5.8 | 48 | 13 | 15 |
| Pequot Lakes city | 551 | 37 | 78 | 1 974 | 47 | 180 | 4.6 | 159 | 3 | - |
| Perry Lake township | 155 | 29 | 15 | 1 979 | 2 | 80 | 5.7 | 4 | 16 | 13 |
| Platte Lake township | 168 | 19 | 14 | 1 969 | - | 87 | 5.6 | 8 | 12 | 11 |
| Rabbit Lake township | 166 | 45 | 16 | 1 978 | - | 111 | 6.5 | 3 | 2 | 5 |
| Riverton city | 55 | 2 | 17 | 1 954 | 6 | 30 | 5.7 | 8 | - | - |
| Roosevelt township | 640 | 55 | 95 | 1 961 | 12 | 291 | 5.3 | 88 | 55 | 34 |
| Ross Lake township | 309 | 44 | - | 1 987 | 27 | 94 | 4.1 | 61 | 41 | 37 |
| St. Mathias township | 194 | 34 | 40 | 1 972 | 6 | 105 | 5.8 | 12 | 7 | 5 |
| Sibley township | 603 | 101 | 76 | 1 968 | 10 | 271 | 5.3 | 49 | 10 | 12 |
| Timothy township | 124 | 17 | 22 | 1 981 | 7 | 70 | 6.0 | 18 | - | - |
| Trommald city | 53 | 2 | 11 | 1 969 | 2 | 20 | 5.0 | 4 | - | - |
| West Crow Wing UT | 2 415 | 374 | 168 | 1 980 | 58 | 1 500 | 6.3 | 147 | 44 | 35 |
| Wolford township | 216 | 38 | 28 | 1 979 | 5 | 121 | 6.0 | 12 | 10 | 16 |
| Dakota County | 133 750 | 19 160 | 6 576 | 1 981 | 5 603 | 82 477 | 6.3 | 15 592 | 375 | 381 |
| Apple Valley city | 16 536 | 2 905 | 139 | 1 984 | 392 | 11 766 | 7.0 | 1 212 | 37 | 52 |
| Burnsville city | 24 259 | 2 750 | 103 | 1 980 | 1 518 | 13 295 | 5.9 | 4 126 | 46 | 126 |
| Castle Rock township | 507 | 32 | 103 | 1 972 | 4 | 401 | 7.1 | 6 | 2 | 2 |
| Coates city | 65 | 2 | 19 | 1 956 | - | 37 | 5.9 | 3 | - | - |
| Douglas township | 240 | 23 | 59 | 1 975 | - | 187 | 7.1 | - | - | - |
| Eagan city | 24 392 | 2 968 | 91 | 1 985 | 1 239 | 14 978 | 6.4 | 2 869 | 80 | 47 |
| Empire township | 507 | 111 | 49 | 1 977 | 9 | 399 | 7.0 | 9 | - | 6 |
| Eureka township | 504 | 40 | 100 | 1 974 | 5 | 404 | 7.1 | 16 | - | 1 |
| Farmington city | 4 259 | 1 578 | 299 | 1 990 | 130 | 2 988 | 6.7 | 361 | - | - |
| Greenvale township | 232 | 44 | 74 | 1 970 | - | 186 | 7.8 | 2 | - | - |
| Hampton city | 162 | 31 | 65 | 1 957 | 11 | 98 | 6.2 | 15 | 3 | 5 |
| Hampton township | 310 | 32 | 64 | 1 975 | 6 | 230 | 6.9 | 10 | - | - |
| Hastings city (part) | 6 746 | 879 | 968 | 1 972 | 268 | 3 834 | 5.9 | 881 | 19 | 23 |
| Inver Grove Heights city | 11 452 | 2 426 | 265 | 1 983 | 479 | 6 121 | 5.7 | 1 141 | 60 | 5 |
| Lakeville city | 13 799 | 3 142 | 248 | 1 989 | 204 | 10 908 | 7.5 | 599 | 26 | 9 |
| Lilydale city | 406 | 18 | 5 | 1 980 | 16 | 106 | 4.5 | 138 | - | 2 |
| Marshan township | 406 | 52 | 39 | 1 976 | - | 332 | 7.5 | 4 | - | - |
| Mendota city | 69 | - | 29 | 1 950 | 5 | 34 | 5.5 | 5 | - | - |
| Mendota Heights city | 4 243 | 249 | 204 | 1 979 | 63 | 3 290 | 7.3 | 207 | 23 | 30 |
| Miesville city | 48 | 2 | 14 | 1 962 | - | 39 | 6.9 | - | - | - |
| New Trier city | 34 | - | 11 | 1 951 | 2 | 24 | 6.1 | 4 | - | - |
| Nininger township | 293 | 26 | 26 | 1 974 | - | 233 | 7.4 | 6 | - | - |
| Northfield city (part) | 230 | 96 | 2 | 1 993 | - | 188 | 7.1 | 2 | - | - |
| Randolph city | 109 | 17 | 48 | 1 949 | - | 60 | 5.7 | 2 | - | - |
| Randolph township | 228 | 29 | 50 | 1 971 | 6 | 161 | 6.7 | 10 | - | 3 |
| Ravenna township | 744 | 103 | 31 | 1 980 | 4 | 647 | 7.5 | 9 | - | - |
| Rosemount city | 4 843 | 1 134 | 50 | 1 988 | 73 | 3 362 | 6.6 | 244 | 9 | - |
| Sciota township | 105 | 22 | 26 | 1 977 | - | 89 | 7.6 | 4 | - | - |
| South St. Paul city | 8 314 | 225 | 1 946 | 1 955 | 438 | 3 967 | 5.4 | 1 316 | 28 | 41 |
| Sunfish Lake city | 182 | 13 | 20 | 1 972 | 2 | 165 | 9.0+ | 6 | - | - |
| Vermillion city | 161 | - | 19 | 1 971 | - | 102 | 6.1 | 8 | - | - |
| Vermillion township | 404 | 21 | 98 | 1 972 | 8 | 322 | 7.1 | 19 | - | - |
| Waterford township | 182 | 8 | 56 | 1 959 | - | 128 | 6.8 | 4 | - | - |
| West St. Paul city | 8 779 | 182 | 1 256 | 1 965 | 721 | 3 396 | 4.9 | 2 354 | 42 | 29 |
| Dodge County | 6 642 | 609 | 2 027 | 1 969 | 143 | 4 403 | 6.4 | 538 | 49 | 59 |
| Ashland township | 130 | 5 | 40 | 1 964 | - | 93 | 7.1 | 2 | - | 2 |
| Blooming Prairie city (part) | - | - | - | - | - | - | - | - | - | - |
| Canisteo township | 226 | 8 | 115 | 1940- | 2 | 190 | 7.2 | 4 | - | - |
| Claremont city | 239 | 6 | 84 | 1 956 | 10 | 114 | 5.4 | 24 | - | - |
| Claremont township | 170 | 21 | 54 | 1 960 | 5 | 137 | 6.8 | 5 | - | 3 |
| Concord township | 213 | 15 | 109 | 1940- | 3 | 157 | 6.8 | 10 | 5 | 4 |
| Dodge Center city | 863 | 60 | 208 | 1 967 | 35 | 453 | 5.6 | 130 | - | - |
| Ellington township | 107 | 2 | 48 | 1 945 | - | 82 | 6.7 | 2 | - | - |
| Hayfield city | 517 | 29 | 151 | 1 963 | 13 | 295 | 5.9 | 58 | - | 2 |
| Hayfield township | 141 | 17 | 73 | 1940- | - | 109 | 6.8 | 2 | - | 2 |
| Kasson city | 1 723 | 233 | 296 | 1 979 | 53 | 1 022 | 6.2 | 201 | - | 2 |
| Mantorville city | 374 | 52 | 89 | 1 977 | - | 273 | 6.7 | 17 | - | 4 |
| Mantorville township | 535 | 88 | 114 | 1 977 | 2 | 469 | 7.6 | 5 | - | - |
| Milton township | 252 | 18 | 121 | 1 943 | - | 192 | 6.8 | 5 | 7 | 3 |

Table 19. **Physical Housing Characteristics: 2000**—Con.

[Data based on a sample (except Tables 65-68). For information on confidentiality protection, coverage, sampling error, and nonsampling error, see Appendix G. For location of definitions, see "How to Use This Census Report"]

| State County County Subdivision Place | Total housing units | Year structure built | | | Rooms | | | No bedrooms or 1 bedroom | Lacking complete plumbing facilities | Lacking complete kitchen facilities |
|--|---------------------------|--------------------------|--------------------|--------|--------|--------------|--------|--------------------------------|---|--|
| | | 1995 to March 2000 | 1939 or earlier | Median | 1 or 2 | 6 or more | Median | | | |
| Dodge County—Con. | | | | | | | | | | |
| Ripley township | 105 | 9 | 39 | 1 962 | - | 79 | 6.9 | 9 | 31 | 31 |
| Vernon township | 214 | 11 | 120 | 1940- | 3 | 154 | 6.4 | 7 | 2 | 4 |
| Wasioja township | 333 | 7 | 122 | 1 962 | 4 | 243 | 6.5 | 14 | - | - |
| West Concord city | 342 | 15 | 158 | 1 945 | 13 | 212 | 6.1 | 39 | - | - |
| Westfield township | 158 | 13 | 86 | 1940- | - | 129 | 6.7 | 4 | 4 | 2 |
| Douglas County | 16 694 | 1 874 | 3 210 | 1 972 | 905 | 8 682 | 5.6 | 2 175 | 325 | 304 |
| Alexandria city | 4 338 | 308 | 841 | 1 969 | 454 | 1 408 | 4.6 | 1 176 | 8 | 38 |
| Alexandria township | 2 027 | 367 | 239 | 1 976 | 81 | 1 415 | 6.5 | 127 | 26 | 26 |
| Belle River township | 145 | 6 | 89 | 1940- | - | 117 | 6.8 | 5 | 5 | 2 |
| Brandon city | 188 | 20 | 59 | 1 957 | 6 | 108 | 6.2 | 18 | - | - |
| Brandon township | 425 | 62 | 74 | 1 975 | 34 | 227 | 5.7 | 66 | 31 | 26 |
| Carlos city | 162 | - | 50 | 1 959 | 3 | 67 | 5.2 | 13 | - | - |
| Carlos township | 1 053 | 146 | 159 | 1 973 | 19 | 667 | 6.2 | 60 | 13 | 14 |
| Evansville city | 273 | 6 | 71 | 1 967 | 17 | 129 | 5.3 | 56 | 2 | - |
| Evansville township | 96 | 7 | 50 | 1940- | 5 | 73 | 7.2 | 7 | 3 | 6 |
| Forada city | 114 | 4 | 15 | 1 968 | 2 | 48 | 5.2 | 4 | - | - |
| Garfield city | 132 | 8 | 31 | 1 959 | - | 65 | 5.5 | 2 | 2 | 3 |
| Holmes City township | 411 | 55 | 108 | 1 974 | 33 | 221 | 5.8 | 39 | 29 | 16 |
| Hudson township | 335 | 40 | 78 | 1 974 | 4 | 214 | 6.2 | 13 | 8 | 6 |
| Ida township | 852 | 131 | 123 | 1 977 | 17 | 427 | 5.5 | 37 | 18 | 11 |
| Kensington city | 152 | 7 | 50 | 1 954 | 5 | 70 | 5.3 | 15 | 5 | - |
| La Grand township | 1 786 | 254 | 100 | 1 975 | 36 | 1 277 | 6.7 | 98 | 16 | 32 |
| Lake Mary township | 508 | 69 | 73 | 1 976 | 10 | 304 | 5.9 | 27 | 24 | 24 |
| Leaf Valley township | 312 | 30 | 51 | 1 972 | 13 | 157 | 5.5 | 31 | 7 | 7 |
| Lund township | 228 | 24 | 72 | 1 967 | 21 | 116 | 5.6 | 27 | 12 | 12 |
| Millerville city | 58 | - | 29 | 1 940 | 5 | 32 | 5.8 | 7 | 3 | - |
| Millerville township | 164 | 14 | 61 | 1 970 | 2 | 103 | 6.1 | 4 | 8 | 3 |
| Miltona city | 130 | 19 | 35 | 1 972 | 2 | 61 | 5.4 | 10 | - | - |
| Miltona township | 760 | 97 | 129 | 1 973 | 33 | 312 | 5.0 | 103 | 31 | 24 |
| Moe township | 425 | 76 | 65 | 1 981 | 32 | 255 | 5.9 | 45 | 26 | 23 |
| Nelson city | 69 | 4 | 35 | 1940- | 3 | 36 | 5.6 | 10 | - | - |
| Orange township | 128 | 9 | 30 | 1 972 | - | 75 | 6.0 | 2 | - | - |
| Osakis city (part) | 649 | 46 | 242 | 1 954 | 21 | 314 | 5.4 | 110 | 14 | 6 |
| Osakis township | 325 | 29 | 74 | 1 971 | 35 | 131 | 5.1 | 39 | 12 | 12 |
| Solem township | 102 | 8 | 34 | 1 950 | - | 74 | 6.1 | 2 | 3 | - |
| Spruce Hill township | 162 | 10 | 86 | 1940- | - | 110 | 6.6 | 6 | 4 | 2 |
| Urness township | 185 | 18 | 57 | 1 977 | 12 | 69 | 5.0 | 16 | 15 | 11 |
| Faribault County | 7 247 | 154 | 3 244 | 1 944 | 168 | 4 603 | 6.1 | 643 | 31 | 61 |
| Barber township | 105 | 1 | 46 | 1 947 | - | 94 | 7.6 | 2 | - | 2 |
| Blue Earth city | 1 669 | 41 | 659 | 1 949 | 100 | 920 | 5.8 | 283 | 4 | 19 |
| Blue Earth City township | 166 | 2 | 69 | 1 948 | 4 | 130 | 6.9 | 6 | - | - |
| Bricelyn city | 212 | - | 124 | 1940- | 5 | 133 | 6.1 | 22 | 2 | - |
| Brush Creek township | 97 | 1 | 61 | 1940- | - | 86 | 7.5 | - | - | - |
| Clark township | 220 | 7 | 100 | 1 943 | - | 168 | 7.2 | - | - | - |
| Delavan city | 114 | 2 | 64 | 1940- | 4 | 60 | 5.6 | 11 | 1 | 3 |
| Delavan township | 151 | 16 | 59 | 1 952 | 2 | 93 | 6.4 | 11 | 1 | 1 |
| Dunbar township | 121 | 10 | 52 | 1 947 | 2 | 91 | 6.2 | 4 | 2 | - |
| Easton city | 98 | 2 | 31 | 1 955 | - | 71 | 6.3 | - | - | - |
| Elmore city | 349 | 7 | 142 | 1 945 | 1 | 179 | 5.6 | 27 | 3 | 7 |
| Elmore township | 94 | - | 54 | 1940- | 4 | 67 | 7.0 | 4 | - | 2 |
| Emerald township | 94 | - | 66 | 1940- | 2 | 87 | 7.2 | 2 | - | 1 |
| Foster township | 109 | 3 | 60 | 1940- | - | 88 | 7.0 | 6 | - | - |
| Frost city | 127 | - | 56 | 1 944 | 1 | 64 | 5.5 | 13 | 1 | 1 |
| Jo Daviess township | 106 | - | 80 | 1940- | - | 82 | 6.4 | - | - | - |
| Kiester city | 288 | 2 | 94 | 1 951 | 3 | 130 | 5.3 | 38 | - | - |
| Kiester township | 124 | - | 75 | 1940- | - | 112 | 6.8 | 2 | - | 1 |
| Lura township | 90 | 3 | 51 | 1940- | - | 75 | 7.3 | - | - | - |
| Minnesota Lake city (part) | 312 | 11 | 96 | 1 953 | 8 | 194 | 6.1 | 21 | 4 | 2 |
| Minnesota Lake township | 84 | - | 40 | 1 945 | - | 68 | 6.9 | - | 2 | 2 |
| Pilot Grove township | 80 | - | 59 | 1940- | - | 68 | 7.1 | - | - | 3 |
| Prescott township | 90 | - | 63 | 1940- | - | 63 | 7.0 | - | - | 1 |
| Rome township | 79 | 2 | 47 | 1940- | - | 71 | 7.0 | 2 | 2 | - |
| Seely township | 80 | 2 | 56 | 1940- | - | 67 | 7.1 | 2 | 1 | 1 |
| Verona township | 173 | 4 | 91 | 1940- | - | 135 | 6.9 | 4 | 3 | 3 |
| Walnut Lake township | 110 | - | 51 | 1 943 | - | 91 | 7.6 | - | - | 3 |
| Walters city | 47 | - | 29 | 1940- | - | 30 | 5.9 | - | - | - |
| Wells city | 1 051 | 17 | 407 | 1 947 | 18 | 623 | 5.9 | 110 | - | - |
| Winnebago city | 709 | 19 | 302 | 1 947 | 14 | 385 | 5.7 | 73 | - | 2 |
| Winnebago City township | 98 | 2 | 60 | 1940- | - | 78 | 7.0 | - | 5 | 7 |
| Fillmore County | 8 908 | 488 | 4 269 | 1 944 | 256 | 5 696 | 6.2 | 861 | 332 | 331 |
| Amherst township | 142 | 4 | 90 | 1940- | 4 | 91 | 6.2 | 9 | 23 | 22 |
| Arendahl township | 143 | 16 | 76 | 1940- | 10 | 102 | 7.1 | 10 | 14 | 9 |
| Beaver township | 101 | 8 | 43 | 1 947 | - | 82 | 7.3 | - | 5 | 7 |
| Bloomfield township | 156 | 14 | 72 | 1 948 | 6 | 117 | 6.6 | 11 | 8 | 6 |
| Bristol township | 152 | 5 | 96 | 1940- | - | 117 | 6.8 | 16 | 16 | 14 |
| Canton city | 174 | 5 | 86 | 1 950 | - | 92 | 5.6 | 9 | - | - |
| Canton township | 201 | 18 | 126 | 1940- | - | 146 | 6.6 | 15 | 68 | 65 |
| Carimona township | 116 | 4 | 73 | 1940- | - | 105 | 7.1 | - | 3 | 3 |
| Carrollton township | 140 | 19 | 72 | 1940- | 2 | 100 | 6.9 | 8 | 11 | 11 |
| Chatfield city (part) | 528 | 21 | 225 | 1 953 | 22 | 301 | 5.9 | 92 | - | - |
| Chatfield township | 189 | 15 | 67 | 1 965 | 2 | 139 | 6.8 | 10 | 10 | 10 |
| Fillmore township | 205 | 6 | 104 | 1940- | 18 | 134 | 6.3 | 22 | 23 | 21 |
| Forestville township | 166 | 8 | 94 | 1940- | 4 | 117 | 6.4 | 15 | 10 | 10 |
| Fountain city | 132 | 2 | 57 | 1 951 | 2 | 82 | 6.2 | 4 | - | - |
| Fountain township | 124 | 8 | 61 | 1 942 | - | 89 | 6.8 | 2 | 3 | 3 |
| Harmony city | 506 | 8 | 215 | 1 947 | 20 | 276 | 5.7 | 57 | - | - |
| Harmony township | 144 | 2 | 92 | 1940- | - | 126 | 7.4 | 2 | 11 | 11 |
| Holt township | 130 | 7 | 64 | 1 943 | 11 | 88 | 6.4 | 14 | 10 | 11 |
| Jordan township | 158 | 14 | 74 | 1 953 | 4 | 116 | 6.5 | 9 | 10 | 9 |
| Lanesboro city | 422 | 8 | 265 | 1940- | 7 | 250 | 6.0 | 88 | - | - |
| Mabel city | 365 | 17 | 176 | 1 943 | 7 | 205 | 5.7 | 26 | - | - |
| Newburg township | 194 | 11 | 100 | 1940- | 2 | 133 | 6.2 | 7 | 10 | 11 |
| Norway township | 145 | 9 | 76 | 1940- | 6 | 111 | 6.6 | 6 | 10 | 10 |
| Ostrander city | 110 | 2 | 47 | 1 947 | 6 | 63 | 6.0 | 14 | - | - |
| Peterson city | 110 | - | 61 | 1940- | 4 | 72 | 6.1 | 4 | - | 2 |

Table 19. Physical Housing Characteristics: 2000—Con.

[Data based on a sample (except Tables 65-68). For information on confidentiality protection, coverage, sampling error, and nonsampling error, see Appendix G. For location of definitions, see "How to Use This Census Report"]

| State County County Subdivision Place | Total housing units | Year structure built | | | Rooms | | | No bedrooms or 1 bedroom | Lacking complete plumbing facilities | Lacking complete kitchen facilities |
|--|---------------------------|--------------------------|--------------------|--------|--------|--------------|--------|--------------------------------|---|--|
| | | 1995 to March 2000 | 1939 or earlier | Median | 1 or 2 | 6 or more | Median | | | |
| Fillmore County—Con. | | | | | | | | | | |
| Pilot Mound township | 153 | 13 | 69 | 1 957 | 17 | 85 | 5.7 | 25 | 21 | 21 |
| Preble township | 118 | 9 | 56 | 1 942 | - | 81 | 6.1 | 5 | 11 | 13 |
| Preston city | 618 | 23 | 289 | 1 948 | 19 | 390 | 6.4 | 61 | - | 4 |
| Preston township | 125 | 14 | 73 | 1940- | 2 | 105 | 6.9 | 6 | 24 | 22 |
| Rushford city | 761 | 79 | 281 | 1 958 | 37 | 402 | 5.7 | 108 | 4 | 11 |
| Rushford Village city | 279 | 42 | 108 | 1 964 | 2 | 201 | 6.5 | 10 | 2 | 2 |
| Spring Valley city | 1 093 | 22 | 457 | 1 949 | 31 | 619 | 5.9 | 155 | 5 | 5 |
| Spring Valley township | 232 | 19 | 88 | 1 964 | 2 | 168 | 6.7 | 5 | 3 | 3 |
| Sumner township | 160 | 16 | 88 | 1940- | 3 | 130 | 7.2 | 5 | 4 | 2 |
| Whalan city | 48 | - | 35 | 1940- | - | 19 | 5.1 | 5 | 5 | 7 |
| Wykoff city | 212 | 10 | 124 | 1940- | 6 | 134 | 6.3 | 22 | 4 | 2 |
| York township | 156 | 10 | 89 | 1940- | - | 108 | 6.6 | 4 | 4 | 4 |
| Freeborn County | 13 996 | 447 | 4 556 | 1 954 | 620 | 7 773 | 5.8 | 1 807 | 120 | 109 |
| Albert Lea city | 8 142 | 211 | 2 214 | 1 956 | 533 | 3 803 | 5.3 | 1 493 | 45 | 53 |
| Albert Lea township | 335 | 6 | 121 | 1 955 | 2 | 244 | 6.7 | 12 | 7 | 8 |
| Alden city | 302 | 18 | 103 | 1 954 | 5 | 190 | 6.0 | 27 | - | - |
| Alden township | 128 | 4 | 67 | 1940- | - | 103 | 7.5 | 2 | 2 | 4 |
| Bancroft township | 411 | 19 | 105 | 1 962 | - | 308 | 6.6 | 6 | 2 | 2 |
| Bath township | 175 | 5 | 92 | 1940- | - | 138 | 7.4 | 4 | 5 | 5 |
| Carlston township | 123 | 6 | 61 | 1 941 | 3 | 100 | 6.5 | 3 | 3 | 3 |
| Clarks Grove city | 294 | 36 | 59 | 1 968 | 6 | 164 | 5.8 | 25 | - | - |
| Conger city | 68 | - | 18 | 1 950 | 2 | 34 | 5.5 | 2 | - | - |
| Emmons city | 193 | 2 | 49 | 1 957 | 3 | 120 | 6.0 | 9 | - | 4 |
| Freeborn city | 131 | - | 45 | 1 951 | - | 79 | 5.9 | 14 | 2 | - |
| Freeborn township | 132 | 5 | 64 | 1 941 | - | 98 | 6.4 | 6 | - | - |
| Freeman township | 207 | 5 | 88 | 1 951 | 4 | 139 | 6.2 | 10 | 1 | 3 |
| Geneva city | 186 | 14 | 59 | 1 964 | 8 | 120 | 6.4 | 24 | - | - |
| Geneva township | 170 | 14 | 80 | 1 942 | 3 | 127 | 6.5 | 5 | - | - |
| Glenville city | 322 | 2 | 85 | 1 958 | 16 | 175 | 5.8 | 43 | 6 | 3 |
| Hartland city | 137 | 2 | 55 | 1 948 | 5 | 77 | 5.8 | 19 | - | - |
| Hartland township | 119 | 2 | 62 | 1940- | - | 91 | 6.7 | - | - | - |
| Hayward city | 119 | 8 | 45 | 1 951 | 6 | 59 | 5.5 | 9 | - | 1 |
| Hayward township | 170 | 6 | 73 | 1 951 | - | 132 | 6.8 | - | 2 | 2 |
| Hollandale city | 130 | 2 | 37 | 1 950 | 5 | 77 | 5.9 | 20 | 2 | - |
| London township | 139 | 2 | 86 | 1940- | - | 100 | 6.2 | 2 | 5 | - |
| Manchester city | 38 | - | 21 | 1940- | - | 20 | 5.6 | 9 | - | - |
| Manchester township | 178 | 6 | 85 | 1 948 | 1 | 137 | 6.8 | 1 | 2 | 2 |
| Mansfield township | 119 | 4 | 59 | 1 940 | - | 84 | 6.3 | 2 | 2 | 2 |
| Moscow township | 261 | 7 | 139 | 1940- | - | 172 | 6.2 | 4 | 2 | 2 |
| Myrtle city | 32 | - | 17 | 1940- | 2 | 9 | 4.7 | 9 | 4 | 1 |
| Newry township | 186 | 5 | 84 | 1 943 | 6 | 116 | 5.9 | 10 | 9 | 6 |
| Nunda township | 138 | 10 | 66 | 1 942 | 6 | 97 | 6.2 | 7 | 4 | 4 |
| Oakland township | 167 | 7 | 66 | 1 951 | - | 132 | 6.4 | 2 | 2 | - |
| Pickrel Lake township | 266 | 18 | 116 | 1 952 | 3 | 227 | 7.9 | 5 | 3 | - |
| Riceland township | 190 | 8 | 113 | 1940- | - | 144 | 6.8 | 6 | 3 | - |
| Shell Rock township | 206 | 2 | 109 | 1940- | 5 | 131 | 6.1 | 10 | 5 | 2 |
| Twin Lakes city | 82 | 11 | 13 | 1 962 | 2 | 26 | 4.9 | 7 | 2 | 2 |
| Goodhue County | 17 879 | 1 507 | 5 603 | 1 965 | 461 | 10 980 | 6.2 | 1 916 | 119 | 79 |
| Bellechester city (part) | 59 | 2 | 17 | 1 959 | - | 37 | 6.4 | 17 | - | - |
| Belle Creek township | 165 | 32 | 83 | 1940- | 4 | 125 | 7.6 | 6 | - | - |
| Belvidere township | 159 | 11 | 66 | 1 948 | - | 129 | 7.4 | 2 | 2 | - |
| Cannon Falls city | 1 611 | 170 | 425 | 1 971 | 54 | 769 | 5.4 | 288 | - | - |
| Cannon Falls township | 430 | 32 | 91 | 1 973 | 2 | 330 | 7.3 | 4 | - | 1 |
| Cherry Grove township | 152 | 4 | 89 | 1940- | - | 119 | 7.2 | 4 | 2 | - |
| Dennison city (part) | 61 | 5 | 54 | 1940- | - | 54 | 6.9 | - | - | - |
| Featherstone township | 284 | 13 | 93 | 1 967 | 2 | 228 | 7.4 | 7 | 2 | 2 |
| Florence township | 632 | 46 | 152 | 1 968 | 13 | 367 | 6.0 | 36 | 6 | 4 |
| Goodhue city | 301 | 30 | 94 | 1 965 | 3 | 183 | 6.1 | 23 | 2 | - |
| Goodhue township | 173 | 6 | 87 | 1940- | - | 147 | 7.5 | 4 | 2 | - |
| Hay Creek township | 291 | 40 | 93 | 1 974 | 5 | 247 | 7.3 | 7 | - | - |
| Holden township | 149 | 11 | 98 | 1940- | - | 129 | 8.0 | - | 2 | - |
| Kenyon city | 724 | 25 | 333 | 1 945 | 7 | 464 | 6.3 | 62 | 8 | 5 |
| Kenyon township | 158 | 16 | 77 | 1 945 | - | 123 | 6.5 | - | 2 | 2 |
| Lake City city (part) | 402 | 144 | 31 | 1 977 | 6 | 183 | 5.3 | 63 | 6 | - |
| Leon township | 316 | 17 | 120 | 1 963 | - | 273 | 7.2 | 5 | 3 | 3 |
| Minneola township | 233 | 15 | 102 | 1 956 | - | 197 | 7.3 | 8 | 1 | - |
| Pine Island city (part) | 856 | 48 | 215 | 1 966 | 20 | 518 | 6.2 | 80 | 4 | 2 |
| Pine Island township | 212 | 5 | 80 | 1 965 | - | 163 | 7.5 | 4 | 3 | - |
| Red Wing city | 6 860 | 478 | 2 067 | 1 963 | 273 | 3 753 | 5.8 | 996 | 60 | 51 |
| Roscoe township | 266 | 19 | 95 | 1 965 | 5 | 208 | 6.8 | 15 | - | - |
| Stanton township | 396 | 48 | 75 | 1 974 | 2 | 335 | 7.3 | 11 | 5 | 5 |
| Vasa township | 300 | 24 | 121 | 1 963 | 4 | 232 | 6.8 | 6 | 2 | 2 |
| Wacouta township | 196 | 15 | 36 | 1 970 | - | 136 | 7.0 | 10 | - | - |
| Wanamingo city | 409 | 35 | 129 | 1 968 | 10 | 227 | 5.9 | 45 | - | - |
| Wanamingo township | 176 | 12 | 86 | 1 944 | 4 | 140 | 7.2 | 6 | - | - |
| Warsaw township | 222 | 25 | 85 | 1 969 | 4 | 176 | 7.1 | 6 | 3 | 1 |
| Welch township | 267 | 31 | 84 | 1 973 | 9 | 196 | 6.7 | 22 | - | 1 |
| Zumbrotta city | 1 198 | 129 | 323 | 1 968 | 28 | 608 | 5.6 | 185 | 4 | - |
| Zumbrotta township | 221 | 19 | 102 | 1 948 | 6 | 184 | 7.3 | 9 | - | - |
| Grant County | 3 098 | 174 | 1 140 | 1 952 | 118 | 1 735 | 5.8 | 326 | 86 | 100 |
| Ashby city | 195 | 19 | 75 | 1 952 | 3 | 114 | 5.9 | 13 | - | - |
| Barrett city | 167 | 6 | 88 | 1940- | 4 | 85 | 5.5 | 23 | - | 3 |
| Delaware township | 51 | - | 14 | 1 949 | - | 44 | 7.9 | - | 2 | - |
| Elbow Lake city | 625 | 20 | 188 | 1 953 | 12 | 308 | 5.5 | 51 | 10 | 12 |
| Elbow Lake township | 65 | - | 24 | 1 950 | - | 54 | 6.4 | 4 | 3 | 6 |
| Elk Lake township | 119 | 21 | 39 | 1 966 | 2 | 72 | 6.1 | 5 | 10 | 12 |
| Erdahl township | 180 | 9 | 72 | 1 969 | 9 | 100 | 5.8 | 13 | 13 | 8 |
| Gorton township | 37 | - | 23 | 1940- | - | 33 | 7.5 | - | - | - |
| Herman city | 239 | 12 | 67 | 1 955 | 14 | 112 | 5.3 | 56 | 5 | 3 |
| Hoffman city | 304 | 20 | 95 | 1 950 | 23 | 147 | 5.4 | 47 | - | - |
| Land township | 88 | 6 | 31 | 1 960 | - | 76 | 7.1 | 6 | - | 3 |
| Lawrence township | 46 | 1 | 23 | 1 940 | - | 32 | 6.6 | - | - | 2 |
| Lien township | 73 | 8 | 33 | 1 946 | 2 | 47 | 6.3 | 4 | 2 | 4 |
| Logan township | 51 | 5 | 25 | 1 941 | - | 30 | 5.9 | 4 | 1 | 1 |
| Macsville township | 60 | 2 | 34 | 1940- | 3 | 42 | 7.0 | 3 | - | - |

Table 19. Physical Housing Characteristics: 2000—Con.

[Data based on a sample (except Tables 65-68). For information on confidentiality protection, coverage, sampling error, and nonsampling error, see Appendix G. For location of definitions, see "How to Use This Census Report"]

| State County County Subdivision Place | Total housing units | Year structure built | | | Rooms | | | No bedrooms or 1 bedroom | Lacking complete plumbing facilities | Lacking complete kitchen facilities |
|--|---------------------------|--------------------------|--------------------|--------|--------|--------------|--------|--------------------------------|---|--|
| | | 1995 to March 2000 | 1939 or earlier | Median | 1 or 2 | 6 or more | Median | | | |
| Grant County—Con. | | | | | | | | | | |
| Norcross city | 42 | 2 | 18 | 1 943 | 2 | 22 | 5.6 | 2 | 2 | 2 |
| North Ottawa township | 27 | - | 6 | 1 963 | - | 27 | 7.8 | - | - | - |
| Pelican Lake township | 372 | 34 | 77 | 1 970 | 39 | 139 | 4.9 | 73 | 23 | 22 |
| Pomme de Terre township | 72 | 2 | 32 | 1 955 | - | 40 | 5.8 | 4 | 2 | 4 |
| Roseville township | 59 | - | 43 | 1940- | - | 52 | 6.5 | 4 | - | - |
| Sanford township | 66 | 5 | 30 | 1 951 | - | 50 | 6.4 | - | 2 | 2 |
| Stony Brook township | 72 | 2 | 46 | 1940- | 2 | 48 | 6.8 | 6 | 7 | 9 |
| Wendell city | 88 | - | 57 | 1940- | 3 | 61 | 6.2 | 8 | 4 | 7 |
| Hennepin County | 468 824 | 23 123 | 101 509 | 1 964 | 43 676 | 236 108 | 5.5 | 106 810 | 2 088 | 2 259 |
| Bloomington city | 37 098 | 860 | 819 | 1 969 | 2 334 | 19 990 | 5.8 | 7 036 | 89 | 166 |
| Brooklyn Center city | 11 599 | 137 | 304 | 1 961 | 750 | 5 301 | 5.3 | 1 916 | 39 | 64 |
| Brooklyn Park city | 24 846 | 2 636 | 487 | 1 977 | 1 665 | 14 291 | 6.1 | 4 132 | 111 | 86 |
| Champlin city | 7 496 | 1 092 | 190 | 1 984 | 87 | 5 510 | 7.0 | 218 | 16 | 16 |
| Chanhausen city (part) | - | - | - | - | - | - | - | - | - | - |
| Corcoran city | 1 811 | 154 | 215 | 1 977 | - | 1 543 | 7.7 | 18 | 8 | - |
| Crystal city | 9 493 | 67 | 475 | 1 958 | 395 | 4 794 | 5.5 | 1 217 | 24 | 13 |
| Dayton city (part) | 1 560 | 126 | 135 | 1 976 | 7 | 1 127 | 7.0 | 37 | - | - |
| Deephaven city | 1 417 | 28 | 378 | 1 957 | 13 | 1 247 | 8.1 | 44 | - | 6 |
| Eden Prairie city | 21 026 | 3 547 | 155 | 1 986 | 1 099 | 13 620 | 6.9 | 2 284 | 50 | 24 |
| Edina city | 21 655 | 430 | 1 730 | 1 965 | 1 170 | 12 704 | 6.3 | 4 066 | 28 | 136 |
| Excelsior city | 1 250 | 15 | 315 | 1 962 | 177 | 401 | 4.2 | 531 | 7 | 8 |
| Fort Snelling UT | - | - | - | - | - | - | - | - | - | - |
| Golden Valley city | 8 606 | 144 | 293 | 1 963 | 349 | 5 777 | 6.7 | 1 046 | 26 | 51 |
| Greenfield city | 825 | 205 | 106 | 1 980 | 5 | 625 | 7.4 | 25 | - | - |
| Greenwood city | 303 | 26 | 88 | 1 962 | 3 | 234 | 7.4 | 16 | - | - |
| Hanover city (part) | 113 | 10 | 5 | 1 983 | 4 | 99 | 7.5 | 6 | - | - |
| Hassan township | 726 | 99 | 47 | 1 979 | - | 652 | 8.0 | 6 | - | - |
| Hopkins city | 8 404 | 210 | 779 | 1 970 | 1 276 | 2 192 | 4.1 | 3 158 | 26 | 50 |
| Independence city | 1 090 | 117 | 204 | 1 975 | 10 | 929 | 8.0 | 34 | - | - |
| Long Lake city | 764 | 9 | 51 | 1 970 | 46 | 477 | 6.3 | 111 | - | - |
| Loretto city | 232 | 28 | 31 | 1 978 | 25 | 122 | 5.7 | 55 | - | - |
| Maple Grove city | 17 738 | 2 925 | 331 | 1 984 | 158 | 14 137 | 7.4 | 544 | 17 | 13 |
| Maple Plain city | 811 | 11 | 92 | 1 973 | 87 | 408 | 5.5 | 165 | 2 | 52 |
| Medicine Lake city | 166 | 10 | 38 | 1 957 | 11 | 104 | 6.7 | 44 | - | - |
| Medina city | 1 333 | 131 | 145 | 1 978 | 7 | 1 110 | 8.2 | 56 | - | - |
| Minneapolis city | 168 624 | 2 206 | 85 922 | 1940- | 26 705 | 62 242 | 4.7 | 58 737 | 1 395 | 1 339 |
| Minnnetonka city | 22 227 | 1 812 | 773 | 1 977 | 1 081 | 13 502 | 6.3 | 3 452 | 34 | 16 |
| Minnnetonka Beach city | 229 | 19 | 80 | 1 958 | 3 | 201 | 9.0+ | 7 | 1 | - |
| Minnetrista city | 1 569 | 291 | 239 | 1 977 | 13 | 1 326 | 7.7 | 17 | - | - |
| Mound city | 4 118 | 150 | 677 | 1 970 | 188 | 2 365 | 5.9 | 690 | 6 | 9 |
| New Hope city | 8 744 | 86 | 143 | 1 967 | 832 | 3 959 | 5.2 | 2 330 | 12 | 18 |
| Orono city | 2 906 | 204 | 693 | 1 965 | 10 | 2 397 | 7.9 | 91 | 2 | 6 |
| Osseo city | 1 060 | 85 | 150 | 1 959 | 160 | 415 | 4.9 | 279 | - | - |
| Plymouth city | 25 262 | 3 050 | 389 | 1 983 | 1 090 | 16 019 | 6.8 | 2 746 | 53 | 34 |
| Richfield city | 15 357 | 69 | 776 | 1 956 | 1 205 | 7 012 | 5.2 | 3 769 | 42 | 18 |
| Robbinsdale city | 6 238 | 95 | 1 045 | 1 954 | 301 | 3 175 | 5.5 | 1 046 | 7 | 15 |
| Rockford city (part) | 56 | 6 | 8 | 1 974 | - | 35 | 6.7 | 7 | - | - |
| Rogers city | 1 310 | 872 | 37 | 1 997 | 25 | 985 | 7.1 | 97 | - | 2 |
| St. Anthony city (part) | 2 489 | 65 | 86 | 1 962 | 119 | 1 405 | 5.9 | 417 | - | - |
| St. Bonifacius city | 693 | 272 | 104 | 1 983 | 8 | 470 | 6.5 | 37 | - | - |
| St. Louis Park city | 21 123 | 327 | 1 969 | 1 958 | 1 856 | 8 911 | 5.0 | 5 288 | 71 | 55 |
| Shorewood city | 2 597 | 176 | 354 | 1 977 | 21 | 2 322 | 8.1 | 34 | 10 | 10 |
| Spring Park city | 981 | 43 | 116 | 1 972 | 191 | 158 | 3.7 | 490 | - | 38 |
| Tonka Bay city | 651 | 58 | 155 | 1 962 | 12 | 505 | 7.2 | 29 | 3 | 3 |
| Wayzata city | 2 047 | 209 | 321 | 1 966 | 176 | 1 144 | 6.0 | 478 | 9 | 9 |
| Woodland city | 181 | 11 | 59 | 1 957 | 2 | 166 | 8.0 | 4 | - | 2 |
| Houston County | 8 168 | 677 | 2 450 | 1 962 | 334 | 4 814 | 6.0 | 813 | 214 | 200 |
| Black Hammer township | 128 | 8 | 79 | 1940- | 3 | 71 | 5.7 | 3 | 6 | 12 |
| Brownsville city | 256 | 58 | 69 | 1 958 | 43 | 101 | 5.0 | 64 | 41 | 31 |
| Brownsville township | 264 | 31 | 51 | 1 959 | 80 | 114 | 5.0 | 102 | 80 | 49 |
| Caledonia city | 1 291 | 115 | 445 | 1 957 | 41 | 697 | 5.7 | 139 | - | 2 |
| Caledonia township | 199 | 13 | 75 | 1 957 | - | 169 | 7.3 | - | - | - |
| Crooked Creek township | 125 | 9 | 72 | 1940- | 2 | 67 | 5.7 | 11 | 18 | 14 |
| Eitzen city | 114 | 7 | 44 | 1 950 | - | 78 | 6.8 | 4 | - | - |
| Hokah city | 270 | 4 | 116 | 1 946 | 10 | 141 | 5.6 | 42 | 2 | 2 |
| Hokah township | 193 | 12 | 38 | 1 974 | - | 145 | 6.6 | 11 | 3 | 5 |
| Houston city | 461 | 19 | 187 | 1 951 | 21 | 225 | 5.4 | 66 | 8 | 3 |
| Houston township | 168 | 15 | 69 | 1 963 | - | 123 | 6.3 | 7 | - | - |
| Jefferson township | 60 | 1 | 29 | 1 953 | - | 44 | 6.4 | 2 | - | 2 |
| La Crescent city (part) | 2 004 | 172 | 194 | 1 973 | 76 | 1 058 | 5.6 | 208 | 9 | 32 |
| La Crescent township | 534 | 35 | 43 | 1 977 | 2 | 409 | 7.1 | 10 | - | 7 |
| Mayville township | 142 | 4 | 62 | 1 950 | 2 | 93 | 6.7 | 7 | - | - |
| Money Creek township | 242 | 53 | 109 | 1 952 | 3 | 158 | 6.3 | 10 | 10 | 12 |
| Mound Prairie township | 247 | 23 | 94 | 1 970 | - | 184 | 6.6 | 9 | 6 | 4 |
| Sheldon township | 119 | 9 | 61 | 1940- | - | 81 | 6.7 | 2 | 2 | - |
| Spring Grove city | 615 | 20 | 226 | 1 952 | 38 | 317 | 5.6 | 88 | 10 | 7 |
| Spring Grove township | 167 | 13 | 89 | 1940- | 3 | 129 | 6.6 | 8 | 7 | 8 |
| Union township | 146 | 20 | 55 | 1 971 | 2 | 92 | 6.3 | 8 | - | - |
| Wilmington township | 178 | 12 | 100 | 1940- | 2 | 136 | 6.7 | 2 | - | - |
| Winnepago township | 110 | 4 | 70 | 1940- | 2 | 94 | 7.3 | 4 | 5 | 3 |
| Yucatan township | 135 | 20 | 73 | 1940- | 4 | 88 | 6.5 | 6 | 7 | 7 |
| Hubbard County | 12 229 | 1 720 | 1 691 | 1 974 | 1 026 | 5 104 | 5.1 | 1 906 | 995 | 899 |
| Akeley city | 259 | 14 | 62 | 1 960 | 5 | 95 | 5.0 | 20 | 12 | 20 |
| Akeley township | 377 | 97 | 117 | 1 977 | 42 | 185 | 5.5 | 54 | 61 | 66 |
| Arago township | 569 | 40 | 29 | 1 972 | 30 | 247 | 5.2 | 85 | 34 | 36 |
| Badoura township | 267 | 54 | 43 | 1 960 | 16 | 49 | 4.4 | 33 | 45 | 28 |
| Clay township | 141 | 6 | - | 1 972 | 45 | 42 | 4.0 | 49 | 45 | 45 |
| Clover township | 190 | 33 | 4 | 1 984 | - | 52 | 4.3 | 17 | 12 | 15 |
| Crow Wing Lake township | 422 | 27 | 16 | 1 970 | 114 | 117 | 4.1 | 124 | 136 | 100 |
| Farden township | 513 | 94 | 54 | 1 974 | 35 | 211 | 5.1 | 75 | 18 | 16 |
| Fern township | 94 | 15 | 2 | 1 976 | - | 36 | 5.1 | 7 | 7 | 6 |
| Guthrie township | 176 | 30 | 43 | 1 976 | 11 | 98 | 5.7 | 11 | 6 | 6 |
| Hart Lake township | 214 | 42 | 39 | 1 975 | 9 | 93 | 5.2 | 29 | 10 | 10 |
| Helga township | 433 | 66 | 32 | 1 982 | 11 | 234 | 5.8 | 25 | 24 | 16 |
| Hendrickson township | 105 | 18 | 2 | 1 979 | - | 52 | 5.5 | 4 | 2 | - |

Table 19. **Physical Housing Characteristics: 2000—Con.**

[Data based on a sample (except Tables 65-68). For information on confidentiality protection, coverage, sampling error, and nonsampling error, see Appendix G. For location of definitions, see "How to Use This Census Report"]

| State County County Subdivision Place | Total housing units | Year structure built | | | Rooms | | | No bedrooms or 1 bedroom | Lacking complete plumbing facilities | Lacking complete kitchen facilities |
|--|---------------------------|--------------------------|--------------------|--------|--------|--------------|--------|--------------------------------|---|--|
| | | 1995 to March 2000 | 1939 or earlier | Median | 1 or 2 | 6 or more | Median | | | |
| Hubbard County—Con. | | | | | | | | | | |
| Henrietta township | 1 067 | 162 | 113 | 1 973 | 60 | 548 | 5.6 | 98 | 28 | 32 |
| Hubbard township | 591 | 81 | 66 | 1 975 | 6 | 235 | 5.1 | 72 | 4 | 2 |
| Lake Alice township | 100 | - | 2 | 1 971 | 31 | 12 | 3.9 | 48 | 59 | 59 |
| Lake Emma township | 831 | 121 | 100 | 1 977 | 77 | 436 | 5.6 | 114 | 62 | 53 |
| Lake George township | 224 | 37 | 22 | 1 974 | 23 | 108 | 5.4 | 29 | 62 | 43 |
| Lake Hattie township | 62 | 7 | 8 | 1 977 | 6 | 17 | 4.8 | 18 | 4 | 2 |
| Lakeport township | 585 | 51 | 44 | 1 974 | 58 | 222 | 4.9 | 83 | 42 | 37 |
| Laporte city | 84 | - | 40 | 1 941 | 5 | 36 | 5.2 | 11 | - | - |
| Mantrap township | 305 | 75 | 34 | 1 984 | 24 | 165 | 5.9 | 27 | 20 | 9 |
| Nevis city | 242 | 19 | 63 | 1 949 | 9 | 116 | 5.4 | 26 | 7 | 7 |
| Nevis township | 760 | 89 | 83 | 1 975 | 112 | 289 | 5.0 | 145 | 115 | 119 |
| Park Rapids city | 1 621 | 161 | 419 | 1 970 | 182 | 532 | 4.6 | 500 | 45 | 47 |
| Rockwood township | 326 | 34 | 106 | 1 971 | 31 | 154 | 5.3 | 58 | 80 | 80 |
| Schoolcraft township | 49 | 6 | 4 | 1 975 | 2 | 27 | 5.7 | 2 | 4 | 2 |
| Steamboat River township | 162 | 31 | 4 | 1 973 | 29 | 65 | 4.9 | 43 | 14 | 14 |
| Straight River township | 296 | 46 | 36 | 1 977 | 10 | 152 | 5.6 | 20 | 11 | 8 |
| Thorpe township | 68 | 16 | 21 | 1 978 | - | 20 | 4.4 | - | - | - |
| Todd township | 786 | 182 | 63 | 1 980 | 25 | 359 | 5.3 | 36 | 7 | 4 |
| White Oak township | 310 | 66 | 20 | 1 982 | 18 | 100 | 4.7 | 43 | 19 | 17 |
| Isanti County | 12 062 | 1 650 | 2 134 | 1 975 | 441 | 6 971 | 5.9 | 1 383 | 160 | 127 |
| Athens township | 805 | 111 | 86 | 1 977 | 17 | 535 | 6.6 | 33 | 5 | 3 |
| Bradford township | 1 282 | 211 | 123 | 1 977 | 19 | 791 | 6.2 | 72 | 19 | 16 |
| Braham city (part) | 558 | 79 | 156 | 1 966 | 40 | 227 | 4.9 | 125 | - | 3 |
| Cambridge city | 2 364 | 334 | 288 | 1 977 | 170 | 936 | 4.9 | 606 | 10 | 21 |
| Cambridge township | 864 | 117 | 174 | 1 974 | 29 | 577 | 6.5 | 72 | 26 | 15 |
| Dalbo township | 260 | 40 | 105 | 1 963 | 2 | 185 | 6.4 | 5 | 7 | 5 |
| Isanti city | 832 | 136 | 101 | 1 987 | 46 | 415 | 5.5 | 118 | 2 | - |
| Isanti township | 838 | 83 | 169 | 1 976 | 11 | 600 | 6.8 | 48 | 3 | 3 |
| Maple Ridge township | 300 | 41 | 135 | 1 953 | 11 | 207 | 6.5 | 29 | 8 | 5 |
| North Branch township | 615 | 86 | 141 | 1 974 | 6 | 415 | 6.2 | 24 | 4 | 4 |
| Oxford township | 290 | 49 | 52 | 1 979 | 2 | 210 | 6.4 | 15 | 4 | 2 |
| Spencer Brook township | 605 | 98 | 111 | 1 976 | 35 | 337 | 5.8 | 65 | 23 | 15 |
| Springvale township | 477 | 80 | 110 | 1 977 | 2 | 311 | 6.3 | 22 | 8 | 10 |
| Stanchfield township | 448 | 33 | 145 | 1 962 | 7 | 300 | 6.4 | 31 | 10 | 4 |
| Stanford township | 762 | 86 | 105 | 1 976 | 10 | 496 | 6.3 | 38 | 16 | 13 |
| Wyanett township | 762 | 66 | 133 | 1 972 | 34 | 429 | 5.8 | 80 | 15 | 8 |
| Itasca County | 24 528 | 2 410 | 3 579 | 1 971 | 1 835 | 9 879 | 5.1 | 4 124 | 2 275 | 1 921 |
| Alwood township | 50 | 11 | 9 | 1 970 | 9 | 16 | 4.8 | 11 | 10 | 8 |
| Arbo township | 452 | 25 | 12 | 1 970 | 25 | 238 | 5.6 | 35 | 14 | 12 |
| Ardenhurst township | 170 | 22 | 26 | 1 974 | 27 | 42 | 4.6 | 42 | 43 | 43 |
| Balsam township | 695 | 86 | 85 | 1 967 | 111 | 164 | 4.1 | 192 | 177 | 167 |
| Bearville township | 242 | 44 | 8 | 1 976 | 41 | 68 | 4.3 | 56 | 88 | 56 |
| Bigfork city | 241 | 12 | 31 | 1 974 | 35 | 82 | 4.8 | 72 | 3 | 6 |
| Bigfork township | 196 | 10 | 28 | 1 974 | 8 | 101 | 5.6 | 16 | 18 | 16 |
| Blackberry township | 299 | 45 | 24 | 1 975 | 6 | 148 | 5.5 | 15 | 5 | 2 |
| Bovey city | 321 | 11 | 153 | 1 941 | 10 | 111 | 4.8 | 52 | 3 | 3 |
| Bowstring township | 265 | 35 | 20 | 1 976 | 29 | 54 | 4.2 | 46 | 38 | 34 |
| Bowstring Lake UT | 613 | 103 | 11 | 1 975 | 33 | 175 | 4.9 | 84 | 20 | 18 |
| Carpenter township | 290 | 33 | 29 | 1 964 | 33 | 72 | 4.5 | 78 | 110 | 93 |
| Cohasset city | 1 196 | 216 | 78 | 1 977 | 55 | 696 | 5.9 | 90 | 38 | 23 |
| Coleraine city | 460 | 23 | 218 | 1 942 | 8 | 265 | 5.9 | 37 | - | 1 |
| Deer Lake UT | 2 175 | 238 | 168 | 1 973 | 153 | 938 | 5.1 | 349 | 213 | 179 |
| Deer River city | 415 | 14 | 131 | 1 959 | 39 | 130 | 4.8 | 94 | 5 | 8 |
| Deer River township | 320 | 33 | 37 | 1 973 | 14 | 160 | 5.5 | 27 | 26 | 24 |
| Effie city | 61 | 2 | 24 | 1 944 | - | 23 | 5.1 | 7 | 15 | 13 |
| Effie UT | 153 | 9 | 25 | 1 972 | 22 | 56 | 4.8 | 39 | 62 | 55 |
| Feeley township | 190 | 18 | 18 | 1 973 | 4 | 72 | 5.0 | 20 | 12 | 10 |
| Good Hope township | 72 | 16 | 15 | 1 959 | - | 35 | 5.5 | 7 | 13 | 19 |
| Goodland township | 342 | 36 | 41 | 1 969 | 30 | 115 | 4.6 | 75 | 74 | 58 |
| Grand Rapids township | 5 122 | 352 | 685 | 1 970 | 314 | 2 216 | 5.2 | 879 | 37 | 27 |
| Grand Rapids city | 3 600 | 193 | 564 | 1 966 | 272 | 1 430 | 5.0 | 770 | 18 | 14 |
| La Prairie city | 247 | 27 | 20 | 1 973 | 9 | 123 | 5.0 | 34 | 2 | 5 |
| Grattan township | 32 | 2 | 2 | 1 971 | 2 | 13 | 4.5 | 8 | 14 | 12 |
| Greenway township | 958 | 37 | 284 | 1 956 | 22 | 402 | 5.2 | 95 | 26 | 23 |
| Calumet city | 175 | 4 | 67 | 1 947 | - | 62 | 5.1 | 22 | - | 3 |
| Marble city | 310 | 10 | 128 | 1 945 | 6 | 110 | 5.0 | 41 | 4 | 2 |
| Harris township | 1 493 | 134 | 117 | 1 974 | 33 | 760 | 5.6 | 139 | 47 | 34 |
| Iron Range township | 321 | 52 | 89 | 1 960 | 22 | 154 | 5.4 | 50 | 18 | 19 |
| Taconite city | 153 | 16 | 72 | 1 942 | 8 | 66 | 5.3 | 31 | - | - |
| Keewatin city | 549 | 5 | 229 | 1 945 | 23 | 210 | 5.1 | 98 | 9 | 5 |
| Kinghurst township | 137 | 10 | 15 | 1 973 | 9 | 53 | 5.0 | 27 | 31 | 31 |
| Lake Jessie township | 289 | 34 | 22 | 1 973 | 25 | 108 | 4.9 | 43 | 70 | 63 |
| Lawrence township | 259 | 20 | 29 | 1 971 | 6 | 99 | 5.0 | 23 | 19 | 20 |
| Liberty township | 97 | 10 | 8 | 1 971 | 19 | 21 | 3.7 | 34 | 51 | 47 |
| Little Sand Lake UT | 146 | 3 | 37 | 1 958 | 2 | 77 | 5.6 | 8 | 2 | 2 |
| Lone Pine township | 353 | 15 | 61 | 1 959 | 10 | 147 | 5.1 | 73 | 33 | 23 |
| Nashwauk city (part) | - | - | - | - | - | - | - | - | - | - |
| Marcell township | 567 | 65 | 60 | 1 974 | 36 | 185 | 4.6 | 96 | 88 | 83 |
| Max township | 190 | 16 | 32 | 1 967 | 27 | 55 | 4.2 | 59 | 2 | 1 |
| Moose Park township | 49 | 4 | 12 | 1 967 | 18 | 14 | 3.4 | 20 | 17 | 17 |
| Morse township | 207 | 23 | 18 | 1 974 | 11 | 111 | 5.8 | 17 | 7 | 7 |
| Nashwauk township | 812 | 43 | 254 | 1 952 | 35 | 331 | 5.2 | 116 | 55 | 43 |
| Nashwauk city (part) | 466 | 15 | 206 | 1 943 | 10 | 191 | 5.2 | 77 | 4 | 6 |
| Nore township | 39 | 6 | 7 | 1 958 | 4 | 5 | 4.3 | 10 | 8 | 4 |
| Northeast Itasca UT | 1 479 | 246 | 170 | 1 975 | 346 | 307 | 3.7 | 536 | 483 | 389 |
| Oteneagen township | 96 | 18 | 19 | 1 976 | - | 58 | 5.9 | 11 | - | 2 |
| Pomroy township | 43 | 11 | 8 | 1 972 | 13 | 12 | 4.0 | 13 | 21 | 18 |
| Sago township | 107 | 11 | 16 | 1 973 | 2 | 46 | 5.3 | 7 | 17 | 6 |
| Sand Lake township | 211 | 21 | 10 | 1 975 | 26 | 35 | 4.1 | 57 | 16 | 13 |
| Spang township | 103 | 14 | 9 | 1 977 | 4 | 57 | 5.8 | 5 | 5 | 8 |
| Splithand township | 117 | 9 | 14 | 1 970 | 7 | 52 | 5.3 | 9 | 5 | 5 |
| Squaw Lake city | 54 | - | 14 | 1 972 | 17 | 18 | 3.2 | 19 | - | - |
| Stokes township | 226 | 36 | 32 | 1 976 | 19 | 60 | 4.4 | 43 | 42 | 44 |
| Third River township | 83 | 4 | 8 | 1 980 | 6 | 28 | 4.4 | 13 | 34 | 29 |
| Trout Lake township | 443 | 62 | 35 | 1 978 | 26 | 234 | 5.6 | 46 | 25 | 19 |
| Wabana township | 315 | 52 | 21 | 1 973 | 20 | 133 | 5.1 | 44 | 33 | 24 |

Table 19. **Physical Housing Characteristics: 2000—Con.**

[Data based on a sample (except Tables 65-68). For information on confidentiality protection, coverage, sampling error, and nonsampling error, see Appendix G. For location of definitions, see "How to Use This Census Report"]

| State County County Subdivision Place | Total housing units | Year structure built | | | Rooms | | | No bedrooms or 1 bedroom | Lacking complete plumbing facilities | Lacking complete kitchen facilities |
|--|---------------------------|--------------------------|--------------------|--------------|------------|--------------|------------|--------------------------------|---|--|
| | | 1995 to March 2000 | 1939 or earlier | Median | 1 or 2 | 6 or more | Median | | | |
| Itasca County—Con. | | | | | | | | | | |
| Warba city | 88 | 12 | 19 | 1 968 | 2 | 27 | 4.8 | 11 | 3 | - |
| Wawina township | 66 | 5 | 25 | 1 968 | 13 | 8 | 4.3 | 19 | 24 | 14 |
| Wildwood township | 137 | 24 | 1 | 1 976 | 8 | 46 | 4.9 | 22 | 14 | 14 |
| Wirt township | 94 | 11 | 19 | 1 976 | 16 | 29 | 4.8 | 30 | 32 | 27 |
| Zemple city | 28 | 1 | 7 | 1 976 | - | 7 | 5.0 | - | - | - |
| Jackson County | 5 092 | 152 | 2 007 | 1 949 | 96 | 3 347 | 6.2 | 366 | 91 | 112 |
| Alba township | 78 | 2 | 48 | 1940- | - | 58 | 6.6 | 3 | - | - |
| Alpha city | 54 | - | 22 | 1 953 | 1 | 33 | 6.4 | 4 | - | - |
| Belmont township | 96 | - | 40 | 1 952 | 2 | 75 | 6.9 | 6 | 4 | 6 |
| Christiania township | 196 | 16 | 50 | 1 961 | 19 | 125 | 6.3 | 25 | 2 | - |
| Delafield township | 116 | 4 | 58 | 1 940 | - | 98 | 7.0 | - | 2 | - |
| Des Moines township | 125 | 4 | 42 | 1 954 | - | 88 | 6.3 | - | 7 | 15 |
| Enterprise township | 93 | - | 55 | 1940- | - | 74 | 6.7 | - | 2 | 2 |
| Ewington township | 110 | - | 58 | 1940- | - | 86 | 7.0 | 4 | 2 | 2 |
| Heron Lake city | 326 | 6 | 144 | 1 945 | 7 | 183 | 5.8 | 39 | 13 | 13 |
| Heron Lake township | 154 | 9 | 72 | 1 945 | - | 115 | 7.2 | 2 | - | - |
| Hunter township | 116 | - | 53 | 1 944 | - | 97 | 6.9 | - | 9 | 7 |
| Jackson city | 1 665 | 63 | 445 | 1 957 | 54 | 940 | 5.8 | 182 | 12 | 12 |
| Kimball township | 61 | - | 32 | 1940- | - | 48 | 7.5 | 2 | 2 | 2 |
| La Crosse township | 75 | - | 35 | 1 941 | - | 65 | 7.1 | - | 5 | 8 |
| Lakefield city | 782 | 19 | 320 | 1 946 | 3 | 474 | 5.9 | 60 | - | 5 |
| Middletown township | 103 | - | 44 | 1 949 | - | 77 | 6.4 | - | 2 | 2 |
| Minnesota township | 141 | 13 | 47 | 1 952 | - | 89 | 6.1 | 11 | - | 2 |
| Okabena city | 88 | - | 51 | 1940- | 8 | 55 | 6.1 | 10 | 4 | 4 |
| Petersburg township | 126 | 7 | 79 | 1940- | - | 111 | 6.9 | 2 | 4 | 14 |
| Rost township | 93 | 2 | 52 | 1940- | - | 76 | 6.8 | 2 | 2 | - |
| Round Lake township | 91 | - | 42 | 1 943 | - | 71 | 6.9 | 6 | 9 | 9 |
| Sioux Valley township | 102 | - | 63 | 1940- | - | 79 | 6.8 | - | - | - |
| Weimer township | 74 | 2 | 33 | 1 943 | - | 67 | 6.9 | - | 2 | 1 |
| West Heron Lake township | 71 | - | 36 | 1940- | 2 | 60 | 7.0 | 2 | 2 | 2 |
| Wilder city | 36 | - | 19 | 1940- | - | 20 | 6.0 | - | - | - |
| Wisconsin township | 120 | 5 | 67 | 1940- | - | 83 | 6.3 | 6 | 6 | 6 |
| Kanabec County | 6 846 | 857 | 1 287 | 1 973 | 381 | 3 065 | 5.3 | 941 | 435 | 390 |
| Ann Lake township | 185 | 26 | 17 | 1 973 | 19 | 73 | 5.0 | 35 | 11 | 5 |
| Arthur township | 734 | 102 | 93 | 1 975 | 16 | 437 | 5.9 | 37 | 17 | 13 |
| Braham city (part) | - | - | - | - | - | - | - | - | - | - |
| Brunswick township | 518 | 53 | 154 | 1 972 | 23 | 269 | 5.6 | 52 | 17 | 15 |
| Comfort township | 403 | 57 | 80 | 1 975 | 26 | 229 | 5.8 | 41 | 26 | 19 |
| Ford township | 113 | 15 | 9 | 1 975 | 15 | 48 | 4.7 | 26 | 24 | 21 |
| Grass Lake township | 359 | 45 | 93 | 1 972 | 10 | 196 | 5.7 | 30 | 6 | 9 |
| Grasston city | 39 | 5 | 23 | 1940- | - | 27 | 6.0 | 3 | - | - |
| Hay Brook township | 146 | 22 | 19 | 1 974 | 8 | 50 | 5.0 | 14 | 46 | 46 |
| Hillman township | 213 | 18 | 34 | 1 977 | 18 | 92 | 5.2 | 39 | 30 | 24 |
| Kanabec township | 354 | 48 | 49 | 1 975 | 12 | 132 | 5.0 | 32 | 16 | 14 |
| Knife Lake township | 557 | 74 | 105 | 1 972 | 27 | 256 | 5.3 | 51 | 24 | 30 |
| Kroschel township | 209 | 31 | 31 | 1 970 | 26 | 74 | 4.3 | 44 | 33 | 20 |
| Mora city | 1 472 | 150 | 312 | 1 964 | 78 | 545 | 4.9 | 318 | 12 | 6 |
| Ogilvie city | 184 | 17 | 62 | 1 958 | 4 | 67 | 4.8 | 29 | 1 | 3 |
| Peace township | 537 | 72 | 41 | 1 977 | 54 | 169 | 4.6 | 119 | 101 | 102 |
| Pomroy township | 176 | 22 | 33 | 1 973 | 13 | 64 | 5.0 | 23 | 29 | 19 |
| Quamba city | 35 | 2 | 16 | 1 945 | - | 19 | 6.3 | 3 | - | - |
| South Fork township | 247 | 47 | 58 | 1 975 | 4 | 145 | 5.9 | 4 | 5 | 5 |
| Whited township | 365 | 51 | 58 | 1 976 | 28 | 173 | 5.4 | 41 | 37 | 39 |
| Kandiyohi County | 18 415 | 1 428 | 3 622 | 1 970 | 847 | 9 913 | 5.7 | 2 352 | 307 | 332 |
| Arctander township | 196 | 9 | 81 | 1 964 | 7 | 126 | 6.1 | 12 | 14 | 14 |
| Atwater city | 476 | 19 | 123 | 1 957 | 10 | 277 | 5.9 | 53 | 2 | 2 |
| Blomkest city | 69 | - | 20 | 1 956 | 2 | 50 | 6.1 | 5 | 4 | 2 |
| Burbank township | 188 | 29 | 43 | 1 975 | 3 | 114 | 6.0 | 8 | 4 | 6 |
| Colfax township | 314 | 28 | 56 | 1 974 | 19 | 159 | 5.6 | 33 | 27 | 22 |
| Dovre township | 738 | 60 | 75 | 1 978 | 9 | 604 | 7.5 | 25 | 6 | 4 |
| East Lake Lillian township | 110 | 6 | 37 | 1 958 | - | 58 | 5.6 | - | 2 | 2 |
| Edwards township | 100 | 5 | 42 | 1 949 | - | 75 | 6.7 | 4 | 6 | - |
| Fahln township | 361 | 47 | 62 | 1 961 | 10 | 178 | 5.5 | 30 | 18 | 20 |
| Genessee township | 179 | 20 | 48 | 1 973 | 4 | 115 | 6.2 | 4 | 10 | 10 |
| Green Lake township | 690 | 87 | 87 | 1 975 | 13 | 456 | 6.5 | 37 | 5 | 5 |
| Harrison township | 476 | 39 | 64 | 1 963 | 13 | 236 | 5.5 | 39 | 16 | 16 |
| Holland township | 127 | 3 | 50 | 1 950 | - | 105 | 6.8 | 2 | - | - |
| Irving township | 563 | 81 | 115 | 1 974 | 29 | 226 | 4.8 | 56 | 36 | 30 |
| Kandiyohi city | 225 | 16 | 48 | 1 972 | 6 | 123 | 5.8 | 18 | - | 6 |
| Kandiyohi township | 233 | 25 | 55 | 1 972 | - | 182 | 7.0 | 8 | - | - |
| Lake Andrew township | 774 | 85 | 90 | 1 972 | 51 | 353 | 5.3 | 103 | 53 | 51 |
| Lake Elizabeth township | 88 | 2 | 31 | 1 954 | - | 62 | 6.4 | - | 2 | - |
| Lake Lillian city | 138 | 10 | 33 | 1 956 | - | 70 | 5.5 | 8 | - | 4 |
| Lake Lillian township | 94 | 1 | 32 | 1 962 | - | 74 | 6.9 | - | - | - |
| Mamre township | 136 | 4 | 72 | 1940- | - | 106 | 7.2 | 2 | 2 | 2 |
| New London city | 436 | 35 | 139 | 1 958 | 14 | 224 | 5.6 | 51 | 4 | 2 |
| New London township | 1 449 | 129 | 174 | 1 974 | 37 | 854 | 6.1 | 100 | 28 | 26 |
| Norway Lake township | 129 | 13 | 49 | 1 957 | 12 | 69 | 5.8 | 22 | 12 | 14 |
| Pennock city | 177 | 3 | 59 | 1 962 | 1 | 95 | 5.7 | 10 | 2 | 2 |
| Prinsburg city | 187 | 7 | 37 | 1 956 | - | 116 | 6.0 | 2 | - | - |
| Raymond city | 338 | 18 | 97 | 1 960 | 6 | 174 | 5.6 | 35 | 2 | 1 |
| Regal city | 18 | - | 5 | 1 970 | - | 13 | 6.1 | 3 | - | - |
| Roseland township | 167 | 11 | 83 | 1 940 | 2 | 122 | 6.7 | 12 | 2 | 2 |
| Roseville township | 253 | 20 | 70 | 1 968 | 4 | 146 | 5.8 | 8 | 6 | 4 |
| St. Johns township | 156 | 9 | 48 | 1 964 | 7 | 112 | 6.4 | 16 | 4 | 8 |
| Spicer city | 608 | 60 | 101 | 1 976 | 17 | 266 | 5.2 | 113 | - | - |
| Sunburg city | 57 | - | 37 | 1940- | 2 | 24 | 5.3 | 14 | 2 | 2 |
| Whitefield township | 205 | 12 | 63 | 1 955 | 2 | 154 | 6.5 | 8 | - | - |
| Willmar city | 7 788 | 514 | 1 362 | 1 970 | 560 | 3 671 | 5.3 | 1 502 | 39 | 72 |
| Willmar township | 172 | 21 | 34 | 1 974 | 7 | 124 | 7.0 | 9 | 3 | 3 |
| Kittson County | 2 719 | 112 | 890 | 1 955 | 126 | 1 362 | 5.5 | 361 | 179 | 165 |
| Arveson township | 42 | - | 13 | 1 954 | 2 | 23 | 5.7 | 2 | 2 | 2 |
| Cannon township | 24 | 2 | 9 | 1 948 | 2 | 10 | 5.3 | 2 | 7 | 5 |
| Caribou township | 22 | - | 2 | 1 963 | - | 11 | 5.5 | 2 | 3 | 3 |

Table 19. Physical Housing Characteristics: 2000—Con.

[Data based on a sample (except Tables 65-68). For information on confidentiality protection, coverage, sampling error, and nonsampling error, see Appendix G. For location of definitions, see "How to Use This Census Report"]

| State County County Subdivision Place | Total housing units | Year structure built | | | Rooms | | | No bedrooms or 1 bedroom | Lacking complete plumbing facilities | Lacking complete kitchen facilities |
|--|---------------------------|--------------------------|--------------------|--------------|------------|--------------|------------|--------------------------------|---|--|
| | | 1995 to March 2000 | 1939 or earlier | Median | 1 or 2 | 6 or more | Median | | | |
| Kittson County—Con. | | | | | | | | | | |
| Clow township | 20 | 2 | 9 | 1 945 | - | 16 | 6.8 | - | 2 | 2 |
| Davis township | 22 | - | 12 | 1940- | - | 14 | 6.7 | 1 | 1 | 1 |
| Deerwood township | 95 | 2 | 36 | 1 961 | 3 | 40 | 5.2 | 9 | 10 | 9 |
| Donaldson city | 25 | - | 9 | 1 952 | - | 8 | 5.2 | - | - | - |
| East Kittson UT | 15 | 3 | 2 | 1 983 | 4 | 5 | 4.3 | 4 | 4 | 4 |
| Granville township | 48 | - | 24 | 1 945 | - | 36 | 6.6 | - | 2 | 2 |
| Hallock city | 595 | 28 | 159 | 1 957 | 36 | 321 | 5.7 | 82 | 13 | 10 |
| Hallock township | 38 | 2 | 10 | 1 950 | - | 30 | 6.8 | - | 6 | 8 |
| Halma city | 41 | 2 | 8 | 1 950 | 2 | 19 | 5.3 | 8 | 2 | 2 |
| Hampden township | 26 | - | 11 | 1 955 | - | 17 | 6.5 | - | - | - |
| Hazelton township | 56 | 4 | 22 | 1 955 | 2 | 24 | 5.2 | 2 | 9 | 5 |
| Hill township | 9 | - | 5 | 1940- | - | 8 | 7.9 | 1 | 1 | 1 |
| Humboldt city | 38 | - | 28 | 1940- | - | 24 | 5.8 | 2 | 8 | 8 |
| Jupiter township | 69 | 4 | 26 | 1 958 | - | 46 | 6.0 | 5 | 5 | 3 |
| Karlstad city | 384 | 22 | 89 | 1 967 | 7 | 139 | 4.9 | 70 | 5 | 7 |
| Kennedy city | 127 | - | 37 | 1 953 | - | 71 | 5.8 | 13 | - | - |
| Lake Bronson city | 148 | - | 69 | 1 944 | 2 | 47 | 4.9 | 34 | 2 | 4 |
| Lancaster city | 189 | 24 | 63 | 1 959 | 9 | 55 | 4.8 | 38 | 7 | 3 |
| McKinley UT | 18 | - | 6 | 1 948 | - | 5 | 5.1 | 4 | 2 | - |
| North Red River township | 6 | - | 4 | 1940- | 2 | 4 | 6.0 | 2 | 2 | 2 |
| Norway township | 51 | 7 | 10 | 1 972 | 2 | 27 | 5.6 | 2 | 4 | 5 |
| Pelan township | 36 | 1 | 16 | 1 944 | - | 24 | 6.0 | - | 14 | 14 |
| Percy township | 65 | - | 14 | 1 958 | 25 | 11 | 3.3 | 37 | 12 | 10 |
| Poppleton township | 56 | 2 | 12 | 1 963 | 8 | 23 | 5.0 | 10 | 3 | 5 |
| Richardville township | 53 | 6 | 12 | 1 961 | 4 | 30 | 5.8 | 4 | 7 | 7 |
| St. Joseph township | 46 | - | 16 | 1 955 | 7 | 12 | 4.8 | 11 | 14 | 12 |
| St. Vincent city | 50 | - | 29 | 1940- | - | 34 | 6.2 | 4 | 5 | 5 |
| St. Vincent township | 53 | 1 | 28 | 1940- | 4 | 36 | 6.3 | 6 | 10 | 10 |
| Skane township | 27 | - | 13 | 1 941 | - | 20 | 7.9 | - | - | - |
| South Red River township | 8 | - | 8 | 1940- | - | 6 | 7.5 | - | - | - |
| Spring Brook township | 33 | - | 9 | 1 959 | - | 25 | 6.6 | - | 5 | 5 |
| Svea township | 22 | - | 5 | 1 955 | - | 20 | 7.1 | - | - | - |
| Tegner township | 31 | - | 12 | 1 945 | - | 29 | 7.1 | - | - | - |
| Teien township | 51 | - | 19 | 1 959 | - | 38 | 6.3 | - | 6 | 4 |
| Thompson township | 80 | - | 34 | 1 952 | 5 | 54 | 6.3 | 6 | 6 | 7 |
| Koochiching County | 7 719 | 377 | 1 411 | 1 964 | 617 | 3 064 | 5.1 | 1 428 | 967 | 823 |
| Big Falls city | 187 | 6 | 52 | 1 967 | 41 | 55 | 4.1 | 65 | 37 | 39 |
| East Koochiching UT | 297 | 24 | 27 | 1 972 | 61 | 101 | 4.8 | 95 | 121 | 116 |
| International Falls city | 3 308 | 117 | 826 | 1 957 | 140 | 1 360 | 5.1 | 535 | 25 | 36 |
| Littlefork city | 291 | 19 | 52 | 1 965 | 8 | 133 | 5.1 | 35 | 1 | 4 |
| Mizpah city | 51 | 4 | 23 | 1 944 | 6 | 16 | 4.8 | 13 | 15 | 13 |
| Nett Lake UT | 19 | - | - | 1 968 | 2 | 6 | 5.1 | 2 | 3 | - |
| Northome city | 117 | 4 | 32 | 1 959 | 5 | 44 | 4.5 | 17 | 9 | 9 |
| Northome UT | 348 | 14 | 55 | 1 971 | 44 | 113 | 4.6 | 99 | 114 | 107 |
| Northwest Koochiching UT | 416 | 35 | 46 | 1 974 | 60 | 127 | 4.6 | 110 | 149 | 142 |
| Rainy Lake UT | 2 189 | 134 | 203 | 1 970 | 77 | 993 | 5.3 | 228 | 230 | 118 |
| Ranier city | 86 | 4 | 38 | 1 944 | 11 | 36 | 5.1 | 17 | 1 | 1 |
| South Koochiching UT | 410 | 16 | 57 | 1 973 | 162 | 80 | 3.3 | 212 | 262 | 238 |
| Lac qui Parle County | 3 774 | 102 | 1 851 | 1 941 | 104 | 2 527 | 6.4 | 283 | 79 | 110 |
| Agassiz township | 53 | 2 | 30 | 1940- | 4 | 38 | 6.6 | 6 | 8 | 8 |
| Arena township | 65 | - | 39 | 1940- | - | 59 | 7.7 | - | - | - |
| Augusta township | 59 | - | 38 | 1940- | - | 46 | 6.7 | 1 | 2 | 4 |
| Baxter township | 86 | 6 | 48 | 1940- | - | 63 | 6.6 | - | - | - |
| Bellingham city | 119 | 2 | 71 | 1940- | - | 77 | 6.3 | 9 | 7 | 3 |
| Boyd city | 117 | 2 | 77 | 1940- | 3 | 80 | 6.4 | 9 | 7 | 8 |
| Camp Release township | 121 | 17 | 35 | 1 960 | 2 | 99 | 7.2 | 2 | - | - |
| Cerro Gordo township | 92 | - | 52 | 1940- | - | 74 | 7.3 | 3 | 4 | 3 |
| Dawson city | 754 | 21 | 287 | 1 953 | 46 | 388 | 5.6 | 91 | 6 | 5 |
| Freeland township | 65 | - | 34 | 1940- | 2 | 54 | 6.9 | 2 | 4 | 8 |
| Garfield township | 71 | 1 | 47 | 1940- | 1 | 48 | 6.5 | 1 | - | 1 |
| Hamlin township | 80 | 2 | 47 | 1940- | 1 | 66 | 7.3 | 2 | 2 | 4 |
| Hantho township | 59 | - | 34 | 1940- | - | 49 | 7.4 | 2 | 3 | 3 |
| Lac qui Parle township | 112 | 7 | 66 | 1940- | 3 | 65 | 6.3 | 5 | 14 | 14 |
| Lake Shore township | 106 | 5 | 59 | 1940- | 2 | 91 | 7.5 | 2 | 4 | 6 |
| Louisburg city | 30 | - | 26 | 1940- | - | 19 | 6.3 | 2 | 2 | 2 |
| Madison city | 883 | 14 | 378 | 1 947 | 36 | 532 | 5.9 | 113 | 5 | 5 |
| Madison township | 94 | 2 | 52 | 1940- | - | 71 | 7.8 | 2 | - | - |
| Manfred township | 44 | 4 | 31 | 1940- | 2 | 33 | 6.5 | 2 | 2 | - |
| Marietta city | 110 | - | 54 | 1 940 | 2 | 70 | 6.2 | 19 | 5 | 19 |
| Maxwell township | 82 | 2 | 43 | 1940- | - | 71 | 7.3 | 2 | - | 2 |
| Mehurin township | 50 | - | 30 | 1940- | - | 34 | 6.1 | - | 2 | 5 |
| Nassau city | 47 | 2 | 33 | 1940- | - | 19 | 5.1 | 6 | - | - |
| Perry township | 59 | - | 23 | 1 945 | - | 49 | 7.1 | - | - | - |
| Providence township | 83 | - | 39 | 1 942 | - | 67 | 7.4 | - | - | 2 |
| Riverside township | 110 | 11 | 38 | 1 972 | - | 86 | 7.0 | - | - | - |
| Ten Mile Lake township | 75 | 2 | 46 | 1940- | - | 53 | 7.0 | - | 2 | 8 |
| Walter township | 73 | - | 51 | 1940- | - | 67 | 7.2 | - | - | - |
| Yellow Bank township | 75 | - | 43 | 1940- | - | 59 | 6.9 | 2 | - | - |
| Ortonville city (part) | - | - | - | - | - | - | - | - | - | - |
| Lake County | 6 840 | 406 | 1 401 | 1 960 | 749 | 2 555 | 5.0 | 1 407 | 918 | 880 |
| Beaver Bay city | 145 | 3 | 24 | 1 958 | 29 | 49 | 4.5 | 54 | 9 | 13 |
| Beaver Bay township | 419 | 59 | 44 | 1 971 | 67 | 136 | 4.8 | 93 | 65 | 52 |
| Crystal Bay township | 373 | 33 | 38 | 1 966 | 33 | 98 | 4.7 | 70 | 64 | 63 |
| Fall Lake township | 826 | 99 | 68 | 1 972 | 111 | 225 | 4.2 | 234 | 149 | 143 |
| Lake No. 1 UT | 168 | 17 | 18 | 1 966 | 40 | 34 | 3.6 | 52 | 92 | 94 |
| Lake No. 2 UT | 1 080 | 70 | 242 | 1 967 | 118 | 430 | 5.1 | 210 | 186 | 164 |
| Silver Bay city | 915 | 26 | - | 1 957 | 5 | 377 | 5.3 | 34 | - | - |
| Silver Creek township | 999 | 56 | 142 | 1 966 | 217 | 307 | 4.4 | 293 | 235 | 233 |
| Stony River township | 279 | 23 | 19 | 1 970 | 60 | 57 | 4.0 | 97 | 93 | 88 |
| Two Harbors city | 1 636 | 20 | 806 | 1 941 | 69 | 842 | 5.6 | 270 | 25 | 30 |
| Lake of the Woods County | 3 238 | 308 | 383 | 1 973 | 163 | 1 044 | 4.7 | 517 | 239 | 219 |
| Angle township | 275 | 27 | 32 | 1 977 | 14 | 69 | 4.0 | 51 | 20 | 20 |
| Baudette city | 537 | 74 | 120 | 1 961 | 24 | 225 | 5.1 | 104 | 4 | 11 |
| Baudette township | 216 | 17 | - | 1 980 | 6 | 99 | 5.4 | 15 | 8 | 8 |

Table 19. Physical Housing Characteristics: 2000—Con.

[Data based on a sample (except Tables 65-68). For information on confidentiality protection, coverage, sampling error, and nonsampling error, see Appendix G. For location of definitions, see "How to Use This Census Report"]

| State County County Subdivision Place | Total housing units | Year structure built | | | Rooms | | | No bedrooms or 1 bedroom | Lacking complete plumbing facilities | Lacking complete kitchen facilities |
|--|---------------------------|--------------------------|--------------------|--------|--------|--------------|--------|--------------------------------|---|--|
| | | 1995 to March 2000 | 1939 or earlier | Median | 1 or 2 | 6 or more | Median | | | |
| Lake of the Woods County—Con. | | | | | | | | | | |
| Boone township | 40 | 12 | 15 | 1 944 | - | 6 | 5.1 | - | 6 | 6 |
| Chilgren township | 123 | 10 | 6 | 1 976 | 19 | 39 | 4.8 | 39 | 31 | 31 |
| Forest Area township | 39 | - | 8 | 1 947 | 16 | - | 3.7 | 16 | 32 | 32 |
| Gudrid township | 118 | 7 | 3 | 1 976 | 6 | 44 | 5.1 | 9 | - | - |
| Kiel township | 9 | - | - | 1 985 | - | - | 3.0 | 9 | 9 | 9 |
| Lakewood township | 355 | 14 | 30 | 1 969 | 18 | 56 | 3.9 | 73 | 12 | 12 |
| McDougald township | 123 | 2 | 25 | 1 958 | 5 | 79 | 6.0 | 20 | 13 | 8 |
| Myhre township | 79 | 10 | 3 | 1 970 | 6 | 26 | 5.0 | 21 | 15 | 15 |
| Potamo township | 69 | - | - | 1 970 | 8 | 13 | 4.8 | 8 | 25 | 25 |
| Prosper township | 226 | 36 | 6 | 1 978 | 12 | 83 | 4.6 | 28 | 14 | - |
| Rapid River township | 12 | - | - | 1 960 | - | - | 4.5 | - | - | - |
| Roosevelt city (part) | 3 | - | - | 1 975 | - | - | 5.0 | - | - | - |
| Rulien township | 13 | 7 | 6 | 1 995 | - | - | 5.0 | - | 6 | 6 |
| Spooner township | 132 | 17 | 19 | 1 978 | - | 60 | 5.1 | 20 | 6 | - |
| Swiftwater township | 57 | - | 30 | 1940- | 7 | 23 | 5.1 | 7 | 16 | 16 |
| Township 157-30 | - | - | - | - | - | - | - | - | - | - |
| Township 158-30 | 12 | - | 6 | 1 955 | - | 12 | 6.0 | - | 6 | 6 |
| Victory township | - | - | - | - | - | - | - | - | - | - |
| Wabanica township | 168 | 18 | 5 | 1 974 | - | 64 | 5.1 | 14 | - | - |
| Walhalla township | 65 | 7 | 15 | 1 959 | 6 | 30 | 5.3 | 6 | - | - |
| Wheeler township | 338 | 38 | 16 | 1 979 | 8 | 45 | 4.5 | 39 | 6 | 6 |
| Williams city | 118 | - | 32 | 1 948 | 2 | 45 | 5.0 | 19 | 4 | 2 |
| Zippel township | 111 | 12 | 6 | 1 977 | 6 | 26 | 4.7 | 19 | 6 | 6 |
| Le Sueur County | | | | | | | | | | |
| Cleveland city | 10 858 | 898 | 3 280 | 1 963 | 285 | 6 607 | 6.1 | 1 025 | 124 | 100 |
| Cleveland township | 253 | 14 | 60 | 1 968 | 1 | 155 | 6.1 | 16 | - | 2 |
| Cordova township | 304 | 46 | 71 | 1 973 | 1 | 219 | 6.7 | 12 | - | - |
| Derrynane township | 225 | 24 | 68 | 1 965 | - | 136 | 6.1 | 8 | 2 | - |
| Elysian city (part) | 203 | 11 | 82 | 1 953 | - | 164 | 6.8 | 4 | 5 | 3 |
| Elysian township | 274 | 58 | 93 | 1 967 | 5 | 140 | 5.6 | 32 | 2 | 2 |
| Heidelberg city | 738 | 69 | 166 | 1 969 | 38 | 381 | 5.6 | 83 | 27 | 20 |
| Kasota city | 24 | - | 4 | 1 958 | - | 12 | 5.5 | 2 | - | - |
| Kasota township | 286 | 12 | 149 | 1940- | 2 | 145 | 5.5 | 19 | - | - |
| Kilkenny city | 639 | 76 | 113 | 1 975 | 11 | 455 | 6.8 | 33 | 13 | 13 |
| Kilkenny township | 64 | - | 50 | 1940- | - | 44 | 6.3 | 4 | - | - |
| Lanesburgh township | 166 | 9 | 61 | 1 955 | - | 114 | 6.3 | 2 | 5 | 5 |
| Le Center city | 633 | 95 | 131 | 1 976 | 4 | 483 | 7.2 | 11 | 4 | 4 |
| Le Sueur city (part) | 867 | 74 | 251 | 1 959 | 29 | 433 | 5.5 | 114 | - | 3 |
| Lexington township | 1 596 | 63 | 442 | 1 960 | 63 | 898 | 6.0 | 270 | 4 | 4 |
| Mankato city (part) | 307 | 26 | 118 | 1 957 | 2 | 211 | 6.3 | 10 | 13 | 9 |
| Montgomery city | - | - | - | - | - | - | - | - | - | - |
| Montgomery township | 1 140 | 94 | 437 | 1 952 | 68 | 581 | 5.6 | 154 | 10 | - |
| New Prague city (part) | 295 | 27 | 86 | 1 967 | 2 | 215 | 6.4 | 11 | 4 | - |
| Ottawa township | 542 | 53 | 173 | 1 957 | - | 334 | 6.2 | 19 | - | - |
| Sharon township | 119 | 3 | 54 | 1 951 | - | 100 | 6.8 | - | - | - |
| Tyrone township | 252 | 22 | 106 | 1 957 | - | 208 | 7.3 | 4 | 2 | - |
| Washington township | 200 | 4 | 88 | 1 951 | - | 171 | 7.3 | 2 | - | - |
| Waterville city | 473 | 24 | 42 | 1 976 | 7 | 334 | 6.5 | 41 | 5 | 5 |
| Waterville township | 868 | 57 | 330 | 1 952 | 48 | 433 | 5.5 | 156 | 24 | 20 |
| Lincoln County | 3 043 | 115 | 1 224 | 1 950 | 55 | 1 879 | 6.1 | 269 | 48 | 38 |
| Alta Vista township | 72 | 2 | 36 | 1 940 | - | 61 | 7.2 | 4 | 2 | 2 |
| Arco city | 50 | - | 33 | 1940- | - | 32 | 5.9 | - | 2 | 2 |
| Ash Lake township | 67 | 4 | 28 | 1 954 | - | 48 | 6.1 | 3 | 4 | 4 |
| Diamond Lake township | 129 | 13 | 53 | 1 954 | - | 85 | 6.1 | - | - | - |
| Drammen township | 57 | - | 31 | 1940- | - | 43 | 6.4 | - | 2 | 2 |
| Hansonville township | 51 | - | 32 | 1940- | - | 37 | 6.6 | - | 8 | 2 |
| Hendricks city | 357 | 5 | 142 | 1 947 | 8 | 194 | 5.7 | 45 | 7 | 5 |
| Hendricks township | 128 | 12 | 51 | 1 961 | - | 77 | 6.1 | 12 | 6 | 5 |
| Hope township | 123 | 11 | 51 | 1 949 | - | 97 | 7.1 | - | - | - |
| Ivanhoe city | 341 | 19 | 94 | 1 960 | 16 | 167 | 5.5 | 58 | 4 | 1 |
| Lake Benton city | 365 | 9 | 133 | 1 954 | 8 | 192 | 5.6 | 56 | 6 | 6 |
| Lake Benton township | 131 | 16 | 46 | 1 957 | - | 91 | 6.4 | 2 | 4 | 4 |
| Lake Stay township | 64 | - | 33 | 1940- | - | 47 | 7.1 | - | - | - |
| Limestone township | 68 | 3 | 35 | 1940- | - | 57 | 6.7 | 2 | - | - |
| Marble township | 79 | - | 43 | 1940- | - | 54 | 6.2 | 5 | - | - |
| Marshfield township | 89 | 1 | 43 | 1 943 | - | 75 | 7.0 | 1 | - | - |
| Royal township | 97 | - | 37 | 1 954 | - | 63 | 6.5 | 8 | 2 | 3 |
| Shaokatan township | 112 | 11 | 51 | 1 948 | - | 61 | 5.8 | 6 | - | - |
| Tyler city | 570 | 7 | 187 | 1 952 | 21 | 328 | 5.8 | 61 | - | - |
| Verdi township | 93 | 2 | 65 | 1940- | 2 | 70 | 7.1 | 6 | 1 | 2 |
| Lyon County | | | | | | | | | | |
| Amiret township | 10 298 | 661 | 2 832 | 1 963 | 492 | 5 655 | 5.8 | 1 341 | 82 | 125 |
| Balaton city | 94 | - | 50 | 1940- | - | 83 | 7.0 | - | 2 | 5 |
| Clifton township | 295 | 9 | 127 | 1 948 | 2 | 195 | 6.2 | 7 | - | 2 |
| Coon Creek township | 99 | 5 | 42 | 1 945 | - | 77 | 7.0 | - | 2 | - |
| Cottonwood city | 100 | 2 | 41 | 1 952 | - | 76 | 7.2 | 4 | - | - |
| Custer township | 482 | 29 | 137 | 1 965 | 18 | 259 | 5.7 | 55 | 3 | 2 |
| Eidsvold township | 93 | 2 | 59 | 1940- | - | 73 | 6.7 | - | 3 | 1 |
| Fairview township | 96 | 4 | 55 | 1940- | - | 80 | 6.3 | 3 | 3 | - |
| Florence city | 158 | 11 | 66 | 1 953 | - | 125 | 6.8 | - | - | - |
| Garvin city | 24 | 2 | 13 | 1940- | - | 17 | 7.1 | 2 | 2 | 6 |
| Ghent city | 71 | - | 40 | 1940- | - | 39 | 5.8 | 4 | - | 2 |
| Grandview township | 132 | 4 | 49 | 1 962 | - | 84 | 6.5 | 9 | - | - |
| Island Lake township | 107 | - | 60 | 1940- | - | 89 | 7.6 | - | 4 | 4 |
| Lake Marshall township | 74 | - | 32 | 1 948 | - | 59 | 7.9 | 2 | - | - |
| Lucas township | 198 | 10 | 36 | 1 970 | 7 | 148 | 7.8 | 13 | 2 | 4 |
| Lynd city | 85 | 10 | 49 | 1940- | 2 | 72 | 7.8 | 2 | 1 | 2 |
| Lynd township | 130 | 6 | 43 | 1 955 | - | 58 | 5.3 | 10 | 4 | 4 |
| Lyons township | 164 | 9 | 60 | 1 970 | 2 | 150 | 7.5 | 4 | - | - |
| Marshall city | 77 | 5 | 37 | 1 942 | - | 67 | 7.4 | - | - | - |
| Minneota city | 5 188 | 481 | 798 | 1 971 | 384 | 2 326 | 5.2 | 947 | 31 | 48 |
| Monroe township | 612 | 16 | 188 | 1 956 | 18 | 326 | 5.7 | 50 | 4 | 4 |
| Nordland township | 97 | 2 | 41 | 1 949 | - | 79 | 6.5 | 2 | - | 7 |
| Rock Lake township | 90 | 4 | 45 | 1 940 | - | 76 | 7.1 | - | 4 | 4 |
| Russell city | 114 | 6 | 58 | 1940- | 3 | 89 | 6.7 | 6 | - | 2 |
| | 167 | 4 | 72 | 1 946 | 7 | 81 | 5.5 | 21 | - | 6 |

Table 19. Physical Housing Characteristics: 2000—Con.

[Data based on a sample (except Tables 65-68). For information on confidentiality protection, coverage, sampling error, and nonsampling error, see Appendix G. For location of definitions, see "How to Use This Census Report"]

| State County County Subdivision Place | Total housing units | Year structure built | | | Rooms | | | No bedrooms or 1 bedroom | Lacking complete plumbing facilities | Lacking complete kitchen facilities |
|--|---------------------------|--------------------------|--------------------|--------|--------|--------------|--------|--------------------------------|---|--|
| | | 1995 to March 2000 | 1939 or earlier | Median | 1 or 2 | 6 or more | Median | | | |
| Lyon County—Con. | | | | | | | | | | |
| Shelburne township | 82 | 2 | 54 | 1940- | - | 61 | 6.3 | 2 | 4 | 10 |
| Sodus township | 108 | 4 | 48 | 1 945 | 2 | 89 | 6.9 | 8 | 6 | 5 |
| Stanley township | 93 | 6 | 47 | 1940- | - | 86 | 7.3 | 2 | 5 | 3 |
| Taunton city | 73 | - | 35 | 1 941 | - | 48 | 6.1 | 2 | 2 | - |
| Tracy city | 1 011 | 26 | 355 | 1 952 | 45 | 487 | 5.4 | 186 | - | 4 |
| Vallers township | 85 | 2 | 51 | 1940- | - | 71 | 7.6 | - | - | - |
| Westerheim township | 99 | - | 44 | 1 945 | - | 85 | 7.0 | - | - | - |
| McLeod County | 14 087 | 1 644 | 3 378 | 1 969 | 465 | 8 233 | 6.1 | 1 317 | 96 | 78 |
| Acoma township | 397 | 62 | 71 | 1 977 | - | 320 | 7.4 | 2 | 1 | 1 |
| Bergen township | 302 | 29 | 129 | 1 958 | 7 | 235 | 7.2 | 10 | 4 | - |
| Biscay city | 47 | 4 | 19 | 1 969 | - | 33 | 7.0 | - | - | - |
| Brownton city | 346 | 30 | 145 | 1 950 | 12 | 224 | 6.1 | 28 | 5 | 3 |
| Collins township | 214 | 19 | 52 | 1 956 | 1 | 138 | 6.2 | 8 | 9 | 12 |
| Glencoe city | 2 152 | 201 | 526 | 1 966 | 76 | 1 100 | 5.6 | 224 | 8 | - |
| Glencoe township | 220 | 3 | 105 | 1 946 | 3 | 170 | 6.9 | 5 | 2 | - |
| Hale township | 337 | 27 | 105 | 1 968 | - | 245 | 6.4 | 2 | - | - |
| Hassan Valley township | 300 | 24 | 88 | 1 965 | - | 229 | 7.2 | - | 3 | 3 |
| Helen township | 309 | 20 | 113 | 1 965 | - | 265 | 7.5 | 7 | 2 | 2 |
| Hutchinson city | 5 668 | 921 | 848 | 1 975 | 301 | 2 832 | 5.5 | 820 | 37 | 31 |
| Hutchinson township | 410 | 42 | 104 | 1 971 | 3 | 336 | 7.4 | 11 | 4 | 4 |
| Lester Prairie city | 526 | 34 | 146 | 1 961 | 16 | 301 | 5.9 | 38 | - | - |
| Lynn township | 226 | 30 | 70 | 1 970 | - | 163 | 7.0 | - | 5 | 3 |
| Penn township | 113 | - | 72 | 1940- | - | 84 | 6.5 | - | - | - |
| Plato city | 147 | 4 | 49 | 1 956 | 6 | 86 | 6.0 | 13 | - | - |
| Rich Valley township | 280 | 12 | 117 | 1 957 | - | 194 | 6.4 | 6 | 7 | 7 |
| Round Grove township | 116 | - | 61 | 1940- | - | 92 | 6.9 | - | 8 | 4 |
| Silver Lake city | 341 | 8 | 128 | 1 950 | 6 | 168 | 5.5 | 24 | - | 2 |
| Stewart city | 255 | 7 | 104 | 1 949 | 7 | 170 | 6.1 | 11 | 1 | - |
| Sumter township | 188 | 4 | 70 | 1 961 | - | 134 | 6.7 | - | - | - |
| Winsted city | 843 | 125 | 134 | 1 973 | 27 | 435 | 5.6 | 103 | - | 2 |
| Winsted township | 350 | 38 | 122 | 1 968 | - | 279 | 7.0 | 5 | - | 4 |
| Mahnomen County | 2 700 | 184 | 722 | 1 961 | 67 | 1 190 | 5.3 | 340 | 77 | 79 |
| Beaulieu township | 68 | 7 | 15 | 1 948 | - | 41 | 5.8 | 3 | 13 | 15 |
| Bejou city | 46 | 1 | 19 | 1 950 | 4 | 17 | 4.9 | 4 | 5 | 5 |
| Bejou township | 48 | 7 | 25 | 1940- | - | 23 | 5.4 | 7 | 6 | 4 |
| Chief township | 52 | - | 18 | 1 964 | - | 42 | 6.7 | - | - | - |
| Clover township | 62 | 8 | 12 | 1 974 | 2 | 11 | 4.3 | 12 | 7 | 7 |
| Gregory township | 40 | - | 18 | 1 944 | - | 31 | 6.8 | 2 | 2 | 2 |
| Heier township | 77 | 5 | 26 | 1 950 | - | 55 | 6.3 | 3 | 3 | 3 |
| Island Lake township | 275 | 23 | 42 | 1 968 | 7 | 113 | 5.2 | 7 | 6 | 9 |
| La Garde township | 50 | 4 | 21 | 1 946 | - | 30 | 6.1 | - | 4 | 4 |
| Lake Grove township | 86 | 4 | 36 | 1 960 | - | 55 | 6.0 | - | - | - |
| Little Elbow township | 284 | 38 | 14 | 1 957 | - | 65 | 4.7 | 69 | 2 | 2 |
| Mahnomen city | 572 | 9 | 209 | 1 950 | 16 | 238 | 5.1 | 106 | - | 6 |
| Marsh Creek township | 51 | - | 19 | 1 959 | - | 24 | 5.4 | - | - | - |
| Oakland township | 166 | 10 | 22 | 1 968 | 12 | 65 | 5.0 | 18 | 22 | 16 |
| Pembina township | 190 | 11 | 46 | 1 968 | - | 128 | 6.3 | 6 | 7 | 4 |
| Popple Grove township | 60 | 4 | 20 | 1 948 | - | 45 | 6.7 | - | - | - |
| Rosedale township | 54 | - | 25 | 1 952 | - | 34 | 6.5 | - | - | - |
| Twin Lakes township | 341 | 43 | 77 | 1 975 | 21 | 86 | 4.8 | 81 | - | 2 |
| Naytahwaush CDP | 218 | 35 | 40 | 1 977 | 21 | 45 | 4.7 | 63 | - | - |
| Waubun city | 178 | 10 | 58 | 1 969 | 5 | 87 | 5.4 | 22 | - | - |
| Marshall County | 4 791 | 222 | 1 560 | 1 961 | 121 | 2 592 | 5.7 | 509 | 218 | 211 |
| Agder township | 51 | 2 | 15 | 1 962 | - | 38 | 6.7 | 6 | - | - |
| Alma township | 47 | - | 24 | 1940- | - | 43 | 6.8 | - | 3 | 6 |
| Alvarado city | 171 | 10 | 46 | 1 970 | 4 | 77 | 5.2 | 33 | - | 2 |
| Argyle city | 282 | 18 | 113 | 1 955 | 4 | 147 | 5.7 | 26 | - | 2 |
| Augsburg township | 41 | 2 | 20 | 1 941 | 2 | 16 | 5.0 | 7 | - | - |
| Big Woods township | 42 | - | 22 | 1940- | - | 30 | 6.5 | - | 2 | - |
| Bloomer township | 33 | - | 19 | 1940- | - | 26 | 7.4 | - | - | - |
| Boxville township | 19 | - | 9 | 1 943 | - | 15 | 6.4 | - | - | - |
| Cedar township | 46 | 4 | 12 | 1 966 | 2 | 18 | 5.2 | 4 | 8 | 8 |
| Como township | 37 | 2 | 5 | 1 965 | - | 9 | 4.4 | 6 | 13 | 10 |
| Comstock township | 61 | - | 21 | 1 954 | - | 38 | 6.2 | - | 5 | 3 |
| Donnelly township | 9 | - | 2 | 1 981 | - | 6 | 6.3 | - | - | - |
| Eagle Point township | 20 | - | 10 | 1 940 | - | 11 | 5.8 | - | - | - |
| East Park township | 17 | - | 6 | 1 971 | 4 | 2 | 4.7 | 4 | 4 | 2 |
| East Valley township | 29 | - | 8 | 1 962 | - | 18 | 5.9 | 3 | 3 | 3 |
| Eckvold township | 36 | - | 8 | 1 968 | 3 | 14 | 4.9 | 3 | 2 | 2 |
| Espelie township | 21 | 4 | - | 1 974 | - | 10 | 5.4 | - | 2 | - |
| Excel township | 116 | 6 | 29 | 1 971 | 4 | 86 | 6.6 | 2 | 4 | 4 |
| Foldahl township | 47 | - | 6 | 1 964 | - | 20 | 5.3 | - | 2 | 2 |
| Fork township | 10 | - | 2 | 1 960 | - | 4 | 5.3 | - | 2 | 2 |
| Grand Plain township | 26 | - | 6 | 1 971 | - | 17 | 6.2 | 5 | - | - |
| Grygla city | 128 | 7 | 21 | 1 974 | - | 47 | 5.0 | 23 | 2 | 2 |
| Holt city | 37 | 2 | 18 | 1 941 | - | 22 | 5.9 | 8 | - | - |
| Holt township | 65 | - | 25 | 1 949 | - | 45 | 6.3 | 2 | - | - |
| Huntly township | 46 | 4 | 14 | 1 958 | 4 | 24 | 5.6 | 4 | 6 | 6 |
| Lincoln township | 69 | 2 | 25 | 1 955 | - | 32 | 5.4 | 4 | 6 | 2 |
| Linsell township | 32 | - | 7 | 1 970 | 4 | 9 | 4.5 | 5 | 7 | 4 |
| McCrea township | 112 | 5 | 35 | 1 968 | 2 | 86 | 6.5 | 4 | 2 | - |
| Marsh Grove township | 58 | 4 | 15 | 1 965 | - | 34 | 5.8 | 1 | 2 | 2 |
| Middle River city | 162 | 10 | 57 | 1 966 | 4 | 53 | 4.9 | 34 | 2 | 2 |
| Middle River township | 42 | - | 12 | 1 955 | - | 30 | 7.7 | - | - | - |
| Moose River township | 36 | - | 9 | 1 965 | 7 | 11 | 4.7 | 9 | 18 | 18 |
| Moylan township | 56 | - | 16 | 1 959 | - | 30 | 5.7 | 3 | 1 | 2 |
| Mud Lake UT | - | - | - | - | - | - | - | - | - | - |
| Nelson Park township | 65 | - | 29 | 1 949 | - | 41 | 6.1 | 1 | 3 | 3 |
| Newfolden city | 177 | 7 | 55 | 1 955 | 4 | 75 | 5.1 | 26 | - | 2 |
| New Folden township | 92 | 6 | 36 | 1 963 | 2 | 65 | 6.2 | 2 | 4 | 2 |
| New Maine township | 95 | 9 | 19 | 1 971 | 4 | 50 | 5.6 | 11 | 13 | 13 |
| New Solum township | 125 | 22 | 44 | 1 965 | - | 78 | 6.2 | 5 | 10 | 8 |
| Oak Park township | 73 | - | 39 | 1940- | - | 52 | 6.3 | 2 | - | - |
| Oslo city | 165 | 4 | 42 | 1 965 | 6 | 71 | 5.2 | 29 | - | - |
| Parker township | 21 | - | 11 | 1940- | - | 15 | 7.3 | - | 3 | 3 |

Table 19. Physical Housing Characteristics: 2000—Con.

[Data based on a sample (except Tables 65-68). For information on confidentiality protection, coverage, sampling error, and nonsampling error, see Appendix G. For location of definitions, see "How to Use This Census Report"]

| State County County Subdivision Place | Total housing units | Year structure built | | | Rooms | | | No bedrooms or 1 bedroom | Lacking complete plumbing facilities | Lacking complete kitchen facilities |
|--|---------------------------|--------------------------|--------------------|--------|--------|--------------|--------|--------------------------------|---|--|
| | | 1995 to March 2000 | 1939 or earlier | Median | 1 or 2 | 6 or more | Median | | | |
| Marshall County—Con. | | | | | | | | | | |
| Rollis township | 76 | - | 19 | 1 971 | 6 | 34 | 5.3 | 10 | 14 | 14 |
| Sinnott township | 27 | - | 14 | 1940- | - | 18 | 6.0 | - | - | - |
| Spruce Valley township | 114 | 7 | 40 | 1 956 | 6 | 63 | 5.7 | 10 | 16 | 11 |
| Stephen city | 327 | 4 | 66 | 1 965 | 10 | 186 | 5.9 | 28 | 3 | 1 |
| Strandquist city | 50 | 2 | 24 | 1 951 | - | 27 | 5.6 | 2 | 5 | 12 |
| Tamarac township | 41 | - | 13 | 1 970 | - | 33 | 7.7 | - | - | - |
| Thief Lake township | 37 | - | 17 | 1 948 | 2 | 19 | 5.5 | 8 | 10 | 8 |
| Valley township | 58 | 5 | 15 | 1 973 | 3 | 36 | 5.9 | 5 | - | - |
| Vega township | 59 | 6 | 30 | 1940- | - | 47 | 7.0 | - | - | - |
| Veldt township | 37 | 5 | 6 | 1 972 | - | 18 | 5.4 | 4 | 8 | 8 |
| Viking city | 45 | - | 22 | 1 943 | 2 | 19 | 5.3 | 4 | 2 | 5 |
| Viking township | 76 | 8 | 26 | 1 974 | - | 44 | 5.8 | 4 | 2 | - |
| Wanger township | 45 | - | 21 | 1 943 | - | 39 | 6.2 | 2 | - | - |
| Warren city | 778 | 41 | 261 | 1 960 | 31 | 367 | 5.3 | 144 | 7 | 11 |
| Warrenton township | 44 | 6 | 13 | 1 964 | - | 34 | 6.4 | - | - | 3 |
| West Valley township | 72 | 5 | 28 | 1 952 | 5 | 42 | 5.9 | 10 | 16 | 15 |
| Whiteford township | 21 | 3 | 6 | 1 961 | - | 11 | 6.7 | - | 2 | - |
| Wright township | 67 | - | 27 | 1 944 | - | 40 | 5.8 | 6 | 4 | 8 |
| Martin County | 9 800 | 283 | 3 509 | 1 952 | 385 | 5 723 | 6.0 | 1 108 | 140 | 162 |
| Cedar township | 98 | - | 70 | 1940- | - | 74 | 7.2 | 5 | 3 | 1 |
| Center Creek township | 114 | 14 | 56 | 1 943 | - | 87 | 6.4 | 2 | 5 | 1 |
| Ceylon city | 185 | - | 97 | 1940- | - | 113 | 6.0 | 12 | - | - |
| Dunnell city | 95 | - | 56 | 1940- | - | 65 | 6.0 | 3 | 1 | 1 |
| East Chain township | 133 | - | 67 | 1940- | 2 | 111 | 6.8 | 4 | 2 | 5 |
| Elm Creek township | 88 | 7 | 37 | 1 953 | 2 | 52 | 6.1 | 7 | 6 | 3 |
| Fairmont city | 5 036 | 158 | 1 419 | 1 955 | 306 | 2 549 | 5.5 | 775 | 45 | 54 |
| Fairmont township | 112 | 5 | 29 | 1 964 | - | 95 | 7.1 | - | 1 | 1 |
| Fox Lake township | 147 | 4 | 58 | 1 949 | 1 | 95 | 6.1 | 16 | 10 | 14 |
| Fraser township | 127 | 6 | 63 | 1 941 | 2 | 103 | 7.2 | 6 | 2 | 2 |
| Galena township | 101 | - | 55 | 1940- | - | 83 | 6.8 | - | 4 | 4 |
| Granada city | 133 | - | 68 | 1940- | 2 | 78 | 5.9 | 13 | - | 3 |
| Jay township | 110 | 2 | 58 | 1940- | 3 | 79 | 6.4 | 6 | 3 | 3 |
| Lake Belt township | 100 | - | 44 | 1 950 | - | 87 | 6.7 | 2 | 2 | 2 |
| Lake Fremont township | 86 | - | 55 | 1940- | - | 59 | 6.6 | 5 | 2 | 2 |
| Manyaska township | 179 | 14 | 70 | 1 954 | - | 129 | 7.0 | 11 | - | 1 |
| Nashville township | 108 | - | 60 | 1940- | - | 92 | 7.1 | - | 7 | 7 |
| Northrop city | 109 | - | 23 | 1 957 | - | 58 | 5.7 | 6 | - | - |
| Ormsby city (part) | 25 | - | 4 | 1 959 | - | 16 | 6.1 | - | - | - |
| Pleasant Prairie township | 109 | 8 | 52 | 1 944 | - | 68 | 6.0 | 9 | 1 | 4 |
| Rolling Green township | 127 | 9 | 65 | 1940- | 1 | 108 | 6.9 | 1 | 1 | 5 |
| Rutland township | 161 | 8 | 80 | 1 940 | - | 128 | 7.1 | 2 | 2 | - |
| Sherburn city | 517 | 8 | 176 | 1 953 | 16 | 270 | 5.6 | 47 | 11 | 12 |
| Silver Lake township | 209 | 4 | 65 | 1 954 | 2 | 156 | 7.2 | 2 | 5 | 5 |
| Tenhassen township | 120 | 6 | 68 | 1940- | - | 86 | 6.8 | - | - | 4 |
| Trimont city | 354 | 2 | 135 | 1 950 | 8 | 172 | 5.4 | 48 | 2 | 2 |
| Truman city | 544 | 11 | 189 | 1 953 | 23 | 314 | 5.9 | 71 | 4 | 3 |
| Waverly township | 94 | - | 62 | 1940- | - | 83 | 7.3 | 1 | - | 1 |
| Welcome city | 350 | 13 | 146 | 1 946 | 17 | 199 | 5.8 | 49 | 19 | 20 |
| Westford township | 129 | 4 | 82 | 1940- | - | 114 | 7.1 | 5 | 2 | 2 |
| Meeke County | 9 821 | 860 | 2 881 | 1 963 | 393 | 5 641 | 5.9 | 1 051 | 172 | 128 |
| Acton township | 187 | 17 | 73 | 1 958 | 14 | 118 | 6.3 | 26 | 17 | 12 |
| Cedar Mills city | 28 | - | 10 | 1 947 | - | 14 | 5.5 | 4 | 2 | - |
| Cedar Mills township | 182 | 18 | 51 | 1 967 | - | 133 | 6.6 | 2 | - | - |
| Collinwood township | 464 | 45 | 128 | 1 970 | 15 | 307 | 6.7 | 43 | 13 | 13 |
| Cosmos city | 261 | 12 | 67 | 1 956 | 7 | 124 | 5.4 | 29 | 8 | 10 |
| Cosmos township | 100 | 9 | 43 | 1 950 | 2 | 67 | 6.3 | 5 | 3 | 3 |
| Danielson township | 120 | 7 | 70 | 1940- | - | 89 | 6.9 | 2 | 5 | 2 |
| Darwin city | 121 | 11 | 49 | 1 956 | 2 | 58 | 5.4 | 12 | 3 | 4 |
| Darwin township | 396 | 60 | 83 | 1 972 | 4 | 250 | 6.2 | 24 | 11 | 9 |
| Dassel city | 558 | 39 | 192 | 1 957 | 35 | 256 | 5.3 | 101 | 2 | 2 |
| Dassel township | 560 | 71 | 118 | 1 971 | 16 | 343 | 6.1 | 47 | 15 | 5 |
| Eden Valley city (part) | 206 | 8 | 78 | 1 953 | 11 | 117 | 5.8 | 19 | - | - |
| Ellsworth township | 451 | 72 | 77 | 1 974 | 24 | 213 | 5.3 | 47 | 18 | 12 |
| Forest City township | 255 | 12 | 83 | 1 957 | 6 | 166 | 6.4 | 17 | 10 | 10 |
| Forest Prairie township | 359 | 44 | 83 | 1 971 | 21 | 202 | 5.9 | 36 | 13 | 4 |
| Greenleaf township | 492 | 40 | 65 | 1 972 | 16 | 287 | 6.0 | 46 | 9 | 8 |
| Grove City city | 270 | 21 | 93 | 1 958 | 7 | 136 | 5.5 | 59 | - | - |
| Harvey township | 144 | 7 | 63 | 1 953 | - | 115 | 6.8 | - | - | 1 |
| Kingston city | 55 | 4 | 27 | 1 941 | - | 35 | 6.2 | 7 | 2 | - |
| Kingston township | 525 | 29 | 159 | 1 963 | 9 | 297 | 5.9 | 24 | 13 | 11 |
| Litchfield city | 2 737 | 251 | 824 | 1 958 | 169 | 1 431 | 5.7 | 395 | 16 | 15 |
| Litchfield township | 315 | 28 | 78 | 1 972 | 2 | 244 | 6.9 | 4 | - | - |
| Manannah township | 221 | 12 | 107 | 1 944 | 2 | 150 | 6.5 | 13 | 5 | 2 |
| Swede Grove township | 142 | 8 | 84 | 1940- | 2 | 106 | 6.6 | 7 | 1 | 1 |
| Union Grove township | 300 | 24 | 73 | 1 969 | 11 | 191 | 6.2 | 27 | 6 | 4 |
| Watkins city | 372 | 11 | 103 | 1 960 | 18 | 192 | 5.6 | 55 | - | - |
| Mille Lacs County | 10 467 | 1 242 | 2 223 | 1 972 | 516 | 4 934 | 5.4 | 1 468 | 365 | 322 |
| Bock city | 45 | 3 | 18 | 1 946 | 4 | 20 | 5.3 | 8 | - | 2 |
| Bogus Brook township | 355 | 57 | 152 | 1 970 | 7 | 250 | 6.3 | 12 | 18 | 14 |
| Borgholm township | 427 | 66 | 129 | 1 973 | 8 | 281 | 6.1 | 18 | 17 | 17 |
| Bradbury township | 104 | 12 | 31 | 1 970 | 9 | 62 | 6.2 | 17 | 9 | 9 |
| Dailey township | 131 | 16 | 27 | 1 977 | 23 | 52 | 5.0 | 33 | 19 | 12 |
| East Side township | 713 | 45 | 64 | 1 967 | 45 | 278 | 5.0 | 101 | 62 | 52 |
| Foreston city | 147 | 18 | 55 | 1 964 | 4 | 88 | 6.0 | 12 | - | - |
| Greenbush township | 403 | 45 | 115 | 1 970 | 8 | 260 | 6.2 | 10 | 11 | 5 |
| Hayland township | 207 | 34 | 28 | 1 976 | 18 | 100 | 5.4 | 28 | 19 | 14 |
| Isle city | 411 | 62 | 95 | 1 970 | 12 | 157 | 5.0 | 85 | 7 | 2 |
| Isle Harbor township | 404 | 50 | 78 | 1 978 | 15 | 177 | 5.2 | 34 | 5 | 5 |
| Kathio township | 762 | 129 | 71 | 1 980 | 28 | 296 | 5.0 | 92 | 87 | 79 |
| Vineland CDP | 187 | 33 | 12 | 1 983 | 11 | 75 | 5.0 | 13 | 13 | 10 |
| Lewis township | 46 | 8 | 7 | 1 981 | 7 | 13 | 4.7 | 17 | 10 | 7 |
| Milaca city | 1 159 | 141 | 315 | 1 963 | 66 | 421 | 4.8 | 263 | 8 | - |
| Milaca township | 425 | 74 | 102 | 1 976 | 6 | 299 | 6.5 | 14 | 10 | 6 |
| Milo township | 377 | 33 | 143 | 1 965 | 2 | 264 | 6.4 | 8 | 3 | 1 |
| Mudgett township | 38 | 10 | 6 | 1 974 | 3 | 18 | 5.4 | 5 | 5 | 5 |

Table 19. Physical Housing Characteristics: 2000—Con.

[Data based on a sample (except Tables 65-68). For information on confidentiality protection, coverage, sampling error, and nonsampling error, see Appendix G. For location of definitions, see "How to Use This Census Report"]

| State County County Subdivision Place | Total housing units | Year structure built | | | Rooms | | | No bedrooms or 1 bedroom | Lacking complete plumbing facilities | Lacking complete kitchen facilities |
|--|---------------------------|--------------------------|--------------------|--------|--------|--------------|--------|--------------------------------|---|--|
| | | 1995 to March 2000 | 1939 or earlier | Median | 1 or 2 | 6 or more | Median | | | |
| Mille Lacs County—Con. | | | | | | | | | | |
| Onamia city | 344 | 53 | 85 | 1 968 | 17 | 120 | 4.4 | 83 | - | 3 |
| Onamia township | 265 | 19 | 30 | 1 977 | 13 | 132 | 5.5 | 33 | 14 | 7 |
| Page township | 234 | 57 | 54 | 1 980 | 8 | 136 | 5.8 | 19 | 2 | - |
| Pease city | 81 | 7 | 29 | 1 946 | 2 | 57 | 6.0 | 4 | 7 | 7 |
| Princeton city (part) | 1 666 | 113 | 310 | 1 972 | 113 | 596 | 4.7 | 357 | - | 33 |
| Princeton township | 701 | 95 | 124 | 1 973 | 5 | 493 | 6.4 | 16 | 2 | 3 |
| South Harbor township | 738 | 85 | 97 | 1 967 | 66 | 294 | 4.9 | 137 | 42 | 33 |
| Wahkon city | 284 | 10 | 58 | 1 967 | 27 | 70 | 4.6 | 62 | 8 | 6 |
| Morrison County | 13 870 | 1 294 | 3 464 | 1 969 | 559 | 7 451 | 5.7 | 1 485 | 275 | 214 |
| Agram township | 202 | 36 | 28 | 1 977 | - | 146 | 6.4 | 3 | - | - |
| Belle Prairie township | 593 | 42 | 58 | 1 974 | 5 | 430 | 6.9 | 18 | 2 | 2 |
| Bellevue township | 380 | 66 | 71 | 1 978 | 8 | 253 | 6.3 | 15 | 6 | 5 |
| Bowlus city | 114 | 11 | 54 | 1 945 | 6 | 55 | 5.4 | 6 | - | - |
| Buckman city | 71 | 6 | 24 | 1 957 | - | 42 | 5.9 | - | - | - |
| Buckman township | 231 | 36 | 77 | 1 972 | - | 178 | 6.5 | 7 | - | - |
| Buh township | 179 | 18 | 53 | 1 966 | - | 156 | 7.4 | - | - | - |
| Culdrum township | 188 | 15 | 68 | 1 967 | 2 | 120 | 6.2 | 8 | - | - |
| Cushing township | 296 | 24 | 64 | 1 973 | 27 | 150 | 5.5 | 46 | 27 | 23 |
| Darling township | 235 | 25 | 59 | 1 970 | 5 | 147 | 6.1 | 21 | 7 | 4 |
| Elmdale city | 48 | 3 | 16 | 1 949 | - | 32 | 6.7 | - | 2 | - |
| Elmdale township | 355 | 39 | 118 | 1 963 | 6 | 230 | 6.3 | 33 | 8 | 4 |
| Flensburg city | 90 | 4 | 39 | 1 950 | - | 55 | 6.0 | 3 | 2 | 2 |
| Genola city | 31 | - | 11 | 1 950 | - | 21 | 6.2 | - | - | - |
| Granite township | 146 | 28 | 31 | 1 973 | 2 | 103 | 6.9 | 4 | - | - |
| Green Prairie township | 261 | 28 | 53 | 1 972 | 2 | 152 | 6.1 | 22 | 5 | - |
| Harding city | 51 | 3 | 11 | 1 971 | 2 | 20 | 5.3 | 2 | 3 | 3 |
| Hillman city | 31 | 3 | 20 | 1940- | 2 | 8 | 4.4 | 3 | 5 | 5 |
| Hillman township | 57 | 7 | 13 | 1 975 | - | 37 | 6.4 | - | - | - |
| Lakin township | 148 | 16 | 33 | 1 967 | 10 | 64 | 5.2 | 24 | 10 | 10 |
| Lastrup city | 51 | 2 | 16 | 1 956 | - | 27 | 5.6 | 4 | - | - |
| Leigh township | 92 | 21 | 12 | 1 977 | 5 | 39 | 5.1 | 5 | 7 | 7 |
| Little Falls city | 3 375 | 225 | 1 080 | 1 959 | 238 | 1 679 | 5.5 | 560 | 12 | 19 |
| Little Falls township | 546 | 95 | 66 | 1 978 | 7 | 429 | 7.2 | 11 | - | - |
| Morrill township | 231 | 47 | 44 | 1 977 | 3 | 122 | 5.6 | 15 | - | 2 |
| Motley city (part) | 285 | 19 | 55 | 1 976 | 10 | 105 | 5.0 | 30 | 2 | 4 |
| Motley township | 89 | 21 | 9 | 1 977 | - | 36 | 5.3 | 4 | - | 2 |
| Mount Morris township | 43 | 2 | 11 | 1 974 | - | 15 | 5.0 | 7 | 3 | 3 |
| Parker township | 165 | 10 | 42 | 1 970 | - | 102 | 6.1 | 5 | 6 | - |
| Pierz city | 518 | 33 | 135 | 1 967 | 13 | 259 | 5.5 | 58 | 6 | - |
| Pierz township | 163 | 23 | 44 | 1 973 | - | 118 | 7.0 | - | 2 | 2 |
| Pike Creek township | 316 | 38 | 120 | 1 963 | - | 204 | 6.0 | 13 | 3 | 3 |
| Platte township | 137 | 7 | 43 | 1 965 | - | 59 | 5.3 | 7 | - | - |
| Pulaski township | 214 | 26 | 46 | 1 961 | 6 | 93 | 5.2 | 27 | 15 | 15 |
| Rail Prairie township | 155 | 7 | 20 | 1 976 | 17 | 65 | 5.2 | 38 | 6 | 4 |
| Randall city | 223 | 8 | 47 | 1 960 | 9 | 108 | 5.4 | 17 | 3 | 3 |
| Richardson township | 411 | 33 | 66 | 1 970 | 28 | 145 | 4.6 | 86 | 20 | 14 |
| Ripley township | 257 | 40 | 56 | 1 975 | 4 | 140 | 5.7 | 22 | 2 | 2 |
| Rosing township | 92 | 29 | 11 | 1 985 | 12 | 40 | 5.0 | 19 | 17 | 7 |
| Royalton city (part) | 329 | 23 | 131 | 1 966 | 8 | 164 | 5.5 | 40 | - | - |
| Scandia Valley township | 1 395 | 115 | 106 | 1 970 | 102 | 437 | 4.8 | 202 | 79 | 52 |
| Sobieski city | 93 | 2 | 33 | 1 962 | - | 53 | 5.8 | 7 | - | - |
| Swan River township | 252 | 18 | 67 | 1 971 | 3 | 172 | 6.3 | 10 | 7 | 9 |
| Swanville city | 157 | - | 73 | 1 951 | 4 | 87 | 5.7 | 31 | - | - |
| Swanville township | 171 | 14 | 71 | 1 963 | 2 | 140 | 6.8 | 2 | 3 | 3 |
| Two Rivers township | 192 | 24 | 72 | 1 972 | 8 | 125 | 6.5 | 21 | 5 | 5 |
| Upsala city | 211 | 2 | 87 | 1 951 | 7 | 89 | 5.2 | 29 | - | - |
| Mower County | 16 251 | 780 | 5 116 | 1 952 | 665 | 8 616 | 5.7 | 2 340 | 132 | 161 |
| Adams city | 359 | 7 | 125 | 1 957 | 20 | 185 | 5.6 | 63 | 2 | 2 |
| Adams township | 154 | 8 | 63 | 1 953 | - | 129 | 7.5 | 2 | - | 2 |
| Austin city | 10 266 | 550 | 2 750 | 1 952 | 580 | 4 672 | 5.3 | 1 914 | 66 | 100 |
| Austin township | 519 | 5 | 125 | 1 952 | - | 336 | 6.1 | 28 | 4 | 4 |
| Bennington township | 68 | 6 | 37 | 1940- | 3 | 54 | 7.4 | 5 | - | - |
| Brownsdale city | 309 | 4 | 87 | 1 956 | 6 | 187 | 6.0 | 31 | 2 | - |
| Clayton township | 61 | 4 | 32 | 1940- | - | 42 | 7.2 | 3 | - | - |
| Dexter city | 132 | 14 | 58 | 1 952 | 2 | 71 | 5.7 | 22 | 2 | 2 |
| Dexter township | 106 | 8 | 60 | 1940- | 2 | 78 | 6.6 | 6 | - | 4 |
| Elkton city | 55 | - | 16 | 1 960 | 1 | 33 | 6.0 | 3 | - | - |
| Frankford township | 130 | 4 | 62 | 1 945 | - | 101 | 6.8 | 2 | 2 | 2 |
| Grand Meadow city | 414 | 27 | 172 | 1 952 | 5 | 220 | 5.7 | 46 | 2 | - |
| Grand Meadow township | 114 | 11 | 61 | 1940- | 2 | 93 | 6.7 | 4 | 3 | 3 |
| Lansing township | 519 | 21 | 152 | 1 953 | 6 | 321 | 6.0 | 34 | 10 | 8 |
| Le Roy city | 433 | 7 | 200 | 1 944 | 9 | 250 | 5.8 | 46 | 2 | - |
| Le Roy township | 151 | 8 | 74 | 1 942 | - | 108 | 6.5 | - | - | - |
| Lodi township | 86 | 2 | 31 | 1 955 | - | 65 | 6.7 | - | - | - |
| Lyle city | 220 | 6 | 99 | 1 946 | 6 | 140 | 6.3 | 22 | 2 | - |
| Lyle township | 166 | 6 | 58 | 1 956 | 2 | 127 | 6.5 | 2 | - | 4 |
| Mapleview city | 95 | - | 51 | 1940- | 1 | 31 | 4.8 | 22 | - | 2 |
| Marshall township | 121 | 6 | 73 | 1940- | 2 | 103 | 7.1 | 3 | - | - |
| Nevada township | 135 | - | 61 | 1 946 | - | 97 | 6.3 | 7 | 10 | 5 |
| Pleasant Valley township | 109 | 2 | 47 | 1 948 | 2 | 88 | 7.0 | 4 | 3 | 3 |
| Racine city | 117 | 5 | 40 | 1 973 | 4 | 84 | 6.9 | 6 | 2 | - |
| Racine township | 172 | 13 | 71 | 1 953 | 2 | 133 | 6.9 | 5 | 7 | 7 |
| Red Rock township | 286 | 16 | 91 | 1 952 | - | 202 | 6.6 | 9 | 2 | 2 |
| Rose Creek city | 154 | 4 | 51 | 1 960 | 2 | 88 | 5.8 | 26 | - | 2 |
| Sargeant city | 34 | - | 24 | 1940- | - | 30 | 7.0 | - | 4 | 4 |
| Sargeant township | 102 | 8 | 48 | 1 943 | - | 74 | 6.2 | 6 | - | - |
| Taopi city | 33 | - | 15 | 1 971 | - | 21 | 6.9 | 2 | 2 | 2 |
| Udolpho township | 172 | 3 | 88 | 1940- | - | 133 | 6.9 | 3 | - | - |
| Waltham city | 68 | 2 | 35 | 1940- | - | 49 | 6.7 | 4 | - | - |
| Waltham township | 153 | 2 | 85 | 1940- | - | 116 | 6.8 | - | 3 | - |
| Windom township | 238 | 21 | 74 | 1 959 | 8 | 155 | 6.3 | 10 | 2 | 3 |
| Murray County | 4 357 | 203 | 1 633 | 1 951 | 148 | 2 687 | 6.1 | 422 | 61 | 106 |
| Avoca city | 72 | 2 | 42 | 1940- | 9 | 32 | 5.1 | 20 | 3 | 7 |
| Belfast township | 83 | - | 41 | 1 941 | 3 | 70 | 6.4 | 3 | 3 | 9 |
| Bondin township | 131 | 9 | 49 | 1 960 | - | 103 | 6.9 | 5 | 3 | 5 |

Table 19. **Physical Housing Characteristics: 2000—Con.**

[Data based on a sample (except Tables 65-68). For information on confidentiality protection, coverage, sampling error, and nonsampling error, see Appendix G. For location of definitions, see "How to Use This Census Report"]

| State County County Subdivision Place | Total housing units | Year structure built | | | Rooms | | | No bedrooms or 1 bedroom | Lacking complete plumbing facilities | Lacking complete kitchen facilities |
|--|---------------------------|--------------------------|--------------------|--------|--------|--------------|--------|--------------------------------|---|--|
| | | 1995 to March 2000 | 1939 or earlier | Median | 1 or 2 | 6 or more | Median | | | |
| Murray County—Con. | | | | | | | | | | |
| Cameron township | 59 | 6 | 24 | 1 946 | - | 45 | 6.6 | 2 | - | - |
| Chanarambie township | 79 | 4 | 32 | 1 950 | - | 55 | 6.7 | 1 | - | - |
| Chandler city | 126 | 4 | 50 | 1 963 | 7 | 59 | 5.4 | 11 | - | - |
| Currie city | 122 | - | 64 | 1940- | 4 | 76 | 5.9 | 17 | 2 | - |
| Des Moines River township | 79 | - | 53 | 1940- | - | 65 | 6.4 | - | - | 2 |
| Dovray city | 35 | - | 21 | 1940- | - | 15 | 5.3 | 6 | - | - |
| Dovray township | 80 | - | 47 | 1940- | - | 67 | 6.6 | 4 | - | - |
| Ellsborough township | 69 | - | 41 | 1940- | - | 51 | 6.3 | 3 | 2 | 2 |
| Fenton township | 74 | - | 36 | 1 945 | - | 65 | 6.8 | - | - | - |
| Fulda city | 568 | 26 | 201 | 1 951 | 22 | 303 | 5.7 | 63 | 4 | 12 |
| Hadley city | 38 | - | 14 | 1 951 | - | 22 | 5.9 | - | - | - |
| Holly township | 63 | 2 | 43 | 1940- | - | 47 | 6.8 | 1 | - | 4 |
| Iona city | 90 | - | 50 | 1940- | 2 | 55 | 6.1 | 2 | - | - |
| Iona township | 74 | 2 | 45 | 1940- | - | 57 | 6.6 | 3 | 2 | 7 |
| Lake Sarah township | 212 | 43 | 38 | 1 977 | 2 | 117 | 5.8 | 13 | 6 | 9 |
| The Lakes CDP (part) | 168 | 43 | 14 | 1 981 | 2 | 89 | 5.7 | 13 | 6 | 6 |
| Lake Wilson city | 136 | 2 | 54 | 1 948 | - | 81 | 5.8 | 4 | - | - |
| Leeds township | 86 | - | 46 | 1940- | - | 70 | 6.9 | 2 | - | - |
| Lime Lake township | 87 | 2 | 36 | 1 945 | - | 70 | 6.6 | 3 | - | 5 |
| Lowville township | 79 | 2 | 42 | 1940- | 4 | 63 | 6.9 | 4 | - | - |
| Mason township | 193 | 17 | 41 | 1 972 | 12 | 108 | 5.7 | 32 | - | 2 |
| The Lakes CDP (part) | 118 | 14 | 9 | 1 977 | 12 | 46 | 4.9 | 32 | - | - |
| Moulton township | 85 | - | 47 | 1940- | - | 69 | 6.8 | - | - | - |
| Murray township | 145 | 8 | 44 | 1 963 | 4 | 91 | 6.6 | 16 | 2 | 2 |
| The Lakes CDP (part) | 84 | 8 | 5 | 1 970 | 2 | 42 | 5.5 | 14 | - | - |
| Shetek township | 270 | 14 | 63 | 1 967 | 3 | 141 | 5.6 | 22 | 27 | 23 |
| The Lakes CDP (part) | 221 | 14 | 36 | 1 971 | 3 | 104 | 5.4 | 22 | 27 | 23 |
| Skandia township | 66 | - | 46 | 1940- | - | 56 | 6.9 | - | 2 | 4 |
| Slayton city | 1 020 | 56 | 273 | 1 953 | 73 | 520 | 5.6 | 182 | 5 | 13 |
| Slayton township | 136 | 4 | 50 | 1 956 | 3 | 114 | 7.7 | 3 | - | - |
| Nicollet County | 11 240 | 1 423 | 2 663 | 1 970 | 562 | 6 785 | 6.1 | 1 171 | 77 | 81 |
| Belgrade township | 454 | 121 | 89 | 1 978 | 69 | 324 | 6.5 | 72 | 9 | 8 |
| Bernadotte township | 121 | 9 | 59 | 1 942 | - | 98 | 7.0 | 4 | - | - |
| Brighton township | 70 | - | 30 | 1 947 | 4 | 50 | 7.0 | 6 | 2 | 2 |
| Courtland city | 195 | 43 | 34 | 1 974 | 6 | 133 | 6.9 | 17 | - | - |
| Courtland township | 232 | 14 | 86 | 1 963 | - | 190 | 7.2 | 8 | 9 | 9 |
| Granby township | 91 | 8 | 40 | 1 956 | - | 70 | 6.6 | - | - | - |
| Lafayette city | 205 | 11 | 87 | 1 951 | 8 | 123 | 6.0 | 21 | - | 2 |
| Lafayette township | 276 | 26 | 124 | 1 953 | 2 | 220 | 7.0 | 8 | 2 | - |
| Lake Prairie township | 243 | 27 | 106 | 1 952 | 7 | 196 | 7.0 | 14 | 2 | - |
| Mankato city (part) | - | - | - | - | - | - | - | - | - | - |
| New Sweden township | 123 | 5 | 65 | 1940- | 2 | 96 | 6.9 | 4 | 2 | 2 |
| Nicollet city | 358 | 27 | 73 | 1 969 | 9 | 225 | 6.4 | 32 | 2 | - |
| Nicollet township | 184 | 13 | 83 | 1 948 | - | 145 | 7.1 | 2 | - | - |
| North Mankato city (part) | 5 023 | 719 | 830 | 1 974 | 249 | 2 849 | 6.0 | 518 | 19 | 20 |
| Oshawa township | 184 | 27 | 72 | 1 962 | 2 | 148 | 7.5 | 8 | - | 2 |
| Ridgely township | 45 | - | 22 | 1 941 | - | 38 | 7.1 | - | 3 | 3 |
| St. Peter city | 3 131 | 355 | 736 | 1 967 | 200 | 1 640 | 5.6 | 445 | 20 | 22 |
| Traverse township | 124 | 4 | 36 | 1 968 | - | 91 | 6.9 | 4 | 3 | 7 |
| West Newton township | 181 | 14 | 91 | 1940- | 4 | 149 | 7.6 | 8 | 4 | 4 |
| Nobles County | 8 465 | 301 | 2 607 | 1 955 | 516 | 4 781 | 5.8 | 1 141 | 80 | 94 |
| Adrian city | 529 | 11 | 205 | 1 950 | 2 | 316 | 5.9 | 30 | 2 | 2 |
| Bigelow city | 97 | - | 34 | 1 952 | 2 | 58 | 5.8 | 9 | - | - |
| Bigelow township | 135 | - | 70 | 1940- | - | 115 | 6.9 | 6 | - | - |
| Bloom township | 70 | 6 | 43 | 1940- | - | 55 | 6.9 | - | 5 | - |
| Brewster city | 215 | 9 | 88 | 1 948 | - | 148 | 6.1 | 14 | 1 | 1 |
| Dewald township | 103 | 2 | 54 | 1940- | 2 | 66 | 6.1 | 5 | 2 | 2 |
| Dundee city | 57 | - | 27 | 1 942 | - | 35 | 6.0 | - | - | 1 |
| Elk township | 113 | - | 57 | 1940- | - | 84 | 6.3 | - | 2 | - |
| Ellsworth city | 238 | 5 | 94 | 1 952 | 1 | 113 | 5.4 | 29 | 2 | 3 |
| Graham Lakes township | 92 | - | 37 | 1 946 | 2 | 75 | 6.3 | 2 | 4 | 4 |
| Grand Prairie township | 93 | 2 | 61 | 1940- | 1 | 77 | 7.5 | 1 | 7 | 7 |
| Hersey township | 88 | 2 | 42 | 1 945 | - | 68 | 7.0 | - | 3 | 3 |
| Indian Lake township | 104 | 4 | 47 | 1 943 | - | 85 | 7.1 | 3 | - | - |
| Kinbrae city | 14 | 1 | 5 | 1 950 | - | 5 | 5.2 | - | 1 | 1 |
| Larkin township | 78 | - | 46 | 1940- | - | 68 | 6.9 | - | 2 | 2 |
| Leota township | 207 | 4 | 72 | 1 952 | - | 143 | 6.6 | 4 | - | 4 |
| Leota CDP | 125 | 2 | 32 | 1 956 | - | 69 | 5.8 | 4 | - | - |
| Lismore city | 100 | 8 | 59 | 1940- | - | 67 | 6.3 | 6 | - | - |
| Lismore township | 82 | 4 | 37 | 1 947 | - | 62 | 6.4 | - | 2 | 1 |
| Little Rock township | 92 | 7 | 42 | 1 943 | - | 81 | 7.0 | 2 | - | - |
| Lorain township | 112 | 2 | 47 | 1 950 | 4 | 86 | 6.4 | 6 | - | - |
| Olney township | 72 | 4 | 36 | 1 940 | - | 59 | 6.9 | 2 | - | - |
| Ransom township | 120 | 2 | 57 | 1 943 | - | 87 | 6.8 | - | 5 | 5 |
| Round Lake city | 210 | 15 | 68 | 1 950 | 6 | 104 | 5.5 | 33 | 3 | 3 |
| Rushmore city | 177 | 5 | 90 | 1940- | 8 | 102 | 5.7 | 24 | 5 | 3 |
| Seward township | 90 | 3 | 52 | 1940- | - | 83 | 7.6 | - | 1 | 1 |
| Summit Lake township | 135 | 2 | 73 | 1940- | 2 | 91 | 6.1 | 2 | - | - |
| Westside township | 84 | 4 | 40 | 1 942 | 2 | 72 | 7.3 | 2 | 1 | 1 |
| Wilmington city | 162 | 4 | 78 | 1 942 | 2 | 90 | 5.8 | 23 | - | 2 |
| Wilmington township | 87 | - | 63 | 1940- | - | 77 | 7.0 | - | - | - |
| Worthington city | 4 577 | 191 | 829 | 1 961 | 480 | 2 114 | 5.3 | 930 | 32 | 48 |
| Worthington township | 132 | 4 | 54 | 1 958 | 2 | 95 | 6.4 | 8 | - | - |
| Norman County | 3 455 | 115 | 1 349 | 1 952 | 79 | 2 116 | 6.1 | 349 | 112 | 120 |
| Ada city | 828 | 20 | 230 | 1 958 | 13 | 456 | 5.9 | 114 | 2 | 1 |
| Anthony township | 45 | - | 26 | 1940- | 3 | 34 | 7.1 | 4 | 7 | 9 |
| Bear Park township | 90 | - | 48 | 1940- | - | 62 | 6.9 | 2 | 3 | 3 |
| Borup city | 51 | - | 19 | 1 951 | 2 | 30 | 5.7 | 2 | - | - |
| Flom township | 106 | 3 | 47 | 1 947 | 4 | 68 | 6.3 | 9 | 5 | 5 |
| Fossum township | 74 | 3 | 23 | 1 957 | 3 | 42 | 5.9 | 3 | 7 | 7 |
| Gary city | 94 | 3 | 58 | 1940- | - | 66 | 6.6 | 5 | 2 | 2 |
| Good Hope township | 25 | - | 15 | 1940- | - | 21 | 6.8 | 1 | 5 | 5 |
| Green Meadow township | 41 | 2 | 24 | 1940- | - | 35 | 7.5 | - | 1 | 1 |
| Halstad city | 301 | 12 | 101 | 1 958 | 18 | 142 | 5.4 | 67 | 4 | 2 |
| Halstad township | 55 | 1 | 34 | 1940- | - | 52 | 7.7 | 1 | 1 | 1 |

Table 19. Physical Housing Characteristics: 2000—Con.

[Data based on a sample (except Tables 65-68). For information on confidentiality protection, coverage, sampling error, and nonsampling error, see Appendix G. For location of definitions, see "How to Use This Census Report"]

| State County County Subdivision Place | Total housing units | Year structure built | | | Rooms | | | No bedrooms or 1 bedroom | Lacking complete plumbing facilities | Lacking complete kitchen facilities |
|--|---------------------------|--------------------------|--------------------|--------|--------|--------------|--------|--------------------------------|---|--|
| | | 1995 to March 2000 | 1939 or earlier | Median | 1 or 2 | 6 or more | Median | | | |
| Norman County—Con. | | | | | | | | | | |
| Hegne township | 31 | - | 16 | 1940- | - | 26 | 6.9 | - | 5 | 3 |
| Hendrum city | 148 | 19 | 49 | 1 957 | 2 | 80 | 5.7 | 9 | 2 | - |
| Hendrum township | 55 | 2 | 23 | 1 959 | - | 43 | 6.6 | - | 4 | 6 |
| Home Lake township | 68 | 3 | 23 | 1 961 | - | 45 | 6.8 | 3 | 1 | 1 |
| Lake Ida township | 75 | 2 | 36 | 1 943 | - | 62 | 6.8 | - | 2 | 2 |
| Lee township | 72 | 2 | 24 | 1 957 | 3 | 48 | 6.5 | 3 | - | 3 |
| Lockhart township | 41 | - | 24 | 1940- | - | 29 | 6.4 | - | 3 | 3 |
| McDonaldsville township | 86 | - | 25 | 1 965 | 9 | 67 | 6.6 | 9 | 9 | 9 |
| Mary township | 49 | - | 25 | 1940- | - | 39 | 6.3 | - | 5 | 5 |
| Perley city | 57 | 2 | 24 | 1 951 | - | 33 | 5.8 | 2 | - | - |
| Pleasant View township | 55 | - | 25 | 1 942 | - | 47 | 6.9 | 4 | 1 | 1 |
| Rockwell township | 32 | - | 12 | 1 958 | 3 | 24 | 6.1 | 7 | 6 | 6 |
| Shelly city | 123 | 5 | 59 | 1 943 | - | 73 | 5.9 | 12 | 5 | 5 |
| Shelly township | 56 | 2 | 28 | 1 940 | - | 42 | 7.0 | 2 | - | - |
| Spring Creek township | 31 | 3 | 18 | 1940- | - | 18 | 5.9 | 5 | 4 | 5 |
| Strand township | 58 | 2 | 33 | 1940- | - | 34 | 6.0 | 4 | 8 | 9 |
| Sundal township | 70 | - | 35 | 1 940 | - | 56 | 6.3 | 2 | 2 | 3 |
| Twin Valley city | 402 | 16 | 153 | 1 952 | 10 | 177 | 5.2 | 61 | 8 | 12 |
| Waukon township | 69 | 5 | 37 | 1940- | 2 | 49 | 6.5 | 5 | 3 | 2 |
| Wild Rice township | 137 | 6 | 35 | 1 965 | 5 | 92 | 6.3 | 11 | 7 | 9 |
| Winchester township | 30 | 2 | 20 | 1940- | 2 | 24 | 6.3 | 2 | - | - |
| Olmsted County | 49 422 | 5 198 | 6 253 | 1 973 | 2 687 | 28 779 | 6.1 | 6 342 | 189 | 139 |
| Byron city | 1 204 | 205 | 70 | 1 982 | 25 | 866 | 7.0 | 48 | 1 | - |
| Cascade township | 1 110 | 167 | 68 | 1 983 | 7 | 735 | 7.8 | 35 | - | - |
| Chatfield city (part) | 432 | 67 | 64 | 1 974 | 8 | 315 | 6.6 | 8 | - | 7 |
| Dover city | 179 | 18 | 79 | 1 949 | 3 | 103 | 5.9 | 9 | - | - |
| Dover township | 154 | 23 | 67 | 1 962 | 3 | 111 | 6.7 | 11 | - | - |
| Elmira township | 126 | 12 | 58 | 1 950 | 1 | 99 | 7.4 | 7 | - | - |
| Eyota city | 614 | 56 | 113 | 1 974 | 12 | 411 | 6.5 | 46 | - | - |
| Eyota township | 161 | 10 | 72 | 1 950 | 5 | 107 | 6.3 | 5 | - | - |
| Farmington township | 188 | 11 | 71 | 1 960 | 3 | 133 | 7.4 | 5 | - | 2 |
| Haverhill township | 557 | 69 | 72 | 1 975 | 12 | 461 | 7.5 | 14 | 1 | 1 |
| High Forest township | 384 | 28 | 112 | 1 965 | - | 302 | 6.9 | 6 | 2 | 6 |
| Kalmar township | 438 | 25 | 92 | 1 970 | 5 | 338 | 7.5 | 7 | 2 | - |
| Marion township | 2 301 | 171 | 132 | 1 970 | 38 | 1 534 | 6.4 | 136 | - | - |
| New Haven township | 452 | 35 | 138 | 1 969 | 8 | 346 | 6.8 | 19 | 5 | 2 |
| Orion township | 231 | 34 | 73 | 1 968 | 3 | 144 | 6.2 | 7 | 3 | 3 |
| Oronoco city | 319 | 26 | 69 | 1 974 | 10 | 256 | 7.2 | 15 | 3 | 3 |
| Oronoco township | 879 | 113 | 84 | 1 977 | 16 | 552 | 6.3 | 38 | 3 | 12 |
| Pine Island city (part) | 36 | 31 | - | 1 998 | - | 29 | 7.0 | - | - | - |
| Pleasant Grove township | 315 | 35 | 93 | 1 971 | - | 196 | 6.3 | 19 | 2 | - |
| Quincy township | 132 | 7 | 54 | 1 949 | 2 | 109 | 7.0 | 2 | 7 | 7 |
| Rochester city | 35 224 | 3 610 | 4 060 | 1 973 | 2 467 | 18 915 | 5.8 | 5 689 | 144 | 92 |
| Rochester township | 1 072 | 58 | 54 | 1 969 | - | 961 | 8.2 | 5 | - | - |
| Rock Dell township | 227 | 6 | 101 | 1 947 | - | 167 | 6.9 | 6 | 1 | 4 |
| Salem township | 411 | 32 | 116 | 1 965 | 6 | 287 | 6.8 | 12 | 4 | - |
| Stewartville city | 2 069 | 341 | 221 | 1 976 | 53 | 1 137 | 5.9 | 191 | 8 | - |
| Viola township | 207 | 8 | 120 | 1940- | - | 165 | 7.1 | 2 | 3 | - |
| Otter Tail County | 33 862 | 3 179 | 7 708 | 1 967 | 2 467 | 15 887 | 5.3 | 4 935 | 1 265 | 1 225 |
| Aastad township | 76 | 2 | 44 | 1940- | - | 59 | 6.4 | - | 8 | 6 |
| Amor township | 630 | 44 | 115 | 1 957 | 41 | 171 | 4.5 | 69 | 23 | 24 |
| Aurdal township | 492 | 55 | 105 | 1 975 | 6 | 402 | 7.2 | 13 | 4 | 2 |
| Battle Lake city | 411 | 17 | 131 | 1 960 | 2 | 262 | 6.0 | 37 | 14 | 12 |
| Blowers township | 126 | - | 32 | 1 968 | 10 | 76 | 6.1 | 12 | 17 | 15 |
| Bluffton city | 77 | 4 | 34 | 1 970 | - | 63 | 7.0 | - | 4 | 2 |
| Bluffton township | 172 | 12 | 69 | 1 955 | 4 | 117 | 6.5 | 7 | 2 | 2 |
| Buse township | 280 | 19 | 54 | 1 973 | 9 | 157 | 5.9 | 17 | 6 | 4 |
| Butler township | 117 | 9 | 25 | 1 973 | 6 | 79 | 6.6 | 6 | 12 | 12 |
| Candor township | 389 | 29 | 70 | 1 969 | 36 | 153 | 5.0 | 73 | 43 | 40 |
| Carlisle township | 74 | 3 | 34 | 1 955 | 3 | 64 | 6.7 | 3 | - | - |
| Clietherall city | 58 | 4 | 24 | 1 948 | 2 | 33 | 5.7 | 4 | - | - |
| Clietherall township | 503 | 70 | 78 | 1 973 | 33 | 234 | 5.4 | 59 | 47 | 40 |
| Compton township | 278 | 22 | 77 | 1 971 | 15 | 182 | 6.4 | 19 | 15 | 19 |
| Corliss township | 274 | 33 | 51 | 1 959 | 19 | 132 | 5.4 | 34 | 21 | 21 |
| Dalton city | 126 | - | 39 | 1 951 | 8 | 50 | 5.1 | 12 | - | - |
| Dane Prairie township | 484 | 41 | 113 | 1 970 | 13 | 278 | 6.0 | 57 | 20 | 16 |
| Dead Lake township | 519 | 52 | 56 | 1 972 | 69 | 123 | 4.3 | 107 | 48 | 29 |
| Deer Creek city | 169 | 4 | 51 | 1 960 | 22 | 69 | 5.0 | 38 | 2 | 2 |
| Deer Creek township | 129 | 12 | 68 | 1940- | 3 | 88 | 6.2 | 5 | 8 | 10 |
| Dent city | 84 | - | 45 | 1940- | 6 | 51 | 5.9 | 6 | - | - |
| Dora township | 904 | 87 | 88 | 1 975 | 148 | 227 | 4.1 | 244 | 36 | 25 |
| Dunn township | 1 484 | 133 | 177 | 1 965 | 166 | 541 | 4.6 | 247 | 87 | 99 |
| Eagle Lake township | 342 | 35 | 58 | 1 975 | 9 | 157 | 5.3 | 29 | 4 | 4 |
| Eastern township | 110 | 10 | 48 | 1 948 | 5 | 76 | 6.6 | 14 | 13 | 13 |
| Edna township | 738 | 96 | 68 | 1 981 | 61 | 304 | 5.0 | 84 | 21 | 29 |
| Effington township | 134 | 15 | 61 | 1 944 | 2 | 101 | 6.8 | 6 | 7 | 4 |
| Elizabeth city | 83 | 7 | 33 | 1 954 | 2 | 38 | 5.4 | 7 | - | - |
| Elizabeth township | 529 | 47 | 85 | 1 963 | 47 | 229 | 5.2 | 54 | 15 | 12 |
| Elmo township | 156 | 10 | 77 | 1 941 | 2 | 74 | 5.4 | 11 | 8 | 8 |
| Erhard city | 74 | 4 | 23 | 1 965 | 2 | 40 | 5.6 | 4 | - | - |
| Erhards Grove township | 190 | 24 | 68 | 1 966 | 2 | 120 | 6.3 | 6 | 5 | 5 |
| Everts township | 947 | 111 | 80 | 1 973 | 87 | 446 | 5.3 | 144 | 33 | 33 |
| Fergus Falls city | 5 917 | 481 | 1 760 | 1 959 | 476 | 2 861 | 5.4 | 1 188 | 44 | 101 |
| Fergus Falls township | 357 | 23 | 45 | 1 974 | 1 | 286 | 7.6 | 3 | - | - |
| Folden township | 157 | 15 | 60 | 1 963 | 11 | 85 | 5.6 | 15 | 15 | 15 |
| Friberg township | 370 | 46 | 62 | 1 974 | 12 | 210 | 6.2 | 33 | 13 | 15 |
| Girard township | 849 | 75 | 94 | 1 970 | 35 | 413 | 5.4 | 58 | 32 | 30 |
| Gorman township | 243 | 24 | 87 | 1 956 | 14 | 132 | 5.7 | 25 | 16 | 14 |
| Henning city | 401 | 34 | 151 | 1 949 | 12 | 174 | 5.2 | 70 | - | - |
| Henning township | 188 | 11 | 63 | 1 962 | - | 123 | 6.1 | 7 | 2 | 2 |
| Hobart township | 626 | 72 | 77 | 1 971 | 144 | 235 | 4.6 | 181 | 56 | 26 |
| Homestead township | 153 | 16 | 72 | 1 951 | 8 | 109 | 6.4 | 14 | 10 | 10 |
| Inman township | 135 | 7 | 44 | 1 953 | 3 | 73 | 5.6 | 6 | 3 | 5 |
| Leaf Lake township | 396 | 45 | 77 | 1 968 | 38 | 173 | 4.7 | 61 | 23 | 23 |
| Leaf Mountain township | 202 | 27 | 68 | 1 969 | 23 | 79 | 4.9 | 36 | 18 | 17 |
| Lida township | 981 | 78 | 119 | 1 968 | 129 | 283 | 4.3 | 225 | 68 | 68 |

Table 19. Physical Housing Characteristics: 2000—Con.

[Data based on a sample (except Tables 65-68). For information on confidentiality protection, coverage, sampling error, and nonsampling error, see Appendix G. For location of definitions, see "How to Use This Census Report"]

| State County County Subdivision Place | Total housing units | Year structure built | | | Rooms | | | No bedrooms or 1 bedroom | Lacking complete plumbing facilities | Lacking complete kitchen facilities |
|--|---------------------------|--------------------------|--------------------|--------|--------|--------------|--------|--------------------------------|---|--|
| | | 1995 to March 2000 | 1939 or earlier | Median | 1 or 2 | 6 or more | Median | | | |
| Otter Tail County—Con. | | | | | | | | | | |
| Maine township | 548 | 34 | 86 | 1 977 | 18 | 272 | 5.5 | 60 | 15 | 15 |
| Maplewood township | 170 | 16 | 41 | 1 972 | 6 | 85 | 5.5 | 12 | 11 | 11 |
| Newton township | 301 | 37 | 93 | 1 969 | 2 | 199 | 6.1 | 10 | 12 | 12 |
| New York Mills city | 546 | 85 | 136 | 1 970 | 31 | 231 | 5.0 | 143 | 4 | 4 |
| Nidaros township | 304 | 12 | 77 | 1 966 | 2 | 131 | 5.3 | 20 | 21 | 21 |
| Norwegian Grove township | 144 | 9 | 47 | 1 966 | 6 | 91 | 6.0 | 11 | 10 | 10 |
| Oak Valley township | 157 | 15 | 74 | 1 948 | 10 | 82 | 5.7 | 16 | 11 | 14 |
| Orwell township | 63 | 7 | 27 | 1 952 | - | 39 | 5.9 | 3 | - | - |
| Oscar township | 98 | 6 | 47 | 1 944 | - | 62 | 6.1 | 7 | 6 | 3 |
| Ottertail city | 320 | 71 | 46 | 1 981 | 16 | 179 | 5.9 | 28 | 2 | 4 |
| Otter Tail township | 673 | 63 | 42 | 1 976 | 19 | 310 | 5.3 | 52 | 15 | 11 |
| Otto township | 320 | 32 | 63 | 1 976 | 15 | 162 | 5.5 | 19 | 12 | 11 |
| Paddock township | 126 | 2 | 65 | 1940- | 4 | 65 | 5.6 | 12 | 16 | 16 |
| Parkers Prairie city | 442 | 34 | 150 | 1 953 | 11 | 208 | 5.4 | 57 | - | 2 |
| Parkers Prairie township | 140 | 21 | 49 | 1 954 | 5 | 94 | 6.3 | 9 | 2 | 4 |
| Pelican Rapids city | 332 | 22 | 67 | 1 972 | 10 | 178 | 5.8 | 32 | 7 | 8 |
| Pelican Rapids city | 958 | 69 | 288 | 1 961 | 65 | 449 | 5.3 | 223 | 7 | 5 |
| Perham city | 1 172 | 150 | 253 | 1 968 | 74 | 511 | 5.2 | 206 | - | - |
| Perham township | 386 | 53 | 70 | 1 975 | 11 | 216 | 5.8 | 24 | 5 | 2 |
| Pine Lake township | 572 | 110 | 69 | 1 979 | 95 | 223 | 4.8 | 120 | 77 | 70 |
| Richville city | 53 | - | 16 | 1 965 | - | 28 | 5.7 | - | 2 | - |
| Rothsay city (part) | 106 | 2 | 15 | 1 972 | 5 | 50 | 5.4 | 5 | 3 | 3 |
| Rush Lake township | 890 | 124 | 88 | 1 975 | 97 | 303 | 4.7 | 122 | 37 | 37 |
| St. Olaf township | 184 | 14 | 78 | 1 950 | 5 | 116 | 6.3 | 15 | 13 | 10 |
| Scambler township | 564 | 60 | 119 | 1 964 | 73 | 201 | 4.6 | 104 | 25 | 28 |
| Star Lake township | 478 | 38 | 71 | 1 965 | 73 | 111 | 4.0 | 128 | 56 | 50 |
| Sverdrup township | 427 | 25 | 90 | 1 974 | 28 | 192 | 5.3 | 50 | 30 | 22 |
| Tordenskjold township | 358 | 42 | 114 | 1 970 | 11 | 186 | 5.6 | 15 | 15 | 13 |
| Trondhjem township | 68 | 5 | 38 | 1940- | - | 44 | 6.0 | - | 2 | 2 |
| Tumuli township | 239 | 23 | 61 | 1 970 | 2 | 139 | 5.9 | 4 | 7 | 6 |
| Underwood city | 150 | 4 | 78 | 1940- | 4 | 63 | 5.1 | 30 | 5 | 5 |
| Urbank city | 30 | - | 15 | 1 945 | - | 17 | 5.6 | 8 | - | - |
| Vergas city | 174 | 6 | 65 | 1 948 | 13 | 77 | 5.2 | 24 | 5 | 3 |
| Vining city | 47 | - | 31 | 1940- | - | 28 | 5.8 | - | 2 | 2 |
| Wadena city (part) | 13 | 4 | - | 1 992 | - | 13 | 7.8 | - | - | - |
| Western township | 51 | 2 | 28 | 1940- | - | 37 | 6.6 | - | - | - |
| Woodside township | 124 | 17 | 51 | 1 952 | 10 | 63 | 5.6 | 16 | 7 | 7 |
| Pennington County | 6 033 | 491 | 1 532 | 1 966 | 282 | 3 016 | 5.5 | 915 | 103 | 111 |
| Black River township | 40 | - | 16 | 1 947 | - | 32 | 7.9 | 2 | 4 | 4 |
| Bray township | 23 | 2 | 13 | 1940- | - | 15 | 6.1 | - | 3 | 3 |
| Clover Leaf township | 26 | - | 10 | 1 963 | - | 20 | 7.3 | - | - | - |
| Deer Park township | 50 | 7 | 8 | 1 971 | - | 31 | 6.0 | 6 | 6 | - |
| Goodridge city | 51 | 6 | 16 | 1 970 | 2 | 16 | 5.0 | 12 | 3 | 3 |
| Goodridge township | 24 | 2 | 12 | 1 940 | 2 | 22 | 6.9 | 2 | - | - |
| Hickory township | 48 | - | 12 | 1 958 | - | 27 | 5.7 | 2 | 5 | 2 |
| Highland township | 76 | 12 | 22 | 1 970 | - | 41 | 5.7 | 2 | 5 | 3 |
| Kratka township | 54 | 2 | 26 | 1 945 | - | 32 | 6.0 | 7 | 5 | 5 |
| Mayfield township | 35 | - | 14 | 1 964 | - | 20 | 5.9 | 5 | 6 | 6 |
| Norden township | 142 | 24 | 20 | 1 976 | 3 | 93 | 6.6 | 5 | - | - |
| North township | 293 | 25 | 57 | 1 971 | 6 | 226 | 7.1 | 10 | 4 | 4 |
| Numedal township | 46 | 2 | 13 | 1 973 | - | 29 | 6.3 | - | 3 | 3 |
| Polk Centre township | 32 | 2 | 16 | 1 940 | 3 | 15 | 5.4 | 5 | - | - |
| Reiner township | 46 | 6 | 8 | 1 973 | - | 33 | 6.1 | - | 2 | 4 |
| River Falls township | 76 | 2 | 29 | 1 968 | - | 59 | 6.7 | - | - | - |
| Rocksbury township | 416 | 16 | 57 | 1 974 | 9 | 288 | 6.4 | 13 | - | 6 |
| St. Hilaire city | 127 | 1 | 42 | 1 964 | 6 | 69 | 5.7 | 12 | - | - |
| Sanders township | 114 | 9 | 29 | 1 971 | - | 76 | 6.5 | - | - | - |
| Silverton township | 85 | 8 | 28 | 1 973 | - | 57 | 6.2 | - | 8 | 11 |
| Smiley township | 204 | 24 | 34 | 1 975 | 2 | 120 | 6.1 | 6 | 5 | 5 |
| Star township | 58 | 4 | 20 | 1 958 | - | 23 | 5.1 | 6 | 2 | 2 |
| Thief River Falls city | 3 919 | 335 | 1 016 | 1 963 | 249 | 1 646 | 5.1 | 816 | 38 | 46 |
| Wyandotte township | 48 | 2 | 14 | 1 964 | - | 26 | 5.7 | 4 | 4 | 4 |
| Pine County | 15 353 | 2 253 | 2 876 | 1 974 | 2 004 | 5 824 | 4.9 | 3 751 | 2 272 | 1 952 |
| Arlone township | 230 | 32 | 23 | 1 983 | 41 | 74 | 4.7 | 53 | 70 | 60 |
| Arna township | 186 | 2 | 66 | 1 967 | 62 | 24 | 3.3 | 88 | 107 | 107 |
| Askov city | 183 | - | 73 | 1 949 | 17 | 94 | 5.6 | 48 | 5 | 3 |
| Barry township | 249 | 36 | 25 | 1 978 | 24 | 108 | 5.2 | 43 | 41 | 39 |
| Birch Creek township | 133 | 9 | 36 | 1 959 | 8 | 62 | 5.3 | 13 | 14 | 16 |
| Bremen township | 182 | 38 | 45 | 1 976 | 22 | 68 | 4.8 | 51 | 72 | 70 |
| Brook Park city | 62 | 2 | 28 | 1 953 | - | 30 | 5.4 | 8 | 2 | 6 |
| Brook Park township | 210 | 15 | 34 | 1 975 | 26 | 58 | 4.8 | 40 | 24 | 22 |
| Bruno city | 55 | 2 | 34 | 1940- | 4 | 32 | 6.0 | 6 | 5 | 7 |
| Bruno township | 137 | 23 | 16 | 1 978 | 26 | 46 | 4.7 | 34 | 71 | 65 |
| Chengwatana township | 487 | 64 | 74 | 1 975 | 34 | 186 | 5.0 | 77 | 79 | 57 |
| Clover township | 1 279 | 516 | 10 | 1 992 | 720 | 56 | 2.3 | 1 114 | 229 | 142 |
| Crosby township | 76 | 8 | 10 | 1 973 | 15 | 32 | 5.1 | 21 | 30 | 26 |
| Danforth township | 81 | 7 | 4 | 1 969 | 22 | 33 | 4.3 | 26 | 45 | 43 |
| Dell Grove township | 464 | 51 | 126 | 1 969 | 37 | 176 | 4.9 | 84 | 73 | 60 |
| Denham city | 23 | - | 5 | 1 966 | - | 7 | 4.2 | - | - | - |
| Finlayson city | 145 | 19 | 53 | 1 967 | - | 78 | 5.7 | 18 | - | 2 |
| Finlayson township | 245 | 14 | 48 | 1 971 | 33 | 86 | 4.7 | 57 | 39 | 41 |
| Fleming township | 123 | 12 | 18 | 1 964 | 35 | 58 | 5.3 | 41 | 72 | 68 |
| Henriette city | 35 | 3 | 8 | 1 972 | 2 | 13 | 5.1 | 4 | 4 | 2 |
| Hinckley city | 595 | 60 | 141 | 1 966 | 43 | 236 | 4.9 | 129 | 13 | 6 |
| Hinckley township | 352 | 43 | 94 | 1 972 | 23 | 169 | 5.4 | 32 | 49 | 37 |
| Kerrick city | 32 | 4 | 7 | 1 964 | 4 | 18 | 5.7 | 6 | 8 | 6 |
| Kerrick township | 227 | 31 | 41 | 1 974 | 29 | 102 | 5.2 | 38 | 41 | 31 |
| Kettle River township | 326 | 57 | 36 | 1 975 | 36 | 120 | 4.8 | 57 | 52 | 47 |
| Mission Creek township | 249 | 24 | 76 | 1 972 | 13 | 135 | 5.8 | 26 | 9 | 5 |
| Munch township | 163 | 39 | 27 | 1 980 | 23 | 38 | 4.5 | 55 | 44 | 37 |
| New Dosey township | 202 | 2 | 37 | 1 969 | 95 | 29 | 2.6 | 141 | 168 | 164 |
| Nickerson township | 117 | 3 | 16 | 1 970 | 6 | 37 | 5.0 | 14 | 6 | 6 |
| Norman township | 208 | 32 | 29 | 1 977 | 22 | 74 | 4.8 | 39 | 68 | 64 |
| Ogema township | 221 | 44 | 19 | 1 985 | 36 | 64 | 4.1 | 76 | 81 | 74 |
| Park township | 70 | 4 | 12 | 1 966 | 7 | 36 | 5.5 | 22 | 38 | 38 |
| Partridge township | 252 | 36 | 85 | 1 970 | 21 | 144 | 5.9 | 32 | 40 | 33 |

Table 19. **Physical Housing Characteristics: 2000—Con.**

[Data based on a sample (except Tables 65-68). For information on confidentiality protection, coverage, sampling error, and nonsampling error, see Appendix G. For location of definitions, see "How to Use This Census Report"]

| State County County Subdivision Place | Total housing units | Year structure built | | | Rooms | | | No bedrooms or 1 bedroom | Lacking complete plumbing facilities | Lacking complete kitchen facilities |
|--|---------------------------|--------------------------|--------------------|--------|--------|--------------|--------|--------------------------------|---|--|
| | | 1995 to March 2000 | 1939 or earlier | Median | 1 or 2 | 6 or more | Median | | | |
| Pine County—Con. | | | | | | | | | | |
| Pine City city | 1 283 | 96 | 346 | 1 964 | 61 | 494 | 5.0 | 283 | 2 | 2 |
| Pine City township | 653 | 112 | 97 | 1 973 | 74 | 302 | 5.3 | 127 | 96 | 78 |
| Pine Lake township | 486 | 57 | 92 | 1 970 | 30 | 158 | 4.5 | 62 | 55 | 32 |
| Pokegama township | 1 460 | 213 | 149 | 1 976 | 72 | 578 | 5.0 | 166 | 78 | 72 |
| Rock Creek city | 418 | 60 | 148 | 1 971 | 9 | 257 | 6.1 | 19 | 12 | 7 |
| Royalton township | 430 | 42 | 100 | 1 974 | 35 | 209 | 5.4 | 60 | 40 | 36 |
| Rutledge city | 111 | 22 | 23 | 1 971 | 2 | 25 | 4.3 | 7 | 8 | 8 |
| Sandstone city | 620 | 74 | 209 | 1 958 | 18 | 271 | 5.3 | 108 | 5 | 11 |
| Sandstone township | 349 | 35 | 69 | 1 974 | 27 | 204 | 5.9 | 37 | 45 | 42 |
| Sturgeon Lake city | 152 | 18 | 32 | 1 977 | 11 | 63 | 5.2 | 25 | 5 | 5 |
| Sturgeon Lake township | 163 | 26 | 34 | 1 973 | 8 | 77 | 5.4 | 26 | 26 | 21 |
| Willow River city | 162 | 11 | 63 | 1 950 | 4 | 69 | 5.2 | 27 | 2 | - |
| Wilma township | 111 | 6 | 13 | 1 974 | 35 | 9 | 3.6 | 69 | 75 | 76 |
| Windemere township | 1 356 | 249 | 145 | 1 978 | 132 | 585 | 5.2 | 242 | 224 | 178 |
| Pipestone County | 4 434 | 177 | 1 607 | 1 951 | 109 | 2 558 | 5.9 | 363 | 25 | 36 |
| Aetna township | 79 | 8 | 50 | 1940- | - | 68 | 7.2 | - | - | - |
| Altona township | 66 | 4 | 33 | 1 940 | - | 44 | 6.4 | - | - | - |
| Burke township | 83 | - | 44 | 1940- | - | 68 | 7.3 | 2 | - | - |
| Eden township | 110 | 7 | 54 | 1 941 | 2 | 88 | 6.8 | 2 | 4 | 4 |
| Edgerton city | 483 | 35 | 127 | 1 955 | 4 | 310 | 6.1 | 28 | - | - |
| Elmer township | 98 | - | 54 | 1940- | - | 72 | 6.8 | - | - | - |
| Fountain Prairie township | 73 | 2 | 26 | 1 946 | - | 54 | 6.4 | - | - | 3 |
| Grange township | 91 | 2 | 40 | 1 946 | - | 69 | 6.5 | 2 | - | 2 |
| Gray township | 91 | 2 | 27 | 1 960 | - | 76 | 7.1 | - | - | - |
| Hatfield city | 24 | - | 14 | 1940- | - | 15 | 5.9 | 2 | - | - |
| Holland city | 115 | 2 | 57 | 1 940 | - | 54 | 5.4 | 4 | - | 6 |
| Ihlen city | 45 | - | 20 | 1 946 | - | 29 | 5.9 | 2 | - | - |
| Jasper city (part) | 267 | 15 | 114 | 1 945 | 26 | 150 | 5.8 | 42 | - | 5 |
| Osborne township | 126 | 2 | 55 | 1 949 | 2 | 90 | 7.0 | 2 | 2 | - |
| Pipestone city | 2 098 | 82 | 590 | 1 954 | 73 | 979 | 5.3 | 253 | 17 | 9 |
| Rock township | 77 | 4 | 45 | 1940- | - | 52 | 6.1 | 4 | - | - |
| Ruthton city | 150 | 3 | 75 | 1 940 | 2 | 79 | 5.6 | 9 | - | - |
| Sweet township | 132 | 5 | 56 | 1 954 | - | 108 | 6.7 | 2 | - | - |
| Trosky city | 46 | - | 23 | 1 940 | - | 25 | 5.7 | - | - | - |
| Troy township | 109 | 4 | 60 | 1940- | - | 92 | 6.9 | 7 | - | 7 |
| Woodstock city | 71 | - | 43 | 1940- | - | 36 | 5.5 | 2 | 2 | - |
| Polk County | 14 008 | 1 052 | 3 998 | 1 961 | 641 | 7 252 | 5.6 | 1 833 | 282 | 306 |
| Andover township | 61 | - | 20 | 1 957 | - | 39 | 6.9 | 3 | - | 3 |
| Angus township | 40 | 3 | 14 | 1 970 | - | 33 | 7.4 | 3 | - | - |
| Badger township | 52 | - | 24 | 1 943 | 6 | 25 | 5.4 | 11 | 2 | 2 |
| Belgium township | 31 | 4 | 5 | 1 971 | 1 | 21 | 6.8 | 2 | - | 1 |
| Beltrami city | 44 | - | 25 | 1940- | - | 33 | 6.4 | - | 2 | 2 |
| Brandsvold township | 102 | 4 | 71 | 1940- | 2 | 86 | 7.0 | 2 | 6 | 6 |
| Brandt township | 26 | 3 | 10 | 1 962 | - | 17 | 6.3 | - | 3 | 3 |
| Brislet township | 22 | 4 | 11 | 1 945 | - | 16 | 8.0 | - | - | - |
| Bygland township | 108 | 14 | 51 | 1 948 | - | 83 | 6.9 | - | - | - |
| Chester township | 35 | - | 11 | 1 965 | - | 22 | 5.9 | 2 | 4 | 2 |
| Climax city | 123 | 4 | 31 | 1 961 | 9 | 39 | 5.0 | 24 | - | - |
| Columbia township | 200 | 26 | 78 | 1 959 | 3 | 95 | 5.4 | 26 | 16 | 15 |
| Crookston city | 3 383 | 213 | 1 277 | 1 953 | 248 | 1 708 | 5.5 | 611 | 28 | 49 |
| Crookston township | 155 | 12 | 32 | 1 968 | - | 122 | 7.3 | 4 | 4 | 4 |
| East Grand Forks city | 3 105 | 360 | 237 | 1 972 | 169 | 1 405 | 5.3 | 519 | 24 | 26 |
| Eden township | 88 | 2 | 49 | 1940- | - | 52 | 5.9 | 3 | 6 | 10 |
| Erskine city | 249 | 12 | 63 | 1 955 | 16 | 94 | 4.8 | 59 | 6 | 9 |
| Esther township | 62 | 2 | 24 | 1 962 | - | 47 | 6.6 | - | - | - |
| Euclid township | 68 | 4 | 29 | 1 963 | - | 49 | 6.4 | 2 | 4 | 4 |
| Fairfax township | 71 | 2 | 31 | 1 958 | - | 52 | 6.7 | - | - | - |
| Fanny township | 38 | 3 | 13 | 1 965 | - | 34 | 7.3 | - | - | - |
| Farley township | 22 | - | 14 | 1940- | - | 14 | 5.8 | 2 | - | - |
| Fertile city | 432 | 21 | 140 | 1 956 | 10 | 202 | 5.4 | 80 | 2 | 2 |
| Fisher city | 185 | 18 | 42 | 1 967 | 4 | 86 | 5.4 | 22 | - | 2 |
| Fisher township | 75 | 6 | 34 | 1 949 | - | 62 | 7.1 | - | - | - |
| Fosston city | 739 | 40 | 211 | 1 957 | 24 | 334 | 5.3 | 115 | 3 | 5 |
| Garden township | 111 | 5 | 56 | 1940- | 3 | 68 | 6.2 | 6 | 7 | 7 |
| Garfield township | 170 | 9 | 59 | 1 969 | 2 | 110 | 6.1 | 4 | 5 | 9 |
| Gentilly township | 122 | 3 | 56 | 1 951 | 2 | 90 | 6.4 | 2 | 2 | 2 |
| Godfrey township | 290 | 21 | 52 | 1 964 | 24 | 127 | 5.3 | 37 | 20 | 11 |
| Grand Forks township | 79 | 14 | 15 | 1 967 | - | 57 | 6.3 | - | - | - |
| Grove Park-Tilden township | 211 | 16 | 50 | 1 967 | 6 | 109 | 5.6 | 16 | 4 | 7 |
| Gully city | 66 | 2 | 27 | 1 950 | - | 24 | 4.9 | 9 | 2 | 7 |
| Gully township | 55 | 3 | 13 | 1 966 | - | 14 | 4.5 | 2 | 4 | 2 |
| Hammond township | 20 | - | 4 | 1 954 | - | 16 | 6.8 | - | - | - |
| Helgeland township | 17 | - | 3 | 1 968 | - | 8 | 5.4 | - | - | - |
| Higdem township | 42 | 2 | 13 | 1 954 | - | 24 | 5.9 | - | - | - |
| Hill River township | 79 | 2 | 46 | 1940- | - | 60 | 6.8 | 2 | 8 | 6 |
| Hubbard township | 44 | 2 | 24 | 1940- | - | 33 | 7.5 | - | - | - |
| Huntsville township | 208 | 40 | 36 | 1 972 | - | 154 | 6.8 | 1 | 1 | - |
| Johnson township | 30 | - | 17 | 1940- | - | 13 | 5.3 | 4 | 2 | 2 |
| Kertsonville township | 41 | 2 | 17 | 1 968 | - | 33 | 6.9 | - | 2 | 2 |
| Keystone township | 41 | 3 | 11 | 1 951 | - | 38 | 6.8 | - | - | - |
| King township | 81 | 2 | 43 | 1940- | 1 | 56 | 6.3 | 6 | 1 | 1 |
| Knute township | 282 | 37 | 70 | 1 969 | 10 | 122 | 5.3 | 19 | 22 | 19 |
| Lengby city | 60 | 2 | 35 | 1940- | - | 15 | 4.8 | 7 | 2 | 2 |
| Lessor township | 96 | 2 | 57 | 1940- | - | 71 | 6.5 | 2 | 2 | 2 |
| Liberty township | 56 | 10 | 22 | 1 955 | 3 | 47 | 7.5 | 3 | - | - |
| Lowell township | 77 | 4 | 31 | 1 956 | - | 61 | 7.2 | - | - | 3 |
| McIntosh city | 288 | 12 | 122 | 1 948 | 18 | 134 | 5.4 | 58 | - | - |
| Mentor city | 94 | - | 34 | 1 962 | 5 | 30 | 4.7 | 8 | 2 | 1 |
| Nesbit township | 53 | 3 | 21 | 1 945 | 6 | 38 | 6.7 | 7 | 6 | 6 |
| Nielsville city | 50 | - | 32 | 1940- | - | 22 | 5.3 | 3 | - | - |
| Northland township | 70 | 3 | 26 | 1 955 | - | 46 | 6.3 | 2 | - | - |
| Onstad township | 24 | - | 13 | 1940- | - | 20 | 7.7 | - | 2 | 2 |
| Parnell township | 31 | 3 | 3 | 1 964 | - | 23 | 6.0 | - | - | - |
| Queen township | 115 | 8 | 45 | 1 950 | 2 | 56 | 5.4 | 11 | 11 | 13 |
| Reis township | 40 | - | 15 | 1 953 | - | 29 | 6.8 | 2 | - | - |
| Rhinehart township | 28 | 2 | 6 | 1 968 | - | 21 | 6.3 | - | - | - |

Table 19. Physical Housing Characteristics: 2000—Con.

[Data based on a sample (except Tables 65-68). For information on confidentiality protection, coverage, sampling error, and nonsampling error, see Appendix G. For location of definitions, see "How to Use This Census Report"]

| State County County Subdivision Place | Total housing units | Year structure built | | | Rooms | | | No bedrooms or 1 bedroom | Lacking complete plumbing facilities | Lacking complete kitchen facilities |
|--|---------------------------|--------------------------|--------------------|--------|--------|--------------|--------|--------------------------------|---|--|
| | | 1995 to March 2000 | 1939 or earlier | Median | 1 or 2 | 6 or more | Median | | | |
| Polk County—Con. | | | | | | | | | | |
| Roomes township | 67 | 2 | 29 | 1 949 | - | 52 | 6.9 | - | - | - |
| Rosebud township | 142 | 7 | 46 | 1 961 | 6 | 88 | 6.0 | 8 | 5 | 2 |
| Russia township | 17 | - | 6 | 1 951 | - | 8 | 5.4 | - | - | - |
| Sandsville township | 32 | - | 8 | 1 958 | - | 23 | 6.5 | 2 | - | - |
| Scandia township | 23 | 2 | 10 | 1 958 | 2 | 19 | 8.3 | - | - | - |
| Sletten township | 61 | 2 | 34 | 1940- | 3 | 36 | 6.0 | 5 | 2 | 2 |
| Sullivan township | 67 | 2 | 15 | 1 955 | 2 | 50 | 6.8 | 2 | - | 3 |
| Tabor township | 59 | 1 | 16 | 1 950 | - | 46 | 7.8 | 2 | - | - |
| Trail city | 39 | 2 | 6 | 1 956 | 3 | 13 | 5.0 | 5 | 2 | 2 |
| Tynsid township | 30 | 1 | 9 | 1 950 | - | 24 | 6.5 | - | - | - |
| Vineland township | 51 | - | 33 | 1940- | - | 38 | 6.8 | - | 3 | 3 |
| Winger city | 98 | 2 | 31 | 1 950 | 2 | 39 | 5.2 | 20 | - | - |
| Winger township | 77 | - | 27 | 1 952 | 2 | 45 | 6.2 | 5 | 4 | 4 |
| Woodside township | 658 | 62 | 107 | 1 969 | 48 | 232 | 4.8 | 83 | 51 | 41 |
| Pope County | 5 827 | 392 | 1 917 | 1 958 | 216 | 3 004 | 5.6 | 635 | 177 | 165 |
| Bangor township | 78 | 6 | 34 | 1 946 | - | 47 | 5.8 | 2 | 2 | 4 |
| Barness township | 63 | 4 | 35 | 1940- | 2 | 52 | 7.1 | 2 | 4 | 6 |
| Ben Wade township | 100 | 7 | 40 | 1 950 | 1 | 60 | 6.3 | 3 | - | - |
| Blue Mounds township | 90 | 4 | 50 | 1940- | - | 62 | 6.8 | 8 | 2 | 2 |
| Brooten city (part) | - | - | - | - | - | - | - | - | - | - |
| Chippewa Falls township | 123 | 10 | 62 | 1940- | - | 83 | 6.4 | 2 | 10 | 8 |
| Cyrus city | 154 | 6 | 75 | 1 950 | 16 | 58 | 5.0 | 26 | 9 | 9 |
| Farwell city | 29 | - | 27 | 1940- | - | 25 | 6.9 | 2 | 1 | - |
| Gilchrist township | 260 | 6 | 104 | 1 953 | 24 | 81 | 4.4 | 46 | 42 | 31 |
| Glenwood city | 1 187 | 63 | 411 | 1 955 | 50 | 529 | 5.2 | 192 | - | 5 |
| Glenwood township | 659 | 76 | 96 | 1 970 | 24 | 314 | 5.4 | 53 | 13 | 11 |
| Grove Lake township | 149 | 9 | 52 | 1 964 | 4 | 71 | 5.4 | 19 | 5 | 7 |
| Hoff township | 69 | 2 | 28 | 1 956 | 2 | 48 | 6.3 | 4 | 4 | 2 |
| Lake Johanna township | 97 | 4 | 41 | 1 954 | 5 | 40 | 5.2 | 16 | 22 | 15 |
| Langhei township | 98 | 4 | 49 | 1 940 | 6 | 60 | 6.0 | 13 | 9 | 11 |
| Leven township | 413 | 21 | 89 | 1 962 | 10 | 160 | 5.1 | 33 | 10 | 10 |
| Long Beach city | 155 | 21 | 27 | 1 963 | 17 | 69 | 5.2 | 28 | 5 | 5 |
| Lowry city | 115 | 11 | 48 | 1 950 | 2 | 73 | 6.2 | 4 | - | - |
| Minnewaska township | 366 | 23 | 54 | 1 964 | 15 | 178 | 5.4 | 39 | 9 | 7 |
| New Prairie township | 95 | 6 | 35 | 1 956 | - | 79 | 7.2 | 4 | - | - |
| Nora township | 92 | 6 | 49 | 1940- | - | 72 | 6.9 | 2 | 3 | 3 |
| Reno township | 165 | 36 | 40 | 1 974 | 17 | 93 | 5.9 | 25 | 15 | 12 |
| Rolling Forks township | 57 | 3 | 31 | 1940- | - | 43 | 6.4 | - | - | - |
| Sedan city | 33 | 2 | 14 | 1 956 | - | 21 | 5.8 | 3 | - | - |
| Starbuck city | 632 | 42 | 188 | 1 956 | 16 | 322 | 5.5 | 78 | 5 | 9 |
| Villard city | 108 | 1 | 44 | 1 949 | - | 61 | 5.7 | 8 | - | 2 |
| Walden township | 75 | 2 | 48 | 1940- | 1 | 64 | 7.5 | 3 | - | - |
| Westport city | 24 | 4 | 10 | 1 950 | - | 14 | 5.9 | 2 | - | - |
| Westport township | 99 | 6 | 42 | 1 957 | - | 77 | 6.6 | - | 1 | 1 |
| White Bear Lake township | 242 | 7 | 94 | 1 956 | 4 | 148 | 6.5 | 18 | 6 | 5 |
| Ramsey County | 206 448 | 6 616 | 57 413 | 1 959 | 17 917 | 95 339 | 5.3 | 47 789 | 979 | 1 193 |
| Arden Hills city | 3 024 | 153 | 97 | 1 974 | 50 | 2 023 | 6.8 | 232 | 6 | - |
| Blaine city (part) | - | - | - | - | - | - | - | - | - | - |
| Falcon Heights city | 2 129 | 22 | 334 | 1 956 | 294 | 1 101 | 5.6 | 552 | - | - |
| Gem Lake city | 143 | 2 | 31 | 1 971 | - | 111 | 7.1 | 6 | 2 | - |
| Lauderdale city | 1 169 | - | 233 | 1 963 | 143 | 365 | 4.3 | 374 | 8 | 4 |
| Little Canada city | 4 471 | 306 | 208 | 1 976 | 343 | 1 716 | 4.9 | 1 101 | 6 | 6 |
| Maplewood city | 14 005 | 1 381 | 869 | 1 974 | 687 | 7 343 | 5.7 | 1 959 | 12 | 17 |
| Mounds View city | 5 125 | 283 | 97 | 1 972 | 181 | 2 401 | 5.3 | 734 | 6 | 19 |
| New Brighton city | 9 155 | 342 | 310 | 1 970 | 580 | 4 870 | 5.8 | 1 497 | 43 | 30 |
| North Oaks city | 1 344 | 92 | 14 | 1 976 | - | 1 319 | 9.0+ | - | - | - |
| North St. Paul city | 4 752 | 69 | 708 | 1 965 | 184 | 2 463 | 5.6 | 710 | - | 10 |
| Roseville city | 14 924 | 627 | 562 | 1 965 | 1 064 | 7 375 | 5.5 | 3 502 | 31 | 42 |
| St. Anthony city (part) | 1 289 | 21 | 46 | 1 971 | 107 | 267 | 4.1 | 467 | 8 | 8 |
| St. Paul city | 115 713 | 1 279 | 52 140 | 1 945 | 13 540 | 45 848 | 4.9 | 34 353 | 794 | 1 025 |
| Shoreview city | 10 289 | 575 | 235 | 1 978 | 246 | 6 843 | 6.6 | 802 | 6 | 6 |
| Spring Lake Park city (part) | 47 | 5 | 5 | 1 975 | - | 24 | 5.5 | 7 | - | - |
| Vadnais Heights city | 5 128 | 583 | 103 | 1 984 | 119 | 3 026 | 6.1 | 335 | 36 | 9 |
| White Bear township | 4 051 | 384 | 437 | 1 981 | 15 | 2 987 | 7.0 | 129 | 15 | 11 |
| White Bear Lake city (part) | 9 690 | 492 | 984 | 1 966 | 364 | 5 257 | 5.7 | 1 029 | 6 | 6 |
| Red Lake County | 1 883 | 109 | 672 | 1 957 | 65 | 1 000 | 5.7 | 217 | 38 | 37 |
| Brooks city | 70 | - | 26 | 1 959 | 6 | 25 | 4.8 | 28 | 3 | - |
| Browns Creek township | 21 | - | 13 | 1940- | - | 19 | 7.4 | - | - | - |
| Emardville township | 106 | 4 | 44 | 1 952 | - | 50 | 5.4 | 15 | 11 | 7 |
| Equality township | 60 | 2 | 21 | 1 953 | 1 | 38 | 5.8 | 1 | 4 | - |
| Garnes township | 81 | 9 | 25 | 1 962 | 4 | 45 | 5.8 | 4 | 2 | 4 |
| Gervais township | 104 | 11 | 34 | 1 965 | 6 | 65 | 6.1 | 9 | 2 | 4 |
| Lake Pleasant township | 44 | 2 | 23 | 1940- | - | 40 | 7.3 | - | - | - |
| Lambert township | 65 | 2 | 29 | 1 946 | 2 | 40 | 5.8 | 2 | - | - |
| Louisville township | 73 | 4 | 26 | 1 954 | 2 | 34 | 5.4 | 6 | 4 | 1 |
| Oklea city | 217 | 5 | 80 | 1 952 | 7 | 91 | 5.2 | 23 | 4 | 4 |
| Plummer city | 125 | 8 | 41 | 1 968 | 15 | 45 | 5.0 | 25 | - | 3 |
| Poplar River township | 59 | - | 30 | 1940- | - | 38 | 6.3 | - | 6 | 6 |
| Red Lake Falls city | 659 | 58 | 197 | 1 962 | 22 | 330 | 5.5 | 102 | - | 4 |
| Red Lake Falls township | 88 | - | 28 | 1 970 | - | 71 | 6.7 | - | - | 2 |
| River township | 28 | - | 14 | 1 940 | - | 20 | 7.0 | 2 | 2 | 2 |
| Terrebonne township | 60 | 2 | 32 | 1940- | - | 33 | 5.8 | - | - | - |
| Wylie township | 23 | 2 | 9 | 1 963 | - | 16 | 6.3 | - | - | - |
| Redwood County | 7 230 | 313 | 2 518 | 1 953 | 207 | 4 494 | 6.2 | 651 | 49 | 75 |
| Belview city | 167 | 17 | 68 | 1 953 | 9 | 95 | 5.8 | 16 | - | 1 |
| Brookville township | 103 | 2 | 57 | 1940- | - | 83 | 7.6 | - | - | - |
| Charlestown township | 97 | 2 | 36 | 1 948 | - | 76 | 6.9 | 4 | 2 | 2 |
| Clements city | 82 | 2 | 28 | 1 948 | 2 | 50 | 6.1 | 10 | - | - |
| Delhi city | 36 | 2 | 29 | 1940- | - | 19 | 5.7 | 2 | 3 | 5 |
| Delhi township | 109 | 6 | 46 | 1 944 | - | 97 | 7.4 | - | 5 | 5 |
| Gales township | 65 | 5 | 36 | 1940- | - | 42 | 7.5 | 1 | 5 | 6 |
| Granite Rock township | 91 | 2 | 53 | 1940- | - | 75 | 7.0 | 3 | - | - |
| Honner township | 31 | 4 | 4 | 1 979 | - | 29 | 8.0 | - | - | - |
| Johnsonville township | 60 | 2 | 32 | 1940- | - | 40 | 6.7 | - | 4 | 1 |

Table 19. Physical Housing Characteristics: 2000—Con.

[Data based on a sample (except Tables 65-68). For information on confidentiality protection, coverage, sampling error, and nonsampling error, see Appendix G. For location of definitions, see "How to Use This Census Report"]

| State County County Subdivision Place | Total housing units | Year structure built | | | Rooms | | | No bedrooms or 1 bedroom | Lacking complete plumbing facilities | Lacking complete kitchen facilities |
|--|---------------------------|--------------------------|--------------------|--------|--------|--------------|--------|--------------------------------|---|--|
| | | 1995 to March 2000 | 1939 or earlier | Median | 1 or 2 | 6 or more | Median | | | |
| Redwood County—Con. | | | | | | | | | | |
| Kintire township | 93 | - | 55 | 1940- | - | 76 | 6.6 | 4 | 2 | 4 |
| Lamberton city | 448 | 2 | 148 | 1 951 | 19 | 239 | 5.7 | 66 | 9 | 7 |
| Lamberton township | 88 | 7 | 45 | 1940- | - | 71 | 7.0 | - | 1 | 1 |
| Lucan city | 112 | 2 | 46 | 1 948 | 2 | 64 | 5.9 | 15 | - | - |
| Milroy city | 126 | 4 | 38 | 1 955 | 7 | 57 | 5.3 | 9 | - | - |
| Morgan city | 426 | 3 | 164 | 1 949 | 9 | 233 | 5.7 | 33 | 2 | 6 |
| Morgan township | 112 | 9 | 58 | 1940- | - | 99 | 7.4 | 3 | 3 | 5 |
| New Avon township | 103 | 7 | 43 | 1 945 | - | 82 | 7.4 | 7 | - | 2 |
| North Hero township | 80 | - | 46 | 1940- | - | 68 | 6.9 | 6 | - | - |
| Paxton township | 212 | 30 | 63 | 1 962 | 2 | 159 | 6.9 | 13 | 3 | 3 |
| Redwood Falls city (part) | 2 375 | 156 | 423 | 1 964 | 140 | 1 211 | 5.6 | 316 | - | 7 |
| Redwood Falls township | 94 | - | 54 | 1940- | - | 62 | 6.7 | - | - | - |
| Revere city | 42 | - | 18 | 1 944 | - | 24 | 5.8 | 4 | - | 2 |
| Sanborn city | 200 | - | 94 | 1 942 | 5 | 134 | 6.0 | 15 | - | - |
| Seaforth city | 43 | - | 32 | 1940- | - | 20 | 5.4 | 4 | - | - |
| Sheridan township | 87 | - | 49 | 1940- | 4 | 69 | 7.0 | 4 | 2 | 2 |
| Sherman township | 110 | 12 | 34 | 1 969 | - | 83 | 6.6 | - | - | - |
| Springdale township | 97 | - | 66 | 1940- | - | 83 | 7.0 | 5 | - | 5 |
| Sundown township | 89 | 2 | 62 | 1940- | - | 70 | 6.8 | 2 | - | - |
| Swedes Forest township | 56 | 2 | 27 | 1 941 | - | 35 | 6.6 | 4 | 4 | 7 |
| Three Lakes township | 76 | 2 | 38 | 1 940 | - | 51 | 6.8 | 2 | - | - |
| Underwood township | 77 | 2 | 42 | 1940- | - | 64 | 6.8 | - | - | - |
| Vail township | 91 | 2 | 37 | 1 949 | - | 81 | 7.2 | - | - | - |
| Vesta city | 137 | 5 | 46 | 1 949 | - | 88 | 6.3 | 11 | - | - |
| Vesta township | 76 | - | 49 | 1940- | - | 57 | 6.8 | 6 | - | - |
| Wabasso city | 299 | 13 | 74 | 1 958 | 4 | 182 | 6.2 | 40 | - | - |
| Walnut Grove city | 331 | 2 | 110 | 1 952 | 4 | 177 | 5.7 | 42 | 1 | 1 |
| Wanda city | 51 | - | 27 | 1940- | - | 38 | 6.1 | 2 | - | - |
| Waterbury township | 86 | 2 | 44 | 1940- | - | 69 | 6.5 | 2 | 3 | 3 |
| Westline township | 85 | 5 | 40 | 1 945 | - | 66 | 6.6 | - | - | - |
| Willow Lake township | 87 | - | 57 | 1940- | - | 76 | 6.9 | - | - | - |
| Renville County | 7 413 | 298 | 2 922 | 1 951 | 164 | 4 754 | 6.2 | 559 | 110 | 89 |
| Bandon township | 82 | 4 | 56 | 1940- | 2 | 65 | 6.5 | 4 | - | - |
| Beaver Falls township | 133 | 10 | 35 | 1 971 | 8 | 90 | 6.0 | 10 | 2 | - |
| Birch Cooley township | 98 | 2 | 54 | 1940- | - | 79 | 7.2 | - | - | 1 |
| Bird Island city | 533 | 11 | 168 | 1 955 | 16 | 306 | 5.9 | 54 | 8 | 6 |
| Bird Island township | 93 | 1 | 41 | 1 947 | - | 71 | 7.1 | 2 | 1 | - |
| Boon Lake township | 176 | 17 | 48 | 1 966 | 2 | 117 | 6.3 | 12 | - | 3 |
| Brookfield township | 80 | 7 | 29 | 1 956 | - | 59 | 6.8 | 2 | 4 | 2 |
| Buffalo Lake city | 306 | 10 | 99 | 1 951 | 3 | 181 | 5.9 | 21 | - | - |
| Cairo township | 97 | 2 | 65 | 1940- | - | 91 | 7.4 | - | - | - |
| Camp township | 90 | 4 | 59 | 1940- | - | 70 | 6.7 | - | - | - |
| Crooks township | 79 | - | 33 | 1 949 | - | 64 | 6.6 | - | - | - |
| Danube city | 224 | 3 | 79 | 1 950 | 1 | 140 | 6.0 | 14 | - | - |
| Emmet township | 110 | 7 | 63 | 1940- | - | 96 | 7.2 | 4 | 2 | 4 |
| Ericson township | 94 | - | 37 | 1 952 | - | 64 | 7.0 | 2 | - | - |
| Fairfax city | 592 | 23 | 183 | 1 953 | 12 | 327 | 5.8 | 62 | 7 | 10 |
| Flora township | 94 | 2 | 48 | 1940- | - | 74 | 7.3 | - | 4 | 2 |
| Franklin city | 221 | 11 | 83 | 1 949 | - | 132 | 5.9 | 19 | 1 | 1 |
| Hawk Creek township | 92 | 2 | 51 | 1940- | 2 | 68 | 6.7 | 4 | 6 | 6 |
| Hector city | 533 | 38 | 172 | 1 955 | 9 | 306 | 5.8 | 39 | - | - |
| Hector township | 118 | 3 | 52 | 1 952 | - | 82 | 6.8 | 4 | 7 | 3 |
| Henryville township | 96 | - | 51 | 1940- | - | 67 | 6.6 | 6 | 2 | 2 |
| Kingman township | 89 | 5 | 44 | 1 950 | 3 | 67 | 6.7 | 3 | - | - |
| Martinsburg township | 88 | - | 43 | 1 941 | - | 66 | 6.5 | 2 | 2 | 2 |
| Melville township | 105 | 4 | 49 | 1 943 | - | 99 | 6.9 | - | 2 | 2 |
| Morton city | 219 | 8 | 121 | 1940- | 3 | 130 | 5.9 | 27 | 3 | 4 |
| Norfolk township | 83 | - | 44 | 1940- | - | 75 | 7.1 | - | 2 | 2 |
| Olivia city | 1 176 | 62 | 315 | 1 958 | 64 | 615 | 5.6 | 166 | 6 | 4 |
| Osceola township | 89 | 2 | 32 | 1 954 | - | 65 | 6.6 | - | 6 | - |
| Palmyra township | 96 | - | 42 | 1 950 | - | 76 | 7.0 | - | 4 | 4 |
| Preston Lake township | 137 | 2 | 69 | 1940- | - | 100 | 6.7 | 7 | - | 1 |
| Redwood Falls city (part) | - | - | - | - | - | - | - | - | - | - |
| Renville city | 543 | 14 | 193 | 1 953 | 9 | 325 | 5.9 | 43 | 10 | 10 |
| Sacred Heart city | 294 | 6 | 168 | 1940- | 21 | 149 | 5.6 | 39 | 8 | 4 |
| Sacred Heart township | 119 | - | 81 | 1940- | - | 102 | 7.0 | - | 5 | 5 |
| Troy township | 116 | 21 | 43 | 1 953 | - | 82 | 7.0 | - | - | - |
| Wang township | 133 | 17 | 59 | 1 953 | 9 | 98 | 6.6 | 9 | 11 | 4 |
| Wellington township | 92 | - | 64 | 1940- | - | 75 | 7.1 | - | 7 | 7 |
| Winfield township | 93 | - | 49 | 1940- | - | 81 | 7.1 | 4 | - | - |
| Rice County | 20 061 | 2 000 | 5 208 | 1 969 | 1 042 | 11 873 | 6.1 | 2 611 | 162 | 138 |
| Bridgewater township | 639 | 67 | 114 | 1 974 | 3 | 538 | 7.8 | 8 | 2 | 2 |
| Cannon City township | 435 | 51 | 140 | 1 967 | 9 | 306 | 6.4 | 18 | 2 | 6 |
| Dennison city (part) | - | - | - | - | - | - | - | - | - | - |
| Dundas city | 233 | 63 | 88 | 1 962 | 2 | 149 | 6.1 | 11 | 1 | 1 |
| Erin township | 328 | 37 | 86 | 1 970 | 7 | 204 | 6.2 | 18 | 15 | 8 |
| Fanbault city | 7 667 | 563 | 2 307 | 1 962 | 390 | 4 051 | 5.7 | 1 210 | 15 | 80 |
| Forest township | 481 | 76 | 103 | 1 973 | 12 | 328 | 6.6 | 24 | 9 | 4 |
| Lonsdale city | 578 | 83 | 124 | 1 973 | 10 | 328 | 5.9 | 39 | - | - |
| Morristown city | 374 | 42 | 127 | 1 964 | 19 | 216 | 5.8 | 39 | 2 | 2 |
| Morristown township | 262 | 21 | 99 | 1 957 | 2 | 193 | 6.7 | 14 | 6 | - |
| Nerstrand city | 78 | 4 | 53 | 1940- | - | 69 | 7.0 | - | - | - |
| Northfield city (part) | 4 892 | 542 | 956 | 1 974 | 498 | 2 745 | 6.0 | 900 | 22 | - |
| Northfield township | 268 | 28 | 90 | 1 970 | 2 | 232 | 7.7 | 4 | 2 | 2 |
| Richland township | 169 | - | 72 | 1 953 | - | 131 | 7.2 | 3 | 2 | 3 |
| Shieldsville township | 552 | 63 | 88 | 1 975 | 24 | 305 | 5.8 | 90 | 17 | 14 |
| Walcott township | 342 | 35 | 131 | 1 964 | - | 267 | 6.8 | 2 | 2 | 2 |
| Warsaw township | 577 | 58 | 148 | 1 969 | 18 | 391 | 6.6 | 31 | 16 | 6 |
| Webster township | 614 | 102 | 144 | 1 977 | - | 463 | 7.0 | 8 | 4 | - |
| Wells township | 960 | 91 | 133 | 1 968 | 43 | 496 | 5.6 | 178 | 43 | 6 |
| Wheatland township | 437 | 57 | 117 | 1 971 | - | 313 | 6.7 | 5 | 2 | 2 |
| Wheeling township | 175 | 17 | 88 | 1940- | 3 | 148 | 7.4 | 9 | - | - |
| Rock County | 4 137 | 234 | 1 558 | 1 952 | 146 | 2 551 | 6.1 | 446 | 18 | 32 |
| Battle Plain township | 86 | 2 | 41 | 1 941 | - | 69 | 7.4 | - | 3 | - |
| Beaver Creek city | 114 | 9 | 52 | 1 951 | - | 67 | 5.9 | 3 | - | - |

Table 19. **Physical Housing Characteristics: 2000—Con.**

[Data based on a sample (except Tables 65-68). For information on confidentiality protection, coverage, sampling error, and nonsampling error, see Appendix G. For location of definitions, see "How to Use This Census Report"]

| State County County Subdivision Place | Total housing units | Year structure built | | | Rooms | | | No bedrooms or 1 bedroom | Lacking complete plumbing facilities | Lacking complete kitchen facilities |
|--|---------------------------|--------------------------|--------------------|--------|--------|--------------|--------|--------------------------------|---|--|
| | | 1995 to March 2000 | 1939 or earlier | Median | 1 or 2 | 6 or more | Median | | | |
| Rock County—Con. | | | | | | | | | | |
| Beaver Creek township | 141 | 6 | 76 | 1940- | - | 112 | 7.1 | 4 | - | - |
| Clinton township | 114 | 2 | 72 | 1940- | - | 99 | 7.1 | 2 | - | - |
| Denver township | 74 | 2 | 43 | 1940- | - | 60 | 7.1 | 2 | - | - |
| Hardwick city | 103 | 2 | 46 | 1 944 | - | 66 | 6.1 | - | - | 2 |
| Hills city | 243 | 18 | 88 | 1 956 | 2 | 125 | 5.6 | 27 | 2 | 2 |
| Jasper city (part) | 31 | 2 | 14 | 1 945 | - | 17 | 5.8 | 1 | - | - |
| Kanaranzi township | 109 | 2 | 52 | 1 941 | - | 88 | 7.2 | 3 | - | - |
| Kenneth city | 30 | - | 14 | 1 941 | - | 24 | 7.0 | 2 | - | - |
| Luverne city | 2 152 | 151 | 611 | 1 957 | 140 | 1 079 | 5.5 | 384 | 6 | 23 |
| Luverne township | 174 | 7 | 82 | 1 945 | 2 | 145 | 7.1 | 2 | - | - |
| Magnolia city | 86 | 3 | 40 | 1 942 | - | 54 | 5.9 | 6 | - | - |
| Magnolia township | 91 | 5 | 22 | 1 960 | - | 75 | 6.9 | 4 | - | - |
| Martin township | 157 | 12 | 99 | 1940- | - | 142 | 7.2 | - | 6 | 3 |
| Mound township | 99 | 6 | 27 | 1 966 | - | 79 | 7.1 | - | - | - |
| Rose Dell township | 87 | 3 | 56 | 1940- | 2 | 74 | 6.7 | 2 | 1 | 2 |
| Springwater township | 106 | 2 | 44 | 1 943 | - | 81 | 6.7 | - | - | - |
| Steen city | 71 | - | 39 | 1940- | - | 42 | 6.5 | 4 | - | - |
| Vienna township | 69 | - | 40 | 1940- | - | 53 | 6.6 | - | - | - |
| Roseau County | 7 101 | 684 | 1 111 | 1 974 | 267 | 3 427 | 5.4 | 740 | 235 | 207 |
| Badger city | 221 | 35 | 47 | 1 971 | 4 | 93 | 5.2 | 38 | 2 | - |
| Barnett township | 64 | - | 18 | 1 970 | 1 | 42 | 6.0 | 8 | 1 | 1 |
| Barto township | 49 | 2 | 8 | 1 975 | 2 | 33 | 6.7 | 4 | - | - |
| Beaver township | 69 | 10 | 19 | 1 972 | 5 | 31 | 5.3 | 10 | 12 | 12 |
| Cedarbend township | 86 | 8 | 5 | 1 979 | 3 | 32 | 5.1 | 3 | - | - |
| Deer township | 45 | 4 | 14 | 1 958 | 3 | 23 | 5.6 | 3 | 6 | 6 |
| Dewey township | 51 | 2 | 2 | 1 975 | 5 | 42 | 7.4 | 9 | 1 | 1 |
| Dieter township | 71 | 4 | 8 | 1 969 | 4 | 42 | 5.9 | 4 | 5 | 5 |
| Enstrom township | 240 | 18 | 21 | 1 977 | 4 | 84 | 4.9 | 14 | - | 4 |
| Falun township | 127 | 2 | 45 | 1 960 | 4 | 64 | 5.5 | 18 | 18 | 13 |
| Golden Valley township | 100 | 8 | 11 | 1 975 | 9 | 44 | 5.3 | 11 | 16 | 16 |
| Greenbush city | 345 | 27 | 73 | 1 962 | 25 | 175 | 5.5 | 57 | - | - |
| Grimstad township | 98 | 9 | 19 | 1 971 | 3 | 54 | 5.7 | 5 | 12 | 9 |
| Hereim township | 105 | 8 | 11 | 1 972 | 4 | 69 | 6.1 | 9 | 3 | 3 |
| Huss township | 68 | 10 | 20 | 1 964 | 11 | 18 | 4.7 | 28 | 15 | 14 |
| Jadis township | 225 | 35 | 28 | 1 975 | 2 | 153 | 6.4 | 7 | 7 | 5 |
| Lake township | 996 | 96 | 35 | 1 979 | 28 | 356 | 5.1 | 56 | 10 | 8 |
| Laona township | 219 | 20 | 14 | 1 979 | 9 | 100 | 5.3 | 23 | 9 | 7 |
| Lind township | 30 | 2 | 4 | 1 963 | 8 | 17 | 6.0 | 8 | 9 | 9 |
| Malung township | 175 | 20 | 38 | 1 972 | - | 126 | 6.5 | 2 | 2 | - |
| Mickinock township | 116 | 6 | 31 | 1 965 | 5 | 76 | 6.1 | 13 | 2 | 2 |
| Moose township | 53 | - | 15 | 1 959 | 2 | 33 | 6.2 | 8 | - | - |
| Moranville township | 330 | 51 | 30 | 1 982 | 7 | 178 | 5.7 | 15 | - | - |
| Nereson township | 32 | - | 4 | 1 957 | - | 18 | 5.8 | 3 | 3 | 3 |
| North Roseau UT | 62 | 2 | 8 | 1 982 | 5 | 33 | 5.7 | 8 | 2 | 2 |
| Northwest Roseau UT | 20 | - | 2 | 1 990 | 6 | 2 | 3.9 | 6 | 16 | 16 |
| Palmville township | 28 | - | 7 | 1 975 | - | 16 | 6.2 | 5 | 10 | 8 |
| Pohlitz township | 32 | 2 | 5 | 1 968 | 7 | 9 | 4.9 | 7 | 11 | 11 |
| Polonia township | 14 | - | 2 | 1 967 | - | 10 | 7.5 | - | 2 | 2 |
| Poplar Grove township | 51 | 8 | 13 | 1 968 | - | 19 | 5.2 | - | 9 | 6 |
| Reine township | 68 | 3 | 10 | 1 969 | 6 | 18 | 4.8 | 9 | 7 | 7 |
| Roosevelt city (part) | 65 | 4 | 16 | 1 970 | - | 27 | 5.3 | 3 | - | - |
| Roseau city | 1 230 | 131 | 256 | 1 967 | 34 | 576 | 5.4 | 201 | 8 | 6 |
| Ross township | 165 | 30 | 20 | 1 976 | 3 | 103 | 6.1 | 8 | 6 | 4 |
| Skagen township | 98 | 15 | 22 | 1 970 | 4 | 63 | 6.0 | 15 | - | - |
| Soler township | 51 | 10 | 4 | 1 977 | 4 | 28 | 5.8 | 6 | 8 | 8 |
| Southeast Roseau UT | 107 | 2 | 33 | 1 970 | 1 | 74 | 6.4 | 6 | 15 | 15 |
| Spruce township | 225 | 18 | 22 | 1 977 | 4 | 143 | 6.2 | 11 | - | - |
| Stafford township | 111 | 13 | 22 | 1 975 | - | 64 | 6.0 | 6 | - | - |
| Stokes township | 93 | 10 | 29 | 1 974 | - | 56 | 5.9 | - | 2 | 2 |
| Strathcona city | 17 | 4 | 2 | 1 974 | 2 | 10 | 5.9 | 2 | - | - |
| Warroad city | 749 | 55 | 118 | 1 975 | 43 | 273 | 4.9 | 91 | 6 | 2 |
| St. Louis County | 95 800 | 4 672 | 32 925 | 1 954 | 6 603 | 40 784 | 5.2 | 17 635 | 5 286 | 4 311 |
| Alango township | 143 | 11 | 33 | 1 968 | 10 | 58 | 5.1 | 14 | 20 | 18 |
| Alborn township | 257 | 30 | 33 | 1 970 | 20 | 64 | 4.7 | 47 | 56 | 44 |
| Alden township | 96 | 9 | 44 | 1 946 | 7 | 46 | 5.4 | 23 | 19 | 11 |
| Angleworm Lake UT | - | - | - | - | - | - | - | - | - | - |
| Angora township | 148 | 16 | 35 | 1 971 | 13 | 63 | 5.2 | 24 | 22 | 20 |
| Arrowhead township | 100 | 16 | 12 | 1 975 | 11 | 36 | 4.8 | 16 | 31 | 28 |
| Ault township | 117 | 16 | 19 | 1 972 | 31 | 25 | 4.0 | 42 | 57 | 48 |
| Babbitt city | 801 | 13 | 11 | 1 957 | 13 | 275 | 5.1 | 47 | 3 | 3 |
| Balkan township | 362 | 25 | 91 | 1 970 | 5 | 144 | 5.2 | 40 | 17 | 15 |
| Bassett township | 89 | 12 | 27 | 1 961 | 23 | 11 | 4.1 | 27 | 65 | 40 |
| Bear Head Lake UT | 8 | 4 | - | 1 978 | 6 | 2 | 2.0 | 6 | 6 | 4 |
| Beatty township | 684 | 93 | 73 | 1 971 | 46 | 254 | 5.0 | 98 | 117 | 89 |
| Birch Lake UT | 452 | 61 | 62 | 1 969 | 46 | 116 | 4.7 | 66 | 121 | 84 |
| Biwabik city | 491 | 5 | 188 | 1 952 | 17 | 177 | 5.1 | 65 | 8 | 5 |
| Biwabik township | 501 | 38 | 102 | 1 971 | 24 | 173 | 5.0 | 62 | 31 | 23 |
| Breitung township | 539 | 26 | 119 | 1 963 | 15 | 187 | 5.0 | 80 | 96 | 92 |
| Brevator township | 418 | 54 | 59 | 1 971 | 8 | 212 | 5.5 | 22 | 6 | 9 |
| Brookston city | 29 | 3 | 10 | 1 961 | - | 17 | 5.7 | - | - | - |
| Buhl city | 435 | 27 | 194 | 1 945 | 7 | 192 | 5.3 | 61 | 2 | 1 |
| Camp 5 township | 113 | 21 | 13 | 1 981 | 26 | 21 | 3.9 | 36 | 68 | 56 |
| Camp A Lake UT | 7 | - | - | 1 963 | - | - | 4.4 | - | - | - |
| Canosia township | 813 | 85 | 80 | 1 972 | 22 | 481 | 6.0 | 52 | 25 | 25 |
| Cedar Valley township | 111 | 13 | 31 | 1 972 | 11 | 51 | 5.1 | 24 | 31 | 18 |
| Cherry township | 363 | 8 | 45 | 1 972 | 17 | 189 | 5.6 | 26 | 18 | 11 |
| Chisholm city | 2 375 | 32 | 1 221 | 1940- | 122 | 1 021 | 5.2 | 440 | 10 | 18 |
| Clinton township | 415 | 13 | 71 | 1 971 | 3 | 185 | 5.3 | 25 | - | 4 |
| Colvin township | 307 | 18 | 36 | 1 965 | 25 | 70 | 4.3 | 52 | 101 | 63 |
| Cook city | 297 | 11 | 68 | 1 960 | 10 | 93 | 4.6 | 66 | 2 | 4 |
| Cotton township | 364 | 26 | 59 | 1 968 | 67 | 108 | 4.7 | 109 | 99 | 69 |
| Crab Lake UT | 6 | 4 | 2 | 1 996 | - | - | 3.3 | 4 | 2 | - |
| Culver township | 117 | 19 | 28 | 1 975 | 3 | 50 | 5.1 | 22 | 14 | 16 |
| Dark River UT | 33 | 2 | 2 | 1 974 | 2 | 2 | 3.9 | 13 | 2 | - |
| Duluth city | 37 000 | 1 047 | 17 891 | 1 942 | 2 898 | 16 998 | 5.3 | 7 939 | 223 | 317 |
| Duluth township | 718 | 84 | 127 | 1 970 | 44 | 402 | 5.8 | 89 | 39 | 32 |

Table 19. Physical Housing Characteristics: 2000—Con.

[Data based on a sample (except Tables 65-68). For information on confidentiality protection, coverage, sampling error, and nonsampling error, see Appendix G. For location of definitions, see "How to Use This Census Report"]

| State County County Subdivision Place | Total housing units | Year structure built | | | Rooms | | | No bedrooms or 1 bedroom | Lacking complete plumbing facilities | Lacking complete kitchen facilities |
|--|---------------------------|--------------------------|--------------------|--------|--------|--------------|--------|--------------------------------|---|--|
| | | 1995 to March 2000 | 1939 or earlier | Median | 1 or 2 | 6 or more | Median | | | |
| St. Louis County—Con. | | | | | | | | | | |
| Eagles Nest township | 355 | 26 | 39 | 1 971 | 46 | 64 | 3.6 | 157 | 86 | 73 |
| Ellsburg township | 326 | 16 | 33 | 1 958 | 62 | 32 | 3.6 | 116 | 151 | 128 |
| Elmer township | 67 | 5 | 12 | 1 968 | 2 | 23 | 4.9 | 6 | 4 | 2 |
| Ely city | 1 912 | 9 | 894 | 1 942 | 49 | 872 | 5.3 | 218 | 16 | 20 |
| Embarrass township | 343 | 10 | 93 | 1 964 | 21 | 134 | 5.2 | 43 | 32 | 27 |
| Eveleth city | 1 965 | 44 | 1 064 | 1940- | 122 | 789 | 5.1 | 404 | 36 | 31 |
| Fairbanks township | 128 | 16 | 25 | 1 972 | 44 | 25 | 3.6 | 56 | 80 | 72 |
| Fayal township | 951 | 41 | 91 | 1 965 | 31 | 460 | 5.4 | 82 | 83 | 65 |
| Field township | 230 | 14 | 63 | 1 963 | 17 | 87 | 5.0 | 38 | 27 | 20 |
| Fine Lakes township | 206 | 12 | 23 | 1 966 | 45 | 43 | 4.0 | 56 | 91 | 66 |
| Floodwood city | 281 | 18 | 64 | 1 962 | 4 | 74 | 4.6 | 66 | 4 | - |
| Floodwood township | 146 | 12 | 38 | 1 960 | 7 | 70 | 5.4 | 25 | 23 | 17 |
| Fredenber township | 598 | 94 | 30 | 1 976 | 30 | 298 | 5.5 | 84 | 49 | 40 |
| French township | 285 | 4 | 51 | 1 963 | 17 | 107 | 5.0 | 41 | 26 | 13 |
| Gheen UT | 26 | 6 | 12 | 1 965 | 3 | 4 | 3.9 | 6 | 8 | 6 |
| Gilbert city | 900 | 4 | 476 | 1940- | 48 | 405 | 5.3 | 145 | 16 | 8 |
| Gnesen township | 675 | 105 | 89 | 1 978 | 31 | 352 | 5.6 | 92 | 34 | 24 |
| Grand Lake township | 1 076 | 90 | 146 | 1 969 | 29 | 577 | 5.7 | 112 | 101 | 69 |
| Great Scott township | 270 | 29 | 60 | 1 971 | 19 | 105 | 5.1 | 44 | 24 | 11 |
| Kinney city | 83 | 6 | 24 | 1 958 | 2 | 28 | 5.2 | 6 | - | - |
| Greenwood township | 1 615 | 146 | 202 | 1 968 | 183 | 312 | 4.1 | 383 | 386 | 213 |
| Halden township | 74 | 11 | 28 | 1 970 | 6 | 31 | 5.1 | 8 | 16 | 16 |
| Hay Lake UT | 47 | 4 | 5 | 1 974 | 2 | 27 | 5.9 | 2 | 4 | 2 |
| Heikkala Lake UT | 247 | 14 | 23 | 1 970 | 54 | 51 | 4.3 | 67 | 84 | 53 |
| Hermantown city | 2 812 | 377 | 380 | 1 970 | 26 | 1 502 | 5.7 | 140 | 15 | - |
| Hibbing city | 8 037 | 146 | 2 678 | 1 952 | 425 | 3 384 | 5.2 | 1 287 | 37 | 54 |
| Hoyt Lakes city | 995 | 16 | 4 | 1 956 | 25 | 430 | 5.3 | 50 | 17 | 13 |
| Hush Lake UT | 3 | - | - | 1 955 | - | - | 5.0 | - | - | - |
| Industrial township | 262 | 33 | 53 | 1 973 | 10 | 121 | 5.4 | 19 | 17 | 17 |
| Iron Junction city | 47 | - | 13 | 1 953 | 2 | 14 | 4.9 | 7 | - | - |
| Janette Lake UT | 135 | 9 | 2 | 1 973 | 4 | 60 | 5.2 | 11 | 8 | 8 |
| Kabetogama UT | 188 | 11 | - | 1 957 | 22 | 27 | 4.3 | 48 | 22 | 28 |
| Kelsey township | 83 | 8 | 13 | 1 973 | 15 | 39 | 5.3 | 23 | 22 | 14 |
| Kugler township | 93 | 10 | 6 | 1 978 | 7 | 45 | 5.4 | 16 | 14 | 16 |
| Lakewood township | 742 | 81 | 107 | 1 974 | 24 | 463 | 6.4 | 59 | 15 | 15 |
| Lavell township | 162 | 14 | 42 | 1 972 | 16 | 69 | 5.0 | 28 | 32 | 29 |
| Leander Lake UT | 171 | 13 | 29 | 1 949 | 33 | 23 | 4.1 | 41 | 58 | 28 |
| Leiding township | 399 | 40 | 40 | 1 972 | 41 | 105 | 4.7 | 96 | 71 | 76 |
| Leonidas city | 24 | - | 21 | 1940- | - | 14 | 5.8 | - | - | - |
| Linden Grove township | 77 | 2 | 16 | 1 961 | 14 | 26 | 4.4 | 24 | 23 | 21 |
| Linwood Lake UT | 335 | 36 | 69 | 1 980 | 80 | 37 | 3.4 | 113 | 226 | 178 |
| McCormack UT | 126 | 27 | 2 | 1 980 | - | 69 | 5.7 | 17 | 27 | 10 |
| McDavitt township | 231 | 10 | 61 | 1 965 | 22 | 92 | 5.2 | 31 | 30 | 23 |
| McKinley city | 42 | 2 | 16 | 1 956 | - | 20 | 5.4 | - | - | - |
| Marion Lake UT | 30 | 4 | 3 | 1 980 | - | 17 | 5.7 | 2 | 2 | 2 |
| Meadowlands city | 57 | 2 | 20 | 1 954 | 9 | 6 | 4.1 | 13 | 3 | 3 |
| Meadowlands township | 179 | 17 | 55 | 1 961 | 9 | 54 | 4.8 | 29 | 42 | 41 |
| Midway township | 514 | 36 | 125 | 1 960 | - | 294 | 5.8 | 13 | 3 | - |
| Morcom township | 65 | 5 | 12 | 1 972 | 12 | 20 | 4.2 | 19 | 14 | 14 |
| Morse township | 1 119 | 102 | 224 | 1 970 | 147 | 368 | 4.6 | 272 | 319 | 240 |
| Mountain Iron city | 1 412 | 79 | 244 | 1 972 | 35 | 589 | 5.2 | 220 | 5 | 5 |
| Mud Hen Lake UT | 216 | 13 | 51 | 1 971 | 30 | 45 | 4.7 | 46 | 81 | 53 |
| Ness township | 53 | 4 | 12 | 1 968 | 8 | 22 | 5.1 | 10 | 15 | 15 |
| Nett Lake UT | 108 | 31 | 3 | 1 978 | 1 | 65 | 5.8 | 10 | - | - |
| New Independence township | 138 | 12 | 46 | 1 961 | 6 | 67 | 5.5 | 15 | 15 | 15 |
| Normanna township | 232 | 47 | 14 | 1 981 | - | 125 | 5.8 | 16 | 2 | 2 |
| Northeast St. Louis UT | 400 | 62 | 16 | 1 974 | 78 | 112 | 4.1 | 139 | 136 | 125 |
| Northland township | 151 | 8 | 57 | 1 953 | 30 | 35 | 4.0 | 62 | 57 | 50 |
| North Star township | 141 | 19 | 8 | 1 968 | 32 | 57 | 4.4 | 51 | 45 | 36 |
| Northwest St. Louis UT | 811 | 83 | 72 | 1 972 | 170 | 138 | 3.7 | 368 | 503 | 463 |
| Orr city | 134 | 11 | 32 | 1 968 | 16 | 41 | 4.8 | 32 | 6 | 6 |
| Owens township | 130 | 1 | 33 | 1 958 | 14 | 57 | 5.3 | 21 | 12 | 12 |
| Pequaywan township | 190 | 14 | 25 | 1 965 | 24 | 52 | 4.7 | 62 | 56 | 41 |
| Pfeiffer Lake UT | 15 | - | 9 | 1940- | 6 | - | 3.0 | 9 | 11 | 11 |
| Picket Lake UT | - | - | - | - | - | - | - | - | - | - |
| Pike township | 217 | 7 | 64 | 1 965 | 12 | 94 | 5.3 | 23 | 25 | 22 |
| Portage township | 215 | 18 | 33 | 1 968 | 61 | 44 | 3.9 | 81 | 86 | 80 |
| Potshot Lake UT | 41 | 3 | 14 | 1 962 | 4 | 19 | 5.4 | 10 | 5 | 5 |
| Prairie Lake township | 52 | 3 | 7 | 1 965 | 2 | 20 | 5.1 | 2 | 21 | 21 |
| Proctor city | 1 236 | 37 | 448 | 1 954 | 74 | 547 | 5.2 | 278 | 7 | - |
| Rice Lake township | 1 517 | 112 | 271 | 1 971 | 61 | 863 | 5.8 | 154 | 18 | 9 |
| Arnold CDP | 1 122 | 49 | 227 | 1 966 | 55 | 628 | 5.8 | 126 | 16 | 9 |
| Sand Lake UT | 481 | 46 | 27 | 1 972 | 3 | 272 | 5.9 | 18 | 16 | 9 |
| Sandy township | 170 | 9 | 21 | 1 970 | 4 | 81 | 5.4 | 10 | 9 | 6 |
| Slim Lake UT | 126 | 42 | - | 1 980 | 37 | 10 | 4.1 | 39 | 48 | 36 |
| Solway township | 705 | 66 | 115 | 1 973 | 4 | 413 | 5.9 | 28 | 14 | 12 |
| Stoney Brook township | 130 | 47 | 9 | 1 983 | 3 | 55 | 5.2 | 12 | 13 | 13 |
| Sturgeon township | 71 | 2 | 23 | 1 957 | 8 | 25 | 4.7 | 10 | 13 | 13 |
| Sturgeon River UT | 88 | 10 | - | 1 978 | 12 | 8 | 3.2 | 49 | 36 | 36 |
| Sunday Lake UT | - | - | - | - | - | - | - | - | - | - |
| Tikander Lake UT | 358 | 24 | 44 | 1 973 | 10 | 117 | 5.1 | 39 | 10 | 5 |
| Toivola township | 77 | 2 | 28 | 1 949 | - | 31 | 5.1 | 8 | 8 | 6 |
| Tower city | 273 | 14 | 99 | 1 953 | 13 | 94 | 4.9 | 55 | 14 | 14 |
| Van Buren township | 95 | 16 | 21 | 1 974 | 19 | 35 | 4.7 | 25 | 31 | 29 |
| Vermilion Lake township | 224 | 16 | 25 | 1 966 | 43 | 69 | 4.5 | 57 | 51 | 34 |
| Virginia city | 4 692 | 65 | 2 167 | 1 943 | 247 | 1 600 | 4.9 | 1 082 | 7 | 4 |
| Waasa township | 139 | 11 | 32 | 1 962 | 14 | 55 | 5.2 | 18 | 16 | 14 |
| White township | 1 644 | 76 | 360 | 1 959 | 52 | 661 | 5.2 | 173 | 60 | 51 |
| Aurora city | 893 | 8 | 247 | 1 956 | 25 | 363 | 5.2 | 108 | 5 | 5 |
| Whiteface Reservoir UT | 352 | 54 | 75 | 1 963 | 77 | 82 | 4.1 | 115 | 89 | 56 |
| Willow Valley township | 89 | 23 | 12 | 1 976 | 12 | 47 | 5.6 | 17 | 36 | 29 |
| Winton city | 101 | 8 | 49 | 1 943 | 2 | 48 | 5.4 | 8 | - | - |
| Wuori township | 216 | 4 | 21 | 1 971 | 12 | 125 | 5.9 | 17 | - | - |
| Scott County | 31 609 | 7 931 | 2 407 | 1 984 | 773 | 22 349 | 6.9 | 2 059 | 178 | 191 |
| Belle Plaine city | 1 423 | 191 | 305 | 1 972 | 70 | 810 | 6.0 | 198 | 16 | 16 |
| Belle Plaine township | 273 | 34 | 115 | 1 957 | 2 | 203 | 6.5 | 10 | 1 | 1 |
| Blakeley township | 160 | 16 | 83 | 1940- | - | 135 | 7.3 | 6 | - | - |

Table 19. Physical Housing Characteristics: 2000—Con.

[Data based on a sample (except Tables 65-68). For information on confidentiality protection, coverage, sampling error, and nonsampling error, see Appendix G. For location of definitions, see "How to Use This Census Report"]

| State County County Subdivision Place | Total housing units | Year structure built | | | Rooms | | | No bedrooms or 1 bedroom | Lacking complete plumbing facilities | Lacking complete kitchen facilities |
|--|---------------------------|--------------------------|--------------------|--------|--------|--------------|--------|--------------------------------|---|--|
| | | 1995 to March 2000 | 1939 or earlier | Median | 1 or 2 | 6 or more | Median | | | |
| Scott County—Con. | | | | | | | | | | |
| Cedar Lake township | 738 | 124 | 89 | 1 979 | 4 | 571 | 7.2 | 24 | 4 | 4 |
| Credit River township | 1 271 | 167 | 105 | 1 979 | 9 | 1 083 | 7.7 | 26 | 7 | - |
| Elko city | 172 | 64 | 14 | 1 988 | - | 131 | 7.2 | - | - | - |
| Helena township | 483 | 60 | 121 | 1 973 | 6 | 405 | 7.2 | 10 | 2 | - |
| Jackson township | 515 | 142 | 16 | 1 984 | 34 | 252 | 5.5 | 68 | 5 | - |
| Jordan city | 1 427 | 399 | 304 | 1 977 | 8 | 739 | 5.6 | 82 | - | 2 |
| Louisville township | 388 | 92 | 34 | 1 978 | 11 | 299 | 7.3 | 18 | 5 | - |
| New Market city | 121 | 44 | 25 | 1 974 | 2 | 75 | 6.2 | 2 | - | - |
| New Market township | 980 | 189 | 104 | 1 981 | 2 | 798 | 7.7 | 30 | - | - |
| New Prague city (part) | 1 175 | 163 | 237 | 1 972 | 37 | 672 | 5.9 | 165 | 7 | 4 |
| Prior Lake city | 5 794 | 1 213 | 151 | 1 984 | 86 | 4 373 | 7.2 | 311 | 36 | 27 |
| St. Lawrence township | 159 | 31 | 30 | 1 977 | - | 125 | 7.1 | - | 3 | 3 |
| Sand Creek township | 2 499 | 72 | 105 | 1 973 | 2 | 393 | 7.0 | 9 | - | - |
| Savage city | 7 009 | 2 012 | 68 | 1 990 | 94 | 5 809 | 7.6 | 272 | 37 | 15 |
| Shakopee city | 7 790 | 2 737 | 391 | 1 987 | 400 | 4 447 | 6.0 | 797 | 55 | 119 |
| Spring Lake township | 1 232 | 181 | 110 | 1 976 | 6 | 1 029 | 7.4 | 31 | - | - |
| Sherburne County | 22 827 | 5 332 | 1 570 | 1 985 | 760 | 14 429 | 6.4 | 2 119 | 184 | 54 |
| Baldwin township | 1 638 | 436 | 74 | 1 981 | 45 | 1 084 | 6.5 | 87 | - | - |
| Becker city | 1 037 | 410 | 41 | 1 992 | 47 | 473 | 5.3 | 160 | 4 | - |
| Becker township | 1 225 | 285 | 121 | 1 990 | 4 | 904 | 6.7 | 74 | - | - |
| Big Lake city | 2 194 | 796 | 169 | 1 989 | 47 | 1 237 | 5.9 | 243 | - | - |
| Big Lake township | 2 167 | 493 | 92 | 1 984 | 7 | 1 766 | 7.2 | 39 | 13 | 7 |
| Blue Hill township | 264 | 67 | 19 | 1 979 | 17 | 140 | 5.7 | 21 | 4 | 2 |
| Clear Lake city | 105 | 16 | 37 | 1 962 | - | 64 | 6.2 | 20 | - | - |
| Clear Lake township | 771 | 61 | 151 | 1 973 | 19 | 477 | 6.7 | 105 | 88 | - |
| Elk River city | 5 782 | 1 242 | 334 | 1 986 | 229 | 3 700 | 6.7 | 600 | 9 | 9 |
| Haven township | 680 | 70 | 53 | 1 978 | 2 | 567 | 7.6 | 4 | 2 | 2 |
| Livonia township | 1 254 | 346 | 62 | 1 986 | 3 | 957 | 7.0 | 19 | - | - |
| Orook township | 949 | 209 | 69 | 1 987 | 32 | 648 | 6.6 | 85 | 25 | 13 |
| Palmer township | 1 099 | 154 | 95 | 1 976 | 35 | 665 | 6.3 | 140 | 17 | 8 |
| Princeton city (part) | - | - | - | - | - | - | - | - | - | - |
| St. Cloud city (part) | 2 152 | 203 | 135 | 1 978 | 246 | 871 | 4.9 | 436 | 15 | 6 |
| Santiago township | 489 | 206 | 66 | 1 992 | 4 | 333 | 6.6 | 16 | 7 | 7 |
| Zimmerman city | 1 021 | 338 | 52 | 1 990 | 23 | 543 | 5.7 | 70 | - | - |
| Sibley County | 6 024 | 279 | 2 446 | 1 952 | 112 | 3 903 | 6.3 | 414 | 66 | 56 |
| Ailsborg township | 131 | 5 | 83 | 1940- | - | 109 | 6.9 | - | 1 | 1 |
| Arlington city | 864 | 43 | 232 | 1 958 | 28 | 433 | 5.5 | 115 | 2 | 8 |
| Arlington township | 194 | 9 | 87 | 1 948 | - | 169 | 7.2 | 2 | 2 | 2 |
| Bismarck township | 106 | 3 | 74 | 1940- | - | 88 | 6.9 | - | - | - |
| Comish township | 108 | 4 | 67 | 1940- | - | 90 | 6.6 | 2 | - | - |
| Dryden township | 112 | 2 | 62 | 1940- | - | 93 | 6.7 | 2 | - | - |
| Faxon township | 200 | 43 | 46 | 1 980 | - | 170 | 7.4 | 5 | - | - |
| Gaylord city | 928 | 30 | 219 | 1 962 | 24 | 424 | 5.3 | 85 | 4 | 4 |
| Gibbon city | 379 | 6 | 144 | 1 949 | 2 | 227 | 5.9 | 20 | - | 3 |
| Grafton township | 102 | 2 | 48 | 1 946 | - | 88 | 6.5 | - | - | - |
| Green Isle city | 143 | 2 | 53 | 1 949 | 7 | 92 | 6.1 | 13 | 2 | 2 |
| Green Isle township | 210 | 15 | 93 | 1 948 | - | 167 | 6.9 | 5 | 10 | 2 |
| Henderson city | 367 | 28 | 174 | 1 946 | 17 | 197 | 5.7 | 62 | 3 | 7 |
| Henderson township | 236 | 14 | 93 | 1 955 | 6 | 167 | 6.6 | 16 | 4 | 4 |
| Jessenland township | 171 | 10 | 89 | 1940- | - | 152 | 7.1 | - | 2 | - |
| Kelso township | 129 | 6 | 79 | 1940- | 3 | 105 | 7.2 | 3 | 7 | 5 |
| Le Sueur city (part) | 2 | - | 2 | 1940- | - | - | 5.0 | - | - | - |
| Moltke township | 126 | - | 80 | 1940- | - | 114 | 7.7 | - | - | - |
| New Auburn city | 172 | 25 | 53 | 1 952 | 6 | 80 | 5.4 | 8 | 5 | 1 |
| New Auburn township | 176 | 6 | 105 | 1940- | - | 150 | 7.3 | 7 | - | - |
| Severance township | 121 | 4 | 65 | 1940- | - | 93 | 7.3 | 2 | 2 | 2 |
| Sibley township | 129 | 2 | 80 | 1940- | - | 101 | 6.8 | 9 | 13 | 11 |
| Transit township | 120 | 5 | 69 | 1940- | - | 82 | 6.7 | - | - | - |
| Washington Lake township | 162 | 6 | 91 | 1940- | 1 | 131 | 7.0 | 3 | 2 | 4 |
| Winthrop city | 636 | 9 | 258 | 1 950 | 18 | 381 | 5.9 | 55 | 7 | - |
| Stearns County | 50 291 | 5 728 | 8 871 | 1 974 | 2 657 | 28 397 | 5.9 | 6 099 | 329 | 284 |
| Albany city | 729 | 117 | 205 | 1 964 | 44 | 355 | 5.4 | 110 | - | 2 |
| Albany township | 292 | 35 | 98 | 1 969 | - | 221 | 6.7 | 10 | - | - |
| Ashley township | 76 | 5 | 12 | 1 969 | - | 57 | 6.5 | 2 | - | - |
| Avon city | 500 | 74 | 65 | 1 978 | 15 | 285 | 6.0 | 54 | 2 | - |
| Avon township | 759 | 84 | 101 | 1 978 | 21 | 484 | 6.3 | 47 | 12 | 10 |
| Belgrade city | 343 | 22 | 105 | 1 958 | 11 | 158 | 5.3 | 60 | 2 | 3 |
| Brockway township | 901 | 109 | 120 | 1 977 | 13 | 627 | 6.7 | 39 | 4 | 4 |
| Brooten city (part) | 340 | 18 | 120 | 1 955 | 4 | 178 | 5.6 | 19 | 2 | - |
| Clearwater city (part) | - | - | - | - | - | - | - | - | - | - |
| Cold Spring city | 1 129 | 170 | 208 | 1 973 | 53 | 642 | 5.8 | 145 | 19 | - |
| Collegetown township | 714 | 70 | 55 | 1 978 | 18 | 521 | 7.0 | 37 | 5 | 4 |
| Crow Lake township | 135 | 14 | 24 | 1 973 | 3 | 93 | 6.5 | 7 | 2 | - |
| Crow River township | 118 | 4 | 48 | 1 960 | - | 88 | 6.7 | 2 | - | - |
| Eden Lake township | 779 | 111 | 104 | 1 975 | 20 | 390 | 5.5 | 39 | 8 | 4 |
| Eden Valley city (part) | 164 | 43 | 50 | 1 972 | 17 | 69 | 5.2 | 30 | - | - |
| Elrosa city | 60 | - | 20 | 1 962 | - | 27 | 5.4 | - | - | - |
| Fair Haven township | 596 | 80 | 124 | 1 973 | 9 | 339 | 5.9 | 41 | 18 | 9 |
| Farming township | 285 | 37 | 79 | 1 973 | 2 | 194 | 6.5 | 6 | 5 | 5 |
| Freeport city | 225 | 6 | 71 | 1 961 | - | 150 | 6.2 | 20 | - | - |
| Getty township | 128 | 8 | 60 | 1 952 | - | 102 | 7.3 | 3 | - | - |
| Greenwald city | 90 | 1 | 49 | 1940- | - | 50 | 6.0 | - | - | - |
| Grove township | 153 | 13 | 45 | 1 973 | - | 129 | 7.3 | - | - | - |
| Holding township | 359 | 26 | 110 | 1 972 | 11 | 241 | 6.2 | 17 | 7 | - |
| Holdingford city | 311 | 30 | 70 | 1 964 | 12 | 152 | 5.4 | 20 | - | 2 |
| Kimball city | 270 | 8 | 91 | 1 958 | 10 | 110 | 5.1 | 49 | 3 | - |
| Krain township | 310 | 34 | 116 | 1 967 | 6 | 218 | 6.3 | 10 | 6 | 4 |
| Lake George township | 125 | 13 | 49 | 1 951 | - | 92 | 6.3 | - | 2 | - |
| Lake Henry city | 42 | 6 | 11 | 1 965 | 4 | 22 | 5.6 | 4 | - | - |
| Lake Henry township | 101 | 4 | 46 | 1 955 | 4 | 73 | 6.6 | 6 | - | - |
| Le Sauk township | 654 | 43 | 73 | 1 972 | 14 | 534 | 7.6 | 28 | - | - |
| Luxemburg township | 215 | 25 | 105 | 1 942 | 2 | 183 | 7.2 | 4 | 4 | - |
| Lynden township | 687 | 74 | 69 | 1 980 | 2 | 501 | 6.8 | 31 | 7 | 9 |
| Maine Prairie township | 687 | 51 | 116 | 1 969 | 6 | 419 | 6.1 | 73 | 10 | 8 |
| Meire Grove city | 81 | 28 | 22 | 1 971 | 16 | 25 | 4.9 | 23 | - | - |

Table 19. Physical Housing Characteristics: 2000—Con.

[Data based on a sample (except Tables 65-68). For information on confidentiality protection, coverage, sampling error, and nonsampling error, see Appendix G. For location of definitions, see "How to Use This Census Report"]

| State County County Subdivision Place | Total housing units | Year structure built | | | Rooms | | | No bedrooms or 1 bedroom | Lacking complete plumbing facilities | Lacking complete kitchen facilities |
|--|---------------------------|--------------------------|--------------------|--------|--------|--------------|--------|--------------------------------|---|--|
| | | 1995 to March 2000 | 1939 or earlier | Median | 1 or 2 | 6 or more | Median | | | |
| Stearns County—Con. | | | | | | | | | | |
| Melrose city | 1 203 | 125 | 320 | 1 966 | 45 | 656 | 5.8 | 123 | 4 | 8 |
| Melrose township | 278 | 13 | 78 | 1 971 | 4 | 180 | 6.1 | 6 | 8 | 6 |
| Millwood township | 378 | 53 | 84 | 1 969 | 2 | 234 | 6.1 | 21 | 6 | - |
| Munson township | 778 | 84 | 108 | 1 972 | 37 | 438 | 5.9 | 73 | 14 | 8 |
| New Munich city | 73 | 6 | 35 | 1 943 | - | 36 | 5.5 | - | - | - |
| North Fork township | 91 | 8 | 36 | 1 948 | - | 65 | 6.7 | - | 3 | 3 |
| Oak township | 220 | 21 | 77 | 1 970 | 3 | 149 | 6.7 | 6 | - | - |
| Paynesville city | 981 | 89 | 276 | 1 960 | 43 | 503 | 5.6 | 155 | 5 | 2 |
| Paynesville township | 755 | 56 | 134 | 1 969 | 24 | 459 | 6.1 | 65 | 11 | 11 |
| Pleasant Lake city | 180 | 30 | 25 | 1 985 | 6 | 120 | 6.2 | 12 | 2 | 2 |
| Raymond township | 77 | 2 | 14 | 1 958 | - | 60 | 6.5 | - | - | 2 |
| Richmond city | 496 | 71 | 128 | 1 973 | 8 | 301 | 6.0 | 43 | 2 | 5 |
| Rockville city | 263 | 38 | 40 | 1 970 | 34 | 139 | 5.8 | 38 | - | - |
| Rockville township | 452 | 53 | 77 | 1 975 | 4 | 333 | 6.7 | 14 | 6 | 4 |
| Roscoe city | 39 | 5 | 24 | 1940- | - | 18 | 5.4 | 2 | - | - |
| St. Anthony city | 35 | - | 24 | 1940- | - | 22 | 6.1 | - | - | - |
| St. Augusta township | 1 017 | 111 | 98 | 1 978 | - | 852 | 7.0 | 27 | - | - |
| St. Cloud city (part) | 18 023 | 1 174 | 3 130 | 1 973 | 1 558 | 9 281 | 5.6 | 3 261 | 81 | 141 |
| St. Joseph city | 1 127 | 203 | 127 | 1 978 | 27 | 615 | 5.7 | 86 | 13 | 4 |
| St. Joseph township | 912 | 81 | 85 | 1 975 | 21 | 523 | 6.0 | 45 | 2 | - |
| St. Martin city | 96 | 6 | 23 | 1 963 | - | 52 | 6.1 | - | - | - |
| St. Martin township | 143 | 15 | 68 | 1 942 | 2 | 119 | 6.7 | 4 | - | - |
| St. Rosa city | 17 | - | 6 | 1 973 | - | 5 | 4.4 | 2 | - | - |
| St. Stephen city | 291 | 35 | 39 | 1 983 | 2 | 218 | 6.6 | 8 | - | - |
| St. Wendel township | 734 | 64 | 61 | 1 978 | 13 | 559 | 7.2 | 21 | 5 | 3 |
| Sartell city (part) | 2 642 | 977 | 72 | 1 991 | 84 | 1 719 | 6.7 | 177 | - | - |
| Sauk Centre city | 1 660 | 194 | 508 | 1 960 | 38 | 876 | 5.7 | 154 | 14 | - |
| Sauk Centre township | 440 | 88 | 67 | 1 976 | 19 | 272 | 6.1 | 29 | 2 | 2 |
| Spring Hill city | 26 | 2 | 10 | 1 955 | - | 19 | 6.5 | - | - | - |
| Spring Hill township | 132 | 20 | 58 | 1 949 | 3 | 104 | 7.1 | 9 | 2 | - |
| Waite Park city | 3 082 | 582 | 236 | 1 982 | 318 | 828 | 4.5 | 711 | 10 | 2 |
| Wakefield township | 1 167 | 152 | 98 | 1 979 | 35 | 809 | 7.0 | 63 | 18 | 17 |
| Zion township | 125 | 7 | 64 | 1940- | - | 104 | 7.1 | 8 | 3 | - |
| Steele County | | | | | | | | | | |
| Aurora township | 13 306 | 1 244 | 3 662 | 1 964 | 455 | 8 324 | 6.1 | 1 266 | 54 | 43 |
| Berlin township | 238 | 10 | 146 | 1940- | 2 | 187 | 7.0 | 12 | - | - |
| Blooming Prairie city (part) | 264 | 9 | 93 | 1 955 | 4 | 163 | 6.4 | 20 | - | - |
| Blooming Prairie township | 774 | 47 | 288 | 1 953 | 8 | 487 | 6.1 | 56 | 2 | 2 |
| Clinton Falls township | 180 | 5 | 114 | 1940- | - | 136 | 6.9 | 10 | 2 | 2 |
| Deerfield township | 173 | 11 | 82 | 1 943 | - | 143 | 7.0 | 4 | - | - |
| Ellendale city | 234 | 38 | 93 | 1 956 | 2 | 171 | 6.7 | 4 | - | - |
| Ellendale township | 252 | 8 | 83 | 1 954 | 2 | 160 | 6.0 | 17 | - | 2 |
| Havana township | 238 | 6 | 115 | 1 943 | 2 | 180 | 6.7 | 2 | 2 | - |
| Lemond township | 193 | 5 | 98 | 1940- | 2 | 141 | 6.5 | 8 | 4 | 6 |
| Medford city | 396 | 60 | 102 | 1 968 | 13 | 249 | 6.3 | 37 | 2 | - |
| Medford township | 247 | 61 | 76 | 1 973 | - | 131 | 5.7 | 5 | 4 | - |
| Meriden township | 240 | 6 | 135 | 1940- | 2 | 196 | 6.9 | 2 | 4 | 4 |
| Merton township | 153 | 7 | 75 | 1 942 | 4 | 117 | 6.6 | 4 | 4 | 4 |
| Owatonna city | 8 936 | 940 | 1 834 | 1 969 | 413 | 5 258 | 6.0 | 1 061 | 26 | 23 |
| Owatonna township | 295 | 12 | 91 | 1 961 | 1 | 216 | 6.6 | 14 | - | - |
| Somerset township | 308 | 10 | 138 | 1 949 | 2 | 239 | 6.7 | 7 | 4 | - |
| Summit township | 185 | 9 | 99 | 1940- | - | 150 | 6.8 | 3 | - | - |
| Stevens County | | | | | | | | | | |
| Alberta city | 4 074 | 245 | 1 190 | 1 959 | 222 | 2 303 | 5.9 | 518 | 30 | 37 |
| Baker township | 59 | 4 | 25 | 1 949 | - | 25 | 5.3 | 3 | - | - |
| Chokio city | 65 | - | 21 | 1 962 | - | 36 | 5.9 | 15 | 2 | - |
| Damen township | 237 | 14 | 62 | 1 957 | 17 | 114 | 5.4 | 24 | 2 | - |
| Donnelly city | 115 | 9 | 15 | 1 973 | 2 | 88 | 6.9 | 4 | - | - |
| Donnelly township | 125 | 6 | 73 | 1940- | 2 | 75 | 6.1 | 8 | - | 7 |
| Everglade township | 54 | 2 | 29 | 1940- | 5 | 41 | 6.4 | 7 | - | 2 |
| Framnas township | 46 | 5 | 15 | 1 958 | - | 31 | 6.9 | 3 | - | 3 |
| Hancock city | 50 | 3 | 26 | 1940- | - | 46 | 7.4 | 2 | 3 | 3 |
| Hodges township | 117 | 4 | 51 | 1 959 | - | 82 | 6.9 | 2 | 3 | 5 |
| Horton township | 323 | 16 | 142 | 1 945 | 14 | 188 | 6.0 | 20 | 3 | 3 |
| Horton township | 96 | - | 49 | 1940- | - | 83 | 7.5 | - | - | - |
| Moore township | 74 | 2 | 43 | 1940- | - | 59 | 7.3 | 1 | - | 1 |
| Morris city | 88 | 4 | 28 | 1 958 | - | 76 | 7.1 | - | - | - |
| Morris township | 2 034 | 126 | 403 | 1 963 | 178 | 912 | 5.1 | 419 | 8 | 9 |
| Pepperton township | 220 | 25 | 41 | 1 974 | 2 | 176 | 7.4 | 4 | - | - |
| Rendsville township | 58 | 6 | 23 | 1 955 | - | 41 | 6.6 | - | - | 3 |
| Scott township | 68 | 4 | 40 | 1940- | - | 55 | 6.4 | - | 4 | - |
| Stevens township | 64 | - | 25 | 1 949 | 2 | 39 | 6.6 | 2 | 5 | 1 |
| Swan Lake township | 34 | - | 21 | 1940- | - | 29 | 7.3 | - | - | - |
| Synnes township | 113 | 15 | 44 | 1 955 | - | 75 | 6.1 | 4 | - | - |
| Synnes township | 34 | - | 14 | 1 955 | - | 32 | 8.0 | - | - | - |
| Swift County | | | | | | | | | | |
| Appleton city | 4 821 | 245 | 1 800 | 1 950 | 165 | 2 886 | 6.0 | 465 | 55 | 66 |
| Appleton township | 852 | 51 | 354 | 1 948 | 63 | 363 | 5.2 | 158 | 7 | 6 |
| Benson city | 1 07 | 6 | 30 | 1 962 | 2 | 78 | 6.8 | 4 | 2 | 2 |
| Benson township | 1 565 | 97 | 399 | 1 955 | 77 | 821 | 5.6 | 196 | 4 | 11 |
| Camp Lake township | 129 | 8 | 38 | 1 965 | 2 | 69 | 5.7 | 6 | - | - |
| Cashel township | 103 | 6 | 59 | 1940- | 2 | 55 | 5.8 | 15 | 6 | 4 |
| Clontarf city | 63 | 2 | 35 | 1940- | - | 47 | 6.2 | 2 | 3 | 3 |
| Clontarf township | 66 | - | 23 | 1 950 | - | 55 | 7.4 | 3 | - | - |
| Danvers city | 31 | - | 7 | 1 968 | - | 23 | 6.4 | - | - | - |
| De Graff city | 46 | - | 17 | 1 953 | - | 31 | 6.4 | - | 3 | 3 |
| Dublin township | 70 | 1 | 40 | 1940- | - | 40 | 6.0 | 13 | - | 2 |
| Edison township | 62 | 2 | 30 | 1 941 | - | 50 | 7.0 | 2 | - | - |
| Fairfield township | 60 | - | 39 | 1940- | - | 52 | 7.5 | - | - | - |
| Hayes township | 67 | 3 | 39 | 1940- | - | 63 | 7.3 | - | 2 | 2 |
| Hegbert township | 90 | 2 | 55 | 1940- | - | 67 | 6.6 | - | 2 | 2 |
| Holloway city | 58 | 2 | 35 | 1940- | - | 52 | 7.2 | 4 | - | - |
| Kerkhoven city | 57 | - | 26 | 1 961 | 2 | 25 | 5.3 | 6 | - | - |
| Kerkhoven township | 341 | 23 | 101 | 1 958 | 8 | 195 | 5.8 | 24 | 2 | - |
| Kildare township | 125 | 14 | 59 | 1 943 | 2 | 81 | 6.2 | 14 | 10 | 7 |
| Marysland township | 77 | 2 | 44 | 1940- | - | 61 | 6.6 | - | - | - |
| Moyer township | 46 | - | 19 | 1 953 | - | 38 | 6.8 | - | - | - |
| Moyer township | 57 | - | 40 | 1940- | - | 53 | 7.6 | 2 | - | - |

Table 19. Physical Housing Characteristics: 2000—Con.

[Data based on a sample (except Tables 65-68). For information on confidentiality protection, coverage, sampling error, and nonsampling error, see Appendix G. For location of definitions, see "How to Use This Census Report"]

| State County County Subdivision Place | Total housing units | Year structure built | | | Rooms | | | No bedrooms or 1 bedroom | Lacking complete plumbing facilities | Lacking complete kitchen facilities |
|--|---------------------------|--------------------------|--------------------|--------|--------|--------------|--------|--------------------------------|---|--|
| | | 1995 to March 2000 | 1939 or earlier | Median | 1 or 2 | 6 or more | Median | | | |
| Swift County—Con. | | | | | | | | | | |
| Murdock city | 150 | 3 | 64 | 1 945 | - | 87 | 5.8 | 3 | - | 2 |
| Pillsbury township | 97 | 6 | 44 | 1 946 | 2 | 83 | 7.2 | 2 | - | 2 |
| Shible township | 64 | - | 39 | 1940- | - | 51 | 7.1 | - | 4 | 4 |
| Six Mile Grove township | 71 | - | 21 | 1 956 | - | 61 | 6.3 | - | - | - |
| Swenoda township | 58 | - | 31 | 1940- | - | 51 | 6.8 | - | 3 | 3 |
| Tara township | 47 | 6 | 14 | 1 950 | - | 38 | 6.2 | 1 | 4 | 6 |
| Torning township | 170 | 11 | 45 | 1 970 | 5 | 123 | 6.8 | 7 | 2 | 4 |
| West Bank township | 92 | - | 53 | 1940- | - | 73 | 6.7 | 3 | 1 | 3 |
| Todd County | 11 900 | 904 | 3 419 | 1 964 | 531 | 5 803 | 5.4 | 1 491 | 471 | 474 |
| Bartlett township | 141 | 9 | 61 | 1 945 | - | 95 | 6.3 | - | 3 | 3 |
| Bertha city | 225 | 2 | 96 | 1 946 | - | 102 | 5.3 | 31 | 1 | 1 |
| Bertha township | 157 | 14 | 82 | 1940- | - | 104 | 6.2 | 11 | 8 | 8 |
| Birchdale township | 573 | 69 | 77 | 1 974 | 23 | 255 | 5.1 | 77 | 22 | 16 |
| Browerville city | 341 | 12 | 127 | 1 951 | 11 | 184 | 5.7 | 55 | 3 | 8 |
| Bruce township | 271 | 25 | 79 | 1 971 | 9 | 137 | 5.5 | 25 | 22 | 22 |
| Burleene township | 154 | 9 | 59 | 1 947 | 6 | 91 | 6.0 | 11 | 13 | 11 |
| Burnhamville township | 559 | 54 | 59 | 1 972 | 33 | 232 | 5.1 | 68 | 49 | 48 |
| Burtrum city | 81 | 6 | 25 | 1 965 | 9 | 35 | 5.2 | 16 | 3 | 3 |
| Clarissa city | 290 | 29 | 90 | 1 958 | 14 | 150 | 5.6 | 42 | - | 6 |
| Eagle Bend city | 293 | 5 | 102 | 1 956 | 7 | 134 | 5.3 | 49 | 1 | 1 |
| Eagle Valley township | 219 | 11 | 69 | 1 960 | 3 | 137 | 6.1 | 7 | 11 | 10 |
| Fawn Lake township | 222 | 12 | 40 | 1 975 | - | 141 | 6.0 | 9 | 2 | 2 |
| Germania township | 153 | 18 | 55 | 1 967 | - | 99 | 6.4 | 6 | 14 | 14 |
| Gordon township | 351 | 40 | 76 | 1 972 | 20 | 142 | 5.1 | 40 | 10 | 8 |
| Grey Eagle city | 164 | 5 | 48 | 1 961 | - | 88 | 5.7 | 23 | - | 3 |
| Grey Eagle township | 576 | 37 | 105 | 1 965 | 46 | 206 | 4.9 | 88 | 43 | 42 |
| Hartford township | 233 | 14 | 101 | 1 947 | - | 195 | 6.7 | 6 | - | - |
| Hewitt city | 129 | 16 | 65 | 1940- | - | 58 | 5.3 | 20 | 2 | 2 |
| Iona township | 152 | 4 | 69 | 1 946 | - | 100 | 6.1 | 2 | 4 | 4 |
| Kandota township | 327 | 31 | 43 | 1 973 | 12 | 158 | 5.4 | 29 | 10 | 7 |
| Leslie township | 624 | 79 | 105 | 1 974 | 55 | 177 | 4.6 | 111 | 15 | 13 |
| Little Elk township | 157 | 20 | 55 | 1 958 | 2 | 77 | 5.4 | 12 | 15 | 9 |
| Little Sauk township | 328 | 38 | 67 | 1 970 | 26 | 144 | 5.3 | 45 | 28 | 25 |
| Long Prairie city | 1 333 | 75 | 387 | 1 960 | 100 | 614 | 5.3 | 281 | 42 | 72 |
| Long Prairie township | 311 | 17 | 103 | 1 963 | 2 | 212 | 6.4 | 20 | 9 | 7 |
| Moran township | 233 | 19 | 76 | 1 971 | 8 | 124 | 5.7 | 14 | 8 | 6 |
| Osakis city (part) | 113 | 19 | 22 | 1 969 | 12 | 38 | 4.9 | 14 | 4 | - |
| Reynolds township | 247 | 29 | 96 | 1 971 | 2 | 167 | 6.2 | 7 | 21 | 21 |
| Round Prairie township | 256 | 33 | 82 | 1 970 | 9 | 148 | 6.1 | 19 | 6 | 6 |
| Staples city (part) | 1 221 | 46 | 454 | 1 953 | 73 | 475 | 5.0 | 253 | 16 | 18 |
| Staples township | 275 | 29 | 68 | 1 963 | 14 | 151 | 5.8 | 30 | 25 | 25 |
| Stowe Prairie township | 184 | 17 | 93 | 1940- | 5 | 132 | 6.2 | 9 | - | 1 |
| Turtle Creek township | 260 | 20 | 46 | 1 969 | 11 | 83 | 4.9 | 24 | 16 | 14 |
| Villard township | 247 | 13 | 26 | 1 975 | 13 | 118 | 5.4 | 17 | 13 | 14 |
| Ward township | 202 | 14 | 70 | 1 959 | 6 | 106 | 5.6 | 14 | 14 | 8 |
| West Union city | 33 | - | 14 | 1 951 | - | 18 | 5.9 | 3 | - | - |
| West Union township | 99 | 8 | 38 | 1 966 | - | 68 | 6.6 | 1 | - | - |
| Wykeham township | 166 | 6 | 89 | 1940- | - | 108 | 6.2 | 2 | 18 | 16 |
| Traverse County | 2 199 | 120 | 898 | 1 950 | 127 | 1 199 | 5.7 | 297 | 72 | 64 |
| Arthur township | 38 | 1 | 28 | 1940- | - | 36 | 6.7 | - | 2 | 2 |
| Browns Valley city | 311 | 6 | 148 | 1 942 | 9 | 148 | 5.4 | 45 | 3 | 3 |
| Clifton township | 40 | - | 20 | 1 945 | - | 29 | 7.3 | - | - | 1 |
| Croke township | 41 | 4 | 22 | 1940- | - | 35 | 7.4 | 2 | - | - |
| Dollymount township | 32 | 2 | 13 | 1 945 | - | 25 | 7.1 | - | 2 | 4 |
| Dumont city | 60 | - | 23 | 1 944 | - | 38 | 6.0 | 2 | - | 3 |
| Folsom township | 134 | 6 | 41 | 1 957 | 45 | 46 | 4.3 | 50 | 23 | 18 |
| Lake Valley township | 116 | 4 | 54 | 1 946 | - | 81 | 6.5 | - | 6 | 8 |
| Leonardsville township | 50 | 6 | 21 | 1 960 | - | 34 | 6.1 | - | - | - |
| Monson township | 66 | - | 40 | 1940- | 2 | 54 | 6.8 | 2 | 1 | 1 |
| Parnell township | 35 | 2 | 20 | 1940- | - | 21 | 6.1 | - | - | - |
| Redpath township | 22 | 2 | 7 | 1 958 | - | 18 | 6.3 | - | 2 | 2 |
| Tara township | 45 | 3 | 32 | 1940- | - | 39 | 6.8 | 2 | - | - |
| Taylor township | 50 | - | 20 | 1 956 | - | 44 | 7.0 | - | - | - |
| Tintah city | 44 | 2 | 19 | 1 944 | 1 | 31 | 6.5 | 1 | 2 | 3 |
| Tintah township | 19 | 1 | 9 | 1 943 | - | 19 | 6.9 | - | - | - |
| Walls township | 35 | 2 | 9 | 1 968 | 2 | 21 | 6.9 | 2 | 2 | 2 |
| Wheaton city | 905 | 71 | 348 | 1 950 | 40 | 462 | 5.6 | 145 | - | - |
| Windsor township | 156 | 8 | 24 | 1 966 | 28 | 18 | 3.7 | 46 | 29 | 17 |
| Wabasha County | 9 066 | 813 | 2 999 | 1 965 | 291 | 5 394 | 6.1 | 863 | 116 | 79 |
| Bellechester city (part) | 26 | - | 19 | 1940- | 4 | 14 | 5.7 | 6 | - | - |
| Chester township | 168 | 13 | 71 | 1 952 | - | 133 | 6.8 | 2 | 2 | - |
| Elgin city | 325 | 20 | 138 | 1 955 | 8 | 188 | 5.9 | 26 | 4 | - |
| Elgin township | 264 | 10 | 84 | 1 972 | 4 | 222 | 7.7 | 10 | 2 | 2 |
| Gilford township | 190 | 13 | 89 | 1 946 | - | 146 | 6.9 | 6 | 1 | - |
| Glasgow township | 113 | 13 | 33 | 1 976 | - | 86 | 6.8 | 2 | 3 | - |
| Greenfield township | 708 | 89 | 69 | 1 975 | 19 | 374 | 5.7 | 59 | 1 | 2 |
| Hammond city | 86 | 4 | 51 | 1940- | - | 45 | 5.6 | 15 | 1 | 1 |
| Highland township | 154 | 17 | 78 | 1940- | 2 | 119 | 7.1 | 5 | 2 | 2 |
| Hyde Park township | 114 | 6 | 38 | 1 974 | 6 | 67 | 5.9 | 14 | 2 | 2 |
| Kellogg city | 186 | 13 | 74 | 1 956 | 3 | 113 | 6.0 | 14 | - | - |
| Lake township | 165 | 34 | 41 | 1 971 | 4 | 117 | 6.4 | 9 | 2 | 2 |
| Lake City city (part) | 1 942 | 179 | 683 | 1 960 | 86 | 1 080 | 5.8 | 237 | 15 | 9 |
| Mazeppa city | 333 | 31 | 107 | 1 971 | 17 | 172 | 5.6 | 40 | 2 | 2 |
| Mazeppa township | 272 | 27 | 57 | 1 976 | 6 | 178 | 6.5 | 12 | 2 | 2 |
| Millville city | 71 | - | 32 | 1 951 | - | 42 | 6.2 | 3 | - | - |
| Minneiska city (part) | 29 | - | 17 | 1940- | - | 25 | 7.0 | - | - | - |
| Minneiska township | 183 | 4 | 42 | 1 962 | 16 | 68 | 5.1 | 40 | 45 | 24 |
| Mount Pleasant township | 161 | 19 | 62 | 1 960 | 3 | 119 | 7.2 | 3 | 3 | 3 |
| Oakwood township | 152 | 20 | 60 | 1 970 | 2 | 99 | 6.4 | 5 | 5 | 6 |
| Pepin township | 201 | 17 | 73 | 1 963 | 5 | 115 | 5.9 | 34 | - | - |
| Plainview city | 1 220 | 118 | 290 | 1 968 | 33 | 660 | 5.7 | 123 | - | - |
| Plainview township | 179 | 13 | 97 | 1940- | - | 145 | 7.7 | 7 | 4 | 4 |
| Wabasha city | 1 167 | 87 | 468 | 1 959 | 56 | 619 | 5.7 | 162 | 13 | 13 |
| Watopa township | 101 | 12 | 36 | 1 974 | - | 72 | 6.6 | - | - | - |

Table 19. Physical Housing Characteristics: 2000—Con.

[Data based on a sample (except Tables 65-68). For information on confidentiality protection, coverage, sampling error, and nonsampling error, see Appendix G. For location of definitions, see "How to Use This Census Report"]

| State County County Subdivision Place | Total housing units | Year structure built | | | Rooms | | | No bedrooms or 1 bedroom | Lacking complete plumbing facilities | Lacking complete kitchen facilities |
|--|---------------------------|--------------------------|--------------------|--------|--------|--------------|--------|--------------------------------|---|--|
| | | 1995 to March 2000 | 1939 or earlier | Median | 1 or 2 | 6 or more | Median | | | |
| Wabasha County—Con. | | | | | | | | | | |
| West Albany township | 152 | 25 | 66 | 1 964 | - | 111 | 6.4 | - | - | - |
| Zumbro township | 318 | 27 | 75 | 1 974 | 17 | 204 | 6.2 | 27 | 7 | 5 |
| Zumbro Falls city | 86 | 2 | 49 | 1940- | - | 61 | 6.2 | 2 | - | - |
| Wadena County | 6 334 | 448 | 1 541 | 1 964 | 433 | 3 025 | 5.4 | 999 | 331 | 304 |
| Aldrich city | 31 | - | 18 | 1940- | 2 | 21 | 6.2 | 2 | 2 | 2 |
| Aldrich township | 174 | 26 | 56 | 1 962 | - | 122 | 6.3 | 8 | 2 | - |
| Blueberry township | 432 | 24 | 59 | 1 969 | 44 | 158 | 4.8 | 68 | 32 | 17 |
| Bullard township | 165 | 21 | 18 | 1 973 | 40 | 35 | 4.3 | 48 | 61 | 64 |
| Huntersville township | 85 | 10 | 15 | 1 969 | 13 | 34 | 5.0 | 13 | 10 | 10 |
| Leaf River township | 205 | 12 | 69 | 1 960 | 7 | 140 | 6.5 | 24 | 21 | 21 |
| Lyons township | 116 | 19 | 21 | 1 975 | 20 | 44 | 4.8 | 30 | 14 | 12 |
| Meadow township | 120 | 6 | 31 | 1 967 | 7 | 57 | 5.4 | 11 | 21 | 15 |
| Menahga city | 552 | 41 | 120 | 1 966 | 12 | 175 | 4.8 | 109 | 11 | 12 |
| Nimrod city | 43 | 2 | 9 | 1 969 | 3 | 16 | 5.2 | 3 | 3 | 3 |
| North Germany township | 168 | 22 | 60 | 1 962 | 12 | 71 | 5.2 | 21 | 21 | 24 |
| Orton township | 110 | 7 | 28 | 1 966 | 9 | 54 | 5.5 | 11 | 8 | 8 |
| Red Eye township | 170 | 10 | 53 | 1 964 | 10 | 88 | 5.6 | 17 | 16 | 14 |
| Rockwood township | 153 | 9 | 45 | 1 959 | 3 | 98 | 6.1 | 9 | 7 | 5 |
| Sebekka city | 377 | 47 | 107 | 1 956 | 18 | 156 | 5.2 | 59 | 3 | 5 |
| Shell River township | 193 | 12 | 18 | 1 972 | 10 | 61 | 4.8 | 25 | 19 | 15 |
| Staples city (part) | 200 | 41 | 6 | 1 977 | 12 | 113 | 6.1 | 17 | 2 | - |
| Thomastown township | 308 | 38 | 54 | 1 977 | 25 | 199 | 6.6 | 42 | 36 | 33 |
| Verndale city | 253 | 9 | 75 | 1 959 | 9 | 126 | 5.5 | 21 | 8 | 6 |
| Wadena city (part) | 1 920 | 52 | 536 | 1 958 | 175 | 888 | 5.3 | 444 | - | 8 |
| Wadena township | 386 | 24 | 90 | 1 972 | 2 | 254 | 6.1 | 6 | 19 | 17 |
| Wing River township | 173 | 16 | 53 | 1 966 | - | 115 | 6.3 | 11 | 15 | 13 |
| Waseca County | 7 427 | 404 | 2 418 | 1 960 | 193 | 4 504 | 6.1 | 749 | 70 | 72 |
| Alton township | 172 | 6 | 99 | 1940- | - | 127 | 6.4 | 8 | 8 | 6 |
| Blooming Grove township | 193 | 3 | 90 | 1 948 | 3 | 161 | 7.0 | 7 | 2 | 2 |
| Byron township | 106 | - | 52 | 1 941 | - | 76 | 6.6 | 15 | - | 1 |
| Elysian city (part) | - | - | - | - | - | - | - | - | - | - |
| Freedom township | 148 | 5 | 72 | 1 942 | - | 112 | 6.5 | 4 | 2 | - |
| Iosco township | 260 | 43 | 80 | 1 972 | 2 | 195 | 6.6 | 4 | 15 | 15 |
| Janesville city | 844 | 52 | 291 | 1 963 | 17 | 509 | 6.0 | 75 | - | - |
| Janesville township | 193 | 14 | 67 | 1 965 | 2 | 147 | 6.8 | 6 | 8 | 8 |
| New Richland city | 499 | 11 | 165 | 1 956 | 9 | 281 | 5.8 | 64 | - | 2 |
| New Richland township | 219 | 13 | 71 | 1 954 | - | 148 | 6.3 | 22 | - | - |
| Otisco township | 226 | 16 | 100 | 1 952 | - | 184 | 6.9 | 4 | - | - |
| St. Mary township | 173 | 14 | 74 | 1 951 | - | 138 | 7.1 | 4 | - | 2 |
| Vivian township | 102 | - | 63 | 1940- | - | 86 | 6.9 | 1 | - | 3 |
| Waldorf city | 114 | 2 | 40 | 1 952 | 3 | 66 | 5.9 | 14 | - | 5 |
| Waseca city | 3 542 | 170 | 1 021 | 1 961 | 154 | 1 800 | 5.5 | 506 | 11 | 2 |
| Wilton township | 149 | 13 | 66 | 1 947 | - | 105 | 6.7 | 3 | 4 | 4 |
| Woodville township | 487 | 42 | 67 | 1 975 | 3 | 369 | 7.1 | 12 | 20 | 22 |
| Washington County | 73 635 | 13 573 | 6 309 | 1 982 | 1 638 | 50 240 | 6.7 | 5 253 | 160 | 152 |
| Afton city | 1 031 | 63 | 156 | 1 971 | - | 875 | 7.6 | 6 | 2 | 9 |
| Bayport city | 786 | 11 | 295 | 1 952 | 32 | 416 | 5.6 | 102 | 2 | - |
| Baytown township | 506 | 117 | 47 | 1 987 | 2 | 456 | 8.2 | 11 | - | - |
| Birchwood Village city | 366 | 9 | 114 | 1 961 | 6 | 303 | 7.7 | 19 | 2 | 1 |
| Cottage Grove city | 10 020 | 1 510 | 226 | 1 979 | 75 | 7 850 | 7.1 | 223 | 15 | 8 |
| Dellwood city | 376 | 37 | 65 | 1 974 | - | 359 | 9.0+ | 4 | - | - |
| Denmark township | 498 | 55 | 67 | 1 976 | - | 418 | 7.4 | 12 | 8 | 6 |
| Forest Lake city | 2 914 | 295 | 282 | 1 975 | 178 | 1 088 | 4.9 | 599 | - | 18 |
| Forest Lake township | 2 680 | 321 | 216 | 1 978 | 18 | 2 117 | 7.1 | 68 | 8 | 17 |
| Grant city | 1 402 | 82 | 149 | 1 978 | - | 1 241 | 7.9 | 16 | 10 | 7 |
| Grey Cloud Island township | 127 | 2 | 25 | 1 957 | - | 90 | 6.5 | 7 | - | - |
| Hastings city (part) | 3 | - | - | 1 993 | - | 3 | 6.0 | - | - | - |
| Hugo city | 2 193 | 530 | 178 | 1 984 | 59 | 1 703 | 6.8 | 127 | - | - |
| Lake Elmo city | 2 389 | 351 | 246 | 1 976 | 47 | 1 813 | 7.1 | 118 | - | - |
| Lakeland city | 711 | 23 | 83 | 1 974 | 6 | 555 | 7.1 | 32 | 6 | 6 |
| Lakeland Shores city | 116 | 29 | 2 | 1 985 | - | 87 | 7.0 | 7 | - | - |
| Lake St. Croix Beach city | 479 | 15 | 63 | 1 962 | 14 | 256 | 5.7 | 71 | 6 | 8 |
| Landfall city | 294 | 43 | 5 | 1 975 | 12 | 27 | 4.2 | 20 | - | 2 |
| Mahtomedi city | 2 567 | 475 | 499 | 1 982 | 26 | 1 893 | 7.3 | 100 | 7 | 2 |
| Marine on St. Croix city | 294 | 37 | 151 | 1940- | 11 | 198 | 6.1 | 24 | 3 | 6 |
| May township | 1 098 | 100 | 134 | 1 975 | 24 | 897 | 7.2 | 66 | - | - |
| Newport city | 1 442 | 63 | 164 | 1 966 | 56 | 742 | 5.6 | 263 | 7 | - |
| New Scandia township | 1 389 | 94 | 267 | 1 974 | 14 | 979 | 6.5 | 73 | 4 | - |
| Oakdale city | 10 400 | 1 501 | 203 | 1 985 | 342 | 6 188 | 6.1 | 1 108 | 23 | 14 |
| Oak Park Heights city | 1 587 | 212 | 121 | 1 978 | 53 | 720 | 5.2 | 311 | 9 | 4 |
| Pine Springs city | 138 | - | 10 | 1 980 | - | 120 | 9.0+ | - | - | - |
| St. Marys Point city | 151 | 12 | 47 | 1 953 | 2 | 101 | 6.3 | 10 | 2 | 2 |
| St. Paul Park city | 1 868 | 8 | 258 | 1 964 | 16 | 1 070 | 5.9 | 88 | - | - |
| Stillwater city | 5 923 | 404 | 1 866 | 1 971 | 230 | 3 871 | 6.4 | 673 | 9 | 17 |
| Stillwater township | 837 | 80 | 91 | 1 982 | 4 | 757 | 8.1 | 9 | - | - |
| West Lakeland township | 1 116 | 337 | 36 | 1 991 | 2 | 1 041 | 8.3 | 9 | 1 | 1 |
| White Bear Lake city (part) | 165 | - | - | 1 985 | 31 | 91 | 5.7 | 59 | - | - |
| Willernie city | 228 | 6 | 84 | 1 950 | 3 | 124 | 5.7 | 14 | - | - |
| Woodbury city | 17 541 | 6 751 | 159 | 1 992 | 375 | 11 791 | 6.9 | 1 004 | 36 | 24 |
| Watonwan County | 5 036 | 237 | 1 998 | 1 950 | 204 | 2 976 | 6.0 | 558 | 47 | 67 |
| Adrian township | 91 | 6 | 61 | 1940- | - | 78 | 6.9 | - | 3 | - |
| Antrim township | 129 | 4 | 87 | 1940- | - | 103 | 6.9 | - | 3 | 3 |
| Butterfield city | 233 | - | 83 | 1 948 | 9 | 124 | 5.7 | 23 | - | - |
| Butterfield township | 112 | 2 | 59 | 1940- | - | 75 | 6.3 | 13 | - | 8 |
| Darfur city | 59 | - | 38 | 1940- | - | 36 | 6.0 | 2 | 4 | - |
| Fieldon township | 110 | 9 | 56 | 1940- | 5 | 80 | 7.0 | 11 | 7 | 7 |
| La Salle city | 43 | - | 19 | 1 942 | - | 34 | 6.7 | - | - | - |
| Lewisville city | 117 | - | 56 | 1 942 | 3 | 69 | 5.8 | 3 | 2 | 2 |
| Long Lake township | 183 | 2 | 53 | 1 961 | - | 133 | 6.7 | 6 | 3 | 5 |
| Madelia city | 1 000 | 47 | 326 | 1 956 | 53 | 507 | 5.5 | 140 | - | 15 |
| Madelia township | 141 | 15 | 91 | 1940- | - | 109 | 6.5 | 4 | 2 | 2 |
| Nelson township | 122 | - | 88 | 1940- | - | 106 | 7.0 | 2 | 2 | 2 |
| Odin city | 67 | - | 39 | 1940- | - | 44 | 5.9 | 5 | 3 | 3 |
| Odin township | 93 | 2 | 49 | 1940- | 3 | 67 | 6.3 | 5 | 4 | 4 |

Table 19. Physical Housing Characteristics: 2000—Con.

[Data based on a sample (except Tables 65-68). For information on confidentiality protection, coverage, sampling error, and nonsampling error, see Appendix G. For location of definitions, see "How to Use This Census Report"]

| State County County Subdivision Place | Total housing units | Year structure built | | | Rooms | | | No bedrooms or 1 bedroom | Lacking complete plumbing facilities | Lacking complete kitchen facilities |
|--|---------------------------|--------------------------|--------------------|--------|--------|--------------|--------|--------------------------------|---|--|
| | | 1995 to March 2000 | 1939 or earlier | Median | 1 or 2 | 6 or more | Median | | | |
| Watsonwan County—Con. | | | | | | | | | | |
| Ormsby city (part) | 39 | - | 21 | 1940- | - | 27 | 6.1 | - | - | 2 |
| Riverdale township | 135 | 7 | 63 | 1 948 | - | 109 | 6.6 | - | - | - |
| Rosendale township | 120 | 8 | 44 | 1 953 | 2 | 96 | 7.2 | 2 | - | - |
| St. James city | 2 003 | 129 | 639 | 1 954 | 129 | 981 | 5.4 | 336 | 8 | 11 |
| St. James township | 119 | 4 | 63 | 1940- | - | 99 | 6.8 | 2 | - | - |
| South Branch township | 120 | 2 | 63 | 1940- | - | 99 | 7.0 | 4 | 6 | 3 |
| Wilkin County | 3 105 | 226 | 1 004 | 1 956 | 157 | 1 736 | 5.9 | 367 | 67 | 59 |
| Akron township | 50 | 2 | 19 | 1 958 | - | 31 | 6.3 | 2 | 4 | 4 |
| Andrea township | 28 | 2 | 18 | 1940- | - | 14 | 5.5 | - | - | - |
| Atherton township | 64 | 2 | 20 | 1 963 | 2 | 46 | 6.4 | 4 | - | - |
| Bradford township | 43 | - | 17 | 1 948 | - | 33 | 7.4 | - | - | - |
| Brandrup township | 62 | 7 | 29 | 1 944 | - | 49 | 7.5 | 2 | - | - |
| Breckenridge city | 1 581 | 165 | 333 | 1 961 | 144 | 715 | 5.3 | 303 | 34 | 28 |
| Breckenridge township | 90 | 10 | 24 | 1 973 | - | 66 | 7.2 | 3 | 1 | 1 |
| Campbell city | 111 | - | 61 | 1940- | 2 | 66 | 5.9 | 11 | 5 | 3 |
| Campbell township | 34 | - | 19 | 1940- | - | 29 | 7.3 | - | 1 | 1 |
| Champion township | 35 | - | 21 | 1940- | - | 29 | 7.5 | - | - | - |
| Connelly township | 41 | 2 | 9 | 1 958 | - | 35 | 7.7 | - | - | - |
| Deerhorn township | 57 | 2 | 22 | 1 959 | 1 | 37 | 6.4 | 1 | - | - |
| Doran city | 31 | 2 | 17 | 1940- | - | 19 | 6.6 | - | - | - |
| Foxhome city | 63 | 2 | 21 | 1 964 | - | 26 | 5.3 | 2 | - | - |
| Foxhome township | 54 | 2 | 24 | 1 944 | - | 29 | 6.2 | - | 3 | 2 |
| Kent city | 51 | 2 | 16 | 1 947 | - | 28 | 5.7 | 1 | - | - |
| McCauleyville township | 32 | 2 | 8 | 1 972 | 2 | 20 | 6.5 | 2 | - | - |
| Manston township | 28 | 2 | 14 | 1 940 | - | 20 | 7.2 | - | 1 | 2 |
| Meadows township | 23 | - | 10 | 1 944 | - | 21 | 6.8 | - | - | - |
| Mitchell township | 42 | - | 16 | 1 951 | - | 27 | 6.3 | - | 8 | 8 |
| Nashua city | 33 | - | 18 | 1940- | - | 20 | 6.1 | - | 2 | 2 |
| Nilsen township | 32 | - | 14 | 1 943 | - | 21 | 7.1 | - | - | - |
| Nordick township | 47 | 2 | 21 | 1 944 | - | 33 | 6.1 | 2 | - | - |
| Prairie View township | 88 | 4 | 45 | 1940- | - | 74 | 7.1 | 5 | - | - |
| Roberts township | 46 | - | 25 | 1940- | - | 29 | 6.5 | 3 | 2 | 2 |
| Rothsay city (part) | 113 | 6 | 71 | 1940- | 1 | 63 | 5.7 | 8 | - | - |
| Sunnyside township | 69 | - | 21 | 1 968 | 5 | 53 | 6.8 | 7 | 3 | 3 |
| Tanberg township | 28 | 2 | 7 | 1 962 | - | 16 | 6.2 | - | - | - |
| Tenney city | 7 | - | 7 | 1940- | - | 3 | 5.4 | - | 3 | 3 |
| Wolverton city | 75 | 8 | 31 | 1 952 | - | 41 | 5.8 | 11 | - | - |
| Wolverton township | 47 | - | 26 | 1940- | - | 43 | 7.4 | - | - | - |
| Winona County | 19 551 | 1 455 | 7 214 | 1 959 | 1 204 | 10 220 | 5.6 | 3 018 | 254 | 365 |
| Altura city | 169 | 10 | 51 | 1 958 | 7 | 106 | 5.9 | 13 | - | - |
| Dakota city | 143 | 4 | 44 | 1 961 | - | 74 | 5.6 | 7 | - | - |
| Dresbach township | 178 | 17 | 63 | 1 961 | - | 116 | 6.2 | 8 | 6 | 6 |
| Elba city | 77 | 6 | 30 | 1 972 | 2 | 44 | 5.8 | 6 | 4 | 2 |
| Elba township | 106 | 5 | 41 | 1 972 | 4 | 81 | 7.6 | 4 | - | - |
| Fremont township | 137 | 2 | 71 | 1940- | 6 | 101 | 6.7 | 6 | 8 | 8 |
| Goodview city | 1 412 | 257 | 53 | 1 978 | 48 | 666 | 5.4 | 120 | - | 6 |
| Hart township | 120 | 4 | 80 | 1940- | 1 | 98 | 7.1 | 3 | 6 | - |
| Hillsdale township | 381 | 42 | 43 | 1 977 | 7 | 121 | 5.1 | 10 | - | - |
| Homer township | 566 | 53 | 127 | 1 973 | 7 | 407 | 6.7 | 27 | 16 | 14 |
| La Crescent city (part) | - | - | - | - | - | - | - | - | - | - |
| Lewiston city | 581 | 80 | 179 | 1 968 | 10 | 350 | 6.1 | 40 | - | 4 |
| Minneiska city (part) | 30 | - | 7 | 1 968 | - | 18 | 6.5 | 2 | - | - |
| Minnesota City city | 88 | 3 | 38 | 1 955 | 3 | 42 | 5.4 | 6 | 2 | 2 |
| Mount Vernon township | 116 | 12 | 45 | 1 967 | 2 | 78 | 6.2 | 4 | - | - |
| New Hartford township | 304 | 30 | 118 | 1 963 | 1 | 192 | 6.1 | 17 | 2 | - |
| Norton township | 195 | 14 | 79 | 1 957 | - | 140 | 7.0 | - | 1 | 3 |
| Pleasant Hill township | 191 | 15 | 78 | 1 961 | - | 146 | 6.5 | 5 | 2 | 2 |
| Richmond township | 313 | 38 | 54 | 1 976 | 10 | 181 | 6.0 | 12 | 3 | - |
| Rollingstone city | 238 | 6 | 65 | 1 973 | - | 186 | 7.0 | 10 | - | - |
| Rollingstone township | 467 | 28 | 74 | 1 967 | 2 | 306 | 6.4 | 16 | 9 | 7 |
| St. Charles city | 1 284 | 162 | 384 | 1 969 | 77 | 746 | 6.0 | 173 | - | 6 |
| St. Charles township | 187 | 25 | 76 | 1 970 | 5 | 150 | 7.3 | 10 | 18 | 18 |
| Saratoga township | 186 | 25 | 60 | 1 971 | - | 138 | 6.8 | 9 | 18 | 18 |
| Stockton city | 247 | 48 | 61 | 1 976 | 11 | 133 | 5.7 | 18 | 5 | 7 |
| Utica city | 77 | 5 | 42 | 1940- | - | 45 | 5.8 | 8 | - | 2 |
| Utica township | 206 | 28 | 93 | 1 957 | - | 155 | 7.0 | 1 | 7 | 6 |
| Warren township | 220 | 27 | 93 | 1 953 | - | 165 | 6.8 | 4 | - | - |
| Whitewater township | 70 | 5 | 36 | 1940- | - | 56 | 6.9 | - | 2 | - |
| Wilson township | 459 | 32 | 128 | 1 972 | - | 361 | 7.1 | - | 8 | 5 |
| Winona city | 10 663 | 455 | 4 843 | 1 946 | 997 | 4 740 | 5.2 | 2 467 | 119 | 236 |
| Wisconsin township | 140 | 17 | 58 | 1 961 | 4 | 78 | 5.9 | 12 | 18 | 13 |
| Wright County | 34 355 | 6 305 | 4 782 | 1 978 | 1 194 | 21 314 | 6.3 | 3 125 | 386 | 308 |
| Albertville city | 1 338 | 574 | 78 | 1 993 | 27 | 807 | 6.1 | 82 | - | - |
| Albion township | 462 | 35 | 144 | 1 967 | 3 | 294 | 6.1 | 18 | 4 | 2 |
| Annandale city | 1 188 | 225 | 137 | 1 979 | 50 | 511 | 5.2 | 188 | 12 | 4 |
| Buffalo city | 3 872 | 809 | 419 | 1 980 | 298 | 2 008 | 5.6 | 620 | 37 | 58 |
| Buffalo township | 632 | 61 | 125 | 1 979 | 8 | 478 | 6.9 | 26 | 5 | 5 |
| Chatham township | 382 | 72 | 54 | 1 980 | 6 | 318 | 7.2 | 12 | - | - |
| Clearwater city (part) | 353 | 91 | 83 | 1 983 | 17 | 163 | 5.3 | 34 | - | - |
| Clearwater township | 582 | 101 | 87 | 1 976 | 24 | 352 | 6.2 | 57 | 4 | 4 |
| Cokato city | 1 031 | 109 | 286 | 1 968 | 48 | 517 | 5.5 | 166 | 9 | 7 |
| Cokato township | 346 | 35 | 143 | 1 953 | 6 | 252 | 7.0 | 10 | 1 | 1 |
| Corinna township | 1 592 | 129 | 166 | 1 968 | 79 | 823 | 5.6 | 213 | 40 | 28 |
| Dayton city (part) | - | - | - | - | - | - | - | - | - | - |
| Delano city | 1 392 | 264 | 268 | 1 976 | 37 | 911 | 6.7 | 145 | 11 | 4 |
| Franklin township | 906 | 73 | 178 | 1 973 | 9 | 732 | 7.4 | 18 | - | 5 |
| French Lake township | 615 | 71 | 127 | 1 972 | 24 | 289 | 5.3 | 72 | 20 | 18 |
| Hanover city (part) | 343 | 71 | 45 | 1 988 | 2 | 283 | 7.3 | 13 | 2 | - |
| Howard Lake city | 743 | 126 | 154 | 1 970 | 53 | 326 | 5.2 | 109 | 10 | 8 |
| Maple Lake city | 624 | 71 | 118 | 1 971 | 45 | 323 | 5.6 | 84 | 8 | 6 |
| Maple Lake township | 903 | 61 | 111 | 1 972 | 70 | 569 | 6.2 | 108 | 61 | 38 |
| Marysville township | 703 | 87 | 137 | 1 975 | 13 | 449 | 6.2 | 24 | 8 | 7 |
| Middleville township | 333 | 44 | 141 | 1 957 | 5 | 251 | 6.7 | 17 | 10 | 10 |
| Monticello city | 3 005 | 900 | 222 | 1 987 | 116 | 1 640 | 5.9 | 338 | - | - |
| Monticello township | 1 383 | 157 | 100 | 1 979 | 7 | 1 057 | 6.8 | 25 | 5 | - |

Table 19. **Physical Housing Characteristics: 2000**—Con.

[Data based on a sample (except Tables 65-68). For information on confidentiality protection, coverage, sampling error, and nonsampling error, see Appendix G. For location of definitions, see "How to Use This Census Report"]

| State County County Subdivision Place | Total housing units | Year structure built | | | Rooms | | | No bedrooms or 1 bedroom | Lacking complete plumbing facilities | Lacking complete kitchen facilities |
|--|---------------------------|--------------------------|--------------------|--------|--------|--------------|--------|--------------------------------|---|--|
| | | 1995 to March 2000 | 1939 or earlier | Median | 1 or 2 | 6 or more | Median | | | |
| Wright County—Con. | | | | | | | | | | |
| Montrose city | 480 | 92 | 70 | 1 981 | 24 | 196 | 5.1 | 82 | 4 | - |
| Olsego city | 2 117 | 274 | 129 | 1 979 | 20 | 1 553 | 6.9 | 82 | 8 | - |
| Rockford city (part) | 1 270 | 390 | 77 | 1 987 | 34 | 684 | 5.7 | 90 | 4 | 4 |
| Rockford township | 1 170 | 92 | 133 | 1 975 | 28 | 960 | 7.4 | 44 | 27 | 28 |
| St. Michael city | 3 043 | 959 | 250 | 1 989 | 11 | 2 387 | 7.1 | 96 | - | - |
| Silver Creek township | 885 | 102 | 156 | 1 975 | 13 | 616 | 6.6 | 60 | 20 | 12 |
| South Haven city | 79 | 2 | 47 | 1940- | - | 43 | 5.7 | 7 | - | - |
| Southside township | 1 149 | 96 | 146 | 1 967 | 66 | 564 | 5.4 | 167 | 47 | 37 |
| Stockholm township | 293 | 15 | 134 | 1 945 | 7 | 197 | 6.2 | 22 | 10 | 4 |
| Victor township | 415 | 36 | 109 | 1 966 | 7 | 296 | 6.7 | 19 | 14 | 14 |
| Waverly city | 327 | 31 | 82 | 1 956 | 21 | 190 | 5.9 | 44 | 2 | 4 |
| Woodland township | 399 | 50 | 126 | 1 971 | 16 | 275 | 6.4 | 33 | 3 | - |
| Yellow Medicine County | 4 873 | 137 | 1 995 | 1 948 | 133 | 3 030 | 6.2 | 450 | 44 | 55 |
| Burton township | 65 | 6 | 36 | 1940- | - | 50 | 6.9 | - | - | - |
| Canby city | 913 | 37 | 313 | 1 951 | 46 | 441 | 5.4 | 159 | 10 | 8 |
| Clarkfield city | 425 | 6 | 166 | 1 948 | 36 | 209 | 5.5 | 62 | 9 | 10 |
| Echo city | 131 | - | 62 | 1 944 | 4 | 75 | 6.0 | 8 | 3 | 3 |
| Echo township | 82 | 3 | 48 | 1940- | - | 69 | 7.8 | 1 | 1 | 1 |
| Florida township | 67 | - | 42 | 1940- | - | 37 | 5.8 | - | - | 4 |
| Fortier township | 58 | - | 36 | 1940- | - | 42 | 6.2 | 4 | 5 | 5 |
| Friendship township | 99 | 13 | 42 | 1 961 | - | 74 | 6.8 | - | 1 | 1 |
| Granite Falls city (part) | 956 | 4 | 229 | 1 958 | 20 | 501 | 5.6 | 118 | - | - |
| Hammer township | 99 | 8 | 42 | 1 952 | - | 78 | 7.1 | - | - | - |
| Hanley Falls city | 121 | - | 49 | 1 948 | 21 | 54 | 5.1 | 34 | 1 | 3 |
| Hazel Run city | 32 | - | 21 | 1940- | - | 23 | 6.1 | 2 | - | - |
| Hazel Run township | 84 | 2 | 52 | 1940- | - | 65 | 6.8 | - | - | - |
| Lisbon township | 82 | 2 | 53 | 1940- | - | 61 | 6.6 | 4 | - | - |
| Minnesota Falls township | 155 | 25 | 54 | 1 970 | 4 | 106 | 6.8 | 5 | - | - |
| Norman township | 113 | - | 44 | 1 951 | - | 96 | 6.8 | - | - | 5 |
| Normania township | 82 | 3 | 47 | 1940- | - | 67 | 6.9 | - | - | - |
| Omro township | 72 | - | 52 | 1940- | - | 56 | 7.3 | 4 | 2 | 2 |
| Oshkosh township | 94 | - | 51 | 1940- | - | 77 | 7.5 | - | - | - |
| Porter city | 102 | 6 | 42 | 1 946 | - | 59 | 5.8 | 18 | - | - |
| Posen township | 87 | - | 46 | 1940- | - | 66 | 6.7 | - | - | - |
| St. Leo city | 55 | - | 20 | 1 951 | - | 31 | 5.8 | 12 | - | - |
| Sandnes township | 75 | 4 | 38 | 1940- | - | 66 | 7.6 | - | - | 1 |
| Sioux Agency township | 118 | 3 | 81 | 1940- | - | 96 | 7.5 | - | - | 3 |
| Stony Run township | 203 | 4 | 65 | 1 970 | - | 163 | 7.2 | 3 | 5 | 5 |
| Swede Prairie township | 70 | 2 | 36 | 1940- | - | 53 | 6.3 | 2 | - | - |
| Tyro township | 80 | 2 | 42 | 1940- | - | 62 | 6.8 | 2 | 3 | 2 |
| Wergeland township | 70 | - | 42 | 1940- | - | 59 | 7.0 | - | 2 | - |
| Wood Lake city | 181 | 2 | 81 | 1 943 | 2 | 104 | 5.8 | 10 | 2 | 2 |
| Wood Lake township | 102 | 5 | 63 | 1940- | - | 90 | 7.3 | 2 | - | - |

Table 20. Physical Housing Characteristics: 2000

[Data based on a sample (except Tables 65-68). For information on confidentiality protection, coverage, sampling error, and nonsampling error, see Appendix G. For location of definitions, see "How to Use This Census Report"]

| State County Place and County Subdivision | Total housing units | Year structure built | | | Rooms | | | No bedrooms or 1 bedroom | Lacking complete plumbing facilities | Lacking complete kitchen facilities |
|---|---------------------------|--------------------------|--------------------|--------------|----------------|------------------|------------|--------------------------------|---|--|
| | | 1995 to March 2000 | 1939 or earlier | Median | 1 or 2 | 6 or more | Median | | | |
| The State | 2 065 946 | 184 512 | 427 275 | 1 969 | 126 668 | 1 106 169 | 5.7 | 323 783 | 35 220 | 32 846 |
| COUNTY | | | | | | | | | | |
| Aitkin County | 14 168 | 1 690 | 2 289 | 1 972 | 1 228 | 5 072 | 4.9 | 2 200 | 2 209 | 1 977 |
| Anoka County | 108 091 | 14 015 | 3 479 | 1 978 | 3 210 | 67 619 | 6.3 | 10 214 | 352 | 339 |
| Becker County | 16 612 | 1 844 | 2 935 | 1 971 | 947 | 8 109 | 5.4 | 1 898 | 486 | 450 |
| Beltrami County | 16 989 | 2 139 | 2 194 | 1 975 | 1 200 | 7 193 | 5.2 | 2 643 | 652 | 584 |
| Benton County | 13 460 | 1 491 | 2 084 | 1 976 | 1 040 | 6 369 | 5.3 | 2 351 | 52 | 48 |
| Big Stone County | 3 171 | 121 | 1 198 | 1 952 | 132 | 1 732 | 5.8 | 394 | 97 | 131 |
| Blue Earth County | 21 971 | 1 409 | 6 004 | 1 963 | 1 319 | 11 355 | 5.6 | 3 392 | 121 | 167 |
| Brown County | 11 163 | 696 | 3 874 | 1 955 | 385 | 7 027 | 6.2 | 1 063 | 63 | 59 |
| Carlton County | 13 721 | 1 076 | 3 044 | 1 964 | 774 | 6 181 | 5.3 | 1 969 | 692 | 600 |
| Carver County | 24 883 | 5 029 | 3 197 | 1 982 | 643 | 17 395 | 7.0 | 1 995 | 87 | 91 |
| Cass County | 21 286 | 2 550 | 2 154 | 1 975 | 1 500 | 8 256 | 5.0 | 3 261 | 1 480 | 1 373 |
| Chippewa County | 5 855 | 450 | 1 980 | 1 953 | 247 | 3 463 | 5.9 | 585 | 41 | 65 |
| Chisago County | 15 533 | 3 257 | 2 408 | 1 980 | 399 | 9 179 | 6.0 | 1 352 | 152 | 139 |
| Clay County | 19 746 | 1 319 | 2 993 | 1 968 | 1 008 | 10 507 | 5.7 | 2 612 | 128 | 254 |
| Clearwater County | 4 114 | 349 | 869 | 1 968 | 237 | 1 823 | 5.3 | 578 | 331 | 325 |
| Cook County | 4 708 | 776 | 517 | 1 975 | 759 | 1 310 | 4.4 | 1 355 | 824 | 751 |
| Cottonwood County | 5 376 | 219 | 1 904 | 1 952 | 164 | 3 288 | 6.0 | 566 | 44 | 91 |
| Crow Wing County | 33 483 | 4 828 | 4 130 | 1 974 | 1 433 | 16 725 | 5.5 | 3 938 | 862 | 776 |
| Dakota County | 133 750 | 19 160 | 6 576 | 1 981 | 5 603 | 82 477 | 6.3 | 15 592 | 375 | 381 |
| Dodge County | 6 642 | 609 | 2 027 | 1 969 | 143 | 4 403 | 6.4 | 538 | 49 | 59 |
| Douglas County | 16 694 | 1 874 | 3 210 | 1 972 | 905 | 8 682 | 5.6 | 2 175 | 325 | 304 |
| Faribault County | 7 247 | 154 | 3 244 | 1 944 | 168 | 4 603 | 6.1 | 643 | 31 | 61 |
| Fillmore County | 8 908 | 488 | 4 269 | 1 944 | 256 | 5 696 | 6.2 | 861 | 332 | 331 |
| Freeborn County | 13 996 | 447 | 4 556 | 1 954 | 620 | 7 773 | 5.8 | 1 807 | 120 | 109 |
| Goodhue County | 17 879 | 1 507 | 5 603 | 1 965 | 461 | 10 980 | 6.2 | 1 916 | 119 | 79 |
| Grant County | 3 098 | 174 | 1 140 | 1 952 | 118 | 1 735 | 5.8 | 326 | 86 | 100 |
| Hennepin County | 468 824 | 23 123 | 101 509 | 1 964 | 43 676 | 236 108 | 5.5 | 106 810 | 2 088 | 2 259 |
| Houston County | 8 168 | 677 | 2 450 | 1 962 | 334 | 4 814 | 6.0 | 813 | 214 | 200 |
| Hubbard County | 12 229 | 1 720 | 1 691 | 1 974 | 1 026 | 5 104 | 5.1 | 1 906 | 995 | 899 |
| Isanti County | 12 062 | 1 650 | 2 134 | 1 975 | 441 | 6 971 | 5.9 | 1 383 | 160 | 127 |
| Itasca County | 24 528 | 2 410 | 3 579 | 1 971 | 1 835 | 9 879 | 5.1 | 4 124 | 2 275 | 1 921 |
| Jackson County | 5 092 | 152 | 2 007 | 1 949 | 96 | 3 347 | 6.2 | 366 | 91 | 112 |
| Kanabec County | 6 846 | 857 | 1 287 | 1 973 | 381 | 3 065 | 5.3 | 941 | 435 | 390 |
| Kandiyohi County | 18 415 | 1 428 | 3 622 | 1 970 | 847 | 9 913 | 5.7 | 2 352 | 307 | 332 |
| Kittson County | 2 719 | 112 | 890 | 1 955 | 126 | 1 362 | 5.7 | 361 | 179 | 165 |
| Koochiching County | 7 719 | 377 | 1 411 | 1 964 | 617 | 3 064 | 5.1 | 1 428 | 967 | 823 |
| Lac qui Parle County | 3 774 | 102 | 1 851 | 1 941 | 104 | 2 527 | 6.4 | 283 | 79 | 110 |
| Lake County | 6 840 | 406 | 1 401 | 1 960 | 749 | 2 555 | 5.0 | 1 407 | 918 | 880 |
| Lake of the Woods County | 3 238 | 308 | 383 | 1 973 | 163 | 1 044 | 4.7 | 517 | 239 | 219 |
| Le Sueur County | 10 858 | 898 | 3 280 | 1 963 | 285 | 6 607 | 6.1 | 1 025 | 124 | 100 |
| Lincoln County | 3 043 | 115 | 1 224 | 1 950 | 55 | 1 879 | 6.1 | 269 | 48 | 38 |
| Lyon County | 10 298 | 661 | 2 832 | 1 963 | 492 | 5 655 | 5.8 | 1 341 | 82 | 125 |
| McLeod County | 14 087 | 1 644 | 3 378 | 1 969 | 465 | 8 233 | 6.1 | 1 317 | 96 | 78 |
| Mahnomen County | 2 700 | 184 | 722 | 1 961 | 67 | 1 190 | 5.3 | 340 | 77 | 79 |
| Marshall County | 4 791 | 222 | 1 560 | 1 961 | 121 | 2 592 | 5.7 | 509 | 218 | 211 |
| Martin County | 9 800 | 283 | 3 509 | 1 952 | 385 | 5 723 | 6.0 | 1 108 | 140 | 162 |
| Meeker County | 9 821 | 860 | 2 881 | 1 963 | 393 | 5 641 | 5.9 | 1 051 | 172 | 128 |
| Mille Lacs County | 10 467 | 1 242 | 2 223 | 1 972 | 516 | 4 934 | 5.4 | 1 468 | 365 | 322 |
| Morrison County | 13 870 | 1 294 | 3 464 | 1 969 | 559 | 7 451 | 5.7 | 1 485 | 275 | 214 |
| Mower County | 16 251 | 780 | 5 116 | 1 952 | 665 | 8 616 | 5.7 | 2 340 | 132 | 161 |
| Murray County | 4 357 | 203 | 1 633 | 1 951 | 148 | 2 687 | 6.1 | 422 | 61 | 106 |
| Nicollet County | 11 240 | 1 423 | 2 663 | 1 970 | 562 | 6 785 | 6.1 | 1 171 | 77 | 81 |
| Nobles County | 8 465 | 301 | 2 607 | 1 955 | 516 | 4 781 | 5.8 | 1 141 | 80 | 94 |
| Norman County | 3 455 | 115 | 1 349 | 1 952 | 79 | 2 116 | 6.1 | 349 | 112 | 120 |
| Olmsted County | 49 422 | 5 198 | 6 253 | 1 973 | 2 687 | 28 779 | 6.1 | 6 342 | 189 | 139 |
| Otter Tail County | 33 862 | 3 179 | 7 708 | 1 967 | 2 467 | 15 887 | 5.3 | 4 935 | 1 265 | 1 225 |
| Pennington County | 6 033 | 491 | 1 532 | 1 966 | 282 | 3 016 | 5.5 | 915 | 103 | 111 |
| Pine County | 15 353 | 2 253 | 2 876 | 1 974 | 2 004 | 5 824 | 4.9 | 3 751 | 2 272 | 1 952 |
| Pipestone County | 4 434 | 177 | 1 607 | 1 951 | 109 | 2 558 | 5.9 | 363 | 25 | 36 |
| Polk County | 14 008 | 1 052 | 3 998 | 1 961 | 641 | 7 252 | 5.6 | 1 833 | 282 | 306 |
| Pope County | 5 827 | 392 | 1 917 | 1 958 | 216 | 3 004 | 5.6 | 635 | 177 | 165 |
| Ramsey County | 206 448 | 6 616 | 57 413 | 1 959 | 17 917 | 95 339 | 5.3 | 47 789 | 979 | 1 193 |
| Red Lake County | 1 883 | 109 | 672 | 1 957 | 65 | 1 000 | 5.7 | 217 | 38 | 37 |
| Redwood County | 7 230 | 313 | 2 518 | 1 953 | 207 | 4 494 | 6.2 | 651 | 49 | 75 |
| Renville County | 7 413 | 298 | 2 922 | 1 951 | 164 | 4 754 | 6.2 | 559 | 110 | 89 |
| Rice County | 20 061 | 2 000 | 5 208 | 1 969 | 1 042 | 11 873 | 6.1 | 2 611 | 162 | 138 |
| Rock County | 4 137 | 234 | 1 558 | 1 952 | 146 | 2 551 | 6.1 | 446 | 18 | 32 |
| Roseau County | 7 101 | 684 | 1 111 | 1 974 | 267 | 3 427 | 5.4 | 740 | 235 | 207 |
| St. Louis County | 95 800 | 4 672 | 32 925 | 1 954 | 6 603 | 40 784 | 5.2 | 17 635 | 5 286 | 4 311 |
| Scott County | 31 609 | 7 931 | 2 407 | 1 984 | 773 | 22 349 | 6.9 | 2 059 | 178 | 191 |
| Sherburne County | 22 827 | 5 332 | 1 570 | 1 985 | 760 | 14 429 | 6.4 | 2 119 | 184 | 54 |
| Sibley County | 6 024 | 279 | 2 446 | 1 952 | 112 | 3 903 | 6.3 | 414 | 66 | 56 |
| Stearns County | 50 291 | 5 728 | 8 871 | 1 974 | 2 657 | 28 397 | 5.9 | 6 099 | 329 | 284 |
| Steele County | 13 306 | 1 244 | 3 662 | 1 964 | 455 | 8 324 | 6.1 | 1 266 | 54 | 43 |
| Stevens County | 4 074 | 245 | 1 190 | 1 959 | 222 | 2 303 | 5.9 | 518 | 30 | 37 |
| Swift County | 4 821 | 245 | 1 800 | 1 950 | 165 | 2 886 | 6.0 | 465 | 55 | 66 |
| Todd County | 11 900 | 904 | 3 419 | 1 964 | 531 | 5 803 | 5.4 | 1 491 | 471 | 474 |
| Traverse County | 2 199 | 120 | 898 | 1 950 | 127 | 1 199 | 5.7 | 297 | 72 | 64 |
| Wabasha County | 9 066 | 813 | 2 999 | 1 965 | 291 | 5 394 | 6.1 | 863 | 116 | 79 |
| Wadena County | 6 334 | 448 | 1 541 | 1 964 | 433 | 3 025 | 5.4 | 999 | 331 | 304 |
| Waseca County | 7 427 | 404 | 2 418 | 1 960 | 193 | 4 504 | 6.1 | 749 | 70 | 72 |
| Washington County | 73 635 | 13 573 | 6 309 | 1 982 | 1 638 | 50 240 | 6.7 | 5 253 | 160 | 152 |
| Watsonwan County | 5 036 | 237 | 1 998 | 1 950 | 204 | 2 976 | 6.0 | 558 | 47 | 67 |
| Wilkin County | 3 105 | 226 | 1 004 | 1 956 | 157 | 1 736 | 5.9 | 367 | 67 | 59 |
| Winona County | 19 551 | 1 455 | 7 214 | 1 959 | 1 204 | 10 220 | 5.6 | 3 018 | 254 | 365 |
| Wright County | 34 355 | 6 305 | 4 782 | 1 978 | 1 194 | 21 314 | 6.3 | 3 125 | 386 | 308 |
| Yellow Medicine County | 4 873 | 137 | 1 995 | 1 948 | 133 | 3 030 | 6.2 | 450 | 44 | 55 |

Table 20. **Physical Housing Characteristics: 2000—Con.**

[Data based on a sample (except Tables 65-68). For information on confidentiality protection, coverage, sampling error, and nonsampling error, see Appendix G. For location of definitions, see "How to Use This Census Report"]

| State County Place and County Subdivision | Total housing units | Year structure built | | | Rooms | | | No bedrooms or 1 bedroom | Lacking complete plumbing facilities | Lacking complete kitchen facilities |
|---|---------------------------|--------------------------|--------------------|--------|--------|--------------|--------|--------------------------------|---|--|
| | | 1995 to March 2000 | 1939 or earlier | Median | 1 or 2 | 6 or more | Median | | | |
| PLACE AND COUNTY SUBDIVISION | | | | | | | | | | |
| Aastad township, Otter Tail County | 76 | 2 | 44 | 1940- | - | 59 | 6.4 | - | 8 | 6 |
| Acoma township, McLeod County | 397 | 62 | 71 | 1 977 | - | 320 | 7.4 | 2 | 1 | 1 |
| Acton township, Meeker County | 187 | 17 | 73 | 1 958 | 14 | 118 | 6.3 | 26 | 17 | 12 |
| Ada city, Norman County | 828 | 20 | 230 | 1 958 | 13 | 456 | 5.9 | 114 | 2 | 1 |
| Adams city, Mower County | 359 | 7 | 125 | 1 957 | 20 | 185 | 5.6 | 63 | 2 | 2 |
| Adams township, Mower County | 154 | 8 | 63 | 1 953 | - | 129 | 7.5 | 2 | - | 2 |
| Adrian city, Nobles County | 529 | 11 | 205 | 1 950 | 2 | 316 | 5.9 | 30 | 2 | 2 |
| Adrian township, Watonwan County | 91 | 6 | 61 | 1940- | - | 78 | 6.9 | - | 3 | - |
| Aetna township, Pipestone County | 79 | 8 | 50 | 1940- | - | 68 | 7.2 | - | - | - |
| Afton city, Washington County | 1 031 | 63 | 156 | 1 971 | - | 875 | 7.6 | 6 | 2 | 9 |
| Agassiz township, Lac qui Parle County | 53 | 2 | 30 | 1940- | 4 | 38 | 6.6 | 6 | 8 | 8 |
| Agder township, Marshall County | 51 | 2 | 15 | 1 962 | - | 38 | 6.7 | 6 | - | - |
| Agram township, Morrison County | 202 | 36 | 28 | 1 977 | - | 146 | 6.4 | 3 | - | - |
| Aitkin city, Aitkin County | 968 | 29 | 318 | 1 956 | 120 | 363 | 4.8 | 229 | 18 | 13 |
| Aitkin township, Aitkin County | 351 | 47 | 83 | 1 972 | 13 | 182 | 5.6 | 24 | 34 | 32 |
| Akeley city, Hubbard County | 259 | 14 | 62 | 1 960 | 5 | 95 | 5.0 | 20 | 12 | 20 |
| Akeley township, Hubbard County | 377 | 97 | 117 | 1 977 | 42 | 185 | 5.5 | 54 | 61 | 66 |
| Akron township, Big Stone County | 96 | - | 45 | 1 943 | - | 81 | 6.8 | 2 | 7 | 3 |
| Akron township, Wilkin County | 50 | 2 | 19 | 1 958 | - | 31 | 6.3 | 2 | 4 | 4 |
| Alango township, St. Louis County | 143 | 11 | 33 | 1 968 | 10 | 58 | 5.1 | 14 | 20 | 18 |
| Alaska township, Beltrami County | 138 | 4 | 34 | 1 958 | 10 | 55 | 5.1 | 24 | 18 | 18 |
| Alba township, Jackson County | 78 | 2 | 48 | 1940- | - | 58 | 6.6 | 3 | - | - |
| Albany city, Stearns County | 729 | 117 | 205 | 1 964 | 44 | 355 | 5.4 | 110 | - | 2 |
| Albany township, Stearns County | 292 | 35 | 98 | 1 969 | - | 221 | 6.7 | 10 | - | - |
| Alberta township, Benton County | 263 | 14 | 73 | 1 971 | 2 | 181 | 6.3 | 14 | 6 | 2 |
| Alberta city, Stevens County | 59 | 4 | 25 | 1 949 | - | 25 | 5.3 | 3 | - | - |
| Albert Lea city, Freeborn County | 8 142 | 211 | 2 214 | 1 956 | 533 | 3 803 | 5.3 | 1 493 | 45 | 53 |
| Albert Lea township, Freeborn County | 335 | 6 | 121 | 1 955 | 2 | 244 | 6.7 | 12 | 7 | 8 |
| Albertville city, Wright County | 1 338 | 574 | 78 | 1 993 | 27 | 807 | 6.1 | 82 | - | - |
| Albin township, Brown County | 129 | 10 | 58 | 1 944 | - | 96 | 6.5 | - | 2 | 2 |
| Albion township, Wright County | 462 | 35 | 144 | 1 967 | 3 | 294 | 6.1 | 18 | 4 | 2 |
| Albion township, St. Louis County | 257 | 30 | 33 | 1 970 | 20 | 64 | 4.7 | 47 | 56 | 44 |
| Alden city, Freeborn County | 302 | 18 | 103 | 1 954 | 5 | 190 | 6.0 | 27 | - | - |
| Alden township, Freeborn County | 128 | 4 | 67 | 1940- | - | 103 | 7.5 | 2 | 2 | 4 |
| Alden township, St. Louis County | 96 | 9 | 44 | 1 946 | 7 | 46 | 5.4 | 23 | 19 | 11 |
| Aldrich city, Wadena County | 31 | - | 18 | 1940- | 2 | 21 | 6.2 | 2 | 2 | 2 |
| Aldrich township, Wadena County | 174 | 26 | 56 | 1 962 | - | 122 | 6.3 | 8 | 2 | - |
| Alexandria city, Douglas County | 4 338 | 308 | 841 | 1 969 | 454 | 1 408 | 4.6 | 1 176 | 8 | 38 |
| Alexandria township, Douglas County | 2 027 | 367 | 239 | 1 976 | 81 | 1 415 | 6.5 | 127 | 26 | 26 |
| Aifsborg township, Sibley County | 131 | 5 | 83 | 1940- | - | 109 | 6.9 | - | 1 | 1 |
| Alliance township, Clay County | 106 | - | 37 | 1 953 | 6 | 72 | 6.4 | 6 | 3 | 3 |
| Alma township, Marshall County | 47 | - | 24 | 1940- | - | 43 | 6.8 | - | 3 | 6 |
| Almond township, Big Stone County | 64 | 2 | 18 | 1 963 | 3 | 45 | 6.7 | 3 | 3 | - |
| Alpha city, Jackson County | 54 | - | 22 | 1 953 | 1 | 33 | 6.4 | 4 | - | - |
| Alta Vista township, Lincoln County | 72 | 2 | 36 | 1 940 | - | 61 | 7.2 | 4 | 2 | 2 |
| Alton township, Waseca County | 172 | 6 | 99 | 1940- | - | 127 | 6.4 | 8 | 8 | 6 |
| Altona township, Pipestone County | 66 | 4 | 33 | 1 940 | - | 44 | 6.4 | - | - | - |
| Altura city, Winona County | 169 | 10 | 51 | 1 958 | 7 | 106 | 5.9 | 13 | - | - |
| Alvarado city, Marshall County | 171 | 10 | 46 | 1 970 | 4 | 77 | 5.2 | 33 | - | 2 |
| Alvwood township, Itasca County | 50 | 11 | 9 | 1 970 | 9 | 16 | 4.8 | 11 | 10 | 8 |
| Amador township, Chisago County | 276 | 48 | 127 | 1 946 | 4 | 193 | 6.4 | 4 | - | 5 |
| Amboy city, Blue Earth County | 266 | 4 | 122 | 1 944 | 2 | 160 | 6.2 | 14 | 2 | 2 |
| Amboy township, Cottonwood County | 74 | 6 | 34 | 1 944 | - | 60 | 6.7 | 2 | 2 | 3 |
| Amherst township, Fillmore County | 142 | 4 | 90 | 1940- | 4 | 91 | 6.2 | 9 | 23 | 22 |
| Amiret township, Lyon County | 94 | - | 50 | 1940- | - | 83 | 7.0 | - | 2 | 5 |
| Amo township, Cottonwood County | 71 | - | 44 | 1940- | - | 62 | 6.9 | 3 | - | 6 |
| Amor township, Otter Tail County | 630 | 44 | 115 | 1 957 | 41 | 171 | 4.5 | 69 | 23 | 24 |
| Andover city, Anoka County | 8 205 | 2 101 | 76 | 1 989 | 60 | 7 155 | 7.6 | 206 | 24 | 26 |
| Andover township, Polk County | 61 | - | 20 | 1 957 | - | 39 | 6.9 | 3 | - | 3 |
| Andrea township, Wilkin County | 28 | 2 | 18 | 1940- | - | 14 | 5.5 | - | - | - |
| Angle township, Lake of the Woods County | 275 | 27 | 32 | 1 977 | 14 | 69 | 4.0 | 51 | 20 | 20 |
| Angleworm Lake UT, St. Louis County | - | - | - | - | - | - | - | - | - | - |
| Angora township, St. Louis County | 148 | 16 | 35 | 1 971 | 13 | 63 | 5.2 | 24 | 22 | 20 |
| Angus township, Polk County | 40 | 3 | 14 | 1 970 | - | 33 | 7.4 | 3 | - | - |
| Ann township, Cottonwood County | 83 | 2 | 41 | 1 941 | - | 73 | 7.5 | - | 1 | 5 |
| Annandale city, Wright County | 1 188 | 225 | 137 | 1 979 | 50 | 511 | 5.2 | 188 | 12 | 4 |
| Ann Lake township, Kanabec County | 185 | 26 | 17 | 1 973 | 19 | 73 | 5.0 | 35 | 11 | 5 |
| Anoka city, Anoka County | 7 398 | 461 | 888 | 1 971 | 610 | 3 380 | 5.2 | 1 718 | 30 | 40 |
| Ansel township, Cass County | 42 | 4 | 12 | 1 973 | - | 25 | 6.5 | 3 | 5 | 5 |
| Anthony township, Norman County | 45 | - | 26 | 1940- | 3 | 34 | 7.1 | 4 | 7 | 9 |
| Antrim township, Watonwan County | 129 | 4 | 87 | 1940- | - | 103 | 6.9 | - | 3 | 3 |
| Appleton city, Swift County | 852 | 51 | 354 | 1 948 | 63 | 363 | 5.2 | 158 | 7 | 6 |
| Appleton township, Swift County | 107 | 6 | 30 | 1 962 | 2 | 78 | 6.8 | 4 | 2 | 2 |
| Apple Valley city, Dakota County | 16 536 | 2 905 | 139 | 1 984 | 392 | 11 766 | 7.0 | 1 212 | 37 | 52 |
| Arago township, Hubbard County | 569 | 40 | 29 | 1 972 | 30 | 247 | 5.2 | 85 | 34 | 36 |
| Arbo township, Itasca County | 452 | 25 | 12 | 1 970 | 25 | 238 | 5.6 | 35 | 14 | 12 |
| Arco city, Lincoln County | 50 | - | 33 | 1940- | - | 32 | 5.9 | - | 2 | 2 |
| Arctander township, Kandiyohi County | 196 | 9 | 81 | 1 964 | 7 | 126 | 6.1 | 12 | 14 | 14 |
| Arden Hills city, Ramsey County | 3 024 | 153 | 97 | 1 974 | 50 | 2 023 | 6.8 | 232 | 6 | - |
| Ardenhurst township, Itasca County | 170 | 22 | 26 | 1 974 | 27 | 42 | 4.6 | 42 | 43 | 43 |
| Arena township, Lac qui Parle County | 65 | - | 39 | 1940- | - | 59 | 7.7 | - | - | - |
| Arendahl township, Fillmore County | 143 | 16 | 76 | 1940- | 10 | 102 | 7.1 | 10 | 14 | 9 |
| Argyle city, Marshall County | 282 | 18 | 113 | 1 955 | 4 | 147 | 5.7 | 26 | - | 2 |
| Arlington city, Sibley County | 864 | 43 | 232 | 1 958 | 28 | 433 | 5.5 | 115 | 2 | 8 |
| Arlington township, Sibley County | 194 | 9 | 87 | 1 948 | - | 169 | 7.2 | 2 | 2 | 2 |
| Arlone township, Pine County | 230 | 32 | 23 | 1 983 | 41 | 74 | 4.7 | 53 | 70 | 60 |
| Arna township, Pine County | 186 | 2 | 66 | 1 967 | 62 | 24 | 3.3 | 88 | 107 | 107 |
| Arnold CDP, St. Louis County | 1 122 | 49 | 227 | 1 966 | 55 | 628 | 5.8 | 126 | 16 | 9 |
| Arrowhead township, St. Louis County | 100 | 16 | 12 | 1 975 | 11 | 36 | 4.8 | 16 | 31 | 28 |

Table 20. **Physical Housing Characteristics: 2000—Con.**

[Data based on a sample (except Tables 65-68). For information on confidentiality protection, coverage, sampling error, and nonsampling error, see Appendix G. For location of definitions, see "How to Use This Census Report"]

| State County Place and County Subdivision | Total housing units | Year structure built | | | Rooms | | | No bedrooms or 1 bedroom | Lacking complete plumbing facilities | Lacking complete kitchen facilities |
|---|---------------------------|--------------------------|--------------------|--------|--------|--------------|--------|--------------------------------|---|--|
| | | 1995 to March 2000 | 1939 or earlier | Median | 1 or 2 | 6 or more | Median | | | |
| PLACE AND COUNTY SUBDIVISION—Con. | | | | | | | | | | |
| Arthur township, Kanabec County | 734 | 102 | 93 | 1 975 | 16 | 437 | 5.9 | 37 | 17 | 13 |
| Arthur township, Traverse County | 38 | 1 | 28 | 1940- | - | 36 | 6.7 | - | 2 | 2 |
| Artichoke township, Big Stone County | 57 | - | 34 | 1940- | 8 | 45 | 7.3 | 8 | 11 | 10 |
| Arveson township, Kittson County | 42 | - | 13 | 1 954 | 2 | 23 | 5.7 | 2 | 2 | 2 |
| Ashby city, Grant County | 195 | 19 | 75 | 1 952 | 3 | 114 | 5.9 | 13 | - | - |
| Ash Lake township, Lincoln County | 67 | 4 | 28 | 1 954 | - | 48 | 6.1 | 3 | 4 | 4 |
| Ashland township, Dodge County | 130 | 5 | 40 | 1 964 | - | 93 | 7.1 | 2 | - | 2 |
| Ashley township, Stearns County | 76 | 5 | 12 | 1 969 | - | 57 | 6.5 | 2 | - | - |
| Askov city, Pine County | 183 | - | 73 | 1 949 | 17 | 94 | 5.6 | 48 | 5 | 3 |
| Athens township, Isanti County | 805 | 111 | 86 | 1 977 | 17 | 535 | 6.6 | 33 | 5 | 3 |
| Atherton township, Wilkin County | 64 | 2 | 20 | 1 963 | 2 | 46 | 6.4 | 4 | - | - |
| Atkinson township, Carlton County | 196 | 32 | 28 | 1 975 | 25 | 97 | 5.5 | 37 | 21 | 20 |
| Atlanta township, Becker County | 50 | - | 15 | 1 953 | - | 33 | 6.1 | - | 2 | 4 |
| Atwater city, Kandiyohi County | 476 | 19 | 123 | 1 957 | 10 | 277 | 5.9 | 53 | 2 | 2 |
| Audubon city, Becker County | 196 | 31 | 45 | 1 972 | 6 | 64 | 5.0 | 12 | 4 | 4 |
| Audubon township, Becker County | 244 | 32 | 55 | 1 976 | - | 142 | 5.9 | - | 10 | 10 |
| Augsburg township, Marshall County | 41 | 2 | 20 | 1 941 | 2 | 16 | 5.0 | 7 | - | - |
| Augusta township, Lac qui Parle County | 59 | - | 38 | 1940- | - | 46 | 6.7 | 1 | 2 | 4 |
| Ault township, St. Louis County | 117 | 16 | 19 | 1 972 | 31 | 25 | 4.0 | 42 | 57 | 48 |
| Aurdal township, Otter Tail County | 492 | 55 | 105 | 1 975 | 6 | 402 | 7.2 | 13 | 4 | 2 |
| Aurora city, St. Louis County | 893 | 8 | 247 | 1 956 | 25 | 363 | 5.2 | 108 | 5 | 5 |
| Aurora township, Steele County | 238 | 10 | 146 | 1940- | 2 | 187 | 7.0 | 12 | - | - |
| Austin city, Mower County | 10 266 | 550 | 2 750 | 1 952 | 580 | 4 672 | 5.3 | 1 914 | 66 | 100 |
| Austin township, Mower County | 519 | 5 | 125 | 1 952 | - | 336 | 6.1 | 28 | 4 | 4 |
| Automba township, Carlton County | 87 | 15 | 31 | 1 967 | 12 | 26 | 4.7 | 16 | 26 | 24 |
| Avoca city, Murray County | 72 | 2 | 42 | 1940- | 9 | 32 | 5.1 | 20 | 3 | 7 |
| Avon city, Stearns County | 500 | 74 | 65 | 1 978 | 15 | 285 | 6.0 | 54 | 2 | - |
| Avon township, Stearns County | 759 | 84 | 101 | 1 978 | 21 | 484 | 6.3 | 47 | 12 | 10 |
| Babbitt city, St. Louis County | 801 | 13 | 11 | 1 957 | 13 | 275 | 5.1 | 47 | 3 | 3 |
| Backus city, Cass County | 180 | 6 | 46 | 1 963 | 2 | 78 | 5.1 | 16 | - | - |
| Badger township, Polk County | 52 | - | 24 | 1 943 | 6 | 25 | 5.4 | 11 | 2 | 2 |
| Badger city, Roseau County | 221 | 35 | 47 | 1 971 | 4 | 93 | 5.2 | 38 | 2 | - |
| Badoura township, Hubbard County | 267 | 54 | 43 | 1 960 | 16 | 49 | 4.4 | 33 | 45 | 28 |
| Bagley city, Clearwater County | 596 | 21 | 177 | 1 952 | 47 | 202 | 4.7 | 150 | 5 | 7 |
| Baker township, Stevens County | 65 | - | 21 | 1 962 | - | 36 | 5.9 | 15 | 2 | - |
| Balaton city, Lyon County | 295 | 9 | 127 | 1 948 | 2 | 195 | 6.2 | 7 | - | 2 |
| Baldwin township, Sherburne County | 1 638 | 436 | 74 | 1 981 | 45 | 1 084 | 6.5 | 87 | - | - |
| Balkan township, St. Louis County | 362 | 25 | 91 | 1 970 | 5 | 144 | 5.2 | 40 | 17 | 15 |
| Ball Bluff township, Aitkin County | 215 | 62 | 30 | 1 977 | 17 | 74 | 4.9 | 48 | 26 | 14 |
| Balsam township, Aitkin County | 48 | 9 | 4 | 1 971 | 6 | 8 | 4.1 | 12 | 22 | 22 |
| Balsam township, Itasca County | 695 | 86 | 85 | 1 967 | 111 | 164 | 4.1 | 192 | 177 | 167 |
| Bancroft township, Freeborn County | 411 | 19 | 105 | 1 962 | - | 308 | 6.6 | 6 | 2 | 2 |
| Bandon township, Renville County | 82 | 4 | 56 | 1940- | 2 | 65 | 6.5 | 4 | - | - |
| Bangor township, Pope County | 78 | 6 | 34 | 1 946 | - | 47 | 5.8 | 2 | 2 | 4 |
| Barber township, Faribault County | 105 | 1 | 46 | 1 947 | - | 94 | 7.6 | 2 | - | 2 |
| Barclay township, Cass County | 267 | 41 | 45 | 1 972 | 9 | 128 | 5.4 | 46 | 11 | 14 |
| Barnesville city, Clay County | 925 | 92 | 250 | 1 970 | 7 | 522 | 5.9 | 81 | - | - |
| Barnesville township, Clay County | 63 | 4 | 21 | 1 949 | 3 | 41 | 6.3 | 6 | - | - |
| Barnett township, Roseau County | 64 | - | 18 | 1 970 | 1 | 42 | 6.0 | 8 | 1 | 1 |
| Barnum city, Carlton County | 250 | 24 | 73 | 1 960 | 7 | 90 | 4.8 | 57 | 2 | - |
| Barnum township, Carlton County | 576 | 82 | 130 | 1 975 | 68 | 273 | 5.4 | 112 | 125 | 105 |
| Barrett city, Grant County | 167 | 6 | 88 | 1940- | 4 | 85 | 5.5 | 23 | - | 3 |
| Barry city, Big Stone County | 15 | - | 9 | 1940- | - | 11 | 6.8 | - | - | 2 |
| Barry township, Pine County | 249 | 36 | 25 | 1 978 | 24 | 108 | 5.2 | 43 | 41 | 39 |
| Barsness township, Pope County | 63 | 4 | 35 | 1940- | 2 | 52 | 7.1 | 2 | 4 | 6 |
| Bartlett township, Todd County | 141 | 9 | 61 | 1 945 | - | 95 | 6.3 | - | 3 | 3 |
| Barto township, Roseau County | 49 | 2 | 8 | 1 975 | 2 | 33 | 6.7 | 4 | - | - |
| Bashaw township, Brown County | 108 | 4 | 60 | 1940- | - | 91 | 7.3 | - | - | - |
| Bassett township, St. Louis County | 89 | 12 | 27 | 1 961 | 23 | 11 | 4.1 | 27 | 65 | 40 |
| Bath township, Freeborn County | 175 | 5 | 92 | 1940- | - | 138 | 7.4 | 4 | 5 | 5 |
| Battle township, Beltrami County | 31 | - | 20 | 1940- | 1 | 15 | 5.5 | 3 | 5 | 5 |
| Battle Lake city, Otter Tail County | 411 | 17 | 131 | 1 960 | 2 | 262 | 6.0 | 37 | 14 | 12 |
| Battle Plain township, Rock County | 86 | 2 | 41 | 1 941 | - | 69 | 7.4 | - | 3 | - |
| Baudette city, Lake of the Woods County | 537 | 74 | 120 | 1 961 | 24 | 225 | 5.1 | 104 | 4 | 11 |
| Baudette township, Lake of the Woods County .. | 216 | 17 | - | 1 980 | 6 | 99 | 5.4 | 15 | 8 | 8 |
| Baxter city, Crow Wing County | 2 007 | 489 | 19 | 1 986 | 46 | 1 476 | 7.0 | 130 | - | - |
| Baxter township, Lac qui Parle County | 86 | 6 | 48 | 1940- | - | 63 | 6.6 | - | - | - |
| Bay Lake township, Crow Wing County | 1 264 | 244 | 87 | 1 973 | 39 | 618 | 5.5 | 130 | 102 | 74 |
| Bayport city, Washington County | 786 | 11 | 295 | 1 952 | 32 | 416 | 5.6 | 102 | 2 | - |
| Baytown township, Washington County | 506 | 117 | 47 | 1 987 | 2 | 456 | 8.2 | 11 | - | - |
| Bear Creek township, Clearwater County | 77 | 7 | 28 | 1 964 | 8 | 26 | 4.6 | 15 | 17 | 17 |
| Bearsley city, Big Stone County | 152 | 2 | 95 | 1940- | - | 90 | 5.8 | 21 | - | 7 |
| Bear Head Lake UT, St. Louis County | 8 | 4 | - | 1 978 | 6 | 2 | 2.0 | 6 | 6 | 4 |
| Bear Park township, Norman County | 90 | - | 48 | 1940- | - | 62 | 6.9 | 2 | 3 | 3 |
| Bearville township, Itasca County | 242 | 44 | 8 | 1 976 | 41 | 68 | 4.3 | 56 | 88 | 56 |
| Beatty township, St. Louis County | 684 | 93 | 73 | 1 971 | 46 | 254 | 5.0 | 98 | 117 | 89 |
| Beauford township, Blue Earth County | 164 | 2 | 89 | 1940- | - | 127 | 7.1 | - | 1 | 1 |
| Beaulieu township, Mahanomen County | 68 | 7 | 15 | 1 948 | - | 41 | 5.8 | 3 | 13 | 15 |
| Beaver township, Aitkin County | 120 | 11 | 25 | 1 970 | 7 | 27 | 4.9 | 22 | 45 | 31 |
| Beaver township, Fillmore County | 101 | 8 | 43 | 1 947 | - | 82 | 7.3 | - | 5 | 7 |
| Beaver township, Roseau County | 69 | 10 | 19 | 1 972 | 5 | 31 | 5.3 | 10 | 12 | 12 |
| Beaver Bay city, Lake County | 145 | 3 | 24 | 1 958 | 29 | 49 | 4.5 | 54 | 9 | 13 |
| Beaver Bay township, Lake County | 419 | 59 | 44 | 1 971 | 67 | 136 | 4.8 | 93 | 65 | 52 |
| Beaver Creek city, Rock County | 114 | 9 | 52 | 1 951 | - | 67 | 5.9 | 3 | - | - |
| Beaver Creek township, Rock County | 141 | 6 | 76 | 1940- | - | 112 | 7.1 | 4 | - | - |
| Beaver Falls township, Renville County | 133 | 10 | 35 | 1 971 | 8 | 90 | 6.0 | 10 | 2 | - |
| Becker township, Cass County | 196 | 22 | 25 | 1 978 | 3 | 97 | 5.5 | 23 | 15 | 13 |
| Becker city, Sherburne County | 1 037 | 410 | 41 | 1 992 | 47 | 473 | 5.3 | 160 | 4 | - |
| Becker township, Sherburne County | 1 225 | 285 | 121 | 1 990 | 4 | 904 | 6.7 | 74 | - | - |

Table 20. Physical Housing Characteristics: 2000—Con.

[Data based on a sample (except Tables 65-68). For information on confidentiality protection, coverage, sampling error, and nonsampling error, see Appendix G. For location of definitions, see "How to Use This Census Report"]

| State County Place and County Subdivision | Total housing units | Year structure built | | | Rooms | | | No bedrooms or 1 bedroom | Lacking complete plumbing facilities | Lacking complete kitchen facilities |
|--|---------------------------|--------------------------|--------------------|--------|--------|--------------|--------|--------------------------------|---|--|
| | | 1995 to March 2000 | 1939 or earlier | Median | 1 or 2 | 6 or more | Median | | | |
| PLACE AND COUNTY SUBDIVISION—Con. | | | | | | | | | | |
| Bejou city, Mahnomon County | 46 | 1 | 19 | 1 950 | 4 | 17 | 4.9 | 4 | 5 | 5 |
| Bejou township, Mahnomon County | 48 | 7 | 25 | 1940- | - | 23 | 5.4 | 7 | 6 | 4 |
| Belfast township, Murray County | 83 | - | 41 | 1 941 | 3 | 70 | 6.4 | 3 | 3 | 9 |
| Belgium township, Polk County | 31 | 4 | 5 | 1 971 | - | 21 | 6.8 | 2 | - | 1 |
| Belgrade township, Nicollet County | 454 | 121 | 89 | 1 978 | 69 | 324 | 6.5 | 72 | 9 | 8 |
| Belgrade city, Stearns County | 343 | 22 | 105 | 1 958 | 11 | 158 | 5.3 | 60 | 2 | 3 |
| Bellechester city | 85 | 2 | 36 | 1 949 | 4 | 51 | 6.2 | 8 | - | - |
| Goodhue County (part) | 59 | 2 | 17 | 1 959 | - | 37 | 6.4 | 2 | - | - |
| Wabasha County (part) | 26 | - | 19 | 1940- | 4 | 14 | 5.7 | 6 | - | - |
| Belle Creek township, Goodhue County | 165 | 32 | 83 | 1940- | 4 | 125 | 7.6 | 6 | - | - |
| Belle Plaine city, Scott County | 1 423 | 191 | 305 | 1 972 | 70 | 810 | 6.0 | 198 | 16 | 16 |
| Belle Plaine township, Scott County | 273 | 34 | 115 | 1 957 | 2 | 203 | 6.5 | 10 | 1 | 1 |
| Belle Prairie township, Morrison County | 593 | 42 | 58 | 1 974 | 5 | 430 | 6.9 | 18 | 2 | 2 |
| Belle River township, Douglas County | 145 | 6 | 89 | 1940- | - | 117 | 6.8 | 5 | 5 | 2 |
| Bellevue township, Morrison County | 380 | 66 | 71 | 1 978 | 8 | 253 | 6.3 | 15 | 6 | 5 |
| Bellingham city, Lac qui Parle County | 119 | 2 | 71 | 1940- | - | 77 | 6.3 | 9 | 7 | 3 |
| Belmont township, Jackson County | 96 | - | 40 | 1 952 | 2 | 75 | 6.9 | 6 | 4 | 6 |
| Beltrami city, Polk County | 44 | - | 25 | 1940- | - | 33 | 6.4 | - | 2 | 2 |
| Belvidere township, Goodhue County | 159 | 11 | 66 | 1 948 | - | 129 | 7.4 | 2 | 2 | - |
| Belview city, Redwood County | 167 | 17 | 68 | 1 953 | 9 | 95 | 5.8 | 16 | - | 1 |
| Bemidji city, Beltrami County | 4 982 | 465 | 961 | 1 967 | 518 | 1 816 | 4.8 | 1 188 | 51 | 70 |
| Bemidji township, Beltrami County | 1 050 | 186 | 105 | 1 978 | 27 | 588 | 5.9 | 83 | 12 | 12 |
| Bena city, Cass County | 50 | 4 | 15 | 1 952 | 6 | 19 | 4.3 | 12 | 2 | 2 |
| Bennington township, Mower County | 68 | 6 | 37 | 1940- | 3 | 54 | 7.4 | 5 | - | - |
| Benson city, Swift County | 1 565 | 97 | 399 | 1 955 | 77 | 821 | 5.6 | 196 | 4 | 11 |
| Benson township, Swift County | 129 | 8 | 38 | 1 965 | 2 | 69 | 5.7 | 6 | - | - |
| Benton township, Carver County | 316 | 22 | 141 | 1 953 | 2 | 253 | 7.2 | 4 | 2 | 7 |
| Benville township, Beltrami County | 53 | 8 | 18 | 1 964 | 6 | 27 | 5.6 | 6 | 12 | 8 |
| Ben Wade township, Pope County | 100 | 7 | 40 | 1 950 | 1 | 60 | 6.3 | 3 | - | - |
| Bergen township, McLeod County | 302 | 29 | 129 | 1 958 | 7 | 235 | 7.2 | 10 | 4 | - |
| Berlin township, Steele County | 264 | 9 | 93 | 1 955 | 4 | 163 | 6.4 | 20 | - | - |
| Bernadotte township, Nicollet County | 121 | 9 | 59 | 1 942 | - | 98 | 7.0 | 4 | - | - |
| Bertha city, Todd County | 225 | 2 | 96 | 1 946 | - | 102 | 5.3 | 31 | 1 | 1 |
| Bertha township, Todd County | 157 | 14 | 82 | 1940- | - | 104 | 6.2 | 11 | 8 | 8 |
| Beseman township, Carlton County | 79 | 8 | 18 | 1 971 | - | 31 | 5.2 | 14 | 6 | 6 |
| Bethel city, Anoka County | 143 | 15 | 43 | 1 978 | 5 | 82 | 5.8 | 7 | - | - |
| Beulah township, Cass County | 126 | 29 | 40 | 1 970 | 17 | 56 | 5.2 | 22 | 28 | 27 |
| Big Bend township, Chippewa County | 117 | 2 | 73 | 1940- | 6 | 82 | 6.1 | 9 | 6 | 10 |
| Bigelow city, Nobles County | 97 | - | 34 | 1 952 | 2 | 58 | 5.8 | 9 | - | - |
| Bigelow township, Nobles County | 135 | - | 70 | 1940- | - | 115 | 6.9 | 6 | - | - |
| Big Falls city, Koochiching County | 187 | 6 | 52 | 1 967 | 41 | 55 | 4.1 | 65 | 37 | 39 |
| Bigfork city, Itasca County | 241 | 12 | 31 | 1 974 | 35 | 82 | 4.8 | 72 | 3 | 6 |
| Bigfork township, Itasca County | 196 | 10 | 28 | 1 974 | 8 | 101 | 5.6 | 16 | 18 | 16 |
| Big Lake city, Sherburne County | 2 194 | 796 | 169 | 1 989 | 47 | 1 237 | 5.9 | 243 | - | - |
| Big Lake township, Sherburne County | 2 167 | 493 | 92 | 1 984 | 7 | 1 766 | 7.2 | 39 | 13 | 7 |
| Big Stone township, Big Stone County | 192 | 14 | 65 | 1 956 | 10 | 110 | 6.0 | 17 | 13 | 12 |
| Big Woods township, Marshall County | 42 | - | 22 | 1940- | - | 30 | 6.5 | - | 2 | - |
| Bingham Lake city, Cottonwood County | 68 | 4 | 29 | 1 955 | 2 | 43 | 5.9 | 6 | 2 | 2 |
| Birch township, Beltrami County | 59 | 2 | 2 | 1 981 | 2 | 37 | 6.8 | 4 | 2 | 2 |
| Birch Cooley township, Renville County | 98 | 2 | 54 | 1940- | - | 79 | 7.2 | - | - | 1 |
| Birch Creek township, Pine County | 133 | 9 | 36 | 1 959 | 8 | 62 | 5.3 | 13 | 14 | 16 |
| Birchdale township, Todd County | 573 | 69 | 77 | 1 974 | 23 | 255 | 5.1 | 77 | 22 | 16 |
| Birch Lake township, Cass County | 668 | 84 | 53 | 1 976 | 57 | 260 | 4.9 | 77 | 48 | 35 |
| Birch Lake UT, St. Louis County | 452 | 61 | 62 | 1 969 | 46 | 116 | 4.7 | 66 | 121 | 84 |
| Birchwood Village city, Washington County | 366 | 9 | 114 | 1 961 | 6 | 303 | 7.7 | 19 | 2 | 1 |
| Bird Island city, Renville County | 533 | 11 | 168 | 1 955 | 16 | 306 | 5.9 | 54 | 8 | 6 |
| Bird Island township, Renville County | 93 | 1 | 41 | 1 947 | - | 71 | 7.2 | 2 | 1 | - |
| Biscay city, McLeod County | 47 | 4 | 19 | 1 969 | - | 33 | 7.0 | - | - | - |
| Bismarck township, Sibley County | 106 | 3 | 74 | 1940- | - | 88 | 6.9 | - | - | - |
| Biwabik city, St. Louis County | 491 | 5 | 188 | 1 952 | 17 | 177 | 5.1 | 65 | 8 | 5 |
| Biwabik township, St. Louis County | 501 | 38 | 102 | 1 971 | 24 | 173 | 5.0 | 62 | 31 | 23 |
| Blackberry township, Itasca County | 299 | 45 | 24 | 1 975 | 6 | 148 | 5.5 | 15 | 5 | 2 |
| Blackduck city, Beltrami County | 313 | 39 | 82 | 1 967 | 8 | 106 | 4.9 | 52 | - | 5 |
| Black Hammer township, Houston County | 128 | 8 | 79 | 1940- | 3 | 71 | 5.7 | 3 | 6 | 12 |
| Blackhoof township, Carlton County | 324 | 55 | 47 | 1 975 | 13 | 173 | 5.7 | 37 | 37 | 31 |
| Black River township, Pennington County | 40 | - | 16 | 1 947 | - | 32 | 7.9 | 2 | 4 | 4 |
| Blaine city | 16 170 | 2 499 | 110 | 1 981 | 295 | 10 124 | 6.2 | 813 | 66 | 23 |
| Anoka County (part) | 16 170 | 2 499 | 110 | 1 981 | 295 | 10 124 | 6.2 | 813 | 66 | 23 |
| Ramsey County (part) | - | - | - | - | - | - | - | - | - | - |
| Blakeley township, Scott County | 160 | 16 | 83 | 1940- | - | 135 | 7.3 | 6 | - | - |
| Blind Lake township, Cass County | 95 | 10 | 9 | 1 968 | 22 | 31 | 4.2 | 27 | 12 | 12 |
| Blomkest city, Kandiyohi County | 69 | - | 20 | 1 956 | 2 | 50 | 6.1 | 5 | - | 2 |
| Bloom township, Nobles County | 70 | 6 | 43 | 1940- | - | 55 | 6.9 | - | 5 | - |
| Bloomer township, Marshall County | 33 | - | 19 | 1940- | - | 26 | 7.4 | - | - | - |
| Bloomfield township, Fillmore County | 156 | 14 | 72 | 1 948 | 6 | 117 | 6.6 | 11 | 8 | 6 |
| Blooming Grove township, Waseca County | 193 | 3 | 90 | 1 948 | 3 | 161 | 7.0 | 7 | 2 | 2 |
| Blooming Prairie city | 774 | 47 | 288 | 1 953 | 8 | 487 | 6.1 | 56 | 2 | 2 |
| Dodge County (part) | - | - | - | - | - | - | - | - | - | - |
| Steele County (part) | 774 | 47 | 288 | 1 953 | 8 | 487 | 6.1 | 56 | 2 | 2 |
| Blooming Prairie township, Steele County | 180 | 5 | 114 | 1940- | - | 136 | 6.9 | 10 | 2 | 2 |
| Bloomington city, Hennepin County | 37 098 | 860 | 819 | 1 969 | 2 334 | 19 990 | 5.8 | 7 036 | 89 | 166 |
| Blowers township, Otter Tail County | 126 | - | 32 | 1 968 | 10 | 76 | 6.1 | 12 | 17 | 15 |
| Blueberry township, Wadena County | 432 | 24 | 59 | 1 969 | 44 | 158 | 4.8 | 68 | 32 | 17 |
| Blue Earth city, Faribault County | 1 669 | 41 | 659 | 1 949 | 100 | 920 | 5.8 | 283 | 4 | 19 |
| Blue Earth City township, Faribault County | 166 | 2 | 69 | 1 948 | 4 | 130 | 6.9 | 6 | - | - |
| Blue Hill township, Sherburne County | 264 | 67 | 19 | 1 979 | 17 | 140 | 5.7 | 21 | 4 | 2 |
| Blue Mounds township, Pope County | 90 | 4 | 50 | 1940- | - | 62 | 6.8 | 8 | 2 | 2 |

Table 20. **Physical Housing Characteristics: 2000—Con.**

[Data based on a sample (except Tables 65-68). For information on confidentiality protection, coverage, sampling error, and nonsampling error, see Appendix G. For location of definitions, see "How to Use This Census Report"]

| State County Place and County Subdivision | Total housing units | Year structure built | | | Rooms | | | No bedrooms or 1 bedroom | Lacking complete plumbing facilities | Lacking complete kitchen facilities |
|---|---------------------------|--------------------------|--------------------|--------|--------|--------------|--------|--------------------------------|---|--|
| | | 1995 to March 2000 | 1939 or earlier | Median | 1 or 2 | 6 or more | Median | | | |
| PLACE AND COUNTY SUBDIVISION—Con. | | | | | | | | | | |
| Bluffton city, Otter Tail County | 77 | 4 | 34 | 1 970 | - | 63 | 7.0 | - | 4 | 2 |
| Bluffton township, Otter Tail County | 172 | 12 | 69 | 1 955 | 4 | 117 | 6.5 | 7 | 2 | 2 |
| Bock city, Mille Lacs County | 45 | 3 | 18 | 1 946 | 4 | 20 | 5.3 | 8 | - | 2 |
| Bogus Brook township, Mille Lacs County | 355 | 57 | 152 | 1 970 | 7 | 250 | 6.3 | 12 | 18 | 14 |
| Bondin township, Murray County | 131 | 9 | 49 | 1 960 | - | 103 | 6.9 | 5 | 3 | 5 |
| Boone township, Lake of the Woods County | 40 | 12 | 15 | 1 944 | - | 6 | 5.1 | - | 6 | 6 |
| Boon Lake township, Renville County | 176 | 17 | 48 | 1 966 | 2 | 117 | 6.3 | 12 | - | 3 |
| Borgholm township, Mille Lacs County | 427 | 66 | 129 | 1 973 | 8 | 281 | 6.1 | 18 | 17 | 17 |
| Borup city, Norman County | 51 | - | 19 | 1 951 | 2 | 30 | 5.7 | 2 | - | - |
| Bovey city, Itasca County | 321 | 11 | 153 | 1 941 | 10 | 111 | 4.8 | 52 | 3 | 3 |
| Bowlus city, Morrison County | 114 | 11 | 54 | 1 945 | 6 | 55 | 5.4 | 6 | - | - |
| Bowstring township, Itasca County | 265 | 35 | 20 | 1 976 | 29 | 54 | 4.2 | 46 | 38 | 34 |
| Bowstring Lake UT, Itasca County | 613 | 103 | 11 | 1 975 | 33 | 175 | 4.9 | 84 | 20 | 18 |
| Boxville township, Marshall County | 19 | - | 9 | 1 943 | - | 15 | 6.4 | - | - | - |
| Boyd city, Lac qui Parle County | 117 | 2 | 77 | 1940- | 3 | 80 | 6.4 | 9 | 7 | 8 |
| Boy Lake township, Cass County | 204 | 17 | 16 | 1 972 | 28 | 41 | 4.2 | 32 | 20 | 20 |
| Boy River city, Cass County | 28 | 2 | 10 | 1 970 | 8 | 3 | 3.6 | 10 | 6 | 6 |
| Boy River township, Cass County | 44 | 5 | 2 | 1 975 | - | 14 | 5.0 | 4 | - | - |
| Bradbury township, Mille Lacs County | 104 | 12 | 31 | 1 970 | 9 | 62 | 6.2 | 17 | 9 | 9 |
| Bradford township, Isanti County | 1 282 | 211 | 123 | 1 977 | 19 | 791 | 6.2 | 72 | 19 | 16 |
| Bradford township, Wilkin County | 43 | - | 17 | 1 948 | - | 33 | 7.4 | - | - | - |
| Braham city | 558 | 79 | 156 | 1 966 | 40 | 227 | 4.9 | 125 | - | 3 |
| Isanti County (part) | 558 | 79 | 156 | 1 966 | 40 | 227 | 4.9 | 125 | - | 3 |
| Kanabec County (part) | - | - | - | - | - | - | - | - | - | - |
| Brainerd city, Crow Wing County | 5 806 | 343 | 1 491 | 1 958 | 502 | 2 030 | 4.7 | 1 346 | 55 | 30 |
| Brandon city, Douglas County | 188 | 20 | 59 | 1 957 | 6 | 108 | 6.2 | 18 | - | - |
| Brandon township, Douglas County | 425 | 62 | 74 | 1 975 | 34 | 227 | 5.7 | 66 | 31 | 26 |
| Brandrup township, Wilkin County | 62 | 7 | 29 | 1 944 | - | 49 | 7.5 | 2 | - | - |
| Brandsvold township, Polk County | 102 | 4 | 71 | 1940- | 2 | 86 | 7.0 | 2 | 6 | 6 |
| Brandt township, Polk County | 26 | 3 | 10 | 1 962 | - | 17 | 6.3 | - | 3 | 3 |
| Bray township, Pennington County | 23 | 2 | 13 | 1940- | - | 15 | 6.1 | - | 3 | 3 |
| Breckenridge city, Wilkin County | 1 581 | 165 | 333 | 1 961 | 144 | 715 | 5.3 | 303 | 34 | 28 |
| Breckenridge township, Wilkin County | 90 | 10 | 24 | 1 973 | - | 66 | 7.2 | 3 | 1 | 1 |
| Breezy Point city, Crow Wing County | 953 | 204 | 76 | 1 977 | 25 | 381 | 5.1 | 148 | 24 | 14 |
| Breitung township, St. Louis County | 539 | 26 | 119 | 1 963 | 15 | 187 | 5.0 | 80 | 96 | 92 |
| Bremen township, Pine County | 182 | 38 | 45 | 1 976 | 22 | 68 | 4.8 | 51 | 72 | 70 |
| Brevator township, St. Louis County | 418 | 54 | 59 | 1 971 | 8 | 212 | 5.5 | 22 | 6 | 9 |
| Brewster city, Nobles County | 215 | 9 | 88 | 1 948 | - | 148 | 6.1 | 14 | 1 | 1 |
| Bricelyn city, Faribault County | 212 | - | 124 | 1940- | 5 | 133 | 6.1 | 22 | 2 | 2 |
| Bridgewater township, Rice County | 639 | 67 | 114 | 1 974 | 3 | 538 | 7.8 | 8 | 2 | 2 |
| Brighton township, Nicollet County | 70 | - | 30 | 1 947 | 4 | 50 | 7.0 | 6 | 2 | 2 |
| Brislet township, Polk County | 22 | 4 | 11 | 1 945 | - | 16 | 8.0 | - | - | - |
| Bristol township, Fillmore County | 152 | 5 | 96 | 1940- | - | 117 | 6.8 | 16 | 16 | 14 |
| Brockway township, Stearns County | 901 | 109 | 120 | 1 977 | 13 | 627 | 6.7 | 39 | 4 | 4 |
| Brookfield township, Renville County | 80 | 7 | 29 | 1 956 | - | 59 | 6.8 | 2 | 4 | 2 |
| Brook Lake UT, Beltrami County | 180 | 19 | 10 | 1 982 | 11 | 34 | 4.5 | 37 | 8 | 8 |
| Brooklyn Center city, Hennepin County | 11 599 | 137 | 304 | 1 961 | 750 | 5 301 | 5.3 | 1 916 | 39 | 64 |
| Brooklyn Park city, Hennepin County | 24 846 | 2 636 | 487 | 1 977 | 1 665 | 14 291 | 6.1 | 4 132 | 111 | 86 |
| Brook Park city, Pine County | 62 | 2 | 28 | 1 953 | - | 30 | 5.4 | 8 | 2 | 6 |
| Brook Park township, Pine County | 210 | 15 | 34 | 1 975 | 26 | 58 | 4.8 | 40 | 24 | 22 |
| Brooks city, Red Lake County | 70 | - | 26 | 1 959 | 6 | 25 | 4.8 | 28 | 3 | - |
| Brookston city, St. Louis County | 29 | 3 | 10 | 1 961 | - | 17 | 5.7 | - | - | - |
| Brookville township, Redwood County | 103 | 2 | 57 | 1940- | - | 83 | 7.6 | - | - | - |
| Brooten city | 340 | 18 | 120 | 1 955 | 4 | 178 | 5.6 | 19 | 2 | - |
| Pope County (part) | - | - | - | - | - | - | - | - | - | - |
| Stearns County (part) | 340 | 18 | 120 | 1 955 | 4 | 178 | 5.6 | 19 | 2 | - |
| Browerville city, Todd County | 341 | 12 | 127 | 1 951 | 11 | 184 | 5.7 | 55 | 3 | 8 |
| Browns Creek township, Red Lake County | 21 | - | 13 | 1940- | - | 19 | 7.4 | - | - | - |
| Brownsdale city, Mower County | 309 | 4 | 87 | 1 956 | 6 | 187 | 6.0 | 31 | 2 | - |
| Browns Valley township, Big Stone County | 214 | 2 | 120 | 1940- | 2 | 138 | 6.0 | 23 | 2 | 11 |
| Browns Valley city, Traverse County | 311 | 6 | 148 | 1 942 | 9 | 148 | 5.4 | 45 | 3 | 3 |
| Brownsville city, Houston County | 256 | 58 | 69 | 1 958 | 43 | 101 | 5.0 | 64 | 41 | 31 |
| Brownsville township, Houston County | 264 | 31 | 51 | 1 959 | 80 | 114 | 5.0 | 102 | 80 | 49 |
| Brownton city, McLeod County | 346 | 30 | 145 | 1 950 | 12 | 224 | 6.1 | 28 | 5 | 3 |
| Bruce township, Todd County | 271 | 25 | 79 | 1 971 | 9 | 137 | 5.5 | 25 | 22 | 22 |
| Bruno city, Pine County | 55 | 2 | 34 | 1940- | 4 | 32 | 6.0 | 6 | 5 | 7 |
| Bruno township, Pine County | 137 | 23 | 16 | 1 978 | 26 | 46 | 4.7 | 34 | 71 | 65 |
| Brunswick township, Kanabec County | 518 | 53 | 154 | 1 972 | 23 | 269 | 5.6 | 52 | 17 | 15 |
| Brush Creek township, Faribault County | 97 | 1 | 61 | 1940- | - | 86 | 7.5 | - | - | - |
| Buckman city, Morrison County | 71 | 6 | 24 | 1 957 | - | 42 | 5.9 | - | - | - |
| Buckman township, Morrison County | 231 | 36 | 77 | 1 972 | - | 178 | 6.5 | 7 | - | - |
| Buffalo city, Wright County | 3 872 | 809 | 419 | 1 980 | 298 | 2 008 | 5.6 | 620 | 37 | 58 |
| Buffalo township, Wright County | 632 | 61 | 125 | 1 979 | 8 | 478 | 6.9 | 26 | 5 | 5 |
| Buffalo Lake city, Renville County | 306 | 10 | 99 | 1 951 | 3 | 181 | 5.9 | 21 | - | - |
| Buh township, Morrison County | 179 | 18 | 53 | 1 966 | - | 156 | 7.4 | - | - | - |
| Buhl city, St. Louis County | 435 | 27 | 194 | 1 945 | 7 | 192 | 5.3 | 61 | 2 | 1 |
| Bullard township, Wadena County | 165 | 21 | 18 | 1 973 | 40 | 35 | 4.3 | 48 | 61 | 64 |
| Bull Moose township, Cass County | 54 | 6 | 2 | 1 979 | 3 | 20 | 5.1 | 3 | 8 | 5 |
| Bungo township, Cass County | 45 | 2 | 18 | 1 962 | 3 | 16 | 5.1 | 9 | 5 | 5 |
| Burbank township, Kandiyohi County | 188 | 29 | 43 | 1 975 | 3 | 114 | 6.0 | 8 | 4 | 6 |
| Burke township, Pipestone County | 83 | - | 44 | 1940- | - | 68 | 7.3 | 2 | - | - |
| Burleene township, Todd County | 154 | 9 | 59 | 1 947 | 6 | 91 | 6.0 | 11 | 13 | 11 |
| Burlington township, Becker County | 520 | 57 | 63 | 1 975 | 8 | 326 | 6.3 | 25 | 4 | 4 |
| Burnhamville township, Todd County | 559 | 54 | 59 | 1 972 | 33 | 232 | 5.1 | 68 | 49 | 48 |
| Burns township, Anoka County | 1 136 | 221 | 118 | 1 984 | 7 | 914 | 7.1 | 22 | 10 | 10 |
| Burnstown township, Brown County | 116 | 11 | 56 | 1 942 | 2 | 91 | 6.8 | 4 | - | 3 |
| Burnsville city, Dakota County | 24 259 | 2 750 | 103 | 1 980 | 1 518 | 13 295 | 5.9 | 4 126 | 46 | 126 |
| Burton township, Yellow Medicine County | 65 | 6 | 36 | 1940- | - | 50 | 6.9 | - | - | - |

Table 20. Physical Housing Characteristics: 2000—Con.

[Data based on a sample (except Tables 65-68). For information on confidentiality protection, coverage, sampling error, and nonsampling error, see Appendix G. For location of definitions, see "How to Use This Census Report"]

| State County Place and County Subdivision | Total housing units | Year structure built | | | Rooms | | | No bedrooms or 1 bedroom | Lacking complete plumbing facilities | Lacking complete kitchen facilities |
|--|---------------------------|--------------------------|--------------------|--------|--------|--------------|--------|--------------------------------|---|--|
| | | 1995 to March 2000 | 1939 or earlier | Median | 1 or 2 | 6 or more | Median | | | |
| PLACE AND COUNTY SUBDIVISION—Con. | | | | | | | | | | |
| Burtrum city, Todd County | 81 | 6 | 25 | 1 965 | 9 | 35 | 5.2 | 16 | 3 | 3 |
| Buse township, Otter Tail County | 280 | 19 | 54 | 1 973 | 9 | 157 | 5.9 | 17 | 6 | 4 |
| Butler township, Otter Tail County | 117 | 9 | 25 | 1 973 | 6 | 79 | 6.6 | 6 | 12 | 12 |
| Butterfield city, Watonwan County | 233 | - | 83 | 1 948 | 9 | 124 | 5.7 | 23 | - | - |
| Butterfield township, Watonwan County | 112 | 2 | 59 | 1940- | - | 75 | 6.3 | 13 | - | 8 |
| Butternut Valley township, Blue Earth County | 134 | 4 | 78 | 1940- | - | 97 | 6.4 | 2 | 3 | - |
| Buzzle township, Beltrami County | 135 | 18 | 29 | 1 972 | 6 | 42 | 5.0 | 21 | 9 | 6 |
| Bygland township, Polk County | 108 | 14 | 51 | 1 948 | - | 83 | 6.9 | - | - | - |
| Byron township, Cass County | 53 | 8 | 19 | 1 963 | - | 21 | 5.1 | 2 | 7 | 4 |
| Byron city, Olmsted County | 1 204 | 205 | 70 | 1 982 | 25 | 866 | 7.0 | 48 | 1 | - |
| Byron township, Waseca County | 106 | - | 52 | 1 941 | - | 76 | 6.6 | 15 | - | 1 |
| Cairo township, Renville County | 97 | 2 | 65 | 1940- | - | 91 | 7.4 | - | - | - |
| Caledonia city, Houston County | 1 291 | 115 | 445 | 1 957 | 41 | 697 | 5.7 | 139 | - | 2 |
| Caledonia township, Houston County | 199 | 13 | 75 | 1 957 | - | 169 | 7.3 | - | - | - |
| Callaway city, Becker County | 73 | 5 | 21 | 1 964 | - | 44 | 5.8 | 4 | - | - |
| Callaway township, Becker County | 98 | - | 32 | 1 969 | 4 | 59 | 6.2 | 7 | 3 | - |
| Calumet city, Itasca County | 175 | 4 | 67 | 1 947 | - | 62 | 5.1 | 22 | - | 3 |
| Cambria township, Blue Earth County | 121 | 10 | 42 | 1 956 | - | 82 | 6.1 | 4 | 2 | 2 |
| Cambridge city, Isanti County | 2 364 | 334 | 288 | 1 977 | 170 | 936 | 4.9 | 606 | 10 | 21 |
| Cambridge township, Isanti County | 864 | 117 | 174 | 1 974 | 29 | 577 | 6.5 | 72 | 26 | 15 |
| Camden township, Carver County | 323 | 32 | 133 | 1 963 | 2 | 272 | 7.2 | 8 | 3 | - |
| Cameron township, Murray County | 59 | 6 | 24 | 1 946 | - | 45 | 6.6 | 2 | - | - |
| Camp township, Renville County | 90 | 4 | 59 | 1940- | - | 70 | 6.7 | - | - | - |
| Camp 5 township, St. Louis County | 113 | 21 | 13 | 1 981 | 26 | 21 | 3.9 | 36 | 68 | 56 |
| Camp A Lake UT, St. Louis County | 7 | - | - | 1 963 | - | - | 4.4 | - | - | - |
| Campbell city, Wilkin County | 111 | - | 61 | 1940- | 2 | 66 | 5.9 | 11 | 5 | 3 |
| Campbell township, Wilkin County | 34 | - | 19 | 1940- | - | 29 | 7.3 | - | 1 | 1 |
| Camp Lake township, Swift County | 103 | 6 | 59 | 1940- | 2 | 55 | 5.8 | 15 | 6 | 4 |
| Camp Release township, Lac qui Parle County | 121 | 17 | 35 | 1 960 | 2 | 99 | 7.2 | 2 | - | - |
| Canby city, Yellow Medicine County | 913 | 37 | 313 | 1 951 | 46 | 441 | 5.4 | 159 | 10 | 8 |
| Candor township, Otter Tail County | 389 | 29 | 70 | 1 969 | 36 | 153 | 5.0 | 73 | 43 | 40 |
| Canisteo township, Dodge County | 226 | 8 | 115 | 1940- | 2 | 190 | 7.2 | 4 | - | - |
| Cannon township, Kittson County | 24 | 2 | 9 | 1 948 | 2 | 10 | 5.3 | 2 | 7 | 5 |
| Cannon City township, Rice County | 435 | 51 | 140 | 1 967 | 9 | 306 | 6.4 | 18 | 2 | 6 |
| Cannon Falls city, Goodhue County | 1 611 | 170 | 425 | 1 971 | 54 | 769 | 5.4 | 288 | - | - |
| Cannon Falls township, Goodhue County | 430 | 32 | 91 | 1 973 | 2 | 330 | 7.3 | 4 | - | 1 |
| Canosia township, St. Louis County | 813 | 85 | 80 | 1 972 | 22 | 481 | 6.0 | 52 | 25 | 25 |
| Canton city, Fillmore County | 174 | 5 | 86 | 1 950 | - | 92 | 5.6 | 9 | - | - |
| Canton township, Fillmore County | 201 | 18 | 126 | 1940- | - | 146 | 6.6 | 15 | 68 | 65 |
| Caribou township, Kittson County | 22 | - | 2 | 1 963 | - | 11 | 5.5 | 2 | 3 | 3 |
| Carimona township, Fillmore County | 116 | 4 | 73 | 1940- | - | 105 | 7.1 | - | 3 | 3 |
| Carlisle township, Otter Tail County | 74 | 3 | 34 | 1 955 | 3 | 64 | 6.7 | 3 | - | - |
| Carlos city, Douglas County | 162 | - | 50 | 1 959 | 3 | 67 | 5.2 | 13 | - | - |
| Carlos township, Douglas County | 1 053 | 146 | 159 | 1 973 | 19 | 667 | 6.2 | 60 | 13 | 14 |
| Carlston township, Freeborn County | 123 | 6 | 61 | 1 941 | 3 | 100 | 6.5 | 3 | 3 | 3 |
| Carlton city, Carlton County | 331 | 15 | 115 | 1 954 | 32 | 148 | 5.2 | 74 | - | - |
| Carpenter township, Itasca County | 290 | 33 | 29 | 1 964 | 33 | 72 | 4.5 | 78 | 110 | 93 |
| Carrollon township, Fillmore County | 140 | 19 | 72 | 1940- | 2 | 100 | 6.9 | 8 | 11 | 11 |
| Carson township, Cottonwood County | 123 | 2 | 64 | 1940- | 2 | 99 | 6.8 | 3 | 4 | 6 |
| Carsonville township, Becker County | 117 | 19 | 21 | 1 974 | 5 | 50 | 5.2 | 12 | 6 | 3 |
| Carver city, Carver County | 464 | 167 | 132 | 1 981 | 14 | 313 | 6.7 | 41 | - | - |
| Cascade township, Olmsted County | 1 110 | 167 | 68 | 1 983 | 7 | 735 | 7.8 | 35 | - | - |
| Cashel township, Swift County | 63 | 2 | 35 | 1940- | - | 47 | 6.2 | 2 | 3 | 3 |
| Cass Lake city, Cass County | 367 | 31 | 117 | 1 951 | 61 | 86 | 4.4 | 116 | 6 | 12 |
| Castle Rock township, Dakota County | 507 | 32 | 103 | 1 972 | 4 | 401 | 7.1 | 6 | 2 | 2 |
| Cedar township, Marshall County | 46 | 4 | 12 | 1 966 | 2 | 18 | 5.2 | 4 | 8 | 8 |
| Cedar township, Martin County | 98 | - | 70 | 1940- | - | 74 | 7.2 | 5 | 3 | 1 |
| Cedarbend township, Roseau County | 86 | 8 | 5 | 1 979 | 3 | 32 | 5.1 | 3 | - | - |
| Cedar Lake township, Scott County | 738 | 124 | 89 | 1 979 | 4 | 571 | 7.2 | 24 | 4 | 4 |
| Cedar Mills city, Meeker County | 28 | - | 10 | 1 947 | - | 14 | 5.5 | 4 | 2 | - |
| Cedar Mills township, Meeker County | 182 | 18 | 51 | 1 967 | - | 133 | 6.6 | 2 | - | - |
| Cedar Valley township, St. Louis County | 111 | 13 | 31 | 1 972 | 11 | 51 | 5.1 | 24 | 31 | 18 |
| Center township, Crow Wing County | 478 | 49 | 21 | 1 974 | 26 | 230 | 5.4 | 42 | 15 | 15 |
| Center City city, Chisago County | 226 | 35 | 80 | 1 956 | 4 | 146 | 6.1 | 19 | - | 2 |
| Center Creek township, Martin County | 114 | 14 | 56 | 1 943 | - | 87 | 6.4 | 2 | 5 | 1 |
| Centerville city, Anoka County | 1 095 | 374 | 44 | 1 992 | 22 | 804 | 6.6 | 55 | 5 | 5 |
| Ceresco township, Blue Earth County | 98 | - | 59 | 1940- | - | 76 | 7.1 | 4 | - | - |
| Cerro Gordo township, Lac qui Parle County | 92 | - | 52 | 1940- | - | 74 | 7.3 | 3 | 4 | 3 |
| Ceylon city, Martin County | 185 | - | 97 | 1940- | - | 113 | 6.0 | 12 | - | - |
| Champion township, Wilkin County | 35 | - | 21 | 1940- | - | 29 | 7.5 | - | - | - |
| Champlin city, Hennepin County | 7 496 | 1 092 | 190 | 1 984 | 87 | 5 510 | 7.0 | 218 | 16 | 16 |
| Chanarambie township, Murray County | 79 | 4 | 32 | 1 950 | - | 55 | 6.7 | 1 | - | - |
| Chandler city, Murray County | 126 | 4 | 50 | 1 963 | 7 | 59 | 5.4 | 11 | - | - |
| Chanhassen city | 7 017 | 1 809 | 218 | 1 988 | 197 | 5 517 | 7.7 | 490 | 35 | 22 |
| Carver County (part) | 7 017 | 1 809 | 218 | 1 988 | 197 | 5 517 | 7.7 | 490 | 35 | 22 |
| Hennepin County (part) | - | - | - | - | - | - | - | - | - | - |
| Charlestown township, Redwood County | 97 | 2 | 36 | 1 948 | - | 76 | 6.9 | 4 | 2 | 2 |
| Chaska city, Carver County | 6 228 | 1 093 | 447 | 1 983 | 214 | 3 674 | 6.2 | 773 | 15 | 21 |
| Chaska township, Carver County | 69 | 7 | 20 | 1 964 | - | 67 | 8.5 | - | - | 2 |
| Chatfield city | 960 | 88 | 289 | 1 965 | 30 | 616 | 6.2 | 100 | - | 7 |
| Fillmore County (part) | 528 | 21 | 225 | 1 953 | 22 | 301 | 5.9 | 92 | - | - |
| Olmsted County (part) | 432 | 67 | 64 | 1 974 | 8 | 315 | 6.6 | 8 | - | 7 |
| Chatfield township, Fillmore County | 189 | 15 | 67 | 1 965 | 2 | 139 | 6.8 | 10 | 10 | 10 |
| Chatham township, Wright County | 382 | 72 | 54 | 1 980 | 6 | 318 | 7.2 | 12 | - | - |
| Chengwatana township, Pine County | 487 | 64 | 74 | 1 975 | 34 | 186 | 5.0 | 77 | 79 | 57 |
| Cherry township, St. Louis County | 363 | 8 | 45 | 1 972 | 17 | 189 | 5.6 | 26 | 18 | 11 |
| Cherry Grove township, Goodhue County | 152 | 4 | 89 | 1940- | - | 119 | 7.2 | 4 | 2 | - |

Table 20. Physical Housing Characteristics: 2000—Con.

[Data based on a sample (except Tables 65-68). For information on confidentiality protection, coverage, sampling error, and nonsampling error, see Appendix G. For location of definitions, see "How to Use This Census Report"]

| State County Place and County Subdivision | Total housing units | Year structure built | | | Rooms | | | No bedrooms or 1 bedroom | Lacking complete plumbing facilities | Lacking complete kitchen facilities |
|---|---------------------------|--------------------------|--------------------|--------|--------|--------------|--------|--------------------------------|---|--|
| | | 1995 to March 2000 | 1939 or earlier | Median | 1 or 2 | 6 or more | Median | | | |
| PLACE AND COUNTY SUBDIVISION—Con. | | | | | | | | | | |
| Chester township, Polk County | 35 | - | 11 | 1 965 | - | 22 | 5.9 | 2 | 4 | 2 |
| Chester township, Wabasha County | 168 | 13 | 71 | 1 952 | - | 133 | 6.8 | 2 | 2 | - |
| Chickamaw Beach city, Cass County | 112 | 6 | 28 | 1 956 | 2 | 58 | 5.7 | 14 | 3 | - |
| Chief township, Mahanomen County | 52 | - | 18 | 1 964 | - | 42 | 6.7 | - | - | - |
| Chilgren township, Lake of the Woods County | 123 | 10 | 6 | 1 976 | 19 | 39 | 4.8 | 39 | 31 | 31 |
| Chippewa Falls township, Pope County | 123 | 10 | 62 | 1940- | - | 83 | 6.4 | 2 | 10 | 8 |
| Chisago City city, Chisago County | 1 076 | 192 | 187 | 1 981 | 49 | 350 | 4.5 | 278 | - | - |
| Chisago Lake township, Chisago County | 1 249 | 231 | 190 | 1 979 | 35 | 872 | 6.7 | 59 | 6 | 8 |
| Chisholm city, St. Louis County | 2 375 | 32 | 1 221 | 1940- | 122 | 1 021 | 5.2 | 440 | 10 | 18 |
| Chokio city, Stevens County | 237 | 14 | 62 | 1 957 | 17 | 114 | 5.4 | 24 | 2 | - |
| Christiana township, Jackson County | 196 | 16 | 50 | 1 961 | 19 | 125 | 6.3 | 25 | 2 | - |
| Circle Pines city, Anoka County | 1 708 | 56 | 7 | 1 973 | 44 | 1 141 | 6.5 | 69 | - | - |
| Clara City city, Chippewa County | 624 | 41 | 140 | 1 956 | 26 | 323 | 5.6 | 71 | 2 | 5 |
| Claremont city, Dodge County | 239 | 6 | 84 | 1 956 | 10 | 114 | 5.4 | 24 | - | - |
| Claremont township, Dodge County | 170 | 21 | 54 | 1 960 | 5 | 137 | 6.8 | 5 | - | 3 |
| Clarissa city, Todd County | 290 | 29 | 90 | 1 958 | 14 | 150 | 5.6 | 42 | - | 6 |
| Clark township, Aitkin County | 85 | 7 | 25 | 1 972 | 2 | 49 | 6.1 | 6 | 8 | 8 |
| Clark township, Faribault County | 220 | 7 | 100 | 1 943 | - | 168 | 7.2 | - | - | - |
| Clarkfield city, Yellow Medicine County | 425 | 6 | 166 | 1 948 | 36 | 209 | 5.5 | 62 | 9 | 10 |
| Clarks Grove city, Freeborn County | 294 | 36 | 59 | 1 968 | 6 | 164 | 5.8 | 25 | - | - |
| Clay township, Hubbard County | 141 | 6 | - | 1 972 | 45 | 42 | 4.0 | 49 | 45 | 45 |
| Clayton township, Mower County | 61 | 4 | 32 | 1940- | - | 42 | 7.2 | 3 | - | - |
| Clearbrook city, Clearwater County | 251 | 10 | 77 | 1 952 | 24 | 93 | 4.8 | 65 | - | 3 |
| Clear Creek UT, Carlton County | 133 | 9 | 10 | 1 971 | 19 | 45 | 4.8 | 29 | 50 | 45 |
| Clear Lake city, Sherburne County | 105 | 16 | 37 | 1 962 | - | 64 | 6.2 | 20 | - | - |
| Clear Lake township, Sherburne County | 771 | 61 | 151 | 1 973 | 19 | 477 | 6.7 | 105 | 88 | - |
| Clearwater city | 353 | 91 | 83 | 1 983 | 17 | 163 | 5.3 | 34 | - | - |
| Stearns County (part) | - | - | - | - | - | - | - | - | - | - |
| Wright County (part) | 353 | 91 | 83 | 1 983 | 17 | 163 | 5.3 | 34 | - | - |
| Clearwater township, Wright County | 582 | 101 | 87 | 1 976 | 24 | 352 | 6.2 | 57 | 4 | 4 |
| Clements city, Redwood County | 82 | 2 | 28 | 1 948 | 2 | 50 | 6.1 | 10 | - | - |
| Cleveland city, Le Sueur County | 253 | 14 | 60 | 1 968 | 1 | 155 | 6.1 | 16 | - | 2 |
| Cleveland township, Le Sueur County | 304 | 46 | 71 | 1 973 | 1 | 219 | 6.7 | 12 | - | - |
| Clifton township, Lyon County | 99 | 5 | 42 | 1 945 | - | 77 | 7.0 | - | 2 | - |
| Clifton township, Traverse County | 40 | - | 20 | 1 945 | - | 29 | 7.3 | - | - | 1 |
| Climax city, Polk County | 123 | 4 | 31 | 1 961 | 9 | 39 | 5.0 | 24 | - | - |
| Clinton city, Big Stone County | 228 | - | 65 | 1 960 | - | 129 | 5.9 | 20 | - | 2 |
| Clinton township, Rock County | 114 | 2 | 72 | 1940- | - | 99 | 7.1 | 2 | - | - |
| Clinton township, St. Louis County | 415 | 13 | 71 | 1 971 | 3 | 185 | 5.3 | 25 | - | 4 |
| Clinton Falls township, Steele County | 173 | 11 | 82 | 1 943 | - | 143 | 7.0 | 4 | - | - |
| Clitherall city, Otter Tail County | 58 | 4 | 24 | 1 948 | 2 | 33 | 5.7 | 4 | - | - |
| Clitherall township, Otter Tail County | 503 | 70 | 78 | 1 973 | 33 | 234 | 5.4 | 59 | 47 | 40 |
| Clontarf city, Swift County | 66 | - | 23 | 1 950 | - | 55 | 7.4 | 3 | - | - |
| Clontarf township, Swift County | 31 | - | 7 | 1 968 | - | 23 | 6.4 | - | - | - |
| Cloquet city, Carlton County | 4 790 | 201 | 1 289 | 1 955 | 320 | 1 952 | 5.1 | 831 | 20 | 12 |
| Clover township, Clearwater County | 60 | 12 | 17 | 1 982 | 4 | 36 | 5.9 | 9 | 7 | 7 |
| Clover township, Hubbard County | 190 | 33 | 4 | 1 984 | - | 52 | 4.3 | 17 | 12 | 15 |
| Clover township, Mahanomen County | 62 | 8 | 12 | 1 974 | 2 | 11 | 4.3 | 12 | 7 | 7 |
| Clover township, Pine County | 1 279 | 516 | 10 | 1 992 | 720 | 56 | 2.3 | 1 114 | 229 | 142 |
| Clover Leaf township, Pennington County | 26 | - | 10 | 1 963 | - | 20 | 7.3 | - | - | - |
| Clow township, Kittson County | 20 | 2 | 9 | 1 945 | - | 16 | 6.8 | - | 2 | 2 |
| Coates city, Dakota County | 65 | 2 | 19 | 1 956 | - | 37 | 5.9 | 3 | - | - |
| Cobden city, Brown County | 32 | 2 | 16 | 1 950 | - | 21 | 6.2 | - | 3 | 3 |
| Cohasset city, Itasca County | 1 196 | 216 | 78 | 1 977 | 55 | 696 | 5.9 | 90 | 38 | 23 |
| Cokato city, Wright County | 1 031 | 109 | 286 | 1 968 | 48 | 517 | 5.5 | 166 | 9 | 7 |
| Cokato township, Wright County | 346 | 35 | 143 | 1 953 | 6 | 252 | 7.0 | 10 | 1 | 1 |
| Cold Spring city, Stearns County | 1 129 | 170 | 208 | 1 973 | 53 | 642 | 5.8 | 145 | 19 | - |
| Coleraine city, Itasca County | 460 | 23 | 218 | 1 942 | 8 | 265 | 5.9 | 37 | - | 1 |
| Colfax township, Kandiyohi County | 314 | 28 | 56 | 1 974 | 19 | 159 | 5.6 | 33 | 27 | 22 |
| Collegeville township, Stearns County | 714 | 70 | 55 | 1 978 | 18 | 521 | 7.0 | 37 | 5 | 4 |
| Collins township, McLeod County | 214 | 19 | 52 | 1 956 | 1 | 138 | 6.2 | 8 | 9 | 12 |
| Collinwood township, Meeker County | 464 | 45 | 128 | 1 970 | 15 | 307 | 6.7 | 43 | 13 | 13 |
| Cologne city, Carver County | 392 | 124 | 109 | 1 978 | 12 | 236 | 6.3 | 29 | - | - |
| Columbia township, Polk County | 200 | 26 | 78 | 1 959 | 3 | 95 | 5.4 | 26 | 16 | 15 |
| Columbia Heights city, Anoka County | 8 151 | 169 | 1 026 | 1 960 | 402 | 3 712 | 5.3 | 1 598 | 20 | 73 |
| Columbus township, Anoka County | 1 358 | 126 | 84 | 1 976 | - | 1 010 | 6.8 | 26 | 6 | - |
| Colvin township, St. Louis County | 307 | 18 | 36 | 1 965 | 25 | 70 | 4.3 | 52 | 101 | 63 |
| Comfort township, Kanabec County | 403 | 57 | 80 | 1 975 | 26 | 229 | 5.8 | 41 | 26 | 19 |
| Comfrey city | 171 | 56 | 52 | 1 955 | 5 | 101 | 6.0 | 14 | - | - |
| Brown County (part) | 163 | 54 | 48 | 1 955 | 5 | 95 | 6.0 | 14 | - | - |
| Cottonwood County (part) | 8 | 2 | 4 | 1 945 | - | 6 | 6.5 | - | - | - |
| Como township, Marshall County | 37 | 2 | 5 | 1 965 | - | 9 | 4.4 | 6 | 13 | 10 |
| Compton township, Otter Tail County | 278 | 22 | 77 | 1 971 | 15 | 182 | 6.4 | 19 | 15 | 19 |
| Comstock city, Clay County | 51 | 4 | 29 | 1940- | - | 32 | 6.9 | - | - | - |
| Comstock township, Marshall County | 61 | - | 21 | 1 954 | - | 38 | 6.2 | - | 5 | 3 |
| Concord township, Dodge County | 213 | 15 | 109 | 1940- | 3 | 157 | 6.8 | 10 | 5 | 4 |
| Conger city, Freeborn County | 68 | - | 18 | 1 950 | 2 | 34 | 5.5 | 2 | - | - |
| Connelly township, Wilkin County | 41 | 2 | 9 | 1 958 | - | 35 | 7.7 | - | - | - |
| Cook city, St. Louis County | 297 | 11 | 68 | 1 960 | 10 | 93 | 4.6 | 66 | 2 | 4 |
| Coon Creek township, Lyon County | 100 | 2 | 41 | 1 952 | - | 76 | 7.2 | 4 | - | - |
| Coon Rapids city, Anoka County | 22 803 | 1 783 | 156 | 1 982 | 709 | 13 793 | 6.2 | 2 065 | 80 | 54 |
| Copley township, Clearwater County | 353 | 21 | 38 | 1 973 | 2 | 221 | 6.4 | 17 | 12 | 8 |
| Corcoran city, Hennepin County | 1 811 | 154 | 215 | 1 977 | - | 1 543 | 7.7 | 18 | 8 | - |
| Cordova township, Le Sueur County | 225 | 24 | 68 | 1 965 | - | 136 | 6.1 | 8 | 2 | - |
| Corinna township, Wright County | 1 592 | 129 | 166 | 1 968 | 79 | 823 | 5.6 | 213 | 40 | 28 |
| Corliss township, Otter Tail County | 274 | 33 | 51 | 1 959 | 19 | 132 | 5.4 | 34 | 21 | 21 |
| Cormant township, Beltrami County | 107 | 9 | 18 | 1 973 | 1 | 34 | 4.9 | 9 | 6 | 6 |

Table 20. Physical Housing Characteristics: 2000—Con.

[Data based on a sample (except Tables 65-68). For information on confidentiality protection, coverage, sampling error, and nonsampling error, see Appendix G. For location of definitions, see "How to Use This Census Report"]

| State County Place and County Subdivision | Total housing units | Year structure built | | | Rooms | | | No bedrooms or 1 bedroom | Lacking complete plumbing facilities | Lacking complete kitchen facilities |
|---|---------------------------|--------------------------|--------------------|--------|--------|--------------|--------|--------------------------------|---|--|
| | | 1995 to March 2000 | 1939 or earlier | Median | 1 or 2 | 6 or more | Median | | | |
| PLACE AND COUNTY SUBDIVISION—Con. | | | | | | | | | | |
| Cormorant township, Becker County | 930 | 138 | 91 | 1 975 | 21 | 537 | 5.9 | 35 | 20 | 20 |
| Cornish township, Aitkin County | 70 | 4 | 8 | 1 978 | - | 43 | 6.5 | 5 | 17 | 7 |
| Cornish township, Sibley County | 108 | 4 | 67 | 1940- | - | 90 | 6.6 | 2 | - | - |
| Correll city, Big Stone County | 29 | 2 | 13 | 1 948 | 2 | 13 | 5.4 | 2 | - | - |
| Cosmos city, Meeker County | 261 | 12 | 67 | 1 956 | 7 | 124 | 5.4 | 29 | 8 | 10 |
| Cosmos township, Meeker County | 100 | 9 | 43 | 1 950 | 2 | 67 | 6.3 | 5 | 3 | 3 |
| Cottage Grove city, Washington County | 10 020 | 1 510 | 226 | 1 979 | 75 | 7 850 | 7.1 | 223 | 15 | 8 |
| Cotton township, St. Louis County | 364 | 26 | 59 | 1 968 | 67 | 108 | 4.7 | 109 | 99 | 69 |
| Cottonwood township, Brown County | 347 | 27 | 84 | 1 970 | - | 265 | 6.8 | 6 | 2 | 2 |
| Cottonwood city, Lyon County | 482 | 29 | 137 | 1 965 | 18 | 259 | 5.7 | 55 | 3 | 2 |
| Courtland city, Nicollet County | 195 | 43 | 34 | 1 974 | 6 | 133 | 6.9 | 17 | - | - |
| Courtland township, Nicollet County | 232 | 14 | 86 | 1 963 | - | 190 | 7.2 | 8 | 9 | 9 |
| Crab Lake UT, St. Louis County | 6 | 4 | 2 | 1 996 | - | - | 3.3 | 4 | 2 | - |
| Crate township, Chippewa County | 108 | 4 | 47 | 1 944 | - | 78 | 6.8 | 9 | 3 | - |
| Credit River township, Scott County | 1 271 | 167 | 105 | 1 979 | 9 | 1 083 | 7.7 | 26 | 7 | - |
| Croke township, Traverse County | 41 | 4 | 22 | 1940- | - | 35 | 7.4 | 2 | - | - |
| Cromwell city, Carlton County | 93 | - | 43 | 1 944 | 17 | 16 | 4.3 | 25 | 18 | 16 |
| Cromwell township, Clay County | 114 | 16 | 38 | 1 968 | - | 90 | 6.6 | 4 | - | - |
| Crooked Creek township, Houston County | 125 | 9 | 72 | 1940- | 2 | 67 | 5.7 | 11 | 18 | 14 |
| Crooked Lake township, Cass County | 937 | 107 | 81 | 1 975 | 93 | 312 | 4.6 | 219 | 83 | 61 |
| Crooks township, Renville County | 79 | - | 33 | 1 949 | - | 64 | 6.6 | - | - | - |
| Crookston city, Polk County | 3 383 | 213 | 1 277 | 1 953 | 248 | 1 708 | 5.5 | 611 | 28 | 49 |
| Crookston township, Polk County | 155 | 12 | 32 | 1 968 | - | 122 | 7.3 | 4 | 4 | 4 |
| Crosby city, Crow Wing County | 1 099 | 40 | 347 | 1 953 | 80 | 346 | 4.7 | 253 | 8 | 14 |
| Crosby township, Pine County | 76 | 8 | 10 | 1 973 | 15 | 32 | 5.1 | 21 | 30 | 26 |
| Crosslake city, Crow Wing County | 2 461 | 646 | 83 | 1 984 | 28 | 1 371 | 5.8 | 128 | 28 | 36 |
| Crow Lake township, Stearns County | 135 | 14 | 24 | 1 973 | 3 | 93 | 6.5 | 7 | 2 | - |
| Crow River township, Stearns County | 118 | 4 | 48 | 1 960 | - | 88 | 6.7 | 2 | - | - |
| Crow Wing township, Crow Wing County | 434 | 87 | 21 | 1 983 | 6 | 233 | 5.8 | 18 | 5 | 7 |
| Crow Wing Lake township, Hubbard County | 422 | 27 | 16 | 1 970 | 114 | 117 | 4.1 | 124 | 136 | 100 |
| Crystal city, Hennepin County | 9 493 | 67 | 475 | 1 958 | 395 | 4 794 | 5.5 | 1 217 | 24 | 13 |
| Crystal Bay township, Lake County | 373 | 33 | 38 | 1 966 | 33 | 98 | 4.7 | 70 | 64 | 63 |
| Cuba township, Becker County | 86 | 2 | 49 | 1940- | - | 69 | 6.7 | - | - | - |
| Culdrum township, Morrison County | 188 | 15 | 68 | 1 967 | 2 | 120 | 6.2 | 8 | - | - |
| Culver township, St. Louis County | 117 | 19 | 28 | 1 975 | 3 | 50 | 5.1 | 22 | 14 | 16 |
| Currie city, Murray County | 122 | - | 64 | 1940- | 4 | 76 | 5.9 | 17 | 2 | - |
| Cushing township, Morrison County | 296 | 24 | 64 | 1 973 | 27 | 150 | 5.5 | 46 | 27 | 23 |
| Custer township, Lyon County | 93 | 2 | 59 | 1940- | - | 73 | 6.7 | - | 3 | 1 |
| Cuyuna city, Crow Wing County | 117 | 27 | 21 | 1 978 | 11 | 45 | 5.0 | 13 | 3 | 6 |
| Cyrus city, Pope County | 154 | 6 | 75 | 1 950 | 16 | 58 | 5.0 | 26 | 9 | 9 |
| Daggett Brook township, Crow Wing County | 160 | 19 | 36 | 1 972 | 10 | 85 | 5.6 | 17 | 6 | 9 |
| Dahlgren township, Carver County | 489 | 43 | 171 | 1 965 | 2 | 401 | 7.2 | 8 | 2 | 2 |
| Dailey township, Mille Lacs County | 131 | 16 | 27 | 1 977 | 23 | 52 | 5.0 | 33 | 19 | 12 |
| Dakota city, Winona County | 143 | 4 | 44 | 1 961 | - | 74 | 5.6 | 7 | - | - |
| Dalbo township, Isanti County | 260 | 40 | 105 | 1 963 | 2 | 185 | 6.4 | 5 | 7 | 5 |
| Dale township, Cottonwood County | 71 | 2 | 33 | 1 942 | - | 51 | 6.8 | - | - | - |
| Dalton city, Otter Tail County | 126 | - | 39 | 1 951 | 8 | 50 | 5.1 | 12 | - | - |
| Dane Prairie township, Otter Tail County | 484 | 41 | 113 | 1 970 | 13 | 278 | 6.0 | 57 | 20 | 16 |
| Danforth township, Pine County | 81 | 7 | 4 | 1 969 | 22 | 33 | 4.3 | 26 | 45 | 43 |
| Danielson township, Meeker County | 120 | 7 | 70 | 1940- | - | 89 | 6.9 | 2 | 5 | 2 |
| Danube city, Renville County | 224 | 3 | 79 | 1 950 | 1 | 140 | 6.0 | 14 | - | - |
| Danvers city, Swift County | 46 | - | 17 | 1 953 | - | 31 | 6.4 | - | 3 | 3 |
| Danville township, Blue Earth County | 99 | 8 | 40 | 1 950 | - | 77 | 7.5 | - | 5 | 2 |
| Darfur city, Watonwan County | 59 | - | 38 | 1940- | - | 36 | 6.0 | 2 | 4 | - |
| Dark River UT, St. Louis County | 33 | 2 | 2 | 1 974 | 2 | 2 | 3.9 | 13 | 2 | - |
| Darling township, Morrison County | 235 | 25 | 59 | 1 970 | 5 | 147 | 6.1 | 21 | 7 | 4 |
| Darnen township, Stevens County | 115 | 9 | 15 | 1 973 | 2 | 88 | 6.9 | 4 | - | - |
| Darwin city, Meeker County | 121 | 11 | 49 | 1 956 | 2 | 58 | 5.4 | 12 | 3 | 4 |
| Darwin township, Meeker County | 396 | 60 | 83 | 1 972 | 4 | 250 | 6.2 | 24 | 11 | 9 |
| Dassel city, Meeker County | 558 | 39 | 192 | 1 957 | 35 | 256 | 5.3 | 101 | 2 | 2 |
| Dassel township, Meeker County | 560 | 71 | 118 | 1 971 | 16 | 343 | 6.1 | 47 | 15 | 5 |
| Davidson UT, Aitkin County | 61 | 8 | 8 | 1 970 | 3 | 16 | 5.1 | 3 | 16 | 16 |
| Davis township, Kittson County | 22 | - | 12 | 1940- | - | 14 | 6.7 | 1 | 1 | 1 |
| Dawson city, Lac qui Parle County | 754 | 21 | 287 | 1 953 | 46 | 388 | 5.6 | 91 | 6 | 5 |
| Dayton city | 1 560 | 126 | 135 | 1 976 | 7 | 1 127 | 7.0 | 37 | - | - |
| Hennepin County (part) | 1 560 | 126 | 135 | 1 976 | 7 | 1 127 | 7.0 | 37 | - | - |
| Wright County (part) | - | - | - | - | - | - | - | - | - | - |
| Dead Lake township, Otter Tail County | 519 | 52 | 56 | 1 972 | 69 | 123 | 4.3 | 107 | 48 | 29 |
| Dean Lake UT, Crow Wing County | 55 | 2 | 2 | 1 967 | 5 | 15 | 4.7 | 8 | 14 | 12 |
| Decoria township, Blue Earth County | 338 | 37 | 110 | 1 967 | 1 | 271 | 6.8 | 9 | 4 | - |
| Deephaven city, Hennepin County | 1 417 | 28 | 378 | 1 957 | 13 | 1 247 | 8.1 | 44 | - | 6 |
| Deer township, Roseau County | 45 | 4 | 14 | 1 958 | 3 | 23 | 5.6 | 3 | 6 | 6 |
| Deer Creek city, Otter Tail County | 169 | 4 | 51 | 1 960 | 22 | 69 | 5.0 | 38 | 2 | 2 |
| Deer Creek township, Otter Tail County | 129 | 12 | 68 | 1940- | 3 | 88 | 6.2 | 5 | 8 | 10 |
| Deerfield township, Cass County | 120 | 3 | 19 | 1 973 | - | 28 | 4.4 | 10 | - | - |
| Deerfield township, Steele County | 234 | 38 | 93 | 1 956 | 2 | 171 | 6.7 | 4 | - | - |
| Deerhorn township, Wilkin County | 57 | 2 | 22 | 1 959 | 1 | 37 | 6.4 | 1 | - | - |
| Deer Lake UT, Itasca County | 2 175 | 238 | 168 | 1 973 | 153 | 938 | 5.1 | 349 | 213 | 179 |
| Deer Park township, Pennington County | 50 | 7 | 8 | 1 971 | - | 31 | 6.0 | 6 | 6 | - |
| Deer River city, Itasca County | 415 | 14 | 131 | 1 959 | 39 | 130 | 4.8 | 94 | 5 | 8 |
| Deer River township, Itasca County | 320 | 33 | 37 | 1 973 | 14 | 160 | 5.5 | 27 | 26 | 24 |
| Deerwood city, Crow Wing County | 309 | 51 | 64 | 1 970 | 8 | 123 | 5.0 | 58 | - | 2 |
| Deerwood township, Crow Wing County | 808 | 113 | 116 | 1 972 | 8 | 540 | 6.4 | 27 | 45 | 50 |
| Deerwood township, Kittson County | 95 | 2 | 36 | 1 961 | 3 | 40 | 5.2 | 9 | 10 | 9 |
| De Graff city, Swift County | 70 | 1 | 40 | 1940- | - | 40 | 6.0 | 13 | - | 2 |
| Delafield township, Jackson County | 116 | 4 | 58 | 1 940 | - | 98 | 7.0 | - | 2 | - |
| Delano city, Wright County | 1 392 | 264 | 268 | 1 976 | 37 | 911 | 6.7 | 145 | 11 | 4 |
| Delavan city, Faribault County | 114 | 2 | 64 | 1940- | 4 | 60 | 5.6 | 11 | 1 | 3 |
| Delavan township, Faribault County | 151 | 16 | 59 | 1 952 | 2 | 93 | 6.4 | 11 | 1 | 1 |

Table 20. **Physical Housing Characteristics: 2000—Con.**

[Data based on a sample (except Tables 65-68). For information on confidentiality protection, coverage, sampling error, and nonsampling error, see Appendix G. For location of definitions, see "How to Use This Census Report"]

| State County Place and County Subdivision | Total housing units | Year structure built | | | Rooms | | | No bedrooms or 1 bedroom | Lacking complete plumbing facilities | Lacking complete kitchen facilities |
|--|---------------------------|--------------------------|--------------------|--------|--------|--------------|--------|--------------------------------|---|--|
| | | 1995 to March 2000 | 1939 or earlier | Median | 1 or 2 | 6 or more | Median | | | |
| PLACE AND COUNTY SUBDIVISION—Con. | | | | | | | | | | |
| Delaware township, Grant County | 51 | - | 14 | 1 949 | - | 44 | 7.9 | - | 2 | - |
| Delhi city, Redwood County | 36 | 2 | 29 | 1940- | - | 19 | 5.7 | 2 | 3 | 5 |
| Delhi township, Redwood County | 109 | 6 | 46 | 1 944 | - | 97 | 7.4 | - | 5 | 5 |
| Dell Grove township, Pine County | 464 | 51 | 126 | 1 969 | 37 | 176 | 4.9 | 84 | 73 | 60 |
| Dellwood city, Washington County | 376 | 37 | 65 | 1 974 | - | 359 | 9.0+ | 4 | - | - |
| Delton township, Cottonwood County | 62 | 7 | 32 | 1940- | - | 41 | 6.6 | - | - | - |
| Denham city, Pine County | 23 | - | 5 | 1 966 | - | 7 | 4.2 | - | - | - |
| Denmark township, Washington County | 498 | 55 | 67 | 1 976 | - | 418 | 7.4 | 12 | 8 | 6 |
| Dennison city | 61 | 5 | 54 | 1940- | - | 54 | 6.9 | - | - | - |
| Goodhue County (part) | 61 | 5 | 54 | 1940- | - | 54 | 6.9 | - | - | - |
| Rice County (part) | - | - | - | - | - | - | - | - | - | - |
| Dent city, Otter Tail County | 84 | - | 45 | 1940- | 6 | 51 | 5.9 | 6 | - | - |
| Denver township, Rock County | 74 | 2 | 43 | 1940- | - | 60 | 7.1 | 2 | - | - |
| Derrynane township, Le Sueur County | 203 | 11 | 82 | 1 953 | - | 164 | 6.8 | 4 | 5 | 3 |
| Des Moines township, Jackson County | 125 | 4 | 42 | 1 954 | - | 88 | 6.3 | - | 7 | 15 |
| Des Moines River township, Murray County | 79 | - | 53 | 1940- | - | 65 | 6.4 | - | - | 2 |
| Detroit township, Becker County | 1 189 | 107 | 91 | 1 973 | 28 | 654 | 5.8 | 62 | 23 | 25 |
| Detroit Lakes city, Becker County | 3 797 | 328 | 827 | 1 961 | 393 | 1 670 | 5.2 | 763 | 25 | 23 |
| Dewald township, Nobles County | 103 | 2 | 54 | 1940- | 2 | 66 | 6.1 | 5 | 2 | 2 |
| Dewey township, Roseau County | 51 | 2 | 2 | 1 975 | 5 | 42 | 7.4 | 9 | 1 | 1 |
| Dexter city, Mower County | 132 | 14 | 58 | 1 952 | 2 | 71 | 5.7 | 22 | 2 | 2 |
| Dexter township, Mower County | 106 | 8 | 60 | 1940- | 2 | 78 | 6.6 | 6 | - | 4 |
| Diamond Lake township, Lincoln County | 129 | 13 | 53 | 1 954 | - | 85 | 6.1 | - | - | - |
| Dieter township, Roseau County | 71 | 4 | 8 | 1 969 | 4 | 42 | 5.9 | 4 | 5 | 5 |
| Dilworth city, Clay County | 1 239 | 119 | 170 | 1 973 | 44 | 613 | 5.5 | 185 | 9 | 9 |
| Dodge Center city, Dodge County | 863 | 60 | 208 | 1 967 | 35 | 453 | 5.6 | 130 | - | - |
| Dollymount township, Traverse County | 32 | 2 | 13 | 1 945 | - | 25 | 7.1 | - | 2 | 4 |
| Donaldson city, Kittson County | 25 | - | 9 | 1 952 | - | 8 | 5.2 | - | - | - |
| Donnelly township, Marshall County | 9 | - | 2 | 1 981 | - | 6 | 6.3 | - | - | - |
| Donnelly city, Stevens County | 125 | 6 | 73 | 1940- | 2 | 75 | 6.1 | 8 | - | 7 |
| Donnelly township, Stevens County | 54 | 2 | 29 | 1940- | 5 | 41 | 6.4 | 7 | - | 2 |
| Dora township, Otter Tail County | 904 | 87 | 88 | 1 975 | 148 | 227 | 4.1 | 244 | 36 | 25 |
| Doran city, Wilkin County | 31 | 2 | 17 | 1940- | - | 19 | 6.6 | - | - | - |
| Douglas township, Dakota County | 240 | 23 | 59 | 1 975 | - | 187 | 7.1 | - | - | - |
| Dover city, Olmsted County | 179 | 18 | 79 | 1 949 | 3 | 103 | 5.9 | 9 | - | - |
| Dover township, Olmsted County | 154 | 23 | 67 | 1 962 | 3 | 111 | 6.7 | 11 | - | - |
| Dovray city, Murray County | 35 | - | 21 | 1940- | - | 15 | 5.3 | 6 | - | - |
| Dovray township, Murray County | 80 | - | 47 | 1940- | - | 67 | 6.6 | 4 | - | - |
| Dovre township, Kandiyohi County | 738 | 60 | 75 | 1 978 | 9 | 604 | 7.5 | 25 | 6 | 4 |
| Drammen township, Lincoln County | 57 | - | 31 | 1940- | - | 43 | 6.4 | - | 2 | 2 |
| Dresbach township, Winona County | 178 | 17 | 63 | 1 961 | - | 116 | 6.2 | 8 | 6 | 6 |
| Dryden township, Sibley County | 112 | 2 | 62 | 1940- | - | 93 | 6.7 | 2 | - | - |
| Dublin township, Swift County | 62 | 2 | 30 | 1 941 | - | 50 | 7.0 | 2 | - | - |
| Dudley township, Clearwater County | 139 | 20 | 21 | 1 972 | - | 67 | 5.4 | 4 | 10 | 12 |
| Duluth city, St. Louis County | 37 000 | 1 047 | 17 891 | 1 942 | 2 898 | 16 998 | 5.3 | 7 939 | 223 | 317 |
| Duluth township, St. Louis County | 718 | 84 | 127 | 1 970 | 44 | 402 | 5.8 | 89 | 39 | 32 |
| Dumont city, Traverse County | 60 | - | 23 | 1 944 | - | 38 | 6.0 | 2 | - | 3 |
| Dunbar township, Faribault County | 121 | 10 | 52 | 1 947 | 2 | 91 | 6.2 | 4 | 2 | - |
| Dundas city, Rice County | 233 | 63 | 88 | 1 962 | 2 | 149 | 6.1 | 11 | 1 | 1 |
| Dundee city, Nobles County | 57 | - | 27 | 1 942 | - | 35 | 6.0 | - | - | 1 |
| Dunn township, Otter Tail County | 1 484 | 133 | 177 | 1 965 | 166 | 541 | 4.6 | 247 | 87 | 99 |
| Dunnell city, Martin County | 95 | - | 56 | 1940- | - | 65 | 6.0 | 3 | 1 | 1 |
| Durand township, Beltrami County | 77 | 6 | 8 | 1 973 | 4 | 35 | 5.3 | 6 | 2 | 4 |
| Eagan city, Dakota County | 24 392 | 2 968 | 91 | 1 985 | 1 239 | 14 978 | 6.4 | 2 869 | 80 | 47 |
| Eagle township, Carlton County | 385 | 40 | 98 | 1 965 | 16 | 127 | 4.8 | 63 | 45 | 31 |
| Eagle Bend city, Todd County | 293 | 5 | 102 | 1 956 | 7 | 134 | 5.3 | 49 | 1 | 1 |
| Eagle Lake city, Blue Earth County | 662 | 84 | 74 | 1 977 | 25 | 391 | 6.1 | 52 | - | - |
| Eagle Lake township, Otter Tail County | 342 | 35 | 58 | 1 975 | 9 | 157 | 5.3 | 29 | 4 | 4 |
| Eagle Point township, Marshall County | 20 | - | 10 | 1 940 | - | 11 | 5.8 | - | - | - |
| Eagles Nest township, St. Louis County | 355 | 26 | 39 | 1 971 | 46 | 64 | 3.6 | 157 | 86 | 73 |
| Eagle Valley township, Todd County | 219 | 11 | 69 | 1 960 | 3 | 137 | 6.1 | 7 | 11 | 10 |
| Eagle View township, Becker County | 274 | 62 | 3 | 1 977 | 22 | 84 | 4.9 | 34 | 7 | 7 |
| East Bethel city, Anoka County | 3 718 | 672 | 63 | 1 982 | 52 | 2 558 | 6.6 | 182 | 16 | 16 |
| East Cass UT, Cass County | 39 | 4 | 4 | 1 949 | 2 | 10 | 4.4 | 11 | 11 | 11 |
| East Chain township, Martin County | 133 | - | 67 | 1940- | 2 | 111 | 6.8 | 4 | 2 | 5 |
| East Cook UT, Cook County | 1 101 | 148 | 122 | 1 970 | 184 | 217 | 4.1 | 423 | 439 | 392 |
| Eastern township, Otter Tail County | 110 | 10 | 48 | 1 948 | 5 | 76 | 6.6 | 14 | 13 | 13 |
| East Grand Forks city, Polk County | 3 105 | 360 | 237 | 1 972 | 169 | 1 405 | 5.3 | 519 | 24 | 26 |
| East Gull Lake city, Cass County | 712 | 87 | 63 | 1 978 | 2 | 480 | 6.3 | 18 | 3 | - |
| East Kittson UT, Kittson County | 15 | 3 | 2 | 1 983 | 4 | 5 | 4.3 | 4 | 4 | 4 |
| East Koochiching UT, Koochiching County | 297 | 24 | 27 | 1 972 | 61 | 101 | 4.8 | 95 | 121 | 116 |
| East Lake Lillian township, Kandiyohi County | 110 | 6 | 37 | 1 958 | - | 58 | 5.6 | - | 2 | 2 |
| Easton city, Faribault County | 98 | 2 | 31 | 1 955 | - | 71 | 6.3 | - | - | - |
| East Park township, Marshall County | 17 | - | 6 | 1 971 | 4 | 2 | 4.7 | 4 | 4 | 2 |
| East Side township, Mille Lacs County | 713 | 45 | 64 | 1 967 | 45 | 278 | 5.0 | 101 | 62 | 52 |
| East Valley township, Marshall County | 29 | - | 8 | 1 962 | - | 18 | 5.9 | 3 | 3 | 3 |
| Echo city, Yellow Medicine County | 131 | - | 62 | 1 944 | 4 | 75 | 6.0 | 8 | 3 | 3 |
| Echo township, Yellow Medicine County | 82 | 3 | 48 | 1940- | - | 69 | 7.8 | 1 | 1 | 1 |
| Eckles township, Beltrami County | 377 | 44 | 25 | 1 978 | 20 | 136 | 5.0 | 34 | 5 | 2 |
| Eckvoll township, Marshall County | 36 | - | 8 | 1 968 | 3 | 14 | 4.9 | 3 | 2 | 2 |
| Eddy township, Clearwater County | 148 | 4 | 69 | 1 944 | 3 | 95 | 6.5 | 13 | 11 | 8 |
| Eden township, Brown County | 133 | 3 | 90 | 1940- | 2 | 121 | 7.6 | 4 | 6 | 6 |
| Eden township, Pipestone County | 110 | 7 | 54 | 1 941 | 2 | 88 | 6.8 | 2 | 4 | 4 |
| Eden township, Polk County | 88 | 2 | 49 | 1940- | - | 52 | 5.9 | 3 | 6 | 10 |
| Eden Lake township, Stearns County | 779 | 111 | 104 | 1 975 | 20 | 390 | 5.5 | 39 | 8 | 4 |
| Eden Prairie city, Hennepin County | 21 026 | 3 547 | 155 | 1 986 | 1 099 | 13 620 | 6.9 | 2 284 | 50 | 24 |

Table 20. **Physical Housing Characteristics: 2000**—Con.

[Data based on a sample (except Tables 65-68). For information on confidentiality protection, coverage, sampling error, and nonsampling error, see Appendix G. For location of definitions, see "How to Use This Census Report"]

| State County Place and County Subdivision | Total housing units | Year structure built | | | Rooms | | | No bedrooms or 1 bedroom | Lacking complete plumbing facilities | Lacking complete kitchen facilities |
|---|---------------------------|--------------------------|--------------------|--------|--------|--------------|--------|--------------------------------|---|--|
| | | 1995 to March 2000 | 1939 or earlier | Median | 1 or 2 | 6 or more | Median | | | |
| PLACE AND COUNTY SUBDIVISION—Con. | | | | | | | | | | |
| Eden Valley city | 370 | 51 | 128 | 1 961 | 28 | 186 | 5.5 | 49 | - | - |
| Meeker County (part) | 206 | 8 | 78 | 1 953 | 11 | 117 | 5.8 | 19 | - | - |
| Stearns County (part) | 164 | 43 | 50 | 1 972 | 17 | 69 | 5.2 | 30 | - | - |
| Edgerton city, Pipestone County | 483 | 35 | 127 | 1 955 | 4 | 310 | 6.1 | 28 | - | - |
| Edina city, Hennepin County | 21 655 | 430 | 1 730 | 1 965 | 1 170 | 12 704 | 6.3 | 4 066 | 28 | 136 |
| Edison township, Swift County | 60 | - | 39 | 1940- | - | 52 | 7.5 | - | - | - |
| Edna township, Otter Tail County | 738 | 96 | 68 | 1 981 | 61 | 304 | 5.0 | 84 | 21 | 29 |
| Edwards township, Kandiyohi County | 100 | 5 | 42 | 1 949 | - | 75 | 6.7 | 4 | 6 | - |
| Effie city, Itasca County | 61 | 2 | 24 | 1 944 | - | 23 | 5.1 | 7 | 15 | 13 |
| Effie UT, Itasca County | 153 | 9 | 25 | 1 972 | 22 | 56 | 4.8 | 39 | 62 | 55 |
| Effington township, Otter Tail County | 134 | 15 | 61 | 1 944 | 2 | 101 | 6.8 | 6 | 7 | 4 |
| Eglon township, Clay County | 155 | 4 | 64 | 1 960 | 2 | 109 | 6.6 | 11 | 6 | 6 |
| Eidsvold township, Lyon County | 96 | 4 | 55 | 1940- | - | 80 | 6.3 | 3 | 3 | - |
| Eitzen city, Houston County | 114 | 7 | 44 | 1 950 | - | 78 | 6.8 | 4 | - | - |
| Elba city, Winona County | 77 | 6 | 30 | 1 972 | 2 | 44 | 5.8 | 6 | 4 | 2 |
| Elba township, Winona County | 106 | 5 | 41 | 1 972 | 4 | 81 | 7.6 | 4 | - | - |
| Elbow Lake CDP | 90 | 19 | 3 | 1 978 | 2 | 38 | 5.2 | 8 | - | - |
| Becker County (part) | 90 | 19 | 3 | 1 978 | 2 | 38 | 5.2 | 8 | - | - |
| Clearwater County (part) | - | - | - | - | - | - | - | - | - | - |
| Elbow Lake city, Grant County | 625 | 20 | 188 | 1 953 | 12 | 308 | 5.5 | 51 | 10 | 12 |
| Elbow Lake township, Grant County | 65 | - | 24 | 1 950 | - | 54 | 6.4 | 4 | 3 | 6 |
| Eldorado township, Stevens County | 46 | 5 | 15 | 1 958 | - | 31 | 6.9 | 3 | - | 3 |
| Elgin city, Wabasha County | 325 | 20 | 138 | 1 955 | 8 | 188 | 5.9 | 26 | 4 | - |
| Elgin township, Wabasha County | 264 | 10 | 84 | 1 972 | 4 | 222 | 7.7 | 10 | 2 | 2 |
| Elizabeth city, Otter Tail County | 83 | 7 | 33 | 1 954 | 2 | 38 | 5.4 | 7 | - | - |
| Elizabeth township, Otter Tail County | 529 | 47 | 85 | 1 963 | 47 | 229 | 5.2 | 54 | 15 | 12 |
| Elk township, Nobles County | 113 | - | 57 | 1940- | - | 84 | 6.3 | - | 2 | - |
| Elk Lake township, Grant County | 119 | 21 | 39 | 1 966 | 2 | 72 | 6.1 | 5 | 10 | 12 |
| Elko city, Scott County | 172 | 64 | 14 | 1 988 | - | 131 | 7.2 | - | - | - |
| Elk River city, Sherburne County | 5 782 | 1 242 | 334 | 1 986 | 229 | 3 700 | 6.7 | 600 | 9 | 9 |
| Elkton township, Clay County | 110 | 9 | 26 | 1 971 | - | 86 | 7.0 | - | 3 | 3 |
| Elkton city, Mower County | 55 | - | 16 | 1 960 | 1 | 33 | 6.0 | 3 | - | - |
| Ellendale city, Steele County | 252 | 8 | 83 | 1 954 | 2 | 160 | 6.0 | 17 | - | 2 |
| Ellington township, Dodge County | 107 | 2 | 48 | 1 945 | - | 82 | 6.7 | 2 | - | - |
| Ellsborough township, Murray County | 69 | - | 41 | 1940- | - | 51 | 6.3 | 3 | 2 | 2 |
| Ellsburg township, St. Louis County | 326 | 16 | 33 | 1 958 | 62 | 32 | 3.6 | 116 | 151 | 128 |
| Ellsworth township, Meeker County | 451 | 72 | 77 | 1 974 | 24 | 213 | 5.3 | 47 | 18 | 12 |
| Ellsworth city, Nobles County | 238 | 5 | 94 | 1 952 | 1 | 113 | 5.4 | 29 | 2 | 3 |
| Elm Creek township, Martin County | 88 | 7 | 37 | 1 953 | 2 | 52 | 6.1 | 7 | 6 | 3 |
| Elmdale city, Morrison County | 48 | 3 | 16 | 1 949 | - | 32 | 6.7 | - | 2 | - |
| Elmdale township, Morrison County | 355 | 39 | 118 | 1 963 | 6 | 230 | 6.3 | 33 | 8 | 4 |
| Elmer township, Pipestone County | 98 | - | 54 | 1940- | - | 72 | 6.8 | - | - | - |
| Elmer township, St. Louis County | 67 | 5 | 12 | 1 968 | 2 | 23 | 4.9 | 6 | 4 | 2 |
| Elmira township, Olmsted County | 126 | 12 | 58 | 1 950 | 1 | 99 | 7.4 | 7 | - | - |
| Elmo township, Otter Tail County | 156 | 10 | 77 | 1 941 | 2 | 74 | 5.4 | 11 | 8 | 8 |
| Elmore city, Faribault County | 349 | 7 | 142 | 1 945 | 1 | 179 | 5.6 | 27 | 3 | 7 |
| Elmore township, Faribault County | 94 | - | 54 | 1940- | 4 | 67 | 7.0 | 4 | - | 2 |
| Elmwood township, Clay County | 145 | 11 | 45 | 1 966 | - | 130 | 7.4 | - | 3 | 3 |
| Eloosa city, Stearns County | 60 | - | 20 | 1 962 | - | 27 | 5.4 | - | - | - |
| Ely city, St. Louis County | 1 912 | 9 | 894 | 1 942 | 49 | 872 | 5.3 | 218 | 16 | 20 |
| Elysian city | 274 | 58 | 93 | 1 967 | 5 | 140 | 5.6 | 32 | 2 | 2 |
| Le Sueur County (part) | 274 | 58 | 93 | 1 967 | 5 | 140 | 5.6 | 32 | 2 | 2 |
| Waseca County (part) | - | - | - | - | - | - | - | - | - | - |
| Elysian township, Le Sueur County | 738 | 69 | 166 | 1 969 | 38 | 381 | 5.6 | 83 | 27 | 20 |
| Emardville township, Red Lake County | 106 | 4 | 44 | 1 952 | - | 50 | 5.4 | 15 | 11 | 7 |
| Embarrass township, St. Louis County | 343 | 10 | 93 | 1 964 | 21 | 134 | 5.2 | 43 | 32 | 27 |
| Emerald township, Faribault County | 94 | - | 66 | 1940- | 2 | 87 | 7.2 | 2 | - | 1 |
| Emily city, Crow Wing County | 819 | 127 | 48 | 1 984 | 64 | 348 | 5.2 | 106 | 46 | 47 |
| Emmet township, Renville County | 110 | 7 | 63 | 1940- | - | 96 | 7.2 | 4 | 2 | 4 |
| Emmons city, Freeborn County | 193 | 2 | 49 | 1 957 | 3 | 120 | 6.0 | 9 | - | 4 |
| Empire township, Dakota County | 507 | 111 | 49 | 1 977 | 9 | 399 | 7.0 | 9 | - | 6 |
| Enstrom township, Roseau County | 240 | 18 | 21 | 1 977 | 4 | 84 | 4.9 | 14 | - | 4 |
| Enterprise township, Jackson County | 93 | - | 55 | 1940- | - | 74 | 6.7 | - | 2 | 2 |
| Equality township, Red Lake County | 60 | 2 | 21 | 1 953 | 1 | 38 | 5.8 | 1 | 4 | - |
| Erdahl township, Grant County | 180 | 9 | 72 | 1 969 | 9 | 100 | 5.8 | 13 | 13 | 8 |
| Erhard city, Otter Tail County | 74 | 4 | 23 | 1 965 | 2 | 40 | 5.6 | 4 | - | - |
| Erhards Grove township, Otter Tail County | 190 | 24 | 68 | 1 966 | 2 | 120 | 6.3 | 6 | 5 | 5 |
| Ericson township, Renville County | 94 | - | 37 | 1 952 | - | 64 | 7.0 | 2 | - | - |
| Erie township, Becker County | 799 | 79 | 64 | 1 973 | 25 | 474 | 6.0 | 56 | 28 | 36 |
| Erin township, Rice County | 328 | 37 | 86 | 1 970 | 7 | 204 | 6.2 | 18 | 15 | 8 |
| Erskine city, Polk County | 249 | 12 | 63 | 1 955 | 16 | 94 | 4.8 | 59 | 6 | 9 |
| Espelle township, Marshall County | 21 | 4 | - | 1 974 | - | 10 | 5.4 | - | 2 | - |
| Esther township, Polk County | 62 | 2 | 24 | 1 962 | - | 47 | 6.6 | - | - | - |
| Euclid township, Polk County | 68 | 4 | 29 | 1 963 | - | 49 | 6.4 | 2 | 4 | 4 |
| Eureka township, Dakota County | 504 | 40 | 100 | 1 974 | 5 | 404 | 7.1 | 16 | - | 1 |
| Evan city, Brown County | 47 | 4 | 29 | 1940- | - | 29 | 6.4 | 3 | - | - |
| Evansville city, Douglas County | 273 | 6 | 71 | 1 967 | 17 | 129 | 5.3 | 56 | 2 | - |
| Evansville township, Douglas County | 96 | 7 | 50 | 1940- | 5 | 73 | 7.2 | 7 | 3 | 6 |
| Eveleth city, St. Louis County | 1 965 | 44 | 1 064 | 1940- | 122 | 789 | 5.1 | 404 | 36 | 31 |
| Everglade township, Stevens County | 50 | 3 | 26 | 1940- | - | 46 | 7.4 | 2 | 3 | 3 |
| Evergreen township, Becker County | 125 | 10 | 60 | 1 943 | 5 | 56 | 5.3 | 18 | 15 | 12 |
| Everts township, Otter Tail County | 947 | 111 | 80 | 1 973 | 87 | 446 | 5.3 | 144 | 33 | 33 |
| Ewington township, Jackson County | 110 | - | 58 | 1940- | - | 86 | 7.0 | 4 | 2 | 2 |
| Excel township, Marshall County | 116 | 6 | 29 | 1 971 | 4 | 86 | 6.6 | 2 | 4 | 4 |
| Excelsior city, Hennepin County | 1 250 | 15 | 315 | 1 962 | 177 | 401 | 4.2 | 531 | 7 | 8 |
| Eyota city, Olmsted County | 614 | 56 | 113 | 1 974 | 12 | 411 | 6.5 | 46 | - | - |
| Eyota township, Olmsted County | 161 | 10 | 72 | 1 950 | 5 | 107 | 6.3 | 5 | - | - |

Table 20. Physical Housing Characteristics: 2000—Con.

[Data based on a sample (except Tables 65-68). For information on confidentiality protection, coverage, sampling error, and nonsampling error, see Appendix G. For location of definitions, see "How to Use This Census Report"]

| State County Place and County Subdivision | Total housing units | Year structure built | | | Rooms | | | No bedrooms or 1 bedroom | Lacking complete plumbing facilities | Lacking complete kitchen facilities |
|---|---------------------------|--------------------------|--------------------|--------|--------|--------------|--------|--------------------------------|---|--|
| | | 1995 to March 2000 | 1939 or earlier | Median | 1 or 2 | 6 or more | Median | | | |
| PLACE AND COUNTY SUBDIVISION—Con. | | | | | | | | | | |
| Fahlnun township, Kandiyohi County | 361 | 47 | 62 | 1 961 | 10 | 178 | 5.5 | 30 | 18 | 20 |
| Fairbanks township, St. Louis County | 128 | 16 | 25 | 1 972 | 44 | 25 | 3.6 | 56 | 80 | 72 |
| Fairfax township, Polk County | 71 | 2 | 31 | 1 958 | - | 52 | 6.7 | - | - | - |
| Fairfax city, Renville County | 592 | 23 | 183 | 1 953 | 12 | 327 | 5.8 | 62 | 7 | 10 |
| Fairfield township, Crow Wing County | 252 | 56 | 9 | 1 982 | 8 | 115 | 5.3 | 17 | 34 | 30 |
| Fairfield township, Swift County | 67 | 3 | 39 | 1940- | - | 63 | 7.3 | - | 2 | 2 |
| Fair Haven township, Stearns County | 596 | 80 | 124 | 1 973 | 9 | 339 | 5.9 | 41 | 18 | 9 |
| Fairmont city, Martin County | 5 036 | 158 | 1 419 | 1 955 | 306 | 2 549 | 5.5 | 775 | 45 | 54 |
| Fairmont township, Martin County | 112 | 5 | 29 | 1 964 | - | 95 | 7.1 | - | 1 | 1 |
| Fairview township, Cass County | 409 | 56 | 19 | 1 980 | 17 | 281 | 6.6 | 26 | 16 | 9 |
| Fairview township, Lyon County | 158 | 11 | 66 | 1 953 | - | 125 | 6.8 | - | - | - |
| Falcon Heights city, Ramsey County | 2 129 | 22 | 334 | 1 956 | 294 | 1 101 | 5.6 | 552 | - | - |
| Falk township, Clearwater County | 92 | 9 | 11 | 1 973 | - | 37 | 5.3 | 5 | 2 | 2 |
| Fall Lake township, Lake County | 826 | 99 | 68 | 1 972 | 111 | 225 | 4.2 | 234 | 149 | 143 |
| Falun township, Roseau County | 127 | 2 | 45 | 1 960 | 4 | 64 | 5.5 | 18 | 18 | 13 |
| Fanny township, Polk County | 38 | 3 | 13 | 1 965 | - | 34 | 7.3 | - | - | - |
| Farden township, Hubbard County | 513 | 94 | 54 | 1 974 | 35 | 211 | 5.1 | 75 | 18 | 16 |
| Faribault city, Rice County | 7 667 | 563 | 2 307 | 1 962 | 390 | 4 051 | 5.7 | 1 210 | 15 | 80 |
| Farley township, Polk County | 22 | - | 14 | 1940- | - | 14 | 5.8 | 2 | - | - |
| Farming township, Stearns County | 285 | 37 | 79 | 1 973 | 2 | 194 | 6.5 | 6 | 5 | 5 |
| Farmington city, Dakota County | 4 259 | 1 578 | 299 | 1 990 | 130 | 2 988 | 6.7 | 361 | - | - |
| Farmington township, Olmsted County | 188 | 11 | 71 | 1 960 | 3 | 133 | 7.4 | 5 | - | 2 |
| Farm Island township, Aitkin County | 1 049 | 214 | 104 | 1 982 | 59 | 544 | 5.6 | 87 | 174 | 149 |
| Farwell city, Pope County | 29 | - | 27 | 1940- | - | 25 | 6.9 | 2 | 1 | - |
| Fawn Lake township, Todd County | 222 | 12 | 40 | 1 975 | - | 141 | 6.0 | 9 | 2 | 2 |
| Faxon township, Sibley County | 200 | 43 | 46 | 1 980 | - | 170 | 7.4 | 5 | - | - |
| Fayal township, St. Louis County | 951 | 41 | 91 | 1 965 | 31 | 460 | 5.4 | 82 | 83 | 65 |
| Featherstone township, Goodhue County | 284 | 13 | 93 | 1 967 | 2 | 228 | 7.4 | 7 | 2 | 2 |
| Federal Dam city, Cass County | 93 | 6 | 23 | 1 950 | 6 | 28 | 4.3 | 15 | 17 | 19 |
| Feeley township, Itasca County | 190 | 18 | 18 | 1 973 | 4 | 72 | 5.0 | 20 | 12 | 10 |
| Felton city, Clay County | 112 | 3 | 16 | 1 968 | 7 | 46 | 4.9 | 18 | - | - |
| Felton township, Clay County | 47 | 6 | 10 | 1 954 | 3 | 31 | 6.0 | 5 | 5 | 5 |
| Fenton township, Murray County | 74 | - | 36 | 1 945 | - | 65 | 6.8 | - | - | - |
| Fergus Falls city, Otter Tail County | 5 917 | 481 | 1 760 | 1 959 | 476 | 2 861 | 5.4 | 1 188 | 44 | 101 |
| Fergus Falls township, Otter Tail County | 357 | 23 | 45 | 1 974 | 1 | 286 | 7.6 | 3 | - | - |
| Fern township, Hubbard County | 94 | 15 | 2 | 1 976 | - | 36 | 5.1 | 7 | 7 | 6 |
| Fertile city, Polk County | 432 | 21 | 140 | 1 956 | 10 | 202 | 5.0 | 80 | 2 | 2 |
| Field township, St. Louis County | 230 | 14 | 63 | 1 963 | 17 | 87 | 5.0 | 38 | 27 | 20 |
| Fieldon township, Watonwan County | 110 | 9 | 56 | 1940- | 5 | 80 | 7.0 | 11 | 7 | 7 |
| Fifty Lakes city, Crow Wing County | 537 | 137 | 4 | 1 979 | 18 | 270 | 5.5 | 46 | 10 | 10 |
| Fillmore township, Fillmore County | 205 | 6 | 104 | 1940- | 18 | 134 | 6.3 | 22 | 23 | 21 |
| Fine Lakes township, St. Louis County | 206 | 12 | 23 | 1 966 | 45 | 43 | 4.0 | 56 | 91 | 66 |
| Finlayson city, Pine County | 145 | 19 | 53 | 1 967 | - | 78 | 5.7 | 18 | - | 2 |
| Finlayson township, Pine County | 245 | 14 | 48 | 1 971 | 33 | 86 | 4.7 | 57 | 39 | 41 |
| Fisher city, Polk County | 185 | 18 | 42 | 1 967 | 4 | 86 | 5.4 | 22 | - | 2 |
| Fisher township, Polk County | 75 | 6 | 34 | 1 949 | - | 62 | 7.1 | - | - | - |
| Fish Lake township, Aitkin County | 759 | 131 | 128 | 1 975 | 34 | 465 | 6.1 | 79 | 32 | 34 |
| Fleming township, Aitkin County | 491 | 48 | 33 | 1 974 | 43 | 129 | 4.5 | 69 | 53 | 42 |
| Fleming township, Pine County | 123 | 12 | 18 | 1 964 | 35 | 58 | 5.3 | 41 | 72 | 68 |
| Flensburg city, Morrison County | 90 | 4 | 39 | 1 950 | - | 55 | 6.0 | 3 | 2 | 2 |
| Flom township, Norman County | 106 | 3 | 47 | 1 947 | 4 | 68 | 6.3 | 9 | 5 | 5 |
| Floodwood city, St. Louis County | 281 | 18 | 64 | 1 962 | 4 | 74 | 4.6 | 66 | 4 | - |
| Floodwood township, St. Louis County | 146 | 12 | 38 | 1 960 | 7 | 70 | 5.4 | 25 | 23 | 17 |
| Flora township, Renville County | 94 | 2 | 48 | 1940- | - | 74 | 7.3 | - | 4 | 2 |
| Florence township, Goodhue County | 632 | 46 | 152 | 1 968 | 13 | 367 | 6.0 | 36 | 6 | 4 |
| Florence city, Lyon County | 24 | 2 | 13 | 1940- | - | 17 | 7.1 | 2 | 2 | 6 |
| Florida township, Yellow Medicine County | 67 | - | 42 | 1940- | - | 37 | 5.8 | - | - | 4 |
| Flowing township, Clay County | 40 | - | 23 | 1940- | - | 31 | 6.4 | 2 | - | - |
| Foldahl township, Marshall County | 47 | - | 6 | 1 964 | - | 20 | 5.3 | - | 2 | 2 |
| Folden township, Otter Tail County | 157 | 15 | 60 | 1 963 | 11 | 85 | 5.6 | 15 | 15 | 15 |
| Foley city, Benton County | 790 | 90 | 221 | 1 971 | 34 | 390 | 5.5 | 118 | 8 | 10 |
| Folsom township, Traverse County | 134 | 6 | 41 | 1 957 | 45 | 46 | 4.3 | 50 | 23 | 18 |
| Forada city, Douglas County | 114 | 4 | 15 | 1 968 | 2 | 48 | 5.2 | 4 | - | - |
| Ford township, Kanabec County | 113 | 15 | 9 | 1 975 | 15 | 48 | 4.7 | 26 | 24 | 21 |
| Forest township, Becker County | 184 | 14 | - | 1 976 | 21 | 45 | 4.4 | 31 | 10 | 6 |
| Forest township, Rice County | 481 | 76 | 103 | 1 973 | 12 | 328 | 6.6 | 24 | 9 | 4 |
| Forest Area township, Lake of the Woods County | 39 | - | 8 | 1 947 | 16 | - | 3.7 | 16 | 32 | 32 |
| Forest City township, Meeker County | 255 | 12 | 83 | 1 957 | 6 | 166 | 6.4 | 17 | 10 | 10 |
| Forest Lake city, Washington County | 2 914 | 295 | 282 | 1 975 | 178 | 1 088 | 4.9 | 599 | - | 18 |
| Forest Lake township, Washington County | 2 680 | 321 | 216 | 1 978 | 18 | 2 117 | 7.1 | 68 | 8 | 17 |
| Foreston city, Mille Lacs County | 147 | 18 | 55 | 1 964 | 4 | 88 | 6.0 | 12 | - | - |
| Forest Prairie township, Meeker County | 359 | 44 | 83 | 1 971 | 21 | 202 | 5.9 | 36 | 13 | 4 |
| Forestville township, Fillmore County | 166 | 8 | 94 | 1940- | 4 | 117 | 6.4 | 15 | 10 | 10 |
| Fork township, Marshall County | 10 | - | 2 | 1 960 | - | 4 | 5.3 | - | 2 | 2 |
| Fortier township, Yellow Medicine County | 58 | - | 36 | 1940- | - | 42 | 6.2 | 4 | 5 | 5 |
| Fort Ripley city, Crow Wing County | 33 | 5 | 3 | 1 971 | - | 20 | 5.9 | 3 | - | - |
| Fort Ripley township, Crow Wing County | 378 | 78 | 37 | 1 979 | 18 | 160 | 5.2 | 50 | 4 | 13 |
| Fort Snelling UT, Hennepin County | - | - | - | - | - | - | - | - | - | - |
| Fosston city, Polk County | 739 | 40 | 211 | 1 957 | 24 | 334 | 5.3 | 115 | 3 | 5 |
| Fossum township, Norman County | 74 | 3 | 23 | 1 957 | 3 | 42 | 5.9 | 3 | 7 | 7 |
| Foster township, Big Stone County | 174 | 7 | 32 | 1 962 | 17 | 45 | 4.3 | 37 | 17 | 14 |
| Foster township, Faribault County | 109 | 3 | 60 | 1940- | - | 88 | 7.0 | 6 | - | - |
| Fountain city, Fillmore County | 132 | 2 | 57 | 1 951 | 2 | 82 | 6.2 | 4 | - | - |
| Fountain township, Fillmore County | 124 | 8 | 61 | 1 942 | - | 89 | 6.8 | 2 | 3 | 3 |
| Fountain Prairie township, Pipestone County | 73 | 2 | 26 | 1 946 | - | 54 | 6.4 | - | - | 3 |
| Foxhome city, Wilkin County | 63 | 2 | 21 | 1 964 | - | 26 | 5.3 | 2 | - | - |
| Foxhome township, Wilkin County | 54 | 2 | 24 | 1 944 | - | 29 | 6.2 | - | 3 | 2 |
| Fox Lake township, Martin County | 147 | 4 | 58 | 1 949 | 1 | 95 | 6.1 | 16 | 10 | 14 |
| Framnas township, Stevens County | 117 | 4 | 51 | 1 959 | - | 82 | 6.9 | 2 | 3 | 5 |

Table 20. **Physical Housing Characteristics: 2000—Con.**

[Data based on a sample (except Tables 65-68). For information on confidentiality protection, coverage, sampling error, and nonsampling error, see Appendix G. For location of definitions, see "How to Use This Census Report"]

| State County Place and County Subdivision | Total housing units | Year structure built | | | Rooms | | | No bedrooms or 1 bedroom | Lacking complete plumbing facilities | Lacking complete kitchen facilities |
|---|---------------------------|--------------------------|--------------------|--------|--------|--------------|--------|--------------------------------|---|--|
| | | 1995 to March 2000 | 1939 or earlier | Median | 1 or 2 | 6 or more | Median | | | |
| PLACE AND COUNTY SUBDIVISION—Con. | | | | | | | | | | |
| Franconia township, Chisago County | 335 | 80 | 79 | 1 979 | 10 | 237 | 6.8 | 17 | 7 | 7 |
| Frankford township, Mower County | 130 | 4 | 62 | 1 945 | - | 101 | 6.8 | 2 | 2 | 2 |
| Franklin city, Renville County | 221 | 11 | 83 | 1 949 | - | 132 | 5.9 | 19 | 1 | 1 |
| Franklin township, Wright County | 906 | 73 | 178 | 1 973 | 9 | 732 | 7.4 | 18 | - | 5 |
| Fraser township, Martin County | 127 | 6 | 63 | 1 941 | 2 | 103 | 7.2 | 6 | 2 | 2 |
| Frazee city, Becker County | 557 | 37 | 153 | 1 958 | 48 | 240 | 5.2 | 64 | - | 20 |
| Fredenberg township, St. Louis County | 598 | 94 | 30 | 1 976 | 30 | 298 | 5.5 | 84 | 49 | 40 |
| Freeborn city, Freeborn County | 131 | - | 45 | 1 951 | - | 79 | 5.9 | 14 | 2 | - |
| Freeborn township, Freeborn County | 132 | 5 | 64 | 1 941 | - | 98 | 6.4 | 6 | - | - |
| Freedom township, Waseca County | 148 | 5 | 72 | 1 942 | - | 112 | 6.5 | 4 | 2 | - |
| Freeland township, Lac qui Parle County | 65 | - | 34 | 1940- | 2 | 54 | 6.9 | 2 | 4 | 8 |
| Freeman township, Freeborn County | 207 | 5 | 88 | 1 951 | 4 | 139 | 6.2 | 10 | 1 | 3 |
| Freeport city, Stearns County | 225 | 6 | 71 | 1 961 | - | 150 | 6.2 | 20 | - | - |
| Fremont township, Winona County | 137 | 2 | 71 | 1940- | 6 | 101 | 6.7 | 6 | 8 | 8 |
| French township, St. Louis County | 285 | 4 | 51 | 1 963 | 17 | 107 | 5.0 | 41 | 26 | 13 |
| French Lake township, Wright County | 615 | 71 | 127 | 1 972 | 24 | 289 | 5.3 | 72 | 20 | 18 |
| Friberg township, Otter Tail County | 370 | 46 | 62 | 1 974 | 12 | 210 | 6.2 | 33 | 13 | 15 |
| Fridley city, Anoka County | 11 504 | 309 | 175 | 1 967 | 602 | 5 389 | 5.3 | 2 154 | 6 | 28 |
| Friendship township, Yellow Medicine County | 99 | 13 | 42 | 1 961 | - | 74 | 6.8 | - | 1 | 1 |
| Frohn township, Beltrami County | 652 | 101 | 71 | 1 979 | 11 | 405 | 6.1 | 28 | 5 | 4 |
| Frost city, Faribault County | 127 | - | 56 | 1 944 | 1 | 64 | 5.5 | 13 | 1 | 1 |
| Fulda city, Murray County | 568 | 26 | 201 | 1 951 | 22 | 303 | 5.7 | 63 | 4 | 12 |
| Funkley city, Beltrami County | 16 | - | 2 | 1 976 | 2 | 7 | 5.3 | 2 | 2 | 2 |
| Gail Lake township, Crow Wing County | 82 | 4 | 4 | 1 970 | 2 | 21 | 5.0 | 14 | - | - |
| Galena township, Martin County | 101 | - | 55 | 1940- | - | 83 | 6.8 | - | 4 | 4 |
| Gales township, Redwood County | 65 | 5 | 36 | 1940- | - | 42 | 7.5 | 1 | 5 | 6 |
| Garden township, Polk County | 111 | 5 | 56 | 1940- | 3 | 68 | 6.2 | 6 | 7 | 7 |
| Garden City township, Blue Earth County | 274 | 20 | 102 | 1 958 | 4 | 198 | 6.9 | 17 | 4 | 4 |
| Garfield city, Douglas County | 132 | 8 | 31 | 1 959 | - | 65 | 5.5 | 2 | 2 | 3 |
| Garfield township, Lac qui Parle County | 71 | 1 | 47 | 1940- | 1 | 48 | 6.5 | 1 | - | 1 |
| Garfield township, Polk County | 170 | 9 | 59 | 1 969 | 2 | 110 | 6.1 | 4 | 5 | 9 |
| Garnes township, Red Lake County | 81 | 9 | 25 | 1 962 | 4 | 45 | 5.8 | 4 | 2 | 4 |
| Garrison city, Crow Wing County | 188 | 33 | 13 | 1 984 | 20 | 25 | 4.1 | 40 | 2 | 2 |
| Garrison township, Crow Wing County | 770 | 143 | 88 | 1 977 | 75 | 281 | 4.9 | 145 | 84 | 73 |
| Garvin city, Lyon County | 71 | - | 40 | 1940- | - | 39 | 5.8 | 4 | - | 2 |
| Gary city, Norman County | 94 | 3 | 58 | 1940- | - | 66 | 6.6 | 5 | 2 | 2 |
| Gaylord city, Sibley County | 928 | 30 | 219 | 1 962 | 24 | 424 | 5.3 | 85 | 4 | 4 |
| Gem Lake city, Ramsey County | 143 | 2 | 31 | 1 971 | - | 111 | 7.1 | 6 | 2 | - |
| Geneva city, Freeborn County | 186 | 14 | 59 | 1 964 | 8 | 120 | 6.4 | 24 | - | - |
| Geneva township, Freeborn County | 170 | 14 | 80 | 1 942 | 3 | 127 | 6.5 | 5 | - | - |
| Genessee township, Kandiyohi County | 179 | 20 | 48 | 1 973 | 4 | 115 | 6.2 | 4 | 10 | 10 |
| Genola city, Morrison County | 31 | - | 11 | 1 950 | - | 21 | 6.2 | - | - | - |
| Gentilly township, Polk County | 122 | 3 | 56 | 1 951 | 2 | 90 | 6.4 | 2 | 2 | 2 |
| Georgetown city, Clay County | 56 | 12 | 12 | 1 974 | - | 24 | 5.3 | 7 | 1 | 1 |
| Georgetown township, Clay County | 69 | 7 | 14 | 1 959 | - | 57 | 7.5 | - | - | - |
| Germania township, Todd County | 153 | 18 | 55 | 1 967 | - | 99 | 6.4 | 6 | 14 | 14 |
| Germantown township, Cottonwood County | 94 | 2 | 39 | 1 949 | - | 72 | 6.6 | - | 2 | 2 |
| Gervais township, Red Lake County | 104 | 11 | 34 | 1 965 | 6 | 65 | 6.1 | 9 | 2 | 4 |
| Getty township, Stearns County | 128 | 8 | 60 | 1 952 | - | 102 | 7.3 | 3 | - | - |
| Gheen UT, St. Louis County | 26 | 6 | 12 | 1 965 | 3 | 4 | 3.9 | 6 | 8 | 6 |
| Ghent city, Lyon County | 132 | 4 | 49 | 1 962 | - | 84 | 6.5 | 9 | - | - |
| Gibbon city, Sibley County | 379 | 6 | 144 | 1 949 | 2 | 227 | 5.9 | 20 | - | 3 |
| Gilbert city, St. Louis County | 900 | 4 | 476 | 1940- | 48 | 405 | 5.3 | 145 | 16 | 8 |
| Gilchrist township, Pope County | 260 | 6 | 104 | 1 953 | 24 | 81 | 4.4 | 46 | 42 | 31 |
| Gillford township, Wabasha County | 190 | 13 | 89 | 1 946 | - | 146 | 6.9 | 6 | 1 | - |
| Gilman city, Benton County | 97 | 15 | 13 | 1 971 | - | 43 | 5.3 | 11 | - | - |
| Gilmanton township, Benton County | 268 | 29 | 118 | 1 956 | 2 | 186 | 6.6 | 8 | 6 | 6 |
| Girard township, Otter Tail County | 849 | 75 | 94 | 1 970 | 35 | 413 | 5.4 | 58 | 32 | 30 |
| Glasgow township, Wabasha County | 113 | 13 | 33 | 1 976 | - | 86 | 6.8 | 2 | 3 | - |
| Glen township, Aitkin County | 478 | 55 | 63 | 1 970 | 24 | 183 | 5.1 | 61 | 37 | 33 |
| Glencoe city, McLeod County | 2 152 | 201 | 526 | 1 966 | 76 | 1 100 | 5.6 | 224 | 8 | - |
| Glencoe township, McLeod County | 220 | 3 | 105 | 1 946 | 3 | 170 | 6.9 | 5 | 2 | - |
| Glendorado township, Benton County | 270 | 31 | 93 | 1 971 | - | 196 | 6.7 | 9 | - | - |
| Glenville city, Freeborn County | 322 | 2 | 85 | 1 958 | 16 | 175 | 5.8 | 43 | 6 | 3 |
| Glenwood city, Pope County | 1 187 | 63 | 411 | 1 955 | 50 | 529 | 5.2 | 192 | - | 5 |
| Glenwood township, Pope County | 659 | 76 | 96 | 1 970 | 24 | 314 | 5.4 | 53 | 13 | 11 |
| Glyndon city, Clay County | 399 | 63 | 59 | 1 972 | 22 | 217 | 5.8 | 35 | 3 | 5 |
| Glyndon township, Clay County | 120 | 15 | 27 | 1 963 | 3 | 79 | 6.3 | 5 | 3 | 3 |
| Gnesen township, St. Louis County | 675 | 105 | 89 | 1 978 | 31 | 352 | 5.6 | 92 | 34 | 24 |
| Godfrey township, Polk County | 290 | 21 | 52 | 1 964 | 24 | 127 | 5.3 | 37 | 20 | 11 |
| Golden Valley city, Hennepin County | 8 606 | 144 | 293 | 1 963 | 349 | 5 777 | 6.7 | 1 046 | 26 | 51 |
| Golden Valley township, Roseau County | 100 | 8 | 11 | 1 975 | 9 | 44 | 5.3 | 11 | 16 | 16 |
| Gonvick city, Clearwater County | 156 | 7 | 56 | 1 955 | 8 | 73 | 5.4 | 33 | 2 | 2 |
| Good Hope township, Itasca County | 72 | 16 | 15 | 1 959 | - | 35 | 5.5 | 7 | 13 | 19 |
| Good Hope township, Norman County | 25 | - | 15 | 1940- | - | 21 | 6.8 | 1 | 5 | 5 |
| Goodhue city, Goodhue County | 301 | 30 | 94 | 1 965 | 3 | 183 | 6.1 | 23 | 2 | - |
| Goodhue township, Goodhue County | 173 | 6 | 87 | 1940- | - | 147 | 7.5 | 4 | 2 | - |
| Goodland township, Itasca County | 342 | 36 | 41 | 1 969 | 30 | 115 | 4.6 | 75 | 74 | 58 |
| Goodridge city, Pennington County | 51 | 6 | 16 | 1 970 | 2 | 16 | 5.0 | 12 | 3 | 3 |
| Goodridge township, Pennington County | 24 | 2 | 12 | 1 940 | 2 | 22 | 6.9 | 2 | - | - |
| Good Thunder city, Blue Earth County | 234 | 11 | 127 | 1940- | - | 158 | 6.6 | 5 | 2 | 2 |
| Goodview city, Winona County | 1 412 | 257 | 53 | 1 978 | 48 | 666 | 5.4 | 120 | - | 6 |
| Goose Prairie township, Clay County | 69 | 4 | 27 | 1 958 | - | 52 | 6.2 | 4 | 2 | - |
| Gordon township, Todd County | 351 | 40 | 76 | 1 972 | 20 | 142 | 5.1 | 40 | 10 | 8 |
| Gorman township, Otter Tail County | 243 | 24 | 87 | 1 956 | 14 | 132 | 5.7 | 25 | 16 | 14 |
| Gorton township, Grant County | 37 | - | 23 | 1940- | - | 33 | 7.5 | - | - | - |
| Gould township, Cass County | 120 | 13 | 6 | 1 977 | 11 | 36 | 4.8 | 28 | 19 | 19 |
| Grace township, Chippewa County | 53 | 2 | 13 | 1 951 | - | 32 | 6.3 | 7 | 2 | - |
| Graceville city, Big Stone County | 285 | 3 | 118 | 1 948 | 9 | 158 | 5.9 | 36 | 3 | 5 |

Table 20. **Physical Housing Characteristics: 2000—Con.**

[Data based on a sample (except Tables 65-68). For information on confidentiality protection, coverage, sampling error, and nonsampling error, see Appendix G. For location of definitions, see "How to Use This Census Report"]

| State County Place and County Subdivision | Total housing units | Year structure built | | | Rooms | | | No bedrooms or 1 bedroom | Lacking complete plumbing facilities | Lacking complete kitchen facilities |
|---|---------------------------|--------------------------|--------------------|--------|--------|--------------|--------|--------------------------------|---|--|
| | | 1995 to March 2000 | 1939 or earlier | Median | 1 or 2 | 6 or more | Median | | | |
| PLACE AND COUNTY SUBDIVISION—Con. | | | | | | | | | | |
| Graceville township, Big Stone County | 59 | - | 17 | 1 981 | - | 50 | 7.2 | - | - | 20 |
| Grafton township, Sibley County | 102 | 2 | 48 | 1 946 | - | 88 | 6.5 | - | - | - |
| Graham township, Benton County | 169 | 27 | 52 | 1 974 | - | 130 | 7.0 | 6 | - | 4 |
| Graham Lakes township, Nobles County | 92 | - | 37 | 1 946 | 2 | 75 | 6.3 | 2 | 4 | 4 |
| Granada city, Martin County | 133 | - | 68 | 1940- | 2 | 78 | 5.9 | 13 | - | 3 |
| Granby township, Nicollet County | 91 | 8 | 40 | 1 956 | - | 70 | 6.6 | - | - | - |
| Grand Forks township, Polk County | 79 | 14 | 15 | 1 967 | - | 57 | 6.3 | - | - | - |
| Grand Lake township, St. Louis County | 1 076 | 90 | 146 | 1 969 | 29 | 577 | 5.7 | 112 | 101 | 69 |
| Grand Marais city, Cook County | 726 | 56 | 165 | 1 960 | 74 | 276 | 4.9 | 151 | 2 | 6 |
| Grand Meadow city, Mower County | 414 | 27 | 172 | 1 952 | 5 | 220 | 5.7 | 46 | 2 | - |
| Grand Meadow township, Mower County | 114 | 11 | 61 | 1940- | 2 | 93 | 6.7 | 4 | 3 | 3 |
| Grand Plain township, Marshall County | 26 | - | 6 | 1 971 | - | 17 | 6.2 | 5 | - | - |
| Grand Portage UT, Cook County | 276 | 98 | 5 | 1 990 | 31 | 80 | 4.5 | 53 | 6 | 6 |
| Grand Prairie township, Nobles County | 93 | 2 | 61 | 1940- | 1 | 77 | 7.5 | 1 | 7 | 7 |
| Grand Rapids city, Itasca County | 3 600 | 193 | 564 | 1 966 | 272 | 1 430 | 5.0 | 770 | 18 | 14 |
| Grand Rapids township, Itasca County | 5 122 | 352 | 685 | 1 970 | 314 | 2 216 | 5.2 | 879 | 37 | 27 |
| Grandview township, Lyon County | 107 | - | 60 | 1940- | - | 89 | 7.6 | - | 4 | 4 |
| Grange township, Pipestone County | 91 | 2 | 40 | 1 946 | - | 69 | 6.5 | 2 | - | 2 |
| Granite township, Morrison County | 146 | 28 | 31 | 1 973 | 2 | 103 | 6.9 | 4 | - | - |
| Granite Falls township, Chippewa County | 88 | 5 | 40 | 1 953 | - | 74 | 7.3 | 2 | 4 | 4 |
| Granite Falls city | 1 474 | 83 | 306 | 1 963 | 79 | 718 | 5.4 | 195 | - | - |
| Chippewa County (part) | 518 | 79 | 77 | 1 973 | 59 | 217 | 5.1 | 77 | - | - |
| Yellow Medicine County (part) | 956 | 4 | 229 | 1 958 | 20 | 501 | 5.6 | 118 | - | - |
| Granite Ledge township, Benton County | 229 | 15 | 74 | 1 972 | 9 | 137 | 6.1 | 12 | 2 | 4 |
| Granite Rock township, Redwood County | 91 | 2 | 53 | 1940- | - | 75 | 7.0 | 3 | - | - |
| Grant city, Washington County | 1 402 | 82 | 149 | 1 978 | - | 1 241 | 7.9 | 16 | 10 | 7 |
| Grant Valley township, Beltrami County | 565 | 98 | 30 | 1 981 | 31 | 283 | 5.5 | 57 | 8 | 8 |
| Granville township, Kittson County | 48 | - | 24 | 1 945 | - | 36 | 6.6 | - | 2 | 2 |
| Grass Lake township, Kanabec County | 359 | 45 | 93 | 1 972 | 10 | 196 | 5.7 | 30 | 6 | 9 |
| Grasston city, Kanabec County | 39 | 5 | 23 | 1940- | - | 27 | 6.0 | 3 | - | - |
| Grattan township, Itasca County | 32 | 2 | 2 | 1 971 | 2 | 13 | 4.5 | 8 | 14 | 12 |
| Gray township, Pipestone County | 91 | 2 | 27 | 1 960 | - | 76 | 7.1 | - | - | - |
| Great Bend township, Cottonwood County | 144 | 4 | 72 | 1 940 | 4 | 93 | 6.5 | 5 | 4 | 4 |
| Great Scott township, St. Louis County | 270 | 29 | 60 | 1 971 | 19 | 105 | 5.1 | 44 | 24 | 11 |
| Greenbush township, Mille Lacs County | 403 | 45 | 115 | 1 970 | 8 | 260 | 6.2 | 10 | 11 | 5 |
| Greenbush city, Roseau County | 345 | 27 | 73 | 1 962 | 25 | 175 | 5.5 | 57 | - | - |
| Greenfield city, Hennepin County | 825 | 205 | 106 | 1 980 | 5 | 625 | 7.4 | 25 | - | - |
| Greenfield township, Wabasha County | 708 | 89 | 69 | 1 975 | 19 | 374 | 5.7 | 59 | 1 | 2 |
| Green Isle city, Sibley County | 143 | 2 | 53 | 1 949 | 7 | 92 | 6.1 | 13 | 2 | 2 |
| Green Isle township, Sibley County | 210 | 15 | 93 | 1 948 | - | 167 | 6.9 | 5 | 10 | 2 |
| Green Lake township, Kandiyohi County | 690 | 87 | 87 | 1 975 | 13 | 456 | 6.5 | 37 | 5 | 5 |
| Greenleaf township, Meeker County | 492 | 40 | 65 | 1 972 | 16 | 287 | 6.0 | 46 | 9 | 8 |
| Green Meadow township, Norman County | 41 | 2 | 24 | 1940- | - | 35 | 7.5 | - | 1 | 1 |
| Green Prairie township, Morrison County | 261 | 28 | 53 | 1 972 | - | 152 | 6.1 | 22 | 5 | - |
| Greenville township, Dakota County | 232 | 44 | 74 | 1 970 | - | 186 | 7.8 | 2 | - | - |
| Green Valley township, Becker County | 154 | 28 | 44 | 1 972 | 8 | 80 | 5.6 | 22 | 15 | 11 |
| Greenwald city, Stearns County | 90 | 1 | 49 | 1940- | - | 50 | 6.0 | - | - | - |
| Greenway township, Itasca County | 958 | 37 | 284 | 1 956 | 22 | 402 | 5.2 | 95 | 26 | 23 |
| Greenwood township, Clearwater County | 48 | - | 9 | 1 955 | 4 | 22 | 5.4 | 4 | 10 | 8 |
| Greenwood city, Hennepin County | 303 | 26 | 88 | 1 962 | 3 | 234 | 7.4 | 16 | - | - |
| Greenwood township, St. Louis County | 1 615 | 146 | 202 | 1 968 | 183 | 312 | 4.1 | 383 | 386 | 213 |
| Gregory township, Mahanomen County | 40 | - | 18 | 1 944 | - | 31 | 6.8 | 2 | 2 | 2 |
| Grey Cloud Island township, Washington County | 127 | 2 | 25 | 1 957 | - | 90 | 6.5 | 7 | - | - |
| Grey Eagle city, Todd County | 164 | 5 | 48 | 1 961 | - | 88 | 5.7 | 23 | - | 3 |
| Grey Eagle township, Todd County | 576 | 37 | 105 | 1 965 | 46 | 206 | 4.9 | 88 | 43 | 42 |
| Grimstad township, Roseau County | 98 | 9 | 19 | 1 971 | 3 | 54 | 5.7 | 5 | 12 | 9 |
| Grove township, Stearns County | 153 | 13 | 45 | 1 973 | - | 129 | 7.3 | - | - | - |
| Grove City city, Meeker County | 270 | 21 | 93 | 1 958 | 7 | 136 | 5.5 | 59 | - | - |
| Grove Lake township, Pope County | 149 | 9 | 52 | 1 964 | 4 | 71 | 5.4 | 19 | 5 | 7 |
| Grove Park-Tilden township, Polk County | 211 | 16 | 50 | 1 967 | 6 | 109 | 5.6 | 16 | 4 | 7 |
| Grygla city, Marshall County | 128 | 7 | 21 | 1 974 | - | 47 | 5.0 | 23 | 2 | 2 |
| Gudrid township, Lake of the Woods County | 118 | 7 | 3 | 1 976 | 6 | 44 | 5.1 | 9 | - | - |
| Gully city, Polk County | 66 | 2 | 27 | 1 950 | - | 24 | 4.9 | 9 | 2 | 7 |
| Gully township, Polk County | 55 | 3 | 13 | 1 966 | - | 14 | 4.5 | 2 | 4 | 2 |
| Guthrie township, Hubbard County | 176 | 30 | 43 | 1 976 | 11 | 98 | 5.7 | 11 | 6 | 6 |
| Hackensack city, Cass County | 189 | 7 | 37 | 1 960 | 12 | 51 | 4.7 | 32 | 6 | 8 |
| Hadley city, Murray County | 38 | - | 14 | 1 951 | - | 22 | 5.9 | - | - | - |
| Hagali township, Beltrami County | 177 | 43 | 13 | 1 983 | - | 76 | 5.2 | 19 | 14 | 12 |
| Hagen township, Clay County | 73 | 2 | 9 | 1 962 | - | 44 | 6.0 | - | 10 | 4 |
| Halden township, St. Louis County | 74 | 11 | 28 | 1 970 | 6 | 31 | 5.1 | 8 | 16 | 16 |
| Hale township, McLeod County | 337 | 27 | 105 | 1 968 | - | 245 | 6.4 | 2 | - | - |
| Hallock city, Kittson County | 595 | 28 | 159 | 1 957 | 36 | 321 | 5.7 | 82 | 13 | 10 |
| Hallock township, Kittson County | 38 | 2 | 10 | 1 950 | - | 30 | 6.8 | - | 6 | 8 |
| Halma city, Kittson County | 41 | 2 | 8 | 1 950 | 2 | 19 | 5.3 | 8 | 2 | 2 |
| Halstad city, Norman County | 301 | 12 | 101 | 1 958 | 18 | 142 | 5.4 | 67 | 4 | 2 |
| Halstad township, Norman County | 55 | 1 | 34 | 1940- | - | 52 | 7.7 | 1 | 1 | 1 |
| Hamburg city, Carver County | 219 | 15 | 85 | 1 960 | 6 | 147 | 6.6 | 24 | - | - |
| Hamden township, Becker County | 92 | 8 | 33 | 1 955 | - | 61 | 6.2 | 2 | - | - |
| Ham Lake city, Anoka County | 4 199 | 1 069 | 152 | 1 981 | 66 | 3 231 | 7.0 | 212 | 32 | 20 |
| Hamlin township, Lac qui Parle County | 80 | 2 | 47 | 1940- | - | 66 | 7.3 | 2 | 2 | 4 |
| Hammer township, Yellow Medicine County | 99 | 8 | 42 | 1 952 | - | 78 | 7.1 | - | - | - |
| Hammond township, Polk County | 20 | - | 4 | 1 954 | - | 16 | 6.8 | - | - | - |
| Hammond city, Wabasha County | 86 | 4 | 51 | 1940- | - | 45 | 5.6 | 15 | 1 | 1 |
| Hampden township, Kittson County | 26 | - | 11 | 1 955 | - | 17 | 6.5 | - | - | - |
| Hampton city, Dakota County | 162 | 31 | 65 | 1 957 | 11 | 98 | 6.2 | 15 | 3 | 5 |
| Hampton township, Dakota County | 310 | 32 | 64 | 1 975 | 6 | 230 | 6.9 | 10 | - | - |
| Hamre township, Beltrami County | 18 | - | 7 | 1 967 | - | 9 | 5.5 | 3 | 2 | 2 |
| Hancock township, Carver County | 120 | 5 | 58 | 1 952 | - | 102 | 7.3 | 5 | - | - |

Table 20. **Physical Housing Characteristics: 2000—Con.**

[Data based on a sample (except Tables 65-68). For information on confidentiality protection, coverage, sampling error, and nonsampling error, see Appendix G. For location of definitions, see "How to Use This Census Report"]

| State County Place and County Subdivision | Total housing units | Year structure built | | | Rooms | | | No bedrooms or 1 bedroom | Lacking complete plumbing facilities | Lacking complete kitchen facilities |
|--|---------------------------|--------------------------|--------------------|--------|--------|--------------|--------|--------------------------------|---|--|
| | | 1995 to March 2000 | 1939 or earlier | Median | 1 or 2 | 6 or more | Median | | | |
| PLACE AND COUNTY SUBDIVISION—Con. | | | | | | | | | | |
| Hancock city, Stevens County | 323 | 16 | 142 | 1 945 | 14 | 188 | 6.0 | 20 | 3 | 3 |
| Hangaard township, Clearwater County | 6 | - | 2 | 1 965 | - | 2 | 5.0 | - | - | 2 |
| Hanley Falls city, Yellow Medicine County | 121 | - | 49 | 1 948 | 21 | 54 | 5.1 | 34 | 1 | 3 |
| Hanover city | 456 | 81 | 50 | 1 987 | 6 | 382 | 7.3 | 19 | 2 | - |
| Hennepin County (part) | 113 | 10 | 5 | 1 983 | 4 | 99 | 7.5 | 6 | - | - |
| Wright County (part) | 343 | 71 | 45 | 1 988 | 2 | 283 | 7.3 | 13 | 2 | - |
| Hanska city, Brown County | 197 | 17 | 92 | 1 943 | 4 | 105 | 5.7 | 25 | 2 | 2 |
| Hansonville township, Lincoln County | 51 | - | 32 | 1940- | - | 37 | 6.6 | - | 8 | 2 |
| Hantho township, Lac qui Parle County | 59 | - | 34 | 1940- | - | 49 | 7.4 | 2 | 3 | 3 |
| Harding city, Morrison County | 51 | 3 | 11 | 1 971 | 2 | 20 | 5.3 | 2 | 3 | 3 |
| Hardwick city, Rock County | 103 | 2 | 46 | 1 944 | - | 66 | 6.1 | - | - | 2 |
| Harmony city, Fillmore County | 506 | 8 | 215 | 1 947 | 20 | 276 | 5.7 | 57 | - | - |
| Harmony township, Fillmore County | 144 | 2 | 92 | 1940- | - | 126 | 7.4 | 2 | 11 | 11 |
| Harris city, Chisago County | 388 | 47 | 129 | 1 975 | 10 | 263 | 6.5 | 41 | 4 | 6 |
| Harris township, Itasca County | 1 493 | 134 | 117 | 1 974 | 33 | 760 | 5.6 | 139 | 47 | 34 |
| Harrison township, Kandiyohi County | 476 | 39 | 64 | 1 963 | 13 | 236 | 5.5 | 39 | 16 | 16 |
| Hart township, Winona County | 120 | 4 | 80 | 1940- | 1 | 98 | 7.1 | 3 | 6 | - |
| Hartford township, Todd County | 233 | 14 | 101 | 1 947 | - | 195 | 6.7 | 6 | - | - |
| Hart Lake township, Hubbard County | 214 | 42 | 39 | 1 975 | 9 | 93 | 5.2 | 29 | 10 | 10 |
| Hartland city, Freeborn County | 137 | 2 | 55 | 1 948 | 5 | 77 | 5.8 | 19 | - | - |
| Hartland township, Freeborn County | 119 | 2 | 62 | 1940- | - | 91 | 6.7 | - | - | - |
| Harvey township, Meeker County | 144 | 7 | 63 | 1 953 | - | 115 | 6.8 | - | - | 1 |
| Hassan township, Hennepin County | 726 | 99 | 47 | 1 979 | - | 652 | 8.0 | 6 | - | - |
| Hassan Valley township, McLeod County | 300 | 24 | 88 | 1 965 | - | 229 | 7.2 | - | 3 | 3 |
| Hastings city | 6 749 | 879 | 968 | 1 972 | 268 | 3 837 | 5.9 | 881 | 19 | 23 |
| Dakota County (part) | 6 746 | 879 | 968 | 1 972 | 268 | 3 834 | 5.9 | 881 | 19 | 23 |
| Washington County (part) | 3 | - | - | 1 993 | - | 3 | 6.0 | - | - | - |
| Hatfield city, Pipestone County | 24 | - | 14 | 1940- | - | 15 | 5.9 | 2 | - | - |
| Haugen township, Aitkin County | 203 | 36 | 15 | 1 972 | 4 | 55 | 4.4 | 38 | 35 | 28 |
| Havana township, Steele County | 238 | 6 | 115 | 1 943 | - | 180 | 6.7 | 2 | 2 | - |
| Havelock township, Chippewa County | 79 | 5 | 29 | 1 950 | 2 | 44 | 6.0 | 2 | - | - |
| Haven township, Sherburne County | 680 | 70 | 53 | 1 978 | 2 | 567 | 7.6 | 4 | 2 | 2 |
| Haverhill township, Olmsted County | 557 | 69 | 72 | 1 975 | 12 | 461 | 7.5 | 14 | 1 | 1 |
| Hawk Creek township, Renville County | 92 | 2 | 51 | 1940- | 2 | 68 | 6.7 | 4 | 6 | 6 |
| Hawley city, Clay County | 789 | 86 | 179 | 1 968 | 32 | 387 | 5.2 | 127 | 5 | 7 |
| Hawley township, Clay County | 162 | 20 | 35 | 1 975 | 4 | 136 | 7.2 | 6 | 2 | - |
| Hay Brook township, Kanabec County | 146 | 22 | 19 | 1 974 | 8 | 50 | 5.0 | 14 | 46 | 46 |
| Hay Creek township, Goodhue County | 291 | 40 | 93 | 1 974 | 5 | 247 | 7.3 | 7 | - | - |
| Hayes township, Swift County | 90 | 2 | 55 | 1940- | - | 67 | 6.6 | - | 2 | 2 |
| Hayfield city, Dodge County | 517 | 29 | 151 | 1 963 | 13 | 295 | 5.9 | 58 | - | 2 |
| Hayfield township, Dodge County | 141 | 17 | 73 | 1940- | - | 109 | 6.8 | 2 | - | 2 |
| Hay Lake UT, St. Louis County | 47 | 4 | 5 | 1 974 | 2 | 27 | 5.9 | 2 | 4 | 2 |
| Hayland township, Mille Lacs County | 207 | 34 | 28 | 1 976 | 18 | 100 | 5.4 | 28 | 19 | 14 |
| Hayward city, Freeborn County | 119 | 8 | 45 | 1 951 | 6 | 59 | 5.5 | 9 | - | 1 |
| Hayward township, Freeborn County | 170 | 6 | 73 | 1 951 | - | 132 | 6.8 | - | 2 | 2 |
| Hazel Run city, Yellow Medicine County | 32 | - | 21 | 1940- | - | 23 | 6.1 | 2 | - | - |
| Hazel Run township, Yellow Medicine County | 84 | 2 | 52 | 1940- | - | 65 | 6.8 | - | - | - |
| Hazelton township, Aitkin County | 894 | 72 | 103 | 1 966 | 54 | 325 | 4.9 | 85 | 67 | 86 |
| Hazelton township, Kittson County | 56 | 4 | 22 | 1 955 | 2 | 24 | 5.2 | 2 | 9 | 5 |
| Hector city, Renville County | 533 | 38 | 172 | 1 955 | 9 | 306 | 5.8 | 39 | - | - |
| Hector township, Renville County | 118 | 3 | 52 | 1 952 | - | 82 | 6.8 | 4 | 7 | 3 |
| Hegbert township, Swift County | 58 | 2 | 35 | 1940- | - | 52 | 7.2 | 4 | - | - |
| Hegne township, Norman County | 31 | - | 16 | 1940- | - | 26 | 6.9 | - | 5 | 3 |
| Heidelberg city, Le Sueur County | 24 | - | 4 | 1 958 | - | 12 | 5.5 | 2 | - | - |
| Heier township, Mahnomon County | 77 | 5 | 26 | 1 950 | - | 55 | 6.3 | 3 | 3 | 3 |
| Height of Land township, Becker County | 383 | 30 | 62 | 1 972 | 17 | 199 | 5.6 | 47 | 25 | 18 |
| Heikkala Lake UT, St. Louis County | 247 | 14 | 23 | 1 970 | 54 | 51 | 4.3 | 67 | 84 | 53 |
| Helen township, McLeod County | 309 | 20 | 113 | 1 965 | - | 265 | 7.5 | 7 | 2 | 2 |
| Helena township, Scott County | 483 | 60 | 121 | 1 973 | 6 | 405 | 7.2 | 10 | 2 | - |
| Helga township, Hubbard County | 433 | 66 | 32 | 1 982 | 11 | 234 | 5.8 | 25 | 24 | 16 |
| Helgeland township, Polk County | 17 | - | 3 | 1 968 | - | 8 | 5.4 | - | - | - |
| Henderson city, Sibley County | 367 | 28 | 174 | 1 946 | 17 | 197 | 5.7 | 62 | 3 | 7 |
| Henderson township, Sibley County | 236 | 14 | 93 | 1 955 | 6 | 167 | 6.6 | 16 | 4 | 4 |
| Hendricks city, Lincoln County | 357 | 5 | 142 | 1 947 | 8 | 194 | 5.7 | 45 | 7 | 5 |
| Hendricks township, Lincoln County | 128 | 12 | 51 | 1 961 | - | 77 | 6.1 | 12 | 6 | 5 |
| Hendrickson township, Hubbard County | 105 | 18 | 2 | 1 979 | - | 52 | 5.5 | 4 | 2 | - |
| Hendrum city, Norman County | 148 | 19 | 49 | 1 957 | 2 | 80 | 5.7 | 9 | 2 | - |
| Hendrum township, Norman County | 55 | 2 | 23 | 1 959 | - | 43 | 6.6 | - | 4 | 6 |
| Henning city, Otter Tail County | 401 | 34 | 151 | 1 949 | 12 | 174 | 5.2 | 70 | - | - |
| Henning township, Otter Tail County | 188 | 11 | 63 | 1 962 | - | 123 | 6.1 | 7 | 2 | - |
| Henrietta township, Hubbard County | 1 067 | 162 | 113 | 1 973 | 60 | 548 | 5.6 | 98 | 28 | 32 |
| Henrietta city, Pine County | 35 | 3 | 8 | 1 972 | 2 | 13 | 5.1 | 4 | 4 | 2 |
| Henryville township, Renville County | 96 | - | 51 | 1940- | - | 67 | 6.6 | 6 | 2 | 2 |
| Hereim township, Roseau County | 105 | 8 | 11 | 1 972 | 4 | 69 | 6.1 | 9 | 3 | 3 |
| Herman city, Grant County | 239 | 12 | 67 | 1 955 | 14 | 112 | 5.3 | 56 | 5 | 3 |
| Hermantown city, St. Louis County | 2 812 | 377 | 380 | 1 970 | 26 | 1 502 | 5.7 | 140 | 15 | - |
| Heron Lake city, Jackson County | 326 | 6 | 144 | 1 945 | 7 | 183 | 5.8 | 39 | 13 | 13 |
| Heron Lake township, Jackson County | 154 | 9 | 72 | 1 945 | - | 115 | 7.2 | 2 | - | - |
| Hersey township, Nobles County | 88 | 2 | 42 | 1 945 | - | 68 | 7.0 | - | 3 | 3 |
| Hewitt city, Todd County | 129 | 16 | 65 | 1940- | - | 58 | 5.3 | 20 | 2 | 2 |
| Hibbing city, St. Louis County | 8 037 | 146 | 2 678 | 1 952 | 425 | 3 384 | 5.2 | 1 287 | 37 | 54 |
| Hickory township, Pennington County | 48 | - | 12 | 1 958 | - | 27 | 5.7 | 2 | 5 | 2 |
| Higdem township, Polk County | 42 | 2 | 13 | 1 954 | - | 24 | 5.9 | - | - | - |
| High Forest township, Olmsted County | 384 | 28 | 112 | 1 965 | - | 302 | 6.9 | 6 | 2 | 6 |
| Highland township, Wabasha County | 154 | 17 | 78 | 1940- | 2 | 119 | 7.1 | 5 | 2 | 2 |
| Highland Grove township, Clay County | 103 | 2 | 47 | 1 945 | - | 66 | 5.9 | 6 | 3 | 3 |
| Highlanding township, Pennington County | 76 | 12 | 22 | 1 970 | - | 41 | 5.7 | 2 | 5 | 3 |

Table 20. **Physical Housing Characteristics: 2000**—Con.

[Data based on a sample (except Tables 65-68). For information on confidentiality protection, coverage, sampling error, and nonsampling error, see Appendix G. For location of definitions, see "How to Use This Census Report"]

| State County Place and County Subdivision | Total housing units | Year structure built | | | Rooms | | | No bedrooms or 1 bedroom | Lacking complete plumbing facilities | Lacking complete kitchen facilities |
|--|---------------------------|--------------------------|--------------------|--------|--------|--------------|--------|--------------------------------|---|--|
| | | 1995 to March 2000 | 1939 or earlier | Median | 1 or 2 | 6 or more | Median | | | |
| PLACE AND COUNTY SUBDIVISION—Con. | | | | | | | | | | |
| Highwater township, Cottonwood County | 76 | 6 | 34 | 1 942 | - | 69 | 7.1 | 1 | 2 | 2 |
| Hill township, Kittson County | 9 | - | 5 | 1940- | - | 8 | 7.9 | 1 | 1 | 1 |
| Hill City city, Aitkin County | 390 | 17 | 69 | 1 972 | 57 | 73 | 4.1 | 87 | 4 | 10 |
| Hill Lake township, Aitkin County | 294 | 31 | 22 | 1 973 | 31 | 112 | 4.8 | 46 | 45 | 43 |
| Hillman township, Kanabec County | 213 | 18 | 34 | 1 977 | 18 | 92 | 5.2 | 39 | 30 | 24 |
| Hillman city, Morrison County | 31 | 3 | 20 | 1940- | - | 8 | 4.4 | 3 | 5 | 5 |
| Hillman township, Morrison County | 57 | 7 | 13 | 1 975 | - | 37 | 6.4 | - | - | - |
| Hill River township, Polk County | 79 | 2 | 46 | 1940- | - | 60 | 6.8 | 2 | 8 | 6 |
| Hills city, Rock County | 243 | 18 | 88 | 1 956 | 2 | 125 | 5.6 | 27 | 2 | 2 |
| Hillsdale township, Winona County | 381 | 42 | 43 | 1 977 | 7 | 121 | 5.1 | 10 | - | - |
| Hilltop city, Anoka County | 426 | 36 | 8 | 1 973 | 47 | 26 | 3.9 | 123 | 2 | 2 |
| Hinckley city, Pine County | 595 | 60 | 141 | 1 966 | 43 | 236 | 4.9 | 129 | 13 | 6 |
| Hinckley township, Pine County | 352 | 43 | 94 | 1 972 | 23 | 169 | 5.4 | 32 | 49 | 37 |
| Hines township, Beltrami County | 312 | 29 | 66 | 1 972 | 16 | 138 | 5.3 | 45 | 24 | 17 |
| Hiram township, Cass County | 607 | 60 | 85 | 1 972 | 55 | 205 | 4.7 | 115 | 54 | 51 |
| Hitterdal city, Clay County | 105 | 9 | 38 | 1 958 | 3 | 47 | 5.2 | 24 | 3 | 3 |
| Hobart township, Otter Tail County | 626 | 72 | 77 | 1 971 | 144 | 235 | 4.6 | 181 | 56 | 26 |
| Hodges township, Stevens County | 96 | - | 49 | 1940- | - | 83 | 7.5 | - | - | - |
| Hoff township, Pope County | 69 | 2 | 28 | 1 956 | 2 | 48 | 6.3 | 4 | 4 | 2 |
| Hoffman city, Grant County | 304 | 20 | 95 | 1 950 | 23 | 147 | 5.4 | 47 | - | - |
| Hokah city, Houston County | 270 | 4 | 116 | 1 946 | 10 | 141 | 5.6 | 42 | 2 | 2 |
| Hokah township, Houston County | 193 | 12 | 38 | 1 974 | - | 145 | 6.6 | 11 | 3 | 5 |
| Holden township, Goodhue County | 149 | 11 | 98 | 1940- | - | 129 | 8.0 | - | 2 | - |
| Holding township, Stearns County | 359 | 26 | 110 | 1 972 | 11 | 241 | 6.2 | 17 | 7 | - |
| Holdingford city, Stearns County | 311 | 30 | 70 | 1 964 | 12 | 152 | 5.4 | 20 | - | 2 |
| Holland township, Kandiyohi County | 127 | 3 | 50 | 1 950 | - | 105 | 6.8 | 2 | - | - |
| Holland city, Pipestone County | 115 | 2 | 57 | 1 940 | - | 54 | 5.4 | 4 | - | 6 |
| Hollandale city, Freeborn County | 130 | 2 | 37 | 1 950 | 5 | 77 | 5.9 | 20 | 2 | - |
| Holloway city, Swift County | 57 | - | 26 | 1 961 | 2 | 25 | 5.3 | 6 | - | - |
| Holly township, Murray County | 63 | 2 | 43 | 1940- | - | 47 | 6.8 | 1 | - | 4 |
| Hollywood township, Carver County | 383 | 30 | 156 | 1 955 | - | 312 | 6.9 | 2 | 3 | 5 |
| Holmes City township, Douglas County | 411 | 55 | 108 | 1 974 | 33 | 221 | 5.8 | 39 | 29 | 16 |
| Holmesville township, Becker County | 353 | 56 | 88 | 1 967 | 48 | 167 | 5.4 | 72 | 54 | 45 |
| Holst township, Clearwater County | 147 | 7 | 35 | 1 966 | - | 82 | 5.9 | 9 | 17 | 17 |
| Holt township, Fillmore County | 130 | 7 | 64 | 1 943 | 11 | 88 | 6.4 | 14 | 10 | 11 |
| Holt city, Marshall County | 37 | 2 | 18 | 1 941 | - | 22 | 5.9 | 8 | - | - |
| Holt township, Marshall County | 65 | - | 25 | 1 949 | - | 45 | 6.3 | 2 | - | - |
| Holy Cross township, Clay County | 57 | - | 22 | 1 959 | - | 40 | 6.5 | - | - | - |
| Holyoke township, Carlton County | 137 | 22 | 16 | 1 971 | 8 | 43 | 4.7 | 23 | 44 | 43 |
| Home township, Brown County | 239 | 19 | 101 | 1 951 | 4 | 184 | 6.8 | 9 | 3 | 4 |
| Home Brook township, Cass County | 91 | 22 | 15 | 1 978 | - | 36 | 5.1 | 6 | 5 | 5 |
| Home Lake township, Norman County | 68 | 3 | 23 | 1 961 | - | 45 | 6.8 | 3 | 1 | 1 |
| Homer township, Winona County | 566 | 53 | 127 | 1 973 | 7 | 407 | 6.7 | 27 | 16 | 14 |
| Homestead township, Otter Tail County | 153 | 16 | 72 | 1 951 | 8 | 109 | 6.4 | 14 | 10 | 10 |
| Honner township, Redwood County | 31 | 4 | 4 | 1 979 | - | 29 | 8.0 | - | - | - |
| Hope township, Lincoln County | 123 | 11 | 51 | 1 949 | - | 97 | 7.1 | - | - | - |
| Hopkins city, Hennepin County | 8 404 | 210 | 779 | 1 970 | 1 276 | 2 192 | 4.1 | 3 158 | 26 | 50 |
| Hornet township, Beltrami County | 103 | 13 | 13 | 1 975 | 15 | 52 | 5.5 | 20 | 17 | 15 |
| Horton township, Stevens County | 74 | 2 | 43 | 1940- | - | 59 | 7.3 | 1 | - | 1 |
| Houston city, Houston County | 461 | 19 | 187 | 1 951 | 21 | 225 | 5.4 | 66 | 8 | 3 |
| Houston township, Houston County | 168 | 15 | 69 | 1 963 | - | 123 | 6.3 | 7 | - | - |
| Howard Lake city, Wright County | 743 | 126 | 154 | 1 970 | 53 | 326 | 5.2 | 109 | 10 | 8 |
| Hoyt Lakes city, St. Louis County | 995 | 16 | 4 | 1 956 | 25 | 430 | 5.3 | 50 | 17 | 13 |
| Hubbard township, Hubbard County | 591 | 81 | 66 | 1 975 | 6 | 235 | 5.1 | 72 | 4 | 2 |
| Hubbard township, Polk County | 44 | 2 | 24 | 1940- | - | 33 | 7.5 | - | - | - |
| Hudson township, Douglas County | 335 | 40 | 78 | 1 974 | 4 | 214 | 6.2 | 13 | 8 | 6 |
| Hugo city, Washington County | 2 193 | 530 | 178 | 1 984 | 59 | 1 703 | 6.8 | 127 | - | - |
| Humboldt township, Clay County | 84 | 6 | 31 | 1 960 | - | 63 | 6.8 | 2 | - | - |
| Humboldt city, Kittson County | 38 | - | 28 | 1940- | - | 24 | 5.8 | 2 | 8 | 8 |
| Hunter township, Jackson County | 116 | - | 53 | 1 944 | - | 97 | 6.9 | - | 9 | 7 |
| Huntersville township, Wadena County | 85 | 10 | 15 | 1 969 | 13 | 34 | 5.0 | 13 | 10 | 10 |
| Huntly township, Marshall County | 46 | 4 | 14 | 1 958 | 4 | 24 | 5.6 | 4 | 6 | 6 |
| Huntsville township, Polk County | 208 | 40 | 36 | 1 972 | - | 154 | 6.8 | 1 | 1 | - |
| Hush Lake UT, St. Louis County | 3 | - | - | 1 955 | - | - | 5.0 | - | - | - |
| Huss township, Roseau County | 68 | 10 | 20 | 1 964 | 11 | 18 | 4.7 | 28 | 15 | 14 |
| Hutchinson city, McLeod County | 5 668 | 921 | 848 | 1 975 | 301 | 2 832 | 5.5 | 820 | 37 | 31 |
| Hutchinson township, McLeod County | 410 | 42 | 104 | 1 971 | 3 | 336 | 7.4 | 11 | 4 | 4 |
| Hyde Park township, Wabasha County | 114 | 6 | 38 | 1 974 | 6 | 67 | 5.9 | 14 | 2 | 2 |
| Ida township, Douglas County | 852 | 131 | 123 | 1 977 | 17 | 427 | 5.5 | 37 | 18 | 11 |
| Ideal township, Crow Wing County | 1 408 | 170 | 41 | 1 979 | 21 | 907 | 6.1 | 55 | 23 | 23 |
| Idun township, Aitkin County | 207 | 29 | 51 | 1 967 | 2 | 112 | 5.8 | 17 | 51 | 53 |
| Ihlen city, Pipestone County | 45 | - | 20 | 1 946 | - | 29 | 5.9 | 2 | - | - |
| Independence city, Hennepin County | 1 090 | 117 | 204 | 1 975 | 10 | 929 | 8.0 | 34 | - | - |
| Indian Lake township, Nobles County | 104 | 4 | 47 | 1 943 | - | 85 | 7.1 | 3 | - | - |
| Industrial township, St. Louis County | 262 | 33 | 53 | 1 973 | 10 | 121 | 5.4 | 19 | 17 | 17 |
| Inguadona township, Cass County | 230 | 31 | 2 | 1 978 | 16 | 81 | 4.9 | 25 | 19 | 25 |
| Inman township, Otter Tail County | 135 | 7 | 44 | 1 953 | 3 | 73 | 5.6 | 6 | 3 | 5 |
| International Falls city, Koochiching County | 3 308 | 117 | 826 | 1 957 | 140 | 1 360 | 5.1 | 535 | 25 | 36 |
| Inver Grove Heights city, Dakota County | 11 452 | 2 426 | 265 | 1 983 | 479 | 6 121 | 5.7 | 1 141 | 60 | 5 |
| Iona city, Murray County | 90 | - | 50 | 1940- | 2 | 55 | 6.1 | 2 | - | - |
| Iona township, Murray County | 74 | 2 | 45 | 1940- | - | 57 | 6.6 | 3 | 2 | 7 |
| Iona township, Todd County | 152 | 4 | 69 | 1 946 | - | 100 | 6.1 | 2 | 4 | 4 |
| Iosco township, Waseca County | 260 | 43 | 80 | 1 972 | 2 | 195 | 6.6 | 4 | 15 | 15 |
| Irondale township, Crow Wing County | 493 | 58 | 89 | 1 970 | 10 | 260 | 5.6 | 36 | - | 3 |
| Iron Junction city, St. Louis County | 47 | - | 13 | 1 953 | 2 | 14 | 4.9 | 7 | - | - |
| Iron Range township, Itasca County | 321 | 52 | 89 | 1 960 | 22 | 154 | 5.4 | 50 | 18 | 19 |
| Ironton city, Crow Wing County | 251 | - | 97 | 1 952 | 2 | 110 | 5.2 | 46 | 3 | 4 |
| Irving township, Kandiyohi County | 563 | 81 | 115 | 1 974 | 29 | 226 | 4.8 | 56 | 36 | 30 |
| Isanti city, Isanti County | 832 | 136 | 101 | 1 987 | 46 | 415 | 5.5 | 118 | 2 | - |

Table 20. **Physical Housing Characteristics: 2000—Con.**

[Data based on a sample (except Tables 65-68). For information on confidentiality protection, coverage, sampling error, and nonsampling error, see Appendix G. For location of definitions, see "How to Use This Census Report"]

| State County Place and County Subdivision | Total housing units | Year structure built | | | Rooms | | | No bedrooms or 1 bedroom | Lacking complete plumbing facilities | Lacking complete kitchen facilities |
|---|---------------------------|--------------------------|--------------------|--------|--------|--------------|--------|--------------------------------|---|--|
| | | 1995 to March 2000 | 1939 or earlier | Median | 1 or 2 | 6 or more | Median | | | |
| PLACE AND COUNTY SUBDIVISION—Con. | | | | | | | | | | |
| Isanti township, Isanti County | 838 | 83 | 169 | 1 976 | 11 | 600 | 6.8 | 48 | 3 | 3 |
| Island Lake township, Lyon County | 74 | - | 32 | 1 948 | - | 59 | 7.9 | 2 | - | - |
| Island Lake township, Mahanomen County | 275 | 23 | 42 | 1 968 | 7 | 113 | 5.2 | 7 | 6 | 9 |
| Isle city, Mille Lacs County | 411 | 62 | 95 | 1 970 | 12 | 157 | 5.0 | 85 | 7 | 2 |
| Isle Harbor township, Mille Lacs County | 404 | 50 | 78 | 1 978 | 15 | 177 | 5.2 | 34 | 5 | 5 |
| Itasca township, Clearwater County | 120 | 14 | 23 | 1 975 | 27 | 39 | 4.3 | 33 | 28 | 29 |
| Ivanhoe city, Lincoln County | 341 | 19 | 94 | 1 960 | 16 | 167 | 5.5 | 58 | 4 | 1 |
| Jackson city, Jackson County | 1 665 | 63 | 445 | 1 957 | 54 | 940 | 5.8 | 182 | 12 | 12 |
| Jackson township, Scott County | 515 | 142 | 16 | 1 984 | 34 | 252 | 5.5 | 68 | 5 | - |
| Jadis township, Roseau County | 225 | 35 | 28 | 1 975 | 2 | 153 | 6.4 | 7 | 7 | 5 |
| Jamestown township, Blue Earth County | 358 | 52 | 31 | 1 973 | 8 | 165 | 5.3 | 50 | 14 | 10 |
| Janesville city, Waseca County | 844 | 52 | 291 | 1 963 | 17 | 509 | 6.0 | 75 | - | - |
| Janesville township, Waseca County | 193 | 14 | 67 | 1 965 | 2 | 147 | 6.8 | 6 | 8 | 8 |
| Janette Lake UT, St. Louis County | 135 | 9 | 2 | 1 973 | 4 | 60 | 5.2 | 11 | 8 | 8 |
| Jasper city | 298 | 17 | 128 | 1 945 | 26 | 167 | 5.8 | 43 | - | 5 |
| Pipestone County (part) | 267 | 15 | 114 | 1 945 | 26 | 150 | 5.8 | 42 | - | 5 |
| Rock County (part) | 31 | 2 | 14 | 1 945 | - | 17 | 5.8 | 1 | - | - |
| Jay township, Martin County | 110 | 2 | 58 | 1940- | 3 | 79 | 6.4 | 6 | 3 | 3 |
| Jeffers city, Cottonwood County | 201 | 8 | 85 | 1 946 | - | 96 | 5.4 | 14 | 4 | 6 |
| Jefferson township, Houston County | 60 | 1 | 29 | 1 953 | - | 44 | 6.4 | 2 | - | 2 |
| Jenkins city, Crow Wing County | 115 | 11 | 14 | 1 976 | 5 | 49 | 5.3 | 9 | 2 | - |
| Jenkins township, Crow Wing County | 400 | 70 | 52 | 1 977 | 16 | 210 | 5.6 | 31 | 2 | - |
| Jessenland township, Sibley County | 171 | 10 | 89 | 1940- | - | 152 | 7.1 | - | 2 | - |
| Jevne township, Aitkin County | 294 | 28 | 21 | 1 975 | 31 | 92 | 4.6 | 44 | 90 | 76 |
| Jewett UT, Aitkin County | 24 | - | - | 1 971 | - | 11 | 5.0 | 3 | 5 | 3 |
| Jo Daviess township, Faribault County | 106 | - | 80 | 1940- | - | 82 | 6.4 | - | - | - |
| Johnson city, Big Stone County | 18 | - | 12 | 1940- | - | 16 | 6.2 | - | - | 2 |
| Johnson township, Polk County | 30 | - | 17 | 1940- | - | 13 | 5.3 | 4 | 2 | 2 |
| Johnsonville township, Redwood County | 60 | 2 | 32 | 1940- | - | 40 | 6.7 | - | 4 | 1 |
| Jones township, Beltrami County | 103 | 15 | 10 | 1 982 | 11 | 59 | 6.1 | 15 | 3 | 3 |
| Jordan township, Fillmore County | 158 | 14 | 74 | 1 953 | 4 | 116 | 6.5 | 9 | 10 | 9 |
| Jordan city, Scott County | 1 427 | 399 | 304 | 1 977 | 8 | 739 | 5.6 | 82 | - | 2 |
| Judson township, Blue Earth County | 243 | 7 | 103 | 1 952 | - | 197 | 6.9 | 6 | - | - |
| Jupiter township, Kittson County | 69 | 4 | 26 | 1 958 | - | 46 | 6.0 | 5 | 5 | 3 |
| Kabetogama UT, St. Louis County | 188 | 11 | - | 1 957 | 22 | 27 | 4.3 | 48 | 22 | 28 |
| Kalevala township, Carlton County | 182 | 19 | 62 | 1 964 | 34 | 66 | 4.8 | 56 | 39 | 33 |
| Kalmar township, Olmsted County | 438 | 25 | 92 | 1 970 | 5 | 338 | 7.5 | 7 | 2 | - |
| Kanabec township, Kanabec County | 354 | 48 | 49 | 1 975 | 12 | 132 | 5.0 | 32 | 16 | 14 |
| Kanaranzi township, Rock County | 109 | 2 | 52 | 1 941 | - | 88 | 7.2 | 3 | - | - |
| Kandiyohi city, Kandiyohi County | 225 | 16 | 48 | 1 972 | 6 | 123 | 5.8 | 18 | - | 6 |
| Kandiyohi township, Kandiyohi County | 233 | 25 | 55 | 1 972 | - | 182 | 7.0 | 8 | - | - |
| Kandota township, Todd County | 327 | 31 | 43 | 1 973 | 12 | 158 | 5.4 | 29 | 10 | 7 |
| Karlstad city, Kittson County | 384 | 22 | 89 | 1 967 | 7 | 139 | 4.9 | 70 | 5 | 7 |
| Kasota city, Le Sueur County | 286 | 12 | 149 | 1940- | 2 | 145 | 5.5 | 19 | - | - |
| Kasota township, Le Sueur County | 639 | 76 | 113 | 1 975 | 11 | 455 | 6.8 | 33 | 13 | 13 |
| Kasson city, Dodge County | 1 723 | 233 | 296 | 1 979 | 53 | 1 022 | 6.2 | 201 | - | 2 |
| Kathio township, Mille Lacs County | 762 | 129 | 71 | 1 980 | 28 | 296 | 5.0 | 92 | 87 | 79 |
| Keene township, Clay County | 54 | 5 | 23 | 1 948 | - | 36 | 6.6 | 4 | - | - |
| Keewatin city, Itasca County | 549 | 5 | 229 | 1 945 | 23 | 210 | 5.1 | 98 | 9 | 5 |
| Kego township, Cass County | 577 | 84 | 32 | 1 978 | 56 | 170 | 4.8 | 82 | 57 | 71 |
| Kelliher city, Beltrami County | 132 | 11 | 43 | 1 961 | 14 | 59 | 5.3 | 23 | - | - |
| Kelliher township, Beltrami County | 69 | 2 | 7 | 1 973 | 2 | 33 | 5.4 | 2 | 4 | 4 |
| Kellogg city, Wabasha County | 186 | 13 | 74 | 1 956 | 3 | 113 | 6.0 | 14 | - | - |
| Kelsey township, St. Louis County | 83 | 8 | 13 | 1 973 | 15 | 39 | 5.3 | 23 | 22 | 14 |
| Kelso township, Sibley County | 129 | 6 | 79 | 1940- | 3 | 105 | 7.2 | 3 | 7 | 5 |
| Kennedy city, Kittson County | 127 | - | 37 | 1 953 | - | 71 | 5.8 | 13 | - | - |
| Kenneth city, Rock County | 30 | - | 14 | 1 941 | - | 24 | 7.0 | 2 | - | - |
| Kensington city, Douglas County | 152 | 7 | 50 | 1 954 | 5 | 70 | 5.3 | 15 | 5 | - |
| Kent city, Wilkin County | 51 | 2 | 16 | 1 947 | - | 28 | 5.7 | 1 | - | - |
| Kenyon city, Goodhue County | 724 | 25 | 333 | 1 945 | 7 | 464 | 6.3 | 62 | 8 | 5 |
| Kenyon township, Goodhue County | 158 | 16 | 77 | 1 945 | - | 123 | 6.5 | - | 2 | 2 |
| Kerkhoven city, Swift County | 341 | 23 | 101 | 1 958 | 8 | 195 | 5.8 | 24 | 2 | - |
| Kerkhoven township, Swift County | 125 | 14 | 59 | 1 943 | 2 | 81 | 6.2 | 14 | 10 | 7 |
| Kerrick city, Pine County | 32 | 4 | 7 | 1 964 | 4 | 18 | 5.7 | 6 | 8 | 6 |
| Kerrick township, Pine County | 227 | 31 | 41 | 1 974 | 29 | 102 | 5.2 | 38 | 41 | 31 |
| Kertsonville township, Polk County | 41 | 2 | 17 | 1 968 | - | 33 | 6.9 | - | 2 | 2 |
| Kettle River city, Carlton County | 86 | - | 25 | 1 953 | 9 | 24 | 4.4 | 25 | - | - |
| Kettle River township, Pine County | 326 | 57 | 36 | 1 975 | 36 | 120 | 4.8 | 57 | 52 | 47 |
| Keystone township, Polk County | 41 | 3 | 11 | 1 951 | - | 38 | 6.8 | - | - | - |
| Kiel township, Lake of the Woods County | 9 | - | - | 1 985 | - | - | 3.0 | 9 | 9 | 9 |
| Kiester city, Faribault County | 288 | 2 | 94 | 1 951 | 3 | 130 | 5.3 | 38 | - | - |
| Kiester township, Faribault County | 124 | - | 75 | 1940- | - | 112 | 6.8 | 2 | - | 1 |
| Kildare township, Swift County | 77 | 2 | 44 | 1940- | - | 61 | 6.6 | - | - | - |
| Kilkenny city, Le Sueur County | 64 | - | 50 | 1940- | - | 44 | 6.3 | 4 | - | - |
| Kilkenny township, Le Sueur County | 166 | 9 | 61 | 1 955 | - | 114 | 6.3 | 2 | 5 | 5 |
| Kimball township, Jackson County | 61 | - | 32 | 1940- | - | 48 | 7.5 | 2 | 2 | 2 |
| Kimball city, Stearns County | 270 | 8 | 91 | 1 958 | 10 | 110 | 5.1 | 49 | 3 | - |
| Kimberly township, Aitkin County | 186 | 17 | 84 | 1 961 | 4 | 72 | 5.2 | 9 | 38 | 40 |
| Kinbrae city, Nobles County | 14 | 1 | 5 | 1 950 | - | 5 | 5.2 | - | 1 | 1 |
| King township, Polk County | 81 | 2 | 43 | 1940- | 1 | 56 | 6.3 | 6 | 1 | 1 |
| Kinghurst township, Itasca County | 137 | 10 | 15 | 1 973 | 9 | 53 | 5.0 | 27 | 31 | 31 |
| Kingman township, Renville County | 89 | 5 | 44 | 1 950 | 3 | 67 | 6.2 | 3 | - | - |
| Kingston city, Meeker County | 55 | 4 | 27 | 1 941 | - | 35 | 6.7 | 7 | 2 | - |
| Kingston township, Meeker County | 525 | 29 | 159 | 1 963 | 9 | 297 | 5.9 | 24 | 13 | 11 |
| Kinney city, St. Louis County | 83 | 6 | 24 | 1 958 | 2 | 28 | 5.2 | 6 | - | - |
| Kintire township, Redwood County | 93 | - | 55 | 1940- | - | 76 | 6.6 | 4 | 2 | 4 |
| Knife Lake township, Kanabec County | 557 | 74 | 105 | 1 972 | 27 | 256 | 5.3 | 51 | 24 | 30 |
| Knute township, Polk County | 282 | 37 | 70 | 1 969 | 10 | 122 | 5.3 | 19 | 22 | 19 |

Table 20. Physical Housing Characteristics: 2000—Con.

[Data based on a sample (except Tables 65-68). For information on confidentiality protection, coverage, sampling error, and nonsampling error, see Appendix G. For location of definitions, see "How to Use This Census Report"]

| State County Place and County Subdivision | Total housing units | Year structure built | | | Rooms | | | No bedrooms or 1 bedroom | Lacking complete plumbing facilities | Lacking complete kitchen facilities |
|---|---------------------------|--------------------------|--------------------|--------|--------|--------------|--------|--------------------------------|---|--|
| | | 1995 to March 2000 | 1939 or earlier | Median | 1 or 2 | 6 or more | Median | | | |
| PLACE AND COUNTY SUBDIVISION—Con. | | | | | | | | | | |
| Kragero township, Chippewa County | 85 | 2 | 64 | 1940- | - | 72 | 7.5 | 2 | - | - |
| Kragnes township, Clay County | 120 | 4 | 38 | 1 966 | - | 90 | 6.4 | 8 | 2 | - |
| Krain township, Stearns County | 310 | 34 | 116 | 1 967 | 6 | 218 | 6.3 | 10 | 6 | 4 |
| Kratka township, Pennington County | 54 | 2 | 26 | 1 945 | - | 32 | 6.0 | 7 | 5 | 5 |
| Kroschel township, Kanabec County | 209 | 31 | 31 | 1 970 | 26 | 74 | 4.3 | 44 | 33 | 20 |
| Kugler township, St. Louis County | 93 | 10 | 6 | 1 978 | 7 | 45 | 5.4 | 16 | 14 | 16 |
| Kurtz township, Clay County | 107 | 3 | 13 | 1 970 | - | 94 | 7.4 | - | 3 | - |
| Lac qui Parle township, Lac qui Parle County | 112 | 7 | 66 | 1940- | 3 | 65 | 6.3 | 5 | 14 | 14 |
| La Crescent city | 2 004 | 172 | 194 | 1 973 | 76 | 1 058 | 5.6 | 208 | 9 | 32 |
| Houston County (part) | 2 004 | 172 | 194 | 1 973 | 76 | 1 058 | 5.6 | 208 | 9 | 32 |
| Winona County (part) | - | - | - | - | - | - | - | - | - | - |
| La Crescent township, Houston County | 534 | 35 | 43 | 1 977 | 2 | 409 | 7.1 | 10 | - | 7 |
| La Crosse township, Jackson County | 75 | - | 35 | 1 941 | - | 65 | 7.1 | - | 5 | 8 |
| Lafayette city, Nicollet County | 205 | 11 | 87 | 1 951 | 8 | 123 | 6.0 | 21 | - | 2 |
| Lafayette township, Nicollet County | 276 | 26 | 124 | 1 953 | 2 | 220 | 7.0 | 8 | 2 | - |
| La Garde township, Mahnomen County | 50 | 4 | 21 | 1 946 | - | 30 | 6.1 | - | 4 | 4 |
| La Grand township, Douglas County | 1 786 | 254 | 100 | 1 975 | 36 | 1 277 | 6.7 | 98 | 16 | 32 |
| Lake township, Roseau County | 996 | 96 | 35 | 1 979 | 28 | 356 | 5.1 | 56 | 10 | 8 |
| Lake township, Wabasha County | 165 | 34 | 41 | 1 971 | 4 | 117 | 6.4 | 9 | 2 | 2 |
| Lake Alice township, Hubbard County | 100 | - | 2 | 1 971 | 31 | 12 | 3.9 | 48 | 59 | 59 |
| Lake Andrew township, Kandiyohi County | 774 | 85 | 90 | 1 972 | 51 | 353 | 5.3 | 103 | 53 | 51 |
| Lake Belt township, Martin County | 100 | - | 44 | 1 950 | - | 87 | 6.7 | 2 | 2 | 2 |
| Lake Benton city, Lincoln County | 365 | 9 | 133 | 1 954 | 8 | 192 | 5.6 | 56 | 6 | 6 |
| Lake Benton township, Lincoln County | 131 | 16 | 46 | 1 957 | - | 91 | 6.4 | 2 | 4 | 4 |
| Lake Bronson city, Kittson County | 148 | - | 69 | 1 944 | 2 | 47 | 4.9 | 34 | 2 | 4 |
| Lake City city | 2 344 | 323 | 714 | 1 964 | 92 | 1 263 | 5.7 | 300 | 21 | 9 |
| Goodhue County (part) | 402 | 144 | 31 | 1 977 | 6 | 183 | 5.3 | 63 | 6 | - |
| Wabasha County (part) | 1 942 | 179 | 683 | 1 960 | 86 | 1 080 | 5.8 | 237 | 15 | 9 |
| Lake Crystal city, Blue Earth County | 979 | 82 | 337 | 1 961 | 16 | 576 | 6.0 | 96 | 5 | 7 |
| Lake Edwards township, Crow Wing County | 1 393 | 179 | 163 | 1 968 | 46 | 741 | 5.7 | 98 | 33 | 24 |
| Lake Elizabeth township, Kandiyohi County | 88 | 2 | 31 | 1 954 | - | 62 | 6.4 | - | 2 | - |
| Lake Elmo city, Washington County | 2 389 | 351 | 246 | 1 976 | 47 | 1 813 | 7.1 | 118 | - | - |
| Lake Emma township, Hubbard County | 831 | 121 | 100 | 1 977 | 77 | 436 | 5.6 | 114 | 62 | 53 |
| Lake Eunice township, Becker County | 1 176 | 186 | 76 | 1 978 | 86 | 473 | 5.1 | 141 | 17 | 20 |
| Lakefield city, Jackson County | 782 | 19 | 320 | 1 946 | 3 | 474 | 5.9 | 60 | - | 5 |
| Lake Fremont township, Martin County | 86 | - | 55 | 1940- | - | 59 | 6.6 | 5 | 2 | 2 |
| Lake George township, Hubbard County | 224 | 37 | 22 | 1 974 | 23 | 108 | 5.4 | 29 | 62 | 43 |
| Lake George township, Stearns County | 125 | 13 | 49 | 1 951 | - | 92 | 6.3 | - | 2 | - |
| Lake Grove township, Mahnomen County | 86 | 4 | 36 | 1 960 | - | 55 | 6.0 | - | - | - |
| Lake Hanska township, Brown County | 137 | 14 | 78 | 1940- | - | 119 | 7.0 | - | 2 | 2 |
| Lake Hattie township, Hubbard County | 62 | 7 | 8 | 1 977 | 6 | 17 | 4.8 | 18 | 4 | 2 |
| Lake Henry city, Stearns County | 42 | 6 | 11 | 1 965 | 4 | 22 | 5.6 | 4 | - | - |
| Lake Henry township, Stearns County | 101 | 4 | 46 | 1 955 | 4 | 73 | 6.6 | 6 | - | - |
| Lake Ida township, Norman County | 75 | 2 | 36 | 1 943 | - | 62 | 6.8 | - | 2 | 2 |
| Lake Jessie township, Itasca County | 289 | 34 | 22 | 1 973 | 25 | 108 | 4.9 | 43 | 70 | 63 |
| Lake Johanna township, Pope County | 97 | 4 | 41 | 1 954 | 5 | 40 | 5.2 | 16 | 22 | 15 |
| Lakeland city, Washington County | 711 | 23 | 83 | 1 974 | 6 | 555 | 7.1 | 32 | 6 | 6 |
| Lakeland Shores city, Washington County | 116 | 29 | 2 | 1 985 | - | 87 | 7.0 | 7 | - | - |
| Lake Lillian city, Kandiyohi County | 138 | 10 | 33 | 1 956 | - | 70 | 5.5 | 8 | - | 4 |
| Lake Lillian township, Kandiyohi County | 94 | 1 | 32 | 1 962 | - | 74 | 6.9 | - | - | - |
| Lake Marshall township, Lyon County | 198 | 10 | 36 | 1 970 | 7 | 148 | 7.8 | 13 | 2 | 4 |
| Lake Mary township, Douglas County | 508 | 69 | 73 | 1 976 | 10 | 304 | 5.9 | 27 | 24 | 24 |
| Lake No. 1 UT, Lake County | 168 | 17 | 18 | 1 966 | 40 | 34 | 3.6 | 52 | 92 | 94 |
| Lake No. 2 UT, Lake County | 1 080 | 70 | 242 | 1 967 | 118 | 430 | 5.1 | 210 | 186 | 164 |
| Lake Park city, Becker County | 319 | 28 | 101 | 1 965 | 17 | 152 | 5.4 | 41 | 2 | - |
| Lake Park township, Becker County | 197 | 10 | 54 | 1 962 | 4 | 121 | 6.1 | 16 | 4 | 4 |
| Lake Pleasant township, Red Lake County | 44 | 2 | 23 | 1940- | - | 40 | 7.3 | - | - | - |
| Lakeport township, Hubbard County | 585 | 51 | 44 | 1 974 | 58 | 222 | 4.9 | 83 | 42 | 37 |
| Lake Prairie township, Nicollet County | 243 | 27 | 106 | 1 952 | 7 | 196 | 7.0 | 14 | 2 | - |
| Lake St. Croix Beach city, Washington County | 479 | 15 | 63 | 1 962 | 14 | 256 | 5.7 | 71 | 6 | 8 |
| Lake Sarah township, Murray County | 212 | 43 | 38 | 1 977 | 2 | 117 | 5.8 | 13 | 6 | 9 |
| Lake Shore city, Cass County | 841 | 116 | 87 | 1 976 | 23 | 506 | 6.0 | 62 | 9 | 9 |
| Lake Shore township, Lac qui Parle County | 106 | 5 | 59 | 1940- | 2 | 91 | 7.5 | 2 | 4 | 6 |
| Lakeside township, Aitkin County | 553 | 99 | 107 | 1 976 | 28 | 178 | 4.9 | 52 | 91 | 97 |
| Lakeside township, Cottonwood County | 103 | 2 | 38 | 1 948 | - | 85 | 7.1 | 2 | - | 2 |
| Lake Stay township, Lincoln County | 64 | - | 33 | 1940- | - | 47 | 7.1 | - | - | - |
| Laketown township, Carver County | 662 | 50 | 121 | 1 972 | 2 | 568 | 7.6 | 8 | - | - |
| Lake Valley township, Traverse County | 116 | 4 | 54 | 1 946 | - | 81 | 6.5 | - | 6 | 8 |
| Lake View township, Becker County | 1 239 | 155 | 284 | 1 966 | 27 | 691 | 5.8 | 60 | 5 | 3 |
| Lakeview township, Carlton County | 146 | 6 | 42 | 1 962 | 8 | 85 | 5.8 | 18 | 10 | 10 |
| Lakeville city, Dakota County | 13 799 | 3 142 | 248 | 1 989 | 204 | 10 908 | 7.5 | 599 | 26 | 9 |
| Lake Wilson city, Murray County | 136 | 2 | 54 | 1 948 | - | 81 | 5.8 | 4 | - | - |
| Lakewood township, Lake of the Woods County | 355 | 14 | 30 | 1 969 | 18 | 56 | 3.9 | 73 | 12 | 12 |
| Lakewood township, St. Louis County | 742 | 81 | 107 | 1 974 | 24 | 463 | 6.4 | 59 | 15 | 15 |
| Lakin township, Morrison County | 148 | 16 | 33 | 1 967 | 10 | 64 | 5.2 | 24 | 10 | 10 |
| Lambert township, Red Lake County | 65 | 2 | 29 | 1 946 | 2 | 40 | 5.8 | 2 | - | - |
| Lamberton city, Redwood County | 448 | 2 | 148 | 1 951 | 19 | 239 | 5.7 | 66 | 9 | 7 |
| Lamberton township, Redwood County | 88 | 7 | 45 | 1940- | - | 71 | 7.0 | - | 1 | 1 |
| Lammers township, Beltrami County | 192 | 27 | 29 | 1 977 | 12 | 105 | 5.7 | 16 | 14 | 13 |
| Lancaster city, Kittson County | 189 | 24 | 63 | 1 959 | 9 | 55 | 4.8 | 38 | 7 | 3 |
| Land township, Grant County | 88 | 6 | 31 | 1 960 | - | 76 | 7.1 | 6 | - | 3 |
| Landfall city, Washington County | 294 | 43 | 5 | 1 975 | 12 | 27 | 4.2 | 20 | - | 2 |
| Lanesboro city, Fillmore County | 422 | 8 | 265 | 1940- | 7 | 250 | 6.0 | 88 | - | - |
| Lanesburgh township, Le Sueur County | 633 | 95 | 131 | 1 976 | 4 | 483 | 7.2 | 11 | 4 | 4 |
| Langhei township, Pope County | 98 | 4 | 49 | 1 940 | 6 | 60 | 6.0 | 13 | 9 | 11 |
| Langola township, Benton County | 350 | 47 | 42 | 1 979 | 11 | 222 | 6.4 | 21 | 3 | 3 |
| Langor township, Beltrami County | 83 | 18 | 5 | 1 979 | 3 | 36 | 5.2 | 11 | 8 | 5 |

Table 20. Physical Housing Characteristics: 2000—Con.

[Data based on a sample (except Tables 65-68). For information on confidentiality protection, coverage, sampling error, and nonsampling error, see Appendix G. For location of definitions, see "How to Use This Census Report"]

| State County Place and County Subdivision | Total housing units | Year structure built | | | Rooms | | | No bedrooms or 1 bedroom | Lacking complete plumbing facilities | Lacking complete kitchen facilities |
|---|---------------------------|--------------------------|--------------------|--------|--------|--------------|--------|--------------------------------|---|--|
| | | 1995 to March 2000 | 1939 or earlier | Median | 1 or 2 | 6 or more | Median | | | |
| PLACE AND COUNTY SUBDIVISION—Con. | | | | | | | | | | |
| Lansing township, Mower County | 519 | 21 | 152 | 1 953 | 6 | 321 | 6.0 | 34 | 10 | 8 |
| Laona township, Roseau County | 219 | 20 | 14 | 1 979 | 9 | 100 | 5.3 | 23 | 9 | 7 |
| Laporte city, Hubbard County | 84 | - | 40 | 1 941 | 5 | 36 | 5.2 | 11 | - | - |
| La Prairie township, Clearwater County | 125 | 24 | 7 | 1 976 | 13 | 29 | 4.6 | 23 | 1 | 1 |
| La Prairie city, Itasca County | 247 | 27 | 20 | 1 973 | 9 | 123 | 5.5 | 34 | 2 | 5 |
| Larkin township, Nobles County | 78 | - | 46 | 1940- | - | 68 | 6.9 | - | 2 | 2 |
| La Salle city, Watonwan County | 43 | - | 19 | 1 942 | - | 34 | 6.7 | - | - | - |
| Lastrup city, Morrison County | 51 | 2 | 16 | 1 956 | - | 27 | 5.6 | 4 | - | - |
| Lauderdale city, Ramsey County | 1 169 | - | 233 | 1 963 | 143 | 365 | 4.3 | 374 | 8 | 4 |
| Lavell township, St. Louis County | 162 | 14 | 42 | 1 972 | 16 | 69 | 5.0 | 28 | 32 | 29 |
| Lawrence township, Grant County | 46 | 1 | 23 | 1 940 | - | 32 | 6.6 | - | - | 2 |
| Lawrence township, Itasca County | 259 | 20 | 29 | 1 971 | 6 | 99 | 5.0 | 23 | 19 | 20 |
| Leaf Lake township, Otter Tail County | 396 | 45 | 77 | 1 968 | 38 | 173 | 4.7 | 61 | 23 | 23 |
| Leaf Mountain township, Otter Tail County | 202 | 27 | 68 | 1 969 | 23 | 79 | 4.9 | 36 | 18 | 17 |
| Leaf River township, Wadena County | 205 | 12 | 69 | 1 960 | 7 | 140 | 6.5 | 24 | 21 | 21 |
| Leaf Valley township, Douglas County | 312 | 30 | 51 | 1 972 | 13 | 157 | 5.5 | 31 | 7 | 7 |
| Leander Lake UT, St. Louis County | 171 | 13 | 29 | 1 949 | 33 | 23 | 4.1 | 41 | 58 | 28 |
| Leavenworth township, Brown County | 127 | 6 | 69 | 1940- | - | 104 | 7.1 | 2 | 4 | 2 |
| Le Center city, Le Sueur County | 867 | 74 | 251 | 1 959 | 29 | 433 | 5.5 | 114 | - | 3 |
| Lee township, Aitkin County | 46 | 2 | 5 | 1 973 | - | 29 | 6.0 | - | 12 | 7 |
| Lee township, Beltrami County | 20 | 4 | 8 | 1 965 | - | 10 | 5.5 | - | 2 | 2 |
| Lee township, Norman County | 72 | 2 | 24 | 1 957 | 3 | 48 | 6.5 | 3 | - | 3 |
| Leech Lake township, Cass County | 306 | 73 | 9 | 1 983 | 4 | 139 | 5.3 | 12 | 2 | 6 |
| Leeds township, Murray County | 86 | - | 46 | 1940- | - | 70 | 6.9 | 2 | - | - |
| Leenthrop township, Chippewa County | 110 | 7 | 59 | 1940- | - | 92 | 7.3 | - | 2 | - |
| Leiding township, St. Louis County | 399 | 40 | 40 | 1 972 | 41 | 105 | 4.7 | 96 | 71 | 76 |
| Leigh township, Morrison County | 92 | 21 | 12 | 1 977 | 5 | 39 | 5.1 | 5 | 7 | 7 |
| Lemond township, Steele County | 193 | 5 | 98 | 1940- | 2 | 141 | 6.5 | 8 | 4 | 6 |
| Lengby city, Polk County | 60 | 2 | 35 | 1940- | - | 15 | 4.8 | 7 | 2 | 2 |
| Lent township, Chisago County | 670 | 159 | 41 | 1 984 | 11 | 502 | 6.7 | 25 | 3 | - |
| Leon township, Clearwater County | 151 | 4 | 34 | 1 967 | 7 | 76 | 5.5 | 14 | 5 | 5 |
| Leon township, Goodhue County | 316 | 17 | 120 | 1 963 | - | 273 | 7.2 | 5 | 3 | 3 |
| Leonard city, Clearwater County | 20 | 2 | 16 | 1940- | - | 16 | 6.6 | - | - | - |
| Leonardsville township, Traverse County | 50 | 6 | 21 | 1 960 | - | 34 | 6.1 | - | - | - |
| Leonidas city, St. Louis County | 24 | - | 21 | 1940- | - | 14 | 5.8 | - | - | - |
| Leota CDP, Nobles County | 125 | 2 | 32 | 1 956 | - | 69 | 5.8 | 4 | - | - |
| Leota township, Nobles County | 207 | 4 | 72 | 1 952 | - | 143 | 6.6 | 4 | - | 4 |
| Le Ray township, Blue Earth County | 328 | 34 | 110 | 1 959 | 5 | 228 | 6.3 | 14 | 5 | 5 |
| Le Roy city, Mower County | 433 | 7 | 200 | 1 944 | 9 | 250 | 5.8 | 46 | 2 | - |
| Le Roy township, Mower County | 151 | 8 | 74 | 1 942 | - | 108 | 6.5 | - | - | - |
| Le Sauk township, Stearns County | 654 | 43 | 73 | 1 972 | 14 | 534 | 7.6 | 28 | - | - |
| Leslie township, Todd County | 624 | 79 | 105 | 1 974 | 55 | 177 | 4.6 | 111 | 15 | 13 |
| Lessor township, Polk County | 96 | 2 | 57 | 1940- | - | 71 | 6.5 | 2 | 2 | 2 |
| Lester Prairie city, McLeod County | 526 | 34 | 146 | 1 961 | 16 | 301 | 5.9 | 38 | - | - |
| Le Sueur city | 1 598 | 63 | 444 | 1 960 | 63 | 898 | 6.0 | 270 | 4 | 4 |
| Le Sueur County (part) | 1 596 | 63 | 442 | 1 960 | 63 | 898 | 6.0 | 270 | 4 | 4 |
| Sibley County (part) | 2 | - | 2 | 1940- | - | - | 5.0 | - | - | - |
| Leven township, Pope County | 413 | 21 | 89 | 1 962 | 10 | 160 | 5.1 | 33 | 10 | 10 |
| Lewis township, Mille Lacs County | 46 | 8 | 7 | 1 981 | 7 | 13 | 4.7 | 17 | 10 | 7 |
| Lewiston city, Winona County | 581 | 80 | 179 | 1 968 | 10 | 350 | 6.1 | 40 | - | 4 |
| Lewisville city, Watonwan County | 117 | - | 56 | 1 942 | 3 | 69 | 5.8 | 3 | 2 | 2 |
| Lexington city, Anoka County | 878 | 42 | 11 | 1 968 | 76 | 336 | 5.0 | 120 | - | - |
| Lexington township, Le Sueur County | 307 | 26 | 118 | 1 957 | 2 | 211 | 6.3 | 10 | 13 | 9 |
| Libby township, Aitkin County | 75 | 6 | 32 | 1 948 | 17 | 14 | 4.0 | 21 | 41 | 36 |
| Liberty township, Beltrami County | 276 | 50 | 49 | 1 982 | 10 | 126 | 5.3 | 21 | 21 | 21 |
| Liberty township, Itasca County | 97 | 10 | 8 | 1 971 | 19 | 21 | 3.7 | 34 | 51 | 47 |
| Liberty township, Polk County | 56 | 10 | 22 | 1 955 | 3 | 47 | 7.5 | 3 | - | - |
| Lida township, Otter Tail County | 981 | 78 | 119 | 1 968 | 129 | 283 | 4.3 | 225 | 68 | 68 |
| Lien township, Grant County | 73 | 8 | 33 | 1 946 | 2 | 47 | 6.3 | 4 | 2 | 4 |
| Lilydale city, Dakota County | 406 | 18 | 5 | 1 980 | 16 | 106 | 4.5 | 138 | - | 2 |
| Lima township, Cass County | 61 | 14 | 15 | 1 975 | 9 | 26 | 5.2 | 12 | 9 | 9 |
| Lime township, Blue Earth County | 520 | 52 | 73 | 1 976 | 13 | 330 | 6.6 | 28 | 4 | 2 |
| Lime Lake township, Murray County | 87 | 2 | 36 | 1 945 | - | 70 | 6.6 | 3 | - | 5 |
| Limestone township, Lincoln County | 68 | 3 | 35 | 1940- | - | 57 | 6.7 | 2 | - | - |
| Lincoln township, Blue Earth County | 85 | 4 | 33 | 1 949 | - | 62 | 6.4 | 7 | 4 | 2 |
| Lincoln township, Marshall County | 69 | 2 | 25 | 1 955 | - | 32 | 5.4 | 4 | 6 | 2 |
| Lind township, Roseau County | 30 | 2 | 4 | 1 963 | 8 | 17 | 6.0 | 8 | 9 | 9 |
| Linden township, Brown County | 122 | 3 | 70 | 1940- | - | 102 | 7.0 | 4 | - | - |
| Linden Grove township, St. Louis County | 77 | 2 | 16 | 1 961 | 14 | 26 | 4.4 | 24 | 23 | 21 |
| Lindstrom city, Chisago County | 1 347 | 196 | 213 | 1 975 | 66 | 626 | 5.3 | 135 | 16 | - |
| Lino Lakes city, Anoka County | 4 925 | 1 236 | 65 | 1 990 | 30 | 3 958 | 7.4 | 64 | 7 | - |
| Linsell township, Marshall County | 32 | - | 7 | 1 970 | 4 | 9 | 4.5 | 5 | 7 | 4 |
| Linwood township, Anoka County | 1 662 | 199 | 89 | 1 979 | 14 | 1 004 | 6.1 | 115 | 7 | - |
| Linwood Lake UT, St. Louis County | 335 | 36 | 69 | 1 960 | 80 | 37 | 3.4 | 113 | 226 | 178 |
| Lisbon township, Yellow Medicine County | 82 | 2 | 53 | 1940- | - | 61 | 6.6 | 4 | - | - |
| Lismore city, Nobles County | 100 | 8 | 59 | 1940- | - | 67 | 6.3 | 6 | - | - |
| Lismore township, Nobles County | 82 | 4 | 37 | 1 947 | - | 62 | 6.4 | - | 2 | 1 |
| Litchfield city, Meeker County | 2 737 | 251 | 824 | 1 958 | 169 | 1 431 | 5.7 | 395 | 16 | 15 |
| Litchfield township, Meeker County | 315 | 28 | 78 | 1 972 | 2 | 244 | 6.9 | 4 | - | - |
| Little Canada city, Ramsey County | 4 471 | 306 | 208 | 1 976 | 343 | 1 716 | 4.9 | 1 101 | 6 | 6 |
| Little Elbow township, Mahnomon County | 284 | 38 | 14 | 1 957 | - | 65 | 4.7 | 69 | 2 | 2 |
| Little Elk township, Todd County | 157 | 20 | 55 | 1 958 | 2 | 77 | 5.4 | 12 | 15 | 9 |
| Little Falls city, Morrison County | 3 375 | 225 | 1 080 | 1 959 | 238 | 1 679 | 5.5 | 560 | 12 | 19 |
| Little Falls township, Morrison County | 546 | 95 | 66 | 1 978 | 7 | 429 | 7.2 | 11 | - | - |
| Littlefork city, Koochiching County | 291 | 19 | 52 | 1 965 | 8 | 133 | 5.3 | 35 | 1 | 4 |
| Little Pine township, Crow Wing County | 114 | 22 | 5 | 1 984 | 17 | 39 | 4.7 | 27 | - | 3 |
| Little Rock CDP, Beltrami County | 296 | 66 | 19 | 1 982 | 38 | 64 | 4.8 | 70 | 18 | 9 |
| Little Rock township, Nobles County | 92 | 7 | 42 | 1 943 | - | 81 | 7.0 | 2 | - | - |
| Little Sand Lake UT, Itasca County | 146 | 3 | 37 | 1 958 | 2 | 77 | 5.6 | 8 | 2 | 2 |

Table 20. **Physical Housing Characteristics: 2000—Con.**

[Data based on a sample (except Tables 65-68). For information on confidentiality protection, coverage, sampling error, and nonsampling error, see Appendix G. For location of definitions, see "How to Use This Census Report"]

| State County Place and County Subdivision | Total housing units | Year structure built | | | Rooms | | | No bedrooms or 1 bedroom | Lacking complete plumbing facilities | Lacking complete kitchen facilities |
|--|---------------------------|--------------------------|--------------------|--------|--------|--------------|--------|--------------------------------|---|--|
| | | 1995 to March 2000 | 1939 or earlier | Median | 1 or 2 | 6 or more | Median | | | |
| PLACE AND COUNTY SUBDIVISION—Con. | | | | | | | | | | |
| Little Sauk township, Todd County | 328 | 38 | 67 | 1 970 | 26 | 144 | 5.3 | 45 | 28 | 25 |
| Livonia township, Sherburne County | 1 254 | 346 | 62 | 1 986 | 3 | 957 | 7.0 | 19 | - | - |
| Lockhart township, Norman County | 41 | - | 24 | 1940- | - | 29 | 6.4 | - | 3 | 3 |
| Lodi township, Mower County | 86 | 2 | 31 | 1 955 | - | 65 | 6.7 | - | - | - |
| Logan township, Aitkin County | 181 | 34 | 37 | 1 977 | 16 | 79 | 5.3 | 16 | 27 | 27 |
| Logan township, Grant County | 51 | 5 | 25 | 1 941 | - | 30 | 5.9 | 4 | 1 | 1 |
| London township, Freeborn County | 139 | 2 | 86 | 1940- | - | 100 | 6.2 | 2 | 5 | - |
| Lone Pine township, Itasca County | 353 | 15 | 61 | 1 959 | 10 | 147 | 5.1 | 73 | 33 | 23 |
| Lone Tree township, Chippewa County | 87 | 6 | 27 | 1 960 | - | 68 | 7.0 | - | 2 | - |
| Long Beach city, Pope County | 155 | 21 | 27 | 1 963 | 17 | 69 | 5.2 | 28 | 5 | 5 |
| Long Lake township, Crow Wing County | 562 | 69 | 103 | 1 973 | 28 | 303 | 5.7 | 67 | 15 | 19 |
| Long Lake city, Hennepin County | 764 | 9 | 51 | 1 970 | 46 | 477 | 6.3 | 111 | - | - |
| Long Lake township, Watonwan County | 183 | 2 | 53 | 1 961 | - | 133 | 6.7 | 6 | 3 | 5 |
| Long Prairie city, Todd County | 1 333 | 75 | 387 | 1 960 | 100 | 614 | 5.3 | 281 | 42 | 72 |
| Long Prairie township, Todd County | 311 | 17 | 103 | 1 963 | 2 | 212 | 6.4 | 20 | 9 | 7 |
| Longville city, Cass County | 143 | 18 | 4 | 1 974 | 6 | 38 | 4.5 | 9 | - | - |
| Lonsdale city, Rice County | 578 | 83 | 124 | 1 973 | 10 | 328 | 5.9 | 39 | - | - |
| Loon Lake township, Cass County | 171 | 18 | 27 | 1 977 | - | 95 | 5.8 | 7 | 3 | 3 |
| Lorain township, Nobles County | 112 | 2 | 47 | 1 950 | 4 | 86 | 6.4 | 6 | - | - |
| Loretto city, Hennepin County | 232 | 28 | 31 | 1 978 | 25 | 122 | 5.7 | 55 | - | - |
| Louisburg city, Lac qui Parle County | 30 | - | 26 | 1940- | - | 19 | 6.3 | 2 | 2 | 2 |
| Louisville township, Red Lake County | 73 | 4 | 26 | 1 954 | 2 | 34 | 5.4 | 6 | 4 | 1 |
| Louisville township, Scott County | 388 | 92 | 34 | 1 978 | 11 | 299 | 7.3 | 18 | 5 | - |
| Louriston township, Chippewa County | 75 | 5 | 22 | 1 959 | - | 56 | 6.9 | - | - | 7 |
| Lowell township, Polk County | 77 | 4 | 31 | 1 956 | - | 61 | 7.2 | - | - | 3 |
| Lower Red Lake UT, Beltrami County | 1 383 | 262 | 52 | 1 983 | 75 | 325 | 4.8 | 177 | 39 | 26 |
| Lowry city, Pope County | 115 | 11 | 48 | 1 950 | 2 | 73 | 6.2 | 4 | - | - |
| Lowville township, Murray County | 79 | 2 | 42 | 1940- | 4 | 63 | 6.9 | 4 | - | - |
| Lucan city, Redwood County | 112 | 2 | 46 | 1 948 | 2 | 64 | 5.9 | 15 | - | - |
| Lucas township, Lyon County | 85 | 10 | 49 | 1940- | 2 | 72 | 7.8 | 2 | 1 | 2 |
| Lund township, Douglas County | 228 | 24 | 72 | 1 967 | 21 | 116 | 5.6 | 27 | 12 | 12 |
| Lura township, Faribault County | 90 | 3 | 51 | 1940- | - | 75 | 7.3 | - | - | - |
| Lutsen township, Cook County | 570 | 91 | 38 | 1 978 | 105 | 168 | 4.3 | 137 | 83 | 77 |
| Luverne city, Rock County | 2 152 | 151 | 611 | 1 957 | 140 | 1 079 | 5.5 | 384 | 6 | 23 |
| Luverne township, Rock County | 174 | 7 | 82 | 1 945 | 2 | 145 | 7.1 | 2 | - | - |
| Luxemburg township, Stearns County | 215 | 25 | 105 | 1 942 | 2 | 183 | 7.2 | 4 | 4 | - |
| Lyle city, Mower County | 220 | 6 | 99 | 1 946 | 6 | 140 | 6.3 | 22 | 2 | - |
| Lyle township, Mower County | 166 | 6 | 58 | 1 956 | 2 | 127 | 6.5 | 2 | - | 4 |
| Lynd city, Lyon County | 130 | 6 | 43 | 1 955 | - | 58 | 5.3 | 10 | 4 | 4 |
| Lynd township, Lyon County | 164 | 9 | 60 | 1 970 | 2 | 150 | 7.5 | 4 | - | - |
| Lynden township, Stearns County | 687 | 74 | 69 | 1 980 | 2 | 501 | 6.8 | 31 | 7 | 9 |
| Lynn township, McLeod County | 226 | 30 | 70 | 1 970 | - | 163 | 7.0 | - | 5 | 3 |
| Lyons township, Lyon County | 77 | 5 | 37 | 1 942 | - | 67 | 7.4 | - | - | - |
| Lyons township, Wadena County | 116 | 19 | 21 | 1 975 | 20 | 44 | 4.8 | 30 | 14 | 12 |
| Lyra township, Blue Earth County | 144 | 6 | 71 | 1 943 | 2 | 119 | 7.2 | 4 | 6 | 8 |
| Mabel city, Fillmore County | 365 | 17 | 176 | 1 943 | 7 | 205 | 5.7 | 26 | - | - |
| McCauleyville township, Wilkin County | 32 | 2 | 8 | 1 972 | 2 | 20 | 6.5 | 2 | - | - |
| McCormack UT, St. Louis County | 126 | 27 | 2 | 1 980 | - | 69 | 5.7 | 17 | 27 | 10 |
| McCrea township, Marshall County | 112 | 5 | 35 | 1 968 | 2 | 86 | 6.5 | 4 | 2 | - |
| McDavitt township, St. Louis County | 231 | 10 | 61 | 1 965 | 22 | 92 | 5.2 | 31 | 30 | 23 |
| McDonaldsville township, Norman County | 86 | - | 25 | 1 965 | 9 | 67 | 6.6 | 9 | 9 | 9 |
| McDougald township, Lake of the Woods County | 123 | 2 | 25 | 1 958 | 5 | 79 | 6.0 | 20 | 13 | 8 |
| McGrath city, Aitkin County | 41 | 4 | 12 | 1 965 | - | 20 | 5.4 | 8 | 14 | 16 |
| McGregor city, Aitkin County | 216 | 12 | 54 | 1 967 | 37 | 62 | 4.6 | 53 | 6 | 9 |
| McGregor township, Aitkin County | 68 | 16 | 12 | 1 977 | 6 | 24 | 4.5 | 16 | 10 | 3 |
| McIntosh city, Polk County | 288 | 12 | 122 | 1 948 | 18 | 134 | 5.4 | 58 | - | - |
| McKinley township, Cass County | 66 | 4 | 21 | 1 956 | 2 | 20 | 4.9 | 4 | 15 | 15 |
| McKinley UT, Kittson County | 18 | - | 6 | 1 948 | - | 5 | 5.1 | 4 | 2 | - |
| McKinley city, St. Louis County | 42 | 2 | 16 | 1 956 | - | 20 | 5.4 | - | - | - |
| McPherson township, Blue Earth County | 168 | 16 | 72 | 1 948 | - | 145 | 7.0 | 2 | - | - |
| Macsவில் township, Grant County | 60 | 2 | 34 | 1940- | 3 | 42 | 7.0 | 3 | - | - |
| Macville township, Aitkin County | 107 | 4 | 24 | 1 964 | 6 | 40 | 5.1 | 17 | 17 | 19 |
| Madelia city, Watonwan County | 1 000 | 47 | 326 | 1 956 | 53 | 507 | 5.5 | 140 | - | 15 |
| Madelia township, Watonwan County | 141 | 15 | 91 | 1940- | - | 109 | 6.5 | 4 | 2 | 2 |
| Madison city, Lac qui Parle County | 883 | 14 | 378 | 1 947 | 36 | 532 | 5.9 | 113 | 5 | 5 |
| Madison township, Lac qui Parle County | 94 | 2 | 52 | 1940- | - | 71 | 7.8 | 2 | - | - |
| Madison Lake city, Blue Earth County | 372 | 34 | 68 | 1 970 | 34 | 177 | 5.3 | 87 | 6 | 2 |
| Magnolia city, Rock County | 86 | 3 | 40 | 1 942 | - | 54 | 5.9 | 6 | - | - |
| Magnolia township, Rock County | 91 | 5 | 22 | 1 960 | - | 75 | 6.9 | 4 | - | - |
| Mahnomen city, Mahnomen County | 572 | 9 | 209 | 1 950 | 16 | 238 | 5.1 | 106 | - | 6 |
| Mahtomedi city, Washington County | 2 567 | 475 | 499 | 1 982 | 26 | 1 893 | 7.3 | 100 | 7 | 2 |
| Mahtowa township, Carlton County | 220 | 22 | 80 | 1 966 | 6 | 115 | 5.7 | 21 | 11 | 11 |
| Maine township, Otter Tail County | 548 | 34 | 86 | 1 977 | 18 | 272 | 5.5 | 60 | 15 | 15 |
| Maine Prairie township, Stearns County | 687 | 51 | 116 | 1 969 | 16 | 419 | 6.1 | 73 | 10 | 8 |
| Malmo township, Aitkin County | 312 | 9 | 48 | 1 970 | 33 | 102 | 4.8 | 51 | 43 | 40 |
| Malta township, Big Stone County | 32 | 4 | 14 | 1 943 | - | 30 | 7.2 | - | - | - |
| Malung township, Roseau County | 175 | 20 | 38 | 1 972 | - | 126 | 6.5 | 2 | 2 | - |
| Mamre township, Kandiyohi County | 136 | 4 | 72 | 1940- | - | 106 | 7.2 | 2 | 2 | 2 |
| Manannah township, Meeke County | 221 | 12 | 107 | 1 944 | 2 | 150 | 6.5 | 13 | 5 | 2 |
| Manchester city, Freeborn County | 38 | - | 21 | 1940- | - | 20 | 5.6 | 9 | - | - |
| Manchester township, Freeborn County | 178 | 6 | 85 | 1 948 | 1 | 137 | 6.8 | 1 | 2 | 2 |
| Mandt township, Chippewa County | 87 | - | 64 | 1940- | - | 63 | 6.4 | - | - | - |
| Manfred township, Lac qui Parle County | 44 | 4 | 31 | 1940- | 2 | 33 | 6.5 | 2 | 2 | - |
| Manhattan Beach city, Crow Wing County | 66 | 17 | 4 | 1 986 | - | 39 | 6.4 | 7 | - | - |
| Mankato city | 12 733 | 727 | 3 069 | 1 963 | 1 177 | 5 053 | 5.0 | 2 838 | 36 | 93 |
| Blue Earth County (part) | 12 733 | 727 | 3 069 | 1 963 | 1 177 | 5 053 | 5.0 | 2 838 | 36 | 93 |
| Le Sueur County (part) | - | - | - | - | - | - | - | - | - | - |
| Nicollet County (part) | - | - | - | - | - | - | - | - | - | - |

Table 20. **Physical Housing Characteristics: 2000—Con.**

[Data based on a sample (except Tables 65-68). For information on confidentiality protection, coverage, sampling error, and nonsampling error, see Appendix G. For location of definitions, see "How to Use This Census Report"]

| State County Place and County Subdivision | Total housing units | Year structure built | | | Rooms | | | No bedrooms or 1 bedroom | Lacking complete plumbing facilities | Lacking complete kitchen facilities |
|---|---------------------------|--------------------------|--------------------|--------|--------|--------------|--------|--------------------------------|---|--|
| | | 1995 to March 2000 | 1939 or earlier | Median | 1 or 2 | 6 or more | Median | | | |
| PLACE AND COUNTY SUBDIVISION—Con. | | | | | | | | | | |
| Mankato township, Blue Earth County | 638 | 76 | 99 | 1 973 | 16 | 546 | 7.6 | 23 | 6 | 10 |
| Mansfield township, Freeborn County | 119 | 4 | 59 | 1 940 | - | 84 | 6.3 | 2 | 2 | 2 |
| Manston township, Wilkin County | 28 | 2 | 14 | 1 940 | - | 20 | 7.2 | - | 1 | 2 |
| Mantorville city, Dodge County | 374 | 52 | 89 | 1 977 | - | 273 | 6.7 | 17 | - | 4 |
| Mantorville township, Dodge County | 535 | 88 | 114 | 1 977 | 2 | 469 | 7.6 | 5 | - | - |
| Mantrap township, Hubbard County | 305 | 75 | 34 | 1 984 | 24 | 165 | 5.9 | 27 | 20 | 9 |
| Manyaska township, Martin County | 179 | 14 | 70 | 1 954 | - | 129 | 7.0 | 11 | - | 1 |
| Maple township, Cass County | 119 | 19 | 27 | 1 976 | 5 | 75 | 6.1 | 7 | 7 | 2 |
| Maple Grove township, Becker County | 309 | 27 | 13 | 1 977 | 12 | 83 | 4.8 | 14 | 22 | 17 |
| Maple Grove township, Crow Wing County | 281 | 38 | 32 | 1 977 | - | 185 | 6.2 | 11 | - | 5 |
| Maple Grove city, Hennepin County | 17 738 | 2 925 | 331 | 1 984 | 158 | 14 137 | 7.4 | 544 | 17 | 13 |
| Maple Lake city, Wright County | 624 | 71 | 118 | 1 971 | 45 | 323 | 5.6 | 84 | 8 | 6 |
| Maple Lake township, Wright County | 903 | 61 | 111 | 1 972 | 70 | 569 | 6.2 | 108 | 61 | 38 |
| Maple Plain city, Hennepin County | 811 | 11 | 92 | 1 973 | 87 | 408 | 5.5 | 165 | 2 | 52 |
| Maple Ridge township, Beltrami County | 52 | 8 | 12 | 1 970 | 10 | 16 | 4.9 | 12 | 6 | 6 |
| Maple Ridge township, Isant County | 300 | 41 | 135 | 1 953 | 11 | 207 | 6.5 | 29 | 8 | 5 |
| Mapleton city, Blue Earth County | 649 | 21 | 258 | 1 954 | 4 | 398 | 6.0 | 43 | - | - |
| Mapleton township, Blue Earth County | 118 | 2 | 72 | 1940- | - | 104 | 7.9 | 4 | 2 | 2 |
| Mapleview city, Mower County | 95 | - | 51 | 1940- | 1 | 31 | 4.8 | 22 | - | 2 |
| Maplewood township, Otter Tail County | 170 | 16 | 41 | 1 972 | 6 | 85 | 5.5 | 12 | 11 | 11 |
| Maplewood city, Ramsey County | 14 005 | 1 381 | 869 | 1 974 | 687 | 7 343 | 5.7 | 1 959 | 12 | 17 |
| Marble city, Itasca County | 310 | 10 | 128 | 1 945 | 6 | 110 | 5.0 | 41 | 4 | 2 |
| Marble township, Lincoln County | 79 | - | 43 | 1940- | - | 54 | 6.2 | 5 | - | - |
| Marcell township, Itasca County | 567 | 65 | 60 | 1 974 | 36 | 185 | 4.6 | 96 | 88 | 83 |
| Marietta city, Lac qui Parle County | 110 | - | 50 | 1 940 | 2 | 70 | 6.2 | 19 | 5 | 19 |
| Marine on St. Croix city, Washington County | 294 | 37 | 151 | 1940- | 11 | 198 | 6.1 | 24 | 3 | 6 |
| Marion township, Olmsted County | 2 301 | 171 | 132 | 1 970 | 38 | 1 534 | 6.4 | 136 | - | - |
| Marion Lake UT, St. Louis County | 30 | 4 | 3 | 1 980 | - | 17 | 5.7 | 2 | 2 | 2 |
| Marshall city, Lyon County | 5 188 | 481 | 798 | 1 971 | 384 | 2 326 | 5.2 | 947 | 31 | 48 |
| Marshall township, Mower County | 121 | 6 | 73 | 1940- | 2 | 103 | 7.1 | 3 | - | - |
| Marshan township, Dakota County | 406 | 52 | 39 | 1 976 | - | 332 | 7.5 | 4 | - | - |
| Marsh Creek township, Mahanomen County | 51 | - | 19 | 1 959 | - | 24 | 5.4 | - | - | - |
| Marshfield township, Lincoln County | 89 | 1 | 43 | 1 943 | - | 75 | 7.0 | 1 | - | - |
| Marsh Grove township, Marshall County | 58 | 4 | 15 | 1 965 | - | 34 | 5.8 | 1 | 2 | 2 |
| Martin township, Rock County | 157 | 12 | 99 | 1940- | - | 142 | 7.2 | - | 6 | 3 |
| Martinsburg township, Renville County | 88 | - | 43 | 1 941 | - | 66 | 6.5 | 2 | 2 | 2 |
| Mary township, Norman County | 49 | - | 25 | 1940- | - | 39 | 6.3 | - | 5 | 5 |
| Marysland township, Swift County | 46 | - | 19 | 1 953 | - | 38 | 6.8 | - | - | - |
| Marysville township, Wright County | 703 | 87 | 137 | 1 975 | 13 | 449 | 6.2 | 24 | 8 | 7 |
| Mason township, Murray County | 193 | 17 | 41 | 1 972 | 12 | 108 | 5.7 | 32 | - | 2 |
| Max township, Itasca County | 190 | 16 | 32 | 1 967 | 27 | 55 | 4.2 | 59 | 2 | 1 |
| Maxwell township, Lac qui Parle County | 82 | 2 | 43 | 1940- | - | 71 | 7.3 | 2 | - | 2 |
| May township, Cass County | 355 | 33 | 59 | 1 973 | 9 | 172 | 5.4 | 29 | 18 | 18 |
| May township, Washington County | 1 098 | 100 | 134 | 1 975 | 24 | 897 | 7.2 | 66 | - | - |
| Mayer city, Carver County | 206 | 21 | 56 | 1 969 | 4 | 143 | 6.6 | 22 | - | - |
| Mayfield township, Pennington County | 35 | - | 14 | 1 964 | - | 20 | 5.9 | 5 | 6 | 6 |
| Mayhew Lake township, Benton County | 255 | 32 | 71 | 1 973 | 2 | 207 | 6.5 | 2 | 2 | 2 |
| Maynard city, Chippewa County | 178 | 8 | 81 | 1 943 | - | 102 | 5.9 | 12 | 13 | 12 |
| Mayville township, Houston County | 142 | 4 | 62 | 1 950 | 2 | 93 | 6.7 | 7 | - | - |
| Maywood township, Benton County | 323 | 33 | 116 | 1 956 | 8 | 192 | 6.0 | 21 | 13 | 5 |
| Mazeppa city, Wabasha County | 333 | 31 | 107 | 1 971 | 17 | 172 | 5.6 | 40 | 2 | 2 |
| Mazeppa township, Wabasha County | 272 | 27 | 57 | 1 976 | 6 | 178 | 6.5 | 12 | 2 | 2 |
| Meadow township, Wadena County | 120 | 6 | 31 | 1 967 | 7 | 57 | 5.4 | 11 | 21 | 15 |
| Meadow Brook township, Cass County | 216 | 16 | 16 | 1 976 | 40 | 49 | 4.1 | 79 | 96 | 87 |
| Meadowlands city, St. Louis County | 57 | 2 | 20 | 1 954 | 9 | 6 | 4.1 | 13 | 3 | 3 |
| Meadowlands township, St. Louis County | 179 | 17 | 55 | 1 961 | 9 | 54 | 4.8 | 29 | 42 | 41 |
| Meadows township, Wilkin County | 23 | - | 10 | 1 944 | - | 21 | 6.8 | - | - | - |
| Medford city, Steele County | 396 | 60 | 102 | 1 968 | 13 | 249 | 6.3 | 37 | 2 | - |
| Medford township, Steele County | 247 | 61 | 76 | 1 973 | - | 131 | 5.7 | 5 | 4 | - |
| Medicine Lake city, Hennepin County | 166 | 10 | 38 | 1 957 | 11 | 104 | 6.7 | 44 | - | - |
| Medina city, Hennepin County | 1 333 | 131 | 145 | 1 978 | 7 | 1 110 | 8.2 | 56 | - | - |
| Medo township, Blue Earth County | 136 | 4 | 72 | 1940- | - | 126 | 6.8 | - | - | 1 |
| Mehurin township, Lac qui Parle County | 50 | - | 30 | 1940- | - | 34 | 6.1 | - | 2 | 5 |
| Meire Grove city, Stearns County | 81 | 28 | 30 | 1 971 | 16 | 25 | 4.9 | 23 | - | - |
| Melrose city, Stearns County | 1 203 | 125 | 320 | 1 966 | 45 | 656 | 5.8 | 123 | 4 | 8 |
| Melrose township, Stearns County | 278 | 13 | 78 | 1 971 | 4 | 180 | 6.1 | 6 | 8 | 6 |
| Melville township, Renville County | 105 | 4 | 49 | 1 943 | - | 99 | 6.9 | - | 2 | 2 |
| Menahga city, Wadena County | 552 | 41 | 120 | 1 966 | 12 | 175 | 4.8 | 109 | 11 | 12 |
| Mendota city, Dakota County | 69 | - | 29 | 1 950 | 5 | 34 | 5.5 | 5 | - | - |
| Mendota Heights city, Dakota County | 4 243 | 249 | 204 | 1 979 | 63 | 3 290 | 7.3 | 207 | 23 | 30 |
| Mentor city, Polk County | 94 | - | 34 | 1 962 | 5 | 30 | 4.7 | 8 | 2 | 1 |
| Meriden township, Steele County | 240 | 6 | 135 | 1940- | 2 | 196 | 6.9 | 2 | 4 | 4 |
| Merton township, Steele County | 153 | 7 | 75 | 1 942 | 4 | 117 | 6.6 | 4 | 4 | 4 |
| Mickinock township, Roseau County | 116 | 6 | 31 | 1 965 | 5 | 76 | 6.1 | 13 | 2 | 2 |
| Middle River city, Marshall County | 162 | 10 | 57 | 1 966 | 4 | 53 | 4.9 | 34 | 2 | 2 |
| Middle River township, Marshall County | 42 | - | 12 | 1 955 | - | 30 | 7.7 | - | - | - |
| Middletown township, Jackson County | 103 | - | 44 | 1 949 | - | 77 | 6.4 | - | 2 | 2 |
| Middleville township, Wright County | 333 | 44 | 141 | 1 957 | 5 | 251 | 6.7 | 17 | 10 | 10 |
| Midway township, Cottonwood County | 112 | - | 64 | 1940- | - | 93 | 7.5 | - | - | - |
| Midway township, St. Louis County | 514 | 36 | 125 | 1 960 | - | 294 | 5.8 | 13 | 3 | - |
| Miesville city, Dakota County | 48 | 2 | 14 | 1 962 | - | 39 | 6.9 | - | - | - |
| Milaca city, Mille Lacs County | 1 159 | 141 | 315 | 1 963 | 66 | 421 | 4.8 | 263 | 8 | - |
| Milaca township, Mille Lacs County | 425 | 74 | 102 | 1 976 | 6 | 299 | 6.5 | 14 | 10 | 6 |
| Milan city, Chippewa County | 173 | 2 | 103 | 1940- | 4 | 97 | 5.8 | 9 | - | - |
| Milford township, Brown County | 281 | 22 | 93 | 1 965 | 2 | 227 | 7.3 | 3 | 5 | 5 |
| Millerville city, Douglas County | 58 | - | 29 | 1 940 | 5 | 32 | 5.8 | 7 | 3 | - |
| Millerville township, Douglas County | 164 | 14 | 61 | 1 970 | 2 | 103 | 6.1 | 4 | 8 | 3 |
| Millville city, Wabasha County | 71 | - | 32 | 1 951 | - | 42 | 6.2 | 3 | - | - |
| Millward township, Aitkin County | 66 | 13 | 4 | 1 981 | 5 | 15 | 4.1 | 5 | 29 | 13 |

Table 20. **Physical Housing Characteristics: 2000—Con.**

[Data based on a sample (except Tables 65-68). For information on confidentiality protection, coverage, sampling error, and nonsampling error, see Appendix G. For location of definitions, see "How to Use This Census Report"]

| State County Place and County Subdivision | Total housing units | Year structure built | | | Rooms | | | No bedrooms or 1 bedroom | Lacking complete plumbing facilities | Lacking complete kitchen facilities |
|---|---------------------------|--------------------------|--------------------|--------|--------|--------------|--------|--------------------------------|---|--|
| | | 1995 to March 2000 | 1939 or earlier | Median | 1 or 2 | 6 or more | Median | | | |
| PLACE AND COUNTY SUBDIVISION—Con. | | | | | | | | | | |
| Millwood township, Stearns County | 378 | 53 | 84 | 1 969 | 2 | 234 | 6.1 | 21 | 6 | - |
| Milo township, Mille Lacs County | 377 | 33 | 143 | 1 965 | 2 | 264 | 6.4 | 8 | 3 | 1 |
| Milroy city, Redwood County | 126 | 4 | 38 | 1 955 | 7 | 57 | 5.3 | 9 | - | - |
| Milton township, Dodge County | 252 | 18 | 121 | 1 943 | - | 192 | 6.8 | 5 | 7 | 3 |
| Miltona city, Douglas County | 130 | 19 | 35 | 1 972 | 2 | 61 | 5.4 | 10 | - | - |
| Miltona township, Douglas County | 760 | 97 | 129 | 1 973 | 33 | 312 | 5.0 | 103 | 31 | 24 |
| Minden township, Benton County | 623 | 41 | 90 | 1 973 | 4 | 464 | 7.0 | 31 | - | - |
| Minerva township, Clearwater County | 138 | 17 | 11 | 1 968 | 3 | 56 | 5.3 | 9 | 13 | 11 |
| Minneapolis city, Hennepin County | 168 624 | 2 206 | 85 922 | 1940- | 26 705 | 62 242 | 4.7 | 58 737 | 1 395 | 1 339 |
| Minneiska city | 59 | - | 24 | 1 959 | - | 43 | 6.9 | 2 | - | - |
| Wabasha County (part) | 29 | - | 17 | 1940- | - | 25 | 7.0 | - | - | - |
| Winona County (part) | 30 | - | 7 | 1 968 | - | 18 | 6.5 | 2 | - | - |
| Minneiska township, Wabasha County | 183 | 4 | 42 | 1 962 | 16 | 68 | 5.1 | 40 | 45 | 24 |
| Minneola township, Goodhue County | 233 | 15 | 102 | 1 956 | - | 197 | 7.3 | 8 | 1 | - |
| Minneota township, Jackson County | 141 | 13 | 47 | 1 952 | - | 89 | 6.1 | 11 | - | 2 |
| Minneota city, Lyon County | 612 | 16 | 188 | 1 956 | 18 | 326 | 5.7 | 50 | 4 | 4 |
| Minnesota City city, Winona County | 88 | 3 | 38 | 1 955 | 3 | 42 | 5.4 | 6 | 2 | 2 |
| Minnesota Falls township, Yellow Medicine County | 155 | 25 | 54 | 1 970 | 4 | 106 | 6.8 | 5 | - | - |
| Minnesota Lake city | 312 | 11 | 96 | 1 953 | 8 | 194 | 6.1 | 21 | 4 | 2 |
| Blue Earth County (part) | - | - | - | - | - | - | - | - | - | - |
| Faribault County (part) | 312 | 11 | 96 | 1 953 | 8 | 194 | 6.1 | 21 | 4 | 2 |
| Minnesota Lake township, Faribault County | 84 | - | 40 | 1 945 | - | 68 | 6.9 | - | 2 | 2 |
| Minnetonka city, Hennepin County | 22 227 | 1 812 | 773 | 1 977 | 1 081 | 13 502 | 6.3 | 3 452 | 34 | 16 |
| Minnetonka Beach city, Hennepin County | 229 | 19 | 80 | 1 958 | 3 | 201 | 9.0+ | 7 | 1 | - |
| Minnetrista city, Hennepin County | 1 569 | 291 | 239 | 1 977 | 13 | 1 326 | 7.7 | 17 | - | - |
| Minnewaska township, Pope County | 366 | 23 | 54 | 1 964 | 15 | 178 | 5.4 | 39 | 9 | 7 |
| Minnie township, Beltrami County | 46 | 6 | 2 | 1 971 | 12 | - | 3.7 | 22 | 16 | 12 |
| Mission township, Crow Wing County | 870 | 122 | 49 | 1 978 | 40 | 420 | 5.4 | 75 | 39 | 36 |
| Mission Creek township, Pine County | 249 | 24 | 76 | 1 972 | 13 | 135 | 5.8 | 26 | 9 | 5 |
| Mitchell township, Wilkin County | 42 | - | 16 | 1 951 | - | 27 | 6.3 | - | 8 | 8 |
| Mizpah city, Koochiching County | 51 | 4 | 23 | 1 944 | 6 | 16 | 4.8 | 13 | 15 | 13 |
| Moe township, Douglas County | 425 | 76 | 65 | 1 981 | 32 | 255 | 5.9 | 45 | 26 | 23 |
| Moland township, Clay County | 128 | 1 | 39 | 1 958 | 4 | 99 | 6.8 | 7 | - | - |
| Moltke township, Sibley County | 126 | - | 80 | 1940- | - | 114 | 7.7 | - | - | - |
| Money Creek township, Houston County | 242 | 53 | 109 | 1 952 | 3 | 158 | 6.3 | 10 | 10 | 12 |
| Monroe township, Lyon County | 97 | 2 | 41 | 1 949 | 2 | 79 | 6.5 | 2 | - | 7 |
| Monson township, Traverse County | 66 | - | 40 | 1940- | 2 | 54 | 6.8 | 2 | 1 | 1 |
| Montevideo city, Chippewa County | 2 548 | 216 | 760 | 1 954 | 144 | 1 339 | 5.6 | 344 | - | 9 |
| Montgomery city, Le Sueur County | 1 140 | 94 | 437 | 1 952 | 68 | 581 | 5.6 | 154 | 10 | - |
| Montgomery township, Le Sueur County | 295 | 27 | 86 | 1 967 | 2 | 215 | 6.4 | 11 | 4 | - |
| Monticello city, Wright County | 3 005 | 900 | 222 | 1 987 | 116 | 1 640 | 5.9 | 338 | - | - |
| Monticello township, Wright County | 1 383 | 157 | 100 | 1 979 | 7 | 1 057 | 6.8 | 25 | 5 | - |
| Montrose city, Wright County | 480 | 92 | 70 | 1 981 | 24 | 196 | 5.1 | 82 | 4 | - |
| Moonshine township, Big Stone County | 64 | - | 27 | 1 947 | - | 44 | 5.9 | 3 | - | 2 |
| Moore township, Stevens County | 88 | 4 | 28 | 1 958 | - | 76 | 7.1 | - | - | - |
| Moorhead city, Clay County | 12 171 | 647 | 1 242 | 1 967 | 844 | 5 753 | 5.3 | 1 961 | 25 | 134 |
| Moorhead township, Clay County | 144 | 3 | 14 | 1 968 | - | 110 | 6.9 | - | 2 | 2 |
| Moose township, Roseau County | 53 | - | 15 | 1 959 | 2 | 33 | 6.2 | 8 | - | - |
| Moose Creek township, Clearwater County | 107 | 19 | 9 | 1 980 | - | 58 | 5.7 | 5 | 7 | 5 |
| Moose Lake township, Beltrami County | 161 | 15 | 8 | 1 973 | 17 | 50 | 4.7 | 33 | 8 | 6 |
| Moose Lake city, Carlton County | 627 | 48 | 170 | 1 959 | 34 | 224 | 4.9 | 157 | 16 | 20 |
| Moose Lake township, Carlton County | 455 | 58 | 75 | 1 971 | 18 | 234 | 5.6 | 51 | 46 | 37 |
| Moose Lake township, Cass County | 55 | 5 | 14 | 1 965 | 3 | 29 | 5.7 | 9 | 5 | 3 |
| Moose Park township, Itasca County | 49 | 4 | 12 | 1 967 | 18 | 14 | 3.4 | 20 | 17 | 17 |
| Moose River township, Marshall County | 36 | - | 9 | 1 965 | 7 | 11 | 4.7 | 9 | 18 | 18 |
| Mora city, Kanabec County | 1 472 | 150 | 312 | 1 964 | 78 | 545 | 4.9 | 318 | 12 | 6 |
| Moran township, Todd County | 233 | 19 | 76 | 1 971 | 8 | 124 | 5.7 | 14 | 8 | 6 |
| Moranville township, Roseau County | 330 | 51 | 30 | 1 982 | 7 | 178 | 5.7 | 15 | - | - |
| Morcom township, St. Louis County | 65 | 5 | 12 | 1 972 | 12 | 20 | 4.2 | 19 | 14 | 14 |
| Morgan city, Redwood County | 426 | 3 | 164 | 1 949 | 9 | 233 | 5.7 | 33 | 2 | 6 |
| Morgan township, Redwood County | 112 | 9 | 58 | 1940- | - | 99 | 7.4 | 3 | 3 | 5 |
| Morken township, Clay County | 63 | 2 | 16 | 1 960 | - | 45 | 6.9 | 2 | - | - |
| Morrill township, Morrison County | 231 | 47 | 44 | 1 977 | 3 | 122 | 5.6 | 15 | - | 2 |
| Morris city, Stevens County | 2 034 | 126 | 403 | 1 963 | 178 | 912 | 5.1 | 419 | 8 | 9 |
| Morris township, Stevens County | 220 | 25 | 41 | 1 974 | 2 | 176 | 7.4 | 4 | - | - |
| Morrison township, Aitkin County | 64 | 6 | 18 | 1 960 | - | 38 | 5.8 | 2 | - | - |
| Morristown city, Rice County | 374 | 42 | 127 | 1 964 | 19 | 216 | 5.8 | 39 | 2 | 2 |
| Morristown township, Rice County | 262 | 21 | 99 | 1 957 | 2 | 193 | 6.7 | 14 | 6 | - |
| Morse township, Itasca County | 207 | 23 | 18 | 1 974 | 11 | 111 | 5.8 | 17 | 7 | 7 |
| Morse township, St. Louis County | 1 119 | 102 | 224 | 1 970 | 147 | 368 | 4.6 | 272 | 319 | 240 |
| Morton city, Renville County | 219 | 8 | 121 | 1940- | 3 | 130 | 5.9 | 27 | 3 | 4 |
| Moscow township, Freeborn County | 261 | 7 | 139 | 1940- | - | 172 | 6.2 | 4 | 2 | 2 |
| Motley city | 285 | 19 | 55 | 1 976 | 10 | 105 | 5.0 | 30 | 2 | 4 |
| Cass County (part) | - | - | - | - | - | - | - | - | - | - |
| Morrison County (part) | 285 | 19 | 55 | 1 976 | 10 | 105 | 5.0 | 30 | 2 | 4 |
| Motley township, Morrison County | 89 | 21 | 9 | 1 977 | - | 36 | 5.3 | 4 | - | 2 |
| Moulton township, Murray County | 85 | - | 47 | 1940- | - | 69 | 6.8 | - | - | - |
| Mound city, Hennepin County | 4 118 | 150 | 677 | 1 970 | 188 | 2 365 | 5.9 | 690 | 6 | 9 |
| Mound township, Rock County | 99 | 6 | 27 | 1 966 | - | 79 | 7.1 | - | - | - |
| Mound Prairie township, Houston County | 247 | 23 | 94 | 1 970 | - | 184 | 6.6 | 9 | 6 | 4 |
| Mounds View city, Ramsey County | 5 125 | 283 | 97 | 1 972 | 181 | 2 401 | 5.3 | 734 | 6 | 19 |
| Mountain Iron city, St. Louis County | 1 412 | 79 | 244 | 1 972 | 35 | 589 | 5.2 | 220 | 5 | 5 |
| Mountain Lake city, Cottonwood County | 898 | 18 | 334 | 1 950 | 66 | 508 | 5.8 | 150 | 5 | 11 |
| Mountain Lake township, Cottonwood County | 97 | 11 | 52 | 1940- | 2 | 80 | 7.3 | 10 | - | 7 |
| Mount Morris township, Morrison County | 43 | 2 | 11 | 1 974 | - | 15 | 5.0 | 7 | - | 3 |
| Mount Pleasant township, Wabasha County | 161 | 19 | 62 | 1 960 | 3 | 119 | 7.2 | 3 | 3 | 3 |

Table 20. **Physical Housing Characteristics: 2000—Con.**

[Data based on a sample (except Tables 65-68). For information on confidentiality protection, coverage, sampling error, and nonsampling error, see Appendix G. For location of definitions, see "How to Use This Census Report"]

| State County Place and County Subdivision | Total housing units | Year structure built | | | Rooms | | | No bedrooms or 1 bedroom | Lacking complete plumbing facilities | Lacking complete kitchen facilities |
|---|---------------------------|--------------------------|--------------------|--------|--------|--------------|--------|--------------------------------|---|--|
| | | 1995 to March 2000 | 1939 or earlier | Median | 1 or 2 | 6 or more | Median | | | |
| PLACE AND COUNTY SUBDIVISION—Con. | | | | | | | | | | |
| Mount Vernon township, Winona County | 116 | 12 | 45 | 1 967 | 2 | 78 | 6.2 | 4 | - | - |
| Moyer township, Swift County | 57 | - | 40 | 1940- | - | 53 | 7.6 | 2 | - | - |
| Moylan township, Marshall County | 56 | - | 16 | 1 959 | - | 30 | 5.7 | 3 | 1 | 2 |
| Mudgett township, Mille Lacs County | 38 | 10 | 6 | 1 974 | 3 | 18 | 5.4 | 5 | 5 | 5 |
| Mud Hen Lake UT, St. Louis County | 216 | 13 | 51 | 1 971 | 30 | 45 | 4.7 | 46 | 81 | 53 |
| Mud Lake UT, Marshall County | - | - | - | - | - | - | - | - | - | - |
| Mulligan township, Brown County | 98 | 10 | 55 | 1940- | - | 86 | 6.7 | - | 2 | - |
| Munch township, Pine County | 163 | 39 | 27 | 1 980 | 23 | 38 | 4.5 | 55 | 44 | 37 |
| Munson township, Stearns County | 778 | 84 | 108 | 1 972 | 37 | 438 | 5.9 | 73 | 14 | 8 |
| Murdock city, Swift County | 150 | 3 | 64 | 1 945 | - | 87 | 5.8 | 3 | - | 2 |
| Murray township, Murray County | 145 | 8 | 44 | 1 963 | 4 | 91 | 6.6 | 16 | 2 | 2 |
| Myhre township, Lake of the Woods County | 79 | 10 | 3 | 1 970 | 6 | 26 | 5.0 | 21 | 15 | 15 |
| Myrtle city, Freeborn County | 32 | - | 17 | 1940- | 2 | 9 | 4.7 | 9 | 4 | 1 |
| Nashua city, Wilkin County | 33 | - | 18 | 1940- | - | 20 | 6.1 | - | 2 | 2 |
| Nashville township, Martin County | 108 | - | 60 | 1940- | - | 92 | 7.1 | - | 7 | 7 |
| Nashwauk city, Itasca County | 466 | 15 | 206 | 1 943 | 10 | 191 | 5.2 | 77 | 4 | 6 |
| Nashwauk township, Itasca County | 812 | 43 | 254 | 1 952 | 35 | 331 | 5.2 | 116 | 55 | 43 |
| Nassau city, Lac qui Parle County | 47 | 2 | 33 | 1940- | - | 19 | 5.1 | 6 | - | - |
| Naytahwaush CDP, Mahnomon County | 218 | 35 | 40 | 1 977 | 21 | 45 | 4.7 | 63 | - | - |
| Nebish township, Beltrami County | 132 | 16 | 11 | 1 980 | - | 62 | 5.4 | 10 | 10 | 6 |
| Nelson city, Douglas County | 69 | 4 | 35 | 1940- | 3 | 36 | 5.6 | 10 | - | - |
| Nelson township, Watonwan County | 122 | - | 88 | 1940- | - | 106 | 7.0 | 2 | 2 | 2 |
| Nelson Park township, Marshall County | 65 | - | 29 | 1 949 | - | 41 | 6.1 | 1 | 3 | 3 |
| Nereson township, Roseau County | 32 | - | 4 | 1 957 | - | 18 | 5.8 | 3 | 3 | 3 |
| Nerstrand city, Rice County | 78 | 4 | 53 | 1940- | - | 69 | 7.0 | - | - | - |
| Nesbit township, Polk County | 53 | 3 | 21 | 1 945 | 6 | 38 | 6.7 | 7 | 6 | 6 |
| Ness township, St. Louis County | 53 | 4 | 12 | 1 968 | 8 | 22 | 5.1 | 10 | 15 | 15 |
| Nessel township, Chisago County | 908 | 106 | 175 | 1 968 | 26 | 508 | 5.8 | 70 | 43 | 35 |
| Nett Lake UT, Koochiching County | 19 | - | - | 1 968 | 2 | 6 | 5.1 | 2 | 3 | - |
| Nett Lake UT, St. Louis County | 108 | 31 | 3 | 1 978 | 1 | 65 | 5.8 | 10 | - | - |
| Nevada township, Mower County | 135 | - | 61 | 1 946 | - | 97 | 6.3 | 7 | 10 | 5 |
| Nevis city, Hubbard County | 242 | 19 | 63 | 1 949 | 9 | 116 | 5.4 | 26 | 7 | 7 |
| Nevis township, Hubbard County | 760 | 89 | 83 | 1 975 | 112 | 289 | 5.0 | 145 | 115 | 119 |
| New Auburn city, Sibley County | 172 | 25 | 53 | 1 952 | 6 | 80 | 5.4 | 8 | 5 | 1 |
| New Auburn township, Sibley County | 176 | 6 | 105 | 1940- | - | 150 | 7.3 | 7 | - | - |
| New Avon township, Redwood County | 103 | 7 | 43 | 1 945 | - | 82 | 7.4 | 7 | - | 2 |
| New Brighton city, Ramsey County | 9 155 | 342 | 310 | 1 970 | 580 | 4 870 | 5.8 | 1 497 | 43 | 30 |
| Newburg township, Fillmore County | 194 | 11 | 100 | 1940- | 2 | 133 | 6.2 | 7 | 10 | 11 |
| New Dosey township, Pine County | 202 | 2 | 37 | 1 969 | 95 | 29 | 2.6 | 141 | 168 | 164 |
| Newfolden city, Marshall County | 177 | 7 | 55 | 1 955 | 4 | 75 | 5.1 | 26 | - | 2 |
| New Folden township, Marshall County | 92 | 6 | 36 | 1 963 | 2 | 65 | 6.2 | 2 | 4 | 2 |
| New Germany city, Carver County | 149 | 9 | 46 | 1 963 | - | 65 | 5.3 | 11 | - | - |
| New Hartford township, Winona County | 304 | 30 | 118 | 1 963 | 1 | 192 | 6.1 | 17 | 2 | - |
| New Haven township, Olmsted County | 452 | 35 | 138 | 1 969 | 8 | 346 | 6.8 | 19 | 5 | 2 |
| New Hope city, Hennepin County | 8 744 | 86 | 143 | 1 967 | 832 | 3 959 | 5.2 | 2 330 | 12 | 18 |
| New Independence township, St. Louis County .. | 138 | 12 | 46 | 1 961 | 6 | 67 | 5.5 | 15 | 15 | 15 |
| New London city, Kandiyohi County | 436 | 35 | 139 | 1 958 | 14 | 224 | 5.6 | 51 | 4 | 2 |
| New London township, Kandiyohi County | 1 449 | 129 | 174 | 1 974 | 37 | 854 | 6.1 | 100 | 28 | 26 |
| New Maine township, Marshall County | 95 | 9 | 19 | 1 971 | 4 | 50 | 5.6 | 11 | 13 | 13 |
| New Market city, Scott County | 121 | 44 | 25 | 1 974 | 2 | 75 | 6.2 | 2 | - | - |
| New Market township, Scott County | 980 | 189 | 104 | 1 981 | 2 | 798 | 7.7 | 30 | - | - |
| New Munich city, Stearns County | 73 | 6 | 35 | 1 943 | - | 36 | 5.5 | - | - | - |
| Newport city, Washington County | 1 442 | 63 | 164 | 1 966 | 56 | 742 | 5.6 | 263 | 7 | - |
| New Prague city | 1 717 | 216 | 410 | 1 967 | 37 | 1 006 | 6.0 | 184 | 7 | 4 |
| Le Sueur county (part) | 542 | 53 | 173 | 1 957 | - | 334 | 6.2 | 19 | - | - |
| Scott County (part) | 1 175 | 163 | 237 | 1 972 | 37 | 672 | 5.9 | 165 | 7 | 4 |
| New Prairie township, Pope County | 95 | 6 | 35 | 1 956 | - | 79 | 7.2 | 4 | - | - |
| New Richland city, Waseca County | 499 | 11 | 165 | 1 956 | 9 | 281 | 5.8 | 64 | - | 2 |
| New Richland township, Waseca County | 219 | 13 | 71 | 1 954 | - | 148 | 6.3 | 22 | - | - |
| Newry township, Freeborn County | 186 | 5 | 84 | 1 943 | 6 | 116 | 5.9 | 10 | 9 | 6 |
| New Scandia township, Washington County | 1 389 | 94 | 267 | 1 974 | 14 | 979 | 6.5 | 73 | 4 | - |
| New Solum township, Marshall County | 125 | 22 | 44 | 1 965 | - | 78 | 6.2 | 5 | 10 | 8 |
| New Sweden township, Nicollet County | 123 | 5 | 65 | 1940- | 2 | 96 | 6.9 | 4 | 2 | 2 |
| Newton township, Otter Tail County | 301 | 37 | 93 | 1 969 | 2 | 199 | 6.1 | 10 | 12 | 12 |
| New Trier city, Dakota County | 34 | - | 11 | 1 951 | 2 | 24 | 6.1 | 4 | - | - |
| New Ulm city, Brown County | 5 729 | 371 | 1 705 | 1 959 | 224 | 3 241 | 5.9 | 649 | - | 6 |
| New York Mills city, Otter Tail County | 546 | 85 | 136 | 1 970 | 31 | 231 | 5.0 | 143 | 4 | 4 |
| Nickerson township, Pine County | 117 | 3 | 16 | 1 970 | 6 | 37 | 5.0 | 14 | 6 | 6 |
| Nicollet city, Nicollet County | 358 | 27 | 73 | 1 969 | 9 | 225 | 6.4 | 32 | 2 | - |
| Nicollet township, Nicollet County | 184 | 13 | 83 | 1 948 | - | 145 | 7.1 | 2 | - | - |
| Nidaros township, Otter Tail County | 304 | 12 | 77 | 1 966 | 2 | 131 | 5.3 | 20 | 21 | 21 |
| Nielsville city, Polk County | 50 | - | 32 | 1940- | - | 22 | 5.3 | 3 | - | - |
| Nilsen township, Wilkin County | 32 | - | 14 | 1 943 | - | 21 | 7.1 | - | - | - |
| Nimrod city, Wadena County | 43 | 2 | 9 | 1 969 | 3 | 16 | 5.2 | 3 | 3 | 3 |
| Nininger township, Dakota County | 293 | 26 | 26 | 1 974 | - | 233 | 7.4 | 6 | - | - |
| Nisswa city, Crow Wing County | 1 450 | 223 | 160 | 1 974 | 22 | 928 | 6.2 | 61 | 19 | 13 |
| Nokay Lake township, Crow Wing County | 318 | 39 | 50 | 1 969 | 9 | 149 | 5.4 | 20 | 11 | 10 |
| Nora township, Clearwater County | 176 | 24 | 23 | 1 972 | 9 | 83 | 5.4 | 22 | 17 | 17 |
| Nora township, Pope County | 92 | 6 | 49 | 1940- | - | 72 | 6.9 | 2 | 3 | 3 |
| Norcross city, Grant County | 42 | 2 | 18 | 1 943 | 2 | 22 | 5.6 | 2 | 2 | 2 |
| Norden township, Pennington County | 142 | 24 | 20 | 1 976 | 3 | 93 | 6.6 | 5 | - | - |
| Nordick township, Wilkin County | 47 | 2 | 21 | 1 944 | - | 33 | 6.1 | 2 | - | - |
| Nordland township, Aitkin County | 943 | 133 | 137 | 1 976 | 50 | 459 | 5.4 | 85 | 163 | 121 |
| Nordland township, Lyon County | 90 | 4 | 45 | 1 940 | - | 76 | 7.1 | - | 4 | 4 |
| Nore township, Itasca County | 39 | 6 | 7 | 1 958 | 4 | 5 | 4.3 | 10 | 8 | 4 |
| Norfolk township, Renville County | 83 | - | 44 | 1940- | - | 75 | 7.1 | - | 2 | 2 |
| Norman township, Pine County | 208 | 32 | 29 | 1 977 | 22 | 74 | 4.8 | 39 | 68 | 64 |
| Norman township, Yellow Medicine County | 113 | - | 44 | 1 951 | - | 96 | 6.8 | - | - | 5 |
| Normania township, Yellow Medicine County | 82 | 3 | 47 | 1940- | - | 67 | 6.9 | - | - | - |

Table 20. **Physical Housing Characteristics: 2000—Con.**

[Data based on a sample (except Tables 65-68). For information on confidentiality protection, coverage, sampling error, and nonsampling error, see Appendix G. For location of definitions, see "How to Use This Census Report"]

| State County Place and County Subdivision | Total housing units | Year structure built | | | Rooms | | | No bedrooms or 1 bedroom | Lacking complete plumbing facilities | Lacking complete kitchen facilities |
|--|---------------------------|--------------------------|--------------------|--------|--------|--------------|--------|--------------------------------|---|--|
| | | 1995 to March 2000 | 1939 or earlier | Median | 1 or 2 | 6 or more | Median | | | |
| PLACE AND COUNTY SUBDIVISION—Con. | | | | | | | | | | |
| Normanna township, St. Louis County | 232 | 47 | 14 | 1 981 | - | 125 | 5.8 | 16 | 2 | 2 |
| North township, Pennington County | 293 | 25 | 57 | 1 971 | 6 | 226 | 7.1 | 10 | 4 | 4 |
| North Beltrami UT, Beltrami County | 57 | 2 | 2 | 1 973 | 39 | 2 | 2.0 | 47 | 35 | 29 |
| North Branch city, Chisago County | 2 900 | 996 | 230 | 1 989 | 20 | 1 612 | 5.8 | 215 | 2 | 8 |
| North Branch township, Isanti County | 615 | 86 | 141 | 1 974 | 6 | 415 | 6.2 | 24 | 4 | 4 |
| North Carlton UT, Carlton County | 444 | 48 | 77 | 1 973 | 24 | 161 | 5.0 | 47 | 28 | 26 |
| North Cass UT, Cass County | 266 | 4 | 8 | 1 988 | - | 65 | 4.4 | - | - | - |
| North Central Cass UT, Cass County | 73 | 31 | - | 1 992 | 1 | 30 | 5.1 | 10 | 15 | 15 |
| North Clearwater UT, Clearwater County | 27 | 4 | - | 1 980 | 4 | 5 | 3.6 | 13 | 9 | 9 |
| Northeast Aitkin UT, Aitkin County | 9 | 2 | 3 | 1 958 | - | 3 | 4.8 | 4 | 2 | - |
| Northeast Itasca UT, Itasca County | 1 479 | 246 | 170 | 1 975 | 346 | 307 | 3.7 | 536 | 483 | 389 |
| Northeast St. Louis UT, St. Louis County | 400 | 62 | 16 | 1 974 | 78 | 112 | 4.1 | 139 | 136 | 125 |
| Northern township, Beltrami County | 1 662 | 225 | 125 | 1 976 | 37 | 1 017 | 6.4 | 79 | 3 | 7 |
| Northfield city | 5 122 | 638 | 958 | 1 975 | 498 | 2 933 | 6.1 | 902 | 22 | - |
| Dakota County (part) | 230 | 96 | 2 | 1 993 | - | 188 | 7.1 | 2 | - | - |
| Rice County (part) | 4 892 | 542 | 956 | 1 974 | 498 | 2 745 | 6.0 | 900 | 22 | - |
| Northfield township, Rice County | 268 | 28 | 90 | 1 970 | 2 | 232 | 7.7 | 4 | 2 | 2 |
| North Fork township, Stearns County | 91 | 8 | 36 | 1 948 | - | 65 | 6.7 | - | 3 | 3 |
| North Germany township, Wadena County | 168 | 22 | 60 | 1 962 | 12 | 71 | 5.2 | 21 | 21 | 24 |
| North Hero township, Redwood County | 80 | - | 46 | 1940- | - | 68 | 6.9 | 6 | - | - |
| Northland township, Polk County | 70 | 3 | 26 | 1 955 | - | 46 | 6.3 | 2 | - | - |
| Northland township, St. Louis County | 151 | 8 | 57 | 1 953 | 30 | 35 | 4.0 | 62 | 57 | 50 |
| North Mankato city | 5 023 | 719 | 830 | 1 974 | 249 | 2 849 | 6.0 | 518 | 19 | 20 |
| Blue Earth County (part) | - | - | - | - | - | - | - | - | - | - |
| Nicollet County (part) | 5 023 | 719 | 830 | 1 974 | 249 | 2 849 | 6.0 | 518 | 19 | 20 |
| North Oaks city, Ramsey County | 1 344 | 92 | 14 | 1 976 | - | 1 319 | 9.0+ | - | - | - |
| Northome city, Koochiching County | 117 | 4 | 32 | 1 959 | 5 | 44 | 4.5 | 17 | 9 | 9 |
| Northome UT, Koochiching County | 348 | 14 | 55 | 1 971 | 44 | 113 | 4.6 | 99 | 114 | 107 |
| North Ottawa township, Grant County | 27 | - | 6 | 1 963 | - | 27 | 7.8 | - | - | - |
| North Red River township, Kittson County | 6 | - | 4 | 1940- | 2 | 4 | 6.0 | 2 | 2 | 2 |
| Northrop city, Martin County | 109 | - | 23 | 1 957 | - | 58 | 5.7 | 6 | - | - |
| North Roseau UT, Roseau County | 62 | 2 | 8 | 1 982 | 5 | 33 | 5.7 | 8 | 2 | 2 |
| North St. Paul city, Ramsey County | 4 752 | 69 | 708 | 1 965 | 184 | 2 463 | 5.6 | 710 | - | 10 |
| North Star township, Brown County | 109 | 2 | 47 | 1 946 | - | 90 | 7.0 | - | - | - |
| North Star township, St. Louis County | 141 | 19 | 8 | 1 968 | 32 | 57 | 4.4 | 51 | 45 | 36 |
| Northwest Aitkin UT, Aitkin County | 296 | 68 | 25 | 1 980 | 45 | 87 | 4.7 | 85 | 105 | 94 |
| Northwest Koochiching UT, Koochiching County .. | 416 | 35 | 46 | 1 974 | 60 | 127 | 4.6 | 110 | 149 | 142 |
| Northwest Roseau UT, Roseau County | 20 | - | 2 | 1 990 | 6 | 2 | 3.9 | 6 | 16 | 16 |
| Northwest St. Louis UT, St. Louis County | 811 | 83 | 72 | 1 972 | 170 | 138 | 3.7 | 368 | 503 | 463 |
| Norton township, Winona County | 195 | 14 | 79 | 1 957 | - | 140 | 7.0 | - | 1 | 3 |
| Norway township, Fillmore County | 145 | 9 | 76 | 1940- | 6 | 111 | 6.6 | 6 | 10 | 10 |
| Norway township, Kittson County | 51 | 7 | 10 | 1 972 | 2 | 27 | 5.6 | 2 | 4 | 5 |
| Norway Lake township, Kandiyohi County | 129 | 13 | 49 | 1 957 | 12 | 69 | 5.8 | 22 | 12 | 14 |
| Norwegian Grove township, Otter Tail County | 144 | 9 | 47 | 1 966 | 6 | 91 | 6.0 | 11 | 10 | 10 |
| Norwood Young America city, Carver County | 1 200 | 64 | 297 | 1 969 | 43 | 636 | 5.7 | 125 | - | 4 |
| Numedal township, Pennington County | 46 | 2 | 13 | 1 973 | - | 29 | 6.3 | - | 3 | 3 |
| Nunda township, Freeborn County | 138 | 10 | 66 | 1 942 | - | 97 | 6.2 | 7 | 4 | 4 |
| Oak township, Stearns County | 220 | 21 | 77 | 1 970 | 3 | 149 | 6.7 | 6 | - | - |
| Oakdale city, Washington County | 10 400 | 1 501 | 203 | 1 985 | 342 | 6 188 | 6.1 | 1 108 | 23 | 14 |
| Oak Grove city, Anoka County | 2 245 | 326 | 115 | 1 982 | 13 | 1 780 | 7.2 | 76 | 21 | 7 |
| Oakland township, Freeborn County | 167 | 7 | 66 | 1 951 | - | 132 | 6.4 | 2 | 2 | - |
| Oakland township, Mahnomen County | 166 | 10 | 22 | 1 968 | 12 | 65 | 5.0 | 18 | 22 | 16 |
| Oak Lawn township, Crow Wing County | 649 | 55 | 78 | 1 974 | 10 | 433 | 6.1 | 35 | 17 | 9 |
| Oak Park township, Marshall County | 73 | - | 39 | 1940- | - | 52 | 6.3 | 2 | - | - |
| Oak Park Heights city, Washington County | 1 587 | 212 | 121 | 1 978 | 53 | 720 | 5.2 | 311 | 9 | 4 |
| Oakport CDP, Clay County | 469 | 61 | 19 | 1 975 | 2 | 383 | 7.6 | 9 | - | - |
| Oakport township, Clay County | 597 | 66 | 45 | 1 974 | 2 | 483 | 7.6 | 15 | - | - |
| Oak Valley township, Otter Tail County | 157 | 15 | 74 | 1 948 | 10 | 82 | 5.7 | 16 | 11 | 14 |
| Oakwood township, Wabasha County | 152 | 20 | 60 | 1 970 | 2 | 99 | 6.4 | 5 | 5 | 6 |
| O'Brien township, Beltrami County | 27 | 4 | 2 | 1 972 | - | 11 | 5.3 | - | - | - |
| Odessa city, Big Stone County | 63 | - | 46 | 1940- | - | 38 | 6.2 | 3 | 4 | 2 |
| Odessa township, Big Stone County | 79 | 11 | 43 | 1940- | 2 | 59 | 6.6 | 2 | 2 | 2 |
| Odin city, Watonwan County | 67 | - | 39 | 1940- | - | 44 | 5.9 | 5 | 3 | 3 |
| Odin township, Watonwan County | 93 | 2 | 49 | 1940- | 3 | 67 | 6.3 | 5 | 4 | 4 |
| Ogema city, Becker County | 92 | 7 | 34 | 1 960 | - | 32 | 5.0 | 2 | - | - |
| Ogema township, Pine County | 221 | 44 | 19 | 1 985 | 36 | 64 | 4.1 | 76 | 81 | 74 |
| Ogilvie city, Kanabec County | 184 | 17 | 62 | 1 958 | 4 | 67 | 4.8 | 29 | 1 | 3 |
| Okabena city, Jackson County | 88 | - | 51 | 1940- | 8 | 55 | 6.1 | 10 | 4 | 4 |
| Oklee city, Red Lake County | 217 | 5 | 80 | 1 952 | 7 | 91 | 5.2 | 23 | 4 | 4 |
| Olivia city, Renville County | 1 176 | 62 | 315 | 1 958 | 64 | 615 | 5.6 | 166 | 6 | 4 |
| Olney township, Nobles County | 72 | 4 | 36 | 1 940 | - | 59 | 6.9 | 2 | - | - |
| Omro township, Yellow Medicine County | 72 | - | 52 | 1940- | - | 56 | 7.3 | 4 | 2 | 2 |
| Onamia city, Mille Lacs County | 344 | 53 | 85 | 1 968 | 17 | 120 | 4.4 | 83 | - | 3 |
| Onamia township, Mille Lacs County | 265 | 19 | 30 | 1 977 | 13 | 132 | 5.5 | 33 | 14 | 7 |
| Onstad township, Polk County | 24 | - | 13 | 1940- | - | 20 | 7.7 | - | 2 | 2 |
| Orange township, Douglas County | 128 | 9 | 30 | 1 972 | - | 75 | 6.0 | 2 | - | - |
| Orion township, Olmsted County | 231 | 34 | 73 | 1 968 | 3 | 144 | 6.2 | 7 | 3 | 3 |
| Ormsby city | 64 | - | 25 | 1 950 | - | 43 | 6.1 | - | - | 2 |
| Martin County (part) | 25 | - | 4 | 1 959 | - | 16 | 6.1 | - | - | - |
| Watonwan County (part) | 39 | - | 21 | 1940- | - | 27 | 6.1 | - | - | 2 |
| Orono city, Hennepin County | 2 906 | 204 | 693 | 1 965 | 10 | 2 397 | 7.9 | 91 | 2 | 6 |
| Oronoco city, Olmsted County | 319 | 26 | 69 | 1 974 | 10 | 256 | 7.2 | 15 | 3 | 3 |
| Oronoco township, Olmsted County | 879 | 113 | 84 | 1 977 | 16 | 552 | 6.3 | 38 | 3 | 12 |
| Orr city, St. Louis County | 134 | 11 | 32 | 1 968 | 16 | 41 | 4.8 | 32 | 6 | 6 |
| Orock township, Sherburne County | 949 | 209 | 69 | 1 987 | 32 | 648 | 6.6 | 85 | 25 | 13 |
| Orton township, Wadena County | 110 | 7 | 28 | 1 966 | 9 | 54 | 5.5 | 11 | 8 | 8 |

Table 20. **Physical Housing Characteristics: 2000—Con.**

[Data based on a sample (except Tables 65-68). For information on confidentiality protection, coverage, sampling error, and nonsampling error, see Appendix G. For location of definitions, see "How to Use This Census Report"]

| State County Place and County Subdivision | Total housing units | Year structure built | | | Rooms | | | No bedrooms or 1 bedroom | Lacking complete plumbing facilities | Lacking complete kitchen facilities |
|---|---------------------------|--------------------------|--------------------|--------|--------|--------------|--------|--------------------------------|---|--|
| | | 1995 to March 2000 | 1939 or earlier | Median | 1 or 2 | 6 or more | Median | | | |
| PLACE AND COUNTY SUBDIVISION—Con. | | | | | | | | | | |
| Ortonville city | 1 116 | 42 | 393 | 1 952 | 51 | 567 | 5.6 | 173 | 11 | 15 |
| Big Stone County (part) | 1 116 | 42 | 393 | 1 952 | 51 | 567 | 5.6 | 173 | 11 | 15 |
| Lac qui Parle County (part) | - | - | - | - | - | - | - | - | - | - |
| Ortonville township, Big Stone County | 1 186 | 58 | 416 | 1 952 | 51 | 597 | 5.5 | 179 | 11 | 15 |
| Orwell township, Otter Tail County | 63 | 7 | 27 | 1 952 | - | 39 | 5.9 | 3 | - | - |
| Osage township, Becker County | 452 | 82 | 68 | 1 976 | 21 | 254 | 5.8 | 46 | 31 | 31 |
| Osakis city | 762 | 65 | 264 | 1 957 | 33 | 352 | 5.3 | 124 | 18 | 6 |
| Douglas County (part) | 649 | 46 | 242 | 1 954 | 21 | 314 | 5.4 | 110 | 14 | 6 |
| Todd County (part) | 113 | 19 | 22 | 1 969 | 12 | 38 | 4.9 | 14 | 4 | - |
| Osakis township, Douglas County | 325 | 29 | 74 | 1 971 | 35 | 131 | 5.1 | 39 | 12 | 12 |
| Osborne township, Pipestone County | 126 | 2 | 55 | 1 949 | - | 90 | 7.0 | 2 | 2 | - |
| Oscar township, Otter Tail County | 98 | 6 | 47 | 1 944 | - | 62 | 6.1 | 7 | 6 | 3 |
| Osceola township, Renville County | 89 | 2 | 32 | 1 954 | - | 65 | 6.6 | - | 6 | - |
| Oshawa township, Nicollet County | 184 | 27 | 72 | 1 962 | 2 | 148 | 7.5 | 8 | - | 2 |
| Oshkosh township, Yellow Medicine County | 94 | - | 51 | 1940- | - | 77 | 7.5 | - | - | - |
| Oslo city, Marshall County | 165 | 4 | 42 | 1 965 | 6 | 71 | 5.2 | 29 | - | - |
| Osseo city, Hennepin County | 1 060 | 85 | 150 | 1 959 | 160 | 415 | 4.9 | 279 | - | - |
| Ostrander city, Fillmore County | 110 | 2 | 47 | 1 947 | 6 | 63 | 6.0 | 14 | - | - |
| Oteneagen township, Itasca County | 96 | 18 | 19 | 1 976 | - | 58 | 5.9 | 11 | - | 2 |
| Otisco township, Waseca County | 226 | 16 | 100 | 1 952 | - | 184 | 6.9 | 4 | - | - |
| Otrej township, Big Stone County | 46 | 1 | 31 | 1940- | - | 38 | 6.9 | - | - | - |
| Otsego city, Wright County | 2 117 | 274 | 129 | 1 979 | 20 | 1 553 | 6.9 | 82 | 8 | - |
| Ottawa township, Le Sueur County | 119 | 3 | 54 | 1 951 | - | 100 | 6.8 | - | - | - |
| Ottertail city, Otter Tail County | 320 | 71 | 46 | 1 981 | 16 | 179 | 5.9 | 28 | 2 | 4 |
| Otter Tail township, Otter Tail County | 673 | 63 | 42 | 1 976 | 19 | 310 | 5.3 | 52 | 15 | 11 |
| Otter Tail Peninsula township, Cass County | 98 | 6 | 11 | 1 973 | 15 | 19 | 4.7 | 20 | 5 | 5 |
| Otto township, Otter Tail County | 320 | 32 | 63 | 1 976 | 15 | 162 | 5.5 | 19 | 12 | 11 |
| Owatonna city, Steele County | 8 936 | 940 | 1 834 | 1 969 | 413 | 5 258 | 6.0 | 1 061 | 26 | 23 |
| Owatonna township, Steele County | 295 | 12 | 91 | 1 961 | 1 | 216 | 6.6 | 14 | - | - |
| Owens township, St. Louis County | 130 | 1 | 33 | 1 958 | 14 | 57 | 5.3 | 21 | 12 | 12 |
| Oxford township, Isanti County | 290 | 49 | 52 | 1 979 | 2 | 210 | 6.4 | 15 | 4 | 2 |
| Paddock township, Otter Tail County | 126 | 2 | 65 | 1940- | 4 | 65 | 5.6 | 12 | 16 | 16 |
| Page township, Mille Lacs County | 234 | 57 | 54 | 1 980 | 8 | 136 | 5.8 | 19 | 2 | - |
| Palisade city, Aitkin County | 38 | 7 | 6 | 1 978 | 4 | 5 | 4.2 | 12 | - | - |
| Palmer township, Sherburne County | 1 099 | 154 | 95 | 1 976 | 35 | 665 | 6.3 | 140 | 17 | 8 |
| Palmville township, Roseau County | 28 | - | 7 | 1 975 | - | 16 | 6.2 | 5 | 10 | 8 |
| Palmyra township, Renville County | 96 | - | 42 | 1 950 | - | 76 | 7.0 | - | 4 | 4 |
| Park township, Pine County | 70 | 4 | 12 | 1 966 | 7 | 36 | 5.5 | 22 | 38 | 38 |
| Parke township, Clay County | 223 | 20 | 64 | 1 978 | 2 | 195 | 6.4 | 5 | 7 | 7 |
| Parker township, Marshall County | 21 | - | 11 | 1940- | - | 15 | 7.3 | - | 3 | 3 |
| Parker township, Morrison County | 165 | 10 | 42 | 1 970 | - | 102 | 6.1 | 5 | 6 | - |
| Parkers Prairie city, Otter Tail County | 442 | 34 | 150 | 1 953 | 11 | 208 | 5.4 | 57 | - | 2 |
| Parkers Prairie township, Otter Tail County | 140 | 21 | 49 | 1 954 | 5 | 94 | 6.3 | 9 | 2 | 4 |
| Park Rapids city, Hubbard County | 1 621 | 161 | 419 | 1 970 | 182 | 532 | 4.6 | 500 | 45 | 47 |
| Parnell township, Polk County | 31 | 3 | 3 | 1 964 | - | 23 | 6.0 | - | - | - |
| Parnell township, Traverse County | 35 | 2 | 20 | 1940- | - | 21 | 6.1 | - | - | - |
| Partridge township, Pine County | 252 | 36 | 85 | 1 970 | 21 | 144 | 5.9 | 32 | 40 | 33 |
| Paxton township, Redwood County | 212 | 30 | 63 | 1 962 | 2 | 159 | 6.9 | 13 | 3 | 3 |
| Paynesville city, Stearns County | 981 | 89 | 276 | 1 960 | 43 | 503 | 5.6 | 155 | 5 | 2 |
| Paynesville township, Stearns County | 755 | 56 | 134 | 1 969 | 24 | 459 | 6.1 | 65 | 11 | 11 |
| Peace township, Kanabec County | 537 | 72 | 41 | 1 977 | 54 | 169 | 4.6 | 119 | 101 | 102 |
| Pease city, Mille Lacs County | 81 | 7 | 29 | 1 946 | 2 | 57 | 6.0 | 4 | 7 | 7 |
| Pelan township, Kittson County | 36 | 1 | 16 | 1 944 | - | 24 | 6.0 | - | 14 | 14 |
| Pelican township, Crow Wing County | 454 | 61 | 23 | 1 968 | 26 | 259 | 5.8 | 48 | 13 | 15 |
| Pelican township, Otter Tail County | 332 | 22 | 67 | 1 972 | 10 | 178 | 5.8 | 32 | 7 | 8 |
| Pelican Lake township, Grant County | 372 | 34 | 77 | 1 970 | 39 | 139 | 4.9 | 73 | 23 | 22 |
| Pelican Rapids city, Otter Tail County | 958 | 69 | 288 | 1 961 | 65 | 449 | 5.3 | 223 | 7 | 5 |
| Pemberton city, Blue Earth County | 87 | - | 27 | 1 969 | - | 60 | 6.2 | 2 | - | - |
| Pembina township, Mahnomon County | 190 | 11 | 46 | 1 968 | - | 128 | 6.3 | 6 | 7 | 4 |
| Penn township, McLeod County | 113 | - | 72 | 1940- | - | 84 | 6.5 | - | - | - |
| Pennock city, Kandiyohi County | 177 | 3 | 59 | 1 962 | 1 | 95 | 5.7 | 10 | 2 | 2 |
| Pepin township, Wabasha County | 201 | 17 | 73 | 1 963 | 5 | 115 | 5.9 | 34 | - | - |
| Pepperton township, Stevens County | 58 | 6 | 23 | 1 955 | - | 41 | 6.6 | - | - | 3 |
| Pequaway township, St. Louis County | 190 | 14 | 25 | 1 965 | 24 | 52 | 4.7 | 62 | 56 | 41 |
| Pequot Lakes city, Crow Wing County | 551 | 37 | 78 | 1 974 | 47 | 180 | 4.6 | 159 | 3 | - |
| Perch Lake township, Carlton County | 515 | 61 | 63 | 1 974 | 29 | 182 | 4.9 | 90 | 42 | 31 |
| Percy township, Kittson County | 65 | - | 14 | 1 958 | 25 | 11 | 3.3 | 37 | 12 | 10 |
| Perham city, Otter Tail County | 1 172 | 150 | 253 | 1 968 | 74 | 511 | 5.2 | 206 | - | - |
| Perham township, Otter Tail County | 386 | 53 | 70 | 1 975 | 11 | 216 | 5.8 | 24 | 5 | 2 |
| Perley city, Norman County | 57 | 2 | 24 | 1 951 | - | 33 | 5.8 | 2 | - | - |
| Perry township, Lac qui Parle County | 59 | - | 23 | 1 945 | - | 49 | 7.1 | - | - | - |
| Perry Lake township, Crow Wing County | 155 | 29 | 15 | 1 979 | 2 | 80 | 5.7 | 4 | 16 | 13 |
| Petersburg township, Jackson County | 126 | 7 | 79 | 1940- | - | 111 | 6.9 | 2 | 4 | 14 |
| Peterson city, Fillmore County | 110 | - | 61 | 1940- | 4 | 72 | 6.1 | 4 | - | 2 |
| Pfeiffer Lake UT, St. Louis County | 15 | - | 9 | 1940- | 6 | - | 3.0 | 9 | 11 | 11 |
| Pickereel Lake township, Freeborn County | 266 | 18 | 116 | 1 952 | 3 | 227 | 7.9 | 5 | 3 | - |
| Picket Lake UT, St. Louis County | - | - | - | - | - | - | - | - | - | - |
| Pierz city, Morrison County | 518 | 33 | 135 | 1 967 | 13 | 259 | 5.5 | 58 | 6 | - |
| Pierz township, Morrison County | 163 | 23 | 44 | 1 973 | - | 118 | 7.0 | - | 2 | 2 |
| Pike township, St. Louis County | 217 | 7 | 64 | 1 965 | 12 | 94 | 5.3 | 23 | 25 | 22 |
| Pike Bay township, Cass County | 780 | 80 | 32 | 1 977 | 61 | 344 | 5.2 | 100 | 7 | 11 |
| Pike Creek township, Morrison County | 316 | 38 | 120 | 1 963 | - | 204 | 6.0 | 13 | 3 | 3 |
| Pillager city, Cass County | 181 | 32 | 51 | 1 959 | 2 | 67 | 5.2 | 20 | 2 | 2 |
| Pillsbury township, Swift County | 97 | 6 | 44 | 1 946 | 2 | 83 | 7.2 | 2 | - | 2 |
| Pilot Grove township, Faribault County | 80 | - | 59 | 1940- | - | 68 | 7.1 | - | - | 3 |
| Pilot Mound township, Fillmore County | 153 | 13 | 69 | 1 957 | 17 | 85 | 5.7 | 25 | 21 | 21 |
| Pine City city, Pine County | 1 283 | 96 | 346 | 1 964 | 61 | 494 | 5.0 | 283 | 2 | 2 |
| Pine City township, Pine County | 653 | 112 | 97 | 1 973 | 74 | 302 | 5.3 | 127 | 96 | 78 |

Table 20. Physical Housing Characteristics: 2000—Con.

[Data based on a sample (except Tables 65-68). For information on confidentiality protection, coverage, sampling error, and nonsampling error, see Appendix G. For location of definitions, see "How to Use This Census Report"]

| State County Place and County Subdivision | Total housing units | Year structure built | | | Rooms | | | No bedrooms or 1 bedroom | Lacking complete plumbing facilities | Lacking complete kitchen facilities |
|--|---------------------------|--------------------------|--------------------|--------|--------|--------------|--------|--------------------------------|---|--|
| | | 1995 to March 2000 | 1939 or earlier | Median | 1 or 2 | 6 or more | Median | | | |
| PLACE AND COUNTY SUBDIVISION—Con. | | | | | | | | | | |
| Pine Island city | 892 | 79 | 215 | 1 968 | 20 | 547 | 6.2 | 80 | 4 | 2 |
| Goodhue County (part) | 856 | 48 | 215 | 1 966 | 20 | 518 | 6.2 | 80 | 4 | 2 |
| Olmsted County (part) | 36 | 31 | - | 1 998 | - | 29 | 7.0 | - | - | - |
| Pine Island township, Goodhue County | 212 | 5 | 80 | 1 965 | - | 163 | 7.5 | 4 | 3 | - |
| Pine Lake township, Cass County | 304 | 40 | 5 | 1 981 | 9 | 139 | 5.2 | 11 | 19 | 19 |
| Pine Lake township, Clearwater County | 252 | 12 | 45 | 1 964 | 8 | 114 | 5.3 | 12 | 18 | 28 |
| Pine Lake township, Otter Tail County | 572 | 110 | 69 | 1 979 | 95 | 223 | 4.8 | 120 | 77 | 70 |
| Pine Lake township, Pine County | 486 | 57 | 92 | 1 970 | 30 | 158 | 4.5 | 62 | 55 | 32 |
| Pine Point CDP, Becker County | 100 | 40 | 7 | 1 987 | - | 37 | 5.2 | 3 | 9 | 6 |
| Pine Point township, Becker County | 131 | 39 | 9 | 1 982 | 7 | 47 | 5.2 | 10 | 10 | 7 |
| Pine River city, Cass County | 482 | 38 | 104 | 1 970 | 37 | 158 | 4.4 | 147 | 4 | 4 |
| Pine River township, Cass County | 475 | 77 | 31 | 1 980 | 22 | 211 | 5.2 | 41 | 34 | 32 |
| Pine Springs city, Washington County | 138 | - | 10 | 1 980 | - | 120 | 9.0+ | - | - | - |
| Pipestone city, Pipestone County | 2 098 | 82 | 590 | 1 954 | 73 | 979 | 5.3 | 253 | 17 | 9 |
| Plainview city, Wabasha County | 1 220 | 118 | 290 | 1 968 | 33 | 660 | 5.7 | 123 | - | - |
| Plainview township, Wabasha County | 179 | 13 | 97 | 1940- | - | 145 | 7.7 | 7 | 4 | 4 |
| Plato city, McLeod County | 147 | 4 | 49 | 1 956 | 6 | 86 | 6.0 | 13 | - | - |
| Platte township, Morrison County | 137 | 7 | 43 | 1 965 | - | 59 | 5.3 | 7 | - | - |
| Platte Lake township, Crow Wing County | 168 | 19 | 14 | 1 969 | - | 87 | 5.6 | 8 | 12 | 11 |
| Pleasant Grove township, Olmsted County | 315 | 35 | 93 | 1 971 | - | 196 | 6.3 | 19 | 2 | - |
| Pleasant Hill township, Winona County | 191 | 15 | 78 | 1 961 | - | 146 | 6.5 | 5 | 2 | 2 |
| Pleasant Lake city, Stearns County | 180 | 30 | 25 | 1 985 | 6 | 120 | 6.2 | 12 | 2 | 2 |
| Pleasant Mound township, Blue Earth County | 115 | 4 | 64 | 1940- | 2 | 85 | 6.8 | 4 | 2 | 5 |
| Pleasant Prairie township, Martin County | 109 | 8 | 52 | 1 944 | - | 68 | 6.0 | 9 | 1 | 4 |
| Pleasant Valley township, Mower County | 109 | 2 | 47 | 1 948 | 2 | 88 | 7.0 | 4 | 3 | 3 |
| Pleasant View township, Norman County | 55 | - | 25 | 1 942 | - | 47 | 6.9 | 4 | 1 | 1 |
| Pliny township, Aitkin County | 87 | 2 | 25 | 1 959 | 9 | 34 | 4.9 | 9 | 18 | 17 |
| Plummer city, Red Lake County | 125 | 8 | 41 | 1 968 | 15 | 45 | 5.0 | 25 | - | 3 |
| Plymouth city, Hennepin County | 25 262 | 3 050 | 389 | 1 983 | 1 090 | 16 019 | 6.8 | 2 746 | 53 | 34 |
| Pohlitz township, Roseau County | 32 | 2 | 5 | 1 968 | 7 | 9 | 4.9 | 7 | 11 | 11 |
| Pokegama township, Pine County | 1 460 | 213 | 149 | 1 976 | 72 | 578 | 5.0 | 166 | 78 | 72 |
| Polk Centre township, Pennington County | 32 | 2 | 16 | 1 940 | 3 | 15 | 5.4 | 5 | - | - |
| Polonia township, Roseau County | 14 | - | 2 | 1 967 | - | 10 | 7.5 | - | 2 | 2 |
| Pomme de Terre township, Grant County | 72 | 2 | 32 | 1 955 | - | 40 | 5.8 | 4 | 2 | 4 |
| Pomroy township, Itasca County | 43 | 11 | 8 | 1 972 | 13 | 12 | 4.0 | 13 | 21 | 18 |
| Pomroy township, Kanabec County | 176 | 22 | 33 | 1 973 | 13 | 64 | 5.0 | 23 | 29 | 19 |
| Ponemah CDP, Beltrami County | 208 | 46 | - | 1 983 | 3 | 48 | 4.9 | 19 | 8 | 8 |
| Ponto Lake township, Cass County | 851 | 55 | 57 | 1 971 | 37 | 243 | 4.4 | 124 | 47 | 46 |
| Poplar township, Cass County | 83 | 4 | 16 | 1 967 | - | 42 | 5.5 | 3 | 21 | 24 |
| Poplar Grove township, Roseau County | 51 | 8 | 13 | 1 968 | - | 19 | 5.2 | - | 9 | 6 |
| Poplar River township, Red Lake County | 59 | - | 30 | 1940- | - | 38 | 6.3 | - | 6 | 6 |
| Popple township, Clearwater County | 240 | 19 | 40 | 1 973 | 11 | 134 | 5.8 | 17 | 21 | 19 |
| Popple Grove township, Mahanomen County | 60 | 4 | 20 | 1 948 | - | 45 | 6.7 | - | - | - |
| Poppleton township, Kittson County | 56 | 2 | 12 | 1 963 | 8 | 23 | 5.0 | 10 | 3 | 5 |
| Portage township, St. Louis County | 215 | 18 | 33 | 1 968 | 61 | 44 | 3.9 | 81 | 86 | 80 |
| Porter city, Yellow Medicine County | 102 | 6 | 42 | 1 946 | - | 59 | 5.8 | 18 | - | - |
| Port Hope township, Beltrami County | 268 | 31 | 14 | 1 980 | 12 | 138 | 5.6 | 46 | 7 | 5 |
| Posen township, Yellow Medicine County | 87 | - | 46 | 1940- | - | 66 | 6.7 | - | - | - |
| Potamo township, Lake of the Woods County | 69 | - | - | 1 970 | 8 | 13 | 4.8 | 8 | 25 | 25 |
| Potshot Lake UT, St. Louis County | 41 | 3 | 14 | 1 962 | 4 | 19 | 5.4 | 10 | 5 | 5 |
| Powers township, Cass County | 820 | 63 | 85 | 1 973 | 63 | 213 | 4.2 | 135 | 61 | 50 |
| Prairie Lake township, St. Louis County | 52 | 3 | 7 | 1 965 | 2 | 20 | 5.1 | 2 | 21 | 21 |
| Prairie View township, Wilkin County | 88 | 4 | 45 | 1940- | - | 74 | 7.1 | 5 | - | - |
| Prairieville township, Brown County | 120 | 4 | 75 | 1940- | - | 102 | 6.9 | 4 | - | - |
| Preble township, Fillmore County | 118 | 9 | 56 | 1 942 | - | 81 | 6.1 | 5 | 11 | 13 |
| Prescott township, Faribault County | 90 | - | 63 | 1940- | - | 63 | 7.0 | - | - | 1 |
| Preston city, Fillmore County | 618 | 23 | 289 | 1 948 | 19 | 390 | 6.4 | 61 | - | 4 |
| Preston township, Fillmore County | 125 | 14 | 73 | 1940- | 2 | 105 | 6.9 | 6 | 24 | 22 |
| Preston Lake township, Renville County | 137 | 2 | 69 | 1940- | - | 100 | 6.7 | 7 | - | 1 |
| Princeton city | 1 666 | 113 | 310 | 1 972 | 113 | 596 | 4.7 | 357 | - | 33 |
| Mille Lacs County (part) | 1 666 | 113 | 310 | 1 972 | 113 | 596 | 4.7 | 357 | - | 33 |
| Sherburne County (part) | - | - | - | - | - | - | - | - | - | - |
| Princeton township, Mille Lacs County | 701 | 95 | 124 | 1 973 | 5 | 493 | 6.4 | 16 | 2 | 3 |
| Prinsburg city, Kandiyohi County | 187 | 7 | 37 | 1 956 | - | 116 | 6.0 | 2 | - | - |
| Prior township, Big Stone County | 259 | 17 | 65 | 1 955 | 28 | 77 | 4.1 | 59 | 19 | 26 |
| Prior Lake city, Scott County | 5 794 | 1 213 | 151 | 1 984 | 86 | 4 373 | 7.2 | 311 | 36 | 27 |
| Proctor city, St. Louis County | 1 236 | 37 | 448 | 1 954 | 74 | 547 | 5.2 | 278 | 7 | - |
| Prosper township, Lake of the Woods County | 226 | 36 | 6 | 1 978 | 12 | 83 | 4.6 | 28 | 14 | - |
| Providence township, Lac qui Parle County | 83 | - | 39 | 1 942 | - | 67 | 7.4 | - | - | 2 |
| Pulaski township, Morrison County | 214 | 26 | 46 | 1 961 | 6 | 93 | 5.2 | 27 | 15 | 15 |
| Quamba city, Kanabec County | 35 | 2 | 16 | 1 945 | - | 19 | 6.3 | 3 | - | - |
| Queen township, Polk County | 115 | 8 | 45 | 1 950 | 2 | 56 | 5.4 | 11 | 11 | 13 |
| Quincy township, Olmsted County | 132 | 7 | 54 | 1 949 | 2 | 109 | 7.0 | 2 | 7 | 7 |
| Quiring township, Beltrami County | 46 | 5 | 8 | 1 974 | 2 | 16 | 5.0 | 7 | 5 | 4 |
| Rabbit Lake township, Crow Wing County | 166 | 45 | 16 | 1 978 | - | 111 | 6.5 | 3 | 2 | 5 |
| Racine city, Mower County | 117 | 5 | 40 | 1 973 | 4 | 84 | 6.9 | 6 | 2 | - |
| Racine township, Mower County | 172 | 13 | 71 | 1 953 | 2 | 133 | 6.9 | 5 | 7 | 7 |
| Rail Prairie township, Morrison County | 155 | 7 | 20 | 1 976 | 17 | 65 | 5.2 | 38 | 6 | 4 |
| Rainy Lake UT, Koochiching County | 2 189 | 134 | 203 | 1 970 | 77 | 993 | 5.3 | 228 | 230 | 118 |
| Ramsey city, Anoka County | 5 971 | 1 328 | 107 | 1 984 | 35 | 4 903 | 7.4 | 130 | 7 | 28 |
| Randall city, Morrison County | 223 | 8 | 47 | 1 960 | 9 | 108 | 5.4 | 17 | 3 | 3 |
| Randolph city, Dakota County | 109 | 17 | 48 | 1 949 | - | 60 | 5.7 | 2 | - | - |
| Randolph township, Dakota County | 228 | 29 | 50 | 1 971 | 6 | 161 | 6.7 | 10 | - | 3 |
| Ranier city, Koochiching County | 86 | 4 | 38 | 1 944 | 11 | 36 | 5.1 | 17 | 1 | 1 |
| Ransom township, Nobles County | 120 | 2 | 57 | 1 943 | - | 87 | 6.8 | - | 5 | 5 |
| Rapidan township, Blue Earth County | 413 | 20 | 177 | 1 957 | - | 334 | 7.0 | 11 | 7 | 3 |
| Rapid River township, Lake of the Woods County | 12 | - | - | 1 960 | - | - | 4.5 | - | - | - |
| Ravenna township, Dakota County | 744 | 103 | 31 | 1 980 | 4 | 647 | 7.5 | 9 | - | - |

Table 20. Physical Housing Characteristics: 2000—Con.

[Data based on a sample (except Tables 65-68). For information on confidentiality protection, coverage, sampling error, and nonsampling error, see Appendix G. For location of definitions, see "How to Use This Census Report"]

| State County Place and County Subdivision | Total housing units | Year structure built | | | Rooms | | | No bedrooms or 1 bedroom | Lacking complete plumbing facilities | Lacking complete kitchen facilities |
|---|---------------------------|--------------------------|--------------------|--------|--------|--------------|--------|--------------------------------|---|--|
| | | 1995 to March 2000 | 1939 or earlier | Median | 1 or 2 | 6 or more | Median | | | |
| PLACE AND COUNTY SUBDIVISION—Con. | | | | | | | | | | |
| Raymond city, Kandiyohi County | 338 | 18 | 97 | 1 960 | 6 | 174 | 5.6 | 35 | 2 | 1 |
| Raymond township, Stearns County | 77 | 2 | 14 | 1 958 | - | 60 | 6.5 | - | - | 2 |
| Redby CDP, Beltrami County | 248 | 54 | 14 | 1 984 | 9 | 68 | 4.8 | 18 | - | - |
| Red Eye township, Wadena County | 170 | 10 | 53 | 1 964 | 10 | 88 | 5.6 | 17 | 16 | 14 |
| Red Lake CDP, Beltrami County | 428 | 61 | 19 | 1 982 | 17 | 109 | 4.9 | 47 | 9 | 9 |
| Red Lake Falls city, Red Lake County | 659 | 58 | 197 | 1 962 | 22 | 330 | 5.5 | 102 | - | 4 |
| Red Lake Falls township, Red Lake County | 88 | - | 28 | 1 970 | - | 71 | 6.7 | - | - | 2 |
| Redpath township, Traverse County | 22 | 2 | 7 | 1 958 | - | 18 | 6.3 | - | 2 | 2 |
| Red Rock township, Mower County | 286 | 16 | 91 | 1 952 | - | 202 | 6.6 | 9 | 2 | 2 |
| Red Wing city, Goodhue County | 6 860 | 478 | 2 067 | 1 963 | 273 | 3 753 | 5.8 | 996 | 60 | 51 |
| Redwood Falls city | 2 375 | 156 | 423 | 1 964 | 140 | 1 211 | 5.6 | 316 | - | 7 |
| Redwood County (part) | 2 375 | 156 | 423 | 1 964 | 140 | 1 211 | 5.6 | 316 | - | 7 |
| Renville County (part) | - | - | - | - | - | - | - | - | - | - |
| Redwood Falls township, Redwood County | 94 | - | 54 | 1940- | - | 62 | 6.7 | - | - | - |
| Regal city, Kandiyohi County | 18 | - | 5 | 1 970 | - | 13 | 6.1 | 3 | - | - |
| Reine township, Roseau County | 68 | 3 | 10 | 1 969 | 6 | 18 | 4.8 | 9 | 7 | 7 |
| Reiner township, Pennington County | 46 | 6 | 8 | 1 973 | - | 33 | 6.1 | - | 2 | 4 |
| Reis township, Polk County | 40 | - | 15 | 1 953 | - | 29 | 6.8 | 2 | - | - |
| Remer city, Cass County | 209 | 19 | 42 | 1 959 | 14 | 83 | 5.0 | 41 | 7 | 2 |
| Remer township, Cass County | 105 | 22 | 11 | 1 976 | 9 | 47 | 5.2 | 17 | 8 | 8 |
| Rendsville township, Stevens County | 68 | 4 | 40 | 1940- | - | 55 | 6.4 | - | 4 | - |
| Reno township, Pope County | 165 | 36 | 40 | 1 974 | 17 | 93 | 5.9 | 25 | 15 | 12 |
| Renville city, Renville County | 543 | 14 | 193 | 1 953 | 9 | 325 | 5.9 | 43 | 10 | 10 |
| Revere city, Redwood County | 42 | - | 18 | 1 944 | - | 24 | 5.8 | 4 | - | 2 |
| Reynolds township, Todd County | 247 | 29 | 96 | 1 971 | 2 | 167 | 6.2 | 7 | 21 | 21 |
| Rheiderland township, Chippewa County | 123 | - | 56 | 1 944 | - | 100 | 7.1 | 2 | 2 | 3 |
| Rhinehart township, Polk County | 28 | 2 | 6 | 1 968 | - | 21 | 6.3 | - | - | - |
| Rice city, Benton County | 244 | 39 | 36 | 1 978 | 24 | 151 | 6.1 | 38 | - | - |
| Rice township, Clearwater County | 110 | 22 | 12 | 1 978 | 6 | 41 | 5.0 | 11 | 29 | 29 |
| Rice Lake CDP, Clearwater County | 50 | 9 | 5 | 1 981 | 10 | 6 | 3.7 | 20 | - | - |
| Rice Lake township, St. Louis County | 1 517 | 112 | 271 | 1 971 | 61 | 863 | 5.8 | 154 | 18 | 9 |
| Riceland township, Freeborn County | 190 | 8 | 113 | 1940- | - | 144 | 6.8 | 6 | 3 | - |
| Rice River township, Aitkin County | 121 | 10 | 49 | 1 951 | 9 | 52 | 5.3 | 20 | 28 | 21 |
| Riceville township, Becker County | 37 | - | 11 | 1 957 | 3 | 26 | 6.4 | 3 | - | - |
| Richardson township, Morrison County | 411 | 33 | 66 | 1 970 | 28 | 145 | 4.6 | 86 | 20 | 14 |
| Richardville township, Kittson County | 53 | 6 | 12 | 1 961 | 4 | 30 | 5.8 | 4 | 7 | 7 |
| Richfield city, Hennepin County | 15 357 | 69 | 776 | 1 956 | 1 205 | 7 012 | 5.2 | 3 769 | 42 | 18 |
| Richland township, Rice County | 169 | - | 72 | 1 953 | - | 131 | 7.2 | 3 | 2 | 3 |
| Richmond city, Stearns County | 496 | 71 | 128 | 1 973 | 8 | 301 | 6.0 | 43 | 2 | 5 |
| Richmond township, Winona County | 313 | 38 | 54 | 1 976 | 10 | 181 | 6.0 | 12 | 3 | - |
| Rich Valley township, McLeod County | 280 | 12 | 117 | 1 957 | - | 194 | 6.4 | 6 | 7 | 7 |
| Richville city, Otter Tail County | 53 | - | 16 | 1 965 | - | 28 | 5.7 | - | 2 | - |
| Richwood township, Becker County | 257 | 28 | 72 | 1 973 | 3 | 194 | 6.9 | 14 | 20 | 13 |
| Ridgely township, Nicollet County | 45 | - | 22 | 1 941 | - | 38 | 7.1 | - | 3 | 3 |
| Ripley township, Dodge County | 105 | 9 | 39 | 1 962 | - | 79 | 6.9 | 9 | 31 | 31 |
| Ripley township, Morrison County | 257 | 40 | 56 | 1 975 | 4 | 140 | 5.7 | 22 | 2 | 2 |
| River township, Red Lake County | 28 | - | 14 | 1 940 | - | 20 | 7.0 | 2 | 2 | 2 |
| Riverdale township, Watonwan County | 135 | 7 | 63 | 1 948 | - | 109 | 6.6 | - | - | - |
| River Falls township, Pennington County | 76 | 2 | 29 | 1 968 | - | 59 | 6.7 | - | - | - |
| Riverside township, Lac qui Parle County | 110 | 11 | 38 | 1 972 | - | 86 | 7.0 | - | - | - |
| Riverton township, Clay County | 157 | 19 | 14 | 1 976 | 5 | 94 | 6.1 | 8 | 3 | 3 |
| Riverton city, Crow Wing County | 55 | 2 | 17 | 1 954 | 6 | 30 | 5.7 | 8 | - | - |
| Robbinsdale city, Hennepin County | 6 238 | 95 | 1 045 | 1 954 | 301 | 3 175 | 5.5 | 1 046 | 7 | 15 |
| Roberts township, Wilkin County | 46 | - | 25 | 1940- | - | 29 | 6.5 | 3 | 2 | 2 |
| Rochester city, Olmsted County | 35 224 | 3 610 | 4 060 | 1 973 | 2 467 | 18 915 | 5.8 | 5 689 | 144 | 92 |
| Rochester township, Olmsted County | 1 072 | 58 | 54 | 1 969 | - | 961 | 8.2 | 5 | - | - |
| Rock township, Pipestone County | 77 | 4 | 45 | 1940- | - | 52 | 6.1 | 4 | - | - |
| Rock Creek city, Pine County | 418 | 60 | 148 | 1 971 | 9 | 257 | 6.1 | 19 | 12 | 7 |
| Rock Dell township, Olmsted County | 227 | 6 | 101 | 1 947 | - | 167 | 6.9 | 6 | 1 | 4 |
| Rockford city | 1 326 | 396 | 85 | 1 986 | 34 | 719 | 5.7 | 97 | 4 | 4 |
| Hennepin County (part) | 56 | 6 | 8 | 1 974 | - | 35 | 6.7 | 7 | - | - |
| Wright County (part) | 1 270 | 390 | 77 | 1 987 | 34 | 684 | 5.7 | 90 | 4 | 4 |
| Rockford township, Wright County | 1 170 | 92 | 133 | 1 975 | 28 | 960 | 7.4 | 44 | 27 | 28 |
| Rock Lake township, Lyon County | 114 | 6 | 58 | 1940- | 3 | 89 | 6.7 | 6 | - | 2 |
| Rocksburg township, Pennington County | 416 | 16 | 57 | 1 974 | 9 | 288 | 6.4 | 13 | - | 6 |
| Rockville city, Stearns County | 263 | 38 | 40 | 1 970 | 34 | 139 | 5.8 | 38 | - | - |
| Rockville township, Stearns County | 452 | 53 | 77 | 1 975 | 4 | 333 | 6.7 | 14 | 6 | 4 |
| Rockwell township, Norman County | 32 | - | 12 | 1 958 | 3 | 24 | 6.1 | 7 | 6 | 6 |
| Rockwood township, Hubbard County | 326 | 34 | 106 | 1 971 | 31 | 154 | 5.3 | 58 | 80 | 80 |
| Rockwood township, Wadena County | 153 | 9 | 45 | 1 959 | 3 | 98 | 6.1 | 9 | 7 | 5 |
| Rogers township, Cass County | 238 | 26 | 8 | 1 976 | 29 | 25 | 3.9 | 69 | 54 | 54 |
| Rogers city, Hennepin County | 1 310 | 872 | 37 | 1 997 | 25 | 985 | 7.1 | 97 | - | 2 |
| Rolling Forks township, Pope County | 57 | 3 | 31 | 1940- | - | 43 | 6.4 | - | - | - |
| Rolling Green township, Martin County | 127 | 9 | 65 | 1940- | 1 | 108 | 6.9 | 1 | 1 | 5 |
| Rollingstone city, Winona County | 238 | 6 | 65 | 1 973 | - | 186 | 7.0 | 10 | - | - |
| Rollingstone township, Winona County | 467 | 28 | 74 | 1 967 | 2 | 306 | 6.4 | 16 | 9 | 7 |
| Rollis township, Marshall County | 76 | - | 19 | 1 971 | 6 | 34 | 5.3 | 10 | 14 | 14 |
| Rome township, Faribault County | 79 | 2 | 47 | 1940- | - | 71 | 7.0 | 2 | 2 | - |
| Ronneby city, Benton County | 4 | - | 4 | 1940- | - | 2 | 7.0 | - | - | - |
| Roome township, Polk County | 67 | 2 | 29 | 1 949 | - | 52 | 6.9 | - | - | - |
| Roosevelt township, Beltrami County | 146 | 10 | 20 | 1 967 | 3 | 38 | 4.5 | 35 | 24 | 21 |
| Roosevelt township, Crow Wing County | 640 | 55 | 95 | 1 961 | 12 | 291 | 5.3 | 88 | 55 | 34 |
| Roosevelt city | 68 | 4 | 16 | 1 971 | - | 27 | 5.3 | 3 | - | - |
| Lake of the Woods County (part) | 3 | - | - | 1 975 | - | - | 5.0 | - | - | - |
| Roseau County (part) | 65 | 4 | 16 | 1 970 | - | 27 | 5.3 | 3 | - | - |

Table 20. Physical Housing Characteristics: 2000—Con.

[Data based on a sample (except Tables 65-68). For information on confidentiality protection, coverage, sampling error, and nonsampling error, see Appendix G. For location of definitions, see "How to Use This Census Report"]

| State County Place and County Subdivision | Total housing units | Year structure built | | | Rooms | | | No bedrooms or 1 bedroom | Lacking complete plumbing facilities | Lacking complete kitchen facilities |
|---|---------------------------|--------------------------|--------------------|--------|--------|--------------|--------|--------------------------------|---|--|
| | | 1995 to March 2000 | 1939 or earlier | Median | 1 or 2 | 6 or more | Median | | | |
| PLACE AND COUNTY SUBDIVISION—Con. | | | | | | | | | | |
| Roscoe township, Goodhue County | 266 | 19 | 95 | 1 965 | 5 | 208 | 6.8 | 15 | - | - |
| Roscoe city, Stearns County | 39 | 5 | 24 | 1940- | - | 18 | 5.4 | 2 | - | - |
| Roseau city, Roseau County | 1 230 | 131 | 256 | 1 967 | 34 | 576 | 5.4 | 201 | 8 | 6 |
| Rosebud township, Polk County | 142 | 7 | 46 | 1 961 | 6 | 88 | 6.0 | 8 | 5 | 2 |
| Rose Creek city, Mower County | 154 | 4 | 51 | 1 960 | 2 | 88 | 5.8 | 26 | - | 2 |
| Rosedale township, Mahnomen County | 54 | - | 25 | 1 952 | - | 34 | 6.5 | - | - | - |
| Rose Dell township, Rock County | 87 | 3 | 56 | 1940- | 2 | 74 | 6.7 | 2 | 1 | 2 |
| Rose Hill township, Cottonwood County | 78 | - | 51 | 1940- | - | 65 | 6.9 | - | - | 6 |
| Roseland township, Kandiyohi County | 167 | 11 | 83 | 1 940 | 2 | 122 | 6.7 | 12 | 2 | 2 |
| Rosemount city, Dakota County | 4 843 | 1 134 | 50 | 1 988 | 73 | 3 362 | 6.6 | 244 | 9 | - |
| Rosendale township, Watonwan County | 120 | 8 | 44 | 1 953 | 2 | 96 | 7.2 | 2 | - | - |
| Roseville township, Grant County | 59 | - | 43 | 1940- | - | 52 | 6.5 | 4 | - | - |
| Roseville township, Kandiyohi County | 253 | 20 | 70 | 1 968 | 4 | 146 | 5.8 | 8 | 6 | 4 |
| Roseville city, Ramsey County | 14 924 | 627 | 562 | 1 965 | 1 064 | 7 375 | 5.5 | 3 502 | 31 | 42 |
| Rosewood township, Chippewa County | 118 | 15 | 48 | 1 951 | - | 102 | 6.7 | - | - | - |
| Rosing township, Morrison County | 92 | 29 | 11 | 1 985 | 12 | 40 | 5.0 | 19 | 17 | 7 |
| Ross township, Roseau County | 165 | 30 | 20 | 1 976 | 3 | 103 | 6.1 | 8 | 6 | 4 |
| Ross Lake township, Crow Wing County | 309 | 44 | - | 1 987 | 27 | 94 | 4.1 | 61 | 41 | 37 |
| Rost township, Jackson County | 93 | 2 | 52 | 1940- | - | 76 | 6.8 | 2 | 2 | - |
| Rothsay city | 219 | 8 | 86 | 1 954 | 6 | 113 | 5.6 | 13 | 3 | 3 |
| Otter Tail County (part) | 106 | 2 | 15 | 1 972 | 5 | 50 | 5.4 | 5 | 3 | 3 |
| Wilkin County (part) | 113 | 6 | 71 | 1940- | 1 | 63 | 5.7 | 8 | - | - |
| Round Grove township, McLeod County | 116 | - | 61 | 1940- | - | 92 | 6.9 | - | 8 | 4 |
| Round Lake township, Becker County | 234 | 17 | 3 | 1 977 | 30 | 49 | 4.2 | 45 | 17 | 14 |
| Round Lake township, Jackson County | 91 | - | 42 | 1 943 | - | 71 | 6.9 | 6 | 9 | 9 |
| Round Lake city, Nobles County | 210 | 15 | 68 | 1 950 | 6 | 104 | 5.5 | 33 | 3 | 3 |
| Round Prairie township, Todd County | 256 | 33 | 82 | 1 970 | 9 | 148 | 6.1 | 19 | 6 | 6 |
| Royal township, Lincoln County | 97 | - | 37 | 1 954 | - | 63 | 6.5 | 8 | 2 | 3 |
| Royalton city | 329 | 23 | 131 | 1 966 | 8 | 164 | 5.5 | 40 | - | - |
| Benton County (part) | - | - | - | - | - | - | - | - | - | - |
| Morrison County (part) | 329 | 23 | 131 | 1 966 | 8 | 164 | 5.5 | 40 | - | - |
| Royalton township, Pine County | 430 | 42 | 100 | 1 974 | 35 | 209 | 5.4 | 60 | 40 | 36 |
| Rulien township, Lake of the Woods County | 13 | 7 | 6 | 1 995 | - | - | 5.0 | - | 6 | 6 |
| Runeberg township, Becker County | 155 | 14 | 71 | 1 947 | 2 | 84 | 5.7 | 16 | 12 | 12 |
| Rush City city, Chisago County | 717 | 93 | 165 | 1 971 | 30 | 295 | 5.1 | 135 | 4 | 2 |
| Rushford city, Fillmore County | 761 | 79 | 281 | 1 958 | 37 | 402 | 5.7 | 108 | 4 | 11 |
| Rushford Village city, Fillmore County | 279 | 42 | 108 | 1 964 | 2 | 201 | 6.5 | 10 | 2 | 2 |
| Rush Lake township, Otter Tail County | 890 | 124 | 88 | 1 975 | 97 | 303 | 4.7 | 122 | 37 | 37 |
| Rushmore city, Nobles County | 177 | 5 | 90 | 1940- | 8 | 102 | 5.7 | 24 | 5 | 3 |
| Rushseba township, Chisago County | 316 | 25 | 119 | 1 962 | 6 | 239 | 6.7 | 16 | 10 | 3 |
| Russell city, Lyon County | 167 | 4 | 72 | 1 946 | 7 | 81 | 5.5 | 21 | - | 6 |
| Russia township, Polk County | 17 | - | 6 | 1 951 | - | 8 | 5.4 | - | - | - |
| Ruthton city, Pipestone County | 150 | 3 | 75 | 1 940 | 2 | 79 | 5.6 | 9 | - | - |
| Rutland township, Martin County | 161 | 8 | 80 | 1 940 | - | 128 | 7.1 | 2 | 2 | - |
| Rutledge city, Pine County | 111 | 22 | 23 | 1 971 | 2 | 25 | 4.3 | 7 | 8 | 8 |
| Sabin city, Clay County | 168 | 1 | 36 | 1 965 | - | 115 | 6.5 | 5 | - | - |
| Sacred Heart city, Renville County | 294 | 6 | 168 | 1940- | 21 | 149 | 5.6 | 39 | 8 | 4 |
| Sacred Heart township, Renville County | 119 | - | 81 | 1940- | - | 102 | 7.0 | - | 5 | 5 |
| Sago township, Itasca County | 107 | 11 | 16 | 1 973 | 2 | 46 | 5.3 | 7 | 17 | 6 |
| St. Anthony city | 3 778 | 86 | 132 | 1 966 | 226 | 1 672 | 5.2 | 884 | 8 | 8 |
| Hennepin County (part) | 2 489 | 65 | 86 | 1 962 | 119 | 1 405 | 5.9 | 417 | - | - |
| Ramsey County (part) | 1 289 | 21 | 46 | 1 971 | 107 | 267 | 4.1 | 467 | 8 | 8 |
| St. Anthony city, Stearns County | 35 | - | 24 | 1940- | - | 22 | 6.1 | - | - | - |
| St. Augusta township, Stearns County | 1 017 | 111 | 98 | 1 978 | - | 852 | 7.0 | 27 | - | - |
| St. Bonifacius city, Hennepin County | 693 | 272 | 104 | 1 983 | 8 | 470 | 6.5 | 37 | - | - |
| St. Charles city, Winona County | 1 284 | 162 | 384 | 1 969 | 77 | 746 | 6.0 | 173 | - | 6 |
| St. Charles township, Winona County | 187 | 25 | 76 | 1 970 | 5 | 150 | 7.3 | 10 | 18 | 18 |
| St. Clair city, Blue Earth County | 306 | 40 | 67 | 1 973 | - | 213 | 6.6 | 16 | - | - |
| St. Cloud city | 23 211 | 1 543 | 3 718 | 1 973 | 2 330 | 10 822 | 5.3 | 4 684 | 96 | 147 |
| Benton County (part) | 3 036 | 166 | 453 | 1 974 | 526 | 670 | 4.0 | 987 | - | - |
| Sherburne County (part) | 2 152 | 203 | 135 | 1 978 | 246 | 871 | 4.9 | 436 | 15 | 6 |
| Stearns County (part) | 18 023 | 1 174 | 3 130 | 1 973 | 1 558 | 9 281 | 5.6 | 3 261 | 81 | 141 |
| St. Francis city, Anoka County | 1 689 | 712 | 97 | 1 991 | 26 | 966 | 6.0 | 120 | - | - |
| St. George township, Benton County | 324 | 44 | 92 | 1 970 | 3 | 225 | 6.5 | 14 | 7 | 6 |
| St. Hilaire city, Pennington County | 127 | 1 | 42 | 1 964 | 6 | 69 | 5.7 | 12 | - | - |
| St. James city, Watonwan County | 2 003 | 129 | 639 | 1 954 | 129 | 981 | 5.4 | 336 | 8 | 11 |
| St. James township, Watonwan County | 119 | 4 | 63 | 1940- | - | 99 | 6.8 | 2 | - | - |
| St. Johns township, Kandiyohi County | 156 | 9 | 48 | 1 964 | 7 | 112 | 6.4 | 16 | 4 | 8 |
| St. Joseph township, Kittson County | 46 | - | 16 | 1 955 | 7 | 12 | 4.8 | 11 | 14 | 12 |
| St. Joseph city, Stearns County | 1 127 | 203 | 127 | 1 978 | 27 | 615 | 5.7 | 86 | 13 | 4 |
| St. Joseph township, Stearns County | 912 | 81 | 85 | 1 975 | 21 | 523 | 6.0 | 45 | 2 | - |
| St. Lawrence township, Scott County | 159 | 31 | 30 | 1 977 | - | 125 | 7.1 | - | 3 | 3 |
| St. Leo city, Yellow Medicine County | 55 | - | 20 | 1 951 | - | 31 | 5.8 | 12 | - | - |
| St. Louis Park city, Hennepin County | 21 123 | 327 | 1 969 | 1 958 | 1 856 | 8 911 | 5.0 | 5 288 | 71 | 55 |
| St. Martin city, Stearns County | 96 | 6 | 23 | 1 963 | - | 52 | 6.1 | - | - | - |
| St. Martin township, Stearns County | 143 | 15 | 68 | 1 942 | 2 | 119 | 6.7 | 4 | - | - |
| St. Mary township, Waseca County | 173 | 14 | 74 | 1 951 | - | 138 | 7.1 | 4 | - | 2 |
| St. Marys Point city, Washington County | 151 | 12 | 47 | 1 953 | 2 | 101 | 6.3 | 10 | 2 | 2 |
| St. Mathias township, Crow Wing County | 194 | 34 | 40 | 1 972 | 6 | 105 | 5.8 | 12 | 7 | 5 |
| St. Michael city, Wright County | 3 043 | 959 | 250 | 1 989 | 11 | 2 387 | 7.1 | 96 | - | - |
| St. Olaf township, Otter Tail County | 184 | 14 | 78 | 1 950 | 5 | 116 | 6.3 | 15 | 13 | 10 |
| St. Paul city, Ramsey County | 115 713 | 1 279 | 52 140 | 1 945 | 13 540 | 45 848 | 4.9 | 34 353 | 794 | 1 025 |
| St. Paul Park city, Washington County | 1 868 | 8 | 258 | 1 964 | 16 | 1 070 | 5.9 | 88 | - | - |
| St. Peter city, Nicollet County | 3 131 | 355 | 736 | 1 967 | 200 | 1 640 | 5.6 | 445 | 20 | 22 |
| St. Rosa city, Stearns County | 17 | - | 6 | 1 973 | - | 5 | 4.4 | 2 | - | - |
| St. Stephen city, Stearns County | 291 | 35 | 39 | 1 983 | 2 | 218 | 6.6 | 8 | - | - |

Table 20. Physical Housing Characteristics: 2000—Con.

[Data based on a sample (except Tables 65-68). For information on confidentiality protection, coverage, sampling error, and nonsampling error, see Appendix G. For location of definitions, see "How to Use This Census Report"]

| State County Place and County Subdivision | Total housing units | Year structure built | | | Rooms | | | No bedrooms or 1 bedroom | Lacking complete plumbing facilities | Lacking complete kitchen facilities |
|---|---------------------------|--------------------------|--------------------|--------|--------|--------------|--------|--------------------------------|---|--|
| | | 1995 to March 2000 | 1939 or earlier | Median | 1 or 2 | 6 or more | Median | | | |
| PLACE AND COUNTY SUBDIVISION—Con. | | | | | | | | | | |
| St. Vincent city, Kittson County | 50 | - | 29 | 1940- | - | 34 | 6.2 | 4 | 5 | 5 |
| St. Vincent township, Kittson County | 53 | 1 | 28 | 1940- | 4 | 36 | 6.3 | 6 | 10 | 10 |
| St. Wendel township, Stearns County | 734 | 64 | 61 | 1 978 | 13 | 559 | 7.2 | 21 | 5 | 3 |
| Salem township, Cass County | 52 | 12 | 4 | 1 981 | 7 | 32 | 6.0 | 7 | 14 | 12 |
| Salem township, Olmsted County | 411 | 32 | 116 | 1 965 | 6 | 287 | 6.8 | 12 | 4 | - |
| Salo township, Aitkin County | 59 | 14 | 26 | 1 957 | 3 | 22 | 5.1 | 7 | 11 | 3 |
| Sanborn city, Redwood County | 200 | - | 94 | 1 942 | 5 | 134 | 6.0 | 15 | - | - |
| Sand Creek township, Scott County | 499 | 72 | 105 | 1 973 | 2 | 393 | 7.0 | 9 | - | - |
| Sanders township, Pennington County | 114 | 9 | 29 | 1 971 | - | 76 | 6.5 | - | - | - |
| Sand Lake township, Itasca County | 211 | 21 | 10 | 1 975 | 26 | 35 | 4.1 | 57 | 16 | 13 |
| Sand Lake UT, St. Louis County | 481 | 46 | 27 | 1 972 | 3 | 272 | 5.9 | 18 | 16 | 9 |
| Sandnes township, Yellow Medicine County | 75 | 4 | 38 | 1940- | - | 66 | 7.6 | - | - | 1 |
| Sandstone city, Pine County | 620 | 74 | 209 | 1 958 | 18 | 271 | 5.3 | 108 | 5 | 11 |
| Sandstone township, Pine County | 349 | 35 | 69 | 1 974 | 27 | 204 | 5.9 | 37 | 45 | 42 |
| Sandsville township, Polk County | 32 | - | 8 | 1 958 | 2 | 23 | 6.5 | 2 | - | - |
| Sandy township, St. Louis County | 170 | 9 | 21 | 1 970 | 4 | 81 | 5.4 | 10 | 9 | 6 |
| Sanford township, Grant County | 66 | 5 | 30 | 1 951 | - | 50 | 6.4 | - | 2 | 2 |
| San Francisco township, Carver County | 297 | 32 | 44 | 1 980 | - | 259 | 7.3 | 3 | - | - |
| Santiago township, Sherburne County | 489 | 206 | 66 | 1 992 | 4 | 333 | 6.6 | 16 | 7 | 7 |
| Saratoga township, Winona County | 186 | 25 | 60 | 1 971 | - | 138 | 6.8 | 9 | 18 | 18 |
| Sargeant city, Mower County | 34 | - | 24 | 1940- | - | 30 | 7.0 | - | 4 | 4 |
| Sargeant township, Mower County | 102 | 8 | 48 | 1 943 | - | 74 | 6.2 | 6 | - | - |
| Sartell city | 3 513 | 1 147 | 82 | 1 990 | 222 | 1 897 | 5.9 | 473 | - | - |
| Benton County (part) | 871 | 170 | 10 | 1 985 | 138 | 178 | 3.9 | 296 | - | - |
| Stearns County (part) | 2 642 | 977 | 72 | 1 991 | 84 | 1 719 | 6.7 | 177 | - | - |
| Sauk Centre city, Stearns County | 1 660 | 194 | 508 | 1 960 | 38 | 876 | 5.7 | 154 | 14 | - |
| Sauk Centre township, Stearns County | 440 | 88 | 67 | 1 976 | 19 | 272 | 6.1 | 29 | 2 | 2 |
| Sauk Rapids city, Benton County | 4 004 | 495 | 474 | 1 980 | 239 | 2 048 | 5.6 | 637 | - | - |
| Sauk Rapids township, Benton County | 282 | 60 | 19 | 1 978 | 7 | 173 | 6.1 | 26 | 2 | 2 |
| Savage city, Scott County | 7 009 | 2 012 | 68 | 1 990 | 94 | 5 809 | 7.6 | 272 | 37 | 15 |
| Savannah township, Becker County | 81 | 17 | 6 | 1 980 | 3 | 44 | 5.7 | 11 | 9 | 9 |
| Scambler township, Otter Tail County | 564 | 60 | 119 | 1 964 | 73 | 201 | 4.6 | 104 | 25 | 28 |
| Scandia township, Polk County | 23 | 2 | 10 | 1 958 | - | 19 | 8.3 | - | - | - |
| Scandia Valley township, Morrison County | 1 395 | 115 | 106 | 1 970 | 102 | 437 | 4.8 | 202 | 79 | 52 |
| Scanlon city, Carlton County | 380 | 9 | 69 | 1 955 | 11 | 178 | 5.4 | 27 | 2 | 7 |
| Schoolcraft township, Hubbard County | 49 | 6 | 4 | 1 975 | 2 | 27 | 5.7 | 2 | 4 | 2 |
| Schroeder township, Cook County | 236 | 78 | 14 | 1 986 | 34 | 61 | 4.5 | 51 | 28 | 31 |
| Sciota township, Dakota County | 105 | 22 | 26 | 1 977 | - | 89 | 7.6 | 4 | - | - |
| Scott township, Stevens County | 64 | - | 25 | 1 949 | 2 | 39 | 6.6 | 2 | 5 | 1 |
| Seaforth city, Redwood County | 43 | - | 32 | 1940- | - | 20 | 5.4 | 4 | - | - |
| Seavey township, Aitkin County | 56 | 2 | 11 | 1 964 | 2 | 26 | 5.3 | 6 | 13 | 15 |
| Sebekia city, Wadena County | 377 | 47 | 107 | 1 956 | 18 | 156 | 5.2 | 59 | 3 | 5 |
| Sedan city, Pope County | 33 | 2 | 14 | 1 956 | - | 21 | 5.8 | 3 | - | - |
| Seely township, Faribault County | 80 | 2 | 56 | 1940- | - | 67 | 7.1 | 2 | 1 | 1 |
| Selma township, Cottonwood County | 85 | 2 | 37 | 1 946 | - | 70 | 7.2 | - | 2 | 4 |
| Severance township, Sibley County | 121 | 4 | 65 | 1940- | - | 93 | 7.3 | 2 | 2 | 2 |
| Seward township, Nobles County | 90 | 3 | 52 | 1940- | - | 83 | 7.6 | - | 1 | 1 |
| Shafer city, Chisago County | 128 | 24 | 32 | 1 978 | 3 | 57 | 5.3 | 9 | 2 | 2 |
| Shafer township, Chisago County | 244 | 52 | 85 | 1 973 | 2 | 195 | 7.2 | 5 | 3 | - |
| Shakopee city, Scott County | 7 790 | 2 737 | 391 | 1 987 | 400 | 4 447 | 6.0 | 797 | 55 | 119 |
| Shamrock township, Aitkin County | 2 066 | 204 | 206 | 1 969 | 290 | 507 | 4.4 | 501 | 362 | 360 |
| Shaokatan township, Lincoln County | 112 | 11 | 51 | 1 948 | - | 61 | 5.8 | 6 | - | - |
| Sharon township, Le Sueur County | 252 | 22 | 106 | 1 957 | - | 208 | 7.3 | 4 | 2 | - |
| Shelburne township, Lyon County | 82 | 2 | 54 | 1940- | - | 61 | 6.3 | 2 | 4 | 10 |
| Shelby township, Blue Earth County | 119 | 6 | 58 | 1 941 | 2 | 88 | 6.8 | 5 | 1 | 1 |
| Sheldon township, Houston County | 119 | 9 | 61 | 1940- | - | 81 | 6.7 | 2 | 2 | - |
| Shell Lake township, Becker County | 262 | 27 | 30 | 1 973 | 16 | 87 | 5.0 | 31 | 33 | 37 |
| Shell River township, Wadena County | 193 | 12 | 18 | 1 972 | 10 | 61 | 4.8 | 25 | 19 | 15 |
| Shell Rock township, Freeborn County | 206 | 2 | 109 | 1940- | 5 | 131 | 6.1 | 10 | 5 | 2 |
| Shelly city, Norman County | 123 | 5 | 59 | 1 943 | - | 73 | 5.9 | 12 | 5 | 5 |
| Shelly township, Norman County | 56 | 2 | 28 | 1 940 | - | 42 | 7.0 | 2 | - | - |
| Sherburn city, Martin County | 517 | 8 | 176 | 1 953 | 16 | 270 | 5.6 | 47 | 11 | 12 |
| Sheridan township, Redwood County | 87 | - | 49 | 1940- | 4 | 69 | 7.0 | 4 | 2 | 2 |
| Sherman township, Redwood County | 110 | 12 | 34 | 1 969 | - | 83 | 6.6 | - | - | - |
| Shetek township, Murray County | 270 | 14 | 63 | 1 967 | 3 | 141 | 5.6 | 22 | 27 | 23 |
| Shevlin city, Clearwater County | 76 | 2 | 19 | 1 963 | - | 23 | 5.0 | 7 | 3 | 1 |
| Shevlin township, Clearwater County | 163 | 24 | 33 | 1 973 | - | 84 | 5.6 | 8 | 2 | 2 |
| Shible township, Swift County | 64 | - | 39 | 1940- | - | 51 | 7.1 | - | 4 | 4 |
| Shieldsville township, Rice County | 552 | 63 | 88 | 1 975 | 24 | 305 | 5.8 | 90 | 17 | 14 |
| Shingobee township, Cass County | 1 235 | 177 | 81 | 1 976 | 106 | 543 | 5.2 | 170 | 91 | 100 |
| Shooks township, Beltrami County | 76 | 6 | 14 | 1 975 | 4 | 37 | 5.4 | 10 | 8 | 10 |
| Shoreview city, Ramsey County | 10 289 | 575 | 235 | 1 978 | 246 | 6 843 | 6.6 | 802 | 6 | 6 |
| Shorewood city, Hennepin County | 2 597 | 176 | 354 | 1 977 | 21 | 2 322 | 8.1 | 34 | 10 | 10 |
| Shotley township, Beltrami County | 126 | 11 | 21 | 1 968 | 28 | 14 | 3.9 | 46 | 63 | 61 |
| Shotley Brook UT, Beltrami County | 15 | - | 4 | 1 979 | 6 | 2 | 3.3 | 6 | 6 | 2 |
| Sibley township, Crow Wing County | 603 | 101 | 76 | 1 968 | 10 | 271 | 5.3 | 49 | 10 | 12 |
| Sibley township, Sibley County | 129 | 2 | 80 | 1940- | - | 101 | 6.8 | 9 | 13 | 11 |
| Sigel township, Brown County | 149 | 4 | 72 | 1 943 | - | 119 | 6.8 | 2 | - | - |
| Silver township, Carlton County | 172 | 29 | 50 | 1 971 | 6 | 93 | 5.6 | 8 | 15 | 12 |
| Silver Bay city, Lake County | 915 | 26 | - | 1 957 | 5 | 377 | 5.3 | 34 | - | - |
| Silver Brook township, Carlton County | 226 | 34 | 24 | 1 973 | 8 | 123 | 5.7 | 8 | - | - |
| Silver Creek township, Lake County | 999 | 56 | 142 | 1 966 | 217 | 307 | 4.4 | 293 | 235 | 233 |
| Silver Creek township, Wright County | 885 | 102 | 156 | 1 975 | 13 | 616 | 6.6 | 60 | 20 | 12 |
| Silver Lake city, McLeod County | 341 | 8 | 128 | 1 950 | 6 | 168 | 5.5 | 24 | - | 2 |
| Silver Lake township, Martin County | 209 | 4 | 65 | 1 954 | 2 | 156 | 7.2 | 2 | 5 | 5 |
| Silver Leaf township, Becker County | 202 | 27 | 47 | 1 972 | 10 | 120 | 5.8 | 19 | 3 | 3 |
| Silverton township, Pennington County | 85 | 8 | 28 | 1 973 | - | 57 | 6.2 | - | 8 | 11 |
| Sinclair township, Clearwater County | 141 | 2 | 29 | 1 959 | 6 | 63 | 5.2 | 12 | 23 | 15 |
| Sinnot township, Marshall County | 27 | - | 14 | 1940- | - | 18 | 6.0 | - | - | - |

Table 20. Physical Housing Characteristics: 2000—Con.

[Data based on a sample (except Tables 65-68). For information on confidentiality protection, coverage, sampling error, and nonsampling error, see Appendix G. For location of definitions, see "How to Use This Census Report"]

| State County Place and County Subdivision | Total housing units | Year structure built | | | Rooms | | | No bedrooms or 1 bedroom | Lacking complete plumbing facilities | Lacking complete kitchen facilities |
|---|---------------------------|--------------------------|--------------------|--------|--------|--------------|--------|--------------------------------|---|--|
| | | 1995 to March 2000 | 1939 or earlier | Median | 1 or 2 | 6 or more | Median | | | |
| PLACE AND COUNTY SUBDIVISION—Con. | | | | | | | | | | |
| Sioux Agency township, Yellow Medicine County | 118 | 3 | 81 | 1940- | - | 96 | 7.5 | - | - | 3 |
| Sioux Valley township, Jackson County | 102 | - | 63 | 1940- | - | 79 | 6.8 | - | - | - |
| Six Mile Grove township, Swift County | 71 | - | 21 | 1 956 | - | 61 | 6.3 | - | - | - |
| Skagen township, Roseau County | 98 | 15 | 22 | 1 970 | 4 | 63 | 6.0 | 15 | - | - |
| Skandia township, Murray County | 66 | - | 46 | 1940- | - | 56 | 6.9 | - | 2 | 4 |
| Skane township, Kittson County | 27 | - | 13 | 1 941 | - | 20 | 7.9 | - | - | - |
| Skellon township, Carlton County | 169 | 21 | 38 | 1 970 | 8 | 78 | 5.3 | 12 | 32 | 31 |
| Skree township, Clay County | 63 | 4 | 20 | 1 962 | - | 49 | 6.7 | - | - | - |
| Skyline city, Blue Earth County | 142 | - | 2 | 1 959 | 2 | 105 | 6.4 | 2 | - | - |
| Slater township, Cass County | 177 | 21 | 14 | 1 972 | 18 | 62 | 4.8 | 41 | 15 | 13 |
| Slayton city, Murray County | 1 020 | 56 | 273 | 1 953 | 73 | 520 | 5.6 | 182 | 5 | 13 |
| Slayton township, Murray County | 136 | 4 | 50 | 1 956 | 3 | 114 | 7.7 | 3 | - | - |
| Sleepy Eye city, Brown County | 1 586 | 53 | 538 | 1 951 | 108 | 1 006 | 6.1 | 214 | 10 | 4 |
| Sletten township, Polk County | 61 | 2 | 34 | 1940- | 3 | 36 | 6.0 | 5 | 2 | 2 |
| Slim Lake UT, St. Louis County | 126 | 42 | - | 1 980 | 37 | 10 | 4.1 | 39 | 48 | 36 |
| Smiley township, Pennington County | 204 | 24 | 34 | 1 975 | 2 | 120 | 6.1 | 6 | 5 | 5 |
| Smoky Hollow township, Cass County | 113 | 5 | 14 | 1 965 | 10 | 21 | 4.0 | 27 | 45 | 43 |
| Sobieski city, Morrison County | 93 | 2 | 33 | 1 962 | - | 53 | 5.8 | 7 | - | - |
| Sodus township, Lyon County | 108 | 4 | 48 | 1 945 | 2 | 89 | 6.9 | 8 | 6 | 5 |
| Solem township, Douglas County | 102 | 8 | 34 | 1 950 | - | 74 | 6.1 | 2 | 3 | - |
| Soler township, Roseau County | 51 | 10 | 4 | 1 977 | 4 | 28 | 5.8 | 6 | 8 | 8 |
| Solway city, Beltrami County | 34 | - | 5 | 1 960 | - | 19 | 5.8 | 1 | - | - |
| Solway township, St. Louis County | 705 | 66 | 115 | 1 973 | 4 | 413 | 5.9 | 28 | 14 | 12 |
| Somerset township, Steele County | 308 | 10 | 138 | 1 949 | 2 | 239 | 6.7 | 7 | 4 | - |
| South Bend township, Blue Earth County | 550 | 32 | 120 | 1 960 | 6 | 324 | 6.0 | 35 | - | 2 |
| South Branch township, Watonwan County | 120 | 2 | 63 | 1940- | - | 99 | 7.0 | 4 | 6 | 3 |
| Southbrook township, Cottonwood County | 48 | 3 | 16 | 1 955 | - | 39 | 6.7 | 3 | 5 | 3 |
| South Clearwater UT, Clearwater County | 122 | 40 | 5 | 1 984 | 37 | 7 | 3.4 | 58 | 52 | 52 |
| Southeast Roseau UT, Roseau County | 107 | 2 | 33 | 1 970 | 1 | 74 | 6.4 | 6 | 15 | 15 |
| South Fork township, Kanabec County | 247 | 47 | 58 | 1 975 | 4 | 145 | 5.9 | 4 | 5 | 5 |
| South Harbor township, Mille Lacs County | 738 | 85 | 97 | 1 967 | 66 | 294 | 4.9 | 137 | 42 | 33 |
| South Haven city, Wright County | 79 | 2 | 47 | 1940- | - | 43 | 5.7 | 7 | - | - |
| South Koochiching UT, Koochiching County | 410 | 16 | 57 | 1 973 | 162 | 80 | 3.3 | 212 | 262 | 238 |
| South Red River township, Kittson County | 8 | - | 8 | 1940- | - | 6 | 7.5 | - | - | - |
| South St. Paul city, Dakota County | 8 314 | 225 | 1 946 | 1 955 | 438 | 3 967 | 5.4 | 1 316 | 28 | 41 |
| Southside township, Wright County | 1 149 | 96 | 146 | 1 967 | 66 | 564 | 5.4 | 167 | 47 | 37 |
| Spalding township, Aitkin County | 154 | 17 | 45 | 1 969 | 2 | 80 | 5.6 | 2 | 44 | 37 |
| Spang township, Itasca County | 103 | 14 | 9 | 1 977 | 4 | 57 | 5.8 | 5 | 5 | 8 |
| Sparta township, Chippewa County | 333 | 33 | 86 | 1 963 | 1 | 247 | 6.5 | 17 | 1 | 4 |
| Spencer township, Aitkin County | 271 | 18 | 51 | 1 973 | 4 | 150 | 5.8 | 13 | 14 | 15 |
| Spencer Brook township, Isanti County | 605 | 98 | 111 | 1 976 | 35 | 337 | 5.8 | 65 | 23 | 15 |
| Spicer city, Kandiyohi County | 608 | 60 | 101 | 1 976 | 17 | 266 | 5.2 | 113 | - | - |
| Splithand township, Itasca County | 117 | 9 | 14 | 1 970 | 7 | 52 | 5.3 | 9 | 5 | 5 |
| Split Rock township, Carlton County | 97 | 8 | 39 | 1 960 | 16 | 29 | 4.6 | 30 | 32 | 30 |
| Spooner township, Lake of the Woods County | 132 | 17 | 19 | 1 978 | - | 60 | 5.1 | 20 | 6 | - |
| Spring Brook township, Kittson County | 33 | - | 9 | 1 959 | - | 25 | 6.6 | - | 5 | 5 |
| Spring Creek township, Becker County | 38 | 2 | 14 | 1 971 | - | 21 | 5.7 | - | 2 | - |
| Spring Creek township, Norman County | 31 | 3 | 18 | 1940- | - | 18 | 5.9 | 5 | 4 | 5 |
| Springdale township, Redwood County | 97 | - | 66 | 1940- | - | 83 | 7.0 | 5 | - | 5 |
| Springfield city, Brown County | 969 | 38 | 324 | 1 951 | 34 | 555 | 6.0 | 117 | 20 | 16 |
| Springfield township, Cottonwood County | 66 | 4 | 27 | 1 947 | - | 44 | 6.7 | - | - | - |
| Spring Grove city, Houston County | 615 | 20 | 226 | 1 952 | 38 | 317 | 5.6 | 88 | 10 | 7 |
| Spring Grove township, Houston County | 167 | 13 | 89 | 1940- | 3 | 129 | 6.6 | 8 | 7 | 8 |
| Spring Hill city, Stearns County | 26 | 2 | 10 | 1 955 | - | 19 | 6.5 | - | - | - |
| Spring Hill township, Stearns County | 132 | 20 | 58 | 1 949 | 3 | 104 | 7.1 | 9 | 2 | - |
| Spring Lake township, Scott County | 1 232 | 181 | 110 | 1 976 | 6 | 1 029 | 7.4 | 31 | - | - |
| Spring Lake Park city | 2 754 | 286 | 50 | 1 970 | 95 | 1 377 | 5.5 | 346 | 13 | 7 |
| Anoka County (part) | 2 707 | 281 | 45 | 1 970 | 95 | 1 353 | 5.5 | 339 | 13 | 7 |
| Ramsey County (part) | 47 | 5 | 5 | 1 975 | - | 24 | 5.5 | 7 | - | - |
| Spring Park city, Hennepin County | 981 | 43 | 116 | 1 972 | 191 | 158 | 3.7 | 490 | - | 38 |
| Spring Prairie township, Clay County | 105 | 8 | 18 | 1 974 | 2 | 63 | 6.7 | 7 | 7 | 35 |
| Springvale township, Isanti County | 477 | 80 | 110 | 1 977 | 2 | 311 | 6.3 | 22 | 8 | 10 |
| Spring Valley city, Fillmore County | 1 093 | 22 | 457 | 1 949 | 31 | 619 | 5.9 | 155 | 5 | 5 |
| Spring Valley township, Fillmore County | 232 | 19 | 88 | 1 964 | 2 | 168 | 6.7 | 5 | 3 | 3 |
| Springwater township, Rock County | 106 | 2 | 44 | 1 943 | - | 81 | 6.7 | - | - | - |
| Spruce township, Roseau County | 225 | 18 | 22 | 1 977 | 4 | 143 | 6.2 | 11 | - | - |
| Spruce Grove township, Becker County | 155 | 13 | 59 | 1 955 | 5 | 65 | 5.3 | 16 | 10 | 7 |
| Spruce Grove township, Beltrami County | 38 | - | 10 | 1 976 | 4 | 17 | 4.8 | 10 | 11 | 9 |
| Spruce Hill township, Douglas County | 162 | 10 | 86 | 1940- | - | 110 | 6.6 | 6 | 4 | 2 |
| Spruce Valley township, Marshall County | 114 | 7 | 40 | 1 956 | 6 | 63 | 5.7 | 10 | 16 | 11 |
| Squaw Lake city, Itasca County | 54 | - | 14 | 1 972 | 17 | 18 | 3.2 | 19 | - | - |
| Stacy city, Chisago County | 470 | 77 | 31 | 1 980 | 9 | 171 | 5.2 | 41 | 2 | - |
| Stafford township, Roseau County | 111 | 13 | 22 | 1 975 | - | 64 | 6.0 | 6 | - | - |
| Stanchfield township, Isanti County | 448 | 33 | 145 | 1 962 | 7 | 300 | 6.4 | 31 | 10 | 4 |
| Stanford township, Isanti County | 762 | 86 | 105 | 1 976 | 10 | 496 | 6.3 | 38 | 16 | 13 |
| Stanley township, Lyon County | 93 | 6 | 47 | 1940- | - | 86 | 7.3 | 2 | 5 | 3 |
| Stanton township, Goodhue County | 396 | 48 | 75 | 1 974 | 2 | 335 | 7.3 | 11 | 5 | 5 |
| Staples city | 1 421 | 87 | 460 | 1 957 | 85 | 588 | 5.1 | 270 | 18 | 18 |
| Todd County (part) | 1 221 | 46 | 454 | 1 953 | 73 | 475 | 5.0 | 253 | 16 | 18 |
| Wadena County (part) | 200 | 41 | 6 | 1 977 | 12 | 113 | 6.1 | 17 | 2 | - |
| Staples township, Todd County | 275 | 29 | 68 | 1 963 | 14 | 151 | 5.8 | 30 | 25 | 25 |
| Star township, Pennington County | 58 | 4 | 20 | 1 958 | - | 23 | 5.1 | 6 | 2 | 2 |
| Starbuck city, Pope County | 632 | 42 | 188 | 1 956 | 16 | 322 | 5.5 | 78 | 5 | 9 |
| Stark township, Brown County | 152 | 13 | 78 | 1940- | - | 116 | 6.9 | - | - | - |
| Star Lake township, Otter Tail County | 478 | 38 | 71 | 1 965 | 73 | 111 | 4.0 | 128 | 56 | 50 |
| Stately township, Brown County | 73 | 5 | 36 | 1 941 | - | 62 | 6.8 | 3 | 2 | 2 |
| Steamboat River township, Hubbard County | 162 | 31 | 4 | 1 973 | 29 | 65 | 4.9 | 43 | 14 | 14 |
| Steen city, Rock County | 71 | - | 39 | 1940- | - | 42 | 6.5 | 4 | - | - |

Table 20. Physical Housing Characteristics: 2000—Con.

[Data based on a sample (except Tables 65-68). For information on confidentiality protection, coverage, sampling error, and nonsampling error, see Appendix G. For location of definitions, see "How to Use This Census Report"]

| State County Place and County Subdivision | Total housing units | Year structure built | | | Rooms | | | No bedrooms or 1 bedroom | Lacking complete plumbing facilities | Lacking complete kitchen facilities |
|---|---------------------------|--------------------------|--------------------|--------|--------|--------------|--------|--------------------------------|---|--|
| | | 1995 to March 2000 | 1939 or earlier | Median | 1 or 2 | 6 or more | Median | | | |
| PLACE AND COUNTY SUBDIVISION—Con. | | | | | | | | | | |
| Steenerson township, Beltrami County | 29 | 6 | 4 | 1 973 | - | 7 | 4.4 | 5 | 3 | 5 |
| Stephen city, Marshall County | 327 | 4 | 66 | 1 965 | 10 | 186 | 5.9 | 28 | 3 | 1 |
| Sterling township, Blue Earth County | 114 | 2 | 47 | 1 951 | - | 76 | 6.7 | 4 | - | - |
| Stevens township, Stevens County | 34 | - | 21 | 1940- | - | 29 | 7.3 | - | - | - |
| Stewart city, McLeod County | 255 | 7 | 104 | 1 949 | 7 | 170 | 6.1 | 11 | 1 | - |
| Stewartville city, Olmsted County | 2 069 | 341 | 221 | 1 976 | 53 | 1 137 | 5.9 | 191 | 8 | - |
| Stillwater city, Washington County | 5 923 | 404 | 1 866 | 1 971 | 230 | 3 871 | 6.4 | 673 | 9 | 17 |
| Stillwater township, Washington County | 837 | 80 | 91 | 1 982 | 4 | 757 | 8.1 | 9 | - | - |
| Stockholm township, Wright County | 293 | 15 | 134 | 1 945 | 7 | 197 | 6.2 | 22 | 10 | 4 |
| Stockton city, Winona County | 247 | 48 | 61 | 1 976 | 11 | 133 | 5.7 | 18 | 5 | 7 |
| Stokes township, Itasca County | 226 | 36 | 32 | 1 976 | 19 | 60 | 4.4 | 43 | 42 | 44 |
| Stokes township, Roseau County | 93 | 10 | 29 | 1 974 | - | 56 | 5.9 | - | 2 | 2 |
| Stoneham township, Chippewa County | 94 | 8 | 36 | 1 948 | - | 84 | 7.7 | 4 | 4 | 4 |
| Stoney Brook township, St. Louis County | 130 | 47 | 9 | 1 983 | 3 | 55 | 5.2 | 12 | 13 | 13 |
| Stony Brook township, Grant County | 72 | 2 | 46 | 1940- | 2 | 48 | 6.8 | 6 | 7 | 9 |
| Stony River township, Lake County | 279 | 23 | 19 | 1 970 | 60 | 57 | 4.0 | 97 | 93 | 88 |
| Stony Run township, Yellow Medicine County | 203 | 4 | 65 | 1 970 | - | 163 | 7.2 | 3 | 5 | 5 |
| Storden city, Cottonwood County | 129 | 4 | 64 | 1 940 | - | 68 | 5.6 | 19 | 4 | 4 |
| Storden township, Cottonwood County | 94 | - | 66 | 1940- | 2 | 68 | 6.5 | 6 | 2 | - |
| Stowe Prairie township, Todd County | 184 | 17 | 93 | 1940- | 5 | 132 | 6.2 | 9 | - | 1 |
| Straight River township, Hubbard County | 296 | 46 | 36 | 1 977 | 10 | 152 | 5.6 | 20 | 11 | 8 |
| Strand township, Norman County | 58 | 2 | 33 | 1940- | - | 34 | 6.0 | 4 | 8 | 9 |
| Strandquist city, Marshall County | 50 | 2 | 24 | 1 951 | - | 27 | 5.6 | 2 | 5 | 12 |
| Strathcona city, Roseau County | 17 | 4 | 2 | 1 974 | 2 | 10 | 5.9 | 2 | - | - |
| Sturgeon township, St. Louis County | 71 | 2 | 23 | 1 957 | 8 | 25 | 4.7 | 10 | 13 | 13 |
| Sturgeon Lake city, Pine County | 152 | 18 | 32 | 1 977 | 11 | 63 | 5.2 | 25 | 5 | 5 |
| Sturgeon Lake township, Pine County | 163 | 26 | 34 | 1 973 | 8 | 77 | 5.4 | 26 | 26 | 21 |
| Sturgeon River UT, St. Louis County | 88 | 10 | - | 1 978 | 12 | 8 | 3.2 | 49 | 36 | 36 |
| Sugar Bush township, Becker County | 257 | 29 | 18 | 1 976 | 17 | 128 | 5.5 | 24 | 12 | 4 |
| Sugar Bush township, Beltrami County | 100 | 8 | 9 | 1 976 | 9 | 25 | 4.9 | 11 | 9 | 6 |
| Sullivan township, Polk County | 67 | 2 | 15 | 1 955 | 2 | 50 | 6.8 | 2 | - | 3 |
| Summit township, Beltrami County | 111 | 18 | 19 | 1 976 | 9 | 57 | 5.6 | 11 | 9 | 7 |
| Summit township, Steele County | 185 | 9 | 99 | 1940- | - | 150 | 6.8 | 3 | - | - |
| Summit Lake township, Nobles County | 135 | 2 | 73 | 1940- | 2 | 91 | 6.1 | 2 | - | - |
| Sumner township, Fillmore County | 160 | 16 | 88 | 1940- | 3 | 130 | 7.2 | 5 | 4 | 2 |
| Sumter township, McLeod County | 188 | 4 | 70 | 1 961 | - | 134 | 6.7 | - | - | - |
| Sunburg city, Kandiyohi County | 57 | - | 37 | 1940- | 2 | 24 | 5.3 | 14 | 2 | 2 |
| Sundal township, Norman County | 70 | - | 35 | 1 940 | - | 56 | 6.3 | 2 | 2 | 3 |
| Sunday Lake UT, St. Louis County | - | - | - | - | - | - | - | - | - | - |
| Sundown township, Redwood County | 89 | 2 | 62 | 1940- | - | 70 | 6.8 | 2 | - | - |
| Sunfish Lake city, Dakota County | 182 | 13 | 20 | 1 972 | 2 | 165 | 9.0+ | 6 | - | - |
| Sunnyside township, Wilkin County | 69 | - | 21 | 1 968 | 5 | 53 | 6.8 | 7 | 3 | 3 |
| Sunrise township, Chisago County | 577 | 127 | 158 | 1 976 | 5 | 398 | 6.4 | 25 | 8 | 13 |
| Svea township, Kittson County | 22 | - | 5 | 1 955 | - | 20 | 7.1 | - | - | - |
| Sverdrup township, Otter Tail County | 427 | 25 | 90 | 1 974 | 28 | 192 | 5.3 | 50 | 30 | 22 |
| Swan Lake township, Stevens County | 113 | 15 | 44 | 1 955 | - | 75 | 6.1 | 4 | - | - |
| Swan River township, Morrison County | 252 | 18 | 67 | 1 971 | 3 | 172 | 6.3 | 10 | 7 | 9 |
| Swanville city, Morrison County | 157 | - | 73 | 1 951 | 4 | 87 | 5.7 | 31 | - | - |
| Swanville township, Morrison County | 171 | 14 | 71 | 1 963 | 2 | 140 | 6.8 | 2 | 3 | 3 |
| Swede Grove township, Meeker County | 142 | 8 | 84 | 1940- | 2 | 106 | 6.6 | 7 | 1 | 1 |
| Swede Prairie township, Yellow Medicine County | 70 | 2 | 36 | 1940- | - | 53 | 6.3 | 2 | - | - |
| Swedes Forest township, Redwood County | 56 | 2 | 27 | 1 941 | - | 35 | 6.6 | 4 | 4 | 7 |
| Sweet township, Pipestone County | 132 | 5 | 56 | 1 954 | - | 108 | 6.7 | 2 | - | - |
| Swenoda township, Swift County | 58 | - | 31 | 1940- | - | 51 | 6.8 | - | 3 | 3 |
| Swiftwater township, Lake of the Woods County | 57 | - | 30 | 1940- | 7 | 23 | 5.1 | 7 | 16 | 16 |
| Sylvan township, Cass County | 1 090 | 167 | 49 | 1 979 | 69 | 472 | 5.2 | 130 | 92 | 75 |
| Synnes township, Stevens County | 34 | - | 14 | 1 955 | - | 32 | 8.0 | - | - | - |
| Tabor township, Polk County | 59 | 1 | 16 | 1 950 | - | 46 | 7.8 | 2 | - | - |
| Taconite city, Itasca County | 153 | 16 | 72 | 1 942 | 8 | 66 | 5.3 | 31 | - | - |
| Tamarac township, Marshall County | 41 | - | 13 | 1 970 | - | 33 | 7.7 | - | - | - |
| Tamarac city, Aitkin County | 35 | 5 | 14 | 1 955 | - | 10 | 5.0 | 9 | - | - |
| Tanberg township, Wilkin County | 28 | 2 | 7 | 1 962 | - | 16 | 6.2 | - | - | - |
| Tansem township, Clay County | 101 | 10 | 46 | 1 948 | 3 | 72 | 6.3 | 3 | 16 | 16 |
| Taopi city, Mower County | 33 | - | 15 | 1 971 | - | 21 | 6.9 | 2 | 2 | 2 |
| Tara township, Swift County | 47 | 6 | 14 | 1 950 | - | 38 | 6.2 | 1 | 4 | 6 |
| Tara township, Traverse County | 45 | 3 | 32 | 1940- | - | 39 | 6.8 | 2 | - | - |
| Taunton city, Lyon County | 73 | - | 35 | 1 941 | - | 48 | 6.1 | 2 | 2 | - |
| Taylor township, Beltrami County | 75 | 10 | 5 | 1 978 | 4 | 34 | 5.4 | 4 | 3 | 3 |
| Taylor township, Traverse County | 50 | - | 20 | 1 956 | - | 44 | 7.0 | - | - | - |
| Taylor Falls city, Chisago County | 382 | 38 | 115 | 1 971 | 16 | 186 | 5.4 | 46 | 2 | 2 |
| Tegner township, Kittson County | 31 | - | 12 | 1 945 | - | 29 | 7.1 | - | - | - |
| Teien township, Kittson County | 51 | - | 19 | 1 959 | - | 38 | 6.3 | - | 6 | 4 |
| Tenhassen township, Martin County | 120 | 6 | 68 | 1940- | - | 86 | 6.8 | - | - | 4 |
| Ten Lake township, Beltrami County | 477 | 84 | 19 | 1 978 | 21 | 216 | 5.3 | 37 | 20 | 17 |
| Ten Mile Lake township, Lac qui Parle County | 75 | 2 | 46 | 1940- | - | 53 | 7.0 | - | 2 | 8 |
| Tenney city, Wilkin County | 7 | - | 7 | 1940- | - | 3 | 5.4 | - | 3 | 3 |
| Tenstrike city, Beltrami County | 120 | 6 | 27 | 1 973 | 6 | 49 | 5.0 | 13 | 2 | 2 |
| Terrebonne township, Red Lake County | 60 | 2 | 32 | 1940- | - | 33 | 5.8 | - | - | - |
| The Lakes CDP, Murray County | 591 | 79 | 64 | 1 975 | 19 | 281 | 5.4 | 81 | 33 | 29 |
| Thief Lake township, Marshall County | 37 | - | 17 | 1 948 | 2 | 19 | 5.5 | 8 | 10 | 8 |
| Thief River Falls city, Pennington County | 3 919 | 335 | 1 016 | 1 963 | 249 | 1 646 | 5.1 | 816 | 38 | 46 |
| Third River township, Itasca County | 83 | 4 | 8 | 1 980 | 6 | 28 | 4.4 | 13 | 34 | 29 |
| Thomastown township, Wadena County | 308 | 38 | 54 | 1 977 | 25 | 199 | 6.6 | 42 | 36 | 33 |
| Thompson township, Kittson County | 80 | - | 34 | 1 952 | 5 | 54 | 6.3 | 6 | 6 | 7 |
| Thomson city, Carlton County | 64 | 5 | 16 | 1 960 | - | 27 | 5.3 | 4 | - | - |
| Thomson township, Carlton County | 1 560 | 101 | 191 | 1 969 | 5 | 997 | 6.2 | 43 | - | - |
| Thorpe township, Hubbard County | 68 | 16 | 21 | 1 978 | - | 20 | 4.4 | - | - | - |
| Three Lakes township, Redwood County | 76 | 2 | 38 | 1 940 | - | 51 | 6.8 | 2 | - | - |
| Thunder Lake township, Cass County | 549 | 79 | 40 | 1 979 | 66 | 169 | 4.6 | 178 | 66 | 72 |

Table 20. Physical Housing Characteristics: 2000—Con.

[Data based on a sample (except Tables 65-68). For information on confidentiality protection, coverage, sampling error, and nonsampling error, see Appendix G. For location of definitions, see "How to Use This Census Report"]

| State County Place and County Subdivision | Total housing units | Year structure built | | | Rooms | | | No bedrooms or 1 bedroom | Lacking complete plumbing facilities | Lacking complete kitchen facilities |
|--|---------------------------|--------------------------|--------------------|--------|--------|--------------|--------|--------------------------------|---|--|
| | | 1995 to March 2000 | 1939 or earlier | Median | 1 or 2 | 6 or more | Median | | | |
| PLACE AND COUNTY SUBDIVISION—Con. | | | | | | | | | | |
| Tikander Lake UT, St. Louis County | 358 | 24 | 44 | 1 973 | 10 | 117 | 5.1 | 39 | 10 | 5 |
| Timothy township, Crow Wing County | 124 | 17 | 22 | 1 981 | 7 | 70 | 6.0 | 18 | - | - |
| Tintah city, Traverse County | 44 | 2 | 19 | 1 944 | 1 | 31 | 6.5 | 1 | 2 | 3 |
| Tintah township, Traverse County | 19 | 1 | 9 | 1 943 | - | 19 | 6.9 | - | - | - |
| Toad Lake township, Becker County | 247 | 23 | 43 | 1 975 | 10 | 127 | 5.5 | 31 | 9 | 9 |
| Todd township, Hubbard County | 786 | 182 | 63 | 1 980 | 25 | 359 | 5.3 | 36 | 7 | 4 |
| Tofte township, Cook County | 236 | 47 | 25 | 1 980 | 28 | 72 | 4.4 | 55 | 18 | 13 |
| Toivola township, St. Louis County | 77 | 2 | 28 | 1 949 | - | 31 | 5.1 | 8 | 8 | 6 |
| Tonka Bay city, Hennepin County | 651 | 58 | 155 | 1 962 | 12 | 505 | 7.2 | 29 | 3 | 3 |
| Toqua township, Big Stone County | 29 | - | 20 | 1940- | - | 24 | 7.1 | - | 5 | 5 |
| Tordenskjold township, Otter Tail County | 358 | 42 | 114 | 1 970 | 11 | 186 | 5.6 | 15 | 15 | 13 |
| Torning township, Swift County | 170 | 11 | 45 | 1 970 | 5 | 123 | 6.8 | 7 | 2 | 4 |
| Torrey township, Cass County | 171 | 38 | 6 | 1 971 | 21 | 37 | 4.6 | 55 | 27 | 27 |
| Tower city, St. Louis County | 273 | 14 | 99 | 1 953 | 13 | 94 | 4.9 | 55 | 14 | 14 |
| Township 157-30, Lake of the Woods County | - | - | - | - | - | - | - | - | - | - |
| Township 158-30, Lake of the Woods County | 12 | - | 6 | 1 955 | - | 12 | 6.0 | - | 6 | 6 |
| Tracy city, Lyon County | 1 011 | 26 | 355 | 1 952 | 45 | 487 | 5.4 | 186 | - | 4 |
| Trail city, Polk County | 39 | 2 | 6 | 1 956 | 3 | 13 | 5.0 | 5 | 2 | 2 |
| Transit township, Sibley County | 120 | 5 | 69 | 1940- | - | 82 | 6.7 | - | - | - |
| Traverse township, Nicollet County | 124 | 4 | 36 | 1 968 | - | 91 | 6.9 | 4 | 3 | 7 |
| Trelpe township, Cass County | 298 | 11 | 26 | 1 968 | 48 | 83 | 4.1 | 97 | 21 | 14 |
| Trimont city, Martin County | 354 | 2 | 135 | 1 950 | 8 | 172 | 5.4 | 48 | 2 | 2 |
| Trommald city, Crow Wing County | 53 | 2 | 11 | 1 969 | 2 | 20 | 5.0 | 4 | - | - |
| Trondhjem township, Otter Tail County | 68 | 5 | 38 | 1940- | - | 44 | 6.0 | - | 2 | 2 |
| Trosky city, Pipestone County | 46 | - | 23 | 1 940 | - | 25 | 5.7 | - | - | - |
| Trout Lake township, Itasca County | 443 | 62 | 35 | 1 978 | 26 | 234 | 5.6 | 46 | 25 | 19 |
| Troy township, Pipestone County | 109 | 4 | 60 | 1940- | - | 92 | 6.9 | 7 | - | 7 |
| Troy township, Renville County | 116 | 21 | 43 | 1 953 | - | 82 | 7.0 | - | - | - |
| Truman city, Martin County | 544 | 11 | 189 | 1 953 | 23 | 314 | 5.9 | 71 | 4 | 3 |
| Tumulit township, Otter Tail County | 239 | 23 | 61 | 1 970 | 2 | 139 | 5.9 | 4 | 7 | 6 |
| Tunsberg township, Chippewa County | 74 | 4 | 50 | 1940- | - | 56 | 7.3 | - | - | - |
| Turner township, Aitkin County | 228 | 31 | 31 | 1 968 | 33 | 45 | 4.5 | 51 | 35 | 35 |
| Turtle Creek township, Todd County | 260 | 20 | 46 | 1 969 | 11 | 83 | 4.9 | 24 | 16 | 14 |
| Turtle Lake township, Beltrami County | 572 | 86 | 36 | 1 977 | 14 | 329 | 6.1 | 54 | 8 | 4 |
| Turtle Lake township, Cass County | 593 | 63 | 19 | 1 978 | 38 | 209 | 4.9 | 64 | 15 | 13 |
| Turtle River city, Beltrami County | 35 | 2 | 8 | 1 972 | - | 9 | 4.7 | 4 | - | - |
| Turtle River township, Beltrami County | 526 | 78 | 42 | 1 978 | 43 | 273 | 5.6 | 80 | 10 | 4 |
| Twin Lakes township, Carlton County | 699 | 57 | 87 | 1 973 | 10 | 405 | 5.9 | 35 | 13 | 7 |
| Twin Lakes city, Freeborn County | 82 | 11 | 13 | 1 962 | 2 | 26 | 4.9 | 7 | 2 | 2 |
| Twin Lakes township, Mahanomen County | 341 | 43 | 77 | 1 975 | 21 | 86 | 4.8 | 81 | - | 2 |
| Twin Valley city, Norman County | 402 | 16 | 153 | 1 952 | 10 | 177 | 5.2 | 61 | 8 | 12 |
| Two Harbors city, Lake County | 1 636 | 20 | 806 | 1 941 | 69 | 842 | 5.6 | 270 | 25 | 30 |
| Two Inlets township, Becker County | 128 | 43 | 13 | 1 984 | - | 85 | 6.1 | 5 | 2 | 2 |
| Two Rivers township, Morrison County | 192 | 24 | 72 | 1 972 | 8 | 125 | 6.5 | 21 | 5 | 5 |
| Tyler city, Lincoln County | 570 | 7 | 187 | 1 952 | 21 | 328 | 5.8 | 61 | - | - |
| Tynsid township, Polk County | 30 | 1 | 9 | 1 950 | - | 24 | 6.5 | - | - | - |
| Tyro township, Yellow Medicine County | 80 | 2 | 42 | 1940- | - | 62 | 6.8 | 2 | 3 | 2 |
| Tyrone township, Le Sueur County | 200 | 4 | 88 | 1 951 | - | 171 | 7.3 | 2 | - | - |
| Udolpho township, Mower County | 172 | 3 | 88 | 1940- | - | 133 | 6.9 | 3 | - | - |
| Ulen city, Clay County | 229 | 28 | 83 | 1 961 | 10 | 108 | 5.4 | 50 | - | - |
| Ulen township, Clay County | 69 | - | 30 | 1 946 | - | 47 | 6.1 | 3 | 2 | 2 |
| Udenwood city, Otter Tail County | 150 | 4 | 78 | 1940- | 4 | 63 | 5.1 | 30 | 5 | 5 |
| Udenwood township, Redwood County | 77 | 2 | 42 | 1940- | - | 64 | 6.8 | - | - | - |
| Union township, Houston County | 146 | 20 | 55 | 1 971 | 2 | 92 | 6.3 | 8 | - | - |
| Union Grove township, Meeker County | 300 | 24 | 73 | 1 969 | 11 | 191 | 6.2 | 27 | 6 | 4 |
| Upper Red Lake UT, Beltrami County | 30 | 2 | 8 | 1 946 | 2 | 5 | 3.9 | 5 | 5 | 11 |
| Upsala city, Morrison County | 211 | 2 | 87 | 1 951 | 7 | 89 | 5.2 | 29 | - | - |
| Urbank city, Otter Tail County | 30 | - | 15 | 1 945 | - | 17 | 5.6 | 8 | - | - |
| Urness township, Douglas County | 185 | 18 | 57 | 1 977 | 12 | 69 | 5.0 | 16 | 15 | 11 |
| Utica city, Winona County | 77 | 5 | 42 | 1940- | - | 45 | 5.8 | 8 | - | 2 |
| Utica township, Winona County | 206 | 28 | 93 | 1 957 | - | 155 | 7.0 | 1 | 7 | 6 |
| Vadnais Heights city, Ramsey County | 5 128 | 583 | 103 | 1 984 | 119 | 3 026 | 6.1 | 335 | 36 | 9 |
| Vail township, Redwood County | 91 | 2 | 37 | 1 949 | - | 81 | 7.2 | - | - | - |
| Vallers township, Lyon County | 85 | 2 | 51 | 1940- | - | 71 | 7.6 | - | - | - |
| Valley township, Marshall County | 58 | 5 | 15 | 1 973 | 3 | 36 | 5.9 | 5 | - | - |
| Van Buren township, St. Louis County | 95 | 16 | 21 | 1 974 | 19 | 35 | 4.7 | 25 | 31 | 29 |
| Vasa township, Goodhue County | 300 | 24 | 121 | 1 963 | 4 | 232 | 6.8 | 6 | 2 | 2 |
| Vega township, Marshall County | 59 | 6 | 30 | 1940- | - | 47 | 7.0 | - | - | - |
| Veldt township, Marshall County | 37 | 5 | 6 | 1 972 | - | 18 | 5.4 | 4 | 8 | 8 |
| Verdi township, Lincoln County | 93 | 2 | 65 | 1940- | 2 | 70 | 7.1 | 6 | 1 | 2 |
| Verdon township, Aitkin County | 37 | 5 | 1 | 1 983 | 9 | 6 | 3.8 | 16 | 11 | 8 |
| Vergas city, Otter Tail County | 174 | 6 | 65 | 1 948 | 13 | 77 | 5.2 | 24 | 5 | 3 |
| Vermillion Lake township, St. Louis County | 224 | 16 | 25 | 1 966 | 43 | 69 | 4.5 | 57 | 51 | 34 |
| Vermillion city, Dakota County | 161 | - | 19 | 1 971 | - | 102 | 6.1 | 8 | - | - |
| Vermillion township, Dakota County | 404 | 21 | 98 | 1 972 | 8 | 322 | 7.1 | 19 | - | - |
| Verndale city, Wadena County | 253 | 9 | 75 | 1 959 | 9 | 126 | 5.5 | 21 | 8 | 6 |
| Vernon township, Dodge County | 214 | 11 | 120 | 1940- | 3 | 154 | 6.4 | 7 | 2 | 4 |
| Vernon Center city, Blue Earth County | 132 | - | 70 | 1940- | - | 96 | 6.3 | 4 | - | - |
| Vernon Center township, Blue Earth County | 132 | 8 | 61 | 1 948 | - | 111 | 7.5 | - | - | 1 |
| Verona township, Faribault County | 173 | 4 | 91 | 1940- | - | 135 | 6.9 | 4 | 3 | 3 |
| Vesta city, Redwood County | 137 | 5 | 46 | 1 949 | - | 88 | 6.3 | 11 | - | - |
| Vesta township, Redwood County | 76 | - | 49 | 1940- | - | 57 | 6.8 | 6 | - | - |
| Victor township, Wright County | 415 | 36 | 109 | 1 966 | 7 | 296 | 6.7 | 19 | 14 | 14 |
| Victoria city, Carver County | 1 413 | 372 | 78 | 1 989 | 9 | 1 214 | 7.8 | 22 | - | - |
| Victory township, Lake of the Woods County | - | - | - | - | - | - | - | - | - | - |
| Viding township, Clay County | 54 | 4 | 23 | 1 950 | - | 39 | 6.1 | - | - | - |
| Vienna township, Rock County | 69 | - | 40 | 1940- | - | 53 | 6.6 | - | - | - |
| Viking city, Marshall County | 45 | - | 22 | 1 943 | 2 | 19 | 5.3 | 4 | 2 | 5 |
| Viking township, Marshall County | 76 | 8 | 26 | 1 974 | - | 44 | 5.8 | 4 | 2 | - |

Table 20. Physical Housing Characteristics: 2000—Con.

[Data based on a sample (except Tables 65-68). For information on confidentiality protection, coverage, sampling error, and nonsampling error, see Appendix G. For location of definitions, see "How to Use This Census Report"]

| State County Place and County Subdivision | Total housing units | Year structure built | | | Rooms | | | No bedrooms or 1 bedroom | Lacking complete plumbing facilities | Lacking complete kitchen facilities |
|---|---------------------------|--------------------------|--------------------|--------|--------|--------------|--------|--------------------------------|---|--|
| | | 1995 to March 2000 | 1939 or earlier | Median | 1 or 2 | 6 or more | Median | | | |
| PLACE AND COUNTY SUBDIVISION—Con. | | | | | | | | | | |
| Villard city, Pope County | 108 | 1 | 44 | 1 949 | - | 61 | 5.7 | 8 | - | 2 |
| Villard township, Todd County | 247 | 13 | 26 | 1 975 | 13 | 118 | 5.4 | 17 | 13 | 14 |
| Vineland CDP, Mille Lacs County | 187 | 33 | 12 | 1 983 | 11 | 75 | 5.0 | 13 | 13 | 10 |
| Vineland township, Polk County | 51 | - | 33 | 1940- | - | 38 | 6.8 | - | 3 | 3 |
| Vining city, Otter Tail County | 47 | - | 31 | 1940- | - | 28 | 5.8 | - | 2 | 2 |
| Viola township, Olmsted County | 207 | 8 | 120 | 1940- | - | 165 | 7.1 | 2 | 3 | - |
| Virginia city, St. Louis County | 4 692 | 65 | 2 167 | 1 943 | 247 | 1 600 | 4.9 | 1 082 | 7 | 4 |
| Vivian township, Waseca County | 102 | - | 63 | 1940- | - | 86 | 6.9 | 1 | - | 3 |
| Waasa township, St. Louis County | 139 | 11 | 32 | 1 962 | 14 | 55 | 5.2 | 18 | 16 | 14 |
| Wabana township, Itasca County | 315 | 52 | 21 | 1 973 | 20 | 133 | 5.1 | 44 | 33 | 24 |
| Wabanica township, Lake of the Woods County .. | 168 | 18 | 5 | 1 974 | - | 64 | 5.1 | 14 | - | - |
| Wabasha city, Wabasha County | 1 167 | 87 | 468 | 1 959 | 56 | 619 | 5.7 | 162 | 13 | 13 |
| Wabasso city, Redwood County | 299 | 13 | 74 | 1 958 | 4 | 182 | 6.2 | 40 | - | - |
| Wabedo township, Cass County | 682 | 77 | 53 | 1 974 | 83 | 247 | 4.9 | 127 | 48 | 31 |
| Waconia city, Carver County | 2 666 | 847 | 311 | 1 987 | 87 | 1 594 | 6.2 | 278 | 10 | 15 |
| Waconia township, Carver County | 424 | 51 | 105 | 1 971 | - | 338 | 7.5 | 8 | 9 | 5 |
| Wacouta township, Goodhue County | 196 | 15 | 36 | 1 970 | - | 136 | 7.0 | 10 | - | - |
| Wadena city | 1 933 | 56 | 536 | 1 958 | 175 | 901 | 5.3 | 444 | - | 8 |
| Otter Tail County (part) | 13 | 4 | - | 1 992 | - | 13 | 7.8 | - | - | - |
| Wadena County (part) | 1 920 | 52 | 536 | 1 958 | 175 | 888 | 5.3 | 444 | - | 8 |
| Wadena township, Wadena County | 386 | 24 | 90 | 1 972 | 2 | 254 | 6.1 | 6 | 19 | 17 |
| Wagner township, Aitkin County | 381 | 32 | 79 | 1 965 | 2 | 191 | 5.5 | 8 | 85 | 47 |
| Wahkon city, Mille Lacs County | 284 | 10 | 58 | 1 967 | 27 | 70 | 4.6 | 62 | 8 | 6 |
| Wahnena UT, Cass County | 80 | 11 | 14 | 1 969 | - | 46 | 5.9 | 5 | 2 | 2 |
| Waite Park city, Stearns County | 3 082 | 582 | 236 | 1 982 | 318 | 828 | 4.5 | 711 | 10 | 2 |
| Wakefield township, Stearns County | 1 167 | 152 | 98 | 1 979 | 35 | 809 | 7.0 | 63 | 18 | 17 |
| Walcott township, Rice County | 342 | 35 | 131 | 1 964 | - | 267 | 6.8 | 2 | 2 | 2 |
| Walden township, Cass County | 170 | 36 | 23 | 1 978 | 5 | 64 | 5.0 | 17 | 8 | 4 |
| Walden township, Pope County | 75 | 2 | 48 | 1940- | 1 | 64 | 7.5 | 3 | - | - |
| Waldorf city, Waseca County | 114 | 2 | 40 | 1 952 | 3 | 66 | 5.9 | 14 | - | 5 |
| Walhall township, Lake of the Woods County ... | 65 | 7 | 15 | 1 959 | 6 | 30 | 5.3 | 6 | - | - |
| Walker city, Cass County | 502 | 55 | 106 | 1 959 | 56 | 219 | 5.1 | 126 | 3 | 3 |
| Walls township, Traverse County | 35 | 2 | 9 | 1 968 | 2 | 21 | 6.9 | 2 | 2 | 2 |
| Walnut Grove city, Redwood County | 331 | 2 | 110 | 1 952 | 4 | 177 | 5.7 | 42 | 1 | 1 |
| Walnut Lake township, Faribault County | 110 | - | 51 | 1 943 | - | 91 | 7.6 | - | - | 3 |
| Walter township, Lac qui Parle County | 73 | - | 51 | 1940- | - | 67 | 7.2 | - | - | - |
| Walters city, Faribault County | 47 | - | 29 | 1940- | - | 30 | 5.9 | - | - | - |
| Waltham city, Mower County | 68 | 2 | 35 | 1940- | - | 49 | 6.7 | 4 | - | - |
| Waltham township, Mower County | 153 | 2 | 85 | 1940- | - | 116 | 6.8 | - | 3 | - |
| Walworth township, Becker County | 47 | - | 22 | 1 942 | - | 39 | 6.7 | 2 | - | - |
| Wanamingo city, Goodhue County | 409 | 35 | 129 | 1 968 | 10 | 227 | 5.9 | 45 | - | - |
| Wanamingo township, Goodhue County | 176 | 12 | 86 | 1 944 | 4 | 140 | 7.2 | 6 | - | - |
| Wanda city, Redwood County | 51 | - | 27 | 1940- | - | 38 | 6.1 | 2 | - | - |
| Wang township, Renville County | 133 | 17 | 59 | 1 953 | 9 | 98 | 6.6 | 9 | 11 | 4 |
| Wanger township, Marshall County | 45 | - | 21 | 1 943 | - | 39 | 6.2 | 2 | - | - |
| Warba city, Itasca County | 88 | 12 | 19 | 1 968 | 2 | 27 | 4.8 | 11 | 3 | - |
| Ward township, Todd County | 202 | 14 | 70 | 1 959 | 6 | 106 | 5.6 | 14 | 14 | 8 |
| Warren city, Marshall County | 778 | 41 | 261 | 1 960 | 31 | 367 | 5.3 | 144 | 7 | 11 |
| Warren township, Winona County | 220 | 27 | 93 | 1 953 | - | 165 | 6.8 | 4 | - | - |
| Warrenton township, Marshall County | 44 | 6 | 13 | 1 964 | - | 34 | 6.4 | - | - | 3 |
| Warroad city, Roseau County | 749 | 55 | 118 | 1 975 | 43 | 273 | 4.9 | 91 | 6 | 2 |
| Warsaw township, Goodhue County | 222 | 25 | 85 | 1 969 | 4 | 176 | 7.1 | 6 | 3 | 1 |
| Warsaw township, Rice County | 577 | 58 | 148 | 1 969 | 18 | 391 | 6.6 | 31 | 16 | 6 |
| Waseca city, Waseca County | 3 542 | 170 | 1 021 | 1 961 | 154 | 1 800 | 5.5 | 506 | 11 | 2 |
| Washington township, Le Sueur County | 473 | 24 | 42 | 1 976 | 7 | 334 | 6.5 | 41 | 5 | 5 |
| Washington Lake township, Sibley County | 162 | 6 | 91 | 1940- | 1 | 131 | 7.0 | 3 | 2 | 4 |
| Wasioja township, Dodge County | 333 | 7 | 122 | 1 962 | 4 | 243 | 6.5 | 14 | - | - |
| Waskish township, Beltrami County | 299 | 12 | 13 | 1 973 | 95 | 40 | 3.5 | 130 | 81 | 58 |
| Watab township, Benton County | 1 058 | 143 | 33 | 1 980 | 31 | 574 | 5.7 | 100 | 3 | 4 |
| Waterbury township, Redwood County | 86 | 2 | 44 | 1940- | - | 69 | 6.5 | 2 | 3 | 3 |
| Waterford township, Dakota County | 182 | 8 | 56 | 1 959 | - | 128 | 6.8 | 4 | - | - |
| Watertown city, Carver County | 1 107 | 166 | 190 | 1 977 | 47 | 653 | 6.2 | 124 | 6 | 2 |
| Watertown township, Carver County | 477 | 48 | 152 | 1 970 | 2 | 393 | 7.2 | 10 | - | 4 |
| Waterville city, Le Sueur County | 868 | 57 | 330 | 1 952 | 48 | 433 | 5.5 | 156 | 24 | 20 |
| Waterville township, Le Sueur County | 390 | 37 | 105 | 1 957 | 4 | 241 | 6.1 | 18 | 4 | 10 |
| Watkins city, Meeker County | 372 | 11 | 103 | 1 960 | 18 | 192 | 5.6 | 55 | - | - |
| Watopa township, Wabasha County | 101 | 12 | 36 | 1 974 | - | 72 | 6.6 | - | - | - |
| Watson city, Chippewa County | 102 | 2 | 66 | 1940- | 3 | 65 | 6.0 | 16 | - | - |
| Waubun city, Mahnomon County | 178 | 10 | 58 | 1 969 | 5 | 87 | 5.4 | 22 | - | - |
| Waukenabo township, Aitkin County | 456 | 100 | 50 | 1 984 | 50 | 99 | 4.5 | 79 | 64 | 62 |
| Waukon township, Norman County | 69 | 5 | 37 | 1940- | 2 | 49 | 6.5 | 5 | 3 | 2 |
| Waverly township, Martin County | 94 | - | 62 | 1940- | - | 83 | 7.3 | 1 | - | 1 |
| Waverly city, Wright County | 327 | 31 | 82 | 1 956 | 21 | 190 | 5.9 | 44 | 2 | 4 |
| Wawina township, Itasca County | 66 | 5 | 25 | 1 968 | 13 | 8 | 4.3 | 19 | 24 | 14 |
| Wayzata city, Hennepin County | 2 047 | 209 | 321 | 1 966 | 176 | 1 144 | 6.0 | 478 | 9 | 9 |
| Wealthwood township, Aitkin County | 342 | 43 | 39 | 1 971 | 15 | 90 | 4.9 | 40 | 22 | 22 |
| Webster township, Rice County | 614 | 102 | 144 | 1 977 | - | 463 | 7.0 | 8 | 4 | - |
| Weimer township, Jackson County | 74 | 2 | 33 | 1 943 | - | 67 | 6.9 | - | 2 | 1 |
| Welch township, Goodhue County | 267 | 31 | 84 | 1 973 | 9 | 196 | 6.7 | 22 | - | 1 |
| Welcome city, Martin County | 350 | 13 | 146 | 1 946 | 17 | 199 | 5.8 | 49 | 19 | 20 |
| Wellington township, Renville County | 92 | - | 64 | 1940- | - | 75 | 7.1 | - | 7 | 7 |
| Wells city, Faribault County | 1 051 | 17 | 407 | 1 947 | 18 | 623 | 5.9 | 110 | - | - |
| Wells township, Rice County | 960 | 91 | 133 | 1 968 | 43 | 496 | 5.6 | 178 | 43 | 6 |
| Wendell city, Grant County | 88 | - | 57 | 1940- | 3 | 61 | 6.2 | 8 | 4 | 7 |
| Wergeland township, Yellow Medicine County ... | 70 | - | 42 | 1940- | - | 59 | 7.0 | - | 2 | - |
| West Albany township, Wabasha County | 152 | 25 | 66 | 1 964 | - | 111 | 6.4 | - | - | - |
| West Bank township, Swift County | 92 | - | 53 | 1940- | - | 73 | 6.7 | 3 | 1 | 3 |
| Westbrook city, Cottonwood County | 413 | 2 | 150 | 1 947 | 7 | 200 | 5.4 | 34 | 2 | 5 |
| Westbrook township, Cottonwood County | 103 | 6 | 67 | 1940- | - | 91 | 7.1 | 2 | - | - |

Table 20. Physical Housing Characteristics: 2000—Con.

[Data based on a sample (except Tables 65-68). For information on confidentiality protection, coverage, sampling error, and nonsampling error, see Appendix G. For location of definitions, see "How to Use This Census Report"]

| State County Place and County Subdivision | Total housing units | Year structure built | | | Rooms | | | No bedrooms or 1 bedroom | Lacking complete plumbing facilities | Lacking complete kitchen facilities |
|--|---------------------------|--------------------------|--------------------|--------|--------|--------------|--------|--------------------------------|---|--|
| | | 1995 to March 2000 | 1939 or earlier | Median | 1 or 2 | 6 or more | Median | | | |
| PLACE AND COUNTY SUBDIVISION—Con. | | | | | | | | | | |
| West Concord city, Dodge County | 342 | 15 | 158 | 1 945 | 13 | 212 | 6.1 | 39 | - | - |
| West Cook UT, Cook County | 1 563 | 258 | 148 | 1 975 | 303 | 436 | 4.3 | 485 | 248 | 226 |
| West Crow Wing UT, Crow Wing County | 2 415 | 374 | 168 | 1 980 | 58 | 1 500 | 6.3 | 147 | 44 | 35 |
| Westerheim township, Lyon County | 99 | - | 44 | 1 945 | - | 85 | 7.0 | - | - | - |
| Western township, Otter Tail County | 51 | 2 | 28 | 1940- | - | 37 | 6.6 | - | - | - |
| Westfield township, Dodge County | 158 | 13 | 86 | 1940- | - | 129 | 6.7 | 4 | 4 | 2 |
| Westford township, Martin County | 129 | 4 | 82 | 1940- | - | 114 | 7.1 | 5 | 2 | 2 |
| West Heron Lake township, Jackson County | 71 | - | 36 | 1940- | 2 | 60 | 7.0 | 2 | 2 | 2 |
| West Lakeland township, Washington County | 1 116 | 337 | 36 | 1 991 | 2 | 1 041 | 8.3 | 9 | 1 | 1 |
| Westline township, Redwood County | 85 | 5 | 40 | 1 945 | - | 66 | 6.6 | - | - | - |
| West Newton township, Nicollet County | 181 | 14 | 91 | 1940- | 4 | 149 | 7.6 | 8 | 4 | 4 |
| Westport city, Pope County | 24 | 4 | 10 | 1 950 | - | 14 | 5.9 | 2 | - | - |
| Westport township, Pope County | 99 | 6 | 42 | 1 957 | - | 77 | 6.6 | - | 1 | 1 |
| West St. Paul city, Dakota County | 8 779 | 182 | 1 256 | 1 965 | 721 | 3 396 | 4.9 | 2 354 | 42 | 29 |
| Westside township, Nobles County | 84 | 4 | 40 | 1 942 | 2 | 72 | 7.3 | 2 | 1 | 1 |
| West Union city, Todd County | 33 | - | 14 | 1 951 | - | 18 | 5.9 | 3 | - | - |
| West Union township, Todd County | 99 | 8 | 38 | 1 966 | - | 68 | 6.6 | 1 | - | - |
| West Valley township, Marshall County | 72 | 5 | 28 | 1 952 | 5 | 42 | 5.9 | 10 | 16 | 15 |
| Whalan city, Fillmore County | 48 | - | 35 | 1940- | - | 19 | 5.1 | 5 | 5 | 7 |
| Wheatland township, Rice County | 437 | 57 | 117 | 1 971 | - | 313 | 6.7 | 5 | 2 | 2 |
| Wheaton city, Traverse County | 905 | 71 | 348 | 1 950 | 40 | 462 | 5.6 | 145 | - | - |
| Wheeler township, Lake of the Woods County | 338 | 38 | 16 | 1 979 | 8 | 45 | 4.5 | 39 | 6 | 6 |
| Wheeling township, Rice County | 175 | 17 | 88 | 1940- | 3 | 148 | 7.4 | 9 | - | - |
| White township, St. Louis County | 1 644 | 76 | 360 | 1 959 | 52 | 661 | 5.2 | 173 | 60 | 51 |
| White Bear township, Ramsey County | 4 051 | 384 | 437 | 1 981 | 15 | 2 987 | 7.0 | 129 | 15 | 11 |
| White Bear Lake township, Pope County | 242 | 7 | 94 | 1 956 | 4 | 148 | 6.5 | 18 | 6 | 5 |
| White Bear Lake city | 9 855 | 492 | 984 | 1 966 | 395 | 5 348 | 5.7 | 1 088 | 6 | 6 |
| Ramsey County (part) | 9 690 | 492 | 984 | 1 966 | 364 | 5 257 | 5.7 | 1 029 | 6 | 6 |
| Washington County (part) | 165 | - | - | 1 985 | 31 | 91 | 5.7 | 59 | - | - |
| Whited township, Kanabec County | 365 | 51 | 58 | 1 976 | 28 | 173 | 5.4 | 41 | 37 | 39 |
| White Earth CDP, Becker County | 159 | 3 | 13 | 1 978 | 6 | 34 | 4.4 | 64 | 3 | - |
| White Earth township, Becker County | 264 | 27 | 24 | 1 979 | 8 | 90 | 5.0 | 66 | 5 | - |
| Whiteface Reservoir UT, St. Louis County | 352 | 54 | 75 | 1 963 | 77 | 82 | 4.1 | 115 | 89 | 56 |
| Whitefield township, Kandiyohi County | 205 | 12 | 63 | 1 955 | 2 | 154 | 6.5 | 8 | - | - |
| Whiteford township, Marshall County | 21 | 3 | 6 | 1 961 | - | 11 | 6.7 | - | 2 | - |
| White Oak township, Hubbard County | 310 | 66 | 20 | 1 982 | 18 | 100 | 4.7 | 43 | 19 | 17 |
| White Pine township, Aitkin County | 20 | - | 4 | 1 950 | - | 9 | 5.2 | 2 | 3 | 3 |
| Whitewater township, Winona County | 70 | 5 | 36 | 1940- | - | 56 | 6.9 | - | 2 | - |
| Wildler city, Jackson County | 36 | - | 19 | 1940- | - | 20 | 6.0 | - | - | - |
| Wild Rice township, Norman County | 137 | 6 | 35 | 1 965 | 5 | 92 | 6.3 | 11 | 7 | 9 |
| Wildwood township, Itasca County | 137 | 24 | 1 | 1 976 | 8 | 46 | 4.9 | 22 | 14 | 14 |
| Wilkinson township, Cass County | 130 | 28 | 15 | 1 979 | 5 | 18 | 4.3 | 6 | 10 | 10 |
| Willernie city, Washington County | 228 | 6 | 84 | 1 950 | 3 | 124 | 5.7 | 14 | - | - |
| Williams township, Aitkin County | 156 | 17 | 35 | 1 969 | 7 | 69 | 5.1 | 24 | 60 | 59 |
| Williams city, Lake of the Woods County | 118 | - | 32 | 1 948 | 2 | 45 | 5.0 | 19 | 4 | 2 |
| Willmar city, Kandiyohi County | 7 788 | 514 | 1 362 | 1 970 | 560 | 3 671 | 5.3 | 1 502 | 39 | 72 |
| Willmar township, Kandiyohi County | 172 | 21 | 34 | 1 974 | 7 | 124 | 7.0 | 9 | 3 | 3 |
| Willow Lake township, Redwood County | 87 | - | 57 | 1940- | - | 76 | 6.9 | - | - | - |
| Willow River city, Pine County | 162 | 11 | 63 | 1 950 | 4 | 69 | 5.2 | 27 | 2 | - |
| Willow Valley township, St. Louis County | 89 | 23 | 12 | 1 976 | 12 | 47 | 5.6 | 17 | 36 | 29 |
| Wilma township, Pine County | 111 | 6 | 13 | 1 974 | 35 | 9 | 3.6 | 69 | 75 | 76 |
| Wilmington township, Houston County | 178 | 12 | 100 | 1940- | 2 | 136 | 6.7 | 2 | - | - |
| Wilmont city, Nobles County | 162 | 4 | 78 | 1 942 | 2 | 90 | 5.8 | 23 | - | 2 |
| Wilmont township, Nobles County | 87 | - | 63 | 1940- | - | 77 | 7.0 | - | - | - |
| Wilson township, Cass County | 244 | 41 | 29 | 1 974 | 3 | 125 | 5.6 | 13 | 10 | 10 |
| Wilson township, Winona County | 459 | 32 | 128 | 1 972 | - | 361 | 7.1 | - | 8 | 5 |
| Wilton city, Beltrami County | 77 | 8 | 15 | 1 973 | 5 | 43 | 6.0 | 11 | 2 | 4 |
| Wilton township, Waseca County | 149 | 13 | 66 | 1 947 | - | 105 | 6.7 | 3 | 4 | 4 |
| Winchester township, Norman County | 30 | 2 | 20 | 1940- | 2 | 24 | 6.3 | 2 | - | - |
| Windemere township, Pine County | 1 356 | 249 | 145 | 1 978 | 132 | 585 | 5.2 | 242 | 224 | 178 |
| Windom city, Cottonwood County | 2 075 | 122 | 427 | 1 959 | 79 | 1 112 | 5.7 | 306 | 3 | 13 |
| Windom township, Mower County | 238 | 21 | 74 | 1 959 | 8 | 155 | 6.3 | 10 | 2 | 3 |
| Windsor township, Traverse County | 156 | 8 | 24 | 1 966 | 28 | 18 | 3.7 | 46 | 29 | 17 |
| Winfield township, Renville County | 93 | - | 49 | 1940- | - | 81 | 7.1 | 4 | - | - |
| Winger city, Polk County | 98 | 2 | 31 | 1 950 | 2 | 39 | 5.2 | 20 | - | - |
| Winger township, Polk County | 77 | - | 27 | 1 952 | 2 | 45 | 6.2 | 5 | 4 | 4 |
| Wing River township, Wadena County | 173 | 16 | 53 | 1 966 | - | 115 | 6.3 | 11 | 15 | 13 |
| Winnebago city, Faribault County | 709 | 19 | 302 | 1 947 | 14 | 385 | 5.7 | 73 | - | 2 |
| Winnebago township, Houston County | 110 | 4 | 70 | 1940- | 2 | 94 | 7.3 | 4 | 5 | 3 |
| Winnebago City township, Faribault County | 98 | 2 | 60 | 1940- | - | 78 | 7.0 | - | 5 | 7 |
| Winona city, Winona County | 10 663 | 455 | 4 843 | 1 946 | 997 | 4 740 | 5.2 | 2 467 | 119 | 236 |
| Windsor township, Clearwater County | 73 | 2 | 23 | 1 957 | 6 | 39 | 5.8 | 10 | 10 | 9 |
| Winsted city, McLeod County | 843 | 125 | 134 | 1 973 | 27 | 435 | 5.6 | 103 | - | 2 |
| Winsted township, McLeod County | 350 | 38 | 122 | 1 968 | - | 279 | 7.0 | 5 | - | 4 |
| Winthrop city, Sibley County | 636 | 9 | 258 | 1 950 | 18 | 381 | 5.9 | 55 | 7 | - |
| Winton city, St. Louis County | 101 | 8 | 49 | 1 943 | 2 | 48 | 5.4 | 8 | - | - |
| Wirt township, Itasca County | 94 | 11 | 19 | 1 976 | 16 | 29 | 4.8 | 30 | 32 | 27 |
| Wisconsin township, Jackson County | 120 | 5 | 67 | 1940- | - | 83 | 6.3 | 6 | 6 | 6 |
| Wisicoy township, Winona County | 140 | 17 | 58 | 1 961 | 4 | 78 | 5.9 | 12 | 18 | 13 |
| Wolf Lake city, Becker County | 22 | - | 15 | 1940- | - | 13 | 5.8 | 2 | - | - |
| Wolf Lake township, Becker County | 90 | - | 31 | 1 963 | 7 | 30 | 4.8 | 17 | 10 | 10 |
| Wolford township, Crow Wing County | 216 | 38 | 28 | 1 979 | 5 | 121 | 6.0 | 12 | 10 | 16 |
| Wolverton city, Wilkin County | 75 | 8 | 31 | 1 952 | - | 41 | 5.8 | 11 | - | - |
| Wolverton township, Wilkin County | 47 | - | 26 | 1940- | - | 43 | 7.4 | - | - | - |
| Woodbury city, Washington County | 17 541 | 6 751 | 159 | 1 992 | 375 | 11 791 | 6.9 | 1 004 | 36 | 24 |
| Wood Lake city, Yellow Medicine County | 181 | 2 | 81 | 1 943 | 2 | 104 | 5.8 | 10 | 2 | 2 |
| Wood Lake township, Yellow Medicine County | 102 | 5 | 63 | 1940- | - | 90 | 7.3 | 2 | - | - |
| Woodland city, Hennepin County | 181 | 11 | 59 | 1 957 | 2 | 166 | 8.0 | 4 | - | 2 |

Table 20. **Physical Housing Characteristics: 2000**—Con.

[Data based on a sample (except Tables 65-68). For information on confidentiality protection, coverage, sampling error, and nonsampling error, see Appendix G. For location of definitions, see "How to Use This Census Report"]

| State County Place and County Subdivision | Total housing units | Year structure built | | | Rooms | | | No bedrooms or 1 bedroom | Lacking complete plumbing facilities | Lacking complete kitchen facilities |
|--|---------------------------|--------------------------|--------------------|--------|--------|--------------|--------|--------------------------------|---|--|
| | | 1995 to March 2000 | 1939 or earlier | Median | 1 or 2 | 6 or more | Median | | | |
| PLACE AND COUNTY SUBDIVISION—Con. | | | | | | | | | | |
| Woodland township, Wright County | 399 | 50 | 126 | 1 971 | 16 | 275 | 6.4 | 33 | 3 | - |
| Woodrow township, Beltrami County | 49 | 7 | 14 | 1 965 | 4 | 19 | 4.7 | 8 | 5 | 5 |
| Woodrow township, Cass County | 1 247 | 159 | 78 | 1 974 | 74 | 403 | 4.5 | 227 | 99 | 81 |
| Woods township, Chippewa County | 81 | 4 | 39 | 1 941 | 2 | 70 | 7.2 | 2 | - | 7 |
| Woodside township, Otter Tail County | 124 | 17 | 51 | 1 952 | 10 | 63 | 5.6 | 16 | 7 | 7 |
| Woodside township, Polk County | 658 | 62 | 107 | 1 969 | 48 | 232 | 4.8 | 83 | 51 | 41 |
| Woodstock city, Pipestone County | 71 | - | 43 | 1940- | - | 36 | 5.5 | 2 | 2 | - |
| Woodville township, Waseca County | 487 | 42 | 67 | 1 975 | 3 | 369 | 7.1 | 12 | 20 | 22 |
| Workman township, Aitkin County | 256 | 51 | 33 | 1 976 | 69 | 57 | 4.0 | 91 | 94 | 85 |
| Worthington city, Nobles County | 4 577 | 191 | 829 | 1 961 | 480 | 2 114 | 5.3 | 930 | 32 | 48 |
| Worthington township, Nobles County | 132 | 4 | 54 | 1 958 | 2 | 95 | 6.4 | 8 | - | - |
| Wrenshall city, Carlton County | 116 | 13 | 10 | 1 974 | 5 | 52 | 5.4 | 6 | 2 | 2 |
| Wrenshall township, Carlton County | 137 | 31 | 18 | 1 976 | 6 | 71 | 5.6 | 10 | 10 | 10 |
| Wright city, Carlton County | 45 | 3 | 10 | 1 964 | - | 16 | 5.0 | 3 | - | - |
| Wright township, Marshall County | 67 | - | 27 | 1 944 | - | 40 | 5.8 | 6 | 4 | 8 |
| Wuori township, St. Louis County | 216 | 4 | 21 | 1 971 | 12 | 125 | 5.9 | 17 | - | - |
| Wyandotte township, Pennington County | 48 | 2 | 14 | 1 964 | - | 26 | 5.7 | 4 | 4 | 4 |
| Wyanett township, Isanti County | 762 | 66 | 133 | 1 972 | 34 | 429 | 5.8 | 80 | 15 | 8 |
| Wykeham township, Todd County | 166 | 6 | 89 | 1940- | - | 108 | 6.2 | 2 | 18 | 16 |
| Wykoff city, Fillmore County | 212 | 10 | 124 | 1940- | 6 | 134 | 6.3 | 22 | 4 | 2 |
| Wylie township, Red Lake County | 23 | 2 | 9 | 1 963 | - | 16 | 6.3 | - | - | - |
| Wyoming city, Chisago County | 1 055 | 175 | 42 | 1 985 | 42 | 703 | 6.7 | 97 | - | - |
| Wyoming township, Chisago County | 1 510 | 425 | 82 | 1 990 | 17 | 1 161 | 6.9 | 36 | 8 | 12 |
| Yellow Bank township, Lac qui Parle County | 75 | - | 43 | 1940- | - | 59 | 6.9 | 2 | - | - |
| York township, Fillmore County | 156 | 10 | 89 | 1940- | - | 108 | 6.6 | 4 | 4 | 4 |
| Young America township, Carver County | 262 | 22 | 127 | 1 943 | - | 238 | 7.6 | - | 2 | 2 |
| Yucatan township, Houston County | 135 | 20 | 73 | 1940- | 4 | 88 | 6.5 | 6 | 7 | 7 |
| Zemple city, Itasca County | 28 | 1 | 7 | 1 976 | - | 7 | 5.0 | - | - | - |
| Zimmerman city, Sherburne County | 1 021 | 338 | 52 | 1 990 | 23 | 543 | 5.7 | 70 | - | - |
| Zion township, Stearns County | 125 | 7 | 64 | 1940- | - | 104 | 7.1 | 8 | 3 | - |
| Zippel township, Lake of the Woods County | 111 | 12 | 6 | 1 977 | 6 | 26 | 4.7 | 19 | 6 | 6 |
| Zumbro township, Wabasha County | 318 | 27 | 75 | 1 974 | 17 | 204 | 6.2 | 27 | 7 | 5 |
| Zumbro Falls city, Wabasha County | 86 | 2 | 49 | 1940- | - | 61 | 6.2 | 2 | - | - |
| Zumbrota city, Goodhue County | 1 198 | 129 | 323 | 1 968 | 28 | 608 | 5.6 | 185 | 4 | - |
| Zumbrota township, Goodhue County | 221 | 19 | 102 | 1 948 | 6 | 184 | 7.3 | 9 | - | - |

Table 21. Fuels and Equipment Characteristics: 2000

[Data based on a sample (except Tables 65-68). For information on confidentiality protection, coverage, sampling error, and nonsampling error, see Appendix G. For location of definitions, see "How to Use This Census Report"]

| State County County Subdivision Place | Occupied housing units | House heating fuel | | | | | Vehicles available | | | | Percent no telephone service available |
|--|------------------------------|--------------------|----------------|--------------------------------|--|--------------|--------------------|----------------|------------------|------------|---|
| | | Utility gas | Electricity | Fuel oil, kerosene, etc. | Coal or coke, wood, solar energy, or other fuel | None | None | 1 | 2 or more | | |
| The State | 1 895 127 | 1 281 261 | 229 094 | 121 401 | 56 566 | 9 642 | 145 183 | 590 451 | 1 159 493 | 1.1 | |
| Aitkin County | 6 644 | 710 | 702 | 915 | 1 095 | 16 | 407 | 2 140 | 4 097 | 3.3 | |
| Aitkin city | 895 | 535 | 144 | 153 | 40 | 5 | 166 | 432 | 297 | 3.7 | |
| Aitkin township | 263 | 73 | 17 | 45 | 46 | 2 | 10 | 86 | 167 | - | |
| Ball Bluff township | 128 | 3 | 2 | 40 | 30 | - | 4 | 35 | 89 | 1.6 | |
| Balsam township | 10 | - | - | 6 | 2 | - | - | 4 | 6 | - | |
| Beaver township | 38 | 2 | 2 | 2 | 17 | - | 2 | 7 | 29 | 5.3 | |
| Clark township | 59 | - | 14 | 10 | 10 | - | - | 24 | 35 | - | |
| Cornish township | 17 | - | 2 | 7 | 4 | - | - | 3 | 14 | - | |
| Davidson UT | 37 | - | 2 | 8 | 8 | - | 1 | 10 | 26 | - | |
| Farm Island township | 442 | 10 | 53 | 80 | 62 | - | 7 | 101 | 334 | 2.9 | |
| Fleming township | 152 | 3 | 17 | 21 | 28 | - | 3 | 43 | 106 | 5.3 | |
| Glen township | 190 | 5 | 22 | 17 | 36 | - | 4 | 59 | 127 | 2.6 | |
| Haugen township | 63 | - | 8 | 4 | 11 | - | 2 | 7 | 54 | 6.3 | |
| Hazellton township | 326 | 6 | 45 | 29 | 56 | 3 | 9 | 111 | 206 | 0.6 | |
| Hill City city | 209 | 2 | 43 | 33 | 9 | - | 22 | 93 | 94 | 3.8 | |
| Hill Lake township | 175 | 2 | 9 | 36 | 37 | 2 | 16 | 43 | 116 | 2.3 | |
| Idun township | 99 | 2 | - | 9 | 37 | - | 9 | 29 | 61 | 7.1 | |
| Jevne township | 125 | - | 13 | 27 | 27 | - | 7 | 32 | 86 | - | |
| Jewett UT | 14 | - | - | - | 3 | - | - | 2 | 12 | - | |
| Kimberly township | 96 | - | 6 | 12 | 28 | - | 13 | 23 | 60 | 2.1 | |
| Lakeside township | 260 | 2 | 41 | 7 | 50 | - | 14 | 79 | 167 | 4.6 | |
| Lee township | 25 | - | - | 2 | 8 | - | - | 4 | 21 | - | |
| Libby township | 18 | - | 5 | 2 | 2 | - | 2 | 4 | 12 | 22.2 | |
| Logan township | 104 | - | 3 | 17 | 19 | - | 3 | 26 | 75 | - | |
| McGrath city | 25 | - | 2 | 2 | 6 | - | - | 14 | 11 | 20.0 | |
| McGregor city | 201 | 2 | 5 | 28 | 16 | - | 25 | 79 | 97 | 1.5 | |
| McGregor township | 47 | - | 3 | 10 | 5 | - | 4 | 23 | 20 | - | |
| Macville township | 76 | - | 6 | 8 | 21 | - | 2 | 27 | 47 | 5.3 | |
| Malmö township | 129 | 4 | 3 | 7 | 33 | - | 2 | 48 | 79 | 3.1 | |
| Millward township | 30 | - | 4 | 4 | 8 | - | - | 2 | 28 | 33.3 | |
| Morrison township | 61 | 2 | 5 | 11 | 14 | - | - | 16 | 45 | - | |
| Nordland township | 370 | 8 | 46 | 61 | 62 | - | - | 76 | 294 | 1.4 | |
| Northeast Aitkin UT | 5 | - | - | - | 2 | - | - | 3 | 2 | - | |
| Northwest Aitkin UT | 128 | - | 14 | 9 | 38 | - | 6 | 19 | 103 | - | |
| Palisade city | 27 | - | - | 6 | 2 | - | 5 | 11 | 11 | 7.4 | |
| Pliny township | 43 | - | 2 | 7 | 16 | - | 2 | 16 | 25 | 4.7 | |
| Rice River township | 62 | - | 2 | 9 | 17 | - | - | 24 | 38 | 3.2 | |
| Salo township | 39 | 2 | 9 | 6 | 5 | - | 4 | 11 | 24 | 5.1 | |
| Seavey township | 38 | - | 2 | - | 19 | - | 2 | 10 | 26 | 10.5 | |
| Shamrock township | 568 | 17 | 71 | 45 | 43 | - | 23 | 203 | 342 | 3.9 | |
| Spalding township | 78 | 2 | 4 | 4 | 17 | 2 | 8 | 21 | 49 | 15.4 | |
| Spencer township | 238 | 16 | 13 | 72 | 45 | - | 8 | 43 | 187 | 1.3 | |
| Tamarack city | 35 | - | 3 | 3 | 7 | - | - | 15 | 20 | 5.7 | |
| Turner township | 66 | - | 6 | 13 | 7 | - | 4 | 12 | 50 | 3.0 | |
| Verdon township | 24 | 2 | 7 | 3 | 10 | - | - | 10 | 14 | 8.3 | |
| Wagner township | 144 | 2 | 12 | 10 | 28 | 2 | 5 | 35 | 104 | 6.9 | |
| Waukenabo township | 152 | - | 17 | 16 | 40 | - | 5 | 38 | 109 | 3.3 | |
| Wealthwood township | 137 | 6 | 10 | 7 | 22 | - | 5 | 49 | 83 | 1.5 | |
| White Pine township | 17 | - | - | - | 4 | - | - | 13 | 4 | - | |
| Williams township | 67 | - | - | 2 | 23 | - | - | 25 | 42 | 10.4 | |
| Workman township | 92 | 2 | 8 | 5 | 15 | - | 3 | 40 | 49 | 5.4 | |
| Anoka County | 106 428 | 93 538 | 7 230 | 1 832 | 1 198 | 437 | 4 911 | 26 156 | 75 361 | 0.6 | |
| Andover city | 8 107 | 7 408 | 427 | 148 | 34 | - | 157 | 836 | 7 114 | 0.2 | |
| Anoka city | 7 262 | 5 751 | 892 | 312 | 125 | 116 | 793 | 2 647 | 3 822 | 0.9 | |
| Bethel city | 143 | 108 | 4 | 16 | - | - | 4 | 36 | 103 | - | |
| Blaine city (part) | 15 899 | 14 823 | 841 | 47 | 38 | 25 | 419 | 3 940 | 11 540 | 0.4 | |
| Burns township | 1 123 | 248 | 79 | 107 | 36 | 4 | 8 | 119 | 996 | 1.6 | |
| Centerville city | 1 078 | 996 | 66 | 6 | - | - | 21 | 174 | 883 | 0.8 | |
| Circle Pines city | 1 697 | 1 623 | 34 | 28 | - | - | 28 | 445 | 1 224 | - | |
| Columbia Heights city | 8 033 | 7 332 | 453 | 38 | 116 | 70 | 889 | 3 128 | 4 016 | 0.9 | |
| Columbus township | 1 328 | 1 117 | 32 | 57 | 34 | - | 21 | 164 | 1 143 | 0.5 | |
| Coon Rapids city | 22 575 | 20 197 | 1 800 | 136 | 238 | 73 | 988 | 6 115 | 15 472 | 0.2 | |
| East Bethel city | 3 607 | 3 073 | 212 | 135 | 76 | - | 70 | 629 | 2 908 | 1.2 | |
| Fridley city | 11 328 | 10 015 | 917 | 113 | 148 | 63 | 803 | 3 824 | 6 701 | 1.2 | |
| Ham Lake city | 4 148 | 3 530 | 280 | 136 | 57 | 7 | 126 | 562 | 3 460 | 0.3 | |
| Hilltop city | 400 | 324 | 63 | - | 3 | 5 | 111 | 203 | 86 | 5.5 | |
| Lexington city | 846 | 753 | 56 | 9 | 7 | 3 | 57 | 248 | 541 | 2.4 | |
| Lino Lakes city | 4 844 | 4 524 | 130 | 73 | 58 | - | 43 | 676 | 4 125 | 0.2 | |
| Linwood township | 1 578 | 1 278 | 150 | 26 | 60 | - | 12 | 347 | 1 219 | 0.8 | |
| Oak Grove city | 2 223 | 1 716 | 111 | 162 | 63 | - | 21 | 267 | 1 935 | - | |
| Ramsey city | 5 909 | 5 304 | 299 | 199 | 38 | 9 | 44 | 701 | 5 164 | 0.6 | |
| St. Francis city | 1 624 | 1 148 | 110 | 71 | 29 | 17 | 30 | 345 | 1 249 | 0.6 | |
| Spring Lake Park city (part) | 2 676 | 2 270 | 274 | 13 | 38 | 45 | 266 | 750 | 1 660 | 0.7 | |
| Becker County | 11 844 | 3 215 | 2 361 | 1 604 | 1 292 | 33 | 804 | 3 503 | 7 537 | 3.0 | |
| Atlanta township | 46 | - | 12 | 23 | 4 | - | - | 11 | 35 | - | |
| Audubon city | 181 | 119 | 35 | 8 | 9 | - | 18 | 59 | 104 | 3.3 | |
| Audubon township | 166 | 5 | 33 | 30 | 19 | - | 2 | 34 | 130 | 4.2 | |
| Burlington township | 472 | 16 | 65 | 106 | 77 | - | 21 | 84 | 367 | 2.8 | |
| Callaway city | 72 | 5 | 2 | 34 | 2 | - | 2 | 22 | 48 | 5.6 | |
| Callaway township | 88 | - | 24 | 11 | 29 | - | 2 | 10 | 76 | 3.4 | |
| Carsonville township | 95 | - | 12 | 21 | 15 | - | - | 19 | 76 | 6.3 | |
| Cormorant township | 423 | 5 | 124 | 44 | 29 | 2 | 2 | 90 | 331 | - | |
| Cuba township | 82 | - | 29 | 9 | 6 | - | - | 18 | 64 | - | |
| Detroit township | 904 | 66 | 219 | 172 | 62 | - | 27 | 215 | 662 | 0.2 | |
| Detroit Lakes city | 3 330 | 2 276 | 692 | 208 | 52 | 23 | 449 | 1 363 | 1 518 | 2.5 | |
| Eagle View township | 76 | - | 24 | 20 | 6 | - | 5 | 31 | 40 | 10.5 | |
| Elbow Lake CDP (part) | 39 | - | 3 | 17 | 2 | - | 2 | 19 | 18 | 12.8 | |
| Erie township | 581 | 25 | 123 | 79 | 112 | - | 11 | 115 | 455 | 0.3 | |
| Evergreen township | 111 | - | 10 | 24 | 33 | - | 5 | 38 | 68 | - | |
| Forest township | 35 | 3 | 14 | 4 | 10 | - | - | 13 | 22 | - | |
| Frazee city | 498 | 368 | 94 | 11 | 4 | 2 | 69 | 202 | 227 | 6.2 | |
| Green Valley township | 106 | - | 13 | 20 | 40 | - | 6 | 16 | 84 | 3.8 | |
| Hamden township | 86 | - | 11 | 27 | 13 | - | - | 17 | 69 | - | |
| Height of Land township | 234 | 7 | 30 | 26 | 79 | - | 5 | 63 | 166 | 2.1 | |

Table 21. Fuels and Equipment Characteristics: 2000—Con.

[Data based on a sample (except Tables 65-68). For information on confidentiality protection, coverage, sampling error, and nonsampling error, see Appendix G. For location of definitions, see "How to Use This Census Report"]

| State County County Subdivision Place | Occupied housing units | House heating fuel | | | | | Vehicles available | | | Percent no telephone service available |
|--|------------------------------|--------------------|-------------|--------------------------------|--|------|--------------------|-------|--------------|---|
| | | Utility gas | Electricity | Fuel oil, kerosene, etc. | Coal or coke, wood, solar energy, or other fuel | None | None | 1 | 2 or more | |
| Becker County—Con. | | | | | | | | | | |
| Holmesville township | 189 | 2 | 46 | 36 | 51 | - | 2 | 53 | 134 | 4.2 |
| Lake Eunice township | 488 | 6 | 120 | 66 | 41 | - | 12 | 122 | 354 | 0.8 |
| Lake Park city | 306 | 202 | 59 | 26 | 2 | - | 30 | 81 | 195 | 2.6 |
| Lake Park township | 154 | 5 | 32 | 35 | 17 | - | 2 | 31 | 121 | 1.3 |
| Lake View township | 655 | 32 | 137 | 71 | 44 | - | 20 | 133 | 502 | 1.5 |
| Maple Grove township | 146 | 18 | 29 | 13 | 30 | - | - | 48 | 98 | 10.3 |
| Ogema city | 75 | - | 7 | 10 | 6 | - | - | 44 | 31 | 8.0 |
| Osage township | 322 | 5 | 68 | 79 | 84 | - | 10 | 71 | 241 | 1.9 |
| Pine Point township | 108 | - | 34 | 38 | 14 | - | 9 | 48 | 51 | 26.9 |
| Pine Point CDP (part) | 87 | - | 34 | 32 | 3 | - | 9 | 43 | 35 | 33.3 |
| Riceville township | 34 | - | 10 | 12 | 7 | - | - | 11 | 23 | 8.8 |
| Richwood township | 225 | 5 | 58 | 28 | 50 | - | 9 | 46 | 170 | 2.2 |
| Round Lake township | 75 | 3 | 3 | 5 | 14 | - | 3 | 16 | 56 | 10.7 |
| Elbow Lake CDP (part) | 9 | - | - | 2 | - | - | - | 2 | 7 | 33.3 |
| Pine Point CDP (part) | - | - | - | - | - | - | - | - | - | (X) |
| Runeberg township | 136 | - | 15 | 13 | 40 | - | 2 | 27 | 107 | 1.5 |
| Savannah township | 55 | - | 4 | 2 | 14 | - | - | 16 | 39 | - |
| Shell Lake township | 133 | 3 | 15 | 22 | 43 | - | 6 | 30 | 97 | 6.8 |
| Silver Leaf township | 186 | - | 9 | 64 | 45 | - | 4 | 49 | 133 | - |
| Spring Creek township | 38 | - | 4 | 11 | 3 | - | - | 6 | 32 | - |
| Spruce Grove township | 139 | - | 16 | 29 | 32 | - | 10 | 30 | 99 | 1.4 |
| Sugar Bush township | 175 | 12 | 17 | 16 | 53 | - | 4 | 35 | 136 | 10.3 |
| Toad Lake township | 165 | 2 | 8 | 44 | 29 | - | 8 | 39 | 118 | 1.2 |
| Two Inlets township | 76 | 2 | 15 | 8 | 21 | - | 5 | 22 | 49 | 2.6 |
| Walworth township | 42 | 2 | 9 | 20 | - | - | - | 5 | 37 | - |
| White Earth township | 249 | 18 | 69 | 58 | 25 | 6 | 39 | 97 | 113 | 14.1 |
| White Earth CDP | 148 | 12 | 48 | 35 | 8 | 6 | 34 | 73 | 41 | 23.6 |
| Wolf Lake city | 16 | 3 | 4 | 4 | 3 | - | - | 2 | 14 | - |
| Wolf Lake township | 71 | - | 7 | 17 | 23 | - | 5 | 21 | 45 | 5.6 |
| Beltrami County | 14 337 | 4 446 | 3 566 | 1 493 | 1 590 | 93 | 1 161 | 4 486 | 8 690 | 2.8 |
| Alaska township | 82 | - | 24 | 12 | 23 | - | 2 | 19 | 61 | - |
| Battle township | 23 | - | 3 | 2 | 14 | - | 2 | 4 | 17 | 21.7 |
| Bemidji city | 4 682 | 3 182 | 824 | 296 | 172 | 77 | 657 | 1 828 | 2 197 | 1.6 |
| Bemidji township | 1 007 | 458 | 231 | 104 | 63 | 6 | 30 | 226 | 751 | 0.6 |
| Benville township | 33 | - | 17 | 2 | 6 | - | - | 4 | 29 | - |
| Birch township | 42 | 2 | 15 | - | 17 | - | - | 8 | 34 | - |
| Blackduck city | 292 | 12 | 100 | 55 | 11 | 1 | 35 | 136 | 121 | 3.8 |
| Brook Lake UT | 85 | - | 13 | 25 | 17 | - | - | 21 | 64 | - |
| Buzzle township | 111 | - | 16 | 13 | 36 | - | 3 | 30 | 78 | - |
| Cormant township | 80 | - | 17 | 9 | 18 | - | 2 | 24 | 54 | - |
| Durand township | 73 | 2 | 24 | 14 | 7 | - | 4 | 12 | 57 | 2.7 |
| Eckles township | 365 | 70 | 58 | 56 | 62 | 2 | 16 | 116 | 233 | 2.2 |
| Frohn township | 498 | 13 | 149 | 47 | 100 | - | 4 | 75 | 419 | - |
| Funkley city | 11 | - | - | 2 | 2 | - | - | 2 | 9 | - |
| Grant Valley township | 535 | 45 | 144 | 62 | 100 | - | 23 | 119 | 393 | 2.2 |
| Hagali township | 121 | 2 | 18 | 15 | 20 | - | 10 | 32 | 79 | - |
| Hamre township | 7 | - | - | 2 | 2 | - | 1 | 4 | 2 | 28.6 |
| Hines township | 246 | 2 | 58 | 52 | 51 | 2 | 13 | 38 | 195 | 4.5 |
| Hornet township | 80 | - | 10 | 13 | 34 | - | 4 | 18 | 58 | - |
| Jones township | 87 | 4 | 18 | 16 | 23 | - | 2 | 17 | 68 | 3.4 |
| Kelliher city | 118 | - | 39 | 26 | 11 | - | 19 | 50 | 49 | 0.8 |
| Kelliher township | 59 | - | 18 | 7 | 12 | - | - | 12 | 47 | 6.8 |
| Lammers township | 182 | - | 40 | 31 | 28 | - | 5 | 53 | 124 | 4.4 |
| Langor township | 64 | - | 16 | 18 | 22 | - | - | 21 | 43 | - |
| Lee township | 14 | - | 2 | 6 | 4 | - | - | 2 | 12 | - |
| Liberty township | 234 | 2 | 52 | 15 | 64 | - | 7 | 39 | 188 | 3.0 |
| Lower Red Lake UT | 1 325 | 55 | 594 | 173 | 135 | - | 206 | 593 | 526 | 12.3 |
| Little Rock CDP | 276 | 5 | 105 | 42 | 44 | - | 41 | 134 | 101 | 16.3 |
| Ponemah CDP | 196 | 3 | 87 | 22 | 27 | - | 53 | 67 | 76 | 14.3 |
| Redby CDP | 248 | 12 | 120 | 44 | 8 | - | 42 | 96 | 110 | 16.9 |
| Red Lake CDP | 408 | 27 | 203 | 53 | 36 | - | 50 | 194 | 164 | 7.1 |
| Maple Ridge township | 40 | - | 4 | 12 | 6 | - | 2 | 12 | 26 | - |
| Minnie township | 10 | - | 2 | 4 | 2 | - | - | 6 | 4 | - |
| Moose Lake township | 74 | - | 15 | 17 | 16 | - | 4 | 20 | 50 | 4.1 |
| Nebish township | 114 | - | 37 | 15 | 28 | - | 4 | 23 | 87 | 3.5 |
| North Beltrami UT | 14 | - | 2 | - | 6 | - | 2 | - | 12 | - |
| Northern township | 1 450 | 567 | 325 | 103 | 88 | - | 31 | 403 | 1 016 | 1.4 |
| O'Brien township | 27 | - | 5 | 10 | 6 | - | - | 12 | 15 | 7.4 |
| Port Hope township | 213 | 2 | 74 | 15 | 27 | - | 4 | 43 | 166 | - |
| Quiring township | 37 | 2 | 15 | 2 | 6 | - | - | 10 | 27 | - |
| Roosevelt township | 99 | - | 18 | 9 | 30 | 2 | 4 | 40 | 55 | 2.0 |
| Shooks township | 61 | - | 13 | 17 | 13 | - | 5 | 19 | 37 | - |
| Shotley township | 26 | 2 | - | 4 | 10 | - | - | 12 | 14 | 7.7 |
| Shotley Brook UT | 7 | - | 2 | - | 5 | - | - | - | 7 | - |
| Solway city | 33 | - | 6 | 15 | - | - | - | 14 | 19 | - |
| Spruce Grove township | 21 | - | 2 | - | 13 | - | - | 4 | 17 | - |
| Steenerson township | 11 | - | - | - | 7 | - | - | 2 | 9 | - |
| Sugar Bush township | 73 | - | 2 | 17 | 26 | - | - | 12 | 61 | 2.7 |
| Summit township | 97 | - | 17 | 17 | 32 | - | 3 | 22 | 72 | 3.1 |
| Taylor township | 51 | - | 18 | 3 | 11 | 3 | 2 | 8 | 41 | 3.9 |
| Ten Lake township | 294 | 2 | 70 | 36 | 32 | - | 26 | 84 | 184 | 5.4 |
| Tenstrike city | 89 | 2 | 25 | 14 | 6 | - | 4 | 15 | 70 | 2.2 |
| Turtle Lake township | 432 | 4 | 193 | 50 | 50 | - | 17 | 61 | 354 | 0.5 |
| Turtle River city | 31 | 2 | 11 | - | 2 | - | 2 | 10 | 19 | 6.5 |
| Turtle River township | 404 | 2 | 176 | 28 | 74 | - | 6 | 85 | 313 | 1.2 |
| Upper Red Lake UT | 7 | - | 2 | - | 5 | - | - | 2 | 5 | - |
| Waskish township | 61 | 6 | 14 | 10 | 11 | - | - | 25 | 36 | 6.6 |
| Wilton city | 73 | 4 | 14 | 18 | 11 | - | - | 25 | 48 | 5.5 |
| Woodrow township | 32 | 2 | 4 | 4 | 13 | - | - | 14 | 18 | 6.3 |
| Benton County | 13 065 | 7 234 | 2 214 | 1 046 | 663 | 154 | 1 046 | 3 760 | 8 259 | 1.1 |
| Alberta township | 258 | 1 | 12 | 66 | 44 | - | 8 | 48 | 202 | 1.6 |
| Foley city | 751 | 616 | 65 | 36 | 10 | 4 | 71 | 242 | 438 | 0.9 |
| Gilman city | 89 | 2 | 12 | 16 | 6 | - | 7 | 25 | 57 | - |
| Gilmanton township | 262 | 19 | 15 | 76 | 30 | - | 11 | 47 | 204 | 2.7 |
| Glendorado township | 257 | 10 | 21 | 68 | 24 | - | 1 | 38 | 218 | 1.9 |

Table 21. Fuels and Equipment Characteristics: 2000—Con.

[Data based on a sample (except Tables 65-68). For information on confidentiality protection, coverage, sampling error, and nonsampling error, see Appendix G. For location of definitions, see "How to Use This Census Report"]

| State County County Subdivision Place | Occupied housing units | House heating fuel | | | | | Vehicles available | | | | Percent no telephone service available |
|--|------------------------------|--------------------|-------------|--------------------------------|--|------|--------------------|-------|--------------|------|---|
| | | Utility gas | Electricity | Fuel oil, kerosene, etc. | Coal or coke, wood, solar energy, or other fuel | None | None | 1 | 2 or more | | |
| Benton County—Con. | | | | | | | | | | | |
| Graham township | 169 | 2 | 6 | 41 | 17 | - | 9 | 25 | 135 | 1.2 | |
| Granite Ledge township | 222 | 6 | 12 | 37 | 47 | - | 6 | 43 | 173 | 1.8 | |
| Langola township | 301 | 31 | 26 | 39 | 53 | - | 7 | 23 | 271 | - | |
| Mayhew Lake township | 252 | 19 | 10 | 96 | 27 | - | 5 | 50 | 197 | - | |
| Maywood township | 307 | 11 | 7 | 54 | 39 | - | 6 | 57 | 244 | 2.6 | |
| Minden township | 614 | 267 | 86 | 94 | 16 | - | 12 | 88 | 514 | 0.7 | |
| Rice city | 240 | 137 | 43 | 17 | 9 | - | 4 | 52 | 184 | - | |
| Ronneby city | 4 | - | - | 2 | - | - | - | - | 4 | - | |
| Royalton city (part) | - | - | - | - | - | - | - | - | - | (X) | |
| St. Cloud city (part) | 2 959 | 1 709 | 875 | 67 | 162 | 72 | 356 | 1 327 | 1 276 | 1.6 | |
| St. George township | 317 | 19 | 10 | 99 | 23 | - | 2 | 37 | 278 | 0.3 | |
| Sartell city (part) | 839 | 477 | 285 | 13 | 9 | 39 | 197 | 221 | 421 | 1.4 | |
| Sauk Rapids city | 3 907 | 2 960 | 628 | 119 | 113 | 39 | 295 | 1 207 | 2 405 | 0.8 | |
| Sauk Rapids township | 282 | 188 | 32 | 29 | 3 | - | 2 | 53 | 227 | 0.7 | |
| Watab township | 1 035 | 760 | 69 | 77 | 31 | - | 47 | 177 | 811 | 1.0 | |
| Big Stone County | | | | | | | | | | | |
| Akron township | 79 | - | 23 | 15 | - | - | - | 7 | 72 | - | |
| Almond township | 61 | - | 16 | 5 | 2 | 3 | 3 | 14 | 44 | - | |
| Artichoke township | 26 | - | 3 | 4 | 2 | - | - | 5 | 21 | - | |
| Barry city | 11 | - | 2 | - | - | - | 2 | 7 | 2 | - | |
| Big Stone township | 107 | 6 | 21 | 21 | 8 | - | - | 26 | 81 | - | |
| Ortonville city (part) | - | - | - | - | - | - | - | - | - | (X) | |
| Browns Valley township | 188 | 2 | 42 | 25 | - | - | 18 | 50 | 120 | 1.1 | |
| Beardsley city | 132 | - | 25 | 18 | - | - | 18 | 43 | 71 | 1.5 | |
| Clinton city | 192 | 1 | 43 | 55 | 2 | - | 15 | 61 | 116 | 1.0 | |
| Correll city | 25 | - | 6 | 4 | 1 | - | 3 | 8 | 14 | - | |
| Foster township | 58 | 4 | 15 | 4 | 2 | - | 4 | 4 | 50 | 6.9 | |
| Graceville city | 258 | 4 | 58 | 73 | 6 | - | 16 | 107 | 135 | 0.8 | |
| Graceville township | 57 | - | 14 | 6 | 22 | - | 20 | 10 | 27 | 17.5 | |
| Malta township | 27 | - | 2 | - | - | - | - | - | 27 | - | |
| Moonshine township | 64 | - | 12 | 17 | - | - | 2 | 7 | 55 | 3.1 | |
| Johnson city | 18 | - | 4 | 8 | - | - | 2 | - | 16 | 11.1 | |
| Odessa city | 52 | - | 11 | 3 | - | - | 4 | 21 | 27 | - | |
| Odessa township | 63 | - | 7 | 15 | 4 | - | - | 16 | 47 | - | |
| Ortonville township | 973 | 505 | 164 | 167 | 14 | 4 | 103 | 342 | 528 | 1.3 | |
| Ortonville city (part) | 919 | 484 | 158 | 167 | 14 | 4 | 103 | 325 | 491 | 1.4 | |
| Otrej township | 37 | - | 6 | 9 | 4 | 1 | - | 11 | 26 | - | |
| Prior township | 73 | 2 | 10 | 5 | 7 | 4 | 3 | 13 | 57 | - | |
| Toqua township | 26 | - | 6 | 8 | - | - | 2 | 2 | 22 | 7.7 | |
| Blue Earth County | | | | | | | | | | | |
| Amboy city | 242 | 206 | 22 | 8 | - | - | 10 | 78 | 154 | - | |
| Beauford township | 159 | 4 | 5 | 41 | 9 | - | 2 | 31 | 126 | - | |
| Butternut Valley township | 131 | - | 7 | 22 | 5 | - | 8 | 30 | 93 | 4.6 | |
| Cambria township | 114 | 5 | - | 15 | 9 | - | 2 | 14 | 98 | - | |
| Ceresco township | 91 | 4 | - | 24 | 3 | - | - | 17 | 74 | - | |
| Danville township | 95 | 11 | - | 34 | - | - | - | 13 | 82 | 2.1 | |
| Decoria township | 325 | 7 | 13 | 28 | 13 | - | 5 | 45 | 275 | - | |
| Eagle Lake city | 652 | 578 | 55 | 2 | - | - | 19 | 198 | 435 | 0.9 | |
| Garden City township | 263 | 9 | 6 | 27 | 4 | - | 4 | 46 | 213 | 0.8 | |
| Good Thunder city | 216 | 149 | 19 | 21 | - | - | 9 | 60 | 147 | 0.9 | |
| Jamestown township | 230 | 128 | - | 15 | - | - | 2 | 48 | 180 | - | |
| Judson township | 234 | 57 | 10 | 20 | 8 | - | 4 | 61 | 169 | - | |
| Lake Crystal city | 947 | 792 | 119 | 2 | 6 | 4 | 61 | 292 | 594 | 0.4 | |
| Le Ray township | 295 | 50 | 2 | 22 | 11 | - | 2 | 46 | 247 | 0.7 | |
| Lime township | 497 | 278 | 25 | 11 | 10 | - | 12 | 127 | 358 | 0.4 | |
| Lincoln township | 80 | 2 | 6 | 14 | 4 | - | 2 | 8 | 70 | - | |
| Lyra township | 139 | 4 | 3 | 42 | 13 | - | 9 | 25 | 105 | 1.4 | |
| McPherson township | 168 | 10 | 5 | 29 | 2 | - | - | 17 | 151 | - | |
| Madison Lake city | 318 | 236 | 36 | 10 | 11 | - | 16 | 91 | 211 | 1.6 | |
| Mankato city (part) | 12 350 | 9 978 | 1 781 | 43 | 208 | 124 | 1 256 | 4 435 | 6 659 | 0.6 | |
| Mankato township | 632 | 230 | 16 | 53 | 18 | - | 29 | 68 | 535 | - | |
| Mapleton city | 629 | 323 | 126 | 145 | 4 | - | 33 | 235 | 361 | - | |
| Mapleton township | 113 | 6 | 6 | 20 | 12 | - | - | 20 | 93 | - | |
| Medo township | 131 | - | 2 | 33 | 9 | - | 3 | 25 | 103 | - | |
| Minnesota Lake city (part) | - | - | - | - | - | - | - | - | - | (X) | |
| North Mankato city (part) | - | - | - | - | - | - | - | - | - | (X) | |
| Pemberton city | 85 | 3 | 4 | 18 | - | - | - | 27 | 58 | - | |
| Pleasant Mound township | 98 | 12 | - | 5 | 5 | - | - | 14 | 84 | 2.0 | |
| Rapidan township | 398 | 102 | 13 | 51 | 20 | - | 11 | 82 | 305 | - | |
| St. Clair city | 293 | 224 | 34 | 18 | 2 | - | 10 | 83 | 200 | 0.7 | |
| Shelby township | 114 | 4 | - | 19 | 4 | - | - | 20 | 94 | - | |
| Skyline city | 140 | 136 | 2 | - | - | 2 | 2 | 30 | 108 | - | |
| South Bend township | 520 | 276 | 28 | 22 | 10 | - | 20 | 127 | 373 | 2.1 | |
| Sterling township | 110 | - | 4 | 25 | 2 | - | 2 | 15 | 93 | - | |
| Vernon Center city | 128 | 71 | 10 | 21 | 4 | - | 1 | 36 | 91 | - | |
| Vernon Center township | 125 | 17 | 4 | 14 | 4 | - | - | 16 | 109 | - | |
| Brown County | | | | | | | | | | | |
| Albin township | 120 | 5 | 4 | 19 | 6 | - | - | 20 | 100 | - | |
| Bashaw township | 106 | 4 | 2 | 37 | 13 | - | - | 28 | 78 | 1.9 | |
| Burnstown township | 105 | 7 | 6 | 44 | 4 | - | 2 | 20 | 83 | - | |
| Cobden city | 26 | - | 2 | 4 | - | - | - | 8 | 18 | - | |
| Comfrey city (part) | 149 | - | 17 | 48 | - | - | 6 | 51 | 92 | 1.3 | |
| Cottonwood township | 340 | 22 | 30 | 87 | 16 | - | 7 | 69 | 264 | 1.2 | |
| Eden township | 127 | - | 5 | 62 | 13 | - | - | 21 | 106 | 1.6 | |
| Evan city | 41 | - | 1 | 22 | 1 | - | - | 10 | 31 | - | |
| Hanska city | 187 | 13 | 6 | 48 | - | - | 12 | 63 | 112 | - | |
| Home township | 230 | 37 | 17 | 66 | 19 | - | 4 | 31 | 195 | - | |
| Lake Hanska township | 129 | - | 7 | 26 | 2 | - | 2 | 33 | 94 | 1.6 | |
| Leavenworth township | 118 | 22 | 2 | 28 | 4 | 4 | 2 | 13 | 103 | 1.7 | |
| Linden township | 121 | 1 | 4 | 25 | 4 | - | 2 | 20 | 99 | - | |
| Milford township | 267 | 9 | 17 | 71 | 22 | - | 2 | 23 | 242 | - | |
| Mulligan township | 90 | 8 | 3 | 31 | 3 | - | 4 | 17 | 69 | - | |
| New Ulm city | 5 488 | 4 857 | 364 | 44 | 134 | 35 | 520 | 1 907 | 3 061 | 0.6 | |
| North Star township | 105 | 4 | 5 | 38 | - | - | - | 14 | 91 | 1.9 | |

Table 21. Fuels and Equipment Characteristics: 2000—Con.

[Data based on a sample (except Tables 65-68). For information on confidentiality protection, coverage, sampling error, and nonsampling error, see Appendix G. For location of definitions, see "How to Use This Census Report"]

| State County County Subdivision Place | Occupied housing units | House heating fuel | | | | | Vehicles available | | | | Percent no telephone service available |
|--|------------------------------|--------------------|-------------|--------------------------------|--|------|--------------------|-------|--------------|------|---|
| | | Utility gas | Electricity | Fuel oil, kerosene, etc. | Coal or coke, wood, solar energy, or other fuel | None | None | 1 | 2 or more | | |
| Brown County—Con. | | | | | | | | | | | |
| Prairieville township | 120 | 4 | 2 | 31 | - | - | - | 31 | 89 | - | |
| Sigel township | 143 | - | 4 | 41 | 19 | - | - | 11 | 132 | - | |
| Sleepy Eye city | 1 475 | 1 301 | 112 | 9 | 24 | - | 165 | 518 | 792 | - | |
| Springfield city | 897 | 790 | 68 | 9 | 25 | - | 51 | 347 | 499 | 2.1 | |
| Stark township | 146 | 2 | 6 | 45 | 10 | - | 4 | 20 | 122 | 2.1 | |
| Stately township | 68 | 2 | 3 | 38 | 4 | - | - | 14 | 54 | - | |
| Carlton County | 12 064 | 4 080 | 1 416 | 3 001 | 1 024 | 32 | 788 | 3 597 | 7 679 | 1.8 | |
| Atkinson township | 122 | 2 | 4 | 19 | 31 | - | - | 23 | 99 | 3.3 | |
| Automba township | 55 | 2 | 7 | 10 | 6 | - | 2 | 21 | 32 | 3.6 | |
| Barnum city | 227 | 146 | 47 | 20 | 6 | - | 11 | 95 | 121 | 5.7 | |
| Barnum township | 370 | 12 | 33 | 58 | 69 | - | 4 | 90 | 276 | 3.2 | |
| Beseman township | 61 | - | 9 | 8 | 28 | - | - | 18 | 43 | 11.5 | |
| Blackhoof township | 274 | 6 | 20 | 78 | 61 | - | - | 64 | 210 | - | |
| Carlton city | 311 | 176 | 55 | 47 | 4 | - | 48 | 119 | 144 | 1.9 | |
| Clear Creek UT | 48 | 2 | 2 | 19 | 12 | - | 4 | 12 | 32 | 4.2 | |
| Cloquet city | 4 623 | 2 661 | 536 | 1 036 | 129 | 16 | 453 | 1 689 | 2 481 | 2.0 | |
| Cromwell city | 63 | - | 4 | 13 | 13 | - | 6 | 29 | 28 | 6.3 | |
| Eagle township | 230 | 4 | 25 | 38 | 40 | - | 6 | 62 | 162 | 0.9 | |
| Holyoke township | 85 | - | 10 | 24 | 19 | - | 4 | 24 | 57 | - | |
| Kalevala township | 124 | 2 | 12 | 7 | 38 | - | 11 | 28 | 85 | 1.6 | |
| Kettle River city | 76 | 59 | 11 | 1 | - | - | 5 | 26 | 45 | 6.6 | |
| Lakeview township | 84 | 6 | 11 | 24 | 20 | - | 2 | 26 | 56 | - | |
| Mahtowa township | 196 | 2 | 2 | 36 | 60 | - | 10 | 37 | 149 | 1.0 | |
| Moose Lake city | 580 | 460 | 85 | 14 | 6 | 4 | 83 | 254 | 243 | 3.1 | |
| Moose Lake township | 360 | 115 | 61 | 35 | 26 | 5 | 10 | 89 | 261 | 1.7 | |
| North Carlton UT | 312 | 4 | 35 | 75 | 74 | 2 | 12 | 79 | 221 | 1.3 | |
| Perch Lake township | 409 | 6 | 57 | 112 | 41 | 3 | 25 | 107 | 277 | 3.7 | |
| Scanlon city | 367 | 259 | 26 | 74 | 3 | - | 22 | 130 | 215 | 1.1 | |
| Silver township | 142 | 10 | 11 | 20 | 42 | - | - | 33 | 109 | - | |
| Silver Brook township | 214 | 8 | 7 | 93 | 28 | - | 2 | 32 | 180 | 1.4 | |
| Skelton township | 133 | 4 | 13 | 25 | 20 | - | - | 20 | 113 | 7.5 | |
| Split Rock township | 56 | - | 2 | 17 | 14 | - | - | 19 | 37 | 3.6 | |
| Thomson city | 60 | - | 15 | 23 | - | - | 1 | 14 | 45 | - | |
| Thomson township | 1 533 | - | 229 | 724 | 149 | - | 47 | 263 | 1 223 | - | |
| Twin Lakes township | 669 | 88 | 70 | 250 | 58 | - | 16 | 124 | 529 | 0.6 | |
| Wrenshall city | 110 | 43 | 9 | 45 | 2 | - | - | 33 | 77 | - | |
| Wrenshall township | 125 | - | 6 | 45 | 16 | 2 | 2 | 22 | 101 | 2.4 | |
| Wright city | 45 | 3 | 2 | 11 | 9 | - | 2 | 15 | 28 | - | |
| Carver County | 24 356 | 18 347 | 1 983 | 1 165 | 346 | 36 | 846 | 5 562 | 17 948 | 0.4 | |
| Benton township | 308 | 51 | 16 | 34 | 25 | - | 1 | 60 | 247 | - | |
| Camden township | 318 | 26 | 20 | 87 | 14 | - | 3 | 39 | 276 | - | |
| Carver city | 453 | 380 | 29 | 15 | 10 | - | 5 | 105 | 343 | 0.4 | |
| Chanhassen city (part) | 6 918 | 6 309 | 411 | 117 | 22 | - | 70 | 1 455 | 5 393 | 0.1 | |
| Chaska city | 6 099 | 5 083 | 737 | 45 | 84 | 14 | 353 | 1 601 | 4 145 | 0.6 | |
| Chaska township | 66 | 22 | 2 | 7 | 2 | - | 2 | 22 | 42 | - | |
| Cologne city | 388 | 361 | 21 | 2 | 2 | - | 10 | 107 | 271 | 1.5 | |
| Dahlgren township | 485 | 49 | 30 | 86 | 29 | - | 10 | 63 | 412 | 0.4 | |
| Hamburg city | 219 | 165 | 35 | 16 | 3 | - | 23 | 53 | 143 | 2.7 | |
| Hancock township | 117 | - | 6 | 26 | 4 | - | 2 | 24 | 91 | 1.7 | |
| Hollywood township | 371 | 5 | 17 | 123 | 32 | - | 6 | 50 | 315 | - | |
| Laketown township | 636 | 224 | 39 | 68 | 11 | - | 8 | 76 | 552 | - | |
| Mayer city | 194 | 124 | 17 | 43 | 3 | - | 7 | 43 | 144 | 1.0 | |
| New Germany city | 146 | 83 | 29 | 34 | - | - | 23 | 41 | 82 | 2.7 | |
| Norwood Young America city | 1 169 | 905 | 159 | 37 | 20 | 4 | 64 | 383 | 722 | 0.9 | |
| San Francisco township | 292 | 63 | 23 | 31 | 16 | - | 4 | 34 | 254 | 0.7 | |
| Victoria city | 1 368 | 1 251 | 43 | 29 | 2 | - | 6 | 186 | 1 176 | - | |
| Waconia city | 2 602 | 2 194 | 223 | 104 | 22 | 13 | 171 | 787 | 1 644 | 0.2 | |
| Waconia township | 396 | 43 | 23 | 73 | 7 | - | 15 | 52 | 329 | - | |
| Watertown city | 1 078 | 913 | 85 | 34 | 11 | 5 | 46 | 293 | 739 | 0.9 | |
| Watertown township | 477 | 76 | 2 | 106 | 19 | - | 15 | 70 | 392 | 0.6 | |
| Young America township | 256 | 20 | 16 | 48 | 8 | - | 2 | 18 | 236 | 1.2 | |
| Cass County | 10 893 | 1 235 | 1 796 | 1 399 | 1 680 | 23 | 657 | 3 107 | 7 129 | 3.1 | |
| Ansel township | 34 | - | 8 | 4 | 15 | - | - | 5 | 29 | 5.9 | |
| Backus city | 131 | 3 | 6 | 30 | 9 | 3 | 9 | 61 | 61 | 0.8 | |
| Barclay township | 210 | 49 | 31 | 9 | 48 | - | 15 | 60 | 135 | 1.0 | |
| Becker township | 173 | 3 | 24 | 22 | 41 | - | 14 | 16 | 143 | 5.8 | |
| Bena city | 42 | - | - | 5 | - | - | 6 | 15 | 21 | 23.8 | |
| Beulah township | 34 | - | - | - | 13 | - | 3 | 4 | 27 | - | |
| Birch Lake township | 286 | 8 | 57 | 30 | 74 | - | 6 | 78 | 202 | 1.0 | |
| Blind Lake township | 30 | - | 5 | 4 | 9 | - | 2 | 5 | 23 | - | |
| Boy Lake township | 50 | - | 5 | 5 | 12 | - | - | 22 | 28 | 4.0 | |
| Boy River city | 13 | - | - | - | 2 | - | - | 8 | 5 | - | |
| Boy River township | 38 | - | - | 2 | 13 | - | - | 13 | 25 | 5.3 | |
| Bull Moose township | 38 | - | - | 8 | 15 | - | - | 7 | 31 | - | |
| Bungo township | 39 | - | - | 2 | 23 | - | - | 14 | 25 | - | |
| Byron township | 45 | - | 1 | 7 | 23 | - | 6 | 7 | 32 | 4.4 | |
| Cass Lake city | 325 | 85 | 53 | 86 | 24 | 7 | 94 | 136 | 95 | 15.1 | |
| Chickamaw Beach city | 53 | 18 | 16 | 6 | - | - | 2 | 10 | 41 | - | |
| Crooked Lake township | 230 | 5 | 64 | 2 | 22 | - | 8 | 54 | 168 | - | |
| Deerfield township | 52 | - | 6 | 3 | 21 | - | 2 | 7 | 43 | - | |
| East Cass UT | 24 | - | - | 7 | 8 | - | - | 12 | 12 | - | |
| East Gull Lake city | 367 | 214 | 72 | 34 | 20 | 2 | 4 | 79 | 284 | - | |
| Fairview township | 216 | 101 | 21 | 23 | 24 | - | 5 | 40 | 171 | - | |
| Federal Dam city | 50 | - | - | 12 | 9 | - | 3 | 21 | 26 | 4.0 | |
| Gould township | 86 | 7 | 11 | 12 | 10 | - | 15 | 41 | 30 | 15.1 | |
| Hackensack city | 132 | - | 42 | 10 | 10 | - | 25 | 42 | 65 | - | |
| Hiram township | 156 | 4 | 28 | 9 | 15 | - | 2 | 48 | 106 | - | |
| Home Brook township | 80 | 2 | - | 4 | 24 | - | - | 18 | 62 | 6.3 | |
| Inguadona township | 94 | 3 | 25 | 8 | 10 | - | 6 | 23 | 65 | 2.1 | |
| Kego township | 204 | - | 49 | 23 | 41 | - | 3 | 48 | 153 | 4.9 | |
| Lake Shore city | 424 | 252 | 64 | 17 | 16 | - | 6 | 94 | 324 | 0.5 | |
| Leech Lake township | 170 | 3 | 56 | 13 | 17 | - | 3 | 39 | 128 | 5.3 | |
| Lima township | 42 | - | - | 20 | 5 | - | - | 8 | 34 | - | |
| Longville city | 89 | 12 | 28 | 4 | 8 | - | 6 | 46 | 37 | 4.5 | |

Table 21. Fuels and Equipment Characteristics: 2000—Con.

[Data based on a sample (except Tables 65-68). For information on confidentiality protection, coverage, sampling error, and nonsampling error, see Appendix G. For location of definitions, see "How to Use This Census Report"]

| State County County Subdivision Place | Occupied housing units | House heating fuel | | | | | Vehicles available | | | | Percent no telephone service available |
|--|------------------------------|--------------------|-------------|--------------------------------|--|------|--------------------|-------|--------------|------|---|
| | | Utility gas | Electricity | Fuel oil, kerosene, etc. | Coal or coke, wood, solar energy, or other fuel | None | None | 1 | 2 or more | | |
| Cass County—Con. | | | | | | | | | | | |
| Loon Lake township | 137 | 10 | 13 | 15 | 28 | - | 5 | 15 | 117 | 2.2 | |
| McKinley township | 50 | - | 3 | 8 | 32 | - | 5 | 12 | 33 | 6.0 | |
| Maple township | 105 | 4 | - | 17 | 32 | - | - | 22 | 83 | - | |
| May township | 280 | 5 | 14 | 47 | 53 | - | 7 | 53 | 220 | 1.8 | |
| Meadow Brook township | 88 | - | 4 | 18 | 37 | - | - | 13 | 75 | 5.7 | |
| Moose Lake township | 43 | 2 | - | 7 | 22 | - | 3 | 4 | 36 | - | |
| Motley city (part) | - | - | - | - | - | - | - | - | - | (X) | |
| North Cass UT | 120 | - | - | 8 | 33 | - | 11 | 43 | 66 | 7.5 | |
| North Central Cass UT | 3 | - | - | - | - | - | - | - | 3 | - | |
| Otter Tail Peninsula township | 21 | - | 8 | 2 | 2 | - | - | 4 | 17 | - | |
| Pike Bay township | 540 | 40 | 101 | 71 | 53 | 3 | 67 | 196 | 277 | 10.9 | |
| Pillager city | 170 | 4 | 5 | 52 | 11 | - | 11 | 72 | 87 | 1.2 | |
| Pine Lake township | 72 | 2 | 9 | 5 | 10 | - | 4 | 19 | 49 | - | |
| Pine River city | 455 | 233 | 94 | 63 | 16 | 2 | 88 | 209 | 158 | 3.5 | |
| Pine River township | 393 | 40 | 61 | 29 | 89 | - | 14 | 112 | 267 | 3.8 | |
| Ponto Lake township | 251 | 9 | 55 | 16 | 52 | - | 17 | 84 | 150 | 2.0 | |
| Poplar township | 56 | - | - | 7 | 31 | - | - | 12 | 44 | - | |
| Powers township | 328 | 2 | 51 | 40 | 56 | - | 9 | 82 | 237 | 3.7 | |
| Remer city | 196 | - | 18 | 80 | 9 | - | 26 | 76 | 94 | 2.0 | |
| Remer township | 77 | - | 3 | 22 | 7 | - | - | 19 | 58 | 5.2 | |
| Rogers township | 26 | - | 2 | - | 3 | - | 4 | 5 | 17 | - | |
| Salern township | 33 | - | - | - | 15 | - | - | 3 | 30 | 9.1 | |
| Shingobee township | 670 | 7 | 164 | 81 | 101 | - | 14 | 178 | 478 | 1.8 | |
| Slater township | 92 | 2 | 16 | 15 | 11 | - | 7 | 32 | 53 | - | |
| Smoky Hollow township | 29 | - | 2 | 2 | 10 | - | 3 | 3 | 23 | - | |
| Sylvan township | 701 | 32 | 85 | 60 | 82 | 4 | 14 | 134 | 553 | 1.3 | |
| Thunder Lake township | 133 | 3 | 47 | 3 | 4 | - | - | 29 | 104 | 1.5 | |
| Torrey township | 49 | - | 2 | 3 | 15 | - | - | 8 | 41 | - | |
| Trelipe township | 78 | - | 13 | 7 | 17 | - | 3 | 34 | 41 | 2.6 | |
| Turtle Lake township | 269 | 6 | 23 | 34 | 36 | - | 17 | 88 | 164 | 4.1 | |
| Wabedo township | 185 | - | 65 | 6 | 27 | - | 12 | 43 | 130 | 2.7 | |
| Wahnena UT | 63 | - | 9 | 16 | 10 | - | - | 19 | 44 | - | |
| Walden township | 152 | 8 | 10 | 26 | 37 | - | 10 | 32 | 110 | 1.3 | |
| Walker city | 443 | 3 | 127 | 163 | 13 | - | 45 | 198 | 200 | 2.7 | |
| Wilkinson township | 100 | - | 22 | 12 | 25 | - | - | 31 | 69 | 3.0 | |
| Wilson township | 219 | 54 | 6 | 24 | 37 | 2 | 7 | 55 | 157 | 4.1 | |
| Woodrow township | 309 | - | 92 | 19 | 83 | - | 9 | 87 | 213 | - | |
| Chippewa County | 5 361 | 2 303 | 679 | 1 069 | 49 | 9 | 286 | 1 721 | 3 354 | 1.5 | |
| Big Bend township | 105 | - | 22 | 29 | 5 | - | 5 | 19 | 81 | 1.9 | |
| Clara City city | 582 | 10 | 59 | 212 | 11 | 2 | 50 | 196 | 336 | 0.3 | |
| Crate township | 88 | - | 18 | 28 | 2 | - | - | 12 | 76 | - | |
| Grace township | 50 | - | 15 | 15 | - | 4 | 4 | 8 | 38 | 4.0 | |
| Granite Falls township | 82 | 2 | 21 | 14 | - | - | - | 12 | 70 | - | |
| Granite Falls city (part) | 466 | 352 | 78 | 10 | - | 3 | 44 | 189 | 233 | 2.1 | |
| Havelock township | 74 | - | 10 | 35 | 2 | - | - | 8 | 66 | - | |
| Kragero township | 67 | - | 14 | 27 | 2 | - | - | 11 | 56 | - | |
| Leenthrop township | 106 | 2 | 21 | 26 | - | - | 2 | 24 | 80 | - | |
| Lone Tree township | 79 | - | 8 | 37 | - | - | 2 | 10 | 67 | - | |
| Louriston township | 70 | - | 14 | 28 | 2 | - | - | 17 | 53 | - | |
| Mandt township | 76 | - | 15 | 36 | 2 | - | - | 20 | 56 | - | |
| Maynard city | 159 | 5 | 31 | 38 | - | - | 8 | 59 | 92 | 3.8 | |
| Milan city | 147 | 4 | 37 | 80 | - | - | 6 | 56 | 85 | - | |
| Montevideo city | 2 352 | 1 825 | 232 | 194 | 5 | - | 149 | 934 | 1 269 | 1.9 | |
| Rheiderland township | 116 | 2 | 2 | 47 | - | - | - | 9 | 107 | 2.6 | |
| Rosewood township | 112 | 2 | 13 | 30 | - | - | 2 | 17 | 93 | - | |
| Sparta township | 318 | 89 | 42 | 69 | 8 | - | 3 | 60 | 255 | 2.8 | |
| Stoneham township | 85 | 2 | 8 | 14 | 3 | - | 4 | 15 | 66 | - | |
| Tunsberg township | 63 | - | 4 | 19 | 2 | - | - | 10 | 53 | - | |
| Watson city | 90 | 4 | 15 | 36 | 2 | - | 7 | 24 | 59 | 2.2 | |
| Woods township | 74 | 4 | - | 45 | 3 | - | - | 11 | 63 | - | |
| Chisago County | 14 454 | 9 546 | 1 133 | 801 | 586 | 32 | 573 | 3 158 | 10 723 | 1.1 | |
| Amador township | 257 | 43 | 4 | 67 | 29 | - | 4 | 46 | 207 | - | |
| Center City city | 206 | 185 | 9 | 8 | 2 | - | 7 | 49 | 150 | - | |
| Chisago City city | 1 009 | 740 | 216 | 26 | 23 | 4 | 100 | 350 | 559 | 0.4 | |
| Chisago Lake township | 1 103 | 669 | 60 | 106 | 49 | - | 22 | 142 | 939 | 0.5 | |
| Fish Lake township | 633 | 40 | 53 | 71 | 54 | - | 10 | 97 | 526 | 1.7 | |
| Franconia township | 309 | 29 | 22 | 66 | 28 | - | 9 | 53 | 247 | 0.6 | |
| Harris city | 376 | 171 | 27 | 38 | 20 | - | 11 | 75 | 290 | 1.3 | |
| Lent township | 667 | 496 | 33 | 27 | 39 | - | 13 | 70 | 584 | 0.4 | |
| Lindstrom city | 1 255 | 1 064 | 128 | 30 | 9 | 8 | 97 | 391 | 767 | 1.6 | |
| Nessel township | 652 | 125 | 55 | 43 | 68 | - | 10 | 148 | 494 | 0.6 | |
| North Branch city | 2 815 | 2 425 | 76 | 50 | 92 | 10 | 125 | 622 | 2 068 | 1.5 | |
| Rush City city | 699 | 560 | 112 | 3 | 5 | 2 | 72 | 247 | 380 | 4.0 | |
| Rushseba township | 276 | 62 | 8 | 30 | 26 | - | - | 29 | 247 | - | |
| Shafer city | 126 | 89 | 22 | - | 5 | - | 6 | 44 | 76 | - | |
| Shafer township | 228 | 19 | 20 | 52 | 21 | - | 4 | 21 | 203 | 1.3 | |
| Stacy city | 457 | 428 | 19 | - | 8 | - | 23 | 130 | 304 | 1.5 | |
| Sunrise township | 543 | 112 | 34 | 51 | 47 | - | 1 | 67 | 475 | 0.7 | |
| Taylor Falls city | 365 | 218 | 73 | 51 | 6 | - | 31 | 131 | 203 | 1.6 | |
| Wyoming city | 1 025 | 871 | 102 | 9 | 17 | 8 | 24 | 230 | 771 | 0.7 | |
| Wyoming township | 1 453 | 1 200 | 60 | 73 | 38 | - | 4 | 216 | 1 233 | 0.3 | |
| Clay County | 18 670 | 7 365 | 6 022 | 3 065 | 359 | 150 | 1 370 | 5 730 | 11 570 | 1.4 | |
| Alliance township | 88 | - | 32 | 46 | - | - | 4 | 12 | 72 | - | |
| Barnesville city | 867 | 20 | 190 | 412 | 18 | - | 63 | 262 | 542 | 0.8 | |
| Barnesville township | 57 | - | 29 | 17 | - | - | - | 4 | 53 | - | |
| Comstock city | 51 | - | 11 | 25 | 2 | - | - | 6 | 45 | - | |
| Cromwell township | 112 | 2 | 47 | 25 | - | - | 2 | 10 | 100 | - | |
| Dilworth city | 1 161 | 688 | 298 | 81 | 20 | 20 | 78 | 398 | 685 | 1.9 | |
| Eglon township | 149 | - | 57 | 36 | 25 | - | 2 | 16 | 131 | 1.3 | |
| Elkton township | 104 | - | 45 | 30 | 8 | - | 4 | 9 | 91 | - | |
| Elmwood township | 133 | 2 | 47 | 56 | 3 | - | 2 | 18 | 113 | - | |
| Felton city | 102 | - | 24 | 44 | - | - | 5 | 48 | 49 | 4.9 | |
| Felton township | 36 | 4 | 16 | 6 | 2 | - | - | 7 | 29 | - | |
| Flowing township | 38 | - | 13 | 11 | - | - | - | 2 | 36 | - | |

Table 21. Fuels and Equipment Characteristics: 2000—Con.

[Data based on a sample (except Tables 65-68). For information on confidentiality protection, coverage, sampling error, and nonsampling error, see Appendix G. For location of definitions, see "How to Use This Census Report"]

| State County County Subdivision Place | Occupied housing units | House heating fuel | | | | | Vehicles available | | | | Percent no telephone service available |
|--|------------------------------|--------------------|-------------|--------------------------------|--|------|--------------------|-------|--------------|------|---|
| | | Utility gas | Electricity | Fuel oil, kerosene, etc. | Coal or coke, wood, solar energy, or other fuel | None | None | 1 | 2 or more | | |
| Clay County—Con. | | | | | | | | | | | |
| Georgetown city | 48 | - | 4 | 14 | 2 | - | - | 17 | 31 | - | |
| Georgetown township | 69 | 3 | 21 | 22 | 4 | - | - | 14 | 55 | - | |
| Glyndon city | 366 | 178 | 85 | 51 | - | 6 | 10 | 83 | 273 | 3.0 | |
| Glyndon township | 97 | 15 | 32 | 24 | 2 | - | 2 | 21 | 74 | - | |
| Goose Prairie township | 67 | - | 29 | 28 | 2 | - | 3 | 13 | 51 | - | |
| Hagen township | 55 | - | 8 | 16 | 9 | - | - | 5 | 50 | - | |
| Hawley city | 749 | 383 | 177 | 94 | 19 | 8 | 45 | 274 | 430 | 1.2 | |
| Hawley township | 161 | - | 72 | 29 | 10 | - | 3 | 12 | 146 | - | |
| Highland Grove township | 94 | - | 26 | 13 | 4 | - | - | 14 | 80 | - | |
| Hitterdal city | 88 | - | 20 | 24 | - | - | 4 | 25 | 59 | 2.3 | |
| Holy Cross township | 46 | - | 17 | 19 | - | 2 | - | 9 | 37 | - | |
| Humboldt township | 84 | 4 | 9 | 38 | 9 | - | 1 | 9 | 74 | - | |
| Keene township | 49 | - | 12 | 17 | 3 | - | 2 | 8 | 39 | 4.1 | |
| Kragnes township | 111 | - | 41 | 40 | 11 | - | 2 | 12 | 97 | - | |
| Kurtz township | 101 | - | 41 | 30 | 3 | - | - | 8 | 93 | - | |
| Moland township | 124 | 2 | 47 | 30 | - | - | 2 | 12 | 110 | - | |
| Moorhead city | 11 651 | 5 780 | 4 106 | 1 316 | 108 | 106 | 1 063 | 4 122 | 6 466 | 1.5 | |
| Moorhead township | 139 | 3 | 60 | 45 | - | - | - | 29 | 110 | - | |
| Morken township | 57 | - | 30 | 11 | - | - | - | 9 | 48 | - | |
| Oakport township | 581 | 268 | 177 | 64 | 5 | - | 8 | 56 | 517 | - | |
| Oakport CDP | 453 | 265 | 119 | 40 | 2 | - | 6 | 41 | 406 | - | |
| Parke township | 161 | 2 | 48 | 31 | 20 | - | 3 | 20 | 138 | - | |
| Riverton township | 146 | 3 | 32 | 27 | 6 | - | - | 18 | 128 | 2.1 | |
| Sabin city | 162 | 2 | 39 | 87 | 3 | - | 4 | 40 | 118 | 1.2 | |
| Skree township | 63 | - | 15 | 23 | 6 | - | 6 | 13 | 44 | - | |
| Spring Prairie township | 98 | - | 16 | 27 | 22 | 8 | 5 | 6 | 87 | 24.5 | |
| Tansem township | 85 | - | 4 | 23 | 13 | - | 4 | 4 | 77 | - | |
| Ulen city | 207 | 6 | 28 | 81 | 2 | - | 35 | 60 | 112 | - | |
| Ulen township | 61 | - | 2 | 29 | 10 | - | 2 | 16 | 43 | - | |
| Viding township | 52 | - | 15 | 23 | 8 | - | 6 | 9 | 37 | - | |
| Clearwater County | 3 330 | 394 | 876 | 817 | 551 | 14 | 247 | 921 | 2 162 | 2.6 | |
| Bagley city | 558 | 200 | 159 | 170 | 12 | - | 104 | 227 | 277 | 2.5 | |
| Bear Creek township | 35 | - | 8 | 5 | 17 | - | - | 8 | 27 | - | |
| Clearbrook city | 230 | 90 | 70 | 49 | 6 | - | 39 | 92 | 99 | 3.5 | |
| Clover township | 49 | - | 4 | 13 | 11 | - | - | 9 | 40 | - | |
| Copley township | 320 | 32 | 119 | 67 | 40 | - | 6 | 70 | 244 | 2.5 | |
| Dudley township | 132 | - | 20 | 21 | 56 | - | 5 | 27 | 100 | 5.3 | |
| Eddy township | 127 | 5 | 17 | 34 | 44 | - | 11 | 28 | 88 | 1.6 | |
| Falk township | 81 | - | 29 | 20 | 3 | - | 3 | 11 | 67 | 7.4 | |
| Gonvick city | 137 | 4 | 39 | 57 | 6 | - | 19 | 34 | 84 | 3.6 | |
| Greenwood township | 39 | - | 7 | 12 | 12 | 2 | - | 9 | 30 | - | |
| Hangaard township | 4 | - | - | 2 | - | - | - | 2 | 2 | - | |
| Holst township | 125 | 15 | 29 | 33 | 29 | - | 2 | 24 | 99 | - | |
| Itasca township | 57 | - | 18 | 13 | 16 | - | - | 12 | 45 | - | |
| La Prairie township | 93 | 3 | 8 | 35 | 11 | - | 11 | 42 | 40 | 6.5 | |
| Elbow Lake CDP (part) | 50 | - | - | - | - | - | - | - | - | (X) | |
| Rice Lake CDP | - | 3 | 3 | 24 | 6 | - | 7 | 32 | 11 | 6.0 | |
| Leon township | 136 | 12 | 45 | 33 | 20 | - | 8 | 30 | 98 | 1.5 | |
| Leonard city | 20 | - | 6 | 7 | 5 | - | 5 | 6 | 9 | - | |
| Minerva township | 113 | 2 | 46 | 15 | 27 | 3 | - | 25 | 88 | 1.8 | |
| Moose Creek township | 96 | - | 15 | 15 | 26 | - | 8 | 22 | 66 | 2.1 | |
| Nora township | 150 | - | 38 | 37 | 37 | 2 | 6 | 33 | 111 | 4.0 | |
| North Clearwater UT | 27 | - | - | 5 | 9 | - | - | 8 | 19 | 18.5 | |
| Pine Lake township | 139 | 2 | 41 | 26 | 36 | - | 5 | 32 | 102 | 1.4 | |
| Popple township | 202 | 23 | 55 | 51 | 32 | - | 2 | 59 | 141 | 1.0 | |
| Rice township | 66 | - | 18 | 10 | 23 | - | 2 | 22 | 42 | 3.0 | |
| Shevlin city | 69 | 4 | 4 | 12 | 13 | - | - | 24 | 45 | - | |
| Shevlin township | 159 | 2 | 34 | 39 | 39 | 4 | 4 | 21 | 134 | 2.5 | |
| Sinclair township | 85 | - | 24 | 21 | 10 | 3 | 4 | 22 | 59 | - | |
| South Clearwater UT | 31 | - | 14 | - | - | - | - | 9 | 22 | 6.5 | |
| Winsor township | 50 | - | 9 | 15 | 11 | - | 3 | 13 | 34 | - | |
| Cook County | 2 350 | 48 | 552 | 393 | 352 | - | 123 | 905 | 1 322 | 4.3 | |
| East Cook UT | 363 | 21 | 105 | 26 | 97 | - | 13 | 85 | 265 | 5.2 | |
| Grand Marais city | 654 | 15 | 155 | 207 | 22 | - | 66 | 316 | 272 | 2.1 | |
| Grand Portage UT | 236 | 2 | 36 | 12 | 21 | - | 28 | 123 | 85 | 12.7 | |
| Lutsen township | 169 | - | 61 | 13 | 26 | - | - | 58 | 111 | 7.1 | |
| Schroeder township | 94 | 2 | 8 | 27 | 7 | - | - | 28 | 66 | - | |
| Tofte township | 104 | - | 16 | 19 | 17 | - | - | 32 | 72 | 1.9 | |
| West Cook UT | 730 | 8 | 171 | 89 | 162 | - | 16 | 263 | 451 | 3.2 | |
| Cottonwood County | 4 917 | 2 723 | 364 | 608 | 85 | 16 | 300 | 1 600 | 3 017 | 1.8 | |
| Amboy township | 69 | - | 4 | 13 | 6 | - | 5 | 19 | 45 | 2.9 | |
| Arno township | 51 | - | 4 | 12 | 4 | - | - | 6 | 45 | - | |
| Ann township | 72 | - | 2 | 28 | - | - | - | 8 | 64 | - | |
| Bingham Lake city | 61 | - | 2 | 3 | - | - | 2 | 18 | 41 | - | |
| Carson township | 110 | 4 | 4 | 28 | 1 | - | - | 15 | 95 | - | |
| Comfrey city (part) | 8 | - | - | 4 | - | - | - | - | 8 | - | |
| Dale township | 66 | - | 5 | 17 | 2 | - | 4 | 10 | 52 | - | |
| Delton township | 62 | - | - | 20 | - | - | - | 9 | 53 | - | |
| Germantown township | 80 | 2 | 12 | 33 | 7 | - | 2 | 11 | 67 | - | |
| Great Bend township | 124 | 21 | 9 | 18 | 5 | - | 3 | 26 | 95 | 4.8 | |
| Highwater township | 68 | 3 | 4 | 7 | 4 | - | - | 7 | 61 | 2.9 | |
| Jeffers city | 181 | 5 | 12 | 65 | - | 2 | 12 | 57 | 112 | 3.3 | |
| Lakeside township | 98 | - | 8 | 14 | 6 | - | 2 | 14 | 82 | - | |
| Midway township | 105 | 18 | 4 | 15 | 11 | - | 4 | 11 | 90 | - | |
| Mountain Lake city | 821 | 709 | 83 | 8 | - | 5 | 57 | 357 | 407 | 2.1 | |
| Mountain Lake township | 95 | 18 | 6 | 16 | 1 | - | 12 | 11 | 72 | 14.7 | |
| Rose Hill township | 69 | - | 4 | 23 | 4 | - | 2 | 4 | 63 | - | |
| Selma township | 79 | - | 3 | 30 | - | - | 3 | 8 | 68 | - | |
| Southbrook township | 43 | - | 6 | 18 | - | - | - | 8 | 35 | - | |
| Springfield township | 62 | 2 | - | 17 | 5 | - | 2 | 4 | 56 | - | |
| Storden city | 120 | 2 | 5 | 52 | 3 | - | 4 | 57 | 59 | 1.7 | |
| Storden township | 92 | 2 | 4 | 33 | 4 | - | - | 28 | 64 | 2.2 | |

Table 21. Fuels and Equipment Characteristics: 2000—Con.

[Data based on a sample (except Tables 65-68). For information on confidentiality protection, coverage, sampling error, and nonsampling error, see Appendix G. For location of definitions, see "How to Use This Census Report"]

| State County County Subdivision Place | Occupied housing units | House heating fuel | | | | | Vehicles available | | | | Percent no telephone service available |
|--|------------------------------|--------------------|-------------|--------------------------------|--|------|--------------------|--------|--------------|-----|---|
| | | Utility gas | Electricity | Fuel oil, kerosene, etc. | Coal or coke, wood, solar energy, or other fuel | None | None | 1 | 2 or more | | |
| Cottonwood County—Con. | | | | | | | | | | | |
| Westbrook city | 371 | 189 | 59 | 78 | 6 | 2 | 36 | 158 | 177 | 2.4 | |
| Westbrook township | 100 | 8 | 6 | 39 | 1 | - | - | 10 | 90 | 2.0 | |
| Windom city | 1 910 | 1 740 | 118 | 17 | 15 | 7 | 150 | 744 | 1 016 | 1.4 | |
| Crow Wing County | 22 250 | 12 196 | 2 985 | 1 429 | 1 587 | 63 | 1 564 | 6 638 | 14 048 | 1.5 | |
| Baxter city | 1 962 | 1 650 | 237 | 73 | 46 | 8 | 31 | 402 | 1 529 | - | |
| Bay Lake township | 410 | 37 | 48 | 37 | 47 | - | 16 | 94 | 300 | 2.2 | |
| Brainerd city | 5 586 | 4 368 | 847 | 116 | 141 | 43 | 954 | 2 366 | 2 266 | 2.8 | |
| Breezy Point city | 458 | 275 | 59 | 14 | 32 | - | 7 | 129 | 322 | - | |
| Center township | 346 | 196 | 35 | 19 | 31 | - | 11 | 85 | 250 | 1.4 | |
| Crosby city | 1 007 | 725 | 125 | 63 | 51 | 4 | 141 | 412 | 454 | 1.3 | |
| Crosslake city | 902 | 692 | 99 | 19 | 22 | - | 14 | 321 | 567 | 0.9 | |
| Crow Wing township | 413 | 48 | 36 | 55 | 36 | - | 6 | 71 | 336 | 1.0 | |
| Cuyuna city | 87 | - | 5 | 13 | 7 | - | 2 | 30 | 55 | 4.6 | |
| Daggett Brook township | 149 | 4 | 9 | 34 | 34 | - | 6 | 18 | 125 | 2.0 | |
| Dean Lake UT | 35 | - | - | 5 | 15 | - | 2 | 2 | 31 | - | |
| Deerwood city | 246 | 142 | 64 | 16 | 12 | - | 34 | 90 | 122 | 2.4 | |
| Deerwood township | 501 | 166 | 52 | 60 | 83 | - | 13 | 70 | 418 | 0.4 | |
| Emily city | 371 | 10 | 50 | 25 | 33 | - | 13 | 132 | 226 | 1.1 | |
| Fairfield township | 117 | 8 | 18 | 7 | 46 | 2 | - | 31 | 86 | - | |
| Fifty Lakes city | 180 | 56 | 28 | 2 | 17 | - | 9 | 54 | 117 | 1.7 | |
| Fort Ripley city | 33 | - | - | 9 | 3 | - | - | 6 | 27 | - | |
| Fort Ripley township | 242 | - | 20 | 19 | 36 | - | 8 | 78 | 156 | 2.5 | |
| Gall Lake township | 36 | 2 | 2 | 8 | 9 | - | - | 13 | 23 | - | |
| Garrison city | 92 | 70 | 8 | 2 | 2 | - | 11 | 32 | 49 | 5.4 | |
| Garrison township | 350 | 70 | 16 | 20 | 53 | - | 12 | 99 | 239 | 2.9 | |
| Ideal township | 432 | 251 | 72 | 14 | 26 | - | 9 | 128 | 295 | - | |
| Irondale township | 429 | 125 | 44 | 72 | 51 | - | 20 | 102 | 307 | 1.4 | |
| Ironton city | 202 | 141 | 31 | 20 | 8 | - | 23 | 77 | 102 | 2.0 | |
| Jenkins city | 107 | 45 | 6 | 14 | 10 | - | - | 37 | 70 | 3.7 | |
| Jenkins township | 196 | 82 | 27 | 10 | 22 | - | 11 | 43 | 142 | - | |
| Lake Edwards township | 761 | 482 | 75 | 31 | 59 | 6 | 15 | 174 | 572 | 1.1 | |
| Little Pine township | 37 | 2 | 4 | 2 | 9 | - | - | 12 | 25 | - | |
| Long Lake township | 407 | 13 | 42 | 65 | 45 | - | 20 | 82 | 305 | 1.2 | |
| Manhattan Beach city | 26 | 17 | 2 | - | 7 | - | - | 5 | 21 | - | |
| Maple Grove township | 245 | 2 | 32 | 32 | 45 | - | - | 65 | 180 | 1.6 | |
| Mission township | 309 | 190 | 40 | 5 | 29 | - | 2 | 88 | 219 | 1.6 | |
| Nisswa city | 795 | 487 | 144 | 54 | 41 | - | 14 | 180 | 601 | - | |
| Nokay Lake township | 269 | 7 | 26 | 34 | 67 | - | 2 | 59 | 208 | - | |
| Oak Lawn township | 580 | 148 | 78 | 103 | 64 | - | 8 | 124 | 448 | 0.3 | |
| Pelican township | 166 | 96 | 33 | - | 10 | - | 2 | 39 | 125 | - | |
| Pequot Lakes city | 470 | 264 | 114 | 31 | 8 | - | 68 | 213 | 189 | - | |
| Perry Lake township | 95 | - | 13 | 28 | 14 | - | - | 17 | 78 | - | |
| Platte Lake township | 117 | - | 6 | 18 | 20 | - | 8 | 16 | 93 | 1.7 | |
| Rabbit Lake township | 118 | 8 | 11 | 13 | 9 | - | - | 14 | 104 | - | |
| Riverton city | 55 | 1 | 4 | 23 | 3 | - | - | 25 | 30 | 7.3 | |
| Roosevelt township | 232 | 7 | 14 | 40 | 41 | - | 10 | 53 | 169 | 4.3 | |
| Ross Lake township | 60 | 8 | 8 | - | 13 | - | - | 34 | 26 | - | |
| St. Mathias township | 174 | - | 12 | 24 | 59 | - | - | 16 | 158 | 1.1 | |
| Sibley township | 320 | 182 | 40 | 16 | 25 | - | 7 | 54 | 259 | 0.9 | |
| Timothy township | 68 | 5 | 7 | 4 | 11 | - | - | 15 | 53 | - | |
| Trommald city | 50 | 2 | 8 | 13 | 2 | - | 2 | 18 | 30 | 4.0 | |
| West Crow Wing UT | 1 876 | 1 210 | 305 | 141 | 114 | - | 49 | 387 | 1 440 | 1.0 | |
| Wolford township | 131 | 2 | 29 | 6 | 19 | - | 4 | 26 | 101 | 4.6 | |
| Dakota County | 131 151 | 111 781 | 13 621 | 918 | 1 300 | 615 | 5 447 | 36 860 | 88 844 | 0.3 | |
| Apple Valley city | 16 344 | 14 974 | 1 081 | 17 | 108 | 54 | 545 | 4 057 | 11 742 | 0.3 | |
| Burnsville city | 23 684 | 19 313 | 3 429 | 150 | 406 | 225 | 1 038 | 7 576 | 15 070 | 0.2 | |
| Castle Rock township | 504 | 173 | 19 | 50 | 24 | - | 8 | 69 | 427 | - | |
| Coates city | 63 | 55 | 4 | - | - | - | 2 | 16 | 45 | - | |
| Douglas township | 239 | 47 | 4 | 38 | 4 | - | 4 | 38 | 197 | - | |
| Eagan city | 23 776 | 20 735 | 2 514 | 67 | 195 | 136 | 576 | 6 994 | 16 206 | 0.3 | |
| Empire township | 505 | 349 | 9 | 17 | - | - | 8 | 72 | 425 | - | |
| Eureka township | 498 | 158 | 36 | 44 | 16 | - | 4 | 59 | 435 | - | |
| Farmington city | 4 192 | 3 934 | 188 | - | 35 | - | 173 | 792 | 3 227 | - | |
| Greenvale township | 225 | 33 | 19 | 24 | 8 | - | 3 | 18 | 204 | - | |
| Hampton city | 159 | 142 | 2 | 9 | - | - | 6 | 46 | 107 | - | |
| Hampton township | 310 | 18 | 14 | 55 | 10 | - | 6 | 57 | 247 | - | |
| Hastings city (part) | 6 639 | 5 726 | 763 | 7 | 74 | 24 | 356 | 1 930 | 4 353 | 0.6 | |
| Inver Grove Heights city | 11 255 | 9 332 | 1 680 | 24 | 70 | 52 | 464 | 3 513 | 7 278 | 0.6 | |
| Lakeville city | 13 609 | 12 566 | 656 | 85 | 75 | 20 | 193 | 2 187 | 11 229 | 0.2 | |
| Lilydale city | 365 | 278 | 59 | 11 | 3 | 12 | 10 | 214 | 141 | - | |
| Marshan township | 406 | 160 | 33 | 40 | 4 | - | 3 | 53 | 350 | - | |
| Mendota city | 69 | 67 | 2 | - | - | - | 7 | 23 | 39 | - | |
| Mendota Heights city | 4 156 | 3 820 | 287 | 4 | 24 | - | 79 | 997 | 3 080 | 0.2 | |
| Miesville city | 44 | 28 | 7 | 4 | - | - | - | 8 | 36 | - | |
| New Trier city | 34 | 29 | - | - | 5 | - | - | 9 | 25 | - | |
| Nininger township | 287 | 163 | 16 | 26 | 11 | - | - | 31 | 256 | - | |
| Northfield city (part) | 219 | 198 | 19 | - | 2 | - | 4 | 33 | 182 | - | |
| Randolph city | 109 | 101 | 2 | - | - | - | 4 | 24 | 81 | 1.8 | |
| Randolph township | 208 | 101 | 13 | 13 | 10 | - | 4 | 29 | 175 | - | |
| Ravenna township | 733 | 458 | 23 | 54 | 40 | - | 7 | 40 | 686 | 0.3 | |
| Rosemount city | 4 737 | 4 252 | 335 | 32 | 10 | - | 136 | 994 | 3 607 | 0.3 | |
| Sciota township | 105 | 8 | 4 | 12 | 3 | 2 | - | 18 | 87 | - | |
| South St. Paul city | 8 125 | 7 135 | 861 | 28 | 67 | 13 | 703 | 3 150 | 4 272 | 0.4 | |
| Sunfish Lake city | 173 | 154 | 4 | 10 | 3 | - | 5 | 27 | 141 | 1.2 | |
| Vermillion city | 161 | 154 | 3 | 2 | - | - | 2 | 44 | 115 | - | |
| Vermillion township | 394 | 149 | 23 | 47 | 4 | - | 6 | 59 | 329 | 1.3 | |
| Waterford township | 179 | 72 | 10 | 23 | 6 | - | 2 | 39 | 138 | 2.2 | |
| West St. Paul city | 8 645 | 6 899 | 1 502 | 25 | 83 | 77 | 1 089 | 3 644 | 3 912 | 0.8 | |
| Dodge County | 6 420 | 3 730 | 484 | 300 | 111 | 25 | 298 | 1 525 | 4 597 | 1.4 | |
| Ashland township | 126 | 3 | 2 | 10 | - | - | 2 | 12 | 112 | 0.8 | |
| Blooming Prairie city (part) | - | - | - | - | - | - | - | - | - | (X) | |
| Canistota township | 222 | 10 | 8 | 27 | 12 | - | 2 | 27 | 193 | 0.9 | |
| Claremont city | 235 | 208 | 16 | - | - | - | 16 | 87 | 132 | 3.0 | |
| Claremont township | 164 | 9 | 2 | 13 | 8 | - | 2 | 16 | 146 | - | |

Table 21. Fuels and Equipment Characteristics: 2000—Con.

[Data based on a sample (except Tables 65-68). For information on confidentiality protection, coverage, sampling error, and nonsampling error, see Appendix G. For location of definitions, see "How to Use This Census Report"]

| State County County Subdivision Place | Occupied housing units | House heating fuel | | | | | Vehicles available | | | | Percent no telephone service available |
|--|------------------------------|--------------------|-------------|--------------------------------|--|------|--------------------|-------|--------------|------|---|
| | | Utility gas | Electricity | Fuel oil, kerosene, etc. | Coal or coke, wood, solar energy, or other fuel | None | None | 1 | 2 or more | | |
| Dodge County—Con. | | | | | | | | | | | |
| Concord township | 207 | 19 | 10 | 32 | - | - | 11 | 48 | 148 | 5.3 | |
| Dodge Center city | 824 | 736 | 76 | 2 | 2 | - | 70 | 265 | 489 | 2.8 | |
| Ellington township | 104 | 11 | 10 | 18 | 10 | - | 1 | 17 | 86 | 1.0 | |
| Hayfield city | 494 | 431 | 41 | 6 | - | 4 | 24 | 142 | 328 | 2.2 | |
| Hayfield township | 138 | 14 | 6 | 26 | 2 | - | 7 | 17 | 114 | - | |
| Kasson city | 1 691 | 1 467 | 161 | 2 | 16 | 19 | 115 | 512 | 1 064 | 0.5 | |
| Mantorville city | 364 | 321 | 21 | 2 | 3 | - | 13 | 65 | 286 | 0.5 | |
| Mantorville township | 522 | 156 | 32 | 25 | 9 | - | 2 | 63 | 457 | 0.4 | |
| Milton township | 248 | 2 | 8 | 39 | 15 | - | 4 | 50 | 194 | 2.8 | |
| Ripley township | 71 | 2 | 2 | 9 | 4 | - | - | 9 | 62 | 2.8 | |
| Vernon township | 207 | 16 | 17 | 26 | 4 | - | 4 | 29 | 174 | 1.0 | |
| Wasioja township | 319 | 49 | 18 | 32 | 19 | - | - | 46 | 273 | - | |
| West Concord city | 332 | 272 | 50 | 2 | 2 | 2 | 19 | 104 | 209 | 3.3 | |
| Westfield township | 152 | 4 | 4 | 29 | 5 | - | 6 | 16 | 130 | 1.3 | |
| Douglas County | 13 276 | 5 412 | 2 341 | 1 282 | 601 | 54 | 920 | 3 789 | 8 567 | 1.3 | |
| Alexandria city | 4 083 | 2 683 | 1 100 | 39 | 120 | 42 | 586 | 1 738 | 1 759 | 1.7 | |
| Alexandria township | 1 758 | 1 146 | 174 | 98 | 49 | - | 64 | 406 | 1 288 | 2.2 | |
| Belle River township | 130 | - | 3 | 34 | 19 | - | - | 12 | 118 | - | |
| Brandon city | 176 | - | 43 | 78 | 5 | - | 12 | 66 | 98 | 3.4 | |
| Brandon township | 261 | - | 39 | 73 | 13 | 4 | 10 | 36 | 215 | - | |
| Carlos city | 149 | 67 | 23 | 38 | 8 | - | 12 | 53 | 84 | 4.7 | |
| Carlos township | 708 | 219 | 106 | 73 | 42 | - | 17 | 97 | 594 | 0.6 | |
| Evansville city | 254 | 2 | 90 | 66 | 4 | - | 36 | 95 | 123 | 2.8 | |
| Evansville township | 84 | - | 10 | 23 | 8 | - | - | 10 | 74 | - | |
| Forada city | 78 | 3 | 10 | 4 | 2 | - | 5 | 14 | 59 | - | |
| Garfield city | 124 | 4 | 19 | 21 | - | 2 | 4 | 52 | 68 | 1.6 | |
| Holmes City township | 282 | 4 | 27 | 32 | 56 | - | - | 52 | 230 | 0.7 | |
| Hudson township | 260 | 8 | 40 | 49 | 4 | - | 6 | 55 | 199 | - | |
| Ida township | 413 | 2 | 63 | 60 | 20 | - | 11 | 96 | 306 | - | |
| Kensington city | 135 | 3 | 11 | 58 | - | - | 12 | 48 | 75 | 3.7 | |
| La Grand township | 1 487 | 729 | 225 | 80 | 48 | 6 | 34 | 288 | 1 165 | 0.9 | |
| Lake Mary township | 360 | 5 | 36 | 55 | 21 | - | 4 | 43 | 313 | - | |
| Leaf Valley township | 193 | 2 | 32 | 41 | 18 | - | 12 | 30 | 151 | 1.0 | |
| Lund township | 138 | - | 24 | 40 | 14 | - | - | 21 | 117 | - | |
| Millerville city | 51 | - | 10 | 19 | 3 | - | 6 | 13 | 32 | - | |
| Millerville township | 112 | - | 10 | 37 | 10 | - | 4 | 10 | 98 | - | |
| Milona city | 126 | 2 | 34 | 31 | 4 | - | 4 | 51 | 71 | - | |
| Milona township | 318 | 6 | 55 | 27 | 31 | - | 4 | 66 | 248 | 1.9 | |
| Moe township | 263 | 2 | 24 | 39 | 23 | - | 2 | 35 | 226 | - | |
| Nelson city | 64 | 41 | 13 | 2 | - | - | 4 | 26 | 34 | 14.1 | |
| Orange township | 116 | - | - | 20 | 12 | - | 2 | 13 | 101 | - | |
| Osakis city (part) | 590 | 469 | 76 | 19 | 6 | - | 63 | 243 | 284 | 1.0 | |
| Osakis township | 216 | 5 | 23 | 29 | 15 | - | 2 | 47 | 167 | - | |
| Solem township | 93 | 5 | 5 | 37 | - | - | - | 27 | 66 | 2.2 | |
| Spruce Hill township | 154 | 5 | 4 | 34 | 40 | - | 2 | 23 | 129 | - | |
| Urnesh township | 100 | - | 12 | 26 | 6 | - | 2 | 23 | 75 | - | |
| Faribault County | 6 652 | 3 015 | 406 | 949 | 136 | 32 | 395 | 2 077 | 4 180 | 1.1 | |
| Barber township | 103 | - | 4 | 29 | 9 | 2 | - | 11 | 92 | - | |
| Blue Earth city | 1 539 | 1 337 | 99 | 11 | 37 | 28 | 141 | 654 | 744 | 1.0 | |
| Blue Earth City township | 150 | 5 | 2 | 30 | 6 | - | 7 | 21 | 122 | - | |
| Bricelyn city | 183 | 2 | 21 | 67 | 2 | - | 4 | 57 | 122 | 1.1 | |
| Brush Creek township | 90 | 2 | 4 | 23 | 2 | - | - | 18 | 72 | - | |
| Clark township | 201 | 30 | 4 | 25 | 7 | - | - | 25 | 176 | 2.0 | |
| Delavan city | 106 | - | 4 | 43 | - | - | 9 | 32 | 65 | - | |
| Delavan township | 100 | 1 | - | 19 | 2 | - | - | 20 | 80 | - | |
| Dunbar township | 113 | 4 | 5 | 18 | 5 | - | - | 29 | 84 | - | |
| Easton city | 91 | 6 | - | 31 | 3 | - | 2 | 32 | 57 | 2.2 | |
| Elmore city | 315 | 9 | 18 | 113 | - | - | 19 | 116 | 180 | 1.9 | |
| Elmore township | 88 | - | 3 | 29 | 4 | - | 2 | 17 | 69 | - | |
| Emerald township | 88 | - | 2 | 10 | - | - | - | 8 | 80 | 2.3 | |
| Foster township | 103 | - | 4 | 23 | 4 | - | 5 | 23 | 75 | - | |
| Frost city | 113 | 2 | 22 | 27 | 6 | - | 9 | 47 | 57 | - | |
| Jo Daviess township | 99 | 4 | 2 | 23 | - | - | 3 | 27 | 69 | - | |
| Kiester city | 260 | 2 | 19 | 88 | - | - | 20 | 95 | 145 | 1.5 | |
| Kiester township | 117 | 3 | - | 48 | 2 | - | - | 20 | 97 | - | |
| Lura township | 88 | - | 2 | 27 | 4 | 2 | 3 | 8 | 77 | - | |
| Minnesota Lake city (part) | 296 | 145 | 33 | 51 | 3 | - | 11 | 107 | 178 | 0.7 | |
| Minnesota Lake township | 82 | 4 | 4 | 25 | 2 | - | 2 | 18 | 62 | 2.4 | |
| Pilot Grove township | 75 | - | - | 27 | 2 | - | 2 | 17 | 56 | 4.0 | |
| Prescott township | 83 | - | 3 | 17 | 13 | - | 4 | 11 | 68 | - | |
| Rome township | 79 | - | 7 | 20 | - | - | - | 11 | 68 | - | |
| Seely township | 75 | 1 | 8 | 29 | 2 | - | 2 | 18 | 55 | - | |
| Verona township | 160 | 10 | 4 | 42 | 11 | - | - | 30 | 130 | - | |
| Walnut Lake township | 99 | 2 | - | 9 | 2 | - | - | 18 | 81 | - | |
| Walters city | 36 | - | - | 4 | - | - | 2 | 15 | 19 | 5.6 | |
| Wells city | 988 | 882 | 74 | 19 | - | - | 87 | 360 | 541 | 1.0 | |
| Winnepago city | 646 | 556 | 53 | 9 | 6 | - | 56 | 206 | 384 | 2.6 | |
| Winnepago City township | 86 | 8 | 5 | 13 | 2 | - | 5 | 6 | 75 | 2.3 | |
| Fillmore County | 8 228 | 4 112 | 650 | 583 | 487 | 8 | 570 | 2 259 | 5 399 | 3.2 | |
| Amherst township | 127 | 2 | 12 | 19 | 31 | - | 22 | 11 | 94 | 16.5 | |
| Arendahl township | 122 | 9 | 17 | 23 | 7 | - | - | 22 | 100 | - | |
| Beaver township | 95 | 6 | - | 9 | 2 | - | 4 | 14 | 77 | 7.4 | |
| Bloomfield township | 148 | 4 | 9 | 17 | 2 | - | 3 | 15 | 130 | 1.4 | |
| Bristol township | 148 | - | 10 | 13 | 17 | - | 16 | 23 | 109 | 9.5 | |
| Canton city | 162 | 127 | 16 | 10 | 2 | - | 17 | 37 | 108 | - | |
| Canton township | 180 | 2 | 11 | 29 | 75 | - | 62 | 28 | 90 | 35.0 | |
| Carimona township | 108 | - | 4 | 25 | 15 | - | - | 30 | 78 | - | |
| Carrollton township | 121 | 12 | 10 | 21 | 12 | - | 4 | 13 | 104 | - | |
| Chatfield city (part) | 513 | 414 | 60 | 2 | 6 | - | 50 | 194 | 269 | 1.9 | |
| Chatfield township | 182 | 13 | 8 | 26 | 27 | - | 2 | 27 | 153 | 1.1 | |
| Fillmore township | 180 | 4 | 14 | 20 | 19 | 2 | 4 | 36 | 140 | 4.4 | |
| Forestville township | 153 | 2 | 9 | 15 | 14 | - | - | 30 | 123 | - | |
| Fountain city | 128 | 104 | 13 | 2 | 4 | - | 4 | 38 | 86 | - | |
| Fountain township | 116 | 11 | 5 | 29 | 6 | - | - | 22 | 94 | 1.7 | |

Table 21. Fuels and Equipment Characteristics: 2000—Con.

[Data based on a sample (except Tables 65-68). For information on confidentiality protection, coverage, sampling error, and nonsampling error, see Appendix G. For location of definitions, see "How to Use This Census Report"]

| State County County Subdivision Place | Occupied housing units | House heating fuel | | | | | Vehicles available | | | | Percent no telephone service available |
|--|------------------------------|--------------------|-------------|--------------------------------|--|------|--------------------|-------|--------------|------|---|
| | | Utility gas | Electricity | Fuel oil, kerosene, etc. | Coal or coke, wood, solar energy, or other fuel | None | None | 1 | 2 or more | | |
| Fillmore County—Con. | | | | | | | | | | | |
| Harmony city | 480 | 439 | 12 | 21 | 6 | - | 39 | 178 | 263 | 1.3 | |
| Harmony township | 131 | 11 | 2 | 14 | 12 | - | 12 | 15 | 104 | 9.9 | |
| Holt township | 110 | - | 16 | 20 | 24 | - | - | 19 | 91 | 1.8 | |
| Jordan township | 145 | 5 | 9 | 12 | 21 | - | - | 19 | 126 | - | |
| Lanesboro city | 383 | 328 | 31 | 9 | 4 | - | 25 | 161 | 197 | 1.0 | |
| Mabel city | 338 | 326 | 3 | 2 | 3 | - | 29 | 151 | 158 | - | |
| Newburg township | 171 | 16 | 10 | 23 | 15 | - | 6 | 54 | 111 | 3.5 | |
| Norway township | 121 | 6 | 11 | 25 | 17 | - | 3 | 20 | 98 | 1.7 | |
| Ostrander city | 97 | 2 | 1 | 13 | - | - | 8 | 36 | 53 | - | |
| Peterson city | 96 | 85 | 6 | 2 | 2 | - | 8 | 18 | 70 | 5.2 | |
| Pilot Mound township | 124 | 4 | 6 | 12 | 26 | - | 2 | 17 | 105 | 2.4 | |
| Preble township | 101 | 4 | 9 | 25 | 17 | - | 7 | 26 | 68 | 5.0 | |
| Preston city | 586 | 486 | 55 | 20 | 4 | 2 | 60 | 193 | 333 | 1.4 | |
| Preston township | 109 | 4 | 12 | 19 | 24 | - | 15 | 10 | 84 | 13.8 | |
| Rushford city | 703 | 577 | 102 | 4 | 4 | - | 70 | 205 | 428 | 0.9 | |
| Rushford Village city | 265 | 55 | 67 | 26 | 28 | - | 8 | 59 | 198 | 0.8 | |
| Spring Valley city | 1 025 | 935 | 67 | 2 | 5 | 2 | 67 | 378 | 580 | 3.3 | |
| Spring Valley township | 219 | 23 | 16 | 13 | 17 | 2 | - | 37 | 182 | - | |
| Sumner township | 154 | 6 | 5 | 12 | 9 | - | - | 19 | 135 | 3.9 | |
| Whalan city | 36 | 4 | - | - | - | - | 2 | 12 | 22 | 11.1 | |
| Wykoff city | 205 | 80 | 3 | 28 | 4 | - | 19 | 63 | 123 | 6.3 | |
| York township | 146 | 6 | 9 | 21 | 6 | - | 2 | 29 | 115 | - | |
| Freeborn County | | | | | | | | | | | |
| Albert Lea city | 13 356 | 8 839 | 1 174 | 842 | 258 | 60 | 966 | 4 183 | 8 207 | 1.8 | |
| Albert Lea township | 7 794 | 6 722 | 806 | 49 | 84 | 54 | 817 | 2 957 | 4 020 | 2.4 | |
| Alden city | 325 | 137 | 34 | 21 | 12 | - | 5 | 64 | 256 | 1.5 | |
| Alden township | 276 | 241 | 22 | 8 | - | - | 26 | 88 | 162 | 0.7 | |
| Bancroft township | 122 | 2 | 12 | 39 | 2 | - | - | 16 | 106 | - | |
| Bath township | 406 | 112 | 32 | 40 | 10 | - | 3 | 68 | 335 | - | |
| Bath township | 172 | 12 | - | 40 | 3 | - | - | 39 | 133 | 1.2 | |
| Carlston township | 120 | 27 | 6 | 25 | 4 | - | - | 21 | 99 | - | |
| Clarks Grove city | 278 | 219 | 22 | 32 | - | 2 | 10 | 85 | 183 | - | |
| Conger city | 68 | 51 | 1 | 9 | - | - | - | 34 | 34 | - | |
| Emmons city | 179 | 142 | 26 | - | - | - | 6 | 46 | 127 | - | |
| Freeborn city | 125 | 80 | 5 | 30 | 6 | - | 2 | 51 | 72 | 1.6 | |
| Freeborn township | 124 | 11 | 9 | 36 | 9 | - | - | 21 | 103 | - | |
| Freeman township | 196 | 11 | 8 | 48 | 17 | - | 5 | 25 | 166 | 1.0 | |
| Geneva city | 183 | 129 | 15 | 27 | - | - | 11 | 57 | 115 | 1.1 | |
| Geneva township | 155 | 14 | 4 | 50 | 8 | - | 4 | 28 | 123 | 1.3 | |
| Glenville city | 307 | 280 | 12 | 2 | 9 | - | 16 | 86 | 205 | 1.0 | |
| Hartland city | 127 | 105 | 19 | 2 | - | - | 2 | 42 | 83 | - | |
| Hartland township | 110 | 17 | 3 | 27 | 5 | - | - | 13 | 97 | - | |
| Hayward city | 115 | 98 | 13 | - | - | 2 | 11 | 42 | 62 | - | |
| Hayward township | 165 | 12 | 20 | 31 | 4 | - | - | 13 | 152 | 1.2 | |
| Hollandale city | 126 | 77 | 10 | 20 | 1 | - | 9 | 37 | 80 | 5.6 | |
| London township | 132 | 2 | 2 | 13 | 14 | - | 4 | 27 | 101 | 3.8 | |
| Manchester city | 38 | - | - | 8 | 2 | - | - | 16 | 20 | - | |
| Manchester township | 174 | 33 | 7 | 24 | 13 | - | 2 | 18 | 154 | - | |
| Mansfield township | 112 | 2 | 6 | 26 | 2 | - | - | 22 | 90 | 0.9 | |
| Moscow township | 237 | 37 | 24 | 45 | 13 | - | - | 64 | 173 | 0.8 | |
| Myrtle city | 25 | - | - | 5 | - | - | - | 14 | 11 | 20.0 | |
| Newry township | 167 | 18 | 8 | 47 | 9 | - | 6 | 27 | 134 | 1.2 | |
| Nunda township | 134 | 17 | 7 | 17 | 6 | - | 5 | 16 | 113 | - | |
| Oakland township | 159 | 30 | 10 | 14 | - | - | 3 | 21 | 135 | - | |
| Pickrel Lake township | 258 | 114 | 2 | 44 | 8 | 2 | 5 | 31 | 222 | - | |
| Riceland township | 183 | 7 | 23 | 42 | 2 | - | - | 34 | 149 | 1.6 | |
| Shell Rock township | 184 | 3 | 3 | 21 | 15 | - | 5 | 33 | 146 | - | |
| Twin Lakes city | 80 | 77 | 3 | - | - | - | 7 | 27 | 46 | 7.5 | |
| Goodhue County | | | | | | | | | | | |
| Bellechester city (part) | 16 983 | 10 237 | 1 716 | 1 176 | 396 | 52 | 1 217 | 4 391 | 11 375 | 0.9 | |
| Belle Creek township | 59 | - | 2 | 17 | - | - | 2 | 21 | 36 | 3.4 | |
| Belvidere township | 160 | 3 | 8 | 37 | 7 | - | 7 | 16 | 137 | - | |
| Cannon Falls city | 150 | - | 4 | 34 | 12 | 2 | 2 | 13 | 135 | 1.3 | |
| Cannon Falls township | 1 551 | 1 370 | 112 | 4 | 12 | 7 | 153 | 446 | 952 | 0.2 | |
| Cherry Grove township | 417 | 96 | 13 | 75 | 22 | - | 10 | 41 | 366 | 0.5 | |
| Dennison city (part) | 150 | 2 | 6 | 50 | 4 | - | - | 23 | 127 | 1.3 | |
| Featherstone township | 57 | - | 2 | 12 | - | - | 2 | 8 | 47 | - | |
| Florence township | 280 | 81 | 10 | 35 | 16 | - | 8 | 38 | 234 | 0.7 | |
| Goodhue city | 523 | 92 | 22 | 43 | 45 | - | 12 | 89 | 422 | 0.8 | |
| Goodhue township | 294 | 241 | 23 | 26 | - | - | 16 | 94 | 184 | 4.1 | |
| Hay Creek township | 166 | 10 | 4 | 52 | 14 | - | 3 | 19 | 144 | - | |
| Holden township | 286 | 61 | 16 | 28 | 6 | - | - | 32 | 254 | 0.7 | |
| Kenyon city | 147 | 3 | 3 | 48 | 12 | - | - | 17 | 130 | - | |
| Kenyon township | 681 | 609 | 33 | 7 | 6 | 1 | 47 | 199 | 435 | 1.3 | |
| Lake City city (part) | 156 | 7 | - | 39 | 4 | - | 6 | 22 | 128 | - | |
| Leon township | 285 | 244 | 30 | - | 5 | - | 19 | 109 | 157 | - | |
| Minneapolis township | 309 | 6 | 9 | 82 | 26 | - | 4 | 36 | 289 | 0.6 | |
| Minneapolis township | 229 | 39 | 7 | 61 | 8 | - | 4 | 32 | 193 | - | |
| Pine Island city (part) | 832 | 704 | 85 | 10 | 5 | 6 | 55 | 245 | 532 | 0.7 | |
| Pine Island township | 205 | 10 | 16 | 58 | 15 | - | 6 | 25 | 174 | - | |
| Red Wing city | 6 551 | 5 081 | 1 080 | 60 | 62 | 29 | 678 | 2 104 | 3 769 | 1.1 | |
| Roscoe township | 262 | 16 | 8 | 70 | 17 | - | 2 | 32 | 228 | 1.9 | |
| Stanton township | 388 | 76 | 14 | 74 | 13 | - | 12 | 60 | 316 | 2.1 | |
| Vasa township | 285 | 2 | 12 | 35 | 26 | - | 2 | 48 | 235 | - | |
| Wacouta township | 159 | 126 | 22 | 3 | 2 | - | 2 | 27 | 130 | - | |
| Wanamingo city | 401 | 314 | 55 | 11 | - | 7 | 34 | 129 | 238 | 2.2 | |
| Wanamingo township | 173 | 4 | 18 | 67 | 4 | - | 7 | 23 | 143 | - | |
| Warsaw township | 214 | 4 | 9 | 26 | 15 | - | 6 | 27 | 181 | 0.9 | |
| Welch township | 253 | 8 | 15 | 38 | 16 | - | 2 | 28 | 223 | 1.6 | |
| Zumbrot city | 1 145 | 1 022 | 63 | 20 | 9 | - | 114 | 359 | 672 | 0.7 | |
| Zumbrot township | 215 | 6 | 15 | 54 | 13 | - | 2 | 29 | 184 | 0.9 | |
| Grant County | | | | | | | | | | | |
| Ashby city | 2 534 | 34 | 410 | 978 | 72 | 2 | 119 | 709 | 1 706 | 1.8 | |
| Barrett city | 182 | 2 | 51 | 34 | 2 | 2 | 7 | 72 | 103 | - | |
| Delaware township | 144 | 4 | 25 | 69 | - | - | 12 | 52 | 80 | 1.4 | |
| Elbow Lake city | 51 | - | - | 26 | - | - | 2 | 9 | 40 | - | |
| Elbow Lake city | 561 | 8 | 128 | 229 | 7 | - | 37 | 206 | 318 | 2.3 | |

Table 21. Fuels and Equipment Characteristics: 2000—Con.

[Data based on a sample (except Tables 65-68). For information on confidentiality protection, coverage, sampling error, and nonsampling error, see Appendix G. For location of definitions, see "How to Use This Census Report"]

| State County County Subdivision Place | Occupied housing units | House heating fuel | | | | | Vehicles available | | | Percent no telephone service available |
|--|------------------------------|--------------------|-------------|--------------------------------|--|-------|--------------------|---------|--------------|---|
| | | Utility gas | Electricity | Fuel oil, kerosene, etc. | Coal or coke, wood, solar energy, or other fuel | None | None | 1 | 2 or more | |
| Grant County—Con. | | | | | | | | | | |
| Elbow Lake township | 60 | - | 7 | 34 | 2 | - | - | 13 | 47 | - |
| Elk Lake township | 94 | - | 8 | 23 | 9 | - | - | 14 | 80 | - |
| Erdahl township | 122 | 2 | 20 | 23 | 10 | - | 8 | 23 | 91 | 1.6 |
| Gorton township | 27 | - | 2 | 10 | - | - | - | 4 | 23 | - |
| Herman city | 207 | 6 | 28 | 103 | - | - | 15 | 71 | 121 | 2.9 |
| Hoffman city | 271 | 9 | 36 | 127 | 2 | - | 29 | 100 | 142 | 2.6 |
| Land township | 79 | - | 2 | 34 | - | - | - | 16 | 63 | - |
| Lawrence township | 44 | - | 1 | 12 | 5 | - | - | 13 | 31 | 11.4 |
| Lien township | 55 | - | 4 | 28 | 6 | - | 2 | 6 | 47 | - |
| Logan township | 43 | - | 9 | 6 | - | - | - | 14 | 29 | - |
| Macsவில் township | 52 | - | 2 | 28 | - | - | - | 6 | 46 | - |
| Norcross city | 31 | - | 2 | 20 | - | - | - | 21 | 10 | 6.5 |
| North Ottawa township | 27 | - | 11 | 10 | - | - | - | - | 27 | - |
| Pelican Lake township | 178 | 1 | 32 | 23 | 15 | - | 4 | 33 | 141 | 1.1 |
| Pomme de Terre township | 54 | - | 2 | 17 | 11 | - | - | 6 | 48 | - |
| Roseville township | 54 | - | 7 | 26 | - | - | - | 6 | 48 | 3.7 |
| Sanford township | 59 | - | 13 | 26 | 3 | - | - | 4 | 55 | 3.4 |
| Stony Brook township | 60 | 2 | 11 | 22 | - | - | 1 | 9 | 50 | - |
| Wendell city | 79 | - | 9 | 48 | - | - | 2 | 11 | 66 | 2.5 |
| Hennepin County | 456 129 | 388 215 | 49 270 | 4 576 | 4 898 | 3 010 | 48 930 | 166 357 | 240 842 | 0.8 |
| Bloomington city | 36 396 | 31 466 | 3 880 | 198 | 393 | 190 | 2 160 | 12 816 | 21 420 | 0.4 |
| Brooklyn Center city | 11 424 | 10 048 | 1 096 | 47 | 101 | 89 | 994 | 4 489 | 5 941 | 0.5 |
| Brooklyn Park city | 24 432 | 21 625 | 2 174 | 84 | 215 | 147 | 1 677 | 7 399 | 15 356 | 0.6 |
| Champlin city | 7 414 | 6 874 | 395 | 48 | 27 | 23 | 147 | 1 509 | 5 758 | 0.2 |
| Chanhausen city (part) | - | - | - | - | - | - | - | - | - | (X) |
| Corcoran city | 1 791 | 770 | 206 | 134 | 15 | - | 25 | 218 | 1 548 | - |
| Crystal city | 9 417 | 8 619 | 522 | 63 | 108 | 46 | 552 | 3 425 | 5 440 | 0.5 |
| Dayton city (part) | 1 544 | 1 276 | 56 | 71 | - | - | 14 | 209 | 1 321 | 0.8 |
| Deephaven city | 1 382 | 1 321 | 27 | 20 | 6 | - | 30 | 251 | 1 101 | - |
| Eden Prairie city | 20 457 | 18 035 | 1 977 | 133 | 118 | 48 | 534 | 5 810 | 14 113 | 0.1 |
| Edina city | 20 986 | 18 307 | 2 104 | 226 | 166 | 68 | 1 614 | 7 481 | 11 891 | 0.3 |
| Excelsior city | 1 194 | 964 | 173 | 29 | 9 | 8 | 97 | 553 | 544 | 0.3 |
| Fort Snelling UT | - | - | - | - | - | - | - | - | - | (X) |
| Golden Valley city | 8 450 | 7 519 | 721 | 59 | 69 | 32 | 478 | 2 806 | 5 166 | 0.2 |
| Greenfield city | 818 | 352 | 87 | 61 | 14 | 26 | 36 | 130 | 652 | 0.5 |
| Greenwood city | 292 | 281 | 2 | 7 | 2 | - | 7 | 69 | 216 | - |
| Hanover city (part) | 113 | 91 | 13 | 2 | 4 | - | 5 | 9 | 99 | - |
| Hassan township | 726 | 465 | 74 | 22 | 16 | - | 9 | 69 | 648 | - |
| Hopkins city | 8 234 | 5 962 | 1 893 | 41 | 63 | 183 | 1 043 | 4 127 | 3 064 | 0.8 |
| Independence city | 1 086 | 553 | 71 | 101 | 33 | - | 4 | 164 | 918 | 0.5 |
| Long Lake city | 756 | 641 | 80 | 10 | 17 | 2 | 37 | 233 | 486 | - |
| Loretto city | 229 | 157 | 50 | 14 | - | - | 27 | 58 | 144 | - |
| Maple Grove city | 17 525 | 16 273 | 920 | 85 | 44 | 18 | 201 | 3 619 | 13 705 | - |
| Maple Plain city | 772 | 668 | 80 | 8 | 5 | 6 | 59 | 225 | 488 | 0.3 |
| Medicine Lake city | 157 | 141 | 14 | - | - | - | 3 | 59 | 95 | - |
| Medina city | 1 305 | 1 040 | 63 | 91 | 23 | - | 6 | 156 | 1 143 | 0.3 |
| Minneapolis city | 162 363 | 135 143 | 20 002 | 1 585 | 2 188 | 1 445 | 31 991 | 70 536 | 59 836 | 1.7 |
| Minnetonka city | 21 392 | 18 318 | 2 252 | 340 | 184 | 124 | 721 | 6 778 | 13 893 | 0.3 |
| Minnetonka Beach city | 219 | 207 | 7 | 2 | - | - | 10 | 34 | 175 | - |
| Minnetrista city | 1 507 | 938 | 95 | 113 | 33 | - | 24 | 204 | 1 279 | - |
| Mound city | 3 982 | 3 584 | 314 | 44 | 17 | 17 | 196 | 1 022 | 2 764 | 0.8 |
| New Hope city | 8 663 | 7 352 | 1 003 | 68 | 192 | 41 | 918 | 3 200 | 4 545 | 0.4 |
| Orono city | 2 763 | 2 469 | 86 | 127 | 18 | - | 54 | 365 | 2 344 | 0.4 |
| Osseo city | 1 035 | 806 | 157 | 25 | 19 | 24 | 133 | 426 | 476 | - |
| Plymouth city | 24 822 | 21 876 | 2 111 | 232 | 152 | 158 | 613 | 7 212 | 16 997 | 0.4 |
| Richfield city | 15 073 | 12 724 | 1 763 | 43 | 275 | 165 | 1 462 | 6 239 | 7 372 | 0.7 |
| Robbinsdale city | 6 083 | 5 492 | 461 | 24 | 73 | - | 801 | 2 353 | 2 929 | 0.6 |
| Rockford city (part) | 56 | 48 | - | 4 | - | - | - | 9 | 47 | - |
| Rogers city | 1 247 | 1 139 | 51 | 24 | 14 | 7 | 27 | 201 | 1 019 | 0.5 |
| St. Anthony city (part) | 2 402 | 2 260 | 110 | 6 | 13 | - | 200 | 861 | 1 341 | 0.3 |
| St. Bonifacius city | 679 | 567 | 75 | 28 | 2 | - | 15 | 164 | 500 | 2.5 |
| St. Louis Park city | 20 779 | 16 635 | 3 483 | 171 | 211 | 120 | 1 697 | 9 106 | 9 976 | 0.3 |
| Shorewood city | 2 527 | 2 292 | 106 | 101 | - | - | 9 | 390 | 2 128 | 0.1 |
| Spring Park city | 929 | 659 | 196 | 10 | 31 | 14 | 138 | 486 | 305 | 1.0 |
| Tonka Bay city | 614 | 574 | 23 | 12 | 2 | - | 4 | 139 | 471 | 0.3 |
| Wayzata city | 1 929 | 1 535 | 297 | 53 | 26 | 9 | 158 | 719 | 1 052 | 0.5 |
| Woodland city | 165 | 149 | - | 10 | - | - | - | 29 | 136 | 1.2 |
| Houston County | 7 633 | 3 829 | 786 | 1 006 | 426 | 8 | 410 | 2 238 | 4 985 | 0.9 |
| Black Hammer township | 106 | 2 | 8 | 31 | 13 | - | 2 | 15 | 89 | - |
| Brownsville city | 205 | 5 | 23 | 59 | 16 | - | 7 | 55 | 143 | 1.0 |
| Brownsville township | 173 | 2 | 14 | 49 | 11 | - | - | 27 | 146 | - |
| Caledonia city | 1 227 | 1 035 | 88 | 61 | 17 | 6 | 118 | 460 | 649 | 1.6 |
| Caledonia township | 199 | 39 | 18 | 45 | 15 | - | 2 | 18 | 179 | - |
| Crooked Creek township | 111 | 4 | 2 | 26 | 31 | - | 3 | 33 | 75 | 7.2 |
| Eitzen city | 114 | - | 15 | 38 | - | - | 6 | 41 | 67 | 3.5 |
| Hokah city | 264 | 13 | 40 | 76 | 7 | - | 18 | 100 | 146 | 2.7 |
| Hokah township | 185 | 1 | 19 | 53 | 32 | - | 2 | 23 | 160 | 1.1 |
| Houston city | 432 | 301 | 92 | 28 | 6 | - | 37 | 185 | 210 | 1.4 |
| Houston township | 161 | 21 | 27 | 42 | 10 | 2 | - | 31 | 130 | - |
| Jefferson township | 46 | - | 6 | 12 | 14 | - | - | 6 | 40 | - |
| La Crescent city (part) | 1 931 | 1 589 | 271 | 32 | 6 | - | 110 | 618 | 1 203 | - |
| La Crescent township | 522 | 310 | 31 | 53 | 23 | - | 7 | 96 | 419 | 0.4 |
| Mayville township | 134 | 4 | 2 | 41 | 35 | - | - | 29 | 105 | 1.5 |
| Money Creek township | 212 | 2 | 19 | 33 | 26 | - | 2 | 55 | 155 | 1.9 |
| Mound Prairie township | 239 | 4 | 17 | 70 | 36 | - | 4 | 43 | 192 | 1.3 |
| Sheldon township | 115 | - | 2 | 29 | 15 | - | 4 | 13 | 98 | 3.5 |
| Spring Grove city | 577 | 474 | 45 | 35 | 13 | - | 68 | 240 | 269 | 1.0 |
| Spring Grove township | 151 | 17 | 9 | 41 | 17 | - | 9 | 46 | 96 | - |
| Union township | 142 | 2 | 4 | 48 | 31 | - | 5 | 24 | 113 | - |
| Wilmington township | 172 | - | 14 | 54 | 15 | - | 4 | 30 | 138 | - |
| Winnebago township | 94 | - | 9 | 38 | 17 | - | - | 22 | 72 | 2.1 |
| Yucatan township | 121 | 4 | 11 | 12 | 20 | - | 2 | 28 | 91 | - |

Table 21. Fuels and Equipment Characteristics: 2000—Con.

[Data based on a sample (except Tables 65-68). For information on confidentiality protection, coverage, sampling error, and nonsampling error, see Appendix G. For location of definitions, see "How to Use This Census Report"]

| State County County Subdivision Place | Occupied housing units | House heating fuel | | | | | Vehicles available | | | | Percent no telephone service available |
|--|------------------------------|--------------------|-------------|--------------------------------|--|------|--------------------|-------|--------------|------|---|
| | | Utility gas | Electricity | Fuel oil, kerosene, etc. | Coal or coke, wood, solar energy, or other fuel | None | None | 1 | 2 or more | | |
| Hubbard County | 7 435 | 1 134 | 1 521 | 1 082 | 1 190 | 51 | 407 | 2 113 | 4 915 | 1.9 | |
| Akeley city | 181 | 3 | 18 | 39 | 14 | - | 9 | 70 | 102 | 5.0 | |
| Akeley township | 180 | - | 32 | 22 | 36 | 2 | 8 | 48 | 124 | 5.0 | |
| Arago township | 237 | 6 | 50 | 38 | 49 | - | 3 | 58 | 176 | 1.7 | |
| Badoura township | 35 | - | 2 | 6 | 17 | - | - | 5 | 30 | - | |
| Clay township | 22 | - | 10 | 2 | 6 | - | 2 | 4 | 16 | 9.1 | |
| Clover township | 65 | - | 6 | 11 | 26 | 4 | 2 | 14 | 49 | 12.3 | |
| Crow Wing Lake township | 130 | 3 | 33 | 4 | 12 | - | 3 | 29 | 98 | 1.5 | |
| Farden township | 362 | 6 | 81 | 50 | 37 | 4 | 8 | 90 | 264 | 2.8 | |
| Fern township | 83 | - | 13 | 7 | 31 | - | 1 | 13 | 69 | 8.4 | |
| Guthrie township | 163 | 2 | 23 | 19 | 67 | - | 9 | 53 | 101 | - | |
| Hart Lake township | 142 | - | 30 | 24 | 45 | - | 2 | 33 | 107 | 1.4 | |
| Helga township | 393 | 2 | 88 | 54 | 102 | - | 6 | 59 | 328 | 1.8 | |
| Hendrickson township | 98 | - | 17 | 4 | 39 | - | 2 | 16 | 80 | 2.0 | |
| Henrietta township | 607 | 51 | 112 | 123 | 91 | - | 19 | 149 | 439 | 1.8 | |
| Hubbard township | 320 | 4 | 80 | 32 | 31 | - | 6 | 83 | 231 | 1.3 | |
| Lake Alice township | 41 | 2 | 6 | 10 | 7 | - | - | 12 | 29 | - | |
| Lake Emma township | 377 | 2 | 97 | 44 | 61 | - | 6 | 84 | 287 | - | |
| Lake George township | 151 | 5 | 31 | 11 | 27 | - | 4 | 36 | 111 | - | |
| Lake Hattie township | 53 | - | 5 | 9 | 17 | - | 5 | 4 | 44 | - | |
| Lakeport township | 283 | - | 92 | 37 | 53 | - | 12 | 66 | 205 | 0.7 | |
| Laporte city | 68 | - | 17 | 13 | 2 | - | 9 | 25 | 34 | - | |
| Mantrap township | 220 | 3 | 49 | 27 | 43 | - | 11 | 44 | 165 | 5.0 | |
| Nevis city | 167 | 2 | 20 | 60 | 11 | - | 8 | 66 | 93 | - | |
| Nevis township | 350 | 6 | 101 | 48 | 57 | - | 11 | 98 | 241 | 1.4 | |
| Park Rapids city | 1 479 | 838 | 256 | 224 | 51 | 41 | 228 | 659 | 592 | 2.0 | |
| Rockwood township | 151 | - | 44 | 8 | 43 | - | 3 | 29 | 119 | 0.7 | |
| Schoolcraft township | 39 | - | 12 | 6 | 17 | - | 2 | 2 | 35 | 5.1 | |
| Steamboat River township | 49 | - | 13 | 3 | 5 | - | 3 | 12 | 34 | - | |
| Straight River township | 249 | 38 | 51 | 50 | 52 | - | 8 | 42 | 199 | 1.6 | |
| Thorpe township | 18 | - | 6 | 2 | 6 | - | 2 | 4 | 12 | 11.1 | |
| Todd township | 570 | 161 | 97 | 75 | 79 | - | 13 | 154 | 403 | 0.9 | |
| White Oak township | 152 | - | 29 | 20 | 56 | - | 2 | 52 | 98 | 2.6 | |
| Isanti County | 11 236 | 3 757 | 1 078 | 922 | 685 | 20 | 543 | 2 460 | 8 233 | 1.3 | |
| Athens township | 785 | 157 | 56 | 97 | 57 | 1 | 10 | 155 | 620 | 1.8 | |
| Bradford township | 1 166 | 15 | 73 | 139 | 71 | - | 13 | 150 | 1 003 | 1.3 | |
| Braham city (part) | 504 | 370 | 97 | 27 | 2 | 2 | 51 | 165 | 288 | 2.0 | |
| Cambridge city | 2 223 | 1 793 | 336 | 7 | 17 | 11 | 301 | 864 | 1 058 | 1.3 | |
| Cambridge township | 817 | 209 | 54 | 68 | 31 | 2 | 12 | 127 | 678 | 1.5 | |
| Daibo township | 241 | 25 | 9 | 33 | 28 | - | 15 | 38 | 188 | 1.7 | |
| Isanti city | 815 | 680 | 99 | 15 | 7 | 4 | 44 | 242 | 529 | 0.5 | |
| Isanti township | 797 | 259 | 91 | 60 | 30 | - | 12 | 97 | 688 | 0.6 | |
| Maple Ridge township | 280 | - | 15 | 65 | 44 | - | 4 | 57 | 219 | 2.5 | |
| North Branch township | 595 | 86 | 24 | 70 | 51 | - | 19 | 97 | 479 | 1.3 | |
| Oxford township | 274 | 11 | 18 | 20 | 50 | - | 2 | 44 | 228 | 1.5 | |
| Spencer Brook township | 543 | 10 | 28 | 67 | 84 | - | 11 | 84 | 448 | 0.7 | |
| Springvale township | 463 | 20 | 38 | 52 | 35 | - | 11 | 65 | 387 | 1.7 | |
| Stanchfield township | 424 | 106 | 26 | 50 | 57 | - | 7 | 83 | 334 | 1.9 | |
| Stanford township | 700 | 2 | 57 | 101 | 70 | - | 18 | 88 | 594 | 0.9 | |
| Wyanett township | 609 | 14 | 57 | 51 | 51 | - | 13 | 104 | 492 | 0.8 | |
| Itasca County | 17 789 | 5 078 | 1 678 | 4 349 | 1 872 | 34 | 1 250 | 5 144 | 11 395 | 2.0 | |
| Alvwood township | 32 | - | - | 14 | 4 | - | 2 | 14 | 16 | 18.8 | |
| Arbo township | 350 | 5 | 20 | 124 | 46 | - | 8 | 58 | 284 | 0.6 | |
| Ardenhurst township | 66 | - | 9 | 4 | 12 | - | - | 17 | 49 | 3.0 | |
| Balsam township | 234 | 6 | 22 | 60 | 54 | - | 4 | 42 | 188 | 2.1 | |
| Bearville township | 81 | 2 | 26 | 10 | 21 | - | 2 | 16 | 63 | 2.5 | |
| Bigfork city | 216 | 3 | 40 | 53 | 6 | - | 33 | 86 | 97 | 1.9 | |
| Bigfork township | 130 | - | 10 | 20 | 23 | - | 4 | 30 | 96 | 1.5 | |
| Blackberry township | 270 | 4 | 13 | 82 | 50 | - | 4 | 52 | 214 | 1.5 | |
| Bovey city | 293 | 197 | 26 | 66 | 2 | - | 29 | 149 | 115 | 2.7 | |
| Bowstring township | 88 | 3 | 6 | 9 | 23 | - | - | 28 | 60 | 5.7 | |
| Bowstring Lake UT | 380 | 14 | 24 | 119 | 41 | - | 32 | 156 | 192 | 11.1 | |
| Carpenter township | 110 | 2 | 3 | 24 | 27 | - | 6 | 28 | 76 | 7.3 | |
| Cohasset city | 973 | 470 | 85 | 180 | 78 | - | 36 | 236 | 701 | 1.6 | |
| Coleraine city | 444 | 293 | 57 | 70 | 4 | - | 28 | 140 | 276 | 0.9 | |
| Deer Lake UT | 1 300 | 17 | 124 | 357 | 280 | - | 31 | 246 | 1 023 | 1.7 | |
| Deer River city | 387 | 251 | 55 | 58 | 5 | - | 88 | 123 | 176 | 3.9 | |
| Deer River township | 244 | 4 | 19 | 72 | 68 | - | 7 | 47 | 190 | - | |
| Effie city | 41 | 3 | - | 11 | 13 | - | - | 13 | 28 | 4.9 | |
| Effie UT | 70 | - | 2 | 6 | 22 | - | 2 | 14 | 54 | 10.0 | |
| Feeley township | 127 | - | 8 | 50 | 24 | - | 4 | 31 | 92 | - | |
| Good Hope township | 26 | - | - | 8 | 3 | - | - | 5 | 21 | - | |
| Goodland township | 200 | - | 13 | 79 | 36 | - | 10 | 49 | 141 | 1.5 | |
| Grand Rapids township | 4 884 | 2 731 | 604 | 933 | 110 | 18 | 618 | 1 765 | 2 501 | 0.7 | |
| Grand Rapids city | 3 427 | 2 259 | 531 | 484 | 44 | 18 | 541 | 1 394 | 1 492 | 0.7 | |
| La Prairie city | 236 | 149 | 9 | 61 | 5 | - | 27 | 62 | 147 | 0.8 | |
| Grattan township | 18 | - | 4 | 1 | 11 | - | - | 10 | 8 | - | |
| Greenway township | 849 | 310 | 55 | 281 | 29 | 6 | 38 | 272 | 539 | 5.7 | |
| Calumet city | 164 | 117 | 2 | 24 | 7 | 6 | 15 | 72 | 77 | 11.6 | |
| Marble city | 289 | 165 | 24 | 88 | 2 | - | 19 | 110 | 160 | 6.9 | |
| Harris township | 1 264 | 8 | 134 | 381 | 99 | - | 34 | 302 | 928 | 1.4 | |
| Iron Range township | 269 | 7 | 13 | 127 | 16 | - | 20 | 79 | 170 | 1.9 | |
| Taconite city | 142 | 2 | 6 | 74 | 6 | - | 11 | 49 | 82 | - | |
| Keewatin city | 521 | 350 | 46 | 108 | 7 | - | 50 | 169 | 302 | 1.7 | |
| Kinghurst township | 57 | 2 | 2 | 15 | 18 | - | 5 | 19 | 33 | - | |
| Lake Jessie township | 144 | 2 | 6 | 19 | 17 | - | 2 | 38 | 104 | 4.2 | |
| Lawrence township | 189 | - | 12 | 50 | 49 | - | 16 | 36 | 137 | 0.5 | |
| Liberty township | 34 | 5 | - | - | 11 | - | - | 7 | 27 | - | |
| Little Sand Lake UT | 141 | 2 | 7 | 56 | 32 | - | 2 | 25 | 114 | 2.8 | |
| Lone Pine township | 237 | 2 | 23 | 94 | 9 | 3 | 4 | 66 | 167 | - | |
| Nashwauk city (part) | - | - | - | - | - | - | - | - | - | (X) | |
| Marcell township | 178 | - | 17 | 22 | 48 | - | 2 | 50 | 126 | 5.6 | |
| Max township | 58 | 4 | - | 12 | 13 | 3 | 2 | 35 | 21 | - | |
| Moose Park township | 32 | - | - | 6 | 20 | - | 6 | 17 | 9 | - | |
| Morse township | 197 | - | 12 | 44 | 50 | - | 7 | 41 | 149 | - | |
| Nashwauk township | 709 | 311 | 35 | 220 | 62 | - | 46 | 206 | 457 | 2.1 | |

Table 21. Fuels and Equipment Characteristics: 2000—Con.

[Data based on a sample (except Tables 65-68). For information on confidentiality protection, coverage, sampling error, and nonsampling error, see Appendix G. For location of definitions, see "How to Use This Census Report"]

| State County County Subdivision Place | Occupied housing units | House heating fuel | | | | | Vehicles available | | | | Percent no telephone service available |
|--|------------------------------|--------------------|-------------|--------------------------------|--|------|--------------------|-----|--------------|------|---|
| | | Utility gas | Electricity | Fuel oil, kerosene, etc. | Coal or coke, wood, solar energy, or other fuel | None | None | 1 | 2 or more | | |
| Itasca County—Con. | | | | | | | | | | | |
| Nashwauk township—Con. | | | | | | | | | | | |
| Nashwauk city (part) | 432 | 311 | 22 | 87 | 8 | - | 40 | 163 | 229 | 3.0 | |
| Nore township | 19 | - | - | 9 | 3 | - | - | 7 | 12 | - | |
| Northeast Itasca UT | 484 | 13 | 35 | 113 | 114 | - | 19 | 107 | 358 | 4.5 | |
| Oteneagen township | 89 | 2 | 5 | 19 | 30 | - | 1 | 12 | 76 | - | |
| Pomroy township | 14 | - | - | 2 | 12 | - | - | 4 | 10 | 14.3 | |
| Sago township | 78 | 2 | - | 19 | 19 | - | - | 12 | 66 | 2.6 | |
| Sand Lake township | 59 | - | 6 | 12 | 11 | - | 5 | 23 | 31 | 11.9 | |
| Spang township | 96 | - | 7 | 29 | 25 | 2 | 6 | 18 | 72 | - | |
| Splithand township | 103 | 6 | 2 | 41 | 19 | - | 2 | 16 | 85 | - | |
| Squaw Lake city | 38 | - | 5 | 7 | - | - | 7 | 17 | 14 | 5.3 | |
| Stokes township | 98 | 2 | 17 | 18 | 17 | - | 2 | 22 | 74 | 2.0 | |
| Third River township | 34 | - | 2 | - | 11 | - | 2 | 9 | 23 | 11.8 | |
| Trout Lake township | 374 | 18 | 23 | 128 | 76 | - | 14 | 72 | 288 | 2.4 | |
| Wabana township | 190 | - | 34 | 35 | 48 | - | 2 | 28 | 160 | - | |
| Warba city | 86 | 2 | - | 30 | 14 | 2 | 2 | 30 | 54 | 3.5 | |
| Wawina township | 35 | - | 2 | 9 | 10 | - | 2 | 8 | 25 | - | |
| Wildwood township | 82 | - | 6 | 23 | 8 | - | 2 | 13 | 67 | 2.4 | |
| Wirt township | 41 | 3 | 2 | 10 | 10 | - | 2 | 12 | 27 | - | |
| Zemple city | 26 | 22 | - | - | 2 | - | - | 17 | 9 | - | |
| Jackson County | | | | | | | | | | | |
| Alba township | 70 | 2 | 5 | 20 | 3 | - | - | 16 | 54 | - | |
| Alpha city | 51 | - | 2 | 10 | 2 | - | 4 | 6 | 41 | - | |
| Belmont township | 91 | 2 | 12 | 18 | 4 | - | - | 18 | 73 | - | |
| Christiania township | 136 | 16 | 11 | 14 | 2 | - | 1 | 17 | 118 | 1.5 | |
| Delafield township | 108 | - | 7 | 39 | 2 | - | 2 | 16 | 90 | 1.9 | |
| Des Moines township | 109 | 10 | 13 | 37 | 2 | - | 2 | 21 | 86 | - | |
| Enterprise township | 87 | - | 8 | 11 | - | - | - | 15 | 72 | - | |
| Ewington township | 104 | 19 | 6 | 25 | 2 | - | 2 | 23 | 79 | - | |
| Heron Lake city | 287 | 2 | 23 | 131 | - | - | 17 | 111 | 159 | 2.1 | |
| Heron Lake township | 150 | 26 | 15 | 37 | 2 | - | - | 23 | 127 | 2.7 | |
| Hunter township | 104 | 8 | 19 | 31 | 2 | - | 2 | 28 | 74 | - | |
| Jackson city | 1 492 | 1 264 | 189 | 4 | 6 | 7 | 114 | 577 | 801 | 1.5 | |
| Kimball township | 52 | - | - | 16 | - | - | 2 | 12 | 38 | - | |
| La Crosse township | 67 | - | 9 | 25 | 1 | - | 2 | 5 | 60 | - | |
| Lakefield city | 726 | 643 | 54 | 6 | 6 | - | 39 | 292 | 395 | 1.0 | |
| Middletown township | 101 | - | 18 | 26 | 2 | - | - | 25 | 76 | - | |
| Minnesota township | 113 | - | 6 | 27 | 4 | - | 5 | 27 | 81 | 1.8 | |
| Okabena city | 77 | - | - | 20 | 2 | - | 6 | 28 | 43 | 1.3 | |
| Petersburg township | 102 | 9 | 12 | 17 | 6 | - | - | 8 | 94 | - | |
| Rost township | 84 | 4 | 14 | 25 | 4 | - | 2 | 8 | 74 | - | |
| Round Lake township | 81 | 6 | 5 | 14 | 2 | - | 2 | 9 | 70 | 2.5 | |
| Sioux Valley township | 97 | 4 | 11 | 23 | 4 | - | - | 10 | 87 | 2.1 | |
| Weimer township | 64 | - | 2 | 19 | - | - | - | 6 | 58 | - | |
| West Heron Lake township | 67 | - | 10 | 17 | - | - | 1 | 6 | 60 | - | |
| Wilder city | 33 | - | 9 | - | - | - | - | 10 | 23 | 18.2 | |
| Wisconsin township | 103 | 2 | 6 | 21 | 7 | - | - | 21 | 82 | - | |
| Kanabec County | | | | | | | | | | | |
| Ann Lake township | 150 | 3 | 10 | 14 | 31 | - | 7 | 33 | 110 | 2.0 | |
| Arthur township | 681 | 131 | 52 | 52 | 60 | - | 16 | 123 | 542 | 2.2 | |
| Braham city (part) | - | - | - | - | - | - | - | - | - | (X) | |
| Brunswick township | 456 | 2 | 26 | 50 | 74 | 2 | 4 | 99 | 353 | 0.9 | |
| Comfort township | 345 | 41 | 42 | 29 | 38 | - | 5 | 61 | 279 | 2.0 | |
| Ford township | 73 | - | 10 | 18 | 23 | 2 | 2 | 15 | 56 | 11.0 | |
| Grass Lake township | 340 | 6 | 23 | 64 | 59 | - | 4 | 54 | 282 | 2.4 | |
| Graston city | 36 | 24 | - | 3 | - | - | - | 4 | 32 | - | |
| Hay Brook township | 87 | - | 5 | 10 | 21 | - | 4 | 14 | 69 | 2.3 | |
| Hillman township | 161 | 4 | 14 | 21 | 37 | - | 8 | 37 | 116 | 2.5 | |
| Kanabec township | 305 | 10 | 14 | 33 | 28 | - | 5 | 79 | 221 | 3.9 | |
| Knife Lake township | 413 | 27 | 19 | 43 | 42 | - | 17 | 91 | 305 | 1.9 | |
| Kroschel township | 105 | 6 | 8 | 3 | 26 | - | 2 | 28 | 75 | 5.7 | |
| Mora city | 1 383 | 1 173 | 132 | 30 | 24 | - | 165 | 546 | 672 | 2.0 | |
| Ogilvie city | 167 | 117 | 16 | 5 | 3 | - | 20 | 52 | 95 | 4.8 | |
| Peace township | 351 | 2 | 18 | 23 | 66 | - | 12 | 108 | 231 | 6.0 | |
| Pomroy township | 140 | - | 10 | 14 | 56 | 5 | 4 | 28 | 108 | 5.7 | |
| Quamba city | 31 | - | 3 | 3 | 3 | - | 1 | 12 | 18 | 3.2 | |
| South Fork township | 239 | - | 14 | 45 | 25 | - | 5 | 35 | 199 | 2.5 | |
| Whited township | 296 | 2 | 11 | 37 | 54 | - | 10 | 62 | 224 | 2.4 | |
| Kandiyohi County | | | | | | | | | | | |
| Arctander township | 158 | - | 9 | 38 | 2 | - | 2 | 28 | 128 | - | |
| Atwater city | 463 | 363 | 60 | 29 | 7 | - | 38 | 161 | 264 | 1.1 | |
| Blomkest city | 65 | 3 | - | 34 | - | - | - | 23 | 42 | 3.1 | |
| Burbank township | 182 | - | 24 | 43 | 10 | - | - | 30 | 152 | 1.1 | |
| Colfax township | 214 | 1 | 29 | 37 | 22 | 2 | 2 | 48 | 164 | 0.5 | |
| Dovre township | 712 | 316 | 126 | 55 | 16 | - | 8 | 84 | 620 | 0.3 | |
| East Lake Lillian township | 99 | 4 | 6 | 36 | 2 | 2 | 4 | 23 | 72 | - | |
| Edwards township | 95 | 5 | - | 53 | 3 | - | 5 | 6 | 84 | 3.2 | |
| Fahln township | 145 | 11 | 14 | 37 | 11 | - | 4 | 39 | 102 | 2.8 | |
| Genessee township | 160 | 6 | 37 | 29 | 8 | - | - | 28 | 132 | 4.4 | |
| Green Lake township | 548 | 231 | 61 | 38 | 17 | 2 | 5 | 123 | 420 | 0.7 | |
| Harrison township | 263 | 5 | 46 | 31 | 1 | - | - | 65 | 198 | 0.8 | |
| Holland township | 125 | 5 | 15 | 52 | - | - | - | 6 | 119 | - | |
| Irving township | 309 | 15 | 56 | 39 | 24 | - | 2 | 56 | 251 | 2.3 | |
| Kandiyohi city | 211 | 88 | 87 | 17 | 6 | - | 10 | 71 | 130 | 1.9 | |
| Kandiyohi township | 227 | 32 | 35 | 45 | 11 | - | 4 | 27 | 196 | - | |
| Lake Andrew township | 393 | 7 | 76 | 39 | 21 | - | 4 | 95 | 294 | - | |
| Lake Elizabeth township | 88 | - | 14 | 37 | 3 | - | 1 | 23 | 64 | - | |
| Lake Lillian city | 129 | 2 | 20 | 49 | 2 | - | 6 | 59 | 64 | 2.3 | |
| Lake Lillian township | 88 | 5 | 14 | 19 | 6 | - | 5 | 14 | 69 | - | |
| Mamre township | 128 | 2 | 11 | 37 | 6 | - | 4 | 24 | 100 | - | |
| New London city | 414 | 253 | 104 | 39 | 5 | - | 38 | 154 | 222 | 1.7 | |
| New London township | 1 176 | 472 | 166 | 108 | 66 | - | 34 | 219 | 923 | - | |
| Norway Lake township | 109 | 2 | 2 | 31 | 12 | - | 2 | 24 | 83 | 3.7 | |
| Pennock city | 169 | - | 8 | 76 | 4 | - | 6 | 45 | 118 | - | |

Table 21. Fuels and Equipment Characteristics: 2000—Con.

[Data based on a sample (except Tables 65-68). For information on confidentiality protection, coverage, sampling error, and nonsampling error, see Appendix G. For location of definitions, see "How to Use This Census Report"]

| State County County Subdivision Place | Occupied housing units | House heating fuel | | | | | Vehicles available | | | Percent no telephone service available |
|--|------------------------------|--------------------|-------------|--------------------------------|--|------|--------------------|-------|--------------|---|
| | | Utility gas | Electricity | Fuel oil, kerosene, etc. | Coal or coke, wood, solar energy, or other fuel | None | None | 1 | 2 or more | |
| Kandiyohi County—Con. | | | | | | | | | | |
| Prinsburg city | 183 | - | 29 | 98 | - | - | 4 | 56 | 123 | - |
| Raymond city | 316 | 6 | 49 | 145 | 5 | - | 16 | 109 | 191 | - |
| Regal city | 18 | - | 4 | - | - | - | 11 | 7 | - | - |
| Roseland township | 154 | - | 8 | 52 | 5 | - | 2 | 18 | 134 | 1.3 |
| Roseville township | 196 | - | 27 | 47 | 4 | - | 3 | 53 | 140 | 2.0 |
| St. Johns township | 145 | 2 | 20 | 36 | 2 | - | 10 | 20 | 115 | 2.1 |
| Spicer city | 529 | 290 | 180 | 39 | 2 | - | 62 | 186 | 281 | - |
| Sunburg city | 53 | - | 4 | 24 | - | - | 2 | 32 | 19 | - |
| Whitefield township | 200 | 2 | 14 | 68 | 6 | - | 14 | 17 | 169 | - |
| Willmar city | 7 303 | 5 451 | 1 083 | 120 | 298 | 220 | 783 | 2 778 | 3 742 | 2.5 |
| Willmar township | 169 | 30 | 27 | 24 | - | - | 1 | 36 | 132 | 2.4 |
| Kittson County | | | | | | | | | | |
| Arveson township | 2 167 | 327 | 473 | 701 | 78 | 2 | 108 | 709 | 1 350 | 2.2 |
| Cannon township | 37 | - | 5 | 23 | 4 | - | - | 15 | 22 | - |
| Caribou township | 15 | - | - | 8 | 2 | - | - | 4 | 11 | - |
| Clow township | 17 | - | 4 | - | 8 | - | - | 4 | 13 | 11.8 |
| Davis township | 17 | - | 5 | 6 | 4 | - | - | 4 | 13 | - |
| Deerwood township | 18 | - | 13 | 3 | - | - | - | 5 | 13 | - |
| Donaldson city | 70 | - | 9 | 26 | 8 | - | 2 | 20 | 48 | - |
| East Kittson UT | 20 | - | - | 8 | - | - | - | 14 | 6 | - |
| Granville township | 7 | - | - | 2 | 2 | - | - | 3 | 4 | - |
| Hallock city | 42 | - | 12 | 18 | - | - | - | 7 | 35 | - |
| Hallock township | 489 | 321 | 107 | 50 | - | - | 28 | 184 | 277 | 1.4 |
| Halma city | 27 | - | 9 | 3 | - | - | - | - | 27 | - |
| Hampden township | 34 | - | 4 | 24 | - | - | - | 6 | 28 | - |
| Hazleton township | 18 | - | 6 | 4 | 2 | - | - | 2 | 16 | - |
| Hill township | 40 | - | 11 | 14 | 2 | - | 2 | 10 | 28 | - |
| Humboldt city | 8 | - | 2 | - | - | - | - | - | 8 | - |
| Jupiter township | 21 | - | 2 | 6 | - | - | 3 | 2 | 16 | 9.5 |
| Karlstad city | 48 | 2 | 17 | 19 | 2 | - | 2 | 11 | 35 | - |
| Kennedy city | 341 | - | 56 | 157 | 10 | - | 34 | 141 | 166 | 3.5 |
| Lake Bronson city | 110 | - | 22 | 49 | - | 2 | - | 54 | 56 | 3.6 |
| Lancaster city | 134 | - | 32 | 38 | 4 | - | 17 | 53 | 64 | 3.7 |
| McKinley UT | 150 | - | 24 | 58 | 2 | - | 6 | 47 | 97 | 4.0 |
| North Red River township | 13 | - | - | 7 | 2 | - | - | 4 | 9 | - |
| Norway township | 4 | - | - | 2 | 2 | - | - | 2 | 2 | - |
| Pelan township | 44 | - | 7 | 22 | 2 | - | - | 9 | 35 | - |
| Percy township | 18 | - | - | 11 | - | - | 2 | 8 | 8 | 22.2 |
| Poppleton township | 21 | - | 10 | 2 | 1 | - | - | 2 | 19 | - |
| Richardville township | 49 | - | 12 | 9 | 8 | - | 2 | 20 | 27 | 8.2 |
| St. Joseph township | 41 | 2 | 4 | 17 | 2 | - | - | 7 | 34 | - |
| St. Vincent city | 23 | - | 4 | 4 | 4 | - | - | 10 | 13 | - |
| St. Vincent township | 43 | - | 4 | 20 | - | - | 6 | 11 | 26 | 4.7 |
| Skane township | 34 | - | 6 | 13 | - | - | 2 | 6 | 26 | - |
| South Red River township | 22 | 2 | 8 | 8 | 2 | - | - | 12 | 10 | - |
| Spring Brook township | 6 | - | 4 | 2 | - | - | - | - | 6 | - |
| Svea township | 26 | - | 16 | 7 | 3 | - | - | 5 | 21 | - |
| Tegner township | 22 | - | 8 | 7 | - | - | - | 7 | 15 | - |
| Teien township | 28 | - | 14 | 5 | - | - | - | 4 | 24 | - |
| Thompson township | 39 | - | 15 | 10 | 2 | - | - | 4 | 35 | - |
| Thompson township | 71 | - | 21 | 35 | - | - | 2 | 12 | 57 | - |
| Koochiching County | | | | | | | | | | |
| Big Falls city | 6 040 | 3 076 | 724 | 751 | 540 | 9 | 458 | 2 112 | 3 470 | 3.1 |
| East Koochiching UT | 129 | 2 | 35 | 41 | 19 | 2 | 10 | 49 | 70 | 13.2 |
| International Falls city | 165 | 2 | 30 | 20 | 57 | - | - | 32 | 133 | 8.5 |
| Littlefork city | 3 006 | 2 577 | 124 | 197 | 61 | 7 | 333 | 1 334 | 1 339 | 2.4 |
| Mizpah city | 264 | 4 | 115 | 66 | 14 | - | 18 | 93 | 153 | 3.4 |
| Nett Lake UT | 30 | - | - | 2 | 6 | - | - | 10 | 18 | - |
| Northome city | 19 | - | 2 | - | 11 | - | 4 | 11 | 4 | 10.5 |
| Northome UT | 87 | - | 13 | 22 | 11 | - | 22 | 29 | 36 | 4.6 |
| Northwest Koochiching UT | 200 | - | 2 | 38 | 73 | - | 4 | 44 | 152 | 3.0 |
| Rainy Lake UT | 231 | 2 | 47 | 23 | 75 | - | 4 | 75 | 152 | 2.2 |
| Ranier city | 1 716 | 421 | 335 | 317 | 180 | - | 59 | 362 | 1 295 | 2.6 |
| South Koochiching UT | 73 | 68 | 3 | - | - | - | 2 | 27 | 44 | - |
| South Koochiching UT | 120 | - | 18 | 25 | 33 | - | - | 46 | 74 | 12.5 |
| Lac qui Parle County | | | | | | | | | | |
| Agassiz township | 3 316 | 1 279 | 549 | 474 | 34 | 13 | 177 | 892 | 2 247 | 1.7 |
| Arena township | 32 | - | 8 | 6 | - | - | - | 4 | 28 | - |
| Augusta township | 65 | - | 17 | 8 | 4 | - | - | 8 | 57 | - |
| Baxter township | 48 | - | 6 | 8 | - | - | 3 | 11 | 34 | - |
| Bellingham city | 76 | 2 | 15 | 7 | - | - | - | 11 | 65 | 2.6 |
| Boyd city | 100 | 2 | 17 | 21 | - | - | 6 | 39 | 55 | - |
| Camp Release township | 102 | 69 | 18 | 6 | - | - | 12 | 31 | 59 | 4.9 |
| Cerro Gordo township | 116 | 31 | 17 | 29 | - | - | 2 | 18 | 96 | 1.7 |
| Dawson city | 85 | 3 | 23 | 22 | 3 | - | - | 15 | 70 | - |
| Freeland township | 681 | 544 | 97 | 26 | 3 | 2 | 51 | 254 | 376 | 3.4 |
| Garfield township | 53 | 2 | 8 | 15 | - | - | - | 11 | 42 | - |
| Hamil township | 61 | - | 12 | 7 | 1 | - | 2 | 11 | 48 | - |
| Hantho township | 66 | - | 12 | 20 | - | - | 2 | 10 | 54 | - |
| Lac qui Parle township | 55 | 3 | 6 | 14 | 5 | - | 2 | 11 | 42 | - |
| Lake Shore township | 68 | - | 8 | 13 | 2 | - | 2 | 6 | 60 | - |
| Louisburg city | 89 | 2 | 2 | 43 | - | - | - | 11 | 78 | 2.2 |
| Madison city | 15 | - | - | 6 | - | - | - | 6 | 9 | - |
| Madison township | 789 | 584 | 141 | 54 | 1 | 5 | 78 | 302 | 409 | 1.0 |
| Manfred township | 93 | 14 | 17 | 16 | 2 | - | - | 19 | 74 | - |
| Marietta city | 40 | - | 9 | 10 | 8 | - | - | 12 | 28 | - |
| Maxwell township | 85 | 2 | 8 | 16 | - | - | 2 | 29 | 54 | 2.4 |
| Mehurin township | 78 | - | 17 | 12 | - | 4 | - | 7 | 71 | - |
| Nassau city | 43 | - | 6 | 15 | - | - | 2 | 6 | 35 | 4.7 |
| Perry township | 39 | - | 8 | 8 | - | - | - | 13 | 26 | 5.1 |
| Providence township | 55 | - | 14 | 16 | - | - | 4 | - | 51 | - |
| Riverside township | 79 | 2 | 11 | 20 | - | - | - | 6 | 73 | - |
| Ten Mile Lake township | 108 | 17 | 25 | 10 | 2 | 2 | 2 | 20 | 86 | 1.9 |
| Walter township | 64 | - | 13 | 10 | - | - | - | 6 | 58 | 3.1 |
| Yellow Bank township | 71 | - | 14 | 18 | 2 | - | 2 | 6 | 63 | - |
| Ortonville city (part) | 60 | 2 | 8 | 18 | 1 | - | 5 | 9 | 46 | 5.0 |
| | - | - | - | - | - | - | - | - | - | (X) |

Table 21. Fuels and Equipment Characteristics: 2000—Con.

[Data based on a sample (except Tables 65-68). For information on confidentiality protection, coverage, sampling error, and nonsampling error, see Appendix G. For location of definitions, see "How to Use This Census Report"]

| State County County Subdivision Place | Occupied housing units | House heating fuel | | | | | Vehicles available | | | | Percent no telephone service available |
|--|------------------------------|--------------------|-------------|--------------------------------|--|------|--------------------|-------|--------------|------|---|
| | | Utility gas | Electricity | Fuel oil, kerosene, etc. | Coal or coke, wood, solar energy, or other fuel | None | None | 1 | 2 or more | | |
| Lake County | 4 646 | 2 136 | 332 | 866 | 375 | - | 296 | 1 433 | 2 917 | 2.7 | |
| Beaver Bay city | 89 | 12 | 8 | 30 | 7 | - | 8 | 33 | 48 | 6.7 | |
| Beaver Bay township | 249 | - | 19 | 89 | 42 | - | 9 | 66 | 174 | 0.8 | |
| Crystal Bay township | 240 | 3 | 12 | 84 | 49 | - | 12 | 63 | 165 | 2.9 | |
| Fall Lake township | 279 | 7 | 51 | 67 | 59 | - | 2 | 85 | 192 | 3.6 | |
| Lake No. 1 UT | 45 | - | 7 | 31 | - | - | - | 16 | 29 | - | |
| Lake No. 2 UT | 788 | 27 | 111 | 263 | 89 | - | 35 | 200 | 553 | 1.5 | |
| Silver Bay city | 847 | 733 | 35 | 64 | 11 | - | 20 | 339 | 488 | 1.2 | |
| Silver Creek township | 489 | 14 | 64 | 129 | 70 | - | 6 | 91 | 392 | 3.1 | |
| Stony River township | 83 | - | - | 14 | 23 | - | - | 16 | 67 | 18.1 | |
| Two Harbors city | 1 537 | 1 340 | 25 | 95 | 25 | - | 204 | 524 | 809 | 3.1 | |
| Lake of the Woods County | 1 903 | 344 | 679 | 77 | 215 | 4 | 132 | 493 | 1 278 | 2.0 | |
| Angle township | 68 | - | 20 | - | 19 | - | - | 22 | 46 | 10.3 | |
| Baudette city | 493 | 324 | 133 | 8 | 12 | 2 | 71 | 182 | 240 | 4.5 | |
| Baudette township | 138 | - | 105 | - | - | - | - | 26 | 112 | - | |
| Boone township | 28 | - | 28 | - | - | - | - | - | 28 | - | |
| Chilgren township | 85 | - | 48 | - | 13 | - | - | 15 | 70 | - | |
| Forest Area township | 7 | - | - | - | - | - | - | 7 | - | - | |
| Gudriz township | 89 | - | 38 | 8 | 16 | - | - | 9 | 80 | - | |
| Kiel township | - | - | - | - | - | - | - | - | - | (X) | |
| Lakewood township | 68 | - | 44 | - | - | - | 8 | 21 | 39 | - | |
| McDougald township | 100 | - | 19 | - | 14 | - | - | 9 | 91 | - | |
| Myhre township | 59 | 2 | 13 | 2 | 17 | 2 | 4 | 10 | 45 | 3.4 | |
| Potamo township | 44 | - | - | 5 | 31 | - | - | - | 44 | - | |
| Prosper township | 44 | - | 15 | 6 | 23 | - | - | 22 | 22 | 18.2 | |
| Rapid River township | 6 | - | 6 | - | - | - | - | - | 6 | - | |
| Roosevelt city (part) | 3 | - | - | 3 | - | - | - | - | 3 | - | |
| Rulien township | 7 | - | - | - | - | - | - | - | 7 | - | |
| Spooner township | 118 | 15 | 36 | 9 | 17 | - | 14 | 12 | 92 | - | |
| Swiftwater township | 41 | - | - | 6 | 22 | - | - | 19 | 22 | - | |
| Township 157-30 | - | - | - | - | - | - | - | - | - | (X) | |
| Township 158-30 | 6 | - | - | - | - | - | - | - | 6 | - | |
| Victory township | - | - | - | - | - | - | - | - | - | (X) | |
| Wabanica township | 145 | - | 76 | 14 | 14 | - | - | 32 | 113 | - | |
| Walhalla township | 59 | - | 26 | - | 12 | - | 7 | 7 | 45 | - | |
| Wheeler township | 138 | - | 27 | - | - | - | - | 45 | 93 | - | |
| Williams city | 95 | 3 | 24 | 16 | 5 | - | 20 | 15 | 60 | - | |
| Zippel township | 62 | - | 21 | - | - | - | 8 | 40 | 14 | - | |
| Le Sueur County | 9 630 | 6 204 | 574 | 340 | 236 | 12 | 507 | 2 500 | 6 623 | 1.2 | |
| Cleveland city | 249 | 223 | 21 | - | 3 | - | 7 | 66 | 176 | 1.6 | |
| Cleveland township | 220 | 88 | 7 | 11 | 4 | - | 8 | 42 | 170 | 2.7 | |
| Cordova township | 177 | 24 | 7 | 5 | 16 | - | - | 29 | 148 | 1.1 | |
| Derrynane township | 195 | 8 | 3 | 27 | 1 | - | 5 | 40 | 150 | 1.0 | |
| Elysian city (part) | 207 | 150 | 24 | 8 | 2 | - | 6 | 72 | 129 | - | |
| Elysian township | 381 | 119 | 11 | 31 | 29 | - | 6 | 77 | 298 | - | |
| Heidelberg city | 24 | 12 | - | 4 | 2 | - | 2 | 4 | 18 | - | |
| Kasota city | 281 | 229 | 30 | - | 2 | - | 4 | 97 | 180 | 1.1 | |
| Kasota township | 555 | 292 | 22 | 25 | 10 | - | 15 | 72 | 468 | - | |
| Kilkenny city | 64 | 2 | 2 | 9 | - | - | 7 | 19 | 38 | - | |
| Kilkenny township | 154 | - | 8 | 22 | 11 | - | 3 | 30 | 121 | - | |
| Lanesburgh township | 624 | 424 | 48 | 31 | 20 | 2 | 9 | 71 | 544 | 1.6 | |
| Le Center city | 829 | 729 | 75 | - | 18 | 5 | 63 | 298 | 468 | 1.0 | |
| Le Sueur city (part) | 1 548 | 1 398 | 94 | 8 | 13 | - | 146 | 514 | 888 | 0.6 | |
| Lexington township | 294 | 46 | 4 | 18 | 12 | - | 7 | 71 | 216 | 1.4 | |
| Mankato city (part) | - | - | - | - | - | - | - | - | - | (X) | |
| Montgomery city | 1 105 | 1 018 | 68 | 2 | 8 | - | 97 | 382 | 626 | 3.7 | |
| Montgomery township | 278 | 33 | 18 | 35 | 26 | - | 4 | 55 | 219 | 2.2 | |
| New Prague city (part) | 536 | 485 | 28 | - | - | - | 23 | 158 | 355 | - | |
| Ottawa township | 119 | 8 | 2 | 11 | - | - | 2 | 28 | 89 | - | |
| Sharon township | 244 | 17 | 3 | 20 | 13 | - | 7 | 32 | 205 | 0.8 | |
| Tyrone township | 196 | 5 | 6 | 27 | 12 | - | 3 | 15 | 178 | - | |
| Washington township | 335 | 259 | 13 | 8 | 9 | - | 3 | 63 | 269 | - | |
| Waterville city | 748 | 626 | 55 | 17 | 10 | 5 | 76 | 228 | 444 | 1.6 | |
| Waterville township | 267 | 9 | 25 | 21 | 15 | - | 4 | 37 | 226 | 1.5 | |
| Lincoln County | 2 653 | 554 | 506 | 661 | 41 | 9 | 127 | 809 | 1 717 | 1.8 | |
| Alta Vista township | 66 | - | 18 | 21 | - | - | 6 | 9 | 51 | 3.0 | |
| Arco city | 41 | - | 10 | 10 | - | - | - | 19 | 22 | 7.3 | |
| Ash Lake township | 63 | - | 11 | 8 | 5 | - | 2 | 13 | 48 | 1.6 | |
| Diamond Lake township | 89 | - | 17 | 18 | 2 | 2 | - | 16 | 73 | 2.2 | |
| Drammen township | 49 | - | 8 | 16 | 4 | 2 | - | 6 | 43 | - | |
| Hansonville township | 38 | - | 7 | 12 | 2 | - | - | 6 | 32 | - | |
| Hendricks city | 308 | 162 | 63 | 60 | 2 | - | 31 | 123 | 154 | 2.3 | |
| Hendricks township | 89 | 8 | 23 | 20 | - | - | - | 10 | 79 | 4.5 | |
| Hope township | 116 | 4 | 13 | 41 | 12 | 2 | - | 16 | 100 | 1.7 | |
| Ivanhoe city | 316 | 149 | 79 | 68 | - | - | 28 | 143 | 145 | 0.6 | |
| Lake Benton city | 334 | 13 | 66 | 55 | 2 | - | 20 | 149 | 165 | - | |
| Lake Benton township | 98 | 2 | 17 | 16 | 2 | 2 | 2 | 8 | 88 | 2.0 | |
| Lake Stay township | 64 | - | 10 | 10 | - | - | - | 14 | 50 | 6.3 | |
| Limestone township | 61 | - | 7 | 15 | - | - | - | 19 | 42 | - | |
| Marble township | 76 | 6 | 13 | 15 | - | - | 2 | 14 | 60 | - | |
| Marshfield township | 82 | - | 15 | 35 | 2 | - | - | 17 | 65 | 2.4 | |
| Royal township | 85 | 6 | 21 | 24 | 2 | - | 2 | 17 | 66 | 4.7 | |
| Shaokatan township | 70 | - | 8 | 19 | 2 | - | - | 6 | 64 | - | |
| Tyler city | 522 | 204 | 92 | 178 | 2 | 1 | 34 | 182 | 306 | 2.1 | |
| Verdi township | 86 | - | 8 | 20 | 2 | - | - | 22 | 64 | 2.3 | |
| Lyon County | 9 715 | 3 913 | 2 599 | 1 107 | 162 | 36 | 684 | 3 099 | 5 932 | 2.4 | |
| Amiret township | 84 | - | 12 | 34 | 3 | - | 2 | 18 | 64 | 3.6 | |
| Balaton city | 278 | 6 | 44 | 114 | 4 | - | 15 | 106 | 157 | 2.2 | |
| Clifton township | 93 | - | 12 | 18 | - | - | 2 | 20 | 71 | - | |
| Coon Creek township | 100 | 5 | 20 | 27 | 8 | - | - | 10 | 90 | - | |
| Cottonwood city | 452 | 343 | 84 | 12 | 3 | - | 21 | 143 | 288 | 3.1 | |
| Custer township | 88 | - | 12 | 27 | - | - | - | 11 | 77 | - | |
| Eidsvold township | 85 | - | 32 | 21 | - | 2 | - | 20 | 65 | - | |
| Fairview township | 157 | 15 | 20 | 19 | 2 | - | 5 | 22 | 130 | 1.3 | |

Table 21. Fuels and Equipment Characteristics: 2000—Con.

[Data based on a sample (except Tables 65-68). For information on confidentiality protection, coverage, sampling error, and nonsampling error, see Appendix G. For location of definitions, see "How to Use This Census Report"]

| State County County Subdivision Place | Occupied housing units | House heating fuel | | | | | Vehicles available | | | | Percent no telephone service available |
|--|------------------------------|--------------------|-------------|--------------------------------|--|------|--------------------|-------|--------------|------|---|
| | | Utility gas | Electricity | Fuel oil, kerosene, etc. | Coal or coke, wood, solar energy, or other fuel | None | None | 1 | 2 or more | | |
| Lyon County—Con. | | | | | | | | | | | |
| Florence city | 18 | 2 | 5 | 4 | - | - | - | 2 | 16 | - | |
| Garvin city | 63 | - | 2 | 22 | - | - | 2 | 11 | 50 | 7.9 | |
| Ghent city | 128 | - | 36 | 26 | - | - | 7 | 41 | 80 | 4.7 | |
| Grandview township | 101 | 2 | 27 | 29 | 1 | 1 | 6 | 28 | 67 | 2.0 | |
| Island Lake township | 73 | 2 | 22 | 6 | 2 | - | - | 2 | 71 | 5.5 | |
| Lake Marshall township | 185 | 10 | 58 | 32 | 6 | - | - | 27 | 158 | 2.2 | |
| Lucas township | 80 | 6 | 6 | 9 | - | 2 | - | 8 | 72 | - | |
| Lynd city | 125 | 2 | 23 | 10 | 2 | - | 6 | 33 | 86 | 4.8 | |
| Lynd township | 158 | 2 | 44 | 38 | 4 | - | 2 | 20 | 136 | 0.6 | |
| Lyons township | 74 | - | 8 | 4 | 2 | - | 2 | 11 | 61 | - | |
| Marshall city | 4 919 | 2 818 | 1 714 | 176 | 91 | 19 | 459 | 1 799 | 2 661 | 2.6 | |
| Minneota city | 591 | 4 | 138 | 154 | 3 | 4 | 46 | 214 | 331 | 1.5 | |
| Monroe township | 88 | 2 | 12 | 28 | 2 | - | - | 10 | 78 | - | |
| Nordland township | 84 | - | 20 | 14 | 2 | - | - | 7 | 77 | 2.4 | |
| Rock Lake township | 107 | - | 16 | 30 | 6 | - | 3 | 22 | 82 | - | |
| Russell city | 153 | - | 46 | 31 | - | - | 5 | 42 | 106 | - | |
| Shelburne township | 70 | - | 11 | 22 | - | - | 4 | 2 | 64 | 2.9 | |
| Sodus township | 103 | 2 | 23 | 23 | 2 | - | 4 | 15 | 84 | 1.9 | |
| Stanley township | 88 | - | 11 | 23 | 2 | - | - | 23 | 65 | - | |
| Taunton city | 67 | - | 4 | 18 | 2 | - | 10 | 20 | 37 | 9.0 | |
| Tracy city | 919 | 692 | 98 | 86 | 11 | 8 | 80 | 386 | 453 | 3.5 | |
| Vallers township | 85 | - | 14 | 24 | 4 | - | - | 12 | 73 | - | |
| Westerheim township | 99 | - | 25 | 26 | - | - | 3 | 14 | 82 | - | |
| McLeod County | 13 449 | 7 753 | 1 354 | 1 654 | 297 | 126 | 599 | 3 793 | 9 057 | 1.0 | |
| Acoma township | 388 | 11 | 32 | 101 | 25 | - | 4 | 49 | 335 | - | |
| Bergen township | 298 | 14 | 6 | 98 | 25 | - | 14 | 32 | 252 | - | |
| Biscay city | 44 | - | - | 11 | - | - | 2 | 16 | 26 | - | |
| Brownton city | 318 | 9 | 31 | 119 | 2 | - | 14 | 109 | 195 | 2.5 | |
| Collins township | 184 | 4 | 14 | 67 | - | - | 6 | 31 | 147 | - | |
| Glencoe city | 2 091 | 1 699 | 256 | 100 | 15 | 13 | 87 | 783 | 1 221 | 1.7 | |
| Glencoe township | 212 | 18 | 12 | 44 | 5 | - | 7 | 24 | 181 | 2.4 | |
| Hale township | 330 | 30 | 4 | 88 | 19 | - | 6 | 57 | 267 | - | |
| Hassan Valley township | 288 | 39 | 15 | 87 | 3 | - | 8 | 38 | 242 | - | |
| Helen township | 302 | 13 | 13 | 108 | 7 | - | 4 | 36 | 262 | 0.7 | |
| Hutchinson city | 5 330 | 4 223 | 707 | 175 | 64 | 101 | 329 | 1 728 | 3 273 | 1.0 | |
| Hutchinson township | 400 | 33 | 9 | 112 | 25 | - | 2 | 54 | 344 | 1.0 | |
| Lester Prairie city | 511 | 436 | 40 | 23 | 2 | - | 23 | 150 | 338 | 1.2 | |
| Lynn township | 216 | 10 | 14 | 70 | 13 | - | 1 | 31 | 184 | - | |
| Penn township | 113 | - | 2 | 45 | 21 | - | - | 21 | 92 | - | |
| Plato city | 144 | 127 | 2 | 9 | - | - | - | 40 | 104 | 1.4 | |
| Rich Valley township | 268 | 2 | 10 | 80 | 43 | - | 5 | 38 | 225 | 1.9 | |
| Round Grove township | 103 | 4 | 3 | 52 | 4 | - | - | 20 | 83 | - | |
| Silver Lake city | 328 | 262 | 32 | 21 | 3 | - | 16 | 112 | 200 | 1.5 | |
| Stewart city | 242 | 161 | - | 61 | - | - | 6 | 80 | 156 | - | |
| Sumter township | 183 | 3 | 14 | 61 | 4 | - | 4 | 25 | 154 | - | |
| Winsted city | 814 | 636 | 121 | 33 | 9 | 12 | 55 | 277 | 482 | 1.0 | |
| Winsted township | 342 | 19 | 17 | 89 | 8 | - | 6 | 42 | 294 | 0.6 | |
| Mahnomen County | 1 969 | 29 | 428 | 669 | 202 | 50 | 132 | 656 | 1 181 | 4.9 | |
| Beaulieu township | 42 | - | 9 | 13 | 5 | - | - | 9 | 33 | - | |
| Bejou city | 35 | 1 | 8 | 12 | - | - | - | 11 | 24 | 14.3 | |
| Bejou township | 33 | - | 2 | 19 | - | - | 2 | 15 | 16 | 12.1 | |
| Chief township | 47 | - | 13 | 13 | 5 | - | - | 8 | 39 | 4.3 | |
| Clover township | 55 | - | 13 | 3 | 13 | - | 5 | 22 | 28 | 12.7 | |
| Gregory township | 38 | - | 6 | 23 | 2 | - | - | - | 38 | 5.3 | |
| Heier township | 55 | 2 | 6 | 31 | 8 | - | 2 | 15 | 38 | - | |
| Island Lake township | 95 | - | 26 | 23 | 16 | - | 5 | 30 | 60 | 2.1 | |
| La Garde township | 35 | - | 2 | 5 | 12 | - | - | 12 | 23 | 14.3 | |
| Lake Grove township | 78 | - | 8 | 13 | 22 | - | 2 | 18 | 58 | - | |
| Little Elbow township | 82 | 6 | 15 | 27 | 11 | - | 9 | 15 | 58 | 7.3 | |
| Mahnomen city | 535 | 10 | 114 | 223 | 5 | 48 | 59 | 221 | 255 | 3.9 | |
| Marsh Creek township | 49 | - | 14 | 14 | 2 | - | - | 14 | 35 | - | |
| Oakland township | 92 | - | 12 | 18 | 29 | - | 4 | 22 | 66 | 2.2 | |
| Pembina township | 179 | - | 68 | 53 | 16 | - | - | 45 | 134 | - | |
| Popple Grove township | 52 | - | 15 | 13 | 8 | - | - | 17 | 35 | - | |
| Rosedale township | 54 | - | 11 | 19 | 11 | - | - | 10 | 44 | - | |
| Twin Lakes township | 239 | 8 | 28 | 106 | 31 | 2 | 33 | 87 | 119 | 16.3 | |
| Naytahwaush CDP | 163 | 6 | 7 | 85 | 14 | 2 | 27 | 72 | 64 | 16.6 | |
| Waubun city | 174 | 2 | 58 | 41 | 6 | - | 11 | 85 | 78 | 1.1 | |
| Marshall County | 4 101 | 833 | 1 110 | 946 | 235 | 21 | 213 | 1 113 | 2 775 | 1.9 | |
| Agder township | 42 | - | 13 | 12 | 3 | - | - | 9 | 33 | - | |
| Alma township | 38 | - | 13 | 13 | 6 | - | 4 | 10 | 24 | 15.8 | |
| Alvarado city | 133 | - | 29 | 61 | - | - | 2 | 39 | 92 | 1.5 | |
| Argyle city | 256 | 178 | 43 | 24 | - | - | 8 | 92 | 156 | 0.8 | |
| Augsburg township | 36 | - | 12 | 9 | 9 | - | - | 11 | 25 | 5.6 | |
| Big Woods township | 34 | - | 10 | 20 | 2 | - | 2 | 6 | 26 | - | |
| Bloomer township | 29 | - | 8 | 16 | - | - | - | 2 | 27 | - | |
| Boxville township | 18 | 2 | 2 | 8 | - | - | - | 2 | 16 | - | |
| Cedar township | 40 | - | 12 | 7 | 4 | - | 2 | 11 | 27 | - | |
| Como township | 18 | - | 4 | 5 | 2 | - | - | - | 18 | 11.1 | |
| Comstock township | 54 | - | 16 | 15 | 5 | - | 2 | 13 | 39 | 3.7 | |
| Donnelly township | 9 | - | 9 | - | - | - | - | 2 | 7 | - | |
| Eagle Point township | 13 | - | 6 | 7 | - | - | - | 2 | 11 | - | |
| East Park township | 8 | - | 2 | - | 2 | - | - | - | 8 | - | |
| East Valley township | 22 | - | 10 | 2 | 2 | - | 2 | 6 | 14 | - | |
| Eckvoll township | 27 | 2 | 9 | 7 | 4 | - | 2 | 12 | 13 | - | |
| Espelle township | 19 | - | 3 | 2 | - | - | - | 2 | 17 | - | |
| Excel township | 107 | - | 39 | 12 | 15 | 3 | 1 | 6 | 100 | - | |
| Foldahl township | 38 | - | 14 | 12 | 6 | - | - | 6 | 32 | - | |
| Fork township | 6 | - | 2 | 4 | - | - | - | 2 | 4 | - | |
| Grand Plain township | 23 | - | 10 | 7 | 6 | - | - | - | 23 | - | |
| Grygla city | 119 | - | 43 | 4 | 2 | - | 7 | 58 | 54 | 2.5 | |
| Holt city | 34 | - | 6 | 14 | 4 | - | - | 8 | 26 | 2.9 | |
| Holt township | 62 | - | 14 | 12 | 9 | - | 2 | 14 | 46 | - | |
| Huntly township | 34 | - | 2 | 8 | 6 | - | - | 8 | 26 | - | |

Table 21. Fuels and Equipment Characteristics: 2000—Con.

[Data based on a sample (except Tables 65-68). For information on confidentiality protection, coverage, sampling error, and nonsampling error, see Appendix G. For location of definitions, see "How to Use This Census Report"]

| State County County Subdivision Place | Occupied housing units | House heating fuel | | | | | Vehicles available | | | | Percent no telephone service available |
|--|------------------------------|--------------------|-------------|--------------------------------|--|------|--------------------|-------|--------------|------|---|
| | | Utility gas | Electricity | Fuel oil, kerosene, etc. | Coal or coke, wood, solar energy, or other fuel | None | None | 1 | 2 or more | | |
| Marshall County—Con. | | | | | | | | | | | |
| Lincoln township | 47 | - | 11 | 8 | 4 | - | 2 | 16 | 29 | - | |
| Linsell township | 13 | - | 4 | 7 | 2 | - | - | 6 | 7 | - | |
| McCrea township | 107 | 3 | 49 | 25 | 8 | - | - | 16 | 91 | 1.9 | |
| Marsh Grove township | 50 | - | 26 | 8 | 4 | - | 2 | 10 | 38 | - | |
| Middle River city | 155 | - | 38 | 48 | 7 | - | 16 | 50 | 89 | 2.6 | |
| Middle River township | 42 | 6 | 2 | 24 | - | - | - | 6 | 36 | 4.8 | |
| Moose River township | 12 | - | 8 | - | 2 | - | - | 2 | 10 | - | |
| Moylan township | 45 | - | 19 | 6 | 4 | - | - | 10 | 35 | - | |
| Mud Lake UT | - | - | - | - | - | - | - | - | - | (X) | |
| Nelson Park township | 56 | - | 12 | 22 | 12 | - | - | 15 | 41 | - | |
| Newfolden city | 161 | 4 | 39 | 51 | 9 | - | 24 | 50 | 87 | 1.9 | |
| New Folden township | 79 | - | 20 | 29 | 10 | - | - | 19 | 60 | - | |
| New Maine township | 76 | - | 10 | 18 | 23 | - | 4 | 9 | 63 | - | |
| New Solum township | 108 | 2 | 28 | 24 | 3 | - | - | 14 | 94 | - | |
| Oak Park township | 69 | 2 | 26 | 30 | - | - | - | 18 | 51 | - | |
| Oslo city | 154 | 9 | 42 | 79 | - | - | 14 | 55 | 85 | 3.9 | |
| Parker township | 12 | - | 8 | 4 | - | - | - | - | 12 | - | |
| Rollis township | 61 | - | 21 | 13 | 2 | - | 2 | 17 | 42 | - | |
| Sinnott township | 25 | - | 7 | 13 | 2 | - | - | 5 | 20 | - | |
| Spruce Valley township | 96 | - | 23 | 26 | 10 | - | - | 18 | 78 | 2.1 | |
| Stephen city | 290 | 173 | 76 | 24 | 5 | - | 19 | 106 | 165 | 0.7 | |
| Strandquist city | 38 | 2 | 4 | 14 | 2 | - | 10 | 11 | 17 | 10.5 | |
| Tamarac township | 29 | - | 4 | 7 | 5 | - | - | 4 | 25 | - | |
| Thief Lake township | 21 | - | 9 | 2 | 4 | - | - | 8 | 13 | - | |
| Valley township | 56 | - | 15 | 13 | 7 | - | - | 18 | 38 | - | |
| Vega township | 53 | - | 29 | 8 | 2 | - | - | - | 53 | - | |
| Veldt township | 24 | - | 14 | 4 | - | - | - | 2 | 22 | - | |
| Viking city | 39 | - | 2 | 17 | 2 | - | 6 | 7 | 26 | 5.1 | |
| Viking township | 66 | - | 16 | 20 | 2 | - | 2 | 14 | 50 | 3.0 | |
| Wanger township | 38 | - | 26 | 7 | - | - | - | 10 | 28 | 7.9 | |
| Warren city | 697 | 441 | 141 | 79 | 2 | 18 | 78 | 247 | 372 | 3.4 | |
| Warrenton township | 39 | 4 | 14 | 7 | 4 | - | - | 4 | 35 | - | |
| West Valley township | 53 | 3 | 22 | 15 | 2 | - | - | 9 | 44 | - | |
| Whiteford township | 17 | 2 | 2 | - | 2 | - | - | 2 | 15 | - | |
| Wright township | 54 | - | 12 | 13 | 7 | - | - | 14 | 40 | 3.7 | |
| Martin County | 9 067 | 5 784 | 868 | 461 | 190 | 23 | 650 | 3 097 | 5 320 | 1.4 | |
| Cedar township | 90 | 3 | 7 | 24 | 9 | - | 3 | 18 | 69 | 5.6 | |
| Center Creek township | 111 | 3 | 2 | 16 | 6 | - | - | 23 | 88 | 1.8 | |
| Ceylon city | 171 | 2 | 3 | 40 | - | - | 11 | 49 | 111 | 1.8 | |
| Dunnell city | 84 | 72 | 3 | - | - | - | 3 | 30 | 51 | - | |
| East Chain township | 126 | - | 4 | 24 | 7 | - | 4 | 20 | 102 | - | |
| Elm Creek township | 79 | - | 7 | 5 | 5 | - | - | 16 | 63 | 2.5 | |
| Fairmont city | 4 701 | 4 039 | 472 | 25 | 84 | 17 | 484 | 1 928 | 2 289 | 1.6 | |
| Fairmont township | 104 | 12 | 10 | 9 | 7 | - | 4 | 5 | 95 | - | |
| Fox Lake township | 107 | 2 | 10 | 12 | - | - | 2 | 22 | 83 | 3.7 | |
| Fraser township | 123 | 20 | 6 | 8 | 8 | - | 4 | 18 | 101 | 1.6 | |
| Galena township | 100 | 2 | 6 | 27 | 2 | - | 2 | 19 | 79 | 2.0 | |
| Granada city | 126 | 4 | 5 | 34 | - | - | 4 | 46 | 76 | - | |
| Jay township | 101 | 2 | 14 | 17 | 2 | - | 2 | 11 | 88 | - | |
| Lake Belt township | 95 | - | 22 | 26 | 4 | - | - | 22 | 73 | 2.1 | |
| Lake Fremont township | 76 | 11 | 4 | 13 | 2 | - | - | 12 | 64 | - | |
| Manyaska township | 133 | 40 | 7 | 2 | 2 | - | - | 21 | 112 | 3.0 | |
| Nashville township | 102 | 4 | 17 | 19 | - | - | 2 | 23 | 77 | 2.0 | |
| Northrop city | 102 | 88 | 8 | 6 | - | - | 2 | 23 | 77 | - | |
| Ormsby city (part) | 23 | - | - | 7 | 2 | - | - | 8 | 15 | - | |
| Pleasant Prairie township | 94 | - | 4 | 21 | - | - | 2 | 19 | 73 | - | |
| Rolling Green township | 124 | - | 14 | 5 | 15 | - | 2 | 15 | 107 | 2.4 | |
| Rutland township | 157 | 26 | 11 | 26 | 10 | - | 2 | 21 | 134 | - | |
| Sherburn city | 486 | 421 | 59 | - | - | - | 30 | 203 | 253 | 2.5 | |
| Silver Lake township | 192 | - | 33 | 37 | 9 | - | 2 | 38 | 152 | - | |
| Tenhassen township | 107 | - | 11 | 27 | 6 | 2 | - | 29 | 78 | 0.9 | |
| Trimont city | 321 | 289 | 22 | 2 | - | 2 | 20 | 118 | 183 | 0.6 | |
| Truman city | 510 | 431 | 71 | - | - | 2 | 49 | 187 | 274 | 1.6 | |
| Waverly township | 83 | 2 | 6 | 13 | 4 | - | - | 5 | 78 | - | |
| Welcome city | 314 | 290 | 17 | - | 4 | - | 16 | 127 | 171 | 0.6 | |
| Westford township | 125 | 21 | 13 | 16 | 1 | - | - | 21 | 104 | - | |
| Meeker County | 8 590 | 3 303 | 1 571 | 1 008 | 304 | 14 | 481 | 2 346 | 5 763 | 1.6 | |
| Acton township | 164 | 11 | 41 | 23 | 11 | - | 2 | 36 | 126 | - | |
| Cedar Mills city | 28 | 2 | 2 | 10 | 2 | - | 2 | 10 | 16 | 7.1 | |
| Cedar Mills township | 169 | 7 | 17 | 41 | 15 | - | 7 | 23 | 139 | - | |
| Collinwood township | 365 | 17 | 69 | 79 | 23 | - | 4 | 54 | 307 | 1.4 | |
| Cosmos city | 235 | 154 | 26 | 44 | - | - | 6 | 103 | 126 | 2.6 | |
| Cosmos township | 96 | - | 6 | 29 | 2 | - | 2 | 17 | 77 | 2.1 | |
| Danielson township | 118 | 3 | 18 | 27 | 5 | - | - | 18 | 100 | 4.2 | |
| Darwin city | 112 | 60 | 9 | 16 | 2 | - | 7 | 46 | 59 | 3.6 | |
| Darwin township | 291 | 51 | 72 | 34 | 15 | - | 7 | 43 | 241 | 2.1 | |
| Dassel city | 521 | 400 | 64 | 33 | 4 | 4 | 53 | 179 | 289 | 2.7 | |
| Dassel township | 469 | 19 | 124 | 85 | 15 | - | 15 | 77 | 377 | - | |
| Eden Valley city (part) | 206 | 97 | 62 | 28 | 2 | - | 20 | 74 | 112 | 1.0 | |
| Ellsworth township | 322 | 91 | 23 | 41 | 16 | - | 7 | 45 | 270 | 0.6 | |
| Forest City township | 233 | 6 | 31 | 47 | 18 | - | 4 | 37 | 192 | 0.9 | |
| Forest Prairie township | 296 | 15 | 59 | 53 | 19 | - | 12 | 56 | 228 | 1.7 | |
| Greenleaf township | 290 | 2 | 72 | 44 | 12 | - | 4 | 62 | 224 | - | |
| Grove City city | 255 | 188 | 49 | 5 | 6 | 2 | 15 | 100 | 140 | 2.4 | |
| Harvey township | 136 | - | 12 | 26 | 5 | - | - | 14 | 122 | - | |
| Kingston city | 50 | - | 5 | 11 | 6 | - | 7 | 7 | 36 | - | |
| Kingston township | 398 | 9 | 74 | 60 | 21 | - | 10 | 93 | 295 | 1.3 | |
| Litchfield city | 2 618 | 1 887 | 539 | 102 | 41 | 6 | 237 | 1 013 | 1 368 | 1.7 | |
| Litchfield township | 302 | 19 | 66 | 47 | 7 | - | 2 | 32 | 268 | 1.3 | |
| Manannah township | 212 | 12 | 23 | 42 | 23 | 2 | 2 | 36 | 174 | 1.9 | |
| Swede Grove township | 136 | 4 | 13 | 26 | 7 | - | 2 | 18 | 116 | 1.5 | |
| Union Grove township | 227 | 3 | 41 | 33 | 20 | - | 10 | 42 | 175 | 0.9 | |
| Watkins city | 341 | 246 | 54 | 22 | 7 | - | 44 | 111 | 186 | 3.8 | |

Table 21. Fuels and Equipment Characteristics: 2000—Con.

[Data based on a sample (except Tables 65-68). For information on confidentiality protection, coverage, sampling error, and nonsampling error, see Appendix G. For location of definitions, see "How to Use This Census Report"]

| State County County Subdivision Place | Occupied housing units | House heating fuel | | | | | Vehicles available | | | | Percent no telephone service available |
|--|------------------------------|--------------------|-------------|--------------------------------|--|------|--------------------|-------|--------------|------|---|
| | | Utility gas | Electricity | Fuel oil, kerosene, etc. | Coal or coke, wood, solar energy, or other fuel | None | None | 1 | 2 or more | | |
| Millie Lacs County | 8 638 | 3 630 | 878 | 860 | 703 | 26 | 612 | 2 502 | 5 524 | 2.5 | |
| Bock city | 42 | - | - | 14 | 4 | - | 5 | 17 | 20 | - | |
| Bogus Brook township | 338 | 3 | 69 | 64 | 30 | - | 11 | 64 | 263 | 3.3 | |
| Borgholm township | 407 | 2 | 24 | 96 | 54 | - | 5 | 72 | 330 | 0.7 | |
| Bradbury township | 71 | 4 | 7 | 5 | 30 | - | 3 | 12 | 56 | - | |
| Dailey township | 86 | - | 7 | 8 | 27 | - | 6 | 11 | 69 | - | |
| East Side township | 338 | 131 | 29 | 21 | 42 | - | 7 | 87 | 244 | 2.7 | |
| Foreston city | 143 | 99 | 18 | 13 | 4 | - | 5 | 35 | 103 | 0.7 | |
| Greenbush township | 388 | 10 | 15 | 34 | 54 | 2 | 8 | 53 | 327 | 2.1 | |
| Hayland township | 171 | 2 | 6 | 30 | 34 | - | 5 | 38 | 128 | 3.5 | |
| Isle city | 319 | 155 | 71 | 35 | 18 | - | 25 | 117 | 177 | 5.0 | |
| Isle Harbor township | 256 | 68 | 26 | 46 | 42 | - | 8 | 66 | 182 | 0.8 | |
| Kathio township | 480 | 113 | 31 | 18 | 34 | 2 | 72 | 192 | 216 | 8.8 | |
| Vineland CDP | 176 | 8 | 7 | 9 | 4 | 2 | 60 | 80 | 36 | 21.6 | |
| Lewis township | 32 | - | - | 4 | 8 | - | - | 12 | 20 | 6.3 | |
| Milaca city | 1 113 | 893 | 127 | 51 | 32 | - | 165 | 446 | 502 | 1.1 | |
| Milaca township | 407 | 29 | 39 | 92 | 55 | - | 4 | 64 | 339 | 0.7 | |
| Milo township | 370 | 14 | 30 | 87 | 44 | - | 6 | 57 | 307 | 1.4 | |
| Mudgett township | 28 | - | - | 4 | 5 | - | - | 2 | 26 | - | |
| Onamia city | 314 | 205 | 46 | 28 | 18 | 6 | 51 | 147 | 116 | 1.6 | |
| Onamia township | 221 | 18 | 13 | 13 | 27 | - | 11 | 39 | 171 | 8.6 | |
| Page township | 219 | - | 13 | 41 | 27 | 3 | 4 | 53 | 162 | 0.9 | |
| Pease city | 74 | 61 | 7 | 4 | - | - | - | 23 | 51 | 5.4 | |
| Princeton city (part) | 1 614 | 1 308 | 225 | 35 | 13 | 13 | 182 | 577 | 855 | 2.9 | |
| Princeton township | 700 | 232 | 36 | 76 | 45 | - | 10 | 115 | 575 | 1.3 | |
| South Harbor township | 364 | 202 | 33 | 22 | 46 | - | 15 | 122 | 227 | 1.9 | |
| Wahkon city | 143 | 81 | 9 | 19 | 10 | - | 4 | 81 | 58 | 4.2 | |
| Morrison County | 11 816 | 4 091 | 1 028 | 2 342 | 1 275 | 22 | 823 | 3 200 | 7 793 | 1.7 | |
| Agram township | 174 | 1 | 14 | 47 | 26 | - | 5 | 31 | 138 | 1.1 | |
| Belle Prairie township | 580 | 318 | 35 | 81 | 47 | - | 18 | 103 | 459 | 0.9 | |
| Bellevue township | 361 | 51 | 40 | 54 | 44 | - | 5 | 48 | 308 | 1.9 | |
| Bowlus city | 114 | 2 | 6 | 44 | 15 | - | 6 | 25 | 83 | 1.8 | |
| Buckman city | 69 | 47 | - | 16 | 2 | - | 7 | 13 | 49 | - | |
| Buckman township | 224 | 14 | 6 | 65 | 29 | - | 4 | 24 | 196 | 1.8 | |
| Buh township | 174 | 16 | 12 | 60 | 28 | - | 2 | 30 | 142 | - | |
| Culdrum township | 170 | 2 | 18 | 57 | 50 | - | 2 | 48 | 120 | 1.2 | |
| Cushing township | 221 | - | 15 | 62 | 41 | - | 5 | 35 | 181 | 3.2 | |
| Darling township | 210 | 11 | 12 | 62 | 25 | - | 11 | 34 | 165 | 1.0 | |
| Elmdale city | 40 | - | - | 16 | 11 | - | 2 | 9 | 29 | - | |
| Elmdale township | 292 | 3 | 24 | 96 | 62 | 2 | 7 | 46 | 239 | - | |
| Flensburg city | 90 | - | 4 | 54 | 13 | - | 12 | 20 | 58 | - | |
| Genola city | 31 | 27 | - | 2 | - | - | - | 17 | 14 | - | |
| Granite township | 141 | 10 | - | 58 | 24 | - | 3 | 16 | 122 | - | |
| Green Prairie township | 238 | 33 | 20 | 72 | 28 | - | 16 | 33 | 189 | - | |
| Harding city | 46 | - | 5 | 17 | 2 | - | 7 | 7 | 32 | - | |
| Hillman city | 14 | - | - | 8 | 3 | - | - | 5 | 9 | 35.7 | |
| Hillman township | 54 | - | - | 9 | 26 | - | - | 12 | 42 | 5.6 | |
| Lakin township | 131 | - | 3 | 22 | 26 | - | 2 | 39 | 90 | 6.9 | |
| Lastrup city | 51 | 30 | 2 | 17 | 2 | - | - | 14 | 37 | 3.9 | |
| Leigh township | 61 | 9 | - | 5 | 15 | - | 2 | 14 | 45 | 6.6 | |
| Little Falls city | 3 215 | 2 376 | 419 | 237 | 57 | 6 | 449 | 1 251 | 1 515 | 2.3 | |
| Little Falls township | 533 | 133 | 48 | 98 | 46 | - | 12 | 55 | 466 | 1.1 | |
| Morrill township | 225 | 2 | 6 | 38 | 39 | - | 6 | 38 | 181 | 0.9 | |
| Motley city (part) | 275 | 190 | 32 | 35 | 10 | - | 32 | 121 | 122 | 4.4 | |
| Motley township | 65 | 6 | 6 | 6 | 8 | - | - | 13 | 52 | - | |
| Mount Morris township | 26 | - | - | 6 | 13 | - | 2 | 7 | 17 | - | |
| Parker township | 158 | 3 | - | 51 | 54 | - | 5 | 16 | 137 | 1.9 | |
| Pierz city | 509 | 429 | 46 | 19 | 2 | 5 | 71 | 186 | 252 | 1.8 | |
| Pierz township | 158 | 6 | 4 | 39 | 36 | - | - | 26 | 132 | 1.3 | |
| Pike Creek township | 308 | 11 | 6 | 138 | 40 | 3 | 4 | 61 | 243 | 1.9 | |
| Platte township | 132 | 3 | 3 | 35 | 50 | 2 | 4 | 42 | 86 | 1.5 | |
| Pulaski township | 129 | 2 | 4 | 23 | 46 | - | 4 | 30 | 95 | 3.1 | |
| Rail Prairie township | 64 | - | - | 13 | 11 | - | - | 25 | 39 | - | |
| Randall city | 213 | 154 | 15 | 28 | - | - | 10 | 81 | 122 | 1.9 | |
| Richardson township | 217 | 20 | 2 | 36 | 41 | - | 12 | 64 | 141 | 0.9 | |
| Ripley township | 233 | 2 | 23 | 37 | 51 | - | 3 | 38 | 192 | 0.9 | |
| Rosing township | 56 | - | 16 | 15 | 2 | - | 3 | 11 | 42 | - | |
| Royalton city (part) | 324 | 158 | 68 | 53 | 18 | 4 | 24 | 104 | 196 | 0.6 | |
| Scandia Valley township | 477 | 10 | 56 | 58 | 68 | - | 15 | 142 | 320 | 1.3 | |
| Sobieski city | 93 | - | - | 39 | 13 | - | 4 | 30 | 59 | - | |
| Swan River township | 232 | 3 | 14 | 99 | 34 | - | 5 | 31 | 196 | 1.3 | |
| Swanville city | 139 | 3 | 8 | 85 | 6 | - | 17 | 50 | 72 | - | |
| Swanville township | 171 | 2 | 3 | 63 | 55 | - | 2 | 28 | 141 | 0.6 | |
| Two Rivers township | 185 | - | 9 | 54 | 47 | - | 11 | 28 | 146 | 1.6 | |
| Upsala city | 193 | 4 | 24 | 113 | 9 | - | 12 | 99 | 82 | - | |
| Mower County | 15 582 | 11 425 | 1 310 | 344 | 108 | 39 | 1 173 | 5 387 | 9 022 | 1.7 | |
| Adams city | 336 | 273 | 56 | - | - | 2 | 26 | 145 | 165 | 1.8 | |
| Adams township | 150 | 6 | 14 | 3 | - | - | 3 | 26 | 121 | - | |
| Austin city | 9 904 | 8 834 | 843 | 24 | 38 | 34 | 958 | 4 008 | 4 938 | 2.0 | |
| Austin township | 494 | 253 | 26 | 32 | - | - | 17 | 119 | 358 | 0.8 | |
| Bennington township | 66 | - | 2 | 7 | - | - | 4 | 11 | 51 | - | |
| Brownsdale city | 292 | 269 | 19 | 2 | - | - | 12 | 96 | 184 | 3.4 | |
| Clayton township | 59 | - | 2 | 5 | - | - | - | 13 | 46 | - | |
| Dexter city | 128 | 4 | 6 | 10 | - | - | 10 | 48 | 70 | 4.7 | |
| Dexter township | 98 | 2 | 9 | 10 | 2 | - | 2 | 21 | 75 | - | |
| Elkton city | 49 | - | 6 | 6 | - | - | - | 16 | 33 | 2.0 | |
| Frankford township | 122 | 10 | 6 | 11 | - | - | 2 | 18 | 102 | - | |
| Grand Meadow city | 401 | 341 | 48 | 4 | - | - | 26 | 138 | 237 | 0.5 | |
| Grand Meadow township | 104 | 8 | 6 | 10 | - | - | 2 | 11 | 91 | - | |
| Lansing township | 497 | 238 | 26 | 44 | 2 | 3 | 9 | 111 | 377 | 1.4 | |
| Le Roy city | 411 | 344 | 51 | 2 | 6 | - | 30 | 146 | 235 | 2.4 | |
| Le Roy township | 144 | 27 | 8 | 4 | 2 | - | 2 | 31 | 111 | 0.7 | |
| Lodi township | 86 | 6 | 2 | 7 | 5 | - | - | 8 | 78 | - | |
| Lyle city | 209 | 131 | 39 | 8 | 2 | - | 19 | 57 | 133 | 1.0 | |
| Lyle township | 157 | 3 | 24 | 13 | 9 | - | 5 | 16 | 136 | 1.3 | |
| Mapleview city | 88 | 84 | 4 | - | - | - | 16 | 27 | 45 | 2.3 | |

Table 21. Fuels and Equipment Characteristics: 2000—Con.

[Data based on a sample (except Tables 65-68). For information on confidentiality protection, coverage, sampling error, and nonsampling error, see Appendix G. For location of definitions, see "How to Use This Census Report"]

| State County County Subdivision Place | Occupied housing units | House heating fuel | | | | | Vehicles available | | | | Percent no telephone service available |
|--|------------------------------|--------------------|-------------|--------------------------------|--|------|--------------------|-------|--------------|-----|---|
| | | Utility gas | Electricity | Fuel oil, kerosene, etc. | Coal or coke, wood, solar energy, or other fuel | None | None | 1 | 2 or more | | |
| Mower County—Con. | | | | | | | | | | | |
| Marshall township | 118 | 4 | 11 | 11 | 5 | - | 1 | 18 | 99 | 1.7 | |
| Nevada township | 115 | 2 | 7 | 10 | 2 | - | - | 18 | 97 | - | |
| Pleasant Valley township | 106 | - | 7 | 6 | 2 | - | - | 17 | 89 | - | |
| Racine city | 117 | 112 | 5 | - | - | - | 2 | 25 | 90 | - | |
| Racine township | 160 | 22 | 5 | 15 | 9 | - | 2 | 35 | 123 | - | |
| Red Rock township | 268 | 92 | 18 | 25 | 7 | - | 8 | 46 | 214 | 3.7 | |
| Rose Creek city | 142 | 134 | 6 | - | - | - | 2 | 41 | 99 | - | |
| Sargeant city | 34 | 30 | - | 4 | - | - | - | 4 | 30 | - | |
| Sargeant township | 98 | 14 | 9 | 6 | 4 | - | 2 | 12 | 84 | - | |
| Taopi city | 31 | 29 | 2 | - | - | - | 1 | 7 | 23 | - | |
| Udolpho township | 162 | 25 | 21 | 30 | 7 | - | 2 | 29 | 131 | - | |
| Waltham city | 66 | 60 | - | 6 | - | - | 2 | 20 | 44 | 3.0 | |
| Waltham township | 147 | 19 | 9 | 18 | 2 | - | 5 | 10 | 132 | 1.4 | |
| Windom township | 223 | 49 | 13 | 11 | 4 | - | 3 | 39 | 181 | 1.3 | |
| Murray County | | | | | | | | | | | |
| Avoca city | 67 | 25 | 2 | 10 | - | - | 6 | 21 | 40 | 9.0 | |
| Belfast township | 70 | - | 5 | 37 | - | - | - | 10 | 60 | - | |
| Bondin township | 124 | 16 | 15 | 37 | 2 | - | 2 | 12 | 110 | 3.2 | |
| Cameron township | 55 | - | - | 17 | - | - | 3 | 11 | 41 | 5.5 | |
| Chanarambie township | 76 | - | 2 | 8 | 3 | - | - | 9 | 67 | - | |
| Chandler city | 115 | - | 34 | 18 | - | - | 17 | 38 | 60 | 3.5 | |
| Currie city | 106 | 40 | 7 | 20 | 2 | - | 6 | 33 | 67 | - | |
| Des Moines River township | 76 | 2 | 4 | 28 | 2 | - | - | 20 | 56 | 2.6 | |
| Dovray city | 32 | 12 | - | 14 | - | - | - | 14 | 18 | - | |
| Dovray township | 72 | 2 | 4 | 23 | 3 | - | 1 | 10 | 61 | - | |
| Ellsborough township | 60 | - | - | 27 | - | - | - | 4 | 56 | - | |
| Fenton township | 73 | 2 | 3 | 22 | - | - | - | 15 | 58 | - | |
| Fulda city | 529 | 174 | 69 | 204 | 1 | 2 | 33 | 190 | 306 | 0.8 | |
| Hadley city | 37 | - | - | 17 | - | - | 2 | 9 | 26 | - | |
| Holly township | 59 | - | 2 | 23 | - | - | - | 10 | 49 | - | |
| Iona city | 79 | - | - | 31 | 2 | - | 3 | 41 | 35 | 2.5 | |
| Iona township | 63 | - | 3 | 19 | - | - | - | 7 | 56 | - | |
| Lake Sarah township | 143 | 1 | 28 | 21 | 2 | - | 1 | 19 | 123 | 2.1 | |
| The Lakes CDP (part) | 102 | 1 | 28 | 11 | - | - | - | 14 | 88 | 2.0 | |
| Lake Wilson city | 128 | - | 4 | 44 | - | - | 4 | 48 | 76 | 1.6 | |
| Leeds township | 82 | 2 | 6 | 22 | 2 | - | - | 21 | 61 | 3.7 | |
| Lime Lake township | 79 | - | 4 | 24 | - | - | 2 | 7 | 70 | 6.3 | |
| Lowville township | 73 | - | - | 8 | - | - | - | 8 | 65 | 2.7 | |
| Mason township | 109 | - | 6 | 29 | - | - | 2 | 17 | 90 | - | |
| The Lakes CDP (part) | 36 | - | 6 | - | - | - | - | 11 | 25 | - | |
| Moulton township | 81 | - | 4 | 33 | - | - | - | 15 | 66 | - | |
| Murray township | 98 | 5 | 14 | 21 | 2 | - | 2 | 19 | 77 | 7.1 | |
| The Lakes CDP (part) | 39 | 2 | 9 | 3 | - | - | 2 | 5 | 32 | - | |
| Shetek township | 127 | 4 | 6 | 28 | 3 | - | - | 25 | 102 | 1.6 | |
| The Lakes CDP (part) | 80 | 4 | 6 | 15 | - | - | - | 17 | 63 | 2.5 | |
| Skandia township | 62 | 2 | 6 | 19 | 10 | 2 | - | 10 | 52 | - | |
| Slayton city | 912 | 235 | 145 | 289 | 9 | - | 70 | 360 | 482 | 0.7 | |
| Slayton township | 135 | 2 | 22 | 39 | 2 | - | 2 | 11 | 122 | - | |
| Nicollet County | | | | | | | | | | | |
| Belgrade township | 361 | 33 | 16 | 37 | 206 | 30 | 500 | 3 065 | 7 077 | 0.8 | |
| Bernadotte township | 117 | 3 | 9 | 43 | 2 | - | - | 20 | 97 | 1.7 | |
| Brighton township | 68 | - | 6 | 41 | 2 | - | - | 21 | 47 | - | |
| Courtland city | 191 | 16 | 12 | 39 | 4 | - | 10 | 41 | 140 | - | |
| Courtland township | 223 | 2 | 12 | 61 | 14 | - | 2 | 35 | 186 | - | |
| Granby township | 87 | 1 | 2 | 26 | 4 | - | - | 12 | 75 | 3.4 | |
| Lafayette city | 201 | - | 34 | 84 | 9 | - | 5 | 51 | 145 | - | |
| Lafayette township | 266 | 2 | 20 | 94 | 36 | - | 10 | 31 | 225 | 2.3 | |
| Lake Prairie township | 233 | 10 | 12 | 45 | 8 | - | 8 | 24 | 201 | 1.3 | |
| Mankato city (part) | - | - | - | - | - | - | - | - | - | (X) | |
| New Sweden township | 108 | - | - | 16 | 9 | - | 4 | 19 | 85 | 2.8 | |
| Nicollet city | 351 | 245 | 50 | 50 | 8 | - | 8 | 98 | 245 | 0.6 | |
| Nicollet township | 181 | 27 | 6 | 50 | 19 | - | 6 | 22 | 153 | 1.1 | |
| North Mankato city (part) | 4 752 | 3 976 | 630 | 6 | 36 | 30 | 265 | 1 417 | 3 070 | 0.3 | |
| Oshawa township | 181 | 13 | 13 | 23 | 4 | - | 3 | 29 | 149 | 1.1 | |
| Ridgely township | 42 | - | 6 | 23 | - | - | - | 6 | 36 | 9.5 | |
| St. Peter city | 2 981 | 2 599 | 328 | 7 | 17 | - | 175 | 1 109 | 1 697 | 1.1 | |
| Traverse township | 120 | 27 | - | 2 | 7 | - | 2 | 16 | 102 | 2.5 | |
| West Newton township | 179 | 2 | 15 | 72 | 14 | - | - | 26 | 153 | 1.1 | |
| Nobles County | | | | | | | | | | | |
| Adrian city | 495 | 18 | 78 | 105 | 84 | 21 | 596 | 2 392 | 4 951 | 1.4 | |
| Bigelow city | 86 | 2 | 2 | 3 | - | - | 4 | 18 | 64 | 2.3 | |
| Bigelow township | 131 | - | 18 | 24 | 3 | - | 3 | 12 | 116 | - | |
| Bloom township | 63 | - | 2 | 18 | - | - | 2 | 2 | 59 | - | |
| Brewster city | 202 | 115 | 11 | 57 | - | 2 | 14 | 52 | 136 | 2.0 | |
| Dewald township | 95 | 2 | 6 | 23 | - | - | 4 | 12 | 79 | - | |
| Dundee city | 54 | 3 | - | 18 | - | - | 4 | 22 | 28 | 3.7 | |
| Elk township | 107 | 2 | 7 | 34 | 3 | - | - | 6 | 101 | - | |
| Ellsworth city | 218 | 9 | 13 | 45 | - | - | 10 | 75 | 133 | 2.3 | |
| Graham Lakes township | 85 | - | 7 | 36 | 5 | - | - | 17 | 68 | - | |
| Grand Prairie township | 86 | 2 | 3 | 11 | 9 | - | - | 23 | 63 | 2.3 | |
| Hersey township | 83 | - | 2 | 27 | 3 | - | - | 11 | 72 | - | |
| Indian Lake township | 104 | - | 5 | 29 | 4 | - | 2 | 13 | 89 | - | |
| Kinbrae city | 10 | - | - | - | - | - | - | - | 10 | - | |
| Larkin township | 76 | - | 2 | 24 | 5 | 2 | - | 14 | 62 | - | |
| Leota township | 193 | 2 | 22 | 60 | 2 | - | 4 | 44 | 145 | - | |
| Leota CDP | 115 | 2 | 14 | 31 | 2 | - | 4 | 32 | 79 | - | |
| Lismore city | 99 | 2 | 2 | 19 | - | - | 9 | 27 | 63 | 2.0 | |
| Lismore township | 72 | - | 4 | 13 | - | - | 2 | 6 | 64 | - | |
| Little Rock township | 92 | - | 8 | 27 | - | - | - | 12 | 80 | 2.2 | |
| Lorain township | 108 | 18 | 4 | 15 | - | - | - | 17 | 91 | - | |
| Olney township | 72 | - | - | 17 | 4 | - | - | 6 | 66 | - | |
| Ransom township | 106 | 4 | - | 19 | 2 | - | - | 22 | 84 | - | |
| Round Lake city | 182 | 111 | 21 | 19 | 3 | - | 12 | 79 | 91 | 1.1 | |
| Rushmore city | 157 | - | 9 | 34 | 2 | - | 6 | 49 | 102 | 5.1 | |

Table 21. Fuels and Equipment Characteristics: 2000—Con.

[Data based on a sample (except Tables 65-68). For information on confidentiality protection, coverage, sampling error, and nonsampling error, see Appendix G. For location of definitions, see "How to Use This Census Report"]

| State County County Subdivision Place | Occupied housing units | House heating fuel | | | | | Vehicles available | | | Percent no telephone service available |
|--|------------------------------|--------------------|-------------|--------------------------------|--|------|--------------------|--------|--------------|---|
| | | Utility gas | Electricity | Fuel oil, kerosene, etc. | Coal or coke, wood, solar energy, or other fuel | None | None | 1 | 2 or more | |
| Nobles County—Con. | | | | | | | | | | |
| Seward township | 88 | - | 6 | 32 | 2 | 1 | - | 11 | 77 | - |
| Summit Lake township | 129 | - | 6 | 21 | - | 2 | 4 | 25 | 100 | 1.6 |
| Westside township | 82 | 2 | 10 | 15 | - | - | 2 | 12 | 68 | - |
| Wilmington city | 140 | - | 11 | 41 | - | - | 4 | 56 | 80 | 1.4 |
| Wilmington township | 81 | - | 2 | 16 | 2 | - | 2 | 10 | 69 | 2.5 |
| Worthington city | 4 311 | 3 499 | 616 | 12 | 35 | 14 | 463 | 1 552 | 2 296 | 1.6 |
| Worthington township | 132 | 7 | 17 | 20 | - | - | 2 | 25 | 105 | 0.8 |
| Norman County | | | | | | | | | | |
| Ada city | 3 010 | 523 | 815 | 909 | 150 | - | 157 | 901 | 1 952 | 2.2 |
| Anthony township | 746 | 489 | 154 | 80 | 4 | - | 62 | 282 | 402 | 3.1 |
| Bear Park township | 30 | - | 11 | 9 | - | - | - | 12 | 18 | - |
| Borup city | 81 | 2 | 12 | 46 | 4 | - | 2 | 24 | 55 | - |
| Flom township | 34 | 2 | 5 | 9 | 2 | - | - | 10 | 24 | - |
| Flossum township | 95 | - | 28 | 37 | 13 | - | 2 | 21 | 72 | 2.1 |
| Gary city | 63 | 2 | 13 | 23 | 13 | - | - | 11 | 52 | - |
| Good Hope township | 88 | - | 12 | 56 | - | - | 2 | 24 | 62 | 2.3 |
| Green Meadow township | 20 | - | 6 | 7 | 4 | - | - | 7 | 13 | - |
| Halstad city | 38 | - | 6 | 16 | 6 | - | - | 2 | 36 | - |
| Halstad township | 259 | 6 | 134 | 69 | 2 | - | 23 | 98 | 138 | 2.7 |
| Hegne township | 44 | - | 18 | 8 | - | - | 2 | 8 | 34 | - |
| Hendrum city | 24 | - | 6 | 6 | - | - | 2 | 4 | 18 | - |
| Hendrum township | 126 | 2 | 57 | 43 | - | - | 6 | 42 | 78 | - |
| Home Lake township | 49 | 3 | 17 | 10 | 2 | - | - | 10 | 39 | - |
| Lake Ida township | 67 | - | 21 | 22 | 6 | - | 3 | 8 | 56 | 6.0 |
| Lee township | 70 | 2 | 7 | 26 | 12 | - | - | 10 | 60 | - |
| Lockhart township | 56 | 2 | 16 | 22 | - | - | - | 10 | 46 | - |
| McDonaldsville township | 26 | - | 12 | 8 | - | - | - | 2 | 24 | 7.7 |
| Mary township | 69 | 4 | 24 | 12 | 4 | - | - | 2 | 67 | - |
| Perley city | 46 | - | 17 | 16 | 2 | - | 2 | 5 | 39 | - |
| Pleasant View township | 50 | 2 | 12 | 23 | 1 | - | - | 11 | 39 | - |
| Rockwell township | 50 | - | 6 | 30 | 2 | - | - | 4 | 46 | 4.0 |
| Shelly city | 26 | - | 10 | 12 | 2 | - | - | 10 | 16 | - |
| Shelly township | 106 | - | 21 | 43 | - | - | 4 | 45 | 57 | 3.8 |
| Spring Creek township | 52 | - | 14 | 17 | 4 | - | 2 | 6 | 44 | - |
| Strand township | 22 | - | 2 | 13 | 2 | - | - | 6 | 16 | 18.2 |
| Sundal township | 44 | - | 7 | 10 | 7 | - | 5 | 10 | 29 | - |
| Twin Valley city | 52 | 2 | 10 | 26 | 4 | - | - | 7 | 45 | - |
| Waukon township | 359 | 5 | 106 | 147 | 7 | - | 33 | 167 | 159 | 4.2 |
| Wild Rice township | 64 | - | 19 | 18 | 13 | - | - | 18 | 46 | - |
| Winchester township | 124 | - | 27 | 31 | 34 | - | 5 | 18 | 101 | 1.6 |
| | 30 | - | 5 | 14 | - | - | 2 | 7 | 21 | - |
| Olmsted County | | | | | | | | | | |
| Byron city | 47 807 | 36 229 | 5 225 | 910 | 649 | 198 | 3 136 | 15 251 | 29 420 | 0.8 |
| Cascade township | 1 178 | 1 070 | 90 | - | 8 | - | 20 | 273 | 885 | 0.9 |
| Chatfield city (part) | 1 066 | 540 | 56 | 76 | - | - | 20 | 204 | 842 | - |
| Dover city | 420 | 371 | 33 | - | 1 | - | 10 | 135 | 275 | 0.5 |
| Dover township | 177 | 149 | 19 | 2 | 2 | - | 5 | 56 | 116 | 1.1 |
| Elmira township | 154 | 2 | - | 32 | 9 | - | 4 | 28 | 122 | 2.6 |
| Eyota city | 119 | 4 | 6 | 29 | 9 | - | 7 | 11 | 101 | - |
| Eyota township | 597 | 507 | 72 | 2 | 12 | - | 21 | 157 | 419 | 0.7 |
| Farmington township | 156 | 12 | 30 | 12 | 7 | - | 2 | 33 | 121 | - |
| Haverhill township | 188 | 2 | 6 | 24 | 10 | - | 10 | 33 | 145 | - |
| High Forest township | 551 | 157 | 25 | 30 | 9 | - | 5 | 90 | 456 | - |
| Kalmar township | 378 | 87 | 23 | 27 | 17 | - | 9 | 55 | 314 | - |
| Marion township | 419 | 33 | 25 | 55 | 19 | - | 9 | 60 | 350 | 1.0 |
| New Haven township | 2 263 | 1 658 | 165 | 50 | 9 | - | 37 | 340 | 1 886 | 0.3 |
| Orion township | 446 | 34 | 28 | 69 | 19 | - | 7 | 73 | 366 | 0.4 |
| Oronoco city | 225 | 42 | 24 | 26 | 12 | - | 9 | 44 | 172 | 0.9 |
| Oronoco township | 313 | 223 | 20 | 8 | 8 | 4 | 9 | 56 | 248 | 1.9 |
| Pine Island city (part) | 820 | 247 | 64 | 69 | 18 | - | 25 | 135 | 660 | 0.5 |
| Pleasant Grove township | 32 | 25 | 4 | - | - | - | - | 2 | 30 | - |
| Quincy township | 303 | 11 | 17 | 26 | 19 | - | 4 | 48 | 251 | - |
| Rochester city | 122 | 3 | 4 | 9 | 13 | - | 3 | 16 | 103 | - |
| Rochester township | 33 986 | 28 501 | 4 248 | 161 | 398 | 169 | 2 760 | 12 616 | 18 610 | 0.8 |
| Rock Dell township | 1 060 | 711 | 54 | 71 | - | - | 28 | 135 | 897 | - |
| Salem township | 224 | 7 | 2 | 49 | 13 | - | 5 | 19 | 200 | - |
| Stewartville city | 402 | 16 | 32 | 56 | 15 | - | 12 | 49 | 341 | - |
| Viola township | 2 007 | 1 781 | 162 | 9 | 11 | 25 | 111 | 557 | 1 339 | 1.4 |
| | 201 | 36 | 16 | 18 | 11 | - | 4 | 26 | 171 | 1.0 |
| Otter Tail County | | | | | | | | | | |
| Aastad township | 22 671 | 6 912 | 3 875 | 4 044 | 1 776 | 58 | 1 472 | 6 449 | 14 750 | 2.0 |
| Amor township | 67 | - | 4 | 35 | 5 | - | 2 | 8 | 57 | - |
| Aurdal township | 208 | 58 | 40 | 31 | 12 | 2 | 6 | 38 | 164 | 1.4 |
| Battle Lake city | 471 | 28 | 86 | 117 | 38 | - | 5 | 49 | 417 | - |
| Blowers township | 329 | 4 | 90 | 104 | 4 | - | 38 | 127 | 164 | 2.4 |
| Bluffton city | 111 | - | 4 | 46 | 32 | - | 2 | 20 | 89 | 4.5 |
| Bluffton township | 75 | - | 14 | 42 | 8 | - | 11 | 19 | 45 | - |
| Buse township | 170 | 13 | 17 | 60 | 19 | - | 15 | 27 | 128 | 2.4 |
| Butler township | 257 | 59 | 39 | 63 | - | - | 14 | 46 | 197 | 1.6 |
| Candor township | 101 | - | 14 | 24 | 34 | - | 3 | 22 | 76 | 2.0 |
| Carlisle township | 195 | 6 | 30 | 12 | 79 | - | 2 | 37 | 156 | 1.0 |
| Clitherall city | 69 | - | 13 | 30 | 2 | - | - | 12 | 57 | - |
| Clitherall township | 48 | - | 2 | 9 | 2 | - | - | 11 | 37 | - |
| Compton township | 228 | 3 | 45 | 63 | 11 | - | 6 | 61 | 161 | 1.8 |
| Corliss township | 257 | 13 | 49 | 85 | 48 | - | 23 | 56 | 178 | 9.7 |
| Dalton city | 173 | 37 | 17 | 47 | 40 | - | 10 | 24 | 139 | 1.2 |
| Dane Prairie township | 120 | 2 | 28 | 46 | 1 | - | 2 | 45 | 73 | 7.5 |
| Dead Lake township | 356 | 3 | 77 | 76 | 34 | - | 3 | 54 | 299 | 0.6 |
| Deer Creek city | 205 | - | 16 | 24 | 34 | - | 10 | 55 | 140 | 3.9 |
| Deer Creek township | 145 | 4 | 25 | 62 | 6 | - | 20 | 48 | 77 | 1.4 |
| Dent city | 111 | - | 4 | 54 | 17 | - | 9 | 17 | 85 | 1.8 |
| Dora township | 80 | - | 14 | 30 | - | - | 2 | 25 | 53 | 5.0 |
| Dunn township | 294 | 10 | 46 | 46 | 55 | - | 5 | 87 | 202 | 1.4 |
| Eagle Lake township | 387 | 13 | 79 | 39 | 64 | - | 6 | 102 | 279 | 1.6 |
| Eastern township | 136 | 6 | 8 | 24 | 9 | - | 6 | 14 | 116 | - |
| Edna township | 92 | - | 19 | 26 | 20 | - | 2 | 19 | 71 | - |
| | 353 | - | 91 | 70 | 41 | - | 2 | 86 | 265 | 0.8 |

Table 21. Fuels and Equipment Characteristics: 2000—Con.

[Data based on a sample (except Tables 65-68). For information on confidentiality protection, coverage, sampling error, and nonsampling error, see Appendix G. For location of definitions, see "How to Use This Census Report"]

| State County County Subdivision Place | Occupied housing units | House heating fuel | | | | | Vehicles available | | | Percent no telephone service available |
|--|------------------------------|--------------------|-------------|--------------------------------|--|------|--------------------|-------|--------------|---|
| | | Utility gas | Electricity | Fuel oil, kerosene, etc. | Coal or coke, wood, solar energy, or other fuel | None | None | 1 | 2 or more | |
| Otter Tail County—Con. | | | | | | | | | | |
| Effington township | 112 | 3 | 4 | 26 | 25 | - | - | 18 | 94 | 3.6 |
| Elizabeth city | 74 | 2 | 8 | 33 | - | - | 5 | 24 | 45 | 2.7 |
| Elizabeth township | 289 | 4 | 51 | 56 | 36 | - | 6 | 54 | 229 | 3.1 |
| Elmo township | 135 | 4 | 2 | 36 | 23 | - | 2 | 30 | 103 | 5.2 |
| Erhard city | 72 | - | - | 45 | - | - | 4 | 30 | 38 | 5.6 |
| Erhards Grove township | 174 | - | 9 | 52 | 17 | - | - | 30 | 144 | - |
| Everts township | 303 | 54 | 56 | 41 | 24 | - | - | 63 | 240 | 1.7 |
| Fergus Falls city | 5 641 | 3 678 | 1 214 | 503 | 48 | 41 | 609 | 2 301 | 2 731 | 2.0 |
| Fergus Falls township | 349 | 84 | 61 | 92 | 10 | - | 6 | 47 | 296 | - |
| Folden township | 115 | - | 13 | 19 | 22 | - | 2 | 19 | 94 | - |
| Friberg township | 297 | 1 | 24 | 49 | 56 | - | 2 | 55 | 240 | 1.3 |
| Girard township | 290 | 38 | 53 | 32 | 20 | - | - | 76 | 214 | 0.7 |
| Gorman township | 160 | 37 | 11 | 27 | 35 | - | - | 28 | 132 | 1.3 |
| Henning city | 361 | 148 | 88 | 60 | 14 | - | 50 | 144 | 167 | 3.3 |
| Henning township | 142 | 10 | 14 | 25 | 13 | - | 5 | 25 | 112 | - |
| Hobart township | 275 | 6 | 50 | 36 | 51 | - | 4 | 59 | 212 | - |
| Homestead township | 137 | 7 | 4 | 34 | 41 | - | 1 | 19 | 117 | 4.4 |
| Inman township | 116 | 3 | 1 | 32 | 10 | - | - | 29 | 87 | 3.4 |
| Leaf Lake township | 189 | 2 | 26 | 45 | 21 | - | 14 | 46 | 129 | 1.1 |
| Leaf Mountain township | 124 | 5 | 6 | 25 | 19 | - | 6 | 27 | 91 | 4.8 |
| Lida township | 314 | 13 | 64 | 45 | 39 | - | 5 | 61 | 248 | 0.6 |
| Maine township | 276 | 10 | 48 | 77 | 33 | - | 10 | 53 | 213 | 0.7 |
| Maplewood township | 126 | 3 | 16 | 29 | 26 | - | 7 | 16 | 105 | 3.2 |
| Newton township | 261 | 57 | 16 | 65 | 45 | - | 7 | 32 | 222 | 3.4 |
| New York Mills city | 499 | 402 | 72 | 11 | 10 | - | 67 | 203 | 229 | 4.4 |
| Nidaros township | 123 | 3 | 14 | 14 | 12 | - | 4 | 26 | 93 | 1.6 |
| Norwegian Grove township | 125 | - | 5 | 43 | 26 | - | 4 | 21 | 100 | - |
| Oak Valley township | 137 | - | 2 | 41 | 44 | - | 13 | 25 | 99 | 10.9 |
| Orwell township | 60 | - | 5 | 27 | 5 | - | - | 3 | 57 | - |
| Oscar township | 78 | 3 | - | 44 | 4 | - | 2 | 2 | 74 | - |
| Ottertail city | 183 | 85 | 42 | 4 | 9 | - | 10 | 43 | 130 | 4.4 |
| Otter Tail township | 241 | 95 | 57 | 17 | 29 | - | 6 | 56 | 179 | 0.8 |
| Otto township | 179 | 2 | 15 | 26 | 29 | - | 2 | 43 | 134 | 2.8 |
| Paddock township | 98 | - | 4 | 22 | 39 | - | 4 | 9 | 85 | - |
| Parkers Prairie city | 401 | 5 | 81 | 173 | 8 | - | 50 | 130 | 221 | - |
| Parkers Prairie township | 126 | - | 10 | 50 | 7 | - | 2 | 27 | 97 | - |
| Pelican township | 271 | 61 | 18 | 52 | 33 | - | 2 | 55 | 214 | 2.2 |
| Pelican Rapids city | 880 | 599 | 175 | 83 | 10 | - | 121 | 344 | 415 | 2.3 |
| Perham city | 1 109 | 755 | 266 | 49 | 12 | 9 | 141 | 435 | 533 | 2.3 |
| Perham township | 309 | 146 | 25 | 44 | 27 | - | 6 | 67 | 236 | 3.2 |
| Pine Lake township | 250 | 80 | 36 | 33 | 23 | - | 2 | 56 | 192 | 1.6 |
| Richville city | 53 | 8 | 2 | 10 | 8 | - | 6 | 10 | 37 | 3.8 |
| Rothsay city (part) | 99 | - | 27 | 38 | - | - | 4 | 46 | 49 | 3.0 |
| Rush Lake township | 389 | 133 | 50 | 35 | 53 | 2 | 11 | 75 | 303 | 2.1 |
| St. Olaf township | 136 | - | 12 | 37 | 17 | 2 | - | 27 | 109 | 2.9 |
| Scambler township | 210 | 6 | 37 | 43 | 15 | - | 2 | 50 | 158 | 2.4 |
| Star Lake township | 158 | 2 | 9 | 28 | 32 | - | 4 | 39 | 115 | 5.1 |
| Sverdrup township | 229 | 3 | 29 | 90 | 11 | - | 3 | 38 | 188 | 0.9 |
| Tordenskjold township | 215 | 4 | 31 | 72 | 21 | 2 | 5 | 59 | 151 | 0.9 |
| Trondhjem township | 57 | 2 | 2 | 26 | 5 | - | 4 | 13 | 40 | 1.8 |
| Tumuli township | 164 | 2 | 32 | 45 | 6 | - | 2 | 27 | 135 | - |
| Underwood city | 142 | - | 37 | 67 | 2 | - | 17 | 34 | 91 | 1.4 |
| Urbank city | 30 | - | 2 | 2 | 2 | - | 2 | 13 | 15 | 6.7 |
| Vergas city | 159 | 82 | 40 | 20 | 6 | - | 19 | 41 | 99 | 1.9 |
| Vining city | 36 | 2 | 2 | 3 | 2 | - | 6 | 12 | 18 | - |
| Wadena city (part) | 13 | - | 13 | - | - | - | - | - | 13 | - |
| Western township | 47 | - | 9 | 18 | - | - | 2 | 4 | 41 | - |
| Woodside township | 95 | 4 | 4 | 28 | 26 | - | 2 | 21 | 72 | 4.2 |
| Pennington County | 5 525 | 2 388 | 1 736 | 586 | 198 | 6 | 400 | 1 863 | 3 262 | 2.3 |
| Black River township | 32 | - | 12 | 11 | 9 | - | 2 | - | 30 | 6.3 |
| Bray township | 20 | - | 4 | 8 | 2 | - | 2 | 2 | 16 | - |
| Clover Leaf township | 26 | - | 8 | 6 | 4 | - | - | 6 | 20 | - |
| Deer Park township | 41 | - | 18 | 10 | 7 | - | 2 | 8 | 31 | - |
| Goodridge city | 45 | 2 | 22 | 9 | - | - | 6 | 16 | 23 | 8.9 |
| Goodridge township | 22 | - | 10 | 6 | 2 | - | - | 2 | 20 | - |
| Hickory township | 32 | - | 15 | 8 | 4 | - | - | 5 | 27 | - |
| Highlanding township | 69 | - | 26 | 15 | 6 | - | - | 20 | 49 | - |
| Kratka township | 41 | - | 12 | 6 | 2 | - | 1 | 9 | 31 | - |
| Mayfield township | 25 | - | 13 | 8 | 2 | - | 2 | 5 | 18 | - |
| Norden township | 133 | - | 56 | 9 | 15 | - | 3 | 17 | 113 | 1.5 |
| North township | 281 | 76 | 118 | 19 | 18 | - | 8 | 44 | 229 | 0.7 |
| Numedal township | 40 | 2 | 16 | 4 | 4 | - | - | 13 | 27 | - |
| Polk Centre township | 30 | - | 14 | 9 | - | - | - | 8 | 22 | - |
| Reiner township | 42 | - | 14 | 17 | 2 | - | - | 4 | 38 | - |
| River Falls township | 67 | - | 35 | 9 | 4 | - | - | 10 | 57 | - |
| Rocksbury township | 395 | 50 | 174 | 74 | 19 | - | 14 | 71 | 310 | 1.5 |
| St. Hilaire city | 119 | 6 | 16 | 41 | 2 | - | 6 | 41 | 72 | 5.0 |
| Sanders township | 104 | - | 45 | 20 | 9 | - | 2 | 26 | 76 | - |
| Silverton township | 71 | - | 35 | 11 | 6 | - | - | 15 | 56 | 2.8 |
| Smiley township | 190 | - | 58 | 39 | 25 | - | - | 29 | 161 | 1.1 |
| Star township | 51 | 3 | 1 | 24 | 13 | - | - | 15 | 36 | - |
| Thief River Falls city | 3 607 | 2 247 | 1 002 | 211 | 43 | 6 | 352 | 1 493 | 1 762 | 2.7 |
| Wyandotte township | 42 | 2 | 12 | 12 | - | - | - | 4 | 38 | - |
| Pine County | 9 939 | 3 115 | 972 | 961 | 981 | 14 | 567 | 2 855 | 6 517 | 3.7 |
| Arlone township | 132 | 2 | 10 | 14 | 30 | - | 11 | 24 | 97 | 3.0 |
| Arna township | 46 | - | - | 9 | 11 | - | 5 | 13 | 28 | - |
| Askov city | 173 | - | 36 | 68 | 8 | - | 13 | 78 | 82 | 3.5 |
| Barry township | 209 | 32 | 19 | 16 | 23 | - | 11 | 55 | 143 | 7.7 |
| Birch Creek township | 92 | - | 3 | 34 | 16 | - | 5 | 12 | 75 | 7.6 |
| Bremen township | 80 | 2 | 9 | 18 | 26 | - | 8 | 10 | 62 | 3.8 |
| Brook Park city | 56 | - | 4 | 11 | 7 | - | 5 | 16 | 35 | 5.4 |
| Brook Park township | 173 | 2 | 8 | 17 | 31 | - | 11 | 52 | 110 | 9.8 |
| Bruno city | 43 | - | - | 18 | 6 | - | 6 | 21 | 16 | 14.0 |
| Bruno township | 59 | - | 2 | 8 | 18 | - | 2 | 18 | 39 | 10.2 |
| Chengwatana township | 298 | 66 | 22 | 22 | 28 | - | 6 | 59 | 233 | 2.3 |

Table 21. Fuels and Equipment Characteristics: 2000—Con.

[Data based on a sample (except Tables 65-68). For information on confidentiality protection, coverage, sampling error, and nonsampling error, see Appendix G. For location of definitions, see "How to Use This Census Report"]

| State County County Subdivision Place | Occupied housing units | House heating fuel | | | | | Vehicles available | | | Percent no telephone service available |
|--|------------------------------|--------------------|-------------|--------------------------------|--|------|--------------------|-------|--------------|---|
| | | Utility gas | Electricity | Fuel oil, kerosene, etc. | Coal or coke, wood, solar energy, or other fuel | None | None | 1 | 2 or more | |
| Pine County—Con. | | | | | | | | | | |
| Clover township | 116 | 9 | 3 | 11 | 13 | - | 6 | 22 | 88 | 20.7 |
| Crosby township | 37 | - | - | - | - | - | 2 | 11 | 24 | 5.4 |
| Danforth township | 26 | - | 2 | - | 3 | - | - | 3 | 23 | - |
| Dell Grove township | 286 | 3 | 41 | 28 | 38 | - | 4 | 74 | 208 | 0.7 |
| Denham city | 19 | - | - | 4 | 10 | - | - | 12 | 7 | - |
| Finlayson city | 141 | 84 | 23 | 8 | 4 | - | 6 | 57 | 78 | 1.4 |
| Finlayson township | 195 | - | 17 | 22 | 39 | - | 11 | 54 | 130 | 11.3 |
| Fleming township | 41 | - | 6 | 4 | 11 | - | 7 | 11 | 23 | - |
| Henriette city | 33 | 1 | - | 7 | 7 | - | 5 | 5 | 23 | 3.0 |
| Hinckley city | 552 | 436 | 93 | 6 | 2 | 2 | 58 | 222 | 272 | 3.4 |
| Hinckley township | 297 | 34 | 14 | 47 | 37 | 2 | 6 | 70 | 221 | 4.7 |
| Kerrick city | 24 | - | - | 4 | 4 | - | - | 3 | 21 | - |
| Kerrick township | 133 | - | 15 | 43 | 20 | - | 7 | 27 | 99 | 6.8 |
| Kettle River township | 173 | 16 | 6 | 37 | 23 | - | 5 | 41 | 127 | 1.7 |
| Mission Creek township | 230 | 9 | 14 | 19 | 37 | - | 5 | 54 | 171 | 2.2 |
| Munch township | 95 | 2 | 5 | 10 | 19 | - | 4 | 26 | 65 | - |
| New Dosey township | 30 | 2 | - | - | 8 | - | 2 | 6 | 22 | - |
| Nickerson township | 53 | - | 4 | 4 | 21 | - | 4 | 22 | 27 | - |
| Norman township | 109 | 2 | 5 | 27 | 21 | - | 6 | 40 | 63 | 3.7 |
| Ogema township | 113 | 4 | 7 | 2 | 16 | - | 11 | 39 | 63 | 15.9 |
| Park township | 20 | - | 4 | 5 | 2 | - | - | - | 20 | - |
| Partridge township | 199 | 4 | 14 | 27 | 38 | - | 4 | 33 | 162 | - |
| Pine City city | 1 223 | 1 046 | 137 | 8 | 4 | 2 | 152 | 481 | 590 | 4.3 |
| Pine City township | 460 | 100 | 44 | 39 | 54 | - | 8 | 94 | 358 | 2.0 |
| Pine Lake township | 238 | 10 | 25 | 33 | 49 | 2 | 3 | 66 | 169 | 2.1 |
| Pokegama township | 997 | 428 | 115 | 21 | 53 | - | 40 | 231 | 726 | 2.7 |
| Rock Creek city | 391 | 10 | 19 | 60 | 37 | - | 7 | 61 | 323 | 2.0 |
| Royalton township | 349 | 8 | 16 | 35 | 30 | 2 | 8 | 82 | 259 | 0.9 |
| Rutledge city | 79 | - | 5 | 23 | 8 | - | 3 | 20 | 56 | 2.5 |
| Sandstone city | 578 | 501 | 42 | 15 | 5 | 2 | 69 | 251 | 258 | 3.3 |
| Sandstone township | 262 | 21 | 39 | 37 | 42 | - | 7 | 61 | 194 | 5.0 |
| Sturgeon Lake city | 134 | 95 | 12 | 7 | 16 | - | 4 | 40 | 90 | 1.5 |
| Sturgeon Lake township | 118 | 2 | 15 | 25 | 29 | - | 2 | 22 | 94 | 1.7 |
| Willow River city | 140 | 113 | 6 | 8 | 2 | - | 13 | 68 | 59 | 7.1 |
| Wilma township | 34 | - | - | 3 | 7 | - | 3 | 12 | 19 | 8.8 |
| Windemere township | 653 | 71 | 111 | 88 | 68 | 2 | 12 | 176 | 465 | 1.2 |
| Pipestone County | 4 069 | 1 839 | 461 | 685 | 45 | 7 | 243 | 1 337 | 2 489 | 0.7 |
| Aetna township | 76 | - | 14 | 13 | 2 | - | 2 | 11 | 63 | - |
| Altona township | 58 | - | - | 3 | - | - | 2 | 8 | 48 | - |
| Burke township | 78 | - | 4 | 28 | - | - | 2 | - | 76 | - |
| Eden township | 103 | 4 | 15 | 27 | 2 | - | - | 15 | 88 | - |
| Edgerton city | 437 | 6 | 26 | 236 | - | - | 30 | 152 | 255 | 0.5 |
| Elmer township | 98 | - | 12 | 30 | 1 | - | - | 17 | 81 | - |
| Fountain Prairie township | 64 | - | 12 | 18 | 4 | - | - | 8 | 56 | 6.3 |
| Grange township | 87 | 2 | 18 | 13 | 2 | - | 2 | 17 | 68 | - |
| Gray township | 84 | 2 | 20 | 11 | - | 2 | - | 10 | 74 | - |
| Hatfield city | 21 | - | - | 4 | - | - | - | 4 | 17 | - |
| Holland city | 105 | 3 | 12 | 40 | 2 | - | 2 | 52 | 51 | - |
| Ihlen city | 43 | 39 | 2 | - | 2 | - | 2 | 13 | 28 | 4.7 |
| Jasper city (part) | 251 | 214 | 14 | 12 | - | - | 31 | 83 | 137 | 0.8 |
| Osborne township | 118 | - | 21 | 49 | - | - | 2 | 21 | 95 | 1.7 |
| Pipestone city | 1 900 | 1 556 | 228 | 59 | 24 | 5 | 143 | 787 | 970 | 0.4 |
| Rock township | 75 | - | 12 | 22 | - | - | - | 18 | 57 | 2.7 |
| Ruthton city | 138 | - | - | 56 | - | - | 10 | 51 | 77 | 4.3 |
| Sweet township | 125 | 13 | 28 | 24 | 4 | - | - | 28 | 97 | - |
| Trosky city | 41 | - | - | 9 | - | - | 7 | 7 | 27 | 4.9 |
| Troy township | 103 | - | 17 | 17 | 2 | - | - | 13 | 90 | - |
| Woodstock city | 64 | - | 6 | 14 | - | - | 8 | 22 | 34 | - |
| Polk County | 12 070 | 4 191 | 3 236 | 2 487 | 472 | 47 | 962 | 3 822 | 7 286 | 1.8 |
| Andover township | 58 | - | 8 | 19 | - | 2 | - | 16 | 42 | - |
| Angus township | 40 | - | 18 | 13 | - | - | - | 9 | 31 | - |
| Badger township | 43 | - | 12 | 15 | 2 | - | 3 | 9 | 31 | - |
| Belgium township | 29 | 2 | 9 | 2 | 2 | - | 2 | - | 27 | - |
| Beltrami city | 40 | - | 4 | 14 | - | - | - | 10 | 30 | - |
| Brandsvold township | 89 | - | 32 | 28 | 19 | - | 4 | 14 | 71 | 4.5 |
| Brandt township | 23 | - | 9 | 7 | - | - | - | 2 | 21 | 8.7 |
| Brislet township | 22 | - | 5 | 6 | - | - | - | 6 | 16 | - |
| Bygland township | 104 | - | 29 | 22 | 11 | - | 2 | 19 | 83 | - |
| Chester township | 29 | - | 16 | 6 | 5 | - | - | 2 | 27 | - |
| Climax city | 111 | - | 27 | 38 | - | - | 13 | 48 | 50 | 3.6 |
| Columbia township | 157 | 1 | 33 | 39 | 28 | - | 5 | 51 | 101 | 1.9 |
| Crookston city | 3 083 | 1 903 | 653 | 360 | 65 | 19 | 319 | 1 126 | 1 638 | 1.8 |
| Crookston township | 147 | 9 | 40 | 42 | 12 | - | - | 19 | 128 | 0.7 |
| East Grand Forks city | 2 928 | 1 999 | 769 | 51 | 67 | 21 | 289 | 1 041 | 1 598 | 2.5 |
| Eden township | 73 | - | 30 | 28 | 9 | - | 3 | 14 | 56 | - |
| Erskine city | 199 | 2 | 83 | 60 | - | - | 27 | 96 | 76 | - |
| Esther township | 62 | - | 30 | 19 | - | - | 4 | 17 | 41 | 3.2 |
| Euclid township | 64 | - | 10 | 30 | - | - | 5 | 7 | 52 | - |
| Fairfax township | 66 | - | 12 | 17 | 10 | - | - | 20 | 46 | - |
| Fanny township | 31 | - | 11 | 12 | 6 | - | - | - | 31 | - |
| Farley township | 19 | - | 6 | 6 | - | - | 2 | - | 17 | - |
| Fertile city | 395 | 2 | 103 | 187 | 6 | 1 | 53 | 168 | 174 | 1.3 |
| Fisher city | 165 | 2 | 50 | 72 | 2 | - | 8 | 51 | 106 | - |
| Fisher township | 70 | - | 13 | 29 | 3 | - | - | 16 | 54 | - |
| Fosston city | 682 | 171 | 247 | 237 | 6 | 4 | 112 | 269 | 301 | 2.9 |
| Garden township | 85 | - | 22 | 39 | 10 | - | - | 20 | 65 | 3.5 |
| Garfield township | 147 | 4 | 38 | 54 | 8 | - | 7 | 21 | 119 | - |
| Gentilly township | 118 | - | 37 | 26 | 2 | - | 4 | 29 | 85 | - |
| Godfrey township | 131 | 4 | 45 | 49 | 10 | - | - | 39 | 92 | 4.6 |
| Grand Forks township | 79 | 24 | 19 | 14 | 4 | - | 2 | 20 | 57 | 1.3 |
| Grove Park-Tilden township | 124 | 2 | 29 | 32 | 12 | - | 9 | 31 | 84 | - |
| Gully city | 53 | - | 6 | 17 | 4 | - | - | 20 | 33 | - |
| Gully township | 39 | - | 4 | 26 | 3 | - | - | 5 | 34 | - |
| Hammond township | 20 | - | 8 | 7 | - | - | 3 | 2 | 15 | - |
| Helgeland township | 14 | - | 2 | 8 | 2 | - | - | 4 | 10 | - |

Table 21. Fuels and Equipment Characteristics: 2000—Con.

[Data based on a sample (except Tables 65-68). For information on confidentiality protection, coverage, sampling error, and nonsampling error, see Appendix G. For location of definitions, see "How to Use This Census Report"]

| State County County Subdivision Place | Occupied housing units | House heating fuel | | | | | Vehicles available | | | | Percent no telephone service available |
|--|------------------------------|--------------------|-------------|--------------------------------|--|-------|--------------------|--------|--------------|------|---|
| | | Utility gas | Electricity | Fuel oil, kerosene, etc. | Coal or coke, wood, solar energy, or other fuel | None | None | 1 | 2 or more | | |
| Polk County—Con. | | | | | | | | | | | |
| Higden township | 39 | - | 20 | 2 | 7 | - | - | 2 | 37 | - | |
| Hill River township | 74 | - | 21 | 9 | 33 | - | 1 | 9 | 64 | - | |
| Hubbard township | 39 | - | 14 | 11 | 2 | - | - | 7 | 32 | - | |
| Huntsville township | 182 | 35 | 47 | 52 | 3 | - | 2 | 25 | 155 | - | |
| Johnson township | 26 | - | 2 | 16 | 4 | - | - | 10 | 16 | - | |
| Kertsonville township | 39 | - | 12 | 16 | 2 | - | - | 4 | 35 | - | |
| Keystone township | 39 | - | 16 | 17 | - | - | - | 11 | 28 | - | |
| King township | 79 | 2 | 26 | 27 | 8 | - | - | 26 | 53 | - | |
| Knute township | 173 | 2 | 70 | 45 | 16 | - | 8 | 44 | 121 | 2.3 | |
| Lengby city | 44 | 2 | 14 | 20 | - | - | 14 | 8 | 22 | - | |
| Lessor township | 83 | - | 32 | 19 | 19 | - | 4 | 14 | 65 | - | |
| Liberty township | 54 | - | 8 | 20 | 5 | - | - | 11 | 43 | - | |
| Lowell township | 74 | - | 29 | 26 | 3 | - | - | 11 | 63 | - | |
| McIntosh city | 265 | 2 | 70 | 141 | 5 | - | 28 | 93 | 144 | 3.4 | |
| Mentor city | 78 | - | 16 | 22 | - | - | - | 31 | 47 | - | |
| Nesbit township | 46 | - | 11 | 21 | 2 | - | - | 6 | 40 | - | |
| Nielsen city | 38 | - | 2 | 17 | 2 | - | - | 17 | 21 | 18.4 | |
| Northland township | 62 | - | 21 | 15 | - | - | 2 | 9 | 51 | - | |
| Onstad township | 16 | - | 2 | 14 | - | - | - | 6 | 10 | - | |
| Parnell township | 31 | 3 | 11 | 7 | 2 | - | - | 3 | 28 | 9.7 | |
| Queen township | 87 | - | 52 | 24 | 2 | - | 2 | 30 | 55 | 2.3 | |
| Reis township | 37 | 2 | 7 | 10 | 2 | - | - | 8 | 29 | - | |
| Rhinehart township | 28 | 2 | 4 | 8 | - | - | - | 7 | 21 | 7.1 | |
| Roome township | 65 | - | 15 | 28 | - | - | - | 14 | 51 | - | |
| Rosebud township | 135 | 8 | 28 | 39 | 20 | - | 3 | 35 | 97 | 1.5 | |
| Russia township | 17 | - | - | 13 | - | - | - | 6 | 11 | - | |
| Sandsville township | 26 | - | 8 | 4 | - | - | - | 4 | 22 | - | |
| Scandia township | 23 | - | 8 | 6 | - | - | - | 1 | 22 | - | |
| Sletten township | 50 | 2 | 19 | 25 | - | - | 2 | 5 | 43 | - | |
| Sullivan township | 64 | 2 | 24 | 18 | 2 | - | - | 10 | 54 | - | |
| Tabor township | 55 | - | 21 | 12 | 5 | - | 1 | 13 | 41 | - | |
| Trail city | 28 | - | 3 | 18 | - | - | 3 | 9 | 16 | - | |
| Tynsid township | 28 | - | 10 | 8 | - | - | - | 7 | 21 | - | |
| Vineland township | 44 | - | 4 | 26 | - | - | 2 | 2 | 40 | - | |
| Winger city | 94 | - | 35 | 38 | - | - | 11 | 44 | 39 | 3.2 | |
| Winger township | 64 | - | 17 | 24 | 4 | - | - | 12 | 52 | 4.7 | |
| Woodside township | 205 | 4 | 68 | 32 | 16 | - | 3 | 47 | 155 | 1.5 | |
| Pope County | 4 513 | 1 708 | 397 | 659 | 170 | 28 | 295 | 1 235 | 2 983 | 0.9 | |
| Bangor township | 67 | 2 | 3 | 22 | - | - | - | 15 | 52 | - | |
| Barness township | 51 | - | 4 | 9 | - | - | 2 | 4 | 45 | 3.9 | |
| Ben Wade township | 99 | 5 | 8 | 20 | 6 | - | 2 | 11 | 86 | - | |
| Blue Mounds township | 87 | - | 8 | 11 | 4 | - | 4 | 14 | 69 | 4.6 | |
| Brooten city (part) | - | - | - | - | - | - | - | - | - | (X) | |
| Chippewa Falls township | 102 | 2 | 2 | 34 | 4 | - | 2 | 16 | 84 | - | |
| Cyrus city | 140 | 116 | 8 | 4 | 4 | - | 9 | 59 | 72 | - | |
| Farwell city | 24 | - | - | 12 | - | - | 2 | 9 | 13 | - | |
| Gilchrist township | 93 | 2 | 6 | 10 | 10 | - | - | 25 | 68 | - | |
| Glenwood city | 1 125 | 859 | 86 | 87 | 19 | 26 | 137 | 454 | 534 | 0.8 | |
| Glenwood township | 419 | 40 | 57 | 45 | 14 | 1 | 12 | 100 | 307 | 1.7 | |
| Grove Lake township | 88 | - | 4 | 30 | 10 | - | - | 18 | 70 | - | |
| Hoff township | 62 | - | 2 | 23 | 3 | - | - | 11 | 51 | - | |
| Lake Johanna township | 61 | - | 6 | 15 | 4 | - | 2 | 12 | 47 | - | |
| Langhei township | 72 | 2 | 2 | 18 | 2 | - | - | 14 | 58 | 5.6 | |
| Leven township | 200 | - | 24 | 40 | 12 | - | 7 | 25 | 168 | 1.0 | |
| Long Beach city | 111 | 59 | 8 | 12 | 6 | - | 7 | 26 | 78 | - | |
| Lowry city | 103 | 84 | 6 | 10 | 1 | - | 7 | 35 | 61 | - | |
| Minnewaska township | 209 | 50 | 35 | 24 | 11 | - | - | 42 | 167 | 1.4 | |
| New Prairie township | 95 | 2 | 15 | 32 | 4 | - | 2 | 12 | 81 | - | |
| Nora township | 82 | - | 6 | 25 | 2 | - | 2 | 19 | 61 | - | |
| Reno township | 123 | 3 | 8 | 15 | 21 | - | 2 | 26 | 95 | - | |
| Rolling Forks township | 56 | 2 | 5 | 15 | 7 | - | 2 | 9 | 45 | - | |
| Sedan city | 33 | - | - | 4 | - | - | - | 14 | 19 | - | |
| Starbuck city | 567 | 427 | 76 | 19 | 4 | - | 77 | 201 | 289 | 1.2 | |
| Villard city | 96 | - | 4 | 36 | - | - | 10 | 20 | 66 | 3.1 | |
| Walden township | 65 | - | 5 | 10 | 4 | - | 1 | 6 | 58 | - | |
| Westport city | 24 | - | - | 8 | - | - | - | 4 | 20 | - | |
| Westport township | 91 | 2 | 5 | 36 | 11 | 1 | 2 | 10 | 79 | - | |
| White Bear Lake township | 168 | 51 | 4 | 33 | 7 | - | 4 | 24 | 140 | - | |
| Ramsey County | 201 236 | 163 141 | 29 378 | 2 815 | 3 039 | 1 245 | 23 666 | 76 266 | 101 304 | 1.1 | |
| Arden Hills city | 2 970 | 2 709 | 183 | 49 | 29 | - | 108 | 776 | 2 086 | 0.4 | |
| Blaine city (part) | - | - | - | - | - | - | - | - | - | (X) | |
| Falcon Heights city | 2 096 | 1 669 | 345 | 6 | 21 | 25 | 116 | 1 000 | 980 | 0.8 | |
| Gem Lake city | 138 | 119 | 8 | 8 | - | - | 2 | 33 | 103 | - | |
| Lauderdale city | 1 150 | 869 | 252 | 16 | - | 4 | 89 | 543 | 518 | 0.6 | |
| Little Canada city | 4 375 | 3 481 | 703 | 80 | 45 | 49 | 215 | 1 952 | 2 208 | 0.3 | |
| Maplewood city | 13 759 | 11 419 | 1 856 | 230 | 98 | 66 | 908 | 4 626 | 8 225 | 0.7 | |
| Mounds View city | 5 008 | 4 240 | 563 | 84 | 47 | 14 | 231 | 1 455 | 3 322 | 0.6 | |
| New Brighton city | 9 053 | 7 398 | 1 457 | 51 | 44 | 51 | 522 | 3 067 | 5 464 | 0.4 | |
| North Oaks city | 1 310 | 1 232 | 38 | 33 | - | 7 | 6 | 102 | 1 202 | - | |
| North St. Paul city | 4 702 | 4 015 | 541 | 56 | 69 | 10 | 406 | 1 503 | 2 793 | 0.3 | |
| Roseville city | 14 605 | 12 084 | 1 869 | 227 | 165 | 139 | 1 003 | 5 760 | 7 842 | 0.4 | |
| St. Anthony city (part) | 1 255 | 970 | 250 | - | 12 | 18 | 150 | 635 | 470 | - | |
| St. Paul city | 112 109 | 87 911 | 18 618 | 1 491 | 2 288 | 790 | 18 866 | 46 284 | 46 959 | 1.6 | |
| Shoreview city | 10 125 | 9 073 | 823 | 84 | 66 | 17 | 302 | 3 113 | 6 710 | - | |
| Spring Lake Park city (part) | 47 | 47 | - | - | - | - | - | 26 | 21 | - | |
| Vadnais Heights city | 5 060 | 4 394 | 547 | 56 | 9 | - | 199 | 1 601 | 3 260 | 0.4 | |
| White Bear township | 3 997 | 3 583 | 253 | 92 | 37 | - | 70 | 851 | 3 076 | - | |
| White Bear Lake city (part) | 9 477 | 7 928 | 1 072 | 252 | 109 | 55 | 473 | 2 939 | 6 065 | 0.3 | |
| Red Lake County | 1 727 | 6 | 578 | 557 | 129 | 3 | 120 | 472 | 1 135 | 2.0 | |
| Brooks city | 65 | - | 38 | 6 | 3 | - | - | 24 | 41 | - | |
| Browns Creek township | 21 | - | 4 | 14 | 1 | - | - | - | 21 | - | |
| Emardville township | 91 | - | 26 | 33 | 22 | - | 2 | 22 | 67 | 4.4 | |
| Equality township | 52 | - | 17 | 15 | 7 | - | 4 | 11 | 37 | - | |
| Garnes township | 73 | - | 19 | 14 | 7 | - | 4 | 4 | 65 | - | |

Table 21. Fuels and Equipment Characteristics: 2000—Con.

[Data based on a sample (except Tables 65-68). For information on confidentiality protection, coverage, sampling error, and nonsampling error, see Appendix G. For location of definitions, see "How to Use This Census Report"]

| State County County Subdivision Place | Occupied housing units | House heating fuel | | | | | Vehicles available | | | | Percent no telephone service available |
|--|------------------------------|--------------------|-------------|--------------------------------|--|------|--------------------|-------|--------------|-----|---|
| | | Utility gas | Electricity | Fuel oil, kerosene, etc. | Coal or coke, wood, solar energy, or other fuel | None | None | 1 | 2 or more | | |
| Red Lake County—Con. | | | | | | | | | | | |
| Gervais township | 95 | - | 38 | 19 | 16 | - | - | 14 | 81 | - | |
| Lake Pleasant township | 44 | - | 17 | 14 | 2 | - | - | 8 | 36 | - | |
| Lambert township | 65 | - | 31 | 12 | 4 | - | 2 | 2 | 61 | - | |
| Louisville township | 69 | - | 10 | 27 | 12 | - | 2 | 14 | 53 | - | |
| Oklee city | 186 | - | 52 | 80 | 4 | - | 26 | 74 | 86 | 6.5 | |
| Plummer city | 115 | 2 | 35 | 30 | 8 | 2 | 9 | 40 | 66 | 1.7 | |
| Poplar River township | 48 | - | 15 | 12 | 4 | - | - | 6 | 42 | - | |
| Red Lake Falls city | 615 | 4 | 187 | 241 | 19 | 1 | 65 | 219 | 331 | 1.8 | |
| Red Lake Falls township | 85 | - | 41 | 18 | 9 | - | 4 | 14 | 67 | 2.4 | |
| River township | 26 | - | 13 | 6 | 7 | - | - | 6 | 20 | 7.7 | |
| Terrebonne township | 54 | - | 21 | 11 | 4 | - | 2 | 12 | 40 | 3.7 | |
| Wylie township | 23 | - | 14 | 5 | - | - | - | 2 | 21 | - | |
| Redwood County | 6 674 | 2 382 | 1 054 | 1 265 | 114 | 10 | 370 | 2 175 | 4 129 | 1.5 | |
| Belview city | 154 | 105 | 30 | 11 | 2 | - | 15 | 61 | 78 | 1.3 | |
| Brookville township | 100 | - | 7 | 51 | 6 | - | - | 14 | 86 | 2.0 | |
| Charlestown township | 90 | 2 | 7 | 32 | - | - | 2 | 16 | 72 | 2.2 | |
| Clements city | 82 | - | 2 | 44 | - | - | 2 | 30 | 50 | 2.4 | |
| Delhi city | 31 | 3 | - | - | 2 | - | 2 | 4 | 25 | 6.5 | |
| Delhi township | 102 | 2 | 4 | 26 | 2 | - | - | 15 | 87 | 2.0 | |
| Gales township | 51 | - | 2 | 19 | - | - | - | 6 | 45 | - | |
| Granite Rock township | 89 | 2 | 6 | 16 | - | - | - | 14 | 75 | - | |
| Honner township | 31 | 6 | 4 | 4 | 2 | - | - | 6 | 25 | - | |
| Johnsonville township | 52 | - | 8 | 7 | - | - | - | 10 | 42 | 5.8 | |
| Kintire township | 84 | - | 11 | 17 | 2 | - | - | 18 | 66 | - | |
| Lamberton city | 389 | 292 | 37 | 27 | 9 | 6 | 36 | 177 | 176 | 0.5 | |
| Lamberton township | 82 | 8 | 5 | 13 | 7 | - | 4 | 12 | 66 | 1.2 | |
| Lucan city | 98 | - | 15 | 21 | 2 | - | - | 41 | 57 | 3.1 | |
| Milroy city | 113 | 3 | 23 | 18 | - | - | 4 | 43 | 66 | 3.5 | |
| Morgan city | 379 | 138 | 45 | 170 | - | - | 18 | 148 | 213 | 0.5 | |
| Morgan township | 108 | 1 | 7 | 41 | 7 | - | 2 | 20 | 86 | - | |
| New Avon township | 99 | 2 | 18 | 30 | 4 | - | 2 | 15 | 82 | 2.0 | |
| North Hero township | 73 | 2 | 7 | 24 | 1 | - | 2 | 19 | 52 | 5.5 | |
| Paxton township | 199 | 7 | 22 | 44 | 4 | - | 5 | 65 | 129 | 3.0 | |
| Redwood Falls city (part) | 2 267 | 1 372 | 660 | 192 | 18 | - | 206 | 870 | 1 191 | 0.9 | |
| Redwood Falls township | 90 | 8 | 5 | 38 | 3 | - | 6 | 22 | 62 | 3.3 | |
| Revere city | 38 | 34 | - | 4 | - | - | 6 | 22 | 10 | 5.3 | |
| Sanborn city | 179 | 145 | 14 | 17 | 2 | - | 6 | 61 | 112 | 3.9 | |
| Seaforth city | 36 | - | - | 11 | 3 | - | - | 16 | 20 | - | |
| Sheridan township | 86 | - | 6 | 29 | 6 | - | 2 | 13 | 71 | 2.3 | |
| Sherman township | 106 | - | 2 | 26 | 5 | - | 2 | 24 | 80 | - | |
| Springdale township | 78 | 2 | 9 | 25 | - | - | 2 | 15 | 61 | 5.1 | |
| Sundown township | 83 | 1 | - | 47 | 2 | - | - | 11 | 72 | - | |
| Swedes Forest township | 44 | - | 2 | 4 | 4 | - | - | 7 | 37 | - | |
| Three Lakes township | 62 | - | 4 | 27 | 2 | - | 1 | 18 | 43 | - | |
| Underwood township | 75 | - | 13 | 9 | 4 | - | - | 12 | 63 | 2.7 | |
| Vail township | 86 | - | 12 | 28 | 4 | - | 3 | 5 | 78 | 2.3 | |
| Vesta city | 126 | 6 | - | 17 | 2 | - | 13 | 46 | 67 | 3.2 | |
| Vesta township | 68 | - | 4 | 17 | - | - | - | 7 | 61 | - | |
| Wabasso city | 272 | 7 | 23 | 70 | 2 | - | 10 | 106 | 156 | 1.5 | |
| Walnut Grove city | 286 | 232 | 21 | 16 | 2 | 2 | 13 | 128 | 145 | 2.1 | |
| Wanda city | 48 | 2 | - | 13 | - | - | 4 | 16 | 28 | 4.2 | |
| Waterbury township | 76 | - | 6 | 16 | 2 | - | - | 14 | 62 | - | |
| Westline township | 79 | - | 9 | 21 | 2 | - | - | 13 | 66 | - | |
| Willow Lake township | 83 | - | 4 | 23 | 1 | 2 | 2 | 15 | 66 | - | |
| Renville County | 6 779 | 2 940 | 727 | 1 245 | 132 | 24 | 368 | 1 953 | 4 458 | 1.8 | |
| Bandon township | 76 | - | 8 | 33 | 6 | - | - | 3 | 73 | - | |
| Beaver Falls township | 114 | 6 | 7 | 19 | 12 | - | 5 | 22 | 87 | 1.8 | |
| Birch Cooley township | 95 | - | 13 | 25 | 9 | - | 3 | 15 | 77 | 2.1 | |
| Bird Island city | 502 | 430 | 30 | 17 | 4 | - | 53 | 186 | 263 | 2.6 | |
| Bird Island township | 88 | 2 | 12 | 7 | - | - | 4 | 25 | 59 | 2.3 | |
| Boon Lake township | 154 | 2 | 12 | 29 | 3 | 2 | 4 | 27 | 123 | 2.6 | |
| Brookfield township | 69 | 2 | - | 27 | 2 | - | 2 | 10 | 57 | - | |
| Buffalo Lake city | 284 | 179 | 29 | 61 | - | 2 | 14 | 98 | 172 | 2.1 | |
| Cairo township | 97 | 7 | 2 | 63 | 7 | - | 2 | 12 | 83 | - | |
| Camp township | 84 | - | 14 | 35 | 5 | - | 2 | 21 | 61 | 2.4 | |
| Crooks township | 75 | 5 | 17 | 13 | 2 | - | - | 7 | 68 | - | |
| Danube city | 214 | 175 | 21 | 6 | - | - | 9 | 57 | 148 | 2.3 | |
| Emmet township | 99 | 14 | 19 | 7 | 4 | - | - | 20 | 79 | - | |
| Ericson township | 85 | - | 28 | 20 | - | - | 2 | 7 | 76 | - | |
| Fairfax city | 533 | 187 | 75 | 225 | 1 | - | 43 | 178 | 312 | 2.1 | |
| Flora township | 90 | 5 | 19 | 8 | 11 | - | 5 | 6 | 79 | - | |
| Franklin city | 203 | 2 | 11 | 108 | 7 | 2 | 11 | 72 | 120 | 2.5 | |
| Hawk Creek township | 76 | 6 | 8 | 14 | - | - | 3 | 8 | 65 | 2.6 | |
| Hector city | 511 | 402 | 51 | 48 | 4 | 1 | 29 | 213 | 269 | 2.3 | |
| Hector township | 100 | 6 | 6 | 25 | 2 | - | - | 16 | 84 | - | |
| Henryville township | 84 | 3 | 20 | 18 | 2 | - | - | 19 | 65 | - | |
| Kingman township | 85 | - | 9 | 22 | 3 | - | - | 14 | 71 | - | |
| Martinsburg township | 82 | 4 | - | 30 | 5 | - | - | 18 | 64 | 2.4 | |
| Melville township | 96 | 2 | 2 | 10 | 4 | - | 3 | 25 | 68 | - | |
| Morton city | 203 | 2 | 26 | 65 | 5 | - | 15 | 64 | 124 | 2.5 | |
| Norfolk township | 77 | - | 6 | 10 | 6 | - | - | 12 | 65 | - | |
| Olivia city | 1 075 | 825 | 139 | 64 | 10 | 12 | 96 | 371 | 608 | 2.5 | |
| Osceola township | 70 | 6 | 8 | 16 | - | - | - | 19 | 51 | - | |
| Palmyra township | 82 | - | 5 | 13 | - | - | - | 21 | 61 | 2.4 | |
| Preston Lake township | 123 | 6 | 1 | 60 | - | - | 5 | 19 | 99 | - | |
| Redwood Falls city (part) | - | - | - | - | - | - | - | - | - | (X) | |
| Renville city | 505 | 446 | 27 | 15 | 4 | 3 | 33 | 181 | 291 | 2.8 | |
| Sacred Heart city | 247 | 202 | 27 | 6 | - | 2 | 14 | 98 | 135 | - | |
| Sacred Heart township | 107 | 2 | 27 | 17 | 2 | - | 4 | 20 | 83 | - | |
| Troy township | 113 | 3 | 22 | 23 | - | - | - | 28 | 85 | - | |
| Wang township | 109 | 3 | 9 | 22 | 8 | - | 3 | 26 | 80 | 1.8 | |
| Wellington township | 81 | - | 8 | 46 | 2 | - | 4 | 10 | 67 | 2.5 | |
| Winfield township | 91 | 6 | 9 | 18 | 2 | - | - | 5 | 86 | - | |

Table 21. Fuels and Equipment Characteristics: 2000—Con.

[Data based on a sample (except Tables 65-68). For information on confidentiality protection, coverage, sampling error, and nonsampling error, see Appendix G. For location of definitions, see "How to Use This Census Report"]

| State County County Subdivision Place | Occupied housing units | House heating fuel | | | | | Vehicles available | | | | Percent no telephone service available |
|--|------------------------------|--------------------|-------------|--------------------------------|--|-------|--------------------|--------|--------------|------|---|
| | | Utility gas | Electricity | Fuel oil, kerosene, etc. | Coal or coke, wood, solar energy, or other fuel | None | None | 1 | 2 or more | | |
| Rice County | 18 888 | 12 490 | 1 998 | 470 | 473 | 50 | 1 262 | 5 497 | 12 129 | 0.8 | |
| Bridgewater township | 627 | 257 | 23 | 40 | 13 | - | 8 | 73 | 546 | - | |
| Cannon City township | 426 | 103 | 13 | 19 | 16 | 2 | 11 | 69 | 346 | 1.2 | |
| Dennison city (part) | - | - | - | - | - | - | - | - | - | (X) | |
| Dundas city | 218 | 190 | 20 | - | 4 | - | - | 66 | 152 | - | |
| Erin township | 278 | 9 | 12 | 36 | 30 | - | 4 | 45 | 229 | 1.4 | |
| Faribault city | 7 472 | 6 317 | 836 | 15 | 153 | 31 | 776 | 2 545 | 4 151 | 0.9 | |
| Forest township | 406 | 18 | 37 | 20 | 35 | - | 4 | 38 | 364 | - | |
| Lonsdale city | 561 | 465 | 69 | 4 | 9 | - | 30 | 164 | 367 | 1.4 | |
| Morristown city | 364 | 317 | 23 | 2 | 4 | - | 15 | 102 | 247 | 2.7 | |
| Morristown township | 239 | 14 | 6 | 14 | 26 | - | 4 | 28 | 207 | 0.8 | |
| Nerstrand city | 78 | - | 2 | 24 | 2 | - | 5 | 5 | 68 | - | |
| Northfield city (part) | 4 690 | 3 762 | 811 | 13 | 56 | 14 | 344 | 1 863 | 2 483 | 0.7 | |
| Northfield township | 262 | 9 | 21 | 43 | 4 | - | 3 | 36 | 223 | - | |
| Richland township | 161 | - | - | 30 | 2 | - | 3 | 10 | 148 | 1.9 | |
| Shieldsville township | 421 | 2 | 12 | 23 | 22 | - | 10 | 70 | 341 | 0.5 | |
| Walcott township | 333 | 57 | 4 | 11 | 18 | - | - | 63 | 270 | 0.6 | |
| Warsaw township | 512 | 313 | 14 | 16 | 15 | 2 | 9 | 77 | 426 | 0.6 | |
| Webster township | 599 | 198 | 44 | 76 | 18 | 1 | 16 | 52 | 531 | 1.0 | |
| Wells township | 637 | 293 | 30 | 12 | 19 | - | 10 | 117 | 510 | 1.1 | |
| Wheatland township | 429 | 161 | 21 | 54 | 20 | - | 10 | 57 | 362 | 0.5 | |
| Wheeling township | 175 | 5 | - | 18 | 7 | - | - | 17 | 158 | - | |
| Rock County | 3 843 | 1 575 | 619 | 350 | 55 | 13 | 269 | 1 115 | 2 459 | 1.7 | |
| Battle Plain township | 77 | 2 | 13 | 17 | - | - | - | 8 | 67 | 2.6 | |
| Beaver Creek city | 106 | - | 16 | 29 | 5 | - | 6 | 29 | 71 | 1.9 | |
| Beaver Creek township | 137 | 2 | 16 | 21 | 3 | 2 | - | 16 | 121 | - | |
| Clinton township | 103 | - | 9 | 19 | 5 | - | 1 | 14 | 88 | 1.9 | |
| Denver township | 71 | - | 12 | 15 | - | - | - | 6 | 65 | - | |
| Hardwick city | 96 | 2 | 23 | 19 | - | - | 4 | 38 | 54 | 3.1 | |
| Hills city | 229 | - | 24 | 54 | 2 | 2 | 28 | 80 | 121 | 2.6 | |
| Jasper city (part) | 29 | 20 | 7 | - | - | - | 4 | 16 | 9 | - | |
| Kanaranzi township | 106 | 1 | 14 | 22 | 5 | - | - | 11 | 95 | - | |
| Kenneth city | 30 | - | 4 | 2 | - | - | 2 | 2 | 26 | - | |
| Luverne city | 1 972 | 1 526 | 323 | 29 | 26 | 6 | 202 | 765 | 1 005 | 2.1 | |
| Luverne township | 171 | 11 | 34 | 10 | 7 | - | - | 18 | 153 | 1.2 | |
| Magnolia city | 68 | 7 | 6 | 5 | - | - | 6 | 17 | 45 | 2.9 | |
| Magnolia township | 88 | - | 29 | 6 | 2 | - | - | 20 | 68 | 2.3 | |
| Martin township | 147 | 2 | 21 | 34 | 5 | 3 | 10 | 13 | 124 | 1.4 | |
| Mound township | 95 | - | 21 | 24 | - | - | - | 10 | 85 | - | |
| Rose Dell township | 80 | - | 11 | 12 | - | - | - | 15 | 65 | - | |
| Springwater township | 100 | 2 | 19 | 19 | - | - | - | 11 | 89 | - | |
| Steen city | 69 | - | 8 | 9 | - | - | 4 | 16 | 49 | 2.9 | |
| Vienna township | 69 | - | 9 | 4 | - | - | - | 10 | 59 | - | |
| Roseau County | 6 190 | 1 302 | 2 159 | 736 | 436 | 6 | 288 | 1 720 | 4 182 | 2.1 | |
| Badger city | 208 | 3 | 43 | 66 | - | - | 26 | 76 | 106 | 1.9 | |
| Barnett township | 55 | - | 17 | 10 | 7 | - | - | 4 | 51 | - | |
| Barto township | 49 | - | 40 | 4 | - | - | - | 8 | 41 | - | |
| Beaver township | 51 | - | 13 | 15 | 7 | - | 2 | 14 | 35 | - | |
| Cedarbend township | 78 | 5 | 13 | 12 | 12 | - | 2 | 23 | 53 | - | |
| Deer township | 32 | - | 18 | 2 | 6 | - | - | 8 | 24 | - | |
| Dewey township | 50 | - | 27 | 6 | 7 | - | - | 8 | 42 | - | |
| Dieter township | 60 | - | 32 | 10 | 6 | - | - | 12 | 48 | 3.3 | |
| Enstrom township | 204 | 8 | 50 | 20 | 20 | - | 6 | 53 | 145 | 1.0 | |
| Falun township | 104 | - | 43 | 17 | 20 | - | 4 | 24 | 76 | 1.9 | |
| Golden Valley township | 75 | 2 | 26 | 8 | 9 | - | - | 22 | 53 | - | |
| Greenbush city | 321 | 2 | 73 | 119 | 8 | - | 25 | 112 | 184 | 3.7 | |
| Grimstad township | 76 | - | 27 | 8 | 4 | - | - | 8 | 68 | - | |
| Hereim township | 101 | - | 57 | 21 | 1 | - | 2 | 24 | 75 | 2.0 | |
| Huss township | 54 | - | 14 | 8 | 13 | - | 3 | 13 | 38 | 3.7 | |
| Jadis township | 210 | 2 | 126 | 22 | 15 | - | - | 37 | 173 | 1.0 | |
| Lake township | 724 | 95 | 294 | 64 | 48 | - | 15 | 188 | 521 | 1.7 | |
| Laona township | 200 | - | 55 | 9 | 28 | - | 8 | 43 | 149 | 2.0 | |
| Lind township | 21 | - | 8 | 7 | 4 | - | 2 | 2 | 17 | - | |
| Malung township | 168 | - | 82 | 10 | 11 | - | 4 | 30 | 134 | 1.2 | |
| Mickinock township | 107 | - | 41 | 18 | 24 | - | - | 18 | 89 | - | |
| Moose township | 48 | - | 22 | 10 | 2 | - | - | 9 | 39 | 4.2 | |
| Moranville township | 306 | 5 | 119 | 19 | 39 | - | 6 | 49 | 251 | 1.3 | |
| Nereson township | 31 | - | 7 | 19 | - | - | 2 | 11 | 18 | 6.5 | |
| North Roseau UT | 50 | - | 24 | 3 | 14 | - | - | 5 | 45 | - | |
| Northwest Roseau UT | 4 | - | 2 | 2 | - | - | - | 2 | 2 | - | |
| Palmville township | 22 | 3 | 14 | - | 1 | - | - | - | 22 | 18.2 | |
| Pohlitz township | 19 | 2 | 5 | 3 | - | - | - | - | 19 | - | |
| Polonia township | 13 | - | 7 | 2 | - | - | 2 | 2 | 9 | 15.4 | |
| Poplar Grove township | 32 | - | 8 | 4 | 8 | - | 2 | 4 | 26 | - | |
| Reine township | 40 | - | 19 | 12 | 3 | - | - | 12 | 28 | - | |
| Roosevelt city (part) | 60 | - | 17 | 7 | 4 | - | 2 | 18 | 40 | - | |
| Roseau city | 1 157 | 731 | 319 | 54 | 20 | - | 97 | 467 | 593 | 2.1 | |
| Ross township | 162 | - | 80 | 22 | 8 | - | 8 | 33 | 121 | 3.1 | |
| Skagen township | 87 | 2 | 32 | 20 | 12 | - | - | 26 | 61 | 2.3 | |
| Soler township | 45 | - | 18 | 9 | 9 | - | 2 | 6 | 37 | 13.3 | |
| Southeast Roseau UT | 86 | 4 | 25 | 8 | 31 | - | - | 15 | 71 | - | |
| Spruce township | 217 | 3 | 120 | 17 | 2 | - | - | 53 | 164 | 0.9 | |
| Stafford township | 107 | - | 45 | 11 | 8 | - | - | 14 | 93 | - | |
| Stokes township | 82 | - | 23 | 29 | 8 | - | 2 | 15 | 65 | - | |
| Strathcona city | 14 | - | - | - | 2 | - | 2 | 2 | 10 | - | |
| Warroad city | 660 | 435 | 154 | 29 | 15 | 6 | 64 | 250 | 346 | 4.5 | |
| St. Louis County | 82 619 | 34 344 | 9 074 | 22 220 | 7 283 | 1 146 | 8 452 | 27 945 | 46 222 | 2.1 | |
| Alango township | 115 | - | 9 | 56 | 19 | - | 2 | 26 | 87 | 1.7 | |
| Alborn township | 147 | 2 | 28 | 36 | 10 | - | 6 | 40 | 101 | 3.4 | |
| Alden township | 82 | 3 | 7 | 14 | 15 | - | - | 20 | 62 | 6.1 | |
| Angleworm Lake UT | - | - | - | - | - | - | - | - | - | (X) | |
| Angora township | 122 | - | 6 | 29 | 33 | - | 2 | 19 | 101 | 1.6 | |
| Arrowhead township | 72 | - | 7 | 38 | 8 | - | 3 | 6 | 63 | - | |
| Ault township | 60 | - | 12 | 12 | 16 | - | - | 24 | 36 | 8.3 | |
| Babbitt city | 735 | 2 | 25 | 606 | 15 | 2 | 29 | 243 | 463 | 0.8 | |

Table 21. Fuels and Equipment Characteristics: 2000—Con.

[Data based on a sample (except Tables 65-68). For information on confidentiality protection, coverage, sampling error, and nonsampling error, see Appendix G. For location of definitions, see "How to Use This Census Report"]

| State County County Subdivision Place | Occupied housing units | House heating fuel | | | | | Vehicles available | | | | Percent no telephone service available |
|--|------------------------------|--------------------|-------------|--------------------------------|--|------|--------------------|--------|--------------|------|---|
| | | Utility gas | Electricity | Fuel oil, kerosene, etc. | Coal or coke, wood, solar energy, or other fuel | None | None | 1 | 2 or more | | |
| St. Louis County—Con. | | | | | | | | | | | |
| Balkan township | 337 | 9 | 31 | 158 | 70 | - | 13 | 92 | 232 | 0.6 | |
| Bassett township | 21 | - | 2 | 6 | 5 | - | - | 4 | 17 | - | |
| Bear Head Lake UT | 2 | - | - | - | - | - | - | - | 2 | - | |
| Beatty township | 198 | 2 | 60 | 25 | 23 | - | 4 | 60 | 134 | - | |
| Birch Lake UT | 229 | 2 | 11 | 122 | 21 | - | 6 | 63 | 160 | 6.1 | |
| Biwabik city | 452 | 340 | 48 | 52 | 8 | - | 48 | 180 | 224 | 2.2 | |
| Biwabik township | 371 | 6 | 57 | 144 | 29 | - | 17 | 75 | 279 | 1.3 | |
| Breitung township | 304 | 3 | 60 | 150 | 34 | - | 15 | 82 | 207 | 1.3 | |
| Brevator township | 407 | 12 | 43 | 149 | 32 | - | 5 | 93 | 309 | 4.4 | |
| Brookston city | 29 | - | 3 | 14 | - | - | 6 | 6 | 17 | - | |
| Buhl city | 408 | 312 | 29 | 56 | 2 | - | 34 | 164 | 210 | 1.7 | |
| Camp 5 township | 22 | - | 2 | - | 12 | - | - | 14 | 8 | 45.5 | |
| Camp A Lake UT | 7 | - | - | 3 | - | - | - | 2 | 5 | - | |
| Canosia township | 754 | 144 | 107 | 284 | 41 | - | 11 | 151 | 592 | 0.5 | |
| Cedar Valley township | 82 | - | 2 | 29 | 32 | - | 4 | 6 | 72 | 7.3 | |
| Cherry township | 337 | 15 | 26 | 163 | 50 | - | 11 | 63 | 263 | 1.8 | |
| Chisholm city | 2 178 | 1 458 | 269 | 374 | 33 | 26 | 273 | 760 | 1 145 | 2.8 | |
| Clinton township | 402 | 7 | 29 | 189 | 61 | - | 3 | 83 | 316 | 3.5 | |
| Colvin township | 157 | 2 | 8 | 64 | 45 | - | 2 | 37 | 118 | 4.5 | |
| Cook city | 265 | 2 | 23 | 93 | 9 | - | 41 | 118 | 106 | 1.5 | |
| Cotton township | 194 | 5 | 21 | 64 | 31 | - | 5 | 47 | 142 | - | |
| Crab Lake UT | 2 | - | - | - | - | - | - | - | 2 | - | |
| Culver township | 101 | - | 20 | 26 | 20 | - | 2 | 30 | 69 | 3.0 | |
| Dark River UT | 9 | - | 3 | - | - | - | - | - | 9 | - | |
| Duluth city | 35 487 | 22 281 | 3 319 | 7 806 | 988 | 353 | 5 086 | 13 288 | 17 113 | 2.1 | |
| Duluth township | 674 | 4 | 92 | 239 | 109 | - | 23 | 167 | 484 | 2.7 | |
| Eagles Nest township | 95 | - | 30 | 14 | 30 | - | - | 25 | 70 | - | |
| Ellsburg township | 78 | 2 | 16 | 14 | 15 | - | - | 15 | 63 | - | |
| Elmer township | 61 | - | 6 | 22 | 15 | - | - | 14 | 47 | - | |
| Ely city | 1 694 | 37 | 60 | 1 281 | 43 | 4 | 198 | 735 | 761 | 2.2 | |
| Embarrass township | 294 | - | 14 | 152 | 49 | - | 13 | 59 | 222 | 1.0 | |
| Eveleth city | 1 717 | 1 073 | 178 | 395 | 39 | 10 | 181 | 696 | 840 | 1.9 | |
| Fairbanks township | 44 | - | 8 | 4 | 14 | - | - | 7 | 37 | 6.8 | |
| Fayal township | 769 | 167 | 142 | 316 | 42 | - | 22 | 116 | 631 | - | |
| Field township | 182 | 2 | 16 | 71 | 35 | - | 2 | 54 | 126 | 1.1 | |
| Fine Lakes township | 47 | - | 8 | 6 | 13 | - | 2 | 2 | 43 | 6.4 | |
| Floodwood city | 249 | 153 | 7 | 67 | 10 | - | 43 | 115 | 91 | 4.0 | |
| Floodwood township | 116 | 4 | 7 | 48 | 31 | - | 6 | 35 | 75 | 2.6 | |
| Fredenberg township | 443 | 12 | 160 | 100 | 43 | - | 2 | 63 | 378 | 0.5 | |
| French township | 140 | 4 | 51 | 25 | 24 | - | 3 | 29 | 108 | - | |
| Gheen UT | 14 | - | - | 2 | - | - | - | 9 | 5 | 14.3 | |
| Gilbert city | 842 | 553 | 30 | 237 | 12 | - | 70 | 272 | 500 | 1.9 | |
| Gnesen township | 567 | 6 | 138 | 162 | 54 | - | 3 | 121 | 443 | 1.6 | |
| Grand Lake township | 901 | 65 | 170 | 303 | 56 | - | 11 | 193 | 697 | 0.9 | |
| Great Scott township | 238 | 2 | 12 | 108 | 34 | - | 12 | 58 | 168 | 1.7 | |
| Kinney city | 80 | 2 | - | 54 | 6 | - | 10 | 18 | 52 | 5.0 | |
| Greenwood township | 424 | 19 | 147 | 48 | 30 | - | 27 | 103 | 294 | 3.1 | |
| Halden township | 55 | - | 3 | 13 | 13 | - | - | 19 | 36 | 3.6 | |
| Hay Lake UT | 44 | - | 2 | 21 | 6 | - | - | 8 | 36 | 4.5 | |
| Heikkala Lake UT | 140 | 2 | 13 | 73 | 6 | - | 2 | 21 | 117 | - | |
| Hermantown city | 2 728 | 908 | 440 | 966 | 87 | - | 90 | 713 | 1 925 | - | |
| Hibbing city | 7 439 | 2 854 | 716 | 1 719 | 1 408 | 316 | 827 | 2 868 | 3 744 | 2.3 | |
| Hoyt Lakes city | 916 | 803 | 38 | 64 | 3 | - | 23 | 320 | 573 | 1.3 | |
| Hush Lake UT | 3 | - | - | 3 | - | - | - | - | 3 | - | |
| Industrial township | 229 | 10 | 19 | 77 | 22 | - | 4 | 49 | 176 | - | |
| Iron Junction city | 47 | - | 7 | 23 | - | - | - | 12 | 35 | - | |
| Janette Lake UT | 107 | - | 25 | 51 | 14 | - | 2 | 19 | 86 | - | |
| Kabetogama UT | 48 | - | 27 | - | 5 | - | - | 26 | 22 | - | |
| Kelsey township | 61 | 2 | 2 | 25 | 7 | - | - | 23 | 38 | 6.6 | |
| Kugler township | 71 | - | 11 | 18 | 17 | - | - | 10 | 59 | - | |
| Lakewood township | 716 | 2 | 114 | 308 | 80 | - | 8 | 138 | 570 | 1.1 | |
| Lavell township | 130 | - | 6 | 47 | 38 | - | 2 | 22 | 106 | 1.5 | |
| Leander Lake UT | 44 | - | 8 | 3 | 10 | - | - | 21 | 21 | - | |
| Leiding township | 171 | 2 | 16 | 29 | 51 | - | 6 | 66 | 99 | 1.2 | |
| Leonidas city | 23 | 11 | - | 12 | - | - | - | 12 | 11 | - | |
| Linden Grove township | 48 | - | 5 | 12 | 17 | - | 6 | 2 | 40 | - | |
| Linwood Lake UT | 36 | - | 6 | 6 | - | - | - | 3 | 33 | - | |
| McCormack UT | 92 | - | 25 | 20 | 4 | - | - | 8 | 84 | 2.2 | |
| McDavitt township | 187 | 3 | 8 | 57 | 41 | - | 5 | 38 | 144 | 2.7 | |
| McKinley city | 36 | - | - | 20 | 2 | - | - | 14 | 20 | - | |
| Marion Lake UT | 28 | - | - | 11 | 2 | - | - | 9 | 19 | 10.7 | |
| Meadowlands city | 52 | - | 10 | 36 | 4 | - | 5 | 28 | 19 | 7.7 | |
| Meadowlands township | 132 | - | 7 | 53 | 38 | - | 13 | 38 | 81 | 6.8 | |
| Midway township | 502 | 78 | 49 | 226 | 34 | - | 15 | 114 | 373 | - | |
| Morcom township | 49 | 2 | - | 22 | 11 | - | 6 | 12 | 31 | - | |
| Morse township | 545 | 5 | 67 | 242 | 102 | - | 15 | 147 | 383 | 3.5 | |
| Mountain Iron city | 1 329 | 579 | 331 | 288 | 55 | 5 | 59 | 493 | 777 | 2.3 | |
| Mud Hen Lake UT | 117 | 2 | 18 | 54 | 24 | - | 4 | 29 | 84 | 6.8 | |
| Ness township | 24 | 3 | 9 | 10 | 2 | - | - | 5 | 19 | 8.3 | |
| Nett Lake UT | 103 | 10 | - | - | 5 | - | 16 | 47 | 40 | 11.7 | |
| New Independence township | 107 | - | 22 | 30 | 24 | - | - | 26 | 81 | 0.9 | |
| Normanna township | 219 | 3 | 31 | 66 | 45 | 3 | 3 | 47 | 169 | - | |
| Northeast St. Louis UT | 88 | - | 26 | 5 | 17 | - | 3 | 5 | 80 | 4.5 | |
| Northland township | 65 | - | 11 | 19 | 13 | - | - | 15 | 50 | - | |
| North Star township | 74 | - | 11 | 12 | 4 | 2 | 5 | 14 | 55 | - | |
| Northwest St. Louis UT | 158 | 2 | 21 | 12 | 43 | - | 6 | 23 | 129 | 4.4 | |
| Orr city | 110 | 1 | 26 | 23 | 10 | - | 13 | 37 | 60 | 2.7 | |
| Owens township | 110 | - | 13 | 29 | 31 | - | - | 25 | 85 | 4.5 | |
| Pequaywan township | 56 | 2 | 6 | 8 | 14 | - | - | 11 | 45 | 3.6 | |
| Pfeiffer Lake UT | 2 | - | - | 2 | - | - | - | 2 | - | - | |
| Picket Lake UT | - | - | - | - | - | - | - | - | - | (X) | |
| Pike township | 190 | 2 | 8 | 73 | 46 | - | 2 | 40 | 148 | 4.2 | |
| Portage township | 75 | 3 | 5 | 9 | 17 | - | 2 | 24 | 49 | 6.7 | |
| Potshot Lake UT | 34 | - | 8 | 8 | 13 | - | - | 9 | 25 | - | |
| Prairie Lake township | 29 | - | 3 | 6 | 10 | - | - | 14 | 15 | 10.3 | |
| Proctor city | 1 187 | 724 | 194 | 242 | 8 | - | 64 | 434 | 689 | 2.4 | |
| Rice Lake township | 1 504 | 25 | 121 | 849 | 72 | - | 77 | 298 | 1 129 | 1.1 | |

Table 21. Fuels and Equipment Characteristics: 2000—Con.

[Data based on a sample (except Tables 65-68). For information on confidentiality protection, coverage, sampling error, and nonsampling error, see Appendix G. For location of definitions, see "How to Use This Census Report"]

| State County County Subdivision Place | Occupied housing units | House heating fuel | | | | | Vehicles available | | | | Percent no telephone service available |
|--|------------------------------|--------------------|-------------|--------------------------------|--|------|--------------------|--------|--------------|------|---|
| | | Utility gas | Electricity | Fuel oil, kerosene, etc. | Coal or coke, wood, solar energy, or other fuel | None | None | 1 | 2 or more | | |
| St. Louis County—Con. | | | | | | | | | | | |
| Rice Lake township—Con. | | | | | | | | | | | |
| Arnold CDP | 1 111 | 12 | 48 | 709 | 39 | - | 69 | 244 | 798 | 1.4 | |
| Sand Lake UT | 420 | - | 60 | 163 | 67 | - | 6 | 49 | 365 | - | |
| Sandy township | 165 | 2 | 17 | 62 | 25 | - | 4 | 31 | 130 | 1.2 | |
| Slim Lake UT | 39 | - | 12 | - | 18 | - | - | 3 | 36 | - | |
| Solway township | 685 | 23 | 96 | 282 | 53 | 2 | 7 | 116 | 562 | 1.6 | |
| Stoney Brook township | 107 | - | 17 | 17 | 20 | - | 4 | 14 | 89 | 4.7 | |
| Sturgeon township | 50 | - | 8 | 18 | 12 | - | - | 11 | 39 | 4.0 | |
| Sturgeon River UT | 45 | - | - | 27 | 8 | - | - | - | 45 | 20.0 | |
| Sunday Lake UT | - | - | - | - | - | - | - | - | - | (X) | |
| Tikander Lake UT | 293 | 7 | 46 | 124 | 15 | - | 4 | 74 | 215 | - | |
| Toivola township | 65 | - | 4 | 32 | 18 | - | 2 | 24 | 39 | 6.2 | |
| Tower city | 219 | 2 | 46 | 105 | 4 | - | 24 | 90 | 105 | - | |
| Van Buren township | 66 | - | 3 | 24 | 16 | - | 2 | 11 | 53 | - | |
| Vermilion Lake township | 138 | - | 23 | 47 | 26 | - | 4 | 22 | 112 | 1.4 | |
| Virginia city | 4 333 | 979 | 429 | 397 | 2 017 | 419 | 745 | 1 876 | 1 712 | 2.3 | |
| Waasa township | 119 | - | 2 | 69 | 19 | - | - | 26 | 93 | 5.0 | |
| White township | 1 467 | 581 | 182 | 413 | 79 | 4 | 104 | 433 | 930 | 4.4 | |
| Aurora city | 812 | 557 | 109 | 119 | 8 | 4 | 74 | 318 | 420 | 5.2 | |
| Whiteface Reservoir UT | 129 | - | 55 | 9 | 5 | - | 2 | 33 | 94 | 3.9 | |
| Willow Valley township | 52 | 2 | 9 | 14 | 14 | - | 3 | 20 | 29 | - | |
| Winton city | 85 | - | - | 55 | 10 | - | 2 | 36 | 47 | 4.7 | |
| Wuori township | 205 | - | 26 | 84 | 22 | - | 4 | 34 | 167 | 2.0 | |
| Scott County | 30 692 | 24 840 | 2 479 | 582 | 366 | 86 | 959 | 5 901 | 23 832 | 0.7 | |
| Belle Plaine city | 1 401 | 1 225 | 105 | 10 | 2 | 21 | 119 | 405 | 877 | 2.7 | |
| Belle Plaine township | 256 | 21 | 13 | 31 | 18 | - | - | 33 | 223 | 0.8 | |
| Blakeley township | 158 | - | 4 | 21 | 8 | - | - | 29 | 129 | - | |
| Cedar Lake township | 718 | 360 | 32 | 71 | 18 | - | 15 | 76 | 627 | 0.6 | |
| Credit River township | 1 255 | 959 | 55 | 71 | 9 | - | 7 | 158 | 1 090 | - | |
| Elko city | 162 | 145 | 2 | 7 | - | - | 2 | 23 | 7 | - | |
| Helena township | 465 | 111 | 39 | 60 | 27 | - | 2 | 73 | 390 | 0.9 | |
| Jackson township | 473 | 385 | 19 | 8 | 5 | - | 18 | 101 | 354 | - | |
| Jordan city | 1 355 | 1 149 | 105 | 4 | 35 | 28 | 68 | 343 | 944 | 1.0 | |
| Louisville township | 384 | 309 | 10 | 18 | 4 | - | 5 | 49 | 330 | - | |
| New Market city | 119 | 116 | - | - | - | - | 1 | 36 | 82 | - | |
| New Market township | 962 | 492 | 50 | 65 | 40 | - | 18 | 72 | 872 | - | |
| New Prague city (part) | 1 145 | 1 026 | 99 | 9 | - | 5 | 104 | 368 | 673 | 0.6 | |
| Prior Lake city | 5 651 | 5 058 | 427 | 19 | 30 | 8 | 178 | 959 | 4 514 | 0.3 | |
| St. Lawrence township | 157 | 7 | 10 | 8 | 8 | - | 9 | 13 | 135 | 1.9 | |
| Sand Creek township | 486 | 135 | 22 | 54 | 9 | - | 10 | 59 | 417 | - | |
| Savage city | 6 822 | 6 256 | 392 | 57 | 34 | - | 132 | 994 | 5 696 | 0.5 | |
| Shakopee city | 7 525 | 6 240 | 1 017 | 21 | 85 | 24 | 247 | 2 030 | 5 248 | 1.0 | |
| Spring Lake township | 1 198 | 846 | 78 | 48 | 34 | - | 24 | 80 | 1 094 | - | |
| Sherburne County | 21 581 | 13 881 | 2 467 | 754 | 693 | 79 | 756 | 4 013 | 16 812 | 0.5 | |
| Baldwin township | 1 549 | 481 | 93 | 50 | 47 | - | 35 | 159 | 1 355 | 0.5 | |
| Becker city | 933 | 765 | 147 | 6 | 8 | - | 32 | 214 | 687 | 1.3 | |
| Becker township | 1 105 | 601 | 124 | 47 | 65 | - | 22 | 84 | 999 | 0.8 | |
| Big Lake city | 2 100 | 1 816 | 201 | 7 | 16 | - | 83 | 474 | 1 543 | 0.7 | |
| Big Lake township | 2 113 | 1 559 | 115 | 78 | 39 | - | 34 | 202 | 1 877 | - | |
| Blue Hill township | 255 | - | 13 | 6 | 16 | - | 3 | 34 | 218 | 3.5 | |
| Clear Lake city | 103 | 70 | 19 | 8 | 6 | - | 3 | 43 | 57 | - | |
| Clear Lake township | 578 | 266 | 39 | 58 | 12 | - | 15 | 67 | 496 | - | |
| Elk River city | 5 664 | 4 319 | 676 | 218 | 138 | 44 | 282 | 1 174 | 4 208 | 0.1 | |
| Haven township | 671 | 341 | 72 | 99 | 39 | - | 2 | 70 | 599 | - | |
| Livonia township | 1 248 | 483 | 131 | 24 | 123 | - | 6 | 129 | 1 113 | 0.6 | |
| Orrock township | 889 | 453 | 47 | 39 | 48 | - | 6 | 139 | 744 | 0.6 | |
| Palmer township | 833 | 418 | 104 | 44 | 39 | - | 9 | 141 | 683 | 1.2 | |
| Princeton city (part) | - | - | - | - | - | - | - | - | - | (X) | |
| St. Cloud city (part) | 2 093 | 1 418 | 528 | 41 | 36 | 35 | 186 | 766 | 1 141 | 0.4 | |
| Santiago township | 482 | 86 | 38 | 16 | 57 | - | 2 | 67 | 413 | 1.2 | |
| Zimmerman city | 965 | 805 | 120 | 13 | 4 | - | 36 | 250 | 679 | 1.9 | |
| Sibley County | 5 772 | 2 531 | 316 | 1 195 | 167 | 12 | 258 | 1 534 | 3 980 | 1.7 | |
| Alfsborg township | 124 | 22 | 4 | 29 | 8 | - | 2 | 19 | 103 | 1.6 | |
| Arlington city | 832 | 732 | 46 | 40 | 2 | 4 | 43 | 311 | 478 | 0.7 | |
| Arlington township | 191 | 13 | 2 | 46 | 4 | - | - | 24 | 167 | - | |
| Bismarck township | 101 | - | 7 | 67 | - | - | 4 | 19 | 78 | 4.0 | |
| Cornish township | 105 | 2 | 17 | 51 | - | - | 4 | 16 | 85 | 1.9 | |
| Dryden township | 112 | - | 2 | 17 | 18 | - | 2 | 13 | 97 | 1.8 | |
| Faxon township | 194 | 4 | 9 | 27 | 9 | - | 4 | 18 | 172 | 2.1 | |
| Gaylord city | 895 | 784 | 53 | 27 | 6 | - | 62 | 345 | 488 | 3.6 | |
| Gibbon city | 363 | 83 | 32 | 222 | - | 2 | 19 | 133 | 211 | 2.2 | |
| Grafton township | 91 | - | 4 | 30 | 4 | - | - | 12 | 79 | - | |
| Green Isle city | 141 | 112 | 5 | 16 | - | 2 | 10 | 27 | 104 | - | |
| Green Isle township | 201 | 10 | 6 | 53 | 8 | - | 4 | 40 | 157 | 1.0 | |
| Henderson city | 352 | 237 | 24 | 46 | 9 | - | 21 | 116 | 215 | - | |
| Henderson township | 232 | 10 | 3 | 55 | 21 | - | 5 | 40 | 187 | 2.6 | |
| Jessenland township | 166 | 2 | 6 | 16 | 11 | - | 2 | 20 | 144 | - | |
| Kelso township | 124 | - | 2 | 25 | 17 | - | 2 | 8 | 114 | 4.8 | |
| Le Sueur city (part) | 2 | - | - | - | - | - | - | - | 2 | - | |
| Moltke township | 118 | - | 5 | 95 | 2 | - | 1 | 21 | 96 | 0.8 | |
| New Auburn city | 161 | 9 | 18 | 35 | 4 | - | 4 | 39 | 118 | 1.2 | |
| New Auburn township | 171 | 4 | 6 | 58 | 12 | - | 2 | 15 | 154 | 1.8 | |
| Severance township | 116 | 4 | 6 | 83 | 2 | - | 3 | 16 | 97 | - | |
| Sibley township | 115 | 2 | 5 | 29 | 8 | - | - | 26 | 89 | 2.6 | |
| Transit township | 116 | 6 | 4 | 35 | 10 | - | 2 | 18 | 96 | 4.3 | |
| Washington Lake township | 155 | 2 | 13 | 40 | 8 | - | 8 | 13 | 134 | 2.6 | |
| Winthrop city | 594 | 493 | 37 | 53 | 4 | 4 | 54 | 225 | 315 | 1.0 | |
| Stearns County | 47 604 | 26 221 | 8 370 | 4 163 | 2 044 | 206 | 2 864 | 13 307 | 31 433 | 1.0 | |
| Albany city | 707 | 562 | 107 | 30 | - | - | 73 | 279 | 355 | 1.6 | |
| Albany township | 282 | 26 | 12 | 58 | 27 | - | 3 | 56 | 223 | - | |
| Ashley township | 76 | - | 9 | 17 | 6 | - | 2 | 15 | 59 | - | |
| Avon city | 482 | 350 | 92 | 22 | 12 | 2 | 28 | 115 | 339 | - | |
| Avon township | 702 | 155 | 63 | 76 | 119 | - | 11 | 115 | 576 | 1.7 | |

Table 21. Fuels and Equipment Characteristics: 2000—Con.

[Data based on a sample (except Tables 65-68). For information on confidentiality protection, coverage, sampling error, and nonsampling error, see Appendix G. For location of definitions, see "How to Use This Census Report"]

| State County County Subdivision Place | Occupied housing units | House heating fuel | | | | | Vehicles available | | | Percent no telephone service available |
|--|------------------------------|--------------------|-------------|--------------------------------|--|------|--------------------|-------|--------------|---|
| | | Utility gas | Electricity | Fuel oil, kerosene, etc. | Coal or coke, wood, solar energy, or other fuel | None | None | 1 | 2 or more | |
| Stearns County—Con. | | | | | | | | | | |
| Belgrade city | 321 | 2 | 76 | 107 | 4 | - | 33 | 141 | 147 | 2.8 |
| Brockway township | 869 | 254 | 109 | 141 | 117 | 2 | 16 | 131 | 722 | 0.2 |
| Brooten city (part) | 271 | 7 | 41 | 84 | 10 | - | 24 | 71 | 176 | 0.7 |
| Clearwater city (part) | - | - | - | - | - | - | - | - | - | (X) |
| Cold Spring city | 1 100 | 874 | 143 | 28 | 35 | 2 | 120 | 393 | 587 | 1.5 |
| Collegeville township | 660 | 16 | 131 | 67 | 101 | - | 6 | 91 | 563 | - |
| Crow Lake township | 129 | 2 | 11 | 22 | 12 | 2 | 2 | 28 | 99 | - |
| Crow River township | 118 | - | 14 | 34 | 7 | - | 2 | 13 | 103 | - |
| Eden Lake township | 533 | 23 | 85 | 43 | 52 | 2 | 1 | 93 | 439 | 0.9 |
| Eden Valley city (part) | 152 | 92 | 20 | 30 | 2 | - | 16 | 63 | 73 | 1.3 |
| Elrosa city | 60 | - | 12 | 31 | 2 | - | 4 | 25 | 31 | - |
| Fair Haven township | 507 | 23 | 42 | 66 | 50 | - | 10 | 102 | 395 | 1.0 |
| Farming township | 276 | 2 | 6 | 76 | 40 | - | 9 | 32 | 235 | - |
| Freepoint city | 212 | 146 | 17 | 32 | 7 | - | 10 | 70 | 132 | - |
| Getty township | 116 | 2 | 19 | 43 | - | - | 4 | 14 | 98 | - |
| Greenwald city | 86 | - | 12 | 41 | 3 | - | - | 16 | 70 | - |
| Grove township | 153 | 10 | 30 | 50 | 10 | - | 2 | 27 | 124 | 1.3 |
| Holding township | 339 | 6 | 29 | 121 | 67 | - | 10 | 32 | 297 | 0.9 |
| Holdingford city | 291 | 2 | 61 | 116 | 8 | - | 20 | 112 | 159 | 0.7 |
| Kimball city | 254 | 193 | 30 | 8 | 5 | 4 | 17 | 97 | 140 | 3.5 |
| Krain township | 293 | 2 | 21 | 87 | 35 | - | 8 | 37 | 248 | - |
| Lake George township | 122 | 2 | 20 | 38 | 2 | - | 3 | 13 | 106 | - |
| Lake Henry city | 39 | 2 | 10 | 10 | - | - | - | 10 | 29 | - |
| Lake Henry township | 97 | 2 | 18 | 37 | 4 | - | - | 17 | 80 | - |
| Le Sauk township | 654 | 473 | 29 | 79 | 14 | - | 24 | 90 | 540 | 1.2 |
| Luxemburg township | 211 | 4 | 21 | 60 | 15 | - | 4 | 24 | 183 | - |
| Lynden township | 642 | 244 | 68 | 57 | 48 | - | 11 | 75 | 556 | 0.3 |
| Maine Prairie township | 594 | 37 | 101 | 101 | 63 | - | 13 | 97 | 484 | 0.7 |
| Meire Grove city | 63 | - | 6 | 33 | 2 | - | 8 | 28 | 27 | - |
| Melrose city | 1 161 | 671 | 352 | 98 | 18 | 5 | 91 | 395 | 675 | 2.2 |
| Melrose township | 252 | 4 | 45 | 77 | 50 | - | 3 | 34 | 215 | 1.6 |
| Millwood township | 316 | 5 | 56 | 70 | 51 | - | 4 | 44 | 268 | 0.6 |
| Munson township | 495 | 27 | 79 | 77 | 63 | - | 6 | 86 | 403 | 0.8 |
| New Munich city | 73 | 2 | 7 | 35 | - | - | 9 | 28 | 36 | - |
| North Fork township | 91 | - | 6 | 24 | 4 | 2 | - | 21 | 70 | 3.3 |
| Oak township | 211 | 7 | 27 | 55 | 16 | - | 5 | 39 | 167 | - |
| Paynesville city | 930 | 768 | 90 | 45 | 13 | 3 | 85 | 345 | 500 | 4.3 |
| Paynesville township | 514 | 101 | 109 | 48 | 23 | - | 7 | 89 | 418 | - |
| Pleasant Lake city | 177 | 135 | 27 | 8 | - | - | 8 | 29 | 140 | - |
| Raymond township | 77 | - | 6 | 14 | 6 | 2 | - | 19 | 58 | 2.6 |
| Richmond city | 483 | 372 | 58 | 39 | 2 | 2 | 28 | 116 | 339 | 1.0 |
| Rockville city | 256 | 196 | 37 | 14 | 2 | 4 | 5 | 80 | 171 | 3.1 |
| Rockville township | 402 | 65 | 55 | 55 | 56 | - | - | 61 | 341 | - |
| Roscoe city | 39 | 31 | 3 | 3 | - | - | 2 | 5 | 32 | - |
| St. Anthony city | 30 | - | 3 | 15 | - | - | - | 5 | 25 | - |
| St. Augusta township | 1 008 | 535 | 84 | 148 | 42 | - | 25 | 158 | 825 | - |
| St. Cloud city (part) | 17 559 | 12 447 | 3 685 | 727 | 328 | 106 | 1 616 | 6 065 | 9 878 | 1.2 |
| St. Joseph city | 1 099 | 864 | 187 | 24 | 12 | 4 | 28 | 323 | 748 | 1.5 |
| St. Joseph township | 884 | 463 | 115 | 111 | 90 | - | 25 | 186 | 673 | 2.4 |
| St. Martin city | 94 | - | 17 | 22 | 2 | - | 6 | 23 | 65 | - |
| St. Martin township | 141 | 2 | 12 | 43 | 20 | - | 2 | 14 | 125 | - |
| St. Rosa city | 17 | - | 5 | 2 | - | - | - | 3 | 14 | - |
| St. Stephen city | 287 | 211 | 30 | 31 | 10 | - | 5 | 45 | 237 | - |
| St. Wendel township | 734 | 315 | 65 | 102 | 74 | - | 6 | 94 | 634 | 0.4 |
| Sartell city (part) | 2 581 | 2 133 | 332 | 42 | 48 | - | 34 | 518 | 2 029 | 0.9 |
| Sauk Centre city | 1 602 | 1 138 | 316 | 68 | 40 | - | 110 | 586 | 906 | 0.4 |
| Sauk Centre township | 361 | 26 | 46 | 57 | 25 | - | 12 | 76 | 273 | 0.6 |
| Spring Hill city | 26 | - | 15 | 15 | - | - | 6 | 5 | 15 | - |
| Spring Hill township | 126 | - | 8 | 44 | 6 | - | 7 | 3 | 116 | - |
| Waite Park city | 2 985 | 1 731 | 876 | 103 | 103 | 62 | 205 | 1 127 | 1 653 | 0.3 |
| Wakefield township | 1 062 | 451 | 141 | 83 | 57 | 2 | 30 | 146 | 886 | 0.4 |
| Zion township | 120 | 8 | 26 | 19 | 4 | - | - | 17 | 103 | - |
| Steele County | 12 846 | 9 447 | 960 | 409 | 222 | 42 | 713 | 3 758 | 8 375 | 1.1 |
| Aurora township | 225 | 5 | 8 | 25 | 17 | - | 1 | 37 | 187 | 0.9 |
| Berlin township | 186 | 30 | 6 | 41 | 4 | - | 2 | 31 | 153 | 1.1 |
| Blooming Prairie city (part) | 748 | 677 | 50 | 5 | 6 | - | 40 | 249 | 459 | 1.3 |
| Blooming Prairie township | 173 | 2 | - | 60 | 2 | - | 2 | 20 | 151 | 1.2 |
| Clinton Falls township | 166 | 35 | 2 | 15 | 14 | - | 5 | 41 | 120 | - |
| Deerfield township | 223 | 49 | 5 | 20 | 5 | - | 2 | 33 | 188 | - |
| Ellendale city | 243 | 217 | 9 | 2 | - | 2 | 11 | 88 | 144 | 0.4 |
| Havana township | 231 | 16 | 10 | 27 | 6 | - | 3 | 39 | 189 | - |
| Lemond township | 186 | 20 | 4 | 20 | 12 | - | - | 25 | 161 | 1.1 |
| Medford city | 396 | 356 | 30 | - | 6 | - | 12 | 101 | 283 | 2.3 |
| Medford township | 238 | 104 | 9 | 18 | 6 | - | 9 | 45 | 184 | 2.9 |
| Meriden township | 233 | 88 | 6 | 16 | 4 | - | 2 | 41 | 190 | 1.3 |
| Merton township | 142 | 3 | 2 | 22 | 17 | - | - | 22 | 120 | 2.8 |
| Owatonna city | 8 694 | 7 684 | 797 | 14 | 94 | 40 | 613 | 2 874 | 5 207 | 1.0 |
| Owatonna township | 283 | 147 | 16 | 12 | 12 | - | 2 | 46 | 235 | 1.1 |
| Somerset township | 297 | 8 | 2 | 56 | 13 | - | 4 | 41 | 252 | - |
| Summit township | 182 | 6 | 4 | 56 | 4 | - | 5 | 25 | 152 | 4.4 |
| Stevens County | 3 751 | 1 765 | 612 | 611 | 62 | 7 | 318 | 1 132 | 2 301 | 1.5 |
| Alberta city | 55 | - | 9 | 23 | 2 | - | 3 | 9 | 43 | - |
| Baker township | 62 | 2 | 29 | 6 | - | - | 8 | 12 | 42 | 3.2 |
| Chokio city | 201 | - | 59 | 74 | 5 | - | 8 | 61 | 132 | - |
| Damen township | 111 | 12 | 24 | 29 | 4 | - | 5 | 25 | 81 | - |
| Donnelly city | 114 | 2 | 15 | 54 | - | - | 5 | 32 | 77 | - |
| Donnelly township | 52 | - | 7 | 27 | - | - | - | 12 | 40 | - |
| Eldorado township | 43 | 2 | 15 | 18 | - | - | - | 7 | 36 | - |
| Everglade township | 49 | - | 13 | 13 | 2 | - | 2 | 6 | 41 | 8.2 |
| Framnas township | 106 | - | 10 | 22 | 12 | - | 2 | 12 | 92 | 1.9 |
| Hancock city | 291 | 252 | 26 | 13 | - | - | 21 | 94 | 176 | - |
| Hodges township | 93 | 2 | 15 | 29 | 4 | - | - | 20 | 73 | - |
| Horton township | 73 | - | 20 | 28 | - | - | - | 9 | 64 | 2.7 |
| Moore township | 85 | 2 | 12 | 22 | - | - | 2 | 2 | 81 | - |
| Morris city | 1 903 | 1 448 | 269 | 86 | 15 | 5 | 254 | 759 | 890 | 2.1 |

Table 21. Fuels and Equipment Characteristics: 2000—Con.

[Data based on a sample (except Tables 65-68). For information on confidentiality protection, coverage, sampling error, and nonsampling error, see Appendix G. For location of definitions, see "How to Use This Census Report"]

| State County County Subdivision Place | Occupied housing units | House heating fuel | | | | | Vehicles available | | | | Percent no telephone service available |
|--|------------------------------|--------------------|-------------|--------------------------------|--|------|--------------------|-------|--------------|------|---|
| | | Utility gas | Electricity | Fuel oil, kerosene, etc. | Coal or coke, wood, solar energy, or other fuel | None | None | 1 | 2 or more | | |
| Stevens County—Con. | | | | | | | | | | | |
| Morris township | 210 | 39 | 36 | 50 | 3 | - | 2 | 28 | 180 | 1.4 | |
| Pepperton township | 53 | - | 6 | 20 | 4 | - | - | 10 | 43 | - | |
| Rendsville township | 58 | - | 9 | 34 | - | - | - | 13 | 45 | 3.4 | |
| Scott township | 50 | - | 12 | 15 | 7 | 2 | 4 | 8 | 38 | - | |
| Stevens township | 25 | - | 5 | 14 | - | - | - | 5 | 20 | - | |
| Swan Lake township | 83 | 2 | 5 | 24 | 2 | - | 2 | 6 | 75 | - | |
| Synnes township | 34 | 2 | 16 | 10 | 2 | - | - | 2 | 32 | 5.9 | |
| Swift County | 4 353 | 1 852 | 493 | 704 | 63 | 13 | 332 | 1 343 | 2 678 | 2.0 | |
| Appleton city | 720 | 525 | 106 | 36 | 5 | 8 | 98 | 322 | 300 | 1.8 | |
| Appleton township | 95 | 24 | 16 | 14 | 4 | - | 2 | 26 | 67 | 4.2 | |
| Benson city | 1 449 | 1 237 | 74 | 68 | 27 | - | 167 | 526 | 756 | 3.0 | |
| Benson township | 122 | 16 | 9 | 34 | 4 | - | 2 | 22 | 98 | - | |
| Camp Lake township | 88 | 2 | 6 | 34 | 6 | - | 2 | 19 | 67 | - | |
| Cashel township | 54 | 2 | 2 | 17 | 2 | - | 2 | 6 | 46 | 3.7 | |
| Clontarf city | 63 | 4 | 4 | 21 | - | - | 4 | 8 | 51 | - | |
| Clontarf township | 28 | - | 4 | 8 | - | - | - | 6 | 22 | - | |
| Danvers city | 40 | - | 8 | 14 | - | - | - | 12 | 28 | - | |
| De Graff city | 63 | 1 | 5 | 15 | 2 | - | 5 | 11 | 47 | 7.9 | |
| Dublin township | 59 | 2 | 3 | 22 | - | - | 2 | 8 | 49 | - | |
| Edison township | 51 | - | 10 | 15 | - | - | - | 10 | 41 | - | |
| Fairfield township | 60 | - | 10 | 4 | - | 3 | - | 6 | 54 | - | |
| Hayes township | 82 | - | 5 | 34 | 1 | - | 3 | 11 | 68 | - | |
| Hegbert township | 47 | - | 10 | 7 | 2 | - | - | 6 | 41 | - | |
| Holloway city | 52 | - | 10 | 5 | - | - | 4 | 19 | 29 | 3.8 | |
| Kerkhoven city | 318 | 4 | 104 | 91 | - | - | 23 | 116 | 179 | - | |
| Kerkhoven township | 112 | 2 | 14 | 40 | - | - | - | 32 | 80 | 6.3 | |
| Kildare township | 75 | - | 8 | 32 | 3 | - | - | 17 | 58 | - | |
| Marysland township | 42 | - | 2 | 10 | 2 | - | - | 14 | 28 | - | |
| Moyer township | 52 | 2 | 12 | 17 | - | - | - | 6 | 46 | - | |
| Murdock city | 130 | 6 | 21 | 25 | - | - | 6 | 57 | 67 | - | |
| Pillsbury township | 87 | 1 | 12 | 28 | 2 | - | 2 | 20 | 65 | - | |
| Shible township | 56 | - | 10 | 12 | - | - | 2 | 9 | 45 | - | |
| Six Mile Grove township | 69 | 3 | - | 17 | - | - | 2 | 9 | 58 | - | |
| Swenoda township | 51 | - | 2 | 20 | 2 | - | - | 8 | 43 | 3.9 | |
| Tara township | 40 | - | 2 | 8 | - | - | - | 2 | 38 | - | |
| Torning township | 164 | 19 | 16 | 28 | 1 | 2 | 4 | 20 | 140 | 1.2 | |
| West Bank township | 84 | 2 | 8 | 28 | - | - | 2 | 15 | 67 | 8.3 | |
| Todd County | 9 342 | 2 898 | 980 | 1 728 | 1 074 | 19 | 620 | 2 754 | 5 968 | 2.7 | |
| Bartlett township | 133 | 8 | 16 | 42 | 38 | - | 2 | 13 | 118 | 3.0 | |
| Bertha city | 209 | 147 | 40 | 16 | - | 4 | 20 | 84 | 105 | 1.9 | |
| Bertha township | 141 | - | 9 | 61 | 14 | - | 6 | 22 | 113 | - | |
| Birchdale township | 325 | 2 | 65 | 57 | 43 | - | 16 | 77 | 232 | 0.6 | |
| Browerville city | 322 | 253 | 28 | 27 | 5 | - | 45 | 123 | 154 | 3.1 | |
| Bruce township | 206 | 4 | 14 | 40 | 52 | - | 5 | 48 | 153 | 4.4 | |
| Burleene township | 133 | - | 2 | 41 | 22 | - | 7 | 20 | 106 | 1.5 | |
| Burnhamville township | 278 | 4 | 27 | 75 | 42 | - | 6 | 48 | 224 | 3.2 | |
| Burtrum city | 71 | - | 4 | 23 | - | - | 4 | 24 | 43 | 9.9 | |
| Clarissa city | 249 | 138 | 47 | 51 | 1 | - | 22 | 114 | 143 | 1.6 | |
| Eagle Bend city | 281 | 104 | 66 | 89 | 7 | - | 42 | 85 | 154 | 2.5 | |
| Eagle Valley township | 203 | 27 | 14 | 70 | 20 | - | - | 41 | 162 | - | |
| Fawn Lake township | 180 | 3 | 26 | 25 | 37 | - | 4 | 58 | 118 | 3.9 | |
| Germania township | 128 | 4 | - | 35 | 40 | - | 13 | 14 | 101 | 10.9 | |
| Gordon township | 218 | 4 | 11 | 35 | 33 | - | 2 | 65 | 151 | 0.9 | |
| Grey Eagle city | 155 | 2 | 39 | 54 | 4 | - | 9 | 55 | 91 | 3.9 | |
| Grey Eagle township | 252 | 4 | 29 | 72 | 42 | - | 6 | 71 | 175 | 4.0 | |
| Hartford township | 228 | 27 | 6 | 76 | 41 | - | 4 | 35 | 189 | 1.3 | |
| Hewitt city | 119 | 77 | 8 | 20 | 7 | - | 19 | 26 | 74 | 1.7 | |
| Iona township | 140 | - | 10 | 43 | 46 | - | 7 | 27 | 106 | 4.3 | |
| Kandota township | 235 | 4 | 40 | 45 | 20 | - | 2 | 50 | 183 | 3.4 | |
| Leslie township | 284 | 12 | 23 | 66 | 34 | 4 | 8 | 90 | 186 | 3.2 | |
| Little Elk township | 118 | 3 | 10 | 27 | 29 | - | 6 | 27 | 85 | 1.7 | |
| Little Sauk township | 236 | - | 7 | 70 | 38 | - | 12 | 55 | 169 | 2.1 | |
| Long Prairie city | 1 226 | 1 012 | 133 | 28 | 13 | 11 | 128 | 569 | 529 | 2.8 | |
| Long Prairie township | 298 | 27 | 22 | 79 | 45 | - | 10 | 48 | 240 | 2.3 | |
| Moran township | 181 | 3 | 27 | 23 | 57 | - | 2 | 50 | 129 | 6.1 | |
| Osakis city (part) | 72 | 54 | 10 | 2 | 4 | - | - | 20 | 52 | 2.8 | |
| Reynolds township | 234 | 4 | 11 | 52 | 84 | - | 22 | 33 | 179 | 6.0 | |
| Round Prairie township | 234 | 4 | 18 | 77 | 36 | - | 3 | 50 | 181 | 0.9 | |
| Staples city (part) | 1 084 | 881 | 97 | 76 | 9 | - | 164 | 459 | 461 | 2.4 | |
| Staples township | 231 | 37 | 24 | 29 | 54 | - | 2 | 59 | 170 | 3.0 | |
| Stowe Prairie township | 170 | 17 | 17 | 45 | 27 | - | 2 | 40 | 128 | - | |
| Turtle Creek township | 128 | 2 | 5 | 16 | 32 | - | - | 25 | 103 | 3.9 | |
| Villard township | 209 | 12 | 35 | 33 | 39 | - | 6 | 40 | 163 | 5.3 | |
| Ward township | 161 | 3 | 16 | 37 | 32 | - | 4 | 33 | 124 | - | |
| West Union city | 31 | 3 | - | 15 | - | - | 6 | 12 | 13 | - | |
| West Union township | 99 | - | 15 | 20 | 4 | - | 2 | 16 | 81 | - | |
| Wykeham township | 140 | 12 | 9 | 36 | 23 | - | 2 | 28 | 110 | 1.4 | |
| Traverse County | 1 717 | 17 | 313 | 615 | 23 | 4 | 86 | 564 | 1 067 | 2.2 | |
| Arthur township | 29 | - | 4 | 11 | - | - | - | 2 | 27 | - | |
| Browns Valley city | 286 | 6 | 46 | 73 | 6 | - | 12 | 127 | 147 | 5.9 | |
| Clifton township | 35 | - | 2 | 11 | 4 | - | - | 1 | 34 | - | |
| Croke township | 40 | - | 13 | 10 | - | 4 | - | 6 | 34 | - | |
| Dollymount township | 25 | - | 4 | 4 | - | - | - | 4 | 21 | - | |
| Dumont city | 52 | - | 10 | 16 | - | - | 2 | 15 | 35 | - | |
| Folsom township | 63 | - | 15 | 12 | - | - | - | 14 | 49 | - | |
| Lake Valley township | 95 | - | 23 | 25 | 5 | - | - | 16 | 79 | - | |
| Leonardsville township | 47 | - | 17 | 13 | - | - | 2 | 7 | 38 | - | |
| Monson township | 55 | - | 15 | 22 | - | - | - | 5 | 50 | - | |
| Parnell township | 32 | - | 9 | 4 | 2 | - | - | 9 | 23 | - | |
| Redpath township | 17 | 2 | 4 | 6 | - | - | - | 4 | 13 | - | |
| Tara township | 43 | - | 4 | 21 | - | - | - | 9 | 34 | - | |
| Taylor township | 45 | - | 16 | 7 | - | - | - | 10 | 35 | - | |
| Tintah city | 38 | 3 | - | 2 | 2 | - | 2 | 17 | 19 | 10.5 | |
| Tintah township | 14 | - | 2 | 2 | 2 | - | - | 1 | 13 | - | |

Table 21. **Fuels and Equipment Characteristics: 2000**—Con.

[Data based on a sample (except Tables 65-68). For information on confidentiality protection, coverage, sampling error, and nonsampling error, see Appendix G. For location of definitions, see "How to Use This Census Report"]

| State County County Subdivision Place | Occupied housing units | House heating fuel | | | | | Vehicles available | | | | Percent no telephone service available |
|--|------------------------------|--------------------|-------------|--------------------------------|--|------|--------------------|--------|--------------|------|---|
| | | Utility gas | Electricity | Fuel oil, kerosene, etc. | Coal or coke, wood, solar energy, or other fuel | None | None | 1 | 2 or more | | |
| Traverse County—Con. | | | | | | | | | | | |
| Walls township | 31 | - | 10 | 6 | - | - | - | 2 | 29 | - | |
| Wheaton city | 750 | 6 | 112 | 367 | 2 | - | 66 | 311 | 373 | 1.9 | |
| Windsor township | 20 | - | 7 | 3 | - | - | 2 | 4 | 14 | 10.0 | |
| Wabasha County | 8 277 | 3 869 | 655 | 665 | 377 | 14 | 435 | 2 139 | 5 703 | 1.4 | |
| Bellechester city (part) | 26 | - | - | 6 | 5 | - | 2 | 8 | 16 | - | |
| Chester township | 165 | 2 | 12 | 43 | 7 | - | 2 | 27 | 136 | 2.4 | |
| Elgin city | 323 | 279 | 24 | 5 | - | 5 | 20 | 98 | 205 | 1.2 | |
| Elgin township | 254 | 63 | 14 | 36 | 15 | - | 4 | 34 | 216 | - | |
| Gillford township | 183 | - | 19 | 63 | 24 | - | 9 | 12 | 162 | 1.1 | |
| Glasgow township | 109 | 8 | 13 | 12 | 16 | - | - | 31 | 78 | 2.8 | |
| Greenfield township | 507 | 44 | 24 | 27 | 30 | - | 8 | 120 | 379 | 1.2 | |
| Hammond city | 77 | - | 14 | - | 7 | - | 7 | 15 | 55 | 2.6 | |
| Highland township | 146 | 2 | 4 | 13 | 9 | - | - | 18 | 128 | 2.7 | |
| Hyde Park township | 104 | - | 4 | 10 | 10 | - | 4 | 22 | 78 | 8.7 | |
| Kellogg city | 184 | 6 | 6 | 34 | 6 | - | 8 | 63 | 113 | - | |
| Lake township | 150 | 35 | 4 | 12 | 21 | - | 2 | 17 | 131 | 1.3 | |
| Lake City city (part) | 1 837 | 1 622 | 111 | 63 | - | - | 135 | 559 | 1 143 | 0.8 | |
| Mazeppa city | 310 | 6 | 31 | 74 | 6 | 2 | 25 | 71 | 214 | 1.9 | |
| Mazeppa township | 257 | 5 | 20 | 31 | 14 | - | - | 27 | 230 | 0.8 | |
| Millville city | 69 | 4 | 11 | 8 | 9 | - | - | 26 | 43 | - | |
| Minneiska city (part) | 21 | - | 2 | 4 | - | - | 2 | 3 | 16 | - | |
| Minneiska township | 99 | 11 | 2 | 14 | 11 | - | 2 | 17 | 80 | - | |
| Mount Pleasant township | 154 | 4 | 13 | 43 | 11 | - | - | 21 | 133 | - | |
| Oakwood township | 148 | - | 10 | 26 | 17 | - | - | 29 | 119 | - | |
| Pepin township | 160 | 4 | 8 | 17 | 25 | - | 2 | 47 | 111 | 1.3 | |
| Plainview city | 1 152 | 1 039 | 85 | 4 | 8 | - | 83 | 340 | 729 | 1.8 | |
| Plainview township | 171 | 8 | 9 | 13 | 16 | - | - | 25 | 146 | - | |
| Wabasha city | 1 064 | 721 | 167 | 44 | 32 | 7 | 112 | 386 | 566 | 3.2 | |
| Watopa township | 95 | - | - | 17 | 21 | - | 2 | 18 | 75 | - | |
| West Albany township | 152 | 2 | 6 | 12 | 20 | - | 2 | 24 | 126 | - | |
| Zumbro township | 276 | 2 | 29 | 18 | 30 | - | 4 | 56 | 216 | - | |
| Zumbro Falls city | 84 | 2 | 13 | 16 | 7 | - | - | 25 | 59 | - | |
| Wadena County | 5 426 | 1 896 | 1 115 | 965 | 617 | 13 | 474 | 1 747 | 3 205 | 1.7 | |
| Aldrich city | 24 | 3 | 2 | 8 | - | - | - | 9 | 15 | - | |
| Aldrich township | 162 | 10 | 33 | 24 | 38 | - | - | 31 | 131 | - | |
| Blueberry township | 275 | 14 | 46 | 49 | 89 | - | 9 | 66 | 200 | 2.5 | |
| Bullard township | 85 | - | 8 | 13 | 30 | - | - | 36 | 49 | 4.7 | |
| Huntersville township | 58 | - | 6 | 12 | 16 | - | 2 | 15 | 41 | - | |
| Leaf River township | 187 | - | 42 | 52 | 35 | - | 5 | 41 | 141 | 1.1 | |
| Lyons township | 72 | - | 16 | 12 | 22 | - | 2 | 11 | 59 | 2.8 | |
| Meadow township | 88 | 2 | 2 | 47 | 15 | - | - | 16 | 72 | - | |
| Menahga city | 493 | 246 | 120 | 80 | 14 | 6 | 51 | 222 | 220 | 1.6 | |
| Nimrod city | 37 | - | - | 13 | 12 | - | 2 | 13 | 22 | - | |
| North Germany township | 129 | 4 | 10 | 38 | 41 | - | 5 | 33 | 91 | - | |
| Orton township | 78 | - | 9 | 28 | 17 | - | 6 | 26 | 46 | - | |
| Red Eye township | 143 | 11 | 22 | 27 | 40 | - | 8 | 15 | 120 | - | |
| Rockwood township | 138 | 2 | 9 | 46 | 39 | - | - | 12 | 126 | - | |
| Sebeka city | 334 | 186 | 60 | 79 | 3 | - | 38 | 128 | 168 | 1.2 | |
| Shell River township | 104 | 4 | 17 | 22 | 30 | - | 3 | 24 | 77 | 1.9 | |
| Staples city (part) | 193 | 116 | 63 | 4 | - | - | 9 | 76 | 108 | 6.7 | |
| Thomastown township | 248 | 2 | 102 | 36 | 47 | 5 | 4 | 39 | 205 | 2.0 | |
| Verndale city | 229 | 152 | 11 | 50 | 8 | - | 21 | 66 | 142 | - | |
| Wadena city (part) | 1 851 | 1 120 | 438 | 187 | 37 | 2 | 297 | 786 | 768 | 1.7 | |
| Wadena township | 340 | 24 | 69 | 111 | 42 | - | 8 | 42 | 290 | 2.9 | |
| Wing River township | 158 | - | 30 | 27 | 42 | - | 4 | 40 | 114 | 1.3 | |
| Waseca County | 7 059 | 4 386 | 661 | 394 | 159 | 20 | 398 | 1 908 | 4 753 | 1.0 | |
| Alton township | 166 | 14 | 5 | 34 | 15 | - | - | 44 | 122 | - | |
| Blooming Grove township | 185 | 6 | 10 | 30 | 18 | - | 3 | 16 | 166 | - | |
| Byron township | 100 | - | 6 | 17 | 6 | - | - | 12 | 88 | - | |
| Elysian city (part) | - | - | - | - | - | - | - | - | - | (X) | |
| Freedom township | 138 | 2 | - | 28 | 8 | - | 8 | 18 | 112 | 1.4 | |
| Iosco township | 228 | 6 | 3 | 23 | 24 | - | 8 | 33 | 187 | - | |
| Janesville city | 815 | 739 | 68 | - | 2 | 2 | 39 | 219 | 557 | 0.6 | |
| Janesville township | 184 | 8 | 16 | 32 | 4 | - | 5 | 27 | 152 | - | |
| New Richland city | 480 | 423 | 53 | 4 | - | - | 36 | 152 | 292 | 2.9 | |
| New Richland township | 182 | 5 | 8 | 31 | 10 | 3 | 2 | 24 | 156 | 1.1 | |
| Otisco township | 220 | 7 | 18 | 39 | 9 | - | 2 | 26 | 192 | 0.9 | |
| St. Mary township | 173 | 22 | 2 | 35 | 8 | - | - | 22 | 151 | - | |
| Vivian township | 94 | - | 2 | 29 | 4 | - | 2 | 15 | 77 | - | |
| Waldorf city | 108 | 4 | 8 | 19 | - | - | 12 | 37 | 59 | 1.9 | |
| Waseca city | 3 387 | 2 874 | 433 | - | 28 | 15 | 272 | 1 172 | 1 943 | 1.2 | |
| Wilton township | 142 | 2 | - | 44 | 6 | - | 2 | 21 | 119 | 2.1 | |
| Woodville township | 457 | 274 | 29 | 29 | 17 | - | 7 | 70 | 380 | 0.4 | |
| Washington County | 71 462 | 61 503 | 6 056 | 1 834 | 579 | 99 | 2 332 | 17 197 | 51 933 | 0.4 | |
| Afton city | 999 | 790 | 47 | 91 | 12 | - | 12 | 147 | 840 | 0.2 | |
| Bayport city | 761 | 662 | 42 | 41 | 7 | - | 67 | 270 | 424 | - | |
| Baytown township | 498 | 406 | 26 | 46 | - | - | 9 | 55 | 434 | 0.8 | |
| Birchwood Village city | 357 | 335 | 9 | 11 | - | - | - | 61 | 296 | - | |
| Cottage Grove city | 9 926 | 9 081 | 634 | 48 | 73 | - | 216 | 1 795 | 7 915 | 0.2 | |
| Dellwood city | 351 | 290 | 9 | 52 | - | - | 4 | 41 | 306 | - | |
| Denmark township | 477 | 401 | 19 | 31 | 6 | 2 | 8 | 75 | 394 | - | |
| Forest Lake city | 2 822 | 2 147 | 503 | 38 | 66 | 37 | 281 | 933 | 1 608 | 1.0 | |
| Forest Lake township | 2 591 | 2 191 | 84 | 111 | 47 | - | 26 | 348 | 2 217 | - | |
| Grant city | 1 379 | 1 009 | 78 | 203 | 24 | - | 18 | 218 | 1 143 | 0.6 | |
| Grey Cloud Island township | 123 | 16 | 4 | 25 | 5 | - | 5 | 24 | 94 | - | |
| Hastings city (part) | 3 | - | - | - | - | - | - | 3 | - | - | |
| Hugo city | 2 145 | 1 802 | 122 | 108 | 29 | - | 52 | 378 | 1 715 | - | |
| Lake Elmo city | 2 347 | 2 074 | 86 | 128 | 20 | - | 44 | 402 | 1 901 | 1.3 | |
| Lakeland city | 696 | 650 | 28 | 13 | - | - | 15 | 114 | 567 | 0.4 | |
| Lakeland Shores city | 112 | 101 | 3 | 8 | - | - | - | 16 | 96 | - | |
| Lake St. Croix Beach city | 454 | 392 | 26 | 17 | 11 | - | 12 | 121 | 321 | 1.5 | |
| Landfall city | 286 | 265 | 18 | - | - | - | 37 | 150 | 99 | 3.1 | |
| Mahtomedi city | 2 494 | 2 283 | 106 | 75 | 13 | - | 59 | 537 | 1 898 | - | |

Table 21. Fuels and Equipment Characteristics: 2000—Con.

[Data based on a sample (except Tables 65-68). For information on confidentiality protection, coverage, sampling error, and nonsampling error, see Appendix G. For location of definitions, see "How to Use This Census Report"]

| State County County Subdivision Place | Occupied housing units | House heating fuel | | | | | Vehicles available | | | | Percent no telephone service available |
|--|------------------------------|--------------------|-------------|--------------------------------|--|------|--------------------|-------|--------------|------|---|
| | | Utility gas | Electricity | Fuel oil, kerosene, etc. | Coal or coke, wood, solar energy, or other fuel | None | None | 1 | 2 or more | | |
| Washington County—Con. | | | | | | | | | | | |
| Marine on St. Croix city | 256 | 179 | 13 | 26 | 4 | - | 8 | 61 | 187 | - | |
| May township | 1 005 | 623 | 69 | 125 | 34 | - | 9 | 129 | 867 | - | |
| Newport city | 1 418 | 1 090 | 242 | 47 | 13 | - | 106 | 417 | 895 | - | |
| New Scandia township | 1 294 | 836 | 91 | 125 | 52 | - | 33 | 231 | 1 030 | 0.6 | |
| Oakdale city | 10 249 | 8 965 | 975 | 118 | 61 | 41 | 511 | 3 280 | 6 458 | 0.5 | |
| Oak Park Heights city | 1 534 | 1 074 | 424 | 12 | 4 | 9 | 165 | 517 | 852 | 0.3 | |
| Pine Springs city | 136 | 115 | 4 | 15 | 2 | - | - | 12 | 124 | - | |
| St. Marys Point city | 139 | 112 | 9 | 12 | 2 | - | - | 48 | 91 | 1.4 | |
| St. Paul Park city | 1 829 | 1 712 | 98 | 6 | - | - | 39 | 542 | 1 248 | 0.3 | |
| Stillwater city | 5 804 | 5 025 | 615 | 135 | - | 4 | 231 | 1 910 | 3 663 | 0.7 | |
| Stillwater township | 818 | 620 | 56 | 54 | 9 | - | 5 | 78 | 735 | - | |
| West Lakeland township | 1 099 | 972 | 46 | 38 | 13 | - | 12 | 75 | 1 012 | - | |
| White Bear Lake city (part) | 165 | 136 | 21 | - | - | - | 23 | 39 | 103 | - | |
| Willernie city | 219 | 185 | 12 | 20 | 2 | - | 10 | 69 | 140 | - | |
| Woodbury city | 16 676 | 14 964 | 1 537 | 55 | 70 | 6 | 315 | 4 101 | 12 260 | 0.1 | |
| Watwan County | 4 627 | 2 557 | 500 | 347 | 63 | 9 | 401 | 1 431 | 2 795 | 2.6 | |
| Adrian township | 82 | 2 | 4 | 21 | 2 | - | 2 | 10 | 70 | - | |
| Antrim township | 117 | 6 | 4 | 8 | 10 | - | 8 | 44 | 65 | 1.7 | |
| Butterfield city | 233 | 132 | 23 | 56 | 4 | - | 30 | 71 | 132 | 7.3 | |
| Butterfield township | 98 | 12 | 6 | 33 | - | - | - | 18 | 80 | 1.0 | |
| Darfur city | 55 | - | - | 30 | - | - | 4 | 17 | 34 | 3.6 | |
| Fieldon township | 85 | 8 | - | 8 | 4 | - | 4 | 15 | 66 | - | |
| La Salle city | 43 | - | - | 16 | - | - | - | 16 | 27 | - | |
| Lewisville city | 105 | 101 | 2 | 2 | 2 | - | 7 | 28 | 70 | 4.8 | |
| Long Lake township | 142 | 3 | 16 | 15 | 7 | - | 9 | 22 | 111 | 1.4 | |
| Madelia city | 911 | 784 | 86 | 9 | 15 | 5 | 125 | 348 | 438 | 5.6 | |
| Madelia township | 136 | 7 | - | 16 | 4 | 2 | 4 | 16 | 116 | - | |
| Nelson township | 108 | 4 | 7 | 12 | 2 | - | - | 14 | 94 | 1.9 | |
| Odin city | 64 | - | 7 | 18 | - | - | - | 26 | 38 | 9.4 | |
| Odin township | 90 | 3 | 5 | 24 | - | - | 3 | 17 | 70 | - | |
| Ormsby city (part) | 37 | - | - | 4 | - | - | - | 16 | 21 | 5.4 | |
| Riverdale township | 134 | 13 | - | 20 | 3 | - | 2 | 17 | 115 | - | |
| Rosendale township | 117 | 9 | 8 | 18 | 5 | - | - | 15 | 102 | 1.7 | |
| St. James city | 1 840 | 1 459 | 318 | 10 | 2 | 2 | 203 | 681 | 956 | 1.4 | |
| St. James township | 116 | 10 | 8 | 14 | 5 | - | - | 26 | 90 | 1.7 | |
| South Branch township | 114 | 4 | 6 | 13 | - | - | - | 14 | 100 | - | |
| Wilkin County | 2 752 | 999 | 438 | 647 | 92 | 21 | 189 | 788 | 1 775 | 1.6 | |
| Akron township | 46 | - | 10 | 17 | 4 | - | - | 9 | 37 | - | |
| Andrea township | 23 | - | 4 | 7 | 1 | - | - | - | 23 | - | |
| Atherton township | 62 | - | 2 | 38 | 4 | - | - | 10 | 52 | - | |
| Bradford township | 39 | - | 4 | 14 | - | - | - | 4 | 35 | - | |
| Brandrup township | 58 | - | 7 | 21 | - | - | - | 2 | 56 | - | |
| Breckenridge city | 1 437 | 987 | 228 | 141 | 32 | 17 | 139 | 568 | 730 | 2.1 | |
| Breckenridge township | 79 | 3 | 10 | 9 | 8 | - | 4 | 8 | 67 | 2.5 | |
| Campbell city | 93 | - | 24 | 37 | - | - | 7 | 21 | 65 | 9.7 | |
| Campbell township | 33 | - | 13 | 6 | - | - | - | 2 | 31 | - | |
| Champion township | 33 | - | 14 | 9 | - | - | - | 9 | 24 | - | |
| Connely township | 40 | - | 7 | 12 | 2 | - | 2 | 8 | 30 | - | |
| Deerhorn township | 44 | - | 5 | 21 | - | - | - | 6 | 38 | - | |
| Doran city | 25 | - | - | 12 | - | - | - | 9 | 16 | - | |
| Foxhome city | 56 | - | 4 | 22 | 4 | - | 5 | 10 | 41 | - | |
| Foxhome township | 39 | - | 8 | 18 | - | - | 5 | 3 | 31 | - | |
| Kent city | 47 | 2 | 11 | 20 | - | - | 4 | 8 | 35 | 4.3 | |
| McCauleyville township | 30 | - | 8 | 10 | - | - | 6 | - | 24 | - | |
| Manston township | 26 | - | 3 | 15 | 4 | - | - | 2 | 24 | - | |
| Meadows township | 23 | 3 | 2 | 10 | 4 | - | - | - | 23 | - | |
| Mitchell township | 34 | 2 | 2 | 21 | - | - | - | 8 | 26 | - | |
| Nashua city | 26 | - | 6 | 6 | - | - | - | 8 | 18 | - | |
| Nilsen township | 18 | - | 6 | 4 | - | - | - | 2 | 16 | - | |
| Nordick township | 39 | - | 6 | 7 | 2 | - | 2 | 6 | 31 | - | |
| Prairie View township | 60 | - | 2 | 26 | 7 | - | - | 8 | 52 | - | |
| Roberts township | 44 | - | 2 | 19 | 3 | - | 2 | 2 | 40 | - | |
| Rothsay city (part) | 104 | 2 | 16 | 58 | 2 | - | 4 | 42 | 58 | - | |
| Sunnyside township | 58 | - | 11 | 6 | 2 | 4 | 7 | 8 | 43 | - | |
| Tanberg township | 26 | - | 9 | 11 | 2 | - | - | - | 26 | - | |
| Tenney city | 2 | - | - | 2 | - | - | - | 2 | - | - | |
| Wolverton city | 61 | - | 12 | 26 | 3 | - | 2 | 19 | 40 | - | |
| Wolverton township | 47 | - | 2 | 22 | 8 | - | - | 4 | 43 | - | |
| Winona County | 18 744 | 11 207 | 2 772 | 1 700 | 499 | 86 | 1 520 | 5 995 | 11 229 | 1.6 | |
| Altura city | 155 | 109 | 15 | 19 | - | - | 15 | 45 | 95 | 2.6 | |
| Dakota city | 127 | - | 5 | 43 | 6 | - | 6 | 38 | 83 | 1.6 | |
| Dresbach township | 158 | 11 | 9 | 40 | 5 | - | 4 | 32 | 122 | - | |
| Elba city | 73 | 2 | 7 | 8 | 2 | - | 4 | 14 | 55 | - | |
| Elba township | 95 | - | 7 | 22 | 6 | - | - | 12 | 83 | - | |
| Fremont township | 127 | 8 | 14 | 37 | 10 | - | 2 | 25 | 100 | 1.6 | |
| Goodview city | 1 369 | 943 | 311 | 80 | 21 | 7 | 58 | 440 | 871 | 0.1 | |
| Hart township | 107 | 3 | 8 | 23 | 12 | - | 2 | 16 | 89 | - | |
| Hillsdale township | 360 | 234 | 27 | 30 | 15 | - | 11 | 104 | 245 | 2.2 | |
| Homer township | 528 | 129 | 47 | 92 | 30 | - | 4 | 71 | 453 | 0.8 | |
| La Crescent city (part) | - | - | - | - | - | - | - | - | - | (X) | |
| Lewiston city | 548 | 441 | 65 | 26 | 11 | - | 29 | 172 | 347 | 0.7 | |
| Minneiska city (part) | 30 | - | 3 | 6 | 2 | - | - | 2 | 28 | - | |
| Minnesota City city | 86 | 50 | 16 | 10 | 2 | - | 3 | 22 | 61 | 5.8 | |
| Mount Vernon township | 108 | - | 2 | 15 | 9 | - | - | 30 | 78 | 0.9 | |
| New Hartford township | 289 | 1 | 29 | 74 | 20 | - | 15 | 26 | 248 | 0.7 | |
| Norton township | 184 | 17 | 5 | 48 | 16 | - | 2 | 32 | 150 | - | |
| Pleasant Hill township | 184 | 3 | 15 | 47 | 38 | - | 10 | 22 | 152 | 1.1 | |
| Richmond township | 275 | 19 | 48 | 21 | 12 | - | 2 | 60 | 213 | - | |
| Rollingstone city | 233 | 166 | 31 | 32 | 4 | - | 8 | 44 | 181 | 0.9 | |
| Rollingstone township | 442 | 247 | 27 | 81 | 25 | 2 | 9 | 69 | 364 | 0.5 | |
| St. Charles city | 1 245 | 1 008 | 179 | 13 | 6 | - | 57 | 361 | 827 | 1.6 | |
| St. Charles township | 182 | 16 | 9 | 36 | 28 | - | 24 | 28 | 130 | 9.9 | |
| Saratoga township | 174 | 2 | 15 | 28 | 32 | - | 23 | 25 | 126 | 13.2 | |
| Stockton city | 239 | 33 | 11 | 21 | 19 | - | 8 | 57 | 174 | 5.4 | |

Table 21. Fuels and Equipment Characteristics: 2000—Con.

[Data based on a sample (except Tables 65-68). For information on confidentiality protection, coverage, sampling error, and nonsampling error, see Appendix G. For location of definitions, see "How to Use This Census Report"]

| State County County Subdivision Place | Occupied housing units | House heating fuel | | | | | Vehicles available | | | Percent no telephone service available |
|--|------------------------------|--------------------|-------------|--------------------------------|--|------|--------------------|-------|--------------|---|
| | | Utility gas | Electricity | Fuel oil, kerosene, etc. | Coal or coke, wood, solar energy, or other fuel | None | None | 1 | 2 or more | |
| Winona County—Con. | | | | | | | | | | |
| Ulita city | 77 | 63 | - | 5 | - | - | 4 | 22 | 51 | - |
| Ulita township | 200 | 21 | 16 | 43 | 10 | - | 6 | 21 | 173 | 4.0 |
| Warren township | 218 | 2 | 4 | 50 | 35 | - | 7 | 32 | 179 | 1.8 |
| Whitewater township | 64 | - | - | 6 | 2 | - | - | 5 | 59 | - |
| Wilson township | 438 | 92 | 30 | 91 | 27 | - | 8 | 75 | 355 | - |
| Winona city | 10 301 | 7 585 | 1 805 | 629 | 70 | 77 | 1 199 | 4 071 | 5 031 | 1.6 |
| Wisoco township | 128 | 2 | 12 | 24 | 24 | - | - | 22 | 106 | - |
| Wright County | 31 465 | 19 244 | 3 656 | 1 890 | 935 | 81 | 1 192 | 7 005 | 23 268 | 1.3 |
| Albertville city | 1 306 | 1 136 | 107 | 25 | 9 | 7 | 43 | 338 | 925 | 0.8 |
| Albion township | 399 | 4 | 48 | 68 | 47 | - | 8 | 48 | 343 | - |
| Annandale city | 1 126 | 904 | 176 | 10 | 17 | - | 89 | 401 | 636 | 1.1 |
| Buffalo city | 3 703 | 2 949 | 571 | 56 | 70 | 12 | 250 | 1 080 | 2 373 | 1.9 |
| Buffalo township | 620 | 119 | 77 | 61 | 23 | - | 17 | 79 | 524 | - |
| Chatham township | 375 | 76 | 51 | 44 | 21 | - | 6 | 41 | 328 | - |
| Clearwater city (part) | 328 | 227 | 77 | 6 | 3 | - | 26 | 129 | 173 | 0.6 |
| Clearwater township | 489 | 118 | 59 | 60 | 22 | - | 7 | 66 | 416 | 1.6 |
| Cokato city | 992 | 830 | 96 | 13 | 32 | 7 | 97 | 308 | 587 | 1.3 |
| Cokato township | 315 | 39 | 27 | 68 | 7 | - | 8 | 34 | 273 | 0.6 |
| Corinna township | 916 | 377 | 99 | 55 | 25 | - | 12 | 174 | 730 | 1.2 |
| Dayton city (part) | - | - | - | - | - | - | - | - | - | (X) |
| Delano city | 1 378 | 1 172 | 141 | 32 | 15 | 5 | 72 | 321 | 985 | 1.2 |
| Franklin township | 879 | 341 | 69 | 119 | 47 | - | 21 | 99 | 759 | 0.5 |
| French Lake township | 406 | 12 | 71 | 71 | 31 | - | 12 | 85 | 309 | 2.0 |
| Hanover city (part) | 326 | 273 | 19 | 16 | 6 | - | - | 41 | 285 | - |
| Howard Lake city | 718 | 567 | 97 | 26 | 15 | 4 | 33 | 257 | 428 | 3.5 |
| Maple Lake city | 616 | 538 | 50 | 15 | 4 | 2 | 49 | 180 | 387 | 1.3 |
| Maple Lake township | 750 | 242 | 63 | 44 | 53 | - | 6 | 115 | 629 | - |
| Marysville township | 688 | 219 | 48 | 81 | 33 | - | 16 | 120 | 552 | 4.1 |
| Middleville township | 317 | 37 | 32 | 72 | 26 | - | 8 | 31 | 278 | 1.9 |
| Monticello city | 2 927 | 2 230 | 534 | 84 | 8 | 20 | 172 | 902 | 1 853 | 2.1 |
| Monticello township | 1 336 | 552 | 197 | 95 | 62 | - | 31 | 224 | 1 081 | 0.7 |
| Montrose city | 465 | 326 | 94 | 21 | 8 | - | 14 | 160 | 291 | 4.9 |
| Otsego city | 2 059 | 1 526 | 109 | 148 | 70 | - | 18 | 334 | 1 707 | 1.0 |
| Rockford city (part) | 1 232 | 1 072 | 109 | 9 | 34 | - | 50 | 386 | 796 | 1.5 |
| Rockford township | 1 146 | 496 | 112 | 104 | 39 | - | 25 | 128 | 993 | 0.4 |
| St. Michael city | 2 916 | 2 329 | 192 | 113 | 33 | 19 | 52 | 431 | 2 433 | 0.2 |
| Silver Creek township | 778 | 107 | 73 | 93 | 67 | - | 11 | 105 | 662 | 1.2 |
| South Haven city | 76 | 60 | 2 | 5 | 4 | - | 7 | 30 | 39 | - |
| Southside township | 588 | 84 | 85 | 41 | 29 | 2 | 9 | 126 | 453 | 1.0 |
| Stockholm township | 260 | 18 | 40 | 61 | 14 | 3 | - | 44 | 216 | 0.8 |
| Victor township | 367 | 28 | 42 | 78 | 18 | - | 6 | 50 | 311 | 0.8 |
| Waverly city | 279 | 185 | 44 | 25 | 7 | - | 11 | 76 | 192 | 0.7 |
| Woodland township | 389 | 51 | 45 | 71 | 36 | - | 6 | 62 | 321 | 1.0 |
| Yellow Medicine County | 4 439 | 1 853 | 621 | 739 | 81 | 13 | 243 | 1 288 | 2 908 | 2.0 |
| Burton township | 64 | - | 15 | 28 | - | - | - | 9 | 55 | - |
| Canby city | 836 | 456 | 155 | 169 | 4 | 8 | 62 | 360 | 414 | 2.3 |
| Clarkfield city | 366 | 320 | 15 | 25 | - | - | 37 | 130 | 199 | 1.1 |
| Echo city | 117 | 86 | 13 | 2 | 2 | - | 8 | 52 | 57 | 1.7 |
| Echo township | 74 | 2 | 18 | 17 | 5 | - | - | 7 | 67 | 5.4 |
| Florida township | 56 | - | 4 | 10 | 7 | - | 2 | 12 | 42 | 3.6 |
| Fortier township | 45 | - | - | 15 | 4 | - | - | 13 | 32 | - |
| Friendship township | 96 | 11 | 19 | 17 | 2 | - | - | 15 | 81 | - |
| Granite Falls city (part) | 878 | 729 | 71 | 47 | 17 | 1 | 71 | 301 | 506 | 1.0 |
| Hammer township | 93 | 2 | 16 | 10 | 4 | - | - | 17 | 76 | 2.2 |
| Hanley Falls city | 112 | 2 | 15 | 44 | - | 2 | 4 | 42 | 66 | 6.3 |
| Hazel Run city | 30 | 2 | 5 | 9 | - | - | - | 8 | 22 | - |
| Hazel Run township | 76 | - | 14 | 8 | 4 | - | - | 10 | 66 | 2.6 |
| Lisbon township | 79 | 4 | 8 | 28 | - | - | 4 | 14 | 61 | 5.1 |
| Minnesota Falls township | 135 | 16 | 21 | 14 | 4 | - | 19 | 22 | 94 | 8.1 |
| Norman township | 103 | 16 | 15 | 27 | 2 | - | - | 15 | 88 | 1.9 |
| Normania township | 75 | - | 17 | 14 | 6 | - | - | 15 | 60 | 2.7 |
| Omo township | 63 | - | 6 | 22 | - | - | - | 12 | 51 | 3.2 |
| Oshkosh township | 85 | - | 18 | 24 | 2 | - | - | 14 | 71 | - |
| Porter city | 90 | 2 | 24 | 21 | 5 | - | 7 | 30 | 53 | 4.4 |
| Posen township | 82 | - | 7 | 24 | - | - | - | 17 | 65 | - |
| St. Leo city | 52 | 2 | 14 | 10 | - | - | 6 | 20 | 26 | 3.8 |
| Sandnes township | 73 | 3 | 18 | 19 | - | - | - | 10 | 63 | - |
| Sioux Agency township | 96 | - | 15 | 24 | 2 | - | 4 | 18 | 74 | - |
| Stony Run township | 191 | 47 | 29 | 34 | 2 | - | 5 | 27 | 159 | 3.1 |
| Swede Prairie township | 58 | - | 12 | 19 | 4 | 2 | - | 4 | 54 | - |
| Tyro township | 75 | - | 17 | 15 | 2 | - | 2 | 8 | 65 | 5.3 |
| Wergeland township | 69 | - | 8 | 20 | 1 | - | 2 | 15 | 52 | - |
| Wood Lake city | 176 | 149 | 21 | 6 | - | - | 10 | 51 | 115 | 1.1 |
| Wood Lake township | 94 | 4 | 11 | 17 | 2 | - | - | 20 | 74 | - |

Table 22. Fuels and Equipment Characteristics: 2000

[Data based on a sample (except Tables 65-68). For information on confidentiality protection, coverage, sampling error, and nonsampling error, see Appendix G. For location of definitions, see "How to Use This Census Report"]

| State County Place and County Subdivision | Occupied housing units | House heating fuel | | | | | Vehicles available | | | | Percent no telephone service available |
|---|------------------------|--------------------|----------------|--------------------------|---|--------------|--------------------|----------------|------------------|------------|--|
| | | Utility gas | Electricity | Fuel oil, kerosene, etc. | Coal or coke, wood, solar energy, or other fuel | None | None | 1 | 2 or more | | |
| The State | 1 895 127 | 1 281 261 | 229 094 | 121 401 | 56 566 | 9 642 | 145 183 | 590 451 | 1 159 493 | 1.1 | |
| COUNTY | | | | | | | | | | | |
| Aitkin County | 6 644 | 710 | 702 | 915 | 1 095 | 16 | 407 | 2 140 | 4 097 | 3.3 | |
| Anoka County | 106 428 | 93 538 | 7 230 | 1 832 | 1 198 | 437 | 4 911 | 26 156 | 75 361 | 0.6 | |
| Becker County | 11 844 | 3 215 | 2 361 | 1 604 | 1 292 | 33 | 804 | 3 503 | 7 537 | 3.0 | |
| Beltrami County | 14 337 | 4 446 | 3 566 | 1 493 | 1 590 | 93 | 1 161 | 4 486 | 8 690 | 2.8 | |
| Benton County | 13 065 | 7 234 | 2 214 | 1 046 | 663 | 154 | 1 046 | 3 760 | 8 259 | 1.1 | |
| Big Stone County | 2 377 | 524 | 461 | 436 | 74 | 12 | 195 | 711 | 1 471 | 1.6 | |
| Blue Earth County | 21 062 | 13 912 | 2 363 | 874 | 410 | 130 | 1 534 | 6 480 | 13 048 | 0.6 | |
| Brown County | 10 598 | 7 088 | 687 | 873 | 323 | 39 | 783 | 3 289 | 6 526 | 0.7 | |
| Carlton County | 12 064 | 4 080 | 1 416 | 3 001 | 1 024 | 32 | 788 | 3 597 | 7 679 | 1.8 | |
| Carver County | 24 356 | 18 347 | 1 983 | 1 165 | 346 | 36 | 846 | 5 562 | 17 948 | 0.4 | |
| Cass County | 10 893 | 1 235 | 1 796 | 1 399 | 1 680 | 23 | 657 | 3 107 | 7 129 | 3.1 | |
| Chippewa County | 5 361 | 2 303 | 679 | 1 069 | 49 | 9 | 286 | 1 721 | 3 354 | 1.5 | |
| Chisago County | 14 454 | 9 546 | 1 133 | 801 | 586 | 32 | 573 | 3 158 | 10 723 | 1.1 | |
| Clay County | 18 670 | 7 365 | 6 022 | 3 065 | 359 | 150 | 1 370 | 5 730 | 11 570 | 1.4 | |
| Clearwater County | 3 330 | 394 | 876 | 817 | 551 | 14 | 247 | 921 | 2 162 | 2.6 | |
| Cook County | 2 350 | 48 | 552 | 393 | 352 | - | 123 | 905 | 1 322 | 4.3 | |
| Cottonwood County | 4 917 | 2 723 | 364 | 608 | 85 | 16 | 300 | 1 600 | 3 017 | 1.8 | |
| Crow Wing County | 22 250 | 12 196 | 2 985 | 1 429 | 1 587 | 63 | 1 564 | 6 638 | 14 048 | 1.5 | |
| Dakota County | 131 151 | 111 781 | 13 621 | 918 | 1 300 | 615 | 5 447 | 36 860 | 88 844 | 0.3 | |
| Dodge County | 6 420 | 3 730 | 484 | 300 | 111 | 25 | 298 | 1 525 | 4 597 | 1.4 | |
| Douglas County | 13 276 | 5 412 | 2 341 | 1 282 | 601 | 54 | 920 | 3 789 | 8 567 | 1.3 | |
| Faribault County | 6 652 | 3 015 | 406 | 949 | 136 | 32 | 395 | 2 077 | 4 180 | 1.1 | |
| Fillmore County | 8 228 | 4 112 | 650 | 583 | 487 | 8 | 570 | 2 259 | 5 399 | 3.2 | |
| Freeborn County | 13 356 | 8 839 | 1 174 | 842 | 258 | 60 | 966 | 4 183 | 8 207 | 1.8 | |
| Goodhue County | 16 983 | 10 237 | 1 716 | 1 176 | 396 | 52 | 1 217 | 4 391 | 11 375 | 0.9 | |
| Grant County | 2 534 | 34 | 410 | 978 | 72 | 2 | 119 | 709 | 1 706 | 1.8 | |
| Hennepin County | 456 129 | 388 215 | 49 270 | 4 576 | 4 898 | 3 010 | 48 930 | 166 357 | 240 842 | 0.8 | |
| Houston County | 7 633 | 3 829 | 786 | 1 006 | 426 | 8 | 410 | 2 238 | 4 985 | 0.9 | |
| Hubbard County | 7 435 | 1 134 | 1 521 | 1 082 | 1 190 | 51 | 407 | 2 113 | 4 915 | 1.9 | |
| Isanti County | 11 236 | 3 757 | 1 078 | 922 | 685 | 20 | 543 | 2 460 | 8 233 | 1.3 | |
| Itasca County | 17 789 | 5 078 | 1 678 | 4 349 | 1 872 | 34 | 1 250 | 5 144 | 11 395 | 2.0 | |
| Jackson County | 4 556 | 2 017 | 466 | 633 | 65 | 7 | 203 | 1 338 | 3 015 | 1.3 | |
| Kanabec County | 5 759 | 1 548 | 427 | 497 | 670 | 9 | 291 | 1 481 | 3 987 | 2.7 | |
| Kandiyohi County | 15 936 | 7 609 | 2 465 | 1 701 | 587 | 226 | 1 081 | 4 791 | 10 064 | 1.6 | |
| Kittson County | 2 167 | 327 | 473 | 701 | 78 | 2 | 108 | 709 | 1 350 | 2.2 | |
| Koochiching County | 6 040 | 3 076 | 724 | 751 | 540 | 9 | 458 | 2 112 | 3 470 | 3.1 | |
| Lac qui Parle County | 3 316 | 1 279 | 549 | 474 | 34 | 13 | 177 | 892 | 2 247 | 1.7 | |
| Lake County | 4 646 | 2 136 | 332 | 866 | 375 | - | 296 | 1 433 | 2 917 | 2.7 | |
| Lake of the Woods County | 1 903 | 344 | 679 | 77 | 215 | 4 | 132 | 493 | 1 278 | 2.0 | |
| Le Sueur County | 9 630 | 6 204 | 574 | 340 | 236 | 12 | 507 | 2 500 | 6 623 | 1.2 | |
| Lincoln County | 2 653 | 554 | 506 | 661 | 41 | 9 | 127 | 809 | 1 717 | 1.8 | |
| Lyon County | 9 715 | 3 913 | 2 599 | 1 107 | 162 | 36 | 684 | 3 099 | 5 932 | 2.4 | |
| McLeod County | 13 449 | 7 753 | 1 354 | 1 654 | 297 | 126 | 599 | 3 793 | 9 057 | 1.0 | |
| Mahnomen County | 1 969 | 29 | 428 | 669 | 202 | 50 | 132 | 656 | 1 181 | 4.9 | |
| Marshall County | 4 101 | 833 | 1 110 | 946 | 235 | 21 | 213 | 1 113 | 2 775 | 1.9 | |
| Marlin County | 9 067 | 5 784 | 868 | 461 | 190 | 23 | 650 | 3 097 | 5 320 | 1.4 | |
| Meeker County | 8 590 | 3 303 | 1 571 | 1 008 | 304 | 14 | 481 | 2 346 | 5 763 | 1.6 | |
| Mille Lacs County | 8 638 | 3 630 | 878 | 860 | 703 | 26 | 612 | 2 502 | 5 524 | 2.5 | |
| Morrison County | 11 816 | 4 091 | 1 028 | 2 342 | 1 275 | 22 | 823 | 3 200 | 7 793 | 1.7 | |
| Mower County | 15 582 | 11 425 | 1 310 | 344 | 108 | 39 | 1 173 | 5 387 | 9 022 | 1.7 | |
| Murray County | 3 722 | 524 | 395 | 1 132 | 45 | 4 | 156 | 1 014 | 2 552 | 1.5 | |
| Nicollet County | 10 642 | 6 956 | 1 171 | 719 | 206 | 30 | 500 | 3 065 | 7 077 | 0.8 | |
| Nobles County | 7 939 | 3 798 | 894 | 834 | 84 | 21 | 596 | 2 392 | 4 951 | 1.4 | |
| Norman County | 3 010 | 523 | 815 | 909 | 150 | - | 157 | 901 | 1 952 | 2.2 | |
| Olmsted County | 47 807 | 36 229 | 5 225 | 910 | 649 | 198 | 3 136 | 15 251 | 29 420 | 0.8 | |
| Otter Tail County | 22 671 | 6 912 | 3 875 | 4 044 | 1 776 | 58 | 1 472 | 6 449 | 14 750 | 2.0 | |
| Pennington County | 5 525 | 2 388 | 1 736 | 586 | 198 | 6 | 400 | 1 863 | 3 262 | 2.3 | |
| Pine County | 9 939 | 3 115 | 972 | 961 | 981 | 14 | 567 | 2 855 | 6 517 | 3.7 | |
| Pipestone County | 4 069 | 1 839 | 461 | 685 | 45 | 7 | 243 | 1 337 | 2 489 | 0.7 | |
| Polk County | 12 070 | 4 191 | 3 236 | 2 487 | 472 | 47 | 962 | 3 822 | 7 286 | 1.8 | |
| Pope County | 4 513 | 1 708 | 397 | 659 | 170 | 28 | 295 | 1 235 | 2 983 | 0.9 | |
| Ramsey County | 201 236 | 163 141 | 29 378 | 2 815 | 3 039 | 1 245 | 23 666 | 76 266 | 101 304 | 1.1 | |
| Red Lake County | 1 727 | 6 | 578 | 557 | 129 | 3 | 120 | 472 | 1 135 | 2.0 | |
| Redwood County | 6 674 | 2 382 | 1 054 | 1 265 | 114 | 10 | 370 | 2 175 | 4 129 | 1.5 | |
| Renville County | 6 779 | 2 940 | 727 | 1 245 | 132 | 24 | 368 | 1 953 | 4 458 | 1.8 | |
| Rice County | 18 888 | 12 490 | 1 998 | 470 | 473 | 50 | 1 262 | 5 497 | 12 129 | 0.8 | |
| Rock County | 3 843 | 1 575 | 619 | 350 | 55 | 13 | 269 | 1 115 | 2 459 | 1.7 | |
| Roseau County | 6 190 | 1 302 | 2 159 | 736 | 436 | 6 | 288 | 1 720 | 4 182 | 2.1 | |
| St. Louis County | 82 619 | 34 344 | 9 074 | 22 220 | 7 283 | 1 146 | 8 452 | 27 945 | 46 222 | 2.1 | |
| Scott County | 30 692 | 24 840 | 2 479 | 582 | 366 | 86 | 959 | 5 901 | 23 832 | 0.7 | |
| Sherburne County | 21 581 | 13 881 | 2 467 | 754 | 693 | 79 | 756 | 4 013 | 16 812 | 0.5 | |
| Sibley County | 5 772 | 2 531 | 316 | 1 195 | 167 | 12 | 258 | 1 534 | 3 980 | 1.7 | |
| Stearns County | 47 604 | 26 221 | 8 370 | 4 163 | 2 044 | 206 | 2 884 | 13 307 | 31 433 | 1.0 | |
| Steele County | 12 846 | 9 447 | 960 | 409 | 222 | 42 | 713 | 3 758 | 8 375 | 1.1 | |
| Stevens County | 3 751 | 1 765 | 612 | 611 | 62 | 7 | 318 | 1 132 | 2 301 | 1.5 | |
| Swift County | 4 353 | 1 852 | 493 | 704 | 63 | 13 | 332 | 1 343 | 2 678 | 2.0 | |
| Todd County | 9 342 | 2 898 | 980 | 1 728 | 1 074 | 19 | 620 | 2 754 | 5 968 | 2.7 | |
| Traverse County | 1 717 | 17 | 313 | 615 | 23 | 4 | 86 | 564 | 1 067 | 2.2 | |
| Wabasha County | 8 277 | 3 869 | 655 | 665 | 377 | 14 | 435 | 2 139 | 5 703 | 1.4 | |
| Wadena County | 5 426 | 1 896 | 1 115 | 965 | 617 | 13 | 474 | 1 747 | 3 205 | 1.7 | |
| Waseca County | 7 059 | 4 386 | 661 | 394 | 159 | 20 | 398 | 1 908 | 4 753 | 1.0 | |
| Washington County | 71 462 | 61 503 | 6 056 | 1 834 | 579 | 99 | 2 332 | 17 197 | 51 933 | 0.4 | |
| Watsonwan County | 4 627 | 2 557 | 500 | 347 | 63 | 9 | 401 | 1 431 | 2 795 | 2.6 | |
| Wilkin County | 2 752 | 999 | 438 | 647 | 92 | 21 | 189 | 788 | 1 775 | 1.6 | |
| Winona County | 18 744 | 11 207 | 2 772 | 1 700 | 499 | 86 | 1 520 | 5 995 | 11 229 | 1.6 | |
| Wright County | 31 465 | 19 244 | 3 656 | 1 890 | 935 | 81 | 1 192 | 7 005 | 23 268 | 1.3 | |
| Yellow Medicine County | 4 439 | 1 853 | 621 | 739 | 81 | 13 | 243 | 1 288 | 2 908 | 2.0 | |

Table 22. Fuels and Equipment Characteristics: 2000—Con.

[Data based on a sample (except Tables 65-68). For information on confidentiality protection, coverage, sampling error, and nonsampling error, see Appendix G. For location of definitions, see "How to Use This Census Report"]

| State County Place and County Subdivision | Occupied housing units | House heating fuel | | | | | Vehicles available | | | Percent no telephone service available |
|---|------------------------------|--------------------|-------------|--------------------------------|--|------|--------------------|-------|--------------|---|
| | | Utility gas | Electricity | Fuel oil, kerosene, etc. | Coal or coke, wood, solar energy, or other fuel | None | None | 1 | 2 or more | |
| PLACE AND COUNTY SUBDIVISION | | | | | | | | | | |
| Aastad township, Otter Tail County | 67 | - | 4 | 35 | 5 | - | 2 | 8 | 57 | - |
| Acoma township, McLeod County | 388 | 11 | 32 | 101 | 25 | - | 4 | 49 | 335 | - |
| Acton township, Meecker County | 164 | 11 | 41 | 23 | 11 | - | 2 | 36 | 126 | - |
| Ada city, Norman County | 746 | 489 | 154 | 80 | 4 | - | 62 | 282 | 402 | 3.1 |
| Adams city, Mower County | 336 | 273 | 56 | - | - | 2 | 26 | 145 | 165 | 1.8 |
| Adams township, Mower County | 150 | 6 | 14 | 3 | - | - | 3 | 26 | 121 | - |
| Adrian city, Nobles County | 495 | 18 | 78 | 105 | - | - | 43 | 162 | 290 | 1.6 |
| Adrian township, Watonwan County | 82 | 2 | 4 | 21 | 2 | - | 2 | 10 | 70 | - |
| Aetna township, Pipestone County | 76 | - | 14 | 13 | 2 | - | 2 | 11 | 63 | - |
| Afton city, Washington County | 999 | 790 | 47 | 91 | 12 | - | 12 | 147 | 840 | 0.2 |
| Agassiz township, Lac qui Parle County | 32 | - | 8 | 6 | - | - | - | 4 | 28 | - |
| Agder township, Marshall County | 42 | - | 13 | 12 | 3 | - | - | 9 | 33 | - |
| Agram township, Morrison County | 174 | 1 | 14 | 47 | 26 | - | 5 | 31 | 138 | 1.1 |
| Aitkin city, Aitkin County | 895 | 535 | 144 | 153 | 40 | 5 | 166 | 432 | 297 | 3.7 |
| Aitkin township, Aitkin County | 263 | 73 | 17 | 45 | 46 | 2 | 10 | 86 | 167 | - |
| Akeley city, Hubbard County | 181 | 3 | 18 | 39 | 14 | - | 9 | 70 | 102 | 5.0 |
| Akeley township, Hubbard County | 180 | - | 32 | 22 | 36 | 2 | 8 | 48 | 124 | 5.0 |
| Akron township, Big Stone County | 79 | - | 23 | 15 | - | - | - | 7 | 72 | - |
| Akron township, Wilkin County | 46 | - | 10 | 17 | 4 | - | - | 9 | 37 | - |
| Alango township, St. Louis County | 115 | - | 9 | 56 | 19 | - | 2 | 26 | 87 | 1.7 |
| Alaska township, Beltrami County | 82 | - | 24 | 12 | 23 | - | 2 | 19 | 61 | - |
| Alba township, Jackson County | 70 | 2 | 5 | 20 | 3 | - | - | 16 | 54 | - |
| Albany city, Stearns County | 707 | 562 | 107 | 30 | - | - | 73 | 279 | 355 | 1.6 |
| Albany township, Stearns County | 282 | 26 | 12 | 58 | 27 | - | 3 | 56 | 223 | - |
| Alberta township, Benton County | 258 | 1 | 12 | 66 | 44 | - | 8 | 48 | 202 | 1.6 |
| Alberta city, Stevens County | 55 | - | 9 | 23 | 2 | - | 3 | 9 | 43 | - |
| Albert Lea city, Freeborn County | 7 794 | 6 722 | 806 | 49 | 84 | 54 | 817 | 2 957 | 4 020 | 2.4 |
| Albert Lea township, Freeborn County | 325 | 137 | 34 | 21 | 12 | - | 5 | 64 | 256 | 1.5 |
| Albertville city, Wright County | 1 306 | 1 136 | 107 | 25 | 9 | 7 | 43 | 338 | 925 | 0.8 |
| Albin township, Brown County | 120 | 5 | 4 | 19 | 6 | - | - | 20 | 100 | - |
| Albion township, Wright County | 399 | 4 | 48 | 68 | 47 | - | 8 | 48 | 343 | - |
| Alborn township, St. Louis County | 147 | 2 | 28 | 36 | 10 | - | 6 | 40 | 101 | 3.4 |
| Alden city, Freeborn County | 276 | 241 | 22 | 8 | - | - | 26 | 88 | 162 | 0.7 |
| Alden township, Freeborn County | 122 | 2 | 12 | 39 | 2 | - | - | 16 | 106 | - |
| Alden township, St. Louis County | 82 | 3 | 7 | 14 | 15 | - | - | 20 | 62 | 6.1 |
| Aldrich city, Wadena County | 24 | 3 | 2 | 8 | - | - | - | 9 | 15 | - |
| Aldrich township, Wadena County | 162 | 10 | 33 | 24 | 38 | - | - | 31 | 131 | - |
| Alexandria city, Douglas County | 4 083 | 2 683 | 1 100 | 39 | 120 | 42 | 586 | 1 738 | 1 759 | 1.7 |
| Alexandria township, Douglas County | 1 758 | 1 146 | 174 | 98 | 49 | - | 64 | 406 | 1 288 | 2.2 |
| Afsborg township, Sibley County | 124 | 22 | 4 | 29 | 8 | - | 2 | 19 | 103 | 1.6 |
| Alliance township, Clay County | 88 | - | 32 | 46 | - | - | 4 | 12 | 72 | - |
| Alma township, Marshall County | 38 | - | 13 | 13 | 6 | - | 4 | 10 | 24 | 15.8 |
| Almond township, Big Stone County | 61 | - | 16 | 5 | 2 | 3 | 3 | 14 | 44 | - |
| Alpha city, Jackson County | 51 | - | 2 | 10 | 2 | - | 4 | 6 | 41 | - |
| Alta Vista township, Lincoln County | 66 | - | 18 | 21 | - | - | 6 | 9 | 51 | 3.0 |
| Alton township, Waseca County | 166 | 14 | 5 | 34 | 15 | - | - | 44 | 122 | - |
| Altona township, Pipestone County | 58 | - | - | 3 | - | - | 2 | 8 | 48 | - |
| Altura city, Winona County | 155 | 109 | 15 | 19 | - | - | 15 | 45 | 95 | 2.6 |
| Alvarado city, Marshall County | 133 | - | 29 | 61 | - | - | 2 | 39 | 92 | 1.5 |
| Alvwood township, Itasca County | 32 | - | - | 14 | 4 | - | 2 | 14 | 16 | 18.8 |
| Amador township, Chisago County | 257 | 43 | 4 | 67 | 29 | - | 4 | 46 | 207 | - |
| Amboy city, Blue Earth County | 242 | 206 | 22 | 8 | - | - | 10 | 78 | 154 | - |
| Amboy township, Cottonwood County | 69 | - | 4 | 13 | 6 | - | 5 | 19 | 45 | 2.9 |
| Amherst township, Fillmore County | 127 | 2 | 12 | 19 | 31 | - | 22 | 11 | 94 | 16.5 |
| Amiret township, Lyon County | 84 | - | 12 | 34 | 3 | - | 2 | 18 | 64 | 3.6 |
| Amo township, Cottonwood County | 51 | - | 4 | 12 | 4 | - | - | 6 | 45 | - |
| Amor township, Otter Tail County | 208 | 58 | 40 | 31 | 12 | 2 | 6 | 38 | 164 | 1.4 |
| Andover city, Anoka County | 8 107 | 7 408 | 427 | 148 | 34 | - | 157 | 836 | 7 114 | 0.2 |
| Andover township, Polk County | 58 | - | 8 | 19 | - | 2 | - | 16 | 42 | - |
| Andrea township, Wilkin County | 23 | - | 4 | 7 | 1 | - | - | - | 23 | - |
| Angle township, Lake of the Woods County | 68 | - | 20 | - | 19 | - | - | 22 | 46 | 10.3 |
| Angleworm Lake UT, St. Louis County | - | - | - | - | - | - | - | - | - | (X) |
| Angora township, St. Louis County | 122 | - | 6 | 29 | 33 | - | 2 | 19 | 101 | 1.6 |
| Angus township, Polk County | 40 | - | 18 | 13 | - | - | - | 9 | 31 | - |
| Ann township, Cottonwood County | 72 | - | 2 | 28 | - | - | - | 8 | 64 | - |
| Annandale city, Wright County | 1 126 | 904 | 176 | 10 | 17 | - | 89 | 401 | 636 | 1.1 |
| Ann Lake township, Kanabec County | 150 | 3 | 10 | 14 | 31 | - | 7 | 33 | 110 | 2.0 |
| Anoka city, Anoka County | 7 262 | 5 751 | 892 | 312 | 125 | 116 | 793 | 2 647 | 3 822 | 0.9 |
| Ansel township, Cass County | 34 | - | 8 | 4 | 15 | - | - | 5 | 29 | 5.9 |
| Anthony township, Norman County | 30 | - | 11 | 9 | - | - | - | 12 | 18 | - |
| Antrim township, Watonwan County | 117 | 6 | 4 | 8 | 10 | - | 8 | 44 | 65 | 1.7 |
| Appleton city, Swift County | 720 | 525 | 106 | 36 | 5 | 8 | 98 | 322 | 300 | 1.8 |
| Appleton township, Swift County | 95 | 24 | 16 | 14 | 4 | - | 2 | 26 | 67 | 4.2 |
| Apple Valley city, Dakota County | 16 344 | 14 974 | 1 081 | 17 | 108 | 54 | 545 | 4 057 | 11 742 | 0.3 |
| Arago township, Hubbard County | 237 | 6 | 50 | 38 | 49 | - | 3 | 58 | 176 | 1.7 |
| Arbo township, Itasca County | 350 | 5 | 20 | 124 | 46 | - | 8 | 58 | 284 | 0.6 |
| Arco city, Lincoln County | 41 | - | 10 | 10 | - | - | - | 19 | 22 | 7.3 |
| Arctander township, Kandiyohi County | 158 | - | 9 | 38 | 2 | - | 2 | 28 | 128 | - |
| Arden Hills city, Ramsey County | 2 970 | 2 709 | 183 | 49 | 29 | - | 108 | 776 | 2 086 | 0.4 |
| Ardenhurst township, Itasca County | 66 | - | 9 | 4 | 12 | - | - | 17 | 49 | 3.0 |
| Arena township, Lac qui Parle County | 65 | - | 17 | 8 | 4 | - | - | 8 | 57 | - |
| Arendahl township, Fillmore County | 122 | 9 | 17 | 23 | 7 | - | - | 22 | 100 | - |
| Argyle city, Marshall County | 256 | 178 | 43 | 24 | - | - | 8 | 92 | 156 | 0.8 |
| Arlington city, Sibley County | 832 | 732 | 46 | 40 | 2 | 4 | 43 | 311 | 478 | 0.7 |
| Arlington township, Sibley County | 191 | 13 | 2 | 46 | 4 | - | - | 24 | 167 | - |
| Arlone township, Pine County | 132 | 2 | 10 | 14 | 30 | - | 11 | 24 | 97 | 3.0 |
| Arna township, Pine County | 46 | - | - | 9 | 11 | - | 5 | 13 | 28 | - |
| Arnold CDP, St. Louis County | 1 111 | 12 | 48 | 709 | 39 | - | 69 | 244 | 798 | 1.4 |
| Arnhead township, St. Louis County | 72 | - | 7 | 38 | 8 | - | 3 | 6 | 63 | - |

Table 22. Fuels and Equipment Characteristics: 2000—Con.

[Data based on a sample (except Tables 65-68). For information on confidentiality protection, coverage, sampling error, and nonsampling error, see Appendix G. For location of definitions, see "How to Use This Census Report"]

| State County Place and County Subdivision | Occupied housing units | House heating fuel | | | | | Vehicles available | | | | Percent no telephone service available |
|---|------------------------------|--------------------|-------------|--------------------------------|--|------|--------------------|-------|--------------|------|---|
| | | Utility gas | Electricity | Fuel oil, kerosene, etc. | Coal or coke, wood, solar energy, or other fuel | None | None | 1 | 2 or more | | |
| PLACE AND COUNTY SUBDIVISION—Con. | | | | | | | | | | | |
| Arthur township, Kanabec County | 681 | 131 | 52 | 52 | 60 | - | 16 | 123 | 542 | 2.2 | |
| Arthur township, Traverse County | 29 | - | 4 | 11 | - | - | - | 2 | 27 | - | |
| Artichoke township, Big Stone County | 26 | - | 3 | 4 | 2 | - | - | 5 | 21 | - | |
| Arveson township, Kittson County | 37 | - | 5 | 23 | 4 | - | - | 15 | 22 | - | |
| Ashby city, Grant County | 182 | 2 | 51 | 34 | 2 | 2 | 7 | 72 | 103 | - | |
| Ash Lake township, Lincoln County | 63 | - | 11 | 8 | 5 | - | 2 | 13 | 48 | 1.6 | |
| Ashland township, Dodge County | 126 | 3 | 2 | 10 | - | - | 2 | 12 | 112 | 0.8 | |
| Ashley township, Stearns County | 76 | - | 9 | 17 | 6 | - | 2 | 15 | 59 | - | |
| Askov city, Pine County | 173 | - | 36 | 68 | 8 | - | 13 | 78 | 82 | 3.5 | |
| Athens township, Isanti County | 785 | 157 | 56 | 97 | 57 | 1 | 10 | 155 | 620 | 1.8 | |
| Atherton township, Wilkin County | 62 | - | 2 | 38 | 4 | - | - | 10 | 52 | - | |
| Atkinson township, Carlton County | 122 | 2 | 4 | 19 | 31 | - | - | 23 | 99 | 3.3 | |
| Atlanta township, Becker County | 46 | - | 12 | 23 | 4 | - | - | 11 | 35 | - | |
| Atwater city, Kandiyohi County | 463 | 363 | 60 | 29 | 7 | - | 38 | 161 | 264 | 1.1 | |
| Audubon city, Becker County | 181 | 119 | 35 | 8 | 9 | - | 18 | 59 | 104 | 3.3 | |
| Audubon township, Becker County | 166 | 5 | 33 | 30 | 19 | - | 2 | 34 | 130 | 4.2 | |
| Augsburg township, Marshall County | 36 | - | 12 | 9 | 9 | - | - | 11 | 25 | 5.6 | |
| Augusta township, Lac qui Parle County | 48 | - | 6 | 8 | - | - | 3 | 11 | 34 | - | |
| Ault township, St. Louis County | 60 | - | 12 | 12 | 16 | - | - | 24 | 36 | 8.3 | |
| Aurdal township, Otter Tail County | 471 | 28 | 86 | 117 | 38 | - | 5 | 49 | 417 | - | |
| Aurora city, St. Louis County | 812 | 557 | 109 | 119 | 8 | 4 | 74 | 318 | 420 | 5.2 | |
| Aurora township, Steele County | 225 | 5 | 8 | 25 | 17 | - | 1 | 37 | 187 | 0.9 | |
| Austin city, Mower County | 9 904 | 8 834 | 843 | 24 | 38 | 34 | 958 | 4 008 | 4 938 | 2.0 | |
| Austin township, Mower County | 494 | 253 | 26 | 32 | - | - | 17 | 119 | 358 | 0.8 | |
| Automba township, Carlton County | 55 | 2 | 7 | 10 | 6 | - | 2 | 21 | 32 | 3.6 | |
| Avoca city, Murray County | 67 | 25 | 2 | 10 | - | - | 6 | 21 | 40 | 9.0 | |
| Avon city, Stearns County | 482 | 350 | 92 | 22 | 12 | 2 | 28 | 115 | 339 | - | |
| Avon township, Stearns County | 702 | 155 | 63 | 76 | 119 | - | 11 | 115 | 576 | 1.7 | |
| Babbitt city, St. Louis County | 735 | 2 | 25 | 606 | 15 | 2 | 29 | 243 | 463 | 0.8 | |
| Backus city, Cass County | 131 | 3 | 6 | 30 | 9 | 3 | 9 | 61 | 61 | 0.8 | |
| Badger township, Polk County | 43 | - | 12 | 15 | 2 | - | 3 | 9 | 31 | - | |
| Badger city, Roseau County | 208 | 3 | 43 | 66 | - | - | 26 | 76 | 106 | 1.9 | |
| Badoura township, Hubbard County | 35 | - | 2 | 6 | 17 | - | - | 5 | 30 | - | |
| Bagley city, Clearwater County | 558 | 200 | 159 | 170 | 12 | - | 104 | 227 | 227 | 2.5 | |
| Baker township, Stevens County | 62 | 2 | 29 | 6 | - | - | 8 | 12 | 42 | 3.2 | |
| Balaton city, Lyon County | 278 | 6 | 44 | 114 | 4 | - | 15 | 106 | 157 | 2.2 | |
| Baldwin township, Sherburne County | 1 549 | 481 | 93 | 50 | 47 | - | 35 | 159 | 1 355 | 0.5 | |
| Balkan township, St. Louis County | 337 | 9 | 31 | 158 | 70 | - | 13 | 92 | 232 | 0.6 | |
| Ball Bluff township, Aitkin County | 128 | 3 | 2 | 40 | 30 | - | 4 | 35 | 89 | 1.6 | |
| Balsam township, Aitkin County | 10 | - | - | 6 | 2 | - | - | 4 | 6 | - | |
| Balsam township, Itasca County | 234 | 6 | 22 | 60 | 54 | - | 4 | 42 | 188 | 2.1 | |
| Bancroft township, Freeborn County | 406 | 112 | 32 | 40 | 10 | - | 3 | 68 | 335 | - | |
| Bandon township, Renville County | 76 | - | 8 | 33 | 6 | - | - | 3 | 73 | - | |
| Bangor township, Pope County | 67 | 2 | 3 | 22 | - | - | - | 15 | 52 | - | |
| Barber township, Faribault County | 103 | - | 4 | 29 | 9 | 2 | - | 11 | 92 | - | |
| Barclay township, Cass County | 210 | 49 | 31 | 9 | 48 | - | 15 | 60 | 135 | 1.0 | |
| Barnesville city, Clay County | 867 | 20 | 190 | 412 | 18 | - | 63 | 262 | 542 | 0.8 | |
| Barnesville township, Clay County | 57 | - | 29 | 17 | - | - | - | 4 | 53 | - | |
| Barnett township, Roseau County | 55 | - | 17 | 10 | 7 | - | - | 4 | 51 | - | |
| Barnum city, Carlton County | 227 | 146 | 47 | 20 | 6 | - | 11 | 95 | 121 | 5.7 | |
| Barnum township, Carlton County | 370 | 12 | 33 | 58 | 69 | - | 4 | 90 | 276 | 3.2 | |
| Barrett city, Grant County | 144 | 4 | 25 | 69 | - | - | 12 | 52 | 80 | 1.4 | |
| Barry city, Big Stone County | 11 | - | 2 | - | - | - | 2 | 7 | 2 | - | |
| Barry township, Pine County | 209 | 32 | 19 | 16 | 23 | - | 11 | 55 | 143 | 7.7 | |
| Barsness township, Pope County | 51 | - | 4 | 9 | - | - | 2 | 4 | 45 | 3.9 | |
| Bartlett township, Todd County | 133 | 8 | 16 | 42 | 38 | - | 2 | 13 | 118 | 3.0 | |
| Barto township, Roseau County | 49 | - | 40 | 4 | - | - | - | 8 | 41 | - | |
| Bashaw township, Brown County | 106 | 4 | 2 | 37 | 13 | - | - | 28 | 78 | 1.9 | |
| Bassett township, St. Louis County | 21 | - | 2 | 6 | 5 | - | - | 4 | 17 | - | |
| Bath township, Freeborn County | 172 | 12 | - | 40 | 3 | - | - | 39 | 133 | 1.2 | |
| Battle township, Beltrami County | 23 | - | 3 | 2 | 14 | - | 2 | 4 | 17 | 21.7 | |
| Battle Lake city, Otter Tail County | 329 | 4 | 90 | 104 | 4 | - | 38 | 127 | 164 | 2.4 | |
| Battle Plain township, Rock County | 77 | 2 | 13 | 17 | - | - | 2 | 8 | 67 | 2.6 | |
| Baudette city, Lake of the Woods County .. | 493 | 324 | 133 | 8 | 12 | 2 | 71 | 182 | 240 | 4.5 | |
| Baudette township, Lake of the Woods County .. | 138 | - | 105 | - | - | - | - | 26 | 112 | - | |
| Baxter city, Crow Wing County | 1 962 | 1 550 | 237 | 73 | 46 | 8 | 31 | 402 | 1 529 | - | |
| Baxter township, Lac qui Parle County | 76 | 2 | 15 | 7 | - | - | - | 11 | 65 | 2.6 | |
| Bay Lake township, Crow Wing County | 410 | 37 | 48 | 37 | 47 | - | 16 | 94 | 300 | 2.2 | |
| Bayport city, Washington County | 761 | 662 | 42 | 41 | 7 | - | 67 | 270 | 424 | - | |
| Baytown township, Washington County | 498 | 406 | 26 | 46 | - | - | 9 | 55 | 434 | 0.8 | |
| Bear Creek township, Clearwater County | 35 | - | 8 | 5 | 17 | - | - | 8 | 27 | - | |
| Beardsley city, Big Stone County | 132 | - | 25 | 18 | - | - | 18 | 43 | 71 | 1.5 | |
| Bear Head Lake UT, St. Louis County | 2 | - | - | - | - | - | - | - | 2 | - | |
| Bear Park township, Norman County | 81 | 2 | 12 | 46 | 4 | - | 2 | 24 | 55 | - | |
| Bearville township, Itasca County | 81 | 2 | 26 | 10 | 21 | - | 2 | 16 | 63 | 2.5 | |
| Beatty township, St. Louis County | 198 | 2 | 60 | 25 | 23 | - | 4 | 60 | 134 | - | |
| Beauford township, Blue Earth County | 159 | 4 | 5 | 41 | 9 | - | 2 | 31 | 126 | - | |
| Beaulieu township, Mahnomon County | 42 | - | 9 | 13 | 5 | - | - | 9 | 33 | - | |
| Beaver township, Aitkin County | 38 | 2 | 2 | 2 | 17 | - | 2 | 7 | 29 | 5.3 | |
| Beaver township, Fillmore County | 95 | 6 | - | 9 | 2 | - | 4 | 14 | 77 | 7.4 | |
| Beaver township, Roseau County | 51 | - | 13 | 15 | 7 | - | 2 | 14 | 35 | - | |
| Beaver Bay city, Lake County | 89 | 12 | 8 | 30 | 7 | - | 8 | 33 | 48 | 6.7 | |
| Beaver Bay township, Lake County | 249 | - | 19 | 89 | 42 | - | 9 | 66 | 174 | 0.8 | |
| Beaver Creek city, Rock County | 106 | - | 16 | 29 | - | - | 6 | 29 | 71 | 1.9 | |
| Beaver Creek township, Rock County | 137 | 2 | 16 | 21 | 3 | 2 | - | 16 | 121 | - | |
| Beaver Falls township, Renville County | 114 | 6 | 7 | 19 | 12 | - | 5 | 22 | 87 | 1.8 | |
| Becker township, Cass County | 173 | 3 | 24 | 22 | 41 | - | 14 | 16 | 143 | 5.8 | |
| Becker city, Sherburne County | 933 | 765 | 147 | 6 | 8 | - | 32 | 214 | 687 | 1.3 | |
| Becker township, Sherburne County | 1 105 | 601 | 124 | 47 | 65 | - | 22 | 84 | 999 | 0.8 | |

Table 22. Fuels and Equipment Characteristics: 2000—Con.

[Data based on a sample (except Tables 65-68). For information on confidentiality protection, coverage, sampling error, and nonsampling error, see Appendix G. For location of definitions, see "How to Use This Census Report"]

| State County Place and County Subdivision | Occupied housing units | House heating fuel | | | | | Vehicles available | | | | Percent no telephone service available |
|--|------------------------------|--------------------|-------------|--------------------------------|--|------|--------------------|--------|--------------|------|---|
| | | Utility gas | Electricity | Fuel oil, kerosene, etc. | Coal or coke, wood, solar energy, or other fuel | None | None | 1 | 2 or more | | |
| PLACE AND COUNTY SUBDIVISION—Con. | | | | | | | | | | | |
| Bejou city, Mahnomon County | 35 | 1 | 8 | 12 | - | - | - | 11 | 24 | 14.3 | |
| Bejou township, Mahnomon County | 33 | - | 2 | 19 | - | - | 2 | 15 | 16 | 12.1 | |
| Belfast township, Murray County | 70 | - | 5 | 37 | - | - | - | 10 | 60 | - | |
| Belgium township, Polk County | 29 | 2 | 9 | 2 | 2 | - | 2 | - | 27 | - | |
| Belgrade township, Nicollet County | 361 | 33 | 16 | 37 | 21 | - | 2 | 88 | 271 | 0.6 | |
| Belgrade city, Stearns County | 321 | 2 | 76 | 107 | 4 | - | 33 | 141 | 147 | 2.8 | |
| Bellechester city | 85 | - | 2 | 23 | 5 | - | 4 | 29 | 52 | 2.4 | |
| Goodhue County (part) | 59 | - | 2 | 17 | - | - | 2 | 21 | 36 | 3.4 | |
| Wabasha County (part) | 26 | - | - | 6 | 5 | - | 2 | 8 | 16 | - | |
| Belle Creek township, Goodhue County | 160 | 3 | 8 | 37 | 7 | - | 7 | 16 | 137 | - | |
| Belle Plaine city, Scott County | 1 401 | 1 225 | 105 | 10 | 2 | 21 | 119 | 405 | 877 | 2.7 | |
| Belle Plaine township, Scott County | 256 | 21 | 13 | 31 | 18 | - | - | 33 | 223 | 0.8 | |
| Belle Prairie township, Morrison County | 580 | 318 | 35 | 81 | 47 | - | 18 | 103 | 459 | 0.9 | |
| Belle River township, Douglas County | 130 | - | 3 | 34 | 19 | - | - | 12 | 118 | - | |
| Belleveue township, Morrison County | 361 | 51 | 40 | 54 | 44 | - | 5 | 48 | 308 | 1.9 | |
| Bellingham city, Lac qui Parle County | 100 | 2 | 17 | 21 | - | - | 6 | 39 | 55 | - | |
| Belmont township, Jackson County | 91 | 2 | 12 | 18 | 4 | - | - | 18 | 73 | - | |
| Beltrami city, Polk County | 40 | - | 4 | 14 | - | - | - | 10 | 30 | - | |
| Belvidere township, Goodhue County | 150 | - | 4 | 34 | 12 | 2 | 2 | 13 | 135 | 1.3 | |
| Belview city, Redwood County | 154 | 105 | 30 | 11 | 2 | - | 15 | 61 | 78 | 1.3 | |
| Bemidji city, Beltrami County | 4 682 | 3 182 | 824 | 296 | 172 | 77 | 657 | 1 828 | 2 197 | 1.6 | |
| Bemidji township, Beltrami County | 1 007 | 458 | 231 | 104 | 63 | 6 | 30 | 226 | 751 | 0.6 | |
| Bena city, Cass County | 42 | - | - | 5 | - | - | 6 | 15 | 21 | 23.8 | |
| Bennington township, Mower County | 66 | - | 2 | 7 | - | - | 4 | 11 | 51 | - | |
| Benson city, Swift County | 1 449 | 1 237 | 74 | 68 | 27 | - | 167 | 526 | 756 | 3.0 | |
| Benson township, Swift County | 122 | 16 | 9 | 34 | 4 | - | 2 | 22 | 98 | - | |
| Benton township, Carver County | 308 | 51 | 16 | 34 | 25 | - | 1 | 60 | 247 | - | |
| Benville township, Beltrami County | 33 | - | 17 | 2 | 6 | - | - | 4 | 29 | - | |
| Ben Wade township, Pope County | 99 | 5 | 8 | 20 | 6 | - | 2 | 11 | 86 | - | |
| Bergen township, McLeod County | 298 | 14 | 6 | 98 | 25 | - | 14 | 32 | 252 | - | |
| Berlin township, Steele County | 186 | 30 | 6 | 41 | 4 | - | 2 | 31 | 153 | 1.1 | |
| Bernadotte township, Nicollet County | 117 | 3 | 9 | 43 | 2 | - | - | 20 | 97 | 1.7 | |
| Bertha city, Todd County | 209 | 147 | 40 | 16 | - | 4 | 20 | 84 | 105 | 1.9 | |
| Bertha township, Todd County | 141 | - | 9 | 61 | 14 | - | 6 | 22 | 113 | - | |
| Beseman township, Carlton County | 61 | - | 9 | 8 | 28 | - | - | 18 | 43 | 11.5 | |
| Bethel city, Anoka County | 143 | 108 | 4 | 16 | - | - | 4 | 36 | 103 | - | |
| Beulah township, Cass County | 34 | - | - | - | 13 | - | 3 | 4 | 27 | - | |
| Big Bend township, Chippewa County | 105 | - | 22 | 29 | 5 | - | 5 | 19 | 81 | 1.9 | |
| Bigelow city, Nobles County | 86 | 2 | 2 | 3 | - | - | 4 | 18 | 64 | 2.3 | |
| Bigelow township, Nobles County | 131 | - | 18 | 24 | 3 | - | 3 | 12 | 116 | - | |
| Big Falls city, Koochiching County | 129 | 2 | 35 | 41 | 19 | 2 | 10 | 49 | 70 | 13.2 | |
| Bigfork city, Itasca County | 216 | 3 | 40 | 53 | 6 | - | 33 | 86 | 97 | 1.9 | |
| Bigfork township, Itasca County | 130 | - | 10 | 20 | 23 | - | 4 | 30 | 96 | 1.5 | |
| Big Lake city, Sherburne County | 2 100 | 1 816 | 201 | 7 | 16 | - | 83 | 474 | 1 543 | 0.7 | |
| Big Lake township, Sherburne County | 2 113 | 1 559 | 115 | 78 | 39 | - | 34 | 202 | 1 877 | - | |
| Big Stone township, Big Stone County | 107 | 6 | 21 | 21 | 8 | - | - | 26 | 81 | - | |
| Big Woods township, Marshall County | 34 | - | 10 | 20 | 2 | - | 2 | 6 | 26 | - | |
| Bingham Lake city, Cottonwood County | 61 | - | 2 | 3 | - | - | 2 | 18 | 41 | - | |
| Birch township, Beltrami County | 42 | 2 | 15 | - | 17 | - | - | 8 | 34 | - | |
| Birch Cooley township, Renville County | 95 | - | 13 | 25 | 9 | - | 3 | 15 | 77 | 2.1 | |
| Birch Creek township, Pine County | 92 | - | 3 | 34 | 16 | - | 5 | 12 | 75 | 7.6 | |
| Birchdale township, Todd County | 325 | 2 | 65 | 57 | 43 | - | 16 | 77 | 232 | 0.6 | |
| Birch Lake township, Cass County | 286 | 8 | 57 | 30 | 74 | - | 6 | 78 | 202 | 1.0 | |
| Birch Lake UT, St. Louis County | 229 | 2 | 11 | 122 | 21 | - | 6 | 63 | 160 | 6.1 | |
| Birchwood Village city, Washington County | 357 | 335 | 9 | 11 | - | - | - | 61 | 296 | - | |
| Bird Island city, Renville County | 502 | 430 | 30 | 17 | 4 | - | 53 | 186 | 263 | 2.6 | |
| Bird Island township, Renville County | 88 | 2 | 12 | 7 | - | - | 4 | 25 | 59 | 2.3 | |
| Biscay city, McLeod County | 44 | - | - | 11 | - | - | 2 | 16 | 26 | - | |
| Bismarck township, Sibley County | 101 | - | 7 | 67 | - | - | 4 | 19 | 78 | 4.0 | |
| Biwabik city, St. Louis County | 452 | 340 | 48 | 52 | 8 | - | 48 | 180 | 224 | 2.2 | |
| Biwabik township, St. Louis County | 371 | 6 | 57 | 144 | 29 | - | 17 | 75 | 279 | 1.3 | |
| Blackberry township, Itasca County | 270 | 4 | 13 | 82 | 50 | - | 4 | 52 | 214 | 1.5 | |
| Blackduck city, Beltrami County | 292 | 12 | 100 | 55 | 11 | 1 | 35 | 136 | 121 | 3.8 | |
| Black Hammer township, Houston County | 106 | 2 | 8 | 31 | 13 | - | 2 | 15 | 89 | - | |
| Blackhoof township, Carlton County | 274 | 6 | 20 | 78 | 61 | - | - | 64 | 210 | - | |
| Black River township, Pennington County | 32 | - | 12 | 11 | 9 | - | 2 | - | 30 | 6.3 | |
| Blaine city | 15 899 | 14 823 | 841 | 47 | 38 | 25 | 419 | 3 940 | 11 540 | 0.4 | |
| Anoka County (part) | 15 899 | 14 823 | 841 | 47 | 38 | 25 | 419 | 3 940 | 11 540 | 0.4 | |
| Ramsey County (part) | - | - | - | - | - | - | - | - | - | (X) | |
| Blakeley township, Scott County | 158 | - | 4 | 21 | 8 | - | - | 29 | 129 | - | |
| Blind Lake township, Cass County | 30 | - | 5 | 4 | 9 | - | 2 | 5 | 23 | - | |
| Blomkest city, Kandiyohi County | 65 | 3 | - | 34 | - | - | - | 23 | 42 | 3.1 | |
| Bloom township, Nobles County | 63 | - | 2 | 18 | - | - | 2 | 2 | 59 | - | |
| Bloomer township, Marshall County | 29 | - | 8 | 16 | - | - | - | 2 | 27 | - | |
| Bloomfield township, Fillmore County | 148 | 4 | 9 | 17 | 2 | - | 3 | 15 | 130 | 1.4 | |
| Blooming Grove township, Waseca County | 185 | 6 | 10 | 30 | 18 | - | 3 | 16 | 166 | - | |
| Blooming Prairie city | 748 | 677 | 50 | 5 | 6 | - | 40 | 249 | 459 | 1.3 | |
| Dodge County (part) | - | - | - | - | - | - | - | - | - | (X) | |
| Steele County (part) | 748 | 677 | 50 | 5 | 6 | - | 40 | 249 | 459 | 1.3 | |
| Blooming Prairie township, Steele County | 173 | 2 | - | 60 | 2 | - | 2 | 20 | 151 | 1.2 | |
| Bloomington city, Hennepin County | 36 396 | 31 466 | 3 880 | 198 | 393 | 190 | 2 160 | 12 816 | 21 420 | 0.4 | |
| Blowers township, Otter Tail County | 111 | - | 4 | 46 | 32 | - | 2 | 20 | 89 | 4.5 | |
| Blueberry township, Wadena County | 275 | 14 | 46 | 49 | 89 | - | 9 | 66 | 200 | 2.5 | |
| Blue Earth city, Faribault County | 1 539 | 1 337 | 99 | 11 | 37 | 28 | 141 | 654 | 744 | 1.0 | |
| Blue Earth City township, Faribault County | 150 | 5 | 2 | 30 | 6 | - | 7 | 21 | 122 | - | |
| Blue Hill township, Sherburne County | 255 | - | 13 | 6 | 16 | - | 3 | 34 | 218 | 3.5 | |

Table 22. Fuels and Equipment Characteristics: 2000—Con.

[Data based on a sample (except Tables 65-68). For information on confidentiality protection, coverage, sampling error, and nonsampling error, see Appendix G. For location of definitions, see "How to Use This Census Report"]

| State County Place and County Subdivision | Occupied housing units | House heating fuel | | | | | Vehicles available | | | | Percent no telephone service available |
|---|------------------------------|--------------------|-------------|--------------------------------|--|------|--------------------|-------|--------------|------|---|
| | | Utility gas | Electricity | Fuel oil, kerosene, etc. | Coal or coke, wood, solar energy, or other fuel | None | None | 1 | 2 or more | | |
| PLACE AND COUNTY SUBDIVISION—Con. | | | | | | | | | | | |
| Blue Mounds township, Pope County | 87 | - | 8 | 11 | 4 | - | 4 | 14 | 69 | 4.6 | |
| Bluffton city, Otter Tail County | 75 | - | 14 | 42 | 8 | - | 11 | 19 | 45 | - | |
| Bluffton township, Otter Tail County | 170 | 13 | 17 | 60 | 19 | - | 15 | 27 | 128 | 2.4 | |
| Bock city, Mille Lacs County | 42 | - | - | 14 | 4 | - | 5 | 17 | 20 | - | |
| Bogus Brook township, Mille Lacs County | 338 | 3 | 69 | 64 | 30 | - | 11 | 64 | 263 | 3.3 | |
| Bondin township, Murray County | 124 | 16 | 15 | 37 | 2 | - | 2 | 12 | 110 | 3.2 | |
| Boone township, Lake of the Woods County | 28 | - | 28 | - | - | - | - | - | 28 | - | |
| Boon Lake township, Renville County | 154 | 2 | 12 | 29 | 3 | 2 | 4 | 27 | 123 | 2.6 | |
| Borgholm township, Mille Lacs County | 407 | 2 | 24 | 96 | 54 | - | 5 | 72 | 330 | 0.7 | |
| Borup city, Norman County | 34 | 2 | 5 | 9 | 2 | - | - | 10 | 24 | - | |
| Bovey city, Itasca County | 293 | 197 | 26 | 66 | 2 | - | 29 | 149 | 115 | 2.7 | |
| Bowlus city, Morrison County | 114 | 2 | 6 | 44 | 15 | - | 6 | 25 | 83 | 1.8 | |
| Bowstring township, Itasca County | 88 | 3 | 6 | 9 | 23 | - | - | 28 | 60 | 5.7 | |
| Bowstring Lake UT, Itasca County | 380 | 14 | 24 | 119 | 41 | - | 32 | 156 | 192 | 11.1 | |
| Boxville township, Marshall County | 18 | 2 | 2 | 8 | - | - | - | 2 | 16 | - | |
| Boyd city, Lac qui Parle County | 102 | 69 | 18 | 6 | - | - | 12 | 31 | 59 | 4.9 | |
| Boy Lake township, Cass County | 50 | - | 5 | 5 | 12 | - | - | 22 | 28 | 4.0 | |
| Boy River city, Cass County | 13 | - | - | - | 2 | - | - | 8 | 5 | - | |
| Boy River township, Cass County | 38 | - | - | 2 | 13 | - | - | 13 | 25 | 5.3 | |
| Bradbury township, Mille Lacs County | 71 | 4 | 4 | 5 | 30 | - | 3 | 12 | 56 | - | |
| Bradford township, Isanti County | 1 166 | 15 | 73 | 139 | 71 | - | 13 | 150 | 1 003 | 1.3 | |
| Bradford township, Wilkin County | 39 | - | 4 | 14 | - | - | - | 4 | 35 | - | |
| Braham city | 504 | 370 | 97 | 27 | 2 | 2 | 51 | 165 | 288 | 2.0 | |
| Isanti County (part) | 504 | 370 | 97 | 27 | 2 | 2 | 51 | 165 | 288 | 2.0 | |
| Kanabec County (part) | - | - | - | - | - | - | - | - | - | (X) | |
| Brainerd city, Crow Wing County | 5 586 | 4 368 | 847 | 116 | 141 | 43 | 954 | 2 366 | 2 266 | 2.8 | |
| Brandon city, Douglas County | 176 | - | 43 | 78 | 5 | - | 12 | 66 | 98 | 3.4 | |
| Brandon township, Douglas County | 261 | - | 39 | 73 | 13 | 4 | 10 | 36 | 215 | - | |
| Brandrup township, Wilkin County | 58 | - | 7 | 21 | - | - | - | 2 | 56 | - | |
| Brandsvold township, Polk County | 89 | - | 32 | 28 | 19 | - | 4 | 14 | 71 | 4.5 | |
| Brandt township, Polk County | 23 | - | 9 | 7 | - | - | - | 2 | 21 | 8.7 | |
| Bray township, Pennington County | 20 | - | 4 | 8 | 2 | - | 2 | 2 | 16 | - | |
| Breckenridge city, Wilkin County | 1 437 | 987 | 228 | 141 | 32 | 17 | 139 | 568 | 730 | 2.1 | |
| Breckenridge township, Wilkin County | 79 | 3 | 10 | 9 | 8 | - | - | 8 | 67 | 2.5 | |
| Breezy Point city, Crow Wing County | 458 | 275 | 59 | 14 | 32 | - | 7 | 129 | 322 | - | |
| Breitung township, St. Louis County | 304 | 3 | 60 | 150 | 34 | - | 15 | 82 | 207 | 1.3 | |
| Bremen township, Pine County | 80 | 2 | 9 | 18 | 26 | - | 8 | 10 | 62 | 3.8 | |
| Brevator township, St. Louis County | 407 | 12 | 43 | 149 | 32 | - | 5 | 93 | 309 | 4.4 | |
| Brewster city, Nobles County | 202 | 115 | 11 | 57 | - | 2 | 14 | 52 | 136 | 2.0 | |
| Bricelyn city, Faribault County | 183 | 2 | 21 | 67 | 2 | - | 4 | 57 | 122 | 1.1 | |
| Bridgewater township, Rice County | 627 | 257 | 23 | 40 | 13 | - | 8 | 73 | 546 | - | |
| Brighton township, Nicollet County | 68 | - | 6 | 41 | 2 | - | - | 21 | 47 | - | |
| Brislet township, Polk County | 22 | - | 5 | 6 | - | - | - | 6 | 16 | - | |
| Bristol township, Fillmore County | 148 | - | 10 | 13 | 17 | - | 16 | 23 | 109 | 9.5 | |
| Brockway township, Stearns County | 869 | 254 | 109 | 141 | 117 | 2 | 16 | 131 | 722 | 0.2 | |
| Brookfield township, Renville County | 69 | 2 | - | 27 | 2 | - | 2 | 10 | 57 | - | |
| Brook Lake UT, Beltrami County | 85 | - | 13 | 25 | 17 | - | - | 21 | 64 | - | |
| Brooklyn Center city, Hennepin County | 11 424 | 10 048 | 1 096 | 47 | 101 | 89 | 994 | 4 489 | 5 941 | 0.5 | |
| Brooklyn Park city, Hennepin County | 24 432 | 21 625 | 2 174 | 84 | 215 | 147 | 1 677 | 7 399 | 15 356 | 0.6 | |
| Brook Park city, Pine County | 56 | - | 4 | 11 | 7 | - | 5 | 16 | 35 | 5.4 | |
| Brook Park township, Pine County | 173 | 2 | 8 | 17 | 31 | - | 11 | 52 | 110 | 9.8 | |
| Brooks city, Red Lake County | 65 | - | 38 | 6 | 3 | - | - | 24 | 41 | - | |
| Brookston city, St. Louis County | 29 | - | 3 | 14 | - | - | 6 | 6 | 17 | - | |
| Brookville township, Redwood County | 100 | - | 7 | 51 | 6 | - | - | 14 | 86 | 2.0 | |
| Brooten city | 271 | 7 | 41 | 84 | 10 | - | 24 | 71 | 176 | 0.7 | |
| Pope County (part) | - | - | - | - | - | - | - | - | - | (X) | |
| Stearns County (part) | 271 | 7 | 41 | 84 | 10 | - | 24 | 71 | 176 | 0.7 | |
| Browerville city, Todd County | 322 | 253 | 28 | 27 | 5 | - | 45 | 123 | 154 | 3.1 | |
| Browns Creek township, Red Lake County | 21 | - | 4 | 14 | 1 | - | - | - | 21 | - | |
| Brownsdale city, Mower County | 292 | 269 | 19 | 2 | - | - | 12 | 96 | 184 | 3.4 | |
| Browns Valley township, Big Stone County | 188 | 2 | 42 | 25 | - | - | 18 | 50 | 120 | 1.1 | |
| Browns Valley city, Traverse County | 286 | 6 | 46 | 73 | 6 | - | 12 | 127 | 147 | 5.9 | |
| Brownsville city, Houston County | 205 | 5 | 23 | 59 | 16 | - | 7 | 55 | 143 | 1.0 | |
| Brownsville township, Houston County | 173 | 2 | 14 | 49 | 11 | - | - | 27 | 146 | - | |
| Brownton city, McLeod County | 318 | 9 | 31 | 119 | 2 | - | 14 | 109 | 195 | 2.5 | |
| Bruce township, Todd County | 206 | 4 | 14 | 40 | 52 | - | 5 | 48 | 153 | 4.4 | |
| Bruno city, Pine County | 43 | - | - | 18 | 6 | - | 6 | 21 | 16 | 14.0 | |
| Bruno township, Pine County | 59 | - | 2 | 8 | 18 | - | 2 | 18 | 39 | 10.2 | |
| Brunswick township, Kanabec County | 456 | 2 | 26 | 50 | 74 | 2 | 4 | 99 | 353 | 0.9 | |
| Brush Creek township, Faribault County | 90 | 2 | 4 | 23 | 2 | - | - | 18 | 72 | - | |
| Buckman city, Morrison County | 69 | 47 | - | 16 | 2 | - | 7 | 13 | 49 | - | |
| Buckman township, Morrison County | 224 | 14 | 6 | 65 | 29 | - | 4 | 24 | 196 | 1.8 | |
| Buffalo city, Wright County | 3 703 | 2 949 | 571 | 56 | 70 | 12 | 250 | 1 080 | 2 373 | 1.9 | |
| Buffalo township, Wright County | 620 | 119 | 77 | 61 | 23 | - | 17 | 79 | 524 | - | |
| Buffalo Lake city, Renville County | 284 | 179 | 29 | 61 | - | 2 | 14 | 98 | 172 | 2.1 | |
| Buh township, Morrison County | 174 | 16 | 12 | 60 | 28 | - | 2 | 30 | 142 | - | |
| Buhl city, St. Louis County | 408 | 312 | 29 | 56 | 2 | - | 34 | 164 | 210 | 1.7 | |
| Bullard township, Wadena County | 85 | - | 8 | 13 | 30 | - | - | 36 | 49 | 4.7 | |
| Bull Moose township, Cass County | 38 | - | - | 8 | 15 | - | - | 7 | 31 | - | |
| Bungo township, Cass County | 39 | - | 2 | 23 | - | - | - | 14 | 25 | - | |
| Burbank township, Kandiyohi County | 182 | - | 24 | 43 | 10 | - | - | 30 | 152 | 1.1 | |
| Burke township, Pipestone County | 78 | - | 4 | 28 | - | - | 2 | - | 76 | - | |
| Burleene township, Todd County | 133 | - | 2 | 41 | 22 | - | 7 | 20 | 106 | 1.5 | |
| Burlington township, Becker County | 472 | 16 | 65 | 106 | 77 | - | 21 | 84 | 367 | 2.8 | |
| Burnhamville township, Todd County | 278 | 4 | 27 | 75 | 42 | - | 6 | 48 | 224 | 3.2 | |
| Burns township, Anoka County | 1 123 | 248 | 79 | 107 | 36 | 4 | 8 | 119 | 996 | 1.6 | |
| Burnstown township, Brown County | 105 | 7 | 6 | 44 | 4 | - | 2 | 20 | 83 | - | |

Table 22. Fuels and Equipment Characteristics: 2000—Con.

[Data based on a sample (except Tables 65-68). For information on confidentiality protection, coverage, sampling error, and nonsampling error, see Appendix G. For location of definitions, see "How to Use This Census Report"]

| State County Place and County Subdivision | Occupied housing units | House heating fuel | | | | | Vehicles available | | | | Percent no telephone service available |
|--|------------------------------|--------------------|-------------|--------------------------------|--|------|--------------------|-------|--------------|------|---|
| | | Utility gas | Electricity | Fuel oil, kerosene, etc. | Coal or coke, wood, solar energy, or other fuel | None | None | 1 | 2 or more | | |
| PLACE AND COUNTY SUBDIVISION—Con. | | | | | | | | | | | |
| Burnsville city, Dakota County | 23 684 | 19 313 | 3 429 | 150 | 406 | 225 | 1 038 | 7 576 | 15 070 | 0.2 | |
| Burton township, Yellow Medicine County | 64 | - | 15 | 28 | - | - | - | 9 | 55 | - | |
| Burtrum city, Todd County | 71 | - | 4 | 23 | - | - | 4 | 24 | 43 | 9.9 | |
| Buse township, Otter Tail County | 257 | 59 | 39 | 63 | - | - | 14 | 46 | 197 | 1.6 | |
| Butler township, Otter Tail County | 101 | - | 14 | 24 | 34 | - | 3 | 22 | 76 | 2.0 | |
| Butterfield city, Watonwan County | 233 | 132 | 23 | 56 | 4 | - | 30 | 71 | 132 | 7.3 | |
| Butterfield township, Watonwan County | 98 | 12 | 6 | 33 | - | - | - | 18 | 80 | 1.0 | |
| Butternut Valley township, Blue Earth County | 131 | - | 7 | 22 | 5 | - | 8 | 30 | 93 | 4.6 | |
| Buzzle township, Beltrami County | 111 | - | 16 | 13 | 36 | - | 3 | 30 | 78 | - | |
| Bygland township, Polk County | 104 | - | 29 | 22 | 11 | - | 2 | 19 | 83 | - | |
| Byron township, Cass County | 45 | - | 1 | 7 | 23 | - | 6 | 7 | 32 | 4.4 | |
| Byron city, Olmsted County | 1 178 | 1 070 | 90 | - | 8 | - | 20 | 273 | 885 | 0.9 | |
| Byron township, Waseca County | 100 | - | 6 | 17 | 6 | - | - | 12 | 88 | - | |
| Cairo township, Renville County | 97 | 7 | 2 | 63 | 7 | - | 2 | 12 | 83 | - | |
| Caledonia city, Houston County | 1 227 | 1 035 | 88 | 61 | 17 | 6 | 118 | 460 | 649 | 1.6 | |
| Caledonia township, Houston County | 199 | 39 | 18 | 45 | 15 | - | 2 | 18 | 179 | - | |
| Callaway city, Becker County | 72 | 5 | 2 | 34 | 2 | - | 2 | 22 | 48 | 5.6 | |
| Callaway township, Becker County | 88 | - | 24 | 11 | 29 | - | 2 | 10 | 76 | 3.4 | |
| Calumet city, Itasca County | 164 | 117 | 2 | 24 | 7 | 6 | 15 | 72 | 77 | 11.6 | |
| Cambria township, Blue Earth County | 114 | 5 | - | 15 | 9 | - | 2 | 14 | 98 | - | |
| Cambridge city, Isanti County | 2 223 | 1 793 | 336 | 7 | 17 | 11 | 301 | 864 | 1 058 | 1.3 | |
| Cambridge township, Isanti County | 817 | 209 | 54 | 68 | 31 | 2 | 12 | 127 | 678 | 1.5 | |
| Camden township, Carver County | 318 | 26 | 20 | 87 | 14 | - | 3 | 39 | 276 | - | |
| Cameron township, Murray County | 55 | - | - | 17 | - | - | 3 | 11 | 41 | 5.5 | |
| Camp township, Renville County | 84 | - | 14 | 35 | 5 | - | 2 | 21 | 61 | 2.4 | |
| Camp 5 township, St. Louis County | 22 | - | 2 | - | 12 | - | - | 14 | 8 | 45.5 | |
| Camp A Lake UT, St. Louis County | 7 | - | - | 3 | - | - | - | 2 | 5 | - | |
| Campbell city, Wilkin County | 93 | - | 24 | 37 | - | - | 7 | 21 | 65 | 9.7 | |
| Campbell township, Wilkin County | 33 | - | 13 | 6 | - | - | - | 2 | 31 | - | |
| Camp Lake township, Swift County | 88 | 2 | 6 | 34 | 6 | - | 2 | 19 | 67 | - | |
| Camp Release township, Lac qui Parle County .. | 116 | 31 | 17 | 29 | - | - | 2 | 18 | 96 | 1.7 | |
| Canby city, Yellow Medicine County | 836 | 456 | 155 | 169 | 4 | 8 | 62 | 360 | 414 | 2.3 | |
| Candor township, Otter Tail County | 195 | 6 | 30 | 12 | 79 | - | 2 | 37 | 156 | 1.0 | |
| Canisteo township, Dodge County | 222 | 10 | 8 | 27 | 12 | - | 2 | 27 | 193 | 0.9 | |
| Cannon township, Kittson County | 15 | - | - | 8 | 2 | - | - | 4 | 11 | - | |
| Cannon City township, Rice County | 426 | 103 | 13 | 19 | 16 | 2 | 11 | 69 | 346 | 1.2 | |
| Cannon Falls city, Goodhue County | 1 551 | 1 370 | 112 | 4 | 12 | 7 | 153 | 446 | 952 | 0.2 | |
| Cannon Falls township, Goodhue County | 417 | 96 | 13 | 75 | 22 | - | 10 | 41 | 366 | 0.5 | |
| Canosia township, St. Louis County | 754 | 144 | 107 | 284 | 41 | - | 11 | 151 | 592 | 0.5 | |
| Canton city, Fillmore County | 162 | 127 | 16 | 10 | 2 | - | 17 | 37 | 108 | - | |
| Canton township, Fillmore County | 180 | 2 | 11 | 29 | 75 | - | 62 | 28 | 90 | 35.0 | |
| Caribou township, Kittson County | 17 | - | 4 | - | 8 | - | - | 4 | 13 | 11.8 | |
| Carimona township, Fillmore County | 108 | - | 4 | 25 | 15 | - | - | 30 | 78 | - | |
| Carlisle township, Otter Tail County | 69 | - | 13 | 30 | 2 | - | - | 12 | 57 | - | |
| Carlos city, Douglas County | 149 | 67 | 23 | 38 | 8 | - | 12 | 53 | 84 | 4.7 | |
| Carlos township, Douglas County | 708 | 219 | 106 | 73 | 42 | - | 17 | 97 | 594 | 0.6 | |
| Carlston township, Freeborn County | 120 | 27 | 6 | 25 | 4 | - | - | 21 | 99 | - | |
| Carlton city, Carlton County | 311 | 176 | 55 | 47 | 4 | - | 48 | 119 | 144 | 1.9 | |
| Carpenter township, Itasca County | 110 | 2 | 3 | 24 | 27 | - | 6 | 28 | 76 | 7.3 | |
| Carrollton township, Fillmore County | 121 | 12 | 10 | 21 | 12 | - | 4 | 13 | 104 | - | |
| Carson township, Cottonwood County | 110 | 4 | 4 | 28 | 1 | - | - | 15 | 95 | - | |
| Carsonville township, Becker County | 95 | - | 12 | 21 | 15 | - | - | 19 | 76 | 6.3 | |
| Carver city, Carver County | 453 | 380 | 29 | 15 | 10 | - | 5 | 105 | 343 | 0.4 | |
| Cascade township, Olmsted County | 1 066 | 540 | 56 | 76 | - | - | 20 | 204 | 842 | - | |
| Cashel township, Swift County | 54 | 2 | 2 | 17 | 2 | - | 2 | 6 | 46 | 3.7 | |
| Cass Lake city, Cass County | 325 | 85 | 53 | 86 | 24 | 7 | 94 | 136 | 95 | 15.1 | |
| Castle Rock township, Dakota County | 504 | 173 | 19 | 50 | 24 | - | 8 | 69 | 427 | - | |
| Cedar township, Marshall County | 40 | - | 12 | 7 | 4 | - | 2 | 11 | 27 | - | |
| Cedar township, Martin County | 90 | 3 | 7 | 24 | 9 | - | 3 | 18 | 69 | 5.6 | |
| Cedarbend township, Roseau County | 78 | 5 | 13 | 12 | 12 | - | 2 | 23 | 53 | - | |
| Cedar Lake township, Scott County | 718 | 360 | 32 | 71 | 18 | - | 15 | 76 | 627 | 0.6 | |
| Cedar Mills city, Meeker County | 28 | 2 | 2 | 10 | 2 | - | 2 | 10 | 16 | 7.1 | |
| Cedar Mills township, Meeker County | 169 | 7 | 17 | 41 | 15 | - | 7 | 23 | 139 | - | |
| Cedar Valley township, St. Louis County | 82 | - | 2 | 29 | 32 | - | 4 | 6 | 72 | 7.3 | |
| Center township, Crow Wing County | 346 | 196 | 35 | 19 | 31 | - | 11 | 85 | 250 | 1.4 | |
| Center City city, Chisago County | 206 | 185 | 9 | 8 | 2 | - | 7 | 49 | 150 | - | |
| Center Creek township, Martin County | 111 | 3 | 2 | 16 | 6 | - | - | 23 | 88 | 1.8 | |
| Centerville city, Anoka County | 1 078 | 996 | 66 | 6 | - | - | 21 | 174 | 883 | 0.8 | |
| Ceresco township, Blue Earth County | 91 | 4 | - | 24 | 3 | - | - | 17 | 74 | - | |
| Cerro Gordo township, Lac qui Parle County | 85 | 3 | 23 | 22 | 3 | - | - | 15 | 70 | - | |
| Ceylon city, Martin County | 171 | 2 | 3 | 40 | 1 | - | 11 | 49 | 111 | 1.8 | |
| Champion township, Wilkin County | 33 | - | 14 | 9 | - | - | - | 9 | 24 | - | |
| Champlin city, Hennepin County | 7 414 | 6 874 | 395 | 48 | 27 | 23 | 147 | 1 509 | 5 758 | 0.2 | |
| Chanarambie township, Murray County | 76 | - | 2 | 8 | 3 | - | - | 9 | 67 | - | |
| Chandler city, Murray County | 115 | - | 34 | 18 | - | - | 17 | 38 | 60 | 3.5 | |
| Chanhassen city | 6 918 | 6 309 | 411 | 117 | 22 | - | 70 | 1 455 | 5 393 | 0.1 | |
| Carver County (part) | 6 918 | 6 309 | 411 | 117 | 22 | - | 70 | 1 455 | 5 393 | 0.1 | |
| Hennepin County (part) | - | - | - | - | - | - | - | - | - | (X) | |
| Charlestown township, Redwood County | 90 | 2 | 7 | 32 | - | - | 2 | 16 | 72 | 2.2 | |
| Chaska city, Carver County | 6 099 | 5 083 | 737 | 45 | 84 | 14 | 353 | 1 601 | 4 145 | 0.6 | |
| Chaska township, Carver County | 66 | 22 | 2 | 7 | 2 | - | 2 | 22 | 42 | - | |
| Chatfield city | 933 | 785 | 93 | 2 | 7 | - | 60 | 329 | 544 | 1.3 | |
| Fillmore County (part) | 513 | 414 | 60 | 2 | 6 | - | 50 | 194 | 269 | 1.9 | |
| Olmsted County (part) | 420 | 371 | 33 | - | 1 | - | 10 | 135 | 275 | 0.5 | |

Table 22. Fuels and Equipment Characteristics: 2000—Con.

[Data based on a sample (except Tables 65-68). For information on confidentiality protection, coverage, sampling error, and nonsampling error, see Appendix G. For location of definitions, see "How to Use This Census Report"]

| State County Place and County Subdivision | Occupied housing units | House heating fuel | | | | | Vehicles available | | | | Percent no telephone service available |
|---|------------------------------|--------------------|-------------|--------------------------------|--|------|--------------------|-------|--------------|------|---|
| | | Utility gas | Electricity | Fuel oil, kerosene, etc. | Coal or coke, wood, solar energy, or other fuel | None | None | 1 | 2 or more | | |
| PLACE AND COUNTY SUBDIVISION—Con. | | | | | | | | | | | |
| Chatfield township, Fillmore County | 182 | 13 | 8 | 26 | 27 | - | 2 | 27 | 153 | 1.1 | |
| Chatham township, Wright County | 375 | 76 | 51 | 44 | 21 | - | 6 | 41 | 328 | - | |
| Chengwatana township, Pine County | 298 | 66 | 22 | 22 | 28 | - | 6 | 59 | 233 | 2.3 | |
| Cherry township, St. Louis County | 337 | 15 | 26 | 163 | 50 | - | 11 | 63 | 263 | 1.8 | |
| Cherry Grove township, Goodhue County | 150 | 2 | 6 | 50 | 4 | - | - | 23 | 127 | 1.3 | |
| Chester township, Polk County | 29 | - | 16 | 6 | 5 | - | - | 2 | 27 | - | |
| Chester township, Wabasha County | 165 | 2 | 12 | 43 | 7 | - | 2 | 27 | 136 | 2.4 | |
| Chickamaw Beach city, Cass County | 53 | 18 | 16 | 6 | - | - | 2 | 10 | 41 | - | |
| Chief township, Mahnomon County | 47 | - | 13 | 13 | 5 | - | - | 8 | 39 | 4.3 | |
| Chilgren township, Lake of the Woods County | 85 | - | 48 | - | 13 | - | - | 15 | 70 | - | |
| Chippewa Falls township, Pope County | 102 | 2 | 2 | 34 | 4 | - | 2 | 16 | 84 | - | |
| Chisago City city, Chisago County | 1 009 | 740 | 216 | 26 | 23 | 4 | 100 | 350 | 559 | 0.4 | |
| Chisago Lake township, Chisago County | 1 103 | 669 | 60 | 106 | 49 | - | 22 | 142 | 939 | 0.5 | |
| Chisholm city, St. Louis County | 2 178 | 1 458 | 269 | 374 | 33 | 26 | 273 | 760 | 1 145 | 2.8 | |
| Chokio city, Stevens County | 201 | - | 59 | 74 | 5 | - | 8 | 61 | 132 | - | |
| Christiania township, Jackson County | 136 | 16 | 11 | 14 | 2 | - | 1 | 17 | 118 | 1.5 | |
| Circle Pines city, Anoka County | 1 697 | 1 623 | 34 | 28 | - | - | 28 | 445 | 1 224 | - | |
| Clara City city, Chippewa County | 582 | 10 | 59 | 212 | 11 | 2 | 58 | 196 | 336 | 0.3 | |
| Claremont city, Dodge County | 235 | 208 | 16 | - | - | - | 16 | 87 | 132 | 3.0 | |
| Claremont township, Dodge County | 164 | 9 | 2 | 13 | 8 | - | 2 | 16 | 146 | - | |
| Clarissa city, Todd County | 249 | 138 | 47 | 51 | 1 | - | 22 | 114 | 113 | 1.6 | |
| Clark township, Aitkin County | 59 | - | 14 | 10 | 10 | - | - | 24 | 35 | - | |
| Clark township, Faribault County | 201 | 30 | 4 | 25 | 7 | - | - | 25 | 176 | 2.0 | |
| Clarkfield city, Yellow Medicine County | 366 | 320 | 15 | 25 | - | - | 37 | 130 | 199 | 1.1 | |
| Clarks Grove city, Freeborn County | 278 | 219 | 22 | 32 | - | 2 | 10 | 85 | 183 | - | |
| Clay township, Hubbard County | 22 | - | 10 | 2 | 6 | - | 2 | 4 | 16 | 9.1 | |
| Clayton township, Mower County | 59 | - | 2 | 5 | - | - | - | 13 | 46 | - | |
| Clearbrook city, Clearwater County | 230 | 90 | 70 | 49 | 6 | - | 39 | 92 | 99 | 3.5 | |
| Clear Creek UT, Carlton County | 48 | 2 | 2 | 19 | 12 | - | 4 | 12 | 32 | 4.2 | |
| Clear Lake city, Sherburne County | 103 | 70 | 19 | 8 | 6 | - | 3 | 43 | 57 | - | |
| Clear Lake township, Sherburne County | 578 | 266 | 39 | 58 | 12 | - | 15 | 67 | 496 | - | |
| Clearwater city | 328 | 227 | 77 | 6 | 3 | - | 26 | 129 | 173 | 0.6 | |
| Stearns County (part) | - | - | - | - | - | - | - | - | - | (X) | |
| Wright County (part) | 328 | 227 | 77 | 6 | 3 | - | 26 | 129 | 173 | 0.6 | |
| Clearwater township, Wright County | 489 | 118 | 59 | 60 | 22 | - | 7 | 66 | 416 | 1.6 | |
| Clements city, Redwood County | 82 | - | 2 | 44 | - | - | 2 | 30 | 50 | 2.4 | |
| Cleveland city, Le Sueur County | 249 | 223 | 21 | - | 3 | - | 7 | 66 | 176 | 1.6 | |
| Cleveland township, Le Sueur County | 220 | 88 | 7 | 11 | 4 | - | 8 | 42 | 170 | 2.7 | |
| Clifton township, Lyon County | 93 | - | 12 | 18 | - | - | 2 | 20 | 71 | - | |
| Clifton township, Traverse County | 35 | - | 2 | 11 | 4 | - | - | 1 | 34 | - | |
| Climax city, Polk County | 111 | - | 27 | 38 | - | - | 13 | 48 | 50 | 3.6 | |
| Clinton city, Big Stone County | 192 | 1 | 43 | 55 | 2 | - | 15 | 61 | 116 | 1.0 | |
| Clinton township, Rock County | 103 | - | 9 | 19 | 5 | - | 1 | 14 | 88 | 1.9 | |
| Clinton township, St. Louis County | 402 | 7 | 29 | 189 | 61 | - | 3 | 83 | 316 | 3.5 | |
| Clinton Falls township, Steele County | 166 | 35 | 2 | 15 | 14 | - | 5 | 41 | 120 | - | |
| Clitherall city, Otter Tail County | 48 | - | 2 | 9 | 2 | - | - | 11 | 37 | - | |
| Clitherall township, Otter Tail County | 228 | 3 | 45 | 63 | 11 | - | 6 | 61 | 161 | 1.8 | |
| Clontarf city, Swift County | 63 | 4 | 4 | 21 | - | - | 4 | 8 | 51 | - | |
| Clontarf township, Swift County | 28 | - | 4 | 8 | - | - | - | 6 | 22 | - | |
| Cloquet city, Carlton County | 4 623 | 2 661 | 536 | 1 036 | 129 | 16 | 453 | 1 689 | 2 481 | 2.0 | |
| Clover township, Clearwater County | 49 | - | 4 | 13 | 11 | - | - | 9 | 40 | - | |
| Clover township, Hubbard County | 65 | - | 6 | 11 | 26 | 4 | 2 | 14 | 49 | 12.3 | |
| Clover township, Mahnomon County | 55 | - | 13 | 3 | 13 | - | 5 | 22 | 28 | 12.7 | |
| Clover township, Pine County | 116 | 9 | 3 | 11 | 13 | - | 6 | 22 | 88 | 20.7 | |
| Clover Leaf township, Pennington County | 26 | - | 8 | 6 | 4 | - | - | 6 | 20 | - | |
| Clow township, Kittson County | 17 | - | 5 | 6 | 4 | - | - | 4 | 13 | - | |
| Coates city, Dakota County | 63 | 55 | 4 | - | - | - | 2 | 16 | 45 | - | |
| Cobden city, Brown County | 26 | - | 2 | 4 | - | - | - | 8 | 18 | - | |
| Cohasset city, Itasca County | 973 | 470 | 85 | 180 | 78 | - | 36 | 236 | 701 | 1.6 | |
| Cokato city, Wright County | 992 | 830 | 96 | 13 | 32 | 7 | 97 | 308 | 587 | 1.3 | |
| Cokato township, Wright County | 315 | 39 | 27 | 68 | 7 | - | 8 | 34 | 273 | 0.6 | |
| Cold Spring city, Stearns County | 1 100 | 874 | 143 | 28 | 35 | 2 | 120 | 393 | 587 | 1.5 | |
| Coleraine city, Itasca County | 444 | 293 | 57 | 70 | 4 | - | 28 | 140 | 276 | 0.9 | |
| Colfax township, Kandiyohi County | 214 | 1 | 29 | 37 | 22 | 2 | 2 | 48 | 164 | 0.5 | |
| Collegeville township, Stearns County | 660 | 16 | 131 | 67 | 101 | - | 6 | 91 | 563 | - | |
| Collins township, McLeod County | 184 | 4 | 14 | 67 | - | - | 6 | 31 | 147 | - | |
| Collinwood township, Meeker County | 365 | 17 | 69 | 79 | 23 | - | 4 | 54 | 307 | 1.4 | |
| Cologne city, Carver County | 388 | 361 | 21 | 2 | 2 | - | 10 | 107 | 271 | 1.5 | |
| Columbia township, Polk County | 157 | 1 | 33 | 39 | 28 | - | 5 | 51 | 101 | 1.9 | |
| Columbia Heights city, Anoka County | 8 033 | 7 332 | 453 | 38 | 116 | 70 | 889 | 3 128 | 4 016 | 0.9 | |
| Columbus township, Anoka County | 1 328 | 1 117 | 32 | 57 | 34 | - | 21 | 164 | 1 143 | 0.5 | |
| Colvin township, St. Louis County | 157 | 2 | 8 | 64 | 45 | - | 2 | 37 | 118 | 4.5 | |
| Comfort township, Kanabec County | 345 | 41 | 42 | 29 | 38 | - | 5 | 61 | 279 | 2.0 | |
| Comfrey city | 157 | - | 17 | 52 | - | - | 6 | 51 | 100 | 1.3 | |
| Brown County (part) | 149 | - | 17 | 48 | - | - | 6 | 51 | 92 | 1.3 | |
| Cottonwood County (part) | 8 | - | - | 4 | - | - | - | - | 8 | - | |
| Como township, Marshall County | 18 | - | 4 | 5 | 2 | - | - | - | 18 | 11.1 | |
| Compton township, Otter Tail County | 257 | 13 | 49 | 85 | 48 | - | 23 | 56 | 178 | 9.7 | |
| Comstock city, Clay County | 51 | - | 11 | 25 | 2 | - | - | 6 | 45 | - | |
| Comstock township, Marshall County | 54 | - | 16 | 15 | 5 | - | 2 | 13 | 39 | 3.7 | |
| Concord township, Dodge County | 207 | 19 | 10 | 32 | - | - | 11 | 48 | 148 | 5.3 | |
| Conger city, Freeborn County | 68 | 51 | 1 | 9 | - | - | - | 34 | 34 | - | |
| Connelly township, Wilkin County | 40 | - | 7 | 12 | 2 | - | 2 | 8 | 30 | - | |
| Cook city, St. Louis County | 265 | 2 | 23 | 93 | 9 | - | 41 | 118 | 106 | 1.5 | |
| Coon Creek township, Lyon County | 100 | 5 | 20 | 27 | 8 | - | - | 10 | 90 | - | |
| Coon Rapids city, Anoka County | 22 575 | 20 197 | 1 800 | 136 | 238 | 73 | 988 | 6 115 | 15 472 | 0.2 | |
| Copley township, Clearwater County | 320 | 32 | 119 | 67 | 40 | - | 6 | 70 | 244 | 2.5 | |

Table 22. Fuels and Equipment Characteristics: 2000—Con.

[Data based on a sample (except Tables 65-68). For information on confidentiality protection, coverage, sampling error, and nonsampling error, see Appendix G. For location of definitions, see "How to Use This Census Report"]

| State County Place and County Subdivision | Occupied housing units | House heating fuel | | | | | Vehicles available | | | | Percent no telephone service available |
|---|------------------------------|--------------------|-------------|--------------------------------|--|------|--------------------|-------|--------------|-----|---|
| | | Utility gas | Electricity | Fuel oil, kerosene, etc. | Coal or coke, wood, solar energy, or other fuel | None | None | 1 | 2 or more | | |
| PLACE AND COUNTY SUBDIVISION—Con. | | | | | | | | | | | |
| Corcoran city, Hennepin County | 1 791 | 770 | 206 | 134 | 15 | - | 25 | 218 | 1 548 | - | |
| Cordova township, Le Sueur County | 177 | 24 | 7 | 5 | 16 | - | - | 29 | 148 | 1.1 | |
| Corinna township, Wright County | 916 | 377 | 99 | 55 | 25 | - | 12 | 174 | 730 | 1.2 | |
| Corliss township, Otter Tail County | 173 | 37 | 17 | 47 | 40 | - | 10 | 24 | 139 | 1.2 | |
| Cormant township, Beltrami County | 80 | - | 17 | 9 | 18 | - | 2 | 24 | 54 | - | |
| Cormorant township, Becker County | 423 | 5 | 124 | 44 | 29 | 2 | 2 | 90 | 331 | - | |
| Cornish township, Aitkin County | 17 | - | 2 | 7 | 4 | - | - | 3 | 14 | - | |
| Cornish township, Sibley County | 105 | 2 | 17 | 51 | - | - | 4 | 16 | 85 | 1.9 | |
| Correll city, Big Stone County | 25 | - | 6 | 4 | 1 | - | 3 | 8 | 14 | - | |
| Cosmos city, Meeker County | 235 | 154 | 26 | 44 | - | - | 6 | 103 | 126 | 2.6 | |
| Cosmos township, Meeker County | 96 | - | 6 | 29 | 2 | - | 2 | 17 | 77 | 2.1 | |
| Cottage Grove city, Washington County | 9 926 | 9 081 | 634 | 48 | 73 | - | 216 | 1 795 | 7 915 | 0.2 | |
| Cotton township, St. Louis County | 194 | 5 | 21 | 64 | 31 | - | 5 | 47 | 142 | - | |
| Cottonwood township, Brown County | 340 | 22 | 30 | 87 | 16 | - | 7 | 69 | 264 | 1.2 | |
| Cottonwood city, Lyon County | 452 | 343 | 84 | 12 | 3 | - | 21 | 143 | 288 | 3.1 | |
| Courtland city, Nicollet County | 191 | 16 | 12 | 39 | 4 | - | 10 | 41 | 140 | - | |
| Courtland township, Nicollet County | 223 | 2 | 12 | 61 | 14 | - | 2 | 35 | 186 | - | |
| Crab Lake UT, St. Louis County | 2 | - | - | - | - | - | - | - | 2 | - | |
| Crate township, Chippewa County | 88 | - | 18 | 28 | 2 | - | - | 12 | 76 | - | |
| Credit River township, Scott County | 1 255 | 959 | 55 | 71 | 9 | - | 7 | 158 | 1 090 | - | |
| Croke township, Traverse County | 40 | - | 13 | 10 | - | 4 | - | 6 | 34 | - | |
| Cromwell city, Carlton County | 63 | - | 4 | 13 | 13 | - | 6 | 29 | 28 | 6.3 | |
| Cromwell township, Clay County | 112 | 2 | 47 | 25 | - | - | 2 | 10 | 100 | - | |
| Crooked Creek township, Houston County | 111 | 4 | 2 | 26 | 31 | - | 3 | 33 | 75 | 7.2 | |
| Crooked Lake township, Cass County | 230 | 5 | 64 | 2 | 22 | - | 8 | 54 | 168 | - | |
| Crooks township, Renville County | 75 | 5 | 17 | 13 | 2 | - | - | 7 | 68 | - | |
| Crookston city, Polk County | 3 083 | 1 903 | 653 | 360 | 65 | 19 | 319 | 1 126 | 1 638 | 1.8 | |
| Crookston township, Polk County | 147 | 9 | 40 | 42 | 12 | - | - | 19 | 128 | 0.7 | |
| Crosby city, Crow Wing County | 1 007 | 725 | 125 | 63 | 51 | 4 | 141 | 412 | 454 | 1.3 | |
| Crosby township, Pine County | 37 | - | - | - | - | - | 2 | 11 | 24 | 5.4 | |
| Crosslake city, Crow Wing County | 902 | 692 | 99 | 19 | 22 | - | 14 | 321 | 567 | 0.9 | |
| Crow Lake township, Stearns County | 129 | 2 | 11 | 22 | 12 | 2 | 2 | 28 | 99 | - | |
| Crow River township, Stearns County | 118 | - | 14 | 34 | 7 | - | 2 | 13 | 103 | - | |
| Crow Wing township, Crow Wing County | 413 | 48 | 36 | 55 | 36 | - | 6 | 71 | 336 | 1.0 | |
| Crow Wing Lake township, Hubbard County | 130 | 3 | 33 | 4 | 12 | - | 3 | 29 | 98 | 1.5 | |
| Crystal city, Hennepin County | 9 417 | 8 619 | 522 | 63 | 108 | 46 | 552 | 3 425 | 5 440 | 0.5 | |
| Crystal Bay township, Lake County | 240 | 3 | 12 | 84 | 49 | - | 12 | 63 | 165 | 2.9 | |
| Cuba township, Becker County | 82 | - | 29 | 9 | 6 | - | - | 18 | 64 | - | |
| Culdrum township, Morrison County | 170 | 2 | 18 | 57 | 50 | - | 2 | 48 | 120 | 1.2 | |
| Culver township, St. Louis County | 101 | - | 20 | 26 | 20 | - | 2 | 30 | 69 | 3.0 | |
| Currie city, Murray County | 106 | 40 | 7 | 20 | 2 | - | 6 | 33 | 67 | - | |
| Cushing township, Morrison County | 221 | - | 15 | 62 | 41 | - | 5 | 35 | 181 | 3.2 | |
| Custer township, Lyon County | 88 | - | 12 | 27 | - | - | - | 11 | 77 | - | |
| Cuyuna city, Crow Wing County | 87 | - | 5 | 13 | 7 | - | 2 | 30 | 55 | 4.6 | |
| Cyrus city, Pope County | 140 | 116 | 8 | 4 | 4 | - | 9 | 59 | 72 | - | |
| Daggett Brook township, Crow Wing County | 149 | 4 | 9 | 34 | 34 | - | 6 | 18 | 125 | 2.0 | |
| Dahlgren township, Carver County | 485 | 49 | 30 | 86 | 29 | - | 10 | 63 | 412 | 0.4 | |
| Dailey township, Mille Lacs County | 86 | - | 7 | 8 | 27 | - | 6 | 11 | 69 | - | |
| Dakota city, Winona County | 127 | - | 5 | 43 | 6 | - | 6 | 38 | 83 | 1.6 | |
| Dalbo township, Isanti County | 241 | 25 | 9 | 33 | 28 | - | 15 | 38 | 188 | 1.7 | |
| Dale township, Cottonwood County | 66 | - | 5 | 17 | 2 | - | 4 | 10 | 52 | - | |
| Dalton city, Otter Tail County | 120 | 2 | 28 | 46 | 1 | - | 2 | 45 | 73 | 7.5 | |
| Dane Prairie township, Otter Tail County | 356 | 3 | 77 | 76 | 34 | - | 3 | 54 | 299 | 0.6 | |
| Danforth township, Pine County | 26 | - | 2 | 9 | 3 | - | - | 3 | 23 | - | |
| Danielson township, Meeker County | 118 | 3 | 18 | 27 | 5 | - | - | 18 | 100 | 4.2 | |
| Danube city, Renville County | 214 | 175 | 21 | 6 | - | - | 9 | 57 | 148 | 2.3 | |
| Danvers city, Swift County | 40 | - | 8 | 14 | - | - | - | 12 | 28 | - | |
| Danville township, Blue Earth County | 95 | 11 | - | 34 | - | - | - | 13 | 82 | 2.1 | |
| Darfur city, Watonwan County | 55 | - | - | 30 | - | - | 4 | 17 | 34 | 3.6 | |
| Dark River UT, St. Louis County | 9 | - | 3 | - | - | - | - | - | 9 | - | |
| Darling township, Morrison County | 210 | 11 | 12 | 62 | 25 | - | 11 | 34 | 165 | 1.0 | |
| Darnen township, Stevens County | 111 | 12 | 24 | 29 | 4 | - | 5 | 25 | 81 | - | |
| Darwin city, Meeker County | 112 | 60 | 9 | 16 | 2 | - | 7 | 46 | 59 | 3.6 | |
| Darwin township, Meeker County | 291 | 51 | 72 | 34 | 15 | - | 7 | 43 | 241 | 2.1 | |
| Dassel city, Meeker County | 521 | 400 | 64 | 33 | 4 | 4 | 53 | 179 | 289 | 2.7 | |
| Dassel township, Meeker County | 469 | 19 | 124 | 85 | 15 | - | 15 | 77 | 377 | - | |
| Davidson UT, Aitkin County | 37 | - | 2 | 8 | 8 | - | 1 | 10 | 26 | - | |
| Davis township, Kittson County | 18 | - | 13 | 3 | - | - | - | 5 | 13 | - | |
| Dawson city, Lac qui Parle County | 681 | 544 | 97 | 26 | 3 | 2 | 51 | 254 | 376 | 3.4 | |
| Dayton city | 1 544 | 1 276 | 56 | 71 | - | - | 14 | 209 | 1 321 | 0.8 | |
| Hennepin County (part) | 1 544 | 1 276 | 56 | 71 | - | - | 14 | 209 | 1 321 | 0.8 | |
| Wright County (part) | - | - | - | - | - | - | - | - | - | (X) | |
| Dead Lake township, Otter Tail County | 205 | - | 16 | 24 | 34 | - | 10 | 55 | 140 | 3.9 | |
| Dean Lake UT, Crow Wing County | 35 | - | - | 5 | 15 | - | 2 | 2 | 31 | - | |
| Decoria township, Blue Earth County | 325 | 7 | 13 | 28 | 13 | - | 5 | 45 | 275 | - | |
| Deephaven city, Hennepin County | 1 382 | 1 321 | 27 | 20 | 6 | - | 30 | 251 | 1 101 | - | |
| Deer township, Roseau County | 32 | - | 18 | 2 | 6 | - | - | 8 | 24 | - | |
| Deer Creek city, Otter Tail County | 145 | 4 | 25 | 62 | 6 | - | 20 | 48 | 77 | 1.4 | |
| Deer Creek township, Otter Tail County | 111 | - | 4 | 54 | 17 | - | 9 | 17 | 85 | 1.8 | |
| Deerfield township, Cass County | 52 | - | 6 | 3 | 21 | - | 2 | 7 | 43 | - | |
| Deerfield township, Steele County | 223 | 49 | 5 | 20 | 5 | - | 2 | 33 | 188 | - | |
| Deerhorn township, Wilkin County | 44 | - | 5 | 21 | - | - | - | 6 | 38 | - | |
| Deer Lake UT, Itasca County | 1 300 | 17 | 124 | 357 | 280 | - | 31 | 246 | 1 023 | 1.7 | |
| Deer Park township, Pennington County | 41 | - | 18 | 10 | 7 | - | 2 | 8 | 31 | - | |
| Deer River city, Itasca County | 387 | 251 | 55 | 58 | 5 | - | 88 | 123 | 176 | 3.9 | |
| Deer River township, Itasca County | 244 | 4 | 19 | 72 | 68 | - | 7 | 47 | 190 | - | |
| Deerwood city, Crow Wing County | 246 | 142 | 64 | 16 | 12 | - | 34 | 90 | 122 | 2.4 | |
| Deerwood township, Crow Wing County | 501 | 166 | 52 | 60 | 83 | - | 13 | 70 | 418 | 0.4 | |

Table 22. Fuels and Equipment Characteristics: 2000—Con.

[Data based on a sample (except Tables 65-68). For information on confidentiality protection, coverage, sampling error, and nonsampling error, see Appendix G. For location of definitions, see "How to Use This Census Report"]

| State County Place and County Subdivision | Occupied housing units | House heating fuel | | | | | Vehicles available | | | Percent no telephone service available |
|---|------------------------------|--------------------|-------------|--------------------------------|--|------|--------------------|--------|--------------|---|
| | | Utility gas | Electricity | Fuel oil, kerosene, etc. | Coal or coke, wood, solar energy, or other fuel | None | None | 1 | 2 or more | |
| PLACE AND COUNTY SUBDIVISION—Con. | | | | | | | | | | |
| Deerwood township, Kittson County | 70 | - | 9 | 26 | 8 | - | 2 | 20 | 48 | - |
| De Graff city, Swift County | 63 | 1 | 5 | 15 | 2 | - | 5 | 11 | 47 | 7.9 |
| Delafield township, Jackson County | 108 | - | 7 | 39 | 2 | - | 2 | 16 | 90 | 1.9 |
| Delano city, Wright County | 1 378 | 1 172 | 141 | 32 | 15 | 5 | 72 | 321 | 985 | 1.2 |
| Delavan city, Faribault County | 106 | - | 4 | 43 | - | - | 9 | 32 | 65 | - |
| Delavan township, Faribault County | 100 | 1 | - | 19 | 2 | - | - | 20 | 80 | - |
| Delaware township, Grant County | 51 | - | - | 26 | - | - | 2 | 9 | 40 | - |
| Delhi city, Redwood County | 31 | 3 | - | - | 2 | - | 2 | 4 | 25 | 6.5 |
| Delhi township, Redwood County | 102 | 2 | 4 | 26 | 2 | - | - | 15 | 87 | 2.0 |
| Dell Grove township, Pine County | 286 | 3 | 41 | 28 | 38 | - | 4 | 74 | 208 | 0.7 |
| Dellwood city, Washington County | 351 | 290 | 9 | 52 | - | - | 4 | 41 | 306 | - |
| Delton township, Cottonwood County | 62 | - | - | 20 | - | - | - | 9 | 53 | - |
| Denham city, Pine County | 19 | - | - | 4 | 10 | - | - | 12 | 7 | - |
| Denmark township, Washington County | 477 | 401 | 19 | 31 | 6 | 2 | 8 | 75 | 394 | - |
| Dennison city | 57 | - | 2 | 12 | - | - | 2 | 8 | 47 | - |
| Goodhue County (part) | 57 | - | 2 | 12 | - | - | 2 | 8 | 47 | - |
| Rice County (part) | - | - | - | - | - | - | - | - | - | (X) |
| Dent city, Otter Tail County | 80 | - | 14 | 30 | - | - | 2 | 25 | 53 | 5.0 |
| Denver township, Rock County | 71 | - | 12 | 15 | - | - | - | 6 | 65 | - |
| Derrynane township, Le Sueur County | 195 | 8 | 3 | 27 | 1 | - | 5 | 40 | 150 | 1.0 |
| Des Moines township, Jackson County | 109 | 10 | 13 | 37 | 2 | - | 2 | 21 | 86 | - |
| Des Moines River township, Murray County | 76 | 2 | 4 | 28 | 2 | - | - | 20 | 56 | 2.6 |
| Detroit township, Becker County | 904 | 66 | 219 | 172 | 62 | - | 27 | 215 | 662 | 0.2 |
| Detroit Lakes city, Becker County | 3 330 | 2 276 | 692 | 208 | 52 | 23 | 449 | 1 363 | 1 518 | 2.5 |
| Dewald township, Nobles County | 95 | 2 | 6 | 23 | - | - | 4 | 12 | 79 | - |
| Dewey township, Roseau County | 50 | - | 27 | 6 | 7 | - | - | 8 | 42 | - |
| Dexter city, Mower County | 128 | 4 | 6 | 10 | - | - | 10 | 48 | 70 | 4.7 |
| Dexter township, Mower County | 98 | 2 | 9 | 10 | 2 | - | 2 | 21 | 75 | - |
| Diamond Lake township, Lincoln County | 89 | - | 17 | 18 | 2 | 2 | - | 16 | 73 | 2.2 |
| Dieter township, Roseau County | 60 | - | 32 | 10 | 6 | - | - | 12 | 48 | 3.3 |
| Dilworth city, Clay County | 1 161 | 688 | 298 | 81 | 20 | 20 | 78 | 398 | 685 | 1.9 |
| Dodge Center city, Dodge County | 824 | 736 | 76 | 2 | 2 | - | 70 | 265 | 489 | 2.8 |
| Dollymount township, Traverse County | 25 | - | 4 | 4 | - | - | - | 4 | 21 | - |
| Donaldson city, Kittson County | 20 | - | - | 8 | - | - | - | 14 | 6 | - |
| Donnelly township, Marshall County | 9 | - | 9 | - | - | - | - | 2 | 7 | - |
| Donnelly city, Stevens County | 114 | 2 | 15 | 54 | - | - | 5 | 32 | 77 | - |
| Donnelly township, Stevens County | 52 | - | 7 | 27 | - | - | - | 12 | 40 | - |
| Dora township, Otter Tail County | 294 | 10 | 46 | 46 | 55 | - | 5 | 87 | 202 | 1.4 |
| Doran city, Wilkin County | 25 | - | - | 12 | - | - | - | 9 | 16 | - |
| Douglas township, Dakota County | 239 | 47 | 4 | 38 | 4 | - | 4 | 38 | 197 | - |
| Dover city, Olmsted County | 177 | 149 | 19 | 2 | 2 | - | 5 | 56 | 116 | 1.1 |
| Dover township, Olmsted County | 154 | 2 | - | 32 | 9 | - | 4 | 28 | 122 | 2.6 |
| Dovray city, Murray County | 32 | 12 | - | 14 | - | - | - | 14 | 18 | - |
| Dovray township, Murray County | 72 | 2 | 4 | 23 | 3 | - | 1 | 10 | 61 | - |
| Dovre township, Kandiyohi County | 712 | 316 | 126 | 55 | 16 | - | 8 | 84 | 620 | 0.3 |
| Drammen township, Lincoln County | 49 | - | 8 | 16 | 4 | 2 | - | 6 | 43 | - |
| Dresbach township, Winona County | 158 | 11 | 9 | 40 | 5 | - | 4 | 32 | 122 | - |
| Dryden township, Sibley County | 112 | - | 2 | 17 | 18 | - | 2 | 13 | 97 | 1.8 |
| Dublin township, Swift County | 59 | 2 | 3 | 22 | - | - | 2 | 8 | 49 | - |
| Dudley township, Clearwater County | 132 | - | 20 | 21 | 56 | - | 5 | 27 | 100 | 5.3 |
| Duluth city, St. Louis County | 35 487 | 22 281 | 3 319 | 7 806 | 988 | 353 | 5 086 | 13 288 | 17 113 | 2.1 |
| Duluth township, St. Louis County | 674 | 4 | 92 | 239 | 109 | - | 23 | 167 | 484 | 2.7 |
| Dumont city, Traverse County | 52 | - | 10 | 16 | - | - | 2 | 15 | 35 | - |
| Dunbar township, Faribault County | 113 | 4 | 5 | 18 | 5 | - | - | 29 | 84 | - |
| Dundas city, Rice County | 218 | 190 | 20 | - | 4 | - | - | 66 | 152 | - |
| Dundee city, Nobles County | 54 | 3 | - | 18 | - | - | 4 | 22 | 28 | 3.7 |
| Dunn township, Otter Tail County | 387 | 13 | 79 | 39 | 64 | - | 6 | 102 | 279 | 1.6 |
| Dunnell city, Martin County | 84 | 72 | 3 | - | - | - | 3 | 30 | 51 | - |
| Durand township, Beltrami County | 73 | 2 | 24 | 14 | - | - | 4 | 12 | 57 | 2.7 |
| Eagan city, Dakota County | 23 776 | 20 735 | 2 514 | 67 | 195 | 136 | 576 | 6 994 | 16 206 | 0.3 |
| Eagle township, Carlton County | 230 | 4 | 25 | 38 | 40 | - | 6 | 62 | 162 | 0.9 |
| Eagle Bend city, Todd County | 281 | 104 | 66 | 89 | 7 | - | 42 | 85 | 154 | 2.5 |
| Eagle Lake city, Blue Earth County | 652 | 578 | 55 | 2 | - | - | 19 | 198 | 435 | 0.9 |
| Eagle Lake township, Otter Tail County | 136 | 6 | 8 | 24 | 9 | - | 6 | 14 | 116 | - |
| Eagle Point township, Marshall County | 13 | - | 6 | 7 | - | - | - | 2 | 11 | - |
| Eagles Nest township, St. Louis County | 95 | - | 30 | 14 | 30 | - | - | 25 | 70 | - |
| Eagle Valley township, Todd County | 203 | 27 | 14 | 70 | 20 | - | - | 41 | 162 | - |
| Eagle View township, Becker County | 76 | - | 24 | 20 | 6 | - | 5 | 31 | 40 | 10.5 |
| East Bethel city, Anoka County | 3 607 | 3 073 | 212 | 135 | 76 | - | 70 | 629 | 2 908 | 1.2 |
| East Cass UT, Cass County | 24 | - | - | 7 | 8 | - | - | 12 | 12 | - |
| East Chain township, Martin County | 126 | - | 4 | 24 | 7 | - | 4 | 20 | 102 | - |
| East Cook UT, Cook County | 363 | 21 | 105 | 26 | 97 | - | 13 | 85 | 265 | 5.2 |
| Eastern township, Otter Tail County | 92 | - | 19 | 26 | 20 | - | 2 | 19 | 71 | - |
| East Grand Forks city, Polk County | 2 928 | 1 999 | 769 | 51 | 67 | 21 | 289 | 1 041 | 1 598 | 2.5 |
| East Gull Lake city, Cass County | 367 | 214 | 72 | 34 | 20 | 2 | 4 | 79 | 284 | - |
| East Kittson UT, Kittson County | 7 | - | - | 2 | 2 | - | - | 3 | 4 | - |
| East Koochiching UT, Koochiching County | 165 | 2 | 30 | 20 | 57 | - | - | 32 | 133 | 8.5 |
| East Lake Lillian township, Kandiyohi County | 99 | 4 | 6 | 36 | 2 | 2 | 4 | 23 | 72 | - |
| Easton city, Faribault County | 91 | 6 | - | 31 | 3 | - | 2 | 32 | 57 | 2.2 |
| East Park township, Marshall County | 8 | - | 2 | - | 2 | - | - | - | 8 | - |
| East Side township, Mille Lacs County | 338 | 131 | 29 | 21 | 42 | - | 7 | 87 | 244 | 2.7 |
| East Valley township, Marshall County | 22 | - | 20 | 2 | 2 | - | 2 | 6 | 14 | - |
| Echo city, Yellow Medicine County | 117 | 86 | 13 | 2 | 2 | - | 8 | 52 | 57 | 1.7 |
| Echo township, Yellow Medicine County | 74 | 2 | 18 | 17 | 5 | - | - | 7 | 67 | 5.4 |
| Eckles township, Beltrami County | 365 | 70 | 58 | 56 | 62 | 2 | 16 | 116 | 233 | 2.2 |
| Eckvoll township, Marshall County | 27 | 2 | 9 | 7 | 4 | - | 2 | 12 | 13 | - |
| Eddy township, Clearwater County | 127 | 5 | 17 | 34 | 44 | - | 11 | 28 | 88 | 1.6 |

Table 22. Fuels and Equipment Characteristics: 2000—Con.

[Data based on a sample (except Tables 65-68). For information on confidentiality protection, coverage, sampling error, and nonsampling error, see Appendix G. For location of definitions, see "How to Use This Census Report"]

| State County Place and County Subdivision | Occupied housing units | House heating fuel | | | | | Vehicles available | | | | Percent no telephone service available |
|---|------------------------------|--------------------|-------------|--------------------------------|--|------|--------------------|-------|--------------|------|---|
| | | Utility gas | Electricity | Fuel oil, kerosene, etc. | Coal or coke, wood, solar energy, or other fuel | None | None | 1 | 2 or more | | |
| PLACE AND COUNTY SUBDIVISION—Con. | | | | | | | | | | | |
| Eden township, Brown County | 127 | - | 5 | 62 | 13 | - | - | 21 | 106 | 1.6 | |
| Eden township, Pipestone County | 103 | 4 | 15 | 27 | 2 | - | - | 15 | 88 | - | |
| Eden township, Polk County | 73 | - | 30 | 28 | 9 | - | 3 | 14 | 56 | - | |
| Eden Lake township, Stearns County | 533 | 23 | 85 | 43 | 52 | 2 | 1 | 93 | 439 | 0.9 | |
| Eden Prairie city, Hennepin County | 20 457 | 18 035 | 1 977 | 133 | 118 | 48 | 534 | 5 810 | 14 113 | 0.1 | |
| Eden Valley city | 358 | 189 | 82 | 58 | 4 | - | 36 | 137 | 185 | 1.1 | |
| Meeker County (part) | 206 | 97 | 62 | 28 | 2 | - | 20 | 74 | 112 | 1.0 | |
| Stearns County (part) | 152 | 92 | 20 | 30 | 2 | - | 16 | 63 | 73 | 1.3 | |
| Edgerton city, Pipestone County | 437 | 6 | 26 | 236 | - | - | 30 | 152 | 255 | 0.5 | |
| Edina city, Hennepin County | 20 986 | 18 307 | 2 104 | 226 | 166 | 68 | 1 614 | 7 481 | 11 891 | 0.3 | |
| Edison township, Swift County | 51 | - | 10 | 15 | - | - | - | 10 | 41 | - | |
| Edna township, Otter Tail County | 353 | - | 91 | 70 | 41 | - | 2 | 86 | 265 | 0.8 | |
| Edwards township, Kandiyohi County | 95 | 5 | - | 53 | 3 | - | 5 | 6 | 84 | 3.2 | |
| Effie city, Itasca County | 41 | 3 | - | 11 | 13 | - | - | 13 | 28 | 4.9 | |
| Effie UT, Itasca County | 70 | - | 2 | 6 | 22 | - | 2 | 14 | 54 | 10.0 | |
| Effington township, Otter Tail County | 112 | 3 | 4 | 26 | 25 | - | - | 18 | 94 | 3.6 | |
| Egdon township, Clay County | 149 | - | 57 | 36 | 25 | - | 2 | 16 | 131 | 1.3 | |
| Eidsvold township, Lyon County | 85 | - | 32 | 21 | - | 2 | - | 20 | 65 | - | |
| Eitzen city, Houston County | 114 | - | 15 | 38 | - | - | 6 | 41 | 67 | 3.5 | |
| Elba city, Winona County | 73 | 2 | 7 | 8 | 2 | - | 4 | 14 | 55 | - | |
| Elba township, Winona County | 95 | - | 7 | 22 | 6 | - | - | 12 | 83 | - | |
| Elbow Lake CDP | 48 | - | 3 | 19 | 2 | - | 2 | 21 | 25 | 16.7 | |
| Becker County (part) | 48 | - | 3 | 19 | 2 | - | 2 | 21 | 25 | 16.7 | |
| Clearwater County (part) | - | - | - | - | - | - | - | - | - | (X) | |
| Elbow Lake city, Grant County | 561 | 8 | 128 | 229 | 7 | - | 37 | 206 | 318 | 2.3 | |
| Elbow Lake township, Grant County | 60 | - | 7 | 34 | 2 | - | - | 13 | 47 | - | |
| Eldorado township, Stevens County | 43 | 2 | 15 | 18 | - | - | - | 7 | 36 | - | |
| Elgin city, Wabasha County | 323 | 279 | 24 | 5 | - | 5 | 20 | 98 | 205 | 1.2 | |
| Elgin township, Wabasha County | 254 | 63 | 14 | 36 | 15 | - | 4 | 34 | 216 | - | |
| Elizabeth city, Otter Tail County | 74 | 2 | 8 | 33 | - | - | 5 | 24 | 45 | 2.7 | |
| Elizabeth township, Otter Tail County | 289 | 4 | 51 | 56 | 36 | - | 6 | 54 | 229 | 3.1 | |
| Elk township, Nobles County | 107 | 2 | 7 | 34 | 3 | - | - | 6 | 101 | - | |
| Elk Lake township, Grant County | 94 | - | 8 | 23 | 9 | - | - | 14 | 80 | - | |
| Elko city, Scott County | 162 | 145 | 2 | 7 | - | - | 2 | 23 | 137 | - | |
| Elk River city, Sherburne County | 5 664 | 4 319 | 676 | 218 | 138 | 44 | 282 | 1 174 | 4 208 | 0.1 | |
| Elkton township, Clay County | 104 | - | 45 | 30 | 8 | - | 4 | 9 | 91 | - | |
| Elkton city, Mower County | 49 | - | 6 | 6 | - | - | - | 16 | 33 | 2.0 | |
| Ellendale city, Steele County | 243 | 217 | 9 | 2 | - | 2 | 11 | 88 | 144 | 0.4 | |
| Ellington township, Dodge County | 104 | 11 | 10 | 18 | 10 | - | 1 | 17 | 86 | 1.0 | |
| Ellsborough township, Murray County | 60 | - | - | 27 | - | - | - | 4 | 56 | - | |
| Ellsburg township, St. Louis County | 78 | 2 | 16 | 14 | 15 | - | - | 15 | 63 | - | |
| Ellsworth township, Meeker County | 322 | 91 | 23 | 41 | 16 | - | 7 | 45 | 270 | 0.6 | |
| Ellsworth city, Nobles County | 218 | 9 | 13 | 45 | - | - | 10 | 75 | 133 | 2.3 | |
| Elm Creek township, Martin County | 79 | - | 7 | 5 | 5 | - | - | 16 | 63 | 2.5 | |
| Elmdale city, Morrison County | 40 | - | - | 16 | 11 | - | 2 | 9 | 29 | - | |
| Elmdale township, Morrison County | 292 | 3 | 24 | 96 | 62 | 2 | 7 | 46 | 239 | - | |
| Elmer township, Pipestone County | 98 | - | 12 | 30 | 1 | - | - | 17 | 81 | - | |
| Elmer township, St. Louis County | 61 | - | 6 | 22 | 15 | - | - | 14 | 47 | - | |
| Elmira township, Olmsted County | 119 | 4 | 6 | 29 | 9 | - | 7 | 11 | 101 | - | |
| Elmo township, Otter Tail County | 135 | 4 | 2 | 36 | 23 | - | 2 | 30 | 103 | 5.2 | |
| Elmore city, Faribault County | 315 | 9 | 18 | 113 | - | - | 19 | 116 | 180 | 1.9 | |
| Elmore township, Faribault County | 88 | - | 3 | 29 | 4 | - | 2 | 17 | 69 | - | |
| Elmwood township, Clay County | 133 | 2 | 47 | 56 | 3 | - | 2 | 18 | 113 | - | |
| Ely city, Stearns County | 60 | - | 12 | 31 | 2 | - | 4 | 25 | 31 | - | |
| Ely city, St. Louis County | 1 694 | 37 | 60 | 1 281 | 43 | 4 | 198 | 735 | 761 | 2.2 | |
| Elysian city | 207 | 150 | 24 | 8 | 2 | - | 6 | 72 | 129 | - | |
| Le Sueur County (part) | 207 | 150 | 24 | 8 | 2 | - | 6 | 72 | 129 | - | |
| Waseca County (part) | - | - | - | - | - | - | - | - | - | (X) | |
| Elysian township, Le Sueur County | 381 | 119 | 11 | 31 | 29 | - | 6 | 77 | 298 | - | |
| Emardville township, Red Lake County | 91 | - | 26 | 33 | 22 | - | 2 | 22 | 67 | 4.4 | |
| Embarrass township, St. Louis County | 294 | - | 14 | 152 | 49 | - | 13 | 59 | 222 | 1.0 | |
| Emerald township, Faribault County | 88 | - | 2 | 10 | - | - | - | 8 | 80 | 2.3 | |
| Emily city, Crow Wing County | 371 | 10 | 50 | 25 | 33 | - | 13 | 132 | 226 | 1.1 | |
| Emmet township, Renville County | 99 | 14 | 19 | 7 | 4 | - | - | 20 | 79 | - | |
| Emmons city, Freeborn County | 179 | 142 | 26 | - | - | - | 6 | 46 | 127 | - | |
| Empire township, Dakota County | 505 | 349 | 9 | 17 | - | - | 8 | 72 | 425 | - | |
| Enstrom township, Roseau County | 204 | 8 | 50 | 20 | 20 | - | 6 | 53 | 145 | 1.0 | |
| Enterprise township, Jackson County | 87 | - | 8 | 11 | - | - | - | 15 | 72 | - | |
| Equality township, Red Lake County | 52 | - | 17 | 15 | 7 | - | 4 | 11 | 37 | - | |
| Erdahl township, Grant County | 122 | 2 | 20 | 23 | 10 | - | 8 | 23 | 91 | 1.6 | |
| Erhard city, Otter Tail County | 72 | - | - | 45 | - | - | 4 | 30 | 38 | 5.6 | |
| Erhards Grove township, Otter Tail County | 174 | - | 9 | 52 | 17 | - | - | 30 | 144 | - | |
| Ericson township, Renville County | 85 | - | 28 | 20 | - | - | 2 | 7 | 76 | - | |
| Erie township, Becker County | 581 | 25 | 123 | 79 | 112 | - | 11 | 115 | 455 | 0.3 | |
| Erin township, Rice County | 278 | 9 | 12 | 36 | 30 | - | 4 | 45 | 229 | 1.4 | |
| Erskine city, Polk County | 199 | 2 | 83 | 60 | - | - | 27 | 96 | 76 | - | |
| Espelie township, Marshall County | 19 | - | 3 | 2 | - | - | - | 2 | 17 | - | |
| Esther township, Polk County | 62 | - | 30 | 19 | - | - | 4 | 17 | 41 | 3.2 | |
| Euclid township, Polk County | 64 | - | 10 | 30 | - | - | 5 | 7 | 52 | - | |
| Eureka township, Dakota County | 498 | 158 | 36 | 44 | 16 | - | 4 | 59 | 435 | - | |
| Evan city, Brown County | 41 | - | 1 | 22 | 1 | - | - | 10 | 31 | - | |
| Evansville city, Douglas County | 254 | 2 | 90 | 66 | 4 | - | 36 | 95 | 123 | 2.8 | |
| Evansville township, Douglas County | 84 | - | 10 | 23 | 8 | - | - | 10 | 74 | - | |
| Eveleth city, St. Louis County | 1 717 | 1 073 | 178 | 395 | 39 | 10 | 181 | 696 | 840 | 1.9 | |
| Everglade township, Stevens County | 49 | - | 13 | 13 | 2 | - | 2 | 6 | 41 | 8.2 | |

Table 22. Fuels and Equipment Characteristics: 2000—Con.

[Data based on a sample (except Tables 65-68). For information on confidentiality protection, coverage, sampling error, and nonsampling error, see Appendix G. For location of definitions, see "How to Use This Census Report"]

| State County Place and County Subdivision | Occupied housing units | House heating fuel | | | | | Vehicles available | | | Percent no telephone service available |
|--|------------------------------|--------------------|-------------|--------------------------------|--|------|--------------------|-------|--------------|---|
| | | Utility gas | Electricity | Fuel oil, kerosene, etc. | Coal or coke, wood, solar energy, or other fuel | None | None | 1 | 2 or more | |
| PLACE AND COUNTY SUBDIVISION—Con. | | | | | | | | | | |
| Evergreen township, Becker County | 111 | - | 10 | 24 | 33 | - | 5 | 38 | 68 | - |
| Everts township, Otter Tail County | 303 | 54 | 56 | 41 | 24 | - | - | 63 | 240 | 1.7 |
| Ewington township, Jackson County | 104 | 19 | 6 | 25 | 2 | - | 2 | 23 | 79 | - |
| Excel township, Marshall County | 107 | - | 39 | 12 | 15 | 3 | - | 6 | 100 | - |
| Excelsior city, Hennepin County | 1 194 | 964 | 173 | 29 | 9 | 8 | 97 | 553 | 544 | 0.3 |
| Eyota city, Olmsted County | 597 | 507 | 72 | 2 | 12 | - | 21 | 157 | 419 | 0.7 |
| Eyota township, Olmsted County | 156 | 12 | 30 | 12 | 7 | - | 2 | 33 | 121 | - |
| Fahlun township, Kandiyohi County | 145 | 11 | 14 | 37 | 11 | - | 4 | 39 | 102 | 2.8 |
| Fairbanks township, St. Louis County | 44 | - | 8 | 4 | 14 | - | - | 7 | 37 | 6.8 |
| Fairfax township, Polk County | 66 | - | 12 | 17 | 10 | - | - | 20 | 46 | - |
| Fairfax city, Renville County | 533 | 187 | 75 | 225 | 1 | - | 43 | 178 | 312 | 2.1 |
| Fairfield township, Crow Wing County | 117 | 8 | 18 | 7 | 46 | 2 | - | 31 | 86 | - |
| Fairfield township, Swift County | 60 | - | 10 | 4 | - | 3 | - | 6 | 54 | - |
| Fair Haven township, Stearns County | 507 | 23 | 42 | 66 | 50 | - | 10 | 102 | 395 | 1.0 |
| Fairmont city, Martin County | 4 701 | 4 039 | 472 | 25 | 84 | 17 | 484 | 1 928 | 2 289 | 1.6 |
| Fairmont township, Martin County | 104 | 12 | 10 | 9 | 7 | - | 4 | 5 | 95 | - |
| Fairview township, Cass County | 216 | 101 | 21 | 23 | 24 | - | 5 | 40 | 171 | - |
| Fairview township, Lyon County | 157 | 15 | 20 | 19 | 2 | - | 5 | 22 | 130 | 1.3 |
| Falcon Heights city, Ramsey County | 2 096 | 1 669 | 345 | 6 | 21 | 25 | 116 | 1 000 | 980 | 0.8 |
| Falk township, Clearwater County | 81 | - | 29 | 20 | 3 | - | 3 | 11 | 67 | 7.4 |
| Fall Lake township, Lake County | 279 | 7 | 51 | 67 | 59 | - | 2 | 85 | 192 | 3.6 |
| Falun township, Roseau County | 104 | - | 43 | 17 | 20 | - | 4 | 24 | 76 | 1.9 |
| Fanny township, Polk County | 31 | - | 11 | 12 | 6 | - | - | - | 31 | - |
| Farden township, Hubbard County | 362 | 6 | 81 | 50 | 37 | 4 | 8 | 90 | 264 | 2.8 |
| Faribault city, Rice County | 7 472 | 6 317 | 836 | 15 | 153 | 31 | 776 | 2 545 | 4 151 | 0.9 |
| Farley township, Polk County | 19 | - | 6 | 6 | - | - | 2 | - | 17 | - |
| Farming township, Stearns County | 276 | 2 | 6 | 76 | 40 | - | 9 | 32 | 235 | - |
| Farmington city, Dakota County | 4 192 | 3 934 | 188 | - | 35 | - | 173 | 792 | 3 227 | - |
| Farmington township, Olmsted County | 188 | 2 | 6 | 24 | 10 | - | 10 | 33 | 145 | - |
| Farm Island township, Aitkin County | 442 | 10 | 53 | 80 | 62 | - | 7 | 101 | 334 | 2.9 |
| Farwell city, Pope County | 24 | - | - | 12 | - | - | 2 | 9 | 13 | - |
| Fawn Lake township, Todd County | 180 | 3 | 26 | 25 | 37 | - | 4 | 58 | 118 | 3.9 |
| Faxon township, Sibley County | 194 | 4 | 9 | 27 | 9 | - | 4 | 18 | 172 | 2.1 |
| Fayal township, St. Louis County | 769 | 167 | 142 | 316 | 42 | - | 22 | 116 | 631 | - |
| Featherstone township, Goodhue County | 280 | 81 | 10 | 35 | 16 | - | 8 | 38 | 234 | 0.7 |
| Federal Dam city, Cass County | 50 | - | - | 12 | 9 | - | 3 | 21 | 26 | 4.0 |
| Feeley township, Itasca County | 127 | - | 8 | 50 | 24 | - | 4 | 31 | 92 | - |
| Felton city, Clay County | 102 | - | 24 | 44 | - | - | 5 | 48 | 49 | 4.9 |
| Felton township, Clay County | 36 | 4 | 16 | 6 | 2 | - | - | 7 | 29 | - |
| Fenton township, Murray County | 73 | 2 | 3 | 22 | - | - | - | 15 | 58 | - |
| Fergus Falls city, Otter Tail County | 5 641 | 3 678 | 1 214 | 503 | 48 | 41 | 609 | 2 301 | 2 731 | 2.0 |
| Fergus Falls township, Otter Tail County | 349 | 84 | 61 | 92 | 10 | - | 6 | 47 | 296 | - |
| Fern township, Hubbard County | 83 | - | 13 | 7 | 31 | - | 1 | 13 | 69 | 8.4 |
| Fertile city, Polk County | 395 | 2 | 103 | 187 | 6 | 1 | 53 | 168 | 174 | 1.3 |
| Field township, St. Louis County | 182 | 2 | 16 | 71 | 35 | - | 2 | 54 | 126 | 1.1 |
| Fieldon township, Watonwan County | 85 | 8 | - | 8 | 4 | - | 4 | 15 | 66 | - |
| Fifty Lakes city, Crow Wing County | 180 | 56 | 28 | 2 | 17 | - | 9 | 54 | 117 | 1.7 |
| Fillmore township, Fillmore County | 180 | 4 | 14 | 20 | 19 | 2 | 4 | 36 | 140 | 4.4 |
| Fine Lakes township, St. Louis County | 47 | - | 8 | 6 | 13 | - | 2 | 2 | 43 | 6.4 |
| Finlayson city, Pine County | 141 | 84 | 23 | 8 | 4 | - | 6 | 57 | 78 | 1.4 |
| Finlayson township, Pine County | 195 | - | 17 | 22 | 39 | - | 11 | 54 | 130 | - |
| Fisher city, Polk County | 165 | 2 | 50 | 72 | 2 | - | 8 | 51 | 106 | 11.3 |
| Fisher township, Polk County | 70 | - | 13 | 29 | 3 | - | - | 16 | 54 | - |
| Fish Lake township, Chisago County | 633 | 40 | 53 | 71 | 54 | - | 10 | 97 | 526 | 1.7 |
| Fleming township, Aitkin County | 152 | 3 | 17 | 21 | 28 | - | 3 | 43 | 106 | 5.3 |
| Fleming township, Pine County | 41 | - | 6 | 4 | 11 | - | 7 | 11 | 23 | - |
| Flensburg city, Morrison County | 90 | - | 4 | 54 | 13 | - | 12 | 20 | 58 | - |
| Flom township, Norman County | 95 | - | 28 | 37 | 13 | - | 2 | 21 | 72 | 2.1 |
| Floodwood city, St. Louis County | 249 | 153 | 7 | 67 | 10 | - | 43 | 115 | 91 | 4.0 |
| Floodwood township, St. Louis County | 116 | 4 | 7 | 48 | 31 | - | 6 | 35 | 75 | 2.6 |
| Flora township, Renville County | 90 | 5 | 19 | 8 | 11 | - | 5 | 6 | 79 | - |
| Florence township, Goodhue County | 523 | 92 | 22 | 43 | 45 | - | 12 | 89 | 422 | 0.8 |
| Florence city, Lyon County | 18 | 2 | 5 | 4 | - | - | - | 2 | 16 | - |
| Florida township, Yellow Medicine County | 56 | - | 4 | 10 | 7 | - | 2 | 12 | 42 | 3.6 |
| Flowing township, Clay County | 38 | - | 13 | 11 | - | - | - | 2 | 36 | - |
| Foldahl township, Marshall County | 38 | - | 14 | 12 | 6 | - | - | 6 | 32 | - |
| Folden township, Otter Tail County | 115 | - | 13 | 19 | 22 | - | 2 | 19 | 94 | - |
| Foley city, Benton County | 751 | 616 | 65 | 36 | 10 | 4 | 71 | 242 | 438 | 0.9 |
| Folsom township, Traverse County | 63 | - | 15 | 12 | - | - | - | 14 | 49 | - |
| Forada city, Douglas County | 78 | 3 | 10 | 4 | 2 | - | 5 | 14 | 59 | - |
| Ford township, Kanabec County | 73 | - | 10 | 18 | 23 | 2 | 2 | 15 | 56 | 11.0 |
| Forest township, Becker County | 35 | 3 | 14 | 4 | 10 | - | - | 13 | 22 | - |
| Forest township, Rice County | 406 | 18 | 37 | 20 | 35 | - | 4 | 38 | 364 | - |
| Forest Area township, Lake of the Woods County | 7 | - | - | - | - | - | - | 7 | - | - |
| Forest City township, Meeker County | 233 | 6 | 31 | 47 | 18 | - | 4 | 37 | 192 | 0.9 |
| Forest Lake city, Washington County | 2 822 | 2 147 | 503 | 38 | 66 | 37 | 281 | 933 | 1 608 | 1.0 |
| Forest Lake township, Washington County | 2 591 | 2 191 | 84 | 111 | 47 | - | 26 | 348 | 2 217 | - |
| Foreston city, Mille Lacs County | 143 | 99 | 18 | 13 | 4 | - | 5 | 35 | 103 | 0.7 |
| Forest Prairie township, Meeker County | 296 | 15 | 59 | 53 | 19 | - | 12 | 56 | 228 | 1.7 |
| Forestville township, Fillmore County | 153 | 2 | 9 | 15 | 14 | - | - | 30 | 123 | - |
| Fork township, Marshall County | 6 | - | 2 | 4 | - | - | - | 2 | 4 | - |
| Fortier township, Yellow Medicine County | 45 | - | - | 15 | 4 | - | - | 13 | 32 | - |
| Fort Ripley city, Crow Wing County | 33 | - | - | 9 | 3 | - | - | 6 | 27 | - |
| Fort Ripley township, Crow Wing County | 242 | - | 20 | 19 | 36 | - | 8 | 78 | 156 | 2.5 |
| Fort Snelling UT, Hennepin County | - | - | - | - | - | - | - | - | - | (X) |
| Fosson city, Polk County | 682 | 171 | 247 | 237 | 6 | 4 | 112 | 269 | 301 | 2.9 |
| Fossum township, Norman County | 63 | 2 | 13 | 23 | 13 | - | - | 11 | 50 | - |
| Foster township, Big Stone County | 58 | 4 | 15 | 4 | 2 | - | 4 | 4 | 50 | 6.9 |
| Foster township, Faribault County | 103 | - | 4 | 23 | 4 | - | 5 | 23 | 75 | - |

Table 22. Fuels and Equipment Characteristics: 2000—Con.

[Data based on a sample (except Tables 65-68). For information on confidentiality protection, coverage, sampling error, and nonsampling error, see Appendix G. For location of definitions, see "How to Use This Census Report"]

| State County Place and County Subdivision | Occupied housing units | House heating fuel | | | | | Vehicles available | | | | Percent no telephone service available |
|---|------------------------------|--------------------|-------------|--------------------------------|--|------|--------------------|-------|--------------|------|---|
| | | Utility gas | Electricity | Fuel oil, kerosene, etc. | Coal or coke, wood, solar energy, or other fuel | None | None | 1 | 2 or more | | |
| PLACE AND COUNTY SUBDIVISION—Con. | | | | | | | | | | | |
| Fountain city, Fillmore County | 128 | 104 | 13 | 2 | 4 | - | 4 | 38 | 86 | - | |
| Fountain township, Fillmore County | 116 | 11 | 5 | 29 | 6 | - | - | 22 | 94 | 1.7 | |
| Fountain Prairie township, Pipestone County | 64 | - | 12 | 18 | 4 | - | - | 8 | 56 | 6.3 | |
| Foxhome city, Wilkin County | 56 | - | 4 | 22 | 4 | - | - | 5 | 10 | 41 | |
| Foxhome township, Wilkin County | 39 | - | 8 | 18 | - | - | - | 5 | 3 | 31 | |
| Fox Lake township, Martin County | 107 | 2 | 10 | 12 | - | - | - | 2 | 22 | 83 | |
| Framnas township, Stevens County | 106 | - | 10 | 22 | 12 | - | - | 2 | 12 | 92 | |
| Franconia township, Chisago County | 309 | 29 | 22 | 66 | 28 | - | - | 9 | 53 | 247 | |
| Frankford township, Mower County | 122 | 10 | 6 | 11 | - | - | - | 2 | 18 | 102 | |
| Franklin city, Renville County | 203 | 2 | 11 | 108 | 7 | 2 | 11 | 72 | 120 | 2.5 | |
| Franklin township, Wright County | 879 | 341 | 69 | 119 | 47 | - | 21 | 99 | 759 | 0.5 | |
| Fraser township, Martin County | 123 | 20 | 6 | 8 | 8 | - | 4 | 18 | 101 | 1.6 | |
| Frazer city, Becker County | 498 | 368 | 94 | 11 | 4 | 2 | 69 | 202 | 227 | 6.2 | |
| Fredenberg township, St. Louis County | 443 | 12 | 160 | 100 | 43 | - | 2 | 63 | 378 | 0.5 | |
| Freeborn city, Freeborn County | 125 | 80 | 5 | 30 | 6 | - | 2 | 51 | 72 | 1.6 | |
| Freeborn township, Freeborn County | 124 | 11 | 9 | 36 | 9 | - | - | 21 | 103 | - | |
| Freedom township, Waseca County | 138 | 2 | - | 28 | 8 | - | 8 | 18 | 112 | 1.4 | |
| Freeland township, Lac qui Parle County | 53 | 2 | 8 | 15 | - | - | - | 11 | 42 | - | |
| Freeman township, Freeborn County | 196 | 11 | 8 | 48 | 17 | - | 5 | 25 | 166 | 1.0 | |
| Freeport city, Stearns County | 212 | 146 | 17 | 32 | 7 | - | 10 | 70 | 132 | - | |
| Fremont township, Winona County | 127 | 8 | 14 | 37 | 10 | - | 2 | 25 | 100 | 1.6 | |
| French township, St. Louis County | 140 | 4 | 51 | 25 | 24 | - | 3 | 29 | 108 | - | |
| French Lake township, Wright County | 406 | 12 | 71 | 71 | 31 | - | 12 | 85 | 309 | 2.0 | |
| Friberg township, Otter Tail County | 297 | 1 | 24 | 49 | 56 | - | 2 | 55 | 240 | 1.3 | |
| Fridley city, Anoka County | 11 328 | 10 015 | 917 | 113 | 148 | 63 | 803 | 3 824 | 6 701 | 1.2 | |
| Friendship township, Yellow Medicine County | 96 | 11 | 19 | 17 | 2 | - | - | 15 | 81 | - | |
| Frohn township, Beltrami County | 498 | 13 | 149 | 47 | 100 | - | 4 | 75 | 419 | - | |
| Frost city, Faribault County | 113 | 2 | 22 | 27 | 6 | - | 9 | 47 | 57 | - | |
| Fulda city, Murray County | 529 | 174 | 69 | 204 | 1 | 2 | 33 | 190 | 306 | 0.8 | |
| Funkley city, Beltrami County | 11 | - | - | 2 | 2 | - | - | 2 | 9 | - | |
| Gail Lake township, Crow Wing County | 36 | 2 | 2 | 8 | 9 | - | - | 13 | 23 | - | |
| Galena township, Martin County | 100 | 2 | 6 | 27 | 2 | - | 2 | 19 | 79 | 2.0 | |
| Gales township, Redwood County | 51 | - | 2 | 19 | - | - | - | 6 | 45 | - | |
| Garden township, Polk County | 85 | - | 22 | 39 | 10 | - | - | 20 | 65 | 3.5 | |
| Garden City township, Blue Earth County | 263 | 9 | 6 | 27 | 4 | - | 4 | 46 | 213 | 0.8 | |
| Garfield city, Douglas County | 124 | 4 | 19 | 21 | - | 2 | 4 | 52 | 68 | 1.6 | |
| Garfield township, Lac qui Parle County | 61 | - | 12 | 7 | 1 | - | 2 | 11 | 48 | - | |
| Garfield township, Polk County | 147 | 4 | 38 | 54 | 8 | - | 7 | 21 | 119 | - | |
| Garnes township, Red Lake County | 73 | - | 19 | 14 | 7 | - | 4 | 4 | 65 | - | |
| Garrison city, Crow Wing County | 92 | 70 | 8 | 2 | 2 | - | 11 | 32 | 49 | 5.4 | |
| Garrison township, Crow Wing County | 350 | 70 | 16 | 20 | 53 | - | 12 | 99 | 239 | 2.9 | |
| Garvin city, Lyon County | 63 | - | 2 | 22 | - | - | 2 | 11 | 50 | 7.9 | |
| Gary city, Norman County | 88 | - | 12 | 56 | - | - | 2 | 24 | 62 | 2.3 | |
| Gaylord city, Sibley County | 895 | 784 | 53 | 27 | 6 | - | 62 | 345 | 488 | 3.6 | |
| Gem Lake city, Ramsey County | 138 | 119 | 8 | 8 | - | - | 2 | 33 | 103 | - | |
| Geneva city, Freeborn County | 183 | 129 | 15 | 27 | - | - | 11 | 57 | 115 | 1.1 | |
| Geneva township, Freeborn County | 155 | 14 | 4 | 50 | 8 | - | 4 | 28 | 123 | 1.3 | |
| Genessee township, Kandiyohi County | 160 | 6 | 37 | 29 | 8 | - | - | 28 | 132 | 4.4 | |
| Genola city, Morrison County | 31 | 27 | - | 2 | - | - | - | 17 | 14 | - | |
| Gentilly township, Polk County | 118 | - | 37 | 26 | 2 | - | 4 | 29 | 85 | - | |
| Georgetown city, Clay County | 48 | - | 4 | 14 | 2 | - | - | 17 | 31 | - | |
| Georgetown township, Clay County | 69 | 3 | 21 | 22 | 4 | - | - | 14 | 55 | - | |
| Germania township, Todd County | 128 | 4 | - | 35 | 40 | - | 13 | 14 | 101 | 10.9 | |
| Germantown township, Cottonwood County | 80 | 2 | 12 | 33 | 7 | - | 2 | 11 | 67 | - | |
| Gervais township, Red Lake County | 95 | - | 38 | 19 | 16 | - | - | 14 | 81 | - | |
| Getty township, Stearns County | 116 | 2 | 19 | 43 | - | - | 4 | 14 | 98 | - | |
| Gheen UT, St. Louis County | 14 | - | - | 2 | - | - | - | 9 | 5 | 14.3 | |
| Ghent city, Lyon County | 128 | - | 36 | 26 | - | - | 7 | 41 | 80 | 4.7 | |
| Gibbon city, Sibley County | 363 | 83 | 32 | 222 | - | 2 | 19 | 133 | 211 | 2.2 | |
| Gilbert city, St. Louis County | 842 | 553 | 30 | 237 | 12 | - | 70 | 272 | 500 | 1.9 | |
| Gilchrist township, Pope County | 93 | 2 | 6 | 10 | 10 | - | - | 25 | 68 | - | |
| Gillford township, Wabasha County | 183 | - | 19 | 63 | 24 | - | 9 | 12 | 162 | 1.1 | |
| Gilman city, Benton County | 89 | 2 | 12 | 16 | 6 | - | 7 | 25 | 57 | - | |
| Gilmanton township, Benton County | 262 | 19 | 15 | 76 | 30 | - | 11 | 47 | 204 | 2.7 | |
| Girard township, Otter Tail County | 290 | 38 | 53 | 32 | 20 | - | - | 76 | 214 | 0.7 | |
| Glasgow township, Wabasha County | 109 | 8 | 13 | 12 | 16 | - | - | 31 | 78 | 2.8 | |
| Glen township, Aitkin County | 190 | 5 | 22 | 17 | 36 | - | 4 | 59 | 127 | 2.6 | |
| Glencoe city, McLeod County | 2 091 | 1 699 | 256 | 100 | 15 | 13 | 87 | 783 | 1 221 | 1.7 | |
| Glencoe township, McLeod County | 212 | 18 | 12 | 44 | 5 | - | 7 | 24 | 181 | 2.4 | |
| Glendorado township, Benton County | 257 | 10 | 21 | 68 | 24 | - | 1 | 38 | 218 | 1.9 | |
| Glenville city, Freeborn County | 307 | 280 | 12 | 2 | 9 | - | 16 | 86 | 205 | 1.0 | |
| Glenwood city, Pope County | 1 125 | 859 | 86 | 87 | 19 | 26 | 137 | 454 | 534 | 0.8 | |
| Glenwood township, Pope County | 419 | 40 | 57 | 45 | 14 | 1 | 12 | 100 | 307 | 1.7 | |
| Glyndon city, Clay County | 366 | 178 | 85 | 51 | 2 | 6 | 10 | 83 | 273 | 3.0 | |
| Glyndon township, Clay County | 97 | 15 | 32 | 24 | 2 | - | 2 | 21 | 74 | - | |
| Gnesen township, St. Louis County | 567 | 6 | 138 | 162 | 54 | - | 3 | 121 | 443 | 1.6 | |
| Godfrey township, Polk County | 131 | 4 | 45 | 49 | 10 | - | - | 39 | 92 | 4.6 | |
| Golden Valley city, Hennepin County | 8 450 | 7 519 | 721 | 59 | 69 | 32 | 478 | 2 806 | 5 166 | 0.2 | |
| Golden Valley township, Roseau County | 75 | 2 | 26 | 8 | 9 | - | - | 22 | 53 | - | |
| Gonvick city, Clearwater County | 137 | 4 | 39 | 57 | 6 | - | 19 | 34 | 84 | 3.6 | |
| Good Hope township, Itasca County | 26 | - | - | 8 | 3 | - | - | 5 | 21 | - | |
| Good Hope township, Norman County | 20 | - | 6 | 7 | 4 | - | - | 7 | 13 | - | |
| Goodhue city, Goodhue County | 294 | 241 | 23 | 26 | - | - | 16 | 94 | 184 | 4.1 | |
| Goodhue township, Goodhue County | 166 | 10 | 4 | 52 | 14 | - | 3 | 19 | 144 | - | |
| Goodland township, Itasca County | 200 | - | 13 | 79 | 36 | - | 10 | 49 | 141 | 1.5 | |
| Goodridge city, Pennington County | 45 | 2 | 22 | 9 | - | - | 6 | 16 | 23 | 8.9 | |
| Goodridge township, Pennington County | 22 | - | 10 | 6 | 2 | - | - | 2 | 20 | - | |
| Good Thunder city, Blue Earth County | 216 | 149 | 19 | 21 | - | - | 9 | 60 | 147 | 0.9 | |
| Goodview city, Winona County | 1 369 | 943 | 311 | 80 | 21 | 7 | 58 | 440 | 871 | 0.1 | |

Table 22. Fuels and Equipment Characteristics: 2000—Con.

[Data based on a sample (except Tables 65-68). For information on confidentiality protection, coverage, sampling error, and nonsampling error, see Appendix G. For location of definitions, see "How to Use This Census Report"]

| State County Place and County Subdivision | Occupied housing units | House heating fuel | | | | | Vehicles available | | | | Percent no telephone service available |
|---|------------------------------|--------------------|-------------|--------------------------------|--|------|--------------------|-------|--------------|------|---|
| | | Utility gas | Electricity | Fuel oil, kerosene, etc. | Coal or coke, wood, solar energy, or other fuel | None | None | 1 | 2 or more | | |
| PLACE AND COUNTY SUBDIVISION—Con. | | | | | | | | | | | |
| Goose Prairie township, Clay County | 67 | - | 29 | 28 | 2 | - | 3 | 13 | 51 | - | |
| Gordon township, Todd County | 218 | 4 | 11 | 35 | 33 | - | 2 | 65 | 151 | 0.9 | |
| Gorman township, Otter Tail County | 160 | 37 | 11 | 27 | 35 | - | - | 28 | 132 | 1.3 | |
| Gorton township, Grant County | 27 | - | 2 | 10 | - | - | - | 4 | 23 | - | |
| Gould township, Cass County | 86 | 7 | 11 | 12 | 10 | - | 15 | 41 | 30 | 15.1 | |
| Grace township, Chippewa County | 50 | - | 15 | 15 | - | 4 | 4 | 8 | 38 | 4.0 | |
| Graceville city, Big Stone County | 258 | 4 | 58 | 73 | 6 | - | 16 | 107 | 135 | 0.8 | |
| Graceville township, Big Stone County | 57 | - | 14 | 6 | 22 | - | 20 | 10 | 27 | 17.5 | |
| Grafton township, Sibley County | 91 | - | 4 | 30 | 4 | - | - | 12 | 79 | - | |
| Graham township, Benton County | 169 | 2 | 6 | 41 | 17 | - | 9 | 25 | 135 | 1.2 | |
| Graham Lakes township, Nobles County | 85 | - | 7 | 36 | 5 | - | - | 17 | 68 | - | |
| Granada city, Martin County | 126 | 4 | 5 | 34 | - | - | 4 | 46 | 76 | - | |
| Granby township, Nicollet County | 87 | 1 | 2 | 26 | 4 | - | - | 12 | 75 | 3.4 | |
| Grand Forks township, Polk County | 79 | 24 | 19 | 14 | 4 | - | 2 | 20 | 57 | 1.3 | |
| Grand Lake township, St. Louis County | 901 | 65 | 170 | 303 | 56 | - | 11 | 193 | 697 | 0.9 | |
| Grand Marais city, Cook County | 654 | 15 | 155 | 207 | 22 | - | 66 | 316 | 272 | 2.1 | |
| Grand Meadow city, Mower County | 401 | 341 | 48 | 4 | - | - | 26 | 138 | 237 | 0.5 | |
| Grand Meadow township, Mower County | 104 | 8 | 6 | 10 | - | - | 2 | 11 | 91 | - | |
| Grand Plain township, Marshall County | 23 | - | 10 | 7 | 6 | - | - | - | 23 | - | |
| Grand Portage UT, Cook County | 236 | 2 | 36 | 12 | 21 | - | 28 | 123 | 85 | 12.7 | |
| Grand Prairie township, Nobles County | 86 | 2 | 3 | 11 | 9 | - | - | 23 | 63 | 2.3 | |
| Grand Rapids city, Itasca County | 3 427 | 2 259 | 531 | 484 | 44 | 18 | 541 | 1 394 | 1 492 | 0.7 | |
| Grand Rapids township, Itasca County | 4 884 | 2 731 | 604 | 933 | 110 | 18 | 618 | 1 765 | 2 501 | 0.7 | |
| Grandview township, Lyon County | 101 | 2 | 27 | 29 | 1 | 1 | 6 | 28 | 67 | 2.0 | |
| Grange township, Pipestone County | 87 | 2 | 18 | 13 | 2 | - | 2 | 17 | 68 | - | |
| Granite township, Morrison County | 141 | 10 | - | 58 | 24 | - | 3 | 16 | 122 | - | |
| Granite Falls township, Chippewa County | 82 | 2 | 21 | 14 | - | - | - | 12 | 70 | - | |
| Granite Falls city | 1 344 | 1 081 | 149 | 57 | 17 | 4 | 115 | 490 | 739 | 1.4 | |
| Chippewa County (part) | 466 | 352 | 78 | 10 | - | 3 | 44 | 189 | 233 | 2.1 | |
| Yellow Medicine County (part) | 878 | 729 | 71 | 47 | 17 | 1 | 71 | 301 | 506 | 1.0 | |
| Granite Ledge township, Benton County | 222 | 6 | 12 | 37 | 47 | - | 6 | 43 | 173 | 1.8 | |
| Granite Rock township, Redwood County | 89 | 2 | 6 | 16 | - | - | - | 14 | 75 | - | |
| Grant city, Washington County | 1 379 | 1 009 | 78 | 203 | 24 | - | 18 | 218 | 1 143 | 0.6 | |
| Grant Valley township, Beltrami County | 535 | 45 | 144 | 62 | 100 | - | 23 | 119 | 393 | 2.2 | |
| Granville township, Kittson County | 42 | - | 12 | 18 | - | - | - | 7 | 35 | - | |
| Grass Lake township, Kanabec County | 340 | 6 | 23 | 64 | 59 | - | 4 | 54 | 282 | 2.4 | |
| Grasston city, Kanabec County | 36 | 24 | - | 3 | - | - | - | 4 | 32 | - | |
| Grattan township, Itasca County | 18 | - | 4 | 1 | 11 | - | - | 10 | 8 | - | |
| Gray township, Pipestone County | 84 | 2 | 20 | 11 | - | 2 | - | 10 | 74 | - | |
| Great Bend township, Cottonwood County | 124 | 21 | 9 | 18 | 5 | - | 3 | 26 | 95 | 4.8 | |
| Great Scott township, St. Louis County | 238 | 2 | 12 | 108 | 34 | - | 12 | 58 | 168 | 1.7 | |
| Greenbush township, Mille Lacs County | 388 | 10 | 15 | 34 | 54 | 2 | 8 | 53 | 327 | 2.1 | |
| Greenbush city, Roseau County | 321 | 2 | 73 | 119 | 8 | - | 25 | 112 | 184 | 3.7 | |
| Greenfield city, Hennepin County | 818 | 352 | 87 | 61 | 14 | 26 | 36 | 130 | 652 | 0.5 | |
| Greenfield township, Wabasha County | 507 | 44 | 24 | 27 | 30 | - | 8 | 120 | 379 | 1.2 | |
| Green Isle city, Sibley County | 141 | 112 | 5 | 16 | - | 2 | 10 | 27 | 104 | - | |
| Green Isle township, Sibley County | 201 | 10 | 6 | 53 | 8 | - | 4 | 40 | 157 | 1.0 | |
| Green Lake township, Kandiyohi County | 548 | 231 | 61 | 38 | 17 | 2 | 5 | 123 | 420 | 0.7 | |
| Greenleaf township, Meeker County | 290 | 2 | 72 | 44 | 12 | - | 4 | 62 | 224 | - | |
| Green Meadow township, Norman County | 38 | - | 6 | 16 | 6 | - | - | 2 | 36 | - | |
| Green Prairie township, Morrison County | 238 | 33 | 20 | 72 | 28 | - | 16 | 33 | 189 | - | |
| Greenville township, Dakota County | 225 | 33 | 19 | 24 | 8 | - | 3 | 18 | 204 | - | |
| Green Valley township, Becker County | 106 | - | 13 | 20 | 40 | - | 6 | 16 | 84 | 3.8 | |
| Greenwald city, Stearns County | 86 | - | 12 | 41 | 3 | - | - | 16 | 70 | - | |
| Greenway township, Itasca County | 849 | 310 | 55 | 281 | 29 | 6 | 38 | 272 | 539 | 5.7 | |
| Greenwood township, Clearwater County | 39 | - | 7 | 12 | 12 | 2 | - | 9 | 30 | - | |
| Greenwood city, Hennepin County | 292 | 281 | 2 | 7 | 2 | - | 7 | 69 | 216 | - | |
| Greenwood township, St. Louis County | 424 | 19 | 147 | 48 | 30 | - | 27 | 103 | 294 | 3.1 | |
| Gregory township, Mahnomon County | 38 | - | 6 | 23 | 2 | - | - | - | 38 | 5.3 | |
| Grey Cloud Island township, Washington County | 123 | 16 | 4 | 25 | 5 | - | 5 | 24 | 94 | - | |
| Grey Eagle city, Todd County | 155 | 2 | 39 | 54 | 4 | - | 9 | 55 | 91 | 3.9 | |
| Grey Eagle township, Todd County | 252 | 4 | 29 | 72 | 42 | - | 6 | 71 | 175 | 4.0 | |
| Grimstad township, Roseau County | 76 | - | 27 | 8 | 4 | - | - | 8 | 68 | - | |
| Grove township, Stearns County | 153 | 10 | 30 | 50 | 10 | - | 2 | 27 | 124 | 1.3 | |
| Grove City city, Meeker County | 255 | 188 | 49 | 5 | 6 | 2 | 15 | 100 | 140 | 2.4 | |
| Grove Lake township, Pope County | 88 | - | 4 | 30 | 10 | - | - | 18 | 70 | - | |
| Grove Park-Tilden township, Polk County | 124 | 2 | 29 | 32 | 12 | - | 9 | 31 | 84 | - | |
| Grygla city, Marshall County | 119 | - | 43 | 4 | 2 | - | 7 | 58 | 54 | 2.5 | |
| Gudrid township, Lake of the Woods County | 89 | - | 38 | 8 | 16 | - | - | 9 | 80 | - | |
| Gully city, Polk County | 53 | - | 6 | 17 | 4 | - | - | 20 | 33 | - | |
| Gully township, Polk County | 39 | - | 4 | 26 | 3 | - | - | 5 | 34 | - | |
| Guthrie township, Hubbard County | 163 | 2 | 23 | 19 | 67 | - | 9 | 53 | 101 | - | |
| Hackensack city, Cass County | 132 | - | 42 | 10 | 10 | - | 25 | 42 | 65 | - | |
| Hadley city, Murray County | 37 | - | - | 17 | - | - | 2 | 9 | 26 | - | |
| Hagali township, Beltrami County | 121 | 2 | 18 | 15 | 20 | - | 10 | 32 | 79 | - | |
| Hagen township, Clay County | 55 | - | 8 | 16 | 9 | - | - | 5 | 50 | - | |
| Halden township, St. Louis County | 55 | - | 3 | 13 | 13 | - | - | 19 | 36 | 3.6 | |
| Hale township, McLeod County | 330 | 30 | 4 | 88 | 19 | - | 6 | 57 | 267 | - | |
| Hallock city, Kittson County | 489 | 321 | 107 | 50 | - | - | 28 | 184 | 277 | 1.4 | |
| Hallock township, Kittson County | 27 | - | 9 | 3 | - | - | - | - | 27 | - | |
| Halma city, Kittson County | 34 | - | 4 | 24 | - | - | - | 6 | 28 | - | |
| Halstad city, Norman County | 259 | 6 | 134 | 69 | 2 | - | 23 | 98 | 138 | 2.7 | |
| Halstad township, Norman County | 44 | - | 18 | 8 | - | - | 2 | 8 | 34 | - | |
| Hamburg city, Carver County | 219 | 165 | 35 | 16 | 3 | - | 23 | 53 | 143 | 2.7 | |
| Hamden township, Becker County | 86 | - | 11 | 27 | 13 | - | - | 17 | 69 | - | |
| Ham Lake city, Anoka County | 4 148 | 3 530 | 280 | 136 | 57 | 7 | 126 | 562 | 3 460 | 0.3 | |
| Hamilin township, Lac qui Parle County | 66 | - | 12 | 20 | - | - | 2 | 10 | 54 | - | |
| Hammer township, Yellow Medicine County | 93 | 2 | 16 | 10 | 4 | - | - | 17 | 76 | 2.2 | |

Table 22. Fuels and Equipment Characteristics: 2000—Con.

[Data based on a sample (except Tables 65-68). For information on confidentiality protection, coverage, sampling error, and nonsampling error, see Appendix G. For location of definitions, see "How to Use This Census Report"]

| State County Place and County Subdivision | Occupied housing units | House heating fuel | | | | | Vehicles available | | | | Percent no telephone service available |
|---|------------------------------|--------------------|-------------|--------------------------------|--|------|--------------------|-------|--------------|------|---|
| | | Utility gas | Electricity | Fuel oil, kerosene, etc. | Coal or coke, wood, solar energy, or other fuel | None | None | 1 | 2 or more | | |
| PLACE AND COUNTY SUBDIVISION—Con. | | | | | | | | | | | |
| Hammond township, Polk County | 20 | - | 8 | 7 | - | - | 3 | 2 | 15 | - | |
| Hammond city, Wabasha County | 77 | - | 14 | - | 7 | - | 7 | 15 | 55 | 2.6 | |
| Hampden township, Kittson County | 18 | - | 6 | 4 | 2 | - | - | 2 | 16 | - | |
| Hampton city, Dakota County | 159 | 142 | 2 | 9 | - | - | 6 | 46 | 107 | - | |
| Hampton township, Dakota County | 310 | 18 | 14 | 55 | 10 | - | 6 | 57 | 247 | - | |
| Hamre township, Beltrami County | 7 | - | - | 2 | 2 | - | 1 | 4 | 2 | 28.6 | |
| Hancock township, Carver County | 117 | - | 6 | 26 | 4 | - | 2 | 24 | 91 | 1.7 | |
| Hancock city, Stevens County | 291 | 252 | 26 | 13 | - | - | 21 | 94 | 176 | - | |
| Hangaard township, Clearwater County | 4 | - | - | 2 | - | - | - | 2 | 2 | - | |
| Hanley Falls city, Yellow Medicine County | 112 | 2 | 15 | 44 | - | 2 | 4 | 42 | 66 | 6.3 | |
| Hanover city | 439 | 364 | 32 | 18 | 10 | - | 5 | 50 | 384 | - | |
| Hennepin County (part) | 113 | 91 | 13 | 2 | 4 | - | 5 | 9 | 99 | - | |
| Wright County (part) | 326 | 273 | 19 | 16 | 6 | - | - | 41 | 285 | - | |
| Hanska city, Brown County | 187 | 13 | 6 | 48 | - | - | 12 | 63 | 112 | - | |
| Hansonville township, Lincoln County | 38 | - | 7 | 12 | 2 | - | - | 6 | 32 | - | |
| Hantho township, Lac qui Parle County | 55 | 3 | 6 | 14 | 5 | - | 2 | 11 | 42 | - | |
| Harding city, Morrison County | 46 | - | 5 | 17 | 2 | - | 7 | 7 | 32 | - | |
| Hardwick city, Rock County | 96 | 2 | 23 | 19 | - | - | 4 | 38 | 54 | 3.1 | |
| Harmony city, Fillmore County | 480 | 439 | 12 | 21 | 6 | - | 39 | 178 | 263 | 1.3 | |
| Harmony township, Fillmore County | 131 | 11 | 2 | 14 | 12 | - | 12 | 15 | 104 | 9.9 | |
| Harris city, Chisago County | 376 | 171 | 27 | 38 | 20 | - | 11 | 75 | 290 | 1.3 | |
| Harris township, Itasca County | 1 264 | 8 | 134 | 381 | 99 | - | 34 | 302 | 928 | 1.4 | |
| Harrison township, Kandiyohi County | 263 | 5 | 46 | 31 | 1 | - | - | 65 | 198 | 0.8 | |
| Hart township, Winona County | 107 | 3 | 8 | 23 | 12 | - | 2 | 16 | 89 | - | |
| Hartford township, Todd County | 228 | 27 | 6 | 76 | 41 | - | 4 | 35 | 189 | 1.3 | |
| Hart Lake township, Hubbard County | 142 | - | 30 | 24 | 45 | - | 2 | 33 | 107 | 1.4 | |
| Hartland city, Freeborn County | 127 | 105 | 19 | 2 | - | - | 2 | 42 | 83 | - | |
| Hartland township, Freeborn County | 110 | 17 | 3 | 27 | 5 | - | - | 13 | 97 | - | |
| Harvey township, Meeker County | 136 | - | 12 | 26 | 5 | - | - | 14 | 122 | - | |
| Hassan township, Hennepin County | 726 | 465 | 74 | 22 | 16 | - | 9 | 69 | 648 | - | |
| Hassan Valley township, McLeod County | 288 | 39 | 15 | 87 | 3 | - | 8 | 38 | 242 | - | |
| Hastings city | 6 642 | 5 726 | 763 | 7 | 74 | 24 | 356 | 1 933 | 4 353 | 0.6 | |
| Dakota County (part) | 6 639 | 5 726 | 763 | 7 | 74 | 24 | 356 | 1 930 | 4 353 | 0.6 | |
| Washington County (part) | 3 | - | - | - | - | - | - | 3 | - | - | |
| Hatfield city, Pipestone County | 21 | - | - | 4 | - | - | - | 4 | 17 | - | |
| Haugen township, Aitkin County | 63 | - | 8 | 4 | 11 | - | 2 | 7 | 54 | 6.3 | |
| Havana township, Steele County | 231 | 16 | 10 | 27 | 6 | - | 3 | 39 | 189 | - | |
| Havelock township, Chippewa County | 74 | - | 10 | 35 | 2 | - | - | 8 | 66 | - | |
| Haven township, Sherburne County | 671 | 341 | 72 | 99 | 39 | - | 2 | 70 | 599 | - | |
| Haverhill township, Olmsted County | 551 | 157 | 25 | 30 | 9 | - | 5 | 90 | 456 | - | |
| Hawk Creek township, Renville County | 76 | 6 | 8 | 14 | - | - | 3 | 8 | 65 | 2.6 | |
| Hawley city, Clay County | 749 | 383 | 177 | 94 | 19 | 8 | 45 | 274 | 430 | 1.2 | |
| Hawley township, Clay County | 161 | - | 72 | 29 | 10 | - | 3 | 12 | 146 | - | |
| Hay Brook township, Kanabec County | 87 | - | 5 | 10 | 21 | - | 4 | 14 | 69 | 2.3 | |
| Hay Creek township, Goodhue County | 286 | 61 | 16 | 28 | 6 | - | - | 32 | 254 | 0.7 | |
| Hayes township, Swift County | 82 | - | 5 | 34 | 1 | - | 3 | 11 | 68 | - | |
| Hayfield city, Dodge County | 494 | 431 | 41 | 6 | - | 4 | 24 | 142 | 328 | 2.2 | |
| Hayfield township, Dodge County | 138 | 14 | 6 | 26 | 2 | - | 7 | 17 | 114 | - | |
| Hay Lake UT, St. Louis County | 44 | - | 2 | 21 | 6 | - | - | 8 | 36 | 4.5 | |
| Hayland township, Mille Lacs County | 171 | 2 | 6 | 30 | 34 | - | 5 | 38 | 128 | 3.5 | |
| Hayward city, Freeborn County | 115 | 98 | 13 | - | - | 2 | 11 | 42 | 62 | - | |
| Hayward township, Freeborn County | 165 | 12 | 20 | 31 | 4 | - | - | 13 | 152 | 1.2 | |
| Hazel Run city, Yellow Medicine County | 30 | 2 | 5 | 9 | - | - | - | 8 | 22 | - | |
| Hazel Run township, Yellow Medicine County | 76 | - | 14 | 8 | 4 | - | - | 10 | 66 | 2.6 | |
| Hazelton township, Aitkin County | 326 | 6 | 45 | 29 | 56 | 3 | 9 | 111 | 206 | 0.6 | |
| Hazelton township, Kittson County | 40 | - | 11 | 14 | 2 | - | 2 | 10 | 28 | - | |
| Hector city, Renville County | 511 | 402 | 51 | 48 | 4 | 1 | 29 | 213 | 269 | 2.3 | |
| Hector township, Renville County | 100 | 6 | 6 | 25 | 2 | - | - | 16 | 84 | - | |
| Hegbert township, Swift County | 47 | - | 10 | 7 | 2 | - | - | 6 | 41 | - | |
| Hegne township, Norman County | 24 | - | 6 | 6 | - | - | 2 | 4 | 18 | - | |
| Heidelberg city, Le Sueur County | 24 | 12 | - | 4 | 2 | - | 2 | 4 | 18 | - | |
| Heier township, Mahanomen County | 55 | 2 | 6 | 31 | 8 | - | 2 | 15 | 38 | - | |
| Height of Land township, Becker County | 234 | 7 | 30 | 26 | 79 | - | 5 | 63 | 166 | 2.1 | |
| Heikkala Lake UT, St. Louis County | 140 | 2 | 13 | 73 | 6 | - | 2 | 21 | 117 | - | |
| Helen township, McLeod County | 302 | 13 | 13 | 108 | 7 | - | 4 | 36 | 262 | 0.7 | |
| Helena township, Scott County | 465 | 111 | 39 | 60 | 27 | - | 2 | 73 | 390 | 0.9 | |
| Helga township, Hubbard County | 393 | 2 | 88 | 54 | 102 | - | 6 | 59 | 328 | 1.8 | |
| Helgeland township, Polk County | 14 | - | 2 | 8 | 2 | - | - | 4 | 10 | - | |
| Henderson city, Sibley County | 352 | 237 | 24 | 46 | 9 | - | 21 | 116 | 215 | - | |
| Henderson township, Sibley County | 232 | 10 | 3 | 55 | 21 | - | 5 | 40 | 187 | 2.6 | |
| Hendricks city, Lincoln County | 308 | 162 | 63 | 60 | 2 | - | 31 | 123 | 154 | 2.3 | |
| Hendricks township, Lincoln County | 89 | 8 | 23 | 20 | - | - | - | 10 | 79 | 4.5 | |
| Hendrickson township, Hubbard County | 98 | - | 17 | 4 | 39 | - | 2 | 16 | 80 | 2.0 | |
| Hendrum city, Norman County | 126 | 2 | 57 | 43 | - | - | 6 | 42 | 78 | - | |
| Hendrum township, Norman County | 49 | 3 | 17 | 10 | 2 | - | - | 10 | 39 | - | |
| Henning city, Otter Tail County | 361 | 148 | 88 | 60 | 14 | - | 50 | 144 | 167 | 3.3 | |
| Henning township, Otter Tail County | 142 | 10 | 14 | 25 | 13 | - | 5 | 25 | 112 | - | |
| Henrietta township, Hubbard County | 607 | 51 | 112 | 123 | 91 | - | 19 | 149 | 439 | 1.8 | |
| Henrietta city, Pine County | 33 | 1 | - | 7 | 7 | - | 5 | 5 | 23 | 3.0 | |
| Henryville township, Renville County | 84 | 3 | 20 | 18 | 2 | - | - | 19 | 65 | - | |
| Hereim township, Roseau County | 101 | - | 57 | 21 | 1 | - | 2 | 24 | 75 | 2.0 | |
| Herman city, Grant County | 207 | 6 | 28 | 103 | - | - | 15 | 71 | 121 | 2.9 | |
| Hermantown city, St. Louis County | 2 728 | 908 | 440 | 966 | 87 | - | 90 | 713 | 1 925 | - | |
| Heron Lake city, Jackson County | 287 | 2 | 23 | 131 | - | - | 17 | 111 | 159 | 2.1 | |
| Heron Lake township, Jackson County | 150 | 26 | 15 | 37 | 2 | - | - | 23 | 127 | 2.7 | |
| Hersey township, Nobles County | 83 | - | 2 | 27 | 3 | - | - | 11 | 72 | - | |
| Hewitt city, Todd County | 119 | 77 | 8 | 20 | 7 | - | 19 | 26 | 74 | 1.7 | |

Table 22. Fuels and Equipment Characteristics: 2000—Con.

[Data based on a sample (except Tables 65-68). For information on confidentiality protection, coverage, sampling error, and nonsampling error, see Appendix G. For location of definitions, see "How to Use This Census Report"]

| State County Place and County Subdivision | Occupied housing units | House heating fuel | | | | | Vehicles available | | | | Percent no telephone service available |
|--|------------------------------|--------------------|-------------|--------------------------------|--|------|--------------------|-------|--------------|------|---|
| | | Utility gas | Electricity | Fuel oil, kerosene, etc. | Coal or coke, wood, solar energy, or other fuel | None | None | 1 | 2 or more | | |
| PLACE AND COUNTY SUBDIVISION—Con. | | | | | | | | | | | |
| Hibbing city, St. Louis County | 7 439 | 2 854 | 716 | 1 719 | 1 408 | 316 | 827 | 2 868 | 3 744 | 2.3 | |
| Hickory township, Pennington County | 32 | - | 15 | 8 | 4 | - | - | 5 | 27 | - | |
| Higden township, Polk County | 39 | - | 20 | 2 | 7 | - | - | 2 | 37 | - | |
| High Forest township, Olmsted County | 378 | 87 | 23 | 27 | 17 | - | 9 | 55 | 314 | - | |
| Highland township, Wabasha County | 146 | 2 | 4 | 13 | 9 | - | - | 18 | 128 | 2.7 | |
| Highland Grove township, Clay County | 94 | - | 26 | 13 | 4 | - | - | 14 | 80 | - | |
| Highlanding township, Pennington County | 69 | - | 26 | 15 | 6 | - | - | 20 | 49 | - | |
| Highwater township, Cottonwood County | 68 | 3 | 4 | 7 | 4 | - | - | 7 | 61 | 2.9 | |
| Hill township, Kittson County | 8 | - | 2 | - | - | - | - | - | 8 | - | |
| Hill City city, Aitkin County | 209 | 2 | 43 | 33 | 9 | - | 22 | 93 | 94 | 3.8 | |
| Hill Lake township, Aitkin County | 175 | 2 | 9 | 36 | 37 | 2 | 16 | 43 | 116 | 2.3 | |
| Hillman township, Kanabec County | 161 | 4 | 14 | 21 | 28 | - | 8 | 37 | 116 | 2.5 | |
| Hillman city, Morrison County | 14 | - | - | 8 | 3 | - | - | 5 | 9 | 35.7 | |
| Hillman township, Morrison County | 54 | - | - | 9 | 26 | - | - | 12 | 42 | 5.6 | |
| Hill River township, Polk County | 74 | - | 21 | 9 | 33 | - | 1 | 9 | 64 | - | |
| Hills city, Rock County | 229 | - | 24 | 54 | 2 | 2 | 28 | 80 | 121 | 2.6 | |
| Hillsdale township, Winona County | 360 | 234 | 27 | 30 | 15 | - | 11 | 104 | 245 | 2.2 | |
| Hilltop city, Anoka County | 400 | 324 | 63 | - | 3 | 5 | 111 | 203 | 86 | 5.5 | |
| Hinckley city, Pine County | 552 | 436 | 93 | 6 | 2 | 2 | 58 | 222 | 272 | 3.4 | |
| Hinckley township, Pine County | 297 | 34 | 14 | 47 | 37 | 2 | 6 | 70 | 221 | 4.7 | |
| Hines township, Beltrami County | 246 | 2 | 58 | 52 | 51 | 2 | 13 | 38 | 195 | 4.5 | |
| Hiram township, Cass County | 156 | 4 | 28 | 9 | 15 | - | 2 | 48 | 106 | - | |
| Hitterdal city, Clay County | 88 | - | 20 | 24 | - | - | 4 | 25 | 59 | 2.3 | |
| Hobart township, Otter Tail County | 275 | 6 | 50 | 36 | 51 | - | 4 | 59 | 212 | - | |
| Hodges township, Stevens County | 93 | 2 | 15 | 29 | 4 | - | - | 20 | 73 | - | |
| Hoff township, Pope County | 62 | - | 2 | 23 | 3 | - | - | 11 | 51 | - | |
| Hoffman city, Grant County | 271 | 9 | 36 | 127 | 2 | - | 29 | 100 | 142 | 2.6 | |
| Hokah city, Houston County | 264 | 13 | 40 | 76 | 7 | - | 18 | 100 | 146 | 2.7 | |
| Hokah township, Houston County | 185 | 1 | 19 | 53 | 32 | - | 2 | 23 | 160 | 1.1 | |
| Holden township, Goodhue County | 147 | 3 | 3 | 48 | 12 | - | - | 17 | 130 | - | |
| Holding township, Stearns County | 339 | 6 | 29 | 121 | 67 | - | 10 | 32 | 297 | 0.9 | |
| Holdingford city, Stearns County | 291 | 2 | 61 | 116 | 8 | - | 20 | 112 | 159 | 0.7 | |
| Holland township, Kandiyohi County | 125 | 5 | 15 | 52 | - | - | - | 6 | 119 | - | |
| Holland city, Pipestone County | 105 | 3 | 12 | 40 | 2 | - | 2 | 52 | 51 | - | |
| Hollandale city, Freeborn County | 126 | 77 | 10 | 20 | 1 | - | 9 | 37 | 80 | 5.6 | |
| Holloway city, Swift County | 52 | - | 10 | 5 | - | - | 4 | 19 | 29 | 3.8 | |
| Holly township, Murray County | 59 | - | 2 | 23 | - | - | - | 10 | 49 | - | |
| Hollywood township, Carver County | 371 | 5 | 17 | 123 | 32 | - | 6 | 50 | 315 | - | |
| Holmes City township, Douglas County | 282 | 4 | 27 | 32 | 56 | - | - | 52 | 230 | 0.7 | |
| Holmesville township, Becker County | 189 | 2 | 46 | 36 | 51 | - | 2 | 53 | 134 | 4.2 | |
| Holst township, Clearwater County | 125 | 15 | 29 | 33 | 29 | - | 2 | 24 | 99 | - | |
| Holt township, Fillmore County | 110 | - | 16 | 20 | 24 | - | - | 19 | 91 | 1.8 | |
| Holt city, Marshall County | 34 | - | 6 | 14 | 4 | - | - | 8 | 26 | 2.9 | |
| Holt township, Marshall County | 62 | - | 14 | 12 | 9 | - | 2 | 14 | 46 | - | |
| Holy Cross township, Clay County | 46 | - | 17 | 19 | - | 2 | - | 9 | 37 | - | |
| Holyoke township, Carlton County | 85 | - | 10 | 24 | 19 | - | 4 | 24 | 57 | - | |
| Home township, Brown County | 230 | 37 | 17 | 66 | 19 | - | 4 | 31 | 195 | - | |
| Home Brook township, Cass County | 80 | 2 | - | 4 | 24 | - | - | 18 | 62 | 6.3 | |
| Home Lake township, Norman County | 67 | - | 21 | 22 | 6 | - | 3 | 8 | 56 | 6.0 | |
| Homer township, Winona County | 528 | 129 | 47 | 92 | 30 | - | 4 | 71 | 453 | 0.8 | |
| Homestead township, Otter Tail County | 137 | 7 | 4 | 34 | 41 | - | 1 | 19 | 117 | 4.4 | |
| Honner township, Redwood County | 31 | 6 | 4 | 4 | 2 | - | - | 6 | 25 | - | |
| Hope township, Lincoln County | 116 | 4 | 13 | 41 | 12 | 2 | - | 16 | 100 | 1.7 | |
| Hopkins city, Hennepin County | 8 234 | 5 962 | 1 893 | 41 | 63 | 183 | 1 043 | 4 127 | 3 064 | 0.8 | |
| Hornet township, Beltrami County | 80 | - | 10 | 13 | 34 | - | 4 | 18 | 58 | - | |
| Horton township, Stevens County | 73 | - | 20 | 28 | - | - | - | 9 | 64 | 2.7 | |
| Houston city, Houston County | 432 | 301 | 92 | 28 | 6 | - | 37 | 185 | 210 | 1.4 | |
| Houston township, Houston County | 161 | 21 | 27 | 42 | 10 | 2 | - | 31 | 130 | - | |
| Howard Lake city, Wright County | 718 | 567 | 97 | 26 | 15 | 4 | 33 | 257 | 428 | 3.5 | |
| Hoyt Lakes city, St. Louis County | 916 | 803 | 38 | 64 | 3 | - | 23 | 320 | 573 | 1.3 | |
| Hubbard township, Hubbard County | 320 | 4 | 80 | 32 | 31 | - | 6 | 83 | 231 | 1.3 | |
| Hubbard township, Polk County | 39 | - | 14 | 11 | 2 | - | - | 7 | 32 | - | |
| Hudson township, Douglas County | 260 | 8 | 40 | 49 | 4 | - | 6 | 55 | 199 | - | |
| Hugo city, Washington County | 2 145 | 1 802 | 122 | 108 | 29 | - | 52 | 378 | 1 715 | - | |
| Humboldt township, Clay County | 84 | 4 | 9 | 38 | 9 | - | 1 | 9 | 74 | - | |
| Humboldt city, Kittson County | 21 | - | 2 | 6 | - | - | 3 | 2 | 16 | 9.5 | |
| Hunter township, Jackson County | 104 | 8 | 19 | 31 | 2 | - | 2 | 28 | 74 | - | |
| Huntersville township, Wadena County | 58 | - | 6 | 12 | 16 | - | - | 15 | 41 | - | |
| Huntly township, Marshall County | 34 | - | 2 | 8 | 6 | - | - | 8 | 26 | - | |
| Huntsville township, Polk County | 182 | 35 | 47 | 52 | 3 | - | 2 | 25 | 155 | - | |
| Hush Lake UT, St. Louis County | 3 | - | - | 3 | - | - | - | - | 3 | - | |
| Huss township, Roseau County | 54 | - | 14 | 8 | 13 | - | 3 | 13 | 38 | 3.7 | |
| Hutchinson city, McLeod County | 5 330 | 4 223 | 707 | 175 | 64 | 101 | 329 | 1 728 | 3 273 | 1.0 | |
| Hutchinson township, McLeod County | 400 | 33 | 9 | 112 | 25 | - | 2 | 54 | 344 | 1.0 | |
| Hyde Park township, Wabasha County | 104 | - | 4 | 10 | 10 | - | 4 | 22 | 78 | 8.7 | |
| Ida township, Douglas County | 413 | 2 | 63 | 60 | 20 | - | 11 | 96 | 306 | - | |
| Ideal township, Crow Wing County | 432 | 251 | 72 | 14 | 26 | - | 9 | 128 | 295 | - | |
| Idun township, Aitkin County | 99 | 2 | - | 9 | 37 | - | 9 | 29 | 61 | 7.1 | |
| Ihlen city, Pipestone County | 43 | 39 | 2 | - | 2 | - | 2 | 13 | 28 | 4.7 | |
| Independence city, Hennepin County | 1 086 | 553 | 71 | 101 | 33 | - | 4 | 164 | 918 | 0.5 | |
| Indian Lake township, Nobles County | 104 | - | 5 | 29 | 4 | - | 2 | 13 | 89 | - | |
| Industrial township, St. Louis County | 229 | 10 | 19 | 77 | 22 | - | 4 | 49 | 176 | - | |
| Inguadona township, Cass County | 94 | 3 | 25 | 8 | 10 | - | 6 | 23 | 65 | 2.1 | |
| Inman township, Otter Tail County | 116 | 3 | 1 | 32 | 10 | - | - | 29 | 87 | 3.4 | |
| International Falls city, Koochiching County | 3 006 | 2 577 | 124 | 197 | 61 | 7 | 333 | 1 334 | 1 339 | 2.4 | |
| Inver Grove Heights city, Dakota County | 11 255 | 9 332 | 1 680 | 24 | 70 | 52 | 464 | 3 513 | 7 278 | 0.6 | |
| Iona city, Murray County | 79 | - | - | 31 | 2 | - | 3 | 41 | 35 | 2.5 | |
| Iona township, Murray County | 63 | - | 3 | 19 | - | - | - | 7 | 56 | - | |
| Iona township, Todd County | 140 | - | 10 | 43 | 46 | - | 7 | 27 | 106 | 4.3 | |

Table 22. Fuels and Equipment Characteristics: 2000—Con.

[Data based on a sample (except Tables 65-68). For information on confidentiality protection, coverage, sampling error, and nonsampling error, see Appendix G. For location of definitions, see "How to Use This Census Report"]

| State County Place and County Subdivision | Occupied housing units | House heating fuel | | | | | Vehicles available | | | | Percent no telephone service available |
|---|------------------------------|--------------------|-------------|--------------------------------|--|------|--------------------|-----|--------------|------|---|
| | | Utility gas | Electricity | Fuel oil, kerosene, etc. | Coal or coke, wood, solar energy, or other fuel | None | None | 1 | 2 or more | | |
| PLACE AND COUNTY SUBDIVISION—Con. | | | | | | | | | | | |
| Iosco township, Waseca County | 228 | 6 | 3 | 23 | 24 | - | 8 | 33 | 187 | - | |
| Irondale township, Crow Wing County | 429 | 125 | 44 | 72 | 51 | - | 20 | 102 | 307 | 1.4 | |
| Iron Junction city, St. Louis County | 47 | - | 7 | 23 | - | - | - | 12 | 35 | - | |
| Iron Range township, Itasca County | 269 | 7 | 13 | 127 | 16 | - | 20 | 79 | 170 | 1.9 | |
| Ironton city, Crow Wing County | 202 | 141 | 31 | 20 | 8 | - | 23 | 77 | 102 | 2.0 | |
| Irving township, Kandiyohi County | 309 | 15 | 56 | 39 | 24 | - | 2 | 56 | 251 | 2.3 | |
| Isanti city, Isanti County | 815 | 680 | 99 | 15 | 7 | 4 | 44 | 242 | 529 | 0.5 | |
| Isanti township, Isanti County | 797 | 259 | 91 | 60 | 30 | - | 12 | 97 | 688 | 0.6 | |
| Island Lake township, Lyon County | 73 | 2 | 22 | 6 | 2 | - | - | 2 | 71 | 5.5 | |
| Island Lake township, Mahanomen County | 95 | - | 26 | 23 | 16 | - | 5 | 30 | 60 | 2.1 | |
| Isle city, Mille Lacs County | 319 | 155 | 71 | 35 | 18 | - | 25 | 117 | 177 | 5.0 | |
| Isle Harbor township, Mille Lacs County | 256 | 68 | 26 | 46 | 42 | - | 8 | 66 | 182 | 0.8 | |
| Itasca township, Clearwater County | 57 | - | 18 | 13 | 16 | - | - | 12 | 45 | - | |
| Ivanhoe city, Lincoln County | 316 | 149 | 79 | 68 | - | - | 28 | 143 | 145 | 0.6 | |
| Jackson city, Jackson County | 1 492 | 1 264 | 189 | 4 | 6 | 7 | 114 | 577 | 801 | 1.5 | |
| Jackson township, Scott County | 473 | 385 | 19 | 8 | 5 | - | 18 | 101 | 354 | - | |
| Jadis township, Roseau County | 210 | 2 | 126 | 22 | 15 | - | - | 37 | 173 | 1.0 | |
| Jamestown township, Blue Earth County | 230 | 128 | - | 15 | - | - | 2 | 48 | 180 | - | |
| Janesville city, Waseca County | 815 | 739 | 68 | - | 2 | 2 | 39 | 219 | 557 | 0.6 | |
| Janesville township, Waseca County | 184 | 8 | 16 | 32 | 4 | - | 5 | 27 | 152 | - | |
| Janette Lake UT, St. Louis County | 107 | - | 25 | 51 | 14 | - | 2 | 19 | 86 | - | |
| Jasper city | 280 | 234 | 21 | 12 | - | - | 35 | 99 | 146 | 0.7 | |
| Pipestone County (part) | 251 | 214 | 14 | 12 | - | - | 31 | 83 | 137 | 0.8 | |
| Rock County (part) | 29 | 20 | 7 | - | - | - | 4 | 16 | 9 | - | |
| Jay township, Martin County | 101 | 2 | 14 | 17 | 2 | - | 2 | 11 | 88 | - | |
| Jeffers city, Cottonwood County | 181 | 5 | 12 | 65 | - | 2 | 12 | 57 | 112 | 3.3 | |
| Jefferson township, Houston County | 46 | - | 6 | 12 | 14 | - | - | 6 | 40 | - | |
| Jenkins city, Crow Wing County | 107 | 45 | 6 | 14 | 10 | - | - | 37 | 70 | 3.7 | |
| Jenkins township, Crow Wing County | 196 | 82 | 27 | 10 | 22 | - | 11 | 43 | 142 | - | |
| Jessenland township, Sibley County | 166 | 2 | 6 | 16 | 11 | - | 2 | 20 | 144 | - | |
| Jevne township, Aitkin County | 125 | - | 13 | 27 | 27 | - | 7 | 32 | 86 | - | |
| Jewett UT, Aitkin County | 14 | - | - | - | 3 | - | - | 2 | 12 | - | |
| Jo Daviess township, Faribault County | 99 | 4 | 2 | 23 | - | - | 3 | 27 | 69 | - | |
| Johnson city, Big Stone County | 18 | - | 4 | 8 | - | - | 2 | - | 16 | 11.1 | |
| Johnson township, Polk County | 26 | - | 2 | 16 | 4 | - | - | 10 | 16 | - | |
| Johnsonville township, Redwood County | 52 | - | 8 | 7 | - | - | - | 10 | 42 | 5.8 | |
| Jones township, Beltrami County | 87 | 4 | 18 | 16 | 23 | - | 2 | 17 | 68 | 3.4 | |
| Jordan township, Fillmore County | 145 | 5 | 9 | 12 | 21 | - | - | 19 | 126 | - | |
| Jordan city, Scott County | 1 355 | 1 149 | 105 | 4 | 35 | 28 | 68 | 343 | 944 | 1.0 | |
| Judson township, Blue Earth County | 234 | 57 | 10 | 20 | 8 | - | 4 | 61 | 169 | - | |
| Jupiter township, Kittson County | 48 | 2 | 17 | 19 | 2 | - | 2 | 11 | 35 | - | |
| Kabetogama UT, St. Louis County | 48 | - | 27 | - | 5 | - | - | 26 | 22 | - | |
| Kalevala township, Carlton County | 124 | 2 | 12 | 7 | 38 | - | 11 | 28 | 85 | 1.6 | |
| Kalmar township, Olmsted County | 419 | 33 | 25 | 55 | 19 | - | 9 | 60 | 350 | 1.0 | |
| Kanabec township, Kanabec County | 305 | 10 | 14 | 33 | 37 | - | 5 | 79 | 221 | 3.9 | |
| Kanaranzi township, Rock County | 106 | 1 | 14 | 22 | 5 | - | - | 11 | 95 | - | |
| Kandiyohi city, Kandiyohi County | 211 | 88 | 87 | 17 | 6 | - | 10 | 71 | 130 | 1.9 | |
| Kandiyohi township, Kandiyohi County | 227 | 32 | 35 | 45 | 11 | - | 4 | 27 | 196 | - | |
| Kandota township, Todd County | 235 | 4 | 40 | 45 | 20 | - | 2 | 50 | 183 | 3.4 | |
| Karlstad city, Kittson County | 341 | - | 56 | 157 | 10 | - | 34 | 141 | 166 | 3.5 | |
| Kasota city, Le Sueur County | 281 | 229 | 30 | - | 2 | - | 4 | 97 | 180 | 1.1 | |
| Kasota township, Le Sueur County | 555 | 292 | 22 | 25 | 10 | - | 15 | 72 | 468 | - | |
| Kasson city, Dodge County | 1 691 | 1 467 | 161 | 2 | 16 | 19 | 115 | 512 | 1 064 | 0.5 | |
| Kathio township, Mille Lacs County | 480 | 113 | 31 | 18 | 34 | 2 | 72 | 192 | 216 | 8.8 | |
| Keene township, Clay County | 49 | - | 12 | 17 | 3 | - | 2 | 8 | 39 | 4.1 | |
| Keewatin city, Itasca County | 521 | 350 | 46 | 108 | 7 | - | 50 | 169 | 302 | 1.7 | |
| Kego township, Cass County | 204 | - | 49 | 23 | 41 | - | 3 | 48 | 153 | 4.9 | |
| Kelliher city, Beltrami County | 118 | - | 39 | 26 | 11 | - | 19 | 50 | 49 | 0.8 | |
| Kelliher township, Beltrami County | 59 | - | 18 | 7 | 12 | - | - | 12 | 47 | 6.8 | |
| Kellogg city, Wabasha County | 184 | 6 | 6 | 34 | 6 | - | 8 | 63 | 113 | - | |
| Kelsey township, St. Louis County | 61 | 2 | 2 | 25 | 7 | - | - | 23 | 38 | 6.6 | |
| Kelso township, Sibley County | 124 | - | 2 | 25 | 17 | - | 2 | 8 | 114 | 4.8 | |
| Kennedy city, Kittson County | 110 | - | 22 | 49 | - | 2 | - | 54 | 56 | 3.6 | |
| Kenneth city, Rock County | 30 | - | 4 | 2 | 2 | - | 2 | 2 | 26 | - | |
| Kensington city, Douglas County | 135 | 3 | 11 | 58 | - | - | 12 | 48 | 75 | 3.7 | |
| Kent city, Wilkin County | 47 | 2 | 11 | 20 | - | - | 4 | 8 | 35 | 4.3 | |
| Kenyon city, Goodhue County | 681 | 609 | 33 | 7 | 6 | 1 | 47 | 199 | 435 | 1.3 | |
| Kenyon township, Goodhue County | 156 | 7 | - | 39 | 4 | - | 6 | 22 | 128 | - | |
| Kerkhoven city, Swift County | 318 | 4 | 104 | 91 | - | - | 23 | 116 | 179 | - | |
| Kerkhoven township, Swift County | 112 | 2 | 14 | 40 | - | - | - | 32 | 80 | 6.3 | |
| Kerrick city, Pine County | 24 | - | - | 4 | 4 | - | - | 3 | 21 | - | |
| Kerrick township, Pine County | 133 | - | 15 | 43 | 20 | - | 7 | 27 | 99 | 6.8 | |
| Kertsonville township, Polk County | 39 | - | 12 | 16 | 2 | - | - | 4 | 35 | - | |
| Kettle River city, Carlton County | 76 | 59 | 11 | 1 | - | - | 5 | 26 | 45 | 6.6 | |
| Kettle River township, Pine County | 173 | 16 | 6 | 37 | 23 | - | 5 | 41 | 127 | 1.7 | |
| Keystone township, Polk County | 39 | - | 16 | 17 | - | - | - | 11 | 28 | - | |
| Kiel township, Lake of the Woods County | - | - | - | - | - | - | - | - | - | (X) | |
| Kiester city, Faribault County | 260 | 2 | 19 | 88 | - | - | 20 | 95 | 145 | 1.5 | |
| Kiester township, Faribault County | 117 | 3 | - | 48 | 2 | - | - | 20 | 97 | - | |
| Kildare township, Swift County | 75 | - | 8 | 32 | 3 | - | - | 17 | 58 | - | |
| Kilkenny city, Le Sueur County | 64 | 2 | 2 | 9 | - | - | 7 | 19 | 38 | - | |
| Kilkenny township, Le Sueur County | 154 | - | 8 | 22 | 11 | - | 3 | 30 | 121 | - | |
| Kimball township, Jackson County | 52 | - | - | 16 | - | - | 2 | 12 | 38 | - | |
| Kimball city, Stearns County | 254 | 193 | 30 | 8 | 5 | 4 | 17 | 97 | 140 | 3.5 | |
| Kimberly township, Aitkin County | 96 | - | 6 | 12 | 28 | - | 13 | 23 | 60 | 2.1 | |
| Kinbrae city, Nobles County | 10 | - | - | - | - | - | - | - | 10 | - | |
| King township, Polk County | 79 | 2 | 26 | 27 | 8 | - | - | 26 | 53 | - | |
| Kinghurst township, Itasca County | 57 | 2 | 2 | 15 | 18 | - | 5 | 19 | 33 | - | |

Table 22. Fuels and Equipment Characteristics: 2000—Con.

[Data based on a sample (except Tables 65-68). For information on confidentiality protection, coverage, sampling error, and nonsampling error, see Appendix G. For location of definitions, see "How to Use This Census Report"]

| State County Place and County Subdivision | Occupied housing units | House heating fuel | | | | | Vehicles available | | | | Percent no telephone service available |
|--|------------------------------|--------------------|-------------|--------------------------------|--|------|--------------------|-------|--------------|------|---|
| | | Utility gas | Electricity | Fuel oil, kerosene, etc. | Coal or coke, wood, solar energy, or other fuel | None | None | 1 | 2 or more | | |
| PLACE AND COUNTY SUBDIVISION—Con. | | | | | | | | | | | |
| Kingman township, Renville County | 85 | - | 9 | 22 | 3 | - | - | 14 | 71 | - | |
| Kingston city, Meeker County | 50 | - | 5 | 11 | 6 | - | 7 | 7 | 36 | - | |
| Kingston township, Meeker County | 398 | 9 | 74 | 60 | 21 | - | 10 | 93 | 295 | 1.3 | |
| Kinney city, St. Louis County | 80 | 2 | - | 54 | 6 | - | 10 | 18 | 52 | 5.0 | |
| Kintire township, Redwood County | 84 | - | 11 | 17 | 2 | - | - | 18 | 66 | - | |
| Knife Lake township, Kanabec County | 413 | 27 | 19 | 43 | 42 | - | 17 | 91 | 305 | 1.9 | |
| Knute township, Polk County | 173 | 2 | 70 | 45 | 16 | - | 8 | 44 | 121 | 2.3 | |
| Kragero township, Chippewa County | 67 | - | 14 | 27 | 2 | - | - | 11 | 56 | - | |
| Kragnes township, Clay County | 111 | - | 41 | 40 | 11 | - | 2 | 12 | 97 | - | |
| Krain township, Stearns County | 293 | 2 | 21 | 87 | 35 | - | 8 | 37 | 248 | - | |
| Kratka township, Pennington County | 41 | - | 12 | 6 | 2 | - | 1 | 9 | 31 | - | |
| Kroschel township, Kanabec County | 105 | 6 | 8 | 3 | 26 | - | 2 | 28 | 75 | 5.7 | |
| Kugler township, St. Louis County | 71 | - | 11 | 18 | 17 | - | - | 10 | 59 | - | |
| Kurtz township, Clay County | 101 | - | 41 | 30 | 3 | - | 2 | 8 | 93 | - | |
| Lac qui Parle township, Lac qui Parle County | 68 | - | 8 | 13 | 2 | - | 2 | 6 | 60 | - | |
| La Crescent city | 1 931 | 1 589 | 271 | 32 | 6 | - | 110 | 618 | 1 203 | - | |
| Houston County (part) | 1 931 | 1 589 | 271 | 32 | 6 | - | 110 | 618 | 1 203 | - | |
| Winona County (part) | - | - | - | - | - | - | - | - | - | (X) | |
| La Crescent township, Houston County | 522 | 310 | 31 | 53 | 23 | - | 7 | 96 | 419 | 0.4 | |
| La Crosse township, Jackson County | 67 | - | 9 | 25 | 1 | - | 2 | 5 | 60 | - | |
| Lafayette city, Nicollet County | 201 | - | 34 | 84 | 9 | - | 5 | 51 | 145 | - | |
| Lafayette township, Nicollet County | 266 | 2 | 20 | 94 | 36 | - | 10 | 31 | 225 | 2.3 | |
| La Garde township, Mahnomon County | 35 | - | 2 | 5 | 12 | - | - | 12 | 23 | 14.3 | |
| La Grand township, Douglas County | 1 487 | 729 | 225 | 80 | 48 | 6 | 34 | 288 | 1 165 | 0.9 | |
| Lake township, Roseau County | 724 | 95 | 294 | 64 | 48 | - | 15 | 188 | 521 | 1.7 | |
| Lake township, Wabasha County | 150 | 35 | 4 | 12 | 21 | - | 2 | 17 | 131 | 1.3 | |
| Lake Alice township, Hubbard County | 41 | 2 | 6 | 10 | 7 | - | - | 12 | 29 | - | |
| Lake Andrew township, Kandiyohi County | 393 | 7 | 76 | 39 | 21 | - | 4 | 95 | 294 | - | |
| Lake Belt township, Martin County | 95 | - | 22 | 26 | 4 | - | - | 22 | 73 | 2.1 | |
| Lake Benton city, Lincoln County | 334 | 13 | 66 | 55 | 2 | - | 20 | 149 | 165 | - | |
| Lake Benton township, Lincoln County | 98 | 2 | 17 | 16 | 2 | 2 | 2 | 8 | 88 | 2.0 | |
| Lake Bronson city, Kittson County | 134 | - | 32 | 38 | 4 | - | 17 | 53 | 64 | 3.7 | |
| Lake City city | 2 122 | 1 866 | 141 | 63 | 5 | - | 154 | 668 | 1 300 | 0.7 | |
| Goodhue County (part) | 285 | 244 | 30 | - | 5 | - | 19 | 109 | 157 | - | |
| Wabasha County (part) | 1 837 | 1 622 | 111 | 63 | - | - | 135 | 559 | 1 143 | 0.8 | |
| Lake Crystal city, Blue Earth County | 947 | 792 | 119 | 2 | 6 | 4 | 61 | 292 | 594 | 0.4 | |
| Lake Edwards township, Crow Wing County | 761 | 482 | 75 | 31 | 59 | 6 | 15 | 174 | 572 | 1.1 | |
| Lake Elizabeth township, Kandiyohi County | 88 | - | 14 | 37 | 3 | - | 1 | 23 | 64 | - | |
| Lake Elmo city, Washington County | 2 347 | 2 074 | 86 | 128 | 20 | - | 44 | 402 | 1 901 | 1.3 | |
| Lake Emma township, Hubbard County | 377 | 2 | 97 | 44 | 61 | - | 6 | 84 | 287 | - | |
| Lake Eunice township, Becker County | 488 | 6 | 120 | 66 | 41 | - | 12 | 122 | 354 | 0.8 | |
| Lakefield city, Jackson County | 726 | 643 | 54 | 6 | 6 | - | 39 | 292 | 395 | 1.0 | |
| Lake Fremont township, Martin County | 76 | 11 | 4 | 13 | 2 | - | - | 12 | 64 | - | |
| Lake George township, Hubbard County | 151 | 5 | 31 | 11 | 27 | - | 4 | 36 | 111 | - | |
| Lake George township, Stearns County | 122 | 2 | 20 | 38 | 2 | - | 3 | 13 | 106 | - | |
| Lake Grove township, Mahnomon County | 78 | - | 8 | 13 | 22 | - | 2 | 18 | 58 | - | |
| Lake Hanska township, Brown County | 129 | - | 7 | 26 | 2 | - | 2 | 33 | 94 | 1.6 | |
| Lake Hattie township, Hubbard County | 53 | - | 5 | 9 | 17 | - | 5 | 4 | 44 | - | |
| Lake Henry city, Stearns County | 39 | 2 | 10 | 10 | - | - | - | 10 | 29 | - | |
| Lake Henry township, Stearns County | 97 | 2 | 18 | 37 | 4 | - | - | 17 | 80 | - | |
| Lake Ida township, Norman County | 70 | 2 | 7 | 26 | 12 | - | - | 10 | 60 | - | |
| Lake Jessie township, Itasca County | 144 | 2 | 6 | 19 | 17 | - | 2 | 38 | 104 | 4.2 | |
| Lake Johanna township, Pope County | 61 | - | 6 | 15 | 4 | - | 2 | 12 | 47 | - | |
| Lakeland city, Washington County | 696 | 650 | 28 | 13 | - | - | 15 | 114 | 567 | 0.4 | |
| Lakeland Shores city, Washington County | 112 | 101 | 3 | 8 | - | - | - | 16 | 96 | - | |
| Lake Lillian city, Kandiyohi County | 129 | 2 | 20 | 49 | 2 | - | 6 | 59 | 64 | 2.3 | |
| Lake Lillian township, Kandiyohi County | 88 | 5 | 14 | 19 | 6 | - | 5 | 14 | 69 | - | |
| Lake Marshall township, Lyon County | 185 | 10 | 58 | 32 | 6 | - | 5 | 27 | 158 | 2.2 | |
| Lake Mary township, Douglas County | 360 | 5 | 36 | 55 | 21 | - | 4 | 43 | 313 | - | |
| Lake No. 1 UT, Lake County | 45 | - | 7 | 31 | - | - | - | 16 | 29 | - | |
| Lake No. 2 UT, Lake County | 788 | 27 | 111 | 263 | 89 | - | 35 | 200 | 553 | 1.5 | |
| Lake Park city, Becker County | 306 | 202 | 59 | 26 | 2 | - | 30 | 81 | 195 | 2.6 | |
| Lake Park township, Becker County | 154 | 5 | 32 | 35 | 17 | - | 2 | 31 | 121 | 1.3 | |
| Lake Pleasant township, Red Lake County | 44 | - | 17 | 14 | 2 | - | - | 8 | 36 | - | |
| Lakeport township, Hubbard County | 283 | - | 92 | 37 | 53 | - | 12 | 66 | 205 | 0.7 | |
| Lake Prairie township, Nicollet County | 233 | 10 | 12 | 45 | 8 | - | 8 | 24 | 201 | 1.3 | |
| Lake St. Croix Beach city, Washington County | 454 | 392 | 26 | 17 | 11 | - | 12 | 121 | 321 | 1.5 | |
| Lake Sarah township, Murray County | 143 | 1 | 28 | 21 | 2 | - | 1 | 19 | 123 | 2.1 | |
| Lake Shore city, Cass County | 424 | 252 | 64 | 17 | 16 | - | 6 | 94 | 324 | 0.5 | |
| Lake Shore township, Lac qui Parle County | 89 | 2 | 2 | 43 | - | - | - | 11 | 78 | 2.2 | |
| Lakeside township, Aitkin County | 260 | 2 | 41 | 7 | 50 | - | 14 | 79 | 167 | 4.6 | |
| Lakeside township, Cottonwood County | 98 | - | 8 | 14 | 6 | - | 2 | 14 | 82 | - | |
| Lake Stay township, Lincoln County | 64 | - | 10 | 10 | - | - | - | 14 | 50 | 6.3 | |
| Laketown township, Carver County | 636 | 224 | 39 | 68 | 11 | - | 8 | 76 | 552 | - | |
| Lake Valley township, Traverse County | 95 | - | 23 | 25 | 5 | - | - | 16 | 79 | - | |
| Lake View township, Becker County | 655 | 32 | 137 | 71 | 44 | - | 20 | 133 | 502 | 1.5 | |
| Lakeview township, Carlton County | 84 | 6 | 11 | 24 | 20 | - | 2 | 26 | 56 | - | |
| Lakeville city, Dakota County | 13 609 | 12 566 | 656 | 85 | 75 | 20 | 193 | 2 187 | 11 229 | 0.2 | |
| Lake Wilson city, Murray County | 128 | - | 4 | 44 | - | - | 4 | 48 | 76 | 1.6 | |
| Lakewood township, Lake of the Woods County | 68 | - | 44 | - | - | - | 8 | 21 | 39 | - | |
| Lakewood township, St. Louis County | 716 | 2 | 114 | 308 | 80 | - | 8 | 138 | 570 | 1.1 | |
| Lakin township, Morrison County | 131 | - | 3 | 22 | 26 | - | 2 | 39 | 90 | 6.9 | |
| Lambert township, Red Lake County | 65 | - | 31 | 12 | 4 | - | 2 | 2 | 61 | - | |
| Lamberton city, Redwood County | 389 | 292 | 37 | 27 | 9 | 6 | 36 | 177 | 176 | 0.5 | |
| Lamberton township, Redwood County | 82 | 8 | 5 | 13 | 7 | - | 4 | 12 | 66 | 1.2 | |
| Lammers township, Beltrami County | 182 | - | 40 | 31 | 28 | - | 5 | 53 | 124 | 4.4 | |

Table 22. Fuels and Equipment Characteristics: 2000—Con.

[Data based on a sample (except Tables 65-68). For information on confidentiality protection, coverage, sampling error, and nonsampling error, see Appendix G. For location of definitions, see "How to Use This Census Report"]

| State County Place and County Subdivision | Occupied housing units | House heating fuel | | | | | Vehicles available | | | | Percent no telephone service available |
|---|------------------------------|--------------------|-------------|--------------------------------|--|------|--------------------|-------|--------------|------|---|
| | | Utility gas | Electricity | Fuel oil, kerosene, etc. | Coal or coke, wood, solar energy, or other fuel | None | None | 1 | 2 or more | | |
| PLACE AND COUNTY SUBDIVISION—Con. | | | | | | | | | | | |
| Lancaster city, Kittson County | 150 | - | 24 | 58 | 2 | - | 6 | 47 | 97 | 4.0 | |
| Land township, Grant County | 79 | - | 2 | 34 | - | - | - | 16 | 63 | - | |
| Landfall city, Washington County | 286 | 265 | 18 | - | - | - | 37 | 150 | 99 | 3.1 | |
| Lanesboro city, Fillmore County | 383 | 328 | 31 | 9 | 4 | - | 25 | 161 | 197 | 1.0 | |
| Lanesburgh township, Le Sueur County | 624 | 424 | 48 | 31 | 20 | 2 | 9 | 71 | 544 | 1.6 | |
| Langhei township, Pope County | 72 | 2 | 2 | 18 | 2 | - | - | 14 | 58 | 5.6 | |
| Langola township, Benton County | 301 | 31 | 26 | 39 | 53 | - | 7 | 23 | 271 | - | |
| Langor township, Beltrami County | 64 | - | 16 | 18 | 22 | - | - | 21 | 43 | - | |
| Lansing township, Mower County | 497 | 238 | 26 | 44 | 2 | 3 | 9 | 111 | 377 | 1.4 | |
| Laona township, Roseau County | 200 | - | 55 | 9 | 28 | - | 8 | 43 | 149 | 2.0 | |
| Laporte city, Hubbard County | 68 | - | 17 | 13 | 2 | - | 9 | 25 | 34 | - | |
| La Prairie township, Clearwater County | 93 | 3 | 8 | 35 | 11 | - | 11 | 42 | 40 | 6.5 | |
| La Prairie city, Itasca County | 236 | 149 | 9 | 61 | 5 | - | 27 | 62 | 147 | 0.8 | |
| Larkin township, Nobles County | 76 | - | 2 | 24 | 5 | 2 | - | 14 | 62 | - | |
| La Salle city, Watonwan County | 43 | - | - | 16 | - | - | - | 16 | 27 | - | |
| Lastrup city, Morrison County | 51 | 30 | 2 | 17 | 2 | - | - | 14 | 37 | 3.9 | |
| Lauderdale city, Ramsey County | 1 150 | 869 | 252 | 16 | - | 4 | 89 | 543 | 518 | 0.6 | |
| Lavell township, St. Louis County | 130 | - | 6 | 47 | 38 | - | 2 | 22 | 106 | 1.5 | |
| Lawrence township, Grant County | 44 | - | 1 | 12 | 5 | - | - | 13 | 31 | 11.4 | |
| Lawrence township, Itasca County | 189 | - | 12 | 50 | 49 | - | 16 | 36 | 137 | 0.5 | |
| Leaf Lake township, Otter Tail County | 189 | 2 | 26 | 45 | 21 | - | 14 | 46 | 129 | 1.1 | |
| Leaf Mountain township, Otter Tail County | 124 | 5 | 6 | 25 | 19 | - | 6 | 27 | 91 | 4.8 | |
| Leaf River township, Wadena County | 187 | - | 42 | 52 | 35 | - | 5 | 41 | 141 | 1.1 | |
| Leaf Valley township, Douglas County | 193 | 2 | 32 | 41 | 18 | - | 12 | 30 | 151 | 1.0 | |
| Leander Lake UT, St. Louis County | 44 | - | 8 | 3 | 10 | - | 2 | 21 | 21 | - | |
| Leavenworth township, Brown County | 118 | 22 | 2 | 28 | 4 | 4 | 2 | 13 | 103 | 1.7 | |
| Le Center city, Le Sueur County | 829 | 729 | 75 | - | 18 | 5 | 63 | 298 | 468 | 1.0 | |
| Lee township, Aitkin County | 25 | - | - | 2 | 8 | - | - | 4 | 21 | - | |
| Lee township, Beltrami County | 14 | - | 2 | 6 | 4 | - | - | 2 | 12 | - | |
| Lee township, Norman County | 56 | 2 | 16 | 22 | - | - | - | 10 | 46 | - | |
| Leech Lake township, Cass County | 170 | 3 | 56 | 13 | 17 | - | 3 | 39 | 128 | 5.3 | |
| Leeds township, Murray County | 82 | 2 | 6 | 22 | 2 | - | - | 21 | 61 | 3.7 | |
| Leenthrop township, Chippewa County | 106 | 2 | 21 | 26 | - | - | 2 | 24 | 80 | - | |
| Leiding township, St. Louis County | 171 | 2 | 16 | 29 | 51 | - | 6 | 66 | 99 | 1.2 | |
| Leigh township, Morrison County | 61 | 9 | - | 5 | 15 | - | 2 | 14 | 45 | 6.6 | |
| Lemond township, Steele County | 186 | 20 | 4 | 20 | 12 | - | - | 25 | 161 | 1.1 | |
| Lengby city, Polk County | 44 | 2 | 14 | 20 | 2 | - | 14 | 8 | 22 | - | |
| Lent township, Chisago County | 667 | 496 | 33 | 27 | 39 | - | 13 | 70 | 584 | 0.4 | |
| Leon township, Clearwater County | 136 | 12 | 45 | 33 | 20 | - | 8 | 30 | 98 | 1.5 | |
| Leon township, Goodhue County | 309 | 6 | 9 | 82 | 26 | - | 4 | 36 | 269 | 0.6 | |
| Leonard city, Clearwater County | 20 | - | 6 | 7 | 5 | - | 5 | 6 | 9 | - | |
| Leonardsville township, Traverse County | 47 | - | 17 | 13 | - | - | 2 | 7 | 38 | - | |
| Leonidas city, St. Louis County | 23 | 11 | - | 12 | - | - | - | 12 | 11 | - | |
| Leota CDP, Nobles County | 115 | 2 | 14 | 31 | 2 | - | 4 | 32 | 79 | - | |
| Leota township, Nobles County | 193 | 2 | 22 | 60 | 2 | - | 4 | 44 | 145 | - | |
| Le Ray township, Blue Earth County | 295 | 50 | 2 | 22 | 11 | - | 2 | 46 | 247 | 0.7 | |
| Le Roy city, Mower County | 411 | 344 | 51 | 2 | 6 | - | 30 | 146 | 235 | 2.4 | |
| Le Roy township, Mower County | 144 | 27 | 8 | 4 | 2 | - | 2 | 31 | 111 | 0.7 | |
| Le Sauk township, Stearns County | 654 | 473 | 29 | 79 | 14 | - | 24 | 90 | 540 | 1.2 | |
| Leslie township, Todd County | 284 | 12 | 23 | 66 | 34 | 4 | 8 | 90 | 186 | 3.2 | |
| Lessor township, Polk County | 83 | - | 32 | 19 | 19 | - | 4 | 14 | 65 | - | |
| Lester Prairie city, McLeod County | 511 | 436 | 40 | 23 | 2 | - | 23 | 150 | 338 | 1.2 | |
| Le Sueur city | 1 550 | 1 398 | 94 | 8 | 13 | - | 146 | 514 | 890 | 0.6 | |
| Le Sueur County (part) | 1 548 | 1 398 | 94 | 8 | 13 | - | 146 | 514 | 888 | 0.6 | |
| Sibley County (part) | 2 | - | - | - | - | - | - | - | 2 | - | |
| Leven township, Pope County | 200 | - | 24 | 40 | 12 | - | 7 | 25 | 168 | 1.0 | |
| Lewis township, Mille Lacs County | 32 | - | - | 4 | 8 | - | - | 12 | 20 | 6.3 | |
| Lewiston city, Winona County | 548 | 441 | 65 | 26 | 11 | - | 29 | 172 | 347 | 0.7 | |
| Lewisville city, Watonwan County | 105 | 101 | 2 | 2 | - | - | 7 | 28 | 70 | 4.8 | |
| Lexington city, Anoka County | 846 | 753 | 56 | 9 | 7 | 3 | 57 | 248 | 541 | 2.4 | |
| Lexington township, Le Sueur County | 294 | 46 | 4 | 18 | 12 | - | 7 | 71 | 216 | 1.4 | |
| Libby township, Aitkin County | 18 | - | 5 | 2 | 2 | - | 2 | 4 | 12 | 22.2 | |
| Liberty township, Beltrami County | 234 | 2 | 52 | 15 | 64 | - | 7 | 39 | 188 | 3.0 | |
| Liberty township, Itasca County | 34 | 5 | - | - | 11 | - | - | 7 | 27 | - | |
| Liberty township, Polk County | 54 | - | 8 | 20 | 5 | - | - | 11 | 43 | - | |
| Lida township, Otter Tail County | 314 | 13 | 64 | 45 | 39 | - | 5 | 61 | 248 | 0.6 | |
| Lien township, Grant County | 55 | - | 4 | 28 | 6 | - | 2 | 6 | 47 | - | |
| Lilydale city, Dakota County | 365 | 278 | 59 | 11 | 3 | 12 | 10 | 214 | 141 | - | |
| Lima township, Cass County | 42 | - | - | 20 | 5 | - | - | 8 | 34 | - | |
| Lime township, Blue Earth County | 497 | 278 | 25 | 11 | 10 | - | 12 | 127 | 358 | 0.4 | |
| Lime Lake township, Murray County | 79 | - | 4 | 24 | - | - | 2 | 7 | 70 | 6.3 | |
| Limestone township, Lincoln County | 61 | - | 7 | 15 | - | - | - | 19 | 42 | - | |
| Lincoln township, Blue Earth County | 80 | 2 | 6 | 14 | 4 | - | 2 | 8 | 70 | - | |
| Lincoln township, Marshall County | 47 | - | 11 | 8 | 4 | - | 2 | 16 | 29 | - | |
| Lind township, Roseau County | 21 | - | 8 | 7 | 4 | - | 2 | 2 | 17 | - | |
| Linden township, Brown County | 121 | 1 | 4 | 25 | 4 | - | 2 | 20 | 99 | - | |
| Linden Grove township, St. Louis County | 48 | - | 5 | 12 | 17 | - | 6 | 2 | 40 | - | |
| Lindstrom city, Chisago County | 1 255 | 1 064 | 128 | 30 | 9 | 8 | 97 | 391 | 1 265 | 1.6 | |
| Lino Lakes city, Anoka County | 4 844 | 4 524 | 130 | 73 | 58 | - | 43 | 676 | 4 177 | 0.2 | |
| Linsell township, Marshall County | 13 | - | 4 | 7 | 2 | - | - | 6 | 7 | - | |
| Linwood township, Anoka County | 1 578 | 1 278 | 150 | 26 | 60 | - | 12 | 347 | 1 219 | 0.8 | |
| Linwood Lake UT, St. Louis County | 36 | - | 6 | 6 | - | - | - | 3 | 33 | - | |
| Lisbon township, Yellow Medicine County | 79 | 4 | 8 | 28 | - | - | 4 | 14 | 61 | 5.1 | |
| Lismore city, Nobles County | 99 | 2 | 2 | 19 | - | - | 9 | 27 | 63 | 2.0 | |
| Lismore township, Nobles County | 72 | - | 4 | 13 | - | - | 2 | 6 | 64 | - | |
| Litchfield city, Meeker County | 2 618 | 1 887 | 539 | 102 | 41 | 6 | 237 | 1 013 | 1 368 | 1.7 | |
| Litchfield township, Meeker County | 302 | 19 | 66 | 47 | 7 | - | 2 | 32 | 268 | 1.3 | |
| Little Canada city, Ramsey County | 4 375 | 3 481 | 703 | 80 | 45 | 49 | 215 | 1 952 | 2 208 | 0.3 | |

Table 22. Fuels and Equipment Characteristics: 2000—Con.

[Data based on a sample (except Tables 65-68). For information on confidentiality protection, coverage, sampling error, and nonsampling error, see Appendix G. For location of definitions, see "How to Use This Census Report"]

| State County Place and County Subdivision | Occupied housing units | House heating fuel | | | | | Vehicles available | | | | Percent no telephone service available |
|--|------------------------------|--------------------|-------------|--------------------------------|--|------|--------------------|-------|--------------|------|---|
| | | Utility gas | Electricity | Fuel oil, kerosene, etc. | Coal or coke, wood, solar energy, or other fuel | None | None | 1 | 2 or more | | |
| PLACE AND COUNTY SUBDIVISION—Con. | | | | | | | | | | | |
| Little Elbow township, Mahnomen County | 82 | 6 | 15 | 27 | 11 | - | 9 | 15 | 58 | 7.3 | |
| Little Elk township, Todd County | 118 | 3 | 10 | 27 | 29 | - | 6 | 27 | 85 | 1.7 | |
| Little Falls city, Morrison County | 3 215 | 2 376 | 419 | 237 | 57 | 6 | 449 | 1 251 | 1 515 | 2.3 | |
| Little Falls township, Morrison County | 533 | 133 | 48 | 98 | 46 | - | 12 | 55 | 466 | 1.1 | |
| Littlefork city, Koochiching County | 264 | 4 | 115 | 66 | 14 | - | 18 | 93 | 153 | 3.4 | |
| Little Pine township, Crow Wing County | 37 | 2 | 4 | 2 | 9 | - | - | 12 | 25 | - | |
| Little Rock CDP, Beltrami County | 276 | 5 | 105 | 42 | 44 | - | 41 | 134 | 101 | 16.3 | |
| Little Rock township, Nobles County | 92 | - | 8 | 27 | - | - | - | 12 | 80 | 2.2 | |
| Little Sand Lake UT, Itasca County | 141 | 2 | 7 | 56 | 32 | - | 2 | 25 | 114 | 2.8 | |
| Little Sauk township, Todd County | 236 | - | 7 | 70 | 38 | - | 12 | 55 | 169 | 2.1 | |
| Livonia township, Sherburne County | 1 248 | 483 | 131 | 24 | 123 | - | 6 | 129 | 1 113 | 0.6 | |
| Lockhart township, Norman County | 26 | - | 12 | 8 | - | - | - | 2 | 24 | 7.7 | |
| Lodi township, Mower County | 86 | 6 | 2 | 7 | 5 | - | - | 8 | 78 | - | |
| Logan township, Aitkin County | 104 | - | 3 | 17 | 19 | - | 3 | 26 | 75 | - | |
| Logan township, Grant County | 43 | - | 9 | 6 | - | - | - | 14 | 29 | - | |
| London township, Freeborn County | 132 | 2 | 2 | 13 | 14 | - | 4 | 27 | 101 | 3.8 | |
| Lone Pine township, Itasca County | 237 | 2 | 23 | 94 | 9 | 3 | 4 | 66 | 167 | - | |
| Lone Tree township, Chippewa County | 79 | - | 8 | 37 | - | - | 2 | 10 | 67 | - | |
| Long Beach city, Pope County | 111 | 59 | 8 | 12 | 6 | - | 7 | 26 | 78 | - | |
| Long Lake township, Crow Wing County | 407 | 13 | 42 | 65 | 45 | - | 20 | 82 | 305 | 1.2 | |
| Long Lake city, Hennepin County | 756 | 641 | 80 | 10 | 17 | 2 | 37 | 233 | 486 | - | |
| Long Lake township, Watonwan County | 142 | 3 | 16 | 15 | 7 | - | 9 | 22 | 111 | 1.4 | |
| Long Prairie city, Todd County | 1 226 | 1 012 | 133 | 28 | 13 | 11 | 128 | 569 | 529 | 2.8 | |
| Long Prairie township, Todd County | 298 | 27 | 22 | 79 | 45 | - | 10 | 48 | 240 | 2.3 | |
| Longville city, Cass County | 89 | 12 | 28 | 4 | 8 | - | 6 | 46 | 37 | 4.5 | |
| Lonsdale city, Rice County | 561 | 465 | 69 | 4 | 9 | - | 30 | 164 | 367 | 1.4 | |
| Loon Lake township, Cass County | 137 | 10 | 13 | 15 | 28 | - | 5 | 15 | 117 | 2.2 | |
| Lorain township, Nobles County | 108 | 18 | 4 | 15 | - | - | - | 17 | 91 | - | |
| Loretto city, Hennepin County | 229 | 157 | 50 | 14 | - | - | 27 | 58 | 144 | - | |
| Louisburg city, Lac qui Parle County | 15 | - | - | 6 | - | - | - | 6 | 9 | - | |
| Louisville township, Red Lake County | 69 | - | 10 | 27 | 12 | - | 2 | 14 | 53 | - | |
| Louisville township, Scott County | 384 | 309 | 10 | 18 | 4 | - | 5 | 49 | 330 | - | |
| Louriston township, Chippewa County | 70 | - | 14 | 28 | 2 | - | - | 17 | 53 | - | |
| Lowell township, Polk County | 74 | - | 29 | 26 | 3 | - | - | 11 | 63 | - | |
| Lower Red Lake UT, Beltrami County | 1 325 | 55 | 594 | 173 | 135 | - | 206 | 593 | 526 | 12.3 | |
| Lowry city, Pope County | 103 | 84 | 6 | 10 | 1 | - | 7 | 35 | 61 | - | |
| Lowville township, Murray County | 73 | - | - | 8 | - | - | - | 8 | 65 | 2.7 | |
| Lucan city, Redwood County | 98 | - | 15 | 21 | 2 | - | - | 41 | 57 | 3.1 | |
| Lucas township, Lyon County | 80 | 6 | 6 | 9 | - | 2 | - | 8 | 72 | - | |
| Lund township, Douglas County | 138 | - | 24 | 40 | 14 | - | - | 21 | 117 | - | |
| Lura township, Faribault County | 88 | - | 2 | 27 | 4 | 2 | 3 | 8 | 77 | - | |
| Lutsen township, Cook County | 169 | - | 61 | 13 | 26 | - | - | 58 | 111 | 7.1 | |
| Luverne city, Rock County | 1 972 | 1 526 | 323 | 29 | 26 | 6 | 202 | 765 | 1 005 | 2.1 | |
| Luverne township, Rock County | 171 | 11 | 34 | 10 | 7 | - | - | 18 | 153 | 1.2 | |
| Luxemburg township, Stearns County | 211 | 4 | 21 | 60 | 15 | - | 4 | 24 | 183 | - | |
| Lyle city, Mower County | 209 | 131 | 39 | 8 | 2 | - | 19 | 57 | 133 | 1.0 | |
| Lyle township, Mower County | 157 | 3 | 24 | 13 | 9 | - | 5 | 16 | 136 | 1.3 | |
| Lynd city, Lyon County | 125 | 2 | 23 | 10 | 2 | - | 6 | 33 | 86 | 4.8 | |
| Lynd township, Lyon County | 158 | 2 | 44 | 38 | 4 | - | 2 | 20 | 136 | 0.6 | |
| Lynden township, Stearns County | 642 | 244 | 68 | 57 | 48 | - | 11 | 75 | 556 | 0.3 | |
| Lynn township, McLeod County | 216 | 10 | 14 | 70 | 13 | - | 1 | 31 | 184 | - | |
| Lyons township, Lyon County | 74 | - | 8 | 4 | 2 | - | 2 | 11 | 61 | - | |
| Lyons township, Wadena County | 72 | - | 16 | 12 | 22 | - | 2 | 11 | 59 | 2.8 | |
| Lyra township, Blue Earth County | 139 | 4 | 3 | 42 | 13 | - | 9 | 25 | 105 | 1.4 | |
| Mabel city, Fillmore County | 338 | 326 | 3 | 2 | 3 | - | 29 | 151 | 158 | - | |
| McCauleyville township, Wilkin County | 30 | - | 8 | 10 | - | - | 6 | - | 24 | - | |
| McCormack UT, St. Louis County | 92 | - | 25 | 20 | 4 | - | - | 8 | 84 | 2.2 | |
| McCrea township, Marshall County | 107 | 3 | 49 | 25 | 8 | - | - | 16 | 91 | 1.9 | |
| McDavitt township, St. Louis County | 187 | 3 | 8 | 57 | 41 | - | 5 | 38 | 144 | 2.7 | |
| McDonaldsville township, Norman County | 69 | 4 | 24 | 12 | 4 | - | - | 2 | 67 | - | |
| McDougald township, Lake of the Woods County | 100 | - | 19 | - | 14 | - | - | 9 | 91 | - | |
| McGrath city, Aitkin County | 25 | - | 2 | 2 | 6 | - | - | 14 | 11 | 20.0 | |
| McGregor city, Aitkin County | 201 | 2 | 5 | 28 | 16 | - | 25 | 79 | 97 | 1.5 | |
| McGregor township, Aitkin County | 47 | - | 3 | 10 | 5 | - | 4 | 23 | 20 | - | |
| McIntosh city, Polk County | 265 | 2 | 70 | 141 | 5 | - | 28 | 93 | 144 | 3.4 | |
| McKinley township, Cass County | 50 | - | 3 | 8 | 32 | - | 5 | 12 | 33 | 6.0 | |
| McKinley UT, Kittson County | 13 | - | - | 7 | 2 | - | - | 4 | 9 | - | |
| McKinley city, St. Louis County | 36 | - | - | 20 | 2 | - | 2 | 14 | 20 | - | |
| McPherson township, Blue Earth County | 168 | 10 | 5 | 29 | 2 | - | - | 17 | 151 | - | |
| Macsவில் township, Grant County | 52 | - | 2 | 28 | - | - | - | 6 | 46 | - | |
| Macville township, Aitkin County | 76 | - | 6 | 8 | 21 | - | 2 | 27 | 47 | 5.3 | |
| Madelia city, Watonwan County | 911 | 784 | 86 | 9 | 15 | 5 | 125 | 348 | 438 | 5.6 | |
| Madelia township, Watonwan County | 136 | 7 | - | 16 | 4 | 2 | 4 | 16 | 116 | - | |
| Madison city, Lac qui Parle County | 789 | 584 | 141 | 54 | 1 | 5 | 78 | 302 | 409 | 1.0 | |
| Madison township, Lac qui Parle County | 93 | 14 | 17 | 16 | 2 | - | - | 19 | 74 | - | |
| Madison Lake city, Blue Earth County | 318 | 236 | 36 | 10 | 11 | - | 16 | 91 | 211 | 1.6 | |
| Magnolia city, Rock County | 68 | 7 | 6 | 5 | - | - | 6 | 17 | 45 | 2.9 | |
| Magnolia township, Rock County | 88 | - | 29 | 6 | 2 | - | - | 20 | 68 | 2.3 | |
| Mahnomen city, Mahnomen County | 535 | 10 | 114 | 223 | 5 | 48 | 59 | 221 | 255 | 3.9 | |
| Mahtomedi city, Washington County | 2 494 | 2 283 | 106 | 75 | 13 | - | 59 | 537 | 1 898 | - | |
| Mahtowa township, Carlton County | 196 | 2 | 2 | 36 | 60 | - | 10 | 37 | 149 | 1.0 | |
| Maine township, Otter Tail County | 276 | 10 | 48 | 77 | 33 | - | 10 | 53 | 213 | 0.7 | |
| Maine Prairie township, Stearns County | 594 | 37 | 101 | 101 | 63 | - | 13 | 97 | 484 | 0.7 | |
| Malmö township, Aitkin County | 129 | 4 | 3 | 7 | 33 | - | 2 | 48 | 79 | 3.1 | |
| Malta township, Big Stone County | 27 | - | 2 | - | - | - | - | - | 27 | - | |
| Malung township, Roseau County | 168 | - | 82 | 10 | 11 | - | 4 | 30 | 134 | 1.2 | |
| Mamre township, Kandiyohi County | 128 | 2 | 11 | 37 | 6 | - | 4 | 24 | 100 | - | |
| Manamah township, Meeker County | 212 | 12 | 23 | 42 | 23 | 2 | 2 | 36 | 174 | 1.9 | |
| Manchester city, Freeborn County | 38 | - | - | 8 | 2 | - | 2 | 16 | 20 | - | |

Table 22. Fuels and Equipment Characteristics: 2000—Con.

[Data based on a sample (except Tables 65-68). For information on confidentiality protection, coverage, sampling error, and nonsampling error, see Appendix G. For location of definitions, see "How to Use This Census Report"]

| State County Place and County Subdivision | Occupied housing units | House heating fuel | | | | | Vehicles available | | | | Percent no telephone service available |
|---|------------------------------|--------------------|-------------|--------------------------------|--|------|--------------------|-------|--------------|------|---|
| | | Utility gas | Electricity | Fuel oil, kerosene, etc. | Coal or coke, wood, solar energy, or other fuel | None | None | 1 | 2 or more | | |
| PLACE AND COUNTY SUBDIVISION—Con. | | | | | | | | | | | |
| Manchester township, Freeborn County | 174 | 33 | 7 | 24 | 13 | - | 2 | 18 | 154 | - | |
| Mandt township, Chippewa County | 76 | - | 15 | 36 | 2 | - | - | 20 | 56 | - | |
| Manfred township, Lac qui Parle County | 40 | - | 9 | 10 | 8 | - | - | 12 | 28 | - | |
| Manhattan Beach city, Crow Wing County | 26 | 17 | 2 | - | 7 | - | - | 5 | 21 | - | |
| Mankato city | 12 350 | 9 978 | 1 781 | 43 | 208 | 124 | 1 256 | 4 435 | 6 659 | 0.6 | |
| Blue Earth County (part) | 12 350 | 9 978 | 1 781 | 43 | 208 | 124 | 1 256 | 4 435 | 6 659 | 0.6 | |
| Le Sueur County (part) | - | - | - | - | - | - | - | - | - | (X) | |
| Nicollet County (part) | - | - | - | - | - | - | - | - | - | (X) | |
| Mankato township, Blue Earth County | 632 | 230 | 16 | 53 | 18 | - | 29 | 68 | 535 | - | |
| Mansfield township, Freeborn County | 112 | 2 | 6 | 26 | 2 | - | - | 22 | 90 | 0.9 | |
| Manston township, Wilkin County | 26 | - | 3 | 15 | 4 | - | - | 2 | 24 | - | |
| Mantorville city, Dodge County | 364 | 321 | 21 | 2 | 3 | - | 13 | 65 | 286 | 0.5 | |
| Mantorville township, Dodge County | 522 | 156 | 32 | 25 | 9 | - | 2 | 63 | 457 | 0.4 | |
| Mantrap township, Hubbard County | 220 | 3 | 49 | 27 | 43 | - | 11 | 44 | 165 | 5.0 | |
| Manyaska township, Martin County | 133 | 40 | 7 | 2 | 2 | - | - | 21 | 112 | 3.0 | |
| Maple township, Cass County | 105 | 4 | - | 17 | 32 | - | - | 22 | 83 | - | |
| Maple Grove township, Becker County | 146 | 18 | 29 | 13 | 30 | - | - | 48 | 98 | 10.3 | |
| Maple Grove township, Crow Wing County | 245 | 2 | 32 | 32 | 45 | - | - | 65 | 180 | 1.6 | |
| Maple Grove city, Hennepin County | 17 525 | 16 273 | 920 | 85 | 44 | 18 | 201 | 3 619 | 13 705 | - | |
| Maple Lake city, Wright County | 616 | 538 | 50 | 15 | 4 | 2 | 49 | 180 | 387 | 1.3 | |
| Maple Lake township, Wright County | 750 | 242 | 63 | 44 | 53 | - | 6 | 115 | 629 | - | |
| Maple Plain city, Hennepin County | 772 | 668 | 80 | 8 | 5 | 6 | 59 | 225 | 488 | 0.3 | |
| Maple Ridge township, Beltrami County | 40 | - | 4 | 12 | 6 | - | 2 | 12 | 26 | - | |
| Maple Ridge township, Isanti County | 280 | - | 15 | 65 | 44 | - | 4 | 57 | 219 | 2.5 | |
| Mapleton city, Lyon County | 629 | 323 | 126 | 145 | 4 | - | 33 | 235 | 361 | - | |
| Mapleton township, Blue Earth County | 113 | 6 | 6 | 20 | 12 | - | - | 20 | 93 | - | |
| Mapleview city, Mower County | 88 | 84 | 4 | - | - | - | 16 | 27 | 45 | 2.3 | |
| Maplewood township, Otter Tail County | 126 | 3 | 16 | 29 | 26 | - | 5 | 16 | 105 | 3.2 | |
| Maplewood city, Ramsey County | 13 759 | 11 419 | 1 856 | 230 | 98 | 66 | 908 | 4 626 | 8 225 | 0.7 | |
| Marble city, Itasca County | 289 | 165 | 24 | 88 | 2 | - | 19 | 110 | 160 | 6.9 | |
| Marble township, Lincoln County | 76 | 6 | 13 | 15 | - | - | 2 | 14 | 60 | - | |
| Marcell township, Itasca County | 178 | - | 17 | 22 | 48 | - | 2 | 50 | 126 | 5.6 | |
| Marietta city, Lac qui Parle County | 85 | 2 | 8 | 16 | 4 | - | 2 | 29 | 54 | 2.4 | |
| Marine on St. Croix city, Washington County | 256 | 179 | 13 | 26 | 4 | - | 8 | 61 | 187 | - | |
| Marion township, Olmsted County | 2 263 | 1 658 | 165 | 50 | 9 | - | 37 | 340 | 1 886 | 0.3 | |
| Marion Lake UT, St. Louis County | 28 | - | - | 11 | 2 | - | - | 9 | 19 | 10.7 | |
| Marshall city, Lyon County | 4 919 | 2 818 | 1 714 | 176 | 91 | 19 | 459 | 1 799 | 2 661 | 2.6 | |
| Marshall township, Mower County | 118 | 4 | 11 | 11 | 5 | - | 1 | 18 | 99 | 1.7 | |
| Marshan township, Dakota County | 406 | 160 | 33 | 40 | 4 | - | 3 | 53 | 350 | - | |
| Marsh Creek township, Mahnomon County | 49 | - | 14 | 14 | 2 | - | - | 14 | 35 | - | |
| Marshfield township, Lincoln County | 82 | - | 15 | 35 | 2 | - | - | 17 | 65 | 2.4 | |
| Marsh Grove township, Marshall County | 50 | - | 26 | 8 | 4 | - | 2 | 10 | 38 | - | |
| Martin township, Rock County | 147 | 2 | 21 | 34 | 5 | 3 | 10 | 13 | 124 | 1.4 | |
| Martinsburg township, Renville County | 82 | 4 | - | 30 | 5 | - | - | 18 | 64 | 2.4 | |
| Mary township, Norman County | 46 | - | 17 | 16 | 2 | - | 2 | 5 | 39 | - | |
| Marysland township, Swift County | 42 | - | 2 | 10 | 2 | - | - | 14 | 28 | - | |
| Marysville township, Wright County | 688 | 219 | 48 | 81 | 33 | - | 16 | 120 | 552 | 4.1 | |
| Mason township, Murray County | 109 | - | 6 | 29 | 6 | - | 2 | 17 | 90 | - | |
| Max township, Itasca County | 58 | 4 | - | 12 | 13 | 3 | 2 | 35 | 21 | - | |
| Maxwell township, Lac qui Parle County | 78 | - | 17 | 12 | - | 4 | - | 7 | 71 | - | |
| May township, Cass County | 280 | 5 | 14 | 47 | 53 | - | 7 | 53 | 220 | 1.8 | |
| May township, Washington County | 1 005 | 623 | 69 | 125 | 34 | - | 9 | 129 | 867 | - | |
| Mayer city, Carver County | 194 | 124 | 17 | 43 | 3 | - | 7 | 43 | 144 | 1.0 | |
| Mayfield township, Pennington County | 25 | - | 13 | 8 | 2 | - | 2 | 5 | 18 | - | |
| Mayhew Lake township, Benton County | 252 | 19 | 10 | 96 | 27 | - | 5 | 50 | 197 | - | |
| Maynard city, Chippewa County | 159 | 5 | 31 | 38 | - | - | 8 | 59 | 92 | 3.8 | |
| Mayville township, Houston County | 134 | 4 | 2 | 41 | 35 | - | - | 29 | 105 | 1.5 | |
| Maywood township, Benton County | 307 | 11 | 7 | 54 | 39 | - | 6 | 57 | 244 | 2.6 | |
| Mazeppa city, Wabasha County | 310 | 6 | 31 | 74 | 6 | 2 | 25 | 71 | 214 | 1.9 | |
| Mazeppa township, Wabasha County | 257 | 5 | 20 | 31 | 14 | - | - | 27 | 230 | 0.8 | |
| Meadow township, Wadena County | 88 | 2 | 2 | 47 | 15 | - | - | 16 | 72 | - | |
| Meadow Brook township, Cass County | 88 | - | 4 | 18 | 37 | - | - | 13 | 75 | 5.7 | |
| Meadowlands city, St. Louis County | 52 | - | 10 | 36 | 4 | - | 5 | 28 | 19 | 7.7 | |
| Meadowlands township, St. Louis County | 132 | - | 7 | 53 | 38 | - | 13 | 38 | 81 | 6.8 | |
| Meadows township, Wilkin County | 23 | 3 | 2 | 10 | 4 | - | - | - | 23 | - | |
| Medford city, Steele County | 396 | 356 | 30 | - | 6 | - | 12 | 101 | 283 | 2.3 | |
| Medford township, Steele County | 238 | 104 | 9 | 18 | 6 | - | 9 | 45 | 184 | 2.9 | |
| Medicine Lake city, Hennepin County | 157 | 141 | 14 | - | - | - | 3 | 59 | 95 | - | |
| Medina city, Hennepin County | 1 305 | 1 040 | 63 | 91 | 23 | - | 6 | 156 | 1 143 | 0.3 | |
| Medo township, Blue Earth County | 131 | - | 2 | 33 | 9 | - | 3 | 25 | 103 | - | |
| Mehurin township, Lac qui Parle County | 43 | - | 6 | 15 | - | - | 2 | 6 | 35 | 4.7 | |
| Meire Grove city, Stearns County | 63 | - | 6 | 33 | 2 | - | 8 | 28 | 27 | - | |
| Melrose city, Stearns County | 1 161 | 671 | 352 | 98 | 18 | 5 | 91 | 395 | 675 | 2.2 | |
| Melrose township, Stearns County | 252 | 4 | 45 | 77 | 50 | - | 3 | 34 | 215 | 1.6 | |
| Melville township, Renville County | 96 | 2 | 2 | 10 | 4 | - | 3 | 25 | 68 | - | |
| Menahga city, Wadena County | 493 | 246 | 120 | 80 | 14 | 6 | 51 | 222 | 220 | 1.6 | |
| Mendota city, Dakota County | 69 | 67 | 2 | - | - | - | 7 | 23 | 39 | - | |
| Mendota Heights city, Dakota County | 4 156 | 3 820 | 287 | 4 | 24 | - | 79 | 997 | 3 080 | 0.2 | |
| Mentor city, Polk County | 78 | - | 16 | 22 | - | - | - | 31 | 47 | - | |
| Meriden township, Steele County | 233 | 88 | 6 | 16 | 4 | - | 2 | 41 | 190 | 1.3 | |
| Merton township, Steele County | 142 | 3 | 2 | 22 | 17 | - | - | 22 | 120 | 2.8 | |
| Micknock township, Roseau County | 107 | - | 41 | 18 | 24 | - | - | 18 | 89 | - | |
| Middle River city, Marshall County | 155 | - | 38 | 48 | 7 | - | 16 | 50 | 89 | 2.6 | |
| Middle River township, Marshall County | 42 | 6 | 2 | 24 | - | - | - | 6 | 36 | 4.8 | |
| Middletown township, Jackson County | 101 | - | 18 | 26 | 2 | - | - | 25 | 76 | - | |
| Middleville township, Wright County | 317 | 37 | 32 | 72 | 26 | - | 8 | 31 | 278 | 1.9 | |
| Midway township, Cottonwood County | 105 | 18 | 4 | 15 | 11 | - | 4 | 11 | 90 | - | |

Table 22. Fuels and Equipment Characteristics: 2000—Con.

[Data based on a sample (except Tables 65-68). For information on confidentiality protection, coverage, sampling error, and nonsampling error, see Appendix G. For location of definitions, see "How to Use This Census Report"]

| State County Place and County Subdivision | Occupied housing units | House heating fuel | | | | | Vehicles available | | | | Percent no telephone service available |
|---|------------------------------|--------------------|-------------|--------------------------------|--|-------|--------------------|--------|--------------|------|---|
| | | Utility gas | Electricity | Fuel oil, kerosene, etc. | Coal or coke, wood, solar energy, or other fuel | None | None | 1 | 2 or more | | |
| PLACE AND COUNTY SUBDIVISION—Con. | | | | | | | | | | | |
| Midway township, St. Louis County | 502 | 78 | 49 | 226 | 34 | - | 15 | 114 | 373 | - | |
| Miesville city, Dakota County | 44 | 28 | 7 | 4 | - | - | - | 8 | 36 | - | |
| Milaca city, Mille Lacs County | 1 113 | 893 | 127 | 51 | 32 | - | 165 | 446 | 502 | 1.1 | |
| Milaca township, Mille Lacs County | 407 | 29 | 39 | 92 | 55 | - | 4 | 64 | 339 | 0.7 | |
| Milan city, Chippewa County | 147 | 4 | 37 | 80 | - | - | 6 | 56 | 85 | - | |
| Milford township, Brown County | 267 | 9 | 17 | 71 | 22 | - | 2 | 23 | 242 | - | |
| Millerville city, Douglas County | 51 | - | 10 | 19 | 3 | - | 6 | 13 | 32 | - | |
| Millerville township, Douglas County | 112 | - | 10 | 37 | 10 | - | 4 | 10 | 98 | - | |
| Millville city, Wabasha County | 69 | 4 | 11 | 8 | 9 | - | - | 26 | 43 | - | |
| Millward township, Aitkin County | 30 | - | 4 | 4 | 8 | - | - | 2 | 28 | 33.3 | |
| Millwood township, Stearns County | 316 | 5 | 56 | 70 | 51 | - | 4 | 44 | 268 | 0.6 | |
| Milo township, Mille Lacs County | 370 | 14 | 30 | 87 | 44 | - | 6 | 57 | 307 | 1.4 | |
| Milroy city, Redwood County | 113 | 3 | 23 | 18 | - | - | 4 | 43 | 66 | 3.5 | |
| Milton township, Dodge County | 248 | 2 | 8 | 39 | 15 | - | 4 | 50 | 194 | 2.8 | |
| Miltona city, Douglas County | 126 | 2 | 34 | 31 | 4 | - | 4 | 51 | 71 | - | |
| Miltona township, Douglas County | 318 | 6 | 55 | 27 | 31 | - | 4 | 66 | 248 | 1.9 | |
| Minden township, Benton County | 614 | 267 | 86 | 94 | 16 | - | 12 | 88 | 514 | 0.7 | |
| Minerva township, Clearwater County | 113 | 2 | 46 | 15 | 27 | 3 | - | 25 | 88 | 1.8 | |
| Minneapolis city, Hennepin County | 162 363 | 135 143 | 20 002 | 1 585 | 2 188 | 1 445 | 31 991 | 70 536 | 59 836 | 1.7 | |
| Minneiska city | 51 | - | 5 | 10 | 2 | - | 2 | 5 | 44 | - | |
| Wabasha County (part) | 21 | - | 2 | 4 | - | - | 2 | 3 | 16 | - | |
| Winona County (part) | 30 | - | 3 | 6 | 2 | - | - | 2 | 28 | - | |
| Minneiska township, Wabasha County | 99 | 11 | 2 | 14 | 11 | - | 2 | 17 | 80 | - | |
| Minneola township, Goodhue County | 229 | 39 | 7 | 61 | 8 | - | 4 | 32 | 193 | - | |
| Minneota township, Jackson County | 113 | - | 6 | 27 | 4 | - | 5 | 27 | 81 | 1.8 | |
| Minneota city, Lyon County | 591 | 4 | 138 | 154 | 3 | 4 | 46 | 214 | 331 | 1.5 | |
| Minnesota City city, Winona County | 86 | 50 | 16 | 10 | 2 | - | 3 | 22 | 61 | 5.8 | |
| Minnesota Falls township, Yellow Medicine County | 135 | 16 | 21 | 14 | 4 | - | 19 | 22 | 94 | 8.1 | |
| Minnesota Lake city | 296 | 145 | 33 | 51 | 3 | - | 11 | 107 | 178 | 0.7 | |
| Blue Earth County (part) | - | - | - | - | - | - | - | - | - | (X) | |
| Faribault County (part) | 296 | 145 | 33 | 51 | 3 | - | 11 | 107 | 178 | 0.7 | |
| Minnesota Lake township, Faribault County | 82 | 4 | 4 | 25 | 2 | - | 2 | 18 | 62 | 2.4 | |
| Minnetonka city, Hennepin County | 21 392 | 18 318 | 2 252 | 340 | 184 | 124 | 721 | 6 778 | 13 893 | 0.3 | |
| Minnetonka Beach city, Hennepin County | 219 | 207 | 7 | 2 | - | - | 10 | 34 | 175 | - | |
| Minnetrista city, Hennepin County | 1 507 | 938 | 95 | 113 | 33 | - | 24 | 204 | 1 279 | - | |
| Minnewaska township, Pope County | 209 | 50 | 35 | 24 | 11 | - | - | 42 | 167 | 1.4 | |
| Minnie township, Beltrami County | 10 | - | 2 | 4 | 4 | - | - | 6 | 4 | - | |
| Mission township, Crow Wing County | 309 | 190 | 40 | 5 | 29 | - | 2 | 88 | 219 | 1.6 | |
| Mission Creek township, Pine County | 230 | 9 | 14 | 19 | 37 | - | 5 | 54 | 171 | 2.2 | |
| Mitchell township, Wilkin County | 34 | 2 | 2 | 21 | - | - | - | 8 | 26 | - | |
| Mizpah city, Koochiching County | 30 | - | - | 2 | 6 | - | 2 | 10 | 18 | - | |
| Moe township, Douglas County | 263 | 2 | 24 | 39 | 23 | - | 2 | 35 | 226 | - | |
| Moland township, Clay County | 124 | 2 | 47 | 30 | - | - | 2 | 12 | 110 | - | |
| Moltke township, Sibley County | 118 | - | 5 | 95 | 2 | - | 1 | 21 | 96 | 0.8 | |
| Money Creek township, Houston County | 212 | 2 | 19 | 33 | 26 | - | 2 | 55 | 155 | 1.9 | |
| Monroe township, Lyon County | 88 | 2 | 12 | 28 | 2 | - | - | 10 | 78 | - | |
| Monson township, Traverse County | 55 | - | 15 | 22 | - | - | - | 5 | 50 | - | |
| Montevideo city, Chippewa County | 2 352 | 1 825 | 232 | 194 | 5 | - | 149 | 934 | 1 269 | 1.9 | |
| Montgomery city, Le Sueur County | 1 105 | 1 018 | 68 | 2 | 8 | - | 97 | 382 | 626 | 3.7 | |
| Montgomery township, Le Sueur County | 278 | 33 | 18 | 35 | 26 | - | 4 | 55 | 219 | 2.2 | |
| Monticello city, Wright County | 2 927 | 2 230 | 534 | 84 | 8 | 20 | 172 | 902 | 1 853 | 2.1 | |
| Monticello township, Wright County | 1 336 | 552 | 197 | 95 | 62 | - | 31 | 224 | 1 081 | 0.7 | |
| Montrose city, Wright County | 465 | 326 | 94 | 21 | 8 | - | 14 | 160 | 291 | 4.9 | |
| Moonshine township, Big Stone County | 64 | - | 12 | 17 | - | - | 2 | 7 | 55 | 3.1 | |
| Moore township, Stevens County | 85 | 2 | 12 | 22 | - | - | 2 | 2 | 81 | - | |
| Moorhead city, Clay County | 11 651 | 5 780 | 4 106 | 1 316 | 108 | 106 | 1 063 | 4 122 | 6 466 | 1.5 | |
| Moorhead township, Clay County | 139 | 3 | 60 | 45 | - | - | - | 29 | 110 | - | |
| Moose township, Roseau County | 48 | - | 22 | 10 | 2 | - | - | 9 | 39 | 4.2 | |
| Moose Creek township, Clearwater County | 96 | - | 15 | 15 | 26 | - | 8 | 22 | 66 | 2.1 | |
| Moose Lake township, Beltrami County | 74 | - | 15 | 17 | 16 | - | 4 | 20 | 50 | 4.1 | |
| Moose Lake city, Carlton County | 580 | 460 | 85 | 14 | 6 | 4 | 83 | 254 | 243 | 3.1 | |
| Moose Lake township, Carlton County | 360 | 115 | 61 | 35 | 26 | 5 | 10 | 89 | 261 | 1.7 | |
| Moose Lake township, Cass County | 43 | 2 | - | 7 | 22 | - | 3 | 4 | 36 | - | |
| Moose Park township, Itasca County | 32 | - | - | 6 | 20 | - | 6 | 17 | 9 | - | |
| Moose River township, Marshall County | 12 | - | 8 | - | 2 | - | - | 2 | 10 | - | |
| Mora city, Kanabec County | 1 383 | 1 173 | 132 | 30 | 24 | - | 165 | 546 | 672 | 2.0 | |
| Moran township, Todd County | 181 | 3 | 27 | 23 | 57 | - | 2 | 50 | 129 | 6.1 | |
| Moranville township, Roseau County | 306 | 5 | 119 | 19 | 39 | - | 6 | 49 | 251 | 1.3 | |
| Morcom township, St. Louis County | 49 | 2 | - | 22 | 11 | - | 6 | 12 | 31 | - | |
| Morgan city, Redwood County | 379 | 138 | 45 | 170 | - | - | 18 | 148 | 213 | 0.5 | |
| Morgan township, Redwood County | 108 | 1 | 7 | 41 | 7 | - | 2 | 20 | 86 | - | |
| Morken township, Clay County | 57 | - | 30 | 11 | - | - | - | 9 | 48 | - | |
| Morrill township, Morrison County | 225 | 2 | 6 | 38 | 39 | - | 6 | 38 | 181 | 0.9 | |
| Morris city, Stevens County | 1 903 | 1 448 | 269 | 86 | 15 | 5 | 254 | 759 | 890 | 2.1 | |
| Morris township, Stevens County | 210 | 39 | 36 | 50 | 3 | - | 2 | 28 | 180 | 1.4 | |
| Morrison township, Aitkin County | 61 | 2 | 5 | 11 | 14 | - | - | 16 | 45 | - | |
| Morristown city, Rice County | 364 | 317 | 23 | 2 | 4 | - | 15 | 102 | 247 | 2.7 | |
| Morristown township, Rice County | 239 | 14 | 6 | 14 | 26 | - | 4 | 28 | 207 | 0.8 | |
| Morse township, Itasca County | 197 | - | 12 | 44 | 50 | - | 7 | 41 | 149 | - | |
| Morse township, St. Louis County | 545 | 5 | 67 | 242 | 102 | - | 15 | 147 | 383 | 3.5 | |
| Morton city, Renville County | 203 | 2 | 26 | 65 | 5 | - | 15 | 64 | 124 | 2.5 | |
| Moscow township, Freeborn County | 237 | 37 | 24 | 45 | 13 | - | - | 64 | 173 | 0.8 | |
| Motley city | 275 | 190 | 32 | 35 | 10 | - | 32 | 121 | 122 | 4.4 | |
| Cass County (part) | - | - | - | - | - | - | - | - | - | (X) | |
| Morrison County (part) | 275 | 190 | 32 | 35 | 10 | - | 32 | 121 | 122 | 4.4 | |

Table 22. Fuels and Equipment Characteristics: 2000—Con.

[Data based on a sample (except Tables 65-68). For information on confidentiality protection, coverage, sampling error, and nonsampling error, see Appendix G. For location of definitions, see "How to Use This Census Report"]

| State County Place and County Subdivision | Occupied housing units | House heating fuel | | | | | Vehicles available | | | | Percent no telephone service available |
|---|------------------------------|--------------------|-------------|--------------------------------|--|------|--------------------|-------|--------------|------|---|
| | | Utility gas | Electricity | Fuel oil, kerosene, etc. | Coal or coke, wood, solar energy, or other fuel | None | None | 1 | 2 or more | | |
| PLACE AND COUNTY SUBDIVISION—Con. | | | | | | | | | | | |
| Motley township, Morrison County | 65 | 6 | 6 | 6 | 8 | - | - | 13 | 52 | - | |
| Moulton township, Murray County | 81 | - | 4 | 33 | - | - | - | 15 | 66 | - | |
| Mound city, Hennepin County | 3 982 | 3 584 | 314 | 44 | 17 | 17 | 196 | 1 022 | 2 764 | 0.8 | |
| Mound township, Rock County | 95 | - | 21 | 24 | - | - | - | 10 | 85 | - | |
| Mound Prairie township, Houston County | 239 | 4 | 17 | 70 | 36 | - | 4 | 43 | 192 | 1.3 | |
| Mounds View city, Ramsey County | 5 008 | 4 240 | 563 | 84 | 47 | 14 | 231 | 1 455 | 3 322 | 0.6 | |
| Mountain Iron city, St. Louis County | 1 329 | 579 | 331 | 288 | 55 | 5 | 59 | 493 | 777 | 2.3 | |
| Mountain Lake city, Cottonwood County | 821 | 709 | 83 | 8 | - | 5 | 57 | 357 | 407 | 2.1 | |
| Mountain Lake township, Cottonwood County | 95 | 18 | 6 | 16 | 1 | - | 12 | 11 | 72 | 14.7 | |
| Mount Morris township, Morrison County | 26 | - | - | 6 | 13 | - | 2 | 7 | 17 | - | |
| Mount Pleasant township, Wabasha County | 154 | 4 | 13 | 43 | 11 | - | - | 21 | 133 | - | |
| Mount Vernon township, Winona County | 108 | - | 2 | 15 | 9 | - | - | 30 | 78 | 0.9 | |
| Moyer township, Swift County | 52 | 2 | 12 | 17 | - | - | - | 6 | 46 | - | |
| Moylan township, Marshall County | 45 | - | 19 | 6 | 4 | - | - | 10 | 35 | - | |
| Mudgett township, Mille Lacs County | 28 | - | - | 4 | 5 | - | - | 2 | 26 | - | |
| Mud Hen Lake UT, St. Louis County | 117 | 2 | 18 | 54 | 24 | - | 4 | 29 | 84 | 6.8 | |
| Mud Lake UT, Marshall County | - | - | - | - | - | - | - | - | - | (X) | |
| Mulligan township, Brown County | 90 | 8 | 3 | 31 | 3 | - | 4 | 17 | 69 | - | |
| Munch township, Pine County | 95 | 2 | 5 | 10 | 19 | - | 4 | 26 | 65 | - | |
| Munson township, Stearns County | 495 | 27 | 79 | 77 | 63 | - | 6 | 86 | 403 | 0.8 | |
| Murdock city, Swift County | 130 | 6 | 21 | 25 | - | - | 6 | 57 | 67 | - | |
| Murray township, Murray County | 98 | 5 | 14 | 21 | 2 | - | 2 | 19 | 77 | 7.1 | |
| Myhre township, Lake of the Woods County | 59 | 2 | 13 | 2 | 17 | 2 | 4 | 10 | 45 | 3.4 | |
| Myrtle city, Freeborn County | 25 | - | - | 5 | - | - | - | 14 | 11 | 20.0 | |
| Nashua city, Wilkin County | 26 | - | 6 | 6 | - | - | - | 8 | 18 | - | |
| Nashville township, Martin County | 102 | 4 | 17 | 19 | - | - | 2 | 23 | 77 | 2.0 | |
| Nashwauk city, Itasca County | 432 | 311 | 22 | 87 | 8 | - | 40 | 163 | 229 | 3.0 | |
| Nashwauk township, Itasca County | 709 | 311 | 35 | 220 | 62 | - | 46 | 206 | 457 | 2.1 | |
| Nassau city, Lac qui Parle County | 39 | - | - | 8 | - | - | - | 13 | 26 | 5.1 | |
| Naytahwaush CDP, Mahnomon County | 163 | 6 | 7 | 85 | 14 | 2 | 27 | 72 | 64 | 16.6 | |
| Nebish township, Beltrami County | 114 | - | 37 | 15 | 28 | - | 4 | 23 | 87 | 3.5 | |
| Nelson city, Douglas County | 64 | 41 | 13 | 2 | - | - | 4 | 26 | 34 | 14.1 | |
| Nelson township, Watonwan County | 108 | 4 | 7 | 12 | 2 | - | - | 14 | 94 | 1.9 | |
| Nelson Park township, Marshall County | 56 | - | 12 | 22 | 12 | - | - | 15 | 41 | - | |
| Nereson township, Roseau County | 31 | - | 7 | 19 | - | - | 2 | 11 | 18 | 6.5 | |
| Nerstrand city, Rice County | 78 | - | 2 | 24 | 2 | - | 5 | 5 | 68 | - | |
| Nesbit township, Polk County | 46 | - | 11 | 21 | 2 | - | - | 6 | 40 | - | |
| Ness township, St. Louis County | 24 | 3 | 9 | 10 | 2 | - | - | 5 | 19 | 8.3 | |
| Nessel township, Chisago County | 652 | 125 | 55 | 43 | 68 | - | 10 | 148 | 494 | 0.6 | |
| Nett Lake UT, Koochiching County | 19 | - | 2 | - | 11 | - | 4 | 11 | 4 | 10.5 | |
| Nett Lake UT, St. Louis County | 103 | 10 | - | - | 5 | - | 16 | 47 | 40 | 11.7 | |
| Nevada township, Mower County | 115 | 2 | 7 | 10 | 2 | - | - | 18 | 97 | - | |
| Nevis city, Hubbard County | 167 | 2 | 20 | 60 | 11 | - | 8 | 66 | 93 | - | |
| Nevis township, Hubbard County | 350 | 6 | 101 | 48 | 57 | - | 11 | 98 | 241 | 1.4 | |
| New Auburn city, Sibley County | 161 | 9 | 18 | 35 | 4 | - | 4 | 39 | 118 | 1.2 | |
| New Auburn township, Sibley County | 171 | 4 | 6 | 58 | 12 | - | 2 | 15 | 154 | 1.8 | |
| New Avon township, Redwood County | 99 | 2 | 18 | 30 | 4 | - | 2 | 15 | 82 | 2.0 | |
| New Brighton city, Ramsey County | 9 053 | 7 398 | 1 457 | 51 | 44 | 51 | 522 | 3 067 | 5 464 | 0.4 | |
| Newburg township, Fillmore County | 171 | 16 | 10 | 23 | 15 | - | 6 | 54 | 111 | 3.5 | |
| New Dosey township, Pine County | 30 | 2 | - | - | 8 | - | 2 | 6 | 22 | - | |
| Newfolden city, Marshall County | 161 | 4 | 39 | 51 | 9 | - | 24 | 50 | 87 | 1.9 | |
| New Folden township, Marshall County | 79 | - | 20 | 29 | 10 | - | - | 19 | 60 | - | |
| New Germany city, Carver County | 146 | 83 | 29 | 34 | - | - | 23 | 41 | 82 | 2.7 | |
| New Hartford township, Winona County | 289 | 1 | 29 | 74 | 20 | - | 15 | 26 | 248 | 0.7 | |
| New Haven township, Olmsted County | 446 | 34 | 28 | 69 | 19 | - | 7 | 73 | 366 | 0.4 | |
| New Hope city, Hennepin County | 8 663 | 7 352 | 1 003 | 68 | 192 | 41 | 918 | 3 200 | 4 545 | 0.4 | |
| New Independence township, St. Louis County .. | 107 | - | 22 | 30 | 24 | - | - | 26 | 81 | 0.9 | |
| New London city, Kandiyohi County | 414 | 253 | 104 | 39 | 5 | - | 38 | 154 | 222 | 1.7 | |
| New London township, Kandiyohi County | 1 176 | 472 | 166 | 108 | 66 | - | 34 | 219 | 923 | - | |
| New Maine township, Marshall County | 76 | - | 10 | 18 | 23 | - | 4 | 9 | 63 | - | |
| New Market city, Scott County | 119 | 116 | - | - | - | - | 1 | 36 | 82 | - | |
| New Market township, Scott County | 962 | 492 | 50 | 65 | 40 | - | 18 | 72 | 872 | - | |
| New Munich city, Stearns County | 73 | 2 | 7 | 35 | - | - | 9 | 28 | 36 | - | |
| Newport city, Washington County | 1 418 | 1 090 | 242 | 47 | 13 | - | 106 | 417 | 895 | - | |
| New Prague city | 1 681 | 1 511 | 127 | 9 | - | 5 | 127 | 526 | 1 028 | 0.4 | |
| Le Sueur County (part) | 536 | 485 | 28 | - | - | - | 23 | 158 | 355 | - | |
| Scott County (part) | 1 145 | 1 026 | 99 | 9 | - | 5 | 104 | 368 | 673 | 0.6 | |
| New Prairie township, Pope County | 95 | 2 | 15 | 32 | 4 | - | 2 | 12 | 81 | - | |
| New Richland city, Waseca County | 480 | 423 | 53 | 4 | - | - | 36 | 152 | 292 | 2.9 | |
| New Richland township, Waseca County | 182 | 5 | 8 | 31 | 10 | 3 | 2 | 24 | 156 | 1.1 | |
| Newry township, Freeborn County | 167 | 18 | 8 | 47 | 9 | - | 6 | 27 | 134 | 1.2 | |
| New Scandia township, Washington County | 1 294 | 836 | 91 | 125 | 52 | - | 33 | 231 | 1 030 | 0.6 | |
| New Solum township, Marshall County | 108 | 2 | 28 | 24 | 3 | - | - | 14 | 94 | - | |
| New Sweden township, Nicollet County | 108 | - | - | 16 | 9 | - | 4 | 19 | 85 | 2.8 | |
| Newton township, Otter Tail County | 261 | 57 | 16 | 65 | 45 | - | 7 | 32 | 222 | 3.4 | |
| New Trier city, Dakota County | 34 | 29 | - | - | 5 | - | - | 9 | 25 | - | |
| New Ulm city, Brown County | 5 488 | 4 857 | 364 | 44 | 134 | 35 | 520 | 1 907 | 3 061 | 0.6 | |
| New York Mills city, Otter Tail County | 499 | 402 | 72 | 11 | 10 | - | 67 | 203 | 229 | 4.4 | |
| Nickerson township, Pine County | 53 | - | 4 | 4 | 21 | - | 4 | 22 | 27 | - | |
| Nicollet city, Nicollet County | 351 | 245 | 50 | 50 | - | - | 8 | 98 | 245 | 0.6 | |
| Nicollet township, Nicollet County | 181 | 27 | 6 | 50 | 19 | - | 6 | 22 | 153 | 1.1 | |
| Nidaros township, Otter Tail County | 123 | 3 | 14 | 14 | 12 | - | 4 | 26 | 93 | 1.6 | |
| Nielsville city, Polk County | 38 | - | 2 | 17 | 2 | - | - | 17 | 21 | 18.4 | |
| Nilsen township, Wilkin County | 18 | - | 6 | 4 | - | - | - | 2 | 16 | - | |
| Nimrod city, Wadena County | 37 | - | - | 13 | 12 | - | 2 | 13 | 22 | - | |
| Nininger township, Dakota County | 287 | 163 | 16 | 26 | 11 | - | - | 31 | 256 | - | |
| Nisswa city, Crow Wing County | 795 | 487 | 144 | 54 | 41 | - | 14 | 180 | 601 | - | |
| Nokay Lake township, Crow Wing County | 269 | 7 | 26 | 34 | 67 | - | 2 | 59 | 208 | - | |

Table 22. Fuels and Equipment Characteristics: 2000—Con.

[Data based on a sample (except Tables 65-68). For information on confidentiality protection, coverage, sampling error, and nonsampling error, see Appendix G. For location of definitions, see "How to Use This Census Report"]

| State County Place and County Subdivision | Occupied housing units | House heating fuel | | | | | Vehicles available | | | | Percent no telephone service available |
|--|------------------------------|--------------------|-------------|--------------------------------|--|------|--------------------|-------|--------------|------|---|
| | | Utility gas | Electricity | Fuel oil, kerosene, etc. | Coal or coke, wood, solar energy, or other fuel | None | None | 1 | 2 or more | | |
| PLACE AND COUNTY SUBDIVISION—Con. | | | | | | | | | | | |
| Nora township, Clearwater County | 150 | - | 38 | 37 | 37 | 2 | 6 | 33 | 111 | 4.0 | |
| Nora township, Pope County | 82 | - | 6 | 25 | 2 | - | 2 | 19 | 61 | - | |
| Norcross city, Grant County | 31 | - | 2 | 20 | - | - | - | 21 | 10 | 6.5 | |
| Norden township, Pennington County | 133 | - | 56 | 9 | 15 | - | 3 | 17 | 113 | 1.5 | |
| Nordick township, Wilkin County | 39 | - | 6 | 7 | 2 | - | 2 | 6 | 31 | - | |
| Nordland township, Aitkin County | 370 | 8 | 46 | 61 | 62 | - | - | 76 | 294 | 1.4 | |
| Nordland township, Lyon County | 84 | - | 20 | 14 | 2 | - | - | 7 | 77 | 2.4 | |
| Nore township, Itasca County | 19 | - | - | 9 | 3 | - | - | 7 | 12 | - | |
| Norfolk township, Renville County | 77 | - | 6 | 10 | 6 | - | - | 12 | 65 | - | |
| Norman township, Pine County | 109 | 2 | 5 | 27 | 21 | - | 6 | 40 | 63 | 3.7 | |
| Norman township, Yellow Medicine County | 103 | 16 | 15 | 27 | 2 | - | - | 15 | 88 | 1.9 | |
| Normania township, Yellow Medicine County | 75 | - | 17 | 14 | 6 | - | - | 15 | 60 | 2.7 | |
| Normanna township, St. Louis County | 219 | 3 | 31 | 66 | 45 | 3 | 3 | 47 | 169 | - | |
| North township, Pennington County | 281 | 76 | 118 | 19 | 18 | - | 8 | 44 | 229 | 0.7 | |
| North Beltrami UT, Beltrami County | 14 | - | 2 | - | 6 | - | 2 | - | 12 | - | |
| North Branch city, Chisago County | 2 815 | 2 425 | 76 | 50 | 92 | 10 | 125 | 622 | 2 068 | 1.5 | |
| North Branch township, Isanti County | 595 | 86 | 24 | 70 | 51 | - | 19 | 97 | 479 | 1.3 | |
| North Carlton UT, Carlton County | 312 | 4 | 35 | 75 | 74 | 2 | 12 | 79 | 221 | 1.3 | |
| North Cass UT, Cass County | 120 | - | - | 8 | 33 | - | 11 | 43 | 66 | 7.5 | |
| North Central Cass UT, Cass County | 3 | - | - | - | - | - | - | - | 3 | - | |
| North Clearwater UT, Clearwater County | 27 | - | - | 5 | 9 | - | - | 8 | 19 | 18.5 | |
| Northeast Aitkin UT, Aitkin County | 5 | - | - | - | 2 | - | - | 3 | 2 | - | |
| Northeast Itasca UT, Itasca County | 484 | 13 | 35 | 113 | 114 | - | 19 | 107 | 358 | 4.5 | |
| Northeast St. Louis UT, St. Louis County | 88 | - | 26 | 5 | 17 | - | 3 | 5 | 80 | 4.5 | |
| Northern township, Beltrami County | 1 450 | 567 | 325 | 103 | 88 | - | 31 | 403 | 1 016 | 1.4 | |
| Northfield city | 4 909 | 3 960 | 830 | 13 | 58 | 14 | 348 | 1 896 | 2 665 | 0.7 | |
| Dakota County (part) | 219 | 198 | 19 | - | - | - | 4 | 33 | 182 | - | |
| Rice County (part) | 4 690 | 3 762 | 811 | 13 | 56 | 14 | 344 | 1 863 | 2 483 | 0.7 | |
| Northfield township, Rice County | 262 | 9 | 21 | 43 | 4 | - | 3 | 36 | 223 | - | |
| North Fork township, Stearns County | 91 | - | 6 | 24 | 4 | 2 | - | 21 | 70 | 3.3 | |
| North Germany township, Wadena County | 129 | 4 | 10 | 38 | 41 | - | 5 | 33 | 91 | - | |
| North Hero township, Redwood County | 73 | 2 | 7 | 24 | 1 | - | 2 | 19 | 52 | 5.5 | |
| Northland township, Polk County | 62 | - | 21 | 15 | - | - | 2 | 9 | 51 | - | |
| Northland township, St. Louis County | 65 | - | 11 | 19 | 13 | - | - | 15 | 50 | - | |
| North Mankato city | 4 752 | 3 976 | 630 | 6 | 36 | 30 | 265 | 1 417 | 3 070 | 0.3 | |
| Blue Earth County (part) | - | - | - | - | - | - | - | - | - | (X) | |
| Nicollet County (part) | 4 752 | 3 976 | 630 | 6 | 36 | 30 | 265 | 1 417 | 3 070 | 0.3 | |
| North Oaks city, Ramsey County | 1 310 | 1 232 | 38 | 33 | - | 7 | 6 | 102 | 1 202 | - | |
| Northome city, Koochiching County | 87 | - | 13 | 22 | 11 | - | 22 | 29 | 36 | 4.6 | |
| Northome UT, Koochiching County | 200 | - | 2 | 38 | 73 | - | 4 | 44 | 152 | 3.0 | |
| North Ottawa township, Grant County | 27 | - | 11 | 10 | - | - | - | - | 27 | - | |
| North Red River township, Kittson County | 4 | - | - | 2 | 2 | - | - | 2 | 2 | - | |
| Northrop city, Martin County | 102 | 88 | - | 6 | - | - | 2 | 23 | 77 | - | |
| North Roseau UT, Roseau County | 50 | - | 24 | 3 | 14 | - | - | 5 | 45 | - | |
| North St. Paul city, Ramsey County | 4 702 | 4 015 | 541 | 56 | 69 | 10 | 406 | 1 503 | 2 793 | 0.3 | |
| North Star township, Brown County | 105 | 4 | 5 | 38 | - | - | - | 14 | 91 | 1.9 | |
| North Star township, St. Louis County | 74 | - | 11 | 12 | 4 | 2 | 5 | 14 | 55 | - | |
| Northwest Aitkin UT, Aitkin County | 128 | - | 14 | 9 | 38 | - | 6 | 19 | 103 | - | |
| Northwest Koochiching UT, Koochiching County | 231 | 2 | 47 | 23 | 75 | - | 4 | 75 | 152 | 2.2 | |
| Northwest Roseau UT, Roseau County | 4 | - | 2 | 2 | - | - | - | 2 | 2 | - | |
| Northwest St. Louis UT, St. Louis County | 158 | 2 | 21 | 12 | 43 | - | 6 | 23 | 129 | 4.4 | |
| Norton township, Winona County | 184 | 17 | 5 | 48 | 16 | - | 2 | 32 | 150 | - | |
| Norway township, Fillmore County | 121 | 6 | 11 | 25 | 17 | - | 3 | 20 | 98 | 1.7 | |
| Norway township, Kittson County | 44 | - | 7 | 22 | 2 | - | - | 9 | 35 | - | |
| Norway Lake township, Kandiyohi County | 109 | 2 | 2 | 31 | 12 | - | 2 | 24 | 83 | 3.7 | |
| Norwegian Grove township, Otter Tail County | 125 | - | 5 | 43 | 26 | - | 4 | 21 | 100 | - | |
| Norwood Young America city, Carver County | 1 169 | 905 | 159 | 37 | 20 | 4 | 64 | 383 | 722 | 0.9 | |
| Numedal township, Pennington County | 40 | 2 | 16 | 4 | 4 | - | - | 13 | 27 | - | |
| Nunda township, Freeborn County | 134 | 17 | 7 | 17 | 6 | - | 5 | 16 | 113 | - | |
| Oak township, Stearns County | 211 | 7 | 7 | 55 | 16 | - | 5 | 39 | 167 | - | |
| Oakdale city, Washington County | 10 249 | 8 965 | 975 | 118 | 61 | 41 | 511 | 3 280 | 6 458 | 0.5 | |
| Oak Grove city, Anoka County | 2 223 | 1 716 | 111 | 162 | 63 | - | 21 | 267 | 1 935 | - | |
| Oakland township, Freeborn County | 159 | 30 | 10 | 14 | - | - | 3 | 21 | 135 | - | |
| Oakland township, Mahnom County | 92 | - | 12 | 18 | 29 | - | 4 | 22 | 66 | 2.2 | |
| Oak Lawn township, Crow Wing County | 580 | 148 | 78 | 103 | 64 | - | 8 | 124 | 448 | 0.3 | |
| Oak Park township, Marshall County | 69 | 2 | 26 | 30 | - | - | - | 18 | 51 | - | |
| Oak Park Heights city, Washington County | 1 534 | 1 074 | 424 | 12 | 4 | 9 | 165 | 517 | 852 | 0.3 | |
| Oakport CDP, Clay County | 453 | 265 | 119 | 40 | 2 | - | 6 | 41 | 406 | - | |
| Oakport township, Clay County | 581 | 268 | 177 | 64 | 5 | - | 8 | 56 | 517 | - | |
| Oak Valley township, Otter Tail County | 137 | - | 2 | 41 | 44 | - | 13 | 25 | 99 | 10.9 | |
| Oakwood township, Wabasha County | 148 | - | 10 | 26 | 17 | - | - | 29 | 119 | - | |
| O'Brien township, Beltrami County | 27 | - | 5 | 10 | 6 | - | - | 12 | 15 | 7.4 | |
| Odessa city, Big Stone County | 52 | - | 11 | 3 | - | - | 4 | 21 | 27 | - | |
| Odessa township, Big Stone County | 63 | - | 7 | 15 | 4 | - | - | 16 | 47 | - | |
| Odin city, Watonwan County | 64 | - | 7 | 18 | - | - | - | 26 | 38 | 9.4 | |
| Odin township, Watonwan County | 90 | 3 | 5 | 24 | - | - | 3 | 17 | 70 | - | |
| Ogema city, Becker County | 75 | - | 7 | 10 | 6 | - | - | 44 | 31 | 8.0 | |
| Ogema township, Pine County | 113 | 4 | 7 | 2 | 16 | - | 11 | 39 | 63 | 15.9 | |
| Ogilvie city, Kanabec County | 167 | 117 | 16 | 5 | 3 | - | 20 | 52 | 95 | 4.8 | |
| Okabena city, Jackson County | 77 | - | - | 20 | 2 | - | 6 | 28 | 43 | 1.3 | |
| Oklee city, Red Lake County | 186 | - | 52 | 80 | 4 | - | 26 | 74 | 86 | 6.5 | |
| Olivia city, Renville County | 1 075 | 825 | 139 | 64 | 10 | 12 | 96 | 371 | 608 | 2.5 | |
| Olney township, Nobles County | 72 | - | - | 17 | 4 | - | - | 6 | 66 | - | |
| Omro township, Yellow Medicine County | 63 | - | 6 | 22 | - | - | - | 12 | 51 | 3.2 | |
| Onamia city, Mille Lacs County | 314 | 205 | 46 | 28 | 18 | 6 | 51 | 147 | 116 | 1.6 | |
| Onamia township, Mille Lacs County | 221 | 18 | 13 | 13 | 27 | - | 11 | 39 | 171 | 8.6 | |

Table 22. Fuels and Equipment Characteristics: 2000—Con.

[Data based on a sample (except Tables 65-68). For information on confidentiality protection, coverage, sampling error, and nonsampling error, see Appendix G. For location of definitions, see "How to Use This Census Report"]

| State County Place and County Subdivision | Occupied housing units | House heating fuel | | | | | Vehicles available | | | | Percent no telephone service available |
|---|------------------------------|--------------------|-------------|--------------------------------|--|------|--------------------|-------|--------------|------|---|
| | | Utility gas | Electricity | Fuel oil, kerosene, etc. | Coal or coke, wood, solar energy, or other fuel | None | None | 1 | 2 or more | | |
| PLACE AND COUNTY SUBDIVISION—Con. | | | | | | | | | | | |
| Onstad township, Polk County | 16 | - | 2 | 14 | - | - | - | 6 | 10 | - | |
| Orange township, Douglas County | 116 | - | - | 20 | 12 | - | 2 | 13 | 101 | - | |
| Orion township, Olmsted County | 225 | 42 | 24 | 26 | 12 | - | 9 | 44 | 172 | 0.9 | |
| Ormsby city | 60 | - | - | 11 | 2 | - | - | 24 | 36 | 3.3 | |
| Martin County (part) | 23 | - | - | 7 | 2 | - | - | 8 | 15 | - | |
| Watowan County (part) | 37 | - | - | 4 | - | - | - | 16 | 21 | 5.4 | |
| Orono city, Hennepin County | 2 763 | 2 469 | 86 | 127 | 18 | - | 54 | 365 | 2 344 | 0.4 | |
| Oronoco city, Olmsted County | 313 | 223 | 20 | 8 | 8 | 4 | 9 | 56 | 248 | 1.9 | |
| Oronoco township, Olmsted County | 820 | 247 | 64 | 69 | 18 | - | 25 | 135 | 660 | 0.5 | |
| Orr city, St. Louis County | 110 | 1 | 26 | 23 | 10 | - | 13 | 37 | 60 | 2.7 | |
| Orock township, Sherburne County | 889 | 453 | 47 | 39 | 48 | - | 6 | 139 | 744 | 0.6 | |
| Orton township, Wadena County | 78 | - | 9 | 28 | 17 | - | 6 | 26 | 46 | - | |
| Ortonville city | 919 | 484 | 158 | 167 | 14 | 4 | 103 | 325 | 491 | 1.4 | |
| Big Stone County (part) | 919 | 484 | 158 | 167 | 14 | 4 | 103 | 325 | 491 | 1.4 | |
| Lac qui Parle County (part) | - | - | - | - | - | - | - | - | - | (X) | |
| Ortonville township, Big Stone County | 973 | 505 | 164 | 167 | 14 | 4 | 103 | 342 | 528 | 1.3 | |
| Orwell township, Otter Tail County | 60 | - | 5 | 27 | 5 | - | - | 3 | 57 | - | |
| Osage township, Becker County | 322 | 5 | 68 | 79 | 84 | - | 10 | 71 | 241 | 1.9 | |
| Osakis city | 662 | 523 | 86 | 21 | 10 | - | 63 | 263 | 336 | 1.2 | |
| Douglas County (part) | 590 | 469 | 76 | 19 | 6 | - | 63 | 243 | 284 | 1.0 | |
| Todd County (part) | 72 | 54 | 10 | 2 | 4 | - | - | 20 | 52 | 2.8 | |
| Osakis township, Douglas County | 216 | 5 | 23 | 29 | 15 | - | 2 | 47 | 167 | - | |
| Osborne township, Pipestone County | 118 | - | 21 | 49 | - | - | 2 | 21 | 95 | 1.7 | |
| Oscar township, Otter Tail County | 78 | 3 | - | 44 | 4 | - | 2 | 2 | 74 | - | |
| Osceola township, Renville County | 70 | 6 | 8 | 16 | - | - | - | 19 | 51 | - | |
| Oshawa township, Nicollet County | 181 | 13 | 13 | 23 | 4 | - | 3 | 29 | 149 | 1.1 | |
| Oshkosh township, Yellow Medicine County | 85 | - | 18 | 24 | 2 | - | - | 14 | 71 | - | |
| Oslo city, Marshall County | 154 | 9 | 42 | 79 | - | - | 14 | 55 | 85 | 3.9 | |
| Osseo city, Hennepin County | 1 035 | 806 | 157 | 25 | 19 | 24 | 133 | 426 | 476 | - | |
| Ostrander city, Fillmore County | 97 | 2 | 1 | 13 | - | - | 8 | 36 | 53 | - | |
| Oteneagen township, Itasca County | 89 | 2 | 5 | 19 | 30 | - | 1 | 12 | 76 | - | |
| Otisco township, Waseca County | 220 | 7 | 18 | 39 | 9 | - | 2 | 26 | 192 | 0.9 | |
| Otrej township, Big Stone County | 37 | - | 6 | 9 | 4 | 1 | - | 11 | 26 | - | |
| Otsego city, Wright County | 2 059 | 1 526 | 109 | 148 | 70 | - | 18 | 334 | 1 707 | 1.0 | |
| Ottawa township, Le Sueur County | 119 | 8 | 2 | 11 | - | - | 2 | 28 | 89 | - | |
| Ottertail city, Otter Tail County | 183 | 85 | 42 | 4 | 9 | - | 10 | 43 | 130 | 4.4 | |
| Otter Tail township, Otter Tail County | 241 | 95 | 57 | 17 | 29 | - | 6 | 56 | 179 | 0.8 | |
| Otter Tail Peninsula township, Cass County | 21 | - | 8 | 2 | 2 | - | - | 4 | 17 | - | |
| Otto township, Otter Tail County | 179 | 2 | 15 | 26 | 29 | - | 2 | 43 | 134 | 2.8 | |
| Owatonna city, Steele County | 8 694 | 7 684 | 797 | 14 | 94 | 40 | 613 | 2 874 | 5 207 | 1.0 | |
| Owatonna township, Steele County | 283 | 147 | 16 | 12 | 12 | - | 2 | 46 | 235 | 1.1 | |
| Owens township, St. Louis County | 110 | - | 13 | 29 | 31 | - | 25 | 29 | 85 | 4.5 | |
| Oxford township, Isanti County | 274 | 11 | 18 | 20 | 50 | - | 2 | 44 | 228 | 1.5 | |
| Paddock township, Otter Tail County | 98 | - | 4 | 22 | 39 | - | 4 | 9 | 85 | - | |
| Page township, Mille Lacs County | 219 | - | 13 | 41 | 27 | 3 | 4 | 53 | 162 | 0.9 | |
| Palisade city, Aitkin County | 27 | - | - | 6 | 2 | - | 5 | 11 | 11 | 7.4 | |
| Palmer township, Sherburne County | 833 | 418 | 104 | 44 | 39 | - | 9 | 141 | 683 | 1.2 | |
| Palmville township, Roseau County | 22 | 3 | 14 | - | 1 | - | - | - | 22 | 18.2 | |
| Palmyra township, Renville County | 82 | - | 5 | 13 | - | - | - | 21 | 61 | 2.4 | |
| Park township, Pine County | 20 | - | 4 | 5 | 2 | - | - | - | 20 | - | |
| Parke township, Clay County | 161 | 2 | 48 | 31 | 20 | - | 3 | 20 | 138 | - | |
| Parker township, Marshall County | 12 | - | 8 | 4 | - | - | - | - | 12 | - | |
| Parker township, Morrison County | 158 | 3 | - | 51 | 54 | - | 5 | 16 | 137 | 1.9 | |
| Parkers Prairie city, Otter Tail County | 401 | 5 | 81 | 173 | 8 | - | 50 | 130 | 221 | - | |
| Parkers Prairie township, Otter Tail County | 126 | - | 10 | 50 | 7 | - | 2 | 27 | 97 | - | |
| Park Rapids city, Hubbard County | 1 479 | 838 | 256 | 224 | 51 | 41 | 228 | 659 | 592 | 2.0 | |
| Parnell township, Polk County | 31 | 3 | 11 | 7 | 2 | - | - | 3 | 28 | 9.7 | |
| Parnell township, Traverse County | 32 | - | 9 | 4 | 2 | - | - | 9 | 23 | - | |
| Partridge township, Pine County | 199 | 4 | 14 | 27 | 38 | - | 4 | 33 | 162 | - | |
| Paxton township, Redwood County | 199 | 7 | 22 | 44 | 4 | - | 5 | 65 | 129 | 3.0 | |
| Paynesville city, Stearns County | 930 | 768 | 90 | 45 | 13 | 3 | 85 | 345 | 500 | 4.3 | |
| Paynesville township, Stearns County | 514 | 101 | 109 | 48 | 23 | - | 7 | 89 | 418 | - | |
| Peace township, Kanabec County | 351 | 2 | 18 | 23 | 66 | - | 12 | 108 | 231 | 6.0 | |
| Pease city, Mille Lacs County | 74 | 61 | 7 | 4 | - | - | - | 23 | 51 | 5.4 | |
| Pelan township, Kittson County | 18 | - | - | 11 | - | - | 2 | 8 | 8 | 22.2 | |
| Pelican township, Crow Wing County | 166 | 96 | 33 | - | 10 | - | 2 | 39 | 125 | - | |
| Pelican township, Otter Tail County | 271 | 61 | 18 | 52 | 33 | - | 2 | 55 | 214 | 2.2 | |
| Pelican Lake township, Grant County | 178 | 1 | 32 | 23 | 15 | - | 4 | 33 | 141 | 1.1 | |
| Pelican Rapids city, Otter Tail County | 880 | 599 | 175 | 83 | 10 | - | 121 | 344 | 415 | 2.3 | |
| Pemberton city, Blue Earth County | 85 | 3 | 4 | 18 | - | - | - | 27 | 58 | - | |
| Pembina township, Mahanomen County | 179 | - | 68 | 53 | 16 | - | - | 45 | 134 | - | |
| Penn township, McLeod County | 113 | - | 2 | 45 | 21 | - | - | 21 | 92 | - | |
| Pennoch city, Kandiyohi County | 169 | - | 8 | 76 | 4 | - | 6 | 45 | 118 | - | |
| Pepin township, Wabasha County | 160 | 4 | 8 | 17 | 25 | - | 2 | 47 | 111 | 1.3 | |
| Pepperton township, Stevens County | 53 | - | 6 | 20 | 4 | - | - | 10 | 43 | - | |
| Pequaywan township, St. Louis County | 56 | 2 | 6 | 8 | 14 | - | - | 11 | 45 | 3.6 | |
| Pequot Lakes city, Crow Wing County | 470 | 264 | 114 | 31 | 8 | - | 68 | 213 | 189 | - | |
| Perch Lake township, Carlton County | 409 | 6 | 57 | 112 | 41 | 3 | 25 | 107 | 277 | 3.7 | |
| Percy township, Kittson County | 21 | - | 10 | 6 | 1 | - | - | 2 | 19 | - | |
| Perham city, Otter Tail County | 1 109 | 755 | 266 | 49 | 12 | 9 | 141 | 435 | 533 | 2.3 | |
| Perham township, Otter Tail County | 309 | 146 | 25 | 44 | 27 | - | 6 | 67 | 236 | 3.2 | |
| Perley city, Norman County | 50 | 2 | 12 | 23 | 1 | - | - | 11 | 39 | - | |
| Perry township, Lac qui Parle County | 55 | - | 14 | 16 | - | - | 4 | - | 51 | - | |
| Perry Lake township, Crow Wing County | 95 | - | 13 | 28 | 14 | - | - | 17 | 78 | - | |
| Petersburg township, Jackson County | 102 | 9 | 12 | 17 | 6 | - | - | 8 | 94 | - | |

Table 22. Fuels and Equipment Characteristics: 2000—Con.

[Data based on a sample (except Tables 65-68). For information on confidentiality protection, coverage, sampling error, and nonsampling error, see Appendix G. For location of definitions, see "How to Use This Census Report"]

| State County Place and County Subdivision | Occupied housing units | House heating fuel | | | | | Vehicles available | | | | Percent no telephone service available |
|--|------------------------------|--------------------|-------------|--------------------------------|--|------|--------------------|-------|--------------|------|---|
| | | Utility gas | Electricity | Fuel oil, kerosene, etc. | Coal or coke, wood, solar energy, or other fuel | None | None | 1 | 2 or more | | |
| PLACE AND COUNTY SUBDIVISION—Con. | | | | | | | | | | | |
| Peterson city, Fillmore County | 96 | 85 | 6 | 2 | 2 | - | 8 | 18 | 70 | 5.2 | |
| Pfeiffer Lake UT, St. Louis County | 2 | - | - | 2 | - | - | - | 2 | - | - | |
| Pickereel Lake township, Freeborn County | 258 | 114 | 2 | 44 | 8 | 2 | 5 | 31 | 222 | - | |
| Picket Lake UT, St. Louis County | - | - | - | - | - | - | - | - | - | (X) | |
| Pierz city, Morrison County | 509 | 429 | 46 | 19 | 2 | 5 | 71 | 186 | 252 | 1.8 | |
| Pierz township, Morrison County | 158 | 6 | 4 | 39 | 36 | - | - | 26 | 132 | 1.3 | |
| Pike township, St. Louis County | 190 | 2 | 8 | 73 | 46 | - | 2 | 40 | 148 | 4.2 | |
| Pike Bay township, Cass County | 540 | 40 | 101 | 71 | 53 | 3 | 67 | 196 | 277 | 10.9 | |
| Pike Creek township, Morrison County | 308 | 11 | 6 | 138 | 40 | 3 | 4 | 61 | 243 | 1.9 | |
| Pillager city, Cass County | 170 | 4 | 5 | 52 | 11 | - | 11 | 72 | 87 | 1.2 | |
| Pillsbury township, Swift County | 87 | 1 | 12 | 28 | 2 | - | 2 | 20 | 65 | - | |
| Pilot Grove township, Faribault County | 75 | - | - | 27 | 2 | - | 2 | 17 | 56 | 4.0 | |
| Pilot Mound township, Fillmore County | 124 | 4 | 6 | 12 | 26 | - | 2 | 17 | 105 | 2.4 | |
| Pine City city, Pine County | 1 223 | 1 046 | 137 | 8 | 4 | 2 | 152 | 481 | 590 | 4.3 | |
| Pine City township, Pine County | 460 | 100 | 44 | 39 | 54 | - | 8 | 94 | 358 | 2.0 | |
| Pine Island city | 864 | 729 | 89 | 10 | 5 | 6 | 55 | 247 | 562 | 0.7 | |
| Goodhue County (part) | 832 | 704 | 85 | 10 | 5 | 6 | 55 | 245 | 532 | 0.7 | |
| Olmsted County (part) | 32 | 25 | 4 | - | - | - | - | 2 | 30 | - | |
| Pine Island township, Goodhue County | 205 | 10 | 16 | 58 | 15 | - | 6 | 25 | 174 | - | |
| Pine Lake township, Cass County | 72 | 2 | 9 | 5 | 10 | - | 4 | 19 | 49 | - | |
| Pine Lake township, Clearwater County | 139 | 2 | 41 | 26 | 36 | - | 5 | 32 | 102 | 1.4 | |
| Pine Lake township, Otter Tail County | 250 | 80 | 36 | 33 | 23 | - | 2 | 56 | 192 | 1.6 | |
| Pine Lake township, Pine County | 238 | 10 | 25 | 33 | 49 | 2 | 3 | 66 | 169 | 2.1 | |
| Pine Point CDP, Becker County | 87 | - | 34 | 32 | 3 | - | 9 | 43 | 35 | 33.3 | |
| Pine Point township, Becker County | 108 | - | 34 | 38 | 14 | - | 9 | 48 | 51 | 26.9 | |
| Pine River city, Cass County | 455 | 233 | 94 | 63 | 16 | 2 | 88 | 209 | 158 | 3.5 | |
| Pine River township, Cass County | 393 | 40 | 61 | 29 | 89 | - | 14 | 112 | 267 | 3.8 | |
| Pine Springs city, Washington County | 136 | 115 | 4 | 15 | 2 | - | - | 12 | 124 | - | |
| Pipestone city, Pipestone County | 1 900 | 1 556 | 228 | 59 | 24 | 5 | 143 | 787 | 970 | 0.4 | |
| Plainview city, Wabasha County | 1 152 | 1 039 | 85 | 4 | 8 | - | 83 | 340 | 729 | 1.8 | |
| Plainview township, Wabasha County | 171 | 8 | 9 | 13 | 16 | - | - | 25 | 146 | - | |
| Plato city, McLeod County | 144 | 127 | 2 | 9 | - | - | - | 40 | 104 | 1.4 | |
| Platte township, Morrison County | 132 | 3 | 3 | 35 | 50 | 2 | 4 | 42 | 86 | 1.5 | |
| Platte Lake township, Crow Wing County | 117 | - | 6 | 18 | 20 | - | 8 | 16 | 93 | 1.7 | |
| Pleasant Grove township, Olmsted County | 303 | 11 | 17 | 26 | 19 | - | 4 | 48 | 251 | - | |
| Pleasant Hill township, Winona County | 184 | 3 | 15 | 47 | 38 | - | 10 | 22 | 152 | 1.1 | |
| Pleasant Lake city, Stearns County | 177 | 135 | 27 | 8 | - | - | 8 | 29 | 140 | - | |
| Pleasant Mound township, Blue Earth County | 98 | 12 | - | 5 | 5 | - | - | 14 | 84 | 2.0 | |
| Pleasant Prairie township, Martin County | 94 | - | 4 | 21 | - | - | 2 | 19 | 73 | - | |
| Pleasant Valley township, Mower County | 106 | - | 7 | 6 | 2 | - | - | 17 | 89 | - | |
| Pleasant View township, Norman County | 50 | - | 6 | 30 | 2 | - | - | 4 | 46 | 4.0 | |
| Pliny township, Aitkin County | 43 | - | 2 | 7 | 16 | - | 2 | 16 | 25 | 4.7 | |
| Plummer city, Red Lake County | 115 | 2 | 35 | 30 | 8 | 2 | 9 | 40 | 66 | 1.7 | |
| Plymouth city, Hennepin County | 24 822 | 21 876 | 2 111 | 232 | 152 | 158 | 613 | 7 212 | 16 997 | 0.4 | |
| Pohlitz township, Roseau County | 19 | 2 | 5 | 3 | - | - | - | - | 19 | - | |
| Pokegama township, Pine County | 997 | 428 | 115 | 21 | 53 | - | 40 | 231 | 726 | 2.7 | |
| Polk Centre township, Pennington County | 30 | - | 14 | 9 | - | - | - | 8 | 22 | - | |
| Polonia township, Roseau County | 13 | - | 7 | 2 | - | - | 2 | 2 | 9 | 15.4 | |
| Pomme de Terre township, Grant County | 54 | - | 2 | 17 | 11 | - | - | 6 | 48 | - | |
| Pomroy township, Itasca County | 14 | - | - | 2 | 12 | - | - | 4 | 10 | 14.3 | |
| Pomroy township, Kanabec County | 140 | - | 10 | 14 | 56 | 5 | 4 | 28 | 108 | 5.7 | |
| Ponemah CDP, Beltrami County | 196 | 3 | 87 | 22 | 27 | - | 53 | 67 | 76 | 14.3 | |
| Ponto Lake township, Cass County | 251 | 9 | 55 | 16 | 52 | - | 17 | 84 | 150 | 2.0 | |
| Poplar township, Cass County | 56 | - | - | 7 | 31 | - | - | 12 | 44 | - | |
| Poplar Grove township, Roseau County | 32 | - | - | 4 | 8 | - | 2 | 4 | 26 | - | |
| Poplar River township, Red Lake County | 48 | - | 15 | 12 | 4 | - | - | 6 | 42 | - | |
| Popple township, Clearwater County | 202 | 23 | 55 | 51 | 32 | - | 2 | 59 | 141 | 1.0 | |
| Popple Grove township, Mahnomon County | 52 | - | 15 | 13 | 8 | - | - | 17 | 35 | - | |
| Poppleton township, Kittson County | 49 | - | 12 | 9 | 8 | - | 2 | 20 | 27 | 8.2 | |
| Portage township, St. Louis County | 75 | 3 | 5 | 9 | 17 | - | 2 | 24 | 49 | 6.7 | |
| Porter city, Yellow Medicine County | 90 | 2 | 24 | 21 | 5 | - | 7 | 30 | 53 | 4.4 | |
| Port Hope township, Beltrami County | 213 | 2 | 74 | 15 | 27 | - | 4 | 43 | 166 | - | |
| Posen township, Yellow Medicine County | 82 | - | 7 | 24 | - | - | - | 17 | 65 | - | |
| Potamo township, Lake of the Woods County | 44 | - | - | 5 | 31 | - | - | - | 44 | - | |
| Potshot Lake UT, St. Louis County | 34 | - | - | 8 | 13 | - | - | 9 | 25 | - | |
| Powers township, Cass County | 328 | 2 | 51 | 40 | 56 | - | 9 | 82 | 237 | 3.7 | |
| Prairie Lake township, St. Louis County | 29 | - | 3 | 6 | 10 | - | - | 14 | 15 | 10.3 | |
| Prairie View township, Wilkin County | 60 | - | 2 | 26 | 7 | - | - | 8 | 52 | - | |
| Prairieville township, Brown County | 120 | 4 | 2 | 31 | - | - | - | 31 | 89 | - | |
| Preble township, Fillmore County | 101 | 4 | 9 | 25 | 17 | - | 7 | 26 | 68 | 5.0 | |
| Prescott township, Faribault County | 83 | - | 3 | 17 | 13 | - | 4 | 11 | 68 | - | |
| Preston city, Fillmore County | 586 | 486 | 55 | 20 | 4 | 2 | 60 | 193 | 333 | 1.4 | |
| Preston township, Fillmore County | 109 | 4 | 12 | 19 | 24 | - | 15 | 10 | 84 | 13.8 | |
| Preston Lake township, Renville County | 123 | 6 | 1 | 60 | - | - | 5 | 19 | 99 | - | |
| Princeton city | 1 614 | 1 308 | 225 | 35 | 13 | 13 | 182 | 577 | 855 | 2.9 | |
| Mille Lacs County (part) | 1 614 | 1 308 | 225 | 35 | 13 | 13 | 182 | 577 | 855 | 2.9 | |
| Sherburne County (part) | - | - | - | - | - | - | - | - | - | (X) | |
| Princeton township, Mille Lacs County | 700 | 232 | 36 | 76 | 45 | - | 10 | 115 | 575 | 1.3 | |
| Prinsburg city, Kandiyohi County | 183 | - | 29 | 98 | - | - | 4 | 56 | 123 | - | |
| Prior township, Big Stone County | 73 | 2 | 10 | 5 | 7 | 4 | 3 | 13 | 57 | - | |
| Prior Lake city, Scott County | 5 651 | 5 058 | 427 | 19 | 30 | 8 | 178 | 959 | 4 514 | 0.3 | |
| Proctor city, St. Louis County | 1 187 | 724 | 194 | 242 | 8 | - | 64 | 434 | 689 | 2.4 | |
| Prosper township, Lake of the Woods County | 44 | - | 15 | 6 | 23 | - | - | 22 | 22 | 18.2 | |
| Providence township, Lac qui Parle County | 79 | 2 | 11 | 20 | - | - | - | 6 | 73 | - | |
| Pulaski township, Morrison County | 129 | 2 | 4 | 23 | 46 | - | 4 | 30 | 95 | 3.1 | |
| Quamba city, Kanabec County | 31 | - | 3 | 3 | 3 | - | 1 | 12 | 18 | 3.2 | |
| Queen township, Polk County | 87 | - | 52 | 24 | 2 | - | 2 | 30 | 55 | 2.3 | |

Table 22. Fuels and Equipment Characteristics: 2000—Con.

[Data based on a sample (except Tables 65-68). For information on confidentiality protection, coverage, sampling error, and nonsampling error, see Appendix G. For location of definitions, see "How to Use This Census Report"]

| State County Place and County Subdivision | Occupied housing units | House heating fuel | | | | | Vehicles available | | | | Percent no telephone service available |
|--|------------------------------|--------------------|-------------|--------------------------------|--|------|--------------------|--------|--------------|------|---|
| | | Utility gas | Electricity | Fuel oil, kerosene, etc. | Coal or coke, wood, solar energy, or other fuel | None | None | 1 | 2 or more | | |
| PLACE AND COUNTY SUBDIVISION—Con. | | | | | | | | | | | |
| Quincy township, Olmsted County | 122 | 3 | 4 | 9 | 13 | - | 3 | 16 | 103 | - | |
| Quiring township, Beltrami County | 37 | 2 | 15 | 2 | 6 | - | - | 10 | 27 | - | |
| Rabbit Lake township, Crow Wing County | 118 | 8 | 11 | 13 | 9 | - | - | 14 | 104 | - | |
| Racine city, Mower County | 117 | 112 | 5 | - | - | - | 2 | 25 | 90 | - | |
| Racine township, Mower County | 160 | 22 | 5 | 15 | 9 | - | 2 | 35 | 123 | - | |
| Rail Prairie township, Morrison County | 64 | - | - | 13 | 11 | - | - | 25 | 39 | - | |
| Rainy Lake UT, Koochiching County | 1 716 | 421 | 335 | 317 | 180 | - | 59 | 362 | 1 295 | 2.6 | |
| Ramsey city, Anoka County | 5 909 | 5 304 | 299 | 199 | 38 | 9 | 44 | 701 | 5 164 | 0.6 | |
| Randall city, Morrison County | 213 | 154 | 15 | 28 | - | - | 10 | 81 | 122 | 1.9 | |
| Randolph city, Dakota County | 109 | 101 | 2 | - | - | - | 4 | 24 | 81 | 1.8 | |
| Randolph township, Dakota County | 208 | 101 | 13 | 13 | 10 | - | 4 | 29 | 175 | - | |
| Ranier city, Koochiching County | 73 | 68 | 3 | - | - | - | 2 | 27 | 44 | - | |
| Ransom township, Nobles County | 106 | 4 | - | 19 | 2 | - | - | 22 | 84 | - | |
| Rapidan township, Blue Earth County | 398 | 102 | 13 | 51 | 20 | - | 11 | 82 | 305 | - | |
| Rapid River township, Lake of the Woods County | 6 | - | 6 | - | - | - | - | - | 6 | - | |
| Ravenna township, Dakota County | 733 | 458 | 23 | 54 | 40 | - | 7 | 40 | 686 | 0.3 | |
| Raymond city, Kandiyohi County | 316 | 6 | 49 | 145 | 5 | - | 16 | 109 | 191 | - | |
| Raymond township, Stearns County | 77 | - | 6 | 14 | 6 | 2 | - | 19 | 58 | 2.6 | |
| Redby CDP, Beltrami County | 248 | 12 | 120 | 44 | 8 | - | 42 | 96 | 110 | 16.9 | |
| Red Eye township, Wadena County | 143 | 11 | 22 | 27 | 40 | - | 8 | 15 | 120 | - | |
| Red Lake CDP, Beltrami County | 408 | 27 | 203 | 53 | 36 | - | 50 | 194 | 164 | 7.1 | |
| Red Lake Falls city, Red Lake County | 615 | 4 | 187 | 241 | 19 | 1 | 65 | 219 | 331 | 1.8 | |
| Red Lake Falls township, Red Lake County | 85 | - | 41 | 18 | 9 | - | 4 | 14 | 67 | 2.4 | |
| Redpath township, Traverse County | 17 | 2 | 4 | 6 | - | - | - | 4 | 13 | - | |
| Red Rock township, Mower County | 268 | 92 | 18 | 25 | 7 | - | 8 | 46 | 214 | 3.7 | |
| Red Wing city, Goodhue County | 6 551 | 5 081 | 1 080 | 60 | 62 | 29 | 678 | 2 104 | 3 769 | 1.1 | |
| Redwood Falls city | 2 267 | 1 372 | 660 | 192 | 18 | - | 206 | 870 | 1 191 | 0.9 | |
| Redwood County (part) | 2 267 | 1 372 | 660 | 192 | 18 | - | 206 | 870 | 1 191 | 0.9 | |
| Renville County (part) | - | - | - | - | - | - | - | - | - | (X) | |
| Redwood Falls township, Redwood County | 90 | 8 | 5 | 38 | 3 | - | 6 | 22 | 62 | 3.3 | |
| Regal city, Kandiyohi County | 18 | - | 4 | - | - | - | - | 11 | 7 | - | |
| Reine township, Roseau County | 40 | - | 19 | 12 | 3 | - | - | 12 | 28 | - | |
| Reiner township, Pennington County | 42 | - | 14 | 17 | 2 | - | - | 4 | 38 | - | |
| Reis township, Polk County | 37 | 2 | 7 | 10 | 2 | - | - | 8 | 29 | - | |
| Remer city, Cass County | 196 | - | 18 | 80 | 9 | - | 26 | 76 | 94 | 2.0 | |
| Remer township, Cass County | 77 | - | 3 | 22 | 7 | - | - | 19 | 58 | 5.2 | |
| Rendsville township, Stevens County | 58 | - | 9 | 34 | - | - | - | 13 | 45 | 3.4 | |
| Reno township, Pope County | 123 | 3 | 8 | 15 | 21 | - | 2 | 26 | 95 | - | |
| Renville city, Renville County | 505 | 446 | 27 | 15 | 4 | 3 | 33 | 181 | 291 | 2.8 | |
| Revere city, Redwood County | 38 | 34 | - | 4 | - | - | 6 | 22 | 10 | 5.3 | |
| Reynolds township, Todd County | 234 | 4 | 11 | 52 | 84 | - | 22 | 33 | 179 | 6.0 | |
| Rheiderland township, Chippewa County | 116 | 2 | 2 | 47 | - | - | - | 9 | 107 | 2.6 | |
| Rhinehart township, Polk County | 28 | 2 | 4 | 8 | - | - | - | 7 | 21 | 7.1 | |
| Rice city, Benton County | 240 | 137 | 43 | 17 | 9 | - | 4 | 52 | 184 | - | |
| Rice township, Clearwater County | 66 | - | 18 | 10 | 23 | - | 2 | 22 | 42 | 3.0 | |
| Rice Lake CDP, Clearwater County | 50 | 3 | 3 | 24 | 6 | - | 7 | 32 | 11 | 6.0 | |
| Rice Lake township, St. Louis County | 1 504 | 25 | 121 | 849 | 72 | - | 77 | 298 | 1 129 | 1.1 | |
| Riceland township, Freeborn County | 183 | 7 | 23 | 42 | 2 | - | - | 34 | 149 | 1.6 | |
| Rice River township, Aitkin County | 62 | - | 2 | 9 | 17 | - | - | 24 | 38 | 3.2 | |
| Riceville township, Becker County | 34 | - | 10 | 12 | 7 | - | - | 11 | 23 | 8.8 | |
| Richardson township, Morrison County | 217 | 20 | 2 | 36 | 41 | - | 12 | 64 | 141 | 0.9 | |
| Richardville township, Kittson County | 41 | 2 | 4 | 17 | 2 | - | - | 7 | 34 | - | |
| Richfield city, Hennepin County | 15 073 | 12 724 | 1 763 | 43 | 275 | 165 | 1 462 | 6 239 | 7 372 | 0.7 | |
| Richland township, Rice County | 161 | - | - | 30 | 2 | - | 3 | 10 | 148 | 1.9 | |
| Richmond city, Stearns County | 483 | 372 | 58 | 39 | 2 | 2 | 28 | 116 | 339 | 1.0 | |
| Richmond township, Winona County | 275 | 19 | 48 | 21 | 12 | - | 2 | 60 | 213 | - | |
| Rich Valley township, McLeod County | 268 | 2 | 10 | 80 | 43 | - | 5 | 38 | 225 | 1.9 | |
| Richville city, Otter Tail County | 53 | 8 | 2 | 10 | 8 | - | 6 | 10 | 37 | 3.8 | |
| Richwood township, Becker County | 225 | 5 | 58 | 28 | 50 | - | 9 | 46 | 170 | 2.2 | |
| Ridgely township, Nicollet County | 42 | - | 6 | 23 | - | - | - | 6 | 36 | 9.5 | |
| Ripley township, Dodge County | 71 | 2 | 2 | 9 | 4 | - | - | 9 | 62 | 2.8 | |
| Ripley township, Morrison County | 233 | 2 | 23 | 37 | 51 | - | 3 | 38 | 192 | 0.9 | |
| River township, Red Lake County | 26 | - | 13 | 6 | 7 | - | - | 6 | 20 | 7.7 | |
| Riverdale township, Watonwan County | 134 | 13 | - | 20 | 3 | - | 2 | 17 | 115 | - | |
| River Falls township, Pennington County | 67 | - | 35 | 9 | 4 | - | - | 10 | 57 | - | |
| Riverside township, Lac qui Parle County | 108 | 17 | 25 | 10 | 2 | 2 | 2 | 20 | 86 | 1.9 | |
| Riverton township, Clay County | 146 | 3 | 32 | 27 | 6 | - | - | 18 | 128 | 2.1 | |
| Riverton city, Crow Wing County | 55 | 1 | 4 | 23 | 3 | - | - | 25 | 30 | 7.3 | |
| Robbinsdale city, Hennepin County | 6 083 | 5 492 | 461 | 24 | 73 | - | 801 | 2 353 | 2 929 | 0.6 | |
| Roberts township, Wilkin County | 44 | - | 2 | 19 | 3 | - | 2 | 2 | 40 | - | |
| Rochester city, Olmsted County | 33 986 | 28 501 | 4 248 | 161 | 398 | 169 | 2 760 | 12 616 | 18 610 | 0.8 | |
| Rochester township, Olmsted County | 1 060 | 711 | 54 | 71 | - | - | 28 | 135 | 897 | - | |
| Rock township, Pipestone County | 75 | - | 12 | 22 | - | - | - | 18 | 57 | 2.7 | |
| Rock Creek city, Pine County | 391 | 10 | 19 | 60 | 37 | - | 7 | 61 | 323 | 2.0 | |
| Rock Dell township, Olmsted County | 224 | 7 | 2 | 49 | 13 | - | 5 | 19 | 200 | - | |
| Rockford city | 1 288 | 1 120 | 109 | 13 | 34 | - | 50 | 395 | 843 | 1.4 | |
| Hennepin County (part) | 56 | 48 | - | 4 | - | - | - | 9 | 47 | - | |
| Wright County (part) | 1 232 | 1 072 | 109 | 9 | 34 | - | 50 | 386 | 796 | 1.5 | |
| Rockford township, Wright County | 1 146 | 496 | 112 | 104 | 39 | - | 25 | 128 | 993 | 0.4 | |
| Rock Lake township, Lyon County | 107 | - | 16 | 30 | 6 | - | 3 | 22 | 82 | - | |
| Rocksburg township, Pennington County | 395 | 50 | 174 | 74 | 19 | - | 14 | 71 | 310 | 1.5 | |
| Rockville city, Stearns County | 256 | 196 | 37 | 14 | 2 | 4 | 5 | 80 | 171 | 3.1 | |
| Rockville township, Stearns County | 402 | 65 | 55 | 55 | 56 | - | - | 61 | 341 | - | |
| Rockwell township, Norman County | 26 | - | 10 | 12 | 2 | - | - | 10 | 16 | - | |
| Rockwood township, Hubbard County | 151 | - | 44 | 8 | 43 | - | 3 | 29 | 119 | 0.7 | |
| Rockwood township, Wadena County | 138 | 2 | 9 | 46 | 39 | - | - | 12 | 126 | - | |
| Rogers township, Cass County | 26 | - | 2 | - | 3 | - | 4 | 5 | 17 | - | |

Table 22. Fuels and Equipment Characteristics: 2000—Con.

[Data based on a sample (except Tables 65-68). For information on confidentiality protection, coverage, sampling error, and nonsampling error, see Appendix G. For location of definitions, see "How to Use This Census Report"]

| State County Place and County Subdivision | Occupied housing units | House heating fuel | | | | | Vehicles available | | | | Percent no telephone service available |
|---|------------------------------|--------------------|-------------|--------------------------------|--|------|--------------------|-------|--------------|------|---|
| | | Utility gas | Electricity | Fuel oil, kerosene, etc. | Coal or coke, wood, solar energy, or other fuel | None | None | 1 | 2 or more | | |
| PLACE AND COUNTY SUBDIVISION—Con. | | | | | | | | | | | |
| Rogers city, Hennepin County | 1 247 | 1 139 | 51 | 24 | 14 | 7 | 27 | 201 | 1 019 | 0.5 | |
| Rolling Forks township, Pope County | 56 | 2 | 5 | 15 | 7 | - | 2 | 9 | 45 | - | |
| Rolling Green township, Martin County | 124 | - | 14 | 5 | 15 | - | 2 | 15 | 107 | 2.4 | |
| Rollingstone city, Winona County | 233 | 166 | 31 | 32 | 4 | - | 8 | 44 | 181 | 0.9 | |
| Rollingstone township, Winona County | 442 | 247 | 27 | 81 | 25 | 2 | 9 | 69 | 364 | 0.5 | |
| Rollis township, Marshall County | 61 | - | 21 | 13 | 2 | - | 2 | 17 | 42 | - | |
| Rome township, Faribault County | 79 | - | 7 | 20 | - | - | - | 11 | 68 | - | |
| Ronneby city, Benton County | 4 | - | - | 2 | - | - | - | - | 4 | - | |
| Roome township, Polk County | 65 | - | 15 | 28 | - | - | - | 14 | 51 | - | |
| Roosevelt township, Beltrami County | 99 | - | 18 | 9 | 30 | 2 | 4 | 40 | 55 | 2.0 | |
| Roosevelt township, Crow Wing County | 232 | 7 | 14 | 40 | 41 | - | 10 | 53 | 169 | 4.3 | |
| Roosevelt city | 63 | - | 17 | 10 | 4 | - | 2 | 18 | 43 | - | |
| Lake of the Woods County (part) | 3 | - | - | 3 | - | - | - | - | 3 | - | |
| Roseau County (part) | 60 | - | 17 | 7 | 4 | - | 2 | 18 | 40 | - | |
| Roscoe township, Goodhue County | 262 | 16 | 8 | 70 | 17 | - | 2 | 32 | 228 | 1.9 | |
| Roscoe city, Stearns County | 39 | 31 | 3 | 3 | - | - | 2 | 5 | 32 | - | |
| Roseau city, Roseau County | 1 157 | 731 | 319 | 54 | 20 | - | 97 | 467 | 593 | 2.1 | |
| Rosebud township, Polk County | 135 | 8 | 28 | 39 | 20 | - | 3 | 35 | 97 | 1.5 | |
| Rose Creek city, Mower County | 142 | 134 | 6 | - | - | - | 2 | 41 | 99 | - | |
| Rosedale township, Mahnomon County | 54 | - | 11 | 19 | 11 | - | - | 10 | 44 | - | |
| Rose Dell township, Rock County | 80 | - | 11 | 12 | - | - | - | 15 | 65 | - | |
| Rose Hill township, Cottonwood County | 69 | - | 4 | 23 | 4 | - | 2 | 4 | 63 | - | |
| Roseland township, Kandiyohi County | 154 | - | 8 | 52 | 5 | - | 2 | 18 | 134 | 1.3 | |
| Rosemount city, Dakota County | 4 737 | 4 252 | 335 | 32 | 10 | - | 136 | 994 | 3 607 | 0.3 | |
| Rosendale township, Watonwan County | 117 | 9 | 8 | 18 | 5 | - | - | 15 | 102 | 1.7 | |
| Roseville township, Grant County | 54 | - | 7 | 26 | - | - | - | 6 | 48 | 3.7 | |
| Roseville township, Kandiyohi County | 196 | - | 27 | 47 | 4 | - | 3 | 53 | 140 | 2.0 | |
| Roseville city, Ramsey County | 14 605 | 12 084 | 1 869 | 227 | 165 | 139 | 1 003 | 5 760 | 7 842 | 0.4 | |
| Rosewood township, Chippewa County | 112 | 2 | 13 | 30 | - | - | 2 | 17 | 93 | - | |
| Rosing township, Morrison County | 56 | - | 16 | 15 | 2 | - | 3 | 11 | 42 | - | |
| Ross township, Roseau County | 162 | - | 80 | 22 | 8 | - | 8 | 33 | 121 | 3.1 | |
| Ross Lake township, Crow Wing County | 60 | 8 | 8 | - | 13 | - | - | 34 | 26 | - | |
| Rost township, Jackson County | 84 | 4 | 14 | 25 | 4 | - | 2 | 8 | 74 | - | |
| Rothsay city | 203 | 2 | 43 | 96 | 2 | - | 8 | 88 | 107 | 1.5 | |
| Otter Tail County (part) | 99 | - | 27 | 38 | - | - | 4 | 46 | 49 | 3.0 | |
| Wilkin County (part) | 104 | 2 | 16 | 58 | 2 | - | 4 | 42 | 58 | - | |
| Round Grove township, McLeod County | 103 | 4 | 3 | 52 | 4 | - | - | 20 | 83 | - | |
| Round Lake township, Becker County | 75 | 3 | 3 | 5 | 14 | - | 3 | 16 | 56 | 10.7 | |
| Round Lake township, Jackson County | 81 | 6 | 5 | 14 | 2 | - | 2 | 9 | 70 | 2.5 | |
| Round Lake city, Nobles County | 182 | 111 | 21 | 19 | 3 | - | 12 | 79 | 91 | 1.1 | |
| Round Prairie township, Todd County | 234 | 4 | 18 | 77 | 36 | - | 3 | 50 | 181 | 0.9 | |
| Royal township, Lincoln County | 85 | 6 | 21 | 24 | 2 | - | 2 | 17 | 66 | 4.7 | |
| Royalton city | 324 | 158 | 68 | 53 | 18 | 4 | 24 | 104 | 196 | 0.6 | |
| Benton County (part) | - | - | - | - | - | - | - | - | - | (X) | |
| Morrison County (part) | 324 | 158 | 68 | 53 | 18 | 4 | 24 | 104 | 196 | 0.6 | |
| Royalton township, Pine County | 349 | 8 | 16 | 35 | 30 | 2 | 8 | 82 | 259 | 0.9 | |
| Rulien township, Lake of the Woods County | 7 | - | - | - | - | - | - | - | 7 | - | |
| Runeberg township, Becker County | 136 | - | 15 | 13 | 40 | - | 2 | 27 | 107 | 1.5 | |
| Rush City city, Chisago County | 699 | 560 | 112 | 3 | 5 | 2 | 72 | 247 | 380 | 4.0 | |
| Rushford city, Fillmore County | 703 | 577 | 102 | 4 | 4 | - | 70 | 205 | 428 | 0.9 | |
| Rushford Village city, Fillmore County | 265 | 55 | 67 | 26 | 28 | - | 8 | 59 | 198 | 0.8 | |
| Rush Lake township, Otter Tail County | 389 | 133 | 50 | 35 | 53 | 2 | 11 | 75 | 303 | 2.1 | |
| Rushmore city, Nobles County | 157 | - | 9 | 34 | 2 | - | 6 | 49 | 102 | 5.1 | |
| Rushseba township, Chisago County | 276 | 62 | 8 | 30 | 26 | - | - | 29 | 247 | - | |
| Russell city, Lyon County | 153 | - | 46 | 31 | - | - | 5 | 42 | 106 | - | |
| Russia township, Polk County | 17 | - | - | 13 | - | - | - | 6 | 11 | - | |
| Ruthton city, Pipestone County | 138 | - | - | 56 | - | - | 10 | 51 | 77 | 4.3 | |
| Rutland township, Martin County | 157 | 26 | 11 | 26 | 10 | - | 2 | 21 | 134 | - | |
| Rutledge city, Pine County | 79 | - | 5 | 23 | 8 | - | 3 | 20 | 56 | 2.5 | |
| Sabin city, Clay County | 162 | 2 | 39 | 87 | 3 | - | 4 | 40 | 118 | 1.2 | |
| Sacred Heart city, Renville County | 247 | 202 | 27 | 6 | - | 2 | 14 | 98 | 135 | - | |
| Sacred Heart township, Renville County | 107 | 2 | 27 | 17 | 2 | - | 4 | 20 | 83 | - | |
| Sago township, Itasca County | 78 | 2 | - | 19 | 19 | - | - | 12 | 66 | 2.6 | |
| St. Anthony city | 3 657 | 3 230 | 360 | 6 | 25 | 18 | 350 | 1 496 | 1 811 | 0.2 | |
| Hennepin County (part) | 2 402 | 2 260 | 110 | 6 | 13 | - | 200 | 861 | 1 341 | 0.3 | |
| Ramsey County (part) | 1 255 | 970 | 250 | - | 12 | 18 | 150 | 635 | 470 | - | |
| St. Anthony city, Stearns County | 30 | - | 3 | 15 | - | - | - | 5 | 25 | - | |
| St. Augusta township, Stearns County | 1 008 | 535 | 84 | 148 | 42 | - | 25 | 158 | 825 | - | |
| St. Bonifacius city, Hennepin County | 679 | 567 | 75 | 28 | 2 | - | 15 | 164 | 500 | 2.5 | |
| St. Charles city, Winona County | 1 245 | 1 008 | 179 | 13 | 6 | - | 57 | 361 | 827 | 1.6 | |
| St. Charles township, Winona County | 182 | 16 | 9 | 36 | 28 | - | 24 | 28 | 130 | 9.9 | |
| St. Clair city, Blue Earth County | 293 | 224 | 34 | 18 | 2 | - | 10 | 83 | 200 | 0.7 | |
| St. Cloud city | 22 611 | 15 574 | 5 088 | 835 | 526 | 213 | 2 158 | 8 158 | 12 295 | 1.2 | |
| Benton County (part) | 2 959 | 1 709 | 875 | 67 | 162 | 72 | 356 | 1 327 | 1 276 | 1.6 | |
| Sherburne County (part) | 2 093 | 1 418 | 528 | 41 | 36 | 35 | 186 | 766 | 1 141 | 0.4 | |
| Stearns County (part) | 17 559 | 12 447 | 3 685 | 727 | 328 | 106 | 1 616 | 6 065 | 9 878 | 1.2 | |
| St. Francis city, Anoka County | 1 624 | 1 148 | 110 | 71 | 29 | 17 | 30 | 345 | 1 249 | 0.6 | |
| St. George township, Benton County | 317 | 19 | 10 | 99 | 23 | - | 2 | 37 | 278 | 0.3 | |
| St. Hilaire city, Pennington County | 119 | 6 | 16 | 41 | 2 | - | 6 | 41 | 72 | 5.0 | |
| St. James city, Watonwan County | 1 840 | 1 459 | 318 | 10 | 2 | 2 | 203 | 681 | 956 | 1.4 | |
| St. James township, Watonwan County | 116 | 10 | 8 | 14 | 5 | - | - | 26 | 90 | 1.7 | |
| St. Johns township, Kandiyohi County | 145 | 2 | 20 | 36 | 2 | - | 10 | 20 | 115 | 2.1 | |
| St. Joseph township, Kiltson County | 23 | - | 4 | 4 | 4 | - | - | 10 | 13 | - | |
| St. Joseph city, Stearns County | 1 099 | 864 | 187 | 24 | 12 | 4 | 28 | 323 | 748 | 1.5 | |

Table 22. Fuels and Equipment Characteristics: 2000—Con.

[Data based on a sample (except Tables 65-68). For information on confidentiality protection, coverage, sampling error, and nonsampling error, see Appendix G. For location of definitions, see "How to Use This Census Report"]

| State County Place and County Subdivision | Occupied housing units | House heating fuel | | | | | Vehicles available | | | Percent no telephone service available |
|---|------------------------------|--------------------|-------------|--------------------------------|--|------|--------------------|--------|--------------|---|
| | | Utility gas | Electricity | Fuel oil, kerosene, etc. | Coal or coke, wood, solar energy, or other fuel | None | None | 1 | 2 or more | |
| PLACE AND COUNTY SUBDIVISION—Con. | | | | | | | | | | |
| St. Joseph township, Stearns County | 884 | 463 | 115 | 111 | 90 | - | 25 | 186 | 673 | 2.4 |
| St. Lawrence township, Scott County | 157 | 7 | 10 | 8 | 8 | - | 9 | 13 | 135 | 1.9 |
| St. Leo city, Yellow Medicine County | 52 | 2 | 14 | 10 | - | - | 6 | 20 | 26 | 3.8 |
| St. Louis Park city, Hennepin County | 20 779 | 16 635 | 3 483 | 171 | 211 | 120 | 1 697 | 9 106 | 9 976 | 0.3 |
| St. Martin city, Stearns County | 94 | - | 17 | 22 | 2 | - | 6 | 23 | 65 | - |
| St. Martin township, Stearns County | 141 | 2 | 12 | 43 | 20 | - | 2 | 14 | 125 | - |
| St. Mary township, Waseca County | 173 | 22 | 2 | 35 | 8 | - | - | 22 | 151 | - |
| St. Marys Point city, Washington County | 139 | 112 | 9 | 12 | 2 | - | - | 48 | 91 | 1.4 |
| St. Mathias township, Crow Wing County | 174 | - | 12 | 24 | 59 | - | - | 16 | 158 | 1.1 |
| St. Michael city, Wright County | 2 916 | 2 329 | 192 | 113 | 33 | 19 | 52 | 431 | 2 433 | 0.2 |
| St. Olaf township, Otter Tail County | 136 | - | 12 | 37 | 17 | 2 | - | 27 | 109 | 2.9 |
| St. Paul city, Ramsey County | 112 109 | 87 911 | 18 618 | 1 491 | 2 288 | 790 | 18 866 | 46 284 | 46 959 | 1.6 |
| St. Paul Park city, Washington County | 1 829 | 1 712 | 98 | 6 | - | - | 39 | 542 | 1 248 | 0.3 |
| St. Peter city, Nicollet County | 2 981 | 2 599 | 328 | 7 | 17 | - | 175 | 1 109 | 1 697 | 1.1 |
| St. Rosa city, Stearns County | 17 | - | 5 | 2 | - | - | - | 3 | 14 | - |
| St. Stephen city, Stearns County | 287 | 211 | 30 | 31 | 10 | - | 5 | 45 | 237 | - |
| St. Vincent city, Kittson County | 43 | - | 4 | 20 | - | - | 6 | 11 | 26 | 4.7 |
| St. Vincent township, Kittson County | 34 | - | 6 | 13 | - | - | 2 | 6 | 26 | - |
| St. Wendel township, Stearns County | 734 | 315 | 65 | 102 | 74 | - | 6 | 94 | 634 | 0.4 |
| Salem township, Cass County | 33 | - | - | - | 15 | - | - | 3 | 30 | 9.1 |
| Salem township, Olmsted County | 402 | 16 | 32 | 56 | 15 | - | 12 | 49 | 341 | - |
| Salo township, Aitkin County | 39 | 2 | 9 | 6 | 5 | - | 4 | 11 | 24 | 5.1 |
| Sanborn city, Redwood County | 179 | 145 | 14 | 17 | 2 | - | 6 | 61 | 112 | 3.9 |
| Sand Creek township, Scott County | 486 | 135 | 22 | 54 | 9 | - | 10 | 59 | 417 | - |
| Sanders township, Pennington County | 104 | - | 45 | 20 | 9 | - | 2 | 26 | 76 | - |
| Sand Lake township, Itasca County | 59 | - | 6 | 12 | 11 | - | 5 | 23 | 31 | 11.9 |
| Sand Lake UT, St. Louis County | 420 | - | 60 | 163 | 67 | - | 6 | 49 | 365 | - |
| Sandnes township, Yellow Medicine County | 73 | 3 | 18 | 19 | - | - | - | 10 | 63 | - |
| Sandstone city, Pine County | 578 | 501 | 42 | 15 | 5 | 2 | 69 | 251 | 258 | 3.3 |
| Sandstone township, Pine County | 262 | 21 | 39 | 37 | 42 | - | 7 | 61 | 194 | 5.0 |
| Sandsville township, Polk County | 26 | - | 8 | 10 | - | - | - | 4 | 22 | - |
| Sandy township, St. Louis County | 165 | 2 | 17 | 62 | 25 | - | 4 | 31 | 130 | 1.2 |
| Sanford township, Grant County | 59 | - | 13 | 26 | 3 | - | - | 4 | 55 | 3.4 |
| San Francisco township, Carver County | 292 | 63 | 23 | 31 | 16 | - | 4 | 34 | 254 | 0.7 |
| Santiago township, Sherburne County | 482 | 86 | 38 | 16 | 57 | - | 2 | 67 | 413 | 1.2 |
| Saratoga township, Winona County | 174 | 2 | 15 | 28 | 32 | - | 23 | 25 | 126 | 13.2 |
| Sargeant city, Mower County | 34 | 30 | - | 4 | - | - | - | 4 | 30 | - |
| Sargeant township, Mower County | 98 | 14 | 9 | 6 | 4 | - | 2 | 12 | 84 | - |
| Sartell city | 3 420 | 2 610 | 617 | 55 | 57 | 39 | 231 | 739 | 2 450 | 1.1 |
| Benton County (part) | 839 | 477 | 285 | 13 | 9 | 39 | 197 | 221 | 421 | 1.4 |
| Stearns County (part) | 2 581 | 2 133 | 332 | 42 | 48 | - | 34 | 518 | 2 029 | 0.9 |
| Sauk Centre city, Stearns County | 1 602 | 1 138 | 316 | 68 | 40 | - | 110 | 586 | 906 | 0.4 |
| Sauk Centre township, Stearns County | 361 | 26 | 46 | 57 | 25 | - | 12 | 76 | 273 | 0.6 |
| Sauk Rapids city, Benton County | 3 907 | 2 960 | 628 | 119 | 113 | 39 | 295 | 1 207 | 2 405 | 0.8 |
| Sauk Rapids township, Benton County | 282 | 188 | 32 | 29 | 3 | - | 2 | 53 | 227 | 0.7 |
| Savage city, Scott County | 6 822 | 6 256 | 392 | 57 | 34 | - | 132 | 994 | 5 696 | 0.5 |
| Savannah township, Becker County | 55 | - | 4 | 2 | 14 | - | - | 16 | 39 | - |
| Scambler township, Otter Tail County | 210 | 6 | 37 | 43 | 15 | - | 2 | 50 | 158 | 2.4 |
| Scandia township, Polk County | 23 | - | 8 | 6 | - | - | - | 1 | 22 | - |
| Scandia Valley township, Morrison County | 477 | 10 | 56 | 58 | 68 | - | 15 | 142 | 320 | 1.3 |
| Scanlon city, Carlton County | 367 | 259 | 26 | 74 | 3 | - | 22 | 130 | 215 | 1.1 |
| Schoolcraft township, Hubbard County | 39 | - | 12 | 6 | 17 | - | 2 | 2 | 35 | 5.1 |
| Schroeder township, Cook County | 94 | 2 | 8 | 27 | 7 | - | - | 28 | 66 | - |
| Sciota township, Dakota County | 105 | 8 | 4 | 12 | 3 | 2 | - | 18 | 87 | - |
| Scott township, Stevens County | 50 | - | 12 | 15 | 7 | 2 | 4 | 8 | 38 | - |
| Seaforth city, Redwood County | 36 | - | - | 11 | 3 | - | - | 16 | 20 | - |
| Seavey township, Aitkin County | 38 | - | 2 | - | 19 | - | 2 | 10 | 26 | 10.5 |
| Sebekia city, Wadena County | 334 | 186 | 60 | 79 | 3 | - | 38 | 128 | 168 | 1.2 |
| Sedan city, Pope County | 33 | - | - | 4 | - | - | - | 14 | 19 | - |
| Seely township, Faribault County | 75 | 1 | 8 | 29 | 2 | - | 2 | 18 | 55 | - |
| Selma township, Cottonwood County | 79 | - | 3 | 30 | - | - | 3 | 8 | 68 | - |
| Severance township, Sibley County | 116 | 4 | 6 | 83 | 2 | - | 3 | 16 | 97 | - |
| Seward township, Nobles County | 88 | - | 6 | 32 | 2 | 1 | - | 11 | 77 | - |
| Shafer city, Chisago County | 126 | 89 | 22 | - | 5 | - | 6 | 44 | 76 | - |
| Shafer township, Chisago County | 228 | 19 | 20 | 52 | 21 | - | 4 | 21 | 203 | 1.3 |
| Shakopee city, Scott County | 7 525 | 6 240 | 1 017 | 21 | 85 | 24 | 247 | 2 030 | 5 248 | 1.0 |
| Shamrock township, Aitkin County | 568 | 17 | 71 | 45 | 43 | - | 23 | 203 | 342 | 3.9 |
| Shaokatan township, Lincoln County | 70 | - | 8 | 19 | 2 | - | - | 6 | 64 | - |
| Sharon township, Le Sueur County | 244 | 17 | 3 | 20 | 13 | - | 7 | 32 | 205 | 0.8 |
| Shelburne township, Lyon County | 70 | - | 11 | 22 | - | - | 4 | 2 | 64 | 2.9 |
| Shelby township, Blue Earth County | 114 | 4 | - | 19 | 4 | - | - | 20 | 94 | - |
| Sheldon township, Houston County | 115 | - | 2 | 29 | 15 | - | 4 | 13 | 98 | 3.5 |
| Shell Lake township, Becker County | 133 | 3 | 15 | 22 | 43 | - | 6 | 30 | 97 | 6.8 |
| Shell River township, Wadena County | 104 | 4 | 17 | 22 | 30 | - | 3 | 24 | 77 | 1.9 |
| Shell Rock township, Freeborn County | 184 | 3 | 3 | 21 | 15 | - | 5 | 33 | 146 | - |
| Shelly city, Norman County | 106 | - | 21 | 43 | - | - | 4 | 45 | 57 | 3.8 |
| Shelly township, Norman County | 52 | - | 14 | 17 | 4 | - | 2 | 6 | 44 | - |
| Sherburn city, Martin County | 486 | 421 | 59 | - | - | - | 30 | 203 | 253 | 2.5 |
| Sheridan township, Redwood County | 86 | - | 6 | 29 | 6 | - | 2 | 13 | 71 | 2.3 |
| Sherman township, Redwood County | 106 | - | 2 | 26 | 5 | - | 2 | 24 | 80 | - |
| Shetek township, Murray County | 127 | 4 | 6 | 28 | 3 | - | - | 25 | 102 | 1.6 |
| Shevlin city, Clearwater County | 69 | 4 | 4 | 12 | 13 | - | - | 24 | 45 | - |
| Shevlin township, Clearwater County | 159 | 2 | 34 | 39 | 39 | 4 | 4 | 21 | 134 | 2.5 |
| Shible township, Swift County | 56 | - | 10 | 12 | - | - | 2 | 9 | 45 | - |
| Shieldsville township, Rice County | 421 | 2 | 12 | 23 | 22 | - | 10 | 70 | 341 | 0.5 |
| Shingobee township, Cass County | 670 | 7 | 164 | 81 | 101 | - | 14 | 178 | 478 | 1.8 |
| Shooks township, Beltrami County | 61 | - | 13 | 17 | 13 | - | 5 | 19 | 37 | - |
| Shoreview city, Ramsey County | 10 125 | 9 073 | 823 | 84 | 66 | 17 | 302 | 3 113 | 6 710 | - |

Table 22. Fuels and Equipment Characteristics: 2000—Con.

[Data based on a sample (except Tables 65-68). For information on confidentiality protection, coverage, sampling error, and nonsampling error, see Appendix G. For location of definitions, see "How to Use This Census Report"]

| State County Place and County Subdivision | Occupied housing units | House heating fuel | | | | | Vehicles available | | | | Percent no telephone service available |
|---|------------------------------|--------------------|-------------|--------------------------------|--|------|--------------------|-------|--------------|------|---|
| | | Utility gas | Electricity | Fuel oil, kerosene, etc. | Coal or coke, wood, solar energy, or other fuel | None | None | 1 | 2 or more | | |
| PLACE AND COUNTY SUBDIVISION—Con. | | | | | | | | | | | |
| Shorewood city, Hennepin County | 2 527 | 2 292 | 106 | 101 | - | - | 9 | 390 | 2 128 | 0.1 | |
| Shotley township, Beltrami County | 26 | 2 | - | 4 | 10 | - | - | 12 | 14 | 7.7 | |
| Shotley Brook UT, Beltrami County | 7 | - | 2 | - | 5 | - | - | - | 7 | - | |
| Sibley township, Crow Wing County | 320 | 182 | 40 | 16 | 25 | - | 7 | 54 | 259 | 0.9 | |
| Sibley township, Sibley County | 115 | 2 | 5 | 29 | 8 | - | - | 26 | 89 | 2.6 | |
| Sigel township, Brown County | 143 | - | 4 | 41 | 19 | - | - | 11 | 132 | - | |
| Silver township, Carlton County | 142 | 10 | 11 | 20 | 42 | - | - | 33 | 109 | - | |
| Silver Bay city, Lake County | 847 | 733 | 35 | 64 | 11 | - | 20 | 339 | 488 | 1.2 | |
| Silver Brook township, Carlton County | 214 | 8 | 7 | 93 | 28 | - | 2 | 32 | 180 | 1.4 | |
| Silver Creek township, Lake County | 489 | 14 | 64 | 129 | 70 | - | 6 | 91 | 392 | 3.1 | |
| Silver Creek township, Wright County | 778 | 107 | 73 | 93 | 67 | - | 11 | 105 | 662 | 1.2 | |
| Silver Lake city, McLeod County | 328 | 262 | 32 | 21 | 3 | - | 16 | 112 | 200 | 1.5 | |
| Silver Lake township, Martin County | 192 | - | 33 | 37 | 9 | - | 2 | 38 | 152 | - | |
| Silver Leaf township, Becker County | 186 | - | 9 | 64 | 45 | - | 4 | 49 | 133 | - | |
| Silverton township, Pennington County | 71 | - | 35 | 11 | 6 | - | - | 15 | 56 | 2.8 | |
| Sinclair township, Clearwater County | 85 | - | 24 | 21 | 10 | 3 | 4 | 22 | 59 | - | |
| Sinnott township, Marshall County | 25 | - | 7 | 13 | 2 | - | - | 5 | 20 | - | |
| Sioux Agency township, Yellow Medicine County | 96 | - | 15 | 24 | 2 | - | 4 | 18 | 74 | - | |
| Sioux Valley township, Jackson County | 97 | 4 | 11 | 23 | 4 | - | - | 10 | 87 | 2.1 | |
| Six Mile Grove township, Swift County | 69 | 3 | - | 17 | - | - | 2 | 9 | 58 | - | |
| Skagen township, Roseau County | 87 | 2 | 32 | 20 | 12 | - | - | 26 | 61 | 2.3 | |
| Skandia township, Murray County | 62 | 2 | 6 | 19 | 10 | 2 | - | 10 | 52 | - | |
| Skane township, Kittson County | 22 | 2 | 8 | 8 | 2 | - | - | 12 | 10 | - | |
| Skelton township, Carlton County | 133 | 4 | 13 | 25 | 20 | - | - | 20 | 113 | 7.5 | |
| Skree township, Clay County | 63 | - | 15 | 23 | 6 | - | 6 | 13 | 44 | - | |
| Skyline city, Blue Earth County | 140 | 136 | 2 | - | - | 2 | 2 | 30 | 108 | - | |
| Slater township, Cass County | 92 | 2 | 16 | 15 | 11 | - | 7 | 32 | 53 | - | |
| Slayton city, Murray County | 912 | 235 | 145 | 289 | 9 | - | 70 | 360 | 482 | 0.7 | |
| Slayton township, Murray County | 135 | 2 | 22 | 39 | 2 | - | 2 | 11 | 122 | - | |
| Sleepy Eye city, Brown County | 1 475 | 1 301 | 112 | 9 | 24 | - | 165 | 518 | 792 | - | |
| Sletten township, Polk County | 50 | 2 | 19 | 25 | - | - | 2 | 5 | 43 | - | |
| Slim Lake UT, St. Louis County | 39 | - | 12 | - | 18 | - | - | 3 | 36 | - | |
| Smiley township, Pennington County | 190 | - | 58 | 39 | 25 | - | - | 29 | 161 | 1.1 | |
| Smoky Hollow township, Cass County | 29 | - | 2 | 2 | 10 | - | 3 | 3 | 23 | - | |
| Sobieski city, Morrison County | 93 | - | - | 39 | 13 | - | 4 | 30 | 59 | - | |
| Sodus township, Lyon County | 103 | 2 | 23 | 23 | 2 | - | 4 | 15 | 84 | 1.9 | |
| Solem township, Douglas County | 93 | 5 | 5 | 37 | - | - | - | 27 | 66 | 2.2 | |
| Soler township, Roseau County | 45 | - | 18 | 9 | 9 | - | 2 | 6 | 37 | 13.3 | |
| Solway city, Beltrami County | 33 | - | 6 | 15 | - | - | - | 14 | 19 | - | |
| Solway township, St. Louis County | 685 | 23 | 96 | 282 | 53 | 2 | 7 | 116 | 562 | 1.6 | |
| Somerset township, Steele County | 297 | 8 | 2 | 56 | 13 | - | 4 | 41 | 252 | - | |
| South Bend township, Blue Earth County | 520 | 276 | 28 | 22 | 10 | - | 20 | 127 | 373 | 2.1 | |
| South Branch township, Watonwan County | 114 | 4 | 6 | 13 | - | - | - | 14 | 100 | - | |
| Southbrook township, Cottonwood County | 43 | - | 6 | 18 | - | - | - | 8 | 35 | - | |
| South Clearwater UT, Clearwater County | 31 | - | 14 | - | - | - | - | 9 | 22 | 6.5 | |
| Southeast Roseau UT, Roseau County | 86 | 4 | 25 | 8 | 31 | - | - | 15 | 71 | - | |
| South Fork township, Kanabec County | 239 | - | 14 | 45 | 25 | - | 5 | 35 | 199 | 2.5 | |
| South Harbor township, Mille Lacs County | 364 | 202 | 33 | 22 | 46 | - | 15 | 122 | 227 | 1.9 | |
| South Haven city, Wright County | 76 | 60 | 2 | 5 | 4 | - | 7 | 30 | 39 | - | |
| South Koochiching UT, Koochiching County | 120 | - | 18 | 25 | 33 | - | - | 46 | 74 | 12.5 | |
| South Red River township, Kittson County | 6 | - | 4 | 2 | - | - | - | - | 6 | - | |
| South St. Paul city, Dakota County | 8 125 | 7 135 | 861 | 28 | 67 | 13 | 703 | 3 150 | 4 272 | 0.4 | |
| Southside township, Wright County | 588 | 84 | 85 | 41 | 29 | 2 | 9 | 126 | 453 | 1.0 | |
| Spalding township, Aitkin County | 78 | 2 | 4 | 4 | 17 | 2 | 8 | 21 | 49 | 15.4 | |
| Spang township, Itasca County | 96 | - | 7 | 29 | 25 | 2 | 6 | 18 | 72 | - | |
| Sparta township, Chippewa County | 318 | 89 | 42 | 69 | 8 | - | 3 | 60 | 255 | 2.8 | |
| Spencer township, Aitkin County | 238 | 16 | 13 | 72 | 45 | - | 8 | 43 | 187 | 1.3 | |
| Spencer Brook township, Isanti County | 543 | 10 | 28 | 67 | 84 | - | 11 | 84 | 448 | 0.7 | |
| Spicer city, Kandiyohi County | 529 | 290 | 180 | 39 | 2 | - | 62 | 186 | 281 | - | |
| Splithand township, Itasca County | 103 | 6 | 2 | 41 | 19 | - | 2 | 16 | 85 | - | |
| Split Rock township, Carlton County | 56 | - | 2 | 17 | 14 | - | - | 19 | 37 | 3.6 | |
| Spooner township, Lake of the Woods County | 118 | 15 | 36 | 9 | 17 | - | 14 | 12 | 92 | - | |
| Spring Brook township, Kittson County | 26 | - | 16 | 7 | 3 | - | - | 5 | 21 | - | |
| Spring Creek township, Becker County | 38 | - | 4 | 11 | 3 | - | - | 6 | 32 | - | |
| Spring Creek township, Norman County | 22 | - | 2 | 13 | 2 | - | - | 6 | 16 | 18.2 | |
| Springdale township, Redwood County | 78 | 2 | 9 | 25 | - | - | 2 | 15 | 61 | 5.1 | |
| Springfield city, Brown County | 897 | 790 | 68 | 9 | 25 | - | 51 | 347 | 499 | 2.1 | |
| Springfield township, Cottonwood County | 62 | 2 | - | 17 | 5 | - | 2 | 4 | 56 | - | |
| Spring Grove city, Houston County | 577 | 474 | 45 | 35 | 13 | - | 68 | 240 | 269 | 1.0 | |
| Spring Grove township, Houston County | 151 | 17 | 9 | 41 | 17 | - | 9 | 46 | 96 | - | |
| Spring Hill city, Stearns County | 26 | - | - | 15 | - | - | 6 | 5 | 15 | - | |
| Spring Hill township, Stearns County | 126 | - | 8 | 44 | 6 | - | 7 | 3 | 116 | - | |
| Spring Lake township, Scott County | 1 198 | 846 | 78 | 48 | 34 | - | 24 | 80 | 1 094 | - | |
| Spring Lake Park city | 2 723 | 2 317 | 274 | 13 | 38 | 45 | 266 | 776 | 1 681 | 0.7 | |
| Anoka County (part) | 2 676 | 2 270 | 274 | 13 | 38 | 45 | 266 | 750 | 1 660 | 0.7 | |
| Ramsey County (part) | 47 | 47 | - | - | - | - | - | 26 | 21 | - | |
| Spring Park city, Hennepin County | 929 | 659 | 196 | 10 | 31 | 14 | 138 | 486 | 305 | 1.0 | |
| Spring Prairie township, Clay County | 98 | - | 16 | 27 | 22 | 8 | 5 | 6 | 87 | 24.5 | |
| Springvale township, Isanti County | 463 | 20 | 38 | 52 | 35 | - | 11 | 65 | 387 | 1.7 | |
| Spring Valley city, Fillmore County | 1 025 | 935 | 67 | 2 | 5 | 2 | 67 | 378 | 580 | 3.3 | |
| Spring Valley township, Fillmore County | 219 | 23 | 16 | 13 | 17 | 2 | - | 37 | 182 | - | |
| Springwater township, Rock County | 100 | 2 | 19 | 19 | - | - | - | 11 | 89 | - | |
| Spruce township, Roseau County | 217 | 3 | 120 | 17 | 2 | - | - | 53 | 164 | 0.9 | |
| Spruce Grove township, Becker County | 139 | - | 16 | 29 | 32 | - | 10 | 30 | 99 | 1.4 | |
| Spruce Grove township, Beltrami County | 21 | - | 2 | - | 13 | - | - | 4 | 17 | - | |
| Spruce Hill township, Douglas County | 154 | 5 | 4 | 34 | 40 | - | 2 | 23 | 129 | - | |
| Spruce Valley township, Marshall County | 96 | - | 23 | 26 | 10 | - | - | 18 | 78 | 2.1 | |
| Squaw Lake city, Itasca County | 38 | - | 5 | 7 | - | - | 7 | 17 | 14 | 5.3 | |

Table 22. Fuels and Equipment Characteristics: 2000—Con.

[Data based on a sample (except Tables 65-68). For information on confidentiality protection, coverage, sampling error, and nonsampling error, see Appendix G. For location of definitions, see "How to Use This Census Report"]

| State County Place and County Subdivision | Occupied housing units | House heating fuel | | | | | Vehicles available | | | | Percent no telephone service available |
|--|------------------------------|--------------------|-------------|--------------------------------|--|------|--------------------|-------|--------------|------|---|
| | | Utility gas | Electricity | Fuel oil, kerosene, etc. | Coal or coke, wood, solar energy, or other fuel | None | None | 1 | 2 or more | | |
| PLACE AND COUNTY SUBDIVISION—Con. | | | | | | | | | | | |
| Stacy city, Chisago County | 457 | 428 | 19 | - | 8 | - | 23 | 130 | 304 | 1.5 | |
| Stafford township, Roseau County | 107 | - | 45 | 11 | 8 | - | - | 14 | 93 | - | |
| Stanchfield township, Isanti County | 424 | 106 | 26 | 50 | 57 | - | 7 | 83 | 334 | 1.9 | |
| Stanford township, Isanti County | 700 | 2 | 57 | 101 | 70 | - | 18 | 88 | 594 | 0.9 | |
| Stanley township, Lyon County | 88 | - | 11 | 23 | 2 | - | - | 23 | 65 | - | |
| Stanton township, Goodhue County | 388 | 76 | 14 | 74 | 13 | - | 12 | 60 | 316 | 2.1 | |
| Staples city | 1 277 | 997 | 160 | 80 | 9 | - | 173 | 535 | 569 | 3.1 | |
| Todd County (part) | 1 084 | 881 | 97 | 76 | 9 | - | 164 | 459 | 461 | 2.4 | |
| Wadena County (part) | 193 | 116 | 63 | 4 | - | - | 9 | 76 | 108 | 6.7 | |
| Staples township, Todd County | 231 | 37 | 24 | 29 | 54 | - | 2 | 59 | 170 | 3.0 | |
| Star township, Pennington County | 51 | 3 | 1 | 24 | 13 | - | - | 15 | 36 | - | |
| Starbuck city, Pope County | 567 | 427 | 76 | 19 | 4 | - | 77 | 201 | 289 | 1.2 | |
| Stark township, Brown County | 146 | 2 | 6 | 45 | 10 | - | 4 | 20 | 122 | 2.1 | |
| Star Lake township, Otter Tail County | 158 | 2 | 9 | 28 | 32 | - | 4 | 39 | 115 | 5.1 | |
| Stately township, Brown County | 68 | 2 | 3 | 38 | 4 | - | - | 14 | 54 | - | |
| Steamboat River township, Hubbard County | 49 | - | 13 | 3 | 5 | - | 3 | 12 | 34 | - | |
| Steen city, Rock County | 69 | - | 8 | 9 | - | - | 4 | 16 | 49 | 2.9 | |
| Steenerson township, Beltrami County | 11 | - | - | - | 7 | - | - | 2 | 9 | - | |
| Stephen city, Marshall County | 290 | 173 | 76 | 24 | 5 | - | 19 | 106 | 165 | 0.7 | |
| Sterling township, Blue Earth County | 110 | - | 4 | 25 | 2 | - | 2 | 15 | 93 | - | |
| Stevens township, Stevens County | 25 | - | 5 | 14 | - | - | - | 5 | 20 | - | |
| Stewart city, McLeod County | 242 | 161 | - | 61 | - | - | 6 | 80 | 156 | - | |
| Stewartville city, Olmsted County | 2 007 | 1 781 | 162 | 9 | 11 | 25 | 111 | 557 | 1 339 | 1.4 | |
| Stillwater city, Washington County | 5 804 | 5 025 | 615 | 135 | - | 4 | 231 | 1 910 | 3 663 | 0.7 | |
| Stillwater township, Washington County | 818 | 620 | 56 | 54 | 9 | - | 5 | 78 | 735 | - | |
| Stockholm township, Wright County | 260 | 18 | 40 | 61 | 14 | 3 | - | 44 | 216 | 0.8 | |
| Stockton city, Winona County | 239 | 33 | 11 | 21 | 19 | - | 8 | 57 | 174 | 5.4 | |
| Stokes township, Itasca County | 98 | 2 | 17 | 18 | 17 | - | 2 | 22 | 74 | 2.0 | |
| Stokes township, Roseau County | 82 | - | 23 | 29 | 8 | - | 2 | 15 | 65 | - | |
| Stoneham township, Chippewa County | 85 | 2 | 8 | 14 | 3 | - | 4 | 15 | 66 | - | |
| Stoney Brook township, St. Louis County | 107 | - | 17 | 17 | 20 | - | 4 | 14 | 89 | 4.7 | |
| Stony Brook township, Grant County | 60 | 2 | 11 | 22 | - | - | 1 | 9 | 50 | - | |
| Stony River township, Lake County | 83 | - | - | 14 | 23 | - | - | 16 | 67 | 18.1 | |
| Stony Run township, Yellow Medicine County | 191 | 47 | 29 | 34 | 2 | - | 5 | 27 | 159 | 3.1 | |
| Storden city, Cottonwood County | 120 | 2 | 5 | 52 | 3 | - | 4 | 57 | 59 | 1.7 | |
| Storden township, Cottonwood County | 92 | 2 | 4 | 33 | 4 | - | - | 28 | 64 | 2.2 | |
| Stowe Prairie township, Todd County | 170 | 17 | 17 | 45 | 27 | - | 2 | 40 | 128 | - | |
| Straight River township, Hubbard County | 249 | 38 | 51 | 50 | 52 | - | 8 | 42 | 199 | 1.6 | |
| Strand township, Norman County | 44 | - | 7 | 10 | 7 | - | 5 | 10 | 29 | - | |
| Strandquist city, Marshall County | 38 | 2 | 4 | 14 | 2 | - | 10 | 11 | 17 | 10.5 | |
| Strathcona city, Roseau County | 14 | - | - | - | 2 | - | 2 | 2 | 10 | - | |
| Sturgeon township, St. Louis County | 50 | - | 8 | 18 | 12 | - | - | 11 | 39 | 4.0 | |
| Sturgeon Lake city, Pine County | 134 | 95 | 12 | 7 | 16 | - | 4 | 40 | 90 | 1.5 | |
| Sturgeon Lake township, Pine County | 118 | 2 | 15 | 25 | 29 | - | 2 | 22 | 94 | 1.7 | |
| Sturgeon River UT, St. Louis County | 45 | - | - | 27 | 8 | - | - | - | 45 | 20.0 | |
| Sugar Bush township, Becker County | 175 | 12 | 17 | 16 | 53 | - | 4 | 35 | 136 | 10.3 | |
| Sugar Bush township, Beltrami County | 73 | - | 2 | 17 | 26 | - | - | 12 | 61 | 2.7 | |
| Sullivan township, Polk County | 64 | 2 | 24 | 18 | 2 | - | - | 10 | 54 | - | |
| Summit township, Beltrami County | 97 | - | 17 | 17 | 32 | - | 3 | 22 | 72 | 3.1 | |
| Summit township, Steele County | 182 | 6 | 4 | 56 | 4 | - | 5 | 25 | 152 | 4.4 | |
| Summit Lake township, Nobles County | 129 | - | 6 | 21 | - | 2 | 4 | 25 | 100 | 1.6 | |
| Sumner township, Fillmore County | 154 | 6 | 5 | 12 | 9 | - | - | 19 | 135 | 3.9 | |
| Sumter township, McLeod County | 183 | 3 | 14 | 61 | 4 | - | 4 | 25 | 154 | - | |
| Sunburg city, Kandiyohi County | 53 | - | 4 | 24 | - | - | 2 | 32 | 19 | - | |
| Sundal township, Norman County | 52 | 2 | 10 | 26 | 4 | - | - | 7 | 45 | - | |
| Sunday Lake UT, St. Louis County | - | - | - | - | - | - | - | - | - | (X) | |
| Sundown township, Redwood County | 83 | 1 | - | 47 | 2 | - | - | 11 | 72 | - | |
| Sunfish Lake city, Dakota County | 173 | 154 | 4 | 10 | 3 | - | 5 | 27 | 141 | 1.2 | |
| Sunnyside township, Wilkin County | 58 | - | 11 | 6 | 2 | 4 | 7 | 8 | 43 | - | |
| Sunrise township, Chisago County | 543 | 112 | 34 | 51 | 47 | - | 1 | 67 | 475 | 0.7 | |
| Svea township, Kittson County | 22 | - | 8 | 7 | - | - | - | 7 | 15 | - | |
| Sverdrup township, Otter Tail County | 229 | 3 | 29 | 90 | 11 | - | 3 | 38 | 188 | 0.9 | |
| Swan Lake township, Stevens County | 83 | 2 | 5 | 24 | 2 | - | 2 | 6 | 75 | - | |
| Swan River township, Morrison County | 232 | 3 | 14 | 99 | 34 | - | 5 | 31 | 196 | 1.3 | |
| Swanville city, Morrison County | 139 | 3 | 8 | 85 | 6 | - | 17 | 50 | 72 | - | |
| Swanville township, Morrison County | 171 | 2 | 3 | 63 | 55 | - | 2 | 28 | 141 | 0.6 | |
| Swede Grove township, Meeker County | 136 | 4 | 13 | 26 | 7 | - | 2 | 18 | 116 | 1.5 | |
| Swede Prairie township, Yellow Medicine County | 58 | - | 12 | 19 | 4 | 2 | - | 4 | 54 | - | |
| Swedes Forest township, Redwood County | 44 | - | 2 | 4 | 4 | - | - | 7 | 37 | - | |
| Sweet township, Pipestone County | 125 | 13 | 28 | 24 | 4 | - | - | 28 | 97 | - | |
| Swenoda township, Swift County | 51 | - | 2 | 20 | 2 | - | - | 8 | 43 | 3.9 | |
| Swiftwater township, Lake of the Woods County | 41 | - | - | 6 | 22 | - | - | 19 | 22 | - | |
| Sylvan township, Cass County | 701 | 32 | 85 | 60 | 82 | 4 | 14 | 134 | 553 | 1.3 | |
| Synnes township, Stevens County | 34 | 2 | 16 | 10 | 2 | - | - | 2 | 32 | 5.9 | |
| Tabor township, Polk County | 55 | - | 21 | 12 | 5 | - | 1 | 13 | 41 | - | |
| Taconite city, Itasca County | 142 | 2 | 6 | 74 | 6 | - | 11 | 49 | 82 | - | |
| Tamarac township, Marshall County | 29 | - | 4 | 7 | 5 | - | - | 4 | 25 | - | |
| Tamarack city, Aitkin County | 35 | - | 3 | 3 | 7 | - | - | 15 | 20 | 5.7 | |
| Tanberg township, Wilkin County | 26 | - | 9 | 11 | 2 | - | - | - | 26 | - | |
| Tanserm township, Clay County | 85 | - | 4 | 23 | 13 | - | 4 | 4 | 77 | - | |
| Taoppi city, Mower County | 31 | 29 | 2 | - | - | - | 1 | 7 | 23 | - | |
| Tara township, Swift County | 40 | - | 2 | 8 | - | - | - | 2 | 38 | - | |
| Tara township, Traverse County | 43 | - | 4 | 21 | - | - | - | 9 | 34 | - | |
| Taunton city, Lyon County | 67 | - | 4 | 18 | 2 | - | 10 | 20 | 37 | 9.0 | |
| Taylor township, Beltrami County | 51 | - | 18 | 3 | 11 | 3 | 2 | 8 | 41 | 3.9 | |
| Taylor township, Traverse County | 45 | - | 16 | 7 | - | - | - | 10 | 35 | - | |
| Taylor Falls city, Chisago County | 365 | 218 | 73 | 51 | 6 | - | 31 | 131 | 203 | 1.6 | |
| Tegner township, Kittson County | 28 | - | 14 | 5 | - | - | - | 4 | 24 | - | |

Table 22. Fuels and Equipment Characteristics: 2000—Con.

[Data based on a sample (except Tables 65-68). For information on confidentiality protection, coverage, sampling error, and nonsampling error, see Appendix G. For location of definitions, see "How to Use This Census Report"]

| State County Place and County Subdivision | Occupied housing units | House heating fuel | | | | | Vehicles available | | | | Percent no telephone service available |
|--|------------------------------|--------------------|-------------|--------------------------------|--|------|--------------------|-------|--------------|------|---|
| | | Utility gas | Electricity | Fuel oil, kerosene, etc. | Coal or coke, wood, solar energy, or other fuel | None | None | 1 | 2 or more | | |
| PLACE AND COUNTY SUBDIVISION—Con. | | | | | | | | | | | |
| Teien township, Kittson County | 39 | - | 15 | 10 | 2 | - | - | 4 | 35 | - | |
| Tenhassen township, Martin County | 107 | - | 11 | 27 | 6 | 2 | - | 29 | 78 | 0.9 | |
| Ten Lake township, Beltrami County | 294 | 2 | 70 | 36 | 32 | - | 26 | 84 | 184 | 5.4 | |
| Ten Mile Lake township, Lac qui Parle County | 64 | - | 13 | 10 | - | - | - | 6 | 58 | 3.1 | |
| Tenney city, Wilkin County | 2 | - | - | 2 | - | - | - | 2 | - | - | |
| Tenstrike city, Beltrami County | 89 | 2 | 25 | 14 | 6 | - | 4 | 15 | 70 | 2.2 | |
| Terrebonne township, Red Lake County | 54 | - | 21 | 11 | 4 | - | 2 | 12 | 40 | 3.7 | |
| The Lakes CDP, Murray County | 257 | 7 | 49 | 29 | - | - | 2 | 47 | 208 | 1.6 | |
| Thief Lake township, Marshall County | 21 | - | 9 | 2 | 4 | - | - | 8 | 13 | - | |
| Thief River Falls city, Pennington County | 3 607 | 2 247 | 1 002 | 211 | 43 | 6 | 352 | 1 493 | 1 762 | 2.7 | |
| Third River township, Itasca County | 34 | - | 2 | - | 11 | - | 2 | 9 | 23 | 11.8 | |
| Thomastown township, Wadena County | 248 | 2 | 102 | 36 | 47 | 5 | 4 | 39 | 205 | 2.0 | |
| Thompson township, Kittson County | 71 | - | 21 | 35 | - | - | 2 | 12 | 57 | - | |
| Thomson city, Carlton County | 60 | - | 15 | 23 | - | - | 1 | 14 | 45 | - | |
| Thomson township, Carlton County | 1 533 | - | 229 | 724 | 149 | - | 47 | 263 | 1 223 | - | |
| Thorpe township, Hubbard County | 18 | - | 6 | 2 | 6 | - | 2 | 4 | 12 | 11.1 | |
| Three Lakes township, Redwood County | 62 | - | 4 | 27 | 2 | - | 1 | 18 | 43 | - | |
| Thunder Lake township, Cass County | 133 | 3 | 47 | 3 | 4 | - | - | 29 | 104 | 1.5 | |
| Tikander Lake UT, St. Louis County | 293 | 7 | 46 | 124 | 15 | - | 4 | 74 | 215 | - | |
| Timothy township, Crow Wing County | 68 | 5 | 7 | 4 | 11 | - | - | 15 | 53 | - | |
| Tintah city, Traverse County | 38 | 3 | - | 2 | 2 | - | 2 | 17 | 19 | 10.5 | |
| Tintah township, Traverse County | 14 | - | 2 | 2 | 2 | - | - | 3 | 13 | - | |
| Toad Lake township, Becker County | 165 | 2 | 8 | 44 | 29 | - | 8 | 39 | 118 | 1.2 | |
| Todd township, Hubbard County | 570 | 161 | 97 | 75 | 79 | - | 13 | 154 | 403 | 0.9 | |
| Tofte township, Cook County | 104 | - | 16 | 19 | 17 | - | - | 32 | 72 | 1.9 | |
| Toivola township, St. Louis County | 65 | - | 4 | 32 | 18 | - | 2 | 24 | 39 | 6.2 | |
| Tonka Bay city, Hennepin County | 614 | 574 | 23 | 12 | 2 | - | 4 | 139 | 471 | 0.3 | |
| Toqua township, Big Stone County | 26 | - | 6 | 8 | - | - | 2 | 2 | 22 | 7.7 | |
| Tordenskjold township, Otter Tail County | 215 | 4 | 31 | 72 | 21 | 2 | 5 | 59 | 151 | 0.9 | |
| Torning township, Swift County | 164 | 19 | 4 | 28 | 1 | 2 | 4 | 20 | 140 | 1.2 | |
| Torrey township, Cass County | 49 | - | 2 | 3 | 15 | - | - | 8 | 41 | - | |
| Tower city, St. Louis County | 219 | 2 | 46 | 105 | 4 | - | 24 | 90 | 105 | - | |
| Township 157-30, Lake of the Woods County | - | - | - | - | - | - | - | - | - | (X) | |
| Township 158-30, Lake of the Woods County | 6 | - | - | - | - | - | - | - | 6 | - | |
| Tracy city, Lyon County | 919 | 692 | 98 | 86 | 11 | 8 | 80 | 386 | 453 | 3.5 | |
| Trail city, Polk County | 28 | - | 3 | 18 | - | - | 3 | 9 | 16 | - | |
| Transit township, Sibley County | 116 | 6 | 4 | 35 | 10 | - | 2 | 18 | 96 | 4.3 | |
| Traverse township, Nicollet County | 120 | 27 | - | 2 | 7 | - | 2 | 16 | 102 | 2.5 | |
| Trelpe township, Cass County | 78 | - | 13 | 7 | 17 | - | 3 | 34 | 41 | 2.6 | |
| Trimont city, Martin County | 321 | 289 | 22 | 2 | - | 2 | 20 | 118 | 183 | 0.6 | |
| Trommald city, Crow Wing County | 50 | 2 | 8 | 13 | 2 | - | 2 | 18 | 30 | 4.0 | |
| Trondhjem township, Otter Tail County | 57 | 2 | 2 | 26 | 5 | - | 4 | 13 | 40 | 1.8 | |
| Trosky city, Pipestone County | 41 | - | - | 9 | - | - | 7 | 7 | 27 | 4.9 | |
| Trout Lake township, Itasca County | 374 | 18 | 23 | 128 | 76 | - | 14 | 72 | 288 | 2.4 | |
| Troy township, Pipestone County | 103 | - | 17 | 17 | 2 | - | - | 13 | 90 | - | |
| Troy township, Renville County | 113 | 3 | 22 | 23 | - | - | - | 28 | 85 | - | |
| Truman city, Martin County | 510 | 431 | 71 | - | - | 2 | 49 | 187 | 274 | 1.6 | |
| Tumuli township, Otter Tail County | 164 | 2 | 32 | 45 | 6 | - | 2 | 27 | 135 | - | |
| Tunsberg township, Chippewa County | 63 | - | 4 | 19 | 2 | - | - | 10 | 53 | - | |
| Turner township, Aitkin County | 66 | - | 6 | 13 | 7 | - | 4 | 12 | 50 | 3.0 | |
| Turtle Creek township, Todd County | 128 | 2 | 5 | 16 | 32 | - | - | 25 | 103 | 3.9 | |
| Turtle Lake township, Beltrami County | 432 | 4 | 193 | 50 | 50 | - | 17 | 61 | 354 | 0.5 | |
| Turtle Lake township, Cass County | 269 | 6 | 23 | 34 | 36 | - | 17 | 88 | 164 | 4.1 | |
| Turtle River city, Beltrami County | 31 | 2 | 11 | - | 2 | - | 2 | 10 | 19 | 6.5 | |
| Turtle River township, Beltrami County | 404 | 2 | 176 | 28 | 74 | - | 6 | 85 | 313 | 1.2 | |
| Twin Lakes township, Carlton County | 669 | 88 | 70 | 250 | 58 | - | 16 | 124 | 529 | 0.6 | |
| Twin Lakes city, Freeborn County | 80 | 77 | 3 | - | - | - | 7 | 27 | 46 | 7.5 | |
| Twin Lakes township, Mahanomen County | 239 | 8 | 28 | 106 | 31 | 2 | 33 | 87 | 119 | 16.3 | |
| Twin Valley city, Norman County | 359 | 5 | 106 | 147 | 7 | - | 33 | 167 | 159 | 4.2 | |
| Two Harbors city, Lake County | 1 537 | 1 340 | 25 | 95 | 25 | - | 204 | 524 | 809 | 3.1 | |
| Two Inlets township, Becker County | 76 | 2 | 15 | 8 | 21 | - | 5 | 22 | 49 | 2.6 | |
| Two Rivers township, Morrison County | 185 | - | 9 | 54 | 47 | - | 11 | 28 | 146 | 1.6 | |
| Tyler city, Lincoln County | 522 | 204 | 92 | 178 | 2 | 1 | 34 | 182 | 306 | 2.1 | |
| Tynsid township, Polk County | 28 | - | 10 | 8 | - | - | - | 7 | 21 | - | |
| Tyro township, Yellow Medicine County | 75 | - | 17 | 15 | 2 | - | 2 | 8 | 65 | 5.3 | |
| Tyrone township, Le Sueur County | 196 | 5 | 6 | 27 | 12 | - | 3 | 15 | 178 | - | |
| Udolpho township, Mower County | 162 | 25 | 21 | 30 | 7 | - | 2 | 29 | 131 | - | |
| Ulen city, Clay County | 207 | 6 | 28 | 81 | 2 | - | 35 | 60 | 112 | - | |
| Ulen township, Clay County | 61 | - | 2 | 29 | 10 | - | 2 | 16 | 43 | - | |
| Underwood city, Otter Tail County | 142 | - | 37 | 67 | 2 | - | 17 | 34 | 91 | 1.4 | |
| Underwood township, Redwood County | 75 | - | 13 | 9 | 4 | - | - | 12 | 63 | 2.7 | |
| Union township, Houston County | 142 | 2 | 4 | 48 | 31 | - | 5 | 24 | 113 | - | |
| Union Grove township, Meeke County | 227 | 3 | 41 | 33 | 20 | - | 10 | 42 | 175 | 0.9 | |
| Upper Red Lake UT, Beltrami County | 7 | - | 2 | - | 5 | - | - | 2 | 5 | - | |
| Upsala city, Morrison County | 193 | 4 | 24 | 113 | 9 | - | 12 | 99 | 82 | - | |
| Urbank city, Otter Tail County | 30 | - | 2 | 2 | 2 | - | 2 | 13 | 15 | 6.7 | |
| Urness township, Douglas County | 100 | - | 12 | 26 | 6 | - | 2 | 23 | 75 | - | |
| Utica city, Winona County | 77 | 63 | - | 5 | - | - | 4 | 22 | 51 | - | |
| Utica township, Winona County | 200 | 21 | 16 | 43 | 10 | - | 6 | 21 | 173 | 4.0 | |
| Vadnais Heights city, Ramsey County | 5 060 | 4 394 | 547 | 56 | 9 | - | 199 | 1 601 | 3 260 | 0.4 | |
| Vail township, Redwood County | 86 | - | 12 | 28 | 4 | - | 3 | 5 | 78 | 2.3 | |
| Vallers township, Lyon County | 85 | - | 14 | 24 | 4 | - | - | 12 | 73 | - | |
| Valley township, Marshall County | 56 | - | 15 | 13 | 7 | - | - | 18 | 38 | - | |
| Van Buren township, St. Louis County | 66 | - | 3 | 24 | 16 | - | 2 | 11 | 53 | - | |
| Vasa township, Goodhue County | 285 | 2 | 12 | 35 | 26 | - | 2 | 48 | 235 | - | |
| Vega township, Marshall County | 53 | - | 29 | 8 | - | - | - | - | 53 | - | |
| Veldt township, Marshall County | 24 | - | 14 | 4 | - | - | - | 2 | 22 | - | |
| Verdi township, Lincoln County | 86 | - | 8 | 20 | 2 | - | - | 22 | 64 | 2.3 | |
| Verdon township, Aitkin County | 24 | 2 | 7 | 3 | 10 | - | - | 10 | 14 | 8.3 | |

Table 22. Fuels and Equipment Characteristics: 2000—Con.

[Data based on a sample (except Tables 65-68). For information on confidentiality protection, coverage, sampling error, and nonsampling error, see Appendix G. For location of definitions, see "How to Use This Census Report"]

| State County Place and County Subdivision | Occupied housing units | House heating fuel | | | | | Vehicles available | | | | Percent no telephone service available |
|---|------------------------------|--------------------|-------------|--------------------------------|--|------|--------------------|-------|--------------|------|---|
| | | Utility gas | Electricity | Fuel oil, kerosene, etc. | Coal or coke, wood, solar energy, or other fuel | None | None | 1 | 2 or more | | |
| PLACE AND COUNTY SUBDIVISION—Con. | | | | | | | | | | | |
| Vergas city, Otter Tail County | 159 | 82 | 40 | 20 | 6 | - | 19 | 41 | 99 | 1.9 | |
| Vermillion Lake township, St. Louis County | 138 | - | 23 | 47 | 26 | - | 4 | 22 | 112 | 1.4 | |
| Vermillion city, Dakota County | 161 | 154 | 3 | 2 | - | - | 2 | 44 | 115 | - | |
| Vermillion township, Dakota County | 394 | 149 | 23 | 47 | 4 | - | 6 | 59 | 329 | 1.3 | |
| Verndale city, Wadena County | 229 | 152 | 11 | 50 | 8 | - | 21 | 66 | 142 | - | |
| Vernon township, Dodge County | 207 | 16 | 17 | 26 | 4 | - | 4 | 29 | 174 | 1.0 | |
| Vernon Center city, Blue Earth County | 128 | 71 | 10 | 21 | 4 | - | 1 | 36 | 91 | - | |
| Vernon Center township, Blue Earth County | 125 | 17 | 4 | 14 | 4 | - | - | 16 | 109 | - | |
| Verona township, Faribault County | 160 | 10 | 4 | 42 | 11 | - | - | 30 | 130 | - | |
| Vesta city, Redwood County | 126 | 6 | - | 17 | 2 | - | 13 | 46 | 67 | 3.2 | |
| Vesta township, Redwood County | 68 | - | 4 | 17 | - | - | - | 7 | 61 | - | |
| Victor township, Wright County | 367 | 28 | 42 | 78 | 18 | - | 6 | 50 | 311 | 0.8 | |
| Victoria city, Carver County | 1 368 | 1 251 | 43 | 29 | 2 | - | 6 | 186 | 1 176 | - | |
| Victory township, Lake of the Woods County | - | - | - | - | - | - | - | - | - | (X) | |
| Viding township, Clay County | 52 | - | 15 | 23 | 8 | - | 6 | 9 | 37 | - | |
| Vienna township, Rock County | 69 | - | 9 | 4 | - | - | - | 10 | 59 | - | |
| Viking city, Marshall County | 39 | - | 2 | 17 | 2 | - | 6 | 7 | 26 | 5.1 | |
| Viking township, Marshall County | 66 | - | 16 | 20 | 2 | - | 2 | 14 | 50 | 3.0 | |
| Villard city, Pope County | 96 | - | 4 | 36 | - | - | 10 | 20 | 66 | 3.1 | |
| Villard township, Todd County | 209 | 12 | 35 | 33 | 39 | - | 6 | 40 | 163 | 5.3 | |
| Vineland CDP, Mille Lacs County | 176 | 8 | 7 | 9 | 4 | 2 | 60 | 80 | 36 | 21.6 | |
| Vineland township, Polk County | 44 | - | 4 | 26 | - | - | 2 | 2 | 40 | - | |
| Vining city, Otter Tail County | 36 | 2 | 2 | 3 | 2 | - | 6 | 12 | 18 | - | |
| Viola township, Olmsted County | 201 | 36 | 16 | 18 | 11 | - | 4 | 26 | 171 | 1.0 | |
| Virginia city, St. Louis County | 4 333 | 979 | 429 | 397 | 2 017 | 419 | 745 | 1 876 | 1 712 | 2.3 | |
| Vivian township, Waseca County | 94 | - | 2 | 29 | 4 | - | 2 | 15 | 77 | - | |
| Waasa township, St. Louis County | 119 | - | 2 | 69 | 19 | - | - | 26 | 93 | 5.0 | |
| Wabana township, Itasca County | 190 | - | 34 | 35 | 48 | - | 2 | 28 | 160 | - | |
| Wabanica township, Lake of the Woods County | 145 | - | 76 | 14 | 14 | - | - | 32 | 113 | - | |
| Wabasha city, Wabasha County | 1 064 | 721 | 167 | 44 | 32 | 7 | 112 | 386 | 566 | 3.2 | |
| Wabasso city, Redwood County | 272 | 7 | 23 | 70 | 2 | - | 10 | 106 | 156 | 1.5 | |
| Wabedo township, Cass County | 185 | - | 65 | 6 | 27 | - | 12 | 43 | 130 | 2.7 | |
| Waconia city, Carver County | 2 602 | 2 194 | 223 | 104 | 22 | 13 | 171 | 787 | 1 644 | 0.2 | |
| Waconia township, Carver County | 396 | 43 | 23 | 73 | 7 | - | 15 | 52 | 329 | - | |
| Wacouta township, Goodhue County | 159 | 126 | 22 | 3 | 2 | - | 2 | 27 | 130 | - | |
| Wadena city | 1 864 | 1 120 | 451 | 187 | 37 | 2 | 297 | 786 | 781 | 1.7 | |
| Otter Tail County (part) | 13 | - | 13 | - | - | - | - | - | 13 | - | |
| Wadena County (part) | 1 851 | 1 120 | 438 | 187 | 37 | 2 | 297 | 786 | 768 | 1.7 | |
| Wadena township, Wadena County | 340 | 24 | 69 | 111 | 42 | - | 8 | 42 | 290 | 2.9 | |
| Wagner township, Aitkin County | 144 | 2 | 12 | 10 | 28 | 2 | 5 | 35 | 104 | 6.9 | |
| Wahkon city, Mille Lacs County | 143 | 81 | 9 | 19 | 10 | - | 4 | 81 | 58 | 4.2 | |
| Wahnena UT, Cass County | 63 | - | 9 | 16 | 10 | - | - | 19 | 44 | - | |
| Waite Park city, Stearns County | 2 985 | 1 731 | 876 | 103 | 103 | 62 | 205 | 1 127 | 1 653 | 0.3 | |
| Wakefield township, Stearns County | 1 062 | 451 | 141 | 83 | 57 | 2 | 30 | 146 | 886 | 0.4 | |
| Walcott township, Rice County | 333 | 57 | 4 | 11 | 18 | - | - | 63 | 270 | 0.6 | |
| Walden township, Cass County | 152 | 8 | 10 | 26 | 37 | - | 10 | 32 | 110 | 1.3 | |
| Walden township, Pope County | 65 | - | 5 | 10 | 4 | - | 1 | 6 | 58 | - | |
| Waldorf city, Waseca County | 108 | 4 | 8 | 19 | - | - | 12 | 37 | 59 | 1.9 | |
| Walhalla township, Lake of the Woods County | 59 | - | 26 | - | 12 | - | 7 | 7 | 45 | - | |
| Walker city, Cass County | 443 | 3 | 127 | 163 | 13 | - | 45 | 198 | 200 | 2.7 | |
| Walls township, Traverse County | 31 | - | 10 | 6 | - | - | - | 2 | 29 | - | |
| Walnut Grove city, Redwood County | 286 | 232 | 21 | 16 | 2 | 2 | 13 | 128 | 145 | 2.1 | |
| Walnut Lake township, Faribault County | 99 | 2 | - | 9 | 2 | - | - | 18 | 81 | - | |
| Walter township, Lac qui Parle County | 71 | - | 14 | 18 | 2 | - | 2 | 6 | 63 | - | |
| Walters city, Faribault County | 36 | - | - | 4 | - | - | 2 | 15 | 19 | 5.6 | |
| Waltham city, Mower County | 66 | 60 | - | 6 | - | - | 2 | 20 | 44 | 3.0 | |
| Waltham township, Mower County | 147 | 19 | 9 | 18 | 2 | - | 5 | 10 | 132 | 1.4 | |
| Walworth township, Becker County | 42 | 2 | 9 | 20 | - | - | - | 5 | 37 | - | |
| Wanamingo city, Goodhue County | 401 | 314 | 55 | 11 | - | 7 | 34 | 129 | 238 | 2.2 | |
| Wanamingo township, Goodhue County | 173 | 4 | 18 | 67 | 4 | - | 7 | 23 | 143 | - | |
| Wanda city, Redwood County | 48 | 2 | - | 13 | - | - | 4 | 16 | 28 | 4.2 | |
| Wang township, Renville County | 109 | 3 | 9 | 22 | 8 | - | 3 | 26 | 80 | 1.8 | |
| Wanger township, Marshall County | 38 | - | 26 | 7 | - | - | - | 10 | 28 | 7.9 | |
| Warba city, Itasca County | 86 | 2 | - | 30 | 14 | 2 | 2 | 30 | 54 | 3.5 | |
| Ward township, Todd County | 161 | 3 | 16 | 37 | 32 | - | 4 | 33 | 124 | - | |
| Warren city, Marshall County | 697 | 441 | 141 | 79 | 2 | 18 | 78 | 247 | 372 | 3.4 | |
| Warren township, Winona County | 218 | 2 | 4 | 50 | 35 | - | 7 | 32 | 179 | 1.8 | |
| Warrenton township, Marshall County | 39 | 4 | 14 | 7 | 4 | - | - | 4 | 35 | - | |
| Warroad city, Roseau County | 660 | 435 | 154 | 29 | 15 | 6 | 64 | 250 | 346 | 4.5 | |
| Warsaw township, Goodhue County | 214 | 4 | 9 | 26 | 15 | - | 6 | 27 | 181 | 0.9 | |
| Warsaw township, Rice County | 512 | 313 | 14 | 16 | 15 | 2 | 9 | 77 | 426 | 0.6 | |
| Waseca city, Waseca County | 3 387 | 2 874 | 433 | - | 28 | 15 | 272 | 1 172 | 1 943 | 1.2 | |
| Washington township, Le Sueur County | 335 | 259 | 13 | 8 | 9 | - | 3 | 63 | 269 | - | |
| Washington Lake township, Sibley County | 155 | 2 | 13 | 40 | 8 | - | 8 | 13 | 134 | 2.6 | |
| Wasioja township, Dodge County | 319 | 49 | 18 | 32 | 19 | - | - | 46 | 273 | - | |
| Waskish township, Beltrami County | 61 | 6 | 14 | 10 | 11 | - | - | 25 | 36 | 6.6 | |
| Watab township, Benton County | 1 035 | 760 | 69 | 77 | 31 | - | 47 | 177 | 811 | 1.0 | |
| Waterbury township, Redwood County | 76 | - | 6 | 16 | 2 | - | - | 14 | 62 | - | |
| Waterford township, Dakota County | 179 | 72 | 10 | 23 | 6 | - | 2 | 39 | 138 | 2.2 | |
| Watertown city, Carver County | 1 078 | 913 | 85 | 34 | 11 | 5 | 46 | 293 | 739 | 0.9 | |
| Watertown township, Carver County | 477 | 76 | 2 | 106 | 19 | - | 15 | 70 | 392 | 0.6 | |
| Waterville city, Le Sueur County | 748 | 626 | 55 | 17 | 10 | 5 | 76 | 228 | 444 | 1.6 | |
| Waterville township, Le Sueur County | 267 | 9 | 25 | 21 | 15 | - | 4 | 37 | 226 | 1.5 | |
| Watkins city, Meeker County | 341 | 246 | 54 | 22 | 7 | - | 44 | 111 | 186 | 3.8 | |
| Watopa township, Wabasha County | 95 | - | - | 17 | 21 | - | 2 | 18 | 75 | - | |
| Watson city, Chippewa County | 90 | 4 | 15 | 36 | 2 | - | 7 | 24 | 59 | 2.2 | |
| Waubun city, Mahanomen County | 174 | 2 | 58 | 41 | 6 | - | 11 | 85 | 78 | 1.1 | |
| Waukenabo township, Aitkin County | 152 | - | 17 | 16 | 40 | - | 5 | 38 | 109 | 3.3 | |

Table 22. Fuels and Equipment Characteristics: 2000—Con.

[Data based on a sample (except Tables 65-68). For information on confidentiality protection, coverage, sampling error, and nonsampling error, see Appendix G. For location of definitions, see "How to Use This Census Report"]

| State County Place and County Subdivision | Occupied housing units | House heating fuel | | | | | Vehicles available | | | Percent no telephone service available |
|---|------------------------------|--------------------|-------------|--------------------------------|--|------|--------------------|-------|--------------|---|
| | | Utility gas | Electricity | Fuel oil, kerosene, etc. | Coal or coke, wood, solar energy, or other fuel | None | None | 1 | 2 or more | |
| PLACE AND COUNTY SUBDIVISION—Con. | | | | | | | | | | |
| Waukon township, Norman County | 64 | - | 19 | 18 | 13 | - | - | 18 | 46 | - |
| Waverly township, Martin County | 83 | 2 | 6 | 13 | 4 | - | - | 5 | 78 | - |
| Waverly city, Wright County | 279 | 185 | 44 | 25 | 7 | - | 11 | 76 | 192 | 0.7 |
| Wawina township, Itasca County | 35 | - | 2 | 9 | 10 | - | 2 | 8 | 25 | - |
| Wayzata city, Hennepin County | 1 929 | 1 535 | 297 | 53 | 26 | 9 | 158 | 719 | 1 052 | 0.5 |
| Wealthwood township, Aitkin County | 137 | 6 | 10 | 7 | 22 | - | 5 | 49 | 83 | 1.5 |
| Webster township, Rice County | 599 | 198 | 44 | 76 | 18 | 1 | 16 | 52 | 531 | 1.0 |
| Weimer township, Jackson County | 64 | - | 2 | 19 | - | - | - | 6 | 58 | - |
| Welch township, Goodhue County | 253 | 8 | 15 | 38 | 16 | - | 2 | 28 | 223 | 1.6 |
| Welcome city, Martin County | 314 | 290 | 17 | - | 4 | - | 16 | 127 | 171 | 0.6 |
| Wellington township, Renville County | 81 | - | 8 | 46 | 2 | - | 4 | 10 | 67 | 2.5 |
| Wells city, Faribault County | 988 | 882 | 74 | 19 | - | - | 87 | 360 | 541 | 1.0 |
| Wells township, Rice County | 637 | 293 | 30 | 12 | 19 | - | 10 | 117 | 510 | 1.1 |
| Wendell city, Grant County | 79 | - | 9 | 48 | - | - | 2 | 11 | 66 | 2.5 |
| Wergeland township, Yellow Medicine County ... | 69 | - | 8 | 20 | 1 | - | 2 | 15 | 52 | - |
| West Albany township, Wabasha County | 152 | 2 | 6 | 12 | 20 | - | 2 | 24 | 126 | - |
| West Bank township, Swift County | 84 | 2 | 8 | 28 | - | - | 2 | 15 | 67 | 8.3 |
| Westbrook city, Cottonwood County | 371 | 189 | 59 | 78 | 6 | 2 | 36 | 158 | 177 | 2.4 |
| Westbrook township, Cottonwood County | 100 | 8 | 6 | 39 | 1 | - | - | 10 | 90 | 2.0 |
| West Concord city, Dodge County | 332 | 272 | 50 | 2 | 2 | 2 | 19 | 104 | 209 | 3.3 |
| West Cook UT, Cook County | 730 | 8 | 171 | 89 | 162 | - | 16 | 263 | 451 | 3.2 |
| West Crow Wing UT, Crow Wing County | 1 876 | 1 210 | 305 | 141 | 114 | - | 49 | 387 | 1 440 | 1.0 |
| Westerheim township, Lyon County | 99 | - | 25 | 26 | - | - | 3 | 14 | 82 | - |
| Western township, Otter Tail County | 47 | - | 9 | 18 | - | - | 2 | 4 | 41 | - |
| Westfield township, Dodge County | 152 | 4 | 4 | 29 | 5 | - | 6 | 16 | 130 | 1.3 |
| Westford township, Martin County | 125 | 21 | 13 | 16 | 1 | - | - | 21 | 104 | - |
| West Heron Lake township, Jackson County | 67 | - | 10 | 17 | - | - | 1 | 6 | 60 | - |
| West Lakeland township, Washington County ... | 1 099 | 972 | 46 | 38 | 13 | - | 12 | 75 | 1 012 | - |
| Westline township, Redwood County | 79 | - | 9 | 21 | 2 | - | - | 13 | 66 | - |
| West Newton township, Nicollet County | 179 | 2 | 15 | 72 | 14 | - | - | 26 | 153 | 1.1 |
| Westport city, Pope County | 24 | - | - | 8 | - | - | - | 4 | 20 | - |
| Westport township, Pope County | 91 | 2 | 5 | 36 | 11 | 1 | 2 | 10 | 79 | - |
| West St. Paul city, Dakota County | 8 645 | 6 899 | 1 502 | 25 | 83 | 77 | 1 089 | 3 644 | 3 912 | 0.8 |
| Westside township, Nobles County | 82 | 2 | 10 | 15 | - | - | 2 | 12 | 68 | - |
| West Union city, Todd County | 31 | 3 | - | 15 | - | - | 6 | 12 | 13 | - |
| West Union township, Todd County | 99 | - | 15 | 20 | 4 | - | 2 | 16 | 81 | - |
| West Valley township, Marshall County | 53 | 3 | 22 | 15 | 2 | - | - | 9 | 44 | - |
| Whalan city, Fillmore County | 36 | 4 | - | - | - | - | 2 | 12 | 22 | 11.1 |
| Wheatland township, Rice County | 429 | 161 | 21 | 54 | 20 | - | 10 | 57 | 362 | 0.5 |
| Wheaton city, Traverse County | 750 | 6 | 112 | 367 | 2 | - | 66 | 311 | 373 | 1.9 |
| Wheeler township, Lake of the Woods County ... | 138 | - | 27 | - | - | - | - | 45 | 93 | - |
| Wheeling township, Rice County | 175 | 5 | - | 18 | 7 | - | - | 17 | 158 | - |
| White township, St. Louis County | 1 467 | 581 | 182 | 413 | 79 | 4 | 104 | 433 | 930 | 4.4 |
| White Bear township, Ramsey County | 3 997 | 3 583 | 253 | 92 | 37 | - | 70 | 851 | 3 076 | - |
| White Bear Lake township, Pope County | 168 | 51 | 4 | 33 | 7 | - | 4 | 24 | 140 | - |
| White Bear Lake city | 9 642 | 8 064 | 1 093 | 252 | 109 | 55 | 496 | 2 978 | 6 168 | 0.3 |
| Ramsey County (part) | 9 477 | 7 928 | 1 072 | 252 | 109 | 55 | 473 | 2 939 | 6 065 | 0.3 |
| Washington County (part) | 165 | 136 | 21 | - | - | - | 23 | 39 | 103 | - |
| Whited township, Kanabec County | 296 | 2 | 11 | 37 | 54 | - | 10 | 62 | 224 | 2.4 |
| White Earth CDP, Becker County | 148 | 12 | 48 | 35 | 8 | 6 | 34 | 73 | 41 | 23.6 |
| White Earth township, Becker County | 249 | 18 | 69 | 58 | 25 | 6 | 39 | 97 | 113 | 14.1 |
| Whiteface Reservoir UT, St. Louis County | 129 | - | 55 | 9 | 5 | - | 2 | 33 | 94 | 3.9 |
| Whitefield township, Kandiyohi County | 200 | 2 | 14 | 68 | 6 | - | 14 | 17 | 169 | - |
| Whiteford township, Marshall County | 17 | 2 | 2 | - | 2 | - | - | 2 | 15 | - |
| White Oak township, Hubbard County | 152 | - | 29 | 20 | 56 | - | 2 | 52 | 98 | 2.6 |
| White Pine township, Aitkin County | 17 | - | - | - | 4 | - | - | 13 | 4 | - |
| Whitewater township, Winona County | 64 | - | - | 6 | 2 | - | - | 5 | 59 | - |
| Wilder city, Jackson County | 33 | - | 9 | - | - | - | - | 10 | 23 | 18.2 |
| Wild Rice township, Norman County | 124 | - | 27 | 31 | 34 | - | 5 | 18 | 101 | 1.6 |
| Wildwood township, Itasca County | 82 | - | 6 | 23 | 8 | - | 2 | 13 | 67 | 2.4 |
| Wilkinson township, Cass County | 100 | - | 22 | 12 | 25 | - | - | 31 | 69 | 3.0 |
| Willernie city, Washington County | 219 | 185 | 12 | 20 | 2 | - | 10 | 69 | 140 | - |
| Williams township, Aitkin County | 67 | - | - | 2 | 23 | - | - | 25 | 42 | 10.4 |
| Williams city, Lake of the Woods County | 95 | 3 | 24 | 16 | 5 | - | 20 | 15 | 60 | - |
| Willmar city, Kandiyohi County | 7 303 | 5 451 | 1 083 | 120 | 298 | 220 | 783 | 2 778 | 3 742 | 2.5 |
| Willmar township, Kandiyohi County | 169 | 30 | 27 | 24 | - | - | 1 | 36 | 132 | 2.4 |
| Willow Lake township, Redwood County | 83 | - | 4 | 23 | 1 | 2 | 2 | 15 | 66 | - |
| Willow River city, Pine County | 140 | 113 | 6 | 8 | 2 | - | 13 | 68 | 59 | 7.1 |
| Willow Valley township, St. Louis County | 52 | 2 | 9 | 14 | 14 | - | 3 | 20 | 29 | - |
| Wilma township, Pine County | 34 | - | - | 3 | 7 | - | 3 | 12 | 19 | 8.8 |
| Wilmington township, Houston County | 172 | - | 14 | 54 | 15 | - | 4 | 30 | 138 | - |
| Wilmont city, Nobles County | 140 | - | 11 | 41 | - | - | 4 | 56 | 80 | 1.4 |
| Wilmont township, Nobles County | 81 | - | 2 | 16 | 2 | - | 2 | 10 | 69 | 2.5 |
| Wilson township, Cass County | 219 | 54 | 6 | 24 | 37 | 2 | 7 | 55 | 157 | 4.1 |
| Wilson township, Winona County | 438 | 92 | 30 | 91 | 27 | - | 8 | 75 | 355 | - |
| Wilton city, Beltrami County | 73 | 4 | 14 | 18 | 11 | - | - | 25 | 48 | 5.5 |
| Wilton township, Waseca County | 142 | 2 | - | 44 | 6 | - | 2 | 21 | 119 | 2.1 |
| Winchester township, Norman County | 30 | - | 5 | 14 | - | - | 2 | 7 | 21 | - |
| Windemere township, Pine County | 653 | 71 | 111 | 88 | 68 | 2 | 12 | 176 | 465 | 1.2 |
| Windom city, Cottonwood County | 1 910 | 1 740 | 118 | 17 | 15 | 7 | 150 | 744 | 1 016 | 1.4 |
| Windom township, Mower County | 223 | 49 | 13 | 11 | 4 | - | 3 | 39 | 181 | 1.3 |
| Windsor township, Traverse County | 20 | - | 7 | 3 | - | - | 2 | 4 | 14 | 10.0 |
| Winfield township, Renville County | 91 | 6 | 9 | 18 | 2 | - | - | 5 | 86 | - |
| Winger city, Polk County | 94 | - | 35 | 38 | - | - | 11 | 44 | 39 | 3.2 |
| Winger township, Polk County | 64 | - | 17 | 24 | 4 | - | - | 12 | 52 | 4.7 |
| Wing River township, Wadena County | 158 | - | 30 | 27 | 42 | - | 4 | 40 | 114 | 1.3 |
| Winnebago city, Faribault County | 646 | 556 | 53 | 9 | 6 | - | 56 | 206 | 384 | 2.6 |
| Winnebago township, Houston County | 94 | - | 9 | 38 | 17 | - | - | 22 | 72 | 2.1 |

Table 22. **Fuels and Equipment Characteristics: 2000**—Con.

[Data based on a sample (except Tables 65-68). For information on confidentiality protection, coverage, sampling error, and nonsampling error, see Appendix G. For location of definitions, see "How to Use This Census Report"]

| State County Place and County Subdivision | Occupied housing units | House heating fuel | | | | | Vehicles available | | | | Percent no telephone service available |
|--|------------------------------|--------------------|-------------|--------------------------------|--|------|--------------------|-------|--------------|-----|---|
| | | Utility gas | Electricity | Fuel oil, kerosene, etc. | Coal or coke, wood, solar energy, or other fuel | None | None | 1 | 2 or more | | |
| PLACE AND COUNTY SUBDIVISION—Con. | | | | | | | | | | | |
| Winnepago City township, Faribault County | 86 | 8 | 5 | 13 | 2 | - | 5 | 6 | 75 | 2.3 | |
| Winona city, Winona County | 10 301 | 7 585 | 1 805 | 629 | 70 | 77 | 1 199 | 4 071 | 5 031 | 1.6 | |
| Winsor township, Clearwater County | 50 | - | 9 | 15 | 11 | - | 3 | 13 | 34 | - | |
| Winsted city, McLeod County | 814 | 636 | 121 | 33 | 9 | 12 | 55 | 277 | 482 | 1.0 | |
| Winsted township, McLeod County | 342 | 19 | 17 | 89 | 8 | - | 6 | 42 | 294 | 0.6 | |
| Winthrop city, Sibley County | 594 | 493 | 37 | 53 | 4 | 4 | 54 | 225 | 315 | 1.0 | |
| Winton city, St. Louis County | 85 | - | - | 55 | 10 | - | 2 | 36 | 47 | 4.7 | |
| Wirt township, Itasca County | 41 | 3 | 2 | 10 | 10 | - | 2 | 12 | 27 | - | |
| Wisconsin township, Jackson County | 103 | 2 | 6 | 21 | 7 | - | - | 21 | 82 | - | |
| Wisoo township, Winona County | 128 | 2 | 12 | 24 | 24 | - | - | 22 | 106 | - | |
| Wolf Lake city, Becker County | 16 | 3 | 4 | 4 | 3 | - | - | 2 | 14 | - | |
| Wolf Lake township, Becker County | 71 | - | 7 | 17 | 23 | - | 5 | 21 | 45 | 5.6 | |
| Wolford township, Crow Wing County | 131 | 2 | 29 | 6 | 19 | - | 4 | 26 | 101 | 4.6 | |
| Wolverton city, Wilkin County | 61 | - | 12 | 26 | 3 | - | 2 | 19 | 40 | - | |
| Wolverton township, Wilkin County | 47 | - | 2 | 22 | 8 | - | - | 4 | 43 | - | |
| Woodbury city, Washington County | 16 676 | 14 964 | 1 537 | 55 | 70 | 6 | 315 | 4 101 | 12 260 | 0.1 | |
| Wood Lake city, Yellow Medicine County | 176 | 149 | 21 | 6 | - | - | 10 | 51 | 115 | 1.1 | |
| Wood Lake township, Yellow Medicine County | 94 | 4 | 11 | 17 | 2 | - | - | 20 | 74 | - | |
| Woodland city, Hennepin County | 165 | 149 | - | 10 | - | - | - | 29 | 136 | 1.2 | |
| Woodland township, Wright County | 389 | 51 | 45 | 71 | 36 | - | 6 | 62 | 321 | 1.0 | |
| Woodrow township, Beltrami County | 32 | 2 | 4 | 4 | 13 | - | - | 14 | 18 | 6.3 | |
| Woodrow township, Cass County | 309 | - | 92 | 19 | 83 | - | 9 | 87 | 213 | - | |
| Woods township, Chippewa County | 74 | 4 | - | 45 | 3 | - | - | 11 | 63 | - | |
| Woodside township, Otter Tail County | 95 | 4 | 4 | 28 | 26 | - | 2 | 21 | 72 | 4.2 | |
| Woodside township, Polk County | 205 | 4 | 68 | 32 | 16 | - | 3 | 47 | 155 | 1.5 | |
| Woodstock city, Pipestone County | 64 | - | 6 | 14 | - | - | 8 | 22 | 34 | - | |
| Woodville township, Waseca County | 457 | 274 | 29 | 29 | 17 | - | 7 | 70 | 380 | 0.4 | |
| Workman township, Aitkin County | 92 | 2 | 8 | 5 | 15 | - | 3 | 40 | 49 | 5.4 | |
| Worthington city, Nobles County | 4 311 | 3 499 | 616 | 12 | 35 | 14 | 463 | 1 552 | 2 296 | 1.6 | |
| Worthington township, Nobles County | 132 | 7 | 17 | 20 | - | - | 2 | 25 | 105 | 0.8 | |
| Wrenshall city, Carlton County | 110 | 43 | 9 | 45 | 2 | - | - | 33 | 77 | - | |
| Wrenshall township, Carlton County | 125 | - | 6 | 45 | 16 | 2 | 2 | 22 | 101 | 2.4 | |
| Wright city, Carlton County | 45 | 3 | 2 | 11 | 9 | - | 2 | 15 | 28 | - | |
| Wright township, Marshall County | 54 | - | 12 | 13 | 7 | - | - | 14 | 40 | 3.7 | |
| Wuori township, St. Louis County | 205 | - | 26 | 84 | 22 | - | 4 | 34 | 167 | 2.0 | |
| Wyandotte township, Pennington County | 42 | 2 | 12 | 12 | - | - | - | 4 | 38 | - | |
| Wyanett township, Isanti County | 609 | 14 | 57 | 51 | 51 | - | 13 | 104 | 492 | 0.8 | |
| Wykeham township, Todd County | 140 | 12 | 9 | 36 | 23 | - | 2 | 28 | 110 | 1.4 | |
| Wykoff city, Fillmore County | 205 | 80 | 3 | 28 | 4 | - | 19 | 63 | 123 | 6.3 | |
| Wylie township, Red Lake County | 23 | - | 14 | 5 | - | - | - | 2 | 21 | - | |
| Wyoming city, Chisago County | 1 025 | 871 | 102 | 9 | 17 | 8 | 24 | 230 | 771 | 0.7 | |
| Wyoming township, Chisago County | 1 453 | 1 200 | 60 | 73 | 38 | - | 4 | 216 | 1 233 | 0.3 | |
| Yellow Bank township, Lac qui Parle County | 60 | 2 | 8 | 18 | 1 | - | 5 | 9 | 46 | 5.0 | |
| York township, Fillmore County | 146 | 6 | 9 | 21 | 6 | - | 2 | 29 | 115 | - | |
| Young America township, Carver County | 256 | 20 | 16 | 48 | 8 | - | 2 | 18 | 236 | 1.2 | |
| Yucatan township, Houston County | 121 | 4 | 11 | 12 | 20 | - | 2 | 28 | 91 | - | |
| Zemple city, Itasca County | 26 | 22 | - | - | 2 | - | - | 17 | 9 | - | |
| Zimmerman city, Sherburne County | 965 | 805 | 120 | 13 | 4 | - | 36 | 250 | 679 | 1.9 | |
| Zion township, Stearns County | 120 | 8 | 26 | 19 | 4 | - | - | 17 | 103 | - | |
| Zippel township, Lake of the Woods County | 62 | - | 21 | - | - | - | 8 | 40 | 14 | - | |
| Zumbro township, Wabasha County | 276 | 2 | 29 | 18 | 30 | - | 4 | 56 | 216 | - | |
| Zumbro Falls city, Wabasha County | 84 | 2 | 13 | 16 | 7 | - | - | 25 | 59 | - | |
| Zumbrota city, Goodhue County | 1 145 | 1 022 | 63 | 20 | 9 | - | 114 | 359 | 672 | 0.7 | |
| Zumbrota township, Goodhue County | 215 | 6 | 15 | 54 | 13 | - | 2 | 29 | 184 | 0.9 | |

Table 23. Owner and Renter Household Characteristics: 2000

[Data based on a sample (except Tables 65-68). For information on confidentiality protection, coverage, sampling error, and nonsampling error, see Appendix G. For location of definitions, see "How to Use This Census Report"]

| State County County Subdivision Place | Owner-occupied housing units | | | | | Renter-occupied housing units | | | | | |
|--|------------------------------|------------------------|--------------------|----------------------------------|-----------------|--------------------------------------|------------------------|--------------------|----------------------------------|-----------------|--------------------------------------|
| | Occupied housing units | Average household size | Occupants per room | Year householder moved into unit | | Percent 1 unit, detached or attached | Average household size | Occupants per room | Year householder moved into unit | | Percent 5 or more units in structure |
| | | | | 1999 to March 2000 | 1969 or earlier | | | | 1999 to March 2000 | 1969 or earlier | |
| The State | 1 895 127 | 2.71 | 0.40 | 136 547 | 182 599 | 91.5 | 1.99 | 0.52 | 197 357 | 7 122 | 62.1 |
| Aitkin County | 6 644 | 2.35 | 0.41 | 571 | 582 | 84.0 | 1.86 | 0.45 | 346 | 38 | 32.3 |
| Aitkin city | 895 | 2.38 | 0.38 | 49 | 76 | 92.9 | 1.41 | 0.42 | 137 | - | 60.4 |
| Aitkin township | 263 | 2.59 | 0.42 | 20 | 45 | 81.8 | 2.33 | 0.44 | 23 | - | 53.5 |
| Ball Bluff township | 128 | 2.53 | 0.51 | 21 | 9 | 81.8 | 3.14 | 0.59 | 3 | - | - |
| Balsam township | 10 | 2.38 | 0.56 | - | 4 | 100.0 | 1.50 | 0.38 | 2 | - | - |
| Beaver township | 38 | 2.31 | 0.43 | 4 | 4 | 78.1 | 2.17 | 1.00 | - | - | - |
| Clark township | 59 | 2.19 | 0.37 | 2 | 11 | 87.7 | 1.00 | 0.17 | 2 | - | - |
| Cornish township | 17 | 1.94 | 0.33 | - | - | 88.2 | - | (X) | - | - | (X) |
| Davidson UT | 37 | 1.79 | 0.31 | 5 | 3 | 81.8 | 3.50 | 0.74 | - | - | - |
| Farm Island township | 442 | 2.45 | 0.38 | 31 | 22 | 90.5 | 2.52 | 0.49 | 8 | - | - |
| Fleming township | 152 | 2.43 | 0.40 | 4 | 8 | 91.9 | 1.25 | 0.30 | 10 | - | - |
| Glen township | 190 | 2.24 | 0.39 | 15 | 16 | 87.6 | 1.92 | 0.36 | - | 4 | - |
| Haugen township | 63 | 1.93 | 0.39 | 5 | 10 | 73.8 | 2.00 | 0.50 | - | - | - |
| Hazellton township | 326 | 2.13 | 0.36 | 29 | 25 | 89.9 | 1.89 | 0.43 | 16 | 8 | - |
| Hill City city | 209 | 2.28 | 0.45 | 29 | 3 | 66.4 | 1.91 | 0.48 | 28 | - | 43.9 |
| Hill Lake township | 175 | 2.65 | 0.42 | 27 | 15 | 76.8 | 2.45 | 0.61 | - | - | - |
| Idun township | 99 | 2.87 | 0.46 | 14 | 7 | 82.5 | 4.50 | 0.45 | 2 | - | - |
| Jevne township | 125 | 2.31 | 0.42 | 7 | 15 | 82.1 | 2.63 | 0.41 | 2 | - | - |
| Jewett UT | 14 | 2.79 | 0.50 | 3 | - | 71.4 | - | (X) | - | - | (X) |
| Kimberly township | 96 | 2.45 | 0.42 | 8 | 9 | 85.7 | 0.80 | 0.21 | 3 | - | - |
| Lakeside township | 260 | 1.96 | 0.35 | 25 | 21 | 76.6 | 1.13 | 0.26 | 8 | - | - |
| Lee township | 25 | 2.57 | 0.40 | - | 2 | 100.0 | 4.50 | 0.90 | - | - | - |
| Libby township | 18 | 1.56 | 0.32 | - | 4 | 88.9 | - | (X) | - | - | (X) |
| Logan township | 104 | 2.44 | 0.41 | 27 | 13 | 81.7 | - | (X) | - | - | (X) |
| McGrath city | 25 | 2.72 | 0.56 | 4 | - | 66.7 | 0.86 | 0.15 | 5 | 2 | - |
| McGregor city | 201 | 2.03 | 0.38 | 7 | 23 | 67.5 | 2.30 | 0.56 | 37 | - | 34.5 |
| McGregor township | 47 | 2.23 | 0.43 | 4 | 9 | 62.8 | 3.00 | 0.50 | - | 2 | - |
| Macville township | 76 | 2.88 | 0.49 | 9 | 8 | 75.0 | 3.50 | 0.88 | 2 | - | - |
| Malmö township | 129 | 2.45 | 0.45 | 17 | 5 | 73.9 | 1.60 | 0.25 | 2 | - | - |
| Millward township | 30 | 2.00 | 0.41 | 2 | 2 | 86.7 | - | (X) | - | - | (X) |
| Morrison township | 61 | 2.78 | 0.46 | 2 | 6 | 84.3 | 2.00 | 0.41 | 3 | - | - |
| Nordland township | 370 | 2.35 | 0.38 | 19 | 22 | 91.0 | 2.19 | 0.42 | 6 | 5 | - |
| Northeast Aitkin UT | 5 | 2.00 | 0.36 | - | 2 | 60.0 | - | (X) | - | - | (X) |
| Northwest Aitkin UT | 128 | 2.75 | 0.49 | 21 | 9 | 90.4 | 1.79 | 0.40 | 2 | 2 | - |
| Palisade city | 27 | 2.58 | 0.61 | - | - | 70.8 | 0.67 | 0.17 | - | - | - |
| Pliny township | 43 | 2.85 | 0.51 | 2 | 7 | 85.4 | 1.50 | 1.50 | - | - | - |
| Rice River township | 62 | 2.79 | 0.51 | - | 21 | 82.8 | 1.00 | 0.15 | - | - | - |
| Salo township | 39 | 2.03 | 0.32 | 5 | 8 | 93.9 | 1.17 | 0.27 | 2 | 2 | - |
| Seavey township | 38 | 1.97 | 0.35 | - | 5 | 70.6 | 1.00 | 0.29 | - | - | - |
| Shamrock township | 568 | 2.10 | 0.40 | 60 | 21 | 84.0 | 2.81 | 0.57 | 13 | - | - |
| Spalding township | 78 | 2.97 | 0.49 | - | 11 | 81.2 | 4.56 | 0.79 | 9 | - | - |
| Spencer township | 238 | 2.83 | 0.46 | 20 | 31 | 81.9 | 2.33 | 0.58 | 3 | - | - |
| Tamarack city | 35 | 2.00 | 0.38 | 7 | 5 | 90.6 | 0.67 | 0.13 | - | - | - |
| Turner township | 66 | 2.08 | 0.37 | 6 | 4 | 88.1 | 1.14 | 0.21 | 3 | - | - |
| Verdon township | 24 | 1.91 | 0.45 | - | - | 100.0 | 2.00 | 1.00 | - | 2 | - |
| Wagner township | 144 | 2.14 | 0.36 | 20 | 20 | 84.1 | 3.92 | 0.69 | 4 | - | - |
| Waukenabo township | 152 | 2.50 | 0.47 | 18 | 7 | 89.6 | 2.41 | 0.52 | 5 | - | - |
| Wealthwood township | 137 | 1.86 | 0.35 | 7 | 13 | 81.5 | 1.72 | 0.39 | 3 | 9 | 11.1 |
| White Pine township | 17 | 1.50 | 0.27 | - | 4 | 100.0 | 1.00 | 0.20 | - | - | - |
| Williams township | 67 | 2.37 | 0.45 | 9 | 12 | 72.5 | 2.25 | 0.41 | 3 | 2 | - |
| Workman township | 92 | 2.21 | 0.44 | 7 | 5 | 67.9 | 1.45 | 0.41 | - | - | - |
| Anoka County | 106 428 | 2.91 | 0.42 | 9 683 | 7 917 | 93.1 | 2.08 | 0.54 | 7 152 | 85 | 71.2 |
| Andover city | 8 107 | 3.35 | 0.43 | 1 016 | 175 | 99.5 | 1.68 | 0.39 | 130 | - | 40.9 |
| Anoka city | 7 262 | 2.79 | 0.40 | 339 | 486 | 97.9 | 1.84 | 0.51 | 1 186 | 12 | 79.5 |
| Bethel city | 143 | 2.94 | 0.48 | 9 | 19 | 94.9 | 2.46 | 0.50 | 4 | - | 7.7 |
| Blaine city (part) | 15 899 | 2.87 | 0.44 | 1 963 | 987 | 83.9 | 2.30 | 0.56 | 667 | 7 | 64.4 |
| Burns township | 1 123 | 3.19 | 0.44 | 116 | 56 | 98.8 | 1.86 | 0.57 | 4 | - | - |
| Centerville city | 1 078 | 2.99 | 0.44 | 220 | 31 | 98.7 | 2.67 | 0.67 | 30 | - | 47.1 |
| Circle Pines city | 1 697 | 2.81 | 0.41 | 104 | 171 | 98.7 | 1.95 | 0.53 | 38 | 6 | 39.7 |
| Columbia Heights city | 8 033 | 2.43 | 0.39 | 425 | 1 468 | 91.3 | 1.93 | 0.52 | 740 | 13 | 62.4 |
| Columbus township | 1 328 | 2.97 | 0.42 | 103 | 118 | 98.7 | 2.85 | 0.58 | 14 | - | - |
| Coon Rapids city | 22 575 | 2.84 | 0.41 | 2 015 | 1 514 | 96.1 | 2.20 | 0.55 | 1 938 | 7 | 78.8 |
| East Bethel city | 3 607 | 3.04 | 0.45 | 325 | 143 | 88.8 | 2.70 | 0.54 | 3 | - | 19.1 |
| Fridley city | 11 328 | 2.53 | 0.38 | 572 | 1 773 | 91.2 | 2.14 | 0.58 | 1 690 | 19 | 78.2 |
| Ham Lake city | 4 148 | 3.13 | 0.43 | 397 | 150 | 93.0 | 2.10 | 0.53 | 59 | 6 | 40.5 |
| Hilltop city | 400 | 2.01 | 0.49 | 42 | 9 | 8.7 | 1.69 | 0.49 | 62 | - | 76.9 |
| Lexington city | 846 | 2.76 | 0.48 | 66 | 47 | 74.0 | 2.31 | 0.62 | 106 | 7 | 45.7 |
| Lino Lakes city | 4 844 | 3.22 | 0.43 | 529 | 168 | 97.9 | 2.97 | 0.65 | 70 | 8 | 23.8 |
| Linwood township | 1 578 | 2.97 | 0.47 | 181 | 57 | 94.1 | 2.13 | 0.53 | 8 | - | - |
| Oak Grove city | 2 223 | 3.14 | 0.43 | 214 | 116 | 99.7 | 2.87 | 0.59 | 26 | - | - |
| Ramsey city | 5 909 | 3.14 | 0.42 | 587 | 96 | 98.4 | 2.69 | 0.50 | 113 | - | 37.2 |
| St. Francis city | 1 624 | 3.05 | 0.47 | 304 | - | 80.7 | 2.32 | 0.57 | 43 | - | 57.7 |
| Spring Lake Park city (part) | 2 676 | 2.75 | 0.42 | 156 | 333 | 92.2 | 1.73 | 0.47 | 221 | - | 77.1 |
| Becker County | 11 844 | 2.60 | 0.41 | 897 | 1 246 | 86.4 | 2.03 | 0.47 | 909 | 80 | 38.1 |
| Atlanta township | 46 | 2.74 | 0.44 | 6 | 7 | 94.9 | 3.14 | 0.54 | - | 2 | - |
| Audubon city | 181 | 3.16 | 0.55 | 19 | 7 | 76.2 | 2.21 | 0.50 | 36 | 3 | 40.0 |
| Audubon township | 166 | 2.40 | 0.35 | 12 | 21 | 88.1 | 1.86 | 0.24 | 5 | - | - |
| Burlington township | 472 | 2.76 | 0.41 | 46 | 31 | 87.1 | 2.57 | 0.51 | 9 | 3 | 6.7 |
| Callaway city | 72 | 2.80 | 0.46 | 8 | 6 | 85.2 | 3.91 | 0.80 | 6 | - | - |
| Callaway township | 88 | 3.08 | 0.51 | 3 | 18 | 88.3 | 2.18 | 0.31 | 2 | 7 | - |
| Carsonville township | 95 | 2.22 | 0.36 | 10 | 14 | 85.1 | 2.63 | 0.60 | 3 | - | - |
| Cormorant township | 423 | 2.25 | 0.34 | 25 | 22 | 90.7 | 2.36 | 0.47 | 13 | - | 8.0 |
| Cuba township | 82 | 2.27 | 0.33 | - | 17 | 100.0 | 2.36 | 0.35 | - | 5 | - |
| Detroit township | 904 | 2.54 | 0.38 | 83 | 92 | 85.5 | 2.72 | 0.45 | 49 | - | 5.9 |
| Detroit Lakes city | 3 330 | 2.41 | 0.37 | 240 | 359 | 89.2 | 1.65 | 0.45 | 482 | 6 | 59.1 |
| Eagle View township | 76 | 2.73 | 0.57 | 8 | 6 | 94.1 | 3.64 | 0.65 | 9 | - | - |
| Elbow Lake CDP (part) | 39 | 2.70 | 0.56 | - | 3 | 100.0 | 3.95 | 0.65 | 3 | - | - |
| Erie township | 581 | 2.86 | 0.42 | 59 | 34 | 80.9 | 2.08 | 0.39 | 6 | - | - |
| Evergreen township | 111 | 3.02 | 0.51 | 5 | 17 | 89.0 | 2.30 | 0.40 | 4 | 5 | - |
| Forest township | 35 | 1.88 | 0.36 | 3 | 2 | 100.0 | 0.67 | 0.13 | - | - | - |
| Frazee city | 498 | 2.74 | 0.44 | 28 | 60 | 87.2 | 2.20 | 0.53 | 76 | - | 34.4 |
| Green Valley township | 106 | 2.71 | 0.44 | 4 | 14 | 77.9 | 1.00 | 0.13 | - | 2 | - |
| Hamden township | 86 | 2.74 | 0.43 | 4 | 11 | 91.7 | 2.00 | 0.50 | 2 | - | - |

Table 23. Owner and Renter Household Characteristics: 2000—Con.

[Data based on a sample (except Tables 65-68). For information on confidentiality protection, coverage, sampling error, and nonsampling error, see Appendix G. For location of definitions, see "How to Use This Census Report"]

| State County County Subdivision Place | Owner-occupied housing units | | | | | | Renter-occupied housing units | | | | |
|--|------------------------------|------------------------|--------------------|----------------------------------|-----------------|--------------------------------------|-------------------------------|--------------------|----------------------------------|-----------------|--------------------------------------|
| | Occupied housing units | Average household size | Occupants per room | Year householder moved into unit | | Percent 1 unit, detached or attached | Average household size | Occupants per room | Year householder moved into unit | | Percent 5 or more units in structure |
| | | | | 1999 to March 2000 | 1969 or earlier | | | | 1999 to March 2000 | 1969 or earlier | |
| Becker County—Con. | | | | | | | | | | | |
| Height of Land township | 234 | 2.62 | 0.43 | 13 | 23 | 81.7 | 2.06 | 0.39 | - | 5 | - |
| Holmesville township | 189 | 2.50 | 0.40 | 15 | 21 | 90.5 | 1.70 | 0.40 | 6 | - | - |
| Lake Eunice township | 488 | 2.35 | 0.36 | 49 | 42 | 83.5 | 2.38 | 0.46 | 18 | 3 | - |
| Lake Park city | 306 | 2.78 | 0.44 | 23 | 23 | 79.1 | 1.89 | 0.46 | 28 | - | 45.7 |
| Lake Park township | 154 | 2.32 | 0.35 | 8 | 31 | 89.9 | 2.00 | 0.35 | 4 | - | - |
| Lake View township | 655 | 2.66 | 0.39 | 45 | 64 | 91.0 | 2.57 | 0.56 | 34 | 2 | - |
| Maple Grove township | 146 | 2.59 | 0.49 | 14 | 8 | 76.0 | 3.43 | 0.68 | 8 | 2 | - |
| Ogema city | 75 | 2.21 | 0.42 | 8 | 16 | 81.8 | 2.22 | 0.53 | 4 | - | - |
| Osage township | 322 | 2.84 | 0.46 | 17 | 29 | 89.6 | 2.24 | 0.38 | 21 | 5 | 9.5 |
| Pine Point township | 108 | 2.82 | 0.54 | 3 | 8 | 75.8 | 3.36 | 0.59 | 35 | - | - |
| Pine Point CDP (part) | 87 | 2.98 | 0.59 | 3 | 3 | 67.3 | 3.18 | 0.58 | 35 | - | - |
| Riceville township | 34 | 3.13 | 0.50 | - | 16 | 78.1 | 1.50 | 0.21 | - | - | - |
| Richwood township | 225 | 2.77 | 0.41 | 31 | 24 | 88.0 | 2.82 | 0.42 | - | 3 | - |
| Round Lake township | 75 | 2.46 | 0.48 | 5 | 2 | 66.7 | 1.56 | 0.27 | 3 | 3 | 16.7 |
| Elbow Lake CDP (part) | 9 | 2.22 | 0.50 | 2 | - | 44.4 | - | (X) | - | - | (X) |
| Pine Point CDP (part) | - | - | (X) | - | - | (X) | - | (X) | - | - | (X) |
| Runeberg township | 136 | 3.30 | 0.53 | 6 | 27 | 80.3 | 2.36 | 0.40 | 2 | - | - |
| Savannah township | 55 | 2.87 | 0.45 | 8 | 3 | 96.2 | 2.50 | 0.83 | - | - | - |
| Shell Lake township | 133 | 2.53 | 0.44 | 12 | 10 | 79.7 | - | (X) | - | - | (X) |
| Silver Leaf township | 186 | 2.73 | 0.43 | 10 | 25 | 76.9 | 2.37 | 0.53 | 9 | 8 | - |
| Spring Creek township | 38 | 2.64 | 0.46 | - | 8 | 86.1 | 2.00 | 0.33 | - | - | - |
| Spruce Grove township | 139 | 2.66 | 0.44 | 3 | 31 | 94.8 | 2.52 | 0.50 | 3 | 2 | - |
| Sugar Bush township | 175 | 3.30 | 0.57 | 28 | 14 | 77.1 | 4.33 | 0.93 | 3 | - | - |
| Toad Lake township | 165 | 2.60 | 0.43 | 10 | 25 | 80.9 | 2.08 | 0.38 | 11 | - | - |
| Two Inlets township | 76 | 2.17 | 0.35 | 11 | 6 | 100.0 | 1.71 | 0.22 | - | 7 | - |
| Walworth township | 42 | 2.32 | 0.31 | 2 | 12 | 94.1 | 2.63 | 0.48 | 2 | 2 | - |
| White Earth township | 249 | 3.01 | 0.50 | 7 | 25 | 83.7 | 2.66 | 0.67 | 16 | 2 | 42.7 |
| White Earth CDP | 148 | 2.71 | 0.49 | 7 | 14 | 88.0 | 2.21 | 0.63 | 16 | - | 56.2 |
| Wolf Lake city | 16 | 2.44 | 0.41 | - | 2 | 100.0 | - | (X) | - | - | (X) |
| Wolf Lake township | 71 | 3.09 | 0.55 | 6 | 13 | 78.8 | 0.80 | 0.20 | - | 3 | - |
| Beltrami County | 14 337 | 2.72 | 0.44 | 1 117 | 1 159 | 80.1 | 2.39 | 0.59 | 1 729 | 41 | 35.7 |
| Alaska township | 82 | 2.74 | 0.44 | 2 | 10 | 91.7 | 1.30 | 0.26 | 2 | - | - |
| Battle township | 23 | 2.89 | 0.45 | 2 | 11 | 88.9 | 2.80 | 0.50 | 1 | 2 | - |
| Bemidji city | 4 682 | 2.50 | 0.41 | 303 | 407 | 81.5 | 1.96 | 0.51 | 1 049 | 21 | 54.1 |
| Bemidji township | 1 007 | 2.84 | 0.43 | 82 | 71 | 79.6 | 2.34 | 0.54 | 128 | - | 20.0 |
| Benville township | 33 | 2.13 | 0.33 | - | 4 | 93.5 | 6.00 | 0.75 | - | - | - |
| Birch township | 42 | 2.82 | 0.42 | 2 | - | 84.6 | 7.00 | 0.70 | - | - | - |
| Blackduck city | 292 | 2.35 | 0.41 | 19 | 27 | 75.3 | 2.18 | 0.52 | 44 | 3 | 56.1 |
| Brook Lake UT | 85 | 1.83 | 0.33 | 13 | - | 65.8 | 0.78 | 0.19 | - | - | - |
| Buzzle township | 111 | 2.52 | 0.46 | 15 | 13 | 73.0 | - | (X) | - | - | (X) |
| Cormant township | 80 | 2.94 | 0.56 | 5 | 13 | 62.0 | 1.67 | 0.41 | 4 | - | - |
| Durand township | 73 | 2.12 | 0.37 | 2 | 10 | 65.2 | 1.00 | 0.33 | 4 | - | - |
| Eckles township | 365 | 2.73 | 0.49 | 24 | 25 | 56.3 | 2.89 | 0.64 | 65 | - | 2.2 |
| Frohn township | 498 | 2.80 | 0.42 | 46 | 29 | 79.5 | 3.63 | 0.59 | 17 | 2 | - |
| Funkley city | 11 | 2.18 | 0.41 | 2 | - | 54.5 | - | (X) | - | - | (X) |
| Grant Valley township | 535 | 2.78 | 0.44 | 64 | 27 | 75.9 | 2.78 | 0.67 | 36 | - | 9.0 |
| Hagali township | 121 | 2.60 | 0.44 | 12 | 8 | 66.4 | 2.00 | 0.67 | 2 | - | - |
| Hamre township | 7 | 2.50 | 0.56 | - | - | - | 2.33 | 0.44 | - | 1 | - |
| Hines township | 246 | 2.65 | 0.44 | 17 | 19 | 83.2 | 3.00 | 0.55 | 4 | - | - |
| Hornet township | 80 | 2.99 | 0.48 | - | 8 | 78.2 | 1.00 | 0.20 | - | - | - |
| Jones township | 87 | 3.24 | 0.52 | 11 | - | 76.5 | 1.00 | 1.00 | - | - | - |
| Kelliher city | 118 | 2.39 | 0.39 | 7 | 18 | 64.3 | 2.18 | 0.59 | 6 | - | 50.0 |
| Kelliher township | 59 | 2.56 | 0.43 | - | 2 | 76.3 | - | (X) | - | - | (X) |
| Lammers township | 182 | 2.80 | 0.46 | 16 | 15 | 73.9 | 1.88 | 0.41 | 13 | - | - |
| Langor township | 64 | 2.52 | 0.45 | 4 | 7 | 83.9 | 3.00 | 0.43 | - | - | - |
| Lee township | 14 | 2.67 | 0.43 | - | 2 | 66.7 | 2.50 | 0.50 | - | - | - |
| Liberty township | 234 | 2.75 | 0.46 | 13 | 12 | 74.8 | 2.88 | 0.58 | 9 | - | - |
| Lower Red Lake UT | 1 325 | 3.59 | 0.73 | 106 | 73 | 89.2 | 4.12 | 0.90 | 160 | 8 | 3.3 |
| Little Rock CDP | 276 | 3.91 | 0.77 | 18 | 9 | 92.4 | 3.88 | 0.95 | 35 | - | - |
| Ponemah CDP | 196 | 4.54 | 0.96 | 19 | 22 | 86.6 | 4.61 | 0.99 | 30 | - | - |
| Redby CDP | 248 | 3.53 | 0.74 | 27 | 13 | 85.8 | 3.71 | 0.75 | 26 | - | 4.7 |
| Red Lake CDP | 408 | 3.06 | 0.61 | 26 | 24 | 95.2 | 3.92 | 0.83 | 38 | 8 | 7.5 |
| Maple Ridge township | 40 | 2.31 | 0.45 | 4 | 6 | 72.2 | 1.50 | 0.33 | - | - | - |
| Minnie township | 10 | 1.20 | 0.27 | - | - | 40.0 | - | (X) | - | - | (X) |
| Moose Lake township | 74 | 2.35 | 0.46 | 5 | 5 | 84.5 | 2.00 | 0.50 | - | - | - |
| Nebish township | 114 | 3.03 | 0.49 | 6 | 23 | 66.7 | 4.00 | 0.84 | 5 | - | - |
| North Beltrami UT | 14 | 2.33 | 0.56 | - | 4 | 100.0 | 0.50 | 0.17 | - | - | - |
| Northern township | 1 450 | 2.72 | 0.40 | 194 | 103 | 81.9 | 2.01 | 0.48 | 93 | - | 5.1 |
| O'Brien township | 27 | 2.48 | 0.41 | 2 | 6 | 76.0 | 4.00 | 0.80 | - | - | - |
| Port Hope township | 213 | 2.61 | 0.41 | 14 | 16 | 82.4 | 2.00 | 0.49 | 10 | - | - |
| Quiring township | 37 | 2.41 | 0.47 | 2 | 9 | 71.9 | 1.00 | 0.19 | 2 | - | - |
| Roosevelt township | 99 | 2.32 | 0.42 | 4 | 14 | 70.1 | 2.33 | 0.50 | 4 | - | - |
| Shooks township | 61 | 3.08 | 0.49 | 8 | 8 | 62.0 | 2.82 | 0.60 | 3 | 2 | - |
| Shotley township | 26 | 1.62 | 0.31 | - | 10 | 100.0 | - | (X) | - | - | (X) |
| Shotley Brook UT | 7 | 1.71 | 0.39 | - | - | 100.0 | - | (X) | - | - | (X) |
| Solway city | 33 | 1.96 | 0.31 | 3 | 9 | 85.7 | 2.60 | 0.52 | - | - | - |
| Spruce Grove township | 21 | 2.19 | 0.38 | - | - | 61.9 | - | (X) | - | - | (X) |
| Steenerson township | 11 | 2.55 | 0.50 | - | 4 | 81.8 | - | (X) | - | - | (X) |
| Sugar Bush township | 73 | 3.04 | 0.57 | 7 | 4 | 76.1 | 3.67 | 1.10 | 6 | - | - |
| Summit township | 97 | 2.34 | 0.39 | 10 | 14 | 77.5 | 0.88 | 0.21 | 2 | 2 | - |
| Taylor township | 51 | 2.15 | 0.36 | 3 | 2 | 80.9 | 1.00 | 0.29 | - | - | - |
| Ten Lake township | 294 | 3.18 | 0.56 | 23 | 21 | 83.9 | 4.40 | 0.87 | 11 | - | - |
| Tenstrike city | 89 | 2.44 | 0.41 | 12 | 6 | 84.1 | 2.00 | 0.47 | 4 | - | - |
| Turtle Lake township | 432 | 2.59 | 0.38 | 31 | 29 | 91.2 | 2.67 | 0.58 | 21 | - | 11.1 |
| Turtle River city | 31 | 2.24 | 0.39 | 2 | 2 | 68.0 | 1.50 | 0.41 | - | - | - |
| Turtle River township | 404 | 2.79 | 0.42 | 14 | 23 | 87.9 | 2.49 | 0.57 | 21 | - | 15.4 |
| Upper Red Lake UT | 7 | 3.14 | 0.54 | - | 5 | 100.0 | - | (X) | - | - | (X) |
| Waskish township | 61 | 1.93 | 0.37 | 2 | 12 | 79.3 | 3.67 | 1.38 | - | - | - |
| Wilton city | 73 | 2.76 | 0.43 | 4 | 3 | 83.9 | 1.73 | 0.56 | 3 | - | - |
| Woodrow township | 32 | 2.50 | 0.50 | - | 10 | 70.0 | 4.50 | 1.13 | - | - | - |
| Benton County | 13 065 | 2.96 | 0.46 | 822 | 1 078 | 86.7 | 1.75 | 0.48 | 2 086 | 63 | 78.7 |
| Alberta township | 258 | 3.28 | 0.52 | 11 | 53 | 83.8 | 1.94 | 0.33 | 2 | 6 | - |
| Foley city | 751 | 2.87 | 0.46 | 54 | 99 | 89.8 | 2.01 | 0.50 | 70 | 3 | 66.2 |
| Gilman city | 89 | 2.74 | 0.43 | 5 | 3 | 97.0 | 1.83 | 0.42 | 4 | - | 43.5 |

Table 23. Owner and Renter Household Characteristics: 2000—Con.

[Data based on a sample (except Tables 65-68). For information on confidentiality protection, coverage, sampling error, and nonsampling error, see Appendix G. For location of definitions, see "How to Use This Census Report"]

| State County County Subdivision Place | Owner-occupied housing units | | | | | | Renter-occupied housing units | | | | |
|--|------------------------------|------------------------|--------------------|----------------------------------|-----------------|--------------------------------------|-------------------------------|--------------------|----------------------------------|-----------------|--------------------------------------|
| | Occupied housing units | Average household size | Occupants per room | Year householder moved into unit | | Percent 1 unit, detached or attached | Average household size | Occupants per room | Year householder moved into unit | | Percent 5 or more units in structure |
| | | | | 1999 to March 2000 | 1969 or earlier | | | | 1999 to March 2000 | 1969 or earlier | |
| Benton County—Con. | | | | | | | | | | | |
| Gilmanton township | 262 | 2.75 | 0.41 | 7 | 75 | 90.4 | 1.68 | 0.28 | 5 | 8 | - |
| Glendorado township | 257 | 3.25 | 0.49 | 10 | 25 | 93.9 | 3.15 | 0.48 | - | 3 | - |
| Graham township | 169 | 3.45 | 0.48 | 11 | 24 | 85.2 | 1.86 | 0.30 | 2 | 4 | - |
| Granite Ledge township | 222 | 2.98 | 0.47 | 9 | 27 | 82.1 | 2.13 | 0.42 | 4 | 5 | 13.3 |
| Langola township | 301 | 3.16 | 0.45 | 23 | 24 | 94.4 | 2.88 | 0.56 | 3 | 2 | - |
| Mayhew Lake township | 252 | 3.44 | 0.51 | 19 | 37 | 93.4 | 1.57 | 0.25 | 5 | 11 | - |
| Maywood township | 307 | 2.91 | 0.46 | 26 | 57 | 88.3 | 2.20 | 0.50 | 6 | 3 | 8.0 |
| Minden township | 614 | 3.06 | 0.43 | 16 | 79 | 90.8 | 1.11 | 0.21 | 20 | - | - |
| Rice city | 240 | 3.09 | 0.49 | 27 | 12 | 96.6 | 1.43 | 0.41 | 23 | - | 80.0 |
| Ronneby city | 4 | 3.00 | 0.40 | 2 | 2 | 100.0 | - | (X) | - | - | (X) |
| Royalton city (part) | - | - | (X) | - | - | (X) | - | (X) | - | - | (X) |
| St. Cloud city (part) | 2 959 | 2.67 | 0.47 | 126 | 178 | 74.2 | 1.81 | 0.52 | 1 038 | 9 | 83.0 |
| St. George township | 317 | 2.92 | 0.43 | 9 | 60 | 96.6 | 2.15 | 0.43 | 3 | 4 | 22.2 |
| Sartell city (part) | 839 | 2.94 | 0.54 | 91 | 18 | 54.0 | 1.48 | 0.48 | 250 | - | 97.9 |
| Sauk Rapids city | 3 907 | 2.98 | 0.44 | 263 | 249 | 94.0 | 1.67 | 0.46 | 571 | - | 83.6 |
| Sauk Rapids township | 282 | 3.07 | 0.42 | 8 | 25 | 100.0 | 1.74 | 0.44 | 58 | 2 | 71.4 |
| Watab township | 1 035 | 2.86 | 0.47 | 105 | 31 | 77.0 | 1.98 | 0.41 | 22 | 3 | - |
| Big Stone County | 2 377 | 2.45 | 0.37 | 133 | 438 | 93.9 | 1.93 | 0.40 | 109 | 12 | 41.6 |
| Akron township | 79 | 2.56 | 0.33 | - | 22 | 95.6 | 1.73 | 0.24 | 3 | 3 | - |
| Almond township | 61 | 2.46 | 0.33 | 2 | 14 | 94.0 | 1.27 | 0.29 | 5 | - | 54.5 |
| Artichoke township | 26 | 2.75 | 0.38 | 1 | 5 | 100.0 | 2.17 | 0.22 | - | 3 | - |
| Barry city | 11 | 2.11 | 0.26 | - | 3 | 100.0 | 1.00 | 0.17 | - | - | - |
| Big Stone township | 107 | 2.39 | 0.33 | 4 | 22 | 95.8 | 2.27 | 0.36 | 4 | 2 | - |
| Ortonville city (part) | - | - | (X) | - | - | (X) | - | (X) | - | - | (X) |
| Browns Valley township | 188 | 2.51 | 0.38 | 4 | 33 | 97.6 | 1.81 | 0.45 | 7 | - | 47.6 |
| Beardsley city | 132 | 2.24 | 0.37 | 4 | 16 | 96.5 | 1.65 | 0.41 | 5 | - | 58.8 |
| Clinton city | 192 | 2.65 | 0.40 | 21 | 25 | 90.0 | 1.06 | 0.24 | 14 | - | 65.6 |
| Correll city | 25 | 2.04 | 0.37 | 4 | 6 | 68.0 | - | (X) | - | - | (X) |
| Foster township | 58 | 2.24 | 0.35 | 2 | 20 | 90.7 | 1.00 | 0.15 | 2 | - | - |
| Graceville city | 258 | 2.35 | 0.35 | 18 | 44 | 93.0 | 1.49 | 0.38 | 13 | - | 71.1 |
| Graceville township | 57 | 3.49 | 0.47 | 2 | 2 | 90.2 | 4.31 | 0.56 | 2 | 2 | - |
| Malta township | 27 | 3.30 | 0.45 | - | 7 | 92.6 | - | (X) | - | - | (X) |
| Moonshine township | 64 | 2.52 | 0.42 | 4 | 15 | 93.5 | 4.50 | 0.75 | - | - | - |
| Johnson city | 18 | 2.06 | 0.32 | 4 | 2 | 88.9 | - | (X) | - | - | (X) |
| Odessa city | 52 | 2.14 | 0.33 | - | 12 | 96.0 | 1.00 | 0.25 | - | - | - |
| Odessa township | 63 | 2.42 | 0.36 | 10 | 6 | 84.7 | 2.75 | 0.32 | - | - | - |
| Ortonville township | 973 | 2.36 | 0.36 | 55 | 160 | 95.3 | 1.76 | 0.43 | 56 | - | 45.9 |
| Ortonville city (part) | 919 | 2.38 | 0.36 | 46 | 151 | 96.7 | 1.76 | 0.43 | 56 | - | 45.9 |
| Otrey township | 37 | 2.75 | 0.37 | - | 19 | 100.0 | 3.80 | 0.50 | - | - | - |
| Prior township | 73 | 2.45 | 0.38 | 6 | 15 | 89.1 | 4.78 | 0.63 | 3 | 2 | - |
| Toqua township | 26 | 2.79 | 0.36 | - | 8 | 100.0 | 5.50 | 0.55 | - | - | - |
| Blue Earth County | 21 062 | 2.64 | 0.39 | 1 335 | 2 272 | 87.2 | 2.11 | 0.52 | 3 315 | 147 | 53.3 |
| Amboy city | 242 | 2.50 | 0.37 | 14 | 44 | 94.7 | 2.03 | 0.46 | 8 | - | 45.7 |
| Beauford township | 159 | 2.99 | 0.41 | 7 | 33 | 96.5 | 2.69 | 0.39 | 7 | - | - |
| Butternut Valley township | 131 | 2.69 | 0.41 | 2 | 31 | 93.6 | 3.14 | 0.46 | 7 | - | - |
| Cambria township | 114 | 2.74 | 0.44 | 9 | 17 | 76.5 | 2.33 | 0.37 | 4 | - | - |
| Ceresco township | 91 | 2.54 | 0.36 | 2 | 27 | 91.5 | 2.40 | 0.34 | 4 | 3 | - |
| Danville township | 95 | 2.66 | 0.35 | 6 | 30 | 92.3 | 2.50 | 0.42 | - | 2 | - |
| Decoria township | 325 | 2.82 | 0.40 | 13 | 52 | 95.9 | 2.88 | 0.50 | 5 | 4 | - |
| Eagle Lake city | 652 | 2.84 | 0.42 | 96 | 45 | 78.0 | 2.12 | 0.53 | 59 | 3 | 38.8 |
| Garden City township | 263 | 2.91 | 0.41 | 7 | 39 | 90.8 | 1.88 | 0.31 | 4 | 2 | - |
| Good Thunder city | 216 | 2.87 | 0.41 | 24 | 26 | 93.8 | 2.53 | 0.48 | 29 | - | 30.0 |
| Jamestown township | 230 | 2.74 | 0.40 | 13 | 13 | 94.3 | 2.38 | 0.48 | 3 | - | - |
| Judson township | 234 | 2.45 | 0.35 | 2 | 46 | 97.6 | 2.57 | 0.38 | 5 | 6 | - |
| Lake Crystal city | 947 | 2.62 | 0.39 | 69 | 94 | 85.8 | 1.98 | 0.46 | 49 | 3 | 53.9 |
| Le Ray township | 295 | 2.99 | 0.43 | 31 | 35 | 91.8 | 2.15 | 0.37 | 5 | 6 | 7.7 |
| Lime township | 497 | 2.66 | 0.39 | 25 | 35 | 73.8 | 2.28 | 0.40 | 11 | 13 | - |
| Lincoln township | 80 | 2.59 | 0.37 | 2 | 25 | 97.3 | 1.00 | 0.25 | 2 | - | 33.3 |
| Lyra township | 139 | 2.55 | 0.34 | - | 46 | 94.3 | 2.18 | 0.36 | 2 | - | 17.6 |
| McPherson township | 168 | 3.07 | 0.41 | 13 | 33 | 96.8 | 3.00 | 0.47 | 2 | 5 | - |
| Madison Lake city | 318 | 2.74 | 0.41 | 29 | 24 | 87.6 | 2.08 | 0.54 | 34 | 4 | 27.6 |
| Mankato city (part) | 12 350 | 2.50 | 0.38 | 756 | 1 045 | 83.3 | 2.09 | 0.54 | 2 915 | 46 | 59.6 |
| Mankato township | 632 | 2.93 | 0.38 | 66 | 45 | 96.0 | 3.14 | 0.72 | 7 | - | - |
| Mapleton city | 629 | 2.79 | 0.42 | 34 | 75 | 93.2 | 1.57 | 0.35 | 61 | - | 42.6 |
| Mapleton township | 113 | 2.82 | 0.35 | - | 24 | 100.0 | 1.78 | 0.25 | - | 7 | - |
| Medo township | 131 | 3.21 | 0.44 | 10 | 29 | 100.0 | 1.87 | 0.29 | 6 | 8 | - |
| Minnesota Lake city (part) | - | - | (X) | - | - | (X) | - | (X) | - | - | (X) |
| North Mankato city (part) | - | - | (X) | - | - | (X) | - | (X) | - | - | (X) |
| Pemberton town | 85 | 2.64 | 0.41 | 6 | 15 | 100.0 | 2.40 | 0.38 | 3 | - | - |
| Pleasant Mound township | 98 | 2.65 | 0.35 | 3 | 28 | 97.5 | 3.47 | 0.58 | 1 | 2 | - |
| Rapidan township | 398 | 2.67 | 0.37 | 19 | 69 | 94.2 | 2.76 | 0.46 | 17 | 6 | 3.7 |
| St. Clair city | 293 | 2.94 | 0.42 | 20 | 25 | 95.5 | 1.63 | 0.38 | 12 | 2 | 58.7 |
| Shelby township | 114 | 2.41 | 0.33 | 4 | 30 | 95.5 | 2.85 | 0.42 | 5 | 10 | - |
| Skyline city | 140 | 2.68 | 0.38 | 12 | 37 | 100.0 | 0.75 | 0.25 | - | - | - |
| South Bend township | 520 | 2.68 | 0.40 | 26 | 84 | 89.4 | 2.31 | 0.49 | 42 | 5 | 8.6 |
| Sterling township | 110 | 2.52 | 0.36 | 2 | 22 | 89.8 | 2.08 | 0.36 | 2 | 8 | - |
| Vernon Center city | 128 | 2.66 | 0.40 | 6 | 25 | 95.7 | 1.50 | 0.38 | 2 | - | 66.7 |
| Vernon Center township | 125 | 2.75 | 0.36 | 7 | 24 | 88.8 | 2.56 | 0.37 | 2 | 2 | 11.1 |
| Brown County | 10 598 | 2.58 | 0.38 | 695 | 1 790 | 92.7 | 1.82 | 0.40 | 735 | 71 | 38.9 |
| Albin township | 120 | 2.64 | 0.40 | 6 | 32 | 89.4 | 2.44 | 0.33 | 1 | - | - |
| Bashaw township | 106 | 2.60 | 0.34 | 2 | 28 | 100.0 | 2.24 | 0.32 | 4 | 2 | - |
| Burnstown township | 105 | 2.38 | 0.33 | 12 | 20 | 93.3 | 2.94 | 0.49 | 1 | 2 | - |
| Cobden city | 26 | 2.86 | 0.44 | - | 4 | 72.7 | 3.25 | 0.50 | 2 | - | - |
| Comfrey city (part) | 149 | 2.39 | 0.35 | 16 | 20 | 98.5 | 1.56 | 0.47 | 16 | - | 81.3 |
| Cottonwood township | 340 | 2.86 | 0.40 | 31 | 57 | 85.0 | 1.97 | 0.31 | 8 | 11 | 3.0 |
| Eden township | 127 | 2.47 | 0.32 | 4 | 41 | 92.0 | 2.43 | 0.33 | 3 | 3 | - |
| Evan city | 41 | 2.95 | 0.44 | 3 | 9 | 94.6 | 1.75 | 0.23 | - | - | - |
| Hanska city | 187 | 2.67 | 0.41 | 13 | 19 | 87.9 | 1.33 | 0.31 | 10 | 2 | 20.0 |
| Home township | 230 | 2.84 | 0.40 | 8 | 42 | 95.9 | 3.03 | 0.45 | - | 6 | - |
| Lake Hanska township | 129 | 2.57 | 0.36 | 10 | 31 | 96.5 | 2.38 | 0.30 | 7 | 2 | - |
| Leavenworth township | 118 | 2.74 | 0.38 | 6 | 56 | 97.1 | 2.92 | 0.36 | 7 | - | - |
| Linden township | 121 | 2.95 | 0.40 | 2 | 26 | 96.1 | 1.58 | 0.23 | 4 | 4 | - |
| Milford township | 267 | 3.16 | 0.42 | 16 | 33 | 97.5 | 2.86 | 0.48 | 6 | 6 | - |

Table 23. Owner and Renter Household Characteristics: 2000—Con.

[Data based on a sample (except Tables 65-68). For information on confidentiality protection, coverage, sampling error, and nonsampling error, see Appendix G. For location of definitions, see "How to Use This Census Report"]

| State County County Subdivision Place | Owner-occupied housing units | | | | | | Renter-occupied housing units | | | | |
|--|------------------------------|------------------------|--------------------|----------------------------------|-----------------|--------------------------------------|-------------------------------|--------------------|----------------------------------|-----------------|--------------------------------------|
| | Occupied housing units | Average household size | Occupants per room | Year householder moved into unit | | Percent 1 unit, detached or attached | Average household size | Occupants per room | Year householder moved into unit | | Percent 5 or more units in structure |
| | | | | 1999 to March 2000 | 1969 or earlier | | | | 1999 to March 2000 | 1969 or earlier | |
| Brown County—Con. | | | | | | | | | | | |
| Mulligan township | 90 | 2.82 | 0.38 | 2 | 34 | 97.3 | 2.47 | 0.42 | 2 | 6 | - |
| New Ulm city | 5 488 | 2.52 | 0.37 | 338 | 789 | 90.0 | 1.58 | 0.37 | 501 | 17 | 47.6 |
| North Star township | 105 | 2.86 | 0.40 | 4 | 22 | 100.0 | 3.53 | 0.54 | 2 | - | - |
| Prairieville township | 120 | 2.62 | 0.37 | - | 46 | 95.9 | 3.00 | 0.50 | 2 | 4 | - |
| Sigel township | 143 | 2.87 | 0.41 | 5 | 49 | 97.0 | 3.75 | 0.52 | - | 2 | - |
| Sleepy Eye city | 1 475 | 2.50 | 0.37 | 133 | 255 | 97.6 | 1.96 | 0.47 | 106 | - | 43.7 |
| Springfield city | 897 | 2.41 | 0.36 | 76 | 126 | 96.4 | 1.94 | 0.40 | 49 | 2 | 32.4 |
| Stark township | 146 | 2.78 | 0.39 | 4 | 43 | 95.3 | 3.59 | 0.51 | 2 | 2 | - |
| Stately township | 68 | 3.24 | 0.44 | 4 | 8 | 96.4 | 2.31 | 0.34 | 2 | - | - |
| Carlton County | 12 064 | 2.65 | 0.44 | 675 | 1 885 | 91.1 | 1.83 | 0.47 | 731 | 34 | 35.0 |
| Atkinson township | 122 | 2.78 | 0.45 | 6 | 19 | 82.2 | 3.50 | 0.88 | - | - | - |
| Automba township | 55 | 2.79 | 0.50 | 14 | 10 | 87.2 | 1.63 | 0.43 | 2 | 2 | - |
| Barnum city | 227 | 2.59 | 0.46 | 22 | 14 | 73.0 | 1.85 | 0.46 | 34 | - | 38.7 |
| Barnum township | 370 | 2.63 | 0.42 | 25 | 28 | 88.0 | 1.53 | 0.36 | 7 | - | - |
| Beseman township | 61 | 2.85 | 0.48 | 4 | 11 | 81.4 | 5.00 | 1.25 | - | - | - |
| Blackhoof township | 274 | 2.80 | 0.46 | 13 | 37 | 84.4 | 2.33 | 0.45 | 14 | - | - |
| Carlton city | 311 | 2.58 | 0.42 | 4 | 44 | 98.1 | 1.79 | 0.53 | 36 | 2 | 69.4 |
| Clear Creek UT | 48 | 2.65 | 0.43 | 2 | 6 | 87.0 | 1.00 | 0.17 | - | 2 | - |
| Cloquet city | 4 623 | 2.60 | 0.44 | 238 | 790 | 95.0 | 1.74 | 0.46 | 426 | 10 | 39.8 |
| Cromwell city | 63 | 1.91 | 0.39 | 6 | 8 | 84.8 | 2.35 | 0.51 | 5 | - | - |
| Eagle township | 230 | 2.27 | 0.41 | 26 | 51 | 85.2 | 1.64 | 0.37 | 6 | 2 | - |
| Holyoke township | 85 | 2.21 | 0.40 | 7 | 6 | 85.7 | 1.50 | 0.33 | 2 | 4 | - |
| Kalevala township | 124 | 2.34 | 0.43 | 7 | 35 | 84.7 | 2.31 | 0.61 | - | - | 15.4 |
| Kettle River city | 76 | 2.42 | 0.49 | 6 | 7 | 84.2 | 1.42 | 0.42 | 6 | 2 | 26.3 |
| Lakeview township | 84 | 2.42 | 0.38 | 4 | 20 | 96.1 | 2.29 | 0.40 | 2 | - | - |
| Mahtowa township | 196 | 2.63 | 0.44 | 14 | 35 | 85.9 | 1.91 | 0.32 | 2 | 2 | - |
| Moose Lake city | 580 | 2.38 | 0.39 | 36 | 66 | 89.0 | 1.52 | 0.41 | 66 | - | 42.9 |
| Moose Lake township | 360 | 2.73 | 0.43 | 40 | 54 | 89.6 | 1.63 | 0.37 | 14 | - | 12.5 |
| North Carlton UT | 312 | 2.94 | 0.50 | 15 | 47 | 89.1 | 2.22 | 0.52 | 16 | 2 | 21.9 |
| Perch Lake township | 409 | 2.69 | 0.47 | 31 | 36 | 82.0 | 2.10 | 0.50 | 13 | 2 | 26.8 |
| Scanlon city | 367 | 2.34 | 0.41 | 18 | 106 | 97.3 | 1.86 | 0.45 | 18 | - | 42.9 |
| Silver township | 142 | 2.62 | 0.43 | 11 | 15 | 86.6 | 2.47 | 0.52 | 4 | 2 | - |
| Silver Brook township | 214 | 2.93 | 0.48 | 11 | 20 | 84.9 | 2.22 | 0.61 | 4 | - | - |
| Skellon township | 133 | 3.00 | 0.48 | 13 | 32 | 85.0 | 3.50 | 0.81 | 2 | 2 | - |
| Split Rock township | 56 | 2.31 | 0.40 | 7 | 19 | 90.7 | 5.50 | 1.10 | - | - | - |
| Thomson city | 60 | 2.62 | 0.44 | 4 | 12 | 85.0 | - | (X) | - | - | (X) |
| Thomson township | 1 533 | 2.87 | 0.44 | 57 | 225 | 93.1 | 2.41 | 0.53 | 21 | - | 13.3 |
| Twin Lakes township | 669 | 2.70 | 0.42 | 22 | 100 | 91.6 | 2.60 | 0.65 | 21 | - | 5.7 |
| Wrenshall city | 110 | 2.86 | 0.49 | 8 | 7 | 86.6 | 2.38 | 0.57 | 5 | - | - |
| Wrenshall township | 125 | 2.58 | 0.45 | 2 | 15 | 83.2 | 2.50 | 0.44 | 2 | - | - |
| Wright city | 45 | 2.61 | 0.52 | 2 | 10 | 81.6 | 2.43 | 0.43 | 3 | - | - |
| Carver County | 24 356 | 3.02 | 0.40 | 2 825 | 1 568 | 94.1 | 1.95 | 0.47 | 1 620 | 45 | 62.6 |
| Benton township | 308 | 3.12 | 0.44 | 5 | 73 | 98.1 | 2.38 | 0.30 | 4 | 7 | - |
| Camden township | 318 | 3.00 | 0.41 | 20 | 59 | 97.3 | 3.21 | 0.50 | 11 | - | - |
| Carver city | 453 | 2.80 | 0.40 | 75 | 41 | 96.4 | 2.21 | 0.46 | 26 | 1 | 41.2 |
| Chanhassen city (part) | 6 918 | 3.09 | 0.39 | 1 005 | 241 | 98.9 | 1.66 | 0.45 | 343 | - | 74.5 |
| Chaska city | 6 099 | 3.10 | 0.43 | 640 | 193 | 84.6 | 1.98 | 0.51 | 694 | - | 67.5 |
| Chaska township | 66 | 2.40 | 0.28 | 3 | 16 | 90.0 | 1.50 | 0.21 | - | - | - |
| Cologne city | 388 | 2.72 | 0.41 | 57 | 24 | 95.3 | 2.04 | 0.47 | 27 | - | 24.0 |
| Dahlgren township | 485 | 3.11 | 0.42 | 18 | 79 | 97.2 | 2.88 | 0.44 | 15 | 3 | - |
| Hamburg city | 219 | 2.92 | 0.39 | 13 | 39 | 98.8 | 1.44 | 0.41 | 14 | - | 60.4 |
| Hancock township | 117 | 3.30 | 0.43 | 14 | 17 | 88.6 | 2.08 | 0.34 | 2 | 6 | - |
| Hollywood township | 371 | 3.06 | 0.43 | 23 | 70 | 92.9 | 2.48 | 0.38 | 5 | 5 | - |
| Laketown township | 636 | 2.86 | 0.37 | 33 | 71 | 99.5 | 2.94 | 0.43 | 6 | 2 | 6.3 |
| Mayer city | 194 | 3.02 | 0.43 | 18 | 21 | 95.8 | 1.70 | 0.44 | 7 | - | 40.7 |
| New Germany city | 146 | 2.53 | 0.43 | 9 | 19 | 100.0 | 1.76 | 0.32 | 9 | - | 23.7 |
| Norwood Young America city | 1 169 | 2.93 | 0.43 | 62 | 93 | 93.3 | 1.88 | 0.47 | 115 | 4 | 71.2 |
| San Francisco township | 292 | 3.10 | 0.41 | 8 | 22 | 98.6 | 1.57 | 0.30 | - | - | - |
| Victoria city | 1 368 | 2.94 | 0.37 | 134 | 70 | 99.7 | 2.67 | 0.65 | 44 | - | 60.0 |
| Waconia city | 2 602 | 2.90 | 0.41 | 489 | 192 | 97.4 | 1.71 | 0.44 | 216 | 9 | 75.3 |
| Waconia township | 396 | 3.07 | 0.40 | 28 | 59 | 97.8 | 2.53 | 0.35 | 8 | 2 | - |
| Watertown city | 1 078 | 2.84 | 0.42 | 125 | 61 | 80.3 | 2.20 | 0.51 | 64 | - | 59.7 |
| Watertown township | 477 | 2.85 | 0.38 | 22 | 59 | 98.6 | 3.10 | 0.51 | 5 | 6 | - |
| Young America township | 256 | 3.18 | 0.41 | 24 | 49 | 96.3 | 2.40 | 0.34 | 5 | - | - |
| Cass County | 10 893 | 2.48 | 0.41 | 859 | 818 | 86.7 | 2.26 | 0.52 | 546 | 67 | 24.0 |
| Ansel township | 34 | 3.21 | 0.48 | 2 | - | 79.4 | - | (X) | - | - | (X) |
| Backus city | 131 | 2.25 | 0.39 | 14 | 6 | 85.3 | 2.90 | 0.56 | 15 | 2 | 27.6 |
| Barclay township | 210 | 2.57 | 0.43 | 4 | 9 | 87.5 | 1.06 | 0.21 | - | 7 | 11.1 |
| Becker township | 173 | 3.17 | 0.51 | 12 | 7 | 78.2 | 1.18 | 0.24 | 1 | - | - |
| Bena city | 42 | 1.83 | 0.42 | - | 16 | 94.4 | 2.50 | 0.47 | 2 | - | - |
| Beulah township | 34 | 1.85 | 0.32 | - | 3 | 55.9 | - | (X) | - | - | (X) |
| Birch Lake township | 286 | 2.20 | 0.36 | 15 | 15 | 90.6 | 2.26 | 0.49 | 6 | - | - |
| Blind Lake township | 30 | 3.61 | 0.61 | - | - | 92.9 | 1.00 | 1.00 | - | - | - |
| Boy Lake township | 50 | 2.21 | 0.37 | 3 | 4 | 88.4 | 3.00 | 0.57 | 3 | - | - |
| Boy River city | 13 | 1.92 | 0.45 | - | - | 61.5 | - | (X) | - | - | (X) |
| Boy River township | 38 | 2.47 | 0.47 | 2 | 2 | 70.6 | 1.00 | 0.25 | - | - | - |
| Bull Moose township | 38 | 2.35 | 0.39 | 7 | 2 | 73.5 | 3.00 | 0.75 | - | - | - |
| Bungo township | 39 | 2.74 | 0.47 | - | 5 | 89.7 | - | (X) | - | - | (X) |
| Byron township | 45 | 2.88 | 0.52 | 2 | 12 | 81.0 | 1.00 | 0.13 | - | - | - |
| Cass Lake city | 325 | 2.68 | 0.51 | 7 | 33 | 84.5 | 2.36 | 0.69 | 64 | 3 | 39.1 |
| Chickamaw Beach city | 53 | 2.81 | 0.44 | - | 2 | 100.0 | - | (X) | - | - | (X) |
| Crooked Lake township | 230 | 1.90 | 0.31 | 13 | 15 | 97.3 | 1.33 | 0.34 | 3 | - | - |
| Deerfield township | 52 | 2.87 | 0.52 | - | 6 | 86.5 | - | (X) | - | - | (X) |
| East Cass UT | 24 | 1.83 | 0.36 | 5 | 7 | 79.2 | - | (X) | - | - | (X) |
| East Gull Lake city | 367 | 2.76 | 0.40 | 35 | 26 | 98.5 | 1.82 | 0.34 | 18 | 2 | - |
| Fairview township | 216 | 2.44 | 0.34 | 27 | 2 | 94.6 | 1.86 | 0.31 | 8 | - | - |
| Federal Dam city | 50 | 2.19 | 0.37 | 2 | 14 | 77.1 | 1.00 | 0.25 | - | 2 | - |
| Gould township | 86 | 2.43 | 0.45 | 2 | 9 | 87.7 | 3.05 | 0.70 | 2 | 2 | 9.5 |
| Hackensack city | 132 | 2.32 | 0.44 | 12 | 13 | 100.0 | 1.69 | 0.41 | 19 | - | 52.1 |
| Hiram township | 156 | 2.15 | 0.35 | 14 | 17 | 88.8 | 1.00 | 0.20 | 2 | - | - |
| Home Brook township | 80 | 2.92 | 0.51 | 7 | 20 | 79.5 | 4.50 | 0.45 | - | 2 | - |
| Inguadona township | 94 | 1.98 | 0.35 | 7 | - | 93.3 | 2.75 | 0.55 | 2 | - | - |
| Kego township | 204 | 2.48 | 0.47 | 23 | 19 | 92.6 | 3.38 | 0.72 | 6 | 3 | - |

Table 23. Owner and Renter Household Characteristics: 2000—Con.

[Data based on a sample (except Tables 65-68). For information on confidentiality protection, coverage, sampling error, and nonsampling error, see Appendix G. For location of definitions, see "How to Use This Census Report"]

| State County County Subdivision Place | Owner-occupied housing units | | | | | | Renter-occupied housing units | | | | |
|--|------------------------------|------------------------|--------------------|----------------------------------|-----------------|--------------------------------------|-------------------------------|--------------------|----------------------------------|-----------------|--------------------------------------|
| | Occupied housing units | Average household size | Occupants per room | Year householder moved into unit | | Percent 1 unit, detached or attached | Average household size | Occupants per room | Year householder moved into unit | | Percent 5 or more units in structure |
| | | | | 1999 to March 2000 | 1969 or earlier | | | | 1999 to March 2000 | 1969 or earlier | |
| Cass County—Con. | | | | | | | | | | | |
| Lake Shore city | 424 | 2.24 | 0.33 | 42 | 14 | 99.5 | 1.87 | 0.32 | 19 | - | - |
| Leech Lake township | 170 | 2.46 | 0.39 | 20 | 5 | 86.5 | 3.32 | 0.61 | 4 | 2 | - |
| Lima township | 42 | 3.26 | 0.56 | 7 | 3 | 90.5 | - | (X) | - | - | (X) |
| Longville city | 89 | 1.64 | 0.33 | 4 | 10 | 68.8 | 2.22 | 0.43 | 2 | - | 55.6 |
| Loon Lake township | 137 | 2.77 | 0.43 | 14 | 15 | 89.9 | 2.13 | 0.53 | 2 | 2 | - |
| McKinley township | 50 | 2.78 | 0.52 | 2 | 4 | 91.1 | 2.40 | 0.55 | - | - | - |
| Maple township | 105 | 2.83 | 0.44 | 4 | 13 | 92.1 | 1.75 | 0.35 | - | 2 | - |
| May township | 280 | 2.82 | 0.45 | 22 | 41 | 81.1 | 1.94 | 0.41 | 10 | 2 | 16.1 |
| Meadow Brook township | 88 | 2.41 | 0.44 | 6 | 7 | 56.1 | 2.33 | 0.52 | 6 | - | - |
| Moose Lake township | 43 | 3.21 | 0.54 | 4 | 9 | 94.1 | 2.33 | 0.45 | 2 | 3 | - |
| Motley city (part) | - | - | (X) | - | - | (X) | - | (X) | - | - | (X) |
| North Cass UT | 120 | 3.07 | 0.56 | 3 | 8 | 59.6 | 2.84 | 0.67 | 7 | - | - |
| North Central Cass UT | 3 | 2.33 | 0.32 | - | - | 100.0 | - | (X) | - | - | (X) |
| Otter Tail Peninsula township | 21 | 1.94 | 0.42 | 5 | 2 | 82.4 | 0.50 | 0.07 | - | - | - |
| Pike Bay township | 540 | 3.16 | 0.53 | 39 | 32 | 73.4 | 3.20 | 0.70 | 54 | - | 2.0 |
| Pillager city | 170 | 2.39 | 0.39 | 15 | 16 | 87.2 | 1.67 | 0.36 | 31 | 3 | 11.1 |
| Pine Lake township | 72 | 2.48 | 0.40 | 5 | 4 | 81.2 | 0.67 | 0.17 | - | 3 | - |
| Pine River city | 455 | 2.17 | 0.37 | 35 | 23 | 84.8 | 1.64 | 0.43 | 63 | 4 | 68.6 |
| Pine River township | 393 | 2.71 | 0.46 | 35 | 18 | 83.4 | 3.53 | 0.70 | 14 | - | - |
| Ponto Lake township | 251 | 1.94 | 0.34 | 14 | 17 | 87.8 | 1.79 | 0.40 | 2 | 2 | - |
| Poplar township | 56 | 2.85 | 0.48 | 5 | 6 | 85.2 | 1.50 | 0.38 | 2 | - | - |
| Powers township | 328 | 2.49 | 0.47 | 22 | 19 | 88.1 | 3.39 | 0.75 | 10 | 2 | - |
| Remer city | 196 | 2.23 | 0.39 | 10 | 16 | 78.2 | 2.33 | 0.57 | 14 | - | 44.9 |
| Remer township | 77 | 2.47 | 0.41 | 11 | 3 | 83.6 | 2.25 | 0.75 | 2 | - | - |
| Rogers township | 26 | 1.79 | 0.31 | - | - | 91.7 | 1.00 | 0.20 | - | - | - |
| Salem township | 33 | 2.82 | 0.43 | - | 6 | 75.8 | - | (X) | - | - | (X) |
| Shingobee township | 670 | 2.37 | 0.38 | 64 | 40 | 88.4 | 2.39 | 0.50 | 25 | 4 | 9.3 |
| Slater township | 92 | 2.23 | 0.36 | 11 | 15 | 85.2 | 1.50 | 0.43 | - | - | - |
| Smoky Hollow township | 29 | 1.66 | 0.32 | - | 7 | 89.7 | - | (X) | - | - | (X) |
| Sylvan township | 701 | 2.80 | 0.46 | 59 | 17 | 81.5 | 2.17 | 0.53 | 27 | 2 | - |
| Thunder Lake township | 133 | 1.88 | 0.31 | 8 | 8 | 98.3 | 2.93 | 0.50 | 6 | - | - |
| Torrey township | 49 | 2.20 | 0.37 | - | 7 | 91.8 | - | (X) | - | - | (X) |
| Trelpe township | 78 | 2.15 | 0.39 | 12 | 12 | 93.2 | 1.00 | 0.20 | 2 | - | - |
| Turtle Lake township | 269 | 2.35 | 0.41 | 39 | 23 | 84.4 | 3.27 | 0.70 | 8 | 3 | - |
| Wabedo township | 185 | 2.06 | 0.36 | 21 | 7 | 94.8 | 2.45 | 0.42 | 4 | - | 18.2 |
| Wahnena UT | 63 | 3.27 | 0.53 | 2 | 2 | 78.8 | 1.64 | 0.36 | - | 5 | - |
| Walden township | 152 | 2.75 | 0.49 | 13 | 17 | 79.1 | 2.39 | 0.47 | 8 | - | - |
| Walker city | 443 | 2.50 | 0.41 | 32 | 53 | 90.3 | 1.63 | 0.47 | 57 | 5 | 62.1 |
| Wilkinson township | 100 | 2.57 | 0.57 | 3 | 13 | 77.2 | 1.38 | 0.38 | 3 | - | - |
| Wilson township | 219 | 2.66 | 0.42 | 37 | 29 | 86.1 | 2.39 | 0.49 | 7 | - | - |
| Woodrow township | 309 | 1.99 | 0.33 | 19 | 13 | 95.6 | 2.60 | 0.60 | 4 | - | - |
| Chippewa County | 5 361 | 2.57 | 0.38 | 307 | 768 | 96.2 | 1.80 | 0.41 | 433 | 44 | 37.0 |
| Big Bend township | 105 | 2.43 | 0.39 | 4 | 34 | 97.7 | 2.11 | 0.32 | - | 10 | - |
| Clara City city | 582 | 2.30 | 0.37 | 35 | 85 | 99.1 | 1.62 | 0.41 | 43 | - | 60.7 |
| Crate township | 88 | 3.06 | 0.43 | 2 | 25 | 100.0 | 2.00 | 0.33 | - | - | - |
| Grace township | 50 | 2.43 | 0.36 | - | 8 | 88.1 | 2.00 | 0.32 | - | 2 | - |
| Granite Falls township | 82 | 2.25 | 0.30 | 5 | 16 | 100.0 | 1.43 | 0.19 | 2 | - | - |
| Granite Falls city (part) | 466 | 2.80 | 0.43 | 24 | 28 | 89.0 | 1.43 | 0.36 | 53 | 5 | 49.4 |
| Havelock township | 74 | 2.69 | 0.40 | - | 18 | 97.1 | 3.00 | 0.56 | 2 | - | - |
| Kragero township | 67 | 2.39 | 0.31 | 2 | 19 | 93.0 | 2.30 | 0.31 | 2 | - | - |
| Leenthrop township | 106 | 2.76 | 0.37 | 4 | 20 | 96.0 | 4.00 | 0.46 | 4 | - | - |
| Lone Tree township | 79 | 2.98 | 0.39 | 4 | 10 | 95.4 | 2.29 | 0.37 | - | 3 | - |
| Louriston township | 70 | 3.08 | 0.43 | - | 16 | 91.7 | 3.70 | 0.51 | 4 | - | - |
| Mandt township | 76 | 2.32 | 0.37 | 9 | 24 | 100.0 | 2.50 | 0.32 | 2 | 4 | - |
| Maynard city | 159 | 2.48 | 0.39 | 5 | 32 | 92.3 | 1.66 | 0.36 | 15 | - | 17.2 |
| Milan city | 147 | 2.41 | 0.37 | 15 | 31 | 98.3 | 1.61 | 0.32 | 10 | 2 | 51.6 |
| Montevideo city | 2 352 | 2.45 | 0.37 | 165 | 258 | 96.8 | 1.72 | 0.45 | 270 | 6 | 40.8 |
| Rheiderland township | 116 | 3.19 | 0.42 | 3 | 18 | 95.0 | 3.60 | 0.54 | 4 | 3 | - |
| Rosewood township | 112 | 2.70 | 0.38 | 2 | 32 | 94.3 | 1.43 | 0.20 | 3 | - | - |
| Sparta township | 318 | 2.72 | 0.38 | 16 | 46 | 96.9 | 1.91 | 0.34 | 5 | - | - |
| Stoneham township | 85 | 3.38 | 0.43 | 2 | 9 | 96.9 | 1.70 | 0.22 | 4 | - | 10.0 |
| Tunsberg township | 63 | 2.89 | 0.39 | 2 | 8 | 96.5 | 2.00 | 0.25 | - | 2 | - |
| Watson city | 90 | 2.54 | 0.38 | 4 | 14 | 94.1 | 2.41 | 0.57 | 11 | - | 36.4 |
| Woods township | 74 | 3.12 | 0.42 | 4 | 17 | 95.9 | 3.28 | 0.52 | 2 | 4 | 8.0 |
| Chisago County | 14 454 | 2.93 | 0.44 | 1 631 | 822 | 91.4 | 1.85 | 0.45 | 648 | 35 | 49.6 |
| Amador township | 257 | 2.83 | 0.42 | 19 | 32 | 96.4 | 2.30 | 0.41 | 4 | - | - |
| Center City city | 206 | 2.62 | 0.40 | 22 | 21 | 98.9 | 3.31 | 0.88 | 12 | - | 12.5 |
| Chisago City city | 1 009 | 2.80 | 0.46 | 70 | 45 | 91.6 | 1.66 | 0.46 | 115 | - | 62.1 |
| Chisago Lake township | 1 103 | 2.90 | 0.41 | 85 | 63 | 95.1 | 2.06 | 0.33 | 20 | 5 | - |
| Fish Lake township | 633 | 2.80 | 0.42 | 74 | 37 | 98.6 | 2.59 | 0.60 | 13 | 6 | - |
| Franconia township | 309 | 3.17 | 0.44 | 46 | 22 | 100.0 | 2.13 | 0.36 | 8 | 2 | - |
| Harris city | 376 | 3.04 | 0.45 | 26 | 39 | 98.5 | 2.41 | 0.50 | 8 | - | 40.5 |
| Lent township | 667 | 3.04 | 0.45 | 64 | 23 | 99.5 | 3.00 | 0.50 | 11 | - | - |
| Lindstrom city | 1 255 | 2.57 | 0.42 | 78 | 55 | 84.6 | 1.88 | 0.50 | 63 | - | 60.3 |
| Nessel township | 652 | 2.64 | 0.40 | 52 | 59 | 97.0 | 1.88 | 0.33 | 8 | 4 | - |
| North Branch city | 2 815 | 3.04 | 0.48 | 553 | 157 | 87.2 | 1.57 | 0.37 | 132 | 8 | 59.0 |
| Rush City city | 699 | 2.83 | 0.46 | 78 | 59 | 88.8 | 1.93 | 0.49 | 102 | - | 52.2 |
| Rushseba township | 276 | 2.79 | 0.41 | 25 | 42 | 96.9 | 4.22 | 0.64 | 5 | 4 | - |
| Shafer city | 126 | 2.91 | 0.48 | 18 | - | 59.6 | 1.50 | 0.47 | 5 | - | 100.0 |
| Shafer township | 228 | 3.06 | 0.42 | 22 | 40 | 99.1 | 2.57 | 0.35 | 2 | - | - |
| Stacy city | 457 | 2.80 | 0.51 | 51 | 11 | 51.2 | 2.18 | 0.57 | 20 | - | 42.2 |
| Sunrise township | 543 | 2.99 | 0.45 | 63 | 34 | 97.3 | 2.60 | 0.47 | 2 | - | - |
| Taylor Falls city | 365 | 2.80 | 0.44 | 33 | 26 | 97.7 | 1.77 | 0.46 | 48 | - | 43.3 |
| Wyoming city | 1 025 | 3.16 | 0.44 | 90 | 14 | 98.9 | 1.64 | 0.42 | 57 | - | 64.0 |
| Wyoming township | 1 453 | 3.17 | 0.45 | 162 | 43 | 91.3 | 2.10 | 0.37 | 13 | 6 | - |
| Clay County | 18 670 | 2.73 | 0.40 | 1 229 | 2 053 | 91.2 | 2.00 | 0.50 | 2 477 | 69 | 62.5 |
| Alliance township | 88 | 2.64 | 0.39 | 8 | 28 | 96.5 | 2.00 | 0.33 | - | - | - |
| Barnesville city | 867 | 2.59 | 0.39 | 85 | 64 | 97.3 | 1.61 | 0.36 | 47 | 4 | 38.9 |
| Barnesville township | 57 | 2.38 | 0.39 | 5 | 9 | 100.0 | 2.50 | 0.50 | - | 2 | - |
| Comstock city | 51 | 2.63 | 0.37 | 6 | 13 | 96.1 | - | (X) | - | - | (X) |
| Cromwell township | 112 | 2.67 | 0.37 | 11 | 14 | 96.3 | 4.00 | 0.67 | 4 | - | - |
| Dilworth city | 1 161 | 2.70 | 0.41 | 71 | 107 | 86.2 | 2.31 | 0.59 | 147 | - | 68.2 |
| Egion township | 149 | 3.11 | 0.44 | 8 | 24 | 90.1 | 2.57 | 0.53 | - | - | - |

Table 23. Owner and Renter Household Characteristics: 2000—Con.

[Data based on a sample (except Tables 65-68). For information on confidentiality protection, coverage, sampling error, and nonsampling error, see Appendix G. For location of definitions, see "How to Use This Census Report"]

| State County County Subdivision Place | Owner-occupied housing units | | | | | | Renter-occupied housing units | | | | |
|--|------------------------------|------------------------|--------------------|----------------------------------|-----------------|--------------------------------------|-------------------------------|--------------------|----------------------------------|-----------------|--------------------------------------|
| | Occupied housing units | Average household size | Occupants per room | Year householder moved into unit | | Percent 1 unit, detached or attached | Average household size | Occupants per room | Year householder moved into unit | | Percent 5 or more units in structure |
| | | | | 1999 to March 2000 | 1969 or earlier | | | | 1999 to March 2000 | 1969 or earlier | |
| | | | | | | | | | | | |
| Clay County—Con. | | | | | | | | | | | |
| Elkton township | 104 | 2.66 | 0.36 | 7 | 18 | 91.0 | 3.25 | 0.43 | - | 2 | - |
| Elmwood township | 133 | 3.11 | 0.41 | 8 | 17 | 96.9 | 2.33 | 0.27 | - | 2 | - |
| Felton city | 102 | 2.26 | 0.41 | 2 | 18 | 78.6 | 1.28 | 0.40 | 11 | - | - |
| Felton township | 36 | 2.82 | 0.40 | 5 | 8 | 100.0 | 2.75 | 0.50 | - | - | - |
| Flowing township | 38 | 3.31 | 0.51 | - | 13 | 94.3 | 2.67 | 0.32 | - | 2 | - |
| Georgetown city | 48 | 2.16 | 0.39 | 4 | 6 | 56.8 | 5.00 | 1.11 | - | - | - |
| Georgetown township | 69 | 2.81 | 0.36 | 7 | 15 | 100.0 | 2.80 | 0.54 | - | - | - |
| Glyndon city | 366 | 2.93 | 0.44 | 52 | 28 | 80.0 | 2.31 | 0.55 | 24 | - | 37.3 |
| Glyndon township | 97 | 2.49 | 0.36 | 4 | 8 | 90.1 | 2.38 | 0.40 | 8 | 8 | - |
| Goose Prairie township | 67 | 2.87 | 0.44 | 4 | 15 | 98.4 | 4.33 | 0.70 | - | - | - |
| Hagen township | 55 | 2.73 | 0.39 | - | 8 | 90.9 | - | (X) | - | - | (X) |
| Hawley city | 749 | 2.76 | 0.42 | 43 | 74 | 90.2 | 1.65 | 0.42 | 76 | 2 | 67.3 |
| Hawley township | 161 | 3.10 | 0.43 | 10 | 26 | 91.5 | 5.00 | 0.78 | 2 | - | - |
| Highland Grove township | 94 | 2.88 | 0.44 | 9 | 21 | 92.2 | 5.25 | 0.95 | - | - | - |
| Hitterdal city | 88 | 2.36 | 0.41 | 9 | 14 | 81.8 | 3.36 | 0.70 | 6 | - | 45.5 |
| Holy Cross township | 46 | 3.10 | 0.42 | 2 | 10 | 90.2 | 1.40 | 0.20 | - | 2 | - |
| Humboldt township | 84 | 2.90 | 0.40 | 5 | 19 | 92.4 | 2.80 | 0.48 | - | 1 | - |
| Keene township | 49 | 2.67 | 0.40 | 2 | 13 | 95.6 | 1.50 | 0.30 | 2 | 2 | - |
| Kragnes township | 111 | 2.89 | 0.42 | 9 | 19 | 92.6 | 2.33 | 0.35 | 1 | - | - |
| Kurtz township | 101 | 2.87 | 0.36 | 2 | 21 | 100.0 | 3.00 | 0.60 | - | - | - |
| Moland township | 124 | 2.80 | 0.39 | 3 | 23 | 96.2 | 2.50 | 0.56 | 5 | 2 | - |
| Moorhead city | 11 651 | 2.70 | 0.39 | 742 | 1 169 | 91.0 | 1.97 | 0.50 | 2 099 | 25 | 66.6 |
| Moorhead township | 139 | 2.81 | 0.40 | 8 | 33 | 91.0 | 3.40 | 0.47 | - | - | - |
| Morken township | 57 | 3.04 | 0.44 | - | 13 | 96.0 | 2.86 | 0.34 | 5 | - | - |
| Oakport township | 581 | 3.01 | 0.39 | 27 | 52 | 98.6 | 1.65 | 0.32 | 4 | - | - |
| Oakport CDP | 453 | 2.99 | 0.39 | 24 | 40 | 98.7 | 1.40 | 0.33 | - | - | - |
| Parke township | 161 | 2.74 | 0.39 | 10 | 13 | 98.1 | 2.29 | 0.44 | 5 | - | - |
| Riverton township | 146 | 2.96 | 0.47 | 14 | 16 | 80.1 | 2.00 | 0.63 | - | - | - |
| Sabin city | 162 | 3.05 | 0.44 | 10 | 21 | 97.3 | 1.47 | 0.33 | 5 | 5 | - |
| Skree township | 63 | 2.72 | 0.39 | 2 | 16 | 80.7 | 2.33 | 0.37 | - | 4 | - |
| Spring Prairie township | 98 | 3.05 | 0.49 | - | 9 | 72.3 | 6.47 | 0.93 | - | 2 | - |
| Tansem township | 85 | 2.71 | 0.39 | 14 | 15 | 93.5 | 2.38 | 0.37 | - | 4 | - |
| Ulen city | 207 | 2.50 | 0.39 | 15 | 8 | 96.0 | 1.46 | 0.38 | 22 | - | 66.7 |
| Ulen township | 61 | 2.81 | 0.45 | 4 | 21 | 87.0 | 1.43 | 0.20 | 2 | - | - |
| Viding township | 52 | 2.33 | 0.35 | 2 | 14 | 100.0 | 3.20 | 0.50 | 2 | - | 20.0 |
| Clearwater County | 3 330 | 2.56 | 0.42 | 244 | 432 | 84.7 | 2.12 | 0.49 | 207 | 32 | 31.2 |
| Bagley city | 558 | 2.20 | 0.38 | 24 | 56 | 92.0 | 1.77 | 0.47 | 97 | 8 | 58.9 |
| Bear Creek township | 35 | 2.46 | 0.43 | - | 2 | 71.4 | - | (X) | - | - | (X) |
| Clearbrook city | 230 | 2.41 | 0.39 | 14 | 36 | 94.9 | 1.67 | 0.43 | 26 | 2 | 53.3 |
| Clover township | 49 | 2.94 | 0.45 | 7 | 3 | 74.5 | 1.50 | 0.50 | - | - | - |
| Copley township | 320 | 2.66 | 0.39 | 26 | 42 | 81.4 | 2.72 | 0.56 | 10 | 2 | - |
| Dudley township | 132 | 3.21 | 0.55 | 16 | 16 | 89.6 | 3.00 | 0.45 | - | - | - |
| Eddy township | 127 | 2.57 | 0.39 | 4 | 32 | 88.5 | 1.71 | 0.29 | 6 | 4 | - |
| Falk township | 81 | 3.19 | 0.57 | 14 | 10 | 73.3 | 5.00 | 1.00 | - | - | - |
| Gonvick city | 137 | 2.25 | 0.38 | 10 | 23 | 83.8 | 2.58 | 0.61 | 5 | - | 23.1 |
| Greenwood township | 39 | 2.67 | 0.39 | 2 | 11 | 93.9 | 3.83 | 0.77 | 2 | - | - |
| Hangaard township | 4 | 1.00 | 0.33 | - | - | 100.0 | 1.50 | 0.30 | - | - | - |
| Holst township | 125 | 2.24 | 0.34 | 2 | 28 | 88.9 | 2.00 | 0.42 | 4 | - | - |
| Itasca township | 57 | 2.35 | 0.41 | 8 | 7 | 90.2 | 3.00 | 0.43 | 2 | - | - |
| La Prairie township | 93 | 3.34 | 0.66 | 4 | 5 | 91.9 | 3.42 | 0.88 | 2 | - | - |
| Elbow Lake CDP (part) | - | - | (X) | - | - | (X) | - | (X) | - | - | (X) |
| Rice Lake CDP | 50 | 3.33 | 0.85 | - | 3 | 100.0 | 2.95 | 0.80 | - | - | - |
| Leon township | 136 | 2.38 | 0.39 | 6 | 26 | 95.8 | 2.12 | 0.40 | 4 | 4 | - |
| Leonard city | 20 | 1.89 | 0.29 | - | 2 | 88.9 | 2.50 | 0.63 | - | - | - |
| Minerva township | 113 | 2.97 | 0.50 | 13 | 8 | 74.5 | 2.42 | 0.47 | 3 | - | - |
| Moose Creek township | 96 | 2.38 | 0.39 | 14 | 10 | 79.1 | 1.40 | 0.28 | 2 | - | - |
| Nora township | 150 | 2.70 | 0.44 | 24 | 19 | 83.6 | 2.00 | 0.52 | 5 | 2 | - |
| North Clearwater UT | 27 | 3.89 | 0.84 | - | - | 72.2 | 1.56 | 0.61 | 9 | - | - |
| Pine Lake township | 139 | 2.28 | 0.37 | 12 | 18 | 85.8 | 1.92 | 0.29 | 6 | - | - |
| Popple township | 202 | 2.76 | 0.44 | 10 | 20 | 75.1 | 2.80 | 0.48 | 11 | 2 | - |
| Rice township | 66 | 2.57 | 0.41 | 7 | 4 | 75.0 | 1.40 | 0.32 | 2 | - | - |
| Shevlin city | 69 | 2.34 | 0.44 | 9 | 9 | 70.1 | 1.00 | 0.25 | - | - | - |
| Shevlin township | 159 | 2.88 | 0.47 | 14 | 21 | 76.4 | 3.33 | 0.64 | 9 | 5 | - |
| Sinclair township | 85 | 1.99 | 0.30 | 4 | 18 | 92.1 | 2.00 | 0.40 | 2 | 3 | - |
| South Clearwater UT | 31 | 1.57 | 0.32 | - | - | 100.0 | 2.88 | 0.58 | - | - | - |
| Winsor township | 50 | 2.41 | 0.40 | - | 6 | 89.1 | 1.50 | 0.21 | - | - | - |
| Cook County | 2 350 | 2.32 | 0.42 | 200 | 170 | 89.4 | 1.65 | 0.42 | 241 | - | 23.0 |
| East Cook UT | 363 | 2.24 | 0.43 | 13 | 20 | 98.0 | 2.55 | 0.60 | 51 | - | 9.4 |
| Grand Marais city | 654 | 2.25 | 0.38 | 32 | 66 | 86.9 | 1.51 | 0.41 | 80 | - | 48.6 |
| Grand Portage UT | 236 | 2.60 | 0.50 | 26 | 3 | 69.0 | 1.67 | 0.37 | 52 | - | 2.5 |
| Lutsen township | 169 | 2.23 | 0.40 | 12 | 3 | 89.2 | 1.47 | 0.36 | 9 | - | 10.0 |
| Schroeder township | 94 | 2.36 | 0.46 | 9 | 9 | 92.9 | 1.30 | 0.45 | 3 | - | - |
| Tofte township | 104 | 2.29 | 0.43 | 13 | 4 | 92.4 | 2.50 | 0.64 | 3 | - | - |
| West Cook UT | 730 | 2.36 | 0.44 | 95 | 65 | 91.2 | 1.35 | 0.35 | 43 | - | - |
| Cottonwood County | 4 917 | 2.52 | 0.38 | 238 | 865 | 97.1 | 1.87 | 0.41 | 301 | 37 | 39.3 |
| Amboy township | 69 | 2.16 | 0.31 | - | 23 | 96.4 | 2.54 | 0.36 | 2 | 2 | - |
| Amo township | 51 | 3.24 | 0.42 | - | 11 | 100.0 | 1.71 | 0.23 | 2 | 6 | - |
| Ann township | 72 | 2.57 | 0.33 | - | 21 | 100.0 | 3.44 | 0.48 | - | 2 | - |
| Bingham Lake city | 61 | 2.58 | 0.42 | 2 | 9 | 88.5 | 3.56 | 0.67 | 3 | - | 22.2 |
| Carson township | 110 | 2.99 | 0.41 | 2 | 24 | 100.0 | 1.67 | 0.31 | 4 | - | 13.3 |
| Comfrey city (part) | 8 | 2.13 | 0.33 | 2 | 2 | 100.0 | - | (X) | - | - | (X) |
| Dale township | 66 | 1.98 | 0.29 | 2 | 23 | 100.0 | 2.86 | 0.53 | - | 4 | - |
| Delton township | 62 | 2.58 | 0.37 | 9 | 19 | 100.0 | 1.50 | 0.22 | 2 | 3 | - |
| Germantown township | 80 | 2.97 | 0.41 | - | 23 | 94.7 | 1.50 | 0.21 | 4 | - | - |
| Great Bend township | 124 | 2.69 | 0.40 | 9 | 21 | 98.0 | 2.72 | 0.54 | 10 | 4 | - |
| Highwater township | 68 | 2.52 | 0.31 | 2 | 17 | 100.0 | 2.20 | 0.33 | 2 | 2 | - |
| Jeffers city | 181 | 2.22 | 0.37 | 8 | 33 | 95.9 | 1.70 | 0.39 | 6 | - | 24.2 |
| Lakeside township | 98 | 2.45 | 0.34 | 2 | 18 | 100.0 | 3.90 | 0.48 | 4 | - | - |
| Midway township | 105 | 2.66 | 0.36 | 6 | 19 | 95.7 | 4.50 | 0.49 | 2 | - | - |
| Mountain Lake city | 821 | 2.54 | 0.40 | 54 | 127 | 98.5 | 1.90 | 0.48 | 49 | - | 50.9 |
| Mountain Lake township | 95 | 3.38 | 0.44 | 2 | 23 | 98.4 | 5.09 | 0.80 | 5 | 1 | - |
| Rose Hill township | 69 | 2.70 | 0.39 | - | 16 | 95.1 | 2.50 | 0.33 | 4 | - | - |
| Selma township | 79 | 2.58 | 0.36 | 2 | 41 | 100.0 | 2.00 | 0.25 | - | 2 | - |

Table 23. Owner and Renter Household Characteristics: 2000—Con.

[Data based on a sample (except Tables 65-68). For information on confidentiality protection, coverage, sampling error, and nonsampling error, see Appendix G. For location of definitions, see "How to Use This Census Report"]

| State County County Subdivision Place | Owner-occupied housing units | | | | | | Renter-occupied housing units | | | | |
|--|------------------------------|------------------------|--------------------|----------------------------------|-----------------|--------------------------------------|-------------------------------|--------------------|----------------------------------|-----------------|--------------------------------------|
| | Occupied housing units | Average household size | Occupants per room | Year householder moved into unit | | Percent 1 unit, detached or attached | Average household size | Occupants per room | Year householder moved into unit | | Percent 5 or more units in structure |
| | | | | 1999 to March 2000 | 1969 or earlier | | | | 1999 to March 2000 | 1969 or earlier | |
| Cottonwood County—Con. | | | | | | | | | | | |
| Southbrook township | 43 | 2.95 | 0.41 | - | 10 | 89.7 | 4.50 | 0.45 | - | - | - |
| Springfield township | 62 | 2.51 | 0.37 | 2 | 15 | 92.5 | 2.22 | 0.31 | 2 | - | - |
| Storden city | 120 | 2.81 | 0.46 | 10 | 18 | 100.0 | 1.71 | 0.39 | 5 | - | - |
| Storden township | 92 | 1.94 | 0.29 | 2 | 41 | 97.2 | 1.86 | 0.34 | 9 | 2 | - |
| Westbrook city | 371 | 2.02 | 0.34 | 10 | 64 | 94.8 | 2.14 | 0.48 | 18 | 3 | 60.0 |
| Westbrook township | 100 | 2.37 | 0.32 | 2 | 42 | 100.0 | 4.14 | 0.66 | 1 | 2 | - |
| Windom city | 1 910 | 2.55 | 0.39 | 110 | 205 | 96.5 | 1.31 | 0.33 | 167 | 4 | 52.4 |
| Crow Wing County | | | | | | | | | | | |
| Baxter city | 1 962 | 2.97 | 0.41 | 336 | 90 | 97.8 | 1.92 | 0.51 | 104 | - | 34.2 |
| Bay Lake township | 410 | 2.27 | 0.38 | 30 | 29 | 89.7 | 1.86 | 0.41 | 4 | - | - |
| Brainerd city | 5 586 | 2.57 | 0.42 | 389 | 490 | 87.7 | 1.83 | 0.49 | 1 260 | 23 | 50.3 |
| Breezy Point city | 458 | 2.36 | 0.40 | 79 | 15 | 95.8 | 1.91 | 0.37 | 25 | - | - |
| Center township | 346 | 2.51 | 0.41 | 23 | 27 | 89.3 | 2.71 | 0.53 | 9 | - | - |
| Crosby city | 1 007 | 2.35 | 0.43 | 74 | 102 | 91.9 | 1.79 | 0.50 | 114 | - | 54.0 |
| Crosslake city | 902 | 2.09 | 0.34 | 117 | 42 | 85.8 | 1.81 | 0.36 | 31 | 2 | - |
| Crow Wing township | 413 | 2.93 | 0.46 | 48 | 31 | 75.3 | 2.45 | 0.48 | 8 | - | - |
| Cuyuna city | 87 | 2.65 | 0.50 | 7 | 2 | 62.7 | 2.75 | 0.61 | 2 | - | 50.0 |
| Daggett Brook township | 149 | 2.85 | 0.48 | 6 | 25 | 88.1 | 2.27 | 0.37 | 1 | 3 | - |
| Dean Lake UT | 35 | 2.39 | 0.49 | - | 12 | 66.7 | 2.50 | 0.50 | - | 2 | - |
| Deerwood city | 246 | 2.78 | 0.45 | 25 | 15 | 86.1 | 1.36 | 0.35 | 10 | - | 70.5 |
| Deerwood township | 501 | 2.56 | 0.38 | 44 | 50 | 97.1 | 2.00 | 0.35 | 6 | - | 7.7 |
| Emily city | 371 | 2.23 | 0.39 | 23 | 18 | 87.0 | 2.23 | 0.44 | 12 | 2 | 5.0 |
| Fairfield township | 117 | 2.22 | 0.37 | 2 | 22 | 90.9 | 2.86 | 0.57 | - | 2 | - |
| Fifty Lakes city | 180 | 1.99 | 0.34 | 18 | 9 | 95.2 | 2.07 | 0.57 | 2 | - | 14.3 |
| Fort Ripley city | 33 | 2.10 | 0.37 | 2 | 7 | 87.1 | 4.00 | 0.67 | 2 | - | - |
| Fort Ripley township | 242 | 2.45 | 0.41 | 20 | 30 | 86.8 | 2.29 | 0.59 | 6 | - | - |
| Gail Lake township | 36 | 2.47 | 0.45 | 2 | 4 | 63.3 | 3.00 | 0.64 | 2 | - | - |
| Garrison city | 92 | 1.62 | 0.36 | 2 | 6 | 46.5 | 2.29 | 0.49 | 9 | - | 14.3 |
| Garrison township | 350 | 2.17 | 0.37 | 44 | 10 | 80.7 | 2.82 | 0.59 | 13 | - | - |
| Ideal township | 432 | 2.26 | 0.35 | 48 | 34 | 95.7 | 1.78 | 0.42 | 2 | - | - |
| Irondale township | 429 | 2.60 | 0.42 | 29 | 44 | 89.1 | 1.61 | 0.45 | 11 | - | 61.1 |
| Ironton city | 202 | 2.37 | 0.39 | 12 | 30 | 95.9 | 1.65 | 0.43 | 12 | - | 70.9 |
| Jenkins city | 107 | 2.57 | 0.43 | 4 | 10 | 75.0 | 1.82 | 0.48 | 7 | - | 18.2 |
| Jenkins township | 196 | 2.36 | 0.41 | 15 | 14 | 88.1 | 2.35 | 0.47 | 10 | - | - |
| Lake Edwards township | 761 | 2.48 | 0.38 | 51 | 69 | 92.1 | 2.94 | 0.57 | 17 | 2 | - |
| Little Pine township | 37 | 2.56 | 0.47 | - | 2 | 91.2 | 3.33 | 0.67 | - | - | - |
| Long Lake township | 407 | 2.61 | 0.41 | 44 | 39 | 90.6 | 1.65 | 0.40 | 3 | - | 8.7 |
| Manhattan Beach city | 26 | 2.33 | 0.33 | 2 | - | 100.0 | 3.50 | 0.58 | - | - | - |
| Maple Grove township | 245 | 2.91 | 0.43 | 23 | 21 | 90.1 | 2.58 | 0.48 | 4 | 2 | - |
| Mission township | 309 | 2.24 | 0.36 | 35 | 10 | 92.5 | 1.75 | 0.38 | 3 | 6 | - |
| Nisswa city | 795 | 2.42 | 0.36 | 77 | 55 | 98.0 | 2.22 | 0.48 | 37 | 2 | 22.5 |
| Nokay Lake township | 269 | 2.65 | 0.45 | 21 | 28 | 88.3 | 2.53 | 0.55 | 7 | - | - |
| Oak Lawn township | 580 | 2.84 | 0.43 | 56 | 78 | 91.6 | 1.96 | 0.44 | 34 | - | 13.2 |
| Pelican township | 166 | 2.30 | 0.36 | 17 | 5 | 98.1 | 1.91 | 0.54 | - | - | - |
| Pequot Lakes city | 470 | 2.38 | 0.41 | 23 | 15 | 83.9 | 1.49 | 0.40 | 66 | 2 | 71.1 |
| Perry Lake township | 95 | 3.01 | 0.45 | 7 | 6 | 90.2 | 2.67 | 0.53 | 3 | - | - |
| Platte Lake township | 117 | 2.52 | 0.43 | 21 | 11 | 78.6 | 2.60 | 0.45 | - | 3 | - |
| Rabbit Lake township | 118 | 3.08 | 0.43 | 18 | 8 | 96.4 | 1.71 | 0.26 | - | 5 | - |
| Riverton city | 55 | 2.00 | 0.33 | 7 | 9 | 95.9 | 2.50 | 1.25 | 6 | - | 100.0 |
| Roosevelt township | 232 | 2.39 | 0.40 | 31 | 15 | 90.3 | 2.56 | 0.39 | - | 3 | - |
| Ross Lake township | 60 | 1.88 | 0.33 | 12 | 5 | 93.3 | - | (X) | - | - | (X) |
| St. Mathias township | 174 | 3.06 | 0.49 | 16 | 27 | 91.4 | 3.36 | 0.67 | - | 3 | - |
| Sibley township | 320 | 2.77 | 0.43 | 33 | 16 | 98.3 | 2.20 | 0.42 | 23 | 3 | - |
| Timothy township | 68 | 2.42 | 0.42 | - | - | 81.3 | 3.25 | 0.65 | 2 | - | - |
| Trommald city | 50 | 2.88 | 0.54 | 4 | 5 | 73.8 | 2.00 | 0.40 | - | 2 | 25.0 |
| West Crow Wing UT | 1 876 | 2.82 | 0.40 | 134 | 107 | 93.2 | 2.25 | 0.47 | 126 | - | 5.9 |
| Wolford township | 131 | 2.81 | 0.41 | 24 | 4 | 98.3 | 1.91 | 0.38 | 4 | - | - |
| Dakota County | | | | | | | | | | | |
| Apple Valley city | 131 151 | 2.88 | 0.40 | 11 846 | 6 730 | 92.1 | 2.04 | 0.52 | 12 376 | 112 | 74.4 |
| Burnsville city | 16 344 | 2.86 | 0.39 | 1 933 | 341 | 93.6 | 2.09 | 0.50 | 790 | - | 66.6 |
| Burnsville city | 23 684 | 2.72 | 0.38 | 1 723 | 776 | 88.2 | 2.10 | 0.55 | 3 765 | 16 | 85.1 |
| Castle Rock township | 504 | 2.92 | 0.40 | 27 | 58 | 95.1 | 3.02 | 0.46 | 13 | 2 | - |
| Coates city | 63 | 3.00 | 0.45 | 2 | 12 | 90.0 | 1.35 | 0.27 | 8 | - | - |
| Douglas township | 239 | 3.29 | 0.44 | 20 | 37 | 98.2 | 1.64 | 0.26 | 3 | 2 | - |
| Eagan city | 23 776 | 2.86 | 0.39 | 1 853 | 559 | 93.8 | 2.09 | 0.53 | 3 035 | - | 80.6 |
| Empire township | 505 | 2.98 | 0.41 | 64 | 63 | 100.0 | 3.91 | 0.80 | 21 | - | - |
| Eureka township | 498 | 3.02 | 0.41 | 28 | 50 | 98.1 | 2.41 | 0.38 | - | 2 | - |
| Farmington city | 4 192 | 3.14 | 0.45 | 662 | 155 | 98.5 | 1.66 | 0.44 | 135 | - | 66.9 |
| Greenvale township | 225 | 3.09 | 0.40 | 26 | 18 | 99.0 | 2.76 | 0.39 | - | 4 | - |
| Hampton city | 159 | 3.29 | 0.48 | 10 | 14 | 94.7 | 2.00 | 0.63 | 13 | - | 38.5 |
| Hampton township | 310 | 3.03 | 0.42 | 15 | 26 | 93.5 | 2.26 | 0.41 | 14 | 5 | 5.9 |
| Hastings city (part) | 6 639 | 2.86 | 0.42 | 458 | 584 | 88.3 | 1.94 | 0.48 | 595 | - | 48.1 |
| Inver Grove Heights city | 11 255 | 2.72 | 0.41 | 964 | 721 | 86.0 | 2.27 | 0.56 | 1 155 | - | 75.0 |
| Lakeville city | 13 609 | 3.24 | 0.42 | 2 007 | 274 | 92.3 | 2.40 | 0.53 | 517 | - | 49.9 |
| Lilydale city | 365 | 1.72 | 0.32 | 14 | - | 32.2 | 1.71 | 0.42 | 44 | - | 97.7 |
| Marshall township | 406 | 3.23 | 0.42 | 28 | 29 | 100.0 | 2.59 | 0.43 | 21 | 2 | - |
| Mendota city | 69 | 2.89 | 0.37 | - | 10 | 94.6 | 1.54 | 0.50 | 8 | - | 38.5 |
| Mendota Heights city | 4 156 | 2.31 | 0.37 | 280 | 276 | 93.4 | 1.54 | 0.41 | 143 | - | 91.7 |
| Miesville city | 44 | 3.11 | 0.46 | - | 10 | 100.0 | 2.38 | 0.32 | - | 4 | - |
| New Trier city | 34 | 3.60 | 0.55 | 7 | 5 | 100.0 | 2.00 | 0.67 | 2 | - | - |
| Nininger township | 287 | 3.20 | 0.42 | 10 | 26 | 97.0 | 2.15 | 0.41 | - | - | - |
| Northfield city (part) | 219 | 2.57 | 0.36 | 39 | 2 | 97.2 | 3.00 | 0.55 | 4 | - | 50.0 |
| Randolph city | 109 | 2.79 | 0.46 | 7 | 14 | 94.7 | 2.71 | 0.53 | 6 | - | - |
| Randolph township | 208 | 2.76 | 0.39 | 18 | 13 | 97.9 | 2.86 | 0.53 | 4 | - | - |
| Ravenna township | 733 | 3.23 | 0.42 | 43 | 23 | 98.9 | 1.58 | 0.23 | - | 4 | - |
| Rosemount city | 4 737 | 3.19 | 0.45 | 648 | 209 | 95.6 | 2.29 | 0.54 | 192 | - | 46.0 |
| Sciota township | 105 | 2.90 | 0.39 | 8 | 14 | 95.7 | 2.15 | 0.33 | - | 2 | - |
| South St. Paul city | 8 125 | 2.69 | 0.42 | 416 | 1 368 | 95.9 | 1.93 | 0.51 | 749 | 45 | 60.8 |
| Sunfish Lake city | 173 | 3.00 | 0.34 | 6 | 17 | 100.0 | 1.56 | 0.33 | 2 | - | 22.2 |
| Vermillion city | 161 | 2.86 | 0.43 | 8 | 26 | 100.0 | 1.71 | 0.43 | 9 | - | 47.1 |
| Vermillion township | 394 | 3.31 | 0.45 | 13 | 49 | 99.2 | 1.78 | 0.34 | 16 | 2 | - |
| Waterford township | 179 | 2.84 | 0.40 | 7 | 28 | 96.2 | 2.22 | 0.39 | 10 | - | - |
| West St. Paul city | 8 645 | 2.58 | 0.40 | 502 | 923 | 93.3 | 1.68 | 0.48 | 1 102 | 22 | 86.4 |

Table 23. Owner and Renter Household Characteristics: 2000—Con.

[Data based on a sample (except Tables 65-68). For information on confidentiality protection, coverage, sampling error, and nonsampling error, see Appendix G. For location of definitions, see "How to Use This Census Report"]

| State County County Subdivision Place | Owner-occupied housing units | | | | | | Renter-occupied housing units | | | | |
|--|------------------------------|------------------------|--------------------|----------------------------------|-----------------|--------------------------------------|-------------------------------|--------------------|----------------------------------|-----------------|--------------------------------------|
| | Occupied housing units | Average household size | Occupants per room | Year householder moved into unit | | Percent 1 unit, detached or attached | Average household size | Occupants per room | Year householder moved into unit | | Percent 5 or more units in structure |
| | | | | 1999 to March 2000 | 1969 or earlier | | | | 1999 to March 2000 | 1969 or earlier | |
| | | | | | | | | | | | |
| Dodge County | 6 420 | 2.84 | 0.41 | 551 | 630 | 90.9 | 2.17 | 0.48 | 388 | 21 | 45.3 |
| Ashland township | 126 | 3.05 | 0.44 | 5 | 17 | 89.9 | 2.41 | 0.33 | - | - | - |
| Bloomington city (part) | - | - | (X) | - | - | (X) | - | (X) | - | - | (X) |
| Canisteo township | 222 | 2.88 | 0.39 | 8 | 41 | 92.8 | 2.71 | 0.34 | - | 2 | - |
| Claremont city | 235 | 2.40 | 0.40 | 17 | 32 | 79.9 | 3.33 | 0.84 | 28 | - | 50.0 |
| Claremont township | 164 | 2.85 | 0.39 | 14 | 10 | 98.6 | 3.12 | 0.53 | 7 | - | - |
| Concord township | 207 | 2.89 | 0.42 | 10 | 41 | 97.3 | 2.44 | 0.44 | 7 | 2 | - |
| Dodge Center city | 824 | 2.90 | 0.45 | 92 | 48 | 90.0 | 1.78 | 0.45 | 70 | 3 | 58.4 |
| Ellington township | 104 | 2.77 | 0.41 | - | 13 | 93.0 | 2.61 | 0.34 | 2 | 6 | - |
| Hayfield city | 494 | 2.64 | 0.41 | 44 | 57 | 88.5 | 1.92 | 0.48 | 40 | - | 54.5 |
| Hayfield township | 138 | 3.38 | 0.47 | 10 | 25 | 96.0 | 1.69 | 0.34 | 7 | 4 | - |
| Kasson city | 1 691 | 2.77 | 0.41 | 167 | 104 | 84.3 | 1.97 | 0.51 | 145 | - | 68.2 |
| Mantorville city | 364 | 2.96 | 0.42 | 52 | 16 | 94.0 | 1.84 | 0.39 | 13 | - | 31.3 |
| Mantorville township | 522 | 3.06 | 0.39 | 55 | 37 | 97.5 | 3.57 | 0.56 | 8 | - | - |
| Milton township | 248 | 2.76 | 0.39 | 10 | 42 | 93.0 | 2.34 | 0.36 | 18 | 2 | - |
| Ripley township | 71 | 2.92 | 0.42 | 6 | 11 | 96.8 | 2.44 | 0.41 | - | - | - |
| Vernon township | 207 | 2.88 | 0.41 | 13 | 34 | 95.7 | 2.26 | 0.31 | 9 | - | - |
| Wasioja township | 319 | 2.94 | 0.43 | 13 | 34 | 94.1 | 2.97 | 0.54 | 16 | 2 | 12.1 |
| West Concord city | 332 | 2.58 | 0.40 | 25 | 41 | 97.5 | 2.06 | 0.59 | 18 | - | 63.3 |
| Westfield township | 152 | 2.86 | 0.41 | 10 | 27 | 94.2 | 2.31 | 0.34 | - | - | - |
| Douglas County | 13 276 | 2.64 | 0.39 | 998 | 1 188 | 91.4 | 1.70 | 0.41 | 1 193 | 86 | 49.2 |
| Alexandria city | 4 083 | 2.45 | 0.39 | 193 | 241 | 85.3 | 1.63 | 0.45 | 828 | 45 | 63.0 |
| Alexandria township | 1 758 | 2.73 | 0.39 | 175 | 154 | 94.2 | 1.39 | 0.29 | 48 | - | 21.8 |
| Belle River township | 130 | 2.94 | 0.42 | 6 | 38 | 93.0 | 2.94 | 0.46 | 2 | - | - |
| Brandon city | 176 | 2.73 | 0.40 | 8 | 11 | 91.6 | 1.36 | 0.29 | 13 | 2 | 33.3 |
| Brandon township | 261 | 2.57 | 0.39 | 27 | 40 | 96.0 | 2.50 | 0.38 | 2 | 2 | - |
| Carlos city | 149 | 2.49 | 0.43 | 7 | 23 | 83.6 | 1.10 | 0.28 | 6 | - | 57.1 |
| Carlos township | 708 | 2.81 | 0.39 | 51 | 72 | 97.3 | 1.82 | 0.34 | 17 | 6 | - |
| Evansville city | 254 | 2.34 | 0.36 | 14 | 32 | 89.4 | 1.07 | 0.29 | 22 | 2 | 49.3 |
| Evansville township | 84 | 2.90 | 0.39 | 4 | 9 | 97.4 | 2.00 | 0.29 | - | 3 | - |
| Forada city | 78 | 2.67 | 0.44 | 9 | 2 | 84.3 | 2.50 | 0.63 | 2 | - | - |
| Garfield city | 124 | 2.36 | 0.41 | 17 | 4 | 78.9 | 2.90 | 0.53 | 13 | 2 | - |
| Holmes City township | 282 | 2.78 | 0.41 | 23 | 31 | 98.4 | 1.86 | 0.29 | 8 | 2 | - |
| Hudson township | 260 | 2.57 | 0.37 | 15 | 36 | 95.7 | 2.00 | 0.40 | 9 | - | 8.0 |
| Ida township | 413 | 2.50 | 0.36 | 35 | 29 | 91.9 | 1.96 | 0.33 | 10 | - | - |
| Kensington city | 135 | 2.33 | 0.39 | 11 | 14 | 84.9 | 1.79 | 0.41 | 13 | - | 17.2 |
| La Grand township | 1 487 | 2.84 | 0.38 | 195 | 102 | 91.5 | 2.30 | 0.39 | 55 | - | 13.0 |
| Lake Mary township | 360 | 2.69 | 0.40 | 14 | 42 | 93.7 | 2.46 | 0.41 | 12 | 6 | - |
| Leaf Valley township | 193 | 2.50 | 0.38 | 12 | 25 | 90.5 | 2.83 | 0.45 | 4 | - | - |
| Lund township | 138 | 2.91 | 0.44 | 16 | 19 | 95.0 | 2.00 | 0.31 | 8 | 3 | - |
| Millerville city | 51 | 2.67 | 0.39 | - | 5 | 100.0 | 1.93 | 0.48 | 5 | 2 | 46.7 |
| Millerville township | 112 | 2.83 | 0.41 | 10 | 20 | 89.8 | 3.50 | 0.53 | 6 | 2 | - |
| Milona city | 126 | 2.33 | 0.38 | 17 | 11 | 92.2 | 1.83 | 0.46 | 12 | - | 37.5 |
| Milona township | 318 | 2.32 | 0.36 | 21 | 28 | 94.0 | 2.10 | 0.36 | 6 | - | - |
| Moe township | 263 | 2.63 | 0.40 | 20 | 22 | 94.3 | 1.47 | 0.23 | 6 | - | - |
| Nelson city | 64 | 2.52 | 0.42 | 8 | 7 | 88.1 | 2.27 | 0.38 | 12 | - | 50.0 |
| Orange township | 116 | 3.16 | 0.50 | 2 | 6 | 85.1 | 2.20 | 0.39 | 3 | 3 | - |
| Osakis city (part) | 590 | 2.47 | 0.41 | 55 | 76 | 96.0 | 1.46 | 0.39 | 63 | 4 | 53.4 |
| Osakis township | 216 | 2.73 | 0.43 | 23 | 30 | 87.1 | 1.86 | 0.39 | 4 | - | - |
| Solem township | 93 | 2.75 | 0.42 | 6 | 22 | 85.2 | 2.00 | 0.34 | - | 2 | - |
| Spruce Hill township | 154 | 2.92 | 0.44 | 2 | 29 | 92.0 | 2.63 | 0.47 | 2 | - | - |
| Urness township | 100 | 2.60 | 0.43 | 2 | 8 | 91.4 | 1.86 | 0.38 | 2 | - | - |
| Faribault County | 6 652 | 2.47 | 0.37 | 342 | 1 219 | 97.2 | 1.95 | 0.39 | 467 | 63 | 27.7 |
| Barber township | 103 | 2.81 | 0.36 | 6 | 29 | 100.0 | 4.00 | 0.54 | - | 2 | - |
| Blue Earth city | 1 539 | 2.39 | 0.36 | 95 | 202 | 97.3 | 1.75 | 0.44 | 177 | 6 | 40.2 |
| Blue Earth City township | 150 | 2.73 | 0.38 | 6 | 32 | 98.5 | 2.47 | 0.41 | 4 | 2 | 10.5 |
| Bricelyn city | 183 | 2.25 | 0.34 | 8 | 41 | 100.0 | 2.00 | 0.46 | 14 | - | 36.4 |
| Brush Creek township | 90 | 3.16 | 0.41 | 4 | 30 | 100.0 | 1.86 | 0.25 | 2 | - | - |
| Clark township | 201 | 2.99 | 0.40 | 7 | 57 | 97.0 | 2.68 | 0.38 | 2 | 10 | - |
| Delavan city | 106 | 2.10 | 0.37 | 4 | 18 | 97.8 | 1.54 | 0.34 | 5 | - | - |
| Delavan township | 100 | 2.20 | 0.31 | 2 | 11 | 95.3 | 2.21 | 0.36 | 4 | - | 28.6 |
| Dunbar township | 113 | 2.85 | 0.42 | 8 | 23 | 96.0 | 2.57 | 0.50 | 4 | - | - |
| Easton city | 91 | 2.13 | 0.33 | 6 | 14 | 95.3 | 1.67 | 0.22 | 2 | - | - |
| Elmore city | 315 | 2.09 | 0.35 | 31 | 59 | 95.1 | 2.33 | 0.47 | 25 | - | 14.3 |
| Elmore township | 88 | 2.29 | 0.34 | 2 | 29 | 97.5 | 2.44 | 0.34 | - | 2 | - |
| Emerald township | 88 | 2.57 | 0.35 | 4 | 18 | 100.0 | 2.21 | 0.31 | - | 3 | - |
| Foster township | 103 | 2.64 | 0.36 | 6 | 31 | 97.9 | 1.88 | 0.23 | - | 6 | - |
| Frost city | 113 | 2.03 | 0.32 | 4 | 19 | 97.7 | 1.63 | 0.38 | 17 | - | 51.9 |
| Jo Daviess township | 99 | 2.84 | 0.42 | 5 | 29 | 97.4 | 3.64 | 0.57 | - | - | - |
| Kiester city | 260 | 2.38 | 0.39 | 17 | 43 | 97.1 | 1.50 | 0.31 | 17 | 3 | 32.1 |
| Kiester township | 117 | 2.70 | 0.37 | 5 | 20 | 98.1 | 1.25 | 0.19 | 3 | 3 | - |
| Lura township | 88 | 2.97 | 0.40 | 2 | 27 | 97.2 | 1.47 | 0.19 | 8 | 5 | - |
| Minnesota Lake city (part) | 296 | 2.43 | 0.36 | 23 | 42 | 97.6 | 1.70 | 0.38 | 20 | - | 38.0 |
| Minnesota Lake township | 82 | 2.62 | 0.35 | 2 | 23 | 93.8 | 2.82 | 0.43 | 2 | 3 | - |
| Pilot Grove township | 75 | 2.83 | 0.36 | - | 13 | 100.0 | 1.42 | 0.25 | 9 | - | - |
| Prescott township | 83 | 3.07 | 0.43 | - | 16 | 94.8 | 2.84 | 0.43 | 3 | 2 | - |
| Rome township | 79 | 2.59 | 0.36 | - | 18 | 96.9 | 2.73 | 0.35 | 3 | 3 | - |
| Seely township | 75 | 2.38 | 0.31 | 2 | 20 | 100.0 | 1.67 | 0.26 | 2 | - | - |
| Verona township | 160 | 2.39 | 0.33 | 3 | 35 | 100.0 | 2.09 | 0.34 | 10 | 2 | - |
| Walnut Lake township | 99 | 2.71 | 0.37 | 2 | 35 | 100.0 | 2.25 | 0.29 | 6 | 2 | - |
| Walters city | 36 | 2.42 | 0.37 | - | 9 | 100.0 | 2.40 | 0.40 | - | 3 | - |
| Wells city | 988 | 2.41 | 0.37 | 58 | 169 | 96.5 | 1.84 | 0.40 | 71 | 4 | 41.3 |
| Winnebago city | 646 | 2.35 | 0.36 | 30 | 92 | 95.7 | 1.73 | 0.38 | 47 | 2 | 29.6 |
| Winnebago City township | 86 | 2.99 | 0.43 | - | 15 | 94.3 | 2.44 | 0.33 | 10 | - | - |
| Fillmore County | 8 228 | 2.60 | 0.39 | 482 | 1 281 | 93.0 | 2.08 | 0.42 | 515 | 83 | 24.8 |
| Amherst township | 127 | 2.67 | 0.42 | 7 | 26 | 85.4 | 3.35 | 0.54 | 6 | 2 | - |
| Arendahl township | 122 | 2.57 | 0.36 | 10 | 27 | 92.2 | 2.68 | 0.39 | 7 | 2 | - |
| Beaver township | 95 | 2.63 | 0.36 | 3 | 21 | 90.7 | 3.11 | 0.47 | 2 | - | - |
| Bloomfield township | 148 | 2.97 | 0.42 | 4 | 14 | 90.5 | 2.45 | 0.38 | 2 | 4 | - |
| Bristol township | 148 | 3.61 | 0.54 | 6 | 27 | 99.1 | 2.71 | 0.36 | 10 | 2 | - |
| Canton city | 162 | 2.16 | 0.36 | 7 | 26 | 88.1 | 2.16 | 0.41 | 8 | - | - |
| Canton township | 180 | 4.01 | 0.59 | 10 | 31 | 94.1 | 2.78 | 0.46 | 2 | - | - |
| Carimona township | 108 | 2.53 | 0.34 | 2 | 25 | 100.0 | 2.05 | 0.26 | - | 2 | - |
| Carrollton township | 121 | 2.86 | 0.41 | 8 | 22 | 98.1 | 2.27 | 0.31 | 3 | - | - |

Table 23. Owner and Renter Household Characteristics: 2000—Con.

[Data based on a sample (except Tables 65-68). For information on confidentiality protection, coverage, sampling error, and nonsampling error, see Appendix G. For location of definitions, see "How to Use This Census Report"]

| State County County Subdivision Place | Owner-occupied housing units | | | | | | Renter-occupied housing units | | | | |
|--|------------------------------|------------------------|--------------------|----------------------------------|-----------------|--------------------------------------|-------------------------------|--------------------|----------------------------------|-----------------|--------------------------------------|
| | Occupied housing units | Average household size | Occupants per room | Year householder moved into unit | | Percent 1 unit, detached or attached | Average household size | Occupants per room | Year householder moved into unit | | Percent 5 or more units in structure |
| | | | | 1999 to March 2000 | 1969 or earlier | | | | 1999 to March 2000 | 1969 or earlier | |
| | | | | | | | | | | | |
| Fillmore County—Con. | | | | | | | | | | | |
| Chatfield city (part) | 513 | 2.49 | 0.37 | 6 | 53 | 98.9 | 1.67 | 0.40 | 80 | - | 47.2 |
| Chatfield township | 182 | 2.76 | 0.41 | 19 | 30 | 85.6 | 1.75 | 0.27 | - | - | - |
| Fillmore township | 180 | 2.62 | 0.39 | 12 | 31 | 91.3 | 2.73 | 0.43 | 2 | 6 | - |
| Forestville township | 153 | 2.69 | 0.41 | 2 | 27 | 93.0 | 2.10 | 0.33 | - | - | - |
| Fountain city | 128 | 2.70 | 0.42 | 10 | 17 | 97.2 | 1.86 | 0.41 | 16 | - | 9.1 |
| Fountain township | 116 | 2.77 | 0.40 | 4 | 23 | 89.5 | 2.86 | 0.41 | 2 | 2 | - |
| Harmony city | 480 | 2.23 | 0.35 | 41 | 64 | 95.2 | 1.73 | 0.40 | 39 | 4 | 35.6 |
| Harmony township | 131 | 3.37 | 0.46 | 9 | 26 | 96.5 | 3.24 | 0.42 | 2 | 2 | - |
| Holt township | 110 | 2.75 | 0.40 | 5 | 29 | 94.5 | 3.32 | 0.63 | 4 | - | - |
| Jordan township | 145 | 2.88 | 0.42 | 4 | 29 | 92.5 | 3.84 | 0.60 | 6 | 7 | - |
| Lanesboro city | 383 | 2.31 | 0.33 | 23 | 50 | 95.4 | 1.32 | 0.35 | 31 | - | 37.3 |
| Mabel city | 338 | 2.05 | 0.33 | 15 | 42 | 91.2 | 2.24 | 0.47 | 14 | 7 | 14.5 |
| Newburg township | 171 | 2.67 | 0.41 | 14 | 23 | 95.0 | 2.78 | 0.49 | - | 8 | - |
| Norway township | 121 | 2.79 | 0.40 | 8 | 20 | 85.4 | 3.25 | 0.50 | 8 | 2 | - |
| Ostrander city | 97 | 2.39 | 0.35 | 4 | 14 | 94.7 | 0.95 | 0.17 | 3 | - | - |
| Peterson city | 96 | 2.36 | 0.34 | 2 | 12 | 97.4 | 1.79 | 0.40 | 6 | 2 | 26.3 |
| Pilot Mound township | 124 | 3.06 | 0.50 | 6 | 12 | 81.7 | 3.13 | 0.49 | 6 | - | 6.5 |
| Preble township | 101 | 2.46 | 0.36 | 6 | 16 | 95.3 | 3.69 | 0.60 | 2 | 1 | - |
| Preston city | 586 | 2.40 | 0.34 | 28 | 106 | 92.9 | 1.73 | 0.44 | 47 | 2 | 52.5 |
| Preston township | 109 | 4.01 | 0.54 | 7 | 16 | 94.3 | 1.55 | 0.23 | 7 | 9 | 9.1 |
| Rushford city | 703 | 2.48 | 0.37 | 58 | 115 | 92.3 | 1.62 | 0.42 | 62 | 6 | 41.2 |
| Rushford Village city | 265 | 2.66 | 0.39 | 17 | 46 | 93.9 | 2.55 | 0.42 | 7 | 4 | - |
| Spring Valley city | 1 025 | 2.53 | 0.37 | 80 | 119 | 91.1 | 1.92 | 0.47 | 102 | 2 | 33.5 |
| Spring Valley township | 219 | 2.68 | 0.38 | 9 | 26 | 95.3 | 2.35 | 0.41 | 7 | 3 | - |
| Sumner township | 154 | 2.69 | 0.37 | 11 | 34 | 90.5 | 2.36 | 0.33 | 4 | 2 | - |
| Whalan city | 36 | 1.79 | 0.31 | 4 | 16 | 100.0 | 2.00 | 0.33 | - | - | - |
| Wykoff city | 205 | 2.33 | 0.35 | 15 | 32 | 88.6 | 1.97 | 0.54 | 16 | - | 36.7 |
| York township | 146 | 2.58 | 0.40 | 6 | 34 | 100.0 | 2.25 | 0.34 | 2 | 2 | - |
| Freeborn County | 13 356 | 2.49 | 0.38 | 842 | 2 246 | 94.1 | 2.04 | 0.49 | 1 025 | 80 | 39.9 |
| Albert Lea city | 7 794 | 2.41 | 0.38 | 501 | 1 150 | 92.3 | 1.95 | 0.52 | 821 | 28 | 48.3 |
| Albert Lea township | 325 | 2.66 | 0.38 | 17 | 60 | 95.8 | 1.98 | 0.39 | 19 | - | - |
| Alden city | 276 | 2.46 | 0.38 | 17 | 49 | 99.2 | 1.93 | 0.46 | 6 | - | 32.5 |
| Alden township | 122 | 2.68 | 0.35 | 6 | 28 | 98.2 | 2.46 | 0.33 | 2 | - | - |
| Bancroft township | 406 | 2.70 | 0.39 | 28 | 61 | 97.9 | 2.15 | 0.40 | 4 | 2 | 22.2 |
| Bath township | 172 | 2.72 | 0.36 | - | 46 | 96.0 | 2.33 | 0.36 | 4 | 6 | - |
| Carlston township | 120 | 2.75 | 0.40 | 4 | 46 | 97.9 | 3.00 | 0.49 | 2 | 2 | - |
| Clarks Grove city | 278 | 2.65 | 0.44 | 43 | 15 | 71.5 | 2.09 | 0.44 | 13 | - | 28.1 |
| Conger city | 68 | 2.44 | 0.41 | 2 | 19 | 100.0 | 4.00 | 0.67 | - | - | - |
| Emmons city | 179 | 2.48 | 0.37 | 14 | 17 | 100.0 | 2.70 | 0.59 | 14 | - | 30.0 |
| Freeborn city | 125 | 2.27 | 0.37 | 7 | 37 | 98.2 | 2.45 | 0.55 | - | - | 45.5 |
| Freeborn township | 124 | 2.74 | 0.40 | 6 | 31 | 100.0 | 2.58 | 0.49 | 2 | - | - |
| Freeman township | 196 | 2.60 | 0.40 | 5 | 61 | 96.4 | 5.67 | 0.65 | - | - | - |
| Geneva city | 183 | 2.78 | 0.41 | 30 | 14 | 98.8 | 1.20 | 0.39 | 5 | - | 65.0 |
| Geneva township | 155 | 2.67 | 0.39 | 8 | 39 | 98.5 | 2.67 | 0.42 | 3 | 6 | - |
| Glenville city | 307 | 2.62 | 0.40 | 16 | 55 | 98.0 | 1.76 | 0.41 | 24 | - | 37.9 |
| Hartland city | 127 | 2.24 | 0.35 | 4 | 24 | 100.0 | 1.46 | 0.38 | 9 | - | 46.2 |
| Hartland township | 110 | 2.64 | 0.39 | 5 | 31 | 95.0 | 1.89 | 0.26 | 5 | - | - |
| Hayward city | 115 | 2.26 | 0.37 | 9 | 12 | 100.0 | 1.42 | 0.33 | 9 | 2 | 38.5 |
| Hayward township | 165 | 2.82 | 0.40 | 5 | 26 | 100.0 | 2.67 | 0.41 | 2 | 2 | - |
| Hollandale city | 126 | 2.09 | 0.33 | 10 | 16 | 100.0 | 2.14 | 0.43 | 13 | 2 | 40.0 |
| London township | 132 | 2.50 | 0.40 | 4 | 40 | 100.0 | 2.13 | 0.30 | 3 | 2 | - |
| Manchester city | 38 | 2.21 | 0.38 | - | 6 | 100.0 | 2.64 | 0.50 | 11 | - | - |
| Manchester township | 174 | 2.96 | 0.42 | 13 | 32 | 98.7 | 2.06 | 0.29 | 6 | - | - |
| Mansfield township | 112 | 2.47 | 0.37 | 6 | 30 | 97.9 | 2.28 | 0.32 | 2 | 9 | - |
| Moscow township | 237 | 2.57 | 0.38 | 4 | 57 | 97.7 | 3.11 | 0.49 | 6 | 2 | - |
| Myrtle city | 25 | 1.29 | 0.27 | 4 | 2 | 85.7 | 2.36 | 0.54 | - | - | - |
| Newry township | 167 | 2.60 | 0.41 | 10 | 34 | 92.5 | 3.90 | 0.66 | 10 | - | - |
| Nunda township | 134 | 2.46 | 0.39 | 18 | 36 | 95.0 | 1.80 | 0.30 | - | - | - |
| Oakland township | 159 | 2.82 | 0.40 | 11 | 27 | 100.0 | 3.75 | 0.66 | 8 | 2 | - |
| Prickel Lake township | 258 | 2.77 | 0.35 | 9 | 39 | 98.7 | 2.38 | 0.37 | 7 | 4 | - |
| Riceland township | 183 | 2.54 | 0.36 | 4 | 52 | 100.0 | 3.43 | 0.59 | 4 | - | - |
| Shell Rock township | 184 | 2.40 | 0.36 | 7 | 42 | 100.0 | 1.82 | 0.26 | 6 | 9 | - |
| Twin Lakes city | 80 | 1.87 | 0.34 | 15 | 12 | 67.2 | 2.15 | 0.47 | 5 | 2 | - |
| Goodhue County | 16 983 | 2.70 | 0.39 | 1 172 | 1 822 | 89.5 | 1.89 | 0.43 | 1 051 | 91 | 43.1 |
| Bellechester city (part) | 59 | 2.12 | 0.33 | 8 | 11 | 80.4 | 2.75 | 0.55 | 1 | - | - |
| Belle Creek township | 160 | 2.99 | 0.38 | 9 | 34 | 91.9 | 1.96 | 0.36 | 9 | 4 | - |
| Belvidere township | 150 | 3.02 | 0.40 | 4 | 17 | 93.3 | 3.13 | 0.41 | 6 | 7 | - |
| Cannon Falls city | 1 551 | 2.60 | 0.40 | 112 | 131 | 83.4 | 1.80 | 0.49 | 123 | - | 54.0 |
| Cannon Falls township | 417 | 3.01 | 0.40 | 21 | 40 | 90.4 | 2.60 | 0.44 | 11 | 2 | - |
| Cherry Grove township | 150 | 2.84 | 0.39 | 4 | 36 | 93.6 | 2.78 | 0.37 | - | - | - |
| Dennison city (part) | 57 | 2.69 | 0.37 | 7 | 6 | 100.0 | 3.00 | 0.59 | 2 | - | - |
| Featherstone township | 280 | 2.79 | 0.37 | 8 | 39 | 97.7 | 2.33 | 0.30 | 2 | 6 | - |
| Florence township | 523 | 2.56 | 0.39 | 33 | 62 | 94.3 | 2.18 | 0.41 | 6 | - | - |
| Goodhue city | 294 | 3.02 | 0.45 | 16 | 25 | 86.7 | 1.67 | 0.42 | 15 | - | 21.7 |
| Goodhue township | 166 | 3.02 | 0.39 | 6 | 30 | 95.0 | 2.46 | 0.40 | 8 | 4 | 7.7 |
| Hay Creek township | 286 | 3.07 | 0.40 | 35 | 31 | 92.2 | 2.11 | 0.32 | 4 | - | - |
| Holden township | 147 | 3.14 | 0.38 | 2 | 20 | 96.8 | 2.78 | 0.38 | 2 | 3 | - |
| Kenyon city | 681 | 2.46 | 0.37 | 42 | 98 | 88.6 | 1.93 | 0.44 | 37 | - | 33.1 |
| Kenyon township | 156 | 2.77 | 0.41 | 15 | 31 | 96.5 | 3.00 | 0.40 | 2 | 2 | - |
| Lake City city (part) | 285 | 1.96 | 0.34 | 32 | 10 | 89.0 | 2.55 | 0.51 | 43 | 5 | 50.0 |
| Leon township | 309 | 2.86 | 0.38 | 10 | 40 | 95.8 | 3.04 | 0.44 | 6 | - | - |
| Minneola township | 229 | 2.84 | 0.38 | 12 | 25 | 93.0 | 2.52 | 0.36 | 9 | 4 | - |
| Pine Island city (part) | 832 | 2.70 | 0.40 | 63 | 64 | 87.7 | 1.94 | 0.46 | 60 | 1 | 44.2 |
| Pine Island township | 205 | 2.94 | 0.39 | 4 | 32 | 97.7 | 2.70 | 0.39 | 11 | - | - |
| Red Wing city | 6 551 | 2.59 | 0.39 | 513 | 633 | 87.3 | 1.77 | 0.43 | 554 | 20 | 50.2 |
| Roscoe township | 262 | 3.11 | 0.43 | 14 | 23 | 94.3 | 2.82 | 0.45 | 4 | - | 11.8 |
| Stanton township | 388 | 2.92 | 0.39 | 21 | 42 | 98.1 | 2.12 | 0.35 | 10 | - | - |
| Vasa township | 285 | 3.05 | 0.43 | 13 | 49 | 87.3 | 2.26 | 0.34 | 4 | 6 | - |
| Wacouta township | 159 | 2.94 | 0.40 | 10 | 12 | 98.6 | 1.72 | 0.29 | 9 | - | - |
| Wanamingo city | 401 | 2.61 | 0.39 | 26 | 43 | 86.9 | 1.62 | 0.42 | 22 | - | 58.9 |
| Wanamingo township | 173 | 3.19 | 0.44 | 2 | 27 | 94.2 | 1.91 | 0.27 | - | 9 | 5.9 |
| Warsaw township | 214 | 2.97 | 0.42 | 15 | 25 | 98.0 | 1.10 | 0.15 | - | 6 | - |

Table 23. Owner and Renter Household Characteristics: 2000—Con.

[Data based on a sample (except Tables 65-68). For information on confidentiality protection, coverage, sampling error, and nonsampling error, see Appendix G. For location of definitions, see "How to Use This Census Report"]

| State County County Subdivision Place | Owner-occupied housing units | | | | | | Renter-occupied housing units | | | | | |
|--|------------------------------|------------------------|--------------------|----------------------------------|-----------------|--------------------------------------|-------------------------------|--------------------|----------------------------------|-----------------|--------------------------------------|--|
| | Occupied housing units | Average household size | Occupants per room | Year householder moved into unit | | Percent 1 unit, detached or attached | Average household size | Occupants per room | Year householder moved into unit | | Percent 5 or more units in structure | |
| | | | | 1999 to March 2000 | 1969 or earlier | | | | 1999 to March 2000 | 1969 or earlier | | |
| | | | | | | | | | | | | |
| Goodhue County—Con. | | | | | | | | | | | | |
| Welch township | 253 | 2.92 | 0.40 | 10 | 19 | 94.1 | 2.10 | 0.38 | 12 | 10 | 15.7 | |
| Zumbrota city | 1 145 | 2.63 | 0.40 | 90 | 123 | 86.2 | 1.61 | 0.43 | 77 | - | 57.5 | |
| Zumbrota township | 215 | 2.89 | 0.38 | 15 | 44 | 97.0 | 2.94 | 0.58 | 2 | 2 | 11.1 | |
| Grant County | 2 534 | 2.48 | 0.38 | 157 | 423 | 94.3 | 2.03 | 0.41 | 158 | 28 | 33.6 | |
| Ashby city | 182 | 2.40 | 0.36 | 7 | 30 | 95.5 | 1.76 | 0.39 | 18 | 4 | 26.0 | |
| Barrett city | 144 | 2.02 | 0.33 | 8 | 27 | 93.2 | 1.74 | 0.34 | 10 | 2 | 48.1 | |
| Delaware township | 51 | 2.97 | 0.34 | - | 8 | 100.0 | 1.93 | 0.33 | 7 | 2 | - | |
| Elbow Lake city | 561 | 2.48 | 0.38 | 60 | 75 | 95.8 | 1.71 | 0.38 | 49 | - | 53.9 | |
| Elbow Lake township | 60 | 2.36 | 0.35 | - | 12 | 94.3 | 1.14 | 0.22 | 2 | - | - | |
| Elk Lake township | 94 | 2.60 | 0.37 | 5 | 8 | 94.1 | 4.78 | 0.72 | 4 | 2 | - | |
| Erdahl township | 122 | 2.71 | 0.39 | 2 | 14 | 93.9 | 3.29 | 0.49 | 1 | 2 | - | |
| Gorton township | 27 | 2.15 | 0.28 | - | 8 | 100.0 | - | (X) | - | - | (X) | |
| Herman city | 207 | 2.20 | 0.37 | 14 | 35 | 93.2 | 2.10 | 0.44 | 18 | - | 25.8 | |
| Hoffman city | 271 | 2.39 | 0.38 | 11 | 34 | 98.0 | 1.67 | 0.43 | 32 | 5 | 46.6 | |
| Land township | 79 | 3.28 | 0.45 | 5 | 14 | 80.6 | 4.00 | 0.56 | 2 | - | - | |
| Lawrence township | 44 | 2.62 | 0.38 | 4 | 20 | 92.9 | 1.00 | 0.13 | 2 | - | - | |
| Lien township | 55 | 2.84 | 0.39 | 2 | 14 | 100.0 | 1.50 | 0.27 | - | 2 | - | |
| Logan township | 43 | 2.43 | 0.38 | 2 | 13 | 89.2 | 2.33 | 0.40 | 1 | 2 | - | |
| Macsville township | 52 | 2.80 | 0.39 | - | 16 | 100.0 | 1.33 | 0.24 | 2 | - | - | |
| Norcross city | 31 | 1.93 | 0.33 | - | 11 | 92.6 | 1.50 | 0.27 | 2 | - | - | |
| North Ottawa township | 27 | 2.81 | 0.35 | - | 3 | 85.2 | - | (X) | - | - | (X) | |
| Pelican Lake township | 178 | 2.34 | 0.37 | 18 | 8 | 90.0 | 3.22 | 0.46 | 4 | 3 | 11.1 | |
| Pomme de Terre township | 54 | 2.71 | 0.42 | 6 | 8 | 88.2 | 2.33 | 0.44 | - | 1 | - | |
| Roseville township | 54 | 2.90 | 0.44 | 2 | 20 | 96.0 | 2.50 | 0.38 | 2 | 2 | - | |
| Sanford township | 59 | 2.46 | 0.35 | 2 | 14 | 100.0 | 4.67 | 0.61 | 2 | - | - | |
| Stony Brook township | 60 | 2.67 | 0.38 | 2 | 15 | 87.3 | 2.80 | 0.38 | - | 1 | - | |
| Wendell city | 79 | 2.39 | 0.37 | 7 | 16 | 100.0 | 4.00 | 0.57 | - | - | - | |
| Hennepin County | 456 129 | 2.61 | 0.38 | 29 743 | 38 988 | 91.0 | 1.95 | 0.55 | 64 204 | 1 208 | 73.3 | |
| Bloomington city | 36 396 | 2.49 | 0.36 | 1 915 | 4 421 | 91.1 | 1.86 | 0.50 | 4 387 | 73 | 83.6 | |
| Brooklyn Center city | 11 424 | 2.73 | 0.43 | 683 | 2 068 | 96.8 | 2.03 | 0.53 | 1 408 | 31 | 81.6 | |
| Brooklyn Park city | 24 432 | 2.95 | 0.42 | 2 258 | 1 114 | 96.3 | 2.19 | 0.62 | 2 829 | 38 | 84.4 | |
| Champlin city | 7 414 | 3.13 | 0.43 | 700 | 188 | 98.9 | 2.10 | 0.50 | 266 | - | 62.8 | |
| Chanhasen city (part) | - | - | (X) | - | - | (X) | - | (X) | - | - | (X) | |
| Corcoran city | 1 791 | 3.11 | 0.40 | 236 | 103 | 90.9 | 4.35 | 0.61 | 12 | 4 | - | |
| Crystal city | 9 417 | 2.52 | 0.40 | 596 | 1 794 | 97.6 | 1.99 | 0.54 | 666 | 12 | 78.3 | |
| Dayton city (part) | 1 544 | 3.07 | 0.43 | 81 | 79 | 86.3 | 1.95 | 0.50 | 30 | - | 12.7 | |
| Deephaven city | 1 382 | 2.82 | 0.34 | 146 | 121 | 100.0 | 1.54 | 0.32 | 13 | - | - | |
| Eden Prairie city | 20 457 | 2.85 | 0.37 | 1 731 | 326 | 94.9 | 2.03 | 0.55 | 2 269 | 10 | 80.1 | |
| Edina city | 20 986 | 2.45 | 0.33 | 1 207 | 1 972 | 80.4 | 1.60 | 0.43 | 1 860 | 19 | 84.7 | |
| Excelsior city | 1 194 | 2.42 | 0.36 | 52 | 63 | 87.4 | 1.63 | 0.49 | 248 | - | 81.6 | |
| Fort Snelling UT | - | - | (X) | - | - | (X) | - | (X) | - | - | (X) | |
| Golden Valley city | 8 450 | 2.46 | 0.33 | 587 | 1 344 | 93.5 | 1.63 | 0.45 | 476 | 12 | 80.5 | |
| Greenfield city | 818 | 3.20 | 0.42 | 82 | 60 | 90.8 | 2.52 | 0.50 | 27 | - | 68.0 | |
| Greenwood city | 292 | 2.63 | 0.34 | 16 | 25 | 99.2 | 1.73 | 0.34 | 7 | - | 56.7 | |
| Hanover city (part) | 113 | 2.94 | 0.39 | 4 | 10 | 100.0 | 2.00 | 0.40 | - | 1 | - | |
| Hassan township | 726 | 3.18 | 0.40 | 13 | 51 | 98.9 | 2.71 | 0.29 | - | - | - | |
| Hopkins city | 8 234 | 2.33 | 0.36 | 272 | 401 | 86.7 | 1.83 | 0.54 | 1 778 | 45 | 81.5 | |
| Independence city | 1 086 | 3.06 | 0.38 | 81 | 104 | 100.0 | 1.94 | 0.34 | 28 | - | 15.4 | |
| Long Lake city | 756 | 2.47 | 0.34 | 43 | 58 | 95.8 | 2.15 | 0.55 | 78 | - | 58.2 | |
| Loretto city | 229 | 3.14 | 0.44 | 32 | 20 | 98.1 | 1.20 | 0.36 | 21 | - | 82.7 | |
| Maple Grove city | 17 525 | 2.93 | 0.38 | 2 278 | 239 | 97.5 | 2.15 | 0.45 | 627 | 19 | 62.3 | |
| Maple Plain city | 772 | 3.04 | 0.43 | 23 | 59 | 97.0 | 1.71 | 0.48 | 84 | - | 86.4 | |
| Medicine Lake city | 157 | 2.58 | 0.35 | 4 | 27 | 100.0 | 1.31 | 0.43 | 19 | - | 19.4 | |
| Medina city | 1 305 | 3.09 | 0.38 | 111 | 146 | 98.6 | 2.69 | 0.63 | 27 | - | 20.7 | |
| Minneapolis city | 162 363 | 2.47 | 0.40 | 8 716 | 12 859 | 85.9 | 2.01 | 0.59 | 33 033 | 656 | 65.6 | |
| Minnetonka city | 21 392 | 2.56 | 0.35 | 1 342 | 1 805 | 89.3 | 1.76 | 0.46 | 2 542 | 50 | 82.0 | |
| Minnetonka Beach city | 219 | 2.99 | 0.35 | 5 | 11 | 100.0 | 1.64 | 0.26 | 14 | 6 | - | |
| Minnetrsta city | 1 507 | 2.78 | 0.35 | 179 | 136 | 97.9 | 5.45 | 0.83 | 29 | - | - | |
| Mound city | 3 982 | 2.52 | 0.38 | 341 | 230 | 92.7 | 1.73 | 0.47 | 280 | 16 | 60.6 | |
| New Hope city | 8 663 | 2.63 | 0.38 | 350 | 1 009 | 95.3 | 1.84 | 0.53 | 1 470 | 21 | 87.2 | |
| Orono city | 2 763 | 2.78 | 0.35 | 207 | 316 | 100.0 | 1.81 | 0.36 | 73 | - | - | |
| Osseo city | 1 035 | 2.68 | 0.41 | 16 | 145 | 99.5 | 1.58 | 0.47 | 150 | - | 85.7 | |
| Plymouth city | 24 822 | 2.78 | 0.36 | 2 033 | 898 | 93.0 | 2.01 | 0.53 | 2 883 | 14 | 85.0 | |
| Richfield city | 15 073 | 2.42 | 0.38 | 869 | 2 436 | 95.1 | 1.90 | 0.57 | 2 028 | 98 | 85.5 | |
| Robbinsdale city | 6 083 | 2.43 | 0.38 | 388 | 950 | 93.8 | 1.79 | 0.46 | 477 | 8 | 67.9 | |
| Rockford city (part) | 56 | 2.48 | 0.38 | 10 | - | 100.0 | - | (X) | - | - | (X) | |
| Rogers city | 1 247 | 3.07 | 0.41 | 431 | 34 | 99.4 | 1.80 | 0.53 | 30 | - | 78.3 | |
| St. Anthony city (part) | 2 402 | 2.36 | 0.37 | 148 | 549 | 84.1 | 1.75 | 0.42 | 97 | 18 | 72.6 | |
| St. Bonifacius city | 679 | 2.93 | 0.41 | 73 | 50 | 98.1 | 1.92 | 0.43 | 35 | - | 45.6 | |
| St. Louis Park city | 20 779 | 2.26 | 0.36 | 1 092 | 2 357 | 90.3 | 1.77 | 0.51 | 3 287 | 54 | 85.1 | |
| Shorewood city | 2 527 | 2.99 | 0.36 | 221 | 183 | 99.7 | 1.92 | 0.33 | 58 | - | 6.8 | |
| Spring Park city | 929 | 2.04 | 0.34 | 34 | 14 | 93.5 | 1.47 | 0.45 | 297 | - | 92.5 | |
| Tonka Bay city | 614 | 2.53 | 0.33 | 66 | 54 | 98.9 | 2.45 | 0.46 | 25 | 3 | 5.9 | |
| Wayzata city | 1 929 | 2.42 | 0.32 | 64 | 145 | 87.5 | 1.52 | 0.38 | 232 | - | 75.8 | |
| Woodland city | 165 | 2.80 | 0.34 | 7 | 14 | 100.0 | 1.75 | 0.29 | 4 | - | - | |
| Houston County | 7 633 | 2.70 | 0.40 | 499 | 1 037 | 92.9 | 1.85 | 0.42 | 514 | 28 | 37.5 | |
| Black Hammer township | 106 | 3.02 | 0.52 | 4 | 19 | 97.8 | 3.86 | 0.57 | 2 | - | - | |
| Brownsville city | 205 | 2.54 | 0.44 | 6 | 14 | 88.4 | 1.48 | 0.37 | 18 | - | 39.4 | |
| Brownsville township | 173 | 2.89 | 0.46 | 32 | 23 | 87.5 | 0.80 | 0.15 | - | - | - | |
| Caledonia city | 1 227 | 2.54 | 0.39 | 75 | 180 | 91.0 | 1.71 | 0.41 | 131 | - | 48.3 | |
| Caledonia township | 199 | 3.29 | 0.43 | 4 | 29 | 100.0 | 3.53 | 0.52 | 5 | 2 | - | |
| Crooked Creek township | 111 | 2.77 | 0.44 | 8 | 19 | 95.6 | 2.70 | 0.50 | 7 | 4 | - | |
| Eitzen city | 114 | 2.28 | 0.33 | 11 | 14 | 94.4 | 1.83 | 0.37 | 2 | - | - | |
| Hokah city | 264 | 2.55 | 0.41 | 12 | 25 | 97.7 | 1.70 | 0.43 | 38 | 8 | 28.6 | |
| Hokah township | 185 | 2.93 | 0.43 | 8 | 15 | 92.8 | 2.84 | 0.45 | 7 | - | - | |
| Houston city | 432 | 2.35 | 0.37 | 27 | 51 | 93.8 | 2.00 | 0.48 | 33 | 2 | 40.4 | |
| Houston township | 161 | 2.47 | 0.35 | 12 | 18 | 98.5 | 3.52 | 0.56 | 12 | 1 | - | |
| Jefferson township | 46 | 2.98 | 0.42 | - | 19 | 83.3 | 2.25 | 0.35 | 2 | - | - | |
| La Crescent city (part) | 1 931 | 2.75 | 0.42 | 145 | 211 | 92.3 | 1.54 | 0.40 | 158 | - | 50.2 | |
| La Crescent township | 522 | 2.98 | 0.41 | 35 | 51 | 95.4 | 1.78 | 0.30 | 8 | 4 | - | |
| Mayville township | 134 | 3.02 | 0.44 | 9 | 33 | 88.0 | 3.06 | 0.46 | 2 | 1 | - | |
| Money Creek township | 212 | 2.62 | 0.40 | 29 | 25 | 86.8 | 2.93 | 0.54 | 5 | - | - | |
| Mound Prairie township | 239 | 2.73 | 0.39 | 13 | 40 | 94.5 | 3.09 | 0.49 | 9 | 2 | - | |

Table 23. Owner and Renter Household Characteristics: 2000—Con.

[Data based on a sample (except Tables 65-68). For information on confidentiality protection, coverage, sampling error, and nonsampling error, see Appendix G. For location of definitions, see "How to Use This Census Report"]

| State County County Subdivision Place | Owner-occupied housing units | | | | | | Renter-occupied housing units | | | | |
|--|------------------------------|------------------------|--------------------|----------------------------------|-----------------|--------------------------------------|-------------------------------|--------------------|----------------------------------|-----------------|--------------------------------------|
| | Occupied housing units | Average household size | Occupants per room | Year householder moved into unit | | Percent 1 unit, detached or attached | Average household size | Occupants per room | Year householder moved into unit | | Percent 5 or more units in structure |
| | | | | 1999 to March 2000 | 1969 or earlier | | | | 1999 to March 2000 | 1969 or earlier | |
| Houston County—Con. | | | | | | | | | | | |
| Sheldon township | 115 | 2.90 | 0.42 | 7 | 23 | 88.0 | 1.71 | 0.28 | 2 | - | - |
| Spring Grove city | 577 | 2.35 | 0.36 | 31 | 89 | 94.4 | 1.52 | 0.40 | 55 | - | 46.9 |
| Spring Grove township | 151 | 2.44 | 0.35 | 2 | 36 | 88.5 | 2.86 | 0.44 | 2 | - | - |
| Union township | 142 | 2.97 | 0.45 | 6 | 22 | 96.8 | 2.33 | 0.43 | 7 | - | 11.1 |
| Wilmington township | 172 | 2.71 | 0.39 | 5 | 44 | 96.0 | 2.48 | 0.41 | 4 | 2 | - |
| Winnabago township | 94 | 2.94 | 0.39 | 6 | 19 | 96.3 | 1.67 | 0.28 | 5 | - | - |
| Yucatan township | 121 | 2.60 | 0.38 | 12 | 18 | 93.5 | 1.64 | 0.27 | - | 2 | - |
| Hubbard County | 7 435 | 2.56 | 0.41 | 686 | 545 | 84.1 | 1.87 | 0.46 | 511 | 35 | 43.1 |
| Akeley city | 181 | 2.23 | 0.41 | 28 | 16 | 82.2 | 2.38 | 0.54 | 9 | 2 | - |
| Akeley township | 180 | 2.49 | 0.41 | 25 | 8 | 79.5 | 2.79 | 0.68 | - | - | - |
| Arago township | 237 | 2.48 | 0.40 | 30 | 23 | 86.7 | 2.45 | 0.71 | 3 | - | - |
| Badoura township | 35 | 2.34 | 0.34 | - | 6 | 93.8 | 1.67 | 0.28 | - | 3 | - |
| Clay township | 22 | 1.83 | 0.28 | 6 | - | 88.9 | 1.00 | 0.29 | - | - | - |
| Clover township | 65 | 2.13 | 0.40 | 4 | 8 | 77.8 | 2.00 | 0.50 | - | 2 | - |
| Crow Wing Lake township | 130 | 2.14 | 0.36 | 18 | 9 | 93.0 | 4.00 | 0.57 | - | - | - |
| Farden township | 362 | 2.95 | 0.50 | 45 | 27 | 68.2 | 2.14 | 0.47 | 20 | 3 | - |
| Fern township | 83 | 2.51 | 0.46 | 12 | 12 | 55.3 | 3.00 | 0.53 | 2 | - | - |
| Guthrie township | 163 | 2.54 | 0.43 | 15 | 24 | 76.8 | 2.75 | 0.39 | 4 | 2 | - |
| Hart Lake township | 142 | 2.85 | 0.47 | 5 | 3 | 78.6 | 2.32 | 0.47 | 9 | 5 | - |
| Helga township | 393 | 2.94 | 0.45 | 53 | 19 | 80.8 | 2.17 | 0.49 | 5 | - | - |
| Hendrickson township | 98 | 2.48 | 0.39 | 2 | 4 | 77.1 | 1.00 | 0.20 | - | - | - |
| Henrietta township | 607 | 2.58 | 0.39 | 62 | 38 | 82.5 | 2.61 | 0.52 | 36 | 2 | 2.6 |
| Hubbard township | 320 | 2.46 | 0.40 | 30 | 22 | 83.3 | 2.25 | 0.45 | 4 | - | - |
| Lake Alice township | 41 | 2.14 | 0.42 | - | - | 88.6 | 1.83 | 0.34 | - | - | - |
| Lake Emma township | 377 | 2.44 | 0.37 | 28 | 10 | 95.3 | 2.00 | 0.39 | 6 | - | - |
| Lake George township | 151 | 2.42 | 0.38 | 5 | 10 | 80.2 | 2.45 | 0.58 | 11 | - | - |
| Lake Hattie township | 53 | 2.60 | 0.51 | 8 | 9 | 70.8 | 2.20 | 0.41 | 3 | - | - |
| Lakeport township | 283 | 2.62 | 0.43 | 25 | 16 | 84.3 | 2.57 | 0.59 | 14 | - | - |
| Laporte city | 68 | 2.45 | 0.41 | 5 | 4 | 87.9 | 1.90 | 0.30 | 6 | - | - |
| Mantrap township | 220 | 2.30 | 0.36 | 25 | 12 | 86.2 | 1.50 | 0.33 | 1 | 3 | - |
| Nevis city | 167 | 2.29 | 0.38 | 21 | 28 | 79.7 | 2.74 | 0.63 | 10 | - | 28.2 |
| Nevis township | 350 | 2.40 | 0.37 | 44 | 7 | 93.8 | 2.21 | 0.47 | 11 | 2 | 13.8 |
| Park Rapids city | 1 479 | 2.70 | 0.43 | 78 | 138 | 93.9 | 1.45 | 0.42 | 313 | 11 | 72.9 |
| Rockwood township | 151 | 3.01 | 0.45 | 15 | 9 | 88.3 | 3.00 | 0.56 | 3 | - | 16.7 |
| Schoolcraft township | 39 | 2.89 | 0.43 | 4 | 2 | 88.6 | 4.00 | 0.73 | 2 | - | - |
| Steamboat River township | 49 | 2.35 | 0.39 | 13 | - | 88.4 | 4.00 | 0.71 | 2 | - | - |
| Straight River township | 249 | 2.70 | 0.44 | 25 | 27 | 73.8 | 2.92 | 0.51 | 16 | - | - |
| Thorpe township | 18 | 2.11 | 0.40 | 2 | - | 77.8 | - | (X) | - | - | (X) |
| Todd township | 570 | 2.57 | 0.41 | 47 | 42 | 82.6 | 2.38 | 0.46 | 21 | - | - |
| White Oak township | 152 | 2.17 | 0.38 | 6 | 12 | 83.3 | 2.00 | 0.29 | - | - | - |
| Isanti County | 11 236 | 2.85 | 0.44 | 963 | 702 | 93.5 | 2.10 | 0.50 | 676 | 27 | 46.1 |
| Athens township | 785 | 2.92 | 0.43 | 53 | 28 | 83.0 | 3.19 | 0.62 | 15 | - | - |
| Bradford township | 1 166 | 3.04 | 0.46 | 118 | 42 | 98.4 | 1.92 | 0.39 | 33 | 5 | - |
| Braham city (part) | 504 | 2.67 | 0.44 | 35 | 30 | 84.8 | 2.06 | 0.54 | 73 | 4 | 60.4 |
| Cambridge city | 2 223 | 2.53 | 0.39 | 167 | 95 | 85.1 | 1.87 | 0.50 | 348 | - | 65.1 |
| Cambridge township | 817 | 2.87 | 0.43 | 91 | 59 | 97.0 | 2.66 | 0.53 | 13 | 7 | 3.4 |
| Dalbo township | 241 | 2.67 | 0.40 | 15 | 31 | 89.6 | 2.50 | 0.36 | 4 | - | - |
| Isanti city | 815 | 3.13 | 0.51 | 107 | 32 | 98.9 | 1.90 | 0.52 | 83 | - | 63.3 |
| Isanti township | 797 | 3.05 | 0.44 | 54 | 44 | 99.6 | 3.46 | 0.60 | 30 | - | - |
| Maple Ridge township | 280 | 2.60 | 0.39 | 36 | 32 | 94.9 | 2.28 | 0.38 | 4 | 9 | - |
| North Branch township | 595 | 2.81 | 0.43 | 42 | 61 | 95.7 | 1.97 | 0.36 | 15 | - | 5.7 |
| Oxford township | 274 | 2.95 | 0.46 | 22 | 28 | 92.0 | 3.45 | 0.60 | 3 | - | - |
| Spencer Brook township | 543 | 2.84 | 0.45 | 63 | 27 | 95.4 | 2.78 | 0.51 | 9 | - | - |
| Springvale township | 463 | 2.95 | 0.45 | 53 | 39 | 96.6 | 3.19 | 0.61 | 4 | - | - |
| Stanchfield township | 424 | 2.84 | 0.42 | 33 | 48 | 93.6 | 2.64 | 0.50 | 12 | - | - |
| Stanford township | 700 | 2.94 | 0.44 | 37 | 57 | 97.1 | 2.60 | 0.47 | 11 | - | - |
| Wyannett township | 609 | 2.76 | 0.43 | 37 | 49 | 96.0 | 2.44 | 0.47 | 19 | 2 | - |
| Itasca County | 17 789 | 2.53 | 0.42 | 1 131 | 2 064 | 87.7 | 1.96 | 0.49 | 1 123 | 62 | 39.7 |
| Alwood township | 32 | 2.47 | 0.40 | 4 | 4 | 73.3 | 1.00 | 0.20 | - | - | - |
| Arbo township | 350 | 2.69 | 0.44 | 30 | 28 | 82.7 | 2.04 | 0.43 | 10 | - | - |
| Ardenhurst township | 66 | 2.45 | 0.42 | 2 | 8 | 96.9 | 0.50 | 0.17 | - | - | - |
| Balsam township | 234 | 2.54 | 0.46 | 31 | 21 | 89.3 | 3.10 | 0.55 | - | - | - |
| Bearville township | 81 | 1.95 | 0.36 | 4 | 7 | 92.0 | 1.17 | 0.32 | - | 2 | - |
| Bigfork city | 216 | 2.58 | 0.43 | 14 | 29 | 61.9 | 1.14 | 0.35 | 15 | - | 63.6 |
| Bigfork township | 130 | 2.28 | 0.37 | 6 | 16 | 86.7 | 3.00 | 0.52 | 4 | - | - |
| Blackberry township | 270 | 2.61 | 0.44 | 17 | 30 | 80.7 | 1.82 | 0.45 | 8 | - | - |
| Bovey city | 293 | 2.01 | 0.37 | 14 | 67 | 91.1 | 2.37 | 0.57 | 45 | - | 26.5 |
| Bowstring township | 88 | 2.63 | 0.45 | 5 | 12 | 87.5 | 1.00 | 0.14 | 3 | 2 | - |
| Bowstring Lake UT | 380 | 3.32 | 0.60 | 38 | 6 | 69.2 | 2.88 | 0.66 | 47 | 8 | - |
| Carpenter township | 110 | 1.98 | 0.41 | 14 | 13 | 89.4 | 1.17 | 0.27 | - | 2 | - |
| Cohasset city | 973 | 2.67 | 0.41 | 71 | 74 | 87.4 | 1.80 | 0.42 | 36 | 4 | 22.1 |
| Coleraine city | 444 | 2.70 | 0.42 | 38 | 78 | 98.6 | 1.79 | 0.42 | 35 | - | 22.4 |
| Deer Lake UT | 1 300 | 2.65 | 0.43 | 103 | 102 | 89.6 | 1.90 | 0.42 | 44 | - | 28.9 |
| Deer River city | 387 | 2.46 | 0.44 | 21 | 49 | 75.8 | 1.50 | 0.43 | 40 | - | 47.5 |
| Deer River township | 244 | 2.88 | 0.47 | 23 | 26 | 85.5 | 3.30 | 0.49 | 5 | - | - |
| Effie city | 41 | 2.32 | 0.44 | 2 | 13 | 91.9 | 2.50 | 0.56 | 2 | - | - |
| Effie UT | 70 | 2.75 | 0.47 | 4 | 14 | 92.6 | 1.50 | 0.50 | 2 | - | - |
| Feeley township | 127 | 2.52 | 0.44 | 7 | 16 | 75.2 | 1.83 | 0.42 | - | - | - |
| Good Hope township | 26 | 2.19 | 0.34 | - | 2 | 100.0 | - | (X) | - | - | (X) |
| Goodland township | 200 | 2.26 | 0.41 | 20 | 23 | 86.1 | 1.77 | 0.38 | 2 | 2 | - |
| Grand Rapids township | 4 884 | 2.49 | 0.40 | 233 | 478 | 90.1 | 1.87 | 0.49 | 529 | 20 | 56.8 |
| Grand Rapids city | 3 427 | 2.34 | 0.37 | 171 | 333 | 94.0 | 1.86 | 0.50 | 445 | 15 | 62.4 |
| La Prairie city | 236 | 2.54 | 0.40 | 10 | 26 | 91.2 | 1.88 | 0.49 | 25 | 3 | 16.3 |
| Grattan township | 18 | 3.31 | 0.53 | - | - | 100.0 | 1.80 | 0.27 | - | 2 | - |
| Greenway township | 849 | 2.34 | 0.40 | 50 | 167 | 90.9 | 2.41 | 0.54 | 68 | - | 24.3 |
| Calumet city | 164 | 2.39 | 0.42 | 6 | 41 | 87.3 | 2.32 | 0.51 | 18 | - | 36.8 |
| Marble city | 289 | 2.27 | 0.41 | 8 | 53 | 87.2 | 2.66 | 0.66 | 38 | - | 26.8 |
| Harris township | 1 264 | 2.62 | 0.41 | 87 | 115 | 90.7 | 1.89 | 0.45 | 47 | - | - |
| Iron Range township | 269 | 2.57 | 0.42 | 7 | 68 | 86.1 | 2.18 | 0.52 | 10 | - | 41.0 |
| Taconite city | 142 | 2.42 | 0.41 | - | 38 | 87.0 | 2.15 | 0.54 | 8 | - | 47.1 |
| Keewatin city | 521 | 2.35 | 0.42 | 26 | 124 | 89.8 | 1.75 | 0.46 | 42 | 7 | 37.6 |
| Kinghurst township | 57 | 2.32 | 0.37 | 6 | 7 | 90.6 | 4.50 | 0.75 | - | - | - |
| Lake Jessie township | 144 | 2.23 | 0.40 | 14 | 13 | 87.9 | 3.92 | 0.65 | 3 | - | - |

Table 23. Owner and Renter Household Characteristics: 2000—Con.

[Data based on a sample (except Tables 65-68). For information on confidentiality protection, coverage, sampling error, and nonsampling error, see Appendix G. For location of definitions, see "How to Use This Census Report"]

| State County County Subdivision Place | Owner-occupied housing units | | | | | | Renter-occupied housing units | | | | |
|--|------------------------------|------------------------|--------------------|----------------------------------|-----------------|--------------------------------------|-------------------------------|--------------------|----------------------------------|-----------------|--------------------------------------|
| | Occupied housing units | Average household size | Occupants per room | Year householder moved into unit | | Percent 1 unit, detached or attached | Average household size | Occupants per room | Year householder moved into unit | | Percent 5 or more units in structure |
| | | | | 1999 to March 2000 | 1969 or earlier | | | | 1999 to March 2000 | 1969 or earlier | |
| Itasca County—Con. | | | | | | | | | | | |
| Lawrence township | 189 | 2.46 | 0.43 | 8 | 30 | 84.7 | 1.67 | 0.45 | 4 | - | - |
| Liberty township | 34 | 2.25 | 0.40 | 2 | 2 | 84.4 | 2.00 | 0.67 | - | - | - |
| Little Sand Lake UT | 141 | 2.61 | 0.46 | 7 | 21 | 87.7 | 2.91 | 0.43 | 2 | - | - |
| Lone Pine township | 237 | 2.33 | 0.39 | 14 | 52 | 94.3 | 2.10 | 0.48 | 6 | - | - |
| Nashwauk city (part) | - | - | (X) | - | - | (X) | - | (X) | - | - | (X) |
| Marcell township | 178 | 2.07 | 0.37 | 11 | 17 | 88.8 | 1.44 | 0.30 | 6 | - | - |
| Max township | 58 | 2.56 | 0.45 | 3 | 10 | 88.9 | 3.15 | 0.67 | 8 | - | - |
| Moose Park township | 32 | 1.93 | 0.46 | 6 | 8 | 93.3 | 2.00 | 0.33 | - | 2 | - |
| Morse township | 197 | 3.02 | 0.48 | 10 | 28 | 79.3 | 2.25 | 0.56 | - | 2 | - |
| Nashwauk township | 709 | 2.35 | 0.41 | 36 | 127 | 92.5 | 2.01 | 0.46 | 33 | 6 | 27.1 |
| Nashwauk city (part) | 432 | 2.13 | 0.37 | 26 | 75 | 94.2 | 1.99 | 0.49 | 33 | 5 | 29.5 |
| Nore township | 19 | 2.71 | 0.52 | 2 | 5 | 88.2 | 2.00 | 0.50 | - | - | - |
| Northeast Itasca UT | 484 | 2.38 | 0.43 | 40 | 30 | 83.6 | 1.72 | 0.51 | 20 | - | 6.3 |
| Oteneagen township | 89 | 2.74 | 0.43 | 8 | 6 | 87.8 | 2.43 | 0.53 | 3 | 2 | - |
| Pomroy township | 14 | 2.38 | 0.59 | - | - | 100.0 | 3.67 | 0.69 | 4 | - | - |
| Sago township | 78 | 3.11 | 0.52 | 6 | 10 | 76.4 | 3.17 | 0.63 | 2 | - | - |
| Sand Lake township | 59 | 2.42 | 0.48 | 2 | 2 | 73.7 | 5.00 | 1.00 | 2 | - | - |
| Spang township | 96 | 2.38 | 0.38 | - | 9 | 91.5 | 1.50 | 0.30 | - | - | - |
| Splithand township | 103 | 2.62 | 0.44 | 16 | 6 | 76.8 | 3.25 | 0.72 | 2 | - | - |
| Squaw Lake city | 38 | 1.96 | 0.37 | 3 | 13 | 100.0 | 3.20 | 1.07 | 11 | - | - |
| Stokes township | 98 | 2.69 | 0.48 | 5 | 14 | 82.8 | 0.80 | 0.21 | 2 | - | - |
| Third River township | 34 | 2.32 | 0.43 | 2 | 2 | 83.9 | 2.67 | 0.80 | - | - | - |
| Trout Lake township | 374 | 2.66 | 0.44 | 20 | 34 | 87.6 | 3.05 | 0.60 | 8 | 1 | - |
| Wabana township | 190 | 2.60 | 0.45 | 18 | 8 | 91.7 | 2.44 | 0.42 | - | - | - |
| Warba city | 86 | 2.44 | 0.46 | 7 | 12 | 61.8 | 1.67 | 0.42 | 6 | - | 27.8 |
| Wawina township | 35 | 2.79 | 0.58 | - | 4 | 66.7 | 1.00 | 0.25 | - | - | - |
| Wildwood township | 82 | 2.65 | 0.44 | 8 | 1 | 80.5 | 0.80 | 0.15 | 5 | - | - |
| Wirt township | 41 | 2.63 | 0.47 | 6 | 2 | 74.3 | 2.83 | 0.61 | - | - | - |
| Zemple city | 26 | 2.18 | 0.40 | - | 1 | 59.1 | 3.25 | 0.72 | 2 | - | - |
| Jackson County | 4 556 | 2.45 | 0.36 | 170 | 827 | 98.1 | 2.24 | 0.42 | 316 | 45 | 27.2 |
| Alba township | 70 | 2.50 | 0.37 | - | 22 | 98.3 | 1.80 | 0.39 | 5 | 2 | - |
| Alpha city | 51 | 2.32 | 0.37 | 1 | 9 | 95.1 | 3.00 | 0.58 | 4 | - | - |
| Belmont township | 91 | 2.46 | 0.34 | 2 | 20 | 95.2 | 2.00 | 0.29 | 2 | - | - |
| Christiania township | 136 | 2.52 | 0.34 | 2 | 33 | 100.0 | 3.13 | 0.45 | 2 | - | - |
| Delafield township | 108 | 2.59 | 0.35 | 2 | 32 | 97.8 | 1.94 | 0.28 | - | 8 | - |
| Des Moines township | 109 | 2.55 | 0.37 | - | 23 | 93.2 | 2.19 | 0.34 | 6 | 4 | - |
| Enterprise township | 87 | 2.23 | 0.31 | 4 | 28 | 100.0 | 1.88 | 0.34 | 3 | 4 | - |
| Ewington township | 104 | 2.35 | 0.33 | 3 | 17 | 97.4 | 1.96 | 0.27 | 11 | 2 | - |
| Heron Lake city | 287 | 2.54 | 0.41 | 19 | 44 | 97.9 | 2.29 | 0.49 | 13 | - | 33.3 |
| Heron Lake township | 150 | 2.91 | 0.42 | 9 | 46 | 92.2 | 2.00 | 0.25 | 5 | 4 | - |
| Hunter township | 104 | 2.35 | 0.33 | - | 33 | 100.0 | 3.38 | 0.53 | - | 2 | - |
| Jackson city | 1 492 | 2.33 | 0.30 | 65 | 200 | 99.5 | 2.00 | 0.45 | 190 | - | 51.0 |
| Kimball township | 52 | 2.67 | 0.36 | 2 | 21 | 100.0 | 3.00 | 0.36 | 2 | 2 | - |
| La Crosse township | 67 | 3.20 | 0.43 | - | 21 | 100.0 | 2.09 | 0.30 | - | - | - |
| Lakefield city | 726 | 2.30 | 0.36 | 24 | 100 | 99.0 | 1.81 | 0.36 | 55 | - | 19.1 |
| Middletown township | 101 | 2.10 | 0.32 | 2 | 25 | 100.0 | 2.67 | 0.41 | 10 | - | - |
| Minneota township | 113 | 2.46 | 0.37 | 6 | 22 | 100.0 | 3.48 | 0.55 | - | 4 | - |
| Okabena city | 77 | 2.61 | 0.42 | 6 | 12 | 100.0 | 1.00 | 0.20 | - | - | - |
| Petersburg township | 102 | 2.35 | 0.33 | 6 | 10 | 95.2 | 3.89 | 0.58 | - | - | - |
| Rost township | 84 | 2.56 | 0.35 | 3 | 26 | 98.5 | 2.89 | 0.42 | 2 | 4 | - |
| Round Lake township | 81 | 2.59 | 0.33 | 7 | 9 | 96.6 | 2.64 | 0.43 | 4 | 2 | - |
| Sioux Valley township | 97 | 2.66 | 0.37 | - | 27 | 100.0 | 3.78 | 0.59 | - | 3 | - |
| Weimer township | 64 | 2.73 | 0.38 | 4 | 14 | 100.0 | 2.63 | 0.37 | 2 | 2 | - |
| West Heron Lake township | 67 | 2.98 | 0.42 | - | 13 | 96.3 | 3.15 | 0.45 | - | - | - |
| Wildler city | 33 | 2.82 | 0.45 | - | 8 | 75.8 | - | (X) | - | - | (X) |
| Wisconsin township | 103 | 2.77 | 0.43 | 3 | 12 | 91.5 | 2.38 | 0.38 | - | 2 | - |
| Kanabec County | 5 759 | 2.64 | 0.44 | 507 | 465 | 78.8 | 2.28 | 0.53 | 277 | 22 | 34.4 |
| Ann Lake township | 150 | 2.65 | 0.46 | 14 | 7 | 85.1 | 2.78 | 0.56 | 2 | - | 22.2 |
| Arthur township | 681 | 2.79 | 0.43 | 47 | 42 | 84.8 | 3.05 | 0.59 | 43 | - | 2.0 |
| Braham city (part) | - | - | (X) | - | - | (X) | - | (X) | - | - | (X) |
| Brunswick township | 456 | 2.79 | 0.46 | 37 | 36 | 77.1 | 2.25 | 0.39 | 12 | 2 | - |
| Comfort township | 345 | 2.67 | 0.43 | 18 | 33 | 79.6 | 2.95 | 0.58 | 9 | 5 | 4.9 |
| Ford township | 73 | 2.54 | 0.42 | 9 | 13 | 83.6 | 1.67 | 0.42 | - | - | - |
| Grass Lake township | 340 | 2.66 | 0.43 | 28 | 31 | 80.8 | 2.77 | 0.58 | 3 | 2 | - |
| Grasston city | 36 | 2.48 | 0.42 | 4 | 2 | 77.4 | 4.60 | 0.72 | - | - | - |
| Hay Brook township | 87 | 2.68 | 0.48 | 3 | 4 | 88.5 | - | (X) | - | - | (X) |
| Hillman township | 161 | 2.40 | 0.44 | 19 | 25 | 78.4 | 3.08 | 0.50 | 4 | - | 15.4 |
| Kanabec township | 305 | 2.80 | 0.51 | 31 | 16 | 56.7 | 2.93 | 0.62 | 3 | 1 | - |
| Knife Lake township | 413 | 2.58 | 0.43 | 49 | 27 | 84.0 | 2.10 | 0.37 | 9 | 6 | - |
| Kroschel township | 105 | 2.24 | 0.37 | 8 | 22 | 90.1 | 2.25 | 0.41 | - | - | 50.0 |
| Mora city | 1 383 | 2.44 | 0.41 | 128 | 116 | 78.2 | 1.87 | 0.51 | 153 | - | 59.5 |
| Ogilvie city | 167 | 2.46 | 0.45 | 9 | 6 | 77.8 | 2.68 | 0.64 | 18 | - | 30.0 |
| Peace township | 351 | 2.60 | 0.47 | 45 | 25 | 77.1 | 2.75 | 0.60 | 11 | - | - |
| Pomroy township | 140 | 2.60 | 0.49 | 10 | 14 | 80.6 | 3.45 | 0.58 | 1 | 2 | - |
| Quamba city | 31 | 3.00 | 0.44 | - | - | 86.7 | 8.00 | 1.14 | - | - | - |
| South Fork township | 239 | 2.83 | 0.46 | 21 | 23 | 72.4 | 2.50 | 0.45 | 4 | 2 | - |
| Whited township | 296 | 2.85 | 0.46 | 27 | 23 | 76.4 | 1.86 | 0.46 | 5 | 2 | - |
| Kandiyohi County | 15 936 | 2.70 | 0.40 | 1 004 | 1 544 | 91.9 | 2.02 | 0.48 | 1 727 | 44 | 46.3 |
| Arctander township | 158 | 2.80 | 0.43 | 4 | 25 | 93.6 | 2.41 | 0.38 | 7 | 6 | - |
| Atwater city | 463 | 2.49 | 0.38 | 23 | 32 | 95.3 | 1.63 | 0.40 | 42 | 2 | 49.0 |
| Blomkest city | 65 | 2.63 | 0.43 | 4 | 14 | 93.3 | 3.60 | 0.55 | - | 2 | - |
| Burbank township | 182 | 2.74 | 0.43 | 14 | 11 | 87.1 | 1.89 | 0.37 | 6 | 3 | - |
| Colfax township | 214 | 2.84 | 0.41 | 8 | 32 | 90.5 | 2.12 | 0.37 | 14 | - | - |
| Dovre township | 712 | 2.81 | 0.36 | 46 | 41 | 98.5 | 2.25 | 0.51 | 30 | - | 10.9 |
| East Lake Lillian township | 95 | 2.56 | 0.42 | 4 | 25 | 82.9 | 1.59 | 0.28 | - | 6 | - |
| Edwards township | 99 | 3.04 | 0.41 | 4 | 17 | 97.6 | 2.00 | 0.48 | 7 | - | 27.3 |
| Fahlnun township | 145 | 2.75 | 0.44 | 16 | 21 | 88.1 | 3.55 | 0.54 | 4 | 1 | - |
| Gennessee township | 160 | 2.70 | 0.40 | 10 | 12 | 95.3 | 2.00 | 0.32 | 2 | - | - |
| Green Lake township | 548 | 2.61 | 0.37 | 44 | 44 | 96.5 | 2.39 | 0.52 | 2 | - | 9.7 |
| Harrison township | 263 | 2.59 | 0.40 | 25 | 27 | 93.2 | 2.92 | 0.53 | 1 | 4 | - |
| Holland township | 125 | 3.13 | 0.43 | 8 | 11 | 95.1 | 2.83 | 0.48 | 6 | - | 8.7 |
| Irving township | 309 | 2.59 | 0.40 | 34 | 26 | 94.7 | 2.37 | 0.45 | 11 | - | - |
| Kandiyohi city | 211 | 2.82 | 0.41 | 10 | 12 | 98.6 | 2.00 | 0.47 | 42 | 1 | 59.1 |

Table 23. Owner and Renter Household Characteristics: 2000—Con.

[Data based on a sample (except Tables 65-68). For information on confidentiality protection, coverage, sampling error, and nonsampling error, see Appendix G. For location of definitions, see "How to Use This Census Report"]

| State County County Subdivision Place | Owner-occupied housing units | | | | | | Renter-occupied housing units | | | | | |
|--|------------------------------|------------------------|--------------------|----------------------------------|-----------------|--------------------------------------|-------------------------------|--------------------|----------------------------------|-----------------|--------------------------------------|--|
| | Occupied housing units | Average household size | Occupants per room | Year householder moved into unit | | Percent 1 unit, detached or attached | Average household size | Occupants per room | Year householder moved into unit | | Percent 5 or more units in structure | |
| | | | | 1999 to March 2000 | 1969 or earlier | | | | 1999 to March 2000 | 1969 or earlier | | |
| | | | | | | | | | | | | |
| Kandiyohi County—Con. | | | | | | | | | | | | |
| Kandiyohi township | 227 | 2.75 | 0.38 | 24 | 30 | 95.4 | 1.73 | 0.32 | 4 | 2 | 18.2 | |
| Lake Andrew township | 393 | 2.51 | 0.37 | 16 | 29 | 93.0 | 2.52 | 0.41 | 7 | - | - | |
| Lake Elizabeth township | 88 | 3.20 | 0.50 | - | 21 | 91.4 | 4.57 | 0.59 | 2 | - | - | |
| Lake Lillian city | 129 | 2.01 | 0.35 | 6 | 28 | 89.5 | 1.67 | 0.37 | 8 | - | 60.0 | |
| Lake Lillian township | 88 | 2.42 | 0.32 | 2 | 19 | 100.0 | 3.00 | 0.46 | 2 | - | - | |
| Mamre township | 128 | 2.89 | 0.38 | 6 | 20 | 96.2 | 3.50 | 0.61 | 6 | 4 | 9.1 | |
| New London city | 414 | 2.50 | 0.38 | 39 | 42 | 91.5 | 1.69 | 0.44 | 27 | 2 | 39.8 | |
| New London township | 1 176 | 2.61 | 0.38 | 80 | 63 | 87.6 | 2.82 | 0.50 | 44 | - | 1.9 | |
| Norway Lake township | 109 | 2.55 | 0.42 | 4 | 28 | 88.7 | 3.00 | 0.64 | - | - | - | |
| Pennock city | 169 | 3.16 | 0.50 | 10 | 12 | 95.1 | 1.96 | 0.42 | 4 | - | - | |
| Prinsburg city | 183 | 2.45 | 0.39 | 8 | 46 | 96.5 | 2.00 | 0.34 | 9 | - | - | |
| Raymond city | 316 | 2.70 | 0.42 | 25 | 45 | 91.7 | 2.37 | 0.57 | 35 | - | 40.8 | |
| Regal city | 18 | 1.40 | 0.23 | - | 6 | 100.0 | 3.33 | 0.48 | 1 | - | - | |
| Roseland township | 154 | 3.02 | 0.43 | 6 | 30 | 98.5 | 4.10 | 0.68 | 4 | - | - | |
| Roseville township | 196 | 3.09 | 0.47 | 19 | 33 | 69.1 | 2.61 | 0.49 | 11 | 9 | 19.4 | |
| St. Johns township | 145 | 2.72 | 0.38 | 7 | 17 | 94.1 | 2.38 | 0.41 | 16 | 2 | - | |
| Spicer city | 529 | 2.38 | 0.35 | 46 | 27 | 93.8 | 1.55 | 0.40 | 65 | - | 54.7 | |
| Stunburg city | 53 | 2.00 | 0.37 | 6 | 16 | 93.5 | 2.14 | 0.47 | - | - | - | |
| Whitefield township | 200 | 2.81 | 0.42 | 18 | 31 | 97.7 | 3.59 | 0.56 | 9 | - | - | |
| Willmar city | 7 303 | 2.74 | 0.41 | 424 | 628 | 90.4 | 1.94 | 0.50 | 1 272 | - | 55.5 | |
| Willmar township | 169 | 2.91 | 0.37 | 4 | 23 | 94.3 | 2.30 | 0.51 | 27 | - | 6.5 | |
| Kittson County | 2 167 | 2.42 | 0.38 | 76 | 402 | 88.0 | 2.16 | 0.44 | 85 | 25 | 31.0 | |
| Arveson township | 37 | 2.46 | 0.41 | 1 | 3 | 81.1 | - | (X) | - | - | (X) | |
| Cannon township | 15 | 2.15 | 0.36 | - | 9 | 100.0 | 1.00 | 0.17 | - | - | - | |
| Caribou township | 17 | 2.53 | 0.44 | - | 4 | 76.5 | - | (X) | - | - | (X) | |
| Clow township | 17 | 2.15 | 0.30 | 2 | 4 | 100.0 | 5.00 | 0.83 | - | - | - | |
| Davis township | 18 | 2.69 | 0.40 | - | 4 | 87.5 | 5.00 | 0.77 | 1 | 1 | - | |
| Deerwood township | 70 | 2.74 | 0.45 | - | 12 | 77.1 | - | (X) | - | - | (X) | |
| Donaldson city | 20 | 2.67 | 0.47 | 4 | - | 100.0 | 2.00 | 0.40 | - | 2 | - | |
| East Kittson UT | 7 | 4.29 | 0.83 | - | 2 | 57.1 | - | (X) | - | - | (X) | |
| Granville township | 42 | 2.62 | 0.39 | - | 19 | 95.2 | - | (X) | - | - | (X) | |
| Hallock city | 489 | 2.40 | 0.36 | 22 | 69 | 93.7 | 1.92 | 0.42 | 31 | - | 42.2 | |
| Hallock township | 27 | 3.30 | 0.48 | - | 4 | 92.6 | - | (X) | - | - | (X) | |
| Halma city | 34 | 2.56 | 0.43 | 2 | 7 | 79.4 | - | (X) | - | - | (X) | |
| Hampden township | 18 | 1.88 | 0.25 | - | 4 | 75.0 | 1.00 | 0.20 | - | - | - | |
| Hazelton township | 40 | 2.17 | 0.36 | 7 | 6 | 88.9 | 3.25 | 0.39 | - | - | - | |
| Hill township | 8 | 3.17 | 0.37 | - | 2 | 100.0 | 1.50 | 0.25 | - | 2 | - | |
| Humboldt city | 21 | 2.05 | 0.34 | - | 5 | 89.5 | 3.50 | 0.58 | - | - | - | |
| Jupiter township | 48 | 2.63 | 0.40 | - | 19 | 82.6 | 2.50 | 0.63 | - | - | - | |
| Karlstad city | 341 | 2.29 | 0.39 | 2 | 56 | 85.8 | 1.95 | 0.43 | 27 | 3 | 48.7 | |
| Kennedy city | 110 | 2.02 | 0.32 | 8 | 20 | 91.3 | 2.78 | 0.57 | 4 | 2 | 16.7 | |
| Lake Bronson city | 134 | 2.38 | 0.43 | 2 | 11 | 90.9 | 1.38 | 0.32 | 6 | 2 | 29.2 | |
| Lancaster city | 150 | 2.41 | 0.40 | 8 | 14 | 78.0 | 2.13 | 0.53 | 6 | 2 | 37.5 | |
| McKinley UT | 13 | 2.45 | 0.42 | - | 4 | 90.9 | 1.00 | 0.17 | - | 2 | - | |
| North Red River township | 4 | 2.00 | 0.20 | - | 2 | 100.0 | 1.00 | 0.17 | - | - | - | |
| Norway township | 44 | 2.38 | 0.39 | 2 | 8 | 72.5 | 1.00 | 0.25 | - | 2 | - | |
| Pelan township | 18 | 3.36 | 0.46 | 1 | - | 72.7 | 1.71 | 0.32 | 2 | 3 | - | |
| Percy township | 21 | 2.06 | 0.40 | - | 4 | 100.0 | 1.75 | 0.39 | 2 | 2 | - | |
| Poppleton township | 49 | 2.24 | 0.42 | 4 | 10 | 68.9 | 0.75 | 0.25 | - | - | - | |
| Richardville township | 41 | 2.53 | 0.40 | 6 | 4 | 88.2 | 4.29 | 0.67 | - | 2 | - | |
| St. Joseph township | 23 | 1.95 | 0.33 | - | 7 | 81.0 | 2.00 | 0.40 | - | - | - | |
| St. Vincent city | 43 | 2.59 | 0.37 | 3 | 9 | 89.2 | 1.83 | 0.34 | 2 | - | - | |
| St. Vincent township | 34 | 2.44 | 0.38 | - | 8 | 92.6 | 4.00 | 0.62 | 2 | - | - | |
| Skane township | 22 | 2.06 | 0.25 | - | 4 | 88.9 | 2.50 | 0.33 | - | - | - | |
| South Red River township | 6 | 2.00 | 0.26 | - | 6 | 100.0 | - | (X) | - | - | (X) | |
| Spring Brook township | 26 | 2.48 | 0.38 | - | 7 | 100.0 | 3.00 | 0.36 | - | - | - | |
| Svea township | 22 | 3.05 | 0.42 | - | 8 | 100.0 | - | (X) | - | - | (X) | |
| Tegner township | 28 | 2.75 | 0.37 | 2 | 10 | 100.0 | 2.50 | 0.42 | 2 | - | - | |
| Teien township | 39 | 2.35 | 0.36 | - | 17 | 88.2 | 3.80 | 0.68 | - | - | - | |
| Thompson township | 71 | 2.46 | 0.38 | - | 20 | 93.4 | 3.50 | 0.49 | - | - | - | |
| Koochiching County | 6 040 | 2.42 | 0.40 | 294 | 989 | 86.9 | 1.95 | 0.48 | 380 | 59 | 37.1 | |
| Big Falls city | 129 | 2.22 | 0.41 | 4 | 3 | 71.8 | 1.43 | 0.44 | 13 | - | 56.8 | |
| East Koochiching UT | 165 | 2.56 | 0.42 | 2 | 29 | 77.1 | 1.38 | 0.28 | - | - | - | |
| International Falls city | 3 006 | 2.30 | 0.38 | 171 | 512 | 89.5 | 1.92 | 0.50 | 290 | 40 | 44.4 | |
| Littlefork city | 264 | 2.41 | 0.39 | 13 | 21 | 84.4 | 1.74 | 0.44 | 19 | 1 | 20.8 | |
| Mizpah city | 30 | 2.55 | 0.46 | 2 | 2 | 70.0 | 1.90 | 0.33 | 4 | - | - | |
| Nett Lake UT | 19 | 3.53 | 0.74 | - | 4 | 100.0 | - | (X) | - | - | (X) | |
| Northome city | 87 | 2.50 | 0.42 | 2 | 11 | 79.3 | 1.41 | 0.36 | 10 | - | 55.2 | |
| Northome UT | 200 | 2.64 | 0.44 | 6 | 29 | 73.7 | 2.07 | 0.39 | 5 | 2 | - | |
| Northwest Koochiching UT | 231 | 2.45 | 0.42 | 7 | 41 | 85.8 | 1.37 | 0.26 | 7 | - | - | |
| Rainy Lake UT | 1 716 | 2.52 | 0.41 | 80 | 303 | 88.2 | 2.82 | 0.57 | 29 | 9 | - | |
| Ranier city | 73 | 2.57 | 0.45 | 7 | 15 | 88.5 | 1.92 | 0.44 | 3 | 4 | - | |
| South Koochiching UT | 120 | 2.58 | 0.48 | - | 19 | 75.9 | 0.88 | 0.18 | - | 3 | - | |
| Lac qui Parle County | 3 316 | 2.49 | 0.36 | 125 | 599 | 96.2 | 1.88 | 0.37 | 169 | 59 | 29.6 | |
| Agassiz township | 32 | 2.36 | 0.30 | 2 | 6 | 100.0 | 2.60 | 0.38 | 2 | - | - | |
| Arena township | 65 | 2.92 | 0.38 | 2 | 6 | 96.7 | 1.75 | 0.22 | - | - | - | |
| Augusta township | 48 | 2.51 | 0.36 | - | 12 | 100.0 | 2.64 | 0.41 | - | 5 | - | |
| Baxter township | 76 | 2.73 | 0.42 | 2 | 20 | 87.5 | 3.75 | 0.59 | - | 2 | - | |
| Bellingham city | 100 | 2.20 | 0.33 | 4 | 17 | 95.1 | 2.00 | 0.38 | 6 | 2 | 22.2 | |
| Boyd city | 102 | 1.89 | 0.28 | - | 23 | 93.1 | 2.87 | 0.51 | 7 | - | - | |
| Camp Release township | 116 | 2.67 | 0.35 | 7 | 20 | 100.0 | 1.00 | 0.25 | 2 | - | - | |
| Cerro Gordo township | 85 | 3.07 | 0.39 | - | 14 | 94.3 | 1.93 | 0.28 | 9 | 5 | - | |
| Dawson city | 681 | 2.45 | 0.38 | 29 | 86 | 97.2 | 1.47 | 0.37 | 58 | 7 | 47.7 | |
| Freeland township | 53 | 2.67 | 0.34 | 4 | 12 | 100.0 | 2.36 | 0.41 | 2 | 3 | - | |
| Garfield township | 61 | 3.23 | 0.47 | 4 | 16 | 96.2 | 1.88 | 0.31 | 2 | 4 | - | |
| Hamlin township | 66 | 2.65 | 0.33 | 2 | 10 | 96.8 | 1.50 | 0.25 | - | 2 | - | |
| Hantho township | 55 | 3.15 | 0.39 | 3 | 11 | 95.7 | 3.63 | 0.57 | 2 | - | - | |
| Lac qui Parle township | 68 | 2.41 | 0.36 | 2 | 14 | 92.2 | 1.50 | 0.27 | - | - | - | |
| Lake Shore township | 89 | 2.82 | 0.37 | 2 | 20 | 97.2 | 2.94 | 0.39 | 2 | 4 | - | |
| Louisburg city | 15 | 1.91 | 0.31 | - | 2 | 100.0 | 1.25 | 0.17 | - | 2 | - | |
| Madison city | 789 | 2.25 | 0.34 | 31 | 128 | 97.8 | 1.47 | 0.35 | 57 | 6 | 52.6 | |
| Madison township | 93 | 2.49 | 0.33 | 6 | 18 | 97.6 | 2.75 | 0.32 | - | 2 | - | |
| Manfred township | 40 | 2.24 | 0.36 | - | 8 | 90.9 | 4.43 | 0.66 | - | - | - | |

Table 23. Owner and Renter Household Characteristics: 2000—Con.

[Data based on a sample (except Tables 65-68). For information on confidentiality protection, coverage, sampling error, and nonsampling error, see Appendix G. For location of definitions, see "How to Use This Census Report"]

| State County County Subdivision Place | Owner-occupied housing units | | | | | | Renter-occupied housing units | | | | |
|--|------------------------------|------------------------|--------------------|----------------------------------|-----------------|--------------------------------------|-------------------------------|--------------------|----------------------------------|-----------------|--------------------------------------|
| | Occupied housing units | Average household size | Occupants per room | Year householder moved into unit | | Percent 1 unit, detached or attached | Average household size | Occupants per room | Year householder moved into unit | | Percent 5 or more units in structure |
| | | | | 1999 to March 2000 | 1969 or earlier | | | | 1999 to March 2000 | 1969 or earlier | |
| Lac qui Parle County—Con. | | | | | | | | | | | |
| Marietta city | 85 | 1.79 | 0.28 | - | 17 | 97.3 | 1.42 | 0.20 | 5 | 3 | - |
| Maxwell township | 78 | 2.52 | 0.34 | 2 | 16 | 100.0 | 3.00 | 0.44 | - | 2 | - |
| Mehurin township | 43 | 2.09 | 0.34 | 5 | 10 | 82.4 | 3.00 | 0.40 | - | - | - |
| Nassau city | 39 | 1.94 | 0.36 | 2 | 6 | 93.9 | 3.17 | 0.56 | - | - | - |
| Perry township | 55 | 2.92 | 0.42 | 4 | 14 | 100.0 | 2.67 | 0.27 | 2 | 2 | - |
| Providence township | 79 | 2.68 | 0.39 | 4 | 34 | 90.0 | 2.05 | 0.26 | 6 | 4 | - |
| Riverside township | 108 | 3.01 | 0.41 | 6 | 8 | 93.7 | 1.54 | 0.31 | 2 | 2 | - |
| Ten Mile Lake township | 64 | 2.78 | 0.40 | - | 10 | 93.1 | 2.33 | 0.33 | 4 | - | - |
| Walter township | 71 | 2.84 | 0.39 | - | 28 | 96.7 | 3.00 | 0.43 | - | 2 | - |
| Yellow Bank township | 60 | 2.43 | 0.34 | 2 | 13 | 92.5 | 2.14 | 0.36 | 1 | - | - |
| Ortonville city (part) | - | - | (X) | - | - | (X) | - | (X) | - | - | (X) |
| Lake County | 4 646 | 2.40 | 0.41 | 253 | 814 | 92.3 | 1.91 | 0.44 | 280 | 33 | 26.6 |
| Beaver Bay city | 89 | 2.04 | 0.33 | 2 | 4 | 76.9 | 1.59 | 0.47 | 13 | - | 43.2 |
| Beaver Bay township | 249 | 2.34 | 0.41 | 20 | 46 | 85.7 | 2.27 | 0.42 | 15 | - | - |
| Crystal Bay township | 240 | 2.63 | 0.47 | 3 | 26 | 78.1 | 2.67 | 0.57 | 19 | - | - |
| Fall Lake township | 279 | 1.98 | 0.35 | 13 | 26 | 99.2 | 2.03 | 0.48 | 11 | 6 | - |
| Lake No. 1 UT | 45 | 1.91 | 0.37 | 2 | 11 | 100.0 | - | (X) | - | - | (X) |
| Lake No. 2 UT | 788 | 2.48 | 0.43 | 35 | 148 | 87.2 | 1.50 | 0.27 | 10 | 13 | - |
| Silver Bay city | 847 | 2.46 | 0.42 | 47 | 234 | 99.7 | 1.76 | 0.39 | 26 | 2 | 34.1 |
| Silver Creek township | 489 | 2.34 | 0.40 | 26 | 55 | 88.5 | 2.16 | 0.46 | 20 | - | 4.4 |
| Stony River township | 83 | 2.33 | 0.45 | 15 | 8 | 81.7 | 7.00 | 2.33 | - | - | - |
| Two Harbors city | 1 537 | 2.44 | 0.39 | 90 | 256 | 95.7 | 1.84 | 0.44 | 166 | 12 | 34.8 |
| Lake of the Woods County | 1 903 | 2.45 | 0.43 | 103 | 154 | 76.1 | 1.80 | 0.41 | 91 | 6 | 39.9 |
| Angle township | 68 | 2.18 | 0.38 | - | - | 100.0 | 2.06 | 0.59 | 4 | - | - |
| Baudette city | 493 | 2.47 | 0.39 | 27 | 43 | 88.8 | 1.49 | 0.37 | 65 | - | 54.7 |
| Baudette township | 138 | 2.55 | 0.38 | 7 | - | 72.0 | 1.50 | 0.75 | - | - | - |
| Boone township | 28 | 3.25 | 0.60 | - | 9 | 78.6 | - | (X) | - | - | (X) |
| Chilgren township | 85 | 2.62 | 0.51 | 8 | 8 | 41.2 | - | (X) | - | - | (X) |
| Forest Area township | 7 | 1.43 | 0.36 | - | - | - | - | (X) | - | - | (X) |
| Gudrid township | 89 | 2.58 | 0.46 | 10 | 10 | 79.8 | - | (X) | - | - | (X) |
| Kiel township | - | - | (X) | - | - | (X) | - | (X) | - | - | (X) |
| Lakewood township | 68 | 2.39 | 0.49 | - | - | 80.6 | 1.17 | 0.15 | - | 6 | - |
| McDougald township | 100 | 2.28 | 0.38 | - | 15 | 83.7 | 4.00 | 0.40 | - | - | - |
| Myhre township | 59 | 2.96 | 0.54 | 2 | - | 66.7 | 3.00 | 0.62 | 6 | - | - |
| Potamo township | 44 | 2.97 | 0.54 | - | - | 75.8 | 2.82 | 0.56 | - | - | - |
| Prosper township | 44 | 2.23 | 0.41 | - | - | 100.0 | - | (X) | - | - | (X) |
| Rapid River township | 6 | 2.33 | 0.58 | - | - | - | - | (X) | - | - | (X) |
| Roosevelt city (part) | 3 | 1.67 | 0.33 | - | - | - | - | (X) | - | - | (X) |
| Rulien township | 7 | 2.86 | 0.57 | 7 | - | 100.0 | - | (X) | - | - | (X) |
| Spooner township | 118 | 2.60 | 0.47 | 9 | 15 | 69.3 | 0.94 | 0.23 | 6 | - | 100.0 |
| Swiftwater township | 41 | 1.90 | 0.39 | - | 14 | 68.3 | - | (X) | - | - | (X) |
| Township 157-30 | - | - | (X) | - | - | (X) | - | (X) | - | - | (X) |
| Township 158-30 | 6 | 2.00 | 0.33 | - | - | 100.0 | - | (X) | - | - | (X) |
| Victory township | - | - | (X) | - | - | (X) | - | (X) | - | - | (X) |
| Wabanica township | 145 | 2.48 | 0.47 | 13 | - | 89.9 | 3.17 | 1.06 | - | - | - |
| Walhalla township | 59 | 2.62 | 0.45 | - | 7 | 86.5 | 1.00 | 0.25 | - | - | - |
| Wheeler township | 138 | 2.25 | 0.48 | 12 | 7 | 51.5 | 4.75 | 0.79 | 4 | - | - |
| Williams city | 95 | 2.51 | 0.44 | - | 12 | 69.8 | 1.89 | 0.38 | 6 | - | - |
| Zippel township | 62 | 1.66 | 0.32 | 8 | 14 | 66.1 | - | (X) | - | - | (X) |
| Le Sueur County | 9 630 | 2.71 | 0.40 | 677 | 1 300 | 94.1 | 2.11 | 0.47 | 608 | 81 | 40.0 |
| Cleveland city | 249 | 2.96 | 0.44 | 12 | 22 | 98.5 | 1.39 | 0.30 | 15 | - | 17.4 |
| Cleveland township | 220 | 2.84 | 0.39 | 20 | 33 | 96.2 | 2.67 | 0.39 | 3 | 5 | 25.0 |
| Cordova township | 177 | 3.01 | 0.45 | 4 | 37 | 100.0 | 1.79 | 0.25 | 2 | - | - |
| Derrynane township | 195 | 2.81 | 0.40 | 8 | 43 | 96.4 | 2.93 | 0.44 | 2 | 4 | - |
| Elysian city (part) | 207 | 2.63 | 0.42 | 22 | 20 | 79.8 | 1.50 | 0.29 | 15 | 4 | 26.5 |
| Elysian township | 381 | 2.52 | 0.38 | 31 | 42 | 95.2 | 2.04 | 0.32 | 10 | 17 | 4.0 |
| Heidelberg city | 24 | 2.92 | 0.49 | 2 | 4 | 100.0 | - | (X) | - | - | (X) |
| Kasota city | 281 | 2.54 | 0.41 | 25 | 40 | 84.0 | 2.30 | 0.55 | 23 | - | 67.4 |
| Kasota township | 555 | 2.72 | 0.37 | 36 | 43 | 94.0 | 2.04 | 0.42 | 26 | - | 5.8 |
| Kilkenny city | 64 | 2.56 | 0.40 | 4 | 10 | 88.7 | 4.00 | 0.67 | - | - | - |
| Kilkenny township | 154 | 2.33 | 0.35 | 12 | 34 | 94.2 | 1.75 | 0.32 | - | 10 | - |
| Lanesburgh township | 624 | 3.30 | 0.45 | 45 | 57 | 97.4 | 2.85 | 0.52 | 15 | 5 | 24.5 |
| Le Center city | 829 | 2.78 | 0.44 | 58 | 95 | 92.3 | 1.89 | 0.50 | 108 | 2 | 63.7 |
| Le Sueur city (part) | 1 548 | 2.66 | 0.38 | 93 | 186 | 91.3 | 2.03 | 0.51 | 160 | - | 55.0 |
| Lexington township | 294 | 2.81 | 0.42 | 19 | 60 | 91.1 | 2.56 | 0.44 | 8 | 5 | - |
| Mankato city (part) | - | - | (X) | - | - | (X) | - | (X) | - | - | (X) |
| Montgomery city | 1 105 | 2.56 | 0.41 | 96 | 206 | 94.1 | 2.33 | 0.58 | 106 | 9 | 45.9 |
| Montgomery township | 278 | 2.87 | 0.42 | 15 | 59 | 93.1 | 2.19 | 0.40 | 12 | 6 | - |
| New Prague city (part) | 536 | 2.66 | 0.40 | 33 | 68 | 100.0 | 2.35 | 0.49 | 39 | - | 27.2 |
| Ottawa township | 119 | 2.24 | 0.31 | 6 | 19 | 98.0 | 2.67 | 0.40 | - | 4 | - |
| Sharon township | 244 | 2.91 | 0.39 | 16 | 30 | 90.6 | 2.20 | 0.29 | 4 | 2 | - |
| Tyrone township | 196 | 2.72 | 0.38 | 4 | 48 | 96.2 | 2.30 | 0.31 | 2 | 5 | - |
| Washington township | 335 | 2.43 | 0.34 | 31 | 27 | 96.8 | 2.12 | 0.42 | 16 | - | - |
| Waterville city | 748 | 2.47 | 0.38 | 63 | 88 | 95.7 | 1.94 | 0.51 | 42 | 3 | 48.0 |
| Waterville township | 267 | 2.86 | 0.41 | 22 | 29 | 98.4 | 2.35 | 0.43 | - | - | - |
| Lincoln County | 2 653 | 2.45 | 0.37 | 147 | 438 | 97.3 | 1.90 | 0.39 | 158 | 19 | 28.9 |
| Alta Vista township | 66 | 2.54 | 0.35 | - | 22 | 90.2 | 4.00 | 0.74 | 2 | 1 | - |
| Arco city | 41 | 2.43 | 0.37 | 4 | 2 | 94.3 | 2.83 | 0.61 | 6 | - | - |
| Ash Lake township | 63 | 2.90 | 0.44 | 7 | 8 | 91.7 | 2.80 | 0.47 | 3 | - | - |
| Diamond Lake township | 89 | 2.71 | 0.41 | 8 | 19 | 97.5 | 3.30 | 0.45 | 4 | - | - |
| Drammen township | 49 | 3.08 | 0.44 | 2 | 8 | 100.0 | 2.18 | 0.36 | 6 | - | - |
| Hansonville township | 38 | 2.50 | 0.36 | 2 | 8 | 100.0 | 1.00 | 0.15 | - | - | - |
| Hendricks city | 308 | 2.27 | 0.36 | 17 | 49 | 98.3 | 1.30 | 0.28 | 17 | 2 | 35.8 |
| Hendricks township | 89 | 2.93 | 0.40 | 8 | 20 | 95.1 | 1.71 | 0.43 | 3 | - | 28.6 |
| Hope township | 116 | 2.78 | 0.38 | 6 | 16 | 96.2 | 3.08 | 0.45 | 2 | - | - |
| Ivanhoe city | 316 | 2.27 | 0.36 | 21 | 45 | 95.7 | 1.27 | 0.30 | 27 | 2 | 41.5 |
| Lake Benton city | 334 | 2.20 | 0.35 | 21 | 41 | 100.0 | 1.64 | 0.40 | 32 | - | 42.0 |
| Lake Benton township | 98 | 3.06 | 0.43 | 6 | 18 | 100.0 | 1.93 | 0.30 | 2 | 2 | - |
| Lake Stay township | 64 | 2.40 | 0.33 | 2 | 18 | 100.0 | 3.33 | 0.53 | 2 | - | - |
| Limestone township | 61 | 2.15 | 0.29 | 2 | 24 | 100.0 | 3.67 | 0.61 | 2 | 2 | - |
| Marble township | 76 | 2.24 | 0.35 | - | 29 | 100.0 | 4.14 | 0.69 | 2 | 4 | - |
| Marshfield township | 82 | 2.41 | 0.31 | 3 | 10 | 100.0 | 2.21 | 0.32 | - | 2 | - |

Table 23. Owner and Renter Household Characteristics: 2000—Con.

[Data based on a sample (except Tables 65-68). For information on confidentiality protection, coverage, sampling error, and nonsampling error, see Appendix G. For location of definitions, see "How to Use This Census Report"]

| State County County Subdivision Place | Owner-occupied housing units | | | | | | Renter-occupied housing units | | | | |
|--|------------------------------|------------------------|--------------------|----------------------------------|-----------------|--------------------------------------|-------------------------------|--------------------|----------------------------------|-----------------|--------------------------------------|
| | Occupied housing units | Average household size | Occupants per room | Year householder moved into unit | | Percent 1 unit, detached or attached | Average household size | Occupants per room | Year householder moved into unit | | Percent 5 or more units in structure |
| | | | | 1999 to March 2000 | 1969 or earlier | | | | 1999 to March 2000 | 1969 or earlier | |
| Lincoln County—Con. | | | | | | | | | | | |
| Royal township | 85 | 2.43 | 0.35 | - | 30 | 97.3 | 3.60 | 0.55 | 2 | 2 | - |
| Shaokatan township | 70 | 3.03 | 0.42 | 4 | 18 | 93.5 | 1.13 | 0.17 | - | - | - |
| Tyler city | 522 | 2.31 | 0.35 | 28 | 35 | 97.8 | 1.74 | 0.41 | 42 | 2 | 42.1 |
| Verdi township | 86 | 2.69 | 0.39 | 6 | 18 | 91.5 | 2.33 | 0.36 | 4 | - | 13.3 |
| Lyon County | 9 715 | 2.69 | 0.39 | 525 | 1 056 | 96.1 | 2.06 | 0.49 | 1 260 | 46 | 54.3 |
| Amiret township | 84 | 2.87 | 0.40 | 2 | 11 | 96.8 | 2.24 | 0.34 | 5 | 4 | - |
| Balaton city | 278 | 2.36 | 0.36 | 31 | 38 | 95.5 | 1.89 | 0.37 | 28 | - | 34.5 |
| Clifton township | 93 | 2.83 | 0.39 | 2 | 14 | 98.6 | 3.62 | 0.55 | 6 | - | - |
| Coon Creek township | 100 | 3.19 | 0.45 | 2 | 25 | 100.0 | 2.36 | 0.33 | 2 | - | 18.2 |
| Cottonwood city | 452 | 2.72 | 0.40 | 40 | 32 | 93.8 | 1.81 | 0.42 | 56 | - | 41.6 |
| Custer township | 88 | 2.20 | 0.30 | 4 | 31 | 100.0 | 2.54 | 0.38 | 2 | 2 | - |
| Eidsvold township | 85 | 2.81 | 0.42 | 4 | 16 | 97.5 | 2.33 | 0.32 | 2 | 2 | - |
| Fairview township | 157 | 2.92 | 0.42 | 9 | 30 | 97.9 | 2.94 | 0.45 | 4 | - | - |
| Florence city | 18 | 2.39 | 0.33 | - | 2 | 94.4 | - | (X) | - | - | (X) |
| Garvin city | 63 | 2.87 | 0.45 | - | 4 | 100.0 | 3.18 | 0.56 | 5 | - | - |
| Ghent city | 128 | 2.57 | 0.36 | 15 | 14 | 90.6 | 1.45 | 0.37 | 15 | - | 63.6 |
| Grandview township | 101 | 3.26 | 0.42 | 4 | 21 | 94.8 | 2.38 | 0.30 | 4 | 2 | - |
| Island Lake township | 73 | 2.87 | 0.36 | 1 | 16 | 100.0 | 4.20 | 0.72 | 5 | - | - |
| Lake Marshall township | 185 | 2.95 | 0.36 | 18 | 18 | 98.7 | 2.47 | 0.50 | 22 | 2 | 23.3 |
| Lucas township | 80 | 3.05 | 0.38 | 4 | 4 | 100.0 | 3.59 | 0.55 | 4 | - | - |
| Lynd city | 125 | 2.46 | 0.38 | 8 | 15 | 88.5 | 2.71 | 0.62 | 17 | 2 | - |
| Lynd township | 158 | 3.23 | 0.42 | 17 | 23 | 99.3 | 1.84 | 0.25 | 2 | 3 | - |
| Lyons township | 74 | 3.15 | 0.44 | - | 14 | 100.0 | 1.00 | 0.14 | 3 | 2 | - |
| Marshall city | 4 919 | 2.68 | 0.38 | 278 | 359 | 95.6 | 2.00 | 0.51 | 891 | - | 66.2 |
| Minneota city | 591 | 2.47 | 0.38 | 15 | 69 | 95.1 | 1.81 | 0.44 | 57 | - | 51.4 |
| Monroe township | 88 | 2.69 | 0.39 | 4 | 16 | 94.3 | 3.94 | 0.54 | 6 | 4 | - |
| Nordland township | 84 | 3.38 | 0.45 | 4 | 17 | 89.6 | 2.86 | 0.40 | 4 | - | - |
| Rock Lake township | 107 | 2.67 | 0.37 | 4 | 17 | 93.5 | 2.57 | 0.49 | 4 | 3 | - |
| Russell city | 153 | 2.69 | 0.44 | 15 | 15 | 97.7 | 1.14 | 0.33 | 5 | - | 47.6 |
| Shelburne township | 70 | 2.44 | 0.35 | 4 | 20 | 100.0 | 1.64 | 0.33 | 2 | - | - |
| Sodus township | 103 | 2.48 | 0.34 | 6 | 24 | 100.0 | 3.22 | 0.64 | 2 | 2 | - |
| Stanley township | 88 | 3.28 | 0.43 | 2 | 17 | 91.9 | 2.43 | 0.35 | 3 | 3 | - |
| Taunton city | 67 | 1.85 | 0.29 | - | 10 | 96.6 | 2.38 | 0.37 | 2 | - | - |
| Tracy city | 919 | 2.48 | 0.39 | 32 | 129 | 98.1 | 1.92 | 0.49 | 94 | 13 | 40.8 |
| Vallers township | 85 | 2.90 | 0.37 | - | 20 | 100.0 | 3.00 | 0.41 | 4 | 2 | - |
| Westerheim township | 99 | 2.84 | 0.39 | - | 15 | 97.3 | 3.27 | 0.45 | 4 | - | - |
| McLeod County | 13 449 | 2.76 | 0.40 | 903 | 1 405 | 91.6 | 1.82 | 0.44 | 1 053 | 83 | 58.5 |
| Acoma township | 388 | 3.05 | 0.40 | 22 | 49 | 94.8 | 2.88 | 0.49 | 4 | 2 | - |
| Bergen township | 298 | 2.95 | 0.41 | 17 | 65 | 94.9 | 2.28 | 0.30 | 7 | 8 | - |
| Biscay city | 44 | 2.07 | 0.29 | 2 | 6 | 84.1 | - | (X) | - | - | (X) |
| Brownston city | 318 | 2.70 | 0.40 | 22 | 30 | 97.4 | 1.65 | 0.37 | 7 | - | 36.7 |
| Collins township | 184 | 2.70 | 0.40 | 10 | 40 | 97.7 | 2.22 | 0.34 | - | 2 | - |
| Glencoe city | 2 091 | 2.70 | 0.42 | 115 | 145 | 88.9 | 1.96 | 0.47 | 133 | 18 | 52.3 |
| Glencoe township | 212 | 2.73 | 0.38 | 6 | 46 | 94.4 | 2.44 | 0.51 | 2 | 1 | - |
| Hale township | 330 | 2.82 | 0.41 | 27 | 78 | 92.8 | 3.08 | 0.56 | 9 | 6 | 4.0 |
| Hassan Valley township | 288 | 2.90 | 0.40 | 23 | 54 | 97.1 | 4.44 | 0.78 | 7 | - | - |
| Helen township | 302 | 2.90 | 0.38 | 27 | 62 | 93.5 | 2.40 | 0.30 | 4 | - | - |
| Hutchinson city | 5 330 | 2.75 | 0.40 | 392 | 301 | 87.7 | 1.63 | 0.44 | 698 | 18 | 72.1 |
| Hutchinson township | 400 | 2.78 | 0.37 | 30 | 54 | 93.6 | 3.20 | 0.47 | 2 | - | - |
| Lester Prairie city | 511 | 2.83 | 0.43 | 34 | 73 | 95.6 | 2.05 | 0.49 | 39 | - | 49.5 |
| Lynn township | 216 | 2.95 | 0.39 | 18 | 27 | 95.1 | 2.50 | 0.47 | 6 | 3 | - |
| Penn township | 113 | 2.45 | 0.36 | 6 | 25 | 92.8 | 3.00 | 0.47 | 6 | 4 | - |
| Plato city | 144 | 2.28 | 0.34 | - | 23 | 96.2 | 2.00 | 0.42 | 10 | - | - |
| Rich Valley township | 268 | 2.86 | 0.41 | 4 | 67 | 94.3 | 1.92 | 0.35 | 2 | 6 | - |
| Round Grove township | 103 | 2.74 | 0.38 | 4 | 27 | 97.8 | 3.46 | 0.62 | - | 4 | - |
| Silver Lake city | 328 | 2.49 | 0.41 | 20 | 43 | 97.5 | 1.86 | 0.39 | 15 | - | 39.3 |
| Stewart city | 242 | 2.42 | 0.38 | 15 | 34 | 92.6 | 2.03 | 0.37 | 4 | 4 | 20.0 |
| Sumter township | 183 | 2.85 | 0.41 | 5 | 23 | 94.4 | 3.18 | 0.51 | 3 | 5 | - |
| Winsted city | 814 | 2.74 | 0.40 | 80 | 76 | 96.8 | 1.70 | 0.46 | 86 | - | 66.5 |
| Winsted township | 342 | 3.02 | 0.42 | 24 | 57 | 94.0 | 2.60 | 0.42 | 9 | 2 | - |
| Mahnomen County | 1 969 | 2.64 | 0.43 | 105 | 377 | 89.3 | 2.47 | 0.55 | 131 | 17 | 28.6 |
| Beaulieu township | 42 | 2.69 | 0.44 | - | 5 | 93.8 | 3.20 | 0.49 | 6 | - | - |
| Bejou city | 35 | 3.48 | 0.56 | 7 | - | 96.0 | 2.10 | 0.62 | 2 | - | - |
| Bejou township | 33 | 2.48 | 0.38 | 4 | 6 | 88.0 | 2.75 | 0.43 | 3 | - | - |
| Chief township | 47 | 2.51 | 0.36 | - | 13 | 86.0 | 4.75 | 0.68 | - | 2 | - |
| Clover township | 55 | 2.67 | 0.56 | - | 5 | 87.0 | 2.89 | 0.72 | 6 | - | - |
| Gregory township | 38 | 2.82 | 0.41 | - | 23 | 86.8 | - | (X) | - | - | (X) |
| Heier township | 55 | 2.34 | 0.34 | 6 | 16 | 74.5 | 1.88 | 0.36 | - | - | - |
| Island Lake township | 95 | 2.28 | 0.40 | 3 | 22 | 86.4 | 3.00 | 0.49 | 8 | 3 | - |
| La Garde township | 35 | 2.86 | 0.50 | 2 | 3 | 71.4 | - | (X) | - | - | (X) |
| Lake Grove township | 78 | 2.54 | 0.40 | 5 | 22 | 84.6 | - | (X) | - | - | (X) |
| Little Elbow township | 82 | 2.86 | 0.56 | 14 | 12 | 80.8 | 2.56 | 0.58 | 6 | - | - |
| Mahnomen city | 535 | 2.47 | 0.41 | 31 | 108 | 96.4 | 1.58 | 0.41 | 53 | - | 60.6 |
| Marsh Creek township | 49 | 2.67 | 0.46 | 2 | 12 | 95.2 | 2.00 | 0.39 | - | - | - |
| Oakland township | 92 | 2.85 | 0.48 | 8 | 13 | 85.2 | 2.64 | 0.51 | 4 | 3 | - |
| Pembina township | 179 | 2.52 | 0.38 | 5 | 44 | 90.9 | 1.73 | 0.25 | - | 4 | - |
| Popple Grove township | 52 | 2.73 | 0.38 | 4 | 25 | 95.8 | 1.50 | 0.25 | - | 2 | - |
| Rosedale township | 54 | 3.02 | 0.45 | - | 15 | 100.0 | 1.90 | 0.28 | 2 | 3 | - |
| Twin Lakes township | 239 | 2.94 | 0.56 | 2 | 7 | 84.4 | 4.09 | 0.90 | 23 | - | 3.6 |
| Naytahwaush CDP | 163 | 2.55 | 0.50 | - | 5 | 84.9 | 4.18 | 0.95 | 19 | - | 4.4 |
| Waubun city | 174 | 2.67 | 0.43 | 12 | 26 | 86.6 | 1.85 | 0.46 | 18 | - | 44.7 |
| Marshall County | 4 101 | 2.57 | 0.40 | 165 | 723 | 86.2 | 1.83 | 0.39 | 169 | 52 | 38.7 |
| Agder township | 42 | 2.76 | 0.41 | 3 | 6 | 84.2 | 2.75 | 0.55 | - | - | - |
| Alma township | 38 | 2.50 | 0.35 | - | 12 | 88.9 | 2.00 | 0.29 | - | 2 | - |
| Alvarado city | 133 | 2.66 | 0.42 | 2 | 15 | 77.3 | 2.13 | 0.51 | 7 | - | 56.5 |
| Argyle city | 256 | 2.74 | 0.43 | 6 | 35 | 95.4 | 1.41 | 0.29 | 10 | 2 | 51.3 |
| Augsburg township | 36 | 2.93 | 0.52 | - | 9 | 100.0 | 4.38 | 0.73 | - | 4 | - |
| Big Woods township | 34 | 2.62 | 0.37 | - | 18 | 100.0 | 4.00 | 0.67 | - | 3 | - |
| Bloomer township | 29 | 2.62 | 0.33 | - | 8 | 100.0 | - | (X) | - | - | (X) |
| Boxville township | 18 | 1.83 | 0.29 | - | 8 | 100.0 | - | (X) | - | - | (X) |
| Cedar township | 40 | 2.69 | 0.46 | - | 21 | 82.9 | 3.60 | 0.82 | 3 | - | - |
| Como township | 18 | 2.33 | 0.45 | 5 | 2 | 40.0 | 4.33 | 0.43 | - | - | - |

Table 23. Owner and Renter Household Characteristics: 2000—Con.

[Data based on a sample (except Tables 65-68). For information on confidentiality protection, coverage, sampling error, and nonsampling error, see Appendix G. For location of definitions, see "How to Use This Census Report"]

| State County County Subdivision Place | Owner-occupied housing units | | | | | | Renter-occupied housing units | | | | |
|--|------------------------------|------------------------|--------------------|----------------------------------|-----------------|--------------------------------------|-------------------------------|--------------------|----------------------------------|-----------------|--------------------------------------|
| | Occupied housing units | Average household size | Occupants per room | Year householder moved into unit | | Percent 1 unit, detached or attached | Average household size | Occupants per room | Year householder moved into unit | | Percent 5 or more units in structure |
| | | | | 1999 to March 2000 | 1969 or earlier | | | | 1999 to March 2000 | 1969 or earlier | |
| | | | | | | | | | | | |
| Marshall County—Con. | | | | | | | | | | | |
| Comstock township | 54 | 2.72 | 0.41 | 2 | 8 | 83.0 | 1.29 | 0.26 | - | 4 | - |
| Donnelly township | 9 | 2.56 | 0.37 | - | 4 | 100.0 | - | (X) | - | - | (X) |
| Eagle Point township | 13 | 2.23 | 0.39 | - | 4 | 100.0 | - | (X) | - | - | (X) |
| East Park township | 8 | 2.50 | 0.45 | - | 2 | 75.0 | - | (X) | - | - | (X) |
| East Valley township | 22 | 2.28 | 0.34 | - | 8 | 88.9 | 1.50 | 0.20 | - | - | - |
| Eckvold township | 27 | 3.16 | 0.54 | - | 8 | 76.0 | 6.00 | 0.86 | 1 | 1 | 50.0 |
| Espelle township | 19 | 3.47 | 0.55 | 4 | - | 63.2 | - | (X) | - | - | (X) |
| Excel township | 107 | 2.82 | 0.40 | 3 | 10 | 78.4 | 2.60 | 0.43 | - | - | - |
| Foldahl township | 38 | 2.67 | 0.48 | 2 | 8 | 88.9 | 2.00 | 0.40 | - | - | - |
| Fork township | 6 | 3.75 | 0.63 | - | - | - | 2.00 | 0.40 | - | - | - |
| Grand Plain township | 23 | 2.22 | 0.34 | - | 9 | 91.3 | - | (X) | - | - | (X) |
| Grygla city | 119 | 2.41 | 0.43 | 7 | 10 | 63.3 | 1.28 | 0.34 | 11 | - | 58.6 |
| Holt city | 34 | 2.30 | 0.39 | 2 | 8 | 78.8 | 4.00 | 0.67 | 1 | - | - |
| Holt township | 62 | 2.38 | 0.37 | 2 | 25 | 87.9 | 2.75 | 0.50 | 2 | - | - |
| Huntly township | 34 | 2.25 | 0.36 | - | 8 | 75.0 | 1.00 | 0.20 | - | - | - |
| Lincoln township | 47 | 2.83 | 0.44 | 3 | 11 | 80.5 | 1.67 | 0.33 | - | - | - |
| Linsell township | 13 | 2.08 | 0.40 | - | 4 | 92.3 | - | (X) | - | - | (X) |
| McCrea township | 107 | 2.38 | 0.35 | 1 | 24 | 97.9 | 2.64 | 0.37 | 2 | 6 | - |
| Marsh Grove township | 50 | 2.68 | 0.43 | - | 12 | 85.0 | 2.40 | 0.40 | - | - | - |
| Middle River city | 155 | 2.29 | 0.41 | 25 | 13 | 77.7 | 1.53 | 0.35 | 14 | - | 46.5 |
| Middle River township | 42 | 2.50 | 0.33 | - | 6 | 88.2 | 1.38 | 0.20 | 4 | 2 | - |
| Moose River township | 12 | 2.17 | 0.29 | - | 4 | 100.0 | - | (X) | - | - | (X) |
| Moylan township | 45 | 2.31 | 0.36 | - | 12 | 65.7 | 2.30 | 0.45 | 2 | - | - |
| Mud Lake UT | - | - | (X) | - | - | (X) | - | (X) | - | - | (X) |
| Nelson Park township | 56 | 2.66 | 0.41 | - | 14 | 81.1 | 0.67 | 0.13 | - | 2 | - |
| Newfolden city | 161 | 2.36 | 0.40 | 6 | 13 | 96.5 | 2.11 | 0.49 | 16 | - | 37.0 |
| New Folden township | 79 | 2.57 | 0.43 | 2 | 21 | 89.2 | 1.20 | 0.21 | 3 | - | - |
| New Maine township | 76 | 2.66 | 0.46 | 7 | 10 | 71.6 | 1.00 | 0.20 | - | - | - |
| New Solum township | 108 | 2.87 | 0.42 | 7 | 10 | 78.4 | 2.67 | 0.47 | - | - | - |
| Oak Park township | 69 | 2.31 | 0.35 | 2 | 12 | 90.9 | 2.07 | 0.35 | - | 2 | - |
| Oslo city | 154 | 2.63 | 0.44 | 14 | 26 | 83.5 | 2.07 | 0.49 | - | - | - |
| Parker township | 12 | 3.50 | 0.43 | - | 2 | 100.0 | - | (X) | - | - | (X) |
| Rollis township | 61 | 2.16 | 0.36 | - | 12 | 78.0 | 1.73 | 0.30 | 8 | - | - |
| Sinnott township | 25 | 2.24 | 0.36 | - | 16 | 85.7 | 1.75 | 0.27 | - | 2 | - |
| Spruce Valley township | 96 | 2.35 | 0.37 | 4 | 24 | 85.9 | 1.75 | 0.27 | - | - | - |
| Stephen city | 290 | 2.67 | 0.39 | 5 | 19 | 96.5 | 1.32 | 0.28 | 19 | 6 | 40.7 |
| Strandquist city | 38 | 2.22 | 0.37 | - | 6 | 90.6 | 2.33 | 0.44 | 4 | - | - |
| Tamarac township | 29 | 2.48 | 0.32 | - | 5 | 100.0 | - | (X) | - | - | (X) |
| Thief Lake township | 21 | 2.19 | 0.36 | - | 10 | 100.0 | 3.00 | 0.50 | - | 2 | - |
| Valley township | 56 | 2.71 | 0.44 | - | 11 | 86.5 | 2.25 | 0.82 | - | - | - |
| Vega township | 53 | 3.00 | 0.42 | - | 10 | 96.1 | 1.00 | 0.25 | - | 2 | - |
| Veldt township | 24 | 2.59 | 0.37 | 5 | 4 | 90.9 | 1.00 | 0.25 | - | 2 | - |
| Viking city | 39 | 2.33 | 0.43 | - | 8 | 71.8 | - | (X) | - | - | (X) |
| Viking township | 66 | 2.20 | 0.36 | 4 | 14 | 73.3 | 3.00 | 0.43 | - | 2 | - |
| Wanger township | 38 | 2.51 | 0.38 | - | 17 | 100.0 | 3.33 | 0.56 | - | - | - |
| Warren city | 697 | 2.54 | 0.39 | 37 | 81 | 88.3 | 1.53 | 0.38 | 62 | 6 | 66.5 |
| Warrenton township | 39 | 2.89 | 0.42 | - | 10 | 94.4 | 7.00 | 2.33 | - | - | - |
| West Valley township | 53 | 2.66 | 0.40 | 5 | 14 | 94.0 | 2.33 | 0.54 | - | - | - |
| Whiteford township | 17 | 2.65 | 0.41 | - | 2 | 82.4 | - | (X) | - | - | (X) |
| Wright township | 54 | 2.59 | 0.43 | - | 20 | 76.1 | 2.13 | 0.35 | - | 2 | - |
| Martin County | 9 067 | 2.42 | 0.36 | 472 | 1 365 | 94.9 | 2.12 | 0.46 | 712 | 83 | 33.8 |
| Cedar township | 90 | 2.85 | 0.38 | - | 32 | 100.0 | 2.39 | 0.43 | - | 2 | - |
| Center Creek township | 111 | 2.30 | 0.35 | 8 | 24 | 97.7 | 3.50 | 0.55 | 2 | 2 | - |
| Ceylon city | 171 | 1.99 | 0.32 | 9 | 39 | 100.0 | 3.53 | 0.61 | 11 | - | - |
| Dunnell city | 84 | 2.25 | 0.36 | 4 | 15 | 100.0 | 4.75 | 0.68 | 1 | - | - |
| East Chain township | 126 | 2.70 | 0.37 | - | 14 | 100.0 | 2.97 | 0.44 | - | 2 | - |
| Elm Creek township | 79 | 2.52 | 0.39 | - | 14 | 92.1 | 3.38 | 0.47 | - | - | - |
| Fairmont city | 4 701 | 2.37 | 0.36 | 290 | 553 | 92.7 | 1.92 | 0.49 | 526 | 26 | 43.2 |
| Fairmont township | 104 | 2.93 | 0.39 | 6 | 9 | 97.8 | 3.00 | 0.42 | 8 | 3 | - |
| Fox Lake township | 107 | 2.41 | 0.36 | 4 | 33 | 97.5 | 2.79 | 0.46 | 2 | - | - |
| Fraser township | 123 | 2.90 | 0.39 | 4 | 25 | 98.0 | 3.04 | 0.46 | - | 2 | - |
| Galena township | 100 | 2.20 | 0.31 | 7 | 27 | 100.0 | 3.00 | 0.46 | 2 | - | - |
| Granada city | 126 | 2.28 | 0.36 | 9 | 23 | 97.2 | 2.58 | 0.53 | 2 | 2 | - |
| Jay township | 101 | 2.71 | 0.38 | 8 | 31 | 100.0 | 2.60 | 0.43 | - | 5 | - |
| Lake Belt township | 95 | 2.30 | 0.33 | 2 | 21 | 97.3 | 3.77 | 0.48 | 9 | 2 | - |
| Lake Fremont township | 76 | 2.15 | 0.33 | - | 25 | 96.8 | 5.07 | 0.77 | - | - | - |
| Manyaska township | 133 | 2.87 | 0.38 | 2 | 21 | 89.0 | 1.67 | 0.23 | 3 | 2 | - |
| Nashville township | 102 | 2.54 | 0.36 | 2 | 15 | 100.0 | 2.50 | 0.36 | 2 | 6 | - |
| Northrop city | 102 | 2.47 | 0.39 | 6 | 12 | 100.0 | 1.42 | 0.34 | 6 | 2 | 16.7 |
| Ormsby city (part) | 23 | 1.95 | 0.31 | - | 2 | 100.0 | 3.50 | 0.88 | 2 | - | - |
| Pleasant Prairie township | 94 | 2.53 | 0.39 | - | 24 | 88.0 | 2.09 | 0.35 | - | 3 | - |
| Rolling Green township | 124 | 2.51 | 0.34 | 1 | 25 | 97.9 | 3.17 | 0.51 | 3 | 8 | - |
| Rutland township | 157 | 2.84 | 0.37 | 6 | 25 | 95.5 | 2.96 | 0.44 | 2 | 2 | - |
| Sherburn city | 486 | 2.31 | 0.35 | 26 | 66 | 95.2 | 1.73 | 0.39 | 32 | 4 | 42.5 |
| Silver Lake township | 192 | 2.57 | 0.33 | 9 | 39 | 100.0 | 2.56 | 0.42 | 10 | 2 | - |
| Tenhassen township | 107 | 2.20 | 0.31 | 2 | 44 | 97.8 | 2.79 | 0.39 | - | 1 | - |
| Trimont city | 321 | 2.31 | 0.38 | 17 | 45 | 97.0 | 1.58 | 0.37 | 12 | - | 47.2 |
| Truman city | 510 | 2.46 | 0.37 | 29 | 80 | 97.8 | 1.74 | 0.42 | 48 | 2 | 49.3 |
| Waverly township | 83 | 2.74 | 0.37 | 2 | 15 | 95.8 | 3.09 | 0.40 | - | - | - |
| Welcome city | 314 | 2.37 | 0.36 | 14 | 39 | 95.4 | 2.06 | 0.41 | 27 | - | 27.8 |
| Westford township | 125 | 2.83 | 0.38 | 3 | 28 | 96.3 | 2.88 | 0.38 | 2 | 5 | 11.8 |
| Meeke County | 8 580 | 2.73 | 0.41 | 588 | 1 044 | 91.1 | 1.91 | 0.42 | 540 | 83 | 35.2 |
| Acton township | 164 | 2.30 | 0.34 | 7 | 17 | 88.9 | 3.20 | 0.40 | 4 | 3 | - |
| Cedar Mills city | 28 | 2.12 | 0.33 | 2 | 4 | 100.0 | 1.00 | 0.25 | - | - | - |
| Cedar Mills township | 169 | 2.91 | 0.42 | 9 | 27 | 93.2 | 2.36 | 0.39 | 3 | 2 | - |
| Collinwood township | 365 | 2.76 | 0.38 | 28 | 42 | 92.8 | 3.63 | 0.52 | 4 | - | - |
| Cosmos city | 235 | 2.24 | 0.38 | 36 | 27 | 93.2 | 2.30 | 0.56 | 19 | - | 34.1 |
| Cosmos township | 96 | 2.50 | 0.37 | 10 | 23 | 87.2 | 2.60 | 0.60 | 4 | 3 | - |
| Danielson township | 118 | 2.76 | 0.39 | 6 | 17 | 93.2 | 3.93 | 0.57 | 4 | 2 | - |
| Darwin city | 112 | 2.39 | 0.41 | 4 | 20 | 78.4 | 2.46 | 0.56 | 6 | 2 | 20.8 |
| Darwin township | 291 | 2.42 | 0.35 | 27 | 30 | 87.1 | 2.67 | 0.39 | 8 | 2 | - |
| Dassel city | 521 | 2.63 | 0.42 | 35 | 57 | 90.4 | 1.55 | 0.43 | 57 | - | 58.9 |
| Dassel township | 469 | 3.05 | 0.44 | 33 | 33 | 96.7 | 2.34 | 0.44 | 16 | 2 | - |
| Eden Valley city (part) | 206 | 2.63 | 0.40 | 11 | 19 | 96.5 | 1.58 | 0.37 | 21 | 6 | 48.4 |

Table 23. Owner and Renter Household Characteristics: 2000—Con.

[Data based on a sample (except Tables 65-68). For information on confidentiality protection, coverage, sampling error, and nonsampling error, see Appendix G. For location of definitions, see "How to Use This Census Report"]

| State County County Subdivision Place | Owner-occupied housing units | | | | | | Renter-occupied housing units | | | | |
|--|------------------------------|------------------------|--------------------|----------------------------------|-----------------|--------------------------------------|-------------------------------|--------------------|----------------------------------|-----------------|--------------------------------------|
| | Occupied housing units | Average household size | Occupants per room | Year householder moved into unit | | Percent 1 unit, detached or attached | Average household size | Occupants per room | Year householder moved into unit | | Percent 5 or more units in structure |
| | | | | 1999 to March 2000 | 1969 or earlier | | | | 1999 to March 2000 | 1969 or earlier | |
| Meeker County—Con. | | | | | | | | | | | |
| Ellsworth township | 322 | 2.57 | 0.40 | 32 | 21 | 85.2 | 2.83 | 0.71 | - | - | - |
| Forest City township | 233 | 2.91 | 0.44 | 9 | 45 | 90.1 | 3.03 | 0.50 | 7 | 2 | - |
| Forest Prairie township | 296 | 2.85 | 0.43 | 24 | 48 | 90.9 | 2.24 | 0.39 | 2 | 9 | - |
| Greenleaf township | 290 | 2.37 | 0.36 | 8 | 34 | 89.3 | 2.30 | 0.36 | 6 | - | - |
| Grove City city | 255 | 2.55 | 0.40 | 14 | 46 | 89.4 | 2.22 | 0.55 | 40 | 2 | 18.8 |
| Harvey township | 136 | 3.10 | 0.42 | 2 | 17 | 86.8 | 2.14 | 0.31 | - | - | - |
| Kingston city | 50 | 3.19 | 0.50 | 4 | 7 | 87.5 | 2.50 | 0.83 | 2 | - | - |
| Kingston township | 398 | 3.09 | 0.45 | 32 | 58 | 93.8 | 2.48 | 0.46 | 9 | 13 | - |
| Litchfield city | 2 618 | 2.68 | 0.40 | 185 | 286 | 92.4 | 1.58 | 0.39 | 268 | 21 | 49.2 |
| Litchfield township | 302 | 2.89 | 0.40 | 25 | 36 | 93.2 | 2.63 | 0.42 | 3 | - | - |
| Manannah township | 212 | 3.13 | 0.47 | 8 | 21 | 87.2 | 2.46 | 0.40 | 13 | 6 | - |
| Swede Grove township | 136 | 2.97 | 0.43 | 2 | 31 | 90.2 | 2.79 | 0.48 | 6 | - | - |
| Union Grove township | 227 | 2.84 | 0.40 | 17 | 31 | 92.9 | 2.59 | 0.40 | 4 | 4 | - |
| Watkins city | 341 | 2.74 | 0.43 | 18 | 47 | 83.1 | 1.51 | 0.38 | 34 | 4 | 38.4 |
| Mille Lacs County | 8 638 | 2.66 | 0.43 | 705 | 753 | 85.3 | 1.99 | 0.49 | 650 | 46 | 45.7 |
| Bock city | 42 | 2.14 | 0.41 | - | 8 | 94.6 | 2.40 | 0.52 | - | - | - |
| Bogus Brook township | 338 | 3.01 | 0.46 | 62 | 44 | 86.2 | 3.38 | 0.49 | 6 | 2 | - |
| Borgholm township | 407 | 2.94 | 0.46 | 56 | 52 | 83.8 | 1.58 | 0.34 | 5 | - | - |
| Bradbury township | 71 | 2.94 | 0.44 | - | 5 | 89.1 | 1.57 | 0.30 | 3 | 2 | - |
| Dailey township | 86 | 2.86 | 0.47 | 14 | 10 | 87.7 | 3.20 | 0.80 | - | 2 | - |
| East Side township | 338 | 2.13 | 0.38 | 23 | 15 | 82.8 | 2.84 | 0.63 | 7 | - | - |
| Foreston city | 143 | 2.75 | 0.43 | 10 | 16 | 87.9 | 2.59 | 0.62 | 9 | 2 | - |
| Greenbush township | 388 | 2.90 | 0.46 | 34 | 52 | 83.4 | 3.12 | 0.54 | 10 | 5 | - |
| Hayland township | 171 | 2.69 | 0.48 | 22 | 16 | 66.3 | 2.20 | 0.39 | - | - | - |
| Isle city | 319 | 2.33 | 0.42 | 30 | 14 | 86.2 | 1.66 | 0.44 | 32 | 2 | 42.1 |
| Isle Harbor township | 256 | 2.61 | 0.44 | 23 | 38 | 76.8 | 2.30 | 0.42 | 7 | 2 | - |
| Kathio township | 480 | 2.46 | 0.44 | 36 | 16 | 78.5 | 3.30 | 0.66 | 28 | 2 | 3.7 |
| Vineland CDP | 176 | 2.60 | 0.49 | 12 | 3 | 84.8 | 3.50 | 0.72 | 19 | 2 | 4.8 |
| Lewis township | 32 | 2.03 | 0.34 | 3 | 5 | 93.3 | 1.00 | 0.25 | - | - | - |
| Milaca city | 1 113 | 2.46 | 0.41 | 67 | 102 | 84.1 | 1.63 | 0.44 | 152 | - | 63.2 |
| Milaca township | 407 | 2.93 | 0.43 | 32 | 27 | 86.2 | 2.62 | 0.46 | 5 | 4 | - |
| Milo township | 370 | 2.94 | 0.44 | 15 | 53 | 86.7 | 2.04 | 0.38 | 11 | 2 | 8.7 |
| Mudgett township | 28 | 3.27 | 0.57 | 8 | 6 | 80.8 | 2.50 | 0.25 | - | - | - |
| Onamia city | 314 | 2.58 | 0.44 | 16 | 25 | 86.1 | 1.70 | 0.44 | 48 | 4 | 66.9 |
| Onamia township | 221 | 2.63 | 0.42 | 13 | 20 | 83.3 | 3.37 | 0.68 | 25 | 3 | - |
| Page township | 219 | 2.83 | 0.48 | 36 | 15 | 81.4 | 3.22 | 0.49 | 6 | - | - |
| Pease city | 74 | 2.28 | 0.37 | 4 | 2 | 100.0 | 3.69 | 0.62 | 5 | - | - |
| Princeton city (part) | 1 614 | 2.69 | 0.44 | 122 | 118 | 88.1 | 1.67 | 0.48 | 235 | 7 | 66.1 |
| Princeton township | 700 | 2.81 | 0.42 | 52 | 69 | 95.8 | 2.35 | 0.41 | 11 | 6 | - |
| South Harbor township | 364 | 2.37 | 0.40 | 23 | 22 | 81.5 | 2.47 | 0.52 | 33 | - | - |
| Wahkon city | 143 | 1.86 | 0.36 | 4 | 3 | 80.4 | 2.13 | 0.67 | 12 | 1 | 58.1 |
| Morrison County | 11 816 | 2.76 | 0.42 | 754 | 1 502 | 90.1 | 2.08 | 0.46 | 755 | 127 | 38.8 |
| Agram township | 174 | 3.10 | 0.43 | 19 | 23 | 98.1 | 2.50 | 0.50 | 2 | - | - |
| Belle Prairie township | 580 | 2.81 | 0.40 | 20 | 95 | 91.8 | 2.63 | 0.45 | 6 | 9 | - |
| Bellevue township | 361 | 3.09 | 0.47 | 33 | 20 | 84.8 | 2.75 | 0.55 | 16 | 3 | 6.3 |
| Bowlus city | 114 | 2.59 | 0.44 | 13 | 12 | 99.0 | 2.29 | 0.45 | 2 | - | - |
| Buckman city | 69 | 2.93 | 0.45 | 4 | 8 | 100.0 | 3.11 | 0.61 | 4 | - | - |
| Buckman township | 224 | 3.35 | 0.48 | 16 | 37 | 95.6 | 2.32 | 0.40 | 9 | 2 | - |
| Buh township | 174 | 3.30 | 0.44 | 4 | 36 | 93.2 | 1.69 | 0.22 | 4 | 4 | - |
| Culdrum township | 170 | 2.85 | 0.44 | 9 | 33 | 94.0 | 2.85 | 0.47 | 2 | - | - |
| Cushing township | 221 | 2.94 | 0.48 | 16 | 21 | 88.5 | 3.08 | 0.56 | 2 | 2 | - |
| Darling township | 210 | 2.94 | 0.44 | 14 | 41 | 87.8 | 2.93 | 0.59 | 9 | - | - |
| Elmdale city | 40 | 2.58 | 0.40 | 7 | 5 | 100.0 | 1.50 | 0.30 | - | - | - |
| Elmdale township | 282 | 3.03 | 0.46 | 25 | 50 | 93.4 | 2.76 | 0.43 | 6 | 7 | - |
| Flensburg city | 90 | 2.95 | 0.46 | - | 8 | 94.9 | 2.17 | 0.39 | - | 4 | - |
| Genola city | 31 | 2.57 | 0.37 | - | 10 | 100.0 | 1.60 | 0.38 | 8 | - | - |
| Granite township | 141 | 3.31 | 0.47 | 9 | 17 | 93.4 | 2.75 | 0.37 | - | - | - |
| Green Prairie township | 238 | 2.66 | 0.40 | 23 | 24 | 89.8 | 2.50 | 0.44 | - | 2 | - |
| Harding city | 46 | 2.16 | 0.39 | 5 | 4 | 60.5 | 4.38 | 1.03 | 2 | - | 25.0 |
| Hillman city | 14 | 1.93 | 0.39 | 6 | - | 100.0 | - | (X) | - | - | (X) |
| Hillman township | 54 | 3.29 | 0.51 | 2 | 6 | 92.2 | 3.33 | 0.50 | - | 2 | - |
| Lakin township | 131 | 3.15 | 0.52 | 11 | 27 | 71.1 | 1.00 | 0.24 | 2 | 2 | - |
| Laststrup city | 51 | 2.37 | 0.41 | 6 | 12 | 100.0 | 1.50 | 0.25 | 2 | - | - |
| Leigh township | 61 | 2.65 | 0.46 | 5 | 6 | 60.0 | 3.33 | 0.67 | 2 | 2 | - |
| Little Falls city | 3 215 | 2.51 | 0.38 | 145 | 386 | 92.0 | 1.87 | 0.45 | 425 | 55 | 54.9 |
| Little Falls township | 533 | 3.09 | 0.42 | 46 | 39 | 93.1 | 1.88 | 0.31 | 5 | 8 | 8.0 |
| Morrill township | 225 | 2.99 | 0.50 | 27 | 27 | 74.8 | 2.73 | 0.55 | 2 | 2 | - |
| Motley city (part) | 275 | 2.47 | 0.43 | 26 | 14 | 68.7 | 1.78 | 0.38 | 51 | - | 45.2 |
| Motley township | 65 | 2.55 | 0.41 | 8 | 10 | 87.5 | 3.67 | 0.77 | 3 | - | - |
| Mount Morris township | 26 | 2.67 | 0.45 | 2 | 4 | 75.0 | 3.50 | 0.58 | - | - | - |
| Parker township | 158 | 3.21 | 0.50 | 8 | 18 | 81.4 | 2.62 | 0.37 | 2 | 2 | - |
| Pierz city | 509 | 2.47 | 0.38 | 37 | 54 | 90.8 | 1.88 | 0.45 | 61 | - | 44.1 |
| Pierz township | 158 | 3.11 | 0.44 | 10 | 27 | 95.9 | 3.27 | 0.47 | 2 | 2 | - |
| Pike Creek township | 308 | 2.96 | 0.46 | 15 | 54 | 93.3 | 2.18 | 0.38 | - | 2 | - |
| Platte township | 132 | 2.56 | 0.45 | 4 | 37 | 85.2 | 1.90 | 0.38 | 4 | 4 | - |
| Pulaski township | 129 | 2.67 | 0.43 | 6 | 24 | 93.5 | 1.33 | 0.21 | - | - | - |
| Rail Prairie township | 64 | 2.17 | 0.35 | 4 | 12 | 91.4 | 1.50 | 0.45 | 2 | 2 | - |
| Randall city | 213 | 2.27 | 0.38 | 16 | 52 | 90.1 | 3.20 | 0.65 | 22 | 2 | 22.0 |
| Richardson township | 217 | 2.41 | 0.42 | 17 | 21 | 85.1 | 2.27 | 0.53 | 2 | - | - |
| Ripley township | 233 | 3.05 | 0.52 | 16 | 33 | 80.8 | 2.22 | 0.34 | 4 | 2 | - |
| Rosing township | 56 | 2.42 | 0.38 | 2 | - | 94.3 | 1.00 | 0.33 | - | - | - |
| Royalton city (part) | 324 | 2.77 | 0.44 | 24 | 19 | 94.9 | 2.02 | 0.49 | 34 | - | 51.7 |
| Scandia Valley township | 477 | 2.15 | 0.36 | 40 | 33 | 89.3 | 3.03 | 0.61 | 21 | - | - |
| Sobieski city | 93 | 2.29 | 0.37 | 4 | 13 | 98.8 | 2.22 | 0.40 | 3 | - | - |
| Swan River township | 232 | 3.29 | 0.49 | 7 | 51 | 93.2 | 2.92 | 0.59 | 2 | - | - |
| Swanville city | 139 | 2.31 | 0.40 | 5 | 11 | 86.1 | 2.29 | 0.53 | 2 | - | 45.2 |
| Swanville township | 171 | 3.08 | 0.44 | 10 | 34 | 91.8 | 3.80 | 0.58 | 7 | 5 | - |
| Two Rivers township | 185 | 3.20 | 0.48 | 21 | 15 | 93.2 | 2.13 | 0.47 | 5 | - | - |
| Upsala city | 193 | 2.43 | 0.39 | 7 | 19 | 94.1 | 1.93 | 0.47 | 18 | 2 | 41.4 |
| Mower County | 15 582 | 2.55 | 0.40 | 948 | 2 585 | 95.0 | 1.98 | 0.50 | 1 291 | 85 | 48.3 |
| Adams city | 336 | 2.40 | 0.37 | 19 | 57 | 97.2 | 1.77 | 0.50 | 35 | - | 56.3 |
| Adams township | 150 | 3.23 | 0.43 | 2 | 40 | 95.5 | 3.24 | 0.48 | - | 4 | 11.8 |
| Austin city | 9 904 | 2.42 | 0.39 | 655 | 1 620 | 94.7 | 1.92 | 0.52 | 1 069 | 43 | 54.8 |

Table 23. Owner and Renter Household Characteristics: 2000—Con.

[Data based on a sample (except Tables 65-68). For information on confidentiality protection, coverage, sampling error, and nonsampling error, see Appendix G. For location of definitions, see "How to Use This Census Report"]

| State County County Subdivision Place | Owner-occupied housing units | | | | | | Renter-occupied housing units | | | | |
|--|------------------------------|------------------------|--------------------|----------------------------------|-----------------|--------------------------------------|-------------------------------|--------------------|----------------------------------|-----------------|--------------------------------------|
| | Occupied housing units | Average household size | Occupants per room | Year householder moved into unit | | Percent 1 unit, detached or attached | Average household size | Occupants per room | Year householder moved into unit | | Percent 5 or more units in structure |
| | | | | 1999 to March 2000 | 1969 or earlier | | | | 1999 to March 2000 | 1969 or earlier | |
| Mower County—Con. | | | | | | | | | | | |
| Austin township | 494 | 2.84 | 0.43 | 8 | 89 | 98.2 | 1.94 | 0.39 | 30 | - | - |
| Bennington township | 66 | 2.87 | 0.41 | 6 | 16 | 91.7 | 3.00 | 0.47 | 3 | - | - |
| Brownsdale city | 292 | 2.55 | 0.39 | 15 | 33 | 93.4 | 2.33 | 0.58 | 20 | 2 | 36.7 |
| Clayton township | 59 | 3.36 | 0.47 | 7 | 10 | 100.0 | 2.33 | 0.44 | 2 | 3 | - |
| Dexter city | 128 | 2.47 | 0.41 | 8 | 11 | 90.7 | 3.05 | 0.68 | 12 | - | 61.9 |
| Dexter township | 98 | 2.77 | 0.40 | 8 | 28 | 100.0 | 2.40 | 0.43 | 2 | - | 20.0 |
| Elkton city | 49 | 2.66 | 0.42 | - | 7 | 95.7 | 6.00 | 2.00 | - | - | 50.0 |
| Frankford township | 122 | 3.00 | 0.42 | 11 | 12 | 93.3 | 2.53 | 0.42 | 2 | 5 | - |
| Grand Meadow city | 401 | 2.51 | 0.39 | 33 | 39 | 93.8 | 1.35 | 0.32 | 17 | - | 39.2 |
| Grand Meadow township | 104 | 2.92 | 0.42 | 2 | 28 | 97.7 | 3.00 | 0.43 | - | 3 | - |
| Lansing township | 497 | 2.52 | 0.40 | 24 | 103 | 94.0 | 2.94 | 0.54 | 24 | 6 | 29.7 |
| Le Roy city | 411 | 2.50 | 0.39 | 25 | 38 | 92.5 | 1.44 | 0.36 | 22 | 4 | 40.5 |
| Le Roy township | 144 | 2.43 | 0.37 | 6 | 40 | 95.3 | 2.20 | 0.33 | - | 2 | - |
| Lodi township | 86 | 2.78 | 0.39 | 4 | 30 | 100.0 | 5.67 | 0.94 | - | - | - |
| Lyle city | 209 | 2.83 | 0.42 | 14 | 16 | 97.0 | 2.13 | 0.51 | 8 | - | 50.0 |
| Lyle township | 157 | 2.82 | 0.42 | 2 | 18 | 97.2 | 2.00 | 0.38 | 5 | - | - |
| Mapleview city | 88 | 1.68 | 0.36 | 5 | 31 | 100.0 | 1.69 | 0.32 | 3 | - | - |
| Marshall township | 118 | 3.11 | 0.42 | 6 | 28 | 96.2 | 3.07 | 0.45 | 5 | 2 | - |
| Nevada township | 115 | 2.97 | 0.43 | - | 27 | 98.0 | 2.00 | 0.38 | - | 4 | - |
| Pleasant Valley township | 106 | 3.46 | 0.48 | - | 19 | 88.5 | 1.00 | 0.20 | - | 2 | - |
| Racine city | 117 | 2.94 | 0.42 | 6 | 11 | 100.0 | 1.42 | 0.33 | - | - | 33.3 |
| Racine township | 160 | 2.64 | 0.37 | 13 | 27 | 94.0 | 2.56 | 0.38 | 1 | 1 | - |
| Red Rock township | 268 | 2.80 | 0.41 | 17 | 43 | 97.9 | 2.04 | 0.32 | 4 | 2 | - |
| Rose Creek city | 142 | 2.88 | 0.43 | 7 | 20 | 96.1 | 1.13 | 0.27 | 3 | - | 51.3 |
| Sargeant city | 34 | 2.59 | 0.38 | 2 | 8 | 93.8 | 4.50 | 0.56 | - | - | - |
| Sargeant township | 98 | 2.41 | 0.36 | 13 | 20 | 97.5 | 4.00 | 0.68 | 4 | - | - |
| Taopi city | 31 | 3.39 | 0.48 | 4 | 2 | 71.0 | - | (X) | - | - | (X) |
| Udolpho township | 162 | 2.82 | 0.38 | 10 | 29 | 97.9 | 2.45 | 0.43 | - | 2 | - |
| Waltham city | 66 | 2.64 | 0.38 | 4 | 12 | 100.0 | - | (X) | - | - | (X) |
| Waltham township | 147 | 2.94 | 0.42 | 4 | 39 | 98.5 | 4.36 | 0.74 | 3 | - | - |
| Windom township | 223 | 3.01 | 0.45 | 8 | 34 | 90.7 | 1.86 | 0.40 | 17 | - | 10.3 |
| Murray County | 7 322 | 2.45 | 0.37 | 183 | 657 | 96.2 | 2.25 | 0.44 | 202 | 32 | 30.4 |
| Avoca city | 67 | 2.04 | 0.39 | 2 | 7 | 100.0 | 3.00 | 0.64 | 6 | - | - |
| Belfast township | 70 | 2.62 | 0.36 | 4 | 13 | 93.3 | 2.10 | 0.36 | 2 | 6 | - |
| Bondin township | 124 | 2.63 | 0.36 | 3 | 16 | 98.3 | 2.11 | 0.44 | 5 | 2 | - |
| Cameron township | 55 | 2.63 | 0.37 | 6 | 15 | 100.0 | 2.14 | 0.35 | 4 | - | - |
| Chanarambie township | 76 | 2.84 | 0.42 | 3 | 18 | 100.0 | 2.63 | 0.31 | 3 | - | - |
| Chandler city | 115 | 2.30 | 0.36 | 7 | 17 | 95.2 | 2.50 | 0.54 | 10 | - | 37.5 |
| Currie city | 106 | 1.69 | 0.27 | 9 | 17 | 94.6 | 1.77 | 0.43 | 2 | 2 | 15.4 |
| Des Moines River township | 76 | 2.55 | 0.37 | - | 19 | 96.4 | 3.76 | 0.59 | 3 | 1 | - |
| Dovray city | 32 | 1.83 | 0.34 | 2 | 6 | 100.0 | 3.00 | 0.60 | - | - | - |
| Dovray township | 72 | 2.24 | 0.31 | 2 | 25 | 97.1 | 6.00 | 0.60 | - | - | - |
| Ellsborough township | 60 | 3.73 | 0.56 | 1 | 20 | 91.7 | 3.92 | 0.62 | - | 4 | - |
| Fenton township | 73 | 3.03 | 0.42 | - | 16 | 97.1 | 1.80 | 0.35 | - | 2 | - |
| Fulda city | 529 | 2.44 | 0.39 | 28 | 65 | 94.7 | 1.59 | 0.35 | 30 | 6 | 55.9 |
| Hadley city | 37 | 2.37 | 0.39 | 4 | 15 | 91.4 | 2.00 | 0.25 | - | - | - |
| Holly township | 59 | 2.74 | 0.39 | 7 | 19 | 96.0 | 5.33 | 0.91 | 2 | 3 | - |
| Iona city | 79 | 2.03 | 0.32 | - | 19 | 91.8 | 3.00 | 0.45 | 4 | - | - |
| Iona township | 63 | 3.03 | 0.44 | - | 21 | 96.6 | 3.80 | 0.68 | 1 | - | - |
| Lake Sarah township | 143 | 2.18 | 0.35 | 12 | 12 | 92.2 | 3.60 | 0.61 | 3 | 1 | - |
| The Lakes CDP (part) | 102 | 2.15 | 0.36 | 10 | 4 | 92.6 | 3.14 | 0.56 | 1 | - | - |
| Lake Wilson city | 128 | 2.12 | 0.34 | 7 | 19 | 96.7 | 2.83 | 0.57 | 4 | - | - |
| Leeds township | 82 | 2.86 | 0.42 | 2 | 18 | 96.1 | 2.00 | 0.24 | - | 2 | - |
| Lime Lake township | 79 | 2.37 | 0.35 | 2 | 5 | 100.0 | 3.50 | 0.51 | 2 | - | - |
| Lowville township | 73 | 2.41 | 0.35 | 5 | 10 | 100.0 | 3.47 | 0.53 | 4 | - | - |
| Mason township | 109 | 2.63 | 0.41 | 4 | 22 | 97.0 | 3.11 | 0.54 | 6 | - | - |
| The Lakes CDP (part) | 36 | 2.36 | 0.40 | 4 | - | 100.0 | 3.67 | 0.79 | 2 | - | - |
| Moulton township | 81 | 3.22 | 0.44 | - | 13 | 100.0 | 2.95 | 0.46 | 3 | - | - |
| Murray township | 98 | 2.06 | 0.30 | - | 24 | 87.8 | 2.56 | 0.33 | 2 | - | - |
| The Lakes CDP (part) | 39 | 2.00 | 0.31 | - | 7 | 87.2 | - | (X) | - | - | (X) |
| Shetek township | 127 | 2.66 | 0.38 | 12 | 17 | 96.6 | 2.00 | 0.39 | 5 | 1 | - |
| The Lakes CDP (part) | 80 | 2.84 | 0.41 | 7 | 4 | 94.7 | 1.20 | 0.23 | 4 | - | - |
| Skandia township | 62 | 2.38 | 0.33 | 7 | 24 | 96.0 | 2.42 | 0.39 | 4 | 2 | - |
| Slayton city | 912 | 2.35 | 0.38 | 50 | 137 | 96.9 | 1.55 | 0.41 | 94 | - | 57.6 |
| Slayton township | 135 | 2.66 | 0.35 | 4 | 28 | 100.0 | 2.17 | 0.31 | 3 | - | - |
| Nicollet County | 10 642 | 2.72 | 0.38 | 779 | 1 139 | 90.4 | 2.05 | 0.47 | 1 174 | 82 | 50.0 |
| Belgrade township | 361 | 2.87 | 0.38 | 21 | 52 | 95.9 | 1.87 | 0.33 | 4 | 3 | - |
| Bernadotte township | 117 | 2.83 | 0.39 | 7 | 24 | 95.8 | 4.43 | 0.57 | - | - | - |
| Brighton township | 68 | 2.95 | 0.42 | - | 16 | 100.0 | 1.42 | 0.19 | 3 | 3 | - |
| Courtland city | 191 | 3.01 | 0.41 | 6 | 19 | 98.7 | 1.94 | 0.43 | 19 | - | 66.7 |
| Courtland township | 223 | 3.17 | 0.43 | 1 | 59 | 95.0 | 2.62 | 0.38 | 3 | 3 | - |
| Granby township | 87 | 2.77 | 0.40 | 5 | 22 | 72.7 | 3.20 | 0.51 | 3 | 5 | - |
| Lafayette city | 201 | 2.72 | 0.42 | 9 | 31 | 92.4 | 1.43 | 0.34 | 17 | - | 52.3 |
| Lafayette township | 266 | 2.81 | 0.39 | 15 | 43 | 96.5 | 2.33 | 0.35 | 13 | 18 | - |
| Lake Prairie township | 233 | 2.70 | 0.37 | 4 | 44 | 95.4 | 3.08 | 0.45 | 6 | 4 | - |
| Mankato city (part) | - | - | (X) | - | - | (X) | - | (X) | - | - | (X) |
| New Sweden township | 108 | 3.20 | 0.42 | - | 29 | 95.5 | 2.10 | 0.33 | 5 | 7 | - |
| Nicollet city | 351 | 2.71 | 0.39 | 17 | 38 | 92.1 | 1.73 | 0.37 | 21 | 4 | 54.1 |
| Nicollet township | 181 | 2.94 | 0.40 | 5 | 34 | 94.2 | 2.13 | 0.37 | 2 | 2 | - |
| North Mankato city (part) | 4 752 | 2.67 | 0.38 | 456 | 347 | 89.2 | 1.97 | 0.48 | 599 | 15 | 56.2 |
| Oshawa township | 181 | 2.76 | 0.36 | 9 | 42 | 97.6 | 1.94 | 0.37 | 4 | 4 | 25.0 |
| Ridgely township | 42 | 2.73 | 0.36 | - | 10 | 93.9 | 2.11 | 0.31 | 2 | - | - |
| St. Peter city | 2 981 | 2.63 | 0.38 | 213 | 275 | 87.1 | 2.10 | 0.52 | 467 | 7 | 53.7 |
| Traverse township | 120 | 2.86 | 0.41 | 6 | 11 | 95.2 | 2.20 | 0.33 | 2 | 3 | - |
| West Newton township | 179 | 3.04 | 0.40 | 5 | 43 | 98.8 | 1.78 | 0.29 | 4 | 4 | - |
| Nobles County | 7 939 | 2.65 | 0.41 | 401 | 1 217 | 95.0 | 2.35 | 0.56 | 733 | 58 | 40.9 |
| Adrian city | 495 | 2.46 | 0.39 | 32 | 84 | 97.0 | 2.11 | 0.43 | 28 | 3 | 39.1 |
| Bigelow city | 86 | 2.63 | 0.42 | - | 20 | 85.4 | 1.50 | 0.43 | 3 | - | - |
| Bigelow township | 131 | 2.95 | 0.41 | - | 32 | 100.0 | 1.25 | 0.23 | - | - | - |
| Bloom township | 63 | 3.58 | 0.49 | 4 | 9 | 100.0 | 3.47 | 0.53 | 3 | 2 | - |
| Brewster city | 202 | 2.49 | 0.38 | 17 | 24 | 92.7 | 2.38 | 0.45 | 13 | - | 37.5 |
| Dewald township | 95 | 2.65 | 0.39 | 2 | 14 | 97.5 | 3.00 | 0.55 | - | 5 | - |
| Dundee city | 54 | 2.30 | 0.35 | - | 13 | 95.7 | 1.75 | 0.37 | - | 2 | - |

Table 23. Owner and Renter Household Characteristics: 2000—Con.

[Data based on a sample (except Tables 65-68). For information on confidentiality protection, coverage, sampling error, and nonsampling error, see Appendix G. For location of definitions, see "How to Use This Census Report"]

| State County County Subdivision Place | Owner-occupied housing units | | | | | | Renter-occupied housing units | | | | | |
|--|------------------------------|------------------------|--------------------|----------------------------------|-----------------|--------------------------------------|-------------------------------|--------------------|----------------------------------|-----------------|--------------------------------------|--|
| | Occupied housing units | Average household size | Occupants per room | Year householder moved into unit | | Percent 1 unit, detached or attached | Average household size | Occupants per room | Year householder moved into unit | | Percent 5 or more units in structure | |
| | | | | 1999 to March 2000 | 1969 or earlier | | | | 1999 to March 2000 | 1969 or earlier | | |
| | | | | | | | | | | | | |
| Nobles County—Con. | | | | | | | | | | | | |
| Elk township | 107 | 2.82 | 0.43 | 2 | 21 | 90.6 | 2.91 | 0.42 | 2 | 2 | - | |
| Ellsworth city | 218 | 2.10 | 0.35 | 12 | 17 | 98.9 | 2.63 | 0.54 | 12 | 1 | 15.6 | |
| Graham Lakes township | 85 | 2.66 | 0.40 | 4 | 17 | 88.7 | 3.57 | 0.49 | 2 | - | - | |
| Grand Prairie township | 86 | 2.67 | 0.36 | 6 | 21 | 92.1 | 2.50 | 0.34 | 2 | 2 | - | |
| Hersey township | 83 | 2.89 | 0.40 | 3 | 10 | 97.0 | 2.88 | 0.48 | - | 3 | - | |
| Indian Lake township | 104 | 2.69 | 0.37 | 2 | 19 | 96.4 | 3.00 | 0.43 | 8 | 2 | - | |
| Kinbrae city | 10 | 2.80 | 0.49 | - | - | 100.0 | - | (X) | - | - | (X) | |
| Larkin township | 76 | 2.70 | 0.39 | 2 | 28 | 100.0 | 4.44 | 0.67 | - | 2 | - | |
| Leota township | 193 | 2.34 | 0.34 | 4 | 43 | 100.0 | 2.71 | 0.40 | 3 | 4 | - | |
| Leota CDP | 115 | 2.10 | 0.32 | 4 | 22 | 100.0 | 2.78 | 0.48 | 3 | 2 | - | |
| Lismore city | 99 | 2.60 | 0.42 | 4 | 20 | 94.8 | 3.00 | 0.38 | - | - | - | |
| Lismore township | 72 | 2.92 | 0.40 | 4 | 25 | 96.9 | 3.38 | 0.61 | - | 2 | - | |
| Little Rock township | 92 | 2.48 | 0.34 | 2 | 28 | 96.9 | 3.82 | 0.59 | 2 | 8 | - | |
| Lorain township | 108 | 2.60 | 0.38 | - | 13 | 95.8 | 2.31 | 0.39 | 5 | - | - | |
| Olney township | 72 | 2.89 | 0.40 | - | 18 | 93.7 | 4.22 | 0.58 | - | - | - | |
| Ransom township | 106 | 2.75 | 0.40 | 9 | 19 | 100.0 | 3.27 | 0.50 | 7 | 2 | - | |
| Round Lake city | 182 | 2.39 | 0.38 | 13 | 23 | 93.8 | 1.58 | 0.36 | 5 | 2 | 36.1 | |
| Rushmore city | 157 | 2.60 | 0.44 | 8 | 25 | 97.8 | 2.09 | 0.56 | 10 | - | 39.1 | |
| Seward township | 88 | 2.49 | 0.32 | 2 | 22 | 100.0 | 3.73 | 0.58 | - | 1 | - | |
| Summit Lake township | 129 | 2.79 | 0.44 | 2 | 47 | 100.0 | 3.45 | 0.55 | 4 | 2 | 9.1 | |
| Westside township | 82 | 3.00 | 0.39 | 4 | 10 | 100.0 | 4.07 | 0.63 | 2 | - | 13.3 | |
| Wilmont city | 140 | 2.34 | 0.37 | 8 | 22 | 100.0 | 1.10 | 0.22 | 4 | 2 | 20.0 | |
| Wilmont township | 81 | 2.79 | 0.38 | 2 | 24 | 100.0 | 2.67 | 0.39 | - | 5 | - | |
| Worthington city | 4 311 | 2.72 | 0.43 | 247 | 524 | 93.0 | 2.22 | 0.61 | 616 | 6 | 50.6 | |
| Worthington township | 132 | 2.51 | 0.38 | 6 | 25 | 99.2 | 1.50 | 0.29 | 2 | - | - | |
| Norman County | 3 010 | 2.54 | 0.38 | 145 | 613 | 94.1 | 1.84 | 0.38 | 184 | 19 | 30.4 | |
| Ada city | 746 | 2.43 | 0.36 | 34 | 105 | 96.2 | 1.51 | 0.34 | 68 | 4 | 41.0 | |
| Anthony township | 30 | 3.00 | 0.43 | - | 10 | 100.0 | 2.71 | 0.41 | 2 | - | - | |
| Bear Park township | 81 | 2.29 | 0.32 | 9 | 36 | 94.2 | 2.17 | 0.33 | 4 | - | - | |
| Borup city | 34 | 2.89 | 0.46 | 7 | 4 | 77.8 | 1.71 | 0.38 | - | - | 28.6 | |
| Flom township | 95 | 2.51 | 0.39 | - | 23 | 94.8 | 1.78 | 0.29 | 5 | 2 | 11.1 | |
| Fossum township | 63 | 2.73 | 0.40 | 6 | 22 | 87.5 | 1.29 | 0.26 | - | - | - | |
| Gary city | 88 | 2.51 | 0.38 | 9 | 21 | 89.2 | 2.20 | 0.34 | 4 | - | - | |
| Good Hope township | 20 | 2.24 | 0.26 | - | 10 | 88.2 | 1.33 | 0.27 | - | - | - | |
| Green Meadow township | 38 | 2.92 | 0.38 | - | 12 | 94.4 | 4.00 | 0.57 | - | - | - | |
| Halstad city | 259 | 2.40 | 0.36 | 24 | 35 | 95.1 | 1.59 | 0.41 | 20 | 2 | 25.0 | |
| Halstad township | 44 | 2.98 | 0.37 | 2 | 16 | 95.2 | 1.00 | 0.13 | - | - | - | |
| Hegne township | 24 | 2.50 | 0.31 | - | 7 | 100.0 | 1.40 | 0.21 | - | 4 | - | |
| Hendrum city | 126 | 2.87 | 0.44 | 6 | 12 | 88.5 | 1.91 | 0.47 | 8 | 2 | 72.7 | |
| Hendrum township | 49 | 2.40 | 0.36 | 6 | 13 | 87.2 | 2.50 | 0.50 | - | - | - | |
| Home Lake township | 67 | 3.40 | 0.46 | 3 | 12 | 87.9 | 2.44 | 0.61 | 9 | - | 33.3 | |
| Lake Ida township | 70 | 2.92 | 0.41 | 4 | 24 | 96.7 | 2.56 | 0.34 | - | - | - | |
| Lee township | 56 | 2.87 | 0.41 | 2 | 15 | 92.6 | 2.50 | 0.50 | - | - | - | |
| Lockhart township | 26 | 2.25 | 0.32 | - | 6 | 100.0 | 4.50 | 0.64 | 2 | - | - | |
| McDonaldsville township | 69 | 2.68 | 0.38 | - | 13 | 100.0 | 4.00 | 0.67 | - | - | - | |
| Mary township | 46 | 2.88 | 0.45 | 2 | 22 | 100.0 | 2.33 | 0.39 | - | - | - | |
| Perley city | 50 | 2.65 | 0.43 | 7 | 6 | 87.5 | 2.00 | 0.40 | - | - | - | |
| Pleasant View township | 50 | 2.61 | 0.37 | - | 14 | 100.0 | 3.29 | 0.48 | 2 | 3 | - | |
| Rockwell township | 26 | 2.57 | 0.36 | 2 | 4 | 100.0 | 2.20 | 0.37 | - | - | - | |
| Shelly city | 106 | 2.47 | 0.38 | 6 | 18 | 100.0 | 2.22 | 0.40 | 12 | - | 44.4 | |
| Shelly township | 52 | 2.26 | 0.31 | - | 16 | 87.0 | 3.83 | 0.50 | - | - | - | |
| Spring Creek township | 22 | 2.24 | 0.33 | - | 12 | 88.2 | 2.60 | 0.34 | - | - | - | |
| Strand township | 44 | 2.36 | 0.36 | - | 13 | 94.4 | 2.38 | 0.63 | 2 | - | - | |
| Sundal township | 52 | 3.28 | 0.48 | - | 14 | 92.0 | 1.00 | 0.10 | - | - | - | |
| Twin Valley city | 359 | 2.16 | 0.37 | 14 | 45 | 95.7 | 1.88 | 0.45 | 30 | 2 | 46.8 | |
| Waukon township | 64 | 2.44 | 0.36 | - | 31 | 96.6 | 2.00 | 0.38 | 3 | - | 60.0 | |
| Wild Rice township | 124 | 2.79 | 0.42 | - | 18 | 92.4 | 2.00 | 0.37 | 11 | - | - | |
| Winchester township | 30 | 2.30 | 0.36 | 2 | 4 | 82.6 | 1.43 | 0.20 | 2 | - | 28.6 | |
| Olmsted County | 47 807 | 2.72 | 0.39 | 4 174 | 3 803 | 90.1 | 1.95 | 0.51 | 5 333 | 115 | 54.1 | |
| Byron city | 1 178 | 3.16 | 0.43 | 123 | 66 | 96.5 | 1.83 | 0.46 | 101 | - | 57.9 | |
| Cascade township | 1 066 | 2.97 | 0.39 | 128 | 40 | 78.6 | 2.43 | 0.53 | 12 | 15 | - | |
| Chatfield city (part) | 420 | 2.76 | 0.39 | 47 | 65 | 91.3 | 2.21 | 0.45 | 31 | - | 54.8 | |
| Dover city | 177 | 2.73 | 0.43 | 13 | 20 | 90.4 | 2.71 | 0.58 | 10 | - | 11.9 | |
| Dover township | 154 | 3.13 | 0.44 | 7 | 34 | 86.2 | 2.00 | 0.35 | 10 | - | - | |
| Elmira township | 119 | 2.91 | 0.39 | 9 | 26 | 91.7 | 3.35 | 0.46 | 4 | 5 | - | |
| Eyota city | 597 | 2.91 | 0.42 | 55 | 43 | 91.3 | 2.09 | 0.50 | 47 | 2 | 40.2 | |
| Eyota township | 156 | 2.49 | 0.36 | 3 | 22 | 81.0 | 2.60 | 0.46 | 7 | 2 | - | |
| Farmington township | 188 | 2.73 | 0.38 | 2 | 57 | 87.6 | 2.43 | 0.33 | 6 | 4 | - | |
| Haverhill township | 551 | 2.91 | 0.37 | 40 | 57 | 94.3 | 2.53 | 0.46 | 20 | - | - | |
| High Forest township | 378 | 2.85 | 0.39 | 11 | 63 | 93.2 | 3.20 | 0.51 | 9 | 2 | - | |
| Kalmar township | 419 | 2.98 | 0.38 | 19 | 40 | 96.2 | 2.43 | 0.47 | 14 | - | 6.4 | |
| Marion township | 2 263 | 2.87 | 0.41 | 138 | 292 | 94.1 | 2.50 | 0.61 | 102 | 2 | 35.3 | |
| New Haven township | 446 | 2.78 | 0.39 | 19 | 65 | 92.9 | 2.43 | 0.39 | 2 | 6 | - | |
| Orion township | 225 | 2.63 | 0.40 | 15 | 28 | 81.3 | 2.66 | 0.49 | 11 | - | - | |
| Oronoco city | 313 | 2.78 | 0.37 | 26 | 36 | 97.6 | 2.26 | 0.40 | 5 | - | 8.7 | |
| Oronoco township | 820 | 2.73 | 0.39 | 70 | 61 | 73.7 | 2.49 | 0.57 | 25 | - | - | |
| Pine Island city (part) | 32 | 4.00 | 0.54 | 12 | - | 100.0 | - | (X) | - | - | (X) | |
| Pleasant Grove township | 303 | 2.66 | 0.39 | 16 | 40 | 90.8 | 2.59 | 0.45 | 17 | 5 | - | |
| Quincy township | 122 | 3.06 | 0.41 | - | 20 | 91.5 | 2.29 | 0.34 | 2 | 10 | - | |
| Rochester city | 33 986 | 2.64 | 0.38 | 3 138 | 2 285 | 90.3 | 1.90 | 0.52 | 4 732 | 47 | 58.0 | |
| Rochester township | 1 060 | 2.86 | 0.35 | 68 | 136 | 99.6 | 3.29 | 0.54 | 7 | - | - | |
| Rock Dell township | 224 | 2.84 | 0.40 | 5 | 49 | 93.2 | 3.00 | 0.49 | 10 | 3 | - | |
| Salem township | 402 | 2.57 | 0.36 | 10 | 92 | 88.9 | 2.72 | 0.49 | 13 | 6 | - | |
| Stewartville city | 2 007 | 2.83 | 0.42 | 192 | 128 | 81.4 | 1.69 | 0.42 | 134 | 2 | 58.0 | |
| Viola township | 201 | 2.81 | 0.38 | 8 | 38 | 98.8 | 2.65 | 0.42 | 2 | 4 | - | |
| Otter Tail County | 22 671 | 2.60 | 0.39 | 1 540 | 2 392 | 90.1 | 1.89 | 0.45 | 1 656 | 174 | 45.8 | |
| Aastad township | 67 | 2.87 | 0.39 | 2 | 22 | 96.8 | 3.25 | 0.46 | - | 2 | - | |
| Amor township | 208 | 2.27 | 0.36 | 19 | 19 | 94.7 | 1.76 | 0.33 | 5 | - | - | |
| Aurdal township | 471 | 2.89 | 0.39 | 23 | 59 | 94.1 | 2.94 | 0.41 | 8 | - | 12.5 | |
| Battle Lake city | 329 | 2.31 | 0.36 | 30 | 35 | 96.5 | 1.49 | 0.33 | 16 | - | 50.0 | |
| Blowers township | 111 | 2.93 | 0.44 | 4 | 11 | 89.4 | 1.65 | 0.30 | 3 | 3 | - | |
| Bluffton city | 75 | 2.83 | 0.39 | 6 | 6 | 88.9 | 2.08 | 0.30 | 2 | 2 | - | |
| Bluffton township | 170 | 3.01 | 0.45 | 6 | 36 | 92.0 | 2.20 | 0.41 | 14 | 1 | - | |

Table 23. Owner and Renter Household Characteristics: 2000—Con.

[Data based on a sample (except Tables 65-68). For information on confidentiality protection, coverage, sampling error, and nonsampling error, see Appendix G. For location of definitions, see "How to Use This Census Report"]

| State County County Subdivision Place | Owner-occupied housing units | | | | | | Renter-occupied housing units | | | | |
|--|------------------------------|------------------------|--------------------|----------------------------------|-----------------|--------------------------------------|-------------------------------|--------------------|----------------------------------|-----------------|--------------------------------------|
| | Occupied housing units | Average household size | Occupants per room | Year householder moved into unit | | Percent 1 unit, detached or attached | Average household size | Occupants per room | Year householder moved into unit | | Percent 5 or more units in structure |
| | | | | 1999 to March 2000 | 1969 or earlier | | | | 1999 to March 2000 | 1969 or earlier | |
| Otter Tail County—Con. | | | | | | | | | | | |
| Buse township | 257 | 2.68 | 0.41 | 21 | 46 | 77.1 | 2.73 | 0.66 | 20 | 2 | - |
| Butler township | 101 | 3.17 | 0.44 | 4 | 19 | 86.2 | 1.79 | 0.30 | 2 | 6 | - |
| Candor township | 195 | 2.64 | 0.41 | 9 | 27 | 88.3 | 2.13 | 0.40 | 6 | 7 | - |
| Carlisle township | 69 | 2.89 | 0.41 | 2 | 12 | 91.8 | 3.00 | 0.39 | 1 | 2 | - |
| Clietherall city | 48 | 2.35 | 0.41 | 4 | 11 | 75.0 | 2.00 | 0.38 | 6 | - | - |
| Clietherall township | 228 | 2.49 | 0.40 | 8 | 17 | 84.5 | 1.50 | 0.28 | 14 | 4 | - |
| Compton township | 257 | 3.21 | 0.48 | 20 | 26 | 94.3 | 2.82 | 0.59 | 12 | 2 | 17.9 |
| Corliss township | 173 | 2.76 | 0.41 | 13 | 21 | 95.6 | 2.87 | 0.52 | 4 | - | - |
| Dalton city | 120 | 2.58 | 0.46 | 15 | 6 | 79.3 | 1.43 | 0.42 | 16 | - | 67.9 |
| Dane Prairie township | 356 | 2.53 | 0.36 | 32 | 40 | 91.7 | 2.39 | 0.38 | 2 | 4 | - |
| Dead Lake township | 205 | 2.25 | 0.38 | 17 | 20 | 87.2 | 2.60 | 0.68 | 6 | - | - |
| Deer Creek city | 145 | 2.44 | 0.41 | 14 | 6 | 87.3 | 1.20 | 0.31 | 17 | - | 40.0 |
| Deer Creek township | 111 | 3.11 | 0.48 | 10 | 10 | 86.0 | 4.50 | 0.69 | - | 2 | - |
| Dent city | 80 | 2.72 | 0.45 | 3 | 4 | 97.1 | 2.09 | 0.50 | 3 | 2 | - |
| Dora township | 294 | 2.39 | 0.39 | 22 | 27 | 86.7 | 2.00 | 0.38 | 10 | 2 | - |
| Dunn township | 387 | 2.21 | 0.35 | 22 | 19 | 86.2 | 2.46 | 0.45 | 16 | - | - |
| Eagle Lake township | 136 | 2.62 | 0.42 | 6 | 18 | 94.8 | 2.30 | 0.47 | 4 | 2 | - |
| Eastern township | 92 | 2.72 | 0.39 | 4 | 12 | 92.6 | 1.73 | 0.44 | - | - | - |
| Edna township | 353 | 2.56 | 0.36 | 24 | 27 | 94.9 | 3.09 | 0.45 | 14 | 2 | - |
| Effington township | 112 | 3.01 | 0.43 | 9 | 25 | 90.7 | 2.40 | 0.39 | 2 | 2 | 13.3 |
| Elizabeth city | 74 | 2.36 | 0.41 | 7 | 9 | 75.4 | 2.60 | 0.52 | 3 | 2 | - |
| Elizabeth township | 289 | 2.47 | 0.38 | 19 | 35 | 89.6 | 3.37 | 0.65 | 2 | 2 | - |
| Elmo township | 135 | 2.70 | 0.45 | 7 | 35 | 82.3 | 2.82 | 0.48 | 9 | - | - |
| Erhard city | 72 | 2.15 | 0.37 | 5 | 6 | 56.1 | 1.00 | 0.21 | 4 | - | - |
| Erhards Grove township | 174 | 2.74 | 0.42 | 4 | 23 | 85.0 | 2.52 | 0.46 | 4 | 8 | - |
| Everts township | 303 | 2.31 | 0.37 | 25 | 29 | 90.0 | 1.85 | 0.38 | 2 | 2 | - |
| Fergus Falls city | 5 641 | 2.58 | 0.38 | 363 | 482 | 93.1 | 1.64 | 0.44 | 795 | 23 | 64.1 |
| Fergus Falls township | 349 | 2.97 | 0.39 | 22 | 51 | 94.4 | 2.18 | 0.33 | 4 | - | 18.2 |
| Folden township | 115 | 2.49 | 0.41 | 4 | 12 | 88.6 | 1.40 | 0.29 | 2 | 6 | - |
| Friberg township | 297 | 2.74 | 0.42 | 18 | 27 | 84.5 | 2.75 | 0.50 | 5 | 2 | - |
| Girard township | 290 | 2.44 | 0.38 | 35 | 8 | 89.9 | 1.33 | 0.27 | 4 | 2 | 16.7 |
| Gorman township | 160 | 2.69 | 0.39 | 16 | 23 | 94.3 | 2.90 | 0.45 | 5 | 4 | - |
| Henning city | 361 | 2.08 | 0.34 | 21 | 46 | 92.5 | 1.73 | 0.42 | 36 | - | 47.9 |
| Henning township | 142 | 2.68 | 0.40 | 6 | 27 | 84.1 | 2.56 | 0.56 | 4 | - | - |
| Hobart township | 275 | 2.39 | 0.38 | 22 | 28 | 93.8 | 2.85 | 0.48 | 12 | 4 | 6.1 |
| Homestead township | 137 | 3.07 | 0.45 | 8 | 20 | 94.4 | 2.62 | 0.44 | 2 | 3 | - |
| Inman township | 116 | 2.86 | 0.50 | 11 | 18 | 84.3 | 2.86 | 0.51 | 5 | 2 | - |
| Leaf Lake township | 189 | 2.68 | 0.43 | 21 | 19 | 93.0 | 2.18 | 0.39 | 8 | 7 | 11.8 |
| Leaf Mountain township | 124 | 2.45 | 0.41 | 8 | 18 | 80.6 | 3.69 | 0.70 | 3 | 2 | - |
| Lida township | 314 | 2.41 | 0.37 | 25 | 30 | 91.6 | 2.06 | 0.45 | 9 | - | 22.2 |
| Maine township | 276 | 2.47 | 0.39 | 32 | 17 | 87.3 | 2.44 | 0.41 | 4 | 4 | - |
| Maplewood township | 126 | 2.67 | 0.41 | 8 | 14 | 87.3 | 2.13 | 0.34 | - | - | - |
| Newton township | 261 | 2.82 | 0.43 | 15 | 19 | 93.0 | 2.16 | 0.44 | 7 | 6 | - |
| New York Mills city | 499 | 2.49 | 0.39 | 17 | 37 | 93.6 | 1.67 | 0.44 | 59 | 5 | 61.2 |
| Nidaros township | 123 | 2.55 | 0.41 | 4 | 10 | 91.2 | 1.89 | 0.50 | - | 1 | - |
| Norwegian Grove township | 125 | 2.72 | 0.41 | 2 | 34 | 85.2 | 2.30 | 0.52 | 2 | 2 | - |
| Oak Valley township | 137 | 2.73 | 0.47 | 11 | 26 | 85.0 | 1.90 | 0.29 | 4 | 2 | - |
| Orwell township | 60 | 2.41 | 0.39 | 2 | 10 | 88.2 | 3.22 | 0.45 | - | 3 | - |
| Oscar township | 78 | 2.79 | 0.41 | 8 | 13 | 88.9 | 4.67 | 0.64 | - | - | - |
| Ottertail city | 183 | 2.37 | 0.37 | 17 | 13 | 90.0 | 2.61 | 0.50 | 18 | 5 | - |
| Otter Tail township | 241 | 2.33 | 0.37 | 17 | 14 | 88.5 | 2.21 | 0.43 | 7 | - | 25.0 |
| Otto township | 179 | 2.87 | 0.44 | 17 | 12 | 89.8 | 2.00 | 0.34 | 3 | - | - |
| Paddock township | 98 | 3.17 | 0.50 | 5 | 17 | 92.0 | 3.10 | 0.52 | - | 2 | - |
| Parkers Prairie city | 401 | 2.30 | 0.39 | 20 | 62 | 92.2 | 1.78 | 0.42 | 14 | - | 38.2 |
| Parkers Prairie township | 126 | 2.70 | 0.40 | 16 | 12 | 90.5 | 3.00 | 0.49 | 9 | 2 | - |
| Pelican township | 271 | 3.08 | 0.46 | 17 | 29 | 83.1 | 3.30 | 0.65 | 13 | - | 8.7 |
| Pelican Rapids city | 880 | 2.66 | 0.39 | 71 | 68 | 85.8 | 2.46 | 0.66 | 129 | 8 | 59.9 |
| Perham city | 1 109 | 2.66 | 0.41 | 48 | 137 | 97.6 | 1.60 | 0.41 | 156 | - | 56.6 |
| Perham township | 309 | 3.00 | 0.43 | 33 | 22 | 84.7 | 2.09 | 0.41 | 3 | - | 14.3 |
| Pine Lake township | 250 | 2.68 | 0.41 | 25 | 22 | 82.4 | 1.86 | 0.39 | 12 | - | - |
| Richville city | 53 | 2.53 | 0.44 | - | 6 | 69.8 | 1.80 | 0.32 | 2 | 2 | - |
| Rothsay city (part) | 99 | 2.32 | 0.38 | 6 | 5 | 72.0 | 2.29 | 0.51 | 9 | - | 37.5 |
| Rush Lake township | 389 | 2.69 | 0.43 | 34 | 32 | 93.9 | 1.33 | 0.33 | 14 | - | - |
| St. Olaf township | 136 | 2.43 | 0.36 | 14 | 29 | 92.0 | 3.00 | 0.52 | 6 | - | - |
| Scambler township | 210 | 2.38 | 0.36 | 17 | 13 | 86.2 | 2.50 | 0.39 | 8 | 2 | - |
| Star Lake township | 158 | 2.22 | 0.36 | 9 | 22 | 81.1 | 2.00 | 0.38 | 4 | 4 | - |
| Sverdrup township | 229 | 2.37 | 0.34 | 15 | 25 | 92.8 | 2.79 | 0.46 | 8 | 4 | 5.9 |
| Tordenskjold township | 215 | 2.80 | 0.43 | 11 | 18 | 91.6 | 1.54 | 0.31 | 5 | 2 | - |
| Trondhjem township | 57 | 2.69 | 0.45 | 4 | 13 | 87.8 | 3.00 | 0.67 | 5 | - | - |
| Tumuli township | 164 | 2.55 | 0.38 | 10 | 23 | 90.1 | 2.00 | 0.44 | 6 | - | - |
| Underwood city | 142 | 2.38 | 0.42 | 13 | 21 | 81.1 | 1.97 | 0.49 | 10 | - | 44.4 |
| Urbank city | 30 | 1.64 | 0.30 | - | 13 | 67.9 | 4.50 | 1.50 | 2 | - | - |
| Vergas city | 159 | 2.55 | 0.43 | 18 | 16 | 80.2 | 1.51 | 0.39 | 16 | 2 | 44.2 |
| Vining city | 36 | 1.82 | 0.29 | - | 10 | 100.0 | 1.00 | 0.10 | - | - | - |
| Wadena city (part) | 13 | 3.23 | 0.44 | 4 | - | 100.0 | - | (X) | - | - | (X) |
| Western township | 47 | 3.10 | 0.48 | - | 9 | 94.9 | 3.25 | 0.43 | - | 2 | - |
| Woodside township | 95 | 2.93 | 0.45 | 4 | 22 | 82.0 | 5.83 | 0.92 | - | - | - |
| Pennington County | 5 525 | 2.58 | 0.40 | 302 | 579 | 83.1 | 1.80 | 0.46 | 658 | 16 | 51.6 |
| Black River township | 32 | 3.16 | 0.42 | 2 | - | 87.5 | - | (X) | - | - | (X) |
| Bray township | 20 | 2.83 | 0.45 | 2 | 2 | 77.8 | 4.00 | 0.67 | - | - | - |
| Clover Leaf township | 26 | 2.83 | 0.38 | - | 6 | 83.3 | 1.00 | 0.33 | - | 2 | - |
| Deer Park township | 41 | 3.35 | 0.51 | 6 | 6 | 83.8 | 1.00 | 0.25 | - | - | - |
| Goodridge city | 45 | 1.96 | 0.36 | 2 | 3 | 53.6 | 1.71 | 0.39 | 8 | - | 11.8 |
| Goodridge township | 22 | 2.32 | 0.33 | - | 6 | 100.0 | - | (X) | - | - | (X) |
| Hickory township | 32 | 2.89 | 0.48 | - | 12 | 81.5 | 2.60 | 0.45 | 3 | - | - |
| Highland township | 69 | 2.82 | 0.47 | 3 | 16 | 83.6 | 2.75 | 0.44 | 6 | - | - |
| Kratka township | 41 | 3.29 | 0.50 | 4 | 7 | 81.6 | 1.33 | 0.29 | - | 1 | - |
| Mayfield township | 25 | 2.86 | 0.44 | - | 5 | 76.2 | 0.75 | 0.14 | - | - | - |
| Norden township | 133 | 2.90 | 0.43 | 14 | 8 | 69.5 | 1.40 | 0.18 | 2 | 3 | - |
| North township | 281 | 2.74 | 0.38 | 9 | 48 | 91.7 | 2.27 | 0.46 | 11 | - | - |
| Numedal township | 40 | 2.50 | 0.39 | - | 6 | 72.5 | - | (X) | - | - | (X) |
| Polk Centre township | 30 | 2.58 | 0.46 | 2 | 2 | 80.8 | 1.50 | 0.21 | 2 | - | - |
| Reiner township | 42 | 2.39 | 0.35 | 3 | 13 | 86.1 | 1.67 | 0.33 | 2 | - | - |
| River Falls township | 67 | 2.86 | 0.40 | 2 | 4 | 93.8 | 5.00 | 0.50 | - | - | - |
| Rocksburg township | 395 | 2.80 | 0.40 | 20 | 48 | 80.2 | 2.45 | 0.57 | 13 | - | 9.7 |

Table 23. Owner and Renter Household Characteristics: 2000—Con.

[Data based on a sample (except Tables 65-68). For information on confidentiality protection, coverage, sampling error, and nonsampling error, see Appendix G. For location of definitions, see "How to Use This Census Report"]

| State County County Subdivision Place | Owner-occupied housing units | | | | | | Renter-occupied housing units | | | | |
|--|------------------------------|------------------------|--------------------|----------------------------------|-----------------|--------------------------------------|-------------------------------|--------------------|----------------------------------|-----------------|--------------------------------------|
| | Occupied housing units | Average household size | Occupants per room | Year householder moved into unit | | Percent 1 unit, detached or attached | Average household size | Occupants per room | Year householder moved into unit | | Percent 5 or more units in structure |
| | | | | 1999 to March 2000 | 1969 or earlier | | | | 1999 to March 2000 | 1969 or earlier | |
| Pennington County—Con. | | | | | | | | | | | |
| St. Hilaire city | 119 | 2.31 | 0.38 | 7 | 19 | 79.6 | 1.92 | 0.47 | 15 | - | 30.8 |
| Sanders township | 104 | 2.87 | 0.43 | 5 | 15 | 82.6 | 1.50 | 0.29 | 4 | - | - |
| Silverton township | 71 | 3.08 | 0.43 | 2 | 10 | 81.7 | 1.73 | 0.34 | - | - | - |
| Smiley township | 190 | 2.86 | 0.43 | 18 | 14 | 77.1 | 3.05 | 0.50 | 11 | - | - |
| Star township | 51 | 2.77 | 0.53 | - | 23 | 74.4 | 1.00 | 0.25 | - | 4 | - |
| Thief River Falls city | 3 607 | 2.43 | 0.39 | 201 | 296 | 84.4 | 1.76 | 0.47 | 581 | 6 | 58.4 |
| Wyandotte township | 42 | 2.45 | 0.40 | - | 10 | 65.0 | 1.50 | 0.50 | - | - | - |
| Pine County | 9 939 | 2.62 | 0.44 | 839 | 988 | 81.6 | 2.11 | 0.50 | 628 | 31 | 29.7 |
| Arlone township | 132 | 2.71 | 0.46 | 8 | 8 | 68.0 | 2.75 | 0.61 | - | 2 | - |
| Arna township | 46 | 2.16 | 0.42 | - | 11 | 75.0 | 1.00 | 0.33 | - | - | - |
| Askov city | 173 | 2.65 | 0.42 | 16 | 16 | 93.8 | 1.52 | 0.45 | 18 | - | - |
| Barry township | 209 | 2.85 | 0.45 | 19 | 13 | 79.4 | 2.79 | 0.59 | 13 | - | - |
| Birch Creek township | 92 | 2.52 | 0.40 | 5 | 24 | 92.0 | 3.00 | 0.75 | - | - | - |
| Bremen township | 80 | 2.83 | 0.47 | 14 | 9 | 84.4 | 0.67 | 0.13 | - | - | - |
| Brook Park city | 56 | 2.63 | 0.45 | 5 | 5 | 73.5 | 2.86 | 0.48 | 3 | - | - |
| Brook Park township | 173 | 2.75 | 0.52 | 11 | 4 | 71.7 | 2.82 | 0.66 | 8 | - | - |
| Bruno city | 43 | 1.94 | 0.30 | - | 4 | 81.8 | 1.50 | 0.36 | 2 | - | - |
| Bruno township | 59 | 2.21 | 0.42 | 9 | 5 | 75.5 | 2.67 | 0.80 | - | 2 | - |
| Chengwatana township | 298 | 2.79 | 0.46 | 19 | 22 | 87.1 | 2.94 | 0.63 | 18 | - | - |
| Clover township | 116 | 2.85 | 0.58 | 20 | 5 | 47.3 | 4.50 | 1.04 | 4 | - | - |
| Crosby township | 37 | 2.29 | 0.38 | 4 | 4 | 74.2 | 2.67 | 0.50 | 2 | - | - |
| Danforth township | 26 | 2.38 | 0.39 | 2 | 10 | 80.8 | - | (X) | - | - | (X) |
| Dell Grove township | 286 | 2.38 | 0.41 | 25 | 30 | 88.5 | 2.16 | 0.43 | 11 | - | - |
| Denham city | 19 | 2.68 | 0.54 | - | 6 | 84.2 | - | (X) | - | - | (X) |
| Finlayson city | 141 | 2.56 | 0.40 | 18 | 7 | 84.0 | 2.18 | 0.61 | 5 | - | 54.5 |
| Finlayson township | 195 | 2.56 | 0.46 | 22 | 16 | 74.3 | 1.80 | 0.44 | 3 | - | - |
| Fleming township | 41 | 2.24 | 0.40 | 6 | 8 | 78.0 | - | (X) | - | - | (X) |
| Henriette city | 33 | 3.10 | 0.58 | 3 | - | 53.3 | 0.67 | 0.13 | - | - | - |
| Hinckley city | 552 | 2.55 | 0.43 | 39 | 42 | 96.3 | 2.07 | 0.53 | 115 | 4 | 56.9 |
| Hinckley township | 297 | 2.80 | 0.46 | 24 | 42 | 74.2 | 2.27 | 0.51 | 16 | 2 | - |
| Kerrick city | 24 | 3.08 | 0.53 | - | 4 | 100.0 | - | (X) | - | - | (X) |
| Kerrick township | 133 | 2.57 | 0.46 | 14 | 17 | 76.2 | 1.14 | 0.32 | 4 | - | - |
| Kettle River township | 173 | 2.70 | 0.46 | 19 | 21 | 76.4 | 3.63 | 0.81 | - | 2 | - |
| Mission Creek township | 230 | 2.64 | 0.43 | 18 | 30 | 85.4 | 2.33 | 0.46 | 15 | - | - |
| Munch township | 95 | 2.36 | 0.44 | 9 | 11 | 85.4 | 2.17 | 0.65 | 2 | - | - |
| New Dosey township | 30 | 1.42 | 0.33 | - | 4 | 100.0 | 1.33 | 0.22 | - | - | - |
| Nickerson township | 53 | 2.63 | 0.53 | 6 | 6 | 76.5 | 2.50 | 0.42 | - | - | - |
| Norman township | 109 | 2.30 | 0.41 | 7 | 13 | 72.7 | 2.30 | 0.44 | 2 | - | - |
| Ogera township | 113 | 2.24 | 0.44 | 16 | 2 | 89.0 | 4.23 | 0.94 | 2 | - | 12.9 |
| Park township | 20 | 2.65 | 0.43 | - | 5 | 90.0 | - | (X) | - | - | (X) |
| Partridge township | 199 | 2.81 | 0.44 | 14 | 22 | 86.7 | 1.61 | 0.28 | 10 | - | - |
| Pine City city | 1 223 | 2.66 | 0.44 | 66 | 148 | 85.2 | 1.87 | 0.51 | 135 | - | 49.9 |
| Pine City township | 460 | 2.72 | 0.44 | 54 | 63 | 86.7 | 2.33 | 0.47 | 16 | 2 | 5.1 |
| Pine Lake township | 238 | 2.46 | 0.40 | 16 | 18 | 88.5 | 2.07 | 0.47 | 10 | - | 6.7 |
| Pokegama township | 997 | 2.66 | 0.45 | 99 | 63 | 76.7 | 1.02 | 0.23 | 34 | - | - |
| Rock Creek city | 391 | 2.79 | 0.42 | 51 | 38 | 89.1 | 3.69 | 0.69 | 18 | 4 | - |
| Royalton township | 349 | 2.80 | 0.46 | 23 | 45 | 79.9 | 2.15 | 0.46 | 11 | - | - |
| Rutledge city | 79 | 2.45 | 0.48 | 6 | 5 | 70.3 | 2.60 | 0.57 | 1 | - | - |
| Sandstone city | 578 | 2.52 | 0.40 | 32 | 55 | 88.2 | 2.17 | 0.48 | 115 | 7 | 53.2 |
| Sandstone township | 262 | 2.81 | 0.44 | 15 | 37 | 90.3 | 2.07 | 0.40 | 10 | - | - |
| Sturgeon Lake city | 134 | 2.85 | 0.48 | 6 | 2 | 59.6 | 2.00 | 0.44 | 8 | - | - |
| Sturgeon Lake township | 118 | 2.77 | 0.47 | 8 | 20 | 80.7 | 2.75 | 0.69 | - | - | - |
| Willow River city | 140 | 2.32 | 0.38 | 4 | 23 | 81.9 | 1.67 | 0.36 | 12 | 2 | - |
| Wilma township | 34 | 2.09 | 0.50 | 6 | 3 | 56.3 | 2.00 | 0.40 | - | 2 | - |
| Windemere township | 653 | 2.35 | 0.40 | 81 | 42 | 75.8 | 1.75 | 0.34 | 5 | 2 | - |
| Pipestone County | 4 069 | 2.50 | 0.38 | 226 | 588 | 96.2 | 1.95 | 0.43 | 336 | 30 | 29.7 |
| Aetna township | 76 | 2.77 | 0.38 | - | 21 | 94.2 | 2.71 | 0.38 | 2 | - | - |
| Altona township | 58 | 3.17 | 0.46 | 5 | 17 | 91.7 | 3.20 | 0.49 | 2 | - | - |
| Burke township | 78 | 3.20 | 0.44 | 2 | 14 | 100.0 | 2.38 | 0.30 | 2 | 2 | - |
| Eden township | 103 | 3.21 | 0.45 | 8 | 18 | 89.9 | 2.29 | 0.39 | 4 | - | - |
| Edgerton city | 437 | 2.37 | 0.36 | 24 | 79 | 98.4 | 1.61 | 0.32 | 11 | - | 29.4 |
| Elmer township | 98 | 3.34 | 0.47 | 7 | 21 | 100.0 | 2.47 | 0.37 | 3 | - | - |
| Fountain Prairie township | 64 | 2.72 | 0.39 | 2 | 12 | 96.0 | 2.86 | 0.44 | 2 | 4 | - |
| Grange township | 87 | 2.82 | 0.39 | 4 | 14 | 97.1 | 3.11 | 0.48 | 4 | 7 | - |
| Gray township | 84 | 2.70 | 0.37 | 2 | 10 | 100.0 | 1.25 | 0.19 | - | - | - |
| Hatfield city | 21 | 1.93 | 0.31 | 2 | 6 | 85.7 | 3.14 | 0.65 | 5 | - | - |
| Holland city | 105 | 2.03 | 0.36 | 4 | 19 | 94.2 | 1.95 | 0.38 | 2 | - | - |
| Ihlen city | 43 | 2.62 | 0.41 | - | 6 | 75.7 | 2.17 | 0.50 | 2 | - | - |
| Jasper city (part) | 251 | 2.07 | 0.33 | 12 | 31 | 97.0 | 1.59 | 0.47 | 18 | - | 49.0 |
| Osborne township | 118 | 2.78 | 0.38 | 2 | 14 | 100.0 | 2.05 | 0.46 | 7 | 2 | 47.4 |
| Pipestone city | 1 900 | 2.40 | 0.37 | 121 | 216 | 95.3 | 1.81 | 0.44 | 251 | 5 | 36.4 |
| Rock township | 75 | 2.73 | 0.41 | 5 | 11 | 96.4 | 2.15 | 0.41 | 3 | - | 10.0 |
| Ruthlon city | 138 | 2.28 | 0.37 | 16 | 16 | 96.6 | 1.84 | 0.37 | 11 | - | - |
| Sweet township | 125 | 2.76 | 0.39 | 4 | 22 | 98.1 | 2.74 | 0.46 | 5 | 4 | 31.6 |
| Trosky city | 41 | 2.20 | 0.36 | - | 5 | 100.0 | - | (X) | - | - | (X) |
| Troy township | 103 | 2.96 | 0.40 | 6 | 14 | 100.0 | 3.05 | 0.48 | 2 | 6 | - |
| Woodstock city | 64 | 1.98 | 0.33 | - | 22 | 100.0 | - | (X) | - | - | (X) |
| Polk County | 12 070 | 2.65 | 0.40 | 622 | 1 704 | 91.6 | 1.96 | 0.47 | 1 107 | 85 | 48.9 |
| Andover township | 58 | 2.79 | 0.36 | 4 | 13 | 87.2 | 2.55 | 0.47 | 4 | - | - |
| Angus township | 40 | 2.44 | 0.30 | 4 | 7 | 94.4 | 4.50 | 1.13 | 4 | - | 75.0 |
| Badger township | 43 | 2.55 | 0.46 | 8 | 5 | 84.2 | 1.80 | 0.45 | 3 | - | - |
| Belgium township | 29 | 2.92 | 0.41 | - | 3 | 76.0 | 5.00 | 0.67 | - | - | - |
| Beltrami city | 40 | 2.08 | 0.31 | - | 6 | 100.0 | 7.00 | 0.70 | - | - | - |
| Brandsvold township | 89 | 2.56 | 0.35 | 2 | 12 | 97.4 | 3.18 | 0.58 | 2 | 3 | - |
| Brandt township | 23 | 2.67 | 0.37 | - | 6 | 100.0 | 3.20 | 0.52 | - | - | - |
| Brislet township | 22 | 2.41 | 0.31 | 2 | 9 | 90.9 | - | (X) | - | - | (X) |
| Bygland township | 104 | 2.81 | 0.38 | 7 | 14 | 95.9 | 2.17 | 0.36 | - | - | - |
| Chester township | 29 | 3.34 | 0.53 | - | 10 | 100.0 | - | (X) | - | - | (X) |
| Climax city | 111 | 2.13 | 0.36 | 8 | 18 | 86.7 | 2.43 | 0.64 | 5 | - | 60.7 |
| Columbia township | 157 | 2.69 | 0.44 | 11 | 30 | 78.6 | 2.31 | 0.51 | 10 | 3 | - |
| Crookston city | 3 083 | 2.60 | 0.39 | 111 | 397 | 93.6 | 1.95 | 0.50 | 396 | 18 | 52.7 |
| Crookston township | 147 | 3.07 | 0.40 | 13 | 16 | 90.4 | 2.75 | 0.42 | 4 | - | - |
| East Grand Forks city | 2 928 | 2.83 | 0.43 | 206 | 259 | 93.0 | 1.95 | 0.51 | 415 | - | 69.1 |

Table 23. Owner and Renter Household Characteristics: 2000—Con.

[Data based on a sample (except Tables 65-68). For information on confidentiality protection, coverage, sampling error, and nonsampling error, see Appendix G. For location of definitions, see "How to Use This Census Report"]

| State County County Subdivision Place | Owner-occupied housing units | | | | | | Renter-occupied housing units | | | | |
|--|------------------------------|------------------------|--------------------|----------------------------------|-----------------|--------------------------------------|-------------------------------|--------------------|----------------------------------|-----------------|--------------------------------------|
| | Occupied housing units | Average household size | Occupants per room | Year householder moved into unit | | Percent 1 unit, detached or attached | Average household size | Occupants per room | Year householder moved into unit | | Percent 5 or more units in structure |
| | | | | 1999 to March 2000 | 1969 or earlier | | | | 1999 to March 2000 | 1969 or earlier | |
| Polk County—Con. | | | | | | | | | | | |
| Eden township | 73 | 2.51 | 0.38 | 2 | 14 | 85.7 | 3.10 | 0.65 | 5 | 2 | - |
| Erskine city | 199 | 2.38 | 0.39 | 5 | 25 | 90.8 | 1.73 | 0.42 | 25 | - | 17.7 |
| Esther township | 62 | 2.49 | 0.35 | - | 11 | 95.7 | 2.33 | 0.38 | 2 | 2 | - |
| Euclid township | 64 | 2.86 | 0.43 | 4 | 18 | 91.5 | 1.60 | 0.28 | 3 | - | - |
| Fairfax township | 66 | 2.95 | 0.42 | 2 | 14 | 94.8 | 2.00 | 0.30 | - | - | - |
| Fanny township | 31 | 3.19 | 0.42 | - | 4 | 92.6 | 4.00 | 0.62 | - | - | - |
| Farley township | 19 | 1.84 | 0.33 | - | 9 | 100.0 | - | (X) | - | - | (X) |
| Fertile city | 395 | 2.18 | 0.35 | 15 | 70 | 89.9 | 1.79 | 0.43 | 29 | - | 61.1 |
| Fisher city | 165 | 2.62 | 0.39 | 2 | 25 | 98.3 | 2.02 | 0.48 | 23 | - | 64.0 |
| Fisher township | 70 | 3.28 | 0.45 | 2 | 8 | 96.7 | 2.40 | 0.31 | - | 3 | - |
| Fosston city | 682 | 2.35 | 0.38 | 30 | 92 | 94.3 | 1.79 | 0.42 | 57 | 4 | 41.2 |
| Garden township | 85 | 2.63 | 0.41 | 2 | 21 | 100.0 | 1.86 | 0.24 | - | 2 | - |
| Garfield township | 147 | 2.71 | 0.42 | 8 | 27 | 86.0 | 2.18 | 0.39 | 6 | - | - |
| Gentilly township | 118 | 2.87 | 0.42 | 6 | 12 | 92.6 | 1.90 | 0.33 | 2 | - | - |
| Godfrey township | 131 | 2.64 | 0.41 | 11 | 16 | 86.7 | 1.42 | 0.22 | 11 | 5 | - |
| Grand Forks township | 79 | 2.56 | 0.39 | 9 | 15 | 89.9 | - | (X) | - | - | (X) |
| Grove Park-Tilden township | 124 | 2.68 | 0.41 | 15 | 27 | 79.6 | 1.55 | 0.33 | 2 | - | - |
| Gully city | 53 | 1.84 | 0.38 | 2 | 4 | 71.4 | 1.25 | 0.31 | - | - | 100.0 |
| Gully township | 39 | 2.75 | 0.53 | - | 6 | 52.8 | 2.33 | 0.39 | - | 3 | - |
| Hammond township | 20 | 2.93 | 0.38 | - | 7 | 100.0 | 2.00 | 0.31 | 3 | - | - |
| Helgeland township | 14 | 2.86 | 0.49 | - | 4 | 85.7 | - | (X) | - | - | (X) |
| Higdem township | 39 | 2.59 | 0.37 | 2 | 5 | 79.3 | 2.20 | 0.38 | 2 | 3 | - |
| Hill River township | 74 | 2.76 | 0.40 | 1 | 16 | 92.1 | 1.82 | 0.27 | - | 5 | - |
| Hubbard township | 39 | 2.45 | 0.32 | - | 17 | 81.8 | 1.83 | 0.32 | 1 | 1 | - |
| Huntsville township | 182 | 3.44 | 0.48 | 17 | 25 | 95.3 | 3.09 | 0.41 | 2 | 2 | - |
| Johnson township | 26 | 1.87 | 0.33 | - | 7 | 87.0 | 1.67 | 0.33 | - | 3 | - |
| Kertsonville township | 39 | 2.62 | 0.37 | - | 6 | 89.7 | - | (X) | - | - | (X) |
| Keystone township | 39 | 2.60 | 0.38 | 2 | 10 | 91.4 | 1.75 | 0.27 | - | - | - |
| King township | 79 | 2.51 | 0.39 | 4 | 25 | 97.0 | 2.58 | 0.43 | - | - | - |
| Knute township | 173 | 2.55 | 0.37 | 20 | 19 | 87.6 | 2.00 | 0.30 | 2 | - | - |
| Lengby city | 44 | 2.14 | 0.42 | 10 | 2 | 73.0 | 1.29 | 0.27 | - | - | - |
| Lessor township | 83 | 2.85 | 0.41 | 4 | 14 | 92.4 | 2.18 | 0.36 | 3 | 5 | - |
| Liberty township | 54 | 2.98 | 0.40 | 5 | 16 | 92.3 | 5.00 | 0.83 | - | - | - |
| Lowell township | 74 | 2.94 | 0.37 | 4 | 10 | 100.0 | 3.25 | 0.59 | 2 | - | - |
| McIntosh city | 265 | 2.33 | 0.38 | 5 | 43 | 86.4 | 1.28 | 0.30 | 25 | 2 | 25.4 |
| Mentor city | 78 | 2.13 | 0.38 | 2 | 10 | 79.7 | 1.43 | 0.50 | 8 | - | 50.0 |
| Nesbit township | 46 | 2.76 | 0.42 | 1 | 12 | 88.2 | 2.42 | 0.33 | 3 | - | - |
| Nielsville city | 38 | 2.14 | 0.34 | - | 6 | 93.1 | 3.00 | 0.55 | 6 | 1 | - |
| Northland township | 62 | 3.07 | 0.45 | 2 | 16 | 89.1 | 2.29 | 0.36 | 1 | 4 | - |
| Onstad township | 16 | 3.69 | 0.47 | - | 6 | 100.0 | - | (X) | - | - | (X) |
| Parnell township | 31 | 2.46 | 0.39 | 3 | 2 | 100.0 | 2.20 | 0.42 | 3 | - | - |
| Queen township | 87 | 2.11 | 0.35 | 4 | 30 | 93.9 | 1.00 | 0.16 | - | 3 | - |
| Reis township | 37 | 2.18 | 0.32 | - | 14 | 100.0 | 2.00 | 0.31 | 2 | - | - |
| Rhinehart township | 28 | 3.18 | 0.46 | - | 6 | 100.0 | - | (X) | - | - | (X) |
| Roome township | 65 | 2.83 | 0.39 | 4 | 16 | 100.0 | 1.50 | 0.21 | - | 2 | - |
| Rosebud township | 135 | 2.78 | 0.43 | 17 | 23 | 87.2 | 2.58 | 0.42 | 6 | 3 | - |
| Russia township | 17 | 1.94 | 0.35 | 1 | 4 | 100.0 | - | (X) | - | - | (X) |
| Sandsville township | 26 | 2.63 | 0.42 | - | 4 | 83.3 | 2.00 | 0.29 | - | - | - |
| Scandia township | 23 | 4.19 | 0.51 | - | 4 | 90.5 | 2.50 | 0.36 | - | - | - |
| Sletten township | 50 | 2.42 | 0.35 | 5 | 4 | 88.4 | 1.14 | 0.22 | 2 | 2 | - |
| Sullivan township | 64 | 2.93 | 0.41 | - | 13 | 88.1 | 1.00 | 0.23 | 5 | - | 40.0 |
| Tabor township | 55 | 2.84 | 0.37 | - | 17 | 98.0 | 4.50 | 0.64 | 2 | - | - |
| Trail city | 28 | 1.73 | 0.35 | - | 5 | 73.1 | 4.50 | 0.90 | - | - | - |
| Tynsid township | 28 | 2.35 | 0.35 | 1 | 2 | 80.8 | 1.00 | 0.17 | - | 2 | - |
| Vineland township | 44 | 3.14 | 0.44 | 1 | 10 | 83.3 | 1.00 | 0.14 | - | 2 | - |
| Winger city | 94 | 2.55 | 0.45 | - | 12 | 90.6 | 1.47 | 0.35 | 12 | - | 53.3 |
| Winger township | 64 | 2.45 | 0.39 | 4 | 15 | 90.9 | 3.11 | 0.53 | 5 | - | - |
| Woodside township | 205 | 2.51 | 0.40 | 12 | 24 | 92.1 | 2.81 | 0.56 | 4 | - | - |
| Pope County | 4 513 | 2.55 | 0.39 | 316 | 595 | 92.2 | 1.88 | 0.41 | 266 | 34 | 37.6 |
| Bangor township | 67 | 3.27 | 0.51 | - | 6 | 83.6 | 4.25 | 0.70 | 3 | 2 | - |
| Barsness township | 51 | 2.35 | 0.34 | - | 3 | 100.0 | 2.00 | 0.26 | - | 2 | - |
| Ben Wade township | 99 | 3.04 | 0.46 | 6 | 14 | 85.4 | 1.76 | 0.30 | 2 | - | - |
| Blue Mounds township | 87 | 2.20 | 0.31 | 4 | 23 | 94.9 | 2.50 | 0.67 | 2 | - | - |
| Brooten city (part) | - | - | (X) | - | - | (X) | - | (X) | - | - | (X) |
| Chippewa Falls township | 102 | 2.53 | 0.37 | 8 | 16 | 82.8 | 2.47 | 0.32 | 4 | 5 | - |
| Cyrus city | 140 | 2.29 | 0.39 | 12 | 16 | 88.6 | 1.54 | 0.39 | 14 | - | 68.6 |
| Farwell city | 24 | 1.91 | 0.29 | 2 | 9 | 100.0 | 3.00 | 0.50 | 2 | - | - |
| Gilchrist township | 93 | 2.31 | 0.37 | 10 | 19 | 97.7 | 1.67 | 0.21 | - | - | - |
| Glenwood city | 1 125 | 2.39 | 0.38 | 66 | 114 | 94.8 | 1.53 | 0.39 | 115 | - | 52.0 |
| Glenwood township | 419 | 2.45 | 0.38 | 43 | 40 | 87.6 | 2.71 | 0.50 | 24 | - | - |
| Grove Lake township | 88 | 2.28 | 0.34 | 7 | 17 | 85.5 | 2.40 | 0.50 | 5 | - | - |
| Hoff township | 62 | 2.93 | 0.41 | 4 | 18 | 92.7 | 2.86 | 0.42 | 2 | - | - |
| Lake Johanna township | 61 | 2.11 | 0.35 | 2 | 14 | 81.8 | 3.17 | 0.54 | - | 2 | - |
| Langhei township | 72 | 3.16 | 0.47 | 4 | 22 | 94.1 | 0.50 | 0.08 | 2 | - | - |
| Leven township | 200 | 2.77 | 0.43 | 21 | 28 | 93.9 | 2.20 | 0.33 | 6 | - | - |
| Long Beach city | 111 | 2.61 | 0.41 | - | 9 | 90.8 | 1.46 | 0.38 | 3 | 2 | - |
| Lowry city | 103 | 2.47 | 0.38 | 15 | 5 | 91.9 | 2.12 | 0.51 | 13 | - | 52.9 |
| Minnewaska township | 209 | 2.52 | 0.37 | 24 | 16 | 97.9 | 1.21 | 0.28 | 6 | - | - |
| New Prairie township | 95 | 2.92 | 0.40 | 9 | 21 | 95.7 | 1.50 | 0.30 | - | - | - |
| Nora township | 82 | 2.33 | 0.32 | 2 | 18 | 93.8 | 1.83 | 0.28 | 2 | 4 | - |
| Reno township | 123 | 2.85 | 0.41 | 12 | 17 | 83.2 | 2.75 | 0.44 | 4 | 6 | - |
| Rolling Forks township | 56 | 2.86 | 0.44 | 2 | 15 | 89.8 | 4.00 | 0.72 | 1 | 2 | - |
| Sedan city | 33 | 2.22 | 0.41 | 2 | 2 | 70.4 | 1.83 | 0.31 | 4 | - | - |
| Starbuck city | 567 | 2.45 | 0.38 | 39 | 56 | 94.6 | 1.33 | 0.35 | 38 | 4 | 61.6 |
| Villard city | 96 | 2.29 | 0.37 | 4 | 8 | 83.1 | 4.31 | 0.80 | 3 | 1 | - |
| Walden township | 65 | 2.96 | 0.37 | - | 16 | 92.0 | 3.33 | 0.50 | 1 | 2 | 6.7 |
| Westport city | 24 | 3.00 | 0.46 | 4 | 4 | 90.5 | 3.33 | 0.83 | 2 | - | - |
| Westport township | 91 | 3.37 | 0.48 | 2 | 26 | 97.5 | 3.80 | 0.69 | 7 | - | - |
| White Bear Lake township | 168 | 2.77 | 0.38 | 12 | 23 | 100.0 | 4.85 | 0.66 | 1 | 2 | - |
| Ramsey County | 201 236 | 2.71 | 0.41 | 11 009 | 20 071 | 90.2 | 2.01 | 0.56 | 28 831 | 674 | 71.5 |
| Arden Hills city | 2 970 | 2.71 | 0.37 | 228 | 289 | 89.6 | 1.83 | 0.49 | 153 | - | 77.7 |
| Blaine city (part) | - | - | (X) | - | - | (X) | - | (X) | - | - | (X) |
| Falcon Heights city | 2 096 | 2.47 | 0.35 | 54 | 237 | 92.7 | 2.28 | 0.73 | 350 | 7 | 76.0 |
| Gem Lake city | 138 | 3.06 | 0.42 | 9 | 25 | 100.0 | 2.82 | 0.53 | 4 | - | - |

Table 23. Owner and Renter Household Characteristics: 2000—Con.

[Data based on a sample (except Tables 65-68). For information on confidentiality protection, coverage, sampling error, and nonsampling error, see Appendix G. For location of definitions, see "How to Use This Census Report"]

| State County County Subdivision Place | Owner-occupied housing units | | | | | | Renter-occupied housing units | | | | |
|--|------------------------------|------------------------|--------------------|----------------------------------|-----------------|--------------------------------------|-------------------------------|--------------------|----------------------------------|-----------------|--------------------------------------|
| | Occupied housing units | Average household size | Occupants per room | Year householder moved into unit | | Percent 1 unit, detached or attached | Average household size | Occupants per room | Year householder moved into unit | | Percent 5 or more units in structure |
| | | | | 1999 to March 2000 | 1969 or earlier | | | | 1999 to March 2000 | 1969 or earlier | |
| Ramsey County—Con. | | | | | | | | | | | |
| Lauderdale city | 1 150 | 2.24 | 0.38 | 61 | 95 | 87.3 | 1.87 | 0.56 | 343 | 4 | 87.7 |
| Little Canada city | 4 375 | 2.44 | 0.39 | 259 | 231 | 66.1 | 1.86 | 0.53 | 808 | 6 | 83.0 |
| Maplewood city | 13 759 | 2.71 | 0.41 | 923 | 1 558 | 88.6 | 1.77 | 0.48 | 1 286 | 19 | 77.5 |
| Mounds View city | 5 008 | 2.74 | 0.42 | 252 | 497 | 81.5 | 2.01 | 0.54 | 584 | - | 87.3 |
| New Brighton city | 9 053 | 2.65 | 0.37 | 487 | 852 | 92.0 | 1.86 | 0.52 | 1 417 | 8 | 88.7 |
| North Oaks city | 1 310 | 2.94 | 0.32 | 61 | 99 | 99.5 | 1.50 | 0.20 | 6 | - | - |
| North St. Paul city | 4 702 | 2.78 | 0.42 | 210 | 579 | 98.5 | 1.85 | 0.50 | 427 | 12 | 72.6 |
| Roseville city | 14 605 | 2.48 | 0.37 | 633 | 2 199 | 91.3 | 1.61 | 0.47 | 1 972 | 32 | 88.8 |
| St. Anthony city (part) | 1 255 | 1.80 | 0.29 | 7 | 34 | 73.5 | 1.86 | 0.50 | 255 | 12 | 95.4 |
| St. Paul city | 112 109 | 2.78 | 0.44 | 5 776 | 10 845 | 89.9 | 2.07 | 0.58 | 19 491 | 529 | 67.0 |
| Shoreview city | 10 125 | 2.65 | 0.37 | 835 | 671 | 92.2 | 1.78 | 0.47 | 506 | 15 | 82.6 |
| Spring Lake Park city (part) | 47 | 1.86 | 0.35 | - | - | 82.9 | 1.42 | 0.41 | 5 | - | 100.0 |
| Vadnais Heights city | 5 060 | 2.66 | 0.39 | 348 | 196 | 85.4 | 2.10 | 0.50 | 322 | - | 63.8 |
| White Bear township | 3 997 | 2.80 | 0.39 | 341 | 346 | 96.5 | 2.80 | 0.61 | 95 | 4 | 37.6 |
| White Bear Lake city (part) | 9 477 | 2.62 | 0.39 | 525 | 1 318 | 97.1 | 2.15 | 0.54 | 807 | 26 | 71.7 |
| Red Lake County | 1 727 | 2.55 | 0.39 | 63 | 280 | 85.0 | 1.79 | 0.41 | 129 | 24 | 33.1 |
| Brooks city | 65 | 2.69 | 0.40 | 2 | 13 | 100.0 | 1.50 | 0.47 | 6 | - | - |
| Browns Creek township | 21 | 2.94 | 0.37 | - | 5 | 100.0 | 5.25 | 0.70 | - | - | - |
| Emardville township | 91 | 2.42 | 0.40 | - | 15 | 91.9 | 2.47 | 0.54 | 2 | 5 | - |
| Equality township | 52 | 2.12 | 0.36 | - | 11 | 83.3 | 2.30 | 0.42 | 4 | - | - |
| Garnes township | 73 | 2.94 | 0.43 | 2 | 4 | 69.4 | 1.55 | 0.30 | 2 | 4 | - |
| Gervais township | 95 | 2.41 | 0.36 | 6 | 21 | 84.1 | 2.43 | 0.37 | - | 3 | - |
| Lake Pleasant township | 44 | 3.14 | 0.44 | 2 | 12 | 94.4 | 2.38 | 0.27 | - | 5 | - |
| Lambert township | 65 | 2.37 | 0.41 | - | 8 | 82.7 | 1.85 | 0.30 | 1 | - | - |
| Louisville township | 69 | 2.90 | 0.48 | 5 | 11 | 87.1 | 2.86 | 0.56 | 4 | - | - |
| Oklee city | 186 | 2.23 | 0.38 | 8 | 37 | 90.4 | 1.30 | 0.30 | 12 | - | - |
| Plummer city | 115 | 2.69 | 0.46 | 3 | 7 | 83.7 | 1.00 | 0.29 | 7 | - | 31.0 |
| Poplar River township | 48 | 2.76 | 0.42 | 2 | 10 | 75.6 | 1.67 | 0.56 | - | 3 | - |
| Red Lake Falls city | 615 | 2.55 | 0.38 | 33 | 79 | 82.0 | 1.75 | 0.46 | 80 | 2 | 68.1 |
| Red Lake Falls township | 85 | 2.29 | 0.32 | - | 26 | 84.6 | 2.00 | 0.33 | 9 | 2 | - |
| River township | 26 | 3.21 | 0.44 | - | 4 | 100.0 | 2.00 | 0.33 | - | - | - |
| Terbonne township | 54 | 2.51 | 0.39 | - | 13 | 87.2 | 1.43 | 0.30 | 2 | - | - |
| Wylie township | 23 | 2.62 | 0.38 | - | 4 | 90.5 | 4.50 | 0.90 | - | - | - |
| Redwood County | 6 674 | 2.58 | 0.38 | 305 | 1 085 | 94.1 | 1.92 | 0.40 | 399 | 61 | 35.7 |
| Belview city | 154 | 2.41 | 0.37 | 8 | 24 | 90.4 | 1.72 | 0.45 | 19 | - | 44.8 |
| Brookville township | 100 | 2.72 | 0.35 | 2 | 17 | 89.8 | 3.08 | 0.44 | 2 | - | - |
| Charlestown township | 90 | 2.52 | 0.36 | - | 19 | 100.0 | 2.94 | 0.40 | - | 2 | - |
| Clements city | 82 | 2.54 | 0.41 | 4 | 22 | 100.0 | 1.00 | 0.10 | - | - | - |
| Delhi city | 31 | 3.00 | 0.50 | 5 | 2 | 93.1 | 2.00 | 0.40 | - | - | - |
| Delhi township | 102 | 3.12 | 0.41 | 2 | 20 | 97.9 | 2.71 | 0.45 | - | 1 | - |
| Gales township | 51 | 3.51 | 0.43 | 2 | 16 | 100.0 | 2.70 | 0.41 | 2 | 2 | - |
| Granite Rock township | 89 | 3.24 | 0.44 | 4 | 20 | 92.1 | 3.04 | 0.47 | 2 | - | 7.7 |
| Honner township | 31 | 2.81 | 0.35 | 7 | - | 93.5 | - | (X) | - | - | (X) |
| Johnsonville township | 52 | 2.89 | 0.38 | 4 | 16 | 100.0 | 1.88 | 0.34 | - | - | 25.0 |
| Kintire township | 84 | 2.73 | 0.39 | - | 19 | 100.0 | 2.33 | 0.36 | 8 | 2 | - |
| Lamberton city | 389 | 2.10 | 0.33 | 14 | 61 | 98.0 | 1.75 | 0.43 | 19 | 1 | 54.8 |
| Lamberton township | 82 | 2.87 | 0.39 | - | 13 | 100.0 | 2.85 | 0.42 | 2 | 1 | - |
| Lucan city | 98 | 2.57 | 0.39 | 8 | 14 | 97.2 | 1.50 | 0.31 | 11 | - | 50.0 |
| Milroy city | 113 | 2.46 | 0.39 | 11 | 3 | 95.6 | 1.59 | 0.40 | 15 | - | - |
| Morgan city | 379 | 2.40 | 0.36 | 16 | 64 | 99.4 | 1.66 | 0.38 | 14 | 4 | 50.8 |
| Morgan township | 108 | 2.73 | 0.36 | 5 | 18 | 96.7 | 3.06 | 0.50 | 3 | - | - |
| New Avon township | 99 | 2.73 | 0.36 | 6 | 23 | 96.4 | 2.81 | 0.52 | 6 | 3 | - |
| North Hero township | 73 | 2.64 | 0.36 | 2 | 12 | 96.4 | 1.72 | 0.26 | - | 4 | - |
| Paxton township | 199 | 2.79 | 0.39 | 17 | 32 | 94.1 | 2.97 | 0.49 | 8 | 2 | - |
| Redwood Falls city (part) | 2 267 | 2.57 | 0.39 | 102 | 261 | 88.8 | 1.48 | 0.38 | 215 | 7 | 53.7 |
| Redwood Falls township | 90 | 2.72 | 0.40 | 7 | 24 | 97.3 | 3.27 | 0.59 | 4 | 3 | - |
| Revere city | 38 | 2.09 | 0.35 | 4 | 6 | 94.1 | 1.00 | 0.18 | 2 | - | - |
| Sanborn city | 179 | 2.45 | 0.40 | 19 | 30 | 98.7 | 2.28 | 0.38 | 8 | - | 32.0 |
| Seaforth city | 36 | 1.89 | 0.28 | - | 10 | 100.0 | 1.63 | 0.30 | 4 | - | - |
| Sheridan township | 86 | 3.20 | 0.43 | 2 | 29 | 97.1 | 3.18 | 0.65 | 2 | 2 | - |
| Sherman township | 106 | 2.81 | 0.42 | 2 | 15 | 86.2 | 3.25 | 0.46 | 4 | - | - |
| Springdale township | 78 | 2.50 | 0.34 | - | 22 | 96.8 | 2.44 | 0.36 | 3 | 3 | - |
| Sundown township | 83 | 2.75 | 0.38 | 3 | 24 | 100.0 | 2.83 | 0.45 | 2 | 4 | - |
| Swedes Forest township | 44 | 2.35 | 0.33 | 2 | 6 | 82.4 | 2.50 | 0.35 | - | - | - |
| Three Lakes township | 62 | 2.64 | 0.36 | 2 | 13 | 91.5 | 2.87 | 0.42 | 1 | - | - |
| Underwood township | 75 | 3.02 | 0.43 | 2 | 9 | 94.4 | 2.38 | 0.40 | - | 6 | - |
| Vail township | 86 | 3.14 | 0.40 | 2 | 15 | 95.9 | 1.85 | 0.30 | 5 | 4 | - |
| Vesta city | 126 | 2.55 | 0.38 | 5 | 26 | 93.2 | 2.67 | 0.44 | - | 2 | - |
| Vesta township | 68 | 2.83 | 0.43 | 2 | 21 | 91.7 | 3.63 | 0.43 | 2 | - | - |
| Wabasso city | 272 | 2.49 | 0.37 | 6 | 23 | 98.2 | 1.75 | 0.36 | 20 | - | 52.1 |
| Walnut Grove city | 286 | 2.09 | 0.34 | 16 | 54 | 97.5 | 2.02 | 0.37 | 12 | - | 34.9 |
| Wanda city | 48 | 2.45 | 0.37 | 2 | 8 | 100.0 | 1.00 | 0.22 | - | - | - |
| Waterbury township | 76 | 2.50 | 0.37 | 4 | 25 | 100.0 | 2.58 | 0.41 | 2 | 4 | - |
| Westline township | 79 | 2.76 | 0.41 | 4 | 19 | 95.5 | 2.50 | 0.39 | - | 2 | - |
| Willow Lake township | 83 | 2.96 | 0.39 | 2 | 30 | 100.0 | 3.80 | 0.66 | 2 | 2 | - |
| Renville County | 6 779 | 2.53 | 0.37 | 336 | 1 174 | 94.4 | 2.26 | 0.44 | 390 | 91 | 26.4 |
| Bandon township | 76 | 2.62 | 0.41 | - | 13 | 83.0 | 3.17 | 0.45 | 6 | 2 | - |
| Beaver Falls township | 114 | 2.84 | 0.43 | 9 | 7 | 69.6 | 2.54 | 0.50 | 12 | 4 | - |
| Birch Cooley township | 95 | 2.46 | 0.34 | 4 | 17 | 93.9 | 5.00 | 0.74 | 3 | 2 | - |
| Bird Island city | 502 | 2.44 | 0.38 | 23 | 81 | 96.5 | 1.64 | 0.38 | 20 | 6 | 34.2 |
| Bird Island township | 88 | 2.58 | 0.36 | 2 | 13 | 93.6 | 3.20 | 0.44 | 4 | 2 | - |
| Boon Lake township | 154 | 2.43 | 0.36 | 10 | 37 | 86.1 | 2.76 | 0.42 | 3 | - | 11.8 |
| Brookfield township | 69 | 2.80 | 0.36 | 4 | 12 | 100.0 | 1.57 | 0.23 | 2 | 4 | - |
| Buffalo Lake city | 284 | 2.44 | 0.37 | 19 | 46 | 95.4 | 2.72 | 0.59 | 12 | - | 18.6 |
| Cairo township | 97 | 2.77 | 0.36 | 7 | 17 | 100.0 | 2.59 | 0.34 | 1 | 4 | 4.5 |
| Camp township | 84 | 2.14 | 0.30 | - | 18 | 93.0 | 3.04 | 0.46 | 5 | 2 | - |
| Crooks township | 75 | 3.02 | 0.41 | - | 16 | 100.0 | 2.55 | 0.45 | 5 | 2 | - |
| Danube city | 214 | 2.57 | 0.40 | 5 | 46 | 100.0 | 2.04 | 0.48 | 12 | - | 50.0 |
| Emmet township | 99 | 2.77 | 0.36 | 5 | 27 | 93.1 | 2.42 | 0.36 | 5 | 2 | 16.7 |
| Ericson township | 85 | 2.80 | 0.40 | 7 | 23 | 97.3 | 3.50 | 0.50 | 4 | 2 | - |
| Fairfax city | 533 | 2.39 | 0.37 | 37 | 75 | 96.5 | 2.07 | 0.46 | 44 | - | 41.2 |
| Flora township | 90 | 3.28 | 0.44 | 2 | 22 | 93.1 | 3.22 | 0.45 | 4 | 2 | - |
| Franklin city | 203 | 2.37 | 0.36 | 7 | 37 | 93.3 | 2.03 | 0.43 | 11 | 7 | 35.9 |

Table 23. Owner and Renter Household Characteristics: 2000—Con.

[Data based on a sample (except Tables 65-68). For information on confidentiality protection, coverage, sampling error, and nonsampling error, see Appendix G. For location of definitions, see "How to Use This Census Report"]

| State County County Subdivision Place | Owner-occupied housing units | | | | | | Renter-occupied housing units | | | | | |
|--|------------------------------|------------------------|--------------------|----------------------------------|-----------------|--------------------------------------|-------------------------------|--------------------|----------------------------------|-----------------|--------------------------------------|--|
| | Occupied housing units | Average household size | Occupants per room | Year householder moved into unit | | Percent 1 unit, detached or attached | Average household size | Occupants per room | Year householder moved into unit | | Percent 5 or more units in structure | |
| | | | | 1999 to March 2000 | 1969 or earlier | | | | 1999 to March 2000 | 1969 or earlier | | |
| | | | | | | | | | | | | |
| Renville County—Con. | | | | | | | | | | | | |
| Hawk Creek township | 76 | 2.71 | 0.36 | 4 | 16 | 100.0 | 1.93 | 0.29 | 2 | 2 | - | |
| Hector city | 511 | 2.26 | 0.36 | 50 | 65 | 92.7 | 2.26 | 0.49 | 19 | 2 | 27.8 | |
| Hector township | 100 | 2.73 | 0.37 | 5 | 17 | 94.6 | 1.43 | 0.25 | 1 | 4 | - | |
| Henryville township | 84 | 2.63 | 0.38 | 3 | 29 | 100.0 | 1.58 | 0.22 | - | - | - | |
| Kingman township | 85 | 3.00 | 0.42 | 3 | 12 | 90.8 | 2.40 | 0.46 | 2 | 7 | - | |
| Martinsburg township | 82 | 3.06 | 0.43 | 5 | 18 | 88.9 | 2.10 | 0.35 | - | - | - | |
| Melville township | 96 | 2.80 | 0.39 | 4 | 33 | 90.9 | 2.00 | 0.30 | 3 | - | - | |
| Morton city | 203 | 2.17 | 0.34 | 19 | 42 | 96.9 | 2.17 | 0.45 | 12 | 4 | 31.0 | |
| Norfolk township | 77 | 3.26 | 0.41 | 4 | 20 | 100.0 | 2.00 | 0.34 | 4 | 5 | - | |
| Olivia city | 1 075 | 2.37 | 0.36 | 49 | 121 | 91.2 | 2.08 | 0.52 | 110 | 8 | 52.9 | |
| Osceola township | 70 | 2.93 | 0.38 | 3 | 22 | 100.0 | 1.78 | 0.32 | 3 | 4 | - | |
| Palmyra township | 82 | 2.33 | 0.31 | - | 14 | 100.0 | 3.00 | 0.43 | - | 4 | - | |
| Preston Lake township | 123 | 2.42 | 0.35 | - | 49 | 94.2 | 2.42 | 0.38 | - | 2 | - | |
| Redwood Falls city (part) | - | - | (X) | - | - | (X) | - | (X) | - | - | (X) | |
| Renville city | 505 | 2.54 | 0.38 | 17 | 60 | 97.3 | 2.13 | 0.47 | 39 | 3 | 33.6 | |
| Sacred Heart city | 247 | 2.31 | 0.37 | 10 | 44 | 95.8 | 1.85 | 0.36 | 22 | 2 | 32.7 | |
| Sacred Heart township | 107 | 2.92 | 0.40 | 7 | 19 | 100.0 | 2.50 | 0.35 | 2 | - | - | |
| Troy township | 113 | 3.02 | 0.40 | 2 | 19 | 97.6 | 2.17 | 0.37 | 14 | - | - | |
| Wang township | 109 | 2.90 | 0.41 | 2 | 24 | 88.9 | 2.89 | 0.39 | 2 | - | - | |
| Wellington township | 81 | 2.64 | 0.35 | 2 | 28 | 97.2 | 2.67 | 0.44 | - | - | - | |
| Winfield township | 91 | 2.80 | 0.39 | 6 | 15 | 97.5 | 2.45 | 0.30 | 2 | 3 | - | |
| Rice County | 18 888 | 2.76 | 0.40 | 1 512 | 1 702 | 90.3 | 2.23 | 0.55 | 1 591 | 91 | 51.7 | |
| Bridgewater township | 627 | 3.10 | 0.39 | 36 | 57 | 96.1 | 2.89 | 0.48 | 15 | 2 | - | |
| Cannon City township | 426 | 2.86 | 0.42 | 25 | 55 | 94.0 | 2.44 | 0.49 | 8 | 2 | - | |
| Dennison city (part) | - | - | (X) | - | - | (X) | - | (X) | - | - | (X) | |
| Dundas city | 218 | 2.41 | 0.37 | 44 | 25 | 97.9 | 2.60 | 0.52 | 9 | 3 | - | |
| Erin township | 278 | 2.82 | 0.41 | 31 | 39 | 93.5 | 4.06 | 0.72 | - | 2 | - | |
| Faribault city | 7 472 | 2.57 | 0.40 | 543 | 534 | 85.7 | 2.44 | 0.60 | 684 | 46 | 49.9 | |
| Forest township | 406 | 2.83 | 0.39 | 54 | 39 | 97.1 | 2.91 | 0.60 | 12 | 2 | 6.1 | |
| Lonsdale city | 561 | 2.74 | 0.43 | 66 | 62 | 98.8 | 1.92 | 0.48 | 17 | - | 53.8 | |
| Morristown city | 364 | 2.76 | 0.44 | 32 | 59 | 75.5 | 1.83 | 0.46 | 15 | - | 46.3 | |
| Morristown township | 239 | 2.86 | 0.40 | 18 | 50 | 93.5 | 2.56 | 0.40 | 2 | 4 | - | |
| Nerstrand city | 78 | 2.96 | 0.41 | 8 | 13 | 100.0 | 3.83 | 0.59 | - | 3 | - | |
| Northfield city (part) | 4 690 | 2.85 | 0.40 | 422 | 340 | 91.0 | 1.84 | 0.53 | 746 | - | 70.4 | |
| Northfield township | 262 | 3.16 | 0.40 | 20 | 41 | 98.3 | 2.70 | 0.42 | 4 | 5 | - | |
| Richland township | 161 | 2.95 | 0.40 | 12 | 28 | 98.6 | 3.29 | 0.46 | 2 | 3 | - | |
| Shieldsville township | 421 | 2.79 | 0.42 | 18 | 29 | 89.9 | 1.56 | 0.32 | 23 | - | - | |
| Walcott township | 333 | 2.95 | 0.42 | 16 | 46 | 91.2 | 2.89 | 0.42 | 7 | 7 | - | |
| Warsaw township | 512 | 2.86 | 0.41 | 26 | 66 | 94.9 | 2.82 | 0.49 | 14 | - | - | |
| Webster township | 599 | 3.09 | 0.43 | 46 | 55 | 97.0 | 2.36 | 0.35 | 5 | 2 | - | |
| Wells township | 637 | 2.71 | 0.40 | 49 | 70 | 91.2 | 2.21 | 0.42 | 26 | 3 | 4.3 | |
| Wheatland township | 429 | 3.14 | 0.46 | 32 | 71 | 96.3 | 2.19 | 0.39 | 2 | 7 | 7.7 | |
| Wheeling township | 175 | 2.93 | 0.39 | 14 | 23 | 96.1 | 3.39 | 0.53 | - | - | - | |
| Rock County | 3 843 | 2.62 | 0.39 | 183 | 576 | 95.6 | 1.95 | 0.40 | 285 | 25 | 36.4 | |
| Battle Plain township | 77 | 3.08 | 0.42 | 8 | 5 | 93.8 | 3.77 | 0.53 | 3 | - | - | |
| Beaver Creek city | 106 | 2.41 | 0.38 | 4 | 10 | 95.5 | 1.72 | 0.37 | 2 | 2 | 50.0 | |
| Beaver Creek township | 137 | 2.80 | 0.39 | 2 | 31 | 96.6 | 2.11 | 0.30 | - | 5 | - | |
| Clinton township | 103 | 2.54 | 0.35 | 2 | 26 | 96.6 | 2.57 | 0.38 | - | 4 | - | |
| Denver township | 71 | 3.16 | 0.46 | 4 | 26 | 100.0 | 2.21 | 0.26 | 2 | 2 | - | |
| Hardwick city | 96 | 2.60 | 0.40 | 2 | 12 | 100.0 | 1.63 | 0.38 | 9 | - | 43.8 | |
| Hills city | 229 | 2.36 | 0.38 | 8 | 30 | 94.1 | 1.81 | 0.39 | 16 | 2 | 23.8 | |
| Jasper city (part) | 29 | 1.90 | 0.28 | 2 | 5 | 90.0 | 1.33 | 0.32 | 2 | - | 77.8 | |
| Kanaranzi township | 106 | 2.86 | 0.39 | 8 | 16 | 100.0 | 3.21 | 0.45 | 1 | 2 | - | |
| Kenneth city | 30 | 1.81 | 0.27 | - | 4 | 100.0 | 3.67 | 0.55 | 3 | - | - | |
| Luverne city | 1 972 | 2.50 | 0.39 | 105 | 243 | 94.4 | 1.63 | 0.40 | 230 | - | 49.5 | |
| Luverne township | 171 | 2.95 | 0.40 | 11 | 32 | 96.7 | 3.89 | 0.51 | 2 | 2 | - | |
| Magnolia city | 68 | 2.98 | 0.50 | 2 | 18 | 95.0 | 4.63 | 0.66 | 2 | - | - | |
| Magnolia township | 88 | 3.05 | 0.41 | 4 | 6 | 97.0 | 2.36 | 0.37 | 2 | - | - | |
| Martin township | 147 | 3.12 | 0.41 | 7 | 33 | 98.4 | 3.00 | 0.40 | 4 | 2 | - | |
| Mound township | 95 | 3.07 | 0.42 | 2 | 19 | 93.0 | 2.04 | 0.27 | - | 3 | - | |
| Rose Dell township | 80 | 2.55 | 0.36 | 2 | 27 | 94.7 | 3.50 | 1.17 | - | - | - | |
| Springwater township | 100 | 2.84 | 0.41 | - | 13 | 97.6 | 3.47 | 0.51 | 4 | - | - | |
| Steen city | 69 | 2.53 | 0.38 | 6 | 8 | 96.8 | 1.57 | 0.26 | 3 | - | - | |
| Vienna township | 69 | 2.08 | 0.31 | 4 | 12 | 100.0 | 3.80 | 0.54 | - | 1 | - | |
| Roseau County | 6 190 | 2.73 | 0.44 | 360 | 722 | 76.0 | 1.92 | 0.44 | 357 | 47 | 48.3 | |
| Badger city | 208 | 2.58 | 0.42 | 14 | 16 | 71.5 | 2.00 | 0.54 | 25 | - | 63.2 | |
| Barnett township | 55 | 2.84 | 0.46 | - | 9 | 74.5 | - | (X) | - | - | (X) | |
| Barto township | 49 | 2.82 | 0.44 | - | 10 | 89.8 | - | (X) | - | - | (X) | |
| Beaver township | 51 | 2.55 | 0.42 | 5 | 13 | 87.2 | 1.75 | 0.39 | 2 | - | - | |
| Cedarbend township | 78 | 2.49 | 0.43 | 8 | 12 | 45.1 | 2.71 | 0.76 | 2 | - | - | |
| Deer township | 32 | 2.83 | 0.45 | 2 | 4 | 75.0 | 1.38 | 0.23 | - | 2 | - | |
| Dewey township | 50 | 2.49 | 0.35 | 6 | 2 | 91.1 | 1.60 | 0.25 | - | - | - | |
| Dieter township | 60 | 2.53 | 0.39 | - | 10 | 81.8 | 2.60 | 0.52 | - | - | - | |
| Enstrom township | 204 | 2.85 | 0.51 | 20 | 6 | 53.8 | 2.95 | 0.67 | 6 | - | - | |
| Falun township | 104 | 2.52 | 0.44 | 6 | 25 | 80.9 | 1.30 | 0.22 | 3 | 3 | - | |
| Golden Valley township | 75 | 2.54 | 0.40 | 8 | 6 | 60.6 | 2.50 | 0.42 | 1 | - | - | |
| Greenbush city | 321 | 2.48 | 0.39 | 15 | 48 | 88.9 | 1.53 | 0.40 | 23 | 2 | 52.9 | |
| Grimstad township | 76 | 2.53 | 0.41 | 3 | 19 | 74.3 | 2.33 | 0.39 | 4 | 2 | - | |
| Hereim township | 101 | 2.60 | 0.43 | 3 | 24 | 82.0 | 2.00 | 0.40 | - | - | - | |
| Huss township | 54 | 2.50 | 0.48 | - | 22 | 89.6 | 3.50 | 0.70 | - | - | - | |
| Jadis township | 210 | 2.66 | 0.38 | 16 | 21 | 86.6 | 2.19 | 0.44 | 6 | 6 | - | |
| Lake township | 724 | 2.98 | 0.51 | 74 | 32 | 57.3 | 1.77 | 0.40 | 33 | 3 | - | |
| Laona township | 200 | 2.86 | 0.51 | 24 | 13 | 64.2 | 2.80 | 0.55 | 2 | 2 | - | |
| Lind township | 21 | 2.76 | 0.38 | - | 9 | 90.5 | - | (X) | - | - | (X) | |
| Malung township | 168 | 2.76 | 0.40 | 14 | 25 | 89.5 | 2.73 | 0.45 | 6 | 3 | - | |
| Mickinock township | 107 | 2.74 | 0.43 | 4 | 16 | 74.5 | 3.20 | 0.64 | - | 2 | - | |
| Moose township | 48 | 2.42 | 0.37 | - | 6 | 75.6 | 3.33 | 0.56 | - | - | - | |
| Moranville township | 306 | 3.15 | 0.51 | 16 | 25 | 72.4 | 2.56 | 0.46 | - | - | - | |
| Nereson township | 31 | 2.84 | 0.46 | 3 | 13 | 87.1 | - | (X) | - | - | (X) | |
| North Roseau UT | 50 | 2.89 | 0.44 | - | 8 | 95.7 | 0.67 | 0.17 | - | - | - | |
| Northwest Roseau UT | 4 | 1.50 | 0.27 | - | 2 | 100.0 | - | (X) | - | - | (X) | |
| Palmville township | 22 | 2.18 | 0.30 | 4 | 2 | 86.4 | - | (X) | - | - | (X) | |
| Pohlitz township | 19 | 2.67 | 0.42 | 4 | 3 | 80.0 | 2.00 | 0.36 | 2 | - | - | |

Table 23. Owner and Renter Household Characteristics: 2000—Con.

[Data based on a sample (except Tables 65-68). For information on confidentiality protection, coverage, sampling error, and nonsampling error, see Appendix G. For location of definitions, see "How to Use This Census Report"]

| State County County Subdivision Place | Owner-occupied housing units | | | | | | Renter-occupied housing units | | | | |
|--|------------------------------|------------------------|--------------------|----------------------------------|-----------------|--------------------------------------|-------------------------------|--------------------|----------------------------------|-----------------|--------------------------------------|
| | Occupied housing units | Average household size | Occupants per room | Year householder moved into unit | | Percent 1 unit, detached or attached | Average household size | Occupants per room | Year householder moved into unit | | Percent 5 or more units in structure |
| | | | | 1999 to March 2000 | 1969 or earlier | | | | 1999 to March 2000 | 1969 or earlier | |
| Roseau County—Con. | | | | | | | | | | | |
| Polonia township | 13 | 2.38 | 0.32 | - | 6 | 100.0 | - | (X) | - | - | (X) |
| Poplar Grove township | 32 | 2.81 | 0.46 | - | 6 | 88.5 | 1.17 | 0.22 | - | 2 | - |
| Reine township | 40 | 2.42 | 0.44 | 1 | 8 | 86.8 | 3.50 | 0.70 | - | - | - |
| Roosevelt city (part) | 60 | 2.43 | 0.42 | 4 | 6 | 63.8 | 3.00 | 0.60 | - | - | - |
| Roseau city | 1 157 | 2.47 | 0.39 | 60 | 140 | 84.4 | 1.85 | 0.42 | 112 | 8 | 63.7 |
| Ross township | 162 | 2.96 | 0.46 | 2 | 28 | 82.1 | - | (X) | - | - | (X) |
| Skagen township | 87 | 2.62 | 0.42 | - | 6 | 76.6 | 2.30 | 0.52 | 2 | 2 | - |
| Soler township | 45 | 2.82 | 0.44 | 3 | 4 | 71.8 | 1.17 | 0.32 | 2 | 2 | - |
| Southeast Roseau UT | 86 | 2.59 | 0.38 | 2 | 17 | 79.1 | - | (X) | - | - | (X) |
| Spruce township | 217 | 2.80 | 0.43 | 4 | 39 | 76.2 | 3.00 | 0.42 | 2 | - | - |
| Stafford township | 107 | 2.74 | 0.43 | 8 | 10 | 79.2 | 1.33 | 0.22 | - | 4 | - |
| Stokes township | 82 | 2.47 | 0.40 | 4 | 9 | 67.1 | 4.17 | 0.69 | - | 4 | - |
| Strathcona city | 14 | 1.93 | 0.35 | 2 | 2 | 57.1 | - | (X) | - | - | (X) |
| Warroad city | 660 | 3.04 | 0.46 | 19 | 40 | 83.7 | 1.79 | 0.46 | 124 | - | 71.8 |
| St. Louis County | 82 619 | 2.47 | 0.41 | 4 367 | 12 465 | 91.6 | 1.88 | 0.48 | 8 697 | 407 | 47.8 |
| Alango township | 115 | 2.54 | 0.46 | 9 | 26 | 84.9 | 4.11 | 0.80 | 2 | - | - |
| Alborn township | 147 | 2.64 | 0.47 | 11 | 13 | 81.2 | 1.71 | 0.43 | 3 | 2 | 21.4 |
| Alden township | 82 | 2.86 | 0.48 | 4 | 14 | 91.7 | 2.20 | 0.52 | 3 | - | - |
| Anglemorm Lake UT | - | - | (X) | - | - | (X) | - | (X) | - | - | (X) |
| Angora township | 122 | 2.69 | 0.47 | 2 | 7 | 88.2 | 2.00 | 0.48 | 7 | - | - |
| Arrowhead township | 72 | 2.96 | 0.54 | 11 | 11 | 88.6 | 1.50 | 0.50 | 2 | - | - |
| Ault township | 60 | 2.06 | 0.45 | - | 4 | 90.7 | 2.00 | 0.55 | 3 | - | - |
| Babbitt city | 735 | 2.33 | 0.43 | 47 | 247 | 96.4 | 1.82 | 0.38 | 25 | 7 | 22.1 |
| Balkan township | 337 | 2.39 | 0.43 | 11 | 70 | 97.9 | 2.30 | 0.42 | 3 | 2 | - |
| Bassett township | 21 | 2.24 | 0.42 | 3 | 4 | 81.0 | - | (X) | - | - | (X) |
| Bear Head Lake UT | 2 | 2.00 | 0.33 | - | - | 100.0 | - | (X) | - | - | (X) |
| Beatty township | 198 | 2.08 | 0.37 | 12 | 17 | 94.8 | 1.33 | 0.19 | 2 | - | - |
| Birch Lake UT | 229 | 2.37 | 0.42 | 7 | 49 | 79.7 | 2.25 | 0.79 | - | - | - |
| Biwabik city | 452 | 2.12 | 0.39 | 23 | 127 | 93.0 | 1.92 | 0.50 | 28 | 2 | 33.3 |
| Biwabik township | 371 | 2.51 | 0.43 | 24 | 64 | 89.9 | 2.03 | 0.47 | 16 | 6 | 5.7 |
| Breitung township | 304 | 2.17 | 0.38 | 29 | 57 | 95.6 | 2.58 | 0.60 | 9 | - | 16.1 |
| Brevator township | 407 | 2.91 | 0.48 | 26 | 49 | 86.4 | 3.92 | 0.78 | 26 | - | 18.9 |
| Brookston city | 29 | 2.59 | 0.45 | 3 | 3 | 100.0 | - | (X) | - | - | (X) |
| Buhl city | 408 | 2.29 | 0.40 | 19 | 108 | 94.8 | 1.79 | 0.38 | 24 | - | 37.7 |
| Camp 5 township | 22 | 1.41 | 0.31 | - | - | 90.9 | - | (X) | - | - | (X) |
| Camp A Lake UT | 7 | 2.57 | 0.58 | 3 | 2 | 57.1 | - | (X) | - | - | (X) |
| Canosia township | 754 | 2.69 | 0.42 | 72 | 68 | 89.0 | 1.93 | 0.41 | 29 | - | 8.1 |
| Cedar Valley township | 82 | 2.92 | 0.49 | 4 | 15 | 92.3 | 5.00 | 1.43 | 3 | - | - |
| Cherry township | 337 | 2.75 | 0.45 | 22 | 50 | 87.8 | 2.00 | 0.45 | - | - | - |
| Chisholm city | 2 178 | 2.27 | 0.39 | 106 | 581 | 95.9 | 1.93 | 0.49 | 184 | 15 | 49.9 |
| Clinton township | 402 | 2.56 | 0.45 | 25 | 62 | 75.6 | 3.00 | 0.59 | 8 | - | - |
| Colvin township | 157 | 2.20 | 0.40 | 16 | 26 | 82.2 | 1.91 | 0.38 | 2 | 3 | - |
| Cook city | 265 | 2.34 | 0.42 | 23 | 30 | 87.5 | 1.57 | 0.42 | 23 | - | 51.4 |
| Cotton township | 194 | 2.76 | 0.46 | 17 | 14 | 92.0 | 1.00 | 0.22 | 3 | 2 | - |
| Crab Lake UT | 2 | 2.50 | 0.63 | - | - | 100.0 | - | (X) | - | - | (X) |
| Culver township | 101 | 2.83 | 0.51 | 12 | 6 | 90.4 | 3.17 | 0.71 | 9 | - | - |
| Dark River UT | 9 | 3.44 | 0.86 | - | - | 100.0 | - | (X) | - | - | (X) |
| Duluth city | 35 487 | 2.46 | 0.39 | 1 855 | 4 295 | 91.6 | 1.90 | 0.49 | 5 515 | 199 | 51.4 |
| Duluth township | 674 | 2.55 | 0.41 | 48 | 107 | 91.8 | 2.28 | 0.54 | 16 | 4 | 18.5 |
| Eagles Nest township | 95 | 1.96 | 0.36 | 12 | 8 | 96.8 | - | (X) | - | - | (X) |
| Ellsburg township | 78 | 2.51 | 0.48 | 9 | 7 | 88.5 | - | (X) | - | - | (X) |
| Elmer township | 61 | 3.00 | 0.57 | 3 | 16 | 77.8 | 2.71 | 0.68 | 1 | 2 | 42.9 |
| Ely city | 1 694 | 2.11 | 0.36 | 48 | 411 | 94.4 | 1.89 | 0.43 | 170 | 12 | 28.0 |
| Embarrass township | 294 | 2.37 | 0.41 | 15 | 75 | 85.8 | 1.54 | 0.36 | 3 | - | - |
| Eveleth city | 1 717 | 2.33 | 0.39 | 74 | 356 | 94.6 | 1.70 | 0.44 | 199 | 11 | 33.5 |
| Fairbanks township | 44 | 1.80 | 0.40 | 5 | 5 | 68.2 | - | (X) | - | - | (X) |
| Fayal township | 769 | 2.47 | 0.40 | 32 | 159 | 95.6 | 2.18 | 0.51 | 7 | 4 | - |
| Field township | 182 | 2.27 | 0.40 | 7 | 36 | 89.5 | 2.00 | 0.46 | 2 | - | - |
| Fine Lakes township | 47 | 2.45 | 0.43 | 4 | 4 | 74.5 | - | (X) | - | - | (X) |
| Floodwood city | 249 | 2.09 | 0.41 | 19 | 29 | 78.9 | 1.61 | 0.44 | 32 | 2 | 46.4 |
| Floodwood township | 116 | 2.80 | 0.48 | 13 | 27 | 92.8 | 1.40 | 0.19 | - | - | - |
| Fredenberg township | 443 | 2.67 | 0.44 | 47 | 27 | 93.1 | 2.50 | 0.47 | 6 | - | - |
| French township | 140 | 2.31 | 0.40 | - | 12 | 92.1 | - | (X) | - | - | (X) |
| Gheen UT | 14 | 2.21 | 0.46 | - | 9 | 100.0 | - | (X) | - | - | (X) |
| Gilbert city | 842 | 2.33 | 0.39 | 30 | 220 | 94.6 | 1.59 | 0.41 | 45 | - | 40.8 |
| Gnesen township | 567 | 2.56 | 0.42 | 50 | 32 | 92.1 | 1.86 | 0.33 | 7 | - | - |
| Grand Lake township | 901 | 2.65 | 0.40 | 95 | 79 | 91.1 | 2.28 | 0.44 | 16 | 5 | - |
| Great Scott township | 238 | 2.56 | 0.46 | 18 | 33 | 83.3 | 2.20 | 0.58 | 8 | - | - |
| Kinney city | 80 | 2.19 | 0.40 | 2 | 17 | 76.4 | 2.25 | 0.60 | 8 | - | - |
| Greenwood township | 424 | 2.02 | 0.38 | 45 | 36 | 96.2 | 3.55 | 0.86 | - | - | 9.7 |
| Halden township | 55 | 2.49 | 0.47 | 2 | 15 | 69.1 | - | (X) | - | - | (X) |
| Hay Lake UT | 44 | 2.55 | 0.42 | - | 9 | 86.4 | - | (X) | - | - | (X) |
| Heikkala Lake UT | 140 | 2.24 | 0.43 | 5 | 11 | 85.9 | 3.58 | 0.65 | - | - | - |
| Hermantown city | 2 728 | 2.81 | 0.43 | 106 | 379 | 91.3 | 2.15 | 0.49 | 207 | 17 | 49.6 |
| Hibbing city | 7 439 | 2.46 | 0.41 | 378 | 1 329 | 92.6 | 1.60 | 0.42 | 804 | 33 | 51.3 |
| Hoyt Lakes city | 916 | 2.32 | 0.41 | 36 | 274 | 100.0 | 1.78 | 0.40 | 34 | - | 28.6 |
| Hush Lake UT | 3 | 1.33 | 0.27 | - | 3 | 100.0 | - | (X) | - | - | (X) |
| Industrial township | 229 | 2.66 | 0.44 | 23 | 28 | 75.8 | 2.78 | 0.67 | 5 | - | - |
| Iron Junction city | 47 | 2.00 | 0.39 | 3 | 15 | 100.0 | 1.00 | 0.33 | - | - | - |
| Janette Lake UT | 107 | 2.27 | 0.37 | - | 15 | 92.0 | 3.00 | 0.64 | 2 | - | - |
| Kabetogama UT | 48 | 1.71 | 0.38 | 5 | 10 | 100.0 | - | (X) | - | - | (X) |
| Kelsey township | 61 | 2.44 | 0.38 | 5 | 18 | 85.2 | - | (X) | - | - | (X) |
| Kugler township | 71 | 2.52 | 0.44 | 7 | 7 | 91.5 | - | (X) | - | - | (X) |
| Lakewood township | 716 | 2.94 | 0.45 | 55 | 97 | 92.9 | 1.74 | 0.33 | 9 | 2 | 4.3 |
| Lavell township | 130 | 2.84 | 0.49 | 12 | 21 | 82.8 | 2.00 | 2.00 | - | - | - |
| Leander Lake UT | 44 | 2.36 | 0.49 | 8 | - | 61.4 | - | (X) | - | - | (X) |
| Leiding township | 171 | 2.23 | 0.39 | 15 | 12 | 88.3 | 1.76 | 0.41 | 7 | 2 | - |
| Leonidas city | 23 | 1.63 | 0.26 | - | 10 | 89.5 | 1.00 | 0.17 | - | - | - |
| Linden Grove township | 48 | 2.66 | 0.49 | 3 | 4 | 89.5 | 2.60 | 0.46 | - | 4 | - |
| Linwood Lake UT | 36 | 2.86 | 0.71 | 13 | 6 | 86.1 | - | (X) | - | - | (X) |
| McCormack UT | 92 | 2.82 | 0.52 | 9 | 6 | 84.4 | 2.00 | 0.40 | - | - | - |
| McDavitt township | 187 | 2.50 | 0.44 | 6 | 38 | 85.5 | 2.43 | 0.55 | 5 | 2 | - |
| McKinley city | 36 | 2.28 | 0.41 | - | 12 | 72.2 | - | (X) | - | - | (X) |
| Marion Lake UT | 28 | 3.12 | 0.54 | 2 | 2 | 92.3 | 1.00 | 0.20 | 2 | - | - |
| Meadowlands city | 52 | 2.09 | 0.47 | 3 | 12 | 81.8 | 1.63 | 0.44 | 4 | - | 52.6 |

Table 23. Owner and Renter Household Characteristics: 2000—Con.

[Data based on a sample (except Tables 65-68). For information on confidentiality protection, coverage, sampling error, and nonsampling error, see Appendix G. For location of definitions, see "How to Use This Census Report"]

| State County County Subdivision Place | Owner-occupied housing units | | | | | | Renter-occupied housing units | | | | |
|--|------------------------------|------------------------|--------------------|----------------------------------|-----------------|--------------------------------------|-------------------------------|--------------------|----------------------------------|-----------------|--------------------------------------|
| | Occupied housing units | Average household size | Occupants per room | Year householder moved into unit | | Percent 1 unit, detached or attached | Average household size | Occupants per room | Year householder moved into unit | | Percent 5 or more units in structure |
| | | | | 1999 to March 2000 | 1969 or earlier | | | | 1999 to March 2000 | 1969 or earlier | |
| St. Louis County—Con. | | | | | | | | | | | |
| Meadowlands township | 132 | 2.51 | 0.48 | 6 | 21 | 81.4 | 1.93 | 0.42 | 8 | 3 | - |
| Midway township | 502 | 2.65 | 0.44 | 25 | 97 | 95.6 | 3.12 | 0.49 | 10 | 4 | - |
| Morcom township | 49 | 2.81 | 0.59 | - | 6 | 65.1 | 2.67 | 0.40 | - | 4 | - |
| Morse township | 545 | 2.25 | 0.38 | 21 | 77 | 96.8 | 2.08 | 0.53 | 18 | 6 | - |
| Mountain Iron city | 1 329 | 2.47 | 0.41 | 71 | 160 | 97.7 | 1.83 | 0.46 | 206 | - | 77.6 |
| Mud Hen Lake UT | 117 | 2.57 | 0.52 | 10 | 15 | 82.1 | - | (X) | - | - | (X) |
| Ness township | 24 | 2.50 | 0.43 | - | 3 | 85.0 | 3.00 | 0.75 | 2 | - | - |
| Nett Lake UT | 103 | 2.24 | 0.38 | 3 | 9 | 84.5 | 4.22 | 0.72 | 19 | - | 8.9 |
| New Independence township | 107 | 2.52 | 0.42 | 3 | 20 | 84.5 | 2.75 | 0.55 | - | - | - |
| Normanna township | 219 | 2.87 | 0.46 | 21 | 10 | 86.9 | 1.77 | 0.38 | 6 | - | - |
| Northeast St. Louis UT | 88 | 2.11 | 0.34 | - | - | 100.0 | 3.63 | 0.78 | - | - | - |
| Northland township | 65 | 2.44 | 0.40 | - | 6 | 84.7 | 1.67 | 0.71 | 5 | - | - |
| North Star township | 74 | 2.83 | 0.44 | 7 | 4 | 97.2 | 1.00 | 0.33 | - | - | - |
| Northwest St. Louis UT | 158 | 2.44 | 0.47 | - | 11 | 86.8 | 1.17 | 0.50 | 2 | - | - |
| Orr city | 110 | 2.34 | 0.44 | 5 | 22 | 86.1 | 1.90 | 0.55 | 11 | - | 77.4 |
| Owens township | 110 | 2.76 | 0.49 | 8 | 13 | 91.5 | 2.69 | 0.72 | 8 | - | - |
| Pequaywan township | 56 | 2.27 | 0.39 | 8 | - | 96.4 | - | (X) | - | - | (X) |
| Pfeiffer Lake UT | 2 | 1.50 | 0.38 | - | - | - | - | (X) | - | - | (X) |
| Picket Lake UT | - | - | (X) | - | - | (X) | - | (X) | - | - | (X) |
| Pike township | 190 | 2.46 | 0.44 | 4 | 31 | 88.0 | 2.86 | 0.56 | - | - | - |
| Portage township | 75 | 2.45 | 0.44 | 7 | 11 | 88.1 | 1.13 | 0.31 | - | - | - |
| Potshot Lake UT | 34 | 2.69 | 0.45 | 3 | 4 | 93.8 | 3.00 | 0.50 | - | 2 | - |
| Prairie Lake township | 29 | 2.95 | 0.50 | 3 | - | 85.0 | 2.89 | 0.48 | 3 | - | - |
| Proctor city | 1 187 | 2.51 | 0.43 | 57 | 206 | 95.7 | 1.90 | 0.54 | 80 | 11 | 54.6 |
| Rice Lake township | 1 504 | 2.80 | 0.46 | 95 | 226 | 87.5 | 2.58 | 0.56 | 32 | - | - |
| Arnold CDP | 1 111 | 2.74 | 0.45 | 65 | 183 | 87.0 | 2.04 | 0.46 | 28 | - | - |
| Sand Lake UT | 420 | 2.64 | 0.39 | 23 | 36 | 94.4 | 2.33 | 0.67 | 1 | - | - |
| Sandy township | 165 | 2.52 | 0.42 | 4 | 41 | 87.4 | 2.00 | 0.46 | 4 | - | - |
| Slim Lake UT | 39 | 2.03 | 0.39 | - | - | 100.0 | 3.80 | 1.58 | 2 | - | - |
| Solway township | 685 | 2.84 | 0.44 | 35 | 103 | 85.3 | 2.59 | 0.49 | 2 | 3 | - |
| Stoney Brook township | 107 | 2.87 | 0.49 | 14 | 5 | 82.8 | 2.10 | 0.49 | 8 | - | - |
| Sturgeon township | 50 | 2.73 | 0.48 | 2 | 9 | 70.8 | 1.50 | 0.25 | - | - | - |
| Sturgeon River UT | 45 | 2.11 | 0.51 | - | 8 | 100.0 | - | (X) | - | - | (X) |
| Sunday Lake UT | - | - | (X) | - | - | (X) | - | (X) | - | - | (X) |
| Tikander Lake UT | 293 | 2.45 | 0.44 | 12 | 20 | 88.1 | 1.86 | 0.32 | 2 | - | - |
| Toivola township | 65 | 2.37 | 0.41 | 4 | 16 | 100.0 | 2.00 | 0.25 | - | 2 | - |
| Tower city | 219 | 2.35 | 0.43 | 16 | 45 | 94.9 | 1.62 | 0.43 | 27 | - | 66.7 |
| Van Buren township | 66 | 2.42 | 0.43 | 4 | 10 | 90.0 | 2.67 | 0.62 | 4 | 2 | - |
| Vermilion Lake township | 138 | 2.44 | 0.43 | - | 25 | 86.2 | - | (X) | - | - | (X) |
| Virginia city | 4 333 | 2.22 | 0.37 | 167 | 735 | 94.0 | 1.66 | 0.43 | 645 | 30 | 50.7 |
| Waasa township | 119 | 2.50 | 0.45 | 7 | 28 | 73.9 | 5.25 | 0.88 | - | - | - |
| White township | 1 467 | 2.34 | 0.41 | 48 | 319 | 88.3 | 2.19 | 0.49 | 52 | - | 37.6 |
| Aurora city | 812 | 2.22 | 0.38 | 21 | 168 | 93.2 | 2.07 | 0.51 | 50 | - | 43.8 |
| Whiteface Reservoir UT | 129 | 2.19 | 0.40 | 8 | 4 | 94.4 | 1.40 | 0.35 | 3 | - | - |
| Willow Valley township | 52 | 2.66 | 0.43 | - | 9 | 75.0 | 0.88 | 0.19 | - | - | - |
| Winton city | 85 | 2.12 | 0.34 | 2 | 26 | 94.2 | 2.88 | 0.58 | 12 | 2 | - |
| Wuori township | 205 | 2.49 | 0.40 | 2 | 34 | 88.2 | 2.80 | 0.60 | 5 | - | - |
| Scott County | 30 692 | 2.99 | 0.41 | 4 059 | 1 595 | 96.4 | 2.21 | 0.52 | 1 517 | 71 | 52.2 |
| Belle Plaine city | 1 401 | 2.90 | 0.43 | 137 | 82 | 91.5 | 1.44 | 0.40 | 43 | 10 | 44.0 |
| Belle Plaine township | 256 | 3.16 | 0.45 | 15 | 45 | 97.4 | 2.04 | 0.33 | 13 | - | - |
| Blakeley township | 158 | 2.81 | 0.36 | 9 | 27 | 97.1 | 2.84 | 0.43 | 2 | - | - |
| Cedar Lake township | 718 | 3.06 | 0.42 | 50 | 51 | 100.0 | 3.86 | 0.65 | 1 | - | - |
| Credit River township | 1 255 | 3.22 | 0.41 | 87 | 56 | 98.9 | 0.92 | 0.21 | 5 | 5 | - |
| Elko city | 162 | 3.13 | 0.43 | 22 | 13 | 97.5 | 2.50 | 0.63 | - | - | - |
| Helena township | 465 | 3.21 | 0.43 | 27 | 72 | 98.9 | 3.70 | 0.56 | - | - | - |
| Jackson township | 473 | 2.85 | 0.47 | 90 | 7 | 44.1 | 4.43 | 0.86 | 24 | 2 | 3.9 |
| Jordan city | 1 355 | 2.89 | 0.45 | 189 | 106 | 80.4 | 2.37 | 0.53 | 76 | 15 | 33.8 |
| Louisville township | 384 | 3.20 | 0.43 | 53 | 31 | 95.7 | 3.73 | 0.92 | 5 | 3 | - |
| New Market city | 119 | 2.54 | 0.41 | 33 | 14 | 100.0 | 2.00 | 0.31 | - | - | - |
| New Market township | 962 | 3.20 | 0.41 | 94 | 51 | 100.0 | 2.50 | 0.40 | 19 | - | - |
| New Prague city (part) | 1 145 | 2.80 | 0.41 | 82 | 131 | 98.9 | 2.13 | 0.54 | 121 | 6 | 70.2 |
| Prior Lake city | 5 651 | 2.91 | 0.39 | 715 | 113 | 97.0 | 2.16 | 0.48 | 289 | 3 | 51.7 |
| St. Lawrence township | 157 | 3.15 | 0.44 | 6 | 10 | 98.6 | 5.00 | 0.73 | - | 5 | - |
| Sand Creek township | 486 | 3.14 | 0.42 | 25 | 77 | 98.1 | 3.22 | 0.58 | 19 | 6 | 7.4 |
| Savage city | 6 822 | 3.15 | 0.41 | 1 120 | 125 | 98.7 | 2.59 | 0.58 | 257 | 8 | 54.6 |
| Shakopee city | 7 525 | 2.81 | 0.41 | 1 200 | 447 | 97.9 | 2.08 | 0.53 | 627 | 8 | 63.3 |
| Spring Lake township | 1 198 | 3.06 | 0.40 | 105 | 137 | 99.8 | 1.24 | 0.16 | 16 | - | - |
| Sherburne County | 21 581 | 3.06 | 0.44 | 2 466 | 850 | 97.2 | 2.11 | 0.53 | 1 579 | 36 | 71.6 |
| Baldwin township | 1 549 | 2.99 | 0.44 | 222 | 46 | 95.0 | 2.11 | 0.42 | 24 | - | - |
| Becker city | 933 | 3.11 | 0.47 | 152 | 3 | 91.7 | 2.31 | 0.61 | 96 | - | 79.5 |
| Becker township | 1 105 | 3.26 | 0.46 | 183 | 51 | 98.6 | 2.98 | 0.60 | 25 | - | 15.6 |
| Big Lake city | 2 100 | 2.91 | 0.45 | 415 | 17 | 93.2 | 2.40 | 0.57 | 136 | 21 | 58.3 |
| Big Lake township | 2 113 | 3.23 | 0.44 | 294 | 70 | 98.9 | 3.20 | 0.59 | 8 | - | - |
| Blue Hill township | 255 | 2.99 | 0.50 | 33 | 4 | 96.3 | 2.91 | 0.80 | - | - | - |
| Clear Lake city | 103 | 3.06 | 0.45 | 3 | 6 | 95.5 | 1.69 | 0.41 | 5 | - | 69.4 |
| Clear Lake township | 578 | 2.76 | 0.37 | 25 | 47 | 99.3 | 2.71 | 0.54 | 14 | 2 | 10.5 |
| Elk River city | 5 664 | 3.09 | 0.42 | 512 | 228 | 98.4 | 2.01 | 0.53 | 476 | - | 79.9 |
| Haven township | 671 | 3.16 | 0.41 | 32 | 73 | 98.6 | 2.90 | 0.39 | 11 | 2 | - |
| Livonia township | 1 248 | 3.21 | 0.45 | 168 | 54 | 99.7 | 2.03 | 0.34 | 4 | 8 | - |
| Orrock township | 889 | 3.09 | 0.45 | 72 | 17 | 99.1 | 3.32 | 0.69 | 12 | - | - |
| Palmer township | 833 | 2.93 | 0.42 | 79 | 40 | 98.9 | 2.40 | 0.49 | 21 | 3 | - |
| Princeton city (part) | - | - | (X) | - | - | (X) | - | (X) | - | - | (X) |
| St. Cloud city (part) | 2 093 | 2.60 | 0.38 | 64 | 151 | 97.2 | 1.92 | 0.52 | 677 | - | 87.4 |
| Santiago township | 482 | 3.18 | 0.47 | 86 | 29 | 98.9 | 2.42 | 0.37 | - | - | - |
| Zimmerman city | 965 | 3.12 | 0.50 | 126 | 14 | 90.7 | 1.84 | 0.50 | 70 | - | 67.5 |
| Sibley County | 5 772 | 2.66 | 0.39 | 292 | 1 094 | 94.8 | 2.36 | 0.48 | 405 | 60 | 33.9 |
| Alfsborg township | 124 | 2.86 | 0.41 | 10 | 34 | 98.2 | 3.80 | 0.50 | - | 4 | - |
| Arlington city | 832 | 2.59 | 0.40 | 52 | 107 | 92.3 | 1.96 | 0.46 | 97 | - | 44.3 |
| Arlington township | 191 | 2.80 | 0.36 | 9 | 40 | 97.8 | 3.15 | 0.53 | - | - | - |
| Bismarck township | 101 | 2.68 | 0.38 | 10 | 32 | 97.8 | 1.64 | 0.26 | 8 | - | - |
| Cornish township | 105 | 2.68 | 0.38 | 3 | 25 | 97.6 | 2.00 | 0.29 | 2 | 4 | - |
| Dryden township | 112 | 2.94 | 0.42 | - | 33 | 100.0 | 2.50 | 0.38 | 2 | - | - |
| Faxon township | 194 | 3.25 | 0.42 | 18 | 16 | 98.9 | 2.44 | 0.48 | 2 | - | - |

Table 23. Owner and Renter Household Characteristics: 2000—Con.

[Data based on a sample (except Tables 65-68). For information on confidentiality protection, coverage, sampling error, and nonsampling error, see Appendix G. For location of definitions, see "How to Use This Census Report"]

| State County County Subdivision Place | Owner-occupied housing units | | | | | | Renter-occupied housing units | | | | |
|--|------------------------------|------------------------|--------------------|----------------------------------|-----------------|--------------------------------------|-------------------------------|--------------------|----------------------------------|-----------------|--------------------------------------|
| | Occupied housing units | Average household size | Occupants per room | Year householder moved into unit | | Percent 1 unit, detached or attached | Average household size | Occupants per room | Year householder moved into unit | | Percent 5 or more units in structure |
| | | | | 1999 to March 2000 | 1969 or earlier | | | | 1999 to March 2000 | 1969 or earlier | |
| Sibley County—Con. | | | | | | | | | | | |
| Gaylord city | 895 | 2.44 | 0.37 | 43 | 132 | 96.0 | 2.42 | 0.58 | 130 | 7 | 59.4 |
| Gibbon city | 363 | 2.13 | 0.34 | 24 | 68 | 95.6 | 2.37 | 0.52 | 26 | 2 | 38.8 |
| Grafton township | 91 | 2.85 | 0.41 | 5 | 31 | 100.0 | 4.78 | 0.67 | 2 | 2 | - |
| Green Isle city | 141 | 2.52 | 0.38 | 6 | 16 | 95.1 | 2.56 | 0.62 | 9 | - | - |
| Green Isle township | 201 | 2.90 | 0.41 | 8 | 50 | 92.0 | 2.89 | 0.44 | 6 | 10 | - |
| Henderson city | 352 | 2.70 | 0.42 | 23 | 44 | 87.7 | 2.16 | 0.51 | 27 | 2 | 42.7 |
| Henderson township | 232 | 3.04 | 0.44 | 14 | 42 | 91.4 | 2.15 | 0.38 | 11 | 12 | - |
| Jessenland township | 166 | 3.08 | 0.43 | 6 | 35 | 100.0 | 1.77 | 0.24 | 4 | - | - |
| Kelso township | 124 | 2.92 | 0.39 | 2 | 36 | 94.3 | 2.89 | 0.50 | 2 | - | - |
| Le Sueur city (part) | 2 | - | (X) | - | - | (X) | 3.00 | 0.60 | - | - | - |
| Moltke township | 118 | 2.85 | 0.37 | 5 | 43 | 94.6 | 2.88 | 0.35 | 3 | 3 | - |
| New Auburn city | 161 | 2.89 | 0.47 | 12 | 10 | 79.5 | 2.69 | 0.53 | 15 | - | 34.5 |
| New Auburn township | 171 | 2.68 | 0.36 | 10 | 37 | 96.3 | 4.45 | 0.66 | 2 | - | - |
| Severance township | 116 | 2.96 | 0.39 | 4 | 28 | 88.0 | 3.25 | 0.51 | 4 | 8 | - |
| Sibley township | 115 | 2.94 | 0.42 | 2 | 30 | 100.0 | 3.75 | 0.52 | 6 | - | - |
| Transit township | 116 | 2.74 | 0.40 | 6 | 45 | 96.2 | 1.60 | 0.22 | 4 | 2 | - |
| Washington Lake township | 155 | 2.85 | 0.40 | 6 | 43 | 98.6 | 2.92 | 0.44 | 1 | 4 | 8.3 |
| Winthrop city | 594 | 2.26 | 0.35 | 14 | 117 | 96.2 | 2.00 | 0.45 | 42 | - | 40.0 |
| Stearns County | 47 604 | 2.85 | 0.41 | 3 404 | 4 894 | 93.8 | 2.06 | 0.50 | 6 237 | 242 | 67.5 |
| Albany city | 707 | 2.67 | 0.41 | 70 | 105 | 92.7 | 1.76 | 0.45 | 97 | 4 | 54.7 |
| Albany township | 282 | 3.14 | 0.44 | 18 | 43 | 97.7 | 2.43 | 0.35 | 2 | 5 | - |
| Ashley township | 76 | 2.86 | 0.42 | 6 | 26 | 94.7 | - | (X) | - | - | (X) |
| Avon city | 482 | 2.77 | 0.41 | 48 | 40 | 97.5 | 1.75 | 0.45 | 33 | 4 | 45.8 |
| Avon township | 702 | 3.04 | 0.44 | 40 | 57 | 94.6 | 2.77 | 0.56 | 13 | 4 | - |
| Belgrade city | 321 | 2.32 | 0.36 | 18 | 55 | 92.4 | 1.60 | 0.43 | 20 | 2 | 60.7 |
| Brockway township | 869 | 3.03 | 0.43 | 55 | 109 | 95.3 | 1.98 | 0.44 | 23 | 4 | 54.0 |
| Brooten city (part) | 271 | 2.39 | 0.36 | 17 | 25 | 97.7 | 1.73 | 0.43 | 12 | - | 59.2 |
| Clearwater city (part) | - | - | (X) | - | - | (X) | - | (X) | - | - | (X) |
| Cold Spring city | 1 100 | 2.80 | 0.41 | 61 | 139 | 97.7 | 1.98 | 0.48 | 128 | 8 | 71.8 |
| Collegetown township | 660 | 3.10 | 0.43 | 24 | 57 | 97.7 | 1.89 | 0.37 | 14 | - | - |
| Crow Lake township | 129 | 2.76 | 0.41 | 4 | 15 | 91.7 | 4.88 | 0.61 | 4 | - | - |
| Crow River township | 118 | 3.22 | 0.47 | 2 | 16 | 88.5 | 1.50 | 0.24 | - | 2 | - |
| Eden Lake township | 533 | 2.97 | 0.46 | 29 | 45 | 89.3 | 2.03 | 0.42 | 12 | 8 | - |
| Eden Valley city (part) | 152 | 2.65 | 0.43 | 12 | 16 | 75.0 | 1.23 | 0.36 | 37 | - | 75.0 |
| Etrosa city | 60 | 2.32 | 0.40 | 2 | 3 | 100.0 | - | (X) | - | - | (X) |
| Fair Haven township | 507 | 2.85 | 0.44 | 45 | 44 | 82.8 | 3.45 | 0.58 | 14 | - | - |
| Farming township | 276 | 3.24 | 0.50 | 16 | 47 | 92.1 | 2.75 | 0.47 | 2 | 4 | 8.3 |
| Freeport city | 212 | 2.53 | 0.38 | 4 | 50 | 100.0 | 2.44 | 0.43 | 11 | 2 | 30.6 |
| Getty township | 116 | 3.94 | 0.54 | 9 | 27 | 92.1 | 1.80 | 0.24 | 3 | 6 | 20.0 |
| Greenwald city | 86 | 2.35 | 0.36 | 3 | 15 | 97.5 | 3.40 | 0.68 | 3 | - | - |
| Grove township | 153 | 3.14 | 0.40 | 15 | 30 | 100.0 | 2.46 | 0.50 | 6 | - | - |
| Holding township | 339 | 3.23 | 0.49 | 17 | 57 | 92.9 | 2.33 | 0.34 | - | 5 | - |
| Holdingford city | 291 | 2.61 | 0.44 | 8 | 56 | 91.1 | 1.91 | 0.54 | 17 | - | 73.2 |
| Kimball city | 254 | 2.66 | 0.45 | 24 | 23 | 91.8 | 1.71 | 0.46 | 24 | 3 | 75.0 |
| Krain township | 293 | 3.25 | 0.48 | 17 | 56 | 90.1 | 2.71 | 0.41 | 4 | 6 | - |
| Lake George township | 122 | 3.47 | 0.52 | 9 | 29 | 93.8 | 1.70 | 0.33 | 2 | - | - |
| Lake Henry city | 39 | 2.51 | 0.44 | 4 | 4 | 79.5 | - | (X) | - | - | (X) |
| Lake Henry township | 97 | 3.34 | 0.48 | 2 | 32 | 92.1 | 3.00 | 0.43 | - | 2 | - |
| Le Sauk township | 654 | 3.11 | 0.41 | 44 | 107 | 96.2 | 1.79 | 0.33 | 32 | 5 | - |
| Luxemburg township | 211 | 3.23 | 0.44 | 9 | 47 | 97.9 | 4.59 | 0.53 | 9 | 2 | - |
| Lynden township | 642 | 3.00 | 0.42 | 40 | 26 | 91.9 | 2.52 | 0.50 | 8 | 2 | - |
| Maine Prairie township | 594 | 2.94 | 0.44 | 21 | 58 | 94.3 | 2.00 | 0.39 | 7 | 7 | - |
| Meire Grove city | 63 | 2.75 | 0.45 | 2 | 14 | 91.7 | 2.00 | 0.55 | 7 | - | 53.3 |
| Melrose city | 1 161 | 2.71 | 0.41 | 90 | 176 | 90.5 | 2.33 | 0.57 | 93 | 7 | 54.2 |
| Melrose township | 252 | 3.06 | 0.46 | 8 | 55 | 93.6 | 1.79 | 0.34 | 2 | 4 | - |
| Millwood township | 316 | 3.10 | 0.47 | 28 | 51 | 95.9 | 3.04 | 0.43 | 4 | 13 | - |
| Munson township | 495 | 2.74 | 0.41 | 57 | 54 | 94.3 | 1.79 | 0.31 | 4 | - | - |
| New Munich city | 73 | 2.63 | 0.41 | 6 | 11 | 94.1 | 1.20 | 0.30 | - | - | - |
| North Fork township | 91 | 2.64 | 0.40 | 8 | 19 | 95.1 | 4.60 | 0.61 | - | 2 | - |
| Oak township | 211 | 3.26 | 0.47 | 22 | 30 | 93.0 | 3.19 | 0.53 | 4 | 6 | - |
| Paynesville city | 930 | 2.46 | 0.37 | 40 | 120 | 95.4 | 1.96 | 0.51 | 101 | - | 53.3 |
| Paynesville township | 514 | 2.67 | 0.37 | 14 | 54 | 95.2 | 3.03 | 0.45 | 9 | 2 | - |
| Pleasant Lake city | 177 | 2.88 | 0.42 | 6 | 6 | 97.5 | 1.79 | 0.36 | 4 | 2 | 28.6 |
| Raymond township | 77 | 2.92 | 0.42 | - | 6 | 88.3 | 4.53 | 0.65 | 2 | - | - |
| Richmond city | 483 | 2.72 | 0.41 | 38 | 51 | 99.5 | 1.42 | 0.32 | 25 | 3 | 66.3 |
| Rockville city | 256 | 3.25 | 0.47 | 27 | 20 | 97.1 | 2.10 | 0.62 | 43 | - | 83.7 |
| Rockville township | 402 | 3.26 | 0.45 | 25 | 28 | 99.5 | 1.60 | 0.36 | 8 | - | 10.0 |
| Roscoe city | 39 | 2.75 | 0.43 | 2 | 8 | 87.5 | 4.14 | 0.85 | 2 | - | - |
| St. Anthony city | 30 | 3.52 | 0.55 | - | 7 | 92.6 | 2.00 | 0.25 | - | 3 | - |
| St. Augusta township | 1 008 | 3.19 | 0.43 | 73 | 100 | 98.7 | 2.11 | 0.40 | 15 | 15 | 6.1 |
| St. Cloud city (part) | 17 559 | 2.73 | 0.39 | 1 123 | 1 555 | 95.4 | 2.07 | 0.52 | 3 753 | 60 | 74.0 |
| St. Joseph city | 1 099 | 2.69 | 0.43 | 111 | 92 | 94.0 | 2.86 | 0.57 | 128 | 6 | 54.4 |
| St. Joseph township | 884 | 2.92 | 0.45 | 112 | 94 | 68.6 | 2.20 | 0.50 | 21 | - | 38.8 |
| St. Martin city | 94 | 2.81 | 0.43 | 4 | 13 | 100.0 | - | (X) | - | - | (X) |
| St. Martin township | 141 | 3.63 | 0.53 | 2 | 39 | 96.2 | 2.27 | 0.34 | - | 2 | - |
| St. Rosa city | 17 | 2.47 | 0.46 | 2 | 3 | 86.7 | 3.50 | 0.88 | 2 | - | - |
| St. Stephen city | 287 | 3.09 | 0.45 | 23 | 40 | 99.3 | 1.42 | 0.30 | 10 | - | 10.5 |
| St. Wendel township | 734 | 3.14 | 0.44 | 38 | 74 | 98.5 | 2.09 | 0.50 | - | - | - |
| Sartell city (part) | 2 581 | 3.03 | 0.43 | 461 | 73 | 89.6 | 2.00 | 0.50 | 187 | - | 71.2 |
| Sauk Centre city | 1 602 | 2.63 | 0.40 | 87 | 204 | 96.4 | 1.73 | 0.42 | 190 | 10 | 56.8 |
| Sauk Centre township | 361 | 2.90 | 0.44 | 48 | 38 | 84.5 | 2.38 | 0.39 | 8 | 2 | - |
| Spring Hill city | 26 | 1.62 | 0.24 | - | 12 | 100.0 | - | (X) | - | - | (X) |
| Spring Hill township | 126 | 3.53 | 0.51 | 20 | 31 | 89.9 | 3.18 | 0.46 | 4 | 2 | - |
| Waite Park city | 2 985 | 2.56 | 0.41 | 153 | 216 | 94.7 | 1.93 | 0.51 | 1 039 | 11 | 85.9 |
| Wakefield township | 1 062 | 2.98 | 0.41 | 74 | 97 | 90.5 | 2.63 | 0.53 | 30 | 9 | 20.4 |
| Zion township | 120 | 3.16 | 0.42 | 7 | 44 | 95.0 | 2.58 | 0.46 | 5 | 2 | 21.1 |
| Steele County | 12 846 | 2.67 | 0.39 | 1 004 | 1 547 | 93.2 | 2.16 | 0.51 | 1 094 | 50 | 46.7 |
| Aurora township | 225 | 2.90 | 0.41 | 16 | 58 | 96.6 | 2.78 | 0.41 | 10 | 2 | - |
| Berlin township | 186 | 2.64 | 0.35 | 7 | 38 | 96.6 | 2.42 | 0.31 | 4 | - | 16.7 |
| Blooming Prairie city (part) | 748 | 2.50 | 0.38 | 44 | 107 | 97.8 | 2.26 | 0.49 | 40 | - | 32.8 |
| Blooming Prairie township | 173 | 3.02 | 0.42 | 10 | 52 | 94.2 | 3.21 | 0.54 | 4 | 2 | - |
| Clinton Falls township | 166 | 2.53 | 0.33 | 6 | 35 | 100.0 | 2.79 | 0.45 | 3 | 4 | - |
| Deerfield township | 223 | 3.19 | 0.47 | 11 | 23 | 82.4 | 2.56 | 0.37 | 2 | 3 | - |
| Eliendale city | 243 | 2.45 | 0.38 | 15 | 32 | 99.0 | 2.00 | 0.40 | 16 | 2 | 29.2 |

Table 23. Owner and Renter Household Characteristics: 2000—Con.

[Data based on a sample (except Tables 65-68). For information on confidentiality protection, coverage, sampling error, and nonsampling error, see Appendix G. For location of definitions, see "How to Use This Census Report"]

| State County County Subdivision Place | Owner-occupied housing units | | | | | | Renter-occupied housing units | | | | | |
|--|------------------------------|------------------------|--------------------|----------------------------------|-----------------|--------------------------------------|-------------------------------|--------------------|----------------------------------|-----------------|--------------------------------------|--|
| | Occupied housing units | Average household size | Occupants per room | Year householder moved into unit | | Percent 1 unit, detached or attached | Average household size | Occupants per room | Year householder moved into unit | | Percent 5 or more units in structure | |
| | | | | 1999 to March 2000 | 1969 or earlier | | | | 1999 to March 2000 | 1969 or earlier | | |
| Steele County—Con. | | | | | | | | | | | | |
| Havana township | 231 | 2.85 | 0.40 | 15 | 38 | 96.9 | 1.89 | 0.32 | 5 | 5 | 20.0 | |
| Lemond township | 186 | 2.73 | 0.39 | 9 | 36 | 91.7 | 3.24 | 0.52 | 5 | 2 | - | |
| Medford city | 396 | 2.71 | 0.39 | 46 | 45 | 98.8 | 2.02 | 0.60 | 34 | - | 33.9 | |
| Medford township | 238 | 2.60 | 0.42 | 31 | 34 | 60.7 | 2.53 | 0.46 | 8 | 2 | - | |
| Meriden township | 233 | 2.69 | 0.37 | 15 | 56 | 100.0 | 3.50 | 0.53 | 5 | 2 | - | |
| Merton township | 142 | 2.56 | 0.36 | 4 | 45 | 94.4 | 3.25 | 0.64 | 7 | - | - | |
| Owatonna city | 8 694 | 2.65 | 0.39 | 743 | 770 | 92.9 | 2.09 | 0.52 | 926 | 21 | 54.1 | |
| Owatonna township | 283 | 2.78 | 0.39 | 8 | 56 | 90.8 | 2.21 | 0.40 | 8 | - | - | |
| Somerset township | 297 | 2.80 | 0.40 | 20 | 69 | 97.0 | 3.17 | 0.56 | 14 | 1 | - | |
| Summit township | 182 | 2.87 | 0.40 | 4 | 53 | 95.2 | 2.12 | 0.36 | 3 | 4 | - | |
| Stevens County | 3 751 | 2.63 | 0.37 | 211 | 555 | 96.0 | 1.95 | 0.47 | 535 | 12 | 46.6 | |
| Alberta city | 55 | 2.92 | 0.51 | 2 | 3 | 87.5 | 2.86 | 0.51 | - | - | - | |
| Baker township | 62 | 2.65 | 0.37 | - | 10 | 100.0 | 1.21 | 0.35 | 2 | - | 63.2 | |
| Chokio city | 201 | 2.44 | 0.39 | 13 | 29 | 96.5 | 1.45 | 0.32 | 13 | - | 13.8 | |
| Darnen township | 111 | 3.27 | 0.45 | 14 | 13 | 97.0 | 3.25 | 0.67 | 5 | - | - | |
| Donnelly city | 114 | 2.19 | 0.35 | 10 | 19 | 96.2 | 1.30 | 0.24 | 3 | 3 | - | |
| Donnelly township | 52 | 2.25 | 0.33 | - | 26 | 100.0 | 1.50 | 0.50 | 3 | - | 75.0 | |
| Eldorado township | 43 | 3.28 | 0.43 | 2 | 15 | 82.1 | 3.25 | 0.81 | - | - | - | |
| Everglade township | 49 | 2.95 | 0.38 | 3 | 20 | 100.0 | 2.50 | 0.34 | 2 | - | - | |
| Framnas township | 106 | 2.81 | 0.38 | 2 | 14 | 87.9 | 3.73 | 0.64 | 6 | 4 | - | |
| Hancock city | 291 | 2.29 | 0.35 | 19 | 40 | 95.6 | 1.98 | 0.42 | 17 | - | 42.9 | |
| Hodges township | 93 | 2.65 | 0.35 | - | 24 | 97.5 | 4.17 | 0.54 | 6 | - | - | |
| Horton township | 73 | 3.53 | 0.44 | 2 | 19 | 100.0 | 4.57 | 0.76 | 8 | - | - | |
| Moore township | 85 | 3.00 | 0.39 | 3 | 15 | 100.0 | 2.80 | 0.40 | 5 | - | - | |
| Morris city | 1 903 | 2.48 | 0.35 | 122 | 199 | 97.3 | 1.85 | 0.48 | 454 | - | 54.6 | |
| Morris township | 210 | 3.07 | 0.39 | 7 | 36 | 94.3 | 1.19 | 0.24 | 8 | - | 12.5 | |
| Pepperton township | 53 | 2.49 | 0.36 | 6 | 12 | 92.2 | 3.00 | 0.50 | - | - | - | |
| Rendsville township | 58 | 2.62 | 0.38 | 2 | 16 | 88.0 | 1.63 | 0.26 | - | - | - | |
| Scott township | 50 | 3.05 | 0.43 | 2 | 10 | 90.9 | 2.50 | 0.36 | - | - | - | |
| Stevens township | 25 | 2.42 | 0.32 | - | 6 | 89.5 | 1.50 | 0.26 | 1 | 2 | - | |
| Swan Lake township | 83 | 2.57 | 0.36 | 2 | 19 | 100.0 | 3.00 | 0.47 | - | 1 | - | |
| Synnes township | 34 | 3.30 | 0.40 | - | 10 | 100.0 | 3.00 | 0.40 | 2 | 2 | - | |
| Swift County | 4 353 | 2.55 | 0.38 | 249 | 702 | 95.4 | 1.87 | 0.41 | 303 | 28 | 42.2 | |
| Appleton city | 720 | 2.15 | 0.34 | 44 | 64 | 91.9 | 1.75 | 0.43 | 109 | 2 | 52.8 | |
| Appleton township | 95 | 2.63 | 0.35 | 8 | 16 | 96.6 | 1.50 | 0.21 | 2 | - | - | |
| Benson city | 1 449 | 2.56 | 0.39 | 104 | 183 | 99.1 | 1.46 | 0.36 | 98 | 11 | 58.8 | |
| Benson township | 122 | 2.80 | 0.43 | 12 | 22 | 98.0 | 2.55 | 0.46 | 6 | 4 | 9.1 | |
| Camp Lake township | 88 | 2.07 | 0.33 | 7 | 19 | 94.3 | 3.00 | 0.54 | 4 | - | - | |
| Cashel township | 54 | 2.73 | 0.41 | - | 16 | 100.0 | 2.90 | 0.56 | - | - | - | |
| Clontarf city | 63 | 2.91 | 0.38 | - | 12 | 100.0 | 3.63 | 0.81 | 4 | - | - | |
| Clontarf township | 28 | 2.54 | 0.40 | 2 | 4 | 92.9 | - | (X) | - | - | (X) | |
| Danvers city | 40 | 2.22 | 0.33 | 2 | 10 | 100.0 | 1.00 | 0.17 | - | - | - | |
| De Graff city | 63 | 2.45 | 0.38 | 1 | 12 | 98.2 | 3.75 | 0.79 | 3 | 1 | - | |
| Dublin township | 59 | 2.60 | 0.36 | - | 23 | 100.0 | 3.22 | 0.46 | - | 2 | - | |
| Edison township | 51 | 2.25 | 0.30 | 5 | 18 | 95.8 | 1.67 | 0.24 | 1 | - | - | |
| Fairfield township | 60 | 2.68 | 0.34 | - | 32 | 100.0 | 1.75 | 0.32 | 2 | - | - | |
| Hayes township | 82 | 2.34 | 0.34 | - | 21 | 92.6 | 3.21 | 0.50 | 5 | - | - | |
| Hegbert township | 47 | 2.33 | 0.30 | 2 | 12 | 100.0 | 4.60 | 0.64 | - | - | - | |
| Holloway city | 52 | 2.30 | 0.36 | 4 | 2 | 80.0 | 1.42 | 0.34 | 4 | - | 50.0 | |
| Kerkhoven city | 318 | 2.61 | 0.41 | 24 | 43 | 93.6 | 1.67 | 0.38 | 21 | - | 40.3 | |
| Kerkhoven township | 112 | 2.84 | 0.43 | 2 | 30 | 87.8 | 2.07 | 0.35 | 7 | - | 14.3 | |
| Kildare township | 75 | 2.66 | 0.36 | 4 | 20 | 100.0 | 2.71 | 0.43 | 2 | 2 | - | |
| Marysland township | 42 | 2.41 | 0.33 | 2 | 8 | 100.0 | 2.00 | 0.32 | 6 | - | - | |
| Moyer township | 52 | 3.02 | 0.37 | - | 5 | 100.0 | 2.33 | 0.32 | - | 4 | - | |
| Murdock city | 130 | 2.25 | 0.35 | 4 | 24 | 97.2 | 2.57 | 0.50 | 13 | - | - | |
| Pillsbury township | 87 | 3.06 | 0.42 | 4 | 11 | 91.7 | 3.27 | 0.56 | 7 | 2 | - | |
| Sibley township | 56 | 2.40 | 0.33 | - | 20 | 96.0 | 2.33 | 0.47 | 2 | - | - | |
| Six Mile Grove township | 69 | 2.76 | 0.39 | 2 | 11 | 96.8 | 1.17 | 0.18 | 4 | - | - | |
| Swenoda township | 51 | 2.58 | 0.35 | - | 12 | 90.7 | 3.38 | 0.56 | - | - | - | |
| Tara township | 40 | 3.18 | 0.49 | 3 | 7 | 84.2 | 1.00 | 0.17 | - | - | - | |
| Torning township | 164 | 3.18 | 0.46 | 11 | 25 | 84.9 | 3.83 | 0.54 | - | - | - | |
| West Bank township | 84 | 2.64 | 0.38 | 2 | 20 | 88.4 | 3.67 | 0.57 | 3 | - | - | |
| Todd County | 9 342 | 2.70 | 0.42 | 626 | 1 162 | 89.4 | 2.03 | 0.44 | 564 | 60 | 33.6 | |
| Bartlett township | 133 | 2.52 | 0.39 | 6 | 26 | 92.0 | 1.88 | 0.24 | 2 | 2 | - | |
| Bertha city | 209 | 2.15 | 0.35 | 18 | 25 | 94.9 | 1.88 | 0.43 | 12 | - | 57.7 | |
| Bertha township | 141 | 2.95 | 0.44 | 9 | 14 | 86.0 | 3.33 | 0.52 | 2 | 2 | - | |
| Birchdale township | 325 | 2.57 | 0.40 | 16 | 27 | 84.3 | 1.55 | 0.29 | 4 | - | - | |
| Browerville city | 322 | 2.62 | 0.40 | 19 | 42 | 93.2 | 1.34 | 0.35 | 18 | - | 52.9 | |
| Bruce township | 206 | 2.61 | 0.42 | 20 | 27 | 80.7 | 3.11 | 0.60 | 8 | 5 | - | |
| Burleene township | 133 | 2.64 | 0.41 | 8 | 23 | 88.9 | 1.43 | 0.21 | 2 | 2 | - | |
| Burnhamville township | 278 | 2.70 | 0.42 | 27 | 13 | 80.2 | 2.10 | 0.34 | 11 | - | - | |
| Burtrum city | 71 | 2.43 | 0.41 | 4 | 4 | 80.4 | 1.45 | 0.37 | 12 | - | 25.0 | |
| Clarissa city | 249 | 2.22 | 0.36 | 29 | 23 | 95.1 | 1.52 | 0.37 | 28 | - | 50.0 | |
| Eagle Bend city | 281 | 2.55 | 0.42 | 28 | 34 | 89.3 | 1.54 | 0.37 | 15 | - | 34.3 | |
| Eagle Valley township | 203 | 2.92 | 0.44 | 16 | 23 | 89.7 | 2.89 | 0.54 | 1 | - | - | |
| Fawn Lake township | 180 | 2.78 | 0.44 | 11 | 15 | 94.6 | 1.08 | 0.20 | - | - | - | |
| Germania township | 128 | 3.72 | 0.54 | 12 | 6 | 89.6 | 2.46 | 0.43 | 3 | 4 | - | |
| Gordon township | 218 | 2.52 | 0.41 | 22 | 27 | 83.9 | 2.32 | 0.38 | 7 | 2 | - | |
| Grey Eagle city | 155 | 2.38 | 0.38 | 16 | 10 | 88.8 | 1.50 | 0.35 | 10 | - | 70.0 | |
| Grey Eagle township | 252 | 2.63 | 0.45 | 9 | 42 | 91.3 | 2.87 | 0.52 | 2 | 4 | - | |
| Hartford township | 228 | 3.14 | 0.45 | 7 | 31 | 95.8 | 3.69 | 0.59 | 6 | 2 | - | |
| Hewitt city | 119 | 2.36 | 0.43 | 19 | 13 | 70.2 | 1.47 | 0.25 | 4 | 7 | - | |
| Iona township | 140 | 3.24 | 0.49 | 7 | 29 | 84.6 | 2.65 | 0.42 | 2 | 2 | - | |
| Kandota township | 235 | 2.76 | 0.43 | 25 | 21 | 88.8 | 2.55 | 0.47 | 3 | - | - | |
| Leslie township | 284 | 2.37 | 0.41 | 26 | 31 | 91.0 | 1.35 | 0.23 | 6 | 4 | - | |
| Little Elk township | 118 | 2.88 | 0.44 | 6 | 21 | 90.7 | 3.00 | 0.79 | 7 | - | 27.3 | |
| Little Sauk township | 236 | 3.03 | 0.47 | 18 | 20 | 85.5 | 2.38 | 0.38 | - | 2 | - | |
| Long Prairie city | 1 226 | 2.46 | 0.37 | 44 | 124 | 91.8 | 2.16 | 0.52 | 169 | 2 | 45.2 | |
| Long Prairie township | 298 | 2.87 | 0.42 | 19 | 49 | 93.0 | 2.63 | 0.49 | 8 | 2 | - | |
| Moran township | 181 | 2.78 | 0.44 | 9 | 29 | 79.9 | 1.75 | 0.28 | - | 4 | - | |
| Osakis city (part) | 72 | 2.48 | 0.39 | 8 | 8 | 96.3 | 3.00 | 0.65 | 12 | - | - | |
| Reynolds township | 234 | 3.19 | 0.48 | 9 | 32 | 87.3 | 2.14 | 0.42 | 9 | - | - | |
| Round Prairie township | 234 | 3.02 | 0.47 | 20 | 33 | 83.1 | 1.73 | 0.34 | - | - | - | |

Table 23. Owner and Renter Household Characteristics: 2000—Con.

[Data based on a sample (except Tables 65-68). For information on confidentiality protection, coverage, sampling error, and nonsampling error, see Appendix G. For location of definitions, see "How to Use This Census Report"]

| State County County Subdivision Place | Owner-occupied housing units | | | | | | Renter-occupied housing units | | | | |
|--|------------------------------|------------------------|--------------------|----------------------------------|-----------------|--------------------------------------|-------------------------------|--------------------|----------------------------------|-----------------|--------------------------------------|
| | Occupied housing units | Average household size | Occupants per room | Year householder moved into unit | | Percent 1 unit, detached or attached | Average household size | Occupants per room | Year householder moved into unit | | Percent 5 or more units in structure |
| | | | | 1999 to March 2000 | 1969 or earlier | | | | 1999 to March 2000 | 1969 or earlier | |
| | | | | | | | | | | | |
| Todd County—Con. | | | | | | | | | | | |
| Staples city (part) | 1 084 | 2.52 | 0.41 | 70 | 162 | 96.1 | 1.86 | 0.45 | 173 | 7 | 48.1 |
| Staples township | 231 | 2.76 | 0.44 | 12 | 46 | 92.9 | 2.86 | 0.48 | 9 | - | - |
| Stowe Prairie township | 170 | 3.25 | 0.49 | 12 | 23 | 90.4 | 1.79 | 0.31 | 6 | - | - |
| Turtle Creek township | 128 | 2.53 | 0.44 | 11 | 20 | 88.8 | 1.67 | 0.28 | - | 4 | - |
| Villard township | 209 | 2.83 | 0.45 | 15 | 16 | 88.4 | 2.10 | 0.42 | 8 | - | - |
| Ward township | 161 | 2.40 | 0.39 | 7 | 37 | 87.1 | 4.43 | 0.81 | - | - | 21.4 |
| West Union city | 31 | 2.86 | 0.47 | - | 5 | 100.0 | 3.67 | 0.46 | - | - | - |
| West Union township | 99 | 3.47 | 0.50 | 8 | 9 | 91.0 | 2.00 | 0.38 | - | - | - |
| Wykeham township | 140 | 2.80 | 0.41 | 4 | 22 | 86.7 | 1.83 | 0.35 | 5 | 3 | - |
| Traverse County | 1 717 | 2.47 | 0.38 | 80 | 354 | 95.3 | 1.83 | 0.41 | 115 | 8 | 44.2 |
| Arthur township | 29 | 3.36 | 0.43 | - | 14 | 100.0 | 2.00 | 0.33 | - | - | - |
| Browns Valley city | 286 | 2.44 | 0.40 | 14 | 29 | 95.9 | 2.03 | 0.48 | 36 | - | 34.8 |
| Clifton township | 35 | 3.30 | 0.49 | - | 5 | 100.0 | 4.00 | 0.57 | - | - | - |
| Croke township | 40 | 2.11 | 0.29 | 4 | 13 | 100.0 | 3.00 | 0.30 | - | 2 | - |
| Dollymount township | 25 | 3.67 | 0.46 | - | 4 | 100.0 | 1.86 | 0.36 | - | - | - |
| Dumont city | 52 | 2.36 | 0.36 | 2 | 9 | 92.0 | 1.00 | 0.25 | - | - | - |
| Folsom township | 63 | 2.55 | 0.41 | 2 | 10 | 93.1 | 2.40 | 0.35 | - | - | - |
| Lake Valley township | 95 | 2.80 | 0.40 | 2 | 32 | 100.0 | 4.00 | 0.67 | - | - | - |
| Leonardsville township | 47 | 2.73 | 0.41 | 7 | 15 | 90.9 | 4.67 | 0.78 | 3 | - | - |
| Monson township | 55 | 3.47 | 0.47 | - | 9 | 92.5 | 1.00 | 0.14 | 2 | - | - |
| Parnell township | 32 | 2.25 | 0.34 | 2 | 8 | 100.0 | 1.25 | 0.28 | - | - | - |
| Redpath township | 17 | 2.80 | 0.44 | - | 2 | 100.0 | 1.71 | 0.24 | - | - | 28.6 |
| Tara township | 43 | 2.97 | 0.40 | 1 | 17 | 94.9 | 2.50 | 0.38 | - | 2 | - |
| Taylor township | 45 | 2.44 | 0.33 | - | 12 | 94.9 | 2.00 | 0.32 | 4 | - | - |
| Tintah city | 38 | 1.77 | 0.27 | 4 | 14 | 88.6 | 0.67 | 0.11 | - | - | - |
| Tintah township | 14 | 3.14 | 0.42 | - | 8 | 100.0 | - | (X) | - | - | (X) |
| Walls township | 31 | 3.11 | 0.44 | - | 4 | 100.0 | 3.46 | 0.49 | - | 2 | - |
| Wheaton city | 750 | 2.20 | 0.35 | 40 | 147 | 95.3 | 1.50 | 0.40 | 70 | 2 | 66.5 |
| Windsor township | 20 | 2.40 | 0.44 | 2 | 2 | 60.0 | 1.60 | 0.24 | - | - | - |
| Wabasha County | 8 277 | 2.67 | 0.40 | 636 | 867 | 88.1 | 2.08 | 0.45 | 552 | 53 | 32.8 |
| Bellechester city (part) | 26 | 1.65 | 0.29 | - | 4 | 100.0 | - | (X) | - | - | (X) |
| Chester township | 165 | 3.03 | 0.43 | 6 | 24 | 86.7 | 2.22 | 0.30 | 12 | 5 | 5.4 |
| Elgin city | 323 | 2.59 | 0.40 | 9 | 37 | 95.5 | 1.95 | 0.47 | 38 | 2 | 60.8 |
| Elgin township | 254 | 3.32 | 0.42 | 9 | 23 | 95.5 | 3.06 | 0.45 | 11 | 4 | - |
| Gilford township | 183 | 3.24 | 0.45 | 6 | 36 | 90.9 | 3.00 | 0.47 | 3 | 2 | - |
| Glasgow township | 109 | 2.91 | 0.43 | 11 | 11 | 89.5 | 2.50 | 0.33 | - | 4 | - |
| Greenfield township | 507 | 2.48 | 0.38 | 38 | 41 | 92.7 | 1.64 | 0.32 | 13 | 2 | - |
| Hammond city | 77 | 2.75 | 0.44 | 6 | 8 | 73.8 | 2.44 | 0.43 | 11 | - | 62.5 |
| Highland township | 146 | 3.42 | 0.48 | 2 | 22 | 81.4 | 2.93 | 0.43 | 4 | 7 | - |
| Hyde Park township | 104 | 2.73 | 0.42 | 2 | 11 | 72.7 | 1.31 | 0.31 | - | 3 | - |
| Kellogg city | 184 | 2.81 | 0.44 | 10 | 16 | 87.4 | 1.27 | 0.26 | 3 | - | 24.2 |
| Lake township | 150 | 2.94 | 0.43 | 15 | 22 | 89.6 | 2.63 | 0.44 | 5 | - | - |
| Lake City city (part) | 1 837 | 2.37 | 0.37 | 189 | 169 | 84.0 | 2.04 | 0.51 | 160 | - | 32.7 |
| Mazeppa city | 310 | 2.68 | 0.43 | 30 | 35 | 79.4 | 1.71 | 0.47 | 21 | - | 50.0 |
| Mazeppa township | 257 | 2.94 | 0.43 | 12 | 13 | 87.9 | 3.00 | 0.58 | 8 | - | - |
| Millville city | 69 | 2.87 | 0.42 | 5 | 5 | 100.0 | 1.88 | 0.48 | 10 | - | 64.7 |
| Minneiska city (part) | 21 | 2.33 | 0.32 | 2 | 2 | 100.0 | 1.50 | 0.20 | - | - | - |
| Minneiska township | 99 | 2.30 | 0.38 | 4 | 16 | 84.0 | 2.60 | 0.48 | - | - | - |
| Mount Pleasant township | 154 | 3.15 | 0.43 | 10 | 11 | 79.9 | 2.10 | 0.33 | 3 | 5 | - |
| Oakwood township | 148 | 3.05 | 0.44 | 22 | 20 | 91.8 | 2.85 | 0.52 | 2 | 2 | - |
| Pepin township | 160 | 2.44 | 0.39 | 9 | 26 | 98.6 | 1.80 | 0.28 | 9 | - | 13.3 |
| Plainview city | 1 152 | 2.79 | 0.42 | 124 | 110 | 88.1 | 2.06 | 0.55 | 80 | 2 | 57.3 |
| Plainview township | 171 | 3.24 | 0.42 | 11 | 27 | 95.2 | 2.63 | 0.41 | 9 | 2 | - |
| Wabasha city | 1 064 | 2.42 | 0.37 | 54 | 124 | 89.1 | 1.89 | 0.47 | 108 | 8 | 43.1 |
| Watopa township | 95 | 2.46 | 0.35 | 6 | 13 | 83.5 | 2.75 | 0.39 | 2 | - | - |
| West Albany township | 152 | 3.39 | 0.47 | 6 | 11 | 91.7 | 2.42 | 0.42 | 11 | 2 | - |
| Zumbro township | 276 | 2.55 | 0.37 | 30 | 18 | 93.9 | 2.06 | 0.39 | 17 | 3 | - |
| Zumbro Falls city | 84 | 2.43 | 0.36 | 8 | 12 | 91.4 | 1.43 | 0.24 | 12 | - | 35.7 |
| Wadena County | 5 426 | 2.59 | 0.40 | 354 | 606 | 90.8 | 1.94 | 0.48 | 479 | 35 | 38.3 |
| Aldrich city | 24 | 2.29 | 0.33 | 2 | 4 | 100.0 | 1.67 | 0.42 | - | - | - |
| Aldrich township | 162 | 2.93 | 0.42 | 15 | 28 | 92.9 | 2.67 | 0.50 | 8 | - | - |
| Blueberry township | 275 | 2.44 | 0.41 | 14 | 16 | 88.6 | 2.84 | 0.63 | 6 | 2 | - |
| Bullard township | 85 | 2.76 | 0.49 | 6 | 16 | 82.5 | 3.40 | 0.65 | - | - | - |
| Huntersville township | 58 | 2.55 | 0.47 | 14 | 5 | 55.4 | 2.00 | 0.29 | 2 | - | - |
| Leaf River township | 187 | 2.63 | 0.39 | - | 31 | 93.4 | 3.20 | 0.46 | 1 | 1 | - |
| Lyons township | 72 | 2.04 | 0.34 | 11 | 4 | 83.8 | 1.75 | 0.39 | 4 | - | - |
| Meadow township | 88 | 2.93 | 0.46 | 2 | 6 | 73.8 | 1.25 | 0.28 | - | 4 | - |
| Menahga city | 493 | 2.37 | 0.42 | 20 | 23 | 91.6 | 1.83 | 0.45 | 45 | - | 40.5 |
| Nimrod city | 37 | 2.38 | 0.37 | 6 | 2 | 94.6 | - | (X) | - | - | (X) |
| North Germany township | 129 | 2.71 | 0.44 | 10 | 16 | 88.2 | 1.95 | 0.29 | 4 | 11 | - |
| Orton township | 78 | 2.81 | 0.47 | 4 | 10 | 76.5 | 3.00 | 0.65 | 2 | 2 | - |
| Red Eye township | 143 | 2.86 | 0.45 | 8 | 18 | 87.3 | 2.89 | 0.63 | 3 | - | - |
| Rockwood township | 138 | 2.77 | 0.42 | 5 | 14 | 90.2 | 3.80 | 0.79 | - | - | - |
| Sebeka city | 334 | 2.22 | 0.35 | 28 | 35 | 86.5 | 1.99 | 0.52 | 27 | 2 | 41.5 |
| Shell River township | 194 | 2.70 | 0.49 | 14 | 7 | 80.9 | 2.67 | 0.67 | 3 | - | - |
| Staples city (part) | 103 | 2.70 | 0.36 | 12 | 2 | 81.3 | 3.05 | 0.59 | 46 | - | 29.2 |
| Thomastown township | 248 | 2.86 | 0.40 | 6 | 30 | 94.9 | 3.09 | 0.44 | 7 | 2 | - |
| Verndale city | 229 | 2.47 | 0.40 | 16 | 29 | 84.8 | 1.95 | 0.44 | 16 | 2 | 21.5 |
| Wadena city (part) | 1 851 | 2.53 | 0.38 | 116 | 263 | 98.0 | 1.59 | 0.44 | 293 | 9 | 51.5 |
| Wadena township | 340 | 2.96 | 0.44 | 27 | 31 | 93.1 | 3.25 | 0.61 | 7 | - | - |
| Wing River township | 158 | 2.45 | 0.37 | 18 | 16 | 86.1 | 3.29 | 0.58 | 5 | - | - |
| Waseca County | 7 059 | 2.72 | 0.40 | 464 | 913 | 94.8 | 1.92 | 0.43 | 577 | 51 | 50.6 |
| Alton township | 166 | 2.54 | 0.38 | 11 | 53 | 95.9 | 1.89 | 0.27 | 2 | 7 | - |
| Blooming Grove township | 185 | 2.98 | 0.40 | 9 | 29 | 100.0 | 2.21 | 0.45 | 7 | - | - |
| Byron township | 100 | 2.58 | 0.36 | - | 27 | 91.1 | 4.10 | 0.89 | 2 | - | - |
| Elysian city (part) | - | - | (X) | - | - | (X) | - | (X) | - | - | (X) |
| Freedom township | 138 | 2.51 | 0.36 | 4 | 38 | 96.6 | 3.58 | 0.58 | 2 | - | - |
| Iosco township | 228 | 2.71 | 0.37 | 20 | 26 | 93.1 | 2.50 | 0.35 | 2 | 4 | - |
| Janesville city | 815 | 2.73 | 0.41 | 75 | 100 | 94.2 | 1.80 | 0.45 | 62 | 10 | 55.3 |
| Janesville township | 184 | 2.88 | 0.41 | 8 | 37 | 94.4 | 2.46 | 0.39 | 4 | 4 | - |
| New Richland city | 480 | 2.59 | 0.40 | 19 | 79 | 97.6 | 1.37 | 0.33 | 23 | 5 | 57.8 |
| New Richland township | 182 | 2.87 | 0.40 | 14 | 25 | 96.5 | 2.42 | 0.40 | 2 | - | - |

Table 23. Owner and Renter Household Characteristics: 2000—Con.

[Data based on a sample (except Tables 65-68). For information on confidentiality protection, coverage, sampling error, and nonsampling error, see Appendix G. For location of definitions, see "How to Use This Census Report"]

| State County County Subdivision Place | Owner-occupied housing units | | | | | | Renter-occupied housing units | | | | | |
|--|------------------------------|------------------------|--------------------|----------------------------------|-----------------|--------------------------------------|-------------------------------|--------------------|----------------------------------|-----------------|--------------------------------------|--|
| | Occupied housing units | Average household size | Occupants per room | Year householder moved into unit | | Percent 1 unit, detached or attached | Average household size | Occupants per room | Year householder moved into unit | | Percent 5 or more units in structure | |
| | | | | 1999 to March 2000 | 1969 or earlier | | | | 1999 to March 2000 | 1969 or earlier | | |
| | | | | | | | | | | | | |
| Waseca County—Con. | | | | | | | | | | | | |
| Olisco township | 220 | 3.02 | 0.43 | 13 | 28 | 94.8 | 2.21 | 0.35 | 4 | 4 | - | |
| St. Mary township | 173 | 3.15 | 0.44 | 8 | 38 | 98.7 | 4.00 | 0.54 | 6 | 2 | - | |
| Vivian township | 94 | 2.54 | 0.34 | 5 | 43 | 100.0 | 1.91 | 0.30 | - | 2 | 18.2 | |
| Waldorf city | 108 | 2.61 | 0.42 | 14 | 13 | 97.9 | 1.86 | 0.36 | 3 | - | 35.7 | |
| Waseca city | 3 387 | 2.67 | 0.41 | 219 | 288 | 93.4 | 1.81 | 0.45 | 443 | 11 | 62.1 | |
| Wilton township | 142 | 2.88 | 0.43 | 9 | 34 | 95.8 | 3.17 | 0.48 | 5 | - | - | |
| Woodville township | 457 | 2.81 | 0.37 | 36 | 55 | 96.4 | 2.22 | 0.40 | 10 | 2 | - | |
| Washington County | 71 462 | 2.88 | 0.40 | 6 698 | 4 179 | 95.6 | 2.09 | 0.51 | 4 517 | 86 | 57.1 | |
| Afton city | 999 | 2.85 | 0.37 | 34 | 130 | 99.8 | 2.25 | 0.32 | - | 6 | - | |
| Bayport city | 761 | 2.45 | 0.38 | 46 | 143 | 98.3 | 1.69 | 0.42 | 53 | 11 | 33.9 | |
| Baytown township | 498 | 3.19 | 0.39 | 26 | 48 | 100.0 | 1.88 | 0.33 | 11 | - | - | |
| Birchwood Village city | 357 | 2.73 | 0.35 | 17 | 61 | 99.4 | 2.48 | 0.41 | 9 | - | - | |
| Cottage Grove city | 9 926 | 3.11 | 0.42 | 834 | 728 | 98.2 | 2.70 | 0.59 | 370 | - | 62.5 | |
| Dellwood city | 351 | 2.97 | 0.33 | 29 | 15 | 100.0 | 2.25 | 0.35 | 8 | 2 | - | |
| Denmark township | 477 | 2.88 | 0.38 | 19 | 44 | 99.1 | 1.87 | 0.33 | 10 | - | - | |
| Forest Lake city | 2 822 | 2.73 | 0.44 | 232 | 144 | 86.4 | 1.86 | 0.50 | 406 | 17 | 79.5 | |
| Forest Lake township | 2 591 | 2.91 | 0.40 | 119 | 122 | 99.4 | 2.49 | 0.50 | 10 | 9 | 6.4 | |
| Grant city | 1 379 | 2.95 | 0.37 | 75 | 140 | 97.8 | 1.92 | 0.27 | - | - | - | |
| Grey Cloud Island township | 123 | 2.74 | 0.42 | 2 | 24 | 100.0 | 2.36 | 0.37 | 3 | 2 | - | |
| Hastings city (part) | 3 | - | (X) | - | - | (X) | 1.33 | 0.22 | - | - | - | |
| Hugo city | 2 145 | 3.04 | 0.43 | 315 | 50 | 95.6 | 2.32 | 0.68 | 44 | - | 33.3 | |
| Lake Elmo city | 2 347 | 2.94 | 0.41 | 249 | 200 | 81.3 | 1.99 | 0.39 | 32 | - | - | |
| Lakeland city | 696 | 2.81 | 0.39 | 33 | 65 | 98.8 | 2.38 | 0.48 | 14 | - | - | |
| Lakeland Shores city | 112 | 3.05 | 0.42 | 8 | 10 | 100.0 | 0.67 | 0.11 | 3 | - | - | |
| Lake St. Croix Beach city | 454 | 2.49 | 0.41 | 34 | 49 | 97.1 | 1.82 | 0.43 | 14 | - | 20.5 | |
| Landfall city | 286 | 2.25 | 0.52 | 53 | 10 | 3.7 | 4.75 | 1.01 | 3 | - | - | |
| Mahtomedi city | 2 494 | 3.09 | 0.41 | 200 | 130 | 98.9 | 2.40 | 0.56 | 127 | - | 43.8 | |
| Marine on St. Croix city | 256 | 2.35 | 0.37 | 24 | 22 | 100.0 | 2.24 | 0.39 | 9 | - | 20.0 | |
| May township | 1 005 | 2.87 | 0.38 | 43 | 72 | 100.0 | 3.53 | 0.66 | 15 | 13 | - | |
| Newport city | 1 418 | 2.90 | 0.45 | 69 | 170 | 98.8 | 2.01 | 0.50 | 201 | - | 58.0 | |
| New Scandia township | 1 294 | 2.88 | 0.42 | 101 | 66 | 99.2 | 2.29 | 0.47 | 29 | - | 20.0 | |
| Oakdale city | 10 249 | 2.72 | 0.40 | 698 | 452 | 94.1 | 2.05 | 0.54 | 825 | - | 70.4 | |
| Oak Park Heights city | 1 534 | 2.46 | 0.38 | 105 | 53 | 81.0 | 1.75 | 0.46 | 164 | 8 | 69.8 | |
| Pine Springs city | 136 | 2.86 | 0.34 | 6 | 14 | 100.0 | - | (X) | - | - | (X) | |
| St. Marys Point city | 139 | 2.65 | 0.40 | 18 | 14 | 98.4 | 3.92 | 0.73 | - | - | - | |
| St. Paul Park city | 1 829 | 2.74 | 0.43 | 97 | 332 | 90.8 | 2.71 | 0.61 | 94 | - | 54.4 | |
| Stillwater city | 5 804 | 2.76 | 0.38 | 414 | 440 | 95.8 | 1.81 | 0.47 | 514 | 18 | 41.9 | |
| Stillwater township | 818 | 3.09 | 0.37 | 26 | 42 | 98.6 | 2.38 | 0.51 | 4 | - | - | |
| West Lakeland township | 1 099 | 3.24 | 0.39 | 88 | 59 | 100.0 | 1.58 | 0.28 | - | - | - | |
| White Bear Lake city (part) | 165 | 3.27 | 0.47 | 9 | - | 100.0 | 1.10 | 0.45 | - | - | 100.0 | |
| Willernie city | 219 | 2.46 | 0.40 | 15 | 48 | 100.0 | 2.03 | 0.45 | 12 | - | 26.7 | |
| Woodbury city | 16 676 | 2.87 | 0.39 | 2 660 | 282 | 97.7 | 2.10 | 0.48 | 1 533 | - | 56.4 | |
| Watsonwan County | 4 627 | 2.62 | 0.40 | 176 | 758 | 93.3 | 2.22 | 0.50 | 394 | 36 | 42.5 | |
| Adrian township | 82 | 2.27 | 0.32 | 2 | 32 | 95.9 | 3.50 | 0.52 | 3 | 2 | - | |
| Antrim township | 117 | 2.43 | 0.35 | 4 | 47 | 94.7 | 2.61 | 0.36 | 7 | 4 | - | |
| Butterfield city | 233 | 2.38 | 0.40 | 4 | 46 | 94.9 | 2.72 | 0.49 | 9 | 2 | 27.8 | |
| Butterfield township | 98 | 2.75 | 0.38 | - | 24 | 100.0 | 3.68 | 0.64 | 6 | 2 | - | |
| Darfur city | 55 | 2.46 | 0.36 | 5 | 14 | 97.9 | 3.29 | 0.56 | 2 | 1 | - | |
| Fieldon township | 85 | 2.81 | 0.36 | 4 | 18 | 95.6 | 3.35 | 0.56 | 2 | - | - | |
| La Salle city | 43 | 2.15 | 0.32 | 2 | 6 | 94.9 | 2.75 | 0.39 | - | - | - | |
| Lewisville city | 105 | 2.61 | 0.44 | 10 | 15 | 90.6 | 2.00 | 0.41 | - | - | - | |
| Long Lake township | 142 | 2.38 | 0.34 | 6 | 25 | 98.5 | 2.50 | 0.41 | 5 | 2 | 25.0 | |
| Madelia city | 911 | 2.69 | 0.40 | 27 | 98 | 95.3 | 2.04 | 0.52 | 127 | 4 | 57.7 | |
| Madelia township | 136 | 2.69 | 0.38 | 7 | 17 | 98.3 | 3.44 | 0.54 | 4 | - | - | |
| Nelson township | 108 | 2.47 | 0.34 | - | 34 | 95.8 | 3.54 | 0.50 | 3 | - | - | |
| Odin city | 64 | 1.83 | 0.29 | - | 14 | 90.0 | 3.75 | 0.75 | 2 | - | - | |
| Odin township | 90 | 2.36 | 0.35 | 2 | 30 | 100.0 | 2.29 | 0.47 | 5 | - | 25.0 | |
| Ormsby city (part) | 37 | 2.73 | 0.42 | - | 10 | 100.0 | - | (X) | - | - | (X) | |
| Riverdale township | 134 | 2.42 | 0.35 | 7 | 32 | 91.1 | 4.00 | 0.65 | 2 | - | - | |
| Rosendale township | 117 | 2.96 | 0.39 | 2 | 26 | 92.7 | 1.50 | 0.26 | - | - | - | |
| St. James city | 1 840 | 2.71 | 0.43 | 85 | 198 | 89.6 | 1.92 | 0.49 | 213 | 15 | 51.3 | |
| St. James township | 116 | 2.71 | 0.37 | 4 | 31 | 96.1 | 3.71 | 0.57 | 2 | 4 | 14.3 | |
| South Branch township | 114 | 2.69 | 0.37 | 5 | 41 | 97.8 | 2.90 | 0.39 | 2 | - | - | |
| Wilkin County | 2 752 | 2.70 | 0.40 | 169 | 433 | 90.8 | 1.89 | 0.44 | 203 | 40 | 43.1 | |
| Akron township | 46 | 3.41 | 0.50 | 2 | 10 | 88.6 | 4.00 | 0.57 | - | - | - | |
| Andrea township | 23 | 2.95 | 0.44 | - | 3 | 78.9 | 4.75 | 0.86 | - | - | - | |
| Atherton township | 62 | 3.05 | 0.46 | 4 | 6 | 89.7 | 1.75 | 0.27 | - | 2 | - | |
| Bradford township | 39 | 3.00 | 0.41 | - | 10 | 94.6 | 2.50 | 0.36 | 2 | - | - | |
| Brandrup township | 58 | 3.16 | 0.39 | - | 14 | 83.9 | 5.50 | 0.92 | - | - | - | |
| Breckenridge city | 1 437 | 2.61 | 0.40 | 93 | 185 | 91.4 | 1.81 | 0.46 | 176 | 23 | 54.5 | |
| Breckenridge township | 79 | 2.55 | 0.35 | 2 | 14 | 92.0 | 2.25 | 0.30 | - | - | - | |
| Campbell city | 93 | 2.53 | 0.38 | 5 | 19 | 92.2 | 2.31 | 0.40 | 4 | - | 12.5 | |
| Campbell township | 33 | 2.91 | 0.39 | - | 6 | 100.0 | - | (X) | - | - | (X) | |
| Champion township | 33 | 2.64 | 0.35 | - | 10 | 93.9 | - | (X) | - | - | (X) | |
| Connelly township | 40 | 3.31 | 0.43 | - | 7 | 93.8 | 2.00 | 0.31 | 2 | - | - | |
| Deerhorn township | 44 | 2.97 | 0.39 | - | 7 | 94.1 | 2.00 | 0.36 | 5 | 2 | - | |
| Doran city | 25 | 2.32 | 0.35 | 3 | 7 | 92.0 | - | (X) | - | - | (X) | |
| Foxhome city | 56 | 2.38 | 0.43 | 4 | 8 | 63.6 | 5.00 | 0.83 | - | - | - | |
| Foxhome township | 39 | 3.35 | 0.47 | 4 | 8 | 100.0 | 1.75 | 0.28 | - | 3 | - | |
| Kent city | 47 | 3.27 | 0.51 | 4 | 4 | 81.1 | 1.00 | 0.18 | 2 | 4 | - | |
| McCauleyville township | 30 | 2.14 | 0.32 | 4 | 4 | 92.9 | 2.00 | 0.40 | - | - | - | |
| Manston township | 26 | 3.19 | 0.43 | 2 | 6 | 100.0 | - | (X) | - | - | (X) | |
| Meadows township | 23 | 2.52 | 0.36 | - | 6 | 100.0 | - | (X) | - | - | (X) | |
| Mitchell township | 34 | 2.42 | 0.32 | - | 12 | 100.0 | 1.63 | 0.26 | 2 | 2 | - | |
| Nashua city | 26 | 3.18 | 0.48 | - | 4 | 90.9 | 2.00 | 0.33 | 2 | - | - | |
| Nilsen township | 18 | 2.44 | 0.28 | 2 | - | 100.0 | - | (X) | - | - | (X) | |
| Nordick township | 39 | 2.86 | 0.45 | - | 9 | 83.8 | 2.00 | 0.50 | - | - | - | |
| Prairie View township | 60 | 2.96 | 0.41 | 12 | 9 | 92.7 | 5.60 | 0.78 | - | 2 | - | |
| Roberts township | 44 | 2.98 | 0.42 | - | 8 | 85.4 | 3.00 | 0.75 | - | - | - | |
| Rothsay city (part) | 104 | 2.67 | 0.42 | 13 | 16 | 95.2 | 1.35 | 0.29 | 6 | 2 | - | |
| Sunnyside township | 58 | 2.34 | 0.33 | 2 | 13 | 76.8 | 2.50 | 0.42 | - | - | - | |
| Tanberg township | 26 | 2.54 | 0.37 | - | 4 | 100.0 | - | (X) | - | - | (X) | |

Table 23. Owner and Renter Household Characteristics: 2000—Con.

[Data based on a sample (except Tables 65-68). For information on confidentiality protection, coverage, sampling error, and nonsampling error, see Appendix G. For location of definitions, see "How to Use This Census Report"]

| State County County Subdivision Place | Owner-occupied housing units | | | | | | Renter-occupied housing units | | | | |
|--|------------------------------|------------------------|--------------------|----------------------------------|-----------------|--------------------------------------|-------------------------------|--------------------|----------------------------------|-----------------|--------------------------------------|
| | Occupied housing units | Average household size | Occupants per room | Year householder moved into unit | | Percent 1 unit, detached or attached | Average household size | Occupants per room | Year householder moved into unit | | Percent 5 or more units in structure |
| | | | | 1999 to March 2000 | 1969 or earlier | | | | 1999 to March 2000 | 1969 or earlier | |
| Wilkin County—Con. | | | | | | | | | | | |
| Tenney city | 2 | 0.50 | 0.10 | - | 2 | 100.0 | - | (X) | - | - | (X) |
| Wolverton city | 61 | 2.42 | 0.39 | 11 | 8 | 92.5 | 1.50 | 0.38 | 2 | - | 75.0 |
| Wolverton township | 47 | 2.53 | 0.33 | 2 | 14 | 100.0 | 1.00 | 0.13 | - | - | - |
| Winona County | 18 744 | 2.63 | 0.40 | 1 235 | 2 173 | 90.3 | 2.06 | 0.51 | 2 684 | 144 | 42.8 |
| Altura city | 155 | 2.45 | 0.38 | 10 | 21 | 96.8 | 2.21 | 0.45 | 12 | 5 | 17.2 |
| Dakota city | 127 | 2.58 | 0.43 | 6 | 16 | 93.2 | 3.89 | 0.60 | 3 | 2 | - |
| Dresbach township | 158 | 2.43 | 0.35 | 11 | 14 | 97.9 | 2.33 | 0.41 | 4 | - | - |
| Elba city | 73 | 2.90 | 0.46 | 2 | 8 | 82.5 | 2.60 | 0.54 | 4 | - | - |
| Elba township | 95 | 2.78 | 0.36 | 10 | 6 | 97.4 | 3.05 | 0.46 | 6 | 2 | - |
| Fremont township | 127 | 2.99 | 0.44 | 4 | 22 | 83.7 | 2.97 | 0.44 | 5 | 2 | - |
| Goodview city | 1 369 | 2.64 | 0.41 | 121 | 136 | 79.9 | 1.77 | 0.46 | 156 | - | 60.8 |
| Hart township | 107 | 2.43 | 0.33 | 2 | 28 | 95.5 | 3.32 | 0.51 | 3 | - | - |
| Hillsdale township | 360 | 2.57 | 0.46 | 58 | 19 | 31.3 | 2.92 | 0.58 | 23 | - | - |
| Homer township | 528 | 2.77 | 0.38 | 24 | 61 | 94.0 | 2.41 | 0.43 | 11 | 5 | - |
| La Crescent city (part) | - | - | (X) | - | - | (X) | - | (X) | - | - | (X) |
| Lewiston city | 548 | 2.90 | 0.42 | 69 | 35 | 89.2 | 1.75 | 0.41 | 53 | - | 30.7 |
| Minneka city (part) | 30 | 2.17 | 0.34 | 5 | 6 | 93.1 | 3.00 | 0.38 | 1 | - | - |
| Minnesota City city | 86 | 3.26 | 0.52 | 2 | 7 | 100.0 | 1.25 | 0.30 | 10 | - | - |
| Mount Vernon township | 108 | 2.55 | 0.37 | 5 | 30 | 88.5 | 3.90 | 0.69 | 3 | - | - |
| New Hartford township | 289 | 2.83 | 0.45 | 22 | 33 | 88.5 | 3.41 | 0.55 | 6 | 4 | 2.7 |
| Norton township | 189 | 2.97 | 0.42 | 11 | 26 | 95.0 | 3.13 | 0.46 | 3 | 6 | - |
| Pleasant Hill township | 184 | 3.03 | 0.44 | 7 | 43 | 89.4 | 1.67 | 0.29 | 4 | 10 | - |
| Richmond township | 275 | 2.63 | 0.41 | 38 | 6 | 83.7 | 1.71 | 0.39 | 2 | - | - |
| Rollingstone city | 233 | 2.88 | 0.39 | 12 | 35 | 97.6 | 3.00 | 0.71 | 8 | 1 | 75.0 |
| Rollingstone township | 442 | 2.53 | 0.37 | 23 | 79 | 92.5 | 2.63 | 0.47 | 5 | 1 | - |
| St. Charles city | 1 245 | 2.87 | 0.41 | 124 | 88 | 89.5 | 2.04 | 0.52 | 151 | 5 | 49.4 |
| St. Charles township | 182 | 3.05 | 0.40 | 11 | 26 | 92.8 | 3.79 | 0.67 | 10 | 2 | - |
| Saratoga township | 174 | 3.13 | 0.43 | 17 | 25 | 90.1 | 3.22 | 0.52 | 7 | - | - |
| Stockton city | 239 | 2.99 | 0.49 | 23 | 23 | 67.1 | 1.55 | 0.38 | 10 | - | 30.0 |
| Utica city | 77 | 2.58 | 0.41 | 4 | 6 | 100.0 | 3.00 | 0.64 | 6 | - | - |
| Utica township | 200 | 3.24 | 0.45 | 18 | 30 | 87.4 | 2.77 | 0.44 | 5 | 3 | - |
| Warren township | 218 | 3.09 | 0.44 | 13 | 42 | 91.4 | 2.84 | 0.46 | 14 | 6 | - |
| Whitewater township | 64 | 3.52 | 0.48 | 3 | 15 | 96.4 | 3.25 | 0.52 | 2 | 2 | - |
| Wilson township | 438 | 2.85 | 0.39 | 41 | 58 | 94.7 | 2.56 | 0.39 | 14 | 8 | 14.6 |
| Winona city | 10 301 | 2.44 | 0.38 | 531 | 1 208 | 94.7 | 1.99 | 0.53 | 2 136 | 80 | 47.2 |
| Wisocoy township | 128 | 2.63 | 0.41 | 8 | 21 | 87.5 | 2.50 | 0.40 | 7 | - | - |
| Wright County | 31 465 | 2.97 | 0.43 | 3 120 | 2 022 | 91.1 | 2.06 | 0.49 | 1 850 | 73 | 54.0 |
| Albertville city | 1 306 | 2.98 | 0.45 | 260 | 35 | 96.7 | 2.77 | 0.64 | 151 | - | 64.0 |
| Albion township | 399 | 2.87 | 0.45 | 20 | 62 | 99.2 | 2.55 | 0.43 | 3 | - | - |
| Annandale city | 1 126 | 2.66 | 0.44 | 110 | 78 | 69.8 | 1.76 | 0.46 | 78 | 4 | 57.6 |
| Buffalo city | 3 703 | 2.95 | 0.44 | 362 | 143 | 87.2 | 1.86 | 0.51 | 480 | - | 70.0 |
| Buffalo township | 620 | 3.17 | 0.44 | 20 | 48 | 97.2 | 1.44 | 0.32 | 8 | - | 9.8 |
| Chatham township | 375 | 3.12 | 0.42 | 31 | 35 | 97.7 | 2.59 | 0.38 | 8 | - | - |
| Clearwater city (part) | 328 | 2.76 | 0.44 | 40 | 9 | 96.3 | 1.86 | 0.49 | 35 | - | 69.0 |
| Clearwater township | 489 | 2.96 | 0.44 | 53 | 22 | 94.7 | 2.28 | 0.43 | 11 | - | - |
| Cokato city | 992 | 2.99 | 0.44 | 69 | 82 | 89.3 | 1.94 | 0.49 | 98 | 3 | 63.7 |
| Cokato township | 315 | 3.97 | 0.54 | 12 | 47 | 97.2 | 2.77 | 0.39 | 8 | 2 | - |
| Corinna township | 916 | 2.54 | 0.37 | 99 | 48 | 98.0 | 1.80 | 0.31 | 13 | 4 | 16.1 |
| Dayton city (part) | - | - | (X) | - | - | (X) | - | (X) | - | - | (X) |
| Delano city | 1 378 | 3.08 | 0.42 | 108 | 127 | 98.1 | 1.73 | 0.45 | 105 | - | 63.3 |
| Franklin township | 879 | 3.10 | 0.41 | 30 | 97 | 99.3 | 2.94 | 0.47 | 14 | 7 | - |
| French Lake township | 406 | 2.81 | 0.43 | 34 | 47 | 98.4 | 2.43 | 0.45 | 8 | 8 | 7.1 |
| Hanover city (part) | 326 | 3.31 | 0.43 | 17 | 21 | 99.3 | 1.96 | 0.44 | 7 | - | 64.0 |
| Howard Lake city | 718 | 2.73 | 0.44 | 63 | 63 | 87.1 | 1.99 | 0.54 | 82 | - | 51.5 |
| Maple Lake city | 616 | 2.89 | 0.45 | 69 | 51 | 90.2 | 1.90 | 0.53 | 56 | - | 69.7 |
| Maple Lake township | 750 | 2.87 | 0.42 | 53 | 81 | 98.9 | 2.44 | 0.46 | 10 | 4 | 7.4 |
| Marysville township | 688 | 2.99 | 0.46 | 49 | 72 | 79.9 | 2.84 | 0.54 | 1 | 6 | - |
| Middleville township | 317 | 3.01 | 0.43 | 22 | 58 | 97.9 | 2.14 | 0.37 | 6 | 10 | - |
| Monticello city | 2 927 | 2.97 | 0.44 | 399 | 81 | 90.4 | 2.06 | 0.50 | 375 | - | 62.7 |
| Monticello township | 1 336 | 2.95 | 0.41 | 124 | 36 | 84.7 | 2.62 | 0.45 | 16 | - | - |
| Montrose city | 465 | 2.72 | 0.46 | 81 | 19 | 65.3 | 1.77 | 0.51 | 31 | - | 76.5 |
| Otsego city | 2 059 | 3.11 | 0.44 | 169 | 98 | 85.6 | 2.17 | 0.38 | 29 | 8 | - |
| Rockford city (part) | 1 232 | 2.78 | 0.44 | 184 | 41 | 60.6 | 2.33 | 0.57 | 63 | 4 | 60.7 |
| Rockford township | 1 146 | 2.98 | 0.40 | 140 | 74 | 96.9 | 3.95 | 0.63 | 4 | 4 | - |
| St. Michael city | 2 916 | 3.16 | 0.43 | 329 | 151 | 99.7 | 1.79 | 0.38 | 61 | - | 47.9 |
| Silver Creek township | 778 | 2.95 | 0.41 | 41 | 34 | 98.1 | 3.13 | 0.59 | 13 | - | - |
| South Haven city | 76 | 2.54 | 0.41 | 4 | 17 | 96.8 | 2.92 | 0.58 | 2 | 2 | 30.8 |
| Southside township | 588 | 2.79 | 0.43 | 38 | 51 | 98.7 | 2.08 | 0.46 | 33 | - | - |
| Stockholm township | 260 | 3.09 | 0.47 | 10 | 43 | 95.2 | 2.67 | 0.44 | 5 | - | - |
| Victor township | 367 | 3.07 | 0.43 | 21 | 53 | 97.3 | 2.52 | 0.47 | 15 | 2 | 6.1 |
| Waverly city | 279 | 2.77 | 0.43 | 29 | 43 | 99.1 | 1.91 | 0.43 | 18 | - | 38.9 |
| Woodland township | 389 | 2.94 | 0.44 | 30 | 55 | 96.8 | 2.45 | 0.48 | 3 | 5 | - |
| Yellow Medicine County | 4 439 | 2.52 | 0.37 | 193 | 762 | 96.9 | 2.04 | 0.42 | 361 | 35 | 28.9 |
| Burton township | 64 | 2.57 | 0.36 | 6 | 25 | 96.2 | 3.73 | 0.60 | 2 | - | - |
| Canby city | 836 | 2.21 | 0.34 | 27 | 69 | 98.8 | 1.71 | 0.42 | 106 | 4 | 39.8 |
| Clarkfield city | 366 | 2.36 | 0.38 | 17 | 64 | 97.9 | 1.90 | 0.46 | 37 | - | 26.8 |
| Echo city | 117 | 2.24 | 0.35 | 7 | 15 | 92.2 | 1.96 | 0.35 | 7 | - | 40.7 |
| Echo township | 74 | 3.00 | 0.38 | 6 | 13 | 95.0 | 2.36 | 0.30 | 2 | - | - |
| Florida township | 56 | 3.00 | 0.48 | - | 4 | 89.6 | 2.75 | 0.48 | 4 | - | - |
| Fortier township | 45 | 2.53 | 0.36 | - | 12 | 93.3 | 1.67 | 0.34 | 4 | 2 | - |
| Friendship township | 96 | 3.00 | 0.41 | 9 | 15 | 97.5 | 1.94 | 0.41 | 11 | - | - |
| Granite Falls city (part) | 878 | 2.33 | 0.35 | 38 | 154 | 99.1 | 1.97 | 0.47 | 94 | - | 42.1 |
| Hammer township | 93 | 2.89 | 0.39 | 2 | 20 | 100.0 | 1.17 | 0.19 | - | 2 | - |
| Hanley Falls city | 112 | 2.93 | 0.49 | 11 | 12 | 91.7 | 2.79 | 0.87 | 17 | - | 25.0 |
| Hazel Run city | 30 | 2.43 | 0.36 | 5 | 6 | 100.0 | 1.57 | 0.32 | 4 | 3 | - |
| Hazel Run township | 76 | 2.73 | 0.37 | 2 | 16 | 100.0 | 3.33 | 0.47 | 2 | 6 | - |
| Lisbon township | 79 | 2.63 | 0.41 | 4 | 19 | 97.1 | 1.67 | 0.21 | 5 | - | - |
| Minnesota Falls township | 135 | 2.60 | 0.38 | 10 | 20 | 83.7 | 1.83 | 0.37 | - | 3 | - |
| Norman township | 103 | 2.85 | 0.40 | 2 | 27 | 97.9 | 2.43 | 0.31 | 4 | 2 | - |
| Normania township | 75 | 2.45 | 0.36 | 8 | 13 | 100.0 | 2.11 | 0.29 | - | - | - |
| Omro township | 63 | 2.76 | 0.39 | - | 8 | 100.0 | 3.88 | 0.51 | 2 | - | - |
| Oshkosh township | 85 | 3.11 | 0.40 | 2 | 17 | 97.1 | 3.07 | 0.48 | 6 | - | - |
| Porter city | 90 | 2.42 | 0.40 | 8 | 14 | 94.2 | 1.62 | 0.34 | 11 | 2 | 52.4 |

Table 23. **Owner and Renter Household Characteristics: 2000—Con.**

[Data based on a sample (except Tables 65-68). For information on confidentiality protection, coverage, sampling error, and nonsampling error, see Appendix G. For location of definitions, see "How to Use This Census Report"]

| State County County Subdivision Place | Occupied housing units | Owner-occupied housing units | | | | | Renter-occupied housing units | | | | |
|--|------------------------------|------------------------------|-----------------------|-------------------------------------|--------------------|---|-------------------------------|-----------------------|-------------------------------------|--------------------|---|
| | | Average household size | Occupants per room | Year householder moved into unit | | Percent 1 unit, detached or attached | Average household size | Occupants per room | Year householder moved into unit | | Percent 5 or more units in structure |
| | | | | 1999 to March 2000 | 1969 or earlier | | | | 1999 to March 2000 | 1969 or earlier | |
| | | | | | | | | | | | |
| Yellow Medicine County—Con. | | | | | | | | | | | |
| Posen township | 82 | 2.76 | 0.40 | 2 | 32 | 94.6 | 1.88 | 0.27 | 4 | 4 | - |
| St. Leo city | 52 | 2.21 | 0.35 | - | 12 | 100.0 | 1.20 | 0.35 | 6 | - | 60.0 |
| Sandnes township | 73 | 2.86 | 0.37 | 2 | 18 | 95.7 | 2.25 | 0.28 | 2 | 2 | - |
| Sioux Agency township | 96 | 2.40 | 0.33 | 2 | 38 | 97.6 | 2.54 | 0.34 | - | - | - |
| Stony Run township | 191 | 2.91 | 0.38 | 4 | 29 | 95.9 | 2.05 | 0.38 | 10 | - | - |
| Swede Prairie township | 58 | 2.84 | 0.41 | - | 14 | 100.0 | 3.23 | 0.46 | - | - | - |
| Tyro township | 75 | 2.42 | 0.35 | 3 | 12 | 90.8 | 3.70 | 0.50 | 6 | - | - |
| Wergeland township | 69 | 2.81 | 0.39 | 4 | 27 | 100.0 | 2.64 | 0.36 | 2 | - | - |
| Wood Lake city | 176 | 2.43 | 0.39 | 9 | 15 | 94.1 | 1.67 | 0.34 | 9 | - | 62.5 |
| Wood Lake township | 94 | 2.75 | 0.36 | 3 | 22 | 97.5 | 1.73 | 0.24 | 4 | 5 | - |

Table 24. Owner and Renter Household Characteristics: 2000

[Data based on a sample (except Tables 65-68). For information on confidentiality protection, coverage, sampling error, and nonsampling error, see Appendix G. For location of definitions, see "How to Use This Census Report"]

| State County Place and County Subdivision | Owner-occupied housing units | | | | | | Renter-occupied housing units | | | | |
|---|------------------------------|------------------------|--------------------|----------------------------------|-----------------|--------------------------------------|-------------------------------|--------------------|----------------------------------|-----------------|--------------------------------------|
| | Occupied housing units | Average household size | Occupants per room | Year householder moved into unit | | Percent 1 unit, detached or attached | Average household size | Occupants per room | Year householder moved into unit | | Percent 5 or more units in structure |
| | | | | 1999 to March 2000 | 1969 or earlier | | | | 1999 to March 2000 | 1969 or earlier | |
| The State | 1 895 127 | 2.71 | 0.40 | 136 547 | 182 599 | 91.5 | 1.99 | 0.52 | 197 357 | 7 122 | 62.1 |
| COUNTY | | | | | | | | | | | |
| Aitkin County | 6 644 | 2.35 | 0.41 | 571 | 582 | 84.0 | 1.86 | 0.45 | 346 | 38 | 32.3 |
| Anoka County | 106 428 | 2.91 | 0.42 | 9 683 | 7 917 | 93.1 | 2.08 | 0.54 | 7 152 | 85 | 71.2 |
| Becker County | 11 844 | 2.60 | 0.41 | 897 | 1 246 | 86.4 | 2.03 | 0.47 | 909 | 80 | 38.1 |
| Beltrami County | 14 337 | 2.72 | 0.44 | 1 117 | 1 159 | 80.1 | 2.39 | 0.59 | 1 729 | 41 | 35.7 |
| Benton County | 13 065 | 2.96 | 0.46 | 822 | 1 078 | 86.7 | 1.75 | 0.48 | 2 086 | 63 | 78.7 |
| Big Stone County | 2 377 | 2.45 | 0.37 | 133 | 438 | 93.9 | 1.93 | 0.40 | 109 | 12 | 41.6 |
| Blue Earth County | 21 062 | 2.64 | 0.39 | 1 335 | 2 272 | 87.2 | 2.11 | 0.52 | 3 315 | 147 | 53.3 |
| Brown County | 10 598 | 2.58 | 0.38 | 695 | 1 790 | 92.7 | 1.82 | 0.40 | 735 | 71 | 38.9 |
| Carlton County | 12 064 | 2.65 | 0.44 | 675 | 1 885 | 91.1 | 1.83 | 0.47 | 731 | 34 | 35.0 |
| Carver County | 24 356 | 3.02 | 0.40 | 2 825 | 1 568 | 94.1 | 1.95 | 0.47 | 1 620 | 45 | 62.6 |
| Cass County | 10 893 | 2.48 | 0.41 | 859 | 818 | 86.7 | 2.26 | 0.52 | 546 | 67 | 24.0 |
| Chippewa County | 5 361 | 2.57 | 0.38 | 307 | 768 | 96.2 | 1.80 | 0.41 | 433 | 44 | 37.0 |
| Chisago County | 14 454 | 2.93 | 0.44 | 1 631 | 822 | 91.4 | 1.85 | 0.45 | 648 | 35 | 49.6 |
| Clay County | 18 670 | 2.73 | 0.40 | 1 229 | 2 053 | 91.2 | 2.00 | 0.50 | 2 477 | 69 | 62.5 |
| Clearwater County | 3 330 | 2.56 | 0.42 | 244 | 432 | 84.7 | 2.12 | 0.49 | 207 | 32 | 31.2 |
| Cook County | 2 350 | 2.32 | 0.42 | 200 | 170 | 89.4 | 1.65 | 0.42 | 241 | - | 23.0 |
| Cottonwood County | 4 917 | 2.52 | 0.38 | 238 | 865 | 97.1 | 1.87 | 0.41 | 301 | 37 | 39.3 |
| Crow Wing County | 22 250 | 2.57 | 0.40 | 2 055 | 1 703 | 90.6 | 1.90 | 0.48 | 1 997 | 67 | 41.4 |
| Dakota County | 131 151 | 2.88 | 0.40 | 11 846 | 6 730 | 92.1 | 2.04 | 0.52 | 12 376 | 112 | 74.4 |
| Dodge County | 6 420 | 2.84 | 0.41 | 551 | 630 | 90.9 | 2.17 | 0.48 | 388 | 21 | 45.3 |
| Douglas County | 13 276 | 2.64 | 0.39 | 998 | 1 188 | 91.4 | 1.70 | 0.41 | 1 193 | 86 | 49.2 |
| Faribault County | 6 652 | 2.47 | 0.37 | 342 | 1 219 | 97.2 | 1.95 | 0.39 | 467 | 63 | 27.7 |
| Fillmore County | 8 228 | 2.60 | 0.39 | 482 | 1 281 | 93.0 | 2.08 | 0.42 | 515 | 83 | 24.8 |
| Freeborn County | 13 356 | 2.49 | 0.38 | 842 | 2 246 | 94.1 | 2.04 | 0.49 | 1 025 | 80 | 39.9 |
| Goodhue County | 16 983 | 2.70 | 0.39 | 1 172 | 1 822 | 89.5 | 1.89 | 0.43 | 1 051 | 91 | 43.1 |
| Grant County | 2 534 | 2.48 | 0.38 | 157 | 423 | 94.3 | 2.03 | 0.41 | 158 | 28 | 33.6 |
| Hennepin County | 456 129 | 2.61 | 0.38 | 29 743 | 38 988 | 91.0 | 1.95 | 0.55 | 64 204 | 1 208 | 73.3 |
| Houston County | 7 633 | 2.70 | 0.40 | 499 | 1 037 | 92.9 | 1.85 | 0.42 | 514 | 28 | 37.5 |
| Hubbard County | 7 435 | 2.56 | 0.41 | 686 | 545 | 84.1 | 1.87 | 0.46 | 511 | 35 | 43.1 |
| Isanti County | 11 236 | 2.85 | 0.44 | 963 | 702 | 93.5 | 2.10 | 0.50 | 676 | 27 | 46.1 |
| Itasca County | 17 789 | 2.53 | 0.42 | 1 131 | 2 064 | 87.7 | 1.96 | 0.49 | 1 123 | 62 | 39.7 |
| Jackson County | 4 556 | 2.45 | 0.36 | 170 | 827 | 98.1 | 2.24 | 0.42 | 316 | 45 | 27.2 |
| Kanabec County | 5 759 | 2.64 | 0.44 | 507 | 465 | 78.8 | 2.28 | 0.53 | 277 | 22 | 34.4 |
| Kandiyohi County | 15 936 | 2.70 | 0.40 | 1 004 | 1 544 | 91.9 | 2.02 | 0.48 | 1 727 | 44 | 46.3 |
| Kittson County | 2 167 | 2.42 | 0.38 | 76 | 402 | 88.0 | 2.16 | 0.44 | 85 | 25 | 31.0 |
| Koochiching County | 6 040 | 2.42 | 0.40 | 294 | 989 | 86.9 | 1.95 | 0.48 | 380 | 59 | 37.1 |
| Lac qui Parle County | 3 316 | 2.49 | 0.36 | 125 | 599 | 96.2 | 1.88 | 0.37 | 169 | 59 | 29.6 |
| Lake County | 4 646 | 2.40 | 0.41 | 253 | 814 | 92.3 | 1.91 | 0.44 | 280 | 33 | 26.6 |
| Lake of the Woods County | 1 903 | 2.45 | 0.43 | 103 | 154 | 76.1 | 1.80 | 0.41 | 91 | 6 | 39.9 |
| Le Sueur County | 9 630 | 2.71 | 0.40 | 677 | 1 300 | 94.1 | 2.11 | 0.47 | 608 | 81 | 40.0 |
| Lincoln County | 2 653 | 2.45 | 0.37 | 147 | 438 | 97.3 | 1.90 | 0.39 | 158 | 19 | 28.9 |
| Lyon County | 9 715 | 2.69 | 0.39 | 525 | 1 056 | 96.1 | 2.06 | 0.49 | 1 260 | 46 | 54.3 |
| McLeod County | 13 449 | 2.76 | 0.40 | 903 | 1 405 | 91.6 | 1.82 | 0.44 | 1 053 | 83 | 58.5 |
| Mahnomen County | 1 969 | 2.64 | 0.43 | 105 | 377 | 89.3 | 2.47 | 0.55 | 131 | 17 | 28.6 |
| Marshall County | 4 101 | 2.57 | 0.40 | 165 | 723 | 86.2 | 1.83 | 0.39 | 169 | 52 | 38.7 |
| Martin County | 9 067 | 2.42 | 0.36 | 472 | 1 365 | 94.9 | 2.12 | 0.46 | 712 | 83 | 33.8 |
| Meeker County | 8 590 | 2.73 | 0.41 | 588 | 1 044 | 91.1 | 1.91 | 0.42 | 540 | 83 | 35.2 |
| Mille Lacs County | 8 638 | 2.66 | 0.43 | 705 | 753 | 85.3 | 1.99 | 0.49 | 650 | 46 | 45.7 |
| Morrison County | 11 816 | 2.76 | 0.42 | 754 | 1 502 | 90.1 | 2.08 | 0.46 | 755 | 127 | 38.8 |
| Mower County | 15 582 | 2.55 | 0.40 | 948 | 2 585 | 95.0 | 1.98 | 0.50 | 1 291 | 85 | 48.3 |
| Murray County | 3 722 | 2.45 | 0.37 | 183 | 657 | 96.2 | 2.25 | 0.44 | 202 | 32 | 30.4 |
| Nicollet County | 10 642 | 2.72 | 0.38 | 779 | 1 139 | 90.4 | 2.05 | 0.47 | 1 174 | 82 | 50.0 |
| Nobles County | 7 939 | 2.65 | 0.41 | 401 | 1 217 | 95.0 | 2.35 | 0.56 | 733 | 58 | 40.9 |
| Norman County | 3 010 | 2.54 | 0.38 | 145 | 613 | 94.1 | 1.84 | 0.38 | 184 | 19 | 30.4 |
| Olmsted County | 47 807 | 2.72 | 0.39 | 4 174 | 3 803 | 90.1 | 1.95 | 0.51 | 5 333 | 115 | 54.1 |
| Otter Tail County | 22 671 | 2.60 | 0.39 | 1 540 | 2 392 | 90.1 | 1.89 | 0.45 | 1 656 | 174 | 45.8 |
| Pennington County | 5 525 | 2.58 | 0.40 | 302 | 579 | 83.1 | 1.80 | 0.46 | 658 | 16 | 51.6 |
| Pine County | 9 939 | 2.62 | 0.44 | 839 | 988 | 81.6 | 2.11 | 0.50 | 628 | 31 | 29.7 |
| Pipestone County | 4 069 | 2.50 | 0.38 | 226 | 588 | 96.2 | 1.95 | 0.43 | 336 | 30 | 29.7 |
| Polk County | 12 070 | 2.65 | 0.40 | 622 | 1 704 | 91.6 | 1.96 | 0.47 | 1 107 | 85 | 48.9 |
| Pope County | 4 513 | 2.55 | 0.39 | 316 | 595 | 92.2 | 1.88 | 0.41 | 266 | 34 | 37.6 |
| Ramsey County | 201 236 | 2.71 | 0.41 | 11 009 | 20 071 | 90.2 | 2.01 | 0.56 | 28 831 | 674 | 71.5 |
| Red Lake County | 1 727 | 2.55 | 0.39 | 63 | 280 | 85.0 | 1.79 | 0.41 | 129 | 24 | 33.1 |
| Redwood County | 6 674 | 2.58 | 0.38 | 305 | 1 085 | 94.1 | 1.92 | 0.40 | 399 | 61 | 35.7 |
| Renville County | 6 779 | 2.53 | 0.37 | 336 | 1 174 | 94.4 | 2.26 | 0.44 | 390 | 91 | 26.4 |
| Rice County | 18 888 | 2.76 | 0.40 | 1 512 | 1 702 | 90.3 | 2.23 | 0.55 | 1 591 | 91 | 51.7 |
| Rock County | 3 843 | 2.62 | 0.39 | 183 | 576 | 95.6 | 1.95 | 0.40 | 285 | 25 | 36.4 |
| Roseau County | 6 190 | 2.73 | 0.44 | 360 | 722 | 76.0 | 1.92 | 0.44 | 357 | 47 | 48.3 |
| St. Louis County | 82 619 | 2.47 | 0.41 | 4 367 | 12 465 | 91.6 | 1.88 | 0.48 | 8 697 | 407 | 47.8 |
| Scott County | 30 692 | 2.99 | 0.41 | 4 059 | 1 595 | 96.4 | 2.21 | 0.52 | 1 517 | 71 | 52.2 |
| Sherburne County | 21 581 | 3.06 | 0.44 | 2 466 | 850 | 97.2 | 2.11 | 0.53 | 1 579 | 36 | 71.6 |
| Sibley County | 5 772 | 2.66 | 0.39 | 292 | 1 094 | 94.8 | 2.36 | 0.48 | 405 | 60 | 33.9 |
| Stearns County | 47 604 | 2.85 | 0.41 | 3 404 | 4 894 | 93.8 | 2.06 | 0.50 | 6 237 | 242 | 67.5 |
| Steele County | 12 846 | 2.67 | 0.39 | 1 004 | 1 547 | 93.2 | 2.16 | 0.51 | 1 094 | 50 | 46.7 |
| Stevens County | 3 751 | 2.63 | 0.37 | 211 | 555 | 96.0 | 1.95 | 0.47 | 535 | 12 | 46.6 |
| Swift County | 4 353 | 2.55 | 0.38 | 249 | 702 | 95.4 | 1.87 | 0.41 | 303 | 28 | 42.2 |
| Todd County | 9 342 | 2.70 | 0.42 | 626 | 1 162 | 89.4 | 2.03 | 0.44 | 564 | 60 | 33.6 |
| Traverse County | 1 177 | 2.47 | 0.38 | 80 | 354 | 95.3 | 1.83 | 0.41 | 115 | 8 | 44.2 |
| Wabasha County | 8 277 | 2.67 | 0.40 | 636 | 867 | 88.1 | 2.08 | 0.45 | 552 | 53 | 32.8 |
| Wadena County | 5 426 | 2.59 | 0.40 | 354 | 606 | 90.8 | 1.94 | 0.48 | 479 | 35 | 38.3 |
| Waseca County | 7 059 | 2.72 | 0.40 | 464 | 913 | 94.8 | 1.92 | 0.43 | 577 | 51 | 50.6 |
| Washington County | 71 462 | 2.88 | 0.40 | 6 698 | 4 179 | 95.6 | 2.09 | 0.51 | 4 517 | 86 | 57.1 |
| Watsonwan County | 4 627 | 2.62 | 0.40 | 176 | 758 | 93.3 | 2.22 | 0.50 | 394 | 36 | 42.5 |
| Wilkin County | 2 752 | 2.70 | 0.40 | 169 | 433 | 90.8 | 1.89 | 0.44 | 203 | 40 | 43.1 |

Table 24. Owner and Renter Household Characteristics: 2000—Con.

[Data based on a sample (except Tables 65-68). For information on confidentiality protection, coverage, sampling error, and nonsampling error, see Appendix G. For location of definitions, see "How to Use This Census Report"]

| State County Place and County Subdivision | Owner-occupied housing units | | | | | | Renter-occupied housing units | | | | |
|---|------------------------------|------------------------|--------------------|----------------------------------|-----------------|--------------------------------------|-------------------------------|--------------------|----------------------------------|-----------------|--------------------------------------|
| | Occupied housing units | Average household size | Occupants per room | Year householder moved into unit | | Percent 1 unit, detached or attached | Average household size | Occupants per room | Year householder moved into unit | | Percent 5 or more units in structure |
| | | | | 1999 to March 2000 | 1969 or earlier | | | | 1999 to March 2000 | 1969 or earlier | |
| COUNTY—Con. | | | | | | | | | | | |
| Winona County | 18 744 | 2.63 | 0.40 | 1 235 | 2 173 | 90.3 | 2.06 | 0.51 | 2 684 | 144 | 42.8 |
| Wright County | 31 465 | 2.97 | 0.43 | 3 120 | 2 022 | 91.1 | 2.06 | 0.49 | 1 850 | 73 | 54.0 |
| Yellow Medicine County | 4 439 | 2.52 | 0.37 | 193 | 762 | 96.9 | 2.04 | 0.42 | 361 | 35 | 28.9 |
| PLACE AND COUNTY SUBDIVISION | | | | | | | | | | | |
| Aastad township, Otter Tail County | 67 | 2.87 | 0.39 | 2 | 22 | 96.8 | 3.25 | 0.46 | - | 2 | - |
| Acoma township, McLeod County | 388 | 3.05 | 0.40 | 22 | 49 | 94.8 | 2.88 | 0.49 | 4 | 2 | - |
| Acton township, Meeker County | 164 | 2.30 | 0.34 | 7 | 17 | 88.9 | 3.20 | 0.40 | 4 | 3 | - |
| Ada city, Norman County | 746 | 2.43 | 0.36 | 34 | 105 | 96.2 | 1.51 | 0.34 | 68 | 4 | 41.0 |
| Adams city, Mower County | 336 | 2.40 | 0.37 | 19 | 57 | 97.2 | 1.77 | 0.50 | 35 | - | 56.3 |
| Adams township, Mower County | 150 | 3.23 | 0.43 | 2 | 40 | 95.5 | 3.24 | 0.48 | - | 4 | 11.8 |
| Adrian city, Nobles County | 495 | 2.46 | 0.39 | 32 | 84 | 97.0 | 2.11 | 0.43 | 28 | 3 | 39.1 |
| Adrian township, Watonwan County | 82 | 2.27 | 0.32 | 2 | 32 | 95.9 | 3.50 | 0.52 | 3 | 2 | - |
| Aetna township, Pipestone County | 76 | 2.77 | 0.38 | - | 21 | 94.2 | 2.71 | 0.38 | 2 | - | - |
| Afton city, Washington County | 999 | 2.85 | 0.37 | 34 | 130 | 99.8 | 2.25 | 0.32 | - | 6 | - |
| Agassiz township, Lac qui Parle County | 32 | 2.36 | 0.30 | 2 | 6 | 100.0 | 2.60 | 0.38 | 2 | - | - |
| Agder township, Marshall County | 42 | 2.76 | 0.41 | 3 | 6 | 84.2 | 2.75 | 0.55 | - | - | - |
| Agram township, Morrison County | 174 | 3.10 | 0.43 | 19 | 23 | 98.1 | 2.50 | 0.50 | 2 | - | - |
| Aitkin city, Aitkin County | 895 | 2.38 | 0.38 | 49 | 76 | 92.9 | 1.41 | 0.42 | 137 | - | 60.4 |
| Aitkin township, Aitkin County | 263 | 2.59 | 0.42 | 20 | 45 | 81.8 | 2.33 | 0.44 | 23 | - | 53.5 |
| Akeley city, Hubbard County | 181 | 2.23 | 0.41 | 28 | 16 | 82.2 | 2.38 | 0.54 | 9 | 2 | - |
| Akeley township, Hubbard County | 180 | 2.49 | 0.41 | 25 | 8 | 79.5 | 2.79 | 0.68 | - | - | - |
| Akron township, Big Stone County | 79 | 2.56 | 0.33 | - | 22 | 95.6 | 1.73 | 0.24 | 3 | 3 | - |
| Akron township, Wilkin County | 46 | 3.41 | 0.50 | 2 | 10 | 88.6 | 4.00 | 0.57 | - | - | - |
| Alango township, St. Louis County | 115 | 2.54 | 0.46 | 9 | 26 | 84.9 | 4.11 | 0.80 | 2 | - | - |
| Alaska township, Beltrami County | 82 | 2.74 | 0.44 | 2 | 10 | 91.7 | 1.30 | 0.26 | 2 | - | - |
| Alba township, Jackson County | 70 | 2.50 | 0.37 | - | 22 | 98.3 | 1.80 | 0.39 | 5 | 2 | - |
| Albany city, Stearns County | 707 | 2.67 | 0.41 | 70 | 105 | 92.7 | 1.76 | 0.45 | 97 | 4 | 54.7 |
| Albany township, Stearns County | 282 | 3.14 | 0.44 | 18 | 43 | 97.7 | 2.43 | 0.35 | 2 | 5 | - |
| Alberta township, Benton County | 258 | 3.28 | 0.52 | 11 | 53 | 83.8 | 1.94 | 0.33 | 2 | 6 | - |
| Alberta city, Stevens County | 55 | 2.92 | 0.51 | 2 | 3 | 87.5 | 2.86 | 0.51 | - | - | - |
| Albert Lea city, Freeborn County | 7 794 | 2.41 | 0.38 | 501 | 1 150 | 92.3 | 1.95 | 0.52 | 821 | 28 | 48.3 |
| Albert Lea township, Freeborn County | 325 | 2.66 | 0.38 | 17 | 60 | 95.8 | 1.98 | 0.39 | 19 | - | - |
| Albertville city, Wright County | 1 306 | 2.98 | 0.45 | 260 | 35 | 96.7 | 2.77 | 0.64 | 151 | - | 64.0 |
| Albin township, Brown County | 120 | 2.64 | 0.40 | 6 | 32 | 89.4 | 2.44 | 0.33 | 1 | - | - |
| Albion township, Wright County | 399 | 2.87 | 0.45 | 20 | 62 | 99.2 | 2.55 | 0.43 | 3 | - | - |
| Albion township, St. Louis County | 147 | 2.64 | 0.47 | 11 | 13 | 81.2 | 1.71 | 0.43 | 3 | 2 | 21.4 |
| Alden city, Freeborn County | 276 | 2.46 | 0.38 | 17 | 49 | 99.2 | 1.93 | 0.46 | 6 | - | 32.5 |
| Alden township, Freeborn County | 122 | 2.68 | 0.35 | 6 | 28 | 98.2 | 2.46 | 0.33 | 2 | - | - |
| Alden township, St. Louis County | 82 | 2.86 | 0.48 | 4 | 14 | 91.7 | 2.20 | 0.52 | 3 | - | - |
| Aldrich city, Wadena County | 24 | 2.29 | 0.33 | 2 | 4 | 100.0 | 1.67 | 0.42 | - | - | - |
| Aldrich township, Wadena County | 162 | 2.93 | 0.42 | 15 | 28 | 92.9 | 2.67 | 0.50 | 8 | - | - |
| Alexandria city, Douglas County | 4 083 | 2.45 | 0.39 | 193 | 241 | 85.3 | 1.63 | 0.45 | 828 | 45 | 63.0 |
| Alexandria township, Douglas County | 1 758 | 2.73 | 0.39 | 175 | 154 | 94.2 | 1.39 | 0.29 | 48 | - | 21.8 |
| Alfsborg township, Sibley County | 124 | 2.86 | 0.41 | 10 | 34 | 98.2 | 3.80 | 0.50 | - | 4 | - |
| Alliance township, Clay County | 88 | 2.64 | 0.39 | 8 | 28 | 96.5 | 2.00 | 0.33 | - | - | - |
| Alma township, Marshall County | 38 | 2.50 | 0.35 | - | 12 | 88.9 | 2.00 | 0.29 | - | 2 | - |
| Almond township, Big Stone County | 61 | 2.46 | 0.33 | 2 | 14 | 94.0 | 1.27 | 0.29 | 5 | - | 54.5 |
| Alpha city, Jackson County | 51 | 2.32 | 0.37 | 1 | 9 | 95.1 | 3.00 | 0.58 | 4 | - | - |
| Alta Vista township, Lincoln County | 66 | 2.54 | 0.35 | - | 22 | 90.2 | 4.00 | 0.74 | 2 | 1 | - |
| Alton township, Waseca County | 166 | 2.54 | 0.38 | 11 | 53 | 95.9 | 1.89 | 0.27 | 2 | 7 | - |
| Altona township, Pipestone County | 58 | 3.17 | 0.46 | 5 | 17 | 91.7 | 3.20 | 0.49 | 2 | - | - |
| Altura city, Winona County | 155 | 2.45 | 0.38 | 10 | 21 | 96.8 | 2.21 | 0.45 | 12 | 5 | 17.2 |
| Alvarado city, Marshall County | 133 | 2.66 | 0.42 | 2 | 15 | 77.3 | 2.13 | 0.51 | 7 | - | 56.5 |
| Alwood township, Itasca County | 32 | 2.47 | 0.40 | 4 | 4 | 73.3 | 1.00 | 0.20 | - | - | - |
| Amador township, Chisago County | 257 | 2.83 | 0.42 | 19 | 32 | 96.4 | 2.30 | 0.41 | 4 | - | - |
| Amboy city, Blue Earth County | 242 | 2.50 | 0.37 | 14 | 44 | 94.7 | 2.03 | 0.46 | 8 | - | 45.7 |
| Amboy township, Cottonwood County | 69 | 2.16 | 0.31 | - | 23 | 96.4 | 2.54 | 0.36 | 2 | 2 | - |
| Amherst township, Fillmore County | 127 | 2.67 | 0.42 | 7 | 26 | 85.4 | 3.35 | 0.54 | 6 | 2 | - |
| Amiret township, Lyon County | 84 | 3.87 | 0.40 | 2 | 11 | 96.8 | 2.24 | 0.34 | 5 | 4 | - |
| Amo township, Cottonwood County | 51 | 2.24 | 0.42 | - | 11 | 100.0 | 1.71 | 0.23 | 2 | 6 | - |
| Amor township, Otter Tail County | 208 | 2.27 | 0.36 | 19 | 19 | 94.7 | 1.76 | 0.33 | 5 | - | - |
| Andover city, Anoka County | 8 107 | 3.35 | 0.43 | 1 016 | 175 | 99.5 | 1.68 | 0.39 | 130 | - | 40.9 |
| Andover township, Polk County | 58 | 2.79 | 0.36 | 4 | 13 | 87.2 | 2.55 | 0.47 | 4 | - | - |
| Andrea township, Wilkin County | 23 | 2.95 | 0.44 | - | 3 | 78.9 | 4.75 | 0.86 | - | - | - |
| Angle township, Lake of the Woods County | 68 | 2.18 | 0.38 | - | - | 100.0 | 2.06 | 0.59 | 4 | - | - |
| Angleworm Lake UT, St. Louis County | - | - | (X) | - | - | (X) | - | (X) | - | - | (X) |
| Angora township, St. Louis County | 122 | 2.69 | 0.47 | 2 | 7 | 88.2 | 2.00 | 0.48 | 7 | - | - |
| Angus township, Polk County | 40 | 2.44 | 0.30 | 4 | 7 | 94.4 | 4.50 | 1.13 | 4 | - | 75.0 |
| Ann township, Cottonwood County | 72 | 2.57 | 0.33 | - | 21 | 100.0 | 3.44 | 0.48 | - | 2 | - |
| Annandale city, Wright County | 1 126 | 2.66 | 0.44 | 110 | 78 | 69.8 | 1.76 | 0.46 | 78 | 4 | 57.6 |
| Ann Lake township, Kanabec County | 150 | 2.65 | 0.46 | 14 | 7 | 85.1 | 2.78 | 0.56 | 2 | - | 22.2 |
| Anoka city, Anoka County | 7 262 | 2.79 | 0.40 | 339 | 486 | 97.9 | 1.84 | 0.51 | 1 186 | 12 | 79.5 |
| Ansel township, Cass County | 34 | 3.21 | 0.48 | 2 | - | 79.4 | - | (X) | - | - | (X) |
| Anthony township, Norman County | 30 | 3.00 | 0.43 | - | 10 | 100.0 | 2.71 | 0.41 | 2 | - | - |
| Antrim township, Watonwan County | 117 | 2.43 | 0.35 | 4 | 47 | 94.7 | 2.61 | 0.36 | 7 | 4 | - |
| Appleton city, Swift County | 720 | 2.15 | 0.34 | 44 | 64 | 91.9 | 1.75 | 0.43 | 109 | 2 | 52.8 |
| Appleton township, Swift County | 95 | 2.63 | 0.35 | 8 | 16 | 96.6 | 1.50 | 0.21 | 2 | - | - |
| Apple Valley city, Dakota County | 16 344 | 2.86 | 0.39 | 1 933 | 341 | 93.6 | 2.09 | 0.50 | 790 | - | 66.6 |
| Arago township, Hubbard County | 237 | 2.48 | 0.40 | 30 | 23 | 86.7 | 2.45 | 0.71 | 3 | - | - |
| Arbo township, Itasca County | 350 | 2.69 | 0.44 | 30 | 28 | 82.7 | 2.04 | 0.43 | 10 | - | - |
| Arco city, Lincoln County | 41 | 2.43 | 0.37 | 4 | 2 | 94.3 | 2.83 | 0.61 | 6 | - | - |
| Arctander township, Kandiyohi County | 158 | 2.80 | 0.43 | 4 | 25 | 93.6 | 2.41 | 0.38 | 7 | 6 | - |
| Arden Hills city, Ramsey County | 2 970 | 2.71 | 0.37 | 228 | 289 | 89.6 | 1.83 | 0.49 | 153 | - | 77.7 |
| Ardenhurst township, Itasca County | 66 | 2.45 | 0.42 | 2 | 8 | 96.9 | 0.50 | 0.17 | - | - | - |
| Arena township, Lac qui Parle County | 65 | 2.92 | 0.38 | 2 | 6 | 96.7 | 1.75 | 0.22 | - | - | - |
| Arendahl township, Fillmore County | 122 | 2.57 | 0.36 | 10 | 27 | 92.2 | 2.68 | 0.39 | 7 | 2 | - |

Table 24. Owner and Renter Household Characteristics: 2000—Con.

[Data based on a sample (except Tables 65-68). For information on confidentiality protection, coverage, sampling error, and nonsampling error, see Appendix G. For location of definitions, see "How to Use This Census Report"]

| State County Place and County Subdivision | Owner-occupied housing units | | | | | | Renter-occupied housing units | | | | |
|---|------------------------------|------------------------|--------------------|----------------------------------|-----------------|--------------------------------------|-------------------------------|--------------------|----------------------------------|-----------------|--------------------------------------|
| | Occupied housing units | Average household size | Occupants per room | Year householder moved into unit | | Percent 1 unit, detached or attached | Average household size | Occupants per room | Year householder moved into unit | | Percent 5 or more units in structure |
| | | | | 1999 to March 2000 | 1969 or earlier | | | | 1999 to March 2000 | 1969 or earlier | |
| PLACE AND COUNTY SUBDIVISION—Con. | | | | | | | | | | | |
| Argyle city, Marshall County | 256 | 2.74 | 0.43 | 6 | 35 | 95.4 | 1.41 | 0.29 | 10 | 2 | 51.3 |
| Arlington city, Sibley County | 832 | 2.59 | 0.40 | 52 | 107 | 92.3 | 1.96 | 0.46 | 97 | - | 44.3 |
| Arlington township, Sibley County | 191 | 2.80 | 0.36 | 9 | 40 | 97.8 | 3.15 | 0.53 | - | - | - |
| Arfone township, Pine County | 132 | 2.71 | 0.46 | 8 | 8 | 68.0 | 2.75 | 0.61 | - | 2 | - |
| Arna township, Pine County | 46 | 2.16 | 0.42 | - | 11 | 75.0 | 1.00 | 0.33 | - | - | - |
| Arnold CDP, St. Louis County | 1 411 | 2.74 | 0.45 | 65 | 183 | 87.0 | 2.04 | 0.46 | 28 | - | - |
| Arrowhead township, St. Louis County | 72 | 2.96 | 0.54 | 11 | 11 | 88.6 | 1.50 | 0.50 | 2 | - | - |
| Arthur township, Kanabec County | 681 | 2.79 | 0.43 | 47 | 42 | 84.8 | 3.05 | 0.59 | 43 | - | 2.0 |
| Arthur township, Traverse County | 29 | 3.36 | 0.43 | - | 14 | 100.0 | 2.00 | 0.33 | - | - | - |
| Artichoke township, Big Stone County | 26 | 2.75 | 0.38 | 1 | 5 | 100.0 | 2.17 | 0.22 | - | 3 | - |
| Arveson township, Kittson County | 37 | 2.46 | 0.41 | 1 | 3 | 81.1 | - | (X) | - | - | (X) |
| Ashby city, Grant County | 182 | 2.40 | 0.36 | 7 | 30 | 95.5 | 1.76 | 0.39 | 18 | 4 | 26.0 |
| Ash Lake township, Lincoln County | 63 | 2.90 | 0.44 | 7 | 8 | 91.7 | 2.80 | 0.47 | 3 | - | - |
| Ashland township, Dodge County | 126 | 3.05 | 0.44 | 5 | 17 | 89.9 | 2.41 | 0.33 | - | - | - |
| Ashley township, Stearns County | 76 | 2.86 | 0.42 | 6 | 26 | 94.7 | - | (X) | - | - | (X) |
| Askov city, Pine County | 173 | 2.65 | 0.42 | 16 | 16 | 93.8 | 1.52 | 0.45 | 18 | - | - |
| Athens township, Isanti County | 785 | 2.92 | 0.43 | 53 | 28 | 83.0 | 3.19 | 0.62 | 15 | - | - |
| Atherton township, Wilkin County | 62 | 3.05 | 0.46 | 4 | 6 | 89.7 | 1.75 | 0.27 | - | 2 | - |
| Atkinson township, Carlton County | 122 | 2.78 | 0.45 | 6 | 19 | 82.2 | 3.50 | 0.88 | - | - | - |
| Atlanta township, Becker County | 46 | 2.74 | 0.44 | 6 | 7 | 94.9 | 3.14 | 0.54 | - | 2 | - |
| Atwater city, Kandiyohi County | 463 | 2.49 | 0.38 | 23 | 32 | 95.3 | 1.63 | 0.40 | 42 | 2 | 49.0 |
| Audubon city, Becker County | 181 | 3.16 | 0.55 | 19 | 7 | 76.2 | 2.21 | 0.50 | 36 | 3 | 40.0 |
| Audubon township, Becker County | 166 | 2.40 | 0.35 | 12 | 21 | 88.1 | 1.86 | 0.24 | 5 | - | - |
| Augsburg township, Marshall County | 36 | 2.93 | 0.52 | - | 9 | 100.0 | 4.38 | 0.73 | - | 4 | - |
| Augusta township, Lac qui Parle County | 48 | 2.51 | 0.36 | - | 12 | 100.0 | 2.64 | 0.41 | - | 5 | - |
| Ault township, St. Louis County | 60 | 2.06 | 0.45 | - | 4 | 90.7 | 2.00 | 0.55 | 3 | - | - |
| Aurdal township, Otter Tail County | 471 | 2.89 | 0.39 | 23 | 59 | 94.1 | 2.94 | 0.41 | 8 | - | 12.5 |
| Aurora city, St. Louis County | 812 | 2.22 | 0.38 | 21 | 168 | 93.2 | 2.07 | 0.51 | 50 | - | 43.8 |
| Aurora township, Steele County | 225 | 2.90 | 0.41 | 16 | 58 | 96.6 | 2.78 | 0.41 | 10 | 2 | - |
| Austin city, Mower County | 9 904 | 2.42 | 0.39 | 655 | 1 620 | 94.7 | 1.92 | 0.52 | 1 069 | 43 | 54.8 |
| Austin township, Mower County | 494 | 2.84 | 0.43 | 8 | 89 | 98.2 | 1.94 | 0.39 | 30 | - | - |
| Automba township, Carlton County | 55 | 2.79 | 0.50 | 14 | 10 | 87.2 | 1.63 | 0.43 | 2 | 2 | - |
| Avoca city, Murray County | 67 | 2.04 | 0.39 | 2 | 7 | 100.0 | 3.00 | 0.64 | 6 | - | - |
| Avon city, Stearns County | 482 | 2.77 | 0.41 | 48 | 40 | 97.5 | 1.75 | 0.45 | 33 | - | 45.8 |
| Avon township, Stearns County | 702 | 3.04 | 0.44 | 40 | 57 | 94.6 | 2.77 | 0.56 | 13 | 4 | - |
| Babbitt city, St. Louis County | 735 | 2.33 | 0.43 | 47 | 247 | 96.4 | 1.82 | 0.38 | 25 | 7 | 22.1 |
| Backus city, Cass County | 131 | 2.25 | 0.39 | 14 | 6 | 85.3 | 2.90 | 0.56 | 15 | 2 | 27.6 |
| Badger township, Polk County | 43 | 2.55 | 0.46 | 8 | 5 | 84.2 | 1.80 | 0.45 | 3 | - | - |
| Badger city, Roseau County | 208 | 2.58 | 0.42 | 14 | 16 | 71.5 | 2.00 | 0.54 | 25 | - | 63.2 |
| Badoura township, Hubbard County | 35 | 2.34 | 0.34 | - | 6 | 93.8 | 1.67 | 0.28 | - | 3 | - |
| Bagley city, Clearwater County | 558 | 2.20 | 0.38 | 24 | 56 | 92.0 | 1.77 | 0.47 | 97 | 8 | 58.9 |
| Baker township, Stevens County | 62 | 2.65 | 0.37 | - | 10 | 100.0 | 1.21 | 0.35 | 2 | - | 63.2 |
| Balaton city, Lyon County | 278 | 2.36 | 0.36 | 31 | 38 | 95.5 | 1.89 | 0.37 | 28 | - | 34.5 |
| Baldwin township, Sherburne County | 1 549 | 2.99 | 0.44 | 222 | 46 | 95.0 | 2.11 | 0.42 | 24 | - | - |
| Balkan township, St. Louis County | 337 | 2.39 | 0.43 | 11 | 70 | 97.9 | 2.30 | 0.42 | 3 | 2 | - |
| Ball Bluff township, Aitkin County | 128 | 2.53 | 0.51 | 21 | 9 | 81.8 | 3.14 | 0.59 | 3 | - | - |
| Balsam township, Aitkin County | 10 | 2.38 | 0.56 | - | 4 | 100.0 | 1.50 | 0.38 | 2 | - | - |
| Balsam township, Itasca County | 234 | 2.54 | 0.46 | 31 | 21 | 89.3 | 3.10 | 0.55 | - | - | - |
| Bancroft township, Freeborn County | 406 | 2.70 | 0.39 | 28 | 61 | 97.9 | 2.15 | 0.40 | 4 | 2 | 22.2 |
| Bandon township, Renville County | 76 | 2.62 | 0.41 | - | 13 | 83.0 | 3.17 | 0.45 | 6 | 2 | - |
| Bangor township, Pope County | 67 | 3.27 | 0.51 | - | 6 | 83.6 | 4.25 | 0.70 | 3 | 2 | - |
| Barber township, Faribault County | 103 | 2.81 | 0.36 | 6 | 29 | 100.0 | 4.00 | 0.54 | - | 2 | - |
| Barclay township, Cass County | 210 | 2.57 | 0.43 | 4 | 9 | 87.5 | 1.06 | 0.21 | - | 7 | 11.1 |
| Barnesville city, Clay County | 867 | 2.59 | 0.39 | 85 | 64 | 97.3 | 1.61 | 0.36 | 47 | 4 | 38.9 |
| Barnesville township, Clay County | 57 | 2.38 | 0.39 | 5 | 9 | 100.0 | 2.50 | 0.50 | - | 2 | - |
| Barnett township, Roseau County | 55 | 2.84 | 0.46 | - | 9 | 74.5 | - | (X) | - | - | (X) |
| Barnum city, Carlton County | 227 | 2.59 | 0.46 | 22 | 14 | 73.0 | 1.85 | 0.46 | 34 | - | 38.7 |
| Barnum township, Carlton County | 370 | 2.63 | 0.42 | 25 | 28 | 88.0 | 1.53 | 0.36 | 7 | - | - |
| Barrett city, Grant County | 144 | 2.02 | 0.33 | 8 | 27 | 93.2 | 1.74 | 0.34 | 10 | 2 | 48.1 |
| Barry city, Big Stone County | 11 | 2.11 | 0.26 | - | 3 | 100.0 | 1.00 | 0.17 | - | - | - |
| Barry township, Pine County | 209 | 2.85 | 0.45 | 19 | 13 | 79.4 | 2.79 | 0.59 | 13 | - | - |
| Barsness township, Pope County | 51 | 2.35 | 0.34 | - | 3 | 100.0 | 2.00 | 0.26 | - | 2 | - |
| Bartlett township, Todd County | 133 | 2.52 | 0.39 | 6 | 26 | 92.0 | 1.88 | 0.24 | 2 | 2 | - |
| Barto township, Roseau County | 49 | 2.82 | 0.44 | - | 10 | 89.8 | - | (X) | - | - | (X) |
| Bashaw township, Brown County | 106 | 2.60 | 0.34 | 2 | 28 | 100.0 | 2.24 | 0.32 | 4 | 2 | - |
| Bassett township, St. Louis County | 21 | 2.24 | 0.42 | 3 | 4 | 81.0 | - | (X) | - | - | (X) |
| Bath township, Freeborn County | 172 | 2.72 | 0.36 | - | 46 | 96.0 | 2.33 | 0.36 | 4 | 6 | - |
| Battle township, Beltrami County | 23 | 2.89 | 0.45 | 2 | 11 | 88.9 | 2.80 | 0.50 | 1 | 2 | - |
| Battle Lake city, Otter Tail County | 329 | 2.31 | 0.36 | 30 | 35 | 96.5 | 1.49 | 0.33 | 16 | - | 50.0 |
| Battle Plain township, Rock County | 77 | 3.08 | 0.42 | 8 | 5 | 93.8 | 3.77 | 0.53 | 3 | - | - |
| Baudette city, Lake of the Woods County | 493 | 2.47 | 0.39 | 27 | 43 | 88.8 | 1.49 | 0.37 | 65 | - | 54.7 |
| Baudette township, Lake of the Woods County | 138 | 2.55 | 0.38 | 7 | - | 72.0 | 1.50 | 0.75 | - | - | - |
| Baxter city, Crow Wing County | 1 962 | 2.97 | 0.41 | 336 | 90 | 97.8 | 1.92 | 0.51 | 104 | - | 34.2 |
| Baxter township, Lac qui Parle County | 76 | 2.73 | 0.42 | 2 | 20 | 87.5 | 3.75 | 0.59 | - | 2 | - |
| Bay Lake township, Crow Wing County | 410 | 2.27 | 0.38 | 30 | 29 | 89.7 | 1.86 | 0.41 | 4 | - | - |
| Bayport city, Washington County | 761 | 2.45 | 0.38 | 46 | 143 | 98.3 | 1.69 | 0.42 | 53 | 11 | 33.9 |
| Baytown township, Washington County | 498 | 3.19 | 0.39 | 26 | 48 | 100.0 | 1.88 | 0.33 | 11 | - | - |
| Bear Creek township, Clearwater County | 35 | 2.46 | 0.43 | - | 2 | 71.4 | - | (X) | - | - | (X) |
| Beardsley city, Big Stone County | 132 | 2.24 | 0.37 | 4 | 16 | 96.5 | 1.65 | 0.41 | 5 | - | 58.8 |
| Bear Head Lake UT, St. Louis County | 2 | 2.00 | 0.33 | - | - | 100.0 | - | (X) | - | - | (X) |
| Bear Park township, Norman County | 81 | 2.29 | 0.32 | 9 | 36 | 94.2 | 2.17 | 0.33 | 4 | - | - |
| Bearville township, Itasca County | 81 | 1.95 | 0.36 | 4 | 7 | 92.0 | 1.17 | 0.32 | - | 2 | - |
| Beatty township, St. Louis County | 198 | 2.08 | 0.37 | 12 | 17 | 94.8 | 1.33 | 0.19 | 2 | - | - |
| Beauford township, Blue Earth County | 159 | 2.99 | 0.41 | 7 | 33 | 96.5 | 2.69 | 0.39 | 7 | - | - |
| Beaulieu township, Mahanomen County | 42 | 2.69 | 0.44 | - | 5 | 93.8 | 3.20 | 0.49 | 6 | - | - |
| Beaver township, Aitkin County | 38 | 2.31 | 0.43 | 4 | 4 | 78.1 | 2.17 | 1.00 | - | - | - |
| Beaver township, Fillmore County | 95 | 2.63 | 0.36 | 3 | 21 | 90.7 | 3.11 | 0.47 | 2 | - | - |
| Beaver township, Roseau County | 51 | 2.55 | 0.42 | 5 | 13 | 87.2 | 1.75 | 0.39 | 2 | - | - |

Table 24. Owner and Renter Household Characteristics: 2000—Con.

[Data based on a sample (except Tables 65-68). For information on confidentiality protection, coverage, sampling error, and nonsampling error, see Appendix G. For location of definitions, see "How to Use This Census Report"]

| State County Place and County Subdivision | Owner-occupied housing units | | | | | | Renter-occupied housing units | | | | |
|---|------------------------------|------------------------|--------------------|----------------------------------|-----------------|--------------------------------------|-------------------------------|--------------------|----------------------------------|-----------------|--------------------------------------|
| | Occupied housing units | Average household size | Occupants per room | Year householder moved into unit | | Percent 1 unit, detached or attached | Average household size | Occupants per room | Year householder moved into unit | | Percent 5 or more units in structure |
| | | | | 1999 to March 2000 | 1969 or earlier | | | | 1999 to March 2000 | 1969 or earlier | |
| PLACE AND COUNTY SUBDIVISION—Con. | | | | | | | | | | | |
| Beaver Bay city, Lake County | 89 | 2.04 | 0.33 | 2 | 4 | 76.9 | 1.59 | 0.47 | 13 | - | 43.2 |
| Beaver Bay township, Lake County | 249 | 2.34 | 0.41 | 20 | 46 | 85.7 | 2.27 | 0.42 | 15 | - | - |
| Beaver Creek city, Rock County | 106 | 2.41 | 0.38 | 4 | 10 | 95.5 | 1.72 | 0.37 | 2 | 2 | 50.0 |
| Beaver Creek township, Rock County | 137 | 2.80 | 0.39 | 2 | 31 | 96.6 | 2.11 | 0.30 | - | 5 | - |
| Beaver Falls township, Renville County | 114 | 2.84 | 0.43 | 9 | 7 | 69.6 | 2.54 | 0.50 | 12 | 4 | - |
| Becker township, Cass County | 173 | 3.17 | 0.51 | 12 | 7 | 78.2 | 1.18 | 0.24 | 1 | - | - |
| Becker city, Sherburne County | 933 | 3.11 | 0.47 | 152 | 3 | 91.7 | 2.31 | 0.61 | 96 | - | 79.5 |
| Becker township, Sherburne County | 1 105 | 3.26 | 0.46 | 183 | 51 | 98.6 | 2.98 | 0.60 | 25 | - | 15.6 |
| Bejou city, Mahnomen County | 35 | 3.48 | 0.56 | 7 | - | 96.0 | 2.10 | 0.62 | 2 | - | - |
| Bejou township, Mahnomen County | 33 | 2.48 | 0.38 | 4 | 6 | 88.0 | 2.75 | 0.43 | 3 | - | - |
| Belfast township, Murray County | 70 | 2.62 | 0.36 | 4 | 13 | 93.3 | 2.10 | 0.36 | 2 | 6 | - |
| Belgium township, Polk County | 29 | 2.92 | 0.41 | - | 3 | 76.0 | 5.00 | 0.67 | - | - | - |
| Belgrade township, Nicollet County | 361 | 2.87 | 0.38 | 21 | 52 | 95.9 | 1.87 | 0.33 | 4 | 3 | - |
| Belgrade city, Stearns County | 321 | 2.32 | 0.36 | 18 | 55 | 92.4 | 1.60 | 0.43 | 20 | 2 | 60.7 |
| Bellechester city | 85 | 1.96 | 0.31 | 8 | 15 | 87.0 | 2.75 | 0.55 | 1 | - | - |
| Goodhue County (part) | 59 | 2.12 | 0.33 | 8 | 11 | 80.4 | 2.75 | 0.55 | 1 | - | - |
| Wabasha County (part) | 26 | 1.65 | 0.29 | - | 4 | 100.0 | - | (X) | - | - | (X) |
| Belle Creek township, Goodhue County | 160 | 2.99 | 0.38 | 9 | 34 | 91.9 | 1.96 | 0.36 | 9 | 4 | - |
| Belle Plaine city, Scott County | 1 401 | 2.90 | 0.43 | 137 | 82 | 91.5 | 1.44 | 0.40 | 43 | 10 | 44.0 |
| Belle Plaine township, Scott County | 256 | 3.16 | 0.45 | 15 | 45 | 97.4 | 2.04 | 0.33 | 13 | - | - |
| Belle Prairie township, Morrison County | 580 | 2.81 | 0.40 | 20 | 95 | 91.8 | 2.63 | 0.45 | 6 | 9 | - |
| Belle River township, Douglas County | 130 | 2.94 | 0.42 | 6 | 38 | 93.0 | 2.94 | 0.46 | 2 | - | - |
| Bellevue township, Morrison County | 361 | 3.09 | 0.47 | 33 | 20 | 84.8 | 2.75 | 0.55 | 16 | 3 | 6.3 |
| Bellingham city, Lac qui Parle County | 100 | 2.20 | 0.33 | 4 | 17 | 95.1 | 2.00 | 0.38 | 6 | 2 | 22.2 |
| Belmont township, Jackson County | 91 | 2.46 | 0.34 | 2 | 20 | 95.2 | 2.00 | 0.29 | 2 | - | - |
| Beltrami city, Polk County | 40 | 2.08 | 0.31 | - | 6 | 100.0 | 7.00 | 0.70 | - | - | - |
| Belvidere township, Goodhue County | 150 | 3.02 | 0.40 | 4 | 17 | 93.3 | 3.13 | 0.41 | 6 | 7 | - |
| Belview city, Redwood County | 154 | 2.41 | 0.37 | 8 | 24 | 90.4 | 1.72 | 0.45 | 19 | - | 44.8 |
| Bemidji city, Beltrami County | 4 682 | 2.50 | 0.41 | 303 | 407 | 81.5 | 1.96 | 0.51 | 1 049 | 21 | 54.1 |
| Bemidji township, Beltrami County | 1 007 | 2.84 | 0.43 | 82 | 71 | 79.6 | 2.34 | 0.54 | 128 | - | 20.0 |
| Bena city, Cass County | 42 | 1.83 | 0.42 | - | 16 | 94.4 | 2.50 | 0.47 | 2 | - | - |
| Bennington township, Mower County | 66 | 2.87 | 0.41 | 6 | 16 | 91.7 | 3.00 | 0.47 | 3 | - | - |
| Benson city, Swift County | 1 449 | 2.56 | 0.39 | 104 | 183 | 99.1 | 1.46 | 0.36 | 98 | 11 | 58.8 |
| Benson township, Swift County | 122 | 2.80 | 0.43 | 12 | 22 | 98.0 | 2.55 | 0.46 | 6 | 4 | 9.1 |
| Benton township, Carver County | 308 | 3.12 | 0.44 | 5 | 73 | 98.1 | 2.38 | 0.30 | 4 | 7 | - |
| Benville township, Beltrami County | 33 | 2.13 | 0.33 | - | 4 | 93.5 | 6.00 | 0.75 | - | - | - |
| Ben Wade township, Pope County | 99 | 3.04 | 0.46 | 6 | 14 | 85.4 | 1.76 | 0.30 | 2 | - | - |
| Bergen township, McLeod County | 298 | 2.95 | 0.41 | 17 | 65 | 94.9 | 2.28 | 0.30 | 7 | 8 | - |
| Berlin township, Steele County | 186 | 2.64 | 0.35 | 7 | 38 | 96.6 | 2.42 | 0.31 | 4 | - | 16.7 |
| Bernadotte township, Nicollet County | 117 | 2.83 | 0.39 | 7 | 24 | 95.8 | 4.43 | 0.57 | - | - | - |
| Bertha city, Todd County | 209 | 2.15 | 0.35 | 18 | 25 | 94.9 | 1.88 | 0.43 | 12 | - | 57.7 |
| Bertha township, Todd County | 141 | 2.95 | 0.44 | 9 | 14 | 86.0 | 3.33 | 0.52 | 2 | 2 | - |
| Beseman township, Carlton County | 61 | 2.85 | 0.48 | 4 | 11 | 81.4 | 5.00 | 1.25 | - | - | - |
| Bethel city, Anoka County | 143 | 2.94 | 0.48 | 9 | 19 | 94.9 | 2.46 | 0.50 | 4 | - | 7.7 |
| Beulah township, Cass County | 34 | 1.85 | 0.32 | - | 3 | 55.9 | - | (X) | - | - | (X) |
| Big Bend township, Chippewa County | 105 | 2.43 | 0.39 | 4 | 34 | 97.7 | 2.11 | 0.32 | - | 10 | - |
| Bigelow city, Nobles County | 86 | 2.63 | 0.42 | - | 20 | 85.4 | 1.50 | 0.43 | 3 | - | - |
| Bigelow township, Nobles County | 131 | 2.95 | 0.41 | - | 32 | 100.0 | 1.25 | 0.23 | - | - | - |
| Big Falls city, Koochiching County | 129 | 2.22 | 0.41 | 4 | 3 | 71.8 | 1.43 | 0.44 | 13 | - | 56.8 |
| Bigfork city, Itasca County | 216 | 2.58 | 0.43 | 14 | 29 | 61.9 | 1.14 | 0.35 | 15 | - | 63.6 |
| Bigfork township, Itasca County | 130 | 2.28 | 0.37 | 6 | 16 | 86.7 | 3.00 | 0.52 | 4 | - | - |
| Big Lake city, Sherburne County | 2 100 | 2.91 | 0.45 | 415 | 17 | 93.2 | 2.40 | 0.57 | 136 | 21 | 58.3 |
| Big Lake township, Sherburne County | 2 113 | 3.23 | 0.44 | 294 | 70 | 98.9 | 3.20 | 0.59 | 8 | - | - |
| Big Stone township, Big Stone County | 107 | 2.39 | 0.33 | 4 | 22 | 95.8 | 2.27 | 0.36 | 4 | 2 | - |
| Big Woods township, Marshall County | 34 | 2.62 | 0.37 | - | 18 | 100.0 | 4.00 | 0.67 | - | 3 | - |
| Bingham Lake city, Cottonwood County | 61 | 2.58 | 0.42 | 2 | 9 | 88.5 | 3.56 | 0.67 | 3 | - | 22.2 |
| Birch township, Beltrami County | 42 | 2.82 | 0.42 | 2 | - | 84.6 | 7.00 | 0.70 | - | - | - |
| Birch Cooley township, Renville County | 95 | 2.46 | 0.34 | 4 | 17 | 93.9 | 5.00 | 0.74 | 3 | 2 | - |
| Birch Creek township, Pine County | 92 | 2.52 | 0.40 | 5 | 24 | 92.0 | 3.00 | 0.75 | - | - | - |
| Birchdale township, Todd County | 325 | 2.57 | 0.40 | 16 | 27 | 84.3 | 1.55 | 0.29 | 4 | - | - |
| Birch Lake township, Cass County | 286 | 2.20 | 0.36 | 15 | 15 | 90.6 | 2.26 | 0.49 | 6 | - | - |
| Birch Lake UT, St. Louis County | 229 | 2.37 | 0.42 | 7 | 49 | 79.7 | 2.25 | 0.79 | - | - | - |
| Birchwood Village city, Washington County | 357 | 2.73 | 0.35 | 17 | 61 | 99.4 | 2.48 | 0.41 | 9 | - | - |
| Bird Island city, Renville County | 502 | 2.44 | 0.38 | 23 | 81 | 96.5 | 1.64 | 0.38 | 20 | 6 | 34.2 |
| Bird Island township, Renville County | 88 | 2.58 | 0.36 | 2 | 13 | 93.6 | 3.20 | 0.44 | 4 | 2 | - |
| Biscay city, McLeod County | 44 | 2.07 | 0.29 | 2 | 6 | 84.1 | - | (X) | - | - | (X) |
| Bismarck township, Sibley County | 101 | 2.68 | 0.38 | 10 | 32 | 97.8 | 1.64 | 0.26 | 8 | - | - |
| Biwabik city, St. Louis County | 452 | 2.12 | 0.39 | 23 | 127 | 93.0 | 1.92 | 0.50 | 28 | 2 | 33.3 |
| Biwabik township, St. Louis County | 371 | 2.51 | 0.43 | 24 | 64 | 89.9 | 2.03 | 0.47 | 16 | 6 | 5.7 |
| Blackberry township, Itasca County | 270 | 2.61 | 0.44 | 17 | 30 | 80.7 | 1.82 | 0.45 | 8 | - | - |
| Blackduck city, Beltrami County | 292 | 2.35 | 0.41 | 19 | 27 | 75.3 | 2.18 | 0.52 | 44 | 3 | 56.1 |
| Black Hammer township, Houston County | 106 | 3.02 | 0.52 | 4 | 19 | 97.8 | 3.86 | 0.57 | 2 | - | - |
| Blackhoof township, Carlton County | 274 | 2.80 | 0.46 | 13 | 37 | 84.4 | 2.33 | 0.45 | 14 | - | - |
| Black River township, Pennington County | 32 | 3.16 | 0.42 | 2 | - | 87.5 | - | (X) | - | - | (X) |
| Blaine city | 15 899 | 2.87 | 0.44 | 1 963 | 987 | 83.9 | 2.30 | 0.56 | 667 | 7 | 64.4 |
| Anoka County (part) | 15 899 | 2.87 | 0.44 | 1 963 | 987 | 83.9 | 2.30 | 0.56 | 667 | 7 | 64.4 |
| Ramsey County (part) | - | - | (X) | - | - | (X) | - | (X) | - | - | (X) |
| Blakeley township, Scott County | 158 | 2.81 | 0.36 | 9 | 27 | 97.1 | 2.84 | 0.43 | 2 | - | - |
| Blind Lake township, Cass County | 30 | 3.61 | 0.61 | - | - | 92.9 | 1.00 | 1.00 | - | - | - |
| Blomkest city, Kandiyohi County | 65 | 2.63 | 0.43 | 4 | 14 | 93.3 | 3.60 | 0.55 | - | 2 | - |
| Bloom township, Nobles County | 63 | 3.58 | 0.49 | 4 | 9 | 100.0 | 3.47 | 0.53 | 3 | 2 | - |
| Bloomer township, Marshall County | 29 | 2.62 | 0.33 | - | 8 | 100.0 | - | (X) | - | - | (X) |
| Bloomfield township, Fillmore County | 148 | 2.97 | 0.42 | 4 | 14 | 90.5 | 2.45 | 0.38 | 2 | 4 | - |
| Blooming Grove township, Waseca County | 185 | 2.98 | 0.40 | 9 | 29 | 100.0 | 2.21 | 0.45 | 7 | - | - |

Table 24. Owner and Renter Household Characteristics: 2000—Con.

[Data based on a sample (except Tables 65-68). For information on confidentiality protection, coverage, sampling error, and nonsampling error, see Appendix G. For location of definitions, see "How to Use This Census Report"]

| State County Place and County Subdivision | Owner-occupied housing units | | | | | | Renter-occupied housing units | | | | |
|--|------------------------------|------------------------|--------------------|----------------------------------|-----------------|--------------------------------------|-------------------------------|--------------------|----------------------------------|-----------------|--------------------------------------|
| | Occupied housing units | Average household size | Occupants per room | Year householder moved into unit | | Percent 1 unit, detached or attached | Average household size | Occupants per room | Year householder moved into unit | | Percent 5 or more units in structure |
| | | | | 1999 to March 2000 | 1969 or earlier | | | | 1999 to March 2000 | 1969 or earlier | |
| PLACE AND COUNTY SUBDIVISION—Con. | | | | | | | | | | | |
| Blooming Prairie city | 748 | 2.50 | 0.38 | 44 | 107 | 97.8 | 2.26 | 0.49 | 40 | - | 32.8 |
| Dodge County (part) | - | - | (X) | - | - | (X) | - | (X) | - | - | (X) |
| Steele County (part) | 748 | 2.50 | 0.38 | 44 | 107 | 97.8 | 2.26 | 0.49 | 40 | - | 32.8 |
| Blooming Prairie township, Steele County | 173 | 3.02 | 0.42 | 10 | 52 | 94.2 | 3.21 | 0.54 | 4 | 2 | - |
| Bloomington city, Hennepin County | 36 396 | 2.49 | 0.36 | 1 915 | 4 421 | 91.1 | 1.86 | 0.50 | 4 387 | 73 | 83.6 |
| Blowers township, Otter Tail County | 111 | 2.93 | 0.44 | 4 | 11 | 89.4 | 1.65 | 0.30 | 3 | 3 | - |
| Blueberry township, Wadena County | 275 | 2.44 | 0.41 | 14 | 16 | 88.6 | 2.84 | 0.63 | 6 | 2 | - |
| Blue Earth city, Faribault County | 1 539 | 2.39 | 0.36 | 95 | 202 | 97.3 | 1.75 | 0.44 | 177 | 6 | 40.2 |
| Blue Earth city township, Faribault County | 150 | 2.73 | 0.38 | 6 | 32 | 98.5 | 2.47 | 0.41 | 4 | 2 | 10.5 |
| Blue Hill township, Sherburne County | 255 | 2.99 | 0.50 | 33 | 4 | 96.3 | 2.91 | 0.80 | - | - | - |
| Blue Mounds township, Pope County | 87 | 2.20 | 0.31 | 4 | 23 | 94.9 | 2.50 | 0.67 | 2 | - | - |
| Bluffton city, Otter Tail County | 75 | 2.83 | 0.39 | 6 | 6 | 88.9 | 2.08 | 0.30 | 2 | 2 | - |
| Bluffton township, Otter Tail County | 170 | 3.01 | 0.45 | 6 | 36 | 92.0 | 2.20 | 0.41 | 14 | 1 | - |
| Bock city, Mille Lacs County | 42 | 2.14 | 0.41 | - | 8 | 94.6 | 2.40 | 0.52 | - | - | - |
| Bogus Brook township, Mille Lacs County | 338 | 3.01 | 0.46 | 62 | 44 | 86.2 | 3.38 | 0.49 | 6 | 2 | - |
| Bondin township, Murray County | 124 | 2.63 | 0.36 | 3 | 16 | 98.3 | 2.11 | 0.44 | 5 | 2 | - |
| Boone township, Lake of the Woods County | 28 | 3.25 | 0.60 | - | 9 | 78.6 | - | (X) | - | - | (X) |
| Boon Lake township, Renville County | 154 | 2.43 | 0.36 | 10 | 37 | 86.1 | 2.76 | 0.42 | 3 | - | 11.8 |
| Borgholm township, Mille Lacs County | 407 | 2.94 | 0.46 | 56 | 52 | 83.8 | 1.58 | 0.34 | 5 | - | - |
| Borup city, Norman County | 34 | 2.89 | 0.46 | 7 | 4 | 77.8 | 1.71 | 0.38 | - | - | 28.6 |
| Bovey city, Itasca County | 293 | 2.01 | 0.37 | 14 | 67 | 91.1 | 2.37 | 0.57 | 45 | - | 26.5 |
| Bowlus city, Morrison County | 114 | 2.59 | 0.44 | 13 | 12 | 99.0 | 2.29 | 0.45 | 2 | - | - |
| Bowstring township, Itasca County | 88 | 2.63 | 0.45 | 5 | 12 | 87.5 | 1.00 | 0.14 | 3 | 2 | - |
| Bowstring Lake UT, Itasca County | 380 | 3.32 | 0.60 | 38 | 6 | 69.2 | 2.88 | 0.66 | 47 | 8 | - |
| Boxville township, Marshall County | 18 | 1.83 | 0.29 | - | 8 | 100.0 | - | (X) | - | - | (X) |
| Boyd city, Lac qui Parle County | 102 | 1.89 | 0.28 | - | 23 | 93.1 | 2.87 | 0.51 | 7 | - | - |
| Boy Lake township, Cass County | 50 | 2.21 | 0.37 | 3 | 4 | 88.4 | 3.00 | 0.57 | 3 | - | - |
| Boy River city, Cass County | 13 | 1.92 | 0.45 | - | - | 61.5 | - | (X) | - | - | (X) |
| Boy River township, Cass County | 38 | 2.47 | 0.47 | 2 | 2 | 70.6 | 1.00 | 0.25 | - | - | - |
| Bradbury township, Mille Lacs County | 71 | 2.94 | 0.44 | - | 5 | 89.1 | 1.57 | 0.30 | 3 | 2 | - |
| Bradford township, Isanti County | 1 166 | 3.04 | 0.46 | 118 | 42 | 98.4 | 1.92 | 0.39 | 33 | 5 | - |
| Bradford township, Wilkin County | 39 | 3.00 | 0.41 | - | 10 | 94.6 | 2.50 | 0.36 | 2 | - | - |
| Braham city | 504 | 2.67 | 0.44 | 35 | 30 | 84.8 | 2.06 | 0.54 | 73 | 4 | 60.4 |
| Isanti County (part) | 504 | 2.67 | 0.44 | 35 | 30 | 84.8 | 2.06 | 0.54 | 73 | 4 | 60.4 |
| Kanabec County (part) | - | - | (X) | - | - | (X) | - | (X) | - | - | (X) |
| Brainerd city, Crow Wing County | 5 586 | 2.57 | 0.42 | 389 | 490 | 87.7 | 1.83 | 0.49 | 1 260 | 23 | 50.3 |
| Brandon city, Douglas County | 176 | 2.73 | 0.40 | 8 | 11 | 91.6 | 1.36 | 0.29 | 13 | 2 | 33.3 |
| Brandon township, Douglas County | 261 | 2.57 | 0.39 | 27 | 40 | 96.0 | 2.50 | 0.38 | 2 | 2 | - |
| Brandrup township, Wilkin County | 58 | 3.16 | 0.39 | - | 14 | 83.9 | 5.50 | 0.92 | - | - | - |
| Brandsvold township, Polk County | 89 | 2.56 | 0.35 | 2 | 12 | 97.4 | 3.18 | 0.58 | 2 | 3 | - |
| Brandt township, Polk County | 23 | 2.67 | 0.37 | - | 6 | 100.0 | 3.20 | 0.52 | - | - | - |
| Bray township, Pennington County | 20 | 2.83 | 0.45 | 2 | 2 | 77.8 | 4.00 | 0.67 | - | - | - |
| Breckenridge city, Wilkin County | 1 437 | 2.61 | 0.40 | 93 | 185 | 91.4 | 1.81 | 0.46 | 176 | 23 | 54.5 |
| Breckenridge township, Wilkin County | 79 | 2.55 | 0.35 | 2 | 14 | 92.0 | 2.25 | 0.30 | - | - | - |
| Breezy Point city, Crow Wing County | 458 | 2.36 | 0.40 | 79 | 15 | 95.8 | 1.91 | 0.37 | 25 | - | - |
| Breitung township, St. Louis County | 304 | 2.17 | 0.38 | 29 | 57 | 95.6 | 2.58 | 0.60 | 9 | - | 16.1 |
| Bremen township, Pine County | 80 | 2.83 | 0.47 | 14 | 9 | 84.4 | 0.67 | 0.13 | - | - | - |
| Brevator township, St. Louis County | 407 | 2.91 | 0.48 | 26 | 49 | 86.4 | 3.92 | 0.78 | 26 | - | 18.9 |
| Brewster city, Nobles County | 202 | 2.49 | 0.38 | 17 | 24 | 92.7 | 2.38 | 0.45 | 13 | - | 37.5 |
| Brieclyn city, Faribault County | 183 | 2.25 | 0.34 | 8 | 41 | 100.0 | 2.00 | 0.46 | 14 | - | 36.4 |
| Bridgewater township, Rice County | 627 | 3.10 | 0.39 | 36 | 57 | 96.1 | 2.89 | 0.48 | 15 | 2 | - |
| Brighton township, Nicollet County | 68 | 2.95 | 0.42 | - | 16 | 100.0 | 1.42 | 0.19 | 3 | 3 | - |
| Brislet township, Polk County | 22 | 2.41 | 0.31 | 2 | 9 | 90.9 | - | (X) | - | - | (X) |
| Bristol township, Fillmore County | 148 | 3.61 | 0.54 | 6 | 27 | 99.1 | 2.71 | 0.36 | 10 | 2 | - |
| Brockway township, Stearns County | 869 | 3.03 | 0.43 | 55 | 109 | 95.3 | 1.98 | 0.44 | 23 | 4 | 54.0 |
| Brookfield township, Renville County | 69 | 2.80 | 0.36 | 4 | 12 | 100.0 | 1.57 | 0.23 | 2 | 4 | - |
| Brook Lake UT, Beltrami County | 85 | 1.83 | 0.33 | 13 | - | 65.8 | 0.78 | 0.19 | - | - | - |
| Brooklyn Center city, Hennepin County | 11 424 | 2.73 | 0.43 | 683 | 2 068 | 96.8 | 2.03 | 0.53 | 1 408 | 31 | 81.6 |
| Brooklyn Park city, Hennepin County | 24 432 | 2.95 | 0.42 | 2 258 | 1 114 | 96.3 | 2.19 | 0.62 | 2 829 | 38 | 84.4 |
| Brook Park city, Pine County | 56 | 2.63 | 0.45 | 5 | 5 | 73.5 | 2.86 | 0.48 | 3 | - | - |
| Brook Park township, Pine County | 173 | 2.75 | 0.52 | 11 | 4 | 71.7 | 2.82 | 0.66 | 8 | - | - |
| Brooks city, Red Lake County | 65 | 2.69 | 0.40 | 2 | 13 | 100.0 | 1.50 | 0.47 | 6 | - | - |
| Brookston city, St. Louis County | 29 | 2.59 | 0.45 | 3 | 3 | 100.0 | - | (X) | - | - | (X) |
| Brookville township, Redwood County | 100 | 2.72 | 0.35 | 2 | 17 | 89.8 | 3.08 | 0.44 | 2 | - | - |
| Brooten city | 271 | 2.39 | 0.36 | 17 | 25 | 97.7 | 1.73 | 0.43 | 12 | - | 59.2 |
| Pope County (part) | - | - | (X) | - | - | (X) | - | (X) | - | - | (X) |
| Stearns County (part) | 271 | 2.39 | 0.36 | 17 | 25 | 97.7 | 1.73 | 0.43 | 12 | - | 59.2 |
| Browerville city, Todd County | 322 | 2.62 | 0.40 | 19 | 42 | 93.2 | 1.34 | 0.35 | 18 | - | 52.9 |
| Browns Creek township, Red Lake County | 21 | 2.94 | 0.37 | - | 5 | 100.0 | 5.25 | 0.70 | - | - | - |
| Brownsdale city, Mower County | 292 | 2.55 | 0.39 | 15 | 33 | 93.4 | 2.33 | 0.58 | 20 | 2 | 36.7 |
| Browns Valley township, Big Stone County | 188 | 2.51 | 0.38 | 4 | 33 | 97.6 | 1.81 | 0.45 | 7 | - | 47.6 |
| Browns Valley city, Traverse County | 286 | 2.44 | 0.40 | 14 | 29 | 95.9 | 2.03 | 0.48 | 36 | - | 34.8 |
| Brownsville city, Houston County | 205 | 2.54 | 0.44 | 6 | 14 | 88.4 | 1.48 | 0.37 | 18 | - | 39.4 |
| Brownsville township, Houston County | 173 | 2.89 | 0.46 | 32 | 23 | 87.5 | 0.80 | 0.15 | - | - | - |
| Brownton city, McLeod County | 318 | 2.70 | 0.40 | 22 | 30 | 97.4 | 1.65 | 0.37 | 7 | - | 36.7 |
| Bruce township, Todd County | 206 | 2.61 | 0.42 | 20 | 27 | 80.7 | 3.11 | 0.60 | 8 | 5 | - |
| Bruno city, Pine County | 43 | 1.94 | 0.30 | - | 4 | 81.8 | 1.50 | 0.36 | 2 | - | - |
| Bruno township, Pine County | 59 | 2.21 | 0.42 | 9 | 5 | 75.5 | 2.67 | 0.80 | - | 2 | - |
| Brunswick township, Kanabec County | 456 | 2.79 | 0.46 | 37 | 36 | 77.1 | 2.25 | 0.39 | 12 | 2 | - |
| Brush Creek township, Faribault County | 90 | 3.16 | 0.41 | 4 | 30 | 100.0 | 1.86 | 0.25 | 2 | - | - |
| Buckman city, Morrison County | 69 | 2.93 | 0.45 | 4 | 8 | 100.0 | 3.11 | 0.61 | 4 | - | - |
| Buckman township, Morrison County | 224 | 3.35 | 0.48 | 16 | 37 | 95.6 | 2.32 | 0.40 | 9 | 2 | - |
| Buffalo city, Wright County | 3 703 | 2.95 | 0.44 | 362 | 143 | 87.2 | 1.86 | 0.51 | 480 | - | 70.0 |
| Buffalo township, Wright County | 620 | 3.17 | 0.44 | 20 | 48 | 97.2 | 1.44 | 0.32 | 8 | - | 9.8 |
| Buffalo Lake city, Renville County | 284 | 2.44 | 0.37 | 19 | 46 | 95.4 | 2.72 | 0.59 | 12 | - | 18.6 |

Table 24. Owner and Renter Household Characteristics: 2000—Con.

[Data based on a sample (except Tables 65-68). For information on confidentiality protection, coverage, sampling error, and nonsampling error, see Appendix G. For location of definitions, see "How to Use This Census Report"]

| State County Place and County Subdivision | Owner-occupied housing units | | | | | | Renter-occupied housing units | | | | |
|--|------------------------------|------------------------|--------------------|----------------------------------|-----------------|--------------------------------------|-------------------------------|--------------------|----------------------------------|-----------------|--------------------------------------|
| | Occupied housing units | Average household size | Occupants per room | Year householder moved into unit | | Percent 1 unit, detached or attached | Average household size | Occupants per room | Year householder moved into unit | | Percent 5 or more units in structure |
| | | | | 1999 to March 2000 | 1969 or earlier | | | | 1999 to March 2000 | 1969 or earlier | |
| PLACE AND COUNTY SUBDIVISION—Con. | | | | | | | | | | | |
| Buh township, Morrison County | 174 | 3.30 | 0.44 | 4 | 36 | 93.2 | 1.69 | 0.22 | 4 | 4 | - |
| Buhl city, St. Louis County | 408 | 2.29 | 0.40 | 19 | 108 | 94.8 | 1.79 | 0.38 | 24 | - | 37.7 |
| Bullard township, Wadena County | 85 | 2.76 | 0.49 | 6 | 16 | 82.5 | 3.40 | 0.65 | - | - | - |
| Bull Moose township, Cass County | 38 | 2.35 | 0.39 | 7 | 2 | 73.5 | 3.00 | 0.75 | - | - | - |
| Bungo township, Cass County | 39 | 2.74 | 0.47 | - | 5 | 89.7 | - | (X) | - | - | (X) |
| Burbank township, Kandiyohi County | 182 | 2.74 | 0.43 | 14 | 11 | 87.1 | 1.89 | 0.37 | 6 | 3 | - |
| Burke township, Pipestone County | 78 | 3.20 | 0.44 | 2 | 14 | 100.0 | 2.38 | 0.30 | 2 | 2 | - |
| Burleene township, Todd County | 133 | 2.64 | 0.41 | 8 | 23 | 88.9 | 1.43 | 0.21 | 2 | 2 | - |
| Burlington township, Becker County | 472 | 2.76 | 0.41 | 46 | 31 | 87.1 | 2.57 | 0.51 | 9 | 3 | 6.7 |
| Burnhamville township, Todd County | 278 | 2.70 | 0.42 | 27 | 13 | 80.2 | 2.10 | 0.34 | 11 | - | - |
| Burns township, Anoka County | 1 123 | 3.19 | 0.44 | 116 | 56 | 98.8 | 1.86 | 0.57 | 4 | - | - |
| Burnstown township, Brown County | 105 | 2.38 | 0.33 | 12 | 20 | 93.3 | 2.94 | 0.49 | 1 | 2 | - |
| Burnsville city, Dakota County | 23 684 | 2.72 | 0.38 | 1 723 | 776 | 88.2 | 2.10 | 0.55 | 3 765 | 16 | 85.1 |
| Burton township, Yellow Medicine County | 64 | 2.57 | 0.36 | 6 | 25 | 96.2 | 3.73 | 0.60 | 2 | - | - |
| Burtrum city, Todd County | 71 | 2.43 | 0.41 | 4 | 4 | 80.4 | 1.45 | 0.37 | 12 | - | 25.0 |
| Buse township, Otter Tail County | 257 | 2.68 | 0.41 | 21 | 46 | 77.1 | 2.73 | 0.66 | 20 | 2 | - |
| Butler township, Otter Tail County | 101 | 3.17 | 0.44 | 4 | 19 | 86.2 | 1.79 | 0.30 | 2 | 6 | - |
| Butterfield city, Watonwan County | 233 | 2.38 | 0.40 | 4 | 46 | 94.9 | 2.72 | 0.49 | 9 | 2 | 27.8 |
| Butterfield township, Watonwan County | 98 | 2.75 | 0.38 | - | 24 | 100.0 | 3.68 | 0.64 | 6 | 2 | - |
| Butternut Valley township, Blue Earth County | 131 | 2.69 | 0.41 | 2 | 31 | 93.6 | 3.14 | 0.46 | 7 | - | - |
| Buzzle township, Beltrami County | 111 | 2.52 | 0.46 | 15 | 13 | 73.0 | - | (X) | - | - | (X) |
| Bygland township, Polk County | 104 | 2.81 | 0.38 | 7 | 14 | 95.9 | 2.17 | 0.36 | - | - | - |
| Byron township, Cass County | 45 | 2.88 | 0.52 | 2 | 12 | 81.0 | 1.00 | 0.13 | - | - | - |
| Byron city, Olmsted County | 1 178 | 3.16 | 0.43 | 123 | 66 | 96.5 | 1.83 | 0.46 | 101 | - | 57.9 |
| Byron township, Waseca County | 100 | 2.58 | 0.36 | - | 27 | 91.1 | 4.10 | 0.89 | 2 | - | - |
| Cairo township, Renville County | 97 | 2.77 | 0.36 | 7 | 17 | 100.0 | 2.59 | 0.34 | 1 | 4 | 4.5 |
| Caledonia city, Houston County | 1 227 | 2.54 | 0.39 | 75 | 180 | 91.0 | 1.71 | 0.41 | 131 | - | 48.3 |
| Caledonia township, Houston County | 199 | 3.29 | 0.43 | 4 | 29 | 100.0 | 3.53 | 0.52 | 5 | 2 | - |
| Callaway city, Becker County | 72 | 2.80 | 0.46 | 8 | 6 | 85.2 | 3.91 | 0.80 | 6 | - | - |
| Callaway township, Becker County | 88 | 3.08 | 0.51 | 3 | 18 | 88.3 | 2.18 | 0.31 | 2 | 7 | - |
| Calumet city, Itasca County | 164 | 2.39 | 0.42 | 6 | 41 | 87.3 | 2.32 | 0.51 | 18 | - | 36.8 |
| Cambria township, Blue Earth County | 114 | 2.74 | 0.44 | 9 | 17 | 76.5 | 2.33 | 0.37 | 4 | - | - |
| Cambridge city, Isanti County | 2 223 | 2.53 | 0.39 | 167 | 95 | 85.1 | 1.87 | 0.50 | 348 | - | 65.1 |
| Cambridge township, Isanti County | 817 | 2.87 | 0.43 | 91 | 59 | 97.0 | 2.66 | 0.53 | 13 | 7 | 3.4 |
| Camden township, Carver County | 318 | 3.00 | 0.41 | 20 | 59 | 97.3 | 3.21 | 0.50 | 11 | - | - |
| Cameron township, Murray County | 55 | 2.63 | 0.37 | 6 | 15 | 100.0 | 2.14 | 0.35 | 4 | - | - |
| Camp township, Renville County | 84 | 2.14 | 0.30 | - | 18 | 93.0 | 3.04 | 0.46 | 5 | 2 | - |
| Camp 5 township, St. Louis County | 22 | 1.41 | 0.31 | - | - | 90.9 | - | (X) | - | - | (X) |
| Camp A Lake UT, St. Louis County | 7 | 2.57 | 0.58 | 3 | 2 | 57.1 | - | (X) | - | - | (X) |
| Campbell city, Wilkin County | 93 | 2.53 | 0.38 | 5 | 19 | 92.2 | 2.31 | 0.40 | 4 | - | 12.5 |
| Campbell township, Wilkin County | 33 | 2.91 | 0.39 | - | 6 | 100.0 | - | (X) | - | - | (X) |
| Camp Lake township, Swift County | 88 | 2.07 | 0.33 | 7 | 19 | 94.3 | 3.00 | 0.54 | 4 | - | - |
| Camp Release township, Lac qui Parle County .. | 116 | 2.67 | 0.35 | 7 | 20 | 100.0 | 1.00 | 0.25 | 2 | - | - |
| Canby city, Yellow Medicine County | 836 | 2.21 | 0.34 | 27 | 69 | 98.8 | 1.71 | 0.42 | 106 | 4 | 39.8 |
| Candor township, Otter Tail County | 195 | 2.64 | 0.41 | 9 | 27 | 88.3 | 2.13 | 0.40 | 6 | 7 | - |
| Canisteo township, Dodge County | 222 | 2.88 | 0.39 | 8 | 41 | 92.8 | 2.71 | 0.34 | - | 2 | - |
| Cannon township, Kittson County | 15 | 2.15 | 0.36 | - | 9 | 100.0 | 1.00 | 0.17 | - | - | - |
| Cannon City township, Rice County | 426 | 2.86 | 0.42 | 25 | 55 | 94.0 | 2.44 | 0.49 | 8 | 2 | - |
| Cannon Falls city, Goodhue County | 1 551 | 2.60 | 0.40 | 112 | 131 | 83.4 | 1.80 | 0.49 | 123 | - | 54.0 |
| Cannon Falls township, Goodhue County | 417 | 3.01 | 0.40 | 21 | 40 | 90.4 | 2.60 | 0.44 | 11 | 2 | - |
| Canosia township, St. Louis County | 754 | 2.69 | 0.42 | 72 | 68 | 89.0 | 1.93 | 0.41 | 29 | - | 8.1 |
| Canton city, Fillmore County | 162 | 2.16 | 0.36 | 7 | 26 | 88.1 | 2.16 | 0.41 | 8 | - | - |
| Canton township, Fillmore County | 180 | 4.01 | 0.59 | 10 | 31 | 94.1 | 2.78 | 0.46 | 2 | - | - |
| Caribou township, Kittson County | 17 | 2.53 | 0.44 | - | 4 | 76.5 | - | (X) | - | - | (X) |
| Carimona township, Fillmore County | 108 | 2.53 | 0.34 | 2 | 25 | 100.0 | 2.05 | 0.26 | - | 2 | - |
| Carlisle township, Otter Tail County | 69 | 2.89 | 0.41 | 2 | 12 | 91.8 | 3.00 | 0.39 | 1 | 2 | - |
| Carlos city, Douglas County | 149 | 2.49 | 0.43 | 7 | 23 | 83.6 | 1.10 | 0.28 | 6 | - | 57.1 |
| Carlos township, Douglas County | 708 | 2.81 | 0.39 | 51 | 72 | 97.3 | 1.82 | 0.34 | 17 | 6 | - |
| Carlston township, Freeborn County | 120 | 2.75 | 0.40 | 4 | 46 | 97.9 | 3.00 | 0.49 | 2 | 2 | - |
| Carlton city, Carlton County | 311 | 2.58 | 0.42 | 4 | 44 | 98.1 | 1.79 | 0.53 | 36 | 2 | 69.4 |
| Carpenter township, Itasca County | 110 | 1.98 | 0.41 | 14 | 13 | 89.4 | 1.17 | 0.27 | - | 2 | - |
| Carrollton township, Fillmore County | 121 | 2.86 | 0.41 | 8 | 22 | 98.1 | 2.27 | 0.31 | 3 | - | - |
| Carson township, Cottonwood County | 110 | 2.99 | 0.41 | 2 | 24 | 100.0 | 1.67 | 0.31 | 4 | - | 13.3 |
| Carsonville township, Becker County | 95 | 2.22 | 0.36 | 10 | 14 | 85.1 | 2.63 | 0.60 | 3 | - | - |
| Carver city, Carver County | 453 | 2.80 | 0.40 | 75 | 41 | 96.4 | 2.21 | 0.46 | 26 | 1 | 41.2 |
| Cascade township, Olmsted County | 1 066 | 2.97 | 0.39 | 128 | 40 | 78.6 | 2.43 | 0.53 | 12 | 15 | - |
| Cashel township, Swift County | 54 | 2.73 | 0.41 | - | 16 | 100.0 | 2.90 | 0.56 | - | - | - |
| Cass Lake city, Cass County | 325 | 2.68 | 0.51 | 7 | 33 | 84.5 | 2.36 | 0.69 | 64 | 3 | 39.1 |
| Castle Rock township, Dakota County | 504 | 2.92 | 0.40 | 27 | 58 | 95.1 | 3.02 | 0.46 | 13 | 2 | - |
| Cedar township, Marshall County | 40 | 2.69 | 0.46 | - | 21 | 82.9 | 3.60 | 0.82 | 3 | - | - |
| Cedar township, Martin County | 90 | 2.85 | 0.38 | - | 32 | 100.0 | 2.39 | 0.43 | - | 2 | - |
| Cedarbend township, Roseau County | 78 | 2.49 | 0.43 | 8 | 12 | 45.1 | 2.71 | 0.76 | 2 | - | - |
| Cedar Lake township, Scott County | 718 | 3.06 | 0.42 | 50 | 51 | 100.0 | 3.86 | 0.65 | 1 | - | - |
| Cedar Mills city, Meeker County | 28 | 2.12 | 0.33 | 2 | 4 | 100.0 | 1.00 | 0.25 | - | - | - |
| Cedar Mills township, Meeker County | 169 | 2.91 | 0.42 | 9 | 27 | 93.2 | 2.36 | 0.39 | 3 | 2 | - |
| Cedar Valley township, St. Louis County | 82 | 2.92 | 0.49 | 4 | 15 | 92.3 | 5.00 | 1.43 | 3 | - | - |
| Center township, Crow Wing County | 346 | 2.51 | 0.41 | 23 | 27 | 89.3 | 2.71 | 0.53 | 9 | - | - |
| Center City city, Chisago County | 206 | 2.62 | 0.40 | 22 | 21 | 98.9 | 3.31 | 0.88 | 12 | - | 12.5 |
| Center Creek township, Martin County | 111 | 2.30 | 0.35 | 8 | 24 | 97.7 | 3.50 | 0.55 | 2 | 2 | - |
| Centerville city, Anoka County | 1 078 | 2.99 | 0.44 | 220 | 31 | 98.7 | 2.67 | 0.67 | 30 | - | 47.1 |
| Ceresco township, Blue Earth County | 91 | 2.54 | 0.36 | 2 | 27 | 91.5 | 2.40 | 0.34 | 4 | 3 | - |
| Cerro Gordo township, Lac qui Parle County .. | 85 | 3.07 | 0.39 | - | 14 | 94.3 | 1.93 | 0.28 | 9 | 5 | - |
| Ceylon city, Martin County | 171 | 1.99 | 0.32 | 9 | 39 | 100.0 | 3.53 | 0.61 | 11 | - | - |
| Champion township, Wilkin County | 33 | 2.64 | 0.35 | - | 10 | 93.9 | - | (X) | - | - | (X) |
| Champlin city, Hennepin County | 7 414 | 3.13 | 0.43 | 700 | 188 | 98.9 | 2.10 | 0.50 | 266 | - | 62.8 |
| Chanarambie township, Murray County | 76 | 2.84 | 0.42 | 3 | 18 | 100.0 | 2.63 | 0.31 | 3 | - | - |
| Chandler city, Murray County | 115 | 2.30 | 0.36 | 7 | 17 | 95.2 | 2.50 | 0.54 | 10 | - | 37.5 |

Table 24. Owner and Renter Household Characteristics: 2000—Con.

[Data based on a sample (except Tables 65-68). For information on confidentiality protection, coverage, sampling error, and nonsampling error, see Appendix G. For location of definitions, see "How to Use This Census Report"]

| State County Place and County Subdivision | Owner-occupied housing units | | | | | | Renter-occupied housing units | | | | |
|---|------------------------------|------------------------|--------------------|----------------------------------|-----------------|--------------------------------------|-------------------------------|--------------------|----------------------------------|-----------------|--------------------------------------|
| | Occupied housing units | Average household size | Occupants per room | Year householder moved into unit | | Percent 1 unit, detached or attached | Average household size | Occupants per room | Year householder moved into unit | | Percent 5 or more units in structure |
| | | | | 1999 to March 2000 | 1969 or earlier | | | | 1999 to March 2000 | 1969 or earlier | |
| PLACE AND COUNTY SUBDIVISION—Con. | | | | | | | | | | | |
| Chanassen city | 6 918 | 3.09 | 0.39 | 1 005 | 241 | 98.9 | 1.66 | 0.45 | 343 | - | 74.5 |
| Carver County (part) | 6 918 | 3.09 | 0.39 | 1 005 | 241 | 98.9 | 1.66 | 0.45 | 343 | - | 74.5 |
| Hennepin County (part) | - | - | (X) | - | - | (X) | - | (X) | - | - | (X) |
| Charlestown township, Redwood County | 90 | 2.52 | 0.36 | - | 19 | 100.0 | 2.94 | 0.40 | - | 2 | - |
| Chaska city, Carver County | 6 099 | 3.10 | 0.43 | 640 | 193 | 84.6 | 1.98 | 0.51 | 694 | - | 67.5 |
| Chaska township, Carver County | 66 | 2.40 | 0.28 | 3 | 16 | 90.0 | 1.50 | 0.21 | - | - | - |
| Chatfield city | 933 | 2.63 | 0.38 | 53 | 118 | 94.9 | 1.79 | 0.42 | 111 | - | 48.8 |
| Fillmore County (part) | 513 | 2.49 | 0.37 | 6 | 53 | 98.9 | 1.67 | 0.40 | 80 | - | 47.2 |
| Olmsted County (part) | 420 | 2.76 | 0.39 | 47 | 65 | 91.3 | 2.21 | 0.45 | 31 | - | 54.8 |
| Chatfield township, Fillmore County | 182 | 2.76 | 0.41 | 19 | 30 | 85.6 | 1.75 | 0.27 | - | - | - |
| Chatham township, Wright County | 375 | 3.12 | 0.42 | 31 | 35 | 97.7 | 2.59 | 0.38 | 8 | - | - |
| Chengwatana township, Pine County | 298 | 2.79 | 0.46 | 19 | 22 | 87.1 | 2.94 | 0.63 | 18 | - | - |
| Cherry township, St. Louis County | 337 | 2.75 | 0.45 | 22 | 50 | 87.8 | 2.00 | 0.45 | - | - | - |
| Cherry Grove township, Goodhue County | 150 | 2.84 | 0.39 | 4 | 36 | 93.6 | 2.78 | 0.37 | - | - | - |
| Chester township, Polk County | 29 | 3.34 | 0.53 | - | 10 | 100.0 | - | (X) | - | - | (X) |
| Chester township, Wabasha County | 165 | 3.03 | 0.43 | 6 | 24 | 86.7 | 2.22 | 0.30 | 12 | 5 | 5.4 |
| Chickamaw Beach city, Cass County | 53 | 2.81 | 0.44 | - | 2 | 100.0 | - | (X) | - | - | (X) |
| Chief township, Mahanomen County | 47 | 2.51 | 0.36 | - | 13 | 86.0 | 4.75 | 0.68 | - | 2 | - |
| Chilgren township, Lake of the Woods County | 85 | 2.62 | 0.51 | 8 | 8 | 41.2 | - | (X) | - | - | (X) |
| Chippewa Falls township, Pope County | 102 | 2.53 | 0.37 | 8 | 16 | 82.8 | 2.47 | 0.32 | 4 | 5 | - |
| Chisago City city, Chisago County | 1 009 | 2.80 | 0.46 | 70 | 45 | 91.6 | 1.66 | 0.46 | 115 | - | 62.1 |
| Chisago Lake township, Chisago County | 1 103 | 2.90 | 0.41 | 85 | 63 | 95.1 | 2.06 | 0.33 | 20 | 5 | - |
| Chisholm city, St. Louis County | 2 178 | 2.27 | 0.39 | 106 | 581 | 95.9 | 1.93 | 0.49 | 184 | 15 | 49.9 |
| Chokio city, Stevens County | 201 | 2.44 | 0.39 | 13 | 29 | 96.5 | 1.45 | 0.32 | 13 | - | 13.8 |
| Christiania township, Jackson County | 136 | 2.52 | 0.34 | 2 | 33 | 100.0 | 3.13 | 0.45 | 2 | - | - |
| Circle Pines city, Anoka County | 1 697 | 2.81 | 0.41 | 104 | 171 | 98.7 | 1.95 | 0.53 | 38 | 6 | 39.7 |
| Clara City city, Chippewa County | 582 | 2.30 | 0.37 | 35 | 85 | 99.1 | 1.62 | 0.41 | 43 | - | 60.7 |
| Claremont city, Dodge County | 235 | 2.40 | 0.40 | 17 | 32 | 79.9 | 3.33 | 0.84 | 28 | - | 50.0 |
| Claremont township, Dodge County | 164 | 2.85 | 0.39 | 14 | 10 | 98.6 | 3.12 | 0.53 | 7 | - | - |
| Clarissa city, Todd County | 249 | 2.22 | 0.36 | 29 | 23 | 95.1 | 1.52 | 0.37 | 28 | - | 50.0 |
| Clark township, Aitkin County | 59 | 2.19 | 0.37 | 2 | 11 | 87.7 | 1.00 | 0.17 | 2 | - | - |
| Clark township, Faribault County | 201 | 2.99 | 0.40 | 7 | 57 | 97.0 | 2.68 | 0.38 | 2 | 10 | - |
| Clarkfield city, Yellow Medicine County | 366 | 2.36 | 0.38 | 17 | 64 | 97.9 | 1.90 | 0.46 | 37 | - | 26.8 |
| Clarks Grove city, Freeborn County | 278 | 2.65 | 0.44 | 43 | 15 | 71.5 | 2.09 | 0.44 | 13 | - | 28.1 |
| Clay township, Hubbard County | 22 | 1.83 | 0.28 | 6 | - | 88.9 | 1.00 | 0.29 | - | - | - |
| Clayton township, Mower County | 59 | 3.36 | 0.47 | 7 | 10 | 100.0 | 2.33 | 0.44 | 2 | 3 | - |
| Clearbrook city, Clearwater County | 230 | 2.41 | 0.39 | 14 | 36 | 94.9 | 1.67 | 0.43 | 26 | 2 | 53.3 |
| Clear Creek UT, Carlton County | 48 | 2.65 | 0.43 | 2 | 6 | 87.0 | 1.00 | 0.17 | - | 2 | - |
| Clear Lake city, Sherburne County | 103 | 3.06 | 0.45 | 3 | 6 | 95.5 | 1.69 | 0.41 | 5 | - | 69.4 |
| Clear Lake township, Sherburne County | 578 | 2.76 | 0.37 | 25 | 47 | 99.3 | 2.71 | 0.54 | 14 | 2 | 10.5 |
| Clearwater city | 328 | 2.76 | 0.44 | 40 | 9 | 96.3 | 1.86 | 0.49 | 35 | - | 69.0 |
| Stearns County (part) | - | - | (X) | - | - | (X) | - | (X) | - | - | (X) |
| Wright County (part) | 328 | 2.76 | 0.44 | 40 | 9 | 96.3 | 1.86 | 0.49 | 35 | - | 69.0 |
| Clearwater township, Wright County | 489 | 2.96 | 0.44 | 53 | 22 | 94.7 | 2.28 | 0.43 | 11 | - | - |
| Clements city, Redwood County | 82 | 2.54 | 0.41 | 4 | 22 | 100.0 | 1.00 | 0.10 | - | - | - |
| Cleveland city, Le Sueur County | 249 | 2.96 | 0.44 | 12 | 22 | 98.5 | 1.39 | 0.30 | 15 | - | 17.4 |
| Cleveland township, Le Sueur County | 220 | 2.84 | 0.39 | 20 | 33 | 96.2 | 2.67 | 0.39 | 3 | 5 | 25.0 |
| Clifton township, Lyon County | 93 | 2.83 | 0.39 | 2 | 14 | 98.6 | 3.62 | 0.55 | 6 | - | - |
| Clifton township, Traverse County | 35 | 3.30 | 0.49 | - | 5 | 100.0 | 4.00 | 0.57 | - | - | - |
| Climax city, Polk County | 111 | 2.13 | 0.36 | 8 | 18 | 86.7 | 2.43 | 0.64 | 5 | - | 60.7 |
| Clinton city, Big Stone County | 192 | 2.65 | 0.40 | 21 | 25 | 90.0 | 1.06 | 0.24 | 14 | - | 65.6 |
| Clinton township, Rock County | 103 | 2.54 | 0.35 | 2 | 26 | 96.6 | 2.57 | 0.38 | - | 4 | - |
| Clinton township, St. Louis County | 402 | 2.56 | 0.45 | 25 | 62 | 75.6 | 3.00 | 0.59 | 8 | - | - |
| Clinton Falls township, Steele County | 166 | 2.53 | 0.33 | 6 | 35 | 100.0 | 2.79 | 0.45 | 3 | 4 | - |
| Clitherall city, Otter Tail County | 48 | 2.35 | 0.41 | 4 | 11 | 75.0 | 2.00 | 0.38 | 6 | - | - |
| Clitherall township, Otter Tail County | 228 | 2.49 | 0.40 | 8 | 17 | 84.5 | 1.50 | 0.28 | 14 | 4 | - |
| Clontarf city, Swift County | 63 | 2.91 | 0.38 | - | 12 | 100.0 | 3.63 | 0.81 | 4 | - | - |
| Clontarf township, Swift County | 28 | 2.54 | 0.40 | 2 | 4 | 92.9 | - | (X) | - | - | (X) |
| Cloquet city, Carlton County | 4 623 | 2.60 | 0.44 | 238 | 790 | 95.0 | 1.74 | 0.46 | 426 | 10 | 39.8 |
| Clover township, Clearwater County | 49 | 2.94 | 0.45 | 7 | 3 | 74.5 | 1.50 | 0.50 | - | - | - |
| Clover township, Hubbard County | 65 | 2.13 | 0.40 | 4 | 8 | 77.8 | 2.00 | 0.50 | - | 2 | - |
| Clover township, Mahanomen County | 55 | 2.67 | 0.56 | - | 5 | 87.0 | 2.89 | 0.72 | 6 | - | - |
| Clover township, Pine County | 116 | 2.85 | 0.58 | 20 | 5 | 47.3 | 4.50 | 1.04 | 4 | - | - |
| Clover Leaf township, Pennington County | 26 | 2.83 | 0.38 | - | 6 | 83.3 | 1.00 | 0.33 | - | 2 | - |
| Clow township, Kittson County | 17 | 2.15 | 0.30 | 2 | 4 | 100.0 | 5.00 | 0.83 | - | - | - |
| Coates city, Dakota County | 63 | 3.00 | 0.45 | 2 | 12 | 90.0 | 1.35 | 0.27 | 8 | - | - |
| Cobden city, Brown County | 26 | 2.86 | 0.44 | - | 4 | 72.7 | 3.25 | 0.50 | 2 | - | - |
| Cohasset city, Itasca County | 973 | 2.67 | 0.41 | 71 | 74 | 87.4 | 1.80 | 0.42 | 36 | 4 | 22.1 |
| Cokato city, Wright County | 992 | 2.99 | 0.44 | 69 | 82 | 89.3 | 1.94 | 0.49 | 98 | 3 | 63.7 |
| Cokato township, Wright County | 315 | 3.97 | 0.54 | 12 | 47 | 97.2 | 2.77 | 0.39 | 8 | 2 | - |
| Cold Spring city, Stearns County | 1 100 | 2.80 | 0.41 | 61 | 139 | 97.7 | 1.98 | 0.48 | 128 | 8 | 71.8 |
| Coleraine city, Itasca County | 444 | 2.70 | 0.42 | 38 | 78 | 98.6 | 1.79 | 0.42 | 35 | - | 22.4 |
| Colfax township, Kandiyohi County | 214 | 2.84 | 0.41 | 8 | 32 | 90.5 | 2.12 | 0.37 | 14 | - | - |
| Collegeville township, Stearns County | 660 | 3.10 | 0.43 | 24 | 57 | 97.7 | 1.89 | 0.37 | 14 | - | - |
| Collins township, McLeod County | 184 | 2.70 | 0.40 | 10 | 40 | 97.7 | 2.22 | 0.34 | - | 2 | - |
| Collinwood township, Meeker County | 365 | 2.76 | 0.38 | 28 | 42 | 92.8 | 3.63 | 0.52 | 4 | - | - |
| Cologne city, Carver County | 388 | 2.72 | 0.41 | 57 | 24 | 95.3 | 2.04 | 0.47 | 27 | - | 24.0 |
| Columbia township, Polk County | 157 | 2.69 | 0.44 | 11 | 30 | 78.6 | 2.31 | 0.51 | 10 | 3 | - |
| Columbia Heights city, Anoka County | 8 033 | 2.43 | 0.39 | 425 | 1 468 | 91.3 | 1.93 | 0.52 | 740 | 13 | 62.4 |
| Columbus township, Anoka County | 1 328 | 2.97 | 0.42 | 103 | 118 | 98.7 | 2.85 | 0.58 | 14 | - | - |
| Colvin township, St. Louis County | 157 | 2.20 | 0.40 | 16 | 26 | 82.2 | 1.91 | 0.38 | 2 | 3 | - |
| Comfort township, Kanabec County | 345 | 2.67 | 0.43 | 18 | 33 | 79.6 | 2.95 | 0.58 | 9 | 5 | 4.9 |

Table 24. Owner and Renter Household Characteristics: 2000—Con.

[Data based on a sample (except Tables 65-68). For information on confidentiality protection, coverage, sampling error, and nonsampling error, see Appendix G. For location of definitions, see "How to Use This Census Report"]

| State County Place and County Subdivision | Owner-occupied housing units | | | | | | Renter-occupied housing units | | | | |
|---|------------------------------|------------------------|--------------------|----------------------------------|-----------------|--------------------------------------|-------------------------------|--------------------|----------------------------------|-----------------|--------------------------------------|
| | Occupied housing units | Average household size | Occupants per room | Year householder moved into unit | | Percent 1 unit, detached or attached | Average household size | Occupants per room | Year householder moved into unit | | Percent 5 or more units in structure |
| | | | | 1999 to March 2000 | 1969 or earlier | | | | 1999 to March 2000 | 1969 or earlier | |
| PLACE AND COUNTY SUBDIVISION—Con. | | | | | | | | | | | |
| Comfrey city | 157 | 2.38 | 0.35 | 18 | 22 | 98.6 | 1.56 | 0.47 | 16 | - | 81.3 |
| Brown County (part) | 149 | 2.39 | 0.35 | 16 | 20 | 98.5 | 1.56 | 0.47 | 16 | - | 81.3 |
| Cottonwood County (part) | 8 | 2.13 | 0.33 | 2 | 2 | 100.0 | - | (X) | - | - | (X) |
| Como township, Marshall County | 18 | 2.33 | 0.45 | 5 | 2 | 40.0 | 4.33 | 0.43 | - | - | - |
| Compton township, Otter Tail County | 257 | 3.21 | 0.48 | 20 | 26 | 94.3 | 2.82 | 0.59 | 12 | 2 | 17.9 |
| Comstock city, Clay County | 51 | 2.63 | 0.37 | 6 | 13 | 96.1 | - | (X) | - | - | (X) |
| Comstock township, Marshall County | 54 | 2.72 | 0.41 | 2 | 8 | 83.0 | 1.29 | 0.26 | - | 4 | - |
| Concord township, Dodge County | 207 | 2.89 | 0.42 | 10 | 41 | 97.3 | 2.44 | 0.44 | 7 | 2 | - |
| Conger city, Freeborn County | 68 | 2.44 | 0.41 | 2 | 19 | 100.0 | 4.00 | 0.67 | - | - | - |
| Connelly township, Wilkin County | 40 | 3.31 | 0.43 | - | 7 | 93.8 | 2.00 | 0.31 | 2 | - | - |
| Cook city, St. Louis County | 265 | 2.34 | 0.42 | 23 | 30 | 87.5 | 1.57 | 0.42 | 23 | - | 51.4 |
| Coon Creek township, Lyon County | 100 | 3.19 | 0.45 | 2 | 25 | 100.0 | 2.36 | 0.33 | 2 | - | 18.2 |
| Coon Rapids city, Anoka County | 22 575 | 2.84 | 0.41 | 2 015 | 1 514 | 96.1 | 2.20 | 0.55 | 1 938 | 7 | 78.8 |
| Copley township, Clearwater County | 320 | 2.66 | 0.39 | 26 | 42 | 81.4 | 2.72 | 0.56 | 10 | 2 | - |
| Corcoran city, Hennepin County | 1 791 | 3.11 | 0.40 | 236 | 103 | 90.9 | 4.35 | 0.61 | 12 | 4 | - |
| Corcova township, Le Sueur County | 177 | 3.01 | 0.45 | 4 | 37 | 100.0 | 1.79 | 0.25 | 2 | - | - |
| Corinna township, Wright County | 916 | 2.54 | 0.37 | 99 | 48 | 98.0 | 1.80 | 0.31 | 13 | 4 | 16.1 |
| Corliss township, Otter Tail County | 173 | 2.76 | 0.41 | 13 | 21 | 95.6 | 2.87 | 0.52 | 4 | - | - |
| Cormant township, Beltrami County | 80 | 2.94 | 0.56 | 5 | 13 | 62.0 | 1.67 | 0.41 | 4 | - | - |
| Cormorant township, Becker County | 423 | 2.25 | 0.34 | 25 | 22 | 90.7 | 2.36 | 0.47 | 13 | - | 8.0 |
| Cornish township, Aitkin County | 17 | 1.94 | 0.33 | - | - | 88.2 | - | (X) | - | - | (X) |
| Cornish township, Sibley County | 105 | 2.68 | 0.38 | 3 | 25 | 97.6 | 2.00 | 0.29 | 2 | 4 | - |
| Correll city, Big Stone County | 25 | 2.04 | 0.37 | 4 | 6 | 68.0 | - | (X) | - | - | (X) |
| Cosmos city, Meeker County | 235 | 2.24 | 0.38 | 36 | 27 | 93.2 | 2.30 | 0.56 | 19 | - | 34.1 |
| Cosmos township, Meeker County | 96 | 2.50 | 0.37 | 10 | 23 | 87.2 | 2.60 | 0.60 | 4 | 3 | - |
| Cottage Grove city, Washington County | 9 926 | 3.11 | 0.42 | 834 | 728 | 98.2 | 2.70 | 0.59 | 370 | - | 62.5 |
| Cotton township, St. Louis County | 194 | 2.76 | 0.46 | 17 | 14 | 92.0 | 1.00 | 0.22 | 3 | 2 | - |
| Cottonwood township, Brown County | 340 | 2.86 | 0.40 | 31 | 57 | 85.0 | 1.97 | 0.31 | 8 | 11 | 3.0 |
| Cottonwood city, Lyon County | 452 | 2.72 | 0.40 | 40 | 32 | 93.8 | 1.81 | 0.42 | 56 | - | 41.6 |
| Courtland city, Nicollet County | 191 | 3.01 | 0.41 | 6 | 19 | 98.7 | 1.94 | 0.43 | 19 | - | 66.7 |
| Courtland township, Nicollet County | 223 | 3.17 | 0.43 | 1 | 59 | 95.0 | 2.62 | 0.38 | 3 | 3 | - |
| Crab Lake UT, St. Louis County | 2 | 2.50 | 0.63 | - | - | 100.0 | - | (X) | - | - | (X) |
| Crate township, Chippewa County | 88 | 3.06 | 0.43 | 2 | 25 | 100.0 | 2.00 | 0.33 | - | - | - |
| Credit River township, Scott County | 1 255 | 3.22 | 0.41 | 87 | 56 | 98.9 | 0.92 | 0.21 | 5 | 5 | - |
| Croke township, Traverse County | 40 | 2.11 | 0.29 | 4 | 13 | 100.0 | 3.00 | 0.30 | - | 2 | - |
| Cromwell city, Carlton County | 63 | 1.91 | 0.39 | 6 | 8 | 84.8 | 2.35 | 0.51 | 5 | - | - |
| Cromwell township, Clay County | 112 | 2.67 | 0.37 | 11 | 14 | 96.3 | 4.00 | 0.67 | 4 | - | - |
| Crooked Creek township, Houston County | 111 | 2.77 | 0.44 | 8 | 19 | 95.6 | 2.70 | 0.50 | 7 | 4 | - |
| Crooked Lake township, Cass County | 230 | 1.90 | 0.31 | 13 | 15 | 97.3 | 1.33 | 0.34 | 3 | - | - |
| Crooks township, Renville County | 75 | 3.02 | 0.41 | - | 16 | 100.0 | 2.55 | 0.45 | 5 | 2 | - |
| Crookston city, Polk County | 3 083 | 2.60 | 0.39 | 111 | 397 | 93.6 | 1.95 | 0.50 | 396 | 18 | 52.7 |
| Crookston township, Polk County | 147 | 3.07 | 0.40 | 13 | 16 | 90.4 | 2.75 | 0.42 | 4 | - | - |
| Crosby city, Crow Wing County | 1 007 | 2.35 | 0.43 | 74 | 102 | 91.9 | 1.79 | 0.50 | 114 | - | 54.0 |
| Crosby township, Pine County | 37 | 2.29 | 0.38 | 4 | 4 | 74.2 | 2.67 | 0.50 | 2 | - | - |
| Crosslake city, Crow Wing County | 902 | 2.09 | 0.34 | 117 | 42 | 85.8 | 1.81 | 0.36 | 31 | 2 | - |
| Crow Lake township, Stearns County | 129 | 2.76 | 0.41 | 4 | 15 | 91.7 | 4.88 | 0.61 | 4 | - | - |
| Crow River township, Stearns County | 118 | 3.22 | 0.47 | 2 | 16 | 88.5 | 1.50 | 0.24 | - | 2 | - |
| Crow Wing township, Crow Wing County | 413 | 2.93 | 0.46 | 48 | 31 | 75.3 | 2.45 | 0.48 | 8 | - | - |
| Crow Wing Lake township, Hubbard County | 130 | 2.14 | 0.36 | 18 | 9 | 93.0 | 4.00 | 0.57 | - | - | - |
| Crystal city, Hennepin County | 9 417 | 2.52 | 0.40 | 596 | 1 794 | 97.6 | 1.99 | 0.54 | 666 | 12 | 78.3 |
| Crystal Bay township, Lake County | 240 | 2.63 | 0.47 | 3 | 26 | 78.1 | 2.67 | 0.57 | 19 | - | - |
| Cuba township, Becker County | 82 | 2.27 | 0.33 | - | 17 | 100.0 | 2.36 | 0.35 | - | 5 | - |
| Culdrum township, Morrison County | 170 | 2.85 | 0.44 | 9 | 33 | 94.0 | 2.85 | 0.47 | 2 | - | - |
| Culver township, St. Louis County | 101 | 2.83 | 0.51 | 12 | 6 | 90.4 | 3.17 | 0.71 | 9 | - | - |
| Currie city, Murray County | 106 | 1.69 | 0.27 | 9 | 17 | 94.6 | 1.77 | 0.43 | 2 | 2 | 15.4 |
| Cushing township, Morrison County | 221 | 2.94 | 0.48 | 16 | 21 | 88.5 | 3.08 | 0.56 | 2 | 2 | - |
| Custer township, Lyon County | 88 | 2.20 | 0.30 | 4 | 31 | 100.0 | 2.54 | 0.38 | 2 | 2 | - |
| Cuyuna city, Crow Wing County | 87 | 2.65 | 0.50 | 7 | 2 | 62.7 | 2.75 | 0.61 | 2 | - | 50.0 |
| Cyrus city, Pope County | 140 | 2.29 | 0.39 | 12 | 16 | 88.6 | 1.54 | 0.39 | 14 | - | 68.6 |
| Daggett Brook township, Crow Wing County | 149 | 2.85 | 0.48 | 6 | 25 | 88.1 | 2.27 | 0.37 | 1 | 3 | - |
| Dahlgren township, Carver County | 485 | 3.11 | 0.42 | 18 | 79 | 97.2 | 2.88 | 0.44 | 15 | 3 | - |
| Dailey township, Mille Lacs County | 86 | 2.86 | 0.47 | 14 | 10 | 87.7 | 3.20 | 0.80 | - | 2 | - |
| Dakota city, Winona County | 127 | 2.58 | 0.43 | 6 | 16 | 93.2 | 3.89 | 0.60 | 3 | 2 | - |
| Dalbo township, Isanti County | 241 | 2.67 | 0.40 | 15 | 31 | 89.6 | 2.50 | 0.36 | 4 | - | - |
| Dale township, Cottonwood County | 66 | 1.98 | 0.29 | 2 | 23 | 100.0 | 2.86 | 0.53 | - | 4 | - |
| Dalton city, Otter Tail County | 120 | 2.58 | 0.46 | 15 | 6 | 79.3 | 1.43 | 0.42 | 16 | - | 67.9 |
| Dane Prairie township, Otter Tail County | 356 | 2.53 | 0.36 | 32 | 40 | 91.7 | 2.39 | 0.38 | 2 | 4 | - |
| Danforth township, Pine County | 26 | 2.38 | 0.39 | 2 | 10 | 80.8 | - | (X) | - | - | (X) |
| Danielson township, Meeker County | 118 | 2.76 | 0.39 | 6 | 17 | 93.2 | 3.93 | 0.57 | 4 | 2 | - |
| Danube city, Renville County | 214 | 2.57 | 0.40 | 5 | 46 | 100.0 | 2.04 | 0.48 | 12 | - | 50.0 |
| Danvers city, Swift County | 40 | 2.22 | 0.33 | 2 | 10 | 100.0 | 1.00 | 0.17 | - | - | - |
| Danville township, Blue Earth County | 95 | 2.66 | 0.35 | 6 | 30 | 92.3 | 2.50 | 0.42 | - | 2 | - |
| Darfur city, Watonwan County | 55 | 2.46 | 0.36 | 5 | 14 | 97.9 | 3.29 | 0.56 | 2 | 1 | - |
| Dark River UT, St. Louis County | 9 | 3.44 | 0.86 | - | - | 100.0 | - | (X) | - | - | (X) |
| Darling township, Morrison County | 210 | 2.94 | 0.44 | 14 | 41 | 87.8 | 2.93 | 0.59 | 9 | - | - |
| Darmen township, Stevens County | 111 | 3.27 | 0.45 | 14 | 13 | 97.0 | 3.25 | 0.67 | 5 | - | - |
| Darwin city, Meeker County | 112 | 2.39 | 0.41 | 4 | 20 | 78.4 | 2.46 | 0.56 | 6 | 2 | 20.8 |
| Darwin township, Meeker County | 291 | 2.42 | 0.35 | 27 | 30 | 87.1 | 2.67 | 0.39 | 8 | 2 | - |
| Dassel city, Meeker County | 521 | 2.63 | 0.42 | 35 | 57 | 90.4 | 1.55 | 0.43 | 57 | - | 58.9 |
| Dassel township, Meeker County | 469 | 3.05 | 0.44 | 33 | 33 | 96.7 | 2.34 | 0.44 | 16 | 2 | - |
| Davidson UT, Aitkin County | 37 | 1.79 | 0.31 | 5 | 3 | 81.8 | 3.50 | 0.74 | - | - | - |
| Davis township, Kittson County | 18 | 2.69 | 0.40 | - | 4 | 87.5 | 5.00 | 0.77 | 1 | 1 | - |
| Dawson city, Lac qui Parle County | 681 | 2.45 | 0.38 | 29 | 86 | 97.2 | 1.47 | 0.37 | 58 | 7 | 47.7 |
| Dayton city | 1 544 | 3.07 | 0.43 | 81 | 79 | 86.3 | 1.95 | 0.50 | 30 | - | 12.7 |
| Hennepin County (part) | 1 544 | 3.07 | 0.43 | 81 | 79 | 86.3 | 1.95 | 0.50 | 30 | - | 12.7 |
| Wright County (part) | - | - | (X) | - | - | (X) | - | (X) | - | - | (X) |

Table 24. Owner and Renter Household Characteristics: 2000—Con.

[Data based on a sample (except Tables 65-68). For information on confidentiality protection, coverage, sampling error, and nonsampling error, see Appendix G. For location of definitions, see "How to Use This Census Report"]

| State County Place and County Subdivision | Owner-occupied housing units | | | | | | Renter-occupied housing units | | | | |
|---|------------------------------|------------------------|--------------------|----------------------------------|-----------------|--------------------------------------|-------------------------------|--------------------|----------------------------------|-----------------|--------------------------------------|
| | Occupied housing units | Average household size | Occupants per room | Year householder moved into unit | | Percent 1 unit, detached or attached | Average household size | Occupants per room | Year householder moved into unit | | Percent 5 or more units in structure |
| | | | | 1999 to March 2000 | 1969 or earlier | | | | 1999 to March 2000 | 1969 or earlier | |
| PLACE AND COUNTY SUBDIVISION—Con. | | | | | | | | | | | |
| Dead Lake township, Otter Tail County | 205 | 2.25 | 0.38 | 17 | 20 | 87.2 | 2.60 | 0.68 | 6 | - | - |
| Dean Lake UT, Crow Wing County | 35 | 2.39 | 0.49 | - | 12 | 66.7 | 2.50 | 0.50 | - | 2 | - |
| Decoria township, Blue Earth County | 325 | 2.82 | 0.40 | 13 | 52 | 95.9 | 2.88 | 0.50 | 5 | 4 | - |
| Deephaven city, Hennepin County | 1 382 | 2.82 | 0.34 | 146 | 121 | 100.0 | 1.54 | 0.32 | 13 | - | - |
| Deer township, Roseau County | 32 | 2.83 | 0.45 | 2 | 4 | 75.0 | 1.38 | 0.23 | - | 2 | - |
| Deer Creek city, Otter Tail County | 145 | 2.44 | 0.41 | 14 | 6 | 87.3 | 1.20 | 0.31 | 17 | - | 40.0 |
| Deer Creek township, Otter Tail County | 111 | 3.11 | 0.48 | 10 | 10 | 86.0 | 4.50 | 0.69 | - | 2 | - |
| Deerfield township, Cass County | 52 | 2.87 | 0.52 | - | 6 | 86.5 | - | (X) | - | - | (X) |
| Deerfield township, Steele County | 223 | 3.19 | 0.47 | 11 | 23 | 82.4 | 2.56 | 0.37 | 2 | 3 | - |
| Deerhorn township, Wilkin County | 44 | 2.97 | 0.39 | - | 7 | 94.1 | 2.00 | 0.36 | 5 | 2 | - |
| Deer Lake UT, Itasca County | 1 300 | 2.65 | 0.43 | 103 | 102 | 89.6 | 1.90 | 0.42 | 44 | - | 28.9 |
| Deer Park township, Pennington County | 41 | 3.35 | 0.51 | 6 | 6 | 83.8 | 1.00 | 0.25 | - | - | - |
| Deer River city, Itasca County | 387 | 2.46 | 0.44 | 21 | 49 | 75.8 | 1.50 | 0.43 | 40 | - | 47.5 |
| Deer River township, Itasca County | 244 | 2.88 | 0.47 | 23 | 26 | 85.5 | 3.30 | 0.49 | 5 | - | - |
| Deerwood city, Crow Wing County | 246 | 2.78 | 0.45 | 25 | 15 | 86.1 | 1.36 | 0.35 | 10 | - | 70.5 |
| Deerwood township, Crow Wing County | 501 | 2.56 | 0.38 | 44 | 50 | 97.1 | 2.00 | 0.35 | 6 | - | 7.7 |
| Deerwood township, Kittson County | 70 | 2.74 | 0.45 | - | 12 | 77.1 | - | (X) | - | - | (X) |
| De Graff city, Swift County | 63 | 2.45 | 0.38 | 1 | 12 | 98.2 | 3.75 | 0.79 | 3 | 1 | - |
| Delafield township, Jackson County | 108 | 2.59 | 0.35 | 2 | 32 | 97.8 | 1.94 | 0.28 | - | 8 | - |
| Delano city, Wright County | 1 378 | 3.08 | 0.42 | 108 | 127 | 98.1 | 1.73 | 0.45 | 105 | - | 63.3 |
| Delavan city, Faribault County | 106 | 2.10 | 0.37 | 4 | 18 | 97.8 | 1.54 | 0.34 | 5 | - | - |
| Delavan township, Faribault County | 100 | 2.20 | 0.31 | 2 | 11 | 95.3 | 2.21 | 0.36 | 4 | - | 28.6 |
| Delaware township, Grant County | 51 | 2.97 | 0.34 | - | 8 | 100.0 | 1.93 | 0.33 | 7 | 2 | - |
| Delhi city, Redwood County | 31 | 3.00 | 0.50 | 5 | 2 | 93.1 | 2.00 | 0.40 | - | - | - |
| Delhi township, Redwood County | 102 | 3.12 | 0.41 | 2 | 20 | 97.9 | 2.71 | 0.45 | - | 1 | - |
| Dell Grove township, Pine County | 286 | 2.38 | 0.41 | 25 | 30 | 88.5 | 2.16 | 0.43 | 11 | - | - |
| Dellwood city, Washington County | 351 | 2.97 | 0.33 | 29 | 15 | 100.0 | 2.25 | 0.35 | 8 | 2 | - |
| Delton township, Cottonwood County | 62 | 2.58 | 0.37 | 9 | 19 | 100.0 | 1.50 | 0.22 | 2 | 3 | - |
| Denham city, Pine County | 19 | 2.68 | 0.54 | - | 6 | 84.2 | - | (X) | - | - | (X) |
| Denmark township, Washington County | 477 | 2.88 | 0.38 | 19 | 44 | 99.1 | 1.87 | 0.33 | 10 | - | - |
| Dennison city | 57 | 2.69 | 0.37 | 7 | 6 | 100.0 | 3.00 | 0.59 | 2 | - | - |
| Goodhue County (part) | 57 | 2.69 | 0.37 | 7 | 6 | 100.0 | 3.00 | 0.59 | 2 | - | - |
| Rice County (part) | - | - | (X) | - | - | (X) | - | (X) | - | - | (X) |
| Dent city, Otter Tail County | 80 | 2.72 | 0.45 | 3 | 4 | 97.1 | 2.09 | 0.50 | 3 | 2 | - |
| Denver township, Rock County | 71 | 3.16 | 0.46 | 4 | 26 | 100.0 | 2.21 | 0.26 | 2 | 2 | - |
| Derrynane township, Le Sueur County | 195 | 2.81 | 0.40 | 8 | 43 | 96.4 | 2.93 | 0.44 | 2 | 4 | - |
| Des Moines township, Jackson County | 109 | 2.55 | 0.37 | - | 23 | 93.2 | 2.19 | 0.34 | 6 | 4 | - |
| Des Moines River township, Murray County | 76 | 2.55 | 0.37 | - | 19 | 96.4 | 3.76 | 0.59 | 3 | 1 | - |
| Detroit township, Becker County | 904 | 2.54 | 0.38 | 83 | 92 | 85.5 | 2.72 | 0.45 | 49 | - | 5.9 |
| Detroit Lakes city, Becker County | 3 300 | 2.41 | 0.37 | 240 | 359 | 89.2 | 1.65 | 0.45 | 482 | 6 | 59.1 |
| Dewald township, Nobles County | 95 | 2.65 | 0.39 | 2 | 14 | 97.5 | 3.00 | 0.55 | - | 5 | - |
| Dewey township, Roseau County | 50 | 2.49 | 0.35 | 6 | 2 | 91.1 | 1.60 | 0.25 | - | - | - |
| Dexter city, Mower County | 128 | 2.47 | 0.41 | 8 | 11 | 90.7 | 3.05 | 0.68 | 12 | - | 61.9 |
| Dexter township, Mower County | 98 | 2.77 | 0.40 | 8 | 28 | 100.0 | 2.40 | 0.43 | 2 | - | 20.0 |
| Diamond Lake township, Lincoln County | 89 | 2.71 | 0.41 | 8 | 19 | 97.5 | 3.30 | 0.45 | 4 | - | - |
| Dieter township, Roseau County | 60 | 2.53 | 0.39 | - | 10 | 81.8 | 2.60 | 0.52 | - | - | - |
| Dilworth city, Clay County | 1 161 | 2.70 | 0.41 | 71 | 107 | 86.2 | 2.31 | 0.59 | 147 | - | 68.2 |
| Dodge Center city, Dodge County | 824 | 2.90 | 0.45 | 92 | 48 | 90.0 | 1.78 | 0.45 | 70 | 3 | 58.4 |
| Dollymount township, Traverse County | 25 | 3.67 | 0.46 | - | 4 | 100.0 | 1.86 | 0.36 | - | - | - |
| Donaldson city, Kittson County | 20 | 2.67 | 0.47 | 4 | - | 100.0 | 2.00 | 0.40 | - | 2 | - |
| Donnelly township, Marshall County | 9 | 2.56 | 0.37 | - | 4 | 100.0 | - | (X) | - | - | (X) |
| Donnelly city, Stevens County | 114 | 2.19 | 0.35 | 10 | 19 | 96.2 | 1.30 | 0.24 | 3 | 3 | - |
| Donnelly township, Stevens County | 52 | 2.25 | 0.33 | - | 26 | 100.0 | 1.50 | 0.50 | 3 | - | 75.0 |
| Dora township, Otter Tail County | 294 | 2.39 | 0.39 | 22 | 27 | 86.7 | 2.00 | 0.38 | 10 | 2 | - |
| Doran city, Wilkin County | 25 | 2.32 | 0.35 | 3 | 7 | 92.0 | - | (X) | - | - | (X) |
| Douglas township, Dakota County | 239 | 3.29 | 0.44 | 20 | 37 | 98.2 | 1.64 | 0.26 | 3 | 2 | - |
| Dover city, Olmsted County | 177 | 2.73 | 0.43 | 13 | 20 | 90.4 | 2.71 | 0.58 | 10 | - | 11.9 |
| Dover township, Olmsted County | 154 | 3.13 | 0.44 | 7 | 34 | 86.2 | 2.00 | 0.35 | 10 | - | - |
| Dovray city, Murray County | 32 | 1.83 | 0.34 | 2 | 6 | 100.0 | 3.00 | 0.60 | - | - | - |
| Dovray township, Murray County | 72 | 2.24 | 0.31 | 2 | 25 | 97.1 | 6.00 | 0.60 | - | - | - |
| Dovre township, Kandiyohi County | 712 | 2.81 | 0.36 | 46 | 41 | 98.5 | 2.25 | 0.51 | 30 | - | 10.9 |
| Drammen township, Lincoln County | 49 | 3.08 | 0.44 | 2 | 8 | 100.0 | 2.18 | 0.36 | 6 | - | - |
| Dresbach township, Winona County | 158 | 2.43 | 0.35 | 11 | 14 | 97.9 | 2.33 | 0.41 | 4 | - | - |
| Dryden township, Sibley County | 112 | 2.94 | 0.42 | - | 33 | 100.0 | 2.50 | 0.38 | 2 | - | - |
| Dublin township, Swift County | 59 | 2.60 | 0.36 | - | 23 | 100.0 | 3.22 | 0.46 | - | 2 | - |
| Dudley township, Clearwater County | 132 | 3.21 | 0.55 | 16 | 16 | 89.6 | 3.00 | 0.45 | - | - | - |
| Duluth city, St. Louis County | 35 487 | 2.46 | 0.39 | 1 855 | 4 295 | 91.6 | 1.90 | 0.49 | 5 515 | 199 | 51.4 |
| Duluth township, St. Louis County | 674 | 2.55 | 0.41 | 48 | 107 | 91.8 | 2.28 | 0.54 | 16 | 4 | 18.5 |
| Dumont city, Traverse County | 52 | 2.36 | 0.36 | 2 | 9 | 92.0 | 1.00 | 0.25 | - | - | - |
| Dunbar township, Faribault County | 113 | 2.85 | 0.42 | 8 | 23 | 96.0 | 2.57 | 0.50 | 4 | - | - |
| Dundas city, Rice County | 218 | 2.41 | 0.37 | 44 | 25 | 97.9 | 2.60 | 0.52 | 9 | 3 | - |
| Dundee city, Nobles County | 54 | 2.30 | 0.35 | - | 13 | 95.7 | 1.75 | 0.37 | - | 2 | - |
| Dunn township, Otter Tail County | 387 | 2.21 | 0.35 | 22 | 19 | 86.2 | 2.46 | 0.45 | 16 | - | - |
| Dunnell city, Martin County | 84 | 2.25 | 0.36 | 4 | 15 | 100.0 | 4.75 | 0.68 | 1 | - | - |
| Durand township, Beltrami County | 73 | 2.12 | 0.37 | 2 | 10 | 65.2 | 1.00 | 0.33 | 4 | - | - |
| Eagan city, Dakota County | 23 776 | 2.86 | 0.39 | 1 853 | 559 | 93.8 | 2.09 | 0.53 | 3 035 | - | 80.6 |
| Eagle township, Carlton County | 230 | 2.27 | 0.41 | 26 | 51 | 85.2 | 1.64 | 0.37 | 6 | 2 | - |
| Eagle Bend city, Todd County | 281 | 2.55 | 0.42 | 28 | 34 | 89.3 | 1.54 | 0.37 | 15 | - | 34.3 |
| Eagle Lake city, Blue Earth County | 652 | 2.84 | 0.42 | 96 | 45 | 78.0 | 2.12 | 0.53 | 59 | 3 | 38.8 |
| Eagle Lake township, Otter Tail County | 136 | 2.62 | 0.42 | 6 | 18 | 94.8 | 2.30 | 0.47 | 4 | 2 | - |
| Eagle Point township, Marshall County | 13 | 2.23 | 0.39 | - | 4 | 100.0 | - | (X) | - | - | (X) |
| Eagles Nest township, St. Louis County | 95 | 1.96 | 0.36 | 12 | 8 | 96.8 | - | (X) | - | - | (X) |
| Eagle Valley township, Todd County | 203 | 2.92 | 0.44 | 16 | 23 | 89.7 | 2.89 | 0.54 | 1 | - | - |
| Eagle View township, Becker County | 76 | 2.73 | 0.57 | 8 | 6 | 94.1 | 3.64 | 0.65 | 9 | - | - |
| East Bethel city, Anoka County | 3 607 | 3.04 | 0.45 | 325 | 143 | 88.8 | 2.70 | 0.54 | 3 | - | 19.1 |
| East Cass UT, Cass County | 24 | 1.83 | 0.36 | 5 | 7 | 79.2 | - | (X) | - | - | (X) |
| East Chain township, Martin County | 126 | 2.70 | 0.37 | - | 14 | 100.0 | 2.97 | 0.44 | - | 2 | - |

Table 24. Owner and Renter Household Characteristics: 2000—Con.

[Data based on a sample (except Tables 65-68). For information on confidentiality protection, coverage, sampling error, and nonsampling error, see Appendix G. For location of definitions, see "How to Use This Census Report"]

| State County Place and County Subdivision | Owner-occupied housing units | | | | | | Renter-occupied housing units | | | | |
|--|------------------------------|------------------------|--------------------|----------------------------------|-----------------|--------------------------------------|-------------------------------|--------------------|----------------------------------|-----------------|--------------------------------------|
| | Occupied housing units | Average household size | Occupants per room | Year householder moved into unit | | Percent 1 unit, detached or attached | Average household size | Occupants per room | Year householder moved into unit | | Percent 5 or more units in structure |
| | | | | 1999 to March 2000 | 1969 or earlier | | | | 1999 to March 2000 | 1969 or earlier | |
| PLACE AND COUNTY SUBDIVISION—Con. | | | | | | | | | | | |
| East Cook UT, Cook County | 363 | 2.24 | 0.43 | 13 | 20 | 98.0 | 2.55 | 0.60 | 51 | - | 9.4 |
| Eastern township, Otter Tail County | 92 | 2.72 | 0.39 | 4 | 12 | 92.6 | 1.73 | 0.44 | - | - | - |
| East Grand Forks city, Polk County | 2 928 | 2.83 | 0.43 | 206 | 259 | 93.0 | 1.95 | 0.51 | 415 | - | 69.1 |
| East Gull Lake city, Cass County | 367 | 2.76 | 0.40 | 35 | 26 | 98.5 | 1.82 | 0.34 | 18 | 2 | - |
| East Kittson UT, Kittson County | 7 | 4.29 | 0.83 | - | 2 | 57.1 | - | (X) | - | - | (X) |
| East Koochiching UT, Koochiching County | 165 | 2.56 | 0.42 | 2 | 29 | 77.1 | 1.38 | 0.28 | - | - | - |
| East Lake Lillian township, Kandiyohi County | 99 | 2.56 | 0.42 | 4 | 25 | 82.9 | 1.59 | 0.28 | - | 6 | - |
| Easton city, Faribault County | 91 | 2.13 | 0.33 | 6 | 14 | 95.3 | 1.67 | 0.22 | 2 | - | - |
| East Park township, Marshall County | 8 | 2.50 | 0.45 | - | 2 | 75.0 | - | (X) | - | - | (X) |
| East Side township, Mille Lacs County | 338 | 2.13 | 0.38 | 23 | 15 | 82.8 | 2.84 | 0.63 | 7 | - | - |
| East Valley township, Marshall County | 22 | 2.28 | 0.34 | - | 8 | 88.9 | 1.50 | 0.20 | - | - | - |
| Echo city, Yellow Medicine County | 117 | 2.24 | 0.35 | 7 | 15 | 92.2 | 1.96 | 0.35 | 7 | - | 40.7 |
| Echo township, Yellow Medicine County | 74 | 3.00 | 0.38 | 6 | 13 | 95.0 | 2.36 | 0.30 | 2 | - | - |
| Eckles township, Beltrami County | 365 | 2.73 | 0.49 | 24 | 25 | 56.3 | 2.89 | 0.64 | 65 | - | 2.2 |
| Eckvoll township, Marshall County | 27 | 3.16 | 0.54 | - | 8 | 76.0 | 6.00 | 0.86 | 1 | 1 | 50.0 |
| Eddy township, Clearwater County | 127 | 2.57 | 0.39 | 4 | 32 | 88.5 | 1.71 | 0.29 | 6 | 4 | - |
| Eden township, Brown County | 127 | 2.47 | 0.32 | 4 | 41 | 92.0 | 2.43 | 0.33 | 3 | 3 | - |
| Eden township, Pipestone County | 103 | 3.21 | 0.45 | 8 | 18 | 89.9 | 2.29 | 0.39 | 4 | - | - |
| Eden township, Polk County | 73 | 2.51 | 0.38 | 2 | 14 | 85.7 | 3.10 | 0.65 | 5 | 2 | - |
| Eden Lake township, Stearns County | 533 | 2.97 | 0.46 | 29 | 45 | 89.3 | 2.03 | 0.42 | 12 | 8 | - |
| Eden Prairie city, Hennepin County | 20 457 | 2.85 | 0.37 | 1 731 | 326 | 94.9 | 2.03 | 0.55 | 2 269 | 10 | 80.1 |
| Eden Valley city | 358 | 2.64 | 0.42 | 23 | 35 | 87.4 | 1.43 | 0.37 | 58 | 6 | 59.8 |
| Meeker County (part) | 206 | 2.63 | 0.40 | 11 | 19 | 96.5 | 1.58 | 0.37 | 21 | 6 | 48.4 |
| Stearns County (part) | 152 | 2.65 | 0.43 | 12 | 16 | 75.0 | 1.23 | 0.36 | 37 | - | 75.0 |
| Edgerton city, Pipestone County | 437 | 2.37 | 0.36 | 24 | 79 | 98.4 | 1.61 | 0.32 | 11 | - | 29.4 |
| Edina city, Hennepin County | 20 986 | 2.45 | 0.33 | 1 207 | 1 972 | 80.4 | 1.60 | 0.43 | 1 860 | 19 | 84.7 |
| Edison township, Swift County | 51 | 2.25 | 0.30 | 5 | 18 | 95.8 | 1.67 | 0.24 | 1 | - | - |
| Edna township, Otter Tail County | 353 | 2.56 | 0.36 | 24 | 27 | 94.9 | 3.09 | 0.45 | 14 | 2 | - |
| Edwards township, Kandiyohi County | 95 | 3.04 | 0.41 | 4 | 17 | 97.6 | 2.00 | 0.48 | 7 | - | 27.3 |
| Effie city, Itasca County | 41 | 2.32 | 0.44 | 2 | 13 | 91.9 | 2.50 | 0.56 | 2 | - | - |
| Effie UT, Itasca County | 70 | 2.75 | 0.47 | 4 | 14 | 92.6 | 1.50 | 0.50 | 2 | - | - |
| Effington township, Otter Tail County | 112 | 3.01 | 0.43 | 9 | 25 | 90.7 | 2.40 | 0.39 | 2 | 2 | 13.3 |
| Egdon township, Clay County | 149 | 3.11 | 0.44 | 8 | 24 | 90.1 | 2.57 | 0.53 | - | - | - |
| Eidsvold township, Lyon County | 85 | 2.81 | 0.42 | 4 | 16 | 97.5 | 2.33 | 0.32 | 2 | 2 | - |
| Eitzen city, Houston County | 114 | 2.28 | 0.33 | 11 | 14 | 94.4 | 1.83 | 0.37 | 2 | - | - |
| Elba city, Winona County | 73 | 2.90 | 0.46 | 2 | 8 | 82.5 | 2.60 | 0.54 | 4 | - | - |
| Elba township, Winona County | 95 | 2.78 | 0.36 | 10 | 6 | 97.4 | 3.05 | 0.46 | 6 | 2 | - |
| Elbow Lake CDP | 48 | 2.55 | 0.54 | 2 | 3 | 82.8 | 3.95 | 0.65 | 3 | - | - |
| Becker County (part) | 48 | 2.55 | 0.54 | 2 | 3 | 82.8 | 3.95 | 0.65 | 3 | - | - |
| Clearwater County (part) | - | - | (X) | - | - | (X) | - | (X) | - | - | (X) |
| Elbow Lake city, Grant County | 561 | 2.48 | 0.38 | 60 | 75 | 95.8 | 1.71 | 0.38 | 49 | - | 53.9 |
| Elbow Lake township, Grant County | 60 | 2.36 | 0.35 | - | 12 | 94.3 | 1.14 | 0.22 | 2 | - | - |
| Eldorado township, Stevens County | 43 | 3.28 | 0.43 | 2 | 15 | 82.1 | 3.25 | 0.81 | - | - | - |
| Elgin city, Wabasha County | 323 | 2.59 | 0.40 | 9 | 37 | 95.5 | 1.95 | 0.47 | 38 | 2 | 60.8 |
| Elgin township, Wabasha County | 254 | 3.32 | 0.42 | 9 | 23 | 95.5 | 3.06 | 0.45 | 11 | 4 | - |
| Elizabeth city, Otter Tail County | 74 | 2.36 | 0.41 | 7 | 9 | 75.4 | 2.60 | 0.52 | 3 | 2 | - |
| Elizabeth township, Otter Tail County | 289 | 2.47 | 0.38 | 19 | 35 | 89.6 | 3.37 | 0.65 | 2 | 2 | - |
| Elk township, Nobles County | 107 | 2.82 | 0.43 | 2 | 21 | 90.6 | 2.91 | 0.42 | 2 | 2 | - |
| Elk Lake township, Grant County | 94 | 2.60 | 0.37 | 5 | 8 | 94.1 | 4.78 | 0.72 | 4 | 2 | - |
| Elko city, Scott County | 162 | 3.13 | 0.43 | 22 | 13 | 97.5 | 2.50 | 0.63 | - | - | - |
| Elk River city, Sherburne County | 5 664 | 3.09 | 0.42 | 512 | 228 | 98.4 | 2.01 | 0.53 | 476 | - | 79.9 |
| Elkton township, Clay County | 104 | 2.66 | 0.36 | 7 | 18 | 91.0 | 3.25 | 0.43 | - | 2 | - |
| Elkton city, Mower County | 49 | 2.66 | 0.42 | - | 7 | 95.7 | 6.00 | 2.00 | - | - | 50.0 |
| Ellendale city, Steele County | 243 | 2.45 | 0.38 | 15 | 32 | 99.0 | 2.00 | 0.40 | 16 | 2 | 29.2 |
| Ellington township, Dodge County | 104 | 2.77 | 0.41 | - | 13 | 93.0 | 2.61 | 0.34 | 2 | 6 | - |
| Ellsborough township, Murray County | 60 | 3.73 | 0.56 | 1 | 20 | 91.7 | 3.92 | 0.62 | - | 4 | - |
| Ellsburg township, St. Louis County | 78 | 2.51 | 0.48 | 9 | 7 | 88.5 | - | (X) | - | - | (X) |
| Ellsworth township, Meeker County | 322 | 2.57 | 0.40 | 32 | 21 | 85.2 | 2.83 | 0.71 | - | - | - |
| Ellsworth city, Nobles County | 218 | 2.10 | 0.35 | 12 | 17 | 98.9 | 2.63 | 0.54 | 12 | 1 | 15.6 |
| Elm Creek township, Martin County | 79 | 2.52 | 0.39 | 2 | 14 | 92.1 | 3.38 | 0.47 | - | - | - |
| Elmdale city, Morrison County | 40 | 2.58 | 0.40 | 7 | 5 | 100.0 | 1.50 | 0.30 | - | - | - |
| Elmdale township, Morrison County | 292 | 3.03 | 0.46 | 25 | 50 | 93.4 | 2.76 | 0.43 | 6 | 7 | - |
| Elmer township, Pipestone County | 98 | 3.34 | 0.47 | 7 | 21 | 100.0 | 2.47 | 0.37 | 3 | - | - |
| Elmer township, St. Louis County | 61 | 3.00 | 0.57 | 3 | 16 | 77.8 | 2.71 | 0.68 | 1 | 2 | 42.9 |
| Elmira township, Olmsted County | 119 | 2.91 | 0.39 | 9 | 26 | 91.7 | 3.35 | 0.46 | 4 | 5 | - |
| Elmo township, Otter Tail County | 135 | 2.70 | 0.45 | 7 | 35 | 82.3 | 2.82 | 0.48 | 9 | - | - |
| Elmore city, Faribault County | 315 | 2.09 | 0.35 | 31 | 59 | 95.1 | 2.33 | 0.47 | 25 | - | 14.3 |
| Elmore township, Faribault County | 88 | 2.29 | 0.34 | 2 | 29 | 97.5 | 2.44 | 0.34 | - | 2 | - |
| Elmwood township, Clay County | 133 | 3.11 | 0.41 | 8 | 17 | 96.9 | 2.33 | 0.27 | - | 2 | - |
| Elrosa city, Stearns County | 60 | 2.32 | 0.40 | 2 | 3 | 100.0 | - | (X) | - | - | (X) |
| Ely city, St. Louis County | 1 694 | 2.11 | 0.36 | 48 | 411 | 94.4 | 1.89 | 0.43 | 170 | 12 | 28.0 |
| Elysian city | 207 | 2.63 | 0.42 | 22 | 20 | 79.8 | 1.50 | 0.29 | 15 | 4 | 26.5 |
| Le Sueur County (part) | 207 | 2.63 | 0.42 | 22 | 20 | 79.8 | 1.50 | 0.29 | 15 | 4 | 26.5 |
| Waseca County (part) | - | - | (X) | - | - | (X) | - | (X) | - | - | (X) |
| Elysian township, Le Sueur County | 381 | 2.52 | 0.38 | 31 | 42 | 95.2 | 2.04 | 0.32 | 10 | 17 | 4.0 |
| Emardville township, Red Lake County | 91 | 2.47 | 0.40 | - | 15 | 91.9 | 2.47 | 0.54 | 2 | 5 | - |
| Embarrass township, St. Louis County | 294 | 2.37 | 0.41 | 15 | 75 | 85.8 | 1.54 | 0.36 | 3 | - | - |
| Emerald township, Faribault County | 88 | 2.57 | 0.35 | 4 | 18 | 100.0 | 2.21 | 0.31 | - | 3 | - |
| Emily city, Crow Wing County | 371 | 2.23 | 0.39 | 23 | 18 | 87.0 | 2.23 | 0.44 | 12 | 2 | 5.0 |
| Emmet township, Renville County | 99 | 2.77 | 0.36 | 5 | 27 | 93.1 | 2.42 | 0.36 | 5 | 2 | 16.7 |
| Emmons city, Freeborn County | 179 | 2.48 | 0.37 | 14 | 17 | 100.0 | 2.70 | 0.59 | 14 | - | 30.0 |
| Empire township, Dakota County | 505 | 2.98 | 0.41 | 64 | 63 | 100.0 | 3.91 | 0.80 | 21 | - | - |
| Enstrom township, Roseau County | 204 | 2.85 | 0.51 | 20 | 6 | 53.8 | 2.95 | 0.67 | 6 | - | - |
| Enterprise township, Jackson County | 87 | 2.23 | 0.31 | 4 | 28 | 100.0 | 1.88 | 0.34 | 3 | 4 | - |
| Equality township, Red Lake County | 52 | 2.12 | 0.36 | - | 11 | 83.3 | 2.30 | 0.42 | 4 | - | - |

Table 24. Owner and Renter Household Characteristics: 2000—Con.

[Data based on a sample (except Tables 65-68). For information on confidentiality protection, coverage, sampling error, and nonsampling error, see Appendix G. For location of definitions, see "How to Use This Census Report"]

| State County Place and County Subdivision | Owner-occupied housing units | | | | | | Renter-occupied housing units | | | | |
|---|------------------------------|------------------------|--------------------|----------------------------------|-----------------|--------------------------------------|-------------------------------|--------------------|----------------------------------|-----------------|--------------------------------------|
| | Occupied housing units | Average household size | Occupants per room | Year householder moved into unit | | Percent 1 unit, detached or attached | Average household size | Occupants per room | Year householder moved into unit | | Percent 5 or more units in structure |
| | | | | 1999 to March 2000 | 1969 or earlier | | | | 1999 to March 2000 | 1969 or earlier | |
| PLACE AND COUNTY SUBDIVISION—Con. | | | | | | | | | | | |
| Erdahl township, Grant County | 122 | 2.71 | 0.39 | 2 | 14 | 93.9 | 3.29 | 0.49 | 1 | 2 | - |
| Erhard city, Otter Tail County | 72 | 2.15 | 0.37 | 5 | 6 | 56.1 | 1.00 | 0.21 | 4 | - | - |
| Erhards Grove township, Otter Tail County | 174 | 2.74 | 0.42 | 4 | 23 | 85.0 | 2.52 | 0.46 | 4 | 8 | - |
| Ericson township, Renville County | 85 | 2.80 | 0.40 | 7 | 23 | 97.3 | 3.50 | 0.50 | 4 | 2 | - |
| Erie township, Becker County | 581 | 2.86 | 0.42 | 59 | 34 | 80.9 | 2.08 | 0.39 | 6 | - | - |
| Erin township, Rice County | 278 | 2.82 | 0.41 | 31 | 39 | 93.5 | 4.06 | 0.72 | - | 2 | - |
| Erskine city, Polk County | 199 | 2.38 | 0.39 | 5 | 25 | 90.8 | 1.73 | 0.42 | 25 | - | 17.7 |
| Espelie township, Marshall County | 19 | 3.47 | 0.55 | 4 | - | 63.2 | - | (X) | - | - | (X) |
| Esther township, Polk County | 62 | 2.49 | 0.35 | - | 11 | 95.7 | 2.33 | 0.38 | 2 | 2 | - |
| Euclid township, Polk County | 64 | 2.86 | 0.43 | 4 | 18 | 91.5 | 1.60 | 0.28 | 3 | - | - |
| Eureka township, Dakota County | 498 | 3.02 | 0.41 | 28 | 50 | 98.1 | 2.41 | 0.38 | - | 2 | - |
| Evan city, Brown County | 41 | 2.95 | 0.44 | 3 | 9 | 94.6 | 1.75 | 0.23 | - | - | - |
| Evansville city, Douglas County | 254 | 2.34 | 0.36 | 14 | 32 | 89.4 | 1.07 | 0.29 | 22 | 2 | 49.3 |
| Evansville township, Douglas County | 84 | 2.90 | 0.39 | 4 | 9 | 97.4 | 2.00 | 0.29 | - | 3 | - |
| Eveleth city, St. Louis County | 1 717 | 2.33 | 0.39 | 74 | 356 | 94.6 | 1.70 | 0.44 | 199 | 11 | 33.5 |
| Everglade township, Stevens County | 49 | 2.95 | 0.38 | 3 | 20 | 100.0 | 2.50 | 0.34 | 2 | - | - |
| Evergreen township, Becker County | 111 | 3.02 | 0.51 | 5 | 17 | 89.0 | 2.30 | 0.40 | 4 | 5 | - |
| Everts township, Otter Tail County | 303 | 2.31 | 0.37 | 25 | 29 | 90.0 | 1.85 | 0.38 | 2 | 2 | - |
| Ewington township, Jackson County | 104 | 2.35 | 0.33 | 3 | 17 | 97.4 | 1.96 | 0.27 | 11 | 2 | - |
| Excel township, Marshall County | 107 | 2.82 | 0.40 | 3 | 10 | 78.4 | 2.60 | 0.43 | - | - | - |
| Excelsior city, Hennepin County | 1 194 | 2.42 | 0.36 | 52 | 63 | 87.4 | 1.63 | 0.49 | 248 | - | 81.6 |
| Eyota city, Olmsted County | 597 | 2.91 | 0.42 | 55 | 43 | 91.3 | 2.09 | 0.50 | 47 | 2 | 40.2 |
| Eyota township, Olmsted County | 156 | 2.49 | 0.36 | 3 | 22 | 81.0 | 2.60 | 0.46 | 7 | 2 | - |
| Fahlun township, Kandiyohi County | 145 | 2.75 | 0.44 | 16 | 21 | 88.1 | 3.55 | 0.54 | 4 | 1 | - |
| Fairbanks township, St. Louis County | 44 | 1.80 | 0.40 | 5 | 5 | 68.2 | - | (X) | - | - | (X) |
| Fairfax township, Polk County | 66 | 2.95 | 0.42 | 2 | 14 | 94.8 | 2.00 | 0.30 | - | - | - |
| Fairfax city, Renville County | 533 | 2.39 | 0.37 | 37 | 75 | 96.5 | 2.07 | 0.46 | 44 | - | 41.2 |
| Fairfield township, Crow Wing County | 117 | 2.22 | 0.37 | 2 | 22 | 90.9 | 2.86 | 0.57 | - | 2 | - |
| Fairfield township, Swift County | 60 | 2.68 | 0.34 | - | 32 | 100.0 | 1.75 | 0.32 | 2 | - | - |
| Fair Haven township, Stearns County | 507 | 2.85 | 0.44 | 45 | 44 | 82.8 | 3.45 | 0.58 | 14 | - | - |
| Fairmont city, Martin County | 4 701 | 2.37 | 0.36 | 290 | 553 | 92.7 | 1.92 | 0.49 | 526 | 26 | 43.2 |
| Fairmont township, Martin County | 104 | 2.93 | 0.39 | 6 | 9 | 97.8 | 3.00 | 0.42 | 8 | 3 | - |
| Fairview township, Cass County | 216 | 2.44 | 0.34 | 27 | 2 | 94.6 | 1.86 | 0.31 | 8 | - | - |
| Fairview township, Lyon County | 157 | 2.92 | 0.42 | 9 | 30 | 97.9 | 2.94 | 0.45 | 4 | - | - |
| Falcon Heights city, Ramsey County | 2 096 | 2.47 | 0.35 | 54 | 237 | 92.7 | 2.28 | 0.73 | 350 | 7 | 76.0 |
| Falk township, Clearwater County | 81 | 3.19 | 0.57 | 14 | 10 | 73.3 | 5.00 | 1.00 | - | - | - |
| Fall Lake township, Lake County | 279 | 1.98 | 0.35 | 13 | 26 | 99.2 | 2.03 | 0.48 | 11 | 6 | - |
| Falun township, Roseau County | 104 | 2.52 | 0.44 | 6 | 25 | 80.9 | 1.30 | 0.22 | 3 | 3 | - |
| Fanny township, Polk County | 31 | 3.19 | 0.42 | - | 4 | 92.6 | 4.00 | 0.62 | - | - | - |
| Farden township, Hubbard County | 362 | 2.95 | 0.50 | 45 | 27 | 68.2 | 2.14 | 0.47 | 20 | 3 | - |
| Faribault city, Rice County | 7 472 | 2.57 | 0.40 | 543 | 534 | 85.7 | 2.44 | 0.60 | 684 | 46 | 49.9 |
| Farley township, Polk County | 19 | 1.84 | 0.33 | - | 9 | 100.0 | - | (X) | - | - | (X) |
| Farming township, Stearns County | 276 | 3.24 | 0.50 | 16 | 47 | 92.1 | 2.75 | 0.47 | 2 | 4 | 8.3 |
| Farmington city, Dakota County | 4 192 | 3.14 | 0.45 | 662 | 155 | 98.5 | 1.66 | 0.44 | 135 | - | 66.9 |
| Farmington township, Olmsted County | 188 | 2.73 | 0.38 | 2 | 57 | 87.6 | 2.43 | 0.33 | 6 | 4 | - |
| Farm Island township, Aitkin County | 442 | 2.45 | 0.38 | 31 | 22 | 90.5 | 2.52 | 0.49 | 8 | - | - |
| Farwell city, Pope County | 24 | 1.91 | 0.29 | 2 | 9 | 100.0 | 3.00 | 0.50 | 2 | - | - |
| Fawn Lake township, Todd County | 180 | 2.78 | 0.44 | 11 | 15 | 94.6 | 1.08 | 0.20 | - | - | - |
| Faxon township, Sibley County | 194 | 3.25 | 0.42 | 18 | 16 | 98.9 | 2.44 | 0.48 | 2 | - | - |
| Fayal township, St. Louis County | 769 | 2.47 | 0.40 | 32 | 159 | 95.6 | 2.18 | 0.51 | 7 | 4 | - |
| Featherstone township, Goodhue County | 280 | 2.79 | 0.37 | 8 | 39 | 97.7 | 2.33 | 0.30 | 2 | 6 | - |
| Federal Dam city, Cass County | 50 | 2.19 | 0.37 | 2 | 14 | 77.1 | 1.00 | 0.25 | - | 2 | - |
| Feeley township, Itasca County | 127 | 2.52 | 0.44 | 7 | 16 | 75.2 | 1.83 | 0.42 | - | - | - |
| Felton city, Clay County | 102 | 2.26 | 0.41 | 2 | 18 | 78.6 | 1.28 | 0.40 | 11 | - | - |
| Felton township, Clay County | 36 | 2.82 | 0.40 | 5 | 8 | 100.0 | 2.75 | 0.50 | - | - | - |
| Fenton township, Murray County | 73 | 3.03 | 0.42 | - | 16 | 97.1 | 1.80 | 0.35 | - | 2 | - |
| Fergus Falls city, Otter Tail County | 5 641 | 2.58 | 0.38 | 363 | 482 | 93.1 | 1.64 | 0.44 | 795 | 23 | 64.1 |
| Fergus Falls township, Otter Tail County | 349 | 2.97 | 0.39 | 22 | 51 | 94.4 | 2.18 | 0.33 | 4 | - | 18.2 |
| Fern township, Hubbard County | 83 | 2.51 | 0.46 | 12 | 12 | 55.3 | 3.00 | 0.53 | 2 | - | - |
| Fertile city, Polk County | 395 | 2.18 | 0.35 | 15 | 70 | 89.9 | 1.79 | 0.43 | 29 | - | 61.1 |
| Field township, St. Louis County | 182 | 2.27 | 0.40 | 7 | 36 | 89.5 | 2.00 | 0.46 | 2 | - | - |
| Fieldon township, Watonwan County | 85 | 2.81 | 0.36 | 4 | 18 | 95.6 | 3.35 | 0.56 | 2 | - | - |
| Fifty Lakes city, Crow Wing County | 180 | 1.99 | 0.34 | 18 | 9 | 95.2 | 2.07 | 0.57 | 2 | - | 14.3 |
| Fillmore township, Fillmore County | 180 | 2.62 | 0.39 | 12 | 31 | 91.3 | 2.73 | 0.43 | 2 | 6 | - |
| Fine Lakes township, St. Louis County | 47 | 2.45 | 0.43 | - | 4 | 74.5 | - | (X) | - | - | (X) |
| Finlayson city, Pine County | 141 | 2.56 | 0.40 | 18 | 7 | 84.0 | 2.18 | 0.61 | 5 | - | 54.5 |
| Finlayson township, Pine County | 195 | 2.56 | 0.46 | 22 | 16 | 74.3 | 1.80 | 0.44 | 3 | - | - |
| Fisher city, Polk County | 165 | 2.62 | 0.39 | 2 | 25 | 98.3 | 2.02 | 0.48 | 23 | - | 64.0 |
| Fisher township, Polk County | 70 | 3.28 | 0.45 | 2 | 8 | 96.7 | 2.40 | 0.31 | - | 3 | - |
| Fish Lake township, Chisago County | 633 | 2.80 | 0.42 | 74 | 37 | 98.6 | 2.59 | 0.60 | 13 | 6 | - |
| Fleming township, Aitkin County | 152 | 2.43 | 0.40 | 4 | 8 | 91.9 | 1.25 | 0.30 | 10 | - | - |
| Fleming township, Pine County | 41 | 2.24 | 0.40 | 6 | 8 | 78.0 | - | (X) | - | - | (X) |
| Flensburg city, Morrison County | 90 | 2.95 | 0.46 | - | 8 | 94.9 | 2.17 | 0.39 | - | 4 | - |
| Flom township, Norman County | 95 | 2.51 | 0.39 | - | 23 | 94.8 | 1.78 | 0.29 | 5 | 2 | 11.1 |
| Floodwood city, St. Louis County | 249 | 2.09 | 0.41 | 19 | 29 | 78.9 | 1.61 | 0.44 | 32 | 2 | 46.4 |
| Floodwood township, St. Louis County | 116 | 2.80 | 0.48 | 13 | 27 | 92.8 | 1.40 | 0.19 | - | - | - |
| Flora township, Renville County | 90 | 3.28 | 0.44 | 2 | 22 | 93.1 | 3.22 | 0.45 | 4 | 2 | - |
| Florence township, Goodhue County | 523 | 2.56 | 0.39 | 33 | 62 | 94.3 | 2.18 | 0.41 | 6 | - | - |
| Florence city, Lyon County | 18 | 2.39 | 0.33 | - | 2 | 94.4 | - | (X) | - | - | (X) |
| Florida township, Yellow Medicine County | 56 | 3.00 | 0.48 | - | 4 | 89.6 | 2.75 | 0.48 | 4 | - | - |
| Flowing township, Clay County | 38 | 3.31 | 0.51 | - | 13 | 94.3 | 2.67 | 0.32 | - | 2 | - |
| Foldahl township, Marshall County | 38 | 2.67 | 0.48 | 2 | 8 | 88.9 | 2.00 | 0.40 | - | - | - |
| Folden township, Otter Tail County | 115 | 2.49 | 0.41 | 4 | 12 | 88.6 | 1.40 | 0.29 | 2 | 6 | - |
| Foley city, Benton County | 751 | 2.87 | 0.46 | 54 | 99 | 89.8 | 2.01 | 0.50 | 70 | 3 | 66.2 |
| Folsom township, Traverse County | 63 | 2.55 | 0.41 | 2 | 10 | 93.1 | 2.40 | 0.35 | - | - | - |
| Forada city, Douglas County | 78 | 2.67 | 0.44 | 9 | 2 | 84.3 | 2.50 | 0.63 | 2 | - | - |
| Ford township, Kanabec County | 73 | 2.54 | 0.42 | 9 | 13 | 83.6 | 1.67 | 0.42 | - | - | - |
| Forest township, Becker County | 35 | 1.88 | 0.36 | 3 | 2 | 100.0 | 0.67 | 0.13 | - | - | - |

Table 24. Owner and Renter Household Characteristics: 2000—Con.

[Data based on a sample (except Tables 65-68). For information on confidentiality protection, coverage, sampling error, and nonsampling error, see Appendix G. For location of definitions, see "How to Use This Census Report"]

| State County Place and County Subdivision | Owner-occupied housing units | | | | | | Renter-occupied housing units | | | | |
|--|------------------------------|------------------------|--------------------|----------------------------------|-----------------|--------------------------------------|-------------------------------|--------------------|----------------------------------|-----------------|--------------------------------------|
| | Occupied housing units | Average household size | Occupants per room | Year householder moved into unit | | Percent 1 unit, detached or attached | Average household size | Occupants per room | Year householder moved into unit | | Percent 5 or more units in structure |
| | | | | 1999 to March 2000 | 1969 or earlier | | | | 1999 to March 2000 | 1969 or earlier | |
| PLACE AND COUNTY SUBDIVISION—Con. | | | | | | | | | | | |
| Forest township, Rice County | 406 | 2.83 | 0.39 | 54 | 39 | 97.1 | 2.91 | 0.60 | 12 | 2 | 6.1 |
| Forest Area township, Lake of the Woods County | 7 | 1.43 | 0.36 | - | - | - | - | (X) | - | - | (X) |
| Forest City township, Meeker County | 233 | 2.91 | 0.44 | 9 | 45 | 90.1 | 3.03 | 0.50 | 7 | 2 | - |
| Forest Lake city, Washington County | 2 822 | 2.73 | 0.44 | 232 | 144 | 86.4 | 1.86 | 0.50 | 406 | 17 | 79.5 |
| Forest Lake township, Washington County | 2 591 | 2.91 | 0.40 | 119 | 122 | 99.4 | 2.49 | 0.50 | 10 | 9 | 6.4 |
| Foreston city, Mille Lacs County | 143 | 2.75 | 0.43 | 10 | 16 | 87.9 | 2.59 | 0.62 | 9 | 2 | - |
| Forest Prairie township, Meeker County | 296 | 2.85 | 0.43 | 24 | 48 | 90.9 | 2.24 | 0.39 | 2 | 9 | - |
| Forestville township, Fillmore County | 153 | 2.69 | 0.41 | 2 | 27 | 93.0 | 2.10 | 0.33 | - | - | - |
| Fork township, Marshall County | 6 | 3.75 | 0.63 | - | - | - | 2.00 | 0.40 | - | - | - |
| Fortier township, Yellow Medicine County | 45 | 2.53 | 0.36 | - | 12 | 93.3 | 1.67 | 0.34 | 4 | 2 | - |
| Fort Ripley city, Crow Wing County | 33 | 2.10 | 0.37 | 2 | 7 | 87.1 | 4.00 | 0.67 | 2 | - | - |
| Fort Ripley township, Crow Wing County | 242 | 2.45 | 0.41 | 20 | 30 | 86.8 | 2.29 | 0.59 | 6 | - | - |
| Fort Snelling UT, Hennepin County | - | - | (X) | - | - | (X) | - | (X) | - | - | (X) |
| Fosston city, Polk County | 682 | 2.35 | 0.38 | 30 | 92 | 94.3 | 1.79 | 0.42 | 57 | 4 | 41.2 |
| Fossum township, Norman County | 63 | 2.73 | 0.40 | 6 | 22 | 87.5 | 1.29 | 0.26 | - | - | - |
| Foster township, Big Stone County | 58 | 2.24 | 0.35 | 2 | 20 | 90.7 | 1.00 | 0.15 | 2 | - | - |
| Foster township, Faribault County | 103 | 2.64 | 0.36 | 6 | 31 | 97.9 | 1.88 | 0.23 | - | 6 | - |
| Fountain city, Fillmore County | 128 | 2.70 | 0.42 | 10 | 17 | 97.2 | 1.86 | 0.41 | 16 | - | 9.1 |
| Fountain township, Fillmore County | 116 | 2.77 | 0.40 | 4 | 23 | 89.5 | 2.86 | 0.41 | 2 | 2 | - |
| Fountain Prairie township, Pipestone County | 64 | 2.72 | 0.39 | 2 | 12 | 96.0 | 2.86 | 0.44 | 2 | 4 | - |
| Foxhome city, Wilkin County | 56 | 2.38 | 0.43 | 4 | 8 | 63.6 | 5.00 | 0.83 | - | - | - |
| Foxhome township, Wilkin County | 39 | 3.35 | 0.47 | 4 | 8 | 100.0 | 1.75 | 0.28 | - | 3 | - |
| Fox Lake township, Martin County | 107 | 2.41 | 0.36 | 4 | 33 | 97.5 | 2.79 | 0.46 | 2 | - | - |
| Framnas township, Stevens County | 106 | 2.81 | 0.38 | 2 | 14 | 87.9 | 3.73 | 0.64 | 6 | 4 | - |
| Franconia township, Chisago County | 309 | 3.17 | 0.44 | 46 | 22 | 100.0 | 2.13 | 0.36 | 8 | 2 | - |
| Frankford township, Mower County | 122 | 3.00 | 0.42 | 11 | 12 | 93.3 | 2.53 | 0.42 | 2 | 5 | - |
| Franklin city, Renville County | 203 | 2.37 | 0.36 | 7 | 37 | 93.3 | 2.03 | 0.43 | 11 | 7 | 35.9 |
| Franklin township, Wright County | 879 | 3.10 | 0.41 | 30 | 97 | 99.3 | 2.94 | 0.47 | 14 | 7 | - |
| Fraser township, Martin County | 123 | 2.90 | 0.39 | 4 | 25 | 98.0 | 3.04 | 0.46 | - | 2 | - |
| Frazee city, Becker County | 498 | 2.74 | 0.44 | 28 | 60 | 87.2 | 2.20 | 0.53 | 76 | - | 34.4 |
| Frederberg township, St. Louis County | 443 | 2.67 | 0.44 | 47 | 27 | 93.1 | 2.50 | 0.47 | 6 | - | - |
| Freeborn city, Freeborn County | 125 | 2.27 | 0.37 | 7 | 37 | 98.2 | 2.45 | 0.55 | - | - | 45.5 |
| Freeborn township, Freeborn County | 124 | 2.74 | 0.40 | 6 | 31 | 100.0 | 2.58 | 0.49 | 2 | - | - |
| Freedom township, Waseca County | 138 | 2.51 | 0.36 | 4 | 38 | 96.6 | 3.58 | 0.58 | 2 | - | - |
| Freeland township, Lac qui Parle County | 53 | 2.67 | 0.34 | 4 | 12 | 100.0 | 2.36 | 0.41 | 2 | 3 | - |
| Freeman township, Freeborn County | 196 | 2.60 | 0.40 | 5 | 61 | 96.4 | 5.67 | 0.65 | - | - | - |
| Freeport city, Stearns County | 212 | 2.53 | 0.38 | 4 | 50 | 100.0 | 2.44 | 0.43 | 11 | 2 | 30.6 |
| Fremont township, Winona County | 127 | 2.99 | 0.44 | 4 | 22 | 83.7 | 2.97 | 0.44 | 5 | 2 | - |
| French township, St. Louis County | 140 | 2.31 | 0.40 | - | 12 | 92.1 | - | (X) | - | - | (X) |
| French Lake township, Wright County | 406 | 2.81 | 0.43 | 34 | 47 | 98.4 | 2.43 | 0.45 | 8 | 8 | 7.1 |
| Friberg township, Otter Tail County | 297 | 2.74 | 0.42 | 18 | 27 | 84.5 | 2.75 | 0.50 | 5 | 2 | - |
| Fridley city, Anoka County | 11 328 | 2.53 | 0.38 | 572 | 1 773 | 91.2 | 2.14 | 0.58 | 1 690 | 19 | 78.2 |
| Friendship township, Yellow Medicine County | 96 | 3.00 | 0.41 | 9 | 15 | 97.5 | 1.94 | 0.41 | 11 | - | - |
| Frohn township, Beltrami County | 498 | 2.80 | 0.42 | 46 | 29 | 79.5 | 3.63 | 0.59 | 17 | 2 | - |
| Frost city, Faribault County | 113 | 2.03 | 0.32 | 4 | 19 | 97.7 | 1.63 | 0.38 | 17 | - | 51.9 |
| Fulda city, Murray County | 529 | 2.44 | 0.39 | 28 | 65 | 94.7 | 1.59 | 0.35 | 30 | 6 | 55.9 |
| Funkley city, Beltrami County | 11 | 2.18 | 0.41 | 2 | - | 54.5 | - | (X) | - | - | (X) |
| Gail Lake township, Crow Wing County | 36 | 2.47 | 0.45 | 2 | 4 | 63.3 | 3.00 | 0.64 | 2 | - | - |
| Galena township, Martin County | 100 | 2.20 | 0.31 | 7 | 27 | 100.0 | 3.00 | 0.46 | 2 | - | - |
| Gales township, Redwood County | 51 | 3.51 | 0.43 | 2 | 16 | 100.0 | 2.70 | 0.41 | 2 | 2 | - |
| Garden township, Polk County | 85 | 2.63 | 0.41 | 2 | 21 | 100.0 | 1.86 | 0.24 | - | 2 | - |
| Garden City township, Blue Earth County | 263 | 2.91 | 0.41 | 7 | 39 | 90.8 | 1.88 | 0.31 | 4 | 2 | - |
| Garfield city, Douglas County | 124 | 2.36 | 0.41 | 17 | 4 | 78.9 | 2.90 | 0.53 | 13 | 2 | - |
| Garfield township, Lac qui Parle County | 61 | 3.23 | 0.47 | 4 | 16 | 96.2 | 1.88 | 0.31 | 2 | 4 | - |
| Garfield township, Polk County | 147 | 2.71 | 0.42 | 8 | 27 | 86.0 | 2.18 | 0.39 | 6 | - | - |
| Garnes township, Red Lake County | 73 | 2.94 | 0.43 | 2 | 4 | 69.4 | 1.55 | 0.30 | 2 | 4 | - |
| Garrison city, Crow Wing County | 92 | 1.62 | 0.36 | 2 | 6 | 46.5 | 2.29 | 0.49 | 9 | - | 14.3 |
| Garrison township, Crow Wing County | 350 | 2.17 | 0.37 | 44 | 10 | 80.7 | 2.82 | 0.59 | 13 | - | - |
| Garvin city, Lyon County | 63 | 2.87 | 0.45 | - | 4 | 100.0 | 3.18 | 0.56 | 5 | - | - |
| Gary city, Norman County | 88 | 2.51 | 0.38 | 9 | 21 | 89.2 | 2.20 | 0.34 | 4 | - | - |
| Gaylord city, Sibley County | 895 | 2.44 | 0.37 | 43 | 132 | 96.0 | 2.42 | 0.58 | 130 | 7 | 59.4 |
| Gem Lake city, Ramsey County | 138 | 3.06 | 0.42 | 9 | 25 | 100.0 | 2.82 | 0.53 | 4 | - | - |
| Geneva city, Freeborn County | 183 | 2.78 | 0.41 | 30 | 14 | 98.8 | 1.20 | 0.39 | 5 | - | 65.0 |
| Geneva township, Freeborn County | 155 | 2.67 | 0.39 | 8 | 39 | 98.5 | 2.67 | 0.42 | 3 | 6 | - |
| Genessee township, Kandiyohi County | 160 | 2.70 | 0.40 | 10 | 12 | 95.3 | 2.00 | 0.32 | 2 | - | - |
| Genola city, Morrison County | 31 | 2.57 | 0.37 | - | 10 | 100.0 | 1.60 | 0.38 | 8 | - | - |
| Gentilly township, Polk County | 118 | 2.87 | 0.42 | 6 | 12 | 92.6 | 1.90 | 0.33 | 2 | - | - |
| Georgetown city, Clay County | 48 | 2.16 | 0.39 | 4 | 6 | 56.8 | 5.00 | 1.11 | - | - | - |
| Georgetown township, Clay County | 69 | 2.81 | 0.36 | 7 | 15 | 100.0 | 2.80 | 0.54 | - | - | - |
| Germania township, Todd County | 128 | 3.72 | 0.54 | 12 | 6 | 89.6 | 2.46 | 0.43 | 3 | 4 | - |
| Germantown township, Cottonwood County | 80 | 2.97 | 0.41 | - | 23 | 94.7 | 1.50 | 0.21 | 4 | - | - |
| Gervais township, Red Lake County | 95 | 2.41 | 0.36 | 6 | 21 | 84.1 | 2.43 | 0.37 | - | 3 | - |
| Getty township, Stearns County | 116 | 3.94 | 0.54 | 9 | 27 | 92.1 | 1.80 | 0.24 | 3 | 6 | 20.0 |
| Gheen UT, St. Louis County | 14 | 2.21 | 0.46 | - | 9 | 100.0 | - | (X) | - | - | (X) |
| Ghent city, Lyon County | 128 | 2.57 | 0.36 | 15 | 14 | 90.6 | 1.45 | 0.37 | 15 | - | 63.6 |
| Gibbon city, Sibley County | 363 | 2.13 | 0.34 | 24 | 68 | 95.6 | 2.37 | 0.52 | 26 | 2 | 38.8 |
| Gilbert city, St. Louis County | 842 | 2.33 | 0.39 | 30 | 220 | 94.6 | 1.59 | 0.41 | 45 | - | 40.8 |
| Gilchrist township, Pope County | 93 | 2.31 | 0.37 | 10 | 19 | 97.7 | 1.67 | 0.21 | - | - | - |
| Gillford township, Wabasha County | 183 | 3.24 | 0.45 | 6 | 36 | 90.9 | 3.00 | 0.47 | 3 | 2 | - |
| Gilman city, Benton County | 89 | 2.74 | 0.43 | 5 | 3 | 97.0 | 1.83 | 0.42 | 4 | - | 43.5 |
| Gilmanton township, Benton County | 262 | 2.75 | 0.41 | 7 | 75 | 90.4 | 1.68 | 0.28 | 5 | 8 | - |
| Girard township, Otter Tail County | 290 | 2.44 | 0.38 | 35 | 8 | 89.9 | 1.33 | 0.27 | 4 | 2 | 16.7 |
| Glasgow township, Wabasha County | 109 | 2.91 | 0.43 | 11 | 11 | 89.5 | 2.50 | 0.33 | - | 4 | - |
| Glen township, Aitkin County | 190 | 2.24 | 0.39 | 15 | 16 | 87.6 | 1.92 | 0.36 | - | 4 | - |
| Glencoe city, McLeod County | 2 091 | 2.70 | 0.42 | 115 | 145 | 88.9 | 1.96 | 0.47 | 133 | 18 | 52.3 |
| Glencoe township, McLeod County | 212 | 2.73 | 0.38 | 6 | 46 | 94.4 | 2.44 | 0.51 | 2 | 1 | - |
| Glendonor township, Benton County | 257 | 3.25 | 0.49 | 10 | 25 | 93.9 | 3.15 | 0.48 | - | 3 | - |
| Glennville city, Freeborn County | 307 | 2.62 | 0.40 | 16 | 55 | 98.0 | 1.76 | 0.41 | 24 | - | 37.9 |

Table 24. Owner and Renter Household Characteristics: 2000—Con.

[Data based on a sample (except Tables 65-68). For information on confidentiality protection, coverage, sampling error, and nonsampling error, see Appendix G. For location of definitions, see "How to Use This Census Report"]

| State County Place and County Subdivision | Owner-occupied housing units | | | | | | Renter-occupied housing units | | | | |
|---|------------------------------|------------------------|--------------------|----------------------------------|-----------------|--------------------------------------|-------------------------------|--------------------|----------------------------------|-----------------|--------------------------------------|
| | Occupied housing units | Average household size | Occupants per room | Year householder moved into unit | | Percent 1 unit, detached or attached | Average household size | Occupants per room | Year householder moved into unit | | Percent 5 or more units in structure |
| | | | | 1999 to March 2000 | 1969 or earlier | | | | 1999 to March 2000 | 1969 or earlier | |
| PLACE AND COUNTY SUBDIVISION—Con. | | | | | | | | | | | |
| Glenwood city, Pope County | 1 125 | 2.39 | 0.38 | 66 | 114 | 94.8 | 1.53 | 0.39 | 115 | - | 52.0 |
| Glenwood township, Pope County | 419 | 2.45 | 0.38 | 43 | 40 | 87.6 | 2.71 | 0.50 | 24 | - | - |
| Glyndon city, Clay County | 366 | 2.93 | 0.44 | 52 | 28 | 80.0 | 2.31 | 0.55 | 24 | - | 37.3 |
| Glyndon township, Clay County | 97 | 2.49 | 0.36 | 4 | 8 | 90.1 | 2.38 | 0.40 | 8 | 8 | - |
| Gnesen township, St. Louis County | 567 | 2.56 | 0.42 | 50 | 32 | 92.1 | 1.86 | 0.33 | 7 | - | - |
| Godfrey township, Polk County | 131 | 2.64 | 0.41 | 11 | 16 | 86.7 | 1.42 | 0.22 | 11 | 5 | - |
| Golden Valley city, Hennepin County | 8 450 | 2.46 | 0.33 | 587 | 1 344 | 93.5 | 1.63 | 0.45 | 476 | 12 | 80.5 |
| Golden Valley township, Roseau County | 75 | 2.54 | 0.44 | 8 | 6 | 60.6 | 2.50 | 0.42 | 1 | - | - |
| Gonvick city, Clearwater County | 137 | 2.25 | 0.38 | 10 | 23 | 83.8 | 2.58 | 0.61 | 5 | - | 23.1 |
| Good Hope township, Itasca County | 26 | 2.19 | 0.34 | - | 2 | 100.0 | - | (X) | - | - | (X) |
| Good Hope township, Norman County | 20 | 2.24 | 0.26 | - | 10 | 88.2 | 1.33 | 0.27 | - | - | - |
| Goodhue city, Goodhue County | 294 | 3.02 | 0.45 | 16 | 25 | 86.7 | 1.67 | 0.42 | 15 | - | 21.7 |
| Goodhue township, Goodhue County | 166 | 3.02 | 0.39 | 6 | 30 | 95.0 | 2.46 | 0.40 | 8 | 4 | 7.7 |
| Goodland township, Itasca County | 200 | 2.26 | 0.41 | 20 | 23 | 86.1 | 1.77 | 0.38 | 2 | 2 | - |
| Goodridge city, Pennington County | 45 | 1.96 | 0.36 | 2 | 3 | 53.6 | 1.71 | 0.39 | 8 | - | 11.8 |
| Goodridge township, Pennington County | 22 | 2.32 | 0.33 | - | 6 | 100.0 | - | (X) | - | - | (X) |
| Good Thunder city, Blue Earth County | 216 | 2.87 | 0.41 | 24 | 26 | 93.8 | 2.53 | 0.48 | 29 | - | 30.0 |
| Goodview city, Winona County | 1 369 | 2.64 | 0.41 | 121 | 136 | 79.9 | 1.77 | 0.46 | 156 | - | 60.8 |
| Goose Prairie township, Clay County | 67 | 2.87 | 0.44 | 4 | 15 | 98.4 | 4.33 | 0.70 | - | - | - |
| Gordon township, Todd County | 218 | 2.52 | 0.41 | 22 | 27 | 83.9 | 2.32 | 0.38 | 7 | 2 | - |
| Gorman township, Otter Tail County | 160 | 2.69 | 0.39 | 16 | 23 | 94.3 | 2.90 | 0.45 | 5 | 4 | - |
| Gorton township, Grant County | 27 | 2.15 | 0.28 | - | 8 | 100.0 | - | (X) | - | - | (X) |
| Gould township, Cass County | 86 | 2.43 | 0.45 | 2 | 9 | 87.7 | 3.05 | 0.70 | 2 | 2 | 9.5 |
| Grace township, Chippewa County | 50 | 2.43 | 0.36 | - | 8 | 88.1 | 2.00 | 0.32 | - | 2 | - |
| Graceville city, Big Stone County | 258 | 2.35 | 0.35 | 18 | 44 | 93.0 | 1.49 | 0.38 | 13 | - | 71.1 |
| Graceville township, Big Stone County | 57 | 3.49 | 0.47 | 2 | 2 | 90.2 | 4.31 | 0.56 | 2 | 2 | - |
| Grafton township, Sibley County | 91 | 2.85 | 0.41 | 5 | 31 | 100.0 | 4.78 | 0.67 | 2 | 2 | - |
| Graham township, Benton County | 169 | 3.45 | 0.48 | 11 | 24 | 85.2 | 1.86 | 0.30 | 2 | 4 | - |
| Graham Lakes township, Nobles County | 85 | 2.66 | 0.40 | 4 | 17 | 88.7 | 3.57 | 0.49 | 2 | - | - |
| Granada city, Martin County | 126 | 2.28 | 0.36 | 9 | 23 | 97.2 | 2.58 | 0.53 | 2 | 2 | - |
| Granby township, Nicollet County | 87 | 2.77 | 0.40 | 5 | 22 | 72.7 | 3.20 | 0.51 | 3 | 5 | - |
| Grand Forks township, Polk County | 79 | 2.56 | 0.39 | 9 | 15 | 89.9 | - | (X) | - | - | (X) |
| Grand Lake township, St. Louis County | 901 | 2.65 | 0.42 | 95 | 79 | 91.1 | 2.28 | 0.44 | 16 | 5 | - |
| Grand Marais city, Cook County | 654 | 2.25 | 0.38 | 32 | 66 | 86.9 | 1.51 | 0.41 | 80 | - | 48.6 |
| Grand Meadow city, Mower County | 401 | 2.51 | 0.39 | 33 | 39 | 93.8 | 1.35 | 0.32 | 17 | - | 39.2 |
| Grand Meadow township, Mower County | 104 | 2.92 | 0.42 | 2 | 28 | 97.7 | 3.00 | 0.43 | - | 3 | - |
| Grand Plain township, Marshall County | 23 | 2.22 | 0.34 | - | 9 | 91.3 | - | (X) | - | - | (X) |
| Grand Portage UT, Cook County | 236 | 2.60 | 0.50 | 26 | 3 | 69.0 | 1.67 | 0.37 | 52 | - | 2.5 |
| Grand Prairie township, Nobles County | 86 | 2.67 | 0.36 | 6 | 21 | 92.1 | 2.50 | 0.34 | 2 | 2 | - |
| Grand Rapids city, Itasca County | 3 427 | 2.34 | 0.37 | 171 | 333 | 94.0 | 1.86 | 0.50 | 445 | 15 | 62.4 |
| Grand Rapids township, Itasca County | 4 884 | 2.49 | 0.40 | 233 | 478 | 90.1 | 1.87 | 0.49 | 529 | 20 | 56.8 |
| Grandview township, Lyon County | 101 | 3.26 | 0.42 | 4 | 21 | 94.8 | 2.38 | 0.30 | 4 | 2 | - |
| Grange township, Pipestone County | 87 | 2.82 | 0.39 | 4 | 14 | 97.1 | 3.11 | 0.48 | 4 | 7 | - |
| Granite township, Morrison County | 141 | 3.31 | 0.47 | 9 | 17 | 93.4 | 2.75 | 0.37 | - | - | - |
| Granite Falls township, Chippewa County | 82 | 2.25 | 0.30 | 5 | 16 | 100.0 | 1.43 | 0.19 | 2 | - | - |
| Granite Falls city | 1 344 | 2.48 | 0.38 | 62 | 182 | 96.0 | 1.73 | 0.42 | 147 | 5 | 45.3 |
| Chippewa County (part) | 466 | 2.80 | 0.43 | 24 | 28 | 89.0 | 1.43 | 0.36 | 53 | 5 | 49.4 |
| Yellow Medicine County (part) | 878 | 2.33 | 0.35 | 38 | 154 | 99.1 | 1.97 | 0.47 | 94 | - | 42.1 |
| Granite Ledge township, Benton County | 222 | 2.98 | 0.47 | 9 | 27 | 82.1 | 2.13 | 0.42 | 4 | 5 | 13.3 |
| Granite Rock township, Redwood County | 89 | 3.24 | 0.44 | 4 | 20 | 92.1 | 3.04 | 0.47 | 2 | - | 7.7 |
| Grant city, Washington County | 1 379 | 2.95 | 0.37 | 75 | 140 | 97.8 | 1.92 | 0.27 | - | - | - |
| Grant Valley township, Beltrami County | 535 | 2.78 | 0.44 | 64 | 27 | 75.9 | 2.78 | 0.67 | 36 | - | 9.0 |
| Granville township, Kittson County | 42 | 2.62 | 0.39 | - | 19 | 95.2 | - | (X) | - | - | (X) |
| Grass Lake township, Kanabec County | 340 | 2.66 | 0.43 | 28 | 31 | 80.8 | 2.77 | 0.58 | 3 | 2 | - |
| Grasston city, Kanabec County | 36 | 2.48 | 0.42 | 4 | 2 | 77.4 | 4.60 | 0.72 | - | - | - |
| Grattan township, Itasca County | 18 | 3.31 | 0.53 | - | - | 100.0 | 1.80 | 0.27 | - | 2 | - |
| Gray township, Pipestone County | 84 | 2.70 | 0.37 | 2 | 10 | 100.0 | 1.25 | 0.19 | - | - | - |
| Great Bend township, Cottonwood County | 124 | 2.69 | 0.40 | 9 | 21 | 98.0 | 2.72 | 0.54 | 10 | 4 | - |
| Great Scott township, St. Louis County | 238 | 2.56 | 0.46 | 18 | 33 | 83.3 | 2.20 | 0.58 | 8 | - | - |
| Greenbush township, Mille Lacs County | 388 | 2.90 | 0.46 | 34 | 52 | 83.4 | 3.12 | 0.54 | 10 | 5 | - |
| Greenbush city, Roseau County | 321 | 2.48 | 0.39 | 15 | 48 | 88.9 | 1.53 | 0.40 | 23 | 2 | 52.9 |
| Greenfield city, Hennepin County | 818 | 3.20 | 0.42 | 82 | 60 | 90.8 | 2.52 | 0.50 | 27 | - | 68.0 |
| Greenfield township, Wabasha County | 507 | 2.48 | 0.38 | 38 | 41 | 92.7 | 1.64 | 0.32 | 13 | 2 | - |
| Green Isle city, Sibley County | 141 | 2.52 | 0.38 | 6 | 16 | 95.1 | 2.56 | 0.62 | 9 | - | - |
| Green Isle township, Sibley County | 201 | 2.90 | 0.41 | 8 | 50 | 92.0 | 2.89 | 0.44 | 6 | 10 | - |
| Green Lake township, Kandiyohi County | 548 | 2.61 | 0.37 | 44 | 44 | 96.5 | 2.39 | 0.52 | 2 | - | 9.7 |
| Greenleaf township, Meeke County | 290 | 2.37 | 0.36 | 8 | 34 | 89.3 | 2.30 | 0.36 | 6 | - | - |
| Green Meadow township, Norman County | 38 | 2.92 | 0.38 | - | 12 | 94.4 | 4.00 | 0.57 | - | - | - |
| Green Prairie township, Morrison County | 238 | 2.66 | 0.40 | 23 | 24 | 89.8 | 2.50 | 0.44 | - | 2 | - |
| Greenvale township, Dakota County | 225 | 3.09 | 0.40 | 26 | 18 | 99.0 | 2.76 | 0.39 | - | 4 | - |
| Green Valley township, Becker County | 106 | 2.71 | 0.44 | 4 | 14 | 77.9 | 1.00 | 0.13 | - | 2 | - |
| Greenwald city, Stearns County | 86 | 2.35 | 0.36 | 3 | 15 | 97.5 | 3.40 | 0.68 | 3 | - | - |
| Greenway township, Itasca County | 849 | 2.34 | 0.40 | 50 | 167 | 90.9 | 2.41 | 0.54 | 68 | - | 24.3 |
| Greenwood township, Clearwater County | 39 | 2.67 | 0.39 | 2 | 11 | 93.9 | 3.83 | 0.77 | 2 | - | - |
| Greenwood city, Hennepin County | 292 | 2.63 | 0.34 | 16 | 25 | 99.2 | 1.73 | 0.34 | 7 | - | 56.7 |
| Greenwood township, St. Louis County | 424 | 2.02 | 0.38 | 45 | 36 | 96.2 | 3.55 | 0.86 | - | - | 9.7 |
| Gregory township, Mahnom County | 38 | 2.82 | 0.41 | - | 23 | 86.8 | - | (X) | - | - | (X) |
| Grey Cloud Island township, Washington County | 123 | 2.74 | 0.42 | 2 | 24 | 100.0 | 2.36 | 0.37 | 3 | 2 | - |
| Grey Eagle city, Todd County | 155 | 2.38 | 0.38 | 16 | 10 | 88.8 | 1.50 | 0.35 | 10 | - | 70.0 |
| Grey Eagle township, Todd County | 252 | 2.63 | 0.45 | 9 | 42 | 91.3 | 2.87 | 0.52 | 2 | 4 | - |
| Grimstad township, Roseau County | 76 | 3.13 | 0.41 | 3 | 19 | 74.3 | 2.33 | 0.39 | 4 | 2 | - |
| Grove township, Stearns County | 153 | 2.54 | 0.40 | 15 | 30 | 100.0 | 2.46 | 0.50 | 6 | - | - |
| Grove City city, Meeke County | 255 | 2.55 | 0.40 | 14 | 46 | 89.4 | 2.22 | 0.55 | 40 | 2 | 18.8 |
| Grove Lake township, Pope County | 88 | 2.28 | 0.34 | 7 | 17 | 85.5 | 2.40 | 0.50 | 5 | - | - |
| Grove Park-Tilden township, Polk County | 124 | 2.68 | 0.41 | 15 | 27 | 79.6 | 1.55 | 0.33 | 2 | - | - |
| Grygla city, Marshall County | 119 | 2.41 | 0.43 | 7 | 10 | 63.3 | 1.28 | 0.34 | 11 | - | 58.6 |
| Gudrid township, Lake of the Woods County | 89 | 2.58 | 0.46 | 10 | 10 | 79.8 | - | (X) | - | - | (X) |

Table 24. Owner and Renter Household Characteristics: 2000—Con.

[Data based on a sample (except Tables 65-68). For information on confidentiality protection, coverage, sampling error, and nonsampling error, see Appendix G. For location of definitions, see "How to Use This Census Report"]

| State County Place and County Subdivision | Owner-occupied housing units | | | | | | Renter-occupied housing units | | | | |
|--|------------------------------|------------------------|--------------------|----------------------------------|-----------------|--------------------------------------|-------------------------------|--------------------|----------------------------------|-----------------|--------------------------------------|
| | Occupied housing units | Average household size | Occupants per room | Year householder moved into unit | | Percent 1 unit, detached or attached | Average household size | Occupants per room | Year householder moved into unit | | Percent 5 or more units in structure |
| | | | | 1999 to March 2000 | 1969 or earlier | | | | 1999 to March 2000 | 1969 or earlier | |
| PLACE AND COUNTY SUBDIVISION—Con. | | | | | | | | | | | |
| Gully city, Polk County | 53 | 1.84 | 0.38 | 2 | 4 | 71.4 | 1.25 | 0.31 | - | - | 100.0 |
| Gully township, Polk County | 39 | 2.75 | 0.53 | - | 6 | 52.8 | 2.33 | 0.39 | - | 3 | - |
| Guthrie township, Hubbard County | 163 | 2.54 | 0.43 | 15 | 24 | 76.8 | 2.75 | 0.39 | 4 | 2 | - |
| Hackensack city, Cass County | 132 | 2.32 | 0.44 | 12 | 13 | 100.0 | 1.69 | 0.41 | 19 | - | 52.1 |
| Hadley city, Murray County | 37 | 2.37 | 0.39 | 4 | 15 | 91.4 | 2.00 | 0.25 | - | - | - |
| Hagalgi township, Beltrami County | 121 | 2.60 | 0.44 | 12 | 8 | 66.4 | 2.00 | 0.67 | 2 | - | - |
| Hagen township, Clay County | 55 | 2.73 | 0.39 | - | 8 | 90.9 | - | (X) | - | - | (X) |
| Halden township, St. Louis County | 55 | 2.49 | 0.47 | 2 | 15 | 69.1 | - | (X) | - | - | (X) |
| Hale township, McLeod County | 330 | 2.82 | 0.41 | 27 | 78 | 92.8 | 3.08 | 0.56 | 9 | 6 | 4.0 |
| Hallock city, Kittson County | 489 | 2.40 | 0.36 | 22 | 69 | 93.7 | 1.92 | 0.42 | 31 | - | 42.2 |
| Hallock township, Kittson County | 27 | 3.30 | 0.48 | - | 4 | 92.6 | - | (X) | - | - | (X) |
| Halma city, Kittson County | 34 | 2.56 | 0.43 | 2 | 7 | 79.4 | - | (X) | - | - | (X) |
| Halstad city, Norman County | 259 | 2.40 | 0.36 | 24 | 35 | 95.1 | 1.59 | 0.41 | 20 | 2 | 25.0 |
| Halstad township, Norman County | 44 | 2.98 | 0.37 | 2 | 16 | 95.2 | 1.00 | 0.13 | - | - | - |
| Hamburg city, Carver County | 219 | 2.92 | 0.39 | 13 | 39 | 98.8 | 1.44 | 0.41 | 14 | - | 60.4 |
| Hamden township, Becker County | 86 | 2.74 | 0.43 | 4 | 11 | 91.7 | 2.00 | 0.50 | 2 | - | - |
| Ham Lake city, Anoka County | 4 148 | 3.13 | 0.43 | 397 | 150 | 93.0 | 2.10 | 0.53 | 59 | 6 | 40.5 |
| Hamin township, Lac qui Parle County | 66 | 2.65 | 0.33 | 2 | 10 | 96.8 | 1.50 | 0.25 | - | 2 | - |
| Hammer township, Yellow Medicine County | 93 | 2.89 | 0.39 | 2 | 20 | 100.0 | 1.17 | 0.19 | - | 2 | - |
| Hammond township, Polk County | 20 | 2.93 | 0.38 | - | 7 | 100.0 | 2.00 | 0.31 | 3 | - | - |
| Hammond city, Wabasha County | 77 | 2.75 | 0.44 | 6 | 8 | 73.8 | 2.44 | 0.43 | 11 | - | 62.5 |
| Hampden township, Kittson County | 18 | 1.88 | 0.25 | - | 4 | 75.0 | 1.00 | 0.20 | - | - | - |
| Hampton city, Dakota County | 159 | 3.29 | 0.48 | 10 | 14 | 94.7 | 2.00 | 0.63 | 13 | - | 38.5 |
| Hampton township, Dakota County | 310 | 3.03 | 0.42 | 15 | 26 | 93.5 | 2.26 | 0.41 | 14 | 5 | 5.9 |
| Hamre township, Beltrami County | 7 | 2.50 | 0.56 | - | - | - | 2.33 | 0.44 | - | 1 | - |
| Hancock township, Carver County | 117 | 3.30 | 0.43 | 14 | 17 | 88.6 | 2.08 | 0.34 | 2 | 6 | - |
| Hancock city, Stevens County | 291 | 2.29 | 0.35 | 19 | 40 | 95.6 | 1.98 | 0.42 | 17 | - | 42.9 |
| Hangaard township, Clearwater County | 4 | 1.00 | 0.33 | - | - | 100.0 | 1.50 | 0.30 | - | - | - |
| Hanley Falls city, Yellow Medicine County | 112 | 2.93 | 0.49 | 11 | 12 | 91.7 | 2.79 | 0.87 | 17 | - | 25.0 |
| Hanover city | 439 | 3.21 | 0.42 | 21 | 31 | 99.5 | 1.97 | 0.43 | 7 | 1 | 55.2 |
| Hennepin County (part) | 113 | 2.94 | 0.39 | 4 | 10 | 100.0 | 2.00 | 0.40 | - | 1 | - |
| Wright County (part) | 326 | 3.31 | 0.43 | 17 | 21 | 99.3 | 1.96 | 0.44 | 7 | - | 64.0 |
| Hanska city, Brown County | 187 | 2.67 | 0.41 | 13 | 19 | 87.9 | 1.33 | 0.31 | 10 | 2 | 20.0 |
| Hansonville township, Lincoln County | 38 | 2.50 | 0.36 | 2 | 8 | 100.0 | 1.00 | 0.15 | - | - | - |
| Hantho township, Lac qui Parle County | 55 | 3.15 | 0.39 | 3 | 11 | 95.7 | 3.63 | 0.57 | 2 | - | - |
| Harding city, Morrison County | 46 | 2.16 | 0.39 | 5 | 4 | 60.5 | 4.38 | 1.03 | 2 | - | 25.0 |
| Hardwick city, Rock County | 96 | 2.60 | 0.40 | 2 | 12 | 100.0 | 1.63 | 0.38 | 9 | - | 43.8 |
| Harmony city, Fillmore County | 480 | 2.23 | 0.35 | 41 | 64 | 95.2 | 1.73 | 0.40 | 39 | 4 | 35.6 |
| Harmony township, Fillmore County | 131 | 3.37 | 0.46 | 9 | 26 | 96.5 | 3.24 | 0.42 | 2 | 2 | - |
| Harris city, Chisago County | 376 | 3.04 | 0.45 | 26 | 39 | 98.5 | 2.41 | 0.50 | 8 | - | 40.5 |
| Harris township, Itasca County | 1 264 | 2.62 | 0.41 | 87 | 115 | 90.7 | 1.89 | 0.45 | 47 | - | - |
| Harrison township, Kandiyohi County | 263 | 2.59 | 0.40 | 25 | 27 | 93.2 | 2.92 | 0.53 | 1 | 4 | - |
| Hart township, Winona County | 107 | 2.43 | 0.33 | 2 | 28 | 95.5 | 3.32 | 0.51 | 3 | - | - |
| Hartford township, Todd County | 228 | 3.14 | 0.45 | 7 | 31 | 95.8 | 3.69 | 0.59 | 6 | 2 | - |
| Hart Lake township, Hubbard County | 142 | 2.85 | 0.47 | 5 | 3 | 78.6 | 2.32 | 0.47 | 9 | 5 | - |
| Hartland city, Freeborn County | 127 | 2.24 | 0.35 | 4 | 24 | 100.0 | 1.46 | 0.38 | 9 | - | 46.2 |
| Hartland township, Freeborn County | 110 | 2.64 | 0.39 | 5 | 31 | 95.0 | 1.89 | 0.26 | 5 | - | - |
| Harvey township, Meeker County | 136 | 3.10 | 0.42 | 2 | 17 | 86.8 | 2.14 | 0.31 | - | - | - |
| Hassan township, Hennepin County | 726 | 3.18 | 0.40 | 13 | 51 | 98.9 | 2.71 | 0.29 | - | - | - |
| Hassan Valley township, McLeod County | 288 | 2.90 | 0.40 | 23 | 54 | 97.1 | 4.44 | 0.78 | 7 | - | - |
| Hastings city | 6 642 | 2.86 | 0.42 | 458 | 584 | 88.3 | 1.94 | 0.48 | 595 | - | 48.0 |
| Dakota County (part) | 6 639 | 2.86 | 0.42 | 458 | 584 | 88.3 | 1.94 | 0.48 | 595 | - | 48.1 |
| Washington County (part) | 3 | - | (X) | - | - | (X) | 1.33 | 0.22 | - | - | - |
| Hatfield city, Pipestone County | 21 | 1.93 | 0.31 | 2 | 6 | 85.7 | 3.14 | 0.65 | 5 | - | - |
| Haugen township, Aitkin County | 63 | 1.93 | 0.39 | 5 | 10 | 73.8 | 2.00 | 0.50 | - | - | - |
| Havana township, Steele County | 231 | 2.85 | 0.40 | 15 | 38 | 96.9 | 1.89 | 0.32 | 5 | 5 | 20.0 |
| Havelock township, Chippewa County | 74 | 2.69 | 0.40 | - | 18 | 97.1 | 3.00 | 0.56 | 2 | - | - |
| Haven township, Sherburne County | 671 | 3.16 | 0.41 | 32 | 73 | 98.6 | 2.90 | 0.39 | 11 | 2 | - |
| Haverhill township, Olmsted County | 551 | 2.91 | 0.37 | 40 | 57 | 94.3 | 2.53 | 0.46 | 20 | - | - |
| Hawk Creek township, Renville County | 76 | 2.71 | 0.36 | 4 | 16 | 100.0 | 1.93 | 0.29 | 2 | 2 | - |
| Hawley city, Clay County | 749 | 2.76 | 0.42 | 43 | 74 | 90.2 | 1.65 | 0.42 | 76 | 2 | 67.3 |
| Hawley township, Clay County | 161 | 3.10 | 0.43 | 10 | 26 | 91.5 | 5.00 | 0.78 | 2 | - | - |
| Hay Brook township, Kanabec County | 87 | 2.68 | 0.48 | 3 | 4 | 88.5 | - | (X) | - | - | (X) |
| Hay Creek township, Goodhue County | 286 | 3.07 | 0.40 | 35 | 31 | 92.2 | 2.11 | 0.32 | 4 | - | - |
| Hayes township, Swift County | 82 | 2.34 | 0.34 | - | 21 | 92.6 | 3.21 | 0.50 | 5 | - | - |
| Hayfield city, Dodge County | 494 | 2.64 | 0.41 | 44 | 57 | 88.5 | 1.92 | 0.48 | 40 | - | 54.5 |
| Hayfield township, Dodge County | 138 | 3.38 | 0.47 | 10 | 25 | 96.0 | 1.69 | 0.34 | 7 | 4 | - |
| Hay Lake UT, St. Louis County | 44 | 2.55 | 0.42 | - | 9 | 86.4 | - | (X) | - | - | (X) |
| Hayland township, Mille Lacs County | 171 | 2.69 | 0.48 | 22 | 16 | 66.3 | 2.20 | 0.39 | - | - | - |
| Hayward city, Freeborn County | 115 | 2.26 | 0.37 | 9 | 12 | 100.0 | 1.42 | 0.33 | 9 | 2 | 38.5 |
| Hayward township, Freeborn County | 165 | 2.82 | 0.40 | 5 | 26 | 100.0 | 2.67 | 0.41 | 2 | 2 | - |
| Hazel Run city, Yellow Medicine County | 30 | 2.43 | 0.36 | 5 | 6 | 100.0 | 1.57 | 0.32 | 4 | 3 | - |
| Hazel Run township, Yellow Medicine County | 76 | 2.73 | 0.37 | 2 | 16 | 100.0 | 3.33 | 0.47 | 2 | 6 | - |
| Hazelton township, Aitkin County | 326 | 2.13 | 0.36 | 29 | 25 | 89.9 | 1.89 | 0.43 | 16 | 8 | - |
| Hazelton township, Kittson County | 40 | 2.17 | 0.36 | 7 | 6 | 88.9 | 3.25 | 0.39 | - | - | - |
| Hector city, Renville County | 511 | 2.26 | 0.36 | 50 | 65 | 92.7 | 2.26 | 0.49 | 19 | 2 | 27.8 |
| Hector township, Renville County | 100 | 2.73 | 0.37 | 5 | 17 | 94.6 | 1.43 | 0.25 | 1 | 4 | - |
| Hegbert township, Swift County | 47 | 2.33 | 0.30 | 2 | 12 | 100.0 | 4.60 | 0.64 | - | - | - |
| Hegne township, Norman County | 24 | 2.50 | 0.31 | - | 7 | 100.0 | 1.40 | 0.21 | - | 4 | - |
| Heidelberg city, Le Sueur County | 24 | 2.92 | 0.49 | 2 | 4 | 100.0 | - | (X) | - | - | (X) |
| Heier township, Mahonomen County | 55 | 2.34 | 0.34 | 6 | 16 | 74.5 | 1.88 | 0.36 | - | - | - |
| Height of Land township, Becker County | 234 | 2.62 | 0.43 | 13 | 23 | 81.7 | 2.06 | 0.39 | - | 5 | - |
| Heikkala Lake UT, St. Louis County | 140 | 2.24 | 0.43 | 5 | 11 | 85.9 | 3.58 | 0.65 | - | - | - |
| Helen township, McLeod County | 302 | 2.90 | 0.38 | 27 | 62 | 93.5 | 2.40 | 0.30 | 4 | - | - |
| Helena township, Scott County | 465 | 3.21 | 0.43 | 27 | 72 | 98.9 | 3.70 | 0.56 | - | - | - |
| Helga township, Hubbard County | 393 | 2.94 | 0.45 | 53 | 19 | 80.8 | 2.17 | 0.49 | 5 | - | - |

Table 24. Owner and Renter Household Characteristics: 2000—Con.

[Data based on a sample (except Tables 65-68). For information on confidentiality protection, coverage, sampling error, and nonsampling error, see Appendix G. For location of definitions, see "How to Use This Census Report"]

| State County Place and County Subdivision | Owner-occupied housing units | | | | | | Renter-occupied housing units | | | | |
|---|------------------------------|------------------------|--------------------|----------------------------------|-----------------|--------------------------------------|-------------------------------|--------------------|----------------------------------|-----------------|--------------------------------------|
| | Occupied housing units | Average household size | Occupants per room | Year householder moved into unit | | Percent 1 unit, detached or attached | Average household size | Occupants per room | Year householder moved into unit | | Percent 5 or more units in structure |
| | | | | 1999 to March 2000 | 1969 or earlier | | | | 1999 to March 2000 | 1969 or earlier | |
| PLACE AND COUNTY SUBDIVISION—Con. | | | | | | | | | | | |
| Helgeland township, Polk County | 14 | 2.86 | 0.49 | - | 4 | 85.7 | - | (X) | - | - | (X) |
| Henderson city, Sibley County | 352 | 2.70 | 0.42 | 23 | 44 | 87.7 | 2.16 | 0.51 | 27 | 2 | 42.7 |
| Henderson township, Sibley County | 232 | 3.04 | 0.44 | 14 | 42 | 91.4 | 2.15 | 0.38 | 11 | 12 | - |
| Hendricks city, Lincoln County | 308 | 2.27 | 0.36 | 17 | 49 | 98.3 | 1.30 | 0.28 | 17 | 2 | 35.8 |
| Hendricks township, Lincoln County | 89 | 2.93 | 0.40 | 8 | 20 | 95.1 | 1.71 | 0.43 | 3 | - | 28.6 |
| Hendrickson township, Hubbard County | 98 | 2.48 | 0.39 | 2 | 4 | 77.1 | 1.00 | 0.20 | - | - | - |
| Hendrum city, Norman County | 126 | 2.87 | 0.44 | 6 | 12 | 88.5 | 1.91 | 0.47 | 8 | 2 | 72.7 |
| Hendrum township, Norman County | 49 | 2.40 | 0.36 | 6 | 13 | 87.2 | 2.50 | 0.50 | - | - | - |
| Henning city, Otter Tail County | 361 | 2.08 | 0.34 | 21 | 46 | 92.5 | 1.73 | 0.42 | 36 | - | 47.9 |
| Henning township, Otter Tail County | 142 | 2.68 | 0.40 | 6 | 27 | 84.1 | 2.56 | 0.56 | 4 | - | - |
| Henrietta township, Hubbard County | 607 | 2.58 | 0.39 | 62 | 38 | 82.5 | 2.61 | 0.52 | 36 | 2 | 2.6 |
| Henrietta city, Pine County | 33 | 3.10 | 0.58 | 3 | - | 53.3 | 0.67 | 0.13 | - | - | - |
| Henryville township, Renville County | 84 | 2.63 | 0.38 | 3 | 29 | 100.0 | 1.58 | 0.22 | - | - | - |
| Hereim township, Roseau County | 101 | 2.60 | 0.43 | 3 | 24 | 82.0 | 2.00 | 0.40 | - | - | - |
| Herman city, Grant County | 207 | 2.20 | 0.37 | 14 | 35 | 93.2 | 2.10 | 0.44 | 18 | - | 25.8 |
| Hermantown city, St. Louis County | 2 728 | 2.81 | 0.43 | 106 | 379 | 91.3 | 2.15 | 0.49 | 207 | 17 | 49.6 |
| Heron Lake city, Jackson County | 287 | 2.54 | 0.41 | 19 | 44 | 97.9 | 2.29 | 0.49 | 13 | - | 33.3 |
| Heron Lake township, Jackson County | 150 | 2.91 | 0.42 | 9 | 46 | 92.2 | 2.00 | 0.25 | 5 | 4 | - |
| Hersey township, Nobles County | 83 | 2.89 | 0.40 | 3 | 10 | 97.0 | 2.88 | 0.48 | - | 3 | - |
| Hewitt city, Todd County | 119 | 2.36 | 0.43 | 19 | 13 | 70.2 | 1.47 | 0.25 | 4 | 7 | - |
| Hibbing city, St. Louis County | 7 439 | 2.46 | 0.41 | 378 | 1 329 | 92.6 | 1.60 | 0.42 | 804 | 33 | 51.3 |
| Hickory township, Pennington County | 32 | 2.89 | 0.48 | - | 12 | 81.5 | 2.60 | 0.45 | 3 | - | - |
| Higdem township, Polk County | 39 | 2.59 | 0.37 | 2 | 5 | 79.3 | 2.20 | 0.38 | 2 | 3 | - |
| High Forest township, Olmsted County | 378 | 2.85 | 0.39 | 11 | 63 | 93.2 | 3.20 | 0.51 | 9 | 2 | - |
| Highland township, Wabasha County | 146 | 3.42 | 0.48 | 2 | 22 | 81.4 | 2.93 | 0.43 | 4 | 7 | - |
| Highland Grove township, Clay County | 94 | 2.88 | 0.44 | 9 | 21 | 92.2 | 5.25 | 0.95 | - | - | - |
| Highland township, Pennington County | 69 | 2.82 | 0.47 | 3 | 16 | 83.6 | 2.75 | 0.44 | 6 | - | - |
| Highwater township, Cottonwood County | 68 | 2.52 | 0.31 | 2 | 17 | 100.0 | 2.20 | 0.33 | 2 | 2 | - |
| Hill township, Kittson County | 8 | 3.17 | 0.37 | - | 2 | 100.0 | 1.50 | 0.25 | - | 2 | - |
| Hill City city, Aitkin County | 209 | 2.28 | 0.45 | 29 | 3 | 66.4 | 1.91 | 0.48 | 28 | - | 43.9 |
| Hill Lake township, Aitkin County | 175 | 2.65 | 0.42 | 27 | 15 | 76.8 | 2.45 | 0.61 | - | - | - |
| Hillman township, Kanabec County | 161 | 2.40 | 0.44 | 19 | 25 | 78.4 | 3.08 | 0.50 | 4 | - | 15.4 |
| Hillman city, Morrison County | 14 | 1.93 | 0.39 | 6 | - | 100.0 | - | (X) | - | - | (X) |
| Hillman township, Morrison County | 54 | 3.29 | 0.51 | 2 | 6 | 92.2 | 3.33 | 0.50 | - | 2 | - |
| Hill River township, Polk County | 74 | 2.76 | 0.40 | 1 | 16 | 92.1 | 1.82 | 0.27 | - | 5 | - |
| Hills city, Rock County | 229 | 2.36 | 0.38 | 8 | 30 | 94.1 | 1.81 | 0.39 | 16 | 2 | 23.8 |
| Hillsdale township, Winona County | 360 | 2.57 | 0.46 | 58 | 19 | 31.3 | 2.92 | 0.58 | 23 | - | - |
| Hilltop city, Anoka County | 400 | 2.01 | 0.49 | 42 | 9 | 8.7 | 1.69 | 0.49 | 62 | - | 76.9 |
| Hinckley city, Pine County | 552 | 2.55 | 0.43 | 39 | 42 | 96.3 | 2.07 | 0.53 | 115 | 4 | 56.9 |
| Hinckley township, Pine County | 297 | 2.80 | 0.46 | 24 | 42 | 74.2 | 2.27 | 0.51 | 16 | 2 | - |
| Hines township, Beltrami County | 246 | 2.65 | 0.44 | 17 | 19 | 83.2 | 3.00 | 0.55 | 4 | - | - |
| Hiram township, Cass County | 156 | 2.15 | 0.35 | 14 | 17 | 88.8 | 1.00 | 0.20 | 2 | - | - |
| Hitterdal city, Clay County | 88 | 2.36 | 0.41 | 9 | 14 | 81.8 | 3.36 | 0.70 | 6 | - | 45.5 |
| Hobart township, Otter Tail County | 275 | 2.39 | 0.38 | 22 | 28 | 93.8 | 2.85 | 0.48 | 12 | 4 | 6.1 |
| Hodges township, Stevens County | 93 | 2.65 | 0.35 | - | 24 | 97.5 | 4.17 | 0.54 | 6 | - | - |
| Hoff township, Pope County | 62 | 2.93 | 0.41 | 4 | 18 | 92.7 | 2.86 | 0.42 | 2 | - | - |
| Hoffman city, Grant County | 271 | 2.39 | 0.38 | 11 | 34 | 98.0 | 1.67 | 0.43 | 32 | 5 | 46.6 |
| Hokah city, Houston County | 264 | 2.55 | 0.41 | 12 | 25 | 97.7 | 1.70 | 0.43 | 38 | 8 | 28.6 |
| Hokah township, Houston County | 185 | 2.93 | 0.43 | 8 | 15 | 92.8 | 2.84 | 0.45 | 7 | - | - |
| Holden township, Goodhue County | 147 | 3.14 | 0.38 | 2 | 20 | 96.8 | 2.78 | 0.38 | 2 | 3 | - |
| Holding township, Stearns County | 339 | 3.23 | 0.49 | 17 | 57 | 92.9 | 2.33 | 0.34 | - | 5 | - |
| Holdingford city, Stearns County | 291 | 2.61 | 0.44 | 8 | 56 | 91.1 | 1.91 | 0.54 | 17 | - | 73.2 |
| Holland township, Kandiyohi County | 125 | 3.13 | 0.43 | 8 | 11 | 95.1 | 2.83 | 0.48 | 6 | - | 8.7 |
| Holland city, Pipestone County | 105 | 2.03 | 0.36 | 4 | 19 | 94.2 | 1.95 | 0.38 | 2 | - | - |
| Hollandale city, Freeborn County | 126 | 2.09 | 0.33 | 10 | 16 | 100.0 | 2.14 | 0.43 | 13 | 2 | 40.0 |
| Holloway city, Swift County | 52 | 2.30 | 0.36 | 4 | 2 | 80.0 | 1.42 | 0.34 | 4 | - | 50.0 |
| Holly township, Murray County | 59 | 2.74 | 0.39 | 7 | 19 | 96.0 | 5.33 | 0.91 | 2 | 3 | - |
| Hollywood township, Carver County | 371 | 3.06 | 0.43 | 23 | 70 | 92.9 | 2.48 | 0.38 | 5 | 5 | - |
| Holmes City township, Douglas County | 282 | 2.78 | 0.41 | 23 | 31 | 98.4 | 1.86 | 0.29 | 8 | 2 | - |
| Holmesville township, Becker County | 189 | 2.50 | 0.40 | 15 | 21 | 90.5 | 1.70 | 0.40 | 6 | - | - |
| Holst township, Clearwater County | 125 | 2.24 | 0.34 | 2 | 28 | 88.9 | 2.00 | 0.42 | 4 | - | - |
| Holt township, Fillmore County | 110 | 2.75 | 0.40 | 5 | 29 | 94.5 | 3.32 | 0.63 | 4 | - | - |
| Holt city, Marshall County | 34 | 2.30 | 0.39 | 2 | 8 | 78.8 | 4.00 | 0.67 | 1 | - | - |
| Holt township, Marshall County | 62 | 2.38 | 0.37 | 2 | 25 | 87.9 | 2.75 | 0.50 | 2 | - | - |
| Holy Cross township, Clay County | 46 | 3.10 | 0.42 | 2 | 10 | 90.2 | 1.40 | 0.20 | - | 2 | - |
| Holyoke township, Carlton County | 85 | 2.21 | 0.40 | 7 | 6 | 85.7 | 1.50 | 0.33 | 2 | 4 | - |
| Home township, Brown County | 230 | 2.84 | 0.40 | 8 | 42 | 95.9 | 3.03 | 0.45 | - | 6 | - |
| Home Brook township, Cass County | 80 | 2.92 | 0.51 | 7 | 20 | 79.5 | 4.50 | 0.45 | - | 2 | - |
| Home Lake township, Norman County | 67 | 3.40 | 0.46 | 3 | 12 | 87.9 | 2.44 | 0.61 | 9 | - | 33.3 |
| Homer township, Winona County | 528 | 2.77 | 0.38 | 24 | 61 | 94.0 | 2.41 | 0.43 | 11 | 5 | - |
| Homestead township, Otter Tail County | 137 | 3.07 | 0.45 | 8 | 20 | 94.4 | 2.62 | 0.44 | 2 | 3 | - |
| Honner township, Redwood County | 31 | 2.81 | 0.35 | 7 | - | 93.5 | - | (X) | - | - | (X) |
| Hope township, Lincoln County | 116 | 2.78 | 0.38 | 6 | 16 | 96.2 | 3.08 | 0.45 | 2 | - | - |
| Hopkins city, Hennepin County | 8 234 | 2.33 | 0.36 | 272 | 401 | 86.7 | 1.83 | 0.54 | 1 778 | 45 | 81.5 |
| Hornet township, Beltrami County | 80 | 2.99 | 0.48 | - | 8 | 78.2 | 1.00 | 0.20 | - | - | - |
| Horton township, Stevens County | 73 | 3.53 | 0.44 | 2 | 19 | 100.0 | 4.57 | 0.76 | 8 | - | - |
| Houston city, Houston County | 432 | 2.35 | 0.37 | 27 | 51 | 93.8 | 2.00 | 0.48 | 33 | 2 | 40.4 |
| Houston township, Houston County | 161 | 2.47 | 0.35 | 12 | 18 | 98.5 | 3.52 | 0.56 | 12 | 1 | - |
| Howard Lake city, Wright County | 718 | 2.73 | 0.44 | 63 | 63 | 87.1 | 1.99 | 0.54 | 82 | - | 51.5 |
| Hoyt Lakes city, St. Louis County | 916 | 2.32 | 0.41 | 36 | 274 | 100.0 | 1.78 | 0.40 | 34 | - | 28.6 |
| Hubbard township, Hubbard County | 320 | 2.46 | 0.40 | 30 | 22 | 83.3 | 2.25 | 0.45 | 4 | - | - |
| Hubbard township, Polk County | 39 | 2.45 | 0.32 | - | 17 | 81.8 | 1.83 | 0.32 | 1 | 1 | - |
| Hudson township, Douglas County | 260 | 2.57 | 0.37 | 15 | 36 | 95.7 | 2.00 | 0.40 | 9 | - | 8.0 |
| Hugo city, Washington County | 2 145 | 3.04 | 0.43 | 315 | 50 | 95.6 | 2.32 | 0.68 | 44 | - | 33.3 |
| Humboldt township, Clay County | 84 | 2.90 | 0.40 | 5 | 19 | 92.4 | 2.80 | 0.48 | - | 1 | - |
| Humboldt city, Kittson County | 21 | 2.05 | 0.34 | - | 5 | 89.5 | 3.50 | 0.58 | - | - | - |
| Hunter township, Jackson County | 104 | 2.35 | 0.33 | - | 33 | 100.0 | 3.38 | 0.53 | - | 2 | - |
| Huntersville township, Wadena County | 58 | 2.55 | 0.47 | 14 | 5 | 55.4 | 2.00 | 0.29 | 2 | - | - |

Table 24. Owner and Renter Household Characteristics: 2000—Con.

[Data based on a sample (except Tables 65-68). For information on confidentiality protection, coverage, sampling error, and nonsampling error, see Appendix G. For location of definitions, see "How to Use This Census Report"]

| State County Place and County Subdivision | Owner-occupied housing units | | | | | | Renter-occupied housing units | | | | |
|--|------------------------------|------------------------|--------------------|----------------------------------|-----------------|--------------------------------------|-------------------------------|--------------------|----------------------------------|-----------------|--------------------------------------|
| | Occupied housing units | Average household size | Occupants per room | Year householder moved into unit | | Percent 1 unit, detached or attached | Average household size | Occupants per room | Year householder moved into unit | | Percent 5 or more units in structure |
| | | | | 1999 to March 2000 | 1969 or earlier | | | | 1999 to March 2000 | 1969 or earlier | |
| PLACE AND COUNTY SUBDIVISION—Con. | | | | | | | | | | | |
| Huntly township, Marshall County | 34 | 2.25 | 0.36 | - | 8 | 75.0 | 1.00 | 0.20 | - | - | - |
| Huntsville township, Polk County | 182 | 3.44 | 0.48 | 17 | 25 | 95.3 | 3.09 | 0.41 | 2 | 2 | - |
| Hush Lake UT, St. Louis County | 3 | 1.33 | 0.27 | - | 3 | 100.0 | - | (X) | - | - | (X) |
| Huss township, Roseau County | 54 | 2.50 | 0.48 | - | 22 | 89.6 | 3.50 | 0.70 | - | - | - |
| Hutchinson city, McLeod County | 5 330 | 2.75 | 0.40 | 392 | 301 | 87.7 | 1.63 | 0.44 | 698 | 18 | 72.1 |
| Hutchinson township, McLeod County | 400 | 2.78 | 0.37 | 30 | 54 | 93.6 | 3.20 | 0.47 | 2 | - | - |
| Hyde Park township, Wabasha County | 104 | 2.73 | 0.42 | 2 | 11 | 72.7 | 1.31 | 0.31 | - | 3 | - |
| Ida township, Douglas County | 413 | 2.50 | 0.36 | 35 | 29 | 91.9 | 1.96 | 0.33 | 10 | - | - |
| Ideal township, Crow Wing County | 432 | 2.26 | 0.35 | 48 | 34 | 95.7 | 1.78 | 0.42 | 2 | - | - |
| Idun township, Aitkin County | 99 | 2.87 | 0.46 | 14 | 7 | 82.5 | 4.50 | 0.45 | 2 | - | - |
| Ihlen city, Pipestone County | 43 | 2.62 | 0.41 | - | 6 | 75.7 | 2.17 | 0.50 | 2 | - | - |
| Independence city, Hennepin County | 1 086 | 3.06 | 0.38 | 81 | 104 | 100.0 | 1.94 | 0.34 | 28 | - | 15.4 |
| Indian Lake township, Nobles County | 104 | 2.69 | 0.37 | 2 | 19 | 96.4 | 3.00 | 0.43 | 8 | 2 | - |
| Industrial township, St. Louis County | 229 | 2.66 | 0.44 | 23 | 28 | 75.8 | 2.78 | 0.67 | 5 | - | - |
| Inguadona township, Cass County | 94 | 1.98 | 0.35 | 7 | - | 93.3 | 2.75 | 0.55 | 2 | - | - |
| Inman township, Otter Tail County | 116 | 2.86 | 0.50 | 11 | 18 | 84.3 | 2.86 | 0.51 | 5 | 2 | - |
| International Falls city, Koochiching County | 3 006 | 2.30 | 0.38 | 171 | 512 | 89.5 | 1.92 | 0.50 | 290 | 40 | 44.4 |
| Inver Grove Heights city, Dakota County | 11 255 | 2.72 | 0.41 | 964 | 721 | 86.0 | 2.27 | 0.56 | 1 155 | - | 75.0 |
| Iona city, Murray County | 79 | 2.03 | 0.32 | - | 19 | 91.8 | 3.00 | 0.45 | 4 | - | - |
| Iona township, Murray County | 63 | 3.03 | 0.44 | - | 21 | 96.6 | 3.80 | 0.68 | 1 | - | - |
| Iona township, Todd County | 140 | 3.24 | 0.49 | 7 | 29 | 84.6 | 2.65 | 0.42 | 2 | 2 | - |
| Iosco township, Waseca County | 228 | 2.71 | 0.37 | 20 | 26 | 93.1 | 2.50 | 0.35 | 2 | 4 | - |
| Irondale township, Crow Wing County | 429 | 2.60 | 0.42 | 29 | 44 | 89.1 | 1.61 | 0.45 | 11 | - | 61.1 |
| Iron Junction city, St. Louis County | 47 | 2.00 | 0.39 | 3 | 15 | 100.0 | 1.00 | 0.33 | - | - | - |
| Iron Range township, Itasca County | 269 | 2.57 | 0.42 | 7 | 68 | 86.1 | 2.18 | 0.52 | 10 | - | 41.0 |
| Ironton city, Crow Wing County | 202 | 2.37 | 0.39 | 12 | 30 | 95.9 | 1.65 | 0.43 | 12 | - | 70.9 |
| Irving township, Kandiyohi County | 309 | 2.59 | 0.40 | 34 | 26 | 94.7 | 2.37 | 0.45 | 11 | - | - |
| Isanti city, Isanti County | 815 | 3.13 | 0.51 | 107 | 32 | 98.9 | 1.90 | 0.52 | 83 | - | 63.3 |
| Isanti township, Isanti County | 797 | 3.05 | 0.44 | 54 | 44 | 99.6 | 3.46 | 0.60 | 30 | - | - |
| Island Lake township, Lyon County | 73 | 2.87 | 0.36 | 1 | 16 | 100.0 | 4.20 | 0.72 | 5 | - | - |
| Island Lake township, Mahnomon County | 95 | 2.28 | 0.40 | 3 | 22 | 86.4 | 3.00 | 0.49 | 8 | 3 | - |
| Isle city, Mille Lacs County | 319 | 2.33 | 0.42 | 30 | 14 | 86.2 | 1.66 | 0.44 | 32 | 2 | 42.1 |
| Isle Harbor township, Mille Lacs County | 256 | 2.61 | 0.44 | 23 | 38 | 76.8 | 2.30 | 0.42 | 7 | 2 | - |
| Itasca township, Clearwater County | 57 | 2.35 | 0.41 | 8 | 7 | 90.2 | 3.00 | 0.43 | 2 | - | - |
| Ivanhoe city, Lincoln County | 316 | 2.27 | 0.36 | 21 | 45 | 95.7 | 1.27 | 0.30 | 27 | 2 | 41.5 |
| Jackson city, Jackson County | 1 492 | 2.33 | 0.33 | 65 | 200 | 99.5 | 2.00 | 0.45 | 190 | - | 51.0 |
| Jackson township, Scott County | 473 | 2.85 | 0.47 | 90 | 7 | 44.1 | 4.43 | 0.86 | 24 | 2 | 3.9 |
| Jadis township, Roseau County | 210 | 2.66 | 0.38 | 16 | 21 | 86.6 | 2.19 | 0.44 | 6 | 6 | - |
| Jameson township, Blue Earth County | 230 | 2.74 | 0.40 | 13 | 13 | 94.3 | 2.38 | 0.48 | 3 | - | - |
| Janesville city, Waseca County | 815 | 2.73 | 0.41 | 75 | 100 | 94.2 | 1.80 | 0.45 | 62 | 10 | 55.3 |
| Janesville township, Waseca County | 184 | 2.88 | 0.41 | 8 | 37 | 94.4 | 2.46 | 0.39 | 4 | 4 | - |
| Janette Lake UT, St. Louis County | 107 | 2.27 | 0.37 | - | 15 | 92.0 | 3.00 | 0.64 | 2 | - | - |
| Jasper city | 280 | 2.05 | 0.32 | 14 | 36 | 96.4 | 1.55 | 0.44 | 20 | - | 53.3 |
| Pipestone County (part) | 251 | 2.07 | 0.33 | 12 | 31 | 97.0 | 1.59 | 0.47 | 18 | - | 49.0 |
| Rock County (part) | 29 | 1.90 | 0.28 | 2 | 5 | 90.0 | 1.33 | 0.32 | 2 | - | 77.8 |
| Jay township, Martin County | 101 | 2.71 | 0.38 | 8 | 31 | 100.0 | 2.60 | 0.43 | - | 5 | - |
| Jeffers city, Cottonwood County | 181 | 2.22 | 0.37 | 8 | 33 | 95.9 | 1.70 | 0.39 | 6 | - | 24.2 |
| Jefferson township, Houston County | 46 | 2.98 | 0.42 | - | 19 | 83.3 | 2.25 | 0.35 | 2 | - | - |
| Jenkins city, Crow Wing County | 107 | 2.57 | 0.43 | 4 | 10 | 75.0 | 1.82 | 0.48 | 7 | - | 18.2 |
| Jenkins township, Crow Wing County | 196 | 2.36 | 0.41 | 15 | 14 | 88.1 | 2.35 | 0.47 | 10 | - | - |
| Jessenland township, Sibley County | 166 | 3.08 | 0.43 | 6 | 35 | 100.0 | 1.77 | 0.24 | 4 | - | - |
| Jevne township, Aitkin County | 125 | 2.31 | 0.42 | 7 | 15 | 82.1 | 2.63 | 0.41 | 2 | - | - |
| Jewett UT, Aitkin County | 14 | 2.79 | 0.50 | 3 | - | 71.4 | - | (X) | - | - | (X) |
| Jo Daviess township, Faribault County | 99 | 2.84 | 0.42 | 5 | 29 | 97.4 | 3.64 | 0.57 | - | - | - |
| Johnson city, Big Stone County | 18 | 2.06 | 0.32 | 4 | 2 | 88.9 | - | (X) | - | - | (X) |
| Johnson township, Polk County | 26 | 1.87 | 0.33 | - | 7 | 87.0 | 1.67 | 0.33 | - | 3 | - |
| Johnsonville township, Redwood County | 52 | 2.89 | 0.38 | 4 | 16 | 100.0 | 1.88 | 0.34 | - | - | 25.0 |
| Jones township, Beltrami County | 87 | 3.24 | 0.52 | 11 | - | 76.5 | 1.00 | 1.00 | - | - | - |
| Jordan township, Fillmore County | 145 | 2.88 | 0.42 | 4 | 29 | 92.5 | 3.84 | 0.60 | 6 | 7 | - |
| Jordan city, Scott County | 1 355 | 2.89 | 0.45 | 189 | 106 | 80.4 | 2.37 | 0.53 | 76 | 15 | 33.8 |
| Judson township, Blue Earth County | 234 | 2.45 | 0.35 | 2 | 46 | 97.6 | 2.57 | 0.38 | 5 | 6 | - |
| Jupiter township, Kittson County | 48 | 2.63 | 0.40 | - | 19 | 82.6 | 2.50 | 0.63 | - | - | - |
| Kabetogama UT, St. Louis County | 48 | 1.71 | 0.38 | 5 | 10 | 100.0 | - | (X) | - | - | (X) |
| Kalevala township, Carlton County | 124 | 2.34 | 0.43 | 7 | 35 | 84.7 | 2.31 | 0.61 | - | - | 15.4 |
| Kalmar township, Olmsted County | 419 | 2.98 | 0.38 | 19 | 40 | 96.2 | 2.43 | 0.47 | 14 | - | 6.4 |
| Kanabec township, Kanabec County | 305 | 2.80 | 0.51 | 31 | 16 | 56.7 | 2.93 | 0.62 | 3 | 1 | - |
| Kanaranzi township, Rock County | 106 | 2.86 | 0.39 | 8 | 16 | 100.0 | 3.21 | 0.45 | 1 | 2 | - |
| Kandiyohi city, Kandiyohi County | 211 | 2.82 | 0.41 | 10 | 12 | 98.6 | 2.00 | 0.47 | 42 | 1 | 59.1 |
| Kandiyohi township, Kandiyohi County | 227 | 2.75 | 0.38 | 24 | 30 | 95.4 | 1.73 | 0.32 | 4 | 2 | 18.2 |
| Kandota township, Todd County | 235 | 2.76 | 0.43 | 25 | 21 | 88.8 | 2.55 | 0.47 | 3 | - | - |
| Karlstad city, Kittson County | 341 | 2.29 | 0.39 | 2 | 56 | 85.8 | 1.95 | 0.43 | 27 | 3 | 48.7 |
| Kasota city, Le Sueur County | 281 | 2.54 | 0.41 | 25 | 40 | 84.0 | 2.30 | 0.55 | 23 | - | 67.4 |
| Kasota township, Le Sueur County | 555 | 2.72 | 0.37 | 36 | 43 | 94.0 | 2.04 | 0.42 | 26 | - | 5.8 |
| Kasson city, Dodge County | 1 691 | 2.77 | 0.41 | 167 | 104 | 84.3 | 1.97 | 0.51 | 145 | - | 68.2 |
| Kathio township, Mille Lacs County | 480 | 2.46 | 0.44 | 36 | 16 | 78.5 | 3.30 | 0.66 | 28 | 2 | 3.7 |
| Keene township, Clay County | 49 | 2.67 | 0.40 | 2 | 13 | 95.6 | 1.50 | 0.30 | 2 | 2 | - |
| Keewatin city, Itasca County | 521 | 2.35 | 0.42 | 26 | 124 | 89.8 | 1.75 | 0.46 | 42 | 7 | 37.6 |
| Kego township, Cass County | 204 | 2.48 | 0.47 | 23 | 19 | 92.6 | 3.38 | 0.72 | 6 | 3 | - |
| Kellier city, Beltrami County | 118 | 2.39 | 0.39 | 7 | 18 | 64.3 | 2.18 | 0.59 | 6 | - | 50.0 |
| Kellier township, Beltrami County | 59 | 2.56 | 0.43 | - | 2 | 76.3 | - | (X) | - | - | (X) |
| Kellogg city, Wabasha County | 184 | 2.81 | 0.44 | 10 | 16 | 87.4 | 1.27 | 0.26 | 3 | - | 24.2 |
| Kelsey township, St. Louis County | 61 | 2.44 | 0.38 | 5 | 18 | 85.2 | - | (X) | - | - | (X) |
| Kelso township, Sibley County | 124 | 2.92 | 0.39 | 2 | 36 | 94.3 | 2.89 | 0.50 | 2 | - | - |
| Kennedy city, Kittson County | 110 | 2.02 | 0.32 | 8 | 20 | 91.3 | 2.78 | 0.57 | 4 | 2 | 16.7 |
| Kenneth city, Rock County | 30 | 1.81 | 0.27 | - | 4 | 100.0 | 3.67 | 0.55 | 3 | - | - |
| Kensington city, Douglas County | 135 | 2.33 | 0.39 | 11 | 14 | 84.9 | 1.79 | 0.41 | 13 | - | 17.2 |
| Kent city, Wilkin County | 47 | 3.27 | 0.51 | 4 | 4 | 81.1 | 1.00 | 0.18 | 2 | 4 | - |

Table 24. Owner and Renter Household Characteristics: 2000—Con.

[Data based on a sample (except Tables 65-68). For information on confidentiality protection, coverage, sampling error, and nonsampling error, see Appendix G. For location of definitions, see "How to Use This Census Report"]

| State County Place and County Subdivision | Owner-occupied housing units | | | | | | Renter-occupied housing units | | | | |
|--|------------------------------|------------------------|--------------------|----------------------------------|-----------------|--------------------------------------|-------------------------------|--------------------|----------------------------------|-----------------|--------------------------------------|
| | Occupied housing units | Average household size | Occupants per room | Year householder moved into unit | | Percent 1 unit, detached or attached | Average household size | Occupants per room | Year householder moved into unit | | Percent 5 or more units in structure |
| | | | | 1999 to March 2000 | 1969 or earlier | | | | 1999 to March 2000 | 1969 or earlier | |
| PLACE AND COUNTY SUBDIVISION—Con. | | | | | | | | | | | |
| Kenyon city, Goodhue County | 681 | 2.46 | 0.37 | 42 | 98 | 88.6 | 1.93 | 0.44 | 37 | - | 33.1 |
| Kenyon township, Goodhue County | 156 | 2.77 | 0.41 | 15 | 31 | 96.5 | 3.00 | 0.40 | 2 | 2 | - |
| Kerkhoven city, Swift County | 318 | 2.61 | 0.41 | 24 | 43 | 93.6 | 1.67 | 0.38 | 21 | - | 40.3 |
| Kerkhoven township, Swift County | 112 | 2.84 | 0.43 | 2 | 30 | 87.8 | 2.07 | 0.35 | 7 | - | 14.3 |
| Kerrick city, Pine County | 24 | 3.08 | 0.53 | - | 4 | 100.0 | - | (X) | - | - | (X) |
| Kerrick township, Pine County | 133 | 2.57 | 0.46 | 14 | 17 | 76.2 | 1.14 | 0.32 | 4 | - | - |
| Kertsonville township, Polk County | 39 | 2.62 | 0.37 | - | 6 | 89.7 | - | (X) | - | - | (X) |
| Kettle River city, Carlton County | 76 | 2.42 | 0.49 | 6 | 7 | 84.2 | 1.42 | 0.42 | 6 | 2 | 26.3 |
| Kettle River township, Pine County | 173 | 2.70 | 0.46 | 19 | 21 | 76.4 | 3.63 | 0.81 | - | 2 | - |
| Keystone township, Polk County | 39 | 2.60 | 0.38 | 2 | 10 | 91.4 | 1.75 | 0.27 | - | - | - |
| Kiel township, Lake of the Woods County | - | - | (X) | - | - | (X) | - | (X) | - | - | (X) |
| Kiester city, Faribault County | 260 | 2.38 | 0.39 | 17 | 43 | 97.1 | 1.50 | 0.31 | 17 | 3 | 32.1 |
| Kiester township, Faribault County | 117 | 2.70 | 0.37 | 5 | 20 | 98.1 | 1.25 | 0.19 | 3 | 3 | - |
| Kildare township, Swift County | 75 | 2.66 | 0.36 | 4 | 20 | 100.0 | 2.71 | 0.43 | 2 | 2 | - |
| Kilkenny city, Le Sueur County | 64 | 2.56 | 0.40 | 4 | 10 | 88.7 | 4.00 | 0.67 | - | - | - |
| Kilkenny township, Le Sueur County | 154 | 2.33 | 0.35 | 12 | 34 | 94.2 | 1.75 | 0.32 | - | 10 | - |
| Kimball township, Jackson County | 52 | 2.67 | 0.36 | 2 | 21 | 100.0 | 3.00 | 0.36 | 2 | 2 | - |
| Kimball city, Stearns County | 254 | 2.66 | 0.45 | 24 | 23 | 91.8 | 1.71 | 0.46 | 24 | 3 | 75.0 |
| Kimberly township, Aitkin County | 96 | 2.45 | 0.42 | 8 | 9 | 85.7 | 0.80 | 0.21 | 3 | - | - |
| Kinbrae city, Nobles County | 10 | 2.80 | 0.49 | - | - | 100.0 | - | (X) | - | - | (X) |
| King township, Polk County | 79 | 2.51 | 0.39 | 4 | 25 | 97.0 | 2.58 | 0.43 | - | - | - |
| Kinghurst township, Itasca County | 57 | 2.32 | 0.37 | 6 | 7 | 90.6 | 4.50 | 0.75 | - | - | - |
| Kingman township, Renville County | 85 | 3.00 | 0.42 | 3 | 12 | 90.8 | 2.40 | 0.46 | 2 | 7 | - |
| Kingston city, Meeker County | 50 | 3.19 | 0.50 | 4 | 7 | 87.5 | 2.50 | 0.83 | 2 | - | - |
| Kingston township, Meeker County | 398 | 3.09 | 0.45 | 32 | 58 | 93.8 | 2.48 | 0.46 | 9 | 13 | - |
| Kinney city, St. Louis County | 80 | 2.19 | 0.40 | 2 | 17 | 76.4 | 2.25 | 0.60 | 8 | - | - |
| Kintire township, Redwood County | 84 | 2.73 | 0.39 | - | 19 | 100.0 | 2.33 | 0.36 | 8 | 2 | - |
| Knife Lake township, Kanabec County | 413 | 2.58 | 0.43 | 49 | 27 | 84.0 | 2.10 | 0.37 | 9 | 6 | - |
| Knute township, Polk County | 173 | 2.55 | 0.37 | 20 | 19 | 87.6 | 2.00 | 0.30 | 2 | - | - |
| Kragero township, Chippewa County | 67 | 2.39 | 0.31 | 2 | 19 | 93.0 | 2.30 | 0.31 | 2 | - | - |
| Kragnes township, Clay County | 111 | 2.89 | 0.42 | 9 | 19 | 92.6 | 2.33 | 0.35 | 1 | - | - |
| Krain township, Stearns County | 293 | 3.25 | 0.48 | 17 | 56 | 90.1 | 2.71 | 0.41 | 4 | 6 | - |
| Kratka township, Pennington County | 41 | 3.29 | 0.50 | 4 | 7 | 81.6 | 1.33 | 0.29 | - | 1 | - |
| Kroschel township, Kanabec County | 105 | 2.24 | 0.37 | 8 | 22 | 90.1 | 2.25 | 0.41 | - | - | 50.0 |
| Kugler township, St. Louis County | 71 | 2.52 | 0.44 | 7 | 7 | 91.5 | - | (X) | - | - | (X) |
| Kurtz township, Clay County | 101 | 2.87 | 0.36 | 2 | 21 | 100.0 | 3.00 | 0.60 | - | - | - |
| Lac qui Parle township, Lac qui Parle County | 68 | 2.41 | 0.32 | 2 | 14 | 92.2 | 1.50 | 0.27 | - | - | - |
| La Crescent city | 1 931 | 2.75 | 0.42 | 145 | 211 | 92.3 | 1.54 | 0.40 | 158 | - | 50.2 |
| Houston County (part) | 1 931 | 2.75 | 0.42 | 145 | 211 | 92.3 | 1.54 | 0.40 | 158 | - | 50.2 |
| Winona County (part) | - | - | (X) | - | - | (X) | - | (X) | - | - | (X) |
| La Crescent township, Houston County | 522 | 2.98 | 0.41 | 35 | 51 | 95.4 | 1.78 | 0.30 | 8 | 4 | - |
| La Crosse township, Jackson County | 67 | 3.20 | 0.43 | - | 21 | 100.0 | 2.09 | 0.30 | - | - | - |
| Lafayette city, Nicollet County | 201 | 2.72 | 0.40 | 9 | 31 | 92.4 | 1.43 | 0.34 | 17 | - | 52.3 |
| Lafayette township, Nicollet County | 266 | 2.81 | 0.39 | 15 | 43 | 96.5 | 2.33 | 0.35 | 13 | 18 | - |
| La Garde township, Mahanomen County | 35 | 2.86 | 0.50 | 2 | 3 | 71.4 | - | (X) | - | - | (X) |
| La Grand township, Douglas County | 1 487 | 2.84 | 0.38 | 195 | 102 | 91.5 | 2.30 | 0.39 | 55 | - | 13.0 |
| Lake township, Roseau County | 724 | 2.98 | 0.51 | 74 | 32 | 57.3 | 1.77 | 0.40 | 33 | 3 | - |
| Lake township, Wabasha County | 150 | 2.94 | 0.43 | 15 | 22 | 89.6 | 2.63 | 0.44 | 5 | - | - |
| Lake Alice township, Hubbard County | 41 | 2.14 | 0.42 | - | - | 88.6 | 1.83 | 0.34 | - | - | - |
| Lake Andrew township, Kandiyohi County | 393 | 2.51 | 0.37 | 16 | 29 | 93.0 | 2.52 | 0.41 | 7 | - | - |
| Lake Belt township, Martin County | 95 | 2.30 | 0.33 | 2 | 21 | 97.3 | 3.77 | 0.48 | 9 | 2 | - |
| Lake Benton city, Lincoln County | 334 | 2.20 | 0.35 | 21 | 41 | 100.0 | 1.64 | 0.40 | 32 | - | 42.0 |
| Lake Benton township, Lincoln County | 98 | 3.06 | 0.43 | 6 | 18 | 100.0 | 1.93 | 0.30 | 2 | 2 | - |
| Lake Bronson city, Kittson County | 134 | 2.38 | 0.43 | 2 | 11 | 90.9 | 1.38 | 0.32 | 6 | 2 | 29.2 |
| Lake City city | 2 122 | 2.33 | 0.37 | 221 | 179 | 84.6 | 2.16 | 0.51 | 203 | 5 | 36.8 |
| Goodhue County (part) | 285 | 1.96 | 0.34 | 32 | 10 | 89.0 | 2.55 | 0.51 | 43 | 5 | 50.0 |
| Wabasha County (part) | 1 837 | 2.37 | 0.37 | 189 | 169 | 84.0 | 2.04 | 0.51 | 160 | - | 32.7 |
| Lake Crystal city, Blue Earth County | 947 | 2.62 | 0.39 | 69 | 94 | 85.8 | 1.98 | 0.46 | 49 | 3 | 53.9 |
| Lake Edwards township, Crow Wing County | 761 | 2.48 | 0.38 | 51 | 69 | 92.1 | 2.94 | 0.57 | 17 | 2 | - |
| Lake Elizabeth township, Kandiyohi County | 88 | 3.20 | 0.50 | - | 21 | 91.4 | 4.57 | 0.59 | 2 | - | - |
| Lake Elmo city, Washington County | 2 347 | 2.94 | 0.41 | 249 | 200 | 81.3 | 1.99 | 0.39 | 32 | - | - |
| Lake Emma township, Hubbard County | 377 | 2.44 | 0.37 | 28 | 10 | 95.3 | 2.00 | 0.39 | 6 | - | - |
| Lake Eunice township, Becker County | 488 | 2.35 | 0.36 | 49 | 42 | 83.5 | 2.38 | 0.46 | 18 | 3 | - |
| Lakefield city, Jackson County | 726 | 2.30 | 0.36 | 24 | 100 | 99.0 | 1.81 | 0.36 | 55 | - | 19.1 |
| Lake Fremont township, Martin County | 76 | 2.15 | 0.33 | - | 25 | 96.8 | 5.07 | 0.77 | - | - | - |
| Lake George township, Hubbard County | 151 | 2.42 | 0.38 | 5 | 10 | 80.2 | 2.45 | 0.58 | 11 | - | - |
| Lake George township, Stearns County | 122 | 3.47 | 0.52 | 9 | 29 | 93.8 | 1.70 | 0.33 | 2 | - | - |
| Lake Grove township, Mahanomen County | 78 | 2.54 | 0.40 | 5 | 22 | 84.6 | - | (X) | - | - | (X) |
| Lake Hansa township, Brown County | 129 | 2.57 | 0.36 | 10 | 31 | 96.5 | 2.38 | 0.30 | 7 | 2 | - |
| Lake Hattie township, Hubbard County | 53 | 2.60 | 0.51 | 8 | 9 | 70.8 | 2.20 | 0.41 | 3 | - | - |
| Lake Henry city, Stearns County | 39 | 2.51 | 0.44 | 4 | 4 | 79.5 | - | (X) | - | - | (X) |
| Lake Henry township, Stearns County | 97 | 3.34 | 0.48 | 2 | 32 | 92.1 | 3.00 | 0.43 | - | 2 | - |
| Lake Ida township, Norman County | 70 | 2.92 | 0.41 | 4 | 24 | 96.7 | 2.56 | 0.34 | - | - | - |
| Lake Jessie township, Itasca County | 144 | 2.23 | 0.40 | 14 | 13 | 87.9 | 3.92 | 0.65 | 3 | - | - |
| Lake Johanna township, Pope County | 61 | 2.11 | 0.35 | 2 | 14 | 81.8 | 3.17 | 0.54 | - | 2 | - |
| Lakeland city, Washington County | 696 | 2.81 | 0.39 | 33 | 65 | 98.8 | 2.38 | 0.48 | 14 | - | - |
| Lakeland Shores city, Washington County | 112 | 3.05 | 0.42 | 8 | 10 | 100.0 | 0.67 | 0.11 | 3 | - | - |
| Lake Lillian city, Kandiyohi County | 129 | 2.01 | 0.35 | 6 | 28 | 89.5 | 1.67 | 0.37 | 8 | - | 60.0 |
| Lake Lillian township, Kandiyohi County | 88 | 2.42 | 0.32 | 2 | 19 | 100.0 | 3.00 | 0.46 | 2 | - | - |
| Lake Marshall township, Lyon County | 185 | 2.95 | 0.36 | 18 | 18 | 98.7 | 2.47 | 0.50 | 22 | 2 | 23.3 |
| Lake Mary township, Douglas County | 360 | 2.69 | 0.40 | 14 | 42 | 93.7 | 2.46 | 0.41 | 12 | 6 | - |
| Lake No. 1 UT, Lake County | 45 | 1.91 | 0.37 | 2 | 11 | 100.0 | - | (X) | - | - | (X) |
| Lake No. 2 UT, Lake County | 788 | 2.48 | 0.43 | 35 | 148 | 87.2 | 1.50 | 0.27 | 10 | 13 | - |
| Lake Park city, Becker County | 306 | 2.78 | 0.44 | 23 | 23 | 79.1 | 1.89 | 0.46 | 28 | - | 45.7 |
| Lake Park township, Becker County | 154 | 2.32 | 0.35 | 8 | 31 | 89.9 | 2.00 | 0.35 | 4 | - | - |

Table 24. Owner and Renter Household Characteristics: 2000—Con.

[Data based on a sample (except Tables 65-68). For information on confidentiality protection, coverage, sampling error, and nonsampling error, see Appendix G. For location of definitions, see "How to Use This Census Report"]

| State County Place and County Subdivision | Owner-occupied housing units | | | | | | Renter-occupied housing units | | | | |
|--|------------------------------|------------------------|--------------------|----------------------------------|-----------------|--------------------------------------|-------------------------------|--------------------|----------------------------------|-----------------|--------------------------------------|
| | Occupied housing units | Average household size | Occupants per room | Year householder moved into unit | | Percent 1 unit, detached or attached | Average household size | Occupants per room | Year householder moved into unit | | Percent 5 or more units in structure |
| | | | | 1999 to March 2000 | 1969 or earlier | | | | 1999 to March 2000 | 1969 or earlier | |
| PLACE AND COUNTY SUBDIVISION—Con. | | | | | | | | | | | |
| Lake Pleasant township, Red Lake County | 44 | 3.14 | 0.44 | 2 | 12 | 94.4 | 2.38 | 0.27 | - | 5 | - |
| Lakeport township, Hubbard County | 283 | 2.62 | 0.43 | 25 | 16 | 84.3 | 2.57 | 0.59 | 14 | - | - |
| Lake Prairie township, Nicollet County | 233 | 2.70 | 0.37 | 4 | 44 | 95.4 | 3.08 | 0.45 | 6 | 4 | - |
| Lake St. Croix Beach city, Washington County | 454 | 2.49 | 0.41 | 34 | 49 | 97.1 | 1.82 | 0.43 | 14 | - | 20.5 |
| Lake Sarah township, Murray County | 143 | 2.18 | 0.35 | 12 | 12 | 92.2 | 3.60 | 0.61 | 3 | 1 | - |
| Lake Shore city, Cass County | 424 | 2.24 | 0.33 | 42 | 14 | 99.5 | 1.87 | 0.32 | 19 | - | - |
| Lake Shore township, Lac qui Parle County | 89 | 2.82 | 0.37 | 2 | 20 | 97.2 | 2.94 | 0.39 | 2 | 4 | - |
| Lakeside township, Aitkin County | 260 | 1.96 | 0.35 | 25 | 21 | 76.6 | 1.13 | 0.26 | 8 | - | - |
| Lakeside township, Cottonwood County | 98 | 2.45 | 0.34 | 2 | 18 | 100.0 | 3.90 | 0.48 | 4 | - | - |
| Lake Stay township, Lincoln County | 64 | 2.40 | 0.33 | 2 | 18 | 100.0 | 3.33 | 0.53 | 2 | - | - |
| Laketown township, Carver County | 636 | 2.86 | 0.37 | 33 | 71 | 99.5 | 2.94 | 0.43 | 6 | 2 | 6.3 |
| Lake Valley township, Traverse County | 95 | 2.80 | 0.40 | 2 | 32 | 100.0 | 4.00 | 0.67 | - | - | - |
| Lake View township, Becker County | 65 | 2.66 | 0.39 | 45 | 64 | 91.0 | 2.57 | 0.56 | 34 | 2 | - |
| Lakeview township, Carlton County | 84 | 2.42 | 0.38 | 4 | 20 | 96.1 | 2.29 | 0.40 | 2 | - | - |
| Lakeville city, Dakota County | 13 609 | 3.24 | 0.42 | 2 007 | 274 | 92.3 | 2.40 | 0.53 | 517 | - | 49.9 |
| Lake Wilson city, Murray County | 128 | 2.12 | 0.34 | 7 | 19 | 96.7 | 2.83 | 0.57 | 4 | - | - |
| Lakewood township, Lake of the Woods County | 68 | 2.39 | 0.49 | - | - | 80.6 | 1.17 | 0.15 | - | 6 | - |
| Lakewood township, St. Louis County | 716 | 2.94 | 0.45 | 55 | 97 | 92.9 | 1.74 | 0.33 | 9 | 2 | 4.3 |
| Lakin township, Morrison County | 131 | 3.15 | 0.52 | 11 | 27 | 71.1 | 1.00 | 0.24 | 2 | 2 | - |
| Lambert township, Red Lake County | 65 | 2.37 | 0.41 | - | 8 | 82.7 | 1.85 | 0.30 | 1 | - | - |
| Lamberton city, Redwood County | 389 | 2.10 | 0.33 | 14 | 61 | 98.0 | 1.75 | 0.43 | 19 | 1 | 54.8 |
| Lamberton township, Redwood County | 82 | 2.87 | 0.39 | - | 13 | 100.0 | 2.85 | 0.42 | 2 | 1 | - |
| Lammers township, Beltrami County | 182 | 2.80 | 0.46 | 16 | 15 | 73.9 | 1.88 | 0.41 | 13 | - | - |
| Lancaster city, Kittson County | 150 | 2.41 | 0.40 | 8 | 14 | 78.0 | 2.13 | 0.53 | 6 | 2 | 37.5 |
| Land township, Grant County | 79 | 3.28 | 0.45 | 5 | 14 | 80.6 | 4.00 | 0.56 | 2 | - | - |
| Landfall city, Washington County | 286 | 2.25 | 0.52 | 53 | 10 | 3.7 | 4.75 | 1.01 | 3 | - | - |
| Lanesboro city, Fillmore County | 383 | 2.31 | 0.33 | 23 | 50 | 95.4 | 1.32 | 0.35 | 31 | - | 37.3 |
| Lanesburgh township, Le Sueur County | 624 | 3.30 | 0.45 | 45 | 57 | 97.4 | 2.85 | 0.52 | 15 | 5 | 24.5 |
| Langhei township, Pope County | 72 | 3.16 | 0.47 | 4 | 22 | 94.1 | 0.50 | 0.08 | 2 | - | - |
| Langola township, Benton County | 301 | 3.16 | 0.45 | 23 | 24 | 94.4 | 2.88 | 0.56 | 3 | 2 | - |
| Langor township, Beltrami County | 64 | 2.52 | 0.45 | 4 | 7 | 83.9 | 3.00 | 0.43 | - | - | - |
| Lansing township, Mower County | 497 | 2.52 | 0.40 | 24 | 103 | 94.0 | 2.94 | 0.54 | 24 | 6 | 29.7 |
| Laona township, Roseau County | 200 | 2.86 | 0.51 | 24 | 13 | 64.2 | 2.80 | 0.55 | 2 | 2 | - |
| Laporte city, Hubbard County | 68 | 2.45 | 0.41 | 5 | 4 | 87.9 | 1.90 | 0.30 | 6 | - | - |
| La Prairie township, Clearwater County | 93 | 3.34 | 0.66 | 4 | 5 | 91.9 | 3.42 | 0.88 | 2 | - | - |
| La Prairie city, Itasca County | 236 | 2.54 | 0.40 | 10 | 26 | 91.2 | 1.88 | 0.49 | 25 | 3 | 16.3 |
| Larkin township, Nobles County | 76 | 2.70 | 0.39 | 2 | 28 | 100.0 | 4.44 | 0.67 | - | 2 | - |
| La Salle city, Watonwan County | 43 | 2.15 | 0.32 | 2 | 6 | 94.9 | 2.75 | 0.39 | - | - | - |
| Lastrup city, Morrison County | 51 | 2.37 | 0.41 | 6 | 12 | 100.0 | 1.50 | 0.25 | 2 | - | - |
| Lauderdale city, Ramsey County | 1 150 | 2.24 | 0.38 | 61 | 95 | 87.3 | 1.87 | 0.56 | 343 | 4 | 87.7 |
| Lavell township, St. Louis County | 130 | 2.84 | 0.49 | 12 | 21 | 82.8 | 2.00 | 2.00 | - | - | - |
| Lawrence township, Grant County | 44 | 2.62 | 0.38 | 4 | 20 | 92.9 | 1.00 | 0.13 | 2 | - | - |
| Lawrence township, Itasca County | 189 | 2.46 | 0.43 | 8 | 30 | 84.7 | 1.67 | 0.45 | 4 | - | - |
| Leaf Lake township, Otter Tail County | 189 | 2.68 | 0.43 | 21 | 19 | 93.0 | 2.18 | 0.39 | 8 | 7 | 11.8 |
| Leaf Mountain township, Otter Tail County | 124 | 2.45 | 0.41 | 8 | 18 | 80.6 | 3.69 | 0.70 | 3 | 2 | - |
| Leaf River township, Wadena County | 187 | 2.63 | 0.39 | - | 31 | 93.4 | 3.20 | 0.46 | 1 | 1 | - |
| Leaf Valley township, Douglas County | 193 | 2.50 | 0.38 | 12 | 25 | 90.5 | 2.83 | 0.45 | 4 | - | - |
| Leander Lake UT, St. Louis County | 44 | 2.36 | 0.49 | 8 | - | 61.4 | - | (X) | - | - | (X) |
| Leavenworth township, Brown County | 118 | 2.74 | 0.38 | 6 | 56 | 97.1 | 2.92 | 0.36 | 7 | - | - |
| Le Center city, Le Sueur County | 829 | 2.78 | 0.44 | 58 | 95 | 92.3 | 1.89 | 0.50 | 108 | 2 | 63.7 |
| Lee township, Aitkin County | 25 | 2.57 | 0.40 | - | 2 | 100.0 | 4.50 | 0.90 | - | - | - |
| Lee township, Beltrami County | 14 | 2.67 | 0.43 | - | 2 | 66.7 | 2.50 | 0.50 | - | - | - |
| Lee township, Norman County | 56 | 2.87 | 0.41 | 2 | 15 | 92.6 | 2.50 | 0.50 | - | - | - |
| Leech Lake township, Cass County | 170 | 2.46 | 0.39 | 20 | 5 | 86.5 | 3.32 | 0.61 | 4 | 2 | - |
| Leeds township, Murray County | 82 | 2.86 | 0.42 | 2 | 18 | 96.1 | 2.00 | 0.24 | - | 2 | - |
| Leenthrop township, Chippewa County | 106 | 2.76 | 0.37 | 4 | 20 | 96.0 | 4.00 | 0.46 | 4 | - | - |
| Leiding township, St. Louis County | 171 | 2.23 | 0.39 | 15 | 12 | 88.3 | 1.76 | 0.41 | 7 | 2 | - |
| Leigh township, Morrison County | 61 | 2.65 | 0.46 | 5 | 6 | 60.0 | 3.33 | 0.67 | 2 | 2 | - |
| Lemond township, Steele County | 186 | 2.73 | 0.39 | 9 | 36 | 91.7 | 3.24 | 0.52 | 5 | 2 | - |
| Lengby city, Polk County | 44 | 2.14 | 0.42 | 10 | 2 | 73.0 | 1.29 | 0.27 | - | - | - |
| Lent township, Chisago County | 667 | 3.04 | 0.45 | 64 | 23 | 99.5 | 3.00 | 0.50 | 11 | - | - |
| Leon township, Clearwater County | 136 | 2.38 | 0.39 | 6 | 26 | 95.8 | 2.12 | 0.40 | 4 | 4 | - |
| Leon township, Goodhue County | 309 | 2.86 | 0.38 | 10 | 40 | 95.8 | 3.04 | 0.44 | 6 | - | - |
| Leonard city, Clearwater County | 20 | 1.89 | 0.29 | - | 2 | 88.9 | 2.50 | 0.63 | - | - | - |
| Leonardsville township, Traverse County | 47 | 2.73 | 0.41 | 7 | 15 | 90.9 | 4.67 | 0.78 | 3 | - | - |
| Leonidas city, St. Louis County | 23 | 1.63 | 0.26 | - | 10 | 89.5 | 1.00 | 0.17 | - | - | - |
| Leota CDP, Nobles County | 115 | 2.10 | 0.32 | 4 | 22 | 100.0 | 2.78 | 0.48 | 3 | 2 | - |
| Leota township, Nobles County | 193 | 2.34 | 0.34 | 4 | 43 | 100.0 | 2.71 | 0.40 | 3 | 4 | - |
| Le Ray township, Blue Earth County | 295 | 2.99 | 0.43 | 31 | 35 | 91.8 | 2.15 | 0.37 | 5 | 6 | 7.7 |
| Le Roy city, Mower County | 411 | 2.50 | 0.39 | 25 | 38 | 92.5 | 1.44 | 0.36 | 22 | 4 | 40.5 |
| Le Roy township, Mower County | 144 | 2.43 | 0.37 | 6 | 40 | 95.3 | 2.20 | 0.33 | - | 2 | - |
| Le Sauk township, Stearns County | 654 | 3.11 | 0.41 | 44 | 107 | 96.2 | 1.79 | 0.33 | 32 | 5 | - |
| Leslie township, Todd County | 284 | 2.37 | 0.41 | 26 | 31 | 91.0 | 1.35 | 0.23 | 6 | 4 | - |
| Lessor township, Polk County | 83 | 2.85 | 0.41 | 4 | 14 | 92.4 | 2.18 | 0.36 | 3 | 5 | - |
| Lester Prairie city, McLeod County | 511 | 2.83 | 0.43 | 34 | 73 | 95.6 | 2.05 | 0.49 | 39 | - | 49.5 |
| Le Sueur city | 1 550 | 2.66 | 0.38 | 93 | 186 | 91.3 | 2.04 | 0.51 | 160 | - | 54.7 |
| Le Sueur County (part) | 1 548 | 2.66 | 0.38 | 93 | 186 | 91.3 | 2.03 | 0.51 | 160 | - | 55.0 |
| Sibley County (part) | 2 | - | (X) | - | - | (X) | 3.00 | 0.60 | - | - | - |
| Leven township, Pope County | 200 | 2.77 | 0.43 | 21 | 28 | 93.9 | 2.20 | 0.33 | 6 | - | - |
| Lewis township, Mille Lacs County | 32 | 2.03 | 0.34 | 3 | 5 | 93.3 | 1.00 | 0.25 | - | - | - |
| Lewiston city, Winona County | 548 | 2.90 | 0.42 | 69 | 35 | 89.2 | 1.75 | 0.41 | 53 | - | 30.7 |
| Lewisville city, Watonwan County | 105 | 2.61 | 0.44 | 10 | 15 | 90.6 | 2.00 | 0.41 | - | - | - |
| Lexington city, Anoka County | 846 | 2.76 | 0.48 | 66 | 47 | 74.0 | 2.31 | 0.62 | 106 | 7 | 45.7 |
| Lexington township, Le Sueur County | 294 | 2.81 | 0.42 | 19 | 60 | 91.1 | 2.56 | 0.44 | 8 | 5 | - |
| Libby township, Aitkin County | 18 | 1.56 | 0.32 | - | 4 | 88.9 | - | (X) | - | - | (X) |
| Liberty township, Beltrami County | 234 | 2.75 | 0.46 | 13 | 12 | 74.8 | 2.88 | 0.58 | 9 | - | - |
| Liberty township, Itasca County | 34 | 2.25 | 0.40 | 2 | 2 | 84.4 | 2.00 | 0.67 | - | - | - |

Table 24. Owner and Renter Household Characteristics: 2000—Con.

[Data based on a sample (except Tables 65-68). For information on confidentiality protection, coverage, sampling error, and nonsampling error, see Appendix G. For location of definitions, see "How to Use This Census Report"]

| State County Place and County Subdivision | Owner-occupied housing units | | | | | | Renter-occupied housing units | | | | |
|---|------------------------------|------------------------|--------------------|----------------------------------|-----------------|--------------------------------------|-------------------------------|--------------------|----------------------------------|-----------------|--------------------------------------|
| | Occupied housing units | Average household size | Occupants per room | Year householder moved into unit | | Percent 1 unit, detached or attached | Average household size | Occupants per room | Year householder moved into unit | | Percent 5 or more units in structure |
| | | | | 1999 to March 2000 | 1969 or earlier | | | | 1999 to March 2000 | 1969 or earlier | |
| PLACE AND COUNTY SUBDIVISION—Con. | | | | | | | | | | | |
| Liberty township, Polk County | 54 | 2.98 | 0.40 | 5 | 16 | 92.3 | 5.00 | 0.83 | - | - | - |
| Lida township, Otter Tail County | 314 | 2.41 | 0.37 | 25 | 30 | 91.6 | 2.06 | 0.45 | 9 | - | 22.2 |
| Lien township, Grant County | 55 | 2.84 | 0.39 | 2 | 14 | 100.0 | 1.50 | 0.27 | - | 2 | - |
| Lilydale city, Dakota County | 365 | 1.72 | 0.32 | 14 | - | 32.2 | 1.71 | 0.42 | 44 | - | 97.7 |
| Lima township, Cass County | 42 | 3.26 | 0.56 | 7 | 3 | 90.5 | - | (X) | - | - | (X) |
| Lime township, Blue Earth County | 497 | 2.66 | 0.39 | 25 | 35 | 73.8 | 2.28 | 0.40 | 11 | 13 | - |
| Lime Lake township, Murray County | 79 | 2.37 | 0.35 | 2 | 5 | 100.0 | 3.50 | 0.51 | 2 | - | - |
| Limestone township, Lincoln County | 61 | 2.15 | 0.29 | 2 | 24 | 100.0 | 3.67 | 0.61 | 2 | 2 | - |
| Lincoln township, Blue Earth County | 80 | 2.59 | 0.37 | 2 | 25 | 97.3 | 1.00 | 0.25 | 2 | - | 33.3 |
| Lincoln township, Marshall County | 47 | 2.83 | 0.44 | 3 | 11 | 80.5 | 1.67 | 0.33 | - | - | - |
| Lind township, Roseau County | 21 | 2.76 | 0.38 | - | 9 | 90.5 | - | (X) | - | - | (X) |
| Linden township, Brown County | 121 | 2.95 | 0.40 | 2 | 26 | 96.1 | 1.58 | 0.23 | 4 | 4 | - |
| Linden Grove township, St. Louis County | 48 | 2.66 | 0.49 | 3 | 4 | 89.5 | 2.60 | 0.46 | - | 4 | - |
| Lindstrom city, Chisago County | 1 255 | 2.57 | 0.42 | 78 | 55 | 84.6 | 1.88 | 0.50 | 63 | - | 60.3 |
| Lino Lakes city, Anoka County | 4 844 | 3.22 | 0.43 | 529 | 168 | 97.9 | 2.97 | 0.65 | 70 | 8 | 23.8 |
| Linsell township, Marshall County | 13 | 2.08 | 0.40 | - | 4 | 92.3 | - | (X) | - | - | (X) |
| Linwood township, Anoka County | 1 578 | 2.97 | 0.47 | 181 | 57 | 94.1 | 2.13 | 0.53 | 8 | - | - |
| Linwood Lake UT, St. Louis County | 36 | 2.86 | 0.71 | 13 | 6 | 86.1 | - | (X) | - | - | (X) |
| Lisbon township, Yellow Medicine County | 79 | 2.63 | 0.41 | 4 | 19 | 97.1 | 1.67 | 0.21 | 5 | - | - |
| Lismore city, Nobles County | 99 | 2.60 | 0.42 | 4 | 20 | 94.8 | 3.00 | 0.38 | - | - | - |
| Lismore township, Nobles County | 72 | 2.92 | 0.40 | 4 | 25 | 96.9 | 3.38 | 0.61 | - | 2 | - |
| Litchfield city, Meeker County | 2 618 | 2.68 | 0.40 | 185 | 286 | 92.4 | 1.58 | 0.39 | 268 | 21 | 49.2 |
| Litchfield township, Meeker County | 302 | 2.89 | 0.40 | 25 | 36 | 93.2 | 2.63 | 0.42 | 3 | - | - |
| Little Canada city, Ramsey County | 4 375 | 2.44 | 0.39 | 259 | 231 | 66.1 | 1.86 | 0.53 | 808 | 6 | 83.0 |
| Little Elbow township, Mahnomen County | 82 | 2.86 | 0.56 | 14 | 12 | 80.8 | 2.56 | 0.58 | 6 | - | - |
| Little Elk township, Todd County | 118 | 2.88 | 0.44 | 6 | 21 | 90.7 | 3.00 | 0.79 | 7 | - | 27.3 |
| Little Falls city, Morrison County | 3 215 | 2.51 | 0.38 | 145 | 386 | 92.0 | 1.87 | 0.45 | 425 | 55 | 54.9 |
| Little Falls township, Morrison County | 533 | 3.09 | 0.42 | 46 | 39 | 93.1 | 1.88 | 0.31 | 5 | 8 | 8.0 |
| Littlefork city, Koochiching County | 264 | 2.41 | 0.39 | 13 | 21 | 84.4 | 1.74 | 0.44 | 19 | 1 | 20.8 |
| Little Pine township, Crow Wing County | 37 | 2.56 | 0.47 | - | 2 | 91.2 | 3.33 | 0.67 | - | - | - |
| Little Rock CDP, Beltrami County | 276 | 3.91 | 0.77 | 18 | 9 | 92.4 | 3.88 | 0.95 | 35 | - | - |
| Little Rock township, Nobles County | 92 | 2.48 | 0.34 | 2 | 28 | 96.9 | 3.82 | 0.59 | 2 | 8 | - |
| Little Sand Lake UT, Itasca County | 141 | 2.61 | 0.46 | 7 | 21 | 87.7 | 2.91 | 0.43 | 2 | - | - |
| Little Sauk township, Todd County | 236 | 3.03 | 0.47 | 18 | 20 | 85.5 | 2.38 | 0.38 | - | 2 | - |
| Livonia township, Sherburne County | 1 248 | 3.21 | 0.45 | 168 | 54 | 99.7 | 2.03 | 0.34 | 4 | 8 | - |
| Lookhart township, Norman County | 26 | 2.25 | 0.32 | - | 6 | 100.0 | 4.50 | 0.64 | 2 | - | - |
| Lodi township, Mower County | 86 | 2.78 | 0.39 | 4 | 30 | 100.0 | 5.67 | 0.94 | - | - | - |
| Logan township, Aitkin County | 104 | 2.44 | 0.41 | 27 | 13 | 81.7 | - | (X) | - | - | (X) |
| Logan township, Grant County | 43 | 2.43 | 0.38 | 2 | 13 | 89.2 | 2.33 | 0.40 | 1 | 2 | - |
| London township, Freeborn County | 132 | 2.50 | 0.40 | 4 | 40 | 100.0 | 2.13 | 0.30 | 3 | 2 | - |
| Lone Pine township, Itasca County | 237 | 2.33 | 0.39 | 14 | 52 | 94.3 | 2.10 | 0.48 | 6 | - | - |
| Lone Tree township, Chippewa County | 79 | 2.98 | 0.39 | 4 | 10 | 95.4 | 2.29 | 0.37 | - | 3 | - |
| Long Beach city, Pope County | 111 | 2.61 | 0.41 | - | 9 | 90.8 | 1.46 | 0.38 | 3 | 2 | - |
| Long Lake township, Crow Wing County | 407 | 2.61 | 0.41 | 44 | 39 | 90.6 | 1.65 | 0.40 | 3 | - | 8.7 |
| Long Lake city, Hennepin County | 756 | 2.47 | 0.34 | 43 | 58 | 95.8 | 2.15 | 0.55 | 78 | - | 58.2 |
| Long Lake township, Watonwan County | 142 | 2.38 | 0.34 | 6 | 25 | 98.5 | 2.50 | 0.41 | 5 | 2 | 25.0 |
| Long Prairie city, Todd County | 1 226 | 2.46 | 0.37 | 44 | 124 | 91.8 | 2.16 | 0.52 | 169 | 2 | 45.2 |
| Long Prairie township, Todd County | 298 | 2.87 | 0.42 | 19 | 49 | 93.0 | 2.63 | 0.49 | 8 | 2 | - |
| Longville city, Cass County | 89 | 1.64 | 0.33 | 4 | 10 | 68.8 | 2.22 | 0.43 | 2 | - | 55.6 |
| Lonsdale city, Rice County | 561 | 2.74 | 0.43 | 66 | 62 | 98.8 | 1.92 | 0.48 | 17 | - | 53.8 |
| Loon Lake township, Cass County | 137 | 2.77 | 0.43 | 14 | 15 | 89.9 | 2.13 | 0.53 | 2 | 2 | - |
| Lorain township, Nobles County | 108 | 2.60 | 0.38 | - | 13 | 95.8 | 2.31 | 0.39 | 5 | - | - |
| Loretto city, Hennepin County | 229 | 3.14 | 0.44 | 32 | 20 | 98.1 | 1.20 | 0.36 | 21 | - | 82.7 |
| Louisburg city, Lac qui Parle County | 15 | 1.91 | 0.31 | - | 2 | 100.0 | 1.25 | 0.17 | - | 2 | - |
| Louisville township, Red Lake County | 69 | 2.90 | 0.48 | 5 | 11 | 87.1 | 2.86 | 0.56 | 4 | - | - |
| Louisville township, Scott County | 384 | 3.20 | 0.43 | 53 | 31 | 95.7 | 3.73 | 0.92 | 5 | 3 | - |
| Louriston township, Chippewa County | 70 | 3.08 | 0.43 | - | 16 | 91.7 | 3.70 | 0.51 | 4 | - | - |
| Lowell township, Polk County | 74 | 2.94 | 0.37 | 4 | 10 | 100.0 | 3.25 | 0.59 | 2 | - | - |
| Lower Red Lake UT, Beltrami County | 1 325 | 3.59 | 0.73 | 106 | 73 | 89.2 | 4.12 | 0.90 | 160 | 8 | 3.3 |
| Lowry city, Pope County | 103 | 2.47 | 0.38 | 15 | 5 | 91.9 | 2.12 | 0.51 | 13 | - | 52.9 |
| Lowville township, Murray County | 73 | 2.41 | 0.35 | 5 | 10 | 100.0 | 3.47 | 0.53 | 4 | - | - |
| Lucan city, Redwood County | 98 | 2.57 | 0.39 | 8 | 14 | 97.2 | 1.50 | 0.31 | 11 | - | 50.0 |
| Lucas township, Lyon County | 80 | 3.05 | 0.38 | 4 | 4 | 100.0 | 3.59 | 0.55 | 4 | - | - |
| Lund township, Douglas County | 138 | 2.91 | 0.44 | 16 | 19 | 95.0 | 2.00 | 0.31 | 8 | 3 | - |
| Lura township, Faribault County | 88 | 2.97 | 0.40 | 2 | 27 | 97.2 | 1.47 | 0.19 | 8 | 5 | - |
| Lutsen township, Cook County | 169 | 2.23 | 0.40 | 12 | 3 | 89.2 | 1.47 | 0.36 | 9 | - | 10.0 |
| Luverne city, Rock County | 1 972 | 2.50 | 0.39 | 105 | 243 | 94.4 | 1.63 | 0.40 | 230 | - | 49.5 |
| Luverne township, Rock County | 171 | 2.95 | 0.40 | 11 | 32 | 96.7 | 3.89 | 0.51 | 2 | 2 | - |
| Luxemburg township, Stearns County | 211 | 3.23 | 0.44 | 9 | 47 | 97.9 | 4.59 | 0.53 | 9 | 2 | - |
| Lyle city, Mower County | 209 | 2.83 | 0.42 | 14 | 16 | 97.0 | 2.13 | 0.51 | 8 | - | 50.0 |
| Lyle township, Mower County | 157 | 2.82 | 0.42 | 2 | 18 | 97.2 | 2.00 | 0.38 | 5 | - | - |
| Lynd city, Lyon County | 125 | 2.46 | 0.38 | 8 | 15 | 88.5 | 2.71 | 0.62 | 17 | 2 | - |
| Lynd township, Lyon County | 158 | 3.23 | 0.42 | 17 | 23 | 99.3 | 1.84 | 0.25 | 2 | 3 | - |
| Lynden township, Stearns County | 642 | 3.00 | 0.42 | 40 | 26 | 91.9 | 2.52 | 0.50 | 8 | 2 | - |
| Lynn township, McLeod County | 216 | 2.95 | 0.39 | 18 | 27 | 95.1 | 2.50 | 0.47 | 6 | 3 | - |
| Lyons township, Lyon County | 74 | 3.15 | 0.44 | - | 14 | 100.0 | 1.00 | 0.14 | 3 | 2 | - |
| Lyons township, Wadena County | 72 | 2.04 | 0.34 | 11 | 4 | 83.8 | 1.75 | 0.39 | 4 | - | - |
| Lyra township, Blue Earth County | 139 | 2.55 | 0.34 | - | 46 | 94.3 | 2.18 | 0.36 | 2 | - | 17.6 |
| Mabel city, Fillmore County | 338 | 2.05 | 0.33 | 15 | 42 | 91.2 | 2.24 | 0.47 | 14 | 7 | 14.5 |
| McCauleyville township, Wilkin County | 30 | 2.14 | 0.32 | 4 | 4 | 92.9 | 2.00 | 0.40 | - | - | - |
| McCormack UT, St. Louis County | 92 | 2.82 | 0.52 | 9 | 6 | 84.4 | 2.00 | 0.40 | - | - | - |
| McCrea township, Marshall County | 107 | 2.38 | 0.35 | 1 | 24 | 97.9 | 2.64 | 0.37 | 2 | 6 | - |
| McDavitt township, St. Louis County | 187 | 2.50 | 0.44 | 6 | 38 | 85.5 | 2.43 | 0.55 | 5 | 2 | - |
| McDonaldsville township, Norman County | 69 | 2.68 | 0.38 | - | 13 | 100.0 | 4.00 | 0.67 | - | - | - |
| McDougald township, Lake of the Woods County | 100 | 2.28 | 0.38 | - | 15 | 83.7 | 4.00 | 0.40 | - | - | - |
| McGrath city, Aitkin County | 25 | 2.72 | 0.56 | 4 | - | 66.7 | 0.86 | 0.15 | 5 | 2 | - |
| McGregor city, Aitkin County | 201 | 2.03 | 0.38 | 7 | 23 | 67.5 | 2.30 | 0.56 | 37 | - | 34.5 |
| McGregor township, Aitkin County | 47 | 2.23 | 0.43 | 4 | 9 | 62.8 | 3.00 | 0.50 | - | 2 | - |

Table 24. Owner and Renter Household Characteristics: 2000—Con.

[Data based on a sample (except Tables 65-68). For information on confidentiality protection, coverage, sampling error, and nonsampling error, see Appendix G. For location of definitions, see "How to Use This Census Report"]

| State County Place and County Subdivision | Owner-occupied housing units | | | | | | Renter-occupied housing units | | | | |
|---|------------------------------|------------------------|--------------------|----------------------------------|-----------------|--------------------------------------|-------------------------------|--------------------|----------------------------------|-----------------|--------------------------------------|
| | Occupied housing units | Average household size | Occupants per room | Year householder moved into unit | | Percent 1 unit, detached or attached | Average household size | Occupants per room | Year householder moved into unit | | Percent 5 or more units in structure |
| | | | | 1999 to March 2000 | 1969 or earlier | | | | 1999 to March 2000 | 1969 or earlier | |
| PLACE AND COUNTY SUBDIVISION—Con. | | | | | | | | | | | |
| McIntosh city, Polk County | 265 | 2.33 | 0.38 | 5 | 43 | 86.4 | 1.28 | 0.30 | 25 | 2 | 25.4 |
| McKinley township, Cass County | 50 | 2.78 | 0.52 | 2 | 4 | 91.1 | 2.40 | 0.55 | - | - | - |
| McKinley UT, Kittson County | 13 | 2.45 | 0.42 | - | 4 | 90.9 | 1.00 | 0.17 | - | 2 | - |
| McKinley city, St. Louis County | 36 | 2.28 | 0.41 | - | 12 | 72.2 | - | (X) | - | - | (X) |
| McPherson township, Blue Earth County | 168 | 3.07 | 0.41 | 13 | 33 | 96.8 | 3.00 | 0.47 | 2 | 5 | - |
| Macsவில் township, Grant County | 52 | 2.80 | 0.39 | - | 16 | 100.0 | 1.33 | 0.24 | 2 | - | - |
| Macville township, Aitkin County | 76 | 2.88 | 0.49 | 9 | 8 | 75.0 | 3.50 | 0.88 | 2 | - | - |
| Madelia city, Watonwan County | 911 | 2.69 | 0.40 | 27 | 98 | 95.3 | 2.04 | 0.52 | 127 | 4 | 57.7 |
| Madelia township, Watonwan County | 136 | 2.69 | 0.38 | 7 | 17 | 98.3 | 3.44 | 0.54 | 4 | - | - |
| Madison city, Lac qui Parle County | 789 | 2.25 | 0.34 | 31 | 128 | 97.8 | 1.47 | 0.35 | 57 | 6 | 52.6 |
| Madison township, Lac qui Parle County | 93 | 2.49 | 0.33 | 6 | 18 | 97.6 | 2.75 | 0.32 | - | 2 | - |
| Madison Lake city, Blue Earth County | 318 | 2.74 | 0.41 | 29 | 24 | 87.6 | 2.08 | 0.54 | 34 | 4 | 27.6 |
| Magnolia city, Rock County | 68 | 2.98 | 0.50 | 2 | 18 | 95.0 | 4.63 | 0.66 | 2 | - | - |
| Magnolia township, Rock County | 88 | 3.05 | 0.41 | 4 | 6 | 97.0 | 2.36 | 0.37 | 2 | - | - |
| Mahnomen city, Mahnomen County | 535 | 2.47 | 0.41 | 31 | 108 | 96.4 | 1.58 | 0.41 | 53 | - | 60.6 |
| Mahtomedi city, Washington County | 2 494 | 3.09 | 0.41 | 200 | 130 | 98.9 | 2.40 | 0.56 | 127 | - | 43.8 |
| Mahtowa township, Carlton County | 196 | 2.63 | 0.44 | 14 | 35 | 85.9 | 1.91 | 0.32 | 2 | 2 | - |
| Maine township, Otter Tail County | 276 | 2.47 | 0.39 | 32 | 17 | 87.3 | 2.44 | 0.41 | 4 | 4 | - |
| Maine Prairie township, Stearns County | 594 | 2.94 | 0.44 | 21 | 58 | 94.3 | 2.00 | 0.39 | 7 | 7 | - |
| Maimo township, Aitkin County | 129 | 2.45 | 0.45 | 17 | 5 | 73.9 | 1.60 | 0.25 | 2 | - | - |
| Malta township, Big Stone County | 27 | 3.30 | 0.45 | - | 7 | 92.6 | - | (X) | - | - | (X) |
| Malung township, Roseau County | 168 | 2.76 | 0.40 | 14 | 25 | 89.5 | 2.73 | 0.45 | 6 | 3 | - |
| Mamre township, Kandiyohi County | 128 | 2.89 | 0.38 | 6 | 20 | 96.2 | 3.50 | 0.61 | 6 | 4 | 9.1 |
| Manannah township, Meeker County | 212 | 3.13 | 0.47 | 8 | 21 | 87.2 | 2.46 | 0.40 | 13 | 6 | - |
| Manchester city, Freeborn County | 38 | 2.21 | 0.38 | - | 6 | 100.0 | 2.64 | 0.50 | 11 | - | - |
| Manchester township, Freeborn County | 174 | 2.96 | 0.42 | 13 | 32 | 98.7 | 2.06 | 0.29 | 6 | - | - |
| Mandt township, Chippewa County | 76 | 2.32 | 0.37 | 9 | 24 | 100.0 | 2.50 | 0.32 | 2 | 4 | - |
| Manfred township, Lac qui Parle County | 40 | 2.24 | 0.36 | - | 8 | 90.9 | 4.43 | 0.66 | - | - | - |
| Manhattan Beach city, Crow Wing County | 26 | 2.33 | 0.33 | 2 | - | 100.0 | 3.50 | 0.58 | - | - | - |
| Mankato city | 12 350 | 2.50 | 0.38 | 756 | 1 045 | 83.3 | 2.09 | 0.54 | 2 915 | 46 | 59.6 |
| Blue Earth County (part) | 12 350 | 2.50 | 0.38 | 756 | 1 045 | 83.3 | 2.09 | 0.54 | 2 915 | 46 | 59.6 |
| Le Sueur County (part) | - | - | (X) | - | - | (X) | - | (X) | - | - | (X) |
| Nicollet County (part) | - | - | (X) | - | - | (X) | - | (X) | - | - | (X) |
| Mankato township, Blue Earth County | 632 | 2.93 | 0.38 | 66 | 45 | 96.0 | 3.14 | 0.72 | 7 | - | - |
| Mansfield township, Freeborn County | 112 | 2.47 | 0.37 | 6 | 30 | 97.9 | 2.28 | 0.32 | 2 | 9 | - |
| Manston township, Wilkin County | 26 | 3.19 | 0.43 | 2 | 6 | 100.0 | - | (X) | - | - | (X) |
| Mantorville city, Dodge County | 364 | 2.96 | 0.42 | 52 | 16 | 94.0 | 1.84 | 0.39 | 13 | - | 31.3 |
| Mantorville township, Dodge County | 522 | 3.06 | 0.39 | 55 | 37 | 97.5 | 3.57 | 0.56 | 8 | - | - |
| Mantrap township, Hubbard County | 220 | 2.30 | 0.36 | 25 | 12 | 86.2 | 1.50 | 0.33 | 1 | 3 | - |
| Manyaska township, Martin County | 133 | 2.87 | 0.38 | 2 | 21 | 89.0 | 1.67 | 0.23 | 3 | 2 | - |
| Maple township, Cass County | 105 | 2.83 | 0.44 | 4 | 13 | 92.1 | 1.75 | 0.35 | - | 2 | - |
| Maple Grove township, Becker County | 146 | 2.59 | 0.49 | 14 | 8 | 76.0 | 3.43 | 0.68 | 8 | 2 | - |
| Maple Grove township, Crow Wing County | 245 | 2.91 | 0.43 | 23 | 21 | 90.1 | 2.58 | 0.48 | 4 | 2 | - |
| Maple Grove city, Hennepin County | 17 525 | 2.93 | 0.38 | 2 278 | 239 | 97.5 | 2.15 | 0.45 | 627 | 19 | 62.3 |
| Maple Lake city, Wright County | 616 | 2.89 | 0.45 | 69 | 51 | 90.2 | 1.90 | 0.53 | 56 | - | 69.7 |
| Maple Lake township, Wright County | 750 | 2.87 | 0.42 | 53 | 81 | 98.9 | 2.44 | 0.46 | 10 | 4 | 7.4 |
| Maple Plain city, Hennepin County | 772 | 3.04 | 0.43 | 23 | 59 | 97.0 | 1.71 | 0.48 | 84 | - | 86.4 |
| Maple Ridge township, Beltrami County | 40 | 2.31 | 0.45 | 4 | 6 | 72.2 | 1.50 | 0.33 | - | - | - |
| Maple Ridge township, Isanti County | 280 | 2.60 | 0.39 | 36 | 32 | 94.9 | 2.28 | 0.38 | 4 | 9 | - |
| Mapleton city, Blue Earth County | 629 | 2.79 | 0.42 | 34 | 75 | 93.2 | 1.57 | 0.35 | 61 | - | 42.6 |
| Mapleton township, Blue Earth County | 113 | 2.82 | 0.35 | - | 24 | 100.0 | 1.78 | 0.25 | - | 7 | - |
| Mapleview city, Mower County | 88 | 1.68 | 0.36 | 5 | 31 | 100.0 | 1.69 | 0.32 | 3 | - | - |
| Maplewood township, Otter Tail County | 126 | 2.67 | 0.41 | 8 | 14 | 87.3 | 2.13 | 0.34 | - | - | - |
| Maplewood city, Ramsey County | 13 759 | 2.71 | 0.41 | 923 | 1 558 | 88.6 | 1.77 | 0.48 | 1 286 | 19 | 77.5 |
| Marble city, Itasca County | 289 | 2.27 | 0.41 | 8 | 53 | 87.2 | 2.66 | 0.66 | 38 | - | 26.8 |
| Marble township, Lincoln County | 76 | 2.24 | 0.35 | - | 29 | 100.0 | 4.14 | 0.69 | 2 | 4 | - |
| Marcell township, Itasca County | 178 | 2.07 | 0.37 | 11 | 17 | 88.8 | 1.44 | 0.30 | 6 | - | - |
| Marietta city, Lac qui Parle County | 85 | 1.79 | 0.28 | - | 17 | 97.3 | 1.42 | 0.20 | 5 | 3 | - |
| Marine on St. Croix city, Washington County | 256 | 2.35 | 0.37 | 24 | 22 | 100.0 | 2.24 | 0.39 | 9 | - | 20.0 |
| Marion township, Olmsted County | 2 263 | 2.87 | 0.41 | 138 | 292 | 94.1 | 2.50 | 0.61 | 102 | 2 | 35.3 |
| Marion Lake UT, St. Louis County | 28 | 3.12 | 0.54 | 2 | 2 | 92.3 | 1.00 | 0.20 | 2 | - | - |
| Marshall city, Lyon County | 4 919 | 2.68 | 0.38 | 278 | 359 | 95.6 | 2.00 | 0.51 | 891 | - | 66.2 |
| Marshall township, Mower County | 118 | 3.11 | 0.42 | 6 | 28 | 96.2 | 3.07 | 0.45 | 5 | 2 | - |
| Marshan township, Dakota County | 406 | 3.23 | 0.42 | 28 | 29 | 100.0 | 2.59 | 0.43 | 21 | 2 | - |
| Marsh Creek township, Mahnomen County | 49 | 2.67 | 0.46 | 2 | 12 | 95.2 | 2.00 | 0.39 | - | - | - |
| Marshfield township, Lincoln County | 82 | 2.41 | 0.31 | 3 | 10 | 100.0 | 2.21 | 0.32 | - | 2 | - |
| Marsh Grove township, Marshall County | 50 | 2.68 | 0.43 | - | 12 | 85.0 | 2.40 | 0.40 | - | - | - |
| Martin township, Rock County | 147 | 3.12 | 0.41 | 7 | 33 | 98.4 | 3.00 | 0.40 | 4 | 2 | - |
| Martinsburg township, Renville County | 82 | 3.06 | 0.43 | 5 | 18 | 88.9 | 2.10 | 0.35 | - | - | - |
| Mary township, Norman County | 46 | 2.88 | 0.45 | 2 | 22 | 100.0 | 2.33 | 0.39 | - | - | - |
| Marysland township, Swift County | 42 | 2.41 | 0.33 | 2 | 8 | 100.0 | 2.00 | 0.32 | 6 | - | - |
| Marysville township, Wright County | 688 | 2.99 | 0.46 | 49 | 72 | 79.9 | 2.84 | 0.54 | 1 | 6 | - |
| Mason township, Murray County | 109 | 2.63 | 0.41 | 4 | 22 | 97.0 | 3.11 | 0.54 | 6 | - | - |
| Max township, Itasca County | 58 | 2.56 | 0.45 | 3 | 10 | 88.9 | 3.15 | 0.67 | 8 | - | - |
| Maxwell township, Lac qui Parle County | 78 | 2.52 | 0.34 | 2 | 16 | 100.0 | 3.00 | 0.44 | - | 2 | - |
| May township, Cass County | 280 | 2.82 | 0.45 | 22 | 41 | 81.1 | 1.94 | 0.41 | 10 | 2 | 16.1 |
| May township, Washington County | 1 005 | 2.87 | 0.38 | 43 | 72 | 100.0 | 3.53 | 0.66 | 15 | 13 | - |
| Mayer city, Carver County | 194 | 3.02 | 0.43 | 18 | 21 | 95.8 | 1.70 | 0.44 | 7 | - | 40.7 |
| Mayfield township, Pennington County | 25 | 2.86 | 0.44 | - | 5 | 76.2 | 0.75 | 0.14 | - | - | - |
| Mayhew Lake township, Benton County | 252 | 3.44 | 0.51 | 19 | 37 | 93.4 | 1.57 | 0.25 | 5 | 11 | - |
| Maynard city, Chippewa County | 159 | 2.48 | 0.39 | 5 | 32 | 92.3 | 1.66 | 0.36 | 15 | - | 17.2 |
| Mayville township, Houston County | 134 | 3.02 | 0.44 | 9 | 33 | 88.0 | 3.06 | 0.46 | 2 | 1 | - |
| Maywood township, Benton County | 307 | 2.91 | 0.46 | 26 | 57 | 88.3 | 2.20 | 0.50 | 6 | 3 | 8.0 |
| Mazeppa city, Wabasha County | 310 | 2.68 | 0.43 | 30 | 35 | 79.4 | 1.71 | 0.47 | 21 | - | 50.0 |
| Mazeppa township, Wabasha County | 257 | 2.94 | 0.43 | 12 | 13 | 87.9 | 3.00 | 0.58 | 8 | - | - |
| Meadow township, Wadena County | 88 | 2.93 | 0.46 | 2 | 6 | 73.8 | 1.25 | 0.28 | - | 4 | - |
| Meadow Brook township, Cass County | 88 | 2.41 | 0.44 | 6 | 7 | 56.1 | 2.33 | 0.52 | 6 | - | - |

Table 24. Owner and Renter Household Characteristics: 2000—Con.

[Data based on a sample (except Tables 65-68). For information on confidentiality protection, coverage, sampling error, and nonsampling error, see Appendix G. For location of definitions, see "How to Use This Census Report"]

| State County Place and County Subdivision | Owner-occupied housing units | | | | | | Renter-occupied housing units | | | | |
|--|------------------------------|------------------------|--------------------|----------------------------------|-----------------|--------------------------------------|-------------------------------|--------------------|----------------------------------|-----------------|--------------------------------------|
| | Occupied housing units | Average household size | Occupants per room | Year householder moved into unit | | Percent 1 unit, detached or attached | Average household size | Occupants per room | Year householder moved into unit | | Percent 5 or more units in structure |
| | | | | 1999 to March 2000 | 1969 or earlier | | | | 1999 to March 2000 | 1969 or earlier | |
| PLACE AND COUNTY SUBDIVISION—Con. | | | | | | | | | | | |
| Meadowlands city, St. Louis County | 52 | 2.09 | 0.47 | 3 | 12 | 81.8 | 1.63 | 0.44 | 4 | - | 52.6 |
| Meadowlands township, St. Louis County | 132 | 2.51 | 0.48 | 6 | 21 | 81.4 | 1.93 | 0.42 | 8 | 3 | - |
| Meadows township, Wilkin County | 23 | 2.52 | 0.36 | - | 6 | 100.0 | - | (X) | - | - | (X) |
| Medford city, Steele County | 396 | 2.71 | 0.39 | 46 | 45 | 98.8 | 2.02 | 0.60 | 34 | - | 33.9 |
| Medford township, Steele County | 238 | 2.60 | 0.42 | 31 | 34 | 60.7 | 2.53 | 0.46 | 8 | 2 | - |
| Medicine Lake city, Hennepin County | 157 | 2.58 | 0.35 | 4 | 27 | 100.0 | 1.31 | 0.43 | 19 | - | 19.4 |
| Medina city, Hennepin County | 1 305 | 3.09 | 0.38 | 111 | 146 | 98.6 | 2.69 | 0.63 | 27 | - | 20.7 |
| Medo township, Blue Earth County | 131 | 3.21 | 0.44 | 10 | 29 | 100.0 | 1.87 | 0.29 | 6 | 8 | - |
| Mehurin township, Lac qui Parle County | 43 | 2.09 | 0.34 | 5 | 10 | 82.4 | 3.00 | 0.40 | - | - | - |
| Meire Grove city, Stearns County | 63 | 2.75 | 0.45 | 2 | 14 | 91.7 | 2.00 | 0.55 | 7 | - | 53.3 |
| Melrose city, Stearns County | 1 161 | 2.71 | 0.41 | 90 | 176 | 90.5 | 2.33 | 0.57 | 93 | 7 | 54.2 |
| Melrose township, Stearns County | 252 | 3.06 | 0.46 | 8 | 55 | 93.6 | 1.79 | 0.34 | 2 | 4 | - |
| Melville township, Renville County | 96 | 2.80 | 0.39 | 4 | 33 | 90.9 | 2.00 | 0.30 | 3 | - | - |
| Menahga city, Wadena County | 493 | 2.37 | 0.42 | 20 | 23 | 91.6 | 1.83 | 0.45 | 45 | - | 40.5 |
| Mendota city, Dakota County | 69 | 2.39 | 0.37 | - | 10 | 94.6 | 1.54 | 0.50 | 8 | - | 38.5 |
| Mendota Heights city, Dakota County | 4 156 | 2.81 | 0.37 | 280 | 276 | 93.4 | 1.54 | 0.41 | 143 | - | 91.7 |
| Mentor city, Polk County | 78 | 2.13 | 0.38 | 2 | 10 | 79.7 | 1.43 | 0.50 | 8 | - | 50.0 |
| Meriden township, Steele County | 233 | 2.69 | 0.37 | 15 | 56 | 100.0 | 3.50 | 0.53 | 5 | 2 | - |
| Merton township, Steele County | 142 | 2.56 | 0.36 | 4 | 45 | 94.4 | 3.25 | 0.64 | 7 | - | - |
| Mickinock township, Roseau County | 107 | 2.74 | 0.43 | 4 | 16 | 74.5 | 3.20 | 0.64 | - | 2 | - |
| Middle River city, Marshall County | 155 | 2.29 | 0.41 | 25 | 13 | 77.7 | 1.53 | 0.35 | 14 | - | 46.5 |
| Middle River township, Marshall County | 42 | 2.50 | 0.33 | - | 6 | 88.2 | 1.38 | 0.20 | 4 | 2 | - |
| Middletown township, Jackson County | 101 | 2.10 | 0.32 | 2 | 25 | 100.0 | 2.67 | 0.41 | 10 | - | - |
| Middleville township, Wright County | 317 | 3.01 | 0.43 | 22 | 58 | 97.9 | 2.14 | 0.37 | 6 | 10 | - |
| Midway township, Cottonwood County | 105 | 2.66 | 0.36 | 6 | 19 | 95.7 | 4.50 | 0.49 | 2 | - | - |
| Midway township, St. Louis County | 502 | 2.65 | 0.44 | 25 | 97 | 95.6 | 3.12 | 0.49 | 10 | 4 | - |
| Miesville city, Dakota County | 44 | 3.11 | 0.46 | - | 10 | 100.0 | 2.38 | 0.32 | - | 4 | - |
| Milaca city, Mille Lacs County | 1 113 | 2.46 | 0.41 | 67 | 102 | 84.1 | 1.63 | 0.44 | 152 | - | 63.2 |
| Milaca township, Mille Lacs County | 407 | 2.93 | 0.43 | 32 | 27 | 86.2 | 2.62 | 0.46 | 5 | 4 | - |
| Milan city, Chippewa County | 147 | 2.41 | 0.37 | 15 | 31 | 98.3 | 1.61 | 0.32 | 10 | 2 | 51.6 |
| Millford township, Brown County | 267 | 3.16 | 0.42 | 16 | 33 | 97.5 | 2.86 | 0.48 | 6 | 6 | - |
| Millerville city, Douglas County | 51 | 2.67 | 0.39 | - | 5 | 100.0 | 1.93 | 0.48 | 5 | 2 | 46.7 |
| Millerville township, Douglas County | 112 | 2.83 | 0.41 | 10 | 20 | 89.8 | 3.50 | 0.53 | 6 | 2 | - |
| Millville city, Wabasha County | 69 | 2.87 | 0.42 | 5 | 5 | 100.0 | 1.88 | 0.48 | 10 | - | 64.7 |
| Millward township, Aitkin County | 30 | 2.00 | 0.41 | 2 | 2 | 86.7 | - | (X) | - | - | (X) |
| Millwood township, Stearns County | 316 | 3.10 | 0.47 | 28 | 51 | 95.9 | 3.04 | 0.43 | 4 | 13 | - |
| Milo township, Mille Lacs County | 370 | 2.94 | 0.44 | 15 | 53 | 86.7 | 2.04 | 0.38 | 11 | 2 | 8.7 |
| Milroy city, Redwood County | 113 | 2.46 | 0.39 | 11 | 3 | 95.6 | 1.59 | 0.40 | 15 | - | - |
| Milton township, Dodge County | 248 | 2.76 | 0.39 | 10 | 42 | 93.0 | 2.34 | 0.36 | 18 | 2 | - |
| Milona city, Douglas County | 126 | 2.32 | 0.38 | 17 | 11 | 92.2 | 1.83 | 0.46 | 12 | - | 37.5 |
| Milona township, Douglas County | 318 | 2.33 | 0.36 | 21 | 28 | 94.0 | 2.10 | 0.36 | 6 | - | - |
| Minden township, Benton County | 614 | 3.06 | 0.43 | 16 | 79 | 90.8 | 1.11 | 0.21 | 20 | - | - |
| Minerva township, Clearwater County | 113 | 2.97 | 0.50 | 13 | 8 | 74.5 | 2.42 | 0.47 | 3 | - | - |
| Minneapolis city, Hennepin County | 162 363 | 2.47 | 0.40 | 8 716 | 12 859 | 85.9 | 2.01 | 0.59 | 33 033 | 656 | 65.6 |
| Minneiska city | 51 | 2.23 | 0.33 | 7 | 8 | 95.5 | 1.71 | 0.23 | 1 | - | - |
| Wabasha County (part) | 21 | 2.33 | 0.32 | 2 | 2 | 100.0 | 1.50 | 0.20 | - | - | - |
| Winona County (part) | 30 | 2.17 | 0.34 | 5 | 6 | 93.1 | 3.00 | 0.38 | 1 | - | - |
| Minneiska township, Wabasha County | 99 | 2.30 | 0.38 | 4 | 16 | 84.0 | 2.60 | 0.48 | - | - | - |
| Minneola township, Goodhue County | 229 | 2.84 | 0.38 | 12 | 25 | 93.0 | 2.52 | 0.36 | 9 | 4 | - |
| Minneota township, Jackson County | 113 | 2.46 | 0.37 | 6 | 22 | 100.0 | 3.48 | 0.55 | - | 4 | - |
| Minneota city, Lyon County | 591 | 2.47 | 0.38 | 15 | 69 | 95.1 | 1.81 | 0.44 | 57 | - | 51.4 |
| Minnesota City city, Winona County | 86 | 3.26 | 0.52 | 2 | 7 | 100.0 | 1.25 | 0.30 | 10 | - | - |
| Minnesota Falls township, Yellow Medicine County | 135 | 2.60 | 0.38 | 10 | 20 | 83.7 | 1.83 | 0.37 | - | 3 | - |
| Minnesota Lake city | 296 | 2.43 | 0.36 | 23 | 42 | 97.6 | 1.70 | 0.38 | 20 | - | 38.0 |
| Blue Earth County (part) | - | - | (X) | - | - | (X) | - | (X) | - | - | (X) |
| Faribault County (part) | 296 | 2.43 | 0.36 | 23 | 42 | 97.6 | 1.70 | 0.38 | 20 | - | 38.0 |
| Minnesota Lake township, Faribault County | 82 | 2.62 | 0.35 | 2 | 23 | 93.8 | 2.82 | 0.43 | 2 | 3 | - |
| Minnetonka city, Hennepin County | 21 392 | 2.56 | 0.35 | 1 342 | 1 805 | 89.3 | 1.76 | 0.46 | 2 542 | 50 | 82.0 |
| Minnetonka Beach city, Hennepin County | 219 | 2.99 | 0.35 | 5 | 11 | 100.0 | 1.64 | 0.26 | 14 | 6 | - |
| Minnetrista city, Hennepin County | 1 507 | 2.78 | 0.35 | 179 | 136 | 97.9 | 5.45 | 0.83 | 29 | - | - |
| Minnewaska township, Pope County | 209 | 2.52 | 0.37 | 24 | 16 | 97.9 | 1.21 | 0.28 | 6 | - | - |
| Minnie township, Beltrami County | 10 | 1.20 | 0.27 | - | - | 40.0 | - | (X) | - | - | (X) |
| Mission township, Crow Wing County | 309 | 2.24 | 0.36 | 35 | 10 | 92.5 | 1.75 | 0.38 | 3 | 6 | - |
| Mission Creek township, Pine County | 230 | 2.64 | 0.43 | 18 | 30 | 85.4 | 2.33 | 0.46 | 15 | - | - |
| Mitchell township, Wilkin County | 34 | 2.42 | 0.32 | - | 12 | 100.0 | 1.63 | 0.26 | 2 | 2 | - |
| Mizpah city, Koochiching County | 30 | 2.55 | 0.46 | 2 | 2 | 70.0 | 1.90 | 0.33 | 4 | - | - |
| Moe township, Douglas County | 263 | 2.63 | 0.40 | 20 | 22 | 94.3 | 1.47 | 0.23 | 6 | - | - |
| Moland township, Clay County | 124 | 2.80 | 0.39 | 3 | 23 | 96.2 | 2.50 | 0.56 | 5 | 2 | - |
| Moltke township, Sibley County | 118 | 2.85 | 0.37 | 5 | 43 | 94.6 | 2.88 | 0.35 | 3 | 3 | - |
| Money Creek township, Houston County | 212 | 2.62 | 0.40 | 29 | 25 | 86.8 | 2.93 | 0.54 | 5 | - | - |
| Monroe township, Lyon County | 88 | 2.69 | 0.39 | 4 | 16 | 94.3 | 3.94 | 0.54 | 6 | 4 | - |
| Monson township, Traverse County | 55 | 3.47 | 0.47 | - | 9 | 92.5 | 1.00 | 0.14 | 2 | - | - |
| Montevideo city, Chippewa County | 2 352 | 2.45 | 0.37 | 165 | 258 | 96.8 | 1.72 | 0.45 | 270 | 6 | 40.8 |
| Montgomery city, Le Sueur County | 1 105 | 2.56 | 0.41 | 96 | 206 | 94.1 | 2.33 | 0.58 | 106 | 9 | 45.9 |
| Montgomery township, Le Sueur County | 278 | 2.87 | 0.42 | 15 | 59 | 93.1 | 2.19 | 0.40 | 12 | 6 | - |
| Monticello city, Wright County | 2 927 | 2.97 | 0.44 | 399 | 81 | 90.4 | 2.06 | 0.50 | 375 | - | 62.7 |
| Monticello township, Wright County | 1 336 | 2.95 | 0.41 | 124 | 36 | 84.7 | 2.62 | 0.45 | 16 | - | - |
| Montrose city, Wright County | 465 | 2.72 | 0.46 | 81 | 19 | 65.3 | 1.77 | 0.51 | 31 | - | 76.5 |
| Moonshine township, Big Stone County | 64 | 2.52 | 0.42 | 4 | 15 | 93.5 | 4.50 | 0.75 | - | - | - |
| Moore township, Stevens County | 85 | 3.00 | 0.39 | 3 | 15 | 100.0 | 2.80 | 0.40 | 5 | - | - |
| Moorhead city, Clay County | 11 651 | 2.70 | 0.39 | 742 | 1 169 | 91.0 | 1.97 | 0.50 | 2 099 | 25 | 66.6 |
| Moorhead township, Clay County | 139 | 2.81 | 0.40 | 8 | 33 | 91.0 | 3.40 | 0.47 | - | - | - |
| Moose township, Roseau County | 48 | 2.42 | 0.37 | - | 6 | 75.6 | 3.33 | 0.56 | - | - | - |
| Moose Creek township, Clearwater County | 96 | 2.38 | 0.39 | 14 | 10 | 79.1 | 1.40 | 0.28 | 2 | - | - |
| Moose Lake township, Beltrami County | 74 | 2.35 | 0.46 | 5 | 5 | 84.5 | 2.00 | 0.50 | - | - | - |

Table 24. Owner and Renter Household Characteristics: 2000—Con.

[Data based on a sample (except Tables 65-68). For information on confidentiality protection, coverage, sampling error, and nonsampling error, see Appendix G. For location of definitions, see "How to Use This Census Report"]

| State County Place and County Subdivision | Owner-occupied housing units | | | | | | Renter-occupied housing units | | | | |
|---|------------------------------|------------------------|--------------------|----------------------------------|-----------------|--------------------------------------|-------------------------------|--------------------|----------------------------------|-----------------|--------------------------------------|
| | Occupied housing units | Average household size | Occupants per room | Year householder moved into unit | | Percent 1 unit, detached or attached | Average household size | Occupants per room | Year householder moved into unit | | Percent 5 or more units in structure |
| | | | | 1999 to March 2000 | 1969 or earlier | | | | 1999 to March 2000 | 1969 or earlier | |
| PLACE AND COUNTY SUBDIVISION—Con. | | | | | | | | | | | |
| Moose Lake city, Carlton County | 580 | 2.38 | 0.39 | 36 | 66 | 89.0 | 1.52 | 0.41 | 66 | - | 42.9 |
| Moose Lake township, Carlton County | 360 | 2.73 | 0.43 | 40 | 54 | 89.6 | 1.63 | 0.37 | 14 | - | 12.5 |
| Moose Lake township, Cass County | 43 | 3.21 | 0.54 | 4 | 9 | 94.1 | 2.33 | 0.45 | 2 | 3 | - |
| Moose Park township, Itasca County | 32 | 1.93 | 0.46 | 6 | 8 | 93.3 | 2.00 | 0.33 | - | 2 | - |
| Moose River township, Marshall County | 12 | 2.17 | 0.29 | - | 4 | 100.0 | - | (X) | - | - | (X) |
| Mora city, Kanabec County | 1 383 | 2.44 | 0.41 | 128 | 116 | 78.2 | 1.87 | 0.51 | 153 | - | 59.5 |
| Moran township, Todd County | 181 | 2.78 | 0.44 | 9 | 29 | 79.9 | 1.75 | 0.28 | - | 4 | - |
| Moranville township, Roseau County | 306 | 3.15 | 0.50 | 16 | 25 | 72.4 | 2.56 | 0.46 | - | - | - |
| Morcom township, St. Louis County | 49 | 2.81 | 0.59 | - | 6 | 65.1 | 2.67 | 0.40 | - | 4 | - |
| Morgan city, Redwood County | 379 | 2.40 | 0.36 | 16 | 64 | 99.4 | 1.66 | 0.38 | 14 | 4 | 50.8 |
| Morgan township, Redwood County | 108 | 2.73 | 0.36 | 5 | 18 | 96.7 | 3.06 | 0.50 | 3 | - | - |
| Morken township, Clay County | 57 | 3.04 | 0.44 | - | 13 | 96.0 | 2.86 | 0.34 | 5 | - | - |
| Morrill township, Morrison County | 225 | 2.99 | 0.50 | 27 | 27 | 74.8 | 2.73 | 0.55 | 2 | 2 | - |
| Morris city, Stevens County | 1 903 | 2.48 | 0.35 | 122 | 199 | 97.3 | 1.85 | 0.48 | 454 | - | 54.6 |
| Morris township, Stevens County | 210 | 3.07 | 0.39 | 7 | 36 | 94.3 | 1.19 | 0.24 | 8 | - | 12.5 |
| Morrison township, Aitkin County | 61 | 2.78 | 0.46 | 2 | 6 | 84.3 | 2.00 | 0.41 | 3 | - | - |
| Morristown city, Rice County | 364 | 2.76 | 0.44 | 32 | 59 | 75.5 | 1.83 | 0.46 | 15 | - | 46.3 |
| Morristown township, Rice County | 239 | 2.86 | 0.40 | 18 | 50 | 93.5 | 2.56 | 0.40 | 2 | 4 | - |
| Morse township, Itasca County | 197 | 3.02 | 0.48 | 10 | 28 | 79.3 | 2.25 | 0.56 | - | 2 | - |
| Morse township, St. Louis County | 545 | 2.25 | 0.38 | 21 | 77 | 96.8 | 2.08 | 0.53 | 18 | 6 | - |
| Morton city, Renville County | 203 | 2.17 | 0.34 | 19 | 42 | 96.9 | 2.17 | 0.45 | 12 | 4 | 31.0 |
| Moscow township, Freeborn County | 237 | 2.57 | 0.38 | 4 | 57 | 97.7 | 3.11 | 0.49 | 6 | 2 | - |
| Motley city | 275 | 2.47 | 0.43 | 26 | 14 | 68.7 | 1.78 | 0.38 | 51 | - | 45.2 |
| Cass County (part) | - | - | (X) | - | - | (X) | - | (X) | - | - | (X) |
| Morrison County (part) | 275 | 2.47 | 0.43 | 26 | 14 | 68.7 | 1.78 | 0.38 | 51 | - | 45.2 |
| Motley township, Morrison County | 65 | 2.55 | 0.41 | 8 | 10 | 87.5 | 3.67 | 0.77 | 3 | - | - |
| Moulton township, Murray County | 81 | 3.22 | 0.44 | - | 13 | 100.0 | 2.95 | 0.46 | 3 | - | - |
| Mound city, Hennepin County | 3 982 | 2.52 | 0.38 | 341 | 230 | 92.7 | 1.73 | 0.47 | 280 | 16 | 60.6 |
| Mound township, Rock County | 95 | 3.07 | 0.42 | 2 | 19 | 93.0 | 2.04 | 0.27 | - | 3 | - |
| Mound Prairie township, Houston County | 239 | 2.73 | 0.39 | 13 | 40 | 94.5 | 3.09 | 0.49 | 9 | 2 | - |
| Mounds View city, Ramsey County | 5 008 | 2.74 | 0.42 | 252 | 497 | 81.5 | 2.01 | 0.54 | 584 | - | 87.3 |
| Mountain Iron city, St. Louis County | 1 329 | 2.47 | 0.41 | 71 | 160 | 97.7 | 1.83 | 0.46 | 206 | - | 77.6 |
| Mountain Lake city, Cottonwood County | 821 | 2.54 | 0.40 | 54 | 127 | 98.5 | 1.90 | 0.48 | 49 | - | 50.9 |
| Mountain Lake township, Cottonwood County | 95 | 3.38 | 0.44 | 2 | 23 | 98.4 | 5.09 | 0.80 | 5 | 1 | - |
| Mount Morris township, Morrison County | 26 | 2.67 | 0.45 | 2 | 4 | 75.0 | 3.50 | 0.58 | - | - | - |
| Mount Pleasant township, Wabasha County | 154 | 3.15 | 0.43 | 10 | 11 | 79.9 | 2.10 | 0.33 | 3 | 5 | - |
| Mount Vernon township, Winona County | 108 | 2.55 | 0.37 | 5 | 30 | 88.5 | 3.90 | 0.69 | 3 | - | - |
| Moyer township, Swift County | 52 | 3.02 | 0.37 | - | 5 | 100.0 | 2.33 | 0.32 | - | 4 | - |
| Moylan township, Marshall County | 45 | 2.31 | 0.56 | - | 12 | 65.7 | 2.30 | 0.45 | 2 | - | - |
| Mudgett township, Mille Lacs County | 28 | 3.27 | 0.37 | 8 | 6 | 80.8 | 2.50 | 0.25 | - | - | - |
| Mud Hen Lake UT, St. Louis County | 117 | 2.57 | 0.52 | 10 | 15 | 82.1 | - | (X) | - | - | (X) |
| Mud Lake UT, Marshall County | - | - | (X) | - | - | (X) | - | (X) | - | - | (X) |
| Mulligan township, Brown County | 90 | 2.82 | 0.38 | 2 | 34 | 97.3 | 2.47 | 0.42 | 2 | 6 | - |
| Munch township, Pine County | 95 | 2.36 | 0.44 | 9 | 11 | 85.4 | 2.17 | 0.65 | 2 | - | - |
| Munson township, Stearns County | 495 | 2.74 | 0.41 | 57 | 54 | 94.3 | 1.79 | 0.31 | 4 | - | - |
| Murdock city, Swift County | 130 | 2.25 | 0.35 | 4 | 24 | 97.2 | 2.57 | 0.50 | 13 | - | - |
| Murray township, Murray County | 98 | 2.06 | 0.30 | - | 24 | 87.8 | 2.56 | 0.33 | 2 | - | - |
| Myhre township, Lake of the Woods County | 59 | 2.96 | 0.54 | 2 | - | 66.7 | 3.00 | 0.62 | 6 | - | - |
| Myrtle city, Freeborn County | 25 | 1.29 | 0.27 | 4 | 2 | 85.7 | 2.36 | 0.54 | - | - | - |
| Nashua city, Wilkin County | 26 | 3.18 | 0.48 | - | 4 | 90.9 | 2.00 | 0.33 | 2 | - | - |
| Nashville township, Martin County | 102 | 2.54 | 0.36 | 2 | 15 | 100.0 | 2.50 | 0.36 | 2 | 6 | - |
| Nashwaak city, Itasca County | 432 | 2.13 | 0.37 | 26 | 75 | 94.2 | 1.99 | 0.49 | 33 | 5 | 29.5 |
| Nashwaak township, Itasca County | 709 | 2.35 | 0.41 | 36 | 127 | 92.5 | 2.01 | 0.46 | 33 | 6 | 27.1 |
| Nassau city, Lac qui Parle County | 39 | 1.94 | 0.36 | 2 | 6 | 93.9 | 3.17 | 0.56 | - | - | - |
| Naytahwaush CDP, Mahnomon County | 163 | 2.55 | 0.50 | - | 5 | 84.9 | 4.18 | 0.95 | 19 | - | 4.4 |
| Nebish township, Beltrami County | 114 | 3.03 | 0.49 | 6 | 23 | 66.7 | 4.00 | 0.84 | 5 | - | - |
| Nelson city, Douglas County | 64 | 2.52 | 0.42 | 8 | 7 | 88.1 | 2.27 | 0.38 | 12 | - | 50.0 |
| Nelson township, Watonwan County | 108 | 2.47 | 0.34 | - | 34 | 95.8 | 3.54 | 0.50 | 3 | - | - |
| Nelson Park township, Marshall County | 56 | 2.66 | 0.41 | - | 14 | 81.1 | 0.67 | 0.13 | - | 2 | - |
| Nereson township, Roseau County | 31 | 2.84 | 0.46 | 3 | 13 | 87.1 | - | (X) | - | - | (X) |
| Nerstrand city, Rice County | 78 | 2.96 | 0.41 | 8 | 13 | 100.0 | 3.83 | 0.59 | - | 3 | - |
| Nesbit township, Polk County | 46 | 2.76 | 0.42 | 1 | 12 | 88.2 | 2.42 | 0.33 | 3 | - | - |
| Ness township, St. Louis County | 24 | 2.50 | 0.43 | - | 3 | 85.0 | 3.00 | 0.75 | 2 | - | - |
| Nessel township, Chisago County | 652 | 2.64 | 0.40 | 52 | 59 | 97.0 | 1.88 | 0.33 | 8 | 4 | - |
| Nett Lake UT, Koochiching County | 19 | 3.53 | 0.74 | - | 4 | 100.0 | - | (X) | - | - | (X) |
| Nett Lake UT, St. Louis County | 103 | 2.24 | 0.38 | 3 | 9 | 84.5 | 4.22 | 0.72 | 19 | - | 8.9 |
| Nevada township, Mower County | 115 | 2.97 | 0.43 | - | 27 | 98.0 | 2.00 | 0.38 | - | 4 | - |
| Nevis city, Hubbard County | 167 | 2.29 | 0.38 | 21 | 28 | 79.7 | 2.74 | 0.63 | 10 | - | 28.2 |
| Nevis township, Hubbard County | 350 | 2.40 | 0.37 | 44 | 7 | 93.8 | 2.21 | 0.47 | 11 | 2 | 13.8 |
| New Auburn city, Sibley County | 161 | 2.89 | 0.47 | 12 | 10 | 79.5 | 2.69 | 0.53 | 15 | - | 34.5 |
| New Auburn township, Sibley County | 171 | 2.68 | 0.36 | 10 | 37 | 96.3 | 4.45 | 0.66 | 2 | - | - |
| New Avon township, Redwood County | 99 | 2.73 | 0.36 | 6 | 23 | 96.4 | 2.81 | 0.52 | 6 | 3 | - |
| New Brighton city, Ramsey County | 9 053 | 2.65 | 0.37 | 487 | 852 | 92.0 | 1.86 | 0.52 | 1 417 | 8 | 88.7 |
| Newburg township, Fillmore County | 171 | 2.67 | 0.41 | 14 | 23 | 95.0 | 2.78 | 0.49 | - | 8 | - |
| New Dosey township, Pine County | 30 | 1.42 | 0.33 | - | 4 | 100.0 | 1.33 | 0.22 | - | - | - |
| Newfolden city, Marshall County | 161 | 2.36 | 0.40 | 6 | 13 | 96.5 | 2.11 | 0.49 | 16 | - | 37.0 |
| New Folden township, Marshall County | 79 | 2.57 | 0.43 | 2 | 21 | 89.2 | 1.20 | 0.21 | 3 | - | - |
| New Germany city, Carver County | 146 | 2.53 | 0.43 | 9 | 19 | 100.0 | 1.76 | 0.32 | 9 | - | 23.7 |
| New Hartford township, Winona County | 289 | 2.83 | 0.45 | 22 | 33 | 88.5 | 3.41 | 0.55 | 6 | 4 | 2.7 |
| New Haven township, Olmsted County | 446 | 2.78 | 0.39 | 19 | 65 | 92.9 | 2.43 | 0.39 | 2 | 6 | - |
| New Hope city, Hennepin County | 8 663 | 2.63 | 0.38 | 350 | 1 009 | 95.3 | 1.84 | 0.53 | 1 470 | 21 | 87.2 |
| New Independence township, St. Louis County .. | 107 | 2.52 | 0.42 | 3 | 20 | 84.5 | 2.75 | 0.55 | - | - | - |
| New London city, Kandiyohi County | 414 | 2.50 | 0.38 | 39 | 42 | 91.5 | 1.69 | 0.44 | 27 | 2 | 39.8 |
| New London township, Kandiyohi County | 1 176 | 2.61 | 0.38 | 80 | 63 | 87.6 | 2.82 | 0.50 | 44 | - | 1.9 |
| New Maine township, Marshall County | 76 | 2.66 | 0.46 | 7 | 10 | 71.6 | 1.00 | 0.20 | - | - | - |
| New Market city, Scott County | 119 | 2.54 | 0.41 | 33 | 14 | 100.0 | 2.00 | 0.31 | - | - | - |

Table 24. Owner and Renter Household Characteristics: 2000—Con.

[Data based on a sample (except Tables 65-68). For information on confidentiality protection, coverage, sampling error, and nonsampling error, see Appendix G. For location of definitions, see "How to Use This Census Report"]

| State County Place and County Subdivision | Owner-occupied housing units | | | | | | Renter-occupied housing units | | | | |
|---|------------------------------|------------------------|--------------------|----------------------------------|-----------------|--------------------------------------|-------------------------------|--------------------|----------------------------------|-----------------|--------------------------------------|
| | Occupied housing units | Average household size | Occupants per room | Year householder moved into unit | | Percent 1 unit, detached or attached | Average household size | Occupants per room | Year householder moved into unit | | Percent 5 or more units in structure |
| | | | | 1999 to March 2000 | 1969 or earlier | | | | 1999 to March 2000 | 1969 or earlier | |
| PLACE AND COUNTY SUBDIVISION—Con. | | | | | | | | | | | |
| New Market township, Scott County | 962 | 3.20 | 0.41 | 94 | 51 | 100.0 | 2.50 | 0.40 | 19 | - | - |
| New Munich city, Stearns County | 73 | 2.63 | 0.41 | 6 | 11 | 94.1 | 1.20 | 0.30 | - | - | - |
| Newport city, Washington County | 1 418 | 2.90 | 0.45 | 69 | 170 | 98.8 | 2.01 | 0.50 | 201 | - | 58.0 |
| New Prague city | 1 681 | 2.75 | 0.41 | 115 | 199 | 99.3 | 2.17 | 0.53 | 160 | 6 | 61.7 |
| Le Sueur County (part) | 536 | 2.66 | 0.40 | 33 | 68 | 100.0 | 2.35 | 0.49 | 39 | - | 27.2 |
| Scott County (part) | 1 145 | 2.80 | 0.41 | 82 | 131 | 98.9 | 2.13 | 0.54 | 121 | 6 | 70.2 |
| New Prairie township, Pope County | 95 | 2.92 | 0.40 | 9 | 21 | 95.7 | 1.50 | 0.30 | - | - | - |
| New Richland city, Waseca County | 480 | 2.59 | 0.40 | 19 | 79 | 97.6 | 1.37 | 0.33 | 23 | 5 | 57.8 |
| New Richland township, Waseca County | 182 | 2.87 | 0.40 | 14 | 25 | 96.5 | 2.42 | 0.40 | 2 | - | - |
| Newry township, Freeborn County | 167 | 2.60 | 0.41 | 10 | 34 | 92.5 | 3.90 | 0.66 | 10 | - | - |
| New Scandia township, Washington County | 1 294 | 2.88 | 0.42 | 101 | 66 | 99.2 | 2.29 | 0.47 | 29 | - | 20.0 |
| New Solum township, Marshall County | 108 | 2.87 | 0.42 | 7 | 10 | 78.4 | 2.67 | 0.47 | - | - | - |
| New Sweden township, Nicollet County | 108 | 3.20 | 0.42 | - | 29 | 95.5 | 2.10 | 0.33 | 5 | 7 | - |
| Newton township, Otter Tail County | 261 | 2.82 | 0.43 | 15 | 19 | 93.0 | 2.16 | 0.44 | 7 | 6 | - |
| New Trier city, Dakota County | 34 | 3.60 | 0.55 | 7 | 5 | 100.0 | 2.00 | 0.67 | 2 | - | - |
| New Ulm city, Brown County | 5 488 | 2.52 | 0.37 | 338 | 789 | 90.0 | 1.58 | 0.37 | 501 | 17 | 47.6 |
| New York Mills city, Otter Tail County | 499 | 2.49 | 0.39 | 17 | 37 | 93.6 | 1.67 | 0.44 | 59 | 5 | 61.2 |
| Nickerson township, Pine County | 53 | 2.63 | 0.53 | 6 | 6 | 76.5 | 2.50 | 0.42 | - | - | - |
| Nicollet city, Nicollet County | 351 | 2.71 | 0.39 | 17 | 38 | 92.1 | 1.73 | 0.37 | 21 | 4 | 54.1 |
| Nicollet township, Nicollet County | 181 | 2.94 | 0.40 | 5 | 34 | 94.2 | 2.13 | 0.37 | 2 | 2 | - |
| Nidaros township, Otter Tail County | 123 | 2.55 | 0.41 | 4 | 10 | 91.2 | 1.89 | 0.50 | - | 1 | - |
| Nielsville city, Polk County | 38 | 2.14 | 0.34 | - | 6 | 93.1 | 3.00 | 0.55 | 6 | 1 | - |
| Nilsen township, Wilkin County | 18 | 2.44 | 0.28 | 2 | - | 100.0 | - | (X) | - | - | (X) |
| Nimrod city, Wadena County | 37 | 2.38 | 0.37 | 6 | 2 | 94.6 | - | (X) | - | - | (X) |
| Nininger township, Dakota County | 287 | 3.20 | 0.42 | 10 | 26 | 97.0 | 2.15 | 0.41 | - | - | - |
| Nisswa city, Crow Wing County | 795 | 2.42 | 0.36 | 77 | 55 | 98.0 | 2.22 | 0.48 | 37 | 2 | 22.5 |
| Nokay Lake township, Crow Wing County | 269 | 2.65 | 0.45 | 21 | 28 | 88.3 | 2.53 | 0.55 | 7 | - | - |
| Nora township, Clearwater County | 150 | 2.70 | 0.44 | 24 | 19 | 83.6 | 2.00 | 0.52 | 5 | 2 | - |
| Nora township, Pope County | 82 | 2.33 | 0.32 | 2 | 18 | 93.8 | 1.83 | 0.28 | 2 | 4 | - |
| Norcross city, Grant County | 31 | 1.93 | 0.33 | - | 11 | 92.6 | 1.50 | 0.27 | 2 | - | - |
| Norden township, Pennington County | 133 | 2.90 | 0.43 | 14 | 8 | 69.5 | 1.40 | 0.18 | 2 | 3 | - |
| Nordick township, Wilkin County | 39 | 2.86 | 0.45 | - | 9 | 83.8 | 2.00 | 0.50 | - | - | - |
| Nordland township, Aitkin County | 370 | 2.35 | 0.38 | 19 | 22 | 91.0 | 2.19 | 0.42 | 6 | 5 | - |
| Nordland township, Lyon County | 84 | 3.38 | 0.45 | 4 | 17 | 89.6 | 2.86 | 0.40 | 4 | - | - |
| Nore township, Itasca County | 19 | 2.71 | 0.52 | 2 | 5 | 88.2 | 2.00 | 0.50 | - | - | - |
| Norfolk township, Renville County | 77 | 3.26 | 0.41 | 4 | 20 | 100.0 | 2.00 | 0.34 | 4 | 5 | - |
| Norman township, Pine County | 109 | 2.30 | 0.41 | 7 | 13 | 72.7 | 2.30 | 0.44 | 2 | - | - |
| Norman township, Yellow Medicine County | 103 | 2.85 | 0.40 | 2 | 27 | 97.9 | 2.43 | 0.31 | 4 | 2 | - |
| Normania township, Yellow Medicine County | 75 | 2.45 | 0.36 | 8 | 13 | 100.0 | 2.11 | 0.29 | - | - | - |
| Normanna township, St. Louis County | 219 | 2.87 | 0.46 | 21 | 10 | 86.9 | 1.77 | 0.38 | 6 | - | - |
| North township, Pennington County | 281 | 2.74 | 0.38 | 9 | 48 | 91.7 | 2.27 | 0.46 | 11 | - | - |
| North Beltrami UT, Beltrami County | 14 | 2.33 | 0.56 | - | 4 | 100.0 | 0.50 | 0.17 | - | - | - |
| North Branch city, Chisago County | 2 815 | 3.04 | 0.48 | 553 | 157 | 87.2 | 1.57 | 0.37 | 132 | 8 | 59.0 |
| North Branch township, Isanti County | 595 | 2.81 | 0.43 | 42 | 61 | 95.7 | 1.97 | 0.36 | 15 | - | 5.7 |
| North Carlton UT, Carlton County | 312 | 2.94 | 0.50 | 15 | 47 | 89.1 | 2.22 | 0.52 | 16 | 2 | 21.9 |
| North Cass UT, Cass County | 120 | 3.07 | 0.56 | 3 | 8 | 59.6 | 2.84 | 0.67 | 7 | - | - |
| North Central Cass UT, Cass County | 3 | 2.33 | 0.32 | - | - | 100.0 | - | (X) | - | - | (X) |
| North Clearwater UT, Clearwater County | 27 | 3.89 | 0.84 | - | - | 72.2 | 1.56 | 0.61 | 9 | - | - |
| Northeast Aitkin UT, Aitkin County | 5 | 2.00 | 0.36 | - | 2 | 60.0 | - | (X) | - | - | (X) |
| Northeast Itasca UT, Itasca County | 484 | 2.38 | 0.43 | 40 | 30 | 83.6 | 1.72 | 0.51 | 20 | - | 6.3 |
| Northeast St. Louis UT, St. Louis County | 88 | 2.11 | 0.34 | - | - | 100.0 | 3.63 | 0.78 | - | - | - |
| Northern township, Beltrami County | 1 450 | 2.72 | 0.40 | 194 | 103 | 81.9 | 2.01 | 0.48 | 93 | - | 5.1 |
| Northfield city | 4 909 | 2.83 | 0.39 | 461 | 342 | 91.4 | 1.85 | 0.53 | 750 | - | 70.3 |
| Dakota County (part) | 219 | 2.57 | 0.36 | 39 | 2 | 97.2 | 3.00 | 0.55 | 4 | - | 50.0 |
| Rice County (part) | 4 690 | 2.85 | 0.40 | 422 | 340 | 91.0 | 1.84 | 0.53 | 746 | - | 70.4 |
| Northfield township, Rice County | 262 | 3.16 | 0.40 | 20 | 41 | 98.3 | 2.70 | 0.42 | 4 | 5 | - |
| North Fork township, Stearns County | 91 | 2.64 | 0.40 | 8 | 19 | 95.1 | 4.60 | 0.61 | - | 2 | - |
| North Germany township, Wadena County | 129 | 2.71 | 0.44 | 10 | 16 | 88.2 | 1.95 | 0.29 | 4 | 11 | - |
| North Hero township, Redwood County | 73 | 2.64 | 0.36 | 2 | 12 | 96.4 | 1.72 | 0.26 | - | 4 | - |
| Northland township, Polk County | 62 | 3.07 | 0.45 | 2 | 16 | 89.1 | 2.29 | 0.36 | 1 | 4 | - |
| Northland township, St. Louis County | 65 | 2.44 | 0.40 | - | 6 | 84.7 | 1.67 | 0.71 | 5 | - | - |
| North Mankato city | 4 752 | 2.67 | 0.38 | 456 | 347 | 89.2 | 1.97 | 0.48 | 599 | 15 | 56.2 |
| Blue Earth County (part) | - | - | (X) | - | - | (X) | - | (X) | - | - | (X) |
| Nicollet County (part) | 4 752 | 2.67 | 0.38 | 456 | 347 | 89.2 | 1.97 | 0.48 | 599 | 15 | 56.2 |
| North Oaks city, Ramsey County | 1 310 | 2.94 | 0.32 | 61 | 99 | 99.5 | 1.50 | 0.20 | 6 | - | - |
| Northome city, Koochiching County | 87 | 2.50 | 0.42 | 2 | 11 | 79.3 | 1.41 | 0.36 | 10 | - | 55.2 |
| Northome UT, Koochiching County | 200 | 2.64 | 0.44 | 6 | 29 | 73.7 | 2.07 | 0.39 | 5 | 2 | - |
| North Ottawa township, Grant County | 27 | 2.81 | 0.35 | - | 3 | 85.2 | - | (X) | - | - | (X) |
| North Red River township, Kittson County | 4 | 2.00 | 0.20 | - | 2 | 100.0 | 1.00 | 0.17 | - | - | - |
| Northrop city, Martin County | 102 | 2.47 | 0.39 | 6 | 12 | 100.0 | 1.42 | 0.34 | 6 | 2 | 16.7 |
| North Roseau UT, Roseau County | 50 | 2.89 | 0.44 | - | 8 | 95.7 | 0.67 | 0.17 | - | - | - |
| North St. Paul city, Ramsey County | 4 702 | 2.78 | 0.42 | 210 | 579 | 98.5 | 1.85 | 0.50 | 427 | 12 | 72.6 |
| North Star township, Brown County | 105 | 2.86 | 0.40 | 4 | 22 | 100.0 | 3.53 | 0.54 | 2 | - | - |
| North Star township, St. Louis County | 74 | 2.83 | 0.44 | 7 | 4 | 97.2 | 1.00 | 0.33 | - | - | - |
| Northwest Aitkin UT, Aitkin County | 128 | 2.75 | 0.49 | 21 | 9 | 90.4 | 1.79 | 0.40 | 2 | 2 | - |
| Northwest Koochiching UT, Koochiching County .. | 231 | 2.45 | 0.42 | 7 | 41 | 85.8 | 1.37 | 0.26 | 7 | - | - |
| Northwest Roseau UT, Roseau County | 4 | 1.50 | 0.27 | 2 | 2 | 100.0 | - | (X) | - | - | (X) |
| Northwest St. Louis UT, St. Louis County | 158 | 2.44 | 0.47 | - | 11 | 86.8 | 1.17 | 0.50 | 2 | - | - |
| Norton township, Winona County | 184 | 2.97 | 0.42 | 11 | 26 | 95.0 | 3.13 | 0.46 | 3 | 6 | - |
| Norway township, Fillmore County | 121 | 2.79 | 0.40 | 8 | 20 | 85.4 | 3.25 | 0.50 | 8 | 2 | - |
| Norway township, Kittson County | 44 | 2.38 | 0.39 | 2 | 8 | 72.5 | 1.00 | 0.25 | - | 2 | - |
| Norway Lake township, Kandiyohi County | 109 | 2.55 | 0.42 | 4 | 28 | 88.7 | 3.00 | 0.64 | - | - | - |
| Nonwegian Grove township, Otter Tail County | 125 | 2.72 | 0.41 | 2 | 34 | 85.2 | 2.30 | 0.52 | 2 | 2 | - |
| Nonwood Young America city, Carver County | 1 169 | 2.93 | 0.43 | 62 | 93 | 93.3 | 1.88 | 0.47 | 115 | 4 | 71.2 |
| Numedal township, Pennington County | 40 | 2.50 | 0.39 | - | 6 | 72.5 | - | (X) | - | - | (X) |

Table 24. Owner and Renter Household Characteristics: 2000—Con.

[Data based on a sample (except Tables 65-68). For information on confidentiality protection, coverage, sampling error, and nonsampling error, see Appendix G. For location of definitions, see "How to Use This Census Report"]

| State County Place and County Subdivision | Owner-occupied housing units | | | | | | Renter-occupied housing units | | | | |
|---|------------------------------|------------------------|--------------------|----------------------------------|-----------------|--------------------------------------|-------------------------------|--------------------|----------------------------------|-----------------|--------------------------------------|
| | Occupied housing units | Average household size | Occupants per room | Year householder moved into unit | | Percent 1 unit, detached or attached | Average household size | Occupants per room | Year householder moved into unit | | Percent 5 or more units in structure |
| | | | | 1999 to March 2000 | 1969 or earlier | | | | 1999 to March 2000 | 1969 or earlier | |
| PLACE AND COUNTY SUBDIVISION—Con. | | | | | | | | | | | |
| Nunda township, Freeborn County | 134 | 2.46 | 0.39 | 18 | 36 | 95.0 | 1.80 | 0.30 | - | - | - |
| Oak township, Stearns County | 211 | 3.26 | 0.47 | 22 | 30 | 93.0 | 3.19 | 0.53 | 4 | 6 | - |
| Oakdale city, Washington County | 10 249 | 2.72 | 0.40 | 698 | 452 | 94.1 | 2.05 | 0.54 | 825 | - | 70.4 |
| Oak Grove city, Anoka County | 2 223 | 3.14 | 0.43 | 214 | 116 | 99.7 | 2.87 | 0.59 | 26 | - | - |
| Oakland township, Freeborn County | 159 | 2.82 | 0.40 | 11 | 27 | 100.0 | 3.75 | 0.66 | 8 | 2 | - |
| Oakland township, Mahanomen County | 92 | 2.85 | 0.48 | 8 | 13 | 85.2 | 2.64 | 0.51 | 4 | 3 | - |
| Oak Lawn township, Crow Wing County | 580 | 2.84 | 0.43 | 56 | 78 | 91.6 | 1.96 | 0.44 | 34 | - | 13.2 |
| Oak Park township, Marshall County | 69 | 2.31 | 0.35 | 2 | 12 | 90.9 | 2.07 | 0.35 | - | 2 | - |
| Oak Park Heights city, Washington County | 1 534 | 2.46 | 0.38 | 105 | 53 | 81.0 | 1.75 | 0.46 | 164 | 8 | 69.8 |
| Oakport CDP, Clay County | 453 | 2.99 | 0.39 | 24 | 40 | 98.7 | 1.40 | 0.33 | - | - | - |
| Oakport township, Clay County | 581 | 3.01 | 0.39 | 27 | 52 | 98.6 | 1.65 | 0.32 | 4 | - | - |
| Oak Valley township, Otter Tail County | 137 | 2.73 | 0.47 | 11 | 26 | 85.0 | 1.90 | 0.29 | 4 | 2 | - |
| Oakwood township, Wabasha County | 148 | 3.05 | 0.44 | 22 | 20 | 91.8 | 2.85 | 0.52 | 2 | 2 | - |
| O'Brien township, Beltrami County | 27 | 2.48 | 0.41 | 2 | 6 | 76.0 | 4.00 | 0.80 | - | - | - |
| Odessa city, Big Stone County | 52 | 2.14 | 0.33 | - | 12 | 96.0 | 1.00 | 0.25 | - | - | - |
| Odessa township, Big Stone County | 63 | 2.42 | 0.36 | 10 | 6 | 84.7 | 2.75 | 0.32 | - | - | - |
| Odin city, Watonwan County | 64 | 1.83 | 0.29 | - | 14 | 90.0 | 3.75 | 0.75 | 2 | - | - |
| Odin township, Watonwan County | 90 | 2.36 | 0.35 | 2 | 30 | 100.0 | 2.29 | 0.47 | 5 | - | 25.0 |
| Ogera city, Becker County | 75 | 2.21 | 0.42 | 8 | 16 | 81.8 | 2.22 | 0.53 | 4 | - | - |
| Ogera township, Pine County | 113 | 2.24 | 0.44 | 16 | 2 | 89.0 | 4.23 | 0.94 | 2 | - | 12.9 |
| Ogilvie city, Kanabec County | 167 | 2.46 | 0.45 | 9 | 6 | 77.8 | 2.68 | 0.64 | 18 | - | 30.0 |
| Okabena city, Jackson County | 77 | 2.61 | 0.42 | 6 | 12 | 100.0 | 1.00 | 0.20 | - | - | - |
| Oklee city, Red Lake County | 186 | 2.23 | 0.38 | 8 | 37 | 90.4 | 1.30 | 0.30 | 12 | - | - |
| Olivia city, Renville County | 1 075 | 2.37 | 0.36 | 49 | 121 | 91.2 | 2.08 | 0.52 | 110 | 8 | 52.9 |
| Olney township, Nobles County | 72 | 2.89 | 0.40 | - | 18 | 93.7 | 4.22 | 0.58 | - | - | - |
| Omro township, Yellow Medicine County | 63 | 2.76 | 0.39 | - | 8 | 100.0 | 3.88 | 0.51 | 2 | - | - |
| Onamia city, Mille Lacs County | 314 | 2.58 | 0.44 | 16 | 25 | 86.1 | 1.70 | 0.44 | 48 | 4 | 66.9 |
| Onamia township, Mille Lacs County | 221 | 2.63 | 0.42 | 13 | 20 | 83.3 | 3.37 | 0.68 | 25 | 3 | - |
| Onstad township, Polk County | 16 | 3.69 | 0.47 | - | 6 | 100.0 | - | (X) | - | - | (X) |
| Orange township, Douglas County | 116 | 3.16 | 0.50 | 2 | 6 | 85.1 | 2.20 | 0.39 | 3 | 3 | - |
| Orion township, Olmsted County | 225 | 2.63 | 0.40 | 15 | 28 | 81.3 | 2.66 | 0.49 | 11 | - | - |
| Ormsby city | 60 | 2.45 | 0.38 | - | 12 | 100.0 | 3.50 | 0.88 | 2 | - | - |
| Martin County (part) | 23 | 1.95 | 0.31 | - | 2 | 100.0 | 3.50 | 0.88 | 2 | - | - |
| Watonwan County (part) | 37 | 2.73 | 0.42 | - | 10 | 100.0 | - | (X) | - | - | (X) |
| Orono city, Hennepin County | 2 763 | 2.78 | 0.35 | 207 | 316 | 100.0 | 1.81 | 0.36 | 73 | - | - |
| Oronoco city, Olmsted County | 313 | 2.78 | 0.37 | 26 | 36 | 97.6 | 2.26 | 0.40 | 5 | - | 8.7 |
| Oronoco township, Olmsted County | 820 | 2.73 | 0.39 | 70 | 61 | 73.7 | 2.49 | 0.57 | 25 | - | - |
| Orr city, St. Louis County | 110 | 2.34 | 0.44 | 5 | 22 | 86.1 | 1.90 | 0.55 | 11 | - | 77.4 |
| Orock township, Sherburne County | 889 | 3.09 | 0.45 | 72 | 17 | 99.1 | 3.32 | 0.69 | 12 | - | - |
| Orton township, Wadena County | 78 | 2.81 | 0.47 | 4 | 10 | 76.5 | 3.00 | 0.65 | 2 | 2 | - |
| Ortonville city | 919 | 2.38 | 0.36 | 46 | 151 | 96.7 | 1.76 | 0.43 | 56 | - | 45.9 |
| Big Stone County (part) | 919 | 2.38 | 0.36 | 46 | 151 | 96.7 | 1.76 | 0.43 | 56 | - | 45.9 |
| Lac qui Parle County (part) | - | - | (X) | - | - | (X) | - | (X) | - | - | (X) |
| Ortonville township, Big Stone County | 973 | 2.36 | 0.36 | 55 | 160 | 95.3 | 1.76 | 0.43 | 56 | - | 45.9 |
| Orwell township, Otter Tail County | 60 | 2.41 | 0.39 | 2 | 10 | 88.2 | 3.22 | 0.45 | - | 3 | - |
| Osage township, Becker County | 322 | 2.84 | 0.46 | 17 | 29 | 89.6 | 2.24 | 0.38 | 21 | 5 | 9.5 |
| Osakis city | 662 | 2.47 | 0.40 | 63 | 84 | 96.0 | 1.61 | 0.42 | 75 | 4 | 48.1 |
| Douglas County (part) | 590 | 2.47 | 0.41 | 55 | 76 | 96.0 | 1.46 | 0.39 | 63 | 4 | 53.4 |
| Todd County (part) | 72 | 2.48 | 0.39 | 8 | 8 | 96.3 | 3.00 | 0.65 | 12 | - | - |
| Osakis township, Douglas County | 216 | 2.73 | 0.43 | 23 | 30 | 87.1 | 1.86 | 0.39 | 4 | - | - |
| Osborne township, Pipestone County | 118 | 2.78 | 0.38 | 2 | 14 | 100.0 | 2.05 | 0.46 | 7 | 2 | 47.4 |
| Oscar township, Otter Tail County | 78 | 2.79 | 0.41 | 8 | 13 | 88.9 | 4.67 | 0.64 | - | - | - |
| Osceola township, Renville County | 70 | 2.93 | 0.38 | 3 | 22 | 100.0 | 1.78 | 0.32 | 3 | 4 | - |
| Oshawa township, Nicollet County | 181 | 2.76 | 0.36 | 9 | 42 | 97.6 | 1.94 | 0.37 | 4 | 4 | 25.0 |
| Oshkosh township, Yellow Medicine County | 85 | 3.11 | 0.40 | 2 | 17 | 97.1 | 3.07 | 0.48 | 6 | - | - |
| Oslo city, Marshall County | 154 | 2.63 | 0.44 | 14 | 26 | 83.5 | 2.07 | 0.49 | - | - | - |
| Osseo city, Hennepin County | 1 035 | 2.68 | 0.41 | 16 | 145 | 99.5 | 1.58 | 0.47 | 150 | - | 85.7 |
| Ostrander city, Fillmore County | 97 | 2.39 | 0.35 | 4 | 14 | 94.7 | 0.95 | 0.17 | 3 | - | - |
| Oteneagen township, Itasca County | 89 | 2.74 | 0.43 | 8 | 6 | 87.8 | 2.43 | 0.53 | 3 | 2 | - |
| Otisco township, Waseca County | 220 | 3.02 | 0.43 | 13 | 28 | 94.8 | 2.21 | 0.35 | 4 | 4 | - |
| Otrely township, Big Stone County | 37 | 2.75 | 0.37 | - | 19 | 100.0 | 3.80 | 0.50 | - | - | - |
| Otsego city, Wright County | 2 059 | 3.11 | 0.44 | 169 | 98 | 85.6 | 2.17 | 0.38 | 29 | 8 | - |
| Ottawa township, Le Sueur County | 119 | 2.24 | 0.31 | 6 | 19 | 98.0 | 2.67 | 0.40 | - | 4 | - |
| Ottertail city, Otter Tail County | 183 | 2.37 | 0.37 | 17 | 13 | 90.0 | 2.61 | 0.50 | 18 | 5 | - |
| Otter Tail township, Otter Tail County | 241 | 2.33 | 0.37 | 17 | 14 | 88.5 | 2.21 | 0.43 | 7 | - | 25.0 |
| Otter Tail Peninsula township, Cass County | 21 | 1.94 | 0.42 | 5 | 2 | 82.4 | 0.50 | 0.07 | - | - | - |
| Otto township, Otter Tail County | 179 | 2.87 | 0.44 | 17 | 12 | 89.8 | 2.00 | 0.34 | 3 | - | - |
| Owatonna city, Steele County | 8 694 | 2.65 | 0.39 | 743 | 770 | 92.9 | 2.09 | 0.52 | 926 | 21 | 54.1 |
| Owatonna township, Steele County | 283 | 2.78 | 0.39 | 8 | 56 | 90.8 | 2.21 | 0.40 | 8 | - | - |
| Owens township, St. Louis County | 110 | 2.76 | 0.49 | 8 | 13 | 91.5 | 2.69 | 0.72 | 8 | - | - |
| Oxford township, Isanti County | 274 | 2.95 | 0.46 | 22 | 28 | 92.0 | 3.45 | 0.60 | 3 | - | - |
| Paddock township, Otter Tail County | 98 | 3.17 | 0.50 | 5 | 17 | 92.0 | 3.10 | 0.52 | - | 2 | - |
| Page township, Mille Lacs County | 219 | 2.83 | 0.48 | 36 | 15 | 81.4 | 3.22 | 0.49 | 6 | - | - |
| Palisade city, Aitkin County | 27 | 2.58 | 0.61 | - | - | 70.8 | 0.67 | 0.17 | - | - | - |
| Palmer township, Sherburne County | 833 | 2.93 | 0.42 | 79 | 40 | 98.9 | 2.40 | 0.49 | 21 | 3 | - |
| Palmville township, Roseau County | 22 | 2.18 | 0.30 | 4 | 2 | 86.4 | - | (X) | - | - | (X) |
| Palmyra township, Renville County | 82 | 2.33 | 0.31 | - | 14 | 100.0 | 3.00 | 0.43 | - | 4 | - |
| Park township, Pine County | 20 | 2.65 | 0.43 | - | 5 | 90.0 | - | (X) | - | - | (X) |
| Parke township, Clay County | 161 | 2.74 | 0.39 | 10 | 13 | 98.1 | 2.29 | 0.44 | 5 | - | - |
| Parker township, Marshall County | 12 | 3.50 | 0.43 | - | 2 | 100.0 | - | (X) | - | - | (X) |
| Parker township, Morrison County | 158 | 3.21 | 0.50 | 8 | 18 | 81.4 | 2.62 | 0.37 | 2 | 2 | - |
| Parkers Prairie city, Otter Tail County | 401 | 2.30 | 0.39 | 20 | 62 | 92.2 | 1.78 | 0.42 | 14 | - | 38.2 |
| Parkers Prairie township, Otter Tail County | 126 | 2.70 | 0.40 | 16 | 12 | 90.5 | 3.00 | 0.49 | 9 | 2 | - |
| Park Rapids city, Hubbard County | 1 479 | 2.70 | 0.43 | 78 | 138 | 93.9 | 1.45 | 0.42 | 313 | 11 | 72.9 |
| Parnell township, Polk County | 31 | 2.46 | 0.39 | 3 | 2 | 100.0 | 2.20 | 0.42 | 3 | - | - |

Table 24. Owner and Renter Household Characteristics: 2000—Con.

[Data based on a sample (except Tables 65-68). For information on confidentiality protection, coverage, sampling error, and nonsampling error, see Appendix G. For location of definitions, see "How to Use This Census Report"]

| State County Place and County Subdivision | Owner-occupied housing units | | | | | | Renter-occupied housing units | | | | |
|---|------------------------------|------------------------|--------------------|----------------------------------|-----------------|--------------------------------------|-------------------------------|--------------------|----------------------------------|-----------------|--------------------------------------|
| | Occupied housing units | Average household size | Occupants per room | Year householder moved into unit | | Percent 1 unit, detached or attached | Average household size | Occupants per room | Year householder moved into unit | | Percent 5 or more units in structure |
| | | | | 1999 to March 2000 | 1969 or earlier | | | | 1999 to March 2000 | 1969 or earlier | |
| PLACE AND COUNTY SUBDIVISION—Con. | | | | | | | | | | | |
| Parnell township, Traverse County | 32 | 2.25 | 0.34 | 2 | 8 | 100.0 | 1.25 | 0.28 | - | - | - |
| Partridge township, Pine County | 199 | 2.81 | 0.44 | 14 | 22 | 86.7 | 1.61 | 0.28 | 10 | - | - |
| Paxton township, Redwood County | 199 | 2.79 | 0.39 | 17 | 32 | 94.1 | 2.97 | 0.49 | 8 | 2 | - |
| Paynesville city, Stearns County | 930 | 2.46 | 0.37 | 40 | 120 | 95.4 | 1.96 | 0.51 | 101 | - | 53.3 |
| Paynesville township, Stearns County | 514 | 2.67 | 0.37 | 14 | 54 | 95.2 | 3.03 | 0.45 | 9 | 2 | - |
| Peace township, Kanabec County | 351 | 2.60 | 0.47 | 45 | 25 | 77.1 | 2.75 | 0.60 | 11 | - | - |
| Peace city, Mille Lacs County | 74 | 2.28 | 0.37 | 4 | 2 | 100.0 | 3.69 | 0.62 | 5 | - | - |
| Pelan township, Kittson County | 18 | 3.36 | 0.46 | 1 | - | 72.7 | 1.71 | 0.32 | 2 | 3 | - |
| Pelican township, Crow Wing County | 166 | 2.30 | 0.36 | 17 | 5 | 98.1 | 1.91 | 0.54 | - | - | - |
| Pelican township, Otter Tail County | 271 | 3.08 | 0.46 | 17 | 29 | 83.1 | 3.30 | 0.65 | 13 | - | 8.7 |
| Pelican Lake township, Grant County | 178 | 2.34 | 0.37 | 18 | 8 | 90.0 | 3.22 | 0.46 | 4 | 3 | 11.1 |
| Pelican Rapids city, Otter Tail County | 880 | 2.66 | 0.39 | 71 | 68 | 85.8 | 2.46 | 0.66 | 129 | 8 | 59.9 |
| Pemberton city, Blue Earth County | 85 | 2.64 | 0.41 | 6 | 15 | 100.0 | 2.40 | 0.38 | 3 | - | - |
| Pembina township, Mahanomen County | 179 | 2.52 | 0.38 | 5 | 44 | 90.9 | 1.73 | 0.25 | - | 4 | - |
| Penn township, McLeod County | 113 | 2.45 | 0.36 | 6 | 25 | 92.8 | 3.00 | 0.47 | 6 | 4 | - |
| Pennoch city, Kandiyohi County | 169 | 3.16 | 0.50 | 10 | 12 | 95.1 | 1.96 | 0.42 | 4 | - | - |
| Pepin township, Wabasha County | 160 | 2.44 | 0.39 | 9 | 26 | 98.6 | 1.80 | 0.28 | 9 | - | 13.3 |
| Pepperton township, Stevens County | 53 | 2.49 | 0.36 | 6 | 12 | 92.2 | 3.00 | 0.50 | - | - | - |
| Pequaywan township, St. Louis County | 56 | 2.27 | 0.39 | 8 | - | 96.4 | - | (X) | - | - | (X) |
| Pequot Lakes city, Crow Wing County | 470 | 2.38 | 0.41 | 23 | 15 | 83.9 | 1.49 | 0.40 | 66 | 2 | 71.1 |
| Perch Lake township, Carlton County | 409 | 2.69 | 0.47 | 31 | 36 | 82.0 | 2.10 | 0.50 | 13 | 2 | 26.8 |
| Percy township, Kittson County | 21 | 2.06 | 0.40 | - | 4 | 100.0 | 1.75 | 0.39 | 2 | 2 | - |
| Perham city, Otter Tail County | 1 109 | 2.66 | 0.41 | 48 | 137 | 97.6 | 1.60 | 0.41 | 156 | - | 56.6 |
| Perham township, Otter Tail County | 309 | 3.00 | 0.43 | 33 | 22 | 84.7 | 2.09 | 0.41 | 3 | - | 14.3 |
| Perley city, Norman County | 50 | 2.65 | 0.40 | 7 | 6 | 87.5 | 2.00 | 0.40 | - | - | - |
| Perry township, Lac qui Parle County | 55 | 2.92 | 0.42 | 4 | 14 | 100.0 | 2.67 | 0.27 | 2 | 2 | - |
| Perry Lake township, Crow Wing County | 95 | 3.01 | 0.45 | 7 | 6 | 90.2 | 2.67 | 0.53 | 3 | - | - |
| Petersburg township, Jackson County | 102 | 2.35 | 0.33 | 6 | 10 | 95.2 | 3.89 | 0.58 | - | - | - |
| Peterson city, Fillmore County | 96 | 2.36 | 0.34 | 2 | 12 | 97.4 | 1.79 | 0.40 | 6 | 2 | 26.3 |
| Pfeiffer Lake UT, St. Louis County | 2 | 1.50 | 0.38 | - | - | - | - | (X) | - | - | (X) |
| Pickereel Lake township, Freeborn County | 258 | 2.77 | 0.35 | 9 | 39 | 98.7 | 2.38 | 0.37 | 7 | 4 | - |
| Picket Lake UT, St. Louis County | - | - | (X) | - | - | (X) | - | (X) | - | - | (X) |
| Pierz city, Morrison County | 509 | 2.47 | 0.38 | 37 | 54 | 90.8 | 1.88 | 0.45 | 61 | - | 44.1 |
| Pierz township, Morrison County | 158 | 3.11 | 0.44 | 10 | 27 | 95.9 | 3.27 | 0.47 | 2 | 2 | - |
| Pike township, St. Louis County | 190 | 2.46 | 0.44 | 4 | 31 | 88.0 | 2.86 | 0.56 | - | - | - |
| Pike Bay township, Cass County | 540 | 3.16 | 0.53 | 39 | 32 | 73.4 | 3.20 | 0.70 | 54 | - | 2.0 |
| Pike Creek township, Morrison County | 308 | 2.96 | 0.46 | 15 | 54 | 93.3 | 2.18 | 0.38 | - | 2 | - |
| Pillager city, Cass County | 170 | 2.39 | 0.39 | 15 | 16 | 87.2 | 1.67 | 0.36 | 31 | 3 | 11.1 |
| Pillsbury township, Swift County | 87 | 3.06 | 0.42 | 4 | 11 | 91.7 | 3.27 | 0.56 | 7 | 2 | - |
| Pilot Grove township, Faribault County | 75 | 2.83 | 0.36 | - | 13 | 100.0 | 1.42 | 0.25 | 9 | - | - |
| Pilot Mound township, Fillmore County | 124 | 3.06 | 0.50 | 6 | 12 | 81.7 | 3.13 | 0.49 | 6 | - | 6.5 |
| Pine City city, Pine County | 1 223 | 2.66 | 0.44 | 66 | 148 | 85.2 | 1.87 | 0.51 | 135 | - | 49.9 |
| Pine City township, Pine County | 460 | 2.72 | 0.44 | 54 | 63 | 86.7 | 2.33 | 0.47 | 16 | 2 | 5.1 |
| Pine Island city | 864 | 2.76 | 0.40 | 75 | 64 | 88.3 | 1.94 | 0.46 | 60 | 1 | 44.2 |
| Goodhue County (part) | 832 | 2.70 | 0.40 | 63 | 64 | 87.7 | 1.94 | 0.46 | 60 | 1 | 44.2 |
| Olmsted County (part) | 32 | 4.00 | 0.54 | 12 | - | 100.0 | - | (X) | - | - | (X) |
| Pine Island township, Goodhue County | 205 | 2.94 | 0.39 | 4 | 32 | 97.7 | 2.70 | 0.39 | 11 | - | - |
| Pine Lake township, Cass County | 72 | 2.48 | 0.40 | 5 | 4 | 81.2 | 0.67 | 0.17 | - | 3 | - |
| Pine Lake township, Clearwater County | 139 | 2.28 | 0.37 | 12 | 18 | 85.8 | 1.92 | 0.29 | 6 | - | - |
| Pine Lake township, Otter Tail County | 250 | 2.68 | 0.41 | 25 | 22 | 82.4 | 1.86 | 0.39 | 12 | - | - |
| Pine Lake township, Pine County | 238 | 2.46 | 0.40 | 16 | 18 | 88.5 | 2.07 | 0.47 | 10 | - | 6.7 |
| Pine Point CDP, Becker County | 87 | 2.98 | 0.59 | 3 | 3 | 67.3 | 3.18 | 0.58 | 35 | - | - |
| Pine Point township, Becker County | 108 | 2.82 | 0.54 | 3 | 8 | 75.8 | 3.36 | 0.59 | 35 | - | - |
| Pine River city, Cass County | 455 | 2.17 | 0.37 | 35 | 23 | 84.8 | 1.64 | 0.43 | 63 | 4 | 68.6 |
| Pine River township, Cass County | 393 | 2.71 | 0.46 | 35 | 18 | 83.4 | 3.53 | 0.70 | 14 | - | - |
| Pine Springs city, Washington County | 136 | 2.86 | 0.34 | 6 | 14 | 100.0 | - | (X) | - | - | (X) |
| Pipestone city, Pipestone County | 1 900 | 2.40 | 0.37 | 121 | 216 | 95.3 | 1.81 | 0.44 | 251 | 5 | 36.4 |
| Plainview city, Wabasha County | 1 152 | 2.79 | 0.42 | 124 | 110 | 88.1 | 2.06 | 0.55 | 80 | 2 | 57.3 |
| Plainview township, Wabasha County | 171 | 3.24 | 0.42 | 11 | 27 | 95.2 | 2.63 | 0.41 | 9 | 2 | - |
| Plato city, McLeod County | 144 | 2.28 | 0.34 | - | 23 | 96.2 | 2.00 | 0.42 | 10 | - | - |
| Platte township, Morrison County | 132 | 2.56 | 0.45 | 4 | 37 | 85.2 | 1.90 | 0.38 | 4 | 4 | - |
| Platte Lake township, Crow Wing County | 117 | 2.52 | 0.43 | 21 | 11 | 78.6 | 2.60 | 0.45 | - | 3 | - |
| Pleasant Grove township, Olmsted County | 303 | 2.66 | 0.39 | 16 | 40 | 90.8 | 2.59 | 0.45 | 17 | 5 | - |
| Pleasant Hill township, Winona County | 184 | 3.03 | 0.44 | 7 | 43 | 89.4 | 1.67 | 0.29 | 4 | 10 | - |
| Pleasant Lake city, Stearns County | 177 | 2.88 | 0.42 | 6 | 6 | 97.5 | 1.79 | 0.36 | 4 | 2 | 28.6 |
| Pleasant Mound township, Blue Earth County | 98 | 2.65 | 0.35 | 3 | 28 | 97.5 | 3.47 | 0.58 | 1 | 2 | - |
| Pleasant Prairie township, Martin County | 94 | 2.53 | 0.39 | - | 24 | 88.0 | 2.09 | 0.35 | - | 3 | - |
| Pleasant Valley township, Mower County | 106 | 3.46 | 0.48 | - | 19 | 88.5 | 1.00 | 0.20 | - | 2 | - |
| Pleasant View township, Norman County | 50 | 2.61 | 0.38 | - | 14 | 100.0 | 3.29 | 0.48 | 2 | 3 | - |
| Pliny township, Aitkin County | 43 | 2.85 | 0.51 | 2 | 7 | 85.4 | 1.50 | 1.50 | - | - | - |
| Plummer city, Red Lake County | 115 | 2.69 | 0.46 | 3 | 7 | 83.7 | 1.00 | 0.29 | 7 | - | 31.0 |
| Plymouth city, Hennepin County | 24 822 | 2.78 | 0.36 | 2 033 | 898 | 93.0 | 2.01 | 0.53 | 2 883 | 14 | 85.0 |
| Pohlitz township, Roseau County | 19 | 2.67 | 0.42 | 4 | 3 | 80.0 | 2.00 | 0.36 | 2 | - | - |
| Pokegama township, Pine County | 997 | 2.66 | 0.45 | 99 | 63 | 76.7 | 1.02 | 0.23 | 34 | - | - |
| Polk Centre township, Pennington County | 30 | 2.58 | 0.46 | 2 | 2 | 80.8 | 1.50 | 0.21 | 2 | - | - |
| Polonia township, Roseau County | 13 | 2.38 | 0.32 | - | 6 | 100.0 | - | (X) | - | - | (X) |
| Pomme de Terre township, Grant County | 54 | 2.71 | 0.42 | 6 | 8 | 88.2 | 2.33 | 0.44 | - | 1 | - |
| Pomroy township, Itasca County | 14 | 2.38 | 0.59 | - | - | 100.0 | 3.67 | 0.69 | 4 | - | - |
| Pomroy township, Kanabec County | 140 | 2.60 | 0.49 | 10 | 14 | 80.6 | 3.45 | 0.58 | 1 | 2 | - |
| Ponemah CDP, Beltrami County | 196 | 4.54 | 0.96 | 19 | 22 | 86.6 | 4.61 | 0.99 | 30 | - | - |
| Ponto Lake township, Cass County | 251 | 1.94 | 0.34 | 14 | 17 | 87.8 | 1.79 | 0.40 | 2 | 2 | - |
| Poplar township, Cass County | 56 | 2.85 | 0.48 | 5 | 6 | 85.2 | 1.50 | 0.38 | 2 | - | - |
| Poplar Grove township, Roseau County | 32 | 2.81 | 0.46 | - | 6 | 88.5 | 1.17 | 0.22 | - | 2 | - |
| Poplar River township, Red Lake County | 48 | 2.76 | 0.42 | 2 | 10 | 75.6 | 1.67 | 0.56 | - | 3 | - |
| Popple township, Clearwater County | 202 | 2.76 | 0.44 | 10 | 20 | 75.1 | 2.80 | 0.48 | 11 | 2 | - |
| Popple Grove township, Mahanomen County | 52 | 2.73 | 0.38 | 4 | 25 | 95.8 | 1.50 | 0.25 | - | 2 | - |
| Poppleton township, Kittson County | 49 | 2.24 | 0.42 | 4 | 10 | 68.9 | 0.75 | 0.25 | - | - | - |

Table 24. Owner and Renter Household Characteristics: 2000—Con.

[Data based on a sample (except Tables 65-68). For information on confidentiality protection, coverage, sampling error, and nonsampling error, see Appendix G. For location of definitions, see "How to Use This Census Report"]

| State County Place and County Subdivision | Owner-occupied housing units | | | | | | Renter-occupied housing units | | | | |
|--|------------------------------|------------------------|--------------------|----------------------------------|-----------------|--------------------------------------|-------------------------------|--------------------|----------------------------------|-----------------|--------------------------------------|
| | Occupied housing units | Average household size | Occupants per room | Year householder moved into unit | | Percent 1 unit, detached or attached | Average household size | Occupants per room | Year householder moved into unit | | Percent 5 or more units in structure |
| | | | | 1999 to March 2000 | 1969 or earlier | | | | 1999 to March 2000 | 1969 or earlier | |
| PLACE AND COUNTY SUBDIVISION—Con. | | | | | | | | | | | |
| Portage township, St. Louis County | 75 | 2.45 | 0.44 | 7 | 11 | 88.1 | 1.13 | 0.31 | - | - | - |
| Porter city, Yellow Medicine County | 90 | 2.42 | 0.40 | 8 | 14 | 94.2 | 1.62 | 0.34 | 11 | 2 | 52.4 |
| Port Hope township, Beltrami County | 213 | 2.61 | 0.41 | 14 | 16 | 82.4 | 2.00 | 0.49 | 10 | - | - |
| Posen township, Yellow Medicine County | 82 | 2.76 | 0.40 | 2 | 32 | 94.6 | 1.88 | 0.27 | 4 | 4 | - |
| Potamo township, Lake of the Woods County | 44 | 2.97 | 0.54 | - | - | 75.8 | 2.82 | 0.56 | - | - | - |
| Potshot Lake UT, St. Louis County | 34 | 2.69 | 0.45 | 3 | 4 | 93.8 | 3.00 | 0.50 | - | 2 | - |
| Powers township, Cass County | 328 | 2.49 | 0.47 | 22 | 19 | 88.1 | 3.39 | 0.75 | 10 | 2 | - |
| Prairie Lake township, St. Louis County | 29 | 2.95 | 0.50 | 3 | - | 85.0 | 2.89 | 0.48 | 3 | - | - |
| Prairie View township, Wilkin County | 60 | 2.96 | 0.41 | 12 | 9 | 92.7 | 5.60 | 0.78 | - | 2 | - |
| Prairieville township, Brown County | 120 | 2.62 | 0.37 | - | 46 | 95.9 | 3.00 | 0.50 | 2 | 4 | - |
| Preble township, Fillmore County | 101 | 2.46 | 0.36 | 6 | 16 | 95.3 | 3.69 | 0.60 | 2 | 1 | - |
| Prescott township, Faribault County | 83 | 3.07 | 0.43 | - | 16 | 94.8 | 2.84 | 0.43 | 3 | 2 | - |
| Preston city, Fillmore County | 586 | 2.40 | 0.34 | 28 | 106 | 92.9 | 1.73 | 0.44 | 47 | 2 | 52.5 |
| Preston township, Fillmore County | 109 | 4.01 | 0.54 | 7 | 16 | 94.3 | 1.55 | 0.23 | 7 | 9 | 9.1 |
| Preston Lake township, Renville County | 123 | 2.42 | 0.35 | - | 49 | 94.2 | 2.42 | 0.38 | - | 2 | - |
| Princeton city | 1 614 | 2.69 | 0.44 | 122 | 118 | 88.1 | 1.67 | 0.48 | 235 | 7 | 66.1 |
| Mille Lacs County (part) | 1 614 | 2.69 | 0.44 | 122 | 118 | 88.1 | 1.67 | 0.48 | 235 | 7 | 66.1 |
| Sherburne County (part) | - | - | (X) | - | - | (X) | - | (X) | - | - | (X) |
| Princeton township, Mille Lacs County | 700 | 2.81 | 0.42 | 52 | 69 | 95.8 | 2.35 | 0.41 | 11 | 6 | - |
| Prinsburg city, Kandiyohi County | 183 | 2.45 | 0.39 | 8 | 46 | 96.5 | 2.00 | 0.34 | 9 | - | - |
| Prior township, Big Stone County | 73 | 2.45 | 0.38 | 6 | 15 | 89.1 | 4.78 | 0.63 | 3 | 2 | - |
| Prior Lake city, Scott County | 5 651 | 2.91 | 0.39 | 715 | 113 | 97.0 | 2.16 | 0.48 | 289 | 3 | 51.7 |
| Proctor city, St. Louis County | 1 187 | 2.51 | 0.43 | 57 | 206 | 95.7 | 1.90 | 0.54 | 80 | 11 | 54.6 |
| Prosper township, Lake of the Woods County | 44 | 2.23 | 0.41 | - | - | 100.0 | - | (X) | - | - | (X) |
| Providence township, Lac qui Parle County | 79 | 2.68 | 0.39 | 4 | 34 | 90.0 | 2.05 | 0.26 | 6 | 4 | - |
| Pulaski township, Morrison County | 129 | 2.67 | 0.43 | 6 | 24 | 93.5 | 1.33 | 0.21 | - | - | - |
| Quamba city, Kanabec County | 31 | 3.00 | 0.44 | - | - | 86.7 | 8.00 | 1.14 | - | - | - |
| Queen township, Polk County | 87 | 2.11 | 0.35 | 4 | 30 | 93.9 | 1.00 | 0.16 | - | 3 | - |
| Quincy township, Olmsted County | 122 | 3.06 | 0.41 | - | 20 | 91.5 | 2.29 | 0.34 | 2 | 10 | - |
| Quiring township, Beltrami County | 37 | 2.41 | 0.47 | 2 | 9 | 71.9 | 1.00 | 0.19 | 2 | - | - |
| Rabbit Lake township, Crow Wing County | 118 | 3.08 | 0.43 | 18 | 8 | 96.4 | 1.71 | 0.26 | - | 5 | - |
| Racine city, Mower County | 117 | 2.94 | 0.42 | 6 | 11 | 100.0 | 1.42 | 0.33 | - | - | 33.3 |
| Racine township, Mower County | 160 | 2.64 | 0.37 | 13 | 27 | 94.0 | 2.56 | 0.38 | 1 | 1 | - |
| Rail Prairie township, Morrison County | 64 | 2.17 | 0.35 | 4 | 12 | 91.4 | 1.50 | 0.45 | 2 | 2 | - |
| Rainy Lake UT, Koochiching County | 1 716 | 2.52 | 0.41 | 80 | 303 | 88.2 | 2.82 | 0.57 | 29 | 9 | - |
| Ramsey city, Anoka County | 5 909 | 3.14 | 0.42 | 587 | 96 | 98.4 | 2.69 | 0.50 | 113 | - | 37.2 |
| Randall city, Morrison County | 213 | 2.27 | 0.38 | 16 | 52 | 90.1 | 3.20 | 0.65 | 22 | 2 | 22.0 |
| Randolph city, Dakota County | 109 | 2.79 | 0.46 | 7 | 14 | 94.7 | 2.71 | 0.53 | 6 | - | - |
| Randolph township, Dakota County | 208 | 2.76 | 0.39 | 18 | 13 | 97.9 | 2.86 | 0.53 | 4 | - | - |
| Ranier city, Koochiching County | 73 | 2.57 | 0.45 | 7 | 15 | 88.5 | 1.92 | 0.44 | 3 | 4 | - |
| Ransom township, Nobles County | 106 | 2.65 | 0.40 | 9 | 19 | 100.0 | 3.27 | 0.50 | 7 | 2 | - |
| Rapidan township, Blue Earth County | 398 | 2.75 | 0.37 | 19 | 69 | 94.2 | 2.76 | 0.46 | 17 | 6 | 3.7 |
| Rapid River township, Lake of the Woods County | 6 | 2.33 | 0.58 | - | - | - | - | (X) | - | - | (X) |
| Ravenna township, Dakota County | 733 | 3.23 | 0.42 | 43 | 23 | 98.9 | 1.58 | 0.23 | - | 4 | - |
| Raymond city, Kandiyohi County | 316 | 2.70 | 0.42 | 25 | 45 | 91.7 | 2.37 | 0.57 | 35 | - | 40.8 |
| Raymond township, Stearns County | 77 | 2.92 | 0.42 | - | 6 | 88.3 | 4.53 | 0.65 | 2 | - | - |
| Redby CDP, Beltrami County | 248 | 3.53 | 0.74 | 27 | 13 | 85.8 | 3.71 | 0.75 | 26 | - | 4.7 |
| Red Eye township, Wadena County | 143 | 3.86 | 0.45 | 8 | 18 | 87.3 | 2.89 | 0.63 | 3 | - | - |
| Red Lake CDP, Beltrami County | 408 | 2.06 | 0.61 | 26 | 24 | 95.2 | 3.92 | 0.83 | 38 | 8 | 7.5 |
| Red Lake Falls city, Red Lake County | 615 | 2.55 | 0.38 | 33 | 79 | 82.0 | 1.75 | 0.46 | 80 | 2 | 68.1 |
| Red Lake Falls township, Red Lake County | 85 | 2.29 | 0.32 | - | 26 | 84.6 | 2.00 | 0.33 | 9 | 2 | - |
| Redpath township, Traverse County | 17 | 2.80 | 0.44 | - | 2 | 100.0 | 1.71 | 0.24 | - | - | 28.6 |
| Red Rock township, Mower County | 268 | 2.80 | 0.41 | 17 | 43 | 97.9 | 2.04 | 0.32 | 4 | 2 | - |
| Red Wing city, Goodhue County | 6 551 | 2.59 | 0.39 | 513 | 633 | 87.3 | 1.77 | 0.43 | 554 | 20 | 50.2 |
| Redwood Falls city | 2 267 | 2.57 | 0.39 | 102 | 261 | 88.8 | 1.48 | 0.38 | 215 | 7 | 53.7 |
| Redwood County (part) | 2 267 | 2.57 | 0.39 | 102 | 261 | 88.8 | 1.48 | 0.38 | 215 | 7 | 53.7 |
| Renville County (part) | - | - | (X) | - | - | (X) | - | (X) | - | - | (X) |
| Redwood Falls township, Redwood County | 90 | 2.72 | 0.40 | 7 | 24 | 97.3 | 3.27 | 0.59 | 4 | 3 | - |
| Regal city, Kandiyohi County | 18 | 1.40 | 0.23 | - | 6 | 100.0 | 3.33 | 0.48 | 1 | - | - |
| Reine township, Roseau County | 40 | 2.42 | 0.44 | 1 | 8 | 86.8 | 3.50 | 0.70 | - | - | - |
| Reiner township, Pennington County | 42 | 2.39 | 0.35 | 3 | 13 | 86.1 | 1.67 | 0.33 | 2 | - | - |
| Reis township, Polk County | 37 | 2.18 | 0.32 | - | 14 | 100.0 | 2.00 | 0.31 | 2 | - | - |
| Remer city, Cass County | 196 | 2.23 | 0.39 | 10 | 16 | 78.2 | 2.33 | 0.57 | 14 | - | 44.9 |
| Remer township, Cass County | 77 | 2.47 | 0.41 | 11 | 3 | 83.6 | 2.25 | 0.75 | 2 | - | - |
| Rendsville township, Stevens County | 58 | 2.62 | 0.38 | 2 | 16 | 88.0 | 1.63 | 0.26 | - | - | - |
| Reno township, Pope County | 123 | 2.85 | 0.41 | 12 | 17 | 83.2 | 2.75 | 0.44 | 4 | 6 | - |
| Renville city, Renville County | 505 | 2.54 | 0.38 | 17 | 60 | 97.3 | 2.13 | 0.47 | 39 | 3 | 33.6 |
| Revere city, Redwood County | 38 | 2.09 | 0.35 | 4 | 6 | 94.1 | 1.00 | 0.18 | 2 | - | - |
| Reynolds township, Todd County | 234 | 3.19 | 0.48 | 9 | 32 | 87.3 | 2.14 | 0.42 | 9 | - | - |
| Rheiderland township, Chippewa County | 116 | 3.19 | 0.42 | 3 | 18 | 95.0 | 3.60 | 0.54 | 4 | 3 | - |
| Rhinehart township, Polk County | 28 | 3.18 | 0.46 | - | 6 | 100.0 | - | (X) | - | - | (X) |
| Rice city, Benton County | 240 | 3.09 | 0.49 | 27 | 12 | 96.6 | 1.43 | 0.41 | 23 | - | 80.0 |
| Rice township, Clearwater County | 66 | 2.57 | 0.41 | 7 | 4 | 75.0 | 1.40 | 0.32 | 2 | - | - |
| Rice Lake CDP, Clearwater County | 50 | 3.33 | 0.85 | - | 3 | 100.0 | 2.95 | 0.80 | - | - | - |
| Rice Lake township, St. Louis County | 1 504 | 2.80 | 0.46 | 95 | 226 | 87.5 | 2.58 | 0.56 | 32 | - | - |
| Riceland township, Freeborn County | 183 | 2.54 | 0.36 | 4 | 52 | 100.0 | 3.43 | 0.59 | 4 | - | - |
| Rice River township, Aitkin County | 62 | 2.79 | 0.51 | - | 21 | 82.8 | 1.00 | 0.15 | - | - | - |
| Riceville township, Becker County | 34 | 3.13 | 0.50 | - | 16 | 78.1 | 1.50 | 0.21 | - | - | - |
| Richardson township, Morrison County | 217 | 2.41 | 0.42 | 17 | 21 | 85.1 | 2.27 | 0.53 | 2 | - | - |
| Richardville township, Kittson County | 41 | 2.53 | 0.40 | 6 | 4 | 88.2 | 4.29 | 0.67 | - | 2 | - |
| Richfield city, Hennepin County | 15 073 | 2.42 | 0.38 | 869 | 2 436 | 95.1 | 1.90 | 0.57 | 2 028 | 98 | 85.5 |
| Richland township, Rice County | 161 | 2.95 | 0.40 | 12 | 28 | 98.6 | 3.29 | 0.46 | 2 | 3 | - |
| Richmond city, Stearns County | 483 | 2.72 | 0.41 | 38 | 51 | 99.5 | 1.42 | 0.32 | 25 | 3 | 66.3 |
| Richmond township, Winona County | 275 | 2.63 | 0.41 | 38 | 6 | 83.7 | 1.71 | 0.39 | 2 | - | - |
| Rich Valley township, McLeod County | 268 | 2.86 | 0.41 | 4 | 67 | 94.3 | 1.92 | 0.35 | 2 | 6 | - |
| Richville city, Otter Tail County | 53 | 2.53 | 0.44 | - | 6 | 69.8 | 1.80 | 0.32 | 2 | 2 | - |

Table 24. Owner and Renter Household Characteristics: 2000—Con.

[Data based on a sample (except Tables 65-68). For information on confidentiality protection, coverage, sampling error, and nonsampling error, see Appendix G. For location of definitions, see "How to Use This Census Report"]

| State County Place and County Subdivision | Owner-occupied housing units | | | | | | Renter-occupied housing units | | | | |
|---|------------------------------|------------------------|--------------------|----------------------------------|-----------------|--------------------------------------|-------------------------------|--------------------|----------------------------------|-----------------|--------------------------------------|
| | Occupied housing units | Average household size | Occupants per room | Year householder moved into unit | | Percent 1 unit, detached or attached | Average household size | Occupants per room | Year householder moved into unit | | Percent 5 or more units in structure |
| | | | | 1999 to March 2000 | 1969 or earlier | | | | 1999 to March 2000 | 1969 or earlier | |
| PLACE AND COUNTY SUBDIVISION—Con. | | | | | | | | | | | |
| Richwood township, Becker County | 225 | 2.77 | 0.41 | 31 | 24 | 88.0 | 2.82 | 0.42 | - | 3 | - |
| Ridgely township, Nicollet County | 42 | 2.73 | 0.36 | - | 10 | 93.9 | 2.11 | 0.31 | 2 | - | - |
| Ripley township, Dodge County | 71 | 2.92 | 0.42 | 6 | 11 | 96.8 | 2.44 | 0.41 | - | - | - |
| Ripley township, Morrison County | 233 | 3.05 | 0.52 | 16 | 33 | 80.8 | 2.22 | 0.34 | 4 | 2 | - |
| River township, Red Lake County | 26 | 3.21 | 0.44 | - | 4 | 100.0 | 2.00 | 0.33 | - | - | - |
| Riverdale township, Watonwan County | 134 | 2.42 | 0.35 | 7 | 32 | 91.1 | 4.00 | 0.65 | 2 | - | - |
| River Falls township, Pennington County | 67 | 2.86 | 0.40 | 2 | 4 | 93.8 | 5.00 | 0.50 | - | - | - |
| Riverside township, Lac qui Parle County | 108 | 3.01 | 0.41 | 6 | 8 | 93.7 | 1.54 | 0.31 | 2 | 2 | - |
| Riverton township, Clay County | 146 | 2.96 | 0.47 | 14 | 16 | 80.1 | 2.00 | 0.63 | - | - | - |
| Riverton city, Crow Wing County | 55 | 2.00 | 0.33 | 7 | 9 | 95.9 | 2.50 | 1.25 | 6 | - | 100.0 |
| Robbinsdale city, Hennepin County | 6 083 | 2.43 | 0.38 | 388 | 950 | 93.8 | 1.79 | 0.46 | 477 | 8 | 67.9 |
| Roberts township, Wilkin County | 44 | 2.98 | 0.42 | - | 8 | 85.4 | 3.00 | 0.75 | - | - | - |
| Rochester city, Olmsted County | 33 986 | 2.64 | 0.38 | 3 138 | 2 285 | 90.3 | 1.90 | 0.52 | 4 732 | 47 | 58.0 |
| Rochester township, Olmsted County | 1 060 | 2.86 | 0.35 | 68 | 136 | 99.6 | 3.29 | 0.54 | 7 | - | - |
| Rock township, Pipestone County | 75 | 2.73 | 0.41 | 5 | 11 | 96.4 | 2.15 | 0.41 | 3 | - | 10.0 |
| Rock Creek city, Pine County | 391 | 2.79 | 0.42 | 51 | 38 | 89.1 | 3.69 | 0.69 | 18 | 4 | - |
| Rock Dell township, Olmsted County | 224 | 2.84 | 0.40 | 5 | 49 | 93.2 | 3.00 | 0.49 | 10 | 3 | - |
| Rockford city | 1 288 | 2.76 | 0.43 | 194 | 41 | 62.7 | 2.33 | 0.57 | 63 | 4 | 60.7 |
| Hennepin County (part) | 56 | 2.48 | 0.38 | 10 | - | 100.0 | - | (X) | - | - | (X) |
| Wright County (part) | 1 232 | 2.78 | 0.44 | 184 | 41 | 60.6 | 2.33 | 0.57 | 63 | 4 | 60.7 |
| Rockford township, Wright County | 1 146 | 2.98 | 0.40 | 140 | 74 | 96.9 | 3.95 | 0.63 | 4 | 4 | - |
| Rock Lake township, Lyon County | 107 | 2.67 | 0.37 | 4 | 17 | 93.5 | 2.57 | 0.49 | 4 | 3 | - |
| Rocksburg township, Pennington County | 395 | 2.80 | 0.40 | 20 | 48 | 80.2 | 2.45 | 0.57 | 13 | - | 9.7 |
| Rockville city, Stearns County | 256 | 3.25 | 0.47 | 27 | 20 | 97.1 | 2.10 | 0.62 | 43 | - | 83.7 |
| Rockville township, Stearns County | 402 | 3.26 | 0.45 | 25 | 28 | 99.5 | 1.60 | 0.36 | 8 | - | 10.0 |
| Rockwell township, Norman County | 26 | 2.57 | 0.36 | 2 | 4 | 100.0 | 2.20 | 0.37 | - | - | - |
| Rockwood township, Hubbard County | 151 | 3.01 | 0.45 | 15 | 9 | 88.3 | 3.00 | 0.56 | 3 | - | 16.7 |
| Rockwood township, Wadena County | 138 | 2.77 | 0.42 | 5 | 14 | 90.2 | 3.80 | 0.79 | - | - | - |
| Rogers township, Cass County | 26 | 1.79 | 0.31 | - | - | 91.7 | 1.00 | 0.20 | - | - | - |
| Rogers city, Hennepin County | 1 247 | 3.07 | 0.41 | 431 | 34 | 99.4 | 1.80 | 0.53 | 30 | - | 78.3 |
| Rolling Forks township, Pope County | 56 | 2.86 | 0.44 | 2 | 15 | 89.8 | 4.00 | 0.72 | 1 | 2 | - |
| Rolling Green township, Martin County | 124 | 2.51 | 0.34 | 1 | 25 | 97.9 | 3.17 | 0.51 | 3 | 8 | - |
| Rollingstone city, Winona County | 233 | 2.88 | 0.39 | 12 | 35 | 97.6 | 3.00 | 0.71 | 8 | 1 | 75.0 |
| Rollingstone township, Winona County | 442 | 2.53 | 0.37 | 23 | 79 | 92.5 | 2.63 | 0.47 | 5 | 1 | - |
| Rollis township, Marshall County | 61 | 2.16 | 0.36 | - | 12 | 78.0 | 1.73 | 0.30 | 8 | - | - |
| Rome township, Faribault County | 79 | 2.59 | 0.36 | - | 18 | 96.9 | 2.73 | 0.35 | 3 | 3 | - |
| Ronneby city, Benton County | 4 | 3.00 | 0.40 | 2 | 2 | 100.0 | - | (X) | - | - | (X) |
| Roome township, Polk County | 65 | 2.83 | 0.39 | 4 | 16 | 100.0 | 1.50 | 0.21 | - | 2 | - |
| Roosevelt township, Beltrami County | 99 | 2.32 | 0.42 | 4 | 14 | 70.1 | 2.33 | 0.50 | 4 | - | - |
| Roosevelt township, Crow Wing County | 232 | 2.39 | 0.40 | 31 | 15 | 90.3 | 2.56 | 0.39 | - | 3 | - |
| Roosevelt city | 63 | 2.39 | 0.41 | 4 | 6 | 60.7 | 3.00 | 0.60 | - | - | - |
| Lake of the Woods County (part) | 3 | 1.67 | 0.33 | - | - | - | - | (X) | - | - | (X) |
| Roseau County (part) | 60 | 2.43 | 0.42 | 4 | 6 | 63.8 | 3.00 | 0.60 | - | - | - |
| Roscoe township, Goodhue County | 262 | 3.11 | 0.43 | 14 | 23 | 94.3 | 2.82 | 0.45 | 4 | - | 11.8 |
| Roscoe city, Stearns County | 39 | 2.75 | 0.43 | 2 | 8 | 87.5 | 4.14 | 0.85 | 2 | - | - |
| Roseau city, Roseau County | 1 157 | 2.47 | 0.39 | 60 | 140 | 84.4 | 1.85 | 0.42 | 112 | 8 | 63.7 |
| Rosebud township, Polk County | 135 | 2.78 | 0.43 | 17 | 23 | 87.2 | 2.58 | 0.42 | 6 | 3 | - |
| Rose Creek city, Mower County | 142 | 2.88 | 0.43 | 7 | 20 | 96.1 | 1.13 | 0.27 | 3 | - | 51.3 |
| Rosedale township, Mahnomon County | 54 | 3.02 | 0.45 | - | 15 | 100.0 | 1.90 | 0.28 | 2 | 3 | - |
| Rose Dell township, Rock County | 80 | 2.55 | 0.36 | 2 | 27 | 94.7 | 3.50 | 1.17 | - | - | - |
| Rose Hill township, Cottonwood County | 69 | 2.70 | 0.39 | - | 16 | 95.1 | 2.50 | 0.33 | 4 | - | - |
| Roseland township, Kandiyohi County | 154 | 3.02 | 0.43 | 6 | 30 | 98.5 | 4.10 | 0.68 | 4 | - | - |
| Rosemount city, Dakota County | 4 737 | 3.19 | 0.45 | 648 | 209 | 95.6 | 2.29 | 0.54 | 192 | - | 46.0 |
| Rosendale township, Watonwan County | 117 | 2.96 | 0.39 | 2 | 26 | 92.7 | 1.50 | 0.26 | - | - | - |
| Roseville township, Grant County | 54 | 2.90 | 0.44 | 2 | 20 | 96.0 | 2.50 | 0.38 | 2 | 2 | - |
| Roseville township, Kandiyohi County | 196 | 3.09 | 0.47 | 19 | 33 | 69.1 | 2.61 | 0.49 | 11 | 9 | 19.4 |
| Roseville city, Ramsey County | 14 605 | 2.48 | 0.37 | 633 | 2 199 | 91.3 | 1.61 | 0.47 | 1 972 | 32 | 88.8 |
| Rosewood township, Chippewa County | 112 | 2.70 | 0.38 | 2 | 32 | 94.3 | 1.43 | 0.20 | - | 3 | - |
| Rosing township, Morrison County | 56 | 2.42 | 0.38 | 2 | - | 94.3 | 1.00 | 0.33 | - | - | - |
| Ross township, Roseau County | 162 | 2.96 | 0.46 | 2 | 28 | 82.1 | - | (X) | - | - | (X) |
| Ross Lake township, Crow Wing County | 60 | 1.88 | 0.33 | 12 | 5 | 93.3 | - | (X) | - | - | (X) |
| Rost township, Jackson County | 84 | 2.56 | 0.35 | 3 | 26 | 98.5 | 2.89 | 0.42 | 2 | 4 | - |
| Rothsay city | 203 | 2.50 | 0.40 | 19 | 21 | 84.3 | 1.86 | 0.41 | 15 | 2 | 20.5 |
| Otter Tail County (part) | 99 | 2.32 | 0.38 | 6 | 5 | 72.0 | 2.29 | 0.51 | 9 | - | 37.5 |
| Wilkin County (part) | 104 | 2.67 | 0.42 | 13 | 16 | 95.2 | 1.35 | 0.29 | 6 | 2 | - |
| Round Grove township, McLeod County | 103 | 2.74 | 0.38 | 4 | 27 | 97.8 | 3.46 | 0.62 | - | 4 | - |
| Round Lake township, Becker County | 75 | 2.46 | 0.48 | 5 | 2 | 66.7 | 1.56 | 0.27 | 3 | 3 | 16.7 |
| Round Lake township, Jackson County | 81 | 2.59 | 0.33 | 7 | 9 | 96.6 | 2.64 | 0.43 | 4 | 2 | - |
| Round Lake city, Nobles County | 182 | 2.39 | 0.38 | 13 | 23 | 93.8 | 1.58 | 0.36 | 5 | 2 | 36.1 |
| Round Prairie township, Todd County | 234 | 3.02 | 0.47 | 20 | 33 | 83.1 | 1.73 | 0.34 | - | - | - |
| Royal township, Lincoln County | 85 | 2.43 | 0.35 | - | 30 | 97.3 | 3.60 | 0.55 | 2 | 2 | - |
| Royalton city | 324 | 2.77 | 0.44 | 24 | 19 | 94.9 | 2.02 | 0.49 | 34 | - | 51.7 |
| Benton County (part) | - | - | (X) | - | - | (X) | - | (X) | - | - | (X) |
| Morrison County (part) | 324 | 2.77 | 0.44 | 24 | 19 | 94.9 | 2.02 | 0.49 | 34 | - | 51.7 |
| Royalton township, Pine County | 349 | 2.80 | 0.46 | 23 | 45 | 79.9 | 2.15 | 0.46 | 11 | - | - |
| Rulien township, Lake of the Woods County | 7 | 2.86 | 0.57 | 7 | - | 100.0 | - | (X) | - | - | (X) |
| Runeberg township, Becker County | 136 | 3.30 | 0.53 | 6 | 27 | 80.3 | 2.36 | 0.40 | 2 | - | - |
| Rush City city, Chisago County | 699 | 2.83 | 0.46 | 78 | 59 | 88.8 | 1.93 | 0.49 | 102 | - | 52.2 |
| Rushford city, Fillmore County | 703 | 2.48 | 0.37 | 58 | 115 | 92.3 | 1.62 | 0.42 | 62 | 6 | 41.2 |
| Rushford Village city, Fillmore County | 265 | 2.66 | 0.39 | 17 | 46 | 93.9 | 2.55 | 0.42 | 7 | 4 | - |
| Rush Lake township, Otter Tail County | 389 | 2.69 | 0.43 | 34 | 32 | 93.9 | 1.33 | 0.33 | 14 | - | - |
| Rushmore city, Nobles County | 157 | 2.60 | 0.44 | 8 | 25 | 97.8 | 2.09 | 0.56 | 10 | - | 39.1 |
| Rushseba township, Chisago County | 276 | 2.79 | 0.41 | 25 | 42 | 96.9 | 4.22 | 0.64 | 5 | 4 | - |
| Russell city, Lyon County | 153 | 2.69 | 0.44 | 15 | 15 | 97.7 | 1.14 | 0.33 | 5 | - | 47.6 |

Table 24. Owner and Renter Household Characteristics: 2000—Con.

[Data based on a sample (except Tables 65-68). For information on confidentiality protection, coverage, sampling error, and nonsampling error, see Appendix G. For location of definitions, see "How to Use This Census Report"]

| State County Place and County Subdivision | Owner-occupied housing units | | | | | | Renter-occupied housing units | | | | |
|---|------------------------------|------------------------|--------------------|----------------------------------|-----------------|--------------------------------------|-------------------------------|--------------------|----------------------------------|-----------------|--------------------------------------|
| | Occupied housing units | Average household size | Occupants per room | Year householder moved into unit | | Percent 1 unit, detached or attached | Average household size | Occupants per room | Year householder moved into unit | | Percent 5 or more units in structure |
| | | | | 1999 to March 2000 | 1969 or earlier | | | | 1999 to March 2000 | 1969 or earlier | |
| PLACE AND COUNTY SUBDIVISION—Con. | | | | | | | | | | | |
| Russia township, Polk County | 17 | 1.94 | 0.35 | 1 | 4 | 100.0 | - | (X) | - | - | (X) |
| Ruthton city, Pipestone County | 138 | 2.28 | 0.37 | 16 | 16 | 96.6 | 1.84 | 0.37 | 11 | - | - |
| Rutland township, Martin County | 157 | 2.84 | 0.37 | 6 | 25 | 95.5 | 2.96 | 0.44 | 2 | 2 | - |
| Rutledge city, Pine County | 79 | 2.45 | 0.48 | 6 | 5 | 70.3 | 2.60 | 0.57 | 1 | - | - |
| Sabin city, Clay County | 162 | 3.05 | 0.44 | 10 | 21 | 97.3 | 1.47 | 0.33 | 5 | 5 | - |
| Sacred Heart city, Renville County | 247 | 2.31 | 0.37 | 10 | 44 | 95.8 | 1.85 | 0.36 | 22 | 2 | 32.7 |
| Sacred Heart township, Renville County | 107 | 2.92 | 0.40 | 7 | 19 | 100.0 | 2.50 | 0.35 | 2 | - | - |
| Sago township, Itasca County | 78 | 3.11 | 0.52 | 6 | 10 | 76.4 | 3.17 | 0.63 | 2 | - | - |
| St. Anthony city | 3 657 | 2.27 | 0.36 | 155 | 583 | 82.3 | 1.83 | 0.48 | 352 | 30 | 88.9 |
| Hennepin County (part) | 2 402 | 2.36 | 0.37 | 148 | 549 | 84.1 | 1.75 | 0.42 | 97 | 18 | 72.6 |
| Ramsey County (part) | 1 255 | 1.80 | 0.29 | 7 | 34 | 73.5 | 1.86 | 0.50 | 255 | 12 | 95.4 |
| St. Anthony city, Stearns County | 30 | 3.52 | 0.55 | - | 7 | 92.6 | 2.00 | 0.25 | - | 3 | - |
| St. Augusta township, Stearns County | 1 008 | 3.19 | 0.43 | 73 | 100 | 98.7 | 2.11 | 0.40 | 15 | 15 | 6.1 |
| St. Bonifacius city, Hennepin County | 679 | 2.93 | 0.41 | 73 | 50 | 98.1 | 1.92 | 0.43 | 35 | - | 45.6 |
| St. Charles city, Winona County | 1 245 | 2.87 | 0.41 | 124 | 88 | 89.5 | 2.04 | 0.52 | 151 | 5 | 49.4 |
| St. Charles township, Winona County | 182 | 3.05 | 0.40 | 11 | 26 | 92.8 | 3.79 | 0.67 | 10 | 2 | - |
| St. Clair city, Blue Earth County | 293 | 2.94 | 0.42 | 20 | 25 | 95.5 | 1.63 | 0.38 | 12 | 2 | 58.7 |
| St. Cloud city | 22 611 | 2.71 | 0.39 | 1 313 | 1 884 | 93.8 | 2.00 | 0.52 | 5 468 | 69 | 77.3 |
| Benton County (part) | 2 959 | 2.67 | 0.47 | 126 | 178 | 74.2 | 1.81 | 0.52 | 1 038 | 9 | 83.0 |
| Sherburne County (part) | 2 093 | 2.60 | 0.38 | 64 | 151 | 97.2 | 1.92 | 0.52 | 677 | - | 87.4 |
| Stearns County (part) | 17 559 | 2.73 | 0.39 | 1 123 | 1 555 | 95.4 | 2.07 | 0.52 | 3 753 | 60 | 74.0 |
| St. Francis city, Anoka County | 1 624 | 3.05 | 0.47 | 304 | - | 80.7 | 2.32 | 0.57 | 43 | - | 57.7 |
| St. George township, Benton County | 317 | 2.92 | 0.43 | 9 | 60 | 96.6 | 2.15 | 0.43 | 3 | 4 | 22.2 |
| St. Hilaire city, Pennington County | 119 | 2.31 | 0.38 | 7 | 19 | 79.6 | 1.92 | 0.47 | 15 | - | 30.8 |
| St. James city, Watonwan County | 1 840 | 2.71 | 0.43 | 85 | 198 | 89.6 | 1.92 | 0.49 | 213 | 15 | 51.3 |
| St. James township, Watonwan County | 116 | 2.71 | 0.37 | 4 | 31 | 96.1 | 3.71 | 0.57 | 2 | 4 | 14.3 |
| St. Johns township, Kandiyohi County | 145 | 2.72 | 0.38 | 7 | 17 | 94.1 | 2.38 | 0.41 | 16 | 2 | - |
| St. Joseph township, Kittson County | 23 | 1.95 | 0.33 | - | 7 | 81.0 | 2.00 | 0.40 | - | - | - |
| St. Joseph city, Stearns County | 1 099 | 2.69 | 0.43 | 111 | 92 | 94.0 | 2.86 | 0.57 | 128 | 6 | 54.4 |
| St. Joseph township, Stearns County | 884 | 2.92 | 0.45 | 112 | 94 | 68.6 | 2.20 | 0.50 | 21 | - | 38.8 |
| St. Lawrence township, Scott County | 157 | 3.15 | 0.44 | 6 | 10 | 98.6 | 5.00 | 0.73 | - | 5 | - |
| St. Leo city, Yellow Medicine County | 52 | 2.21 | 0.35 | - | 12 | 100.0 | 1.20 | 0.35 | 6 | - | 60.0 |
| St. Louis Park city, Hennepin County | 20 779 | 2.26 | 0.36 | 1 092 | 2 357 | 90.3 | 1.77 | 0.51 | 3 287 | 54 | 85.1 |
| St. Martin city, Stearns County | 94 | 2.81 | 0.43 | 4 | 13 | 100.0 | - | (X) | - | - | (X) |
| St. Martin township, Stearns County | 141 | 3.63 | 0.53 | 2 | 39 | 96.2 | 2.27 | 0.34 | - | 2 | - |
| St. Mary township, Waseca County | 173 | 3.15 | 0.44 | 8 | 38 | 98.7 | 4.00 | 0.54 | 6 | 2 | - |
| St. Marys Point city, Washington County | 139 | 2.65 | 0.40 | 18 | 14 | 98.4 | 3.92 | 0.73 | - | - | - |
| St. Mathias township, Crow Wing County | 174 | 3.06 | 0.49 | 16 | 27 | 91.4 | 3.36 | 0.67 | - | 3 | - |
| St. Michael city, Wright County | 2 916 | 3.16 | 0.43 | 329 | 151 | 99.7 | 1.79 | 0.38 | 61 | - | 47.9 |
| St. Olaf township, Otter Tail County | 136 | 2.43 | 0.36 | 14 | 29 | 92.0 | 3.00 | 0.52 | 6 | - | - |
| St. Paul city, Ramsey County | 112 109 | 2.78 | 0.44 | 5 776 | 10 845 | 89.9 | 2.07 | 0.58 | 19 491 | 529 | 67.0 |
| St. Paul Park city, Washington County | 1 829 | 2.74 | 0.43 | 97 | 332 | 90.8 | 2.71 | 0.61 | 94 | - | 54.4 |
| St. Peter city, Nicollet County | 2 981 | 2.63 | 0.38 | 213 | 275 | 87.1 | 2.10 | 0.52 | 467 | 7 | 53.7 |
| St. Rosa city, Stearns County | 17 | 2.47 | 0.46 | 2 | 3 | 86.7 | 3.50 | 0.88 | 2 | - | - |
| St. Stephen city, Stearns County | 287 | 3.09 | 0.45 | 23 | 40 | 99.3 | 1.42 | 0.30 | 10 | - | 10.5 |
| St. Vincent city, Kittson County | 43 | 2.59 | 0.37 | 3 | 9 | 89.2 | 1.83 | 0.34 | 2 | - | - |
| St. Vincent township, Kittson County | 34 | 2.44 | 0.38 | - | 8 | 92.6 | 4.00 | 0.62 | 2 | - | - |
| St. Wendel township, Stearns County | 734 | 3.14 | 0.44 | 38 | 74 | 98.5 | 2.09 | 0.50 | - | - | - |
| Salem township, Cass County | 33 | 2.82 | 0.43 | - | 6 | 75.8 | - | (X) | - | - | (X) |
| Salem township, Olmsted County | 402 | 2.57 | 0.36 | 10 | 92 | 88.9 | 2.72 | 0.49 | 13 | 6 | - |
| Salo township, Aitkin County | 39 | 2.03 | 0.32 | 5 | 8 | 93.9 | 1.17 | 0.27 | 2 | 2 | - |
| Sanborn city, Redwood County | 179 | 2.45 | 0.40 | 19 | 30 | 98.7 | 2.28 | 0.38 | 8 | - | 32.0 |
| Sand Creek township, Scott County | 486 | 3.14 | 0.42 | 25 | 77 | 98.1 | 3.22 | 0.58 | 19 | 6 | 7.4 |
| Sanders township, Pennington County | 104 | 2.87 | 0.43 | 5 | 15 | 82.6 | 1.50 | 0.29 | 4 | - | - |
| Sand Lake township, Itasca County | 59 | 2.42 | 0.48 | 2 | 2 | 73.7 | 5.00 | 1.00 | 2 | - | - |
| Sand Lake UT, St. Louis County | 420 | 2.64 | 0.39 | 23 | 36 | 94.4 | 2.33 | 0.67 | 1 | - | - |
| Sandnes township, Yellow Medicine County | 73 | 2.86 | 0.37 | 2 | 18 | 95.7 | 2.25 | 0.28 | 2 | 2 | - |
| Sandstone city, Pine County | 578 | 2.52 | 0.40 | 32 | 55 | 88.2 | 2.17 | 0.48 | 115 | 7 | 53.2 |
| Sandstone township, Pine County | 262 | 2.81 | 0.44 | 15 | 37 | 90.3 | 2.07 | 0.40 | 10 | - | - |
| Sandsville township, Polk County | 26 | 2.63 | 0.42 | - | 4 | 83.3 | 2.00 | 0.29 | - | - | - |
| Sandy township, St. Louis County | 165 | 2.52 | 0.42 | 4 | 41 | 87.4 | 2.00 | 0.46 | 4 | - | - |
| Sanford township, Grant County | 59 | 2.46 | 0.35 | 2 | 14 | 100.0 | 4.67 | 0.61 | 2 | - | - |
| San Francisco township, Carver County | 292 | 3.10 | 0.41 | 8 | 22 | 98.6 | 1.57 | 0.30 | - | - | - |
| Santiago township, Sherburne County | 482 | 3.18 | 0.47 | 86 | 29 | 98.9 | 2.42 | 0.37 | - | - | - |
| Saratoga township, Winona County | 174 | 3.13 | 0.43 | 17 | 25 | 90.1 | 3.22 | 0.52 | 7 | - | - |
| Sargeant city, Mower County | 34 | 2.59 | 0.38 | 2 | 8 | 93.8 | 4.50 | 0.56 | - | - | - |
| Sargeant township, Mower County | 98 | 2.41 | 0.36 | 13 | 20 | 97.5 | 4.00 | 0.68 | 4 | - | - |
| Sartell city | 3 420 | 3.02 | 0.44 | 552 | 91 | 84.2 | 1.71 | 0.49 | 437 | - | 86.1 |
| Benton County (part) | 839 | 2.94 | 0.54 | 91 | 18 | 54.0 | 1.48 | 0.48 | 250 | - | 97.9 |
| Stearns County (part) | 2 581 | 3.03 | 0.43 | 461 | 73 | 89.6 | 2.00 | 0.50 | 187 | - | 71.2 |
| Sauk Centre city, Stearns County | 1 602 | 2.63 | 0.40 | 87 | 204 | 96.4 | 1.73 | 0.42 | 190 | 10 | 56.8 |
| Sauk Centre township, Stearns County | 361 | 2.90 | 0.44 | 48 | 38 | 84.5 | 2.38 | 0.39 | 8 | 2 | - |
| Sauk Rapids city, Benton County | 3 907 | 2.98 | 0.44 | 263 | 249 | 94.0 | 1.67 | 0.46 | 571 | - | 83.6 |
| Sauk Rapids township, Benton County | 282 | 3.07 | 0.42 | 8 | 25 | 100.0 | 1.74 | 0.44 | 58 | 2 | 71.4 |
| Savage city, Scott County | 6 822 | 3.15 | 0.41 | 1 120 | 125 | 98.7 | 2.59 | 0.58 | 257 | 8 | 54.6 |
| Savannah township, Becker County | 55 | 2.87 | 0.45 | 8 | 3 | 96.2 | 2.50 | 0.83 | - | - | - |
| Scambler township, Otter Tail County | 210 | 2.38 | 0.36 | 17 | 13 | 86.2 | 2.50 | 0.39 | 8 | 2 | - |
| Scandia township, Polk County | 23 | 4.19 | 0.51 | - | 4 | 90.5 | 2.50 | 0.36 | - | - | - |
| Scandia Valley township, Morrison County | 477 | 2.15 | 0.36 | 40 | 33 | 89.3 | 3.03 | 0.61 | 21 | - | - |
| Scanlon city, Carlton County | 367 | 2.34 | 0.41 | 18 | 106 | 97.3 | 1.86 | 0.45 | 18 | - | 42.9 |
| Schoolcraft township, Hubbard County | 39 | 2.89 | 0.43 | 4 | 2 | 88.6 | 4.00 | 0.73 | 2 | - | - |
| Schroeder township, Cook County | 94 | 2.36 | 0.46 | 9 | 9 | 92.9 | 1.30 | 0.45 | 3 | - | - |
| Sciota township, Dakota County | 105 | 2.90 | 0.39 | 8 | 14 | 95.7 | 2.15 | 0.33 | - | 2 | - |
| Scott township, Stevens County | 50 | 3.05 | 0.43 | 2 | 10 | 90.9 | 2.50 | 0.36 | - | - | - |
| Seaforth city, Redwood County | 36 | 1.89 | 0.28 | - | 10 | 100.0 | 1.63 | 0.30 | 4 | - | - |

Table 24. Owner and Renter Household Characteristics: 2000—Con.

[Data based on a sample (except Tables 65-68). For information on confidentiality protection, coverage, sampling error, and nonsampling error, see Appendix G. For location of definitions, see "How to Use This Census Report"]

| State County Place and County Subdivision | Owner-occupied housing units | | | | | | Renter-occupied housing units | | | | |
|---|------------------------------|------------------------|--------------------|----------------------------------|-----------------|--------------------------------------|-------------------------------|--------------------|----------------------------------|-----------------|--------------------------------------|
| | Occupied housing units | Average household size | Occupants per room | Year householder moved into unit | | Percent 1 unit, detached or attached | Average household size | Occupants per room | Year householder moved into unit | | Percent 5 or more units in structure |
| | | | | 1999 to March 2000 | 1969 or earlier | | | | 1999 to March 2000 | 1969 or earlier | |
| PLACE AND COUNTY SUBDIVISION—Con. | | | | | | | | | | | |
| Seavey township, Aitkin County | 38 | 1.97 | 0.35 | - | 5 | 70.6 | 1.00 | 0.29 | - | - | - |
| Sebekka city, Wadena County | 334 | 2.22 | 0.35 | 28 | 35 | 86.5 | 1.99 | 0.52 | 27 | 2 | 41.5 |
| Sedan city, Pope County | 33 | 2.22 | 0.41 | 2 | 2 | 70.4 | 1.83 | 0.31 | 4 | - | - |
| Seely township, Faribault County | 75 | 2.38 | 0.31 | 2 | 20 | 100.0 | 1.67 | 0.26 | 2 | - | - |
| Selma township, Cottonwood County | 79 | 2.58 | 0.36 | 2 | 41 | 100.0 | 2.00 | 0.25 | - | 2 | - |
| Severance township, Sibley County | 116 | 2.96 | 0.39 | 4 | 28 | 88.0 | 3.25 | 0.51 | 4 | 8 | - |
| Seward township, Nobles County | 88 | 2.49 | 0.32 | 2 | 22 | 100.0 | 3.73 | 0.58 | - | 1 | - |
| Shafer city, Chisago County | 126 | 2.91 | 0.48 | 18 | - | 59.6 | 1.50 | 0.47 | 5 | - | 100.0 |
| Shafer township, Chisago County | 228 | 3.06 | 0.42 | 22 | 40 | 99.1 | 2.57 | 0.35 | 2 | - | - |
| Shakopee city, Scott County | 7 525 | 2.81 | 0.41 | 1 200 | 447 | 97.9 | 2.08 | 0.53 | 627 | 8 | 63.3 |
| Shamrock township, Aitkin County | 568 | 2.10 | 0.40 | 60 | 21 | 84.0 | 2.81 | 0.57 | 13 | - | - |
| Shaokatan township, Lincoln County | 70 | 3.03 | 0.42 | 4 | 18 | 93.5 | 1.13 | 0.17 | - | - | - |
| Sharon township, Le Sueur County | 244 | 2.91 | 0.39 | 16 | 30 | 90.6 | 2.20 | 0.29 | 4 | 2 | - |
| Shelburne township, Lyon County | 70 | 2.44 | 0.35 | 4 | 20 | 100.0 | 1.64 | 0.33 | 2 | - | - |
| Shelby township, Blue Earth County | 114 | 2.41 | 0.33 | 4 | 30 | 95.5 | 2.85 | 0.42 | 5 | 10 | - |
| Sheldon township, Houston County | 115 | 2.90 | 0.42 | 7 | 23 | 88.0 | 1.71 | 0.28 | 2 | - | - |
| Shell Lake township, Becker County | 133 | 2.53 | 0.44 | 12 | 10 | 79.7 | - | (X) | - | - | (X) |
| Shell River township, Wadena County | 104 | 2.70 | 0.49 | 14 | 7 | 80.9 | 2.67 | 0.67 | 3 | - | - |
| Shell Rock township, Freeborn County | 184 | 2.40 | 0.36 | 7 | 42 | 100.0 | 1.82 | 0.26 | 6 | 9 | - |
| Shelly city, Norman County | 106 | 2.47 | 0.38 | 6 | 18 | 100.0 | 2.22 | 0.40 | 12 | - | 44.4 |
| Shelly township, Norman County | 52 | 2.26 | 0.31 | - | 16 | 87.0 | 3.83 | 0.50 | - | - | - |
| Sherburn city, Martin County | 486 | 2.31 | 0.35 | 26 | 66 | 95.2 | 1.73 | 0.39 | 32 | 4 | 42.5 |
| Sheridan township, Redwood County | 86 | 3.20 | 0.43 | 2 | 29 | 97.1 | 3.18 | 0.65 | 2 | 2 | - |
| Sherman township, Redwood County | 106 | 2.81 | 0.42 | 2 | 15 | 86.2 | 3.25 | 0.46 | 4 | - | - |
| Shetek township, Murray County | 127 | 2.66 | 0.38 | 12 | 17 | 96.6 | 2.00 | 0.39 | 5 | 1 | - |
| Shevlin city, Clearwater County | 69 | 2.34 | 0.44 | 9 | 9 | 70.1 | 1.00 | 0.25 | - | - | - |
| Shevlin township, Clearwater County | 159 | 2.88 | 0.47 | 14 | 21 | 76.4 | 3.33 | 0.64 | 9 | 5 | - |
| Shible township, Swift County | 56 | 2.40 | 0.33 | - | 20 | 96.0 | 2.33 | 0.47 | 2 | - | - |
| Shieldsville township, Rice County | 421 | 2.79 | 0.42 | 18 | 29 | 89.9 | 1.56 | 0.32 | 23 | - | - |
| Shingobee township, Cass County | 670 | 2.37 | 0.38 | 64 | 40 | 88.4 | 2.39 | 0.50 | 25 | 4 | 9.3 |
| Shooks township, Beltrami County | 61 | 3.08 | 0.49 | 8 | 8 | 62.0 | 2.82 | 0.60 | 3 | 2 | - |
| Shoreview city, Ramsey County | 10 125 | 2.65 | 0.37 | 835 | 671 | 92.2 | 1.78 | 0.47 | 506 | 15 | 82.6 |
| Shorewood city, Hennepin County | 2 527 | 2.99 | 0.36 | 221 | 183 | 99.7 | 1.92 | 0.33 | 58 | - | 6.8 |
| Shotley township, Beltrami County | 26 | 1.62 | 0.31 | - | 10 | 100.0 | - | (X) | - | - | (X) |
| Shotley Brook UT, Beltrami County | 7 | 1.71 | 0.39 | - | - | 100.0 | - | (X) | - | - | (X) |
| Sibley township, Crow Wing County | 320 | 2.77 | 0.43 | 33 | 16 | 98.3 | 2.20 | 0.42 | 23 | 3 | - |
| Sibley township, Sibley County | 115 | 2.94 | 0.42 | 2 | 30 | 100.0 | 3.75 | 0.52 | 6 | - | - |
| Sigel township, Brown County | 143 | 2.87 | 0.41 | 5 | 49 | 97.0 | 3.75 | 0.52 | - | 2 | - |
| Silver township, Carlton County | 142 | 2.62 | 0.43 | 11 | 15 | 86.6 | 2.47 | 0.52 | 4 | 2 | - |
| Silver Bay city, Lake County | 847 | 2.46 | 0.42 | 47 | 234 | 99.7 | 1.76 | 0.39 | 26 | 2 | 34.1 |
| Silver Brook township, Carlton County | 214 | 2.93 | 0.48 | 11 | 20 | 84.9 | 2.22 | 0.61 | 4 | - | - |
| Silver Creek township, Lake County | 489 | 2.34 | 0.40 | 26 | 55 | 88.5 | 2.16 | 0.46 | 20 | - | 4.4 |
| Silver Creek township, Wright County | 778 | 2.95 | 0.41 | 41 | 34 | 98.1 | 3.13 | 0.59 | 13 | - | - |
| Silver Lake city, McLeod County | 328 | 2.49 | 0.41 | 20 | 43 | 97.5 | 1.86 | 0.39 | 15 | - | 39.3 |
| Silver Lake township, Martin County | 192 | 2.57 | 0.33 | 9 | 39 | 100.0 | 2.56 | 0.42 | 10 | 2 | - |
| Silver Leaf township, Becker County | 186 | 2.73 | 0.43 | 10 | 25 | 76.9 | 2.37 | 0.53 | 9 | 8 | - |
| Silverton township, Pennington County | 71 | 3.08 | 0.43 | 2 | 10 | 81.7 | 1.73 | 0.34 | - | - | - |
| Sinclair township, Clearwater County | 85 | 1.99 | 0.30 | 4 | 18 | 92.1 | 2.00 | 0.40 | 2 | 3 | - |
| Sinnott township, Marshall County | 25 | 2.24 | 0.36 | - | 16 | 85.7 | 1.75 | 0.27 | - | 2 | - |
| Sioux Agency township, Yellow Medicine County | 96 | 2.40 | 0.33 | 2 | 38 | 97.6 | 2.54 | 0.34 | - | - | - |
| Sioux Valley township, Jackson County | 97 | 2.66 | 0.37 | - | 27 | 100.0 | 3.78 | 0.59 | - | 3 | - |
| Six Mile Grove township, Swift County | 69 | 2.76 | 0.39 | 2 | 11 | 96.8 | 1.17 | 0.18 | 4 | - | - |
| Skagen township, Roseau County | 87 | 2.62 | 0.42 | - | 6 | 76.6 | 2.30 | 0.52 | 2 | 2 | - |
| Skandia township, Murray County | 62 | 2.38 | 0.33 | 7 | 24 | 96.0 | 2.42 | 0.39 | 4 | 2 | - |
| Skane township, Kittson County | 22 | 2.06 | 0.25 | - | 4 | 88.9 | 2.50 | 0.33 | - | - | - |
| Skelton township, Carlton County | 133 | 3.00 | 0.48 | 13 | 32 | 85.0 | 3.50 | 0.81 | 2 | 2 | - |
| Skree township, Clay County | 63 | 2.72 | 0.39 | 2 | 16 | 80.7 | 2.33 | 0.37 | - | 4 | - |
| Skyline city, Blue Earth County | 140 | 2.68 | 0.38 | 12 | 37 | 100.0 | 0.75 | 0.25 | - | - | - |
| Slater township, Cass County | 92 | 2.23 | 0.36 | 11 | 15 | 85.2 | 1.50 | 0.43 | - | - | - |
| Slayton city, Murray County | 912 | 2.35 | 0.38 | 50 | 137 | 96.9 | 1.55 | 0.41 | 94 | - | 57.6 |
| Slayton township, Murray County | 135 | 2.66 | 0.35 | 4 | 28 | 100.0 | 2.17 | 0.31 | 3 | - | - |
| Sleepy Eye city, Brown County | 1 475 | 2.50 | 0.37 | 133 | 255 | 97.6 | 1.96 | 0.47 | 106 | - | 43.7 |
| Sletten township, Polk County | 50 | 2.42 | 0.35 | 5 | 4 | 88.4 | 1.14 | 0.22 | 2 | 2 | - |
| Slim Lake UT, St. Louis County | 39 | 2.03 | 0.39 | - | - | 100.0 | 3.80 | 1.58 | 2 | - | - |
| Smiley township, Pennington County | 190 | 2.86 | 0.43 | 18 | 14 | 77.1 | 3.05 | 0.50 | 11 | - | - |
| Smoky Hollow township, Cass County | 29 | 1.66 | 0.32 | - | 7 | 89.7 | - | (X) | - | - | (X) |
| Sobieski city, Morrison County | 93 | 2.29 | 0.37 | 4 | 13 | 98.8 | 2.22 | 0.40 | 3 | - | - |
| Sodus township, Lyon County | 103 | 2.48 | 0.34 | 6 | 24 | 100.0 | 3.22 | 0.64 | 2 | 2 | - |
| Solem township, Douglas County | 93 | 2.75 | 0.42 | 6 | 22 | 85.2 | 2.00 | 0.34 | - | 2 | - |
| Soler township, Roseau County | 45 | 2.82 | 0.44 | 3 | 4 | 71.8 | 1.17 | 0.32 | 2 | 2 | - |
| Solway city, Beltrami County | 33 | 1.96 | 0.31 | 3 | 9 | 85.7 | 2.60 | 0.52 | - | - | - |
| Solway township, St. Louis County | 685 | 2.84 | 0.44 | 35 | 103 | 85.3 | 2.59 | 0.49 | 2 | 3 | - |
| Somerset township, Steele County | 297 | 2.80 | 0.40 | 20 | 69 | 97.0 | 3.17 | 0.56 | 14 | 1 | - |
| South Bend township, Blue Earth County | 520 | 2.68 | 0.40 | 26 | 84 | 89.4 | 2.31 | 0.49 | 42 | 5 | 8.6 |
| South Branch township, Watonwan County | 114 | 2.69 | 0.37 | 5 | 41 | 97.8 | 2.90 | 0.39 | 2 | - | - |
| Southbrook township, Cottonwood County | 43 | 2.95 | 0.41 | - | 10 | 89.7 | 4.50 | 0.45 | - | - | - |
| South Clearwater UT, Clearwater County | 31 | 1.57 | 0.32 | - | - | 100.0 | 2.88 | 0.58 | - | - | - |
| Southeast Roseau UT, Roseau County | 86 | 2.59 | 0.38 | 2 | 17 | 79.1 | - | (X) | - | - | (X) |
| South Fork township, Kanabec County | 239 | 2.83 | 0.46 | 21 | 23 | 72.4 | 2.50 | 0.45 | 4 | 2 | - |
| South Harbor township, Mille Lacs County | 364 | 2.37 | 0.40 | 23 | 22 | 81.5 | 2.47 | 0.52 | 33 | - | - |
| South Haven city, Wright County | 76 | 2.54 | 0.41 | 4 | 17 | 96.8 | 2.92 | 0.58 | 2 | 2 | 30.8 |
| South Koochiching UT, Koochiching County | 120 | 2.58 | 0.48 | - | 19 | 75.9 | 0.88 | 0.18 | - | 3 | - |
| South Red River township, Kittson County | 6 | 2.00 | 0.26 | - | 6 | 100.0 | - | (X) | - | - | (X) |
| South St. Paul city, Dakota County | 8 125 | 2.69 | 0.42 | 416 | 1 368 | 95.9 | 1.93 | 0.51 | 749 | 45 | 60.8 |
| Southside township, Wright County | 588 | 2.79 | 0.43 | 38 | 51 | 98.7 | 2.08 | 0.46 | 33 | - | - |
| Spalding township, Aitkin County | 78 | 2.97 | 0.49 | - | 11 | 81.2 | 4.56 | 0.79 | 9 | - | - |
| Spang township, Itasca County | 96 | 2.38 | 0.38 | - | 9 | 91.5 | 1.50 | 0.30 | - | - | - |
| Sparta township, Chippewa County | 318 | 2.72 | 0.38 | 16 | 46 | 96.9 | 1.91 | 0.34 | 5 | - | - |

Table 24. Owner and Renter Household Characteristics: 2000—Con.

[Data based on a sample (except Tables 65-68). For information on confidentiality protection, coverage, sampling error, and nonsampling error, see Appendix G. For location of definitions, see "How to Use This Census Report"]

| State County Place and County Subdivision | Owner-occupied housing units | | | | | | Renter-occupied housing units | | | | |
|--|------------------------------|------------------------|--------------------|----------------------------------|-----------------|--------------------------------------|-------------------------------|--------------------|----------------------------------|-----------------|--------------------------------------|
| | Occupied housing units | Average household size | Occupants per room | Year householder moved into unit | | Percent 1 unit, detached or attached | Average household size | Occupants per room | Year householder moved into unit | | Percent 5 or more units in structure |
| | | | | 1999 to March 2000 | 1969 or earlier | | | | 1999 to March 2000 | 1969 or earlier | |
| PLACE AND COUNTY SUBDIVISION—Con. | | | | | | | | | | | |
| Spencer township, Aitkin County | 238 | 2.83 | 0.46 | 20 | 31 | 81.9 | 2.33 | 0.58 | 3 | - | - |
| Spencer Brook township, Isanti County | 543 | 2.84 | 0.45 | 63 | 27 | 95.4 | 2.78 | 0.51 | 9 | - | - |
| Spicer city, Kandiyohi County | 529 | 2.38 | 0.35 | 46 | 27 | 93.8 | 1.55 | 0.40 | 65 | - | 54.7 |
| Splithand township, Itasca County | 103 | 2.62 | 0.44 | 16 | 6 | 76.8 | 3.25 | 0.72 | 2 | - | - |
| Split Rock township, Carlton County | 56 | 2.31 | 0.40 | 7 | 19 | 90.7 | 5.50 | 1.10 | - | - | - |
| Spooner township, Lake of the Woods County | 118 | 2.60 | 0.47 | 9 | 15 | 69.3 | 0.94 | 0.23 | 6 | - | 100.0 |
| Spring Brook township, Kittson County | 26 | 2.48 | 0.38 | - | 7 | 100.0 | 3.00 | 0.36 | - | - | - |
| Spring Creek township, Becker County | 38 | 2.64 | 0.46 | - | 8 | 86.1 | 2.00 | 0.33 | - | - | - |
| Spring Creek township, Norman County | 22 | 2.24 | 0.33 | - | 12 | 88.2 | 2.60 | 0.34 | - | - | - |
| Springdale township, Redwood County | 78 | 2.50 | 0.34 | - | 22 | 96.8 | 2.44 | 0.36 | 3 | 3 | - |
| Springfield city, Brown County | 897 | 2.41 | 0.36 | 76 | 126 | 96.4 | 1.94 | 0.40 | 49 | 2 | 32.4 |
| Springfield township, Cottonwood County | 62 | 2.51 | 0.37 | 2 | 15 | 92.5 | 2.22 | 0.31 | 2 | - | - |
| Spring Grove city, Houston County | 577 | 2.35 | 0.36 | 31 | 89 | 94.4 | 1.52 | 0.40 | 55 | - | 46.9 |
| Spring Grove township, Houston County | 151 | 2.44 | 0.35 | 2 | 36 | 88.5 | 2.86 | 0.44 | 2 | - | - |
| Spring Hill city, Stearns County | 26 | 1.62 | 0.24 | - | 12 | 100.0 | - | (X) | - | - | (X) |
| Spring Hill township, Stearns County | 126 | 3.53 | 0.51 | 20 | 31 | 89.9 | 3.18 | 0.46 | 4 | 2 | - |
| Spring Lake township, Scott County | 1 198 | 3.06 | 0.40 | 105 | 137 | 99.8 | 1.24 | 0.16 | 16 | - | - |
| Spring Lake Park city | 2 723 | 2.73 | 0.42 | 156 | 333 | 92.0 | 1.72 | 0.47 | 226 | - | 77.5 |
| Anoka County (part) | 2 676 | 2.75 | 0.42 | 156 | 333 | 92.2 | 1.73 | 0.47 | 221 | - | 77.1 |
| Ramsey County (part) | 47 | 1.86 | 0.35 | - | - | 82.9 | 1.42 | 0.41 | 5 | - | 100.0 |
| Spring Park city, Hennepin County | 929 | 2.04 | 0.34 | 34 | 14 | 93.5 | 1.47 | 0.45 | 297 | - | 92.5 |
| Spring Prairie township, Clay County | 98 | 3.05 | 0.49 | - | 9 | 72.3 | 6.47 | 0.93 | - | 2 | - |
| Springvale township, Isanti County | 463 | 2.95 | 0.45 | 53 | 39 | 96.6 | 3.19 | 0.61 | 4 | - | - |
| Spring Valley city, Fillmore County | 1 025 | 2.53 | 0.37 | 80 | 119 | 91.1 | 1.92 | 0.47 | 102 | 2 | 33.5 |
| Spring Valley township, Fillmore County | 219 | 2.68 | 0.38 | 9 | 26 | 95.3 | 2.35 | 0.41 | 7 | 3 | - |
| Springwater township, Rock County | 100 | 2.84 | 0.41 | - | 13 | 97.6 | 3.47 | 0.51 | 4 | - | - |
| Spruce township, Roseau County | 217 | 2.80 | 0.43 | 4 | 39 | 76.2 | 3.00 | 0.42 | 2 | - | - |
| Spruce Grove township, Becker County | 139 | 2.66 | 0.44 | 3 | 31 | 94.8 | 2.52 | 0.50 | 3 | 2 | - |
| Spruce Grove township, Beltrami County | 21 | 2.19 | 0.38 | - | - | 61.9 | - | (X) | - | - | (X) |
| Spruce Hill township, Douglas County | 154 | 2.92 | 0.44 | 2 | 29 | 92.0 | 2.63 | 0.47 | 2 | - | - |
| Spruce Valley township, Marshall County | 96 | 2.35 | 0.37 | 4 | 24 | 85.9 | 1.75 | 0.27 | - | - | - |
| Squaw Lake city, Itasca County | 38 | 1.96 | 0.37 | 3 | 13 | 100.0 | 3.20 | 1.07 | 11 | - | - |
| Stacy city, Chisago County | 457 | 2.80 | 0.51 | 51 | 11 | 51.2 | 2.18 | 0.57 | 20 | - | 42.2 |
| Stafford township, Roseau County | 107 | 2.74 | 0.43 | 8 | 10 | 79.2 | 1.33 | 0.22 | - | 4 | - |
| Stanchfield township, Isanti County | 424 | 2.84 | 0.42 | 33 | 48 | 93.6 | 2.64 | 0.50 | 12 | - | - |
| Stanford township, Isanti County | 700 | 2.94 | 0.44 | 37 | 57 | 97.1 | 2.60 | 0.47 | 11 | - | - |
| Stanley township, Lyon County | 88 | 3.28 | 0.43 | 2 | 17 | 91.9 | 2.43 | 0.35 | 3 | 3 | - |
| Stanton township, Goodhue County | 388 | 2.92 | 0.39 | 21 | 42 | 98.1 | 2.12 | 0.35 | 10 | - | - |
| Staples city | 1 277 | 2.55 | 0.40 | 82 | 164 | 93.8 | 2.03 | 0.47 | 219 | 7 | 45.4 |
| Todd County (part) | 1 084 | 2.52 | 0.41 | 70 | 162 | 96.1 | 1.86 | 0.45 | 173 | 7 | 48.1 |
| Wadena County (part) | 193 | 2.70 | 0.36 | 12 | 2 | 81.3 | 3.05 | 0.59 | 46 | - | 29.2 |
| Staples township, Todd County | 231 | 2.76 | 0.44 | 12 | 46 | 92.9 | 2.86 | 0.48 | 9 | - | - |
| Star township, Pennington County | 51 | 2.77 | 0.53 | - | 23 | 74.4 | 1.00 | 0.25 | - | 4 | - |
| Starbuck city, Pope County | 567 | 2.45 | 0.38 | 39 | 56 | 94.6 | 1.33 | 0.35 | 38 | 4 | 61.6 |
| Stark township, Brown County | 146 | 2.78 | 0.39 | 4 | 43 | 95.3 | 3.59 | 0.51 | 2 | 2 | - |
| Star Lake township, Otter Tail County | 158 | 2.22 | 0.36 | 9 | 22 | 81.1 | 2.00 | 0.38 | 4 | 4 | - |
| Stately township, Brown County | 68 | 3.24 | 0.44 | 4 | 8 | 96.4 | 2.31 | 0.34 | 2 | - | - |
| Steamboat River township, Hubbard County | 49 | 2.35 | 0.39 | 13 | - | 88.4 | 4.00 | 0.71 | 2 | - | - |
| Steen city, Rock County | 69 | 2.53 | 0.38 | 6 | 8 | 96.8 | 1.57 | 0.26 | 3 | - | - |
| Steenerson township, Beltrami County | 11 | 2.55 | 0.50 | - | 4 | 81.8 | - | (X) | - | - | (X) |
| Stephen city, Marshall County | 290 | 2.67 | 0.39 | 5 | 19 | 96.5 | 1.32 | 0.28 | 19 | 6 | 40.7 |
| Sterling township, Blue Earth County | 110 | 2.52 | 0.36 | 2 | 22 | 89.8 | 2.08 | 0.36 | 2 | 8 | - |
| Stevens township, Stevens County | 25 | 2.42 | 0.32 | - | 6 | 89.5 | 1.50 | 0.26 | 1 | 2 | - |
| Stewart city, McLeod County | 242 | 2.42 | 0.38 | 15 | 34 | 92.6 | 2.03 | 0.37 | 4 | 4 | 20.0 |
| Stewartville city, Olmsted County | 2 007 | 2.83 | 0.42 | 192 | 128 | 81.4 | 1.69 | 0.42 | 134 | 2 | 58.0 |
| Stillwater city, Washington County | 5 804 | 2.76 | 0.38 | 414 | 440 | 95.8 | 1.81 | 0.47 | 514 | 18 | 41.9 |
| Stillwater township, Washington County | 818 | 3.09 | 0.37 | 26 | 42 | 98.6 | 2.38 | 0.51 | 4 | - | - |
| Stockholm township, Wright County | 260 | 3.09 | 0.47 | 10 | 43 | 95.2 | 2.67 | 0.44 | 5 | - | - |
| Stockton city, Winona County | 239 | 2.99 | 0.49 | 23 | 23 | 67.1 | 1.55 | 0.38 | 10 | - | 30.0 |
| Stokes township, Itasca County | 98 | 2.69 | 0.48 | 5 | 14 | 82.8 | 0.80 | 0.21 | 2 | - | - |
| Stokes township, Roseau County | 82 | 2.47 | 0.40 | 4 | 9 | 67.1 | 4.17 | 0.69 | - | 4 | - |
| Stoneham township, Chippewa County | 85 | 3.38 | 0.43 | 2 | 9 | 96.9 | 1.70 | 0.22 | 4 | - | 10.0 |
| Stoney Brook township, St. Louis County | 107 | 2.87 | 0.49 | 14 | 5 | 82.8 | 2.10 | 0.49 | 8 | - | - |
| Stony Brook township, Grant County | 60 | 2.67 | 0.38 | 2 | 15 | 87.3 | 2.80 | 0.38 | - | 1 | - |
| Stony River township, Lake County | 83 | 2.33 | 0.45 | 15 | 8 | 81.7 | 7.00 | 2.33 | - | - | - |
| Stony Run township, Yellow Medicine County | 191 | 2.91 | 0.38 | 4 | 29 | 95.9 | 2.05 | 0.38 | 10 | - | - |
| Storden city, Cottonwood County | 120 | 2.81 | 0.46 | 10 | 18 | 100.0 | 1.71 | 0.39 | 5 | - | - |
| Storden township, Cottonwood County | 92 | 1.94 | 0.29 | 2 | 41 | 97.2 | 1.86 | 0.34 | 9 | 2 | - |
| Stowe Prairie township, Todd County | 170 | 3.25 | 0.49 | 12 | 23 | 90.4 | 1.79 | 0.31 | 6 | - | - |
| Straight River township, Hubbard County | 249 | 2.70 | 0.44 | 25 | 27 | 73.8 | 2.92 | 0.51 | 16 | - | - |
| Strand township, Norman County | 44 | 2.36 | 0.36 | - | 13 | 94.4 | 2.38 | 0.63 | 2 | - | - |
| Strandquist city, Marshall County | 38 | 2.22 | 0.37 | - | 6 | 90.6 | 2.33 | 0.44 | 4 | - | - |
| Strathcona city, Roseau County | 14 | 1.93 | 0.35 | 2 | 2 | 57.1 | - | (X) | - | - | (X) |
| Sturgeon township, St. Louis County | 50 | 2.73 | 0.48 | 2 | 9 | 70.8 | 1.50 | 0.25 | - | - | - |
| Sturgeon Lake city, Pine County | 134 | 2.85 | 0.48 | 6 | 2 | 59.6 | 2.00 | 0.44 | 8 | - | - |
| Sturgeon Lake township, Pine County | 118 | 2.77 | 0.47 | 8 | 20 | 80.7 | 2.75 | 0.69 | - | - | - |
| Sturgeon River UT, St. Louis County | 45 | 2.11 | 0.51 | - | 8 | 100.0 | - | (X) | - | - | (X) |
| Sugar Bush township, Becker County | 175 | 3.30 | 0.57 | 28 | 14 | 77.1 | 4.33 | 0.93 | 3 | - | - |
| Sugar Bush township, Beltrami County | 73 | 3.04 | 0.57 | 7 | 4 | 76.1 | 3.67 | 1.10 | 6 | - | - |
| Sullivan township, Polk County | 64 | 2.93 | 0.41 | - | 13 | 88.1 | 1.00 | 0.23 | 5 | - | 40.0 |
| Summit township, Beltrami County | 97 | 2.34 | 0.39 | 10 | 14 | 77.5 | 0.88 | 0.21 | 2 | 2 | - |
| Summit township, Steele County | 182 | 2.87 | 0.40 | 4 | 53 | 95.2 | 2.12 | 0.36 | 3 | 4 | - |
| Summit Lake township, Nobles County | 129 | 2.79 | 0.44 | 2 | 47 | 100.0 | 3.45 | 0.55 | 4 | 2 | 9.1 |
| Sumner township, Fillmore County | 154 | 2.69 | 0.37 | 11 | 34 | 90.5 | 2.36 | 0.33 | 4 | 2 | - |
| Sumter township, McLeod County | 183 | 2.85 | 0.41 | 5 | 23 | 94.4 | 3.18 | 0.51 | 3 | 5 | - |
| Sunburg city, Kandiyohi County | 53 | 2.00 | 0.37 | 6 | 16 | 93.5 | 2.14 | 0.47 | - | - | - |

Table 24. Owner and Renter Household Characteristics: 2000—Con.

[Data based on a sample (except Tables 65-68). For information on confidentiality protection, coverage, sampling error, and nonsampling error, see Appendix G. For location of definitions, see "How to Use This Census Report"]

| State County Place and County Subdivision | Owner-occupied housing units | | | | | | Renter-occupied housing units | | | | |
|---|------------------------------|------------------------|--------------------|----------------------------------|-----------------|--------------------------------------|-------------------------------|--------------------|----------------------------------|-----------------|--------------------------------------|
| | Occupied housing units | Average household size | Occupants per room | Year householder moved into unit | | Percent 1 unit, detached or attached | Average household size | Occupants per room | Year householder moved into unit | | Percent 5 or more units in structure |
| | | | | 1999 to March 2000 | 1969 or earlier | | | | 1999 to March 2000 | 1969 or earlier | |
| PLACE AND COUNTY SUBDIVISION—Con. | | | | | | | | | | | |
| Sundal township, Norman County | 52 | 3.28 | 0.48 | - | 14 | 92.0 | 1.00 | 0.10 | - | - | - |
| Sunday Lake UT, St. Louis County | - | - | (X) | - | - | (X) | - | (X) | - | - | (X) |
| Sundown township, Redwood County | 83 | 2.75 | 0.38 | 3 | 24 | 100.0 | 2.83 | 0.45 | 2 | 4 | - |
| Sunfish Lake city, Dakota County | 173 | 3.00 | 0.34 | 6 | 17 | 100.0 | 1.56 | 0.33 | 2 | - | 22.2 |
| Sunnyside township, Wilkin County | 58 | 2.34 | 0.33 | 2 | 13 | 76.8 | 2.50 | 0.42 | - | - | - |
| Sunrise township, Chisago County | 543 | 2.99 | 0.45 | 63 | 34 | 97.3 | 2.60 | 0.47 | 2 | - | - |
| Svea township, Kittson County | 22 | 3.05 | 0.42 | - | 8 | 100.0 | - | (X) | - | - | (X) |
| Sverdrup township, Otter Tail County | 229 | 2.37 | 0.34 | 15 | 25 | 92.8 | 2.79 | 0.46 | 8 | 4 | 5.9 |
| Swan Lake township, Stevens County | 83 | 2.57 | 0.36 | 2 | 19 | 100.0 | 3.00 | 0.47 | - | 1 | - |
| Swan River township, Morrison County | 232 | 3.29 | 0.49 | 7 | 51 | 93.2 | 2.92 | 0.59 | 2 | - | - |
| Swanville city, Morrison County | 139 | 2.31 | 0.40 | 5 | 11 | 86.1 | 2.29 | 0.53 | 2 | - | 45.2 |
| Swanville township, Morrison County | 171 | 3.08 | 0.44 | 10 | 34 | 91.8 | 3.80 | 0.58 | 7 | 5 | - |
| Swede Grove township, Meeker County | 136 | 2.97 | 0.43 | 2 | 31 | 90.2 | 2.79 | 0.48 | 6 | - | - |
| Swede Prairie township, Yellow Medicine County | 58 | 2.84 | 0.41 | - | 14 | 100.0 | 3.23 | 0.46 | - | - | - |
| Swedes Forest township, Redwood County | 44 | 2.35 | 0.33 | 2 | 6 | 82.4 | 2.50 | 0.35 | - | - | - |
| Sweet township, Pipestone County | 125 | 2.76 | 0.39 | 4 | 22 | 98.1 | 2.74 | 0.46 | 5 | 4 | 31.6 |
| Swenoda township, Swift County | 51 | 2.58 | 0.35 | - | 12 | 90.7 | 3.38 | 0.56 | - | - | - |
| Swiftwater township, Lake of the Woods County | 41 | 1.90 | 0.39 | - | 14 | 68.3 | - | (X) | - | - | (X) |
| Sylvan township, Cass County | 701 | 2.80 | 0.46 | 59 | 17 | 81.5 | 2.17 | 0.53 | 27 | 2 | - |
| Synnes township, Stevens County | 34 | 3.30 | 0.40 | - | 10 | 100.0 | 3.00 | 0.40 | 2 | 2 | - |
| Tabor township, Polk County | 55 | 2.84 | 0.37 | - | 17 | 98.0 | 4.50 | 0.64 | 2 | - | - |
| Taconite city, Itasca County | 142 | 2.42 | 0.41 | - | 38 | 87.0 | 2.15 | 0.54 | 8 | - | 47.1 |
| Tamarac township, Marshall County | 29 | 2.48 | 0.32 | - | 5 | 100.0 | - | (X) | - | - | (X) |
| Tamarack city, Aitkin County | 35 | 2.00 | 0.38 | 7 | 5 | 90.6 | 0.67 | 0.13 | - | - | - |
| Tanberg township, Wilkin County | 26 | 2.54 | 0.37 | - | 4 | 100.0 | - | (X) | - | - | (X) |
| Tansem township, Clay County | 85 | 2.79 | 0.39 | 14 | 15 | 93.5 | 2.38 | 0.37 | - | 4 | - |
| Taopi city, Mower County | 31 | 3.31 | 0.48 | 4 | 2 | 71.0 | - | (X) | - | - | (X) |
| Tara township, Swift County | 40 | 3.18 | 0.49 | 3 | 7 | 84.2 | 1.00 | 0.17 | - | - | - |
| Tara township, Traverse County | 43 | 2.97 | 0.40 | 1 | 17 | 94.9 | 2.50 | 0.38 | - | 2 | - |
| Taunton city, Lyon County | 67 | 1.85 | 0.29 | - | 10 | 96.6 | 2.38 | 0.37 | 2 | - | - |
| Taylor township, Beltrami County | 51 | 2.15 | 0.36 | 3 | 2 | 80.9 | 1.00 | 0.29 | - | - | - |
| Taylor township, Traverse County | 45 | 2.44 | 0.33 | - | 12 | 94.9 | 2.00 | 0.32 | 4 | - | - |
| Taylor Falls city, Chisago County | 365 | 2.80 | 0.44 | 33 | 26 | 97.7 | 1.77 | 0.46 | 48 | - | 43.3 |
| Tegner township, Kittson County | 28 | 2.75 | 0.37 | 2 | 10 | 100.0 | 2.50 | 0.42 | 2 | - | - |
| Teien township, Kittson County | 39 | 2.35 | 0.36 | - | 17 | 88.2 | 3.80 | 0.68 | - | - | - |
| Tenhassen township, Martin County | 107 | 2.20 | 0.31 | 2 | 44 | 97.8 | 2.79 | 0.39 | - | 1 | - |
| Ten Lake township, Beltrami County | 294 | 3.18 | 0.56 | 23 | 21 | 83.9 | 4.40 | 0.87 | 11 | - | - |
| Ten Mile Lake township, Lac qui Parle County | 64 | 2.78 | 0.40 | - | 10 | 93.1 | 2.33 | 0.33 | 4 | - | - |
| Tenney city, Wilkin County | 2 | 0.50 | 0.10 | - | 2 | 100.0 | - | (X) | - | - | (X) |
| Tenstrike city, Beltrami County | 89 | 2.44 | 0.41 | 12 | 6 | 84.1 | 2.00 | 0.47 | 4 | - | - |
| Terrebonne township, Red Lake County | 54 | 2.51 | 0.39 | - | 13 | 87.2 | 1.43 | 0.30 | 2 | - | - |
| The Lakes CDP, Murray County | 257 | 2.37 | 0.37 | 21 | 15 | 93.4 | 2.60 | 0.49 | 7 | - | - |
| Thief Lake township, Marshall County | 21 | 2.19 | 0.36 | - | 10 | 100.0 | 3.00 | 0.50 | - | 2 | - |
| Thief River Falls city, Pennington County | 3 607 | 2.43 | 0.39 | 201 | 296 | 84.4 | 1.76 | 0.47 | 581 | 6 | 58.4 |
| Third River township, Itasca County | 34 | 2.32 | 0.43 | 2 | 2 | 83.9 | 2.67 | 0.80 | - | - | - |
| Thomastown township, Wadena County | 248 | 2.86 | 0.40 | 6 | 30 | 94.9 | 3.09 | 0.44 | 7 | 2 | - |
| Thompson township, Kittson County | 71 | 2.46 | 0.38 | - | 20 | 93.4 | 3.50 | 0.49 | - | - | - |
| Thomson city, Carlton County | 60 | 2.62 | 0.44 | 4 | 12 | 85.0 | - | (X) | - | - | (X) |
| Thomson township, Carlton County | 1 533 | 2.87 | 0.44 | 57 | 225 | 93.1 | 2.41 | 0.53 | 21 | - | 13.3 |
| Thorpe township, Hubbard County | 18 | 2.11 | 0.40 | 2 | - | 77.8 | - | (X) | - | - | (X) |
| Three Lakes township, Redwood County | 62 | 2.64 | 0.36 | 2 | 13 | 91.5 | 2.87 | 0.42 | 1 | - | - |
| Thunder Lake township, Cass County | 133 | 1.88 | 0.31 | 8 | 8 | 98.3 | 2.93 | 0.50 | 6 | - | - |
| Tikander Lake UT, St. Louis County | 293 | 2.45 | 0.44 | 12 | 20 | 88.1 | 1.86 | 0.32 | 2 | - | - |
| Timothy township, Crow Wing County | 68 | 2.42 | 0.42 | - | - | 81.3 | 3.25 | 0.65 | 2 | - | - |
| Tintah city, Traverse County | 38 | 1.77 | 0.27 | 4 | 14 | 88.6 | 0.67 | 0.11 | - | - | - |
| Tintah township, Traverse County | 14 | 3.14 | 0.42 | - | 8 | 100.0 | - | (X) | - | - | (X) |
| Toad Lake township, Becker County | 165 | 2.60 | 0.43 | 10 | 25 | 80.9 | 2.08 | 0.38 | 11 | - | - |
| Todd township, Hubbard County | 570 | 2.57 | 0.41 | 47 | 42 | 82.6 | 2.38 | 0.46 | 21 | - | - |
| Tofte township, Cook County | 104 | 2.29 | 0.43 | 13 | 4 | 92.4 | 2.50 | 0.64 | 3 | - | - |
| Toivola township, St. Louis County | 65 | 2.37 | 0.41 | 4 | 16 | 100.0 | 2.00 | 0.25 | - | 2 | - |
| Tonka Bay city, Hennepin County | 614 | 2.53 | 0.33 | 66 | 54 | 98.9 | 2.45 | 0.46 | 25 | 3 | 5.9 |
| Toqua township, Big Stone County | 26 | 2.79 | 0.36 | - | 8 | 100.0 | 5.50 | 0.55 | - | - | - |
| Tordenskjold township, Otter Tail County | 215 | 2.80 | 0.43 | 11 | 18 | 91.6 | 1.54 | 0.31 | 5 | 2 | - |
| Torning township, Swift County | 164 | 3.18 | 0.46 | 11 | 25 | 84.9 | 3.83 | 0.54 | - | - | - |
| Torrey township, Cass County | 49 | 2.20 | 0.37 | - | 7 | 91.8 | - | (X) | - | - | (X) |
| Tower city, St. Louis County | 219 | 2.35 | 0.43 | 16 | 45 | 94.9 | 1.62 | 0.43 | 27 | - | 66.7 |
| Township 157-30, Lake of the Woods County | - | - | (X) | - | - | (X) | - | (X) | - | - | (X) |
| Township 158-30, Lake of the Woods County | 6 | 2.00 | 0.33 | - | - | 100.0 | - | (X) | - | - | (X) |
| Tracy city, Lyon County | 919 | 2.48 | 0.39 | 32 | 129 | 98.1 | 1.92 | 0.49 | 94 | 13 | 40.8 |
| Trail city, Polk County | 28 | 1.73 | 0.35 | - | 5 | 73.1 | 4.50 | 0.90 | - | - | - |
| Transit township, Sibley County | 116 | 2.74 | 0.40 | 6 | 45 | 96.2 | 1.60 | 0.22 | 4 | 2 | - |
| Traverse township, Nicollet County | 120 | 2.86 | 0.41 | 6 | 11 | 95.2 | 2.20 | 0.33 | 2 | 3 | - |
| Trelpe township, Cass County | 78 | 2.15 | 0.39 | 12 | 12 | 93.2 | 1.00 | 0.20 | 2 | - | - |
| Trimont city, Martin County | 321 | 2.31 | 0.38 | 17 | 45 | 97.0 | 1.58 | 0.37 | 12 | - | 47.2 |
| Trommald city, Crow Wing County | 50 | 2.88 | 0.54 | 4 | 5 | 73.8 | 2.00 | 0.40 | - | 2 | 25.0 |
| Trondhjem township, Otter Tail County | 57 | 2.69 | 0.45 | 4 | 13 | 87.8 | 3.00 | 0.67 | 5 | - | - |
| Trosky city, Pipestone County | 41 | 2.20 | 0.36 | - | 5 | 100.0 | - | (X) | - | - | (X) |
| Trout Lake township, Itasca County | 374 | 2.66 | 0.44 | 20 | 34 | 87.6 | 3.05 | 0.60 | 8 | 1 | - |
| Troy township, Pipestone County | 103 | 2.96 | 0.40 | 6 | 14 | 100.0 | 3.05 | 0.48 | 2 | 6 | - |
| Troy township, Renville County | 113 | 3.02 | 0.40 | 2 | 19 | 97.6 | 2.17 | 0.37 | 14 | - | - |
| Truman city, Martin County | 510 | 2.46 | 0.37 | 29 | 80 | 97.8 | 1.74 | 0.42 | 48 | 2 | 49.3 |
| Tumuli township, Otter Tail County | 164 | 2.55 | 0.38 | 10 | 23 | 90.1 | 2.00 | 0.44 | 6 | - | - |
| Tunsberg township, Chippewa County | 63 | 2.89 | 0.39 | 2 | 8 | 96.5 | 2.00 | 0.25 | - | 2 | - |
| Turner township, Aitkin County | 66 | 2.08 | 0.37 | 6 | 4 | 88.1 | 1.14 | 0.21 | 3 | - | - |
| Turtle Creek township, Todd County | 128 | 2.53 | 0.44 | 11 | 20 | 88.8 | 1.67 | 0.28 | - | 4 | - |
| Turtle Lake township, Beltrami County | 432 | 2.59 | 0.38 | 31 | 29 | 91.2 | 2.67 | 0.58 | 21 | - | 11.1 |
| Turtle Lake township, Cass County | 269 | 2.35 | 0.41 | 39 | 23 | 84.4 | 3.27 | 0.70 | 8 | 3 | - |
| Turtle River city, Beltrami County | 31 | 2.24 | 0.39 | 2 | 2 | 68.0 | 1.50 | 0.41 | - | - | - |

Table 24. Owner and Renter Household Characteristics: 2000—Con.

[Data based on a sample (except Tables 65-68). For information on confidentiality protection, coverage, sampling error, and nonsampling error, see Appendix G. For location of definitions, see "How to Use This Census Report"]

| State County Place and County Subdivision | Owner-occupied housing units | | | | | | Renter-occupied housing units | | | | |
|---|------------------------------|------------------------|--------------------|----------------------------------|-----------------|--------------------------------------|-------------------------------|--------------------|----------------------------------|-----------------|--------------------------------------|
| | Occupied housing units | Average household size | Occupants per room | Year householder moved into unit | | Percent 1 unit, detached or attached | Average household size | Occupants per room | Year householder moved into unit | | Percent 5 or more units in structure |
| | | | | 1999 to March 2000 | 1969 or earlier | | | | 1999 to March 2000 | 1969 or earlier | |
| PLACE AND COUNTY SUBDIVISION—Con. | | | | | | | | | | | |
| Turtle River township, Beltrami County | 404 | 2.79 | 0.42 | 14 | 23 | 87.9 | 2.49 | 0.57 | 21 | - | 15.4 |
| Twin Lakes township, Carlton County | 669 | 2.70 | 0.42 | 22 | 100 | 91.6 | 2.60 | 0.65 | 21 | - | 5.7 |
| Twin Lakes city, Freeborn County | 80 | 1.87 | 0.34 | 15 | 12 | 67.2 | 2.15 | 0.47 | 5 | 2 | - |
| Twin Lakes township, Mahanomen County | 239 | 2.94 | 0.56 | 2 | 7 | 84.4 | 4.09 | 0.90 | 23 | - | 3.6 |
| Twin Valley city, Norman County | 359 | 2.16 | 0.37 | 14 | 45 | 95.7 | 1.88 | 0.45 | 30 | 2 | 46.8 |
| Two Harbors city, Lake County | 1 537 | 2.44 | 0.39 | 90 | 256 | 95.7 | 1.84 | 0.44 | 166 | 12 | 34.8 |
| Two Inlets township, Becker County | 76 | 2.17 | 0.35 | 11 | 6 | 100.0 | 1.71 | 0.22 | - | 7 | - |
| Two Rivers township, Morrison County | 185 | 3.20 | 0.48 | 21 | 15 | 93.2 | 2.13 | 0.47 | 5 | - | - |
| Tyler city, Lincoln County | 522 | 2.31 | 0.35 | 28 | 35 | 97.8 | 1.74 | 0.41 | 42 | 2 | 42.1 |
| Tynsid township, Polk County | 28 | 2.35 | 0.35 | 1 | 2 | 80.8 | 1.00 | 0.17 | - | 2 | - |
| Tyro township, Yellow Medicine County | 75 | 2.42 | 0.35 | 3 | 12 | 90.8 | 3.70 | 0.50 | 6 | - | - |
| Tyrone township, Le Sueur County | 196 | 2.72 | 0.38 | 4 | 48 | 96.2 | 2.30 | 0.31 | 2 | 5 | - |
| Udolpho township, Mower County | 162 | 2.82 | 0.38 | 10 | 29 | 97.9 | 2.45 | 0.43 | - | 2 | - |
| Ulen city, Clay County | 207 | 2.50 | 0.39 | 15 | 8 | 96.0 | 1.46 | 0.38 | 22 | - | 66.7 |
| Ulen township, Clay County | 61 | 2.81 | 0.45 | 4 | 21 | 87.0 | 1.43 | 0.20 | 2 | - | - |
| Underwood city, Otter Tail County | 142 | 2.38 | 0.42 | 13 | 21 | 81.1 | 1.97 | 0.49 | 10 | - | 44.4 |
| Underwood township, Redwood County | 75 | 3.02 | 0.43 | 2 | 9 | 94.4 | 2.38 | 0.40 | - | 6 | - |
| Union township, Houston County | 142 | 2.97 | 0.45 | 6 | 22 | 96.8 | 2.33 | 0.43 | 7 | - | 11.1 |
| Union Grove township, Meeker County | 227 | 2.84 | 0.40 | 17 | 31 | 92.9 | 2.59 | 0.40 | 4 | 4 | - |
| Upper Red Lake UT, Beltrami County | 7 | 3.14 | 0.54 | - | 5 | 100.0 | - | (X) | - | - | (X) |
| Upsala city, Morrison County | 193 | 2.43 | 0.39 | 7 | 19 | 94.1 | 1.93 | 0.47 | 18 | 2 | 41.4 |
| Urbank city, Otter Tail County | 30 | 1.64 | 0.30 | - | 13 | 67.9 | 4.50 | 1.50 | 2 | - | - |
| Urness township, Douglas County | 100 | 2.60 | 0.43 | 2 | 8 | 91.4 | 1.86 | 0.38 | 2 | - | - |
| Utica city, Winona County | 77 | 2.58 | 0.41 | 4 | 6 | 100.0 | 3.00 | 0.64 | 6 | - | - |
| Utica township, Winona County | 200 | 3.24 | 0.45 | 18 | 30 | 87.4 | 2.77 | 0.44 | 5 | 3 | - |
| Vadnais Heights city, Ramsey County | 5 060 | 2.66 | 0.39 | 348 | 196 | 85.4 | 2.10 | 0.50 | 322 | - | 63.8 |
| Vail township, Redwood County | 86 | 3.14 | 0.40 | 2 | 15 | 95.9 | 1.85 | 0.30 | 5 | 4 | - |
| Vallers township, Lyon County | 85 | 2.90 | 0.37 | - | 20 | 100.0 | 3.00 | 0.41 | 4 | 2 | - |
| Valley township, Marshall County | 56 | 2.71 | 0.44 | - | 11 | 86.5 | 2.25 | 0.82 | - | - | - |
| Van Buren township, St. Louis County | 66 | 2.42 | 0.43 | 4 | 10 | 90.0 | 2.67 | 0.62 | 4 | 2 | - |
| Vasa township, Goodhue County | 285 | 3.05 | 0.43 | 13 | 49 | 87.3 | 2.26 | 0.34 | 4 | 6 | - |
| Vega township, Marshall County | 53 | 3.00 | 0.42 | - | 10 | 96.1 | 1.00 | 0.25 | - | 2 | - |
| Veldt township, Marshall County | 24 | 2.59 | 0.37 | 5 | 4 | 90.9 | 1.00 | 0.25 | - | 2 | - |
| Verdi township, Lincoln County | 86 | 2.69 | 0.39 | 6 | 18 | 91.5 | 2.33 | 0.36 | 4 | - | 13.3 |
| Verdon township, Aitkin County | 24 | 1.91 | 0.45 | - | - | 100.0 | 2.00 | 1.00 | - | 2 | - |
| Vergas city, Otter Tail County | 159 | 2.55 | 0.43 | 18 | 16 | 80.2 | 1.51 | 0.39 | 16 | 2 | 44.2 |
| Vermillion Lake township, St. Louis County | 138 | 2.44 | 0.40 | - | 25 | 86.2 | - | (X) | - | - | (X) |
| Vermillion city, Dakota County | 161 | 2.86 | 0.43 | 8 | 26 | 100.0 | 1.71 | 0.43 | 9 | - | 47.1 |
| Vermillion township, Dakota County | 394 | 3.31 | 0.45 | 13 | 49 | 99.2 | 1.78 | 0.34 | 16 | 2 | - |
| Verndale city, Wadena County | 229 | 2.47 | 0.40 | 16 | 29 | 84.8 | 1.95 | 0.44 | 16 | 2 | 21.5 |
| Vernon township, Dodge County | 207 | 2.88 | 0.41 | 13 | 34 | 95.7 | 2.26 | 0.31 | 9 | - | - |
| Vernon Center city, Blue Earth County | 128 | 2.66 | 0.40 | 6 | 25 | 95.7 | 1.50 | 0.38 | 2 | - | 66.7 |
| Vernon Center township, Blue Earth County | 125 | 2.75 | 0.36 | 7 | 24 | 88.8 | 2.56 | 0.37 | 2 | 2 | 11.1 |
| Verona township, Faribault County | 160 | 2.39 | 0.33 | 3 | 35 | 100.0 | 2.09 | 0.34 | 10 | 2 | - |
| Vesta city, Redwood County | 126 | 2.55 | 0.38 | 5 | 26 | 93.2 | 2.67 | 0.44 | - | 2 | - |
| Vesta township, Redwood County | 68 | 2.83 | 0.43 | 2 | 21 | 91.7 | 3.63 | 0.43 | 2 | - | - |
| Victor township, Wright County | 367 | 3.07 | 0.43 | 21 | 53 | 97.3 | 2.52 | 0.47 | 15 | 2 | 6.1 |
| Victoria city, Carver County | 1 368 | 2.94 | 0.37 | 134 | 70 | 99.7 | 2.67 | 0.65 | 44 | - | 60.0 |
| Victory township, Lake of the Woods County | - | - | (X) | - | - | (X) | - | (X) | - | - | (X) |
| Viding township, Clay County | 52 | 2.33 | 0.35 | 2 | 14 | 100.0 | 3.20 | 0.50 | 2 | - | 20.0 |
| Vienna township, Rock County | 69 | 2.08 | 0.31 | 4 | 12 | 100.0 | 3.80 | 0.54 | - | 1 | - |
| Viking city, Marshall County | 39 | 2.33 | 0.43 | - | 8 | 71.8 | - | (X) | - | - | (X) |
| Viking township, Marshall County | 66 | 2.20 | 0.36 | 4 | 14 | 73.3 | 3.00 | 0.43 | - | 2 | - |
| Villard city, Pope County | 96 | 2.29 | 0.37 | 4 | 8 | 83.1 | 4.31 | 0.80 | 3 | 1 | - |
| Villard township, Todd County | 209 | 2.83 | 0.45 | 15 | 16 | 88.4 | 2.10 | 0.42 | 8 | - | - |
| Vineland CDP, Mille Lacs County | 176 | 2.60 | 0.49 | 12 | 3 | 84.8 | 3.50 | 0.72 | 19 | 2 | 4.8 |
| Vineland township, Polk County | 44 | 3.14 | 0.44 | 1 | 10 | 83.3 | 1.00 | 0.14 | - | 2 | - |
| Vining city, Otter Tail County | 36 | 1.82 | 0.29 | - | 10 | 100.0 | 1.00 | 0.10 | - | - | - |
| Viola township, Olmsted County | 201 | 2.81 | 0.38 | 8 | 38 | 98.8 | 2.65 | 0.42 | 2 | 4 | - |
| Virginia city, St. Louis County | 4 333 | 2.22 | 0.37 | 167 | 735 | 94.0 | 1.66 | 0.43 | 645 | 30 | 50.7 |
| Vivian township, Waseca County | 94 | 2.54 | 0.34 | 5 | 43 | 100.0 | 1.91 | 0.30 | - | 2 | 18.2 |
| Waasa township, St. Louis County | 119 | 2.50 | 0.45 | 7 | 28 | 73.9 | 5.25 | 0.88 | - | - | - |
| Wabana township, Itasca County | 190 | 2.60 | 0.45 | 18 | 8 | 91.7 | 2.44 | 0.42 | - | - | - |
| Wabanica township, Lake of the Woods County | 145 | 2.48 | 0.47 | 13 | - | 89.9 | 3.17 | 1.06 | - | - | - |
| Wabasha city, Wabasha County | 1 064 | 2.42 | 0.37 | 54 | 124 | 89.1 | 1.89 | 0.47 | 108 | 8 | 43.1 |
| Wabasso city, Redwood County | 272 | 2.49 | 0.37 | 6 | 23 | 98.2 | 1.75 | 0.36 | 20 | - | 52.1 |
| Wabedo township, Cass County | 185 | 2.06 | 0.36 | 21 | 7 | 94.8 | 2.45 | 0.42 | 4 | - | 18.2 |
| Waconia city, Carver County | 2 602 | 2.90 | 0.41 | 489 | 192 | 97.4 | 1.71 | 0.44 | 216 | 9 | 75.3 |
| Waconia township, Carver County | 396 | 3.07 | 0.40 | 28 | 59 | 97.8 | 2.53 | 0.35 | 8 | 2 | - |
| Wacouta township, Goodhue County | 159 | 2.94 | 0.40 | 10 | 12 | 98.6 | 1.72 | 0.29 | 9 | - | - |
| Wadena city | 1 864 | 2.54 | 0.39 | 120 | 263 | 98.1 | 1.59 | 0.44 | 293 | 9 | 51.5 |
| Otter Tail County (part) | 13 | 3.23 | 0.44 | 4 | - | 100.0 | - | (X) | - | - | (X) |
| Wadena County (part) | 1 851 | 2.53 | 0.38 | 116 | 263 | 98.0 | 1.59 | 0.44 | 293 | 9 | 51.5 |
| Wadena township, Wadena County | 340 | 2.96 | 0.44 | 27 | 31 | 93.1 | 3.25 | 0.61 | 7 | - | - |
| Wagner township, Aitkin County | 144 | 2.14 | 0.36 | 20 | 20 | 84.1 | 3.92 | 0.69 | 4 | - | - |
| Wahkon city, Mille Lacs County | 143 | 1.86 | 0.36 | 4 | 3 | 80.4 | 2.13 | 0.67 | 12 | 1 | 58.1 |
| Wahnena UT, Cass County | 63 | 3.27 | 0.53 | 2 | 2 | 78.8 | 1.64 | 0.36 | - | 5 | - |
| Waite Park city, Stearns County | 2 985 | 2.56 | 0.41 | 153 | 216 | 94.7 | 1.93 | 0.51 | 1 039 | 11 | 85.9 |
| Wakefield township, Stearns County | 1 062 | 2.98 | 0.41 | 74 | 97 | 90.5 | 2.63 | 0.53 | 30 | 9 | 20.4 |
| Walcott township, Rice County | 333 | 2.95 | 0.42 | 16 | 46 | 91.2 | 2.89 | 0.42 | 7 | 7 | - |
| Walden township, Cass County | 152 | 2.75 | 0.49 | 13 | 17 | 79.1 | 2.39 | 0.47 | 8 | - | - |
| Walden township, Pope County | 65 | 2.96 | 0.37 | - | 16 | 92.0 | 3.33 | 0.50 | 1 | 2 | 6.7 |
| Waldorf city, Waseca County | 108 | 2.61 | 0.42 | 14 | 13 | 97.9 | 1.86 | 0.36 | 3 | - | 35.7 |
| Walhalla township, Lake of the Woods County | 59 | 2.62 | 0.45 | - | 7 | 86.5 | 1.00 | 0.25 | - | - | - |
| Walker city, Cass County | 443 | 2.50 | 0.41 | 32 | 53 | 90.3 | 1.63 | 0.47 | 57 | 5 | 62.1 |
| Walls township, Traverse County | 31 | 3.11 | 0.44 | - | 4 | 100.0 | 3.46 | 0.49 | - | 2 | - |

Table 24. Owner and Renter Household Characteristics: 2000—Con.

[Data based on a sample (except Tables 65-68). For information on confidentiality protection, coverage, sampling error, and nonsampling error, see Appendix G. For location of definitions, see "How to Use This Census Report"]

| State County Place and County Subdivision | Owner-occupied housing units | | | | | | Renter-occupied housing units | | | | |
|--|------------------------------|------------------------|--------------------|----------------------------------|-----------------|--------------------------------------|-------------------------------|--------------------|----------------------------------|-----------------|--------------------------------------|
| | Occupied housing units | Average household size | Occupants per room | Year householder moved into unit | | Percent 1 unit, detached or attached | Average household size | Occupants per room | Year householder moved into unit | | Percent 5 or more units in structure |
| | | | | 1999 to March 2000 | 1969 or earlier | | | | 1999 to March 2000 | 1969 or earlier | |
| PLACE AND COUNTY SUBDIVISION—Con. | | | | | | | | | | | |
| Walnut Grove city, Redwood County | 286 | 2.09 | 0.34 | 16 | 54 | 97.5 | 2.02 | 0.37 | 12 | - | 34.9 |
| Walnut Lake township, Faribault County | 99 | 2.71 | 0.37 | 2 | 35 | 100.0 | 2.25 | 0.29 | 6 | 2 | - |
| Walter township, Lac qui Parle County | 71 | 2.84 | 0.39 | - | 28 | 96.7 | 3.00 | 0.43 | - | 2 | - |
| Walters city, Faribault County | 36 | 2.42 | 0.37 | - | 9 | 100.0 | 2.40 | 0.40 | - | 3 | - |
| Waltham city, Mower County | 66 | 2.64 | 0.38 | 4 | 12 | 100.0 | - | (X) | - | - | (X) |
| Waltham township, Mower County | 147 | 2.94 | 0.42 | 4 | 39 | 98.5 | 4.36 | 0.74 | 3 | - | - |
| Walworth township, Becker County | 42 | 2.32 | 0.31 | 2 | 12 | 94.1 | 2.63 | 0.48 | 2 | 2 | - |
| Wanamingo city, Goodhue County | 401 | 2.61 | 0.39 | 26 | 43 | 86.9 | 1.62 | 0.42 | 22 | - | 58.9 |
| Wanamingo township, Goodhue County | 173 | 3.19 | 0.44 | 2 | 27 | 94.2 | 1.91 | 0.27 | - | 9 | 5.9 |
| Wanda city, Redwood County | 48 | 2.45 | 0.37 | 2 | 8 | 100.0 | 1.00 | 0.22 | - | - | - |
| Wang township, Renville County | 109 | 2.90 | 0.41 | 2 | 24 | 88.9 | 2.89 | 0.39 | 2 | - | - |
| Wanger township, Marshall County | 38 | 2.51 | 0.38 | - | 17 | 100.0 | 3.33 | 0.56 | - | - | - |
| Warba city, Itasca County | 86 | 2.44 | 0.46 | 7 | 12 | 61.8 | 1.67 | 0.42 | 6 | - | 27.8 |
| Ward township, Todd County | 161 | 2.40 | 0.39 | 7 | 37 | 87.1 | 4.43 | 0.81 | - | - | 21.4 |
| Warren city, Marshall County | 697 | 2.54 | 0.39 | 37 | 81 | 88.3 | 1.53 | 0.38 | 62 | 6 | 66.5 |
| Warren township, Winona County | 218 | 3.09 | 0.44 | 13 | 42 | 91.4 | 2.84 | 0.46 | 14 | 6 | - |
| Warrenton township, Marshall County | 39 | 2.89 | 0.42 | - | 10 | 94.4 | 7.00 | 2.33 | - | - | - |
| Warroad city, Roseau County | 660 | 3.04 | 0.46 | 19 | 40 | 83.7 | 1.79 | 0.46 | 124 | - | 71.8 |
| Warsaw township, Goodhue County | 214 | 2.97 | 0.42 | 15 | 25 | 98.0 | 1.10 | 0.15 | - | 6 | - |
| Warsaw township, Rice County | 512 | 2.86 | 0.41 | 26 | 66 | 94.9 | 2.82 | 0.49 | 14 | - | - |
| Waseca city, Waseca County | 3 387 | 2.67 | 0.41 | 219 | 288 | 93.4 | 1.81 | 0.45 | 443 | 11 | 62.1 |
| Washington township, Le Sueur County | 335 | 2.43 | 0.34 | 31 | 27 | 96.8 | 2.12 | 0.42 | 16 | - | - |
| Washington Lake township, Sibley County | 155 | 2.85 | 0.40 | 6 | 43 | 98.6 | 2.92 | 0.44 | 1 | 4 | 8.3 |
| Wasioja township, Dodge County | 319 | 2.94 | 0.43 | 13 | 34 | 94.1 | 2.97 | 0.54 | 16 | 2 | 12.1 |
| Waskish township, Beltrami County | 61 | 1.93 | 0.37 | 2 | 12 | 79.3 | 3.67 | 1.38 | - | - | - |
| Watab township, Benton County | 1 035 | 2.86 | 0.47 | 105 | 31 | 77.0 | 1.98 | 0.41 | 22 | 3 | - |
| Waterbury township, Redwood County | 76 | 2.50 | 0.37 | 4 | 25 | 100.0 | 2.58 | 0.41 | 2 | 4 | - |
| Waterford township, Dakota County | 179 | 2.84 | 0.40 | 7 | 28 | 96.2 | 2.22 | 0.39 | 10 | - | - |
| Watertown city, Carver County | 1 078 | 2.84 | 0.42 | 125 | 61 | 80.3 | 2.20 | 0.51 | 64 | - | 59.7 |
| Watertown township, Carver County | 477 | 2.85 | 0.38 | 22 | 59 | 98.6 | 3.10 | 0.51 | 5 | 6 | - |
| Waterville city, Le Sueur County | 748 | 2.47 | 0.38 | 63 | 88 | 95.7 | 1.94 | 0.51 | 42 | 3 | 48.0 |
| Waterville township, Le Sueur County | 267 | 2.86 | 0.41 | 22 | 29 | 98.4 | 2.35 | 0.43 | - | - | - |
| Watkins city, Meeke County | 341 | 2.74 | 0.43 | 18 | 47 | 83.1 | 1.51 | 0.38 | 34 | 4 | 38.4 |
| Watopa township, Wabasha County | 95 | 2.46 | 0.35 | 6 | 13 | 83.5 | 2.75 | 0.39 | 2 | - | - |
| Watson city, Chippewa County | 90 | 2.54 | 0.38 | 4 | 14 | 94.1 | 2.41 | 0.57 | 11 | - | 36.4 |
| Waubun city, Mahnomon County | 174 | 2.67 | 0.43 | 12 | 26 | 86.6 | 1.85 | 0.46 | 18 | - | 44.7 |
| Waukenabo township, Aitkin County | 152 | 2.50 | 0.47 | 18 | 7 | 89.6 | 2.41 | 0.52 | 5 | - | - |
| Waukon township, Norman County | 64 | 2.44 | 0.36 | - | 31 | 96.6 | 2.00 | 0.38 | 3 | - | 60.0 |
| Waverly township, Martin County | 83 | 2.74 | 0.37 | 2 | 15 | 95.8 | 3.09 | 0.40 | - | - | - |
| Waverly city, Wright County | 279 | 2.77 | 0.43 | 29 | 43 | 99.1 | 1.91 | 0.43 | 18 | - | 38.9 |
| Wawina township, Itasca County | 35 | 2.79 | 0.58 | - | 4 | 66.7 | 1.00 | 0.25 | - | - | - |
| Wayzata city, Hennepin County | 1 929 | 2.42 | 0.32 | 64 | 145 | 87.5 | 1.52 | 0.38 | 232 | - | 75.8 |
| Wealthwood township, Aitkin County | 137 | 1.86 | 0.35 | 7 | 13 | 81.5 | 1.72 | 0.39 | 3 | 9 | 11.1 |
| Webster township, Rice County | 599 | 3.09 | 0.43 | 46 | 55 | 97.0 | 2.36 | 0.35 | 5 | 2 | - |
| Weimer township, Jackson County | 64 | 2.73 | 0.38 | 4 | 14 | 100.0 | 2.63 | 0.37 | 2 | 2 | - |
| Welch township, Goodhue County | 253 | 2.92 | 0.40 | 10 | 19 | 94.1 | 2.10 | 0.38 | 12 | 10 | 15.7 |
| Welcome city, Martin County | 314 | 2.37 | 0.36 | 14 | 39 | 95.4 | 2.06 | 0.41 | 27 | - | 27.8 |
| Wellington township, Renville County | 81 | 2.64 | 0.35 | 2 | 28 | 97.2 | 2.67 | 0.44 | - | - | - |
| Wells city, Faribault County | 988 | 2.41 | 0.37 | 58 | 169 | 96.5 | 1.84 | 0.40 | 71 | 4 | 41.3 |
| Wells township, Rice County | 637 | 2.71 | 0.40 | 49 | 70 | 91.2 | 2.21 | 0.42 | 26 | 3 | 4.3 |
| Wendell city, Grant County | 79 | 2.39 | 0.38 | 7 | 16 | 100.0 | 4.00 | 0.57 | - | - | - |
| Wergeland township, Yellow Medicine County | 69 | 2.81 | 0.39 | 4 | 27 | 100.0 | 2.64 | 0.36 | 2 | - | - |
| West Albany township, Wabasha County | 152 | 3.39 | 0.47 | 6 | 11 | 91.7 | 2.42 | 0.42 | 11 | 2 | - |
| West Bank township, Swift County | 84 | 2.64 | 0.38 | 2 | 20 | 88.4 | 3.67 | 0.57 | 3 | - | - |
| Westbrook city, Cottonwood County | 371 | 2.02 | 0.34 | 10 | 64 | 94.8 | 2.14 | 0.48 | 18 | 3 | 60.0 |
| Westbrook township, Cottonwood County | 100 | 2.37 | 0.32 | 2 | 42 | 100.0 | 4.14 | 0.66 | 1 | 2 | - |
| West Concord city, Dodge County | 332 | 2.58 | 0.40 | 25 | 41 | 97.5 | 2.06 | 0.59 | 18 | - | 63.3 |
| West Cook UT, Cook County | 730 | 2.36 | 0.44 | 95 | 65 | 91.2 | 1.35 | 0.35 | 43 | - | - |
| West Crow Wing UT, Crow Wing County | 1 876 | 2.82 | 0.40 | 134 | 107 | 93.2 | 2.25 | 0.47 | 126 | - | 5.9 |
| Westerheim township, Lyon County | 99 | 2.84 | 0.39 | - | 15 | 97.3 | 3.27 | 0.45 | 4 | - | - |
| Western township, Otter Tail County | 47 | 3.10 | 0.48 | - | 9 | 94.9 | 3.25 | 0.43 | - | 2 | - |
| Westfield township, Dodge County | 152 | 2.86 | 0.41 | 10 | 27 | 94.2 | 2.31 | 0.34 | - | - | - |
| Westford township, Martin County | 125 | 2.83 | 0.38 | 3 | 28 | 96.3 | 2.88 | 0.38 | 2 | 5 | 11.8 |
| West Heron Lake township, Jackson County | 67 | 2.98 | 0.42 | - | 13 | 96.3 | 3.15 | 0.45 | - | - | - |
| West Lakeland township, Washington County | 1 099 | 3.24 | 0.39 | 88 | 59 | 100.0 | 1.58 | 0.28 | - | - | - |
| Westline township, Redwood County | 79 | 2.76 | 0.41 | 4 | 19 | 95.5 | 2.50 | 0.39 | - | 2 | - |
| West Newton township, Nicollet County | 179 | 3.04 | 0.40 | 5 | 43 | 98.8 | 1.78 | 0.29 | 4 | 4 | - |
| Westport city, Pope County | 24 | 3.00 | 0.46 | 4 | 4 | 90.5 | 3.33 | 0.83 | 2 | - | - |
| Westport township, Pope County | 91 | 3.37 | 0.48 | 2 | 26 | 97.5 | 3.80 | 0.69 | 7 | - | - |
| West St. Paul city, Dakota County | 8 645 | 2.58 | 0.40 | 502 | 923 | 93.3 | 1.68 | 0.48 | 1 102 | 22 | 86.4 |
| Westside township, Nobles County | 82 | 3.00 | 0.39 | 4 | 10 | 100.0 | 4.07 | 0.63 | 2 | - | 13.3 |
| West Union city, Todd County | 31 | 2.86 | 0.47 | - | 5 | 100.0 | 3.67 | 0.46 | - | - | - |
| West Union township, Todd County | 99 | 3.47 | 0.50 | 8 | 9 | 91.0 | 2.00 | 0.38 | - | - | - |
| West Valley township, Marshall County | 53 | 2.66 | 0.40 | 5 | 14 | 94.0 | 2.33 | 0.54 | - | - | - |
| Whalan city, Fillmore County | 36 | 1.79 | 0.31 | 4 | 16 | 100.0 | 2.00 | 0.33 | - | - | - |
| Wheatland township, Rice County | 429 | 3.14 | 0.46 | 32 | 71 | 96.3 | 2.19 | 0.39 | 2 | 7 | 7.7 |
| Wheaton city, Traverse County | 750 | 2.20 | 0.35 | 40 | 147 | 95.3 | 1.50 | 0.40 | 70 | 2 | 66.5 |
| Wheeler township, Lake of the Woods County | 138 | 2.25 | 0.48 | 12 | 7 | 51.5 | 4.75 | 0.79 | 4 | - | - |
| Wheeling township, Rice County | 175 | 2.93 | 0.39 | 14 | 23 | 96.1 | 3.39 | 0.53 | - | - | - |
| White township, St. Louis County | 1 467 | 2.34 | 0.41 | 48 | 319 | 88.3 | 2.19 | 0.49 | 52 | - | 37.6 |
| White Bear township, Ramsey County | 3 997 | 2.80 | 0.39 | 341 | 346 | 96.5 | 2.80 | 0.61 | 95 | 4 | 37.6 |
| White Bear Lake township, Pope County | 168 | 2.77 | 0.38 | 12 | 23 | 100.0 | 4.85 | 0.66 | 1 | 2 | - |
| White Bear Lake city | 9 642 | 2.63 | 0.39 | 534 | 1 318 | 97.2 | 2.13 | 0.54 | 807 | 26 | 72.4 |
| Ramsey County (part) | 9 477 | 2.62 | 0.39 | 525 | 1 318 | 97.1 | 2.15 | 0.54 | 807 | 26 | 71.7 |
| Washington County (part) | 165 | 3.27 | 0.47 | 9 | - | 100.0 | 1.10 | 0.45 | - | - | 100.0 |

Table 24. Owner and Renter Household Characteristics: 2000—Con.

[Data based on a sample (except Tables 65-68). For information on confidentiality protection, coverage, sampling error, and nonsampling error, see Appendix G. For location of definitions, see "How to Use This Census Report"]

| State County Place and County Subdivision | Owner-occupied housing units | | | | | | Renter-occupied housing units | | | | |
|--|------------------------------|------------------------|--------------------|----------------------------------|-----------------|--------------------------------------|-------------------------------|--------------------|----------------------------------|-----------------|--------------------------------------|
| | Occupied housing units | Average household size | Occupants per room | Year householder moved into unit | | Percent 1 unit, detached or attached | Average household size | Occupants per room | Year householder moved into unit | | Percent 5 or more units in structure |
| | | | | 1999 to March 2000 | 1969 or earlier | | | | 1999 to March 2000 | 1969 or earlier | |
| PLACE AND COUNTY SUBDIVISION—Con. | | | | | | | | | | | |
| Whited township, Kanabec County | 296 | 2.85 | 0.46 | 27 | 23 | 76.4 | 1.86 | 0.46 | 5 | 2 | - |
| White Earth CDP, Becker County | 148 | 2.71 | 0.49 | 7 | 14 | 88.0 | 2.21 | 0.63 | 16 | - | 56.2 |
| White Earth township, Becker County | 249 | 3.01 | 0.50 | 7 | 25 | 83.7 | 2.66 | 0.67 | 16 | 2 | 42.7 |
| Whiteface Reservoir UT, St. Louis County | 129 | 2.19 | 0.40 | 8 | 4 | 94.4 | 1.40 | 0.35 | 3 | - | - |
| Whitefield township, Kandiyohi County | 200 | 2.81 | 0.42 | 18 | 31 | 97.7 | 3.59 | 0.56 | 9 | - | - |
| Whiteford township, Marshall County | 17 | 2.65 | 0.41 | - | 2 | 82.4 | - | (X) | - | - | (X) |
| White Oak township, Hubbard County | 152 | 2.17 | 0.38 | 6 | 12 | 83.3 | 2.00 | 0.29 | - | - | - |
| White Pine township, Aitkin County | 17 | 1.50 | 0.27 | - | 4 | 100.0 | 1.00 | 0.20 | - | - | - |
| Whitewater township, Winona County | 64 | 3.52 | 0.48 | 3 | 15 | 96.4 | 3.25 | 0.52 | 2 | 2 | - |
| Wilder city, Jackson County | 33 | 2.82 | 0.45 | - | 8 | 75.8 | - | (X) | - | - | (X) |
| Wild Rice township, Norman County | 124 | 2.79 | 0.42 | - | 18 | 92.4 | 2.00 | 0.37 | 11 | - | - |
| Wildwood township, Itasca County | 82 | 2.65 | 0.44 | 8 | 1 | 80.5 | 0.80 | 0.15 | 5 | - | - |
| Wilkinson township, Cass County | 100 | 2.57 | 0.57 | 3 | 13 | 77.2 | 1.38 | 0.38 | 3 | - | - |
| Willernie city, Washington County | 219 | 2.46 | 0.40 | 15 | 48 | 100.0 | 2.03 | 0.45 | 12 | - | 26.7 |
| Williams township, Aitkin County | 67 | 2.37 | 0.45 | 9 | 12 | 72.5 | 2.25 | 0.41 | 3 | 2 | - |
| Williams city, Lake of the Woods County | 95 | 2.51 | 0.44 | - | 12 | 69.8 | 1.89 | 0.38 | 6 | - | - |
| Willmar city, Kandiyohi County | 7 303 | 2.74 | 0.41 | 424 | 628 | 90.4 | 1.94 | 0.50 | 1 272 | - | 55.5 |
| Willmar township, Kandiyohi County | 169 | 2.91 | 0.37 | 4 | 23 | 94.3 | 2.30 | 0.51 | 27 | - | 6.5 |
| Willow Lake township, Redwood County | 83 | 2.96 | 0.39 | 2 | 30 | 100.0 | 3.80 | 0.66 | 2 | 2 | - |
| Willow River city, Pine County | 140 | 2.32 | 0.38 | 4 | 23 | 81.9 | 1.67 | 0.36 | 12 | 2 | - |
| Willow Valley township, St. Louis County | 52 | 2.66 | 0.43 | - | 9 | 75.0 | 0.88 | 0.19 | - | - | - |
| Wilma township, Pine County | 34 | 2.09 | 0.50 | 6 | 3 | 56.3 | 2.00 | 0.40 | - | 2 | - |
| Wilmington township, Houston County | 172 | 2.71 | 0.39 | 5 | 44 | 96.0 | 2.48 | 0.41 | 4 | 2 | - |
| Wilmont city, Nobles County | 140 | 2.34 | 0.37 | 8 | 22 | 100.0 | 1.10 | 0.22 | 4 | 2 | 20.0 |
| Wilmont township, Nobles County | 81 | 2.79 | 0.38 | 2 | 24 | 100.0 | 2.67 | 0.39 | - | 5 | - |
| Wilson township, Cass County | 219 | 2.66 | 0.42 | 37 | 29 | 86.1 | 2.39 | 0.49 | 7 | - | - |
| Wilson township, Winona County | 438 | 2.85 | 0.39 | 41 | 58 | 94.7 | 2.56 | 0.39 | 14 | 8 | 14.6 |
| Wilton city, Beltrami County | 73 | 2.78 | 0.43 | 4 | 3 | 83.9 | 1.73 | 0.56 | 3 | - | - |
| Wilton township, Waseca County | 142 | 2.86 | 0.40 | 9 | 34 | 95.8 | 3.17 | 0.48 | 5 | - | - |
| Winchester township, Norman County | 30 | 2.30 | 0.36 | 2 | 4 | 82.6 | 1.43 | 0.20 | 2 | - | 28.6 |
| Windemere township, Pine County | 653 | 2.35 | 0.40 | 81 | 42 | 75.8 | 1.75 | 0.34 | 5 | 2 | - |
| Windom city, Cottonwood County | 1 910 | 2.55 | 0.39 | 110 | 205 | 96.5 | 1.31 | 0.33 | 167 | 4 | 52.4 |
| Windom township, Mower County | 223 | 3.01 | 0.45 | 8 | 34 | 90.7 | 1.86 | 0.40 | 17 | - | 10.3 |
| Windsor township, Traverse County | 20 | 2.40 | 0.44 | 2 | 2 | 60.0 | 1.60 | 0.24 | - | - | - |
| Winfield township, Renville County | 91 | 2.80 | 0.39 | 6 | 15 | 97.5 | 2.45 | 0.30 | 2 | 3 | - |
| Winger city, Polk County | 94 | 2.55 | 0.45 | - | 12 | 90.6 | 1.47 | 0.35 | 12 | - | 53.3 |
| Winger township, Polk County | 64 | 2.45 | 0.39 | 4 | 15 | 90.9 | 3.11 | 0.53 | 5 | - | - |
| Wing River township, Wadena County | 158 | 2.45 | 0.37 | 18 | 16 | 86.1 | 3.29 | 0.58 | 5 | - | - |
| Winnebago city, Faribault County | 646 | 2.35 | 0.36 | 30 | 92 | 95.7 | 1.73 | 0.38 | 47 | 2 | 29.6 |
| Winnebago township, Houston County | 94 | 2.94 | 0.39 | 6 | 19 | 96.3 | 1.67 | 0.28 | 5 | - | - |
| Winnebago City township, Faribault County | 86 | 2.99 | 0.43 | - | 15 | 94.3 | 2.44 | 0.33 | 10 | - | - |
| Winona city, Winona County | 10 301 | 2.44 | 0.38 | 531 | 1 208 | 94.7 | 1.99 | 0.53 | 2 136 | 80 | 47.2 |
| Windsor township, Clearwater County | 50 | 2.41 | 0.40 | - | 6 | 89.1 | 1.50 | 0.21 | - | - | - |
| Winsted city, McLeod County | 814 | 2.74 | 0.40 | 80 | 76 | 96.8 | 1.70 | 0.46 | 86 | - | 66.5 |
| Winsted township, McLeod County | 342 | 3.02 | 0.42 | 24 | 57 | 94.0 | 2.60 | 0.42 | 9 | 2 | - |
| Winthrop city, Sibley County | 594 | 2.26 | 0.35 | 14 | 117 | 96.2 | 2.00 | 0.45 | 42 | - | 40.0 |
| Winton city, St. Louis County | 85 | 2.12 | 0.34 | 2 | 26 | 94.2 | 2.88 | 0.58 | 12 | 2 | - |
| Wirt township, Itasca County | 41 | 2.63 | 0.47 | 6 | 2 | 74.3 | 2.83 | 0.61 | - | - | - |
| Wisconsin township, Jackson County | 103 | 2.77 | 0.43 | 3 | 12 | 91.5 | 2.38 | 0.38 | - | 2 | - |
| Wiscoy township, Winona County | 128 | 2.63 | 0.41 | 8 | 21 | 87.5 | 2.50 | 0.40 | 7 | - | - |
| Wolf Lake city, Becker County | 16 | 2.44 | 0.41 | - | 2 | 100.0 | - | (X) | - | - | (X) |
| Wolf Lake township, Becker County | 71 | 3.09 | 0.55 | 6 | 13 | 78.8 | 0.80 | 0.20 | - | 3 | - |
| Wolford township, Crow Wing County | 131 | 2.81 | 0.41 | 24 | 4 | 98.3 | 1.91 | 0.38 | 4 | - | - |
| Wolverton city, Wilkin County | 61 | 2.42 | 0.39 | 11 | 8 | 92.5 | 1.50 | 0.38 | 2 | - | 75.0 |
| Wolverton township, Wilkin County | 47 | 2.53 | 0.33 | 2 | 14 | 100.0 | 1.00 | 0.13 | - | - | - |
| Woodbury city, Washington County | 16 676 | 2.87 | 0.39 | 2 660 | 282 | 97.7 | 2.10 | 0.48 | 1 533 | - | 56.4 |
| Wood Lake city, Yellow Medicine County | 176 | 2.43 | 0.39 | 9 | 15 | 94.1 | 1.67 | 0.34 | 9 | - | 62.5 |
| Wood Lake township, Yellow Medicine County | 94 | 2.75 | 0.36 | 3 | 22 | 97.5 | 1.73 | 0.24 | 4 | 5 | - |
| Woodland city, Hennepin County | 165 | 2.80 | 0.34 | 7 | 14 | 100.0 | 1.75 | 0.29 | 4 | - | - |
| Woodland township, Wright County | 389 | 2.94 | 0.44 | 30 | 55 | 96.8 | 2.45 | 0.48 | 3 | 5 | - |
| Woodrow township, Beltrami County | 32 | 2.50 | 0.50 | - | 10 | 70.0 | 4.50 | 1.13 | - | - | - |
| Woodrow township, Cass County | 309 | 1.99 | 0.33 | 19 | 13 | 95.6 | 2.60 | 0.60 | 4 | - | - |
| Woods township, Chippewa County | 74 | 3.12 | 0.42 | 4 | 17 | 95.9 | 3.28 | 0.52 | 2 | 4 | 8.0 |
| Woodside township, Otter Tail County | 95 | 2.93 | 0.45 | 4 | 22 | 82.0 | 5.83 | 0.92 | - | - | - |
| Woodside township, Polk County | 205 | 2.51 | 0.40 | 12 | 24 | 92.1 | 2.81 | 0.56 | 4 | - | - |
| Woodstock city, Pipestone County | 64 | 1.98 | 0.33 | - | 22 | 100.0 | - | (X) | - | - | (X) |
| Woodville township, Waseca County | 457 | 2.81 | 0.37 | 36 | 55 | 96.4 | 2.22 | 0.40 | 10 | 2 | - |
| Workman township, Aitkin County | 92 | 2.21 | 0.44 | 7 | 5 | 67.9 | 1.45 | 0.41 | - | - | - |
| Worthington city, Nobles County | 4 311 | 2.72 | 0.43 | 247 | 524 | 93.0 | 2.22 | 0.61 | 616 | 6 | 50.6 |
| Worthington township, Nobles County | 132 | 2.51 | 0.38 | 6 | 25 | 99.2 | 1.50 | 0.29 | 2 | - | - |
| Wrenshall city, Carlton County | 110 | 2.86 | 0.49 | 8 | 7 | 86.6 | 2.38 | 0.57 | 5 | - | - |
| Wrenshall township, Carlton County | 125 | 2.58 | 0.45 | 2 | 15 | 83.2 | 2.50 | 0.44 | 2 | - | - |
| Wright city, Carlton County | 45 | 2.61 | 0.52 | 2 | 10 | 81.6 | 2.43 | 0.43 | 3 | - | - |
| Wright township, Marshall County | 54 | 2.59 | 0.43 | - | 20 | 76.1 | 2.13 | 0.35 | - | 2 | - |
| Wuori township, St. Louis County | 205 | 2.49 | 0.40 | 2 | 34 | 88.2 | 2.80 | 0.60 | 5 | - | - |
| Wyandotte township, Pennington County | 42 | 2.45 | 0.40 | - | 10 | 65.0 | 1.50 | 0.50 | - | - | - |
| Wyannett township, Isanti County | 609 | 2.76 | 0.43 | 37 | 49 | 96.0 | 2.44 | 0.47 | 19 | 2 | - |
| Wykeham township, Todd County | 140 | 2.80 | 0.41 | 4 | 22 | 86.7 | 1.83 | 0.35 | 5 | 3 | - |
| Wykoff city, Fillmore County | 205 | 2.33 | 0.35 | 15 | 32 | 88.6 | 1.97 | 0.54 | 16 | - | 36.7 |
| Wylie township, Red Lake County | 23 | 2.62 | 0.38 | - | 4 | 90.5 | 4.50 | 0.90 | - | - | - |
| Wyoming city, Chisago County | 1 025 | 3.16 | 0.44 | 90 | 14 | 98.9 | 1.64 | 0.42 | 57 | - | 64.0 |
| Wyoming township, Chisago County | 1 453 | 3.17 | 0.45 | 162 | 43 | 91.3 | 2.10 | 0.37 | 13 | 6 | - |
| Yellow Bank township, Lac qui Parle County | 60 | 2.43 | 0.34 | 2 | 13 | 92.5 | 2.14 | 0.36 | 1 | - | - |
| York township, Fillmore County | 146 | 2.58 | 0.40 | 6 | 34 | 100.0 | 2.25 | 0.34 | 2 | 2 | - |
| Young America township, Carver County | 256 | 3.18 | 0.41 | 24 | 49 | 96.3 | 2.40 | 0.34 | 5 | - | - |
| Yucatan township, Houston County | 121 | 2.60 | 0.38 | 12 | 18 | 93.5 | 1.64 | 0.27 | - | 2 | - |
| Zemple city, Itasca County | 26 | 2.18 | 0.40 | - | 1 | 59.1 | 3.25 | 0.72 | 2 | - | - |
| Zimmerman city, Sherburne County | 965 | 3.12 | 0.50 | 126 | 14 | 90.7 | 1.84 | 0.50 | 70 | - | 67.5 |

Table 24. **Owner and Renter Household Characteristics: 2000—Con.**

[Data based on a sample (except Tables 65-68). For information on confidentiality protection, coverage, sampling error, and nonsampling error, see Appendix G. For location of definitions, see "How to Use This Census Report"]

| State County Place and County Subdivision | Occupied housing units | Owner-occupied housing units | | | | | Renter-occupied housing units | | | | |
|---|------------------------------|------------------------------|-----------------------|-------------------------------------|--------------------|---|-------------------------------|-----------------------|-------------------------------------|--------------------|---|
| | | Average household size | Occupants per room | Year householder moved into unit | | Percent 1 unit, detached or attached | Average household size | Occupants per room | Year householder moved into unit | | Percent 5 or more units in structure |
| | | | | 1999 to March 2000 | 1969 or earlier | | | | 1999 to March 2000 | 1969 or earlier | |
| PLACE AND COUNTY SUBDIVISION—Con. | | | | | | | | | | | |
| Zion township, Stearns County | 120 | 3.16 | 0.42 | 7 | 44 | 95.0 | 2.58 | 0.46 | 5 | 2 | 21.1 |
| Zippel township, Lake of the Woods County | 62 | 1.66 | 0.32 | 8 | 14 | 66.1 | - | (X) | - | - | (X) |
| Zumbro township, Wabasha County | 276 | 2.55 | 0.37 | 30 | 18 | 93.9 | 2.06 | 0.39 | 17 | 3 | - |
| Zumbro Falls city, Wabasha County | 84 | 2.43 | 0.36 | 8 | 12 | 91.4 | 1.43 | 0.24 | 12 | - | 35.7 |
| Zumbrota city, Goodhue County | 1 145 | 2.63 | 0.40 | 90 | 123 | 86.2 | 1.61 | 0.43 | 77 | - | 57.5 |
| Zumbrota township, Goodhue County | 215 | 2.89 | 0.38 | 15 | 44 | 97.0 | 2.94 | 0.58 | 2 | 2 | 11.1 |

Table 25. Home Value: 2000

[Data based on a sample (except Tables 65-68). For information on confidentiality protection, coverage, sampling error, and nonsampling error, see Appendix G. For location of definitions, see "How to Use This Census Report"]

| State County County Subdivision Place | Specified owner- occupied housing units | Value of home | | | | | | | |
|--|---|-----------------------|----------------------------|------------------------------|------------------------------|------------------------------|------------------------------|----------------------|---------------------|
| | | Less than \$50,000 | \$50,000 to \$99,999 | \$100,000 to \$149,999 | \$150,000 to \$199,999 | \$200,000 to \$299,999 | \$300,000 to \$499,999 | \$500,000 or more | Median (dollars) |
| | | | | | | | | | |
| The State | 1 117 489 | 85 915 | 306 642 | 366 474 | 185 489 | 115 472 | 44 497 | 13 000 | 122 400 |
| Aitkin County | 2 841 | 462 | 1 085 | 682 | 367 | 184 | 55 | 6 | 93 200 |
| Aitkin city | 443 | 90 | 299 | 46 | 4 | 4 | - | - | 69 900 |
| Aitkin township | 118 | 5 | 40 | 24 | 31 | 11 | 5 | 2 | 118 400 |
| Ball Bluff township | 41 | 16 | 11 | 6 | 8 | - | - | - | 59 000 |
| Balsam township | 2 | - | 2 | - | - | - | - | - | 95 000 |
| Beaver township | 6 | - | 2 | 2 | - | 2 | - | - | 112 500 |
| Clark township | 4 | 2 | 2 | - | - | - | - | - | 55 000 |
| Cornish township | - | - | - | - | - | - | - | - | - |
| Davidson UT | 14 | 3 | 6 | 5 | - | - | - | - | 75 000 |
| Farm Island township | 231 | 16 | 57 | 84 | 56 | 6 | 10 | 2 | 127 400 |
| Fleming township | 74 | 5 | 33 | 20 | 6 | 8 | - | 2 | 97 500 |
| Glen township | 116 | 8 | 30 | 48 | 23 | 3 | 4 | - | 120 800 |
| Haugen township | 24 | 4 | 4 | - | 4 | 12 | - | - | 187 500 |
| Hazelton township | 159 | 5 | 65 | 37 | 31 | 13 | 8 | - | 109 900 |
| Hill City city | 87 | 61 | 15 | 9 | - | - | 2 | - | 39 200 |
| Hill Lake township | 70 | 9 | 22 | 24 | 6 | 9 | - | - | 106 700 |
| Idun township | 22 | 10 | 7 | 3 | 2 | - | - | - | 55 000 |
| Jevne township | 39 | 9 | 13 | 6 | 5 | 3 | 3 | - | 96 400 |
| Jewett UT | - | - | - | - | - | - | - | - | - |
| Kimberly township | 29 | 7 | 9 | 7 | 4 | - | 2 | - | 92 500 |
| Lakeside township | 131 | 5 | 34 | 44 | 27 | 17 | 4 | - | 129 200 |
| Lee township | 7 | 2 | - | - | 3 | 2 | - | - | 162 500 |
| Libby township | 10 | 6 | - | 2 | - | - | 2 | - | 47 500 |
| Logan township | 28 | - | 19 | 9 | - | - | - | - | 77 900 |
| McGrath city | 10 | 5 | 2 | 1 | 2 | - | - | - | 70 000 |
| McGregor city | 70 | 27 | 37 | 6 | - | - | - | - | 57 300 |
| McGregor township | 7 | 3 | - | - | 4 | - | - | - | 153 100 |
| Macville township | 16 | 12 | 2 | 2 | - | - | - | - | 20 000 |
| Malmo township | 46 | - | 25 | 14 | 3 | 4 | - | - | 80 000 |
| Millward township | - | - | - | - | - | - | - | - | - |
| Morrison township | 16 | 2 | 12 | 2 | - | - | - | - | 65 000 |
| Nordland township | 189 | 11 | 46 | 64 | 52 | 16 | - | - | 124 000 |
| Northeast Aitkin UT | 1 | 1 | - | - | - | - | - | - | 37 500 |
| Northwest Aitkin UT | 25 | 8 | 15 | 2 | - | - | - | - | 73 600 |
| Palisade city | 17 | 8 | 4 | 5 | - | - | - | - | 61 300 |
| Pliny township | 4 | 2 | 2 | - | - | - | - | - | 52 500 |
| Rice River township | 2 | 2 | - | - | - | - | - | - | 32 500 |
| Salo township | 7 | 2 | 5 | - | - | - | - | - | 93 000 |
| Seavey township | - | - | - | - | - | - | - | - | - |
| Shamrock township | 394 | 45 | 126 | 107 | 60 | 51 | 5 | - | 113 300 |
| Spalding township | 19 | 3 | 11 | 2 | 3 | - | - | - | 67 000 |
| Spencer township | 75 | 13 | 35 | 25 | - | 2 | - | - | 85 600 |
| Tamarack city | 22 | 13 | 9 | - | - | - | - | - | 43 300 |
| Turner township | 41 | 8 | 9 | 8 | 8 | 6 | 2 | - | 121 900 |
| Verdon township | 7 | - | 7 | - | - | - | - | - | 72 500 |
| Wagner township | 42 | 2 | 7 | 21 | 10 | - | 2 | - | 127 500 |
| Waukenabo township | 60 | 14 | 15 | 13 | 7 | 9 | 2 | - | 105 000 |
| Wealthwood township | 66 | 2 | 28 | 22 | 6 | 4 | 4 | - | 107 500 |
| White Pine township | 2 | 2 | - | - | - | - | - | - | 17 500 |
| Williams township | 11 | 9 | 2 | - | - | - | - | - | 36 300 |
| Workman township | 37 | 5 | 16 | 12 | 2 | 2 | - | - | 79 200 |
| Anoka County | 77 638 | 327 | 14 574 | 38 484 | 15 255 | 7 307 | 1 480 | 211 | 131 300 |
| Andover city | 7 329 | 15 | 290 | 2 911 | 2 176 | 1 659 | 227 | 51 | 158 400 |
| Anoka city | 3 787 | 35 | 1 050 | 2 072 | 462 | 137 | 18 | 13 | 119 000 |
| Bethel city | 100 | 2 | 44 | 50 | 4 | - | - | - | 102 900 |
| Blaine city (part) | 11 665 | 64 | 2 321 | 6 550 | 1 895 | 678 | 134 | 23 | 125 600 |
| Burns township | 785 | - | 45 | 301 | 245 | 176 | 13 | 5 | 157 500 |
| Centerville city | 929 | - | 54 | 498 | 255 | 99 | 23 | - | 142 400 |
| Circle Pines city | 1 482 | - | 473 | 615 | 236 | 118 | 33 | 7 | 116 300 |
| Columbia Heights city | 5 166 | 54 | 2 347 | 2 287 | 337 | 115 | 26 | - | 103 000 |
| Columbus township | 980 | - | 83 | 370 | 327 | 175 | 25 | - | 154 600 |
| Coon Rapids city | 16 853 | 69 | 3 892 | 9 004 | 2 979 | 787 | 97 | 25 | 124 600 |
| East Bethel city | 2 789 | 9 | 473 | 1 206 | 678 | 347 | 76 | - | 138 300 |
| Fridley city | 6 719 | 6 | 1 564 | 3 890 | 948 | 270 | 35 | 6 | 120 300 |
| Ham Lake city | 3 239 | 44 | 197 | 1 373 | 710 | 676 | 211 | 28 | 150 300 |
| Hilltop city | 20 | 8 | 10 | 2 | - | - | - | - | 55 000 |
| Lexington city | 424 | 4 | 187 | 194 | 39 | - | - | - | 104 100 |
| Lino Lakes city | 4 291 | - | 256 | 1 509 | 1 171 | 1 014 | 323 | 18 | 162 700 |
| Linwood township | 1 281 | - | 302 | 488 | 322 | 125 | 32 | 12 | 135 200 |
| Oak Grove city | 1 736 | - | 121 | 729 | 565 | 274 | 47 | - | 151 100 |
| Ramsey city | 5 295 | 17 | 274 | 2 812 | 1 466 | 554 | 149 | 23 | 143 500 |
| St. Francis city | 1 005 | - | 223 | 457 | 255 | 70 | - | - | 128 500 |
| Spring Lake Park city (part) | 1 763 | - | 368 | 1 166 | 185 | 33 | 11 | - | 120 100 |
| Becker County | 5 466 | 1 042 | 2 290 | 1 058 | 516 | 405 | 125 | 30 | 87 400 |
| Atlanta township | 16 | 11 | 5 | - | - | - | - | - | 46 300 |
| Audubon city | 71 | 25 | 44 | 2 | - | - | - | - | 65 600 |
| Audubon township | 49 | 4 | 20 | 15 | 8 | 2 | - | - | 101 100 |
| Burlington township | 246 | 31 | 114 | 79 | 11 | 7 | - | 4 | 89 200 |
| Callaway city | 44 | 31 | 11 | 2 | - | - | - | - | 40 000 |
| Callaway township | 20 | 4 | 8 | 6 | - | - | 2 | - | 70 000 |
| Carsonville township | 27 | 10 | 14 | - | 3 | - | - | - | 57 000 |
| Cormorant township | 263 | 3 | 40 | 66 | 80 | 67 | 4 | 3 | 161 300 |
| Cuba township | 34 | 10 | 13 | 9 | 2 | - | - | - | 63 300 |
| Detroit township | 515 | 35 | 202 | 149 | 53 | 50 | 26 | - | 106 300 |
| Detroit Lakes city | 1 775 | 359 | 825 | 254 | 143 | 117 | 64 | 13 | 83 400 |
| Eagle View township | 45 | 14 | 27 | 4 | - | - | - | - | 59 400 |
| Elbow Lake CDP (part) | 20 | 12 | 8 | - | - | - | - | - | 36 700 |
| Erie township | 249 | 8 | 120 | 60 | 28 | 19 | 8 | 6 | 98 900 |
| Evergreen township | 4 | - | 2 | 2 | - | - | - | - | 97 500 |
| Forest township | 25 | - | 2 | 4 | 5 | 14 | - | - | 205 400 |
| Frazee city | 259 | 125 | 114 | 18 | - | 2 | - | - | 51 100 |
| Green Valley township | 6 | - | 2 | - | 2 | - | - | - | 187 500 |
| Hamden township | 39 | 2 | 29 | 6 | 2 | - | - | - | 72 500 |
| Height of Land township | 75 | 11 | 40 | 11 | 6 | 7 | - | - | 83 100 |
| Holmesville township | 59 | 8 | 24 | 19 | 4 | 4 | - | - | 81 700 |

Table 25. Home Value: 2000—Con.

[Data based on a sample (except Tables 65-68). For information on confidentiality protection, coverage, sampling error, and nonsampling error, see Appendix G. For location of definitions, see "How to Use This Census Report"]

| State County County Subdivision Place | Specified owner- occupied housing units | Value of home | | | | | | | |
|--|---|-----------------------|----------------------------|------------------------------|------------------------------|------------------------------|------------------------------|----------------------|---------------------|
| | | Less than \$50,000 | \$50,000 to \$99,999 | \$100,000 to \$149,999 | \$150,000 to \$199,999 | \$200,000 to \$299,999 | \$300,000 to \$499,999 | \$500,000 or more | Median (dollars) |
| Becker County—Con. | | | | | | | | | |
| Lake Eunice township | 233 | 16 | 62 | 85 | 40 | 26 | 4 | - | 124 700 |
| Lake Park city | 166 | 58 | 94 | 14 | - | - | - | - | 63 800 |
| Lake Park township | 50 | 10 | 31 | 6 | 3 | - | - | - | 76 000 |
| Lake View township | 405 | 35 | 109 | 125 | 71 | 55 | 8 | 2 | 125 900 |
| Maple Grove township | 66 | 8 | 29 | 15 | 11 | 3 | - | - | 94 300 |
| Ogema city | 45 | 34 | 11 | - | - | - | - | - | 35 500 |
| Osage township | 142 | 32 | 63 | 28 | 6 | 11 | - | 2 | 90 400 |
| Pine Point township | 29 | 10 | 17 | 2 | - | - | - | - | 57 500 |
| Pine Point CDP (part) | 27 | 10 | 17 | - | - | - | - | - | 55 800 |
| Riceville township | 12 | 6 | 6 | - | - | - | - | - | 50 000 |
| Richwood township | 73 | 8 | 32 | 23 | 5 | - | 5 | - | 97 300 |
| Round Lake township | 28 | 8 | 12 | 5 | 3 | - | - | - | 75 000 |
| Elbow Lake CDP (part) | 4 | - | 4 | - | - | - | - | - | 80 000 |
| Pine Point CDP (part) | - | - | - | - | - | - | - | - | - |
| Runeberg township | 9 | 7 | 2 | - | - | - | - | - | 27 500 |
| Savannah township | 7 | - | - | 4 | 3 | - | - | - | 143 800 |
| Shell Lake township | 47 | 10 | 27 | 2 | 4 | - | 4 | - | 80 700 |
| Silver Leaf township | 40 | 7 | 27 | 6 | - | - | - | - | 74 000 |
| Spring Creek township | 9 | 5 | 4 | - | - | - | - | - | 39 200 |
| Spruce Grove township | 31 | 15 | 16 | - | - | - | - | - | 61 000 |
| Sugar Bush township | 54 | 11 | 27 | 7 | 9 | - | - | - | 78 000 |
| Toad Lake township | 40 | 6 | 6 | 19 | 3 | 6 | - | - | 120 000 |
| Two Inlets township | 32 | 4 | 7 | 9 | 7 | 5 | - | - | 130 000 |
| Watworth township | 16 | 5 | 4 | 2 | 2 | 3 | - | - | 95 000 |
| White Earth township | 77 | 33 | 41 | - | - | 3 | - | - | 53 100 |
| White Earth CDP | 64 | 33 | 31 | - | - | - | - | - | 39 500 |
| Wolf Lake city | 13 | 11 | 2 | - | - | - | - | - | 35 800 |
| Wolf Lake township | 21 | 12 | 5 | - | 2 | 2 | - | - | 33 100 |
| Beltrami County | 6 008 | 1 347 | 2 738 | 1 075 | 488 | 305 | 54 | 1 | 79 800 |
| Alaska township | 18 | 2 | 12 | 2 | 2 | - | - | - | 81 700 |
| Battle township | 2 | 2 | - | - | - | - | - | - | 27 500 |
| Bemidji city | 1 914 | 563 | 952 | 224 | 111 | 57 | 7 | - | 69 800 |
| Bemidji township | 499 | 46 | 217 | 174 | 47 | 11 | 4 | - | 96 900 |
| Benville township | 4 | 2 | 2 | - | - | - | - | - | 60 000 |
| Birch township | 12 | - | 2 | 2 | 6 | 2 | - | - | 158 300 |
| Blackduck city | 128 | 64 | 52 | 12 | - | - | - | - | 50 000 |
| Brook Lake UT | 34 | 26 | 2 | - | 4 | 2 | - | - | 18 300 |
| Buzzle township | 22 | 19 | 3 | - | - | - | - | - | 42 700 |
| Comant township | - | - | - | - | - | - | - | - | - |
| Durand township | 23 | 6 | 9 | 2 | 2 | - | 4 | - | 67 500 |
| Eckles township | 56 | 10 | 36 | 10 | - | - | - | - | 72 000 |
| Frohn township | 188 | 9 | 87 | 40 | 27 | 19 | 6 | - | 99 000 |
| Funkley city | 2 | 2 | - | - | - | - | - | - | 22 500 |
| Grant Valley township | 191 | 14 | 92 | 51 | 21 | 13 | - | - | 95 200 |
| Hagali township | 30 | 4 | 10 | 11 | 5 | - | - | - | 103 600 |
| Hamre township | - | - | - | - | - | - | - | - | - |
| Hines township | 98 | 27 | 48 | 9 | 12 | 2 | - | - | 71 700 |
| Hornet township | 14 | 7 | 7 | - | - | - | - | - | 65 000 |
| Jones township | 15 | 4 | 10 | 1 | - | - | - | - | 78 800 |
| Kelliher city | 45 | 35 | 10 | - | - | - | - | - | 30 800 |
| Kelliher township | 5 | 2 | 3 | - | - | - | - | - | 91 700 |
| Lammers township | 24 | 6 | 16 | 2 | - | - | - | - | 82 500 |
| Langor township | - | - | - | - | - | - | - | - | - |
| Lee township | 2 | 2 | - | - | - | - | - | - | 55 000 |
| Liberty township | 61 | 14 | 33 | 8 | 2 | 4 | - | - | 80 500 |
| Lower Red Lake UT | 720 | 299 | 366 | 38 | 17 | - | - | - | 54 600 |
| Little Rock CDP | 149 | 35 | 105 | - | 9 | - | - | - | 60 400 |
| Ponemah CDP | 97 | 51 | 46 | - | - | - | - | - | 39 500 |
| Redby CDP | 134 | 56 | 54 | 20 | 4 | - | - | - | 56 900 |
| Red Lake CDP | 228 | 117 | 102 | 9 | - | - | - | - | 49 300 |
| Maple Ridge township | 8 | 6 | 2 | - | - | - | - | - | 45 000 |
| Minnie township | 2 | 2 | - | - | - | - | - | - | 32 500 |
| Moose Lake township | 26 | 3 | 18 | 5 | - | - | - | - | 68 800 |
| Nebish township | 10 | 8 | - | 2 | - | - | - | - | 40 000 |
| North Beltrami UT | 2 | - | 2 | - | - | - | - | - | 65 000 |
| Northern township | 886 | 45 | 402 | 252 | 112 | 64 | 11 | - | 99 700 |
| O'Brien township | 2 | 2 | - | - | - | - | - | - | 10 000- |
| Port Hope township | 82 | 6 | 40 | 23 | 6 | 7 | - | - | 93 800 |
| Quiring township | 4 | - | 2 | 2 | - | - | - | - | 90 000 |
| Roosevelt township | 18 | 10 | 6 | 2 | - | - | - | - | 45 000 |
| Shooks township | 5 | 3 | 2 | - | - | - | - | - | 14 200 |
| Shotley township | 12 | 4 | 4 | 4 | - | - | - | - | 80 000 |
| Shotley Brook UT | 2 | - | - | - | - | - | 2 | - | 350 000 |
| Solway city | 17 | 6 | 11 | - | - | - | - | - | 53 100 |
| Spruce Grove township | 5 | 3 | 2 | - | - | - | - | - | 34 200 |
| Steenerson township | - | - | - | - | - | - | - | - | - |
| Sugar Bush township | 28 | 6 | 14 | 8 | - | - | - | - | 84 000 |
| Summit township | 12 | 7 | 5 | - | - | - | - | - | 46 700 |
| Taylor township | 23 | - | 8 | 7 | 5 | 3 | - | - | 112 500 |
| Ten Lake township | 156 | 25 | 74 | 17 | 15 | 25 | - | - | 83 300 |
| Tenstrike city | 41 | 16 | 17 | 6 | - | 2 | - | - | 62 500 |
| Turtle Lake township | 274 | 4 | 54 | 75 | 64 | 68 | 8 | 1 | 152 900 |
| Turtle River city | 8 | - | 4 | 4 | - | - | - | - | 90 000 |
| Turtle River township | 199 | 9 | 62 | 64 | 27 | 25 | 12 | - | 119 300 |
| Upper Red Lake UT | 5 | - | 5 | - | - | - | - | - | 65 000 |
| Waskish township | 27 | 4 | 12 | 8 | 3 | - | - | - | 78 800 |
| Wilton city | 45 | 13 | 21 | 10 | - | 1 | - | - | 78 600 |
| Woodrow township | 2 | 2 | - | - | - | - | - | - | 22 500 |
| Benton County | 5 784 | 230 | 2 722 | 2 211 | 434 | 137 | 43 | 7 | 99 100 |
| Alberta township | 60 | 6 | 27 | 20 | 5 | 2 | - | - | 97 900 |
| Foley city | 467 | 62 | 304 | 93 | 7 | 1 | - | - | 83 600 |
| Gilman city | 46 | 5 | 25 | 14 | 2 | - | - | - | 70 000 |
| Gilmanton township | 55 | 7 | 27 | 12 | 7 | - | - | 2 | 86 800 |
| Glendorado township | 72 | 2 | 35 | 29 | 6 | - | - | - | 98 000 |
| Graham township | 22 | 2 | 6 | 12 | - | 2 | - | - | 107 500 |
| Granite Ledge township | 36 | 4 | 12 | 12 | 6 | - | - | 2 | 112 500 |

Table 25. Home Value: 2000—Con.

[Data based on a sample (except Tables 65-68). For information on confidentiality protection, coverage, sampling error, and nonsampling error, see Appendix G. For location of definitions, see "How to Use This Census Report"]

| State County County Subdivision Place | Specified owner- occupied housing units | Value of home | | | | | | | |
|--|---|-----------------------|----------------------------|------------------------------|------------------------------|------------------------------|------------------------------|----------------------|---------------------|
| | | Less than \$50,000 | \$50,000 to \$99,999 | \$100,000 to \$149,999 | \$150,000 to \$199,999 | \$200,000 to \$299,999 | \$300,000 to \$499,999 | \$500,000 or more | Median (dollars) |
| Benton County—Con. | | | | | | | | | |
| Langola township | 133 | 4 | 37 | 65 | 19 | 8 | - | - | 127 000 |
| Mayhew Lake township | 62 | 7 | 20 | 19 | 9 | 5 | 2 | - | 108 300 |
| Maywood township | 91 | 18 | 48 | 15 | 6 | 4 | - | - | 80 300 |
| Minden township | 378 | 5 | 120 | 192 | 52 | 9 | - | - | 118 000 |
| Rice city | 175 | 10 | 109 | 48 | 4 | 4 | - | - | 91 500 |
| Ronneby city | 2 | - | 2 | - | - | - | - | - | 75 000 |
| Royalton city (part) | - | - | - | - | - | - | - | - | - |
| St. Cloud city (part) | 738 | 45 | 518 | 140 | 15 | 17 | 3 | - | 78 900 |
| St. George township | 92 | 3 | 18 | 52 | 16 | 3 | - | - | 118 900 |
| Sartell city (part) | 199 | - | 68 | 117 | 14 | - | - | - | 110 400 |
| Sauk Rapids city | 2 335 | 34 | 1 035 | 1 044 | 162 | 41 | 18 | 1 | 103 600 |
| Sauk Rapids township | 162 | - | 51 | 79 | 16 | 8 | 8 | - | 115 300 |
| Watab township | 659 | 16 | 260 | 248 | 88 | 33 | 12 | 2 | 111 800 |
| Big Stone County | | | | | | | | | |
| Akron township | 24 | 10 | 9 | - | - | - | 5 | - | 55 000 |
| Almond township | 17 | 5 | 8 | 4 | - | - | - | - | 57 000 |
| Artichoke township | 10 | - | 5 | 3 | 2 | - | - | - | 95 000 |
| Barry city | 9 | - | - | - | - | - | - | - | 21 300 |
| Big Stone township | 57 | 17 | 22 | 7 | 6 | 3 | 2 | - | 77 500 |
| Ortonville city (part) | - | - | - | - | - | - | - | - | - |
| Browns Valley township | 121 | 108 | 10 | - | 3 | - | - | - | 19 300 |
| Beardsley city | 104 | 97 | 7 | - | - | - | - | - | 15 000 |
| Clinton city | 136 | 98 | 38 | - | - | - | - | - | 29 300 |
| Correll city | 12 | 10 | 2 | - | - | - | - | - | 22 500 |
| Foster township | 21 | 4 | 6 | 2 | 2 | 7 | - | - | 131 300 |
| Graceville city | 186 | 108 | 72 | 6 | - | - | - | - | 44 600 |
| Graceville township | 18 | 10 | 8 | - | - | - | - | - | 45 000 |
| Malta township | 9 | 4 | 2 | 3 | - | - | - | - | 82 500 |
| Moonshine township | 28 | 20 | 6 | 2 | - | - | - | - | 30 000 |
| Johnson city | 12 | 8 | 4 | - | - | - | - | - | 27 500 |
| Odessa city | 42 | 34 | 8 | - | - | - | - | - | 21 700 |
| Odessa township | 27 | 13 | 12 | 2 | - | - | - | - | 51 700 |
| Ortonville township | 692 | 383 | 246 | 42 | 9 | 4 | 8 | - | 45 600 |
| Ortonville city (part) | 673 | 379 | 231 | 42 | 9 | 4 | 8 | - | 45 000 |
| Otrey township | 2 | - | 2 | - | - | - | - | - | 65 000 |
| Prior township | 24 | 10 | 5 | 7 | 2 | - | - | - | 80 000 |
| Toqua township | 10 | 10 | - | - | - | - | - | - | 21 300 |
| Blue Earth County | | | | | | | | | |
| Amboy city | 10 403 | 711 | 4 712 | 3 169 | 1 093 | 559 | 132 | 27 | 98 200 |
| Amboy city | 191 | 60 | 123 | 6 | 2 | - | - | - | 60 100 |
| Beauford township | 75 | 5 | 33 | 16 | 6 | 12 | - | 3 | 99 400 |
| Butternut Valley township | 56 | 7 | 36 | 13 | - | - | - | - | 84 600 |
| Cambria township | 35 | 13 | 15 | 2 | 3 | 2 | - | - | 72 800 |
| Ceresco township | 28 | 6 | 16 | 6 | - | - | - | - | 75 000 |
| Danville township | 38 | - | 20 | 6 | 6 | 6 | - | - | 98 000 |
| Decoria township | 191 | 4 | 42 | 90 | 34 | 18 | 3 | - | 122 500 |
| Eagle Lake city | 400 | 16 | 140 | 176 | 62 | 2 | 4 | - | 110 200 |
| Garden City township | 149 | 12 | 57 | 43 | 21 | 12 | 4 | - | 106 500 |
| Good Thunder city | 159 | 27 | 104 | 24 | 4 | - | - | - | 71 500 |
| Jamestown township | 159 | 8 | 19 | 53 | 31 | 34 | 14 | - | 149 600 |
| Judson township | 116 | 14 | 54 | 30 | 13 | 5 | - | - | 92 300 |
| Lake Crystal city | 617 | 68 | 366 | 141 | 38 | 4 | - | - | 83 300 |
| Le Ray township | 157 | 4 | 42 | 58 | 25 | 17 | 11 | - | 124 600 |
| Lime township | 263 | - | 37 | 86 | 82 | 41 | 15 | 2 | 153 600 |
| Lincoln township | 35 | 3 | 16 | 8 | 4 | 2 | 2 | 2 | 96 300 |
| Lyra township | 53 | 2 | 29 | 15 | 4 | 3 | - | - | 96 800 |
| McPherson township | 78 | 2 | 34 | 29 | 9 | 2 | 2 | - | 107 500 |
| Madison Lake city | 194 | 19 | 75 | 70 | 13 | 17 | - | - | 101 900 |
| Mankato city (part) | 5 221 | 270 | 2 532 | 1 639 | 484 | 248 | 41 | 7 | 97 400 |
| Mankato township | 425 | 2 | 40 | 174 | 97 | 78 | 27 | 7 | 149 200 |
| Mapleton city | 440 | 47 | 263 | 110 | 18 | 2 | - | - | 81 500 |
| Mapleton township | 48 | 2 | 26 | 10 | 8 | 2 | - | - | 95 600 |
| Medo township | 65 | 3 | 22 | 21 | 13 | 2 | - | 4 | 111 700 |
| Minnesota Lake city (part) | - | - | - | - | - | - | - | - | - |
| North Mankato city (part) | - | - | - | - | - | - | - | - | - |
| Pemberton city | 71 | 13 | 49 | 9 | - | - | - | - | 72 500 |
| Pleasant Mound township | 29 | - | 27 | - | - | 2 | - | - | 79 300 |
| Rapidan township | 217 | 15 | 80 | 63 | 32 | 23 | 2 | 2 | 108 200 |
| St. Clair city | 229 | 3 | 125 | 82 | 15 | 2 | 2 | - | 96 700 |
| Shelby township | 45 | 6 | 20 | 13 | 4 | 2 | - | - | 95 600 |
| Skyline city | 132 | - | 28 | 70 | 28 | 6 | - | - | 128 400 |
| South Bend township | 301 | 47 | 133 | 76 | 27 | 15 | 3 | - | 85 300 |
| Sterling township | 40 | 4 | 16 | 14 | 4 | - | 2 | - | 95 000 |
| Vernon Center city | 102 | 29 | 73 | - | - | - | - | - | 64 400 |
| Vernon Center township | 44 | - | 20 | 16 | 6 | 2 | - | - | 105 000 |
| Brown County | | | | | | | | | |
| Albin township | 6 638 | 1 127 | 3 289 | 1 510 | 476 | 170 | 52 | 14 | 85 400 |
| Albin township | 38 | 13 | 13 | 6 | 6 | - | - | - | 71 300 |
| Bashaw township | 28 | 6 | 18 | 4 | - | - | - | - | 75 000 |
| Burnstown township | 47 | 4 | 21 | 14 | 4 | 4 | - | - | 88 800 |
| Cobden city | 16 | 12 | 2 | - | - | 2 | - | - | 37 500 |
| Comfrey city (part) | 129 | 69 | 48 | 10 | 2 | - | - | - | 47 200 |
| Cottonwood township | 171 | 12 | 53 | 62 | 26 | 14 | 4 | - | 115 500 |
| Eden township | 28 | 12 | 8 | 6 | 2 | - | - | - | 65 000 |
| Evan city | 30 | 27 | 1 | 2 | - | - | - | - | 35 000 |
| Hanska city | 129 | 47 | 73 | 7 | - | 2 | - | - | 60 500 |
| Home township | 119 | 6 | 32 | 57 | 17 | 5 | 2 | - | 119 200 |
| Lake Hanska township | 58 | 7 | 17 | 13 | 11 | 5 | - | 5 | 125 000 |
| Leavenworth township | 27 | 6 | 11 | 2 | 4 | 2 | - | 2 | 87 500 |
| Linden township | 51 | 8 | 19 | 18 | 4 | 2 | - | - | 98 100 |
| Milford township | 149 | 2 | 32 | 72 | 29 | 10 | 4 | - | 121 500 |
| Mulligan township | 19 | 2 | 9 | 4 | 2 | - | 2 | - | 87 500 |
| New Ulm city | 3 666 | 338 | 1 995 | 914 | 289 | 95 | 30 | 5 | 89 600 |
| North Star township | 48 | 2 | 33 | 10 | - | 3 | - | - | 75 600 |
| Prairieville township | 39 | 10 | 14 | 13 | - | - | 2 | - | 88 800 |
| Sigel township | 49 | 9 | 18 | 9 | 8 | 5 | - | - | 89 500 |
| Sleepy Eye city | 1 024 | 208 | 532 | 203 | 60 | 15 | 6 | - | 78 300 |

Table 25. Home Value: 2000—Con.

[Data based on a sample (except Tables 65-68). For information on confidentiality protection, coverage, sampling error, and nonsampling error, see Appendix G. For location of definitions, see "How to Use This Census Report"]

| State County County Subdivision Place | Specified owner- occupied housing units | Value of home | | | | | | | |
|--|---|-----------------------|----------------------------|------------------------------|------------------------------|------------------------------|------------------------------|----------------------|---------------------|
| | | Less than \$50,000 | \$50,000 to \$99,999 | \$100,000 to \$149,999 | \$150,000 to \$199,999 | \$200,000 to \$299,999 | \$300,000 to \$499,999 | \$500,000 or more | Median (dollars) |
| Brown County—Con. | | | | | | | | | |
| Springfield city | 710 | 318 | 314 | 72 | 4 | - | - | 2 | 55 100 |
| Stark township | 48 | 2 | 22 | 10 | 8 | - | 2 | - | 100 000 |
| Stately township | 15 | 7 | 4 | 2 | - | 2 | - | - | 81 300 |
| Carlton County | | | | | | | | | |
| Atkinson township | 25 | 9 | 8 | 4 | 4 | - | - | - | 63 800 |
| Automba township | 4 | 4 | - | - | - | - | - | - | 25 000 |
| Barnum city | 104 | 29 | 65 | 10 | - | - | - | - | 63 300 |
| Barnum township | 157 | 24 | 58 | 39 | 24 | 12 | - | - | 98 200 |
| Beseman township | 6 | 2 | 2 | - | - | 2 | - | - | 95 000 |
| Blackhoof township | 68 | 4 | 35 | 23 | 2 | - | 2 | 2 | 88 900 |
| Carlton city | 199 | 34 | 121 | 37 | 5 | 2 | - | - | 69 300 |
| Clear Creek UT | 6 | - | 4 | 2 | - | - | - | - | 77 500 |
| Cloquet city | 2 948 | 486 | 1 637 | 576 | 193 | 56 | - | - | 80 100 |
| Cromwell city | 33 | 15 | 10 | 6 | 2 | - | - | - | 63 800 |
| Eagle township | 67 | 14 | 20 | 9 | 14 | 10 | - | - | 99 000 |
| Holyoke township | 10 | 4 | 2 | 2 | 2 | - | - | - | 75 000 |
| Kalevala township | 13 | 7 | 4 | 2 | - | - | - | - | 38 800 |
| Kettle River city | 46 | 25 | 19 | 2 | - | - | - | - | 46 000 |
| Lakeview township | 35 | 7 | 18 | 8 | 2 | - | - | - | 81 300 |
| Mahtowa township | 42 | 12 | 18 | 12 | - | - | - | - | 68 300 |
| Moose Lake city | 274 | 64 | 145 | 57 | 6 | 2 | - | - | 76 300 |
| Moose Lake township | 190 | 6 | 98 | 66 | 18 | 2 | - | - | 96 100 |
| North Carlton UT | 93 | 20 | 62 | 9 | - | 2 | - | - | 74 300 |
| Perch Lake township | 157 | 23 | 48 | 56 | 19 | 7 | 4 | - | 106 500 |
| Scanlon city | 304 | 34 | 227 | 43 | - | - | - | - | 80 400 |
| Silver township | 9 | 3 | 2 | - | 4 | - | - | - | 57 500 |
| Silver Brook township | 76 | 8 | 34 | 30 | 4 | - | - | - | 90 000 |
| Skelton township | 22 | 2 | 12 | 6 | - | - | 2 | - | 92 500 |
| Split Rock township | 15 | 7 | 4 | 2 | - | 2 | - | - | 62 500 |
| Thomson city | 43 | 19 | 14 | 6 | 2 | 2 | - | - | 64 200 |
| Thomson township | 873 | 29 | 352 | 363 | 112 | 9 | 8 | - | 105 900 |
| Twin Lakes township | 353 | 17 | 122 | 167 | 33 | 14 | - | - | 110 300 |
| Wrenshall city | 69 | 7 | 43 | 10 | 7 | - | - | 2 | 81 900 |
| Wrenshall township | 22 | 2 | 15 | 5 | - | - | - | - | 76 000 |
| Wright city | 29 | 20 | 7 | 2 | - | - | - | - | 39 600 |
| Carver County | | | | | | | | | |
| Benton township | 119 | - | 31 | 31 | 30 | 22 | 5 | - | 146 500 |
| Camden township | 108 | - | 13 | 35 | 39 | 19 | 2 | - | 160 700 |
| Carver city | 351 | 6 | 49 | 112 | 121 | 53 | 8 | 2 | 152 500 |
| Chanhasen city (part) | 5 793 | 6 | 129 | 1 098 | 1 451 | 1 641 | 1 190 | 278 | 210 700 |
| Chaska city | 3 758 | 9 | 311 | 1 288 | 959 | 849 | 286 | 56 | 161 000 |
| Chaska township | 38 | - | - | 14 | 14 | 8 | 2 | - | 162 500 |
| Cologne city | 312 | - | 75 | 191 | 42 | 4 | - | - | 129 000 |
| Dahlgren township | 239 | 2 | 13 | 73 | 74 | 63 | 12 | 2 | 174 600 |
| Hamburg city | 159 | 2 | 52 | 83 | 21 | 1 | - | - | 114 200 |
| Hancock township | 36 | - | 2 | 12 | 5 | 14 | - | 3 | 175 000 |
| Hollywood township | 118 | - | 16 | 54 | 28 | 18 | 2 | - | 141 900 |
| Laketown township | 433 | - | 7 | 97 | 160 | 90 | 63 | 16 | 180 800 |
| Mayer city | 156 | - | 47 | 89 | 11 | 6 | - | 3 | 116 500 |
| New Germany city | 99 | 4 | 57 | 32 | 4 | - | 2 | - | 89 800 |
| Norwood Young America city | 750 | - | 280 | 382 | 69 | 16 | - | 3 | 111 300 |
| San Francisco township | 168 | - | - | 35 | 56 | 55 | 18 | 4 | 192 400 |
| Victoria city | 1 202 | 2 | 33 | 189 | 265 | 317 | 303 | 93 | 228 700 |
| Waconia city | 1 850 | 2 | 172 | 733 | 552 | 307 | 70 | 14 | 151 500 |
| Waconia township | 241 | - | 11 | 46 | 76 | 68 | 36 | 4 | 187 500 |
| Watertown city | 648 | - | 121 | 359 | 112 | 53 | - | 3 | 125 200 |
| Watertown township | 237 | - | 22 | 46 | 79 | 67 | 16 | 7 | 179 600 |
| Young America township | 114 | - | 9 | 42 | 34 | 24 | 5 | - | 157 900 |
| Cass County | | | | | | | | | |
| Ansel township | 6 | 2 | 4 | - | - | - | - | - | 65 000 |
| Backus city | 81 | 48 | 19 | 10 | 2 | 2 | - | - | 47 300 |
| Barclay township | 91 | 20 | 36 | 15 | 18 | 2 | - | - | 76 500 |
| Becker township | 40 | 7 | 24 | 7 | - | 2 | - | - | 85 600 |
| Bena city | 32 | 32 | - | - | - | - | - | - | 30 600 |
| Beulah township | 8 | - | 2 | 6 | - | - | - | - | 133 300 |
| Birch Lake township | 148 | 5 | 49 | 24 | 31 | 34 | 5 | - | 145 200 |
| Blind Lake township | 6 | 2 | 4 | - | - | - | - | - | 55 000 |
| Boy Lake township | 17 | 1 | 6 | 3 | 3 | 2 | 2 | - | 137 500 |
| Boy River city | 8 | 7 | 1 | - | - | - | - | - | 21 300 |
| Boy River township | 7 | 3 | 4 | - | - | - | - | - | 91 300 |
| Bull Moose township | 2 | - | 2 | - | - | - | - | - | 95 000 |
| Bungo township | 2 | - | - | - | - | 2 | - | - | 275 000 |
| Byron township | 1 | 1 | - | - | - | - | - | - | 32 500 |
| Cass Lake city | 136 | 110 | 24 | 2 | - | - | - | - | 32 700 |
| Chickamaw Beach city | 39 | 4 | 16 | 7 | 4 | 8 | - | - | 97 500 |
| Crooked Lake township | 192 | 6 | 53 | 72 | 44 | 14 | - | 3 | 128 100 |
| Deerfield township | 19 | 3 | 6 | 10 | - | - | - | - | 101 300 |
| East Cass UT | 7 | 5 | 2 | - | - | - | - | - | 45 000 |
| East Gull Lake city | 292 | 2 | 26 | 62 | 63 | 63 | 50 | 26 | 194 400 |
| Fairview township | 143 | 6 | 13 | 18 | 13 | 18 | 61 | 14 | 310 600 |
| Federal Dam city | 30 | 23 | 7 | - | - | - | - | - | 38 300 |
| Gould township | 40 | 10 | 15 | 9 | 4 | 2 | - | - | 72 900 |
| Hacksack city | 77 | 21 | 32 | 19 | 2 | 3 | - | - | 78 800 |
| Hiram township | 97 | - | 22 | 19 | 14 | 28 | 14 | - | 165 600 |
| Home Brook township | - | - | - | - | - | - | - | - | - |
| Inguadona township | 53 | 3 | 2 | 21 | 21 | 6 | - | - | 150 700 |
| Kego township | 97 | 7 | 22 | 25 | 22 | 21 | - | - | 142 800 |
| Lake Shore city | 333 | 7 | 45 | 41 | 42 | 91 | 77 | 30 | 238 400 |
| Leech Lake township | 91 | - | 17 | 17 | 29 | 18 | 10 | - | 166 000 |
| Lima township | 15 | 8 | 5 | 2 | - | - | - | - | 48 300 |
| Longville city | 53 | 4 | 26 | 5 | 7 | 7 | 4 | - | 86 500 |
| Loon Lake township | 25 | 2 | 12 | 7 | 4 | - | - | - | 86 300 |
| McKinley township | 11 | 4 | 7 | - | - | - | - | - | 53 000 |
| Maple township | 18 | 8 | 2 | 2 | - | 6 | - | - | 95 000 |
| May township | 65 | 6 | 49 | 5 | 2 | 3 | - | - | 85 200 |

Table 25. Home Value: 2000—Con.

[Data based on a sample (except Tables 65-68). For information on confidentiality protection, coverage, sampling error, and nonsampling error, see Appendix G. For location of definitions, see "How to Use This Census Report"]

| State County County Subdivision Place | Specified owner- occupied housing units | Value of home | | | | | | | |
|--|---|-----------------------|----------------------------|------------------------------|------------------------------|------------------------------|------------------------------|----------------------|---------------------|
| | | Less than \$50,000 | \$50,000 to \$99,999 | \$100,000 to \$149,999 | \$150,000 to \$199,999 | \$200,000 to \$299,999 | \$300,000 to \$499,999 | \$500,000 or more | Median (dollars) |
| Cass County—Con. | | | | | | | | | |
| Meadow Brook township | 10 | 8 | 2 | - | - | - | - | - | 22 500 |
| Moose Lake township | 2 | - | 2 | - | - | - | - | - | 85 000 |
| Motley city (part) | - | - | - | - | - | - | - | - | - |
| North Cass UT | 49 | 32 | - | 16 | - | 1 | - | - | 36 600 |
| North Central Cass UT | 3 | - | - | - | - | - | 2 | 1 | 375 000 |
| Otter Tail Peninsula township | 8 | - | - | - | 4 | 2 | - | - | 162 500 |
| Pike Bay township | 181 | 68 | 95 | 9 | 4 | 5 | - | - | 58 700 |
| Pillager city | 105 | 46 | 43 | 16 | - | - | - | - | 56 500 |
| Pine Lake township | 49 | 7 | 18 | 5 | 4 | 4 | 9 | 2 | 98 300 |
| Pine River city | 207 | 72 | 112 | 19 | 4 | - | - | - | 60 600 |
| Pine River township | 166 | 21 | 93 | 47 | 2 | 3 | - | - | 75 700 |
| Ponto Lake township | 154 | 13 | 39 | 54 | 22 | 24 | 2 | - | 118 900 |
| Poplar township | 7 | 7 | - | - | - | - | - | - | 23 800 |
| Powers township | 165 | 15 | 66 | 60 | 19 | 2 | 3 | - | 101 300 |
| Remer city | 102 | 50 | 51 | 1 | - | - | - | - | 50 700 |
| Remer township | 28 | 4 | 21 | 3 | - | - | - | - | 85 700 |
| Rogers township | 17 | 3 | - | - | 14 | - | - | - | 165 300 |
| Salem township | 6 | - | 4 | 2 | - | - | - | - | 85 000 |
| Shingobee township | 412 | 19 | 85 | 84 | 91 | 83 | 42 | 8 | 158 700 |
| Slater township | 44 | 7 | 18 | 13 | 4 | 2 | - | - | 92 500 |
| Smoky Hollow township | 10 | 3 | 7 | - | - | - | - | - | 54 000 |
| Sylvan township | 367 | 28 | 150 | 106 | 49 | 25 | 6 | 3 | 102 100 |
| Thunder Lake township | 73 | - | 13 | 16 | 9 | 22 | 6 | 7 | 181 300 |
| Torrey township | 14 | - | 7 | 2 | 5 | - | - | - | 107 500 |
| Trelpe township | 37 | 6 | 9 | 4 | 8 | 10 | - | - | 146 900 |
| Turtle Lake township | 126 | 16 | 42 | 23 | 7 | 17 | 21 | - | 110 400 |
| Wabedo township | 145 | 7 | 28 | 54 | 22 | 20 | 14 | - | 127 100 |
| Wahnena UT | - | - | - | - | - | - | - | - | - |
| Walden township | 30 | 8 | 8 | 14 | - | - | - | - | 95 000 |
| Walker city | 248 | 32 | 123 | 49 | 19 | 19 | 6 | - | 90 000 |
| Wilkinson township | 19 | - | 8 | 5 | - | 6 | - | - | 112 500 |
| Wilson township | 96 | 19 | 48 | 17 | 12 | - | - | - | 82 100 |
| Woodrow township | 226 | 10 | 39 | 76 | 48 | 39 | 10 | 4 | 140 900 |
| Chippewa County | | | | | | | | | |
| Big Bend township | 38 | 14 | 16 | 8 | - | - | - | - | 61 400 |
| Clara City city | 440 | 168 | 206 | 48 | 16 | - | 2 | - | 58 500 |
| Crate township | 36 | 8 | 20 | 4 | 2 | - | 2 | - | 75 600 |
| Grace township | 8 | 2 | 2 | 4 | - | - | - | - | 100 000 |
| Granite Falls township | 25 | 4 | 17 | 2 | 2 | - | - | - | 94 300 |
| Granite Falls city (part) | 245 | 67 | 117 | 38 | 14 | 7 | 2 | - | 67 600 |
| Havelock township | 26 | 12 | 10 | 2 | - | 2 | - | - | 52 500 |
| Kragero township | 20 | 6 | 8 | 6 | - | - | - | - | 80 000 |
| Leenthrop township | 49 | 12 | 25 | 9 | - | 3 | - | - | 76 300 |
| Lone Tree township | 34 | 2 | 16 | 8 | 2 | 6 | - | - | 98 300 |
| Louriston township | 20 | 7 | 7 | 4 | - | 2 | - | - | 70 000 |
| Mandt township | 35 | 8 | 25 | - | - | - | 2 | - | 61 700 |
| Maynard city | 104 | 62 | 40 | 2 | - | - | - | - | 35 600 |
| Milan city | 112 | 97 | 13 | - | - | 2 | - | - | 29 200 |
| Montevideo city | 1 501 | 531 | 737 | 195 | 27 | 10 | 1 | - | 62 500 |
| Rheiderland township | 60 | 9 | 23 | 16 | 8 | 2 | 2 | - | 95 000 |
| Rosewood township | 39 | 11 | 16 | 9 | 3 | - | - | - | 81 900 |
| Sparta township | 191 | 42 | 70 | 58 | 17 | 4 | - | - | 87 700 |
| Stoneham township | 29 | 2 | 15 | 8 | 3 | - | 1 | - | 86 400 |
| Tunsberg township | 22 | 2 | 6 | 10 | - | 4 | - | - | 118 800 |
| Watson city | 60 | 47 | 11 | - | 2 | - | - | - | 35 000 |
| Woods township | 9 | 3 | 4 | 2 | - | - | - | - | 73 800 |
| Chisago County | | | | | | | | | |
| Amador township | 86 | - | 56 | 18 | 12 | - | - | - | 94 100 |
| Center City city | 179 | - | 49 | 52 | 41 | 28 | 7 | 2 | 140 100 |
| Chisago City city | 540 | 10 | 139 | 248 | 54 | 57 | 27 | 5 | 127 200 |
| Chisago Lake township | 754 | 6 | 72 | 207 | 224 | 191 | 49 | 5 | 172 100 |
| Fish Lake township | 303 | 3 | 97 | 118 | 58 | 18 | 9 | - | 122 600 |
| Franconia township | 139 | - | 15 | 37 | 32 | 47 | 8 | - | 177 300 |
| Harris city | 218 | 6 | 88 | 88 | 31 | 3 | 2 | - | 107 100 |
| Lent township | 436 | - | 32 | 202 | 152 | 50 | - | - | 147 100 |
| Lindstrom city | 866 | - | 282 | 342 | 173 | 52 | 17 | - | 124 400 |
| Nessel township | 367 | 6 | 80 | 158 | 75 | 36 | 10 | 2 | 128 700 |
| North Branch city | 1 866 | 14 | 361 | 1 058 | 297 | 132 | 4 | - | 124 500 |
| Rush City city | 378 | 36 | 237 | 88 | 13 | 4 | - | - | 83 800 |
| Rushseba township | 103 | 9 | 37 | 37 | 11 | 9 | - | - | 107 200 |
| Shafer city | 58 | - | 25 | 31 | 2 | - | - | - | 105 000 |
| Shafer township | 75 | - | 6 | 30 | 33 | 6 | - | - | 152 100 |
| Stacy city | 203 | 2 | 47 | 138 | 14 | 2 | - | - | 118 800 |
| Sunrise township | 166 | 5 | 30 | 78 | 39 | 9 | 4 | 1 | 131 700 |
| Taylor Falls city | 229 | 2 | 111 | 86 | 22 | 6 | 2 | - | 100 700 |
| Wyoming city | 796 | - | 105 | 459 | 148 | 72 | 8 | 4 | 136 900 |
| Wyoming township | 1 118 | 3 | 88 | 302 | 372 | 267 | 86 | - | 165 800 |
| Clay County | | | | | | | | | |
| Alliance township | 48 | 9 | 22 | 9 | 2 | 2 | 2 | 2 | 81 700 |
| Barnesville city | 636 | 146 | 367 | 101 | 9 | 13 | - | - | 76 100 |
| Barnesville township | 25 | - | 20 | 2 | 3 | - | - | - | 83 000 |
| Comstock city | 47 | 22 | 18 | 7 | - | - | - | - | 61 300 |
| Cromwell township | 49 | 4 | 31 | 8 | 4 | 2 | - | - | 84 400 |
| Dilworth city | 686 | 76 | 427 | 132 | 44 | 7 | - | - | 77 100 |
| Egdon township | 45 | 4 | 31 | 8 | - | 2 | - | - | 83 900 |
| Elkton township | 59 | 8 | 19 | 22 | 8 | 2 | - | - | 104 200 |
| Elmwood township | 93 | 4 | 43 | 30 | 12 | 2 | - | 2 | 99 700 |
| Felton city | 63 | 34 | 26 | 3 | - | - | - | - | 43 800 |
| Felton township | 20 | - | 16 | 2 | 2 | - | - | - | 84 000 |
| Flowing township | 26 | 3 | 14 | 6 | - | 3 | - | - | 87 800 |
| Georgetown city | 23 | 8 | 15 | - | - | - | - | - | 54 400 |
| Georgetown township | 38 | 2 | 24 | 8 | - | 2 | - | 2 | 85 600 |
| Glyndon city | 240 | 41 | 126 | 69 | 4 | - | - | - | 78 800 |
| Glyndon township | 61 | - | 35 | 22 | 4 | - | - | - | 92 500 |
| Goose Prairie township | 28 | 13 | 8 | 5 | - | - | - | 2 | 55 000 |

Table 25. Home Value: 2000—Con.

[Data based on a sample (except Tables 65-68). For information on confidentiality protection, coverage, sampling error, and nonsampling error, see Appendix G. For location of definitions, see "How to Use This Census Report"]

| State County County Subdivision Place | Specified owner- occupied housing units | Value of home | | | | | | | |
|--|---|-----------------------|----------------------------|------------------------------|------------------------------|------------------------------|------------------------------|----------------------|---------------------|
| | | Less than \$50,000 | \$50,000 to \$99,999 | \$100,000 to \$149,999 | \$150,000 to \$199,999 | \$200,000 to \$299,999 | \$300,000 to \$499,999 | \$500,000 or more | Median (dollars) |
| Clay County—Con. | | | | | | | | | |
| Hagen township | 4 | - | 2 | 2 | - | - | - | - | 90 000 |
| Hawley city | 448 | 72 | 281 | 75 | 16 | - | 2 | 2 | 75 400 |
| Hawley township | 81 | 3 | 30 | 36 | 12 | - | - | - | 111 700 |
| Highland Grove township | 32 | 4 | 26 | 2 | - | - | - | - | 72 700 |
| Hitterdal city | 58 | 41 | 17 | - | - | - | - | - | 40 800 |
| Holy Cross township | 25 | - | 8 | 13 | 2 | - | 2 | - | 112 500 |
| Humboldt township | 35 | 4 | 16 | 13 | 2 | - | - | - | 93 800 |
| Keene township | 10 | 3 | 5 | - | 2 | - | - | - | 80 000 |
| Kragnes township | 54 | 5 | 30 | 19 | - | - | - | - | 91 100 |
| Kurtz township | 79 | - | 27 | 19 | 18 | 12 | - | 3 | 137 500 |
| Moland township | 58 | 1 | 36 | 17 | 4 | - | - | - | 92 000 |
| Moorhead city | 6 517 | 405 | 3 981 | 1 473 | 496 | 141 | 21 | - | 86 100 |
| Moorhead township | 108 | - | 41 | 44 | 18 | 3 | - | 2 | 109 800 |
| Morken township | 41 | - | 28 | 10 | 3 | - | - | - | 94 200 |
| Oakport township | 489 | 15 | 152 | 234 | 60 | 26 | - | 2 | 112 700 |
| Oakport CDP | 409 | 10 | 117 | 205 | 58 | 19 | - | - | 114 500 |
| Parke township | 73 | 10 | 19 | 24 | 10 | 10 | - | - | 112 500 |
| Riverton township | 68 | 4 | 30 | 26 | 6 | 2 | - | - | 100 000 |
| Sabin city | 135 | 33 | 95 | 7 | - | - | - | - | 72 400 |
| Skree township | 12 | - | 5 | 4 | - | 3 | - | - | 112 500 |
| Spring Prairie township | 30 | 3 | 12 | 8 | 2 | 3 | - | 2 | 100 000 |
| Tansem township | 18 | 4 | 10 | 2 | 2 | - | - | - | 75 000 |
| Ulen city | 136 | 81 | 53 | - | 2 | - | - | - | 41 300 |
| Ulen township | 14 | 6 | 5 | 3 | - | - | - | - | 53 300 |
| Viding township | 15 | 2 | 10 | 3 | - | - | - | - | 87 500 |
| Clearwater County | 1 074 | 525 | 408 | 94 | 29 | 11 | 4 | 3 | 51 300 |
| Bagley city | 276 | 170 | 88 | 15 | 3 | - | - | - | 42 600 |
| Bear Creek township | 4 | - | 4 | - | - | - | - | - | 65 000 |
| Clearbrook city | 129 | 83 | 40 | 6 | - | - | - | - | 41 600 |
| Clover township | - | - | - | - | - | - | - | - | - |
| Copley township | 130 | 11 | 83 | 31 | 3 | 2 | - | - | 88 200 |
| Dudley township | 12 | 8 | 2 | 2 | - | - | - | - | 35 000 |
| Eddy township | 30 | 9 | 16 | - | 5 | - | - | - | 75 000 |
| Falk township | 30 | 10 | 16 | - | - | - | 4 | - | 80 000 |
| Gonvick city | 90 | 70 | 15 | 3 | 2 | - | - | - | 39 400 |
| Greenwood township | 8 | 8 | - | - | - | - | - | - | 30 000 |
| Hangaard township | - | - | - | - | - | - | - | - | - |
| Holst township | 21 | 5 | 9 | 4 | - | 3 | - | - | 72 500 |
| Itasca township | 8 | 4 | 2 | 2 | - | - | - | - | 50 000 |
| La Prairie township | 44 | 22 | 13 | - | 3 | 3 | - | 3 | 50 000 |
| Elbow Lake CDP (part) | - | - | - | - | - | - | - | - | - |
| Rice Lake CDP | 25 | 16 | 6 | - | - | - | - | 3 | 20 800 |
| Leon township | 37 | 16 | 18 | 3 | - | - | - | - | 54 200 |
| Leonard city | 9 | 4 | 2 | - | - | 3 | - | - | 52 500 |
| Minerva township | 27 | 12 | 10 | 3 | 2 | - | - | - | 55 000 |
| Moose Creek township | 12 | 1 | 11 | - | - | - | - | - | 63 300 |
| Nora township | 22 | 4 | 13 | 5 | - | - | - | - | 70 000 |
| North Clearwater UT | 13 | 5 | 8 | - | - | - | - | - | 63 800 |
| Pine Lake township | 33 | 19 | 12 | 2 | - | - | - | - | 47 900 |
| Popple township | 33 | 17 | 16 | - | - | - | - | - | 48 800 |
| Rice township | 11 | 5 | 2 | 2 | 2 | - | - | - | 72 500 |
| Shevlin city | 39 | 28 | 9 | 2 | - | - | - | - | 32 300 |
| Shevlin township | 13 | 10 | 3 | - | - | - | - | - | 44 200 |
| Sinclair township | 15 | 2 | 6 | 5 | 2 | - | - | - | 87 500 |
| South Clearwater UT | 23 | - | 7 | 9 | 7 | - | - | - | 137 500 |
| Winsor township | 5 | 2 | 3 | - | - | - | - | - | 71 700 |
| Cook County | 1 155 | 102 | 427 | 255 | 142 | 168 | 48 | 13 | 107 700 |
| East Cook UT | 153 | 8 | 61 | 2 | 25 | 32 | 25 | - | 172 900 |
| Grand Marais city | 326 | 25 | 139 | 109 | 43 | 10 | - | - | 99 800 |
| Grand Portage UT | 102 | 31 | 55 | 11 | - | 3 | 2 | - | 68 000 |
| Lutsen township | 82 | 8 | 16 | 18 | 24 | 6 | 6 | 4 | 148 200 |
| Schroeder township | 66 | 4 | 18 | 16 | 6 | 15 | 7 | - | 138 600 |
| Tofte township | 65 | 4 | 19 | 10 | 14 | 16 | 2 | - | 147 900 |
| West Cook UT | 361 | 22 | 119 | 89 | 30 | 86 | 6 | 9 | 116 500 |
| Cottonwood County | 2 977 | 1 470 | 1 188 | 224 | 48 | 43 | 2 | 2 | 50 600 |
| Amboy township | 33 | 13 | 18 | - | - | 2 | - | - | 54 400 |
| Amo township | 16 | 6 | 8 | - | 2 | - | - | - | 60 000 |
| Ann township | 24 | 18 | 6 | - | - | - | - | - | 32 500 |
| Bingham Lake city | 44 | 27 | 13 | 2 | - | 2 | - | - | 37 500 |
| Carson township | 59 | 29 | 26 | - | 1 | 3 | - | - | 55 000 |
| Comfrey city (part) | 4 | 4 | - | - | - | - | - | - | 30 000 |
| Dale township | 14 | 4 | 6 | 4 | - | - | - | - | 92 500 |
| Delton township | 7 | 4 | 1 | - | 2 | - | - | - | 48 800 |
| Germantown township | 21 | 4 | 6 | 5 | - | 6 | - | - | 106 300 |
| Great Bend township | 44 | 8 | 13 | 20 | 3 | - | - | - | 102 800 |
| Highwater township | 21 | 5 | 9 | 5 | - | 2 | - | - | 82 500 |
| Jeffers city | 135 | 125 | 8 | 2 | - | - | - | - | 23 900 |
| Lakeside township | 55 | 15 | 24 | 13 | - | 3 | - | - | 67 200 |
| Midway township | 52 | 16 | 28 | 4 | 4 | - | - | - | 61 400 |
| Mountain Lake city | 618 | 386 | 193 | 29 | 10 | - | - | - | 42 800 |
| Mountain Lake township | 42 | 13 | 21 | 8 | - | - | - | - | 58 900 |
| Rose Hill township | 12 | 10 | 2 | - | - | - | - | - | 27 500 |
| Selma township | 33 | 7 | 12 | 4 | 5 | 5 | - | - | 78 300 |
| Southbrook township | 14 | 3 | 6 | 5 | - | - | - | - | 85 000 |
| Springfield township | 23 | 9 | 14 | - | - | - | - | - | 53 100 |
| Storden city | 92 | 83 | 7 | 2 | - | - | - | - | 24 600 |
| Storden township | 18 | 12 | 2 | 2 | 2 | - | - | - | 32 500 |
| Westbrook city | 274 | 205 | 61 | 2 | 2 | 2 | 2 | - | 29 600 |
| Westbrook township | 26 | 10 | 11 | 5 | - | - | - | - | 72 000 |
| Windom city | 1 296 | 454 | 693 | 112 | 17 | 18 | - | 2 | 63 600 |
| Crow Wing County | 12 522 | 1 208 | 4 545 | 3 148 | 1 749 | 1 141 | 584 | 147 | 107 500 |
| Baxter city | 1 663 | - | 500 | 697 | 345 | 115 | 6 | - | 121 600 |
| Bay Lake township | 232 | 15 | 50 | 55 | 53 | 48 | 11 | - | 146 400 |
| Brainerd city | 2 520 | 531 | 1 533 | 301 | 113 | 25 | 17 | - | 70 800 |

Table 25. Home Value: 2000—Con.

[Data based on a sample (except Tables 65-68). For information on confidentiality protection, coverage, sampling error, and nonsampling error, see Appendix G. For location of definitions, see "How to Use This Census Report"]

| State County County Subdivision Place | Specified owner- occupied housing units | Value of home | | | | | | | | Median (dollars) |
|--|---|-----------------------|----------------------------|------------------------------|------------------------------|------------------------------|------------------------------|----------------------|---------|---------------------|
| | | Less than \$50,000 | \$50,000 to \$99,999 | \$100,000 to \$149,999 | \$150,000 to \$199,999 | \$200,000 to \$299,999 | \$300,000 to \$499,999 | \$500,000 or more | | |
| Crow Wing County—Con. | | | | | | | | | | |
| Breezy Point city | 341 | 12 | 89 | 112 | 60 | 44 | 20 | 4 | 134 400 | |
| Center township | 192 | 6 | 61 | 46 | 48 | 24 | 7 | - | 132 300 | |
| Crosby city | 633 | 237 | 331 | 31 | 16 | 8 | 10 | - | 57 000 | |
| Crosslake city | 652 | 8 | 78 | 119 | 122 | 175 | 98 | 52 | 199 500 | |
| Crow Wing township | 144 | 16 | 62 | 43 | 12 | 11 | - | - | 97 000 | |
| Cuyuna city | 41 | 7 | 8 | 12 | 10 | 2 | 2 | - | 117 200 | |
| Daggett Brook township | 23 | 8 | 12 | 3 | - | - | - | - | 62 500 | |
| Dean Lake UT | - | - | - | - | - | - | - | - | - | |
| Deerwood city | 119 | 14 | 47 | 35 | 12 | 4 | 4 | 3 | 98 500 | |
| Deerwood township | 318 | 13 | 45 | 101 | 83 | 61 | 15 | - | 150 000 | |
| Emily city | 228 | 15 | 76 | 48 | 44 | 29 | 16 | - | 118 500 | |
| Fairfield township | 45 | - | 14 | 11 | 8 | 12 | - | - | 143 100 | |
| Fifty Lakes city | 119 | 4 | 26 | 35 | 30 | 12 | 5 | 7 | 140 800 | |
| Fort Ripley city | 23 | 2 | 14 | 7 | - | - | - | - | 91 000 | |
| Fort Ripley township | 104 | 8 | 39 | 33 | 16 | 8 | - | - | 108 300 | |
| Gail Lake township | 8 | 2 | 4 | - | - | 2 | - | - | 90 000 | |
| Garrison city | 27 | 9 | 4 | 10 | 4 | - | - | - | 101 300 | |
| Garrison township | 166 | 3 | 71 | 44 | 33 | 13 | 2 | - | 109 400 | |
| Ideal township | 328 | 2 | 37 | 66 | 45 | 66 | 88 | 24 | 220 600 | |
| Irondale township | 233 | 16 | 100 | 67 | 30 | 12 | 8 | - | 100 300 | |
| Ironton city | 131 | 49 | 77 | 5 | - | - | - | - | 57 200 | |
| Jenkins city | 47 | 10 | 25 | 6 | 4 | - | 2 | - | 69 600 | |
| Jenkins township | 101 | - | 8 | 19 | 35 | 21 | 14 | 4 | 184 000 | |
| Lake Edwards township | 440 | 35 | 101 | 110 | 85 | 78 | 28 | 3 | 134 900 | |
| Little Pine township | 4 | - | 2 | - | 2 | - | - | - | 137 500 | |
| Long Lake township | 148 | 12 | 50 | 54 | 20 | 6 | 6 | - | 108 800 | |
| Manhattan Beach city | 9 | - | 2 | - | - | 2 | 5 | - | 325 000 | |
| Maple Grove township | 97 | 4 | 35 | 29 | 11 | 5 | 13 | - | 121 600 | |
| Mission township | 173 | 9 | 29 | 22 | 27 | 58 | 28 | - | 198 400 | |
| Nisswa city | 607 | 17 | 139 | 150 | 122 | 84 | 79 | 16 | 149 100 | |
| Nokay Lake township | 98 | 13 | 46 | 28 | 8 | 3 | - | - | 90 900 | |
| Oak Lawn township | 305 | 17 | 134 | 100 | 26 | 20 | - | 8 | 100 500 | |
| Pelican township | 127 | 5 | 15 | 28 | 32 | 30 | 15 | 2 | 170 400 | |
| Pequot Lakes city | 195 | 17 | 113 | 56 | 2 | 2 | 5 | - | 82 400 | |
| Perry Lake township | 35 | 2 | 19 | 9 | 5 | - | - | - | 96 800 | |
| Platte Lake township | 9 | 4 | 3 | 2 | - | - | - | - | 52 500 | |
| Rabbit Lake township | 40 | - | 3 | 17 | 9 | 8 | 3 | - | 150 000 | |
| Riverton city | 47 | 14 | 28 | 4 | - | - | 1 | - | 71 400 | |
| Roosevelt township | 133 | 26 | 47 | 22 | 16 | 19 | 3 | - | 93 500 | |
| Ross Lake township | 30 | - | 20 | 6 | 2 | 2 | - | - | 95 500 | |
| St. Mathias township | 23 | - | 16 | 4 | 3 | - | - | - | 83 800 | |
| Sibley township | 208 | 4 | 66 | 78 | 41 | 11 | 8 | - | 123 000 | |
| Timothy township | 18 | 3 | 4 | - | - | 2 | 3 | 6 | 275 000 | |
| Trommald city | 17 | 13 | 2 | 2 | - | - | - | - | 36 300 | |
| West Crow Wing UT | 1 232 | 18 | 344 | 503 | 194 | 104 | 53 | 16 | 123 600 | |
| Wolford township | 89 | 8 | 16 | 18 | 21 | 15 | 9 | 2 | 153 900 | |
| Dakota County | | | | | | | | | | |
| Apple Valley city | 12 932 | 46 | 905 | 34 707 | 25 057 | 15 907 | 4 956 | 597 | 152 400 | |
| Burnsville city | 13 766 | 49 | 790 | 5 116 | 3 550 | 2 536 | 719 | 60 | 154 300 | |
| Castle Rock township | 293 | - | 16 | 68 | 5 319 | 1 795 | 545 | 40 | 155 900 | |
| Coates city | 34 | - | 10 | 20 | 109 | 89 | 9 | 2 | 178 100 | |
| Douglas township | 103 | - | 2 | 33 | 26 | 36 | 6 | - | 109 700 | |
| Eagan city | 16 026 | 45 | 1 298 | 5 072 | 4 541 | 3 765 | 1 205 | 100 | 164 500 | |
| Empire township | 394 | - | 17 | 147 | 173 | 57 | - | - | 159 600 | |
| Eureka township | 290 | - | 3 | 51 | 96 | 120 | 20 | - | 197 400 | |
| Farmington city | 3 519 | - | 174 | 1 763 | 1 262 | 320 | - | - | 146 200 | |
| Greenvale township | 106 | 2 | 4 | 18 | 27 | 45 | 10 | - | 203 300 | |
| Hampton city | 124 | - | 32 | 71 | 16 | 5 | - | - | 120 300 | |
| Hampton township | 154 | - | 6 | 35 | 35 | 63 | 12 | 3 | 201 200 | |
| Hastings city (part) | 4 287 | 12 | 536 | 2 462 | 831 | 364 | 80 | 2 | 131 700 | |
| Inver Grove Heights city | 7 226 | 43 | 912 | 3 014 | 1 441 | 1 305 | 427 | 84 | 144 800 | |
| Lakeville city | 11 047 | 52 | 339 | 3 429 | 3 428 | 2 770 | 948 | 81 | 170 400 | |
| Lilydale city | 76 | - | 3 | 7 | 18 | 28 | 20 | - | 245 500 | |
| Marshall township | 239 | - | 2 | 41 | 79 | 87 | 30 | - | 198 500 | |
| Mendota city | 53 | 5 | 21 | 12 | 6 | 4 | - | 5 | 101 300 | |
| Mendota Heights city | 3 443 | 7 | 88 | 663 | 855 | 1 072 | 667 | 91 | 209 000 | |
| Miesville city | 30 | - | 4 | 13 | 13 | - | - | - | 141 700 | |
| New Trier city | 25 | - | 7 | 18 | - | - | - | - | 122 900 | |
| Nininger township | 220 | - | 14 | 46 | 80 | 49 | 20 | 11 | 176 600 | |
| Northfield city (part) | 200 | - | 18 | 47 | 51 | 82 | 2 | - | 185 200 | |
| Randolph city | 88 | 2 | 40 | 34 | 8 | 4 | - | - | 103 100 | |
| Randolph township | 163 | - | 10 | 43 | 41 | 44 | 19 | 6 | 185 800 | |
| Ravenna township | 589 | 3 | 8 | 147 | 264 | 151 | 14 | 2 | 173 900 | |
| Rosemount city | 3 815 | 4 | 191 | 1 562 | 1 289 | 664 | 90 | 15 | 154 100 | |
| Sciota township | 50 | - | 6 | 12 | 20 | 9 | 3 | - | 165 900 | |
| South St. Paul city | 5 419 | 86 | 1 856 | 2 937 | 443 | 84 | 7 | 6 | 110 300 | |
| Sunfish Lake city | 156 | - | - | 7 | 12 | 19 | 31 | 87 | 538 800 | |
| Vermillion city | 133 | - | 25 | 85 | 23 | - | - | - | 123 600 | |
| Vermillion township | 240 | 2 | 11 | 85 | 86 | 39 | 15 | 2 | 163 400 | |
| Waterford township | 114 | - | 27 | 35 | 29 | 17 | 6 | - | 132 100 | |
| West St. Paul city | 4 640 | 33 | 1 004 | 2 386 | 882 | 284 | 51 | - | 124 100 | |
| Dodge County | | | | | | | | | | |
| Ashland township | 53 | - | 24 | 127 | 5 | 3 | - | 6 | 97 100 | |
| Blooming Prairie city (part) | - | - | - | - | - | - | - | - | 110 400 | |
| Canisteo township | 70 | 3 | 15 | 27 | 12 | 13 | - | - | 125 000 | |
| Claremont city | 145 | 22 | 106 | 10 | 4 | 3 | - | - | 74 500 | |
| Claremont township | 80 | - | 39 | 19 | 16 | 6 | - | - | 102 800 | |
| Concord township | 91 | 9 | 35 | 25 | 20 | 2 | - | - | 102 300 | |
| Dodge Center city | 535 | 77 | 335 | 102 | 18 | 3 | - | - | 80 200 | |
| Ellington township | 35 | 6 | 17 | 8 | 2 | 2 | - | - | 93 100 | |
| Hayfield city | 338 | 41 | 223 | 54 | 18 | 2 | - | - | 83 700 | |
| Hayfield township | 66 | 4 | 30 | 20 | 6 | 6 | - | - | 95 000 | |
| Kasson city | 1 094 | 22 | 454 | 483 | 118 | 11 | 6 | - | 107 400 | |
| Mantorville city | 297 | 10 | 117 | 92 | 31 | 41 | 4 | 2 | 110 300 | |
| Mantorville township | 367 | 3 | 49 | 89 | 93 | 92 | 37 | 4 | 167 700 | |
| Milton township | 84 | 8 | 20 | 14 | 24 | 18 | - | - | 150 000 | |

Table 25. Home Value: 2000—Con.

[Data based on a sample (except Tables 65-68). For information on confidentiality protection, coverage, sampling error, and nonsampling error, see Appendix G. For location of definitions, see "How to Use This Census Report"]

| State County County Subdivision Place | Specified owner- occupied housing units | Value of home | | | | | | | |
|--|---|-----------------------|----------------------------|------------------------------|------------------------------|------------------------------|------------------------------|----------------------|---------------------|
| | | Less than \$50,000 | \$50,000 to \$99,999 | \$100,000 to \$149,999 | \$150,000 to \$199,999 | \$200,000 to \$299,999 | \$300,000 to \$499,999 | \$500,000 or more | Median (dollars) |
| Dodge County—Con. | | | | | | | | | |
| Ripley township | 31 | - | 14 | 11 | 6 | - | - | - | 107 500 |
| Vernon township | 55 | 2 | 20 | 24 | 9 | - | - | - | 111 500 |
| Wasioja township | 160 | 11 | 48 | 73 | 26 | 2 | - | - | 112 200 |
| West Concord city | 268 | 60 | 172 | 32 | 2 | 2 | - | - | 69 000 |
| Westfield township | 60 | 5 | 20 | 23 | 10 | 2 | - | - | 108 300 |
| Douglas County | 7 273 | 640 | 2 896 | 1 944 | 1 003 | 614 | 145 | 31 | 102 300 |
| Alexandria city | 1 666 | 148 | 966 | 422 | 86 | 44 | - | - | 85 100 |
| Alexandria township | 1 341 | 14 | 432 | 435 | 259 | 159 | 29 | 13 | 123 800 |
| Belle River township | 22 | 2 | 11 | 6 | - | - | 3 | - | 83 300 |
| Brandon city | 112 | 30 | 76 | 6 | - | - | - | - | 70 800 |
| Brandon township | 153 | 10 | 45 | 49 | 35 | 14 | - | - | 123 400 |
| Carlos city | 101 | 26 | 68 | 7 | - | - | - | - | 61 600 |
| Carlos township | 497 | 14 | 73 | 149 | 102 | 109 | 34 | 16 | 155 800 |
| Evansville city | 154 | 59 | 84 | 9 | - | 2 | - | - | 56 900 |
| Evansville township | 20 | - | 18 | - | 2 | - | - | - | 78 900 |
| Forada city | 49 | 12 | 26 | 6 | 3 | 2 | - | - | 75 900 |
| Garfield city | 62 | 15 | 42 | 2 | 3 | - | - | - | 67 300 |
| Holmes City township | 145 | 10 | 41 | 42 | 29 | 17 | 6 | - | 122 400 |
| Hudson township | 143 | 13 | 43 | 36 | 32 | 17 | 2 | - | 130 300 |
| Ida township | 250 | - | 50 | 85 | 63 | 39 | 13 | - | 143 600 |
| Kensington city | 85 | 60 | 20 | 5 | - | - | - | - | 37 500 |
| La Grand township | 1 079 | 13 | 342 | 306 | 238 | 138 | 42 | - | 129 100 |
| Lake Mary township | 181 | 7 | 56 | 78 | 30 | 10 | - | - | 113 500 |
| Leaf Valley township | 91 | - | 17 | 29 | 26 | 13 | 4 | 2 | 149 300 |
| Lund township | 50 | 16 | 16 | 12 | 6 | - | - | - | 77 500 |
| Millerville city | 26 | 13 | 13 | - | - | - | - | - | 50 000 |
| Millerville township | 27 | 12 | - | 6 | 7 | 2 | - | - | 109 400 |
| Miltona city | 88 | 24 | 58 | 6 | - | - | - | - | 74 600 |
| Miltona township | 164 | 2 | 41 | 56 | 29 | 30 | 6 | - | 137 900 |
| Moe township | 137 | 2 | 16 | 67 | 30 | 18 | 4 | - | 141 200 |
| Nelson city | 34 | 11 | 21 | 2 | - | - | - | - | 65 000 |
| Orange township | 39 | - | 18 | 19 | 2 | - | - | - | 102 500 |
| Osakis city (part) | 384 | 115 | 207 | 48 | 14 | - | - | - | 62 500 |
| Osakis township | 85 | 5 | 48 | 29 | 3 | - | - | - | 93 000 |
| Solem township | 30 | 3 | 18 | 9 | - | - | - | - | 85 000 |
| Spruce Hill township | 17 | - | 9 | 8 | - | - | - | - | 98 800 |
| Urness township | 41 | 4 | 21 | 10 | 4 | - | 2 | - | 94 400 |
| Faribault County | 4 213 | 2 094 | 1 626 | 340 | 97 | 42 | 6 | 8 | 50 300 |
| Barber township | 35 | 10 | 13 | 4 | 3 | 3 | - | 2 | 93 100 |
| Blue Earth city | 1 034 | 323 | 568 | 102 | 39 | 2 | - | - | 62 500 |
| Blue Earth City township | 75 | 5 | 41 | 24 | 2 | 3 | - | - | 89 600 |
| Bricelyn city | 142 | 124 | 16 | - | 2 | - | - | - | 27 900 |
| Brush Creek township | 46 | 11 | 18 | 14 | 1 | 2 | - | - | 70 000 |
| Clark township | 88 | 33 | 29 | 16 | 2 | 6 | - | 2 | 80 000 |
| Delavan city | 87 | 76 | 9 | - | 2 | - | - | - | 18 800 |
| Delavan township | 51 | 15 | 21 | 9 | 6 | - | - | - | 73 800 |
| Dunbar township | 49 | 6 | 22 | 13 | 6 | - | 2 | - | 87 500 |
| Easton city | 75 | 50 | 25 | - | - | - | - | - | 42 200 |
| Elmore city | 247 | 218 | 29 | - | - | - | - | - | 25 400 |
| Elmore township | 26 | - | 18 | 7 | - | 1 | - | - | 82 500 |
| Emerald township | 51 | 15 | 17 | 14 | - | 5 | - | - | 66 400 |
| Foster township | 51 | 16 | 14 | 19 | 2 | - | - | - | 78 100 |
| Frost city | 82 | 76 | 6 | - | - | - | - | - | 30 600 |
| Jo Daviess township | 54 | 25 | 26 | 3 | - | - | - | - | 53 300 |
| Kiester city | 192 | 143 | 40 | 5 | 2 | - | 2 | - | 32 800 |
| Kiester township | 61 | 34 | 25 | 2 | - | - | - | - | 46 100 |
| Lura township | 29 | 2 | 23 | 2 | - | - | 2 | - | 65 500 |
| Minnesota Lake city (part) | 222 | 95 | 104 | 17 | 4 | 2 | - | - | 55 900 |
| Minnesota Lake township | 22 | 9 | 6 | 2 | 3 | 2 | - | - | 60 000 |
| Pilot Grove township | 32 | 16 | 7 | 5 | 2 | 2 | - | - | 50 000 |
| Prescott township | 25 | 8 | 10 | 2 | 1 | 2 | - | 2 | 77 500 |
| Rome township | 31 | 17 | 10 | 4 | - | - | - | - | 42 500 |
| Seely township | 32 | 15 | 11 | 6 | - | - | - | - | 65 000 |
| Verona township | 83 | 45 | 26 | 6 | 4 | 2 | - | - | 47 900 |
| Walnut Lake township | 54 | 12 | 28 | 12 | 2 | - | - | - | 76 700 |
| Walters city | 26 | 26 | - | - | - | - | - | - | 13 200 |
| Wells city | 721 | 368 | 289 | 46 | 12 | 6 | - | - | 49 000 |
| Winnebago city | 460 | 292 | 163 | 3 | - | 2 | - | - | 40 600 |
| Winnebago City township | 30 | 9 | 12 | 3 | 2 | 2 | - | 2 | 68 000 |
| Fillmore County | 4 107 | 909 | 2 231 | 677 | 186 | 69 | 27 | 8 | 74 400 |
| Amherst township | 15 | 2 | 13 | - | - | - | - | - | 61 700 |
| Arendahl township | 14 | - | 4 | 10 | - | - | - | - | 110 700 |
| Beaver township | 24 | 6 | 10 | 5 | 3 | - | - | - | 70 000 |
| Bloomfield township | 34 | 8 | 12 | 5 | 5 | 2 | 2 | - | 92 500 |
| Bristol township | 37 | 21 | 8 | 6 | - | - | 2 | - | 46 400 |
| Canton city | 116 | 66 | 49 | 1 | - | - | - | - | 43 300 |
| Canton township | 51 | 19 | 21 | 3 | - | 8 | - | - | 67 000 |
| Carimona township | 14 | - | 12 | 2 | - | - | - | - | 85 000 |
| Carrollton township | 21 | 4 | 11 | - | 6 | - | - | - | 66 400 |
| Chatfield city (part) | 331 | 6 | 211 | 86 | 16 | 9 | 3 | - | 91 600 |
| Chatfield township | 41 | 4 | 9 | 9 | 13 | 2 | 2 | 2 | 142 500 |
| Fillmore township | 50 | 16 | 17 | 13 | - | 2 | 2 | - | 82 500 |
| Forestville township | 41 | 16 | 12 | 10 | 3 | - | - | - | 81 300 |
| Fountain city | 95 | 21 | 41 | 27 | 6 | - | - | - | 86 300 |
| Fountain township | 32 | 1 | 19 | 6 | 2 | - | 2 | 2 | 86 000 |
| Harmony city | 336 | 89 | 204 | 30 | 13 | - | - | - | 63 900 |
| Harmony township | 16 | - | 12 | 2 | 2 | - | - | - | 80 000 |
| Holt township | 20 | 6 | 7 | 4 | - | 3 | - | - | 90 000 |
| Jordan township | 37 | 3 | 5 | 19 | 5 | 5 | - | - | 121 900 |
| Lanesboro city | 236 | 32 | 152 | 35 | 10 | 4 | 3 | - | 77 400 |
| Mabel city | 243 | 95 | 137 | 11 | - | - | - | - | 57 000 |
| Newburg township | 62 | 21 | 24 | 13 | 4 | - | - | - | 76 000 |
| Norway township | 21 | 8 | 6 | 3 | - | 2 | 2 | - | 72 500 |
| Ostrander city | 68 | 31 | 35 | 2 | - | - | - | - | 55 000 |
| Peterson city | 72 | 19 | 49 | 4 | - | - | - | - | 61 400 |

Table 25. Home Value: 2000—Con.

[Data based on a sample (except Tables 65-68). For information on confidentiality protection, coverage, sampling error, and nonsampling error, see Appendix G. For location of definitions, see "How to Use This Census Report"]

| State County County Subdivision Place | Specified owner- occupied housing units | Value of home | | | | | | | |
|--|---|-----------------------|----------------------------|------------------------------|------------------------------|------------------------------|------------------------------|----------------------|---------------------|
| | | Less than \$50,000 | \$50,000 to \$99,999 | \$100,000 to \$149,999 | \$150,000 to \$199,999 | \$200,000 to \$299,999 | \$300,000 to \$499,999 | \$500,000 or more | Median (dollars) |
| Fillmore County—Con. | | | | | | | | | |
| Pilot Mound township | 18 | 6 | 8 | - | 2 | 2 | - | - | 63 800 |
| Preble township | 19 | 8 | 4 | 7 | - | - | - | - | 53 800 |
| Preston city | 385 | 76 | 225 | 69 | 11 | 4 | - | - | 72 900 |
| Preston township | 12 | - | 6 | 4 | 2 | - | - | - | 100 000 |
| Rushford city | 478 | 73 | 290 | 88 | 21 | 4 | 2 | - | 78 400 |
| Rushford Village city | 141 | 19 | 75 | 25 | 20 | 2 | - | - | 84 500 |
| Spring Valley city | 681 | 140 | 387 | 127 | 22 | 1 | - | 4 | 76 200 |
| Spring Valley township | 74 | 6 | 27 | 17 | 14 | 8 | 2 | - | 107 700 |
| Sumner township | 32 | - | 8 | 13 | 4 | 7 | - | - | 125 000 |
| Whalan city | 32 | 16 | 14 | 2 | - | - | - | - | 45 000 |
| Wykoff city | 146 | 41 | 84 | 14 | 2 | 2 | 3 | - | 63 000 |
| York township | 62 | 30 | 23 | 5 | - | 2 | 2 | - | 50 900 |
| Freeborn County | | | | | | | | | |
| Albert Lea city | 5 047 | 2 175 | 3 932 | 1 355 | 391 | 204 | 54 | 10 | 71 400 |
| Albert Lea township | 197 | 24 | 71 | 75 | 18 | 9 | - | - | 69 700 |
| Alden city | 224 | 64 | 131 | 21 | 8 | - | - | - | 102 400 |
| Alden township | 52 | 9 | 27 | 12 | 4 | - | - | - | 65 400 |
| Bancroft township | 254 | 20 | 102 | 71 | 42 | 13 | 6 | - | 87 100 |
| Bath township | 52 | 4 | 23 | 18 | 5 | 2 | - | - | 103 600 |
| Carlston township | 46 | 6 | 19 | 17 | - | 4 | - | - | 95 000 |
| Clarks Grove city | 165 | 64 | 79 | 18 | 4 | - | - | - | 97 100 |
| Conger city | 64 | 43 | 18 | 3 | - | - | - | - | 63 000 |
| Emmons city | 142 | 58 | 70 | 14 | - | - | - | - | 43 900 |
| Freeborn city | 110 | 63 | 44 | 3 | - | - | - | - | 54 500 |
| Freeborn township | 46 | 11 | 24 | 7 | - | - | 4 | - | 42 000 |
| Freeman township | 72 | 11 | 41 | 16 | 4 | - | - | - | 74 500 |
| Geneva city | 147 | 22 | 83 | 34 | 2 | 6 | - | - | 85 500 |
| Geneva township | 90 | 12 | 46 | 13 | 6 | 11 | 2 | - | 81 100 |
| Glenville city | 231 | 77 | 121 | 31 | 2 | - | - | - | 85 500 |
| Hartland city | 95 | 36 | 54 | 5 | - | - | - | - | 62 900 |
| Hartland township | 34 | 10 | 19 | 3 | 2 | - | - | - | 81 100 |
| Hayward city | 87 | 37 | 43 | 5 | 2 | - | - | - | 63 100 |
| Hayward township | 65 | 7 | 33 | 9 | 13 | 3 | - | - | 72 200 |
| Hollandale city | 87 | 23 | 48 | 14 | 2 | - | - | - | 54 300 |
| London township | 40 | 15 | 21 | 2 | 2 | - | - | - | 92 500 |
| Manchester city | 24 | 15 | 9 | - | - | - | - | - | 74 200 |
| Manchester township | 79 | 7 | 42 | 17 | 9 | 2 | 2 | - | 61 100 |
| Mansfield township | 41 | 8 | 23 | 4 | - | 4 | 2 | - | 27 500 |
| Moscow township | 115 | 31 | 52 | 20 | 12 | - | - | - | 88 900 |
| Myrtle city | 12 | 10 | 2 | - | - | - | - | - | 67 500 |
| Newry township | 68 | 27 | 28 | 2 | 4 | 5 | 2 | - | 76 500 |
| Nunda township | 40 | 10 | 22 | 4 | 2 | - | - | 2 | 17 500 |
| Oakland township | 67 | 9 | 28 | 19 | 11 | - | - | - | 55 400 |
| Pickereel Lake township | 134 | 8 | 34 | 48 | 15 | 11 | 16 | 2 | 67 500 |
| Riceland township | 76 | 30 | 33 | 9 | 4 | - | - | - | 96 100 |
| Shell Rock township | 73 | 32 | 26 | 9 | 4 | - | - | 2 | 128 700 |
| Twin Lakes city | 45 | 37 | 4 | 4 | - | - | - | - | 73 300 |
| Goodhue County | | | | | | | | | |
| Bellechester city (part) | 39 | 4 | 25 | 8 | - | 2 | - | 21 | 116 000 |
| Belle Creek township | 49 | 6 | 16 | 7 | 12 | 8 | - | - | 71 300 |
| Belvidere township | 38 | - | 21 | 12 | 5 | - | - | - | 115 600 |
| Cannon Falls city | 916 | 9 | 290 | 388 | 154 | 66 | 9 | - | 90 000 |
| Cannon Falls township | 171 | - | 8 | 49 | 51 | 49 | 10 | 4 | 124 400 |
| Cherry Grove township | 57 | 4 | 16 | 18 | 10 | 4 | 5 | - | 173 800 |
| Dennison city (part) | 46 | 2 | 19 | 17 | 8 | - | - | - | 117 700 |
| Featherstone township | 114 | - | 25 | 44 | 24 | 18 | 3 | - | 105 600 |
| Florence township | 345 | 22 | 80 | 118 | 78 | 38 | 7 | 2 | 141 200 |
| Goodhue city | 207 | 4 | 108 | 77 | 18 | - | - | - | 127 200 |
| Goodhue township | 55 | - | 18 | 22 | 9 | 4 | 2 | - | 97 400 |
| Hay Creek township | 111 | - | 16 | 18 | 19 | 33 | 25 | - | 121 600 |
| Holden township | 43 | - | 8 | 14 | 14 | 5 | 2 | - | 206 600 |
| Kenyon city | 463 | 29 | 288 | 117 | 23 | 6 | - | - | 149 000 |
| Kenyon township | 51 | 4 | 21 | 13 | 6 | 2 | 5 | - | 87 600 |
| Lake City city (part) | 146 | - | 28 | 58 | 27 | 24 | 5 | 4 | 102 500 |
| Leon township | 128 | 4 | 17 | 43 | 34 | 23 | 7 | - | 123 900 |
| Minneola township | 79 | - | 18 | 26 | 19 | 8 | 8 | - | 150 000 |
| Pine Island city (part) | 555 | 20 | 243 | 175 | 92 | 23 | 2 | - | 140 600 |
| Pine Island township | 70 | - | 12 | 17 | 34 | 7 | - | - | 103 700 |
| Red Wing city | 3 840 | 117 | 1 368 | 1 525 | 550 | 215 | 63 | 2 | 158 300 |
| Roscoe township | 93 | - | 22 | 22 | 38 | 9 | 1 | 1 | 112 800 |
| Stanton township | 255 | - | 14 | 88 | 76 | 59 | 18 | - | 152 500 |
| Vasa township | 88 | 2 | 17 | 34 | 20 | 9 | 6 | - | 165 500 |
| Wacouta township | 115 | - | 9 | 38 | 15 | 22 | 29 | 2 | 133 900 |
| Wanamingo city | 268 | 11 | 151 | 79 | 25 | - | - | 2 | 173 900 |
| Wanamingo township | 51 | 4 | 6 | 21 | 12 | 2 | 4 | 2 | 93 800 |
| Warsaw township | 59 | 2 | 12 | 21 | 15 | 7 | - | 2 | 122 800 |
| Welch township | 66 | 2 | 2 | 12 | 28 | 15 | 7 | - | 138 500 |
| Zumbrota city | 704 | 11 | 349 | 238 | 86 | 16 | 4 | - | 173 600 |
| Zumbrota township | 71 | 2 | 10 | 35 | 18 | 4 | 2 | - | 99 100 |
| Grant County | | | | | | | | | |
| Ashby city | 124 | 45 | 79 | - | - | - | - | - | 52 900 |
| Barrett city | 96 | 67 | 21 | 4 | 2 | 2 | - | - | 60 000 |
| Delaware township | 8 | 2 | 4 | - | - | 2 | - | - | 40 000 |
| Elbow Lake city | 378 | 178 | 179 | 14 | 2 | 5 | - | - | 80 000 |
| Elbow Lake township | 31 | 7 | 22 | 2 | - | - | - | - | 52 100 |
| Elk Lake township | 33 | 4 | 8 | 11 | 3 | 2 | 5 | - | 63 000 |
| Erdahl township | 70 | 19 | 22 | 14 | 5 | 8 | 2 | - | 114 100 |
| Gorton township | 19 | 13 | 2 | 4 | - | - | - | - | 91 400 |
| Herman city | 156 | 100 | 54 | 2 | - | - | - | - | 46 800 |
| Hoffman city | 185 | 101 | 71 | 9 | 4 | - | - | - | 40 000 |
| Land township | 17 | 2 | 7 | 4 | 2 | - | 2 | - | 47 300 |
| Lawrence township | 22 | 8 | 9 | 2 | 2 | 1 | - | - | 98 300 |
| Lien township | 19 | 7 | 8 | 2 | 2 | - | - | - | 63 300 |
| Logan township | 16 | 12 | 2 | 2 | - | - | - | - | 68 300 |
| Maccsville township | 17 | 11 | 6 | - | - | - | - | - | 43 300 |
| | | | | | | | | | 38 800 |

Table 25. Home Value: 2000—Con.

[Data based on a sample (except Tables 65-68). For information on confidentiality protection, coverage, sampling error, and nonsampling error, see Appendix G. For location of definitions, see "How to Use This Census Report"]

| State County County Subdivision Place | Specified owner- occupied housing units | Value of home | | | | | | | |
|--|---|-----------------------|----------------------------|------------------------------|------------------------------|------------------------------|------------------------------|----------------------|---------------------|
| | | Less than \$50,000 | \$50,000 to \$99,999 | \$100,000 to \$149,999 | \$150,000 to \$199,999 | \$200,000 to \$299,999 | \$300,000 to \$499,999 | \$500,000 or more | Median (dollars) |
| Grant County—Con. | | | | | | | | | |
| Norcross city | 25 | 23 | 2 | - | - | - | - | - | 14 500 |
| North Ottawa township | 11 | - | 7 | 4 | - | - | - | - | 96 300 |
| Pelican Lake township | 104 | 10 | 51 | 25 | 8 | 8 | - | 2 | 90 000 |
| Pomme de Terre township | 31 | 6 | 19 | 2 | 2 | - | 2 | - | 85 000 |
| Roseville township | 20 | 8 | 8 | - | 2 | - | 2 | - | 70 000 |
| Sanford township | 17 | 4 | 7 | 6 | - | - | - | - | 77 500 |
| Stony Brook township | 22 | 9 | 4 | 7 | 2 | - | - | - | 80 000 |
| Wendell city | 77 | 67 | 10 | - | - | - | - | - | 27 500 |
| Hennepin County | 263 253 | 2 944 | 44 398 | 97 577 | 53 390 | 37 792 | 19 344 | 7 808 | 143 400 |
| Bloomington city | 22 570 | 110 | 1 631 | 10 233 | 6 169 | 3 048 | 1 143 | 236 | 147 000 |
| Brooklyn Center city | 7 407 | 20 | 3 079 | 3 923 | 245 | 102 | 23 | 15 | 105 600 |
| Brooklyn Park city | 16 638 | 160 | 2 923 | 8 597 | 3 344 | 1 286 | 283 | 45 | 131 000 |
| Champlin city | 6 318 | 20 | 404 | 3 857 | 1 180 | 652 | 171 | 34 | 137 600 |
| Chanhausen city (part) | - | - | - | - | - | - | - | - | - |
| Corcoran city | 1 284 | - | 34 | 315 | 411 | 407 | 106 | 11 | 187 300 |
| Crystal city | 6 930 | 12 | 2 130 | 4 288 | 386 | 106 | - | 8 | 112 900 |
| Dayton city (part) | 1 089 | 8 | 91 | 513 | 244 | 210 | 23 | - | 144 000 |
| Deephaven city | 1 314 | 14 | 18 | 159 | 177 | 316 | 377 | 253 | 290 800 |
| Eden Prairie city | 14 695 | 19 | 489 | 2 999 | 3 962 | 4 012 | 2 443 | 771 | 198 300 |
| Edina city | 12 422 | 11 | 153 | 1 092 | 2 729 | 3 765 | 3 170 | 1 502 | 248 500 |
| Excelsior city | 410 | - | 13 | 66 | 160 | 75 | 62 | 34 | 185 800 |
| Fort Snelling UT | - | - | - | - | - | - | - | - | - |
| Golden Valley city | 6 264 | 32 | 336 | 2 272 | 2 055 | 1 095 | 388 | 86 | 160 300 |
| Greenfield city | 480 | - | 11 | 94 | 111 | 149 | 96 | 19 | 212 500 |
| Greenwood city | 251 | - | 8 | 31 | 34 | 24 | 61 | 93 | 379 200 |
| Hanover city (part) | 80 | - | 2 | 12 | 38 | 22 | 4 | 2 | 184 200 |
| Hassan township | 545 | 2 | 26 | 141 | 168 | 180 | 26 | 2 | 171 900 |
| Hopkins city | 2 651 | 19 | 564 | 1 128 | 389 | 270 | 225 | 56 | 132 400 |
| Independence city | 693 | - | 16 | 74 | 147 | 254 | 142 | 60 | 234 900 |
| Long Lake city | 506 | - | 17 | 231 | 163 | 59 | 31 | 5 | 151 100 |
| Loretto city | 139 | 2 | - | 65 | 35 | 37 | - | - | 152 700 |
| Maple Grove city | 15 278 | 30 | 1 055 | 6 026 | 3 971 | 2 928 | 1 152 | 116 | 155 300 |
| Maple Plain city | 456 | - | 55 | 208 | 145 | 44 | 4 | - | 142 500 |
| Medicine Lake city | 110 | 2 | 3 | 5 | 14 | 31 | 50 | 5 | 300 000 |
| Medina city | 979 | - | 50 | 179 | 237 | 187 | 119 | 207 | 209 100 |
| Minneapolis city | 69 008 | 2 318 | 25 357 | 22 805 | 9 622 | 5 168 | 2 656 | 1 082 | 113 500 |
| Minnnetonka city | 13 823 | 13 | 212 | 3 146 | 4 218 | 3 713 | 1 710 | 811 | 190 100 |
| Minnnetonka Beach city | 194 | - | 2 | 6 | 11 | 25 | 41 | 109 | 583 300 |
| Minnnetrista city | 1 065 | - | 30 | 125 | 170 | 273 | 266 | 201 | 278 500 |
| Mound city | 2 841 | 19 | 412 | 1 181 | 475 | 386 | 279 | 89 | 140 300 |
| New Hope city | 4 465 | 8 | 390 | 2 828 | 1 147 | 84 | 8 | - | 136 600 |
| Orono city | 2 368 | 13 | 104 | 347 | 271 | 369 | 569 | 695 | 324 400 |
| Osseo city | 563 | - | 144 | 374 | 28 | 13 | 4 | - | 115 600 |
| Plymouth city | 16 886 | 34 | 577 | 3 483 | 4 557 | 5 539 | 2 375 | 321 | 197 600 |
| Richfield city | 9 356 | 10 | 1 051 | 6 606 | 1 503 | 156 | 18 | 12 | 128 500 |
| Robbinsdale city | 4 048 | 5 | 1 359 | 2 164 | 405 | 101 | 14 | - | 112 000 |
| Rockford city (part) | 52 | - | - | 29 | 23 | - | - | - | 146 400 |
| Rogers city | 1 125 | 2 | 17 | 245 | 430 | 400 | 27 | 4 | 186 600 |
| St. Anthony city (part) | 1 700 | 6 | 32 | 925 | 595 | 137 | 5 | - | 145 500 |
| St. Bonifacius city | 533 | - | 46 | 200 | 211 | 72 | 2 | 2 | 153 900 |
| St. Louis Park city | 11 582 | 47 | 1 428 | 6 111 | 2 436 | 1 118 | 416 | 26 | 135 800 |
| Shorewood city | 2 244 | - | 57 | 257 | 488 | 585 | 474 | 383 | 254 300 |
| Spring Park city | 215 | - | 27 | 48 | 36 | 53 | 39 | 12 | 194 200 |
| Tonka Bay city | 534 | - | 26 | 49 | 72 | 112 | 115 | 160 | 310 400 |
| Wayzata city | 986 | 8 | 17 | 134 | 168 | 203 | 193 | 263 | 281 700 |
| Woodland city | 156 | - | 2 | 6 | 10 | 26 | 34 | 78 | 500 000 |
| Houston County | 4 216 | 569 | 2 083 | 1 004 | 356 | 151 | 51 | 2 | 88 600 |
| Black Hammer township | 21 | 10 | 11 | - | - | - | - | - | 52 500 |
| Brownsville city | 142 | 33 | 71 | 20 | 2 | 14 | - | 2 | 72 500 |
| Brownsville township | 53 | 2 | 22 | 23 | 6 | - | - | - | 104 500 |
| Caledonia city | 773 | 130 | 493 | 116 | 31 | 3 | - | - | 73 400 |
| Caledonia township | 85 | 4 | 36 | 18 | 24 | 3 | - | - | 104 800 |
| Crooked Creek township | 44 | 11 | 24 | 5 | 4 | - | - | - | 86 700 |
| Eitzen city | 90 | 44 | 38 | 6 | 2 | - | - | - | 50 500 |
| Hokah city | 147 | 34 | 95 | 15 | 3 | - | - | - | 71 100 |
| Hokah township | 118 | 3 | 42 | 45 | 22 | 4 | 2 | - | 119 400 |
| Houston city | 251 | 73 | 167 | 11 | - | - | - | - | 62 200 |
| Houston township | 55 | 2 | 40 | 11 | 2 | - | - | - | 90 300 |
| Jefferson township | 8 | - | 8 | - | - | - | - | - | 60 000 |
| La Crescent city (part) | 1 313 | 18 | 581 | 452 | 153 | 64 | 45 | - | 104 900 |
| La Crescent township | 373 | 6 | 74 | 169 | 74 | 46 | 4 | - | 135 000 |
| Mayville township | 41 | 6 | 14 | 11 | 6 | 4 | - | - | 102 100 |
| Money Creek township | 70 | 15 | 40 | 10 | 5 | - | - | - | 82 700 |
| Mound Prairie township | 79 | 3 | 36 | 31 | 9 | - | - | - | 100 800 |
| Sheldon township | 14 | 3 | 7 | 4 | - | - | - | - | 82 500 |
| Spring Grove city | 380 | 138 | 215 | 23 | 4 | - | - | - | 56 800 |
| Spring Grove township | 31 | 8 | 16 | 2 | - | 5 | - | - | 61 500 |
| Union township | 42 | - | 17 | 18 | 3 | 4 | - | - | 110 000 |
| Wilmington township | 43 | 18 | 13 | 4 | 6 | 2 | - | - | 65 000 |
| Winnepago township | 24 | 2 | 18 | 4 | - | - | - | - | 80 000 |
| Yucatan township | 19 | 6 | 5 | 6 | - | 2 | - | - | 96 300 |
| Hubbard County | 3 416 | 542 | 1 224 | 807 | 388 | 353 | 91 | 11 | 97 300 |
| Akeley city | 114 | 78 | 34 | - | - | - | - | 2 | 35 000 |
| Akeley township | 42 | 2 | 12 | 10 | 9 | 9 | - | - | 135 000 |
| Arago township | 112 | 7 | 41 | 14 | 19 | 21 | 10 | - | 135 000 |
| Badoura township | 10 | 2 | 3 | 2 | 3 | - | - | - | 90 000 |
| Clay township | 8 | - | 2 | 4 | - | 2 | - | - | 137 500 |
| Clover township | 17 | 4 | - | 8 | - | 5 | - | - | 114 100 |
| Crow Wing Lake township | 95 | 14 | 26 | 43 | 2 | 10 | - | - | 105 900 |
| Farden township | 134 | 7 | 57 | 36 | 28 | 3 | 3 | - | 102 900 |
| Fern township | 4 | - | 2 | - | 2 | - | - | - | 110 000 |
| Guthrie township | 36 | 14 | 18 | 4 | - | - | - | - | 55 700 |
| Hart Lake township | 33 | 8 | 18 | 5 | 2 | - | - | - | 64 200 |
| Helga township | 125 | 12 | 55 | 38 | 8 | 10 | 2 | - | 97 000 |
| Hendrickson township | 24 | 6 | 14 | 2 | 2 | - | - | - | 68 000 |

Table 25. **Home Value: 2000—Con.**

[Data based on a sample (except Tables 65-68). For information on confidentiality protection, coverage, sampling error, and nonsampling error, see Appendix G. For location of definitions, see "How to Use This Census Report"]

| State County County Subdivision Place | Specified owner- occupied housing units | Value of home | | | | | | | | |
|--|---|-----------------------|----------------------------|------------------------------|------------------------------|------------------------------|------------------------------|----------------------|---------------------|--|
| | | Less than \$50,000 | \$50,000 to \$99,999 | \$100,000 to \$149,999 | \$150,000 to \$199,999 | \$200,000 to \$299,999 | \$300,000 to \$499,999 | \$500,000 or more | Median (dollars) | |
| Hubbard County—Con. | | | | | | | | | | |
| Henrietta township | 313 | 9 | 139 | 81 | 36 | 36 | 10 | 2 | 104 300 | |
| Hubbard township | 179 | 20 | 38 | 47 | 28 | 29 | 17 | - | 133 200 | |
| Lake Alice township | 10 | 4 | 4 | - | 2 | - | - | - | 52 500 | |
| Lake Emma township | 244 | 18 | 34 | 51 | 54 | 65 | 20 | 2 | 167 600 | |
| Lake George township | 62 | 18 | 14 | 19 | 4 | 7 | - | - | 95 000 | |
| Lake Hattie township | 5 | 2 | 3 | - | - | - | - | - | 71 700 | |
| Lakeport township | 149 | 20 | 49 | 36 | 23 | 17 | 4 | - | 105 700 | |
| Laporte city | 42 | 23 | 12 | 4 | 3 | - | - | - | 48 000 | |
| Mantrap township | 117 | 2 | 15 | 36 | 22 | 38 | 2 | 2 | 167 200 | |
| Nevis city | 88 | 32 | 46 | 8 | 2 | - | - | - | 57 500 | |
| Nevis township | 203 | 8 | 47 | 61 | 59 | 20 | 8 | - | 137 500 | |
| Park Rapids city | 693 | 182 | 346 | 119 | 16 | 28 | 2 | - | 66 700 | |
| Rockwood township | 57 | 2 | 18 | 14 | 10 | 8 | 4 | 1 | 127 100 | |
| Schoolcraft township | 15 | - | 5 | 10 | - | - | - | - | 107 800 | |
| Steamboat River township | 24 | 3 | 2 | 3 | 5 | 11 | - | - | 170 000 | |
| Straight River township | 81 | 6 | 29 | 38 | 4 | 4 | - | - | 106 900 | |
| Thorpe township | 6 | 2 | 2 | 2 | - | - | - | - | 95 000 | |
| Todd township | 318 | 31 | 118 | 90 | 40 | 28 | 9 | 2 | 105 000 | |
| White Oak township | 56 | 6 | 21 | 22 | 5 | 2 | - | - | 102 500 | |
| Isanti County | | | | | | | | | | |
| Athens township | 5 882 | 152 | 2 151 | 2 480 | 725 | 325 | 31 | 18 | 110 700 | |
| Bradford township | 379 | 8 | 111 | 190 | 53 | 17 | - | - | 118 400 | |
| Braham city (part) | 805 | 15 | 215 | 401 | 117 | 52 | - | 5 | 116 900 | |
| Cambridge city | 268 | 24 | 175 | 64 | 5 | - | - | - | 82 000 | |
| Cambridge township | 1 101 | 31 | 517 | 387 | 91 | 71 | 4 | - | 100 200 | |
| Dalbo township | 496 | 13 | 174 | 191 | 84 | 32 | 2 | - | 117 300 | |
| Isanti city | 78 | 4 | 34 | 30 | 10 | - | - | - | 101 100 | |
| Isanti township | 590 | 2 | 289 | 280 | 15 | 4 | - | - | 100 500 | |
| Maple Ridge township | 532 | - | 137 | 248 | 101 | 38 | 4 | 4 | 127 600 | |
| North Branch township | 70 | 5 | 35 | 20 | 6 | 4 | - | - | 96 400 | |
| Oxford township | 227 | 6 | 112 | 76 | 24 | 9 | - | - | 98 600 | |
| Spencer Brook township | 71 | - | 12 | 38 | 17 | 4 | - | - | 129 900 | |
| Springvale township | 227 | 14 | 49 | 119 | 24 | 15 | 6 | - | 122 100 | |
| Stanchfield township | 200 | 2 | 55 | 100 | 41 | 2 | - | - | 118 900 | |
| Stanford township | 158 | 15 | 69 | 55 | 15 | 4 | - | - | 96 700 | |
| Wyanett township | 355 | 7 | 96 | 139 | 69 | 28 | 9 | 7 | 121 400 | |
| Wyanett township | 325 | 6 | 71 | 142 | 53 | 45 | 6 | 2 | 125 600 | |
| Itasca County | | | | | | | | | | |
| Alwood township | 9 294 | 1 984 | 4 071 | 1 738 | 772 | 532 | 158 | 39 | 81 700 | |
| Arbo township | 3 | 2 | 1 | - | - | - | - | - | 23 800 | |
| Ardenhurst township | 156 | 9 | 88 | 38 | 9 | 12 | - | - | 93 400 | |
| Balsam township | 26 | 6 | 18 | - | - | 2 | - | - | 84 000 | |
| Bearville township | 99 | 10 | 36 | 31 | 14 | 6 | 2 | - | 104 400 | |
| Bigfork city | 49 | 6 | 14 | 6 | 9 | 10 | 4 | - | 140 600 | |
| Bigfork township | 68 | 13 | 43 | 6 | 4 | 2 | - | - | 71 800 | |
| Blackberry township | 38 | 7 | 16 | 8 | 5 | 2 | - | - | 95 000 | |
| Bovey city | 87 | 12 | 51 | 17 | 7 | - | - | - | 81 400 | |
| Bowstring township | 163 | 108 | 51 | 4 | - | - | - | - | 37 200 | |
| Bowstring Lake UT | 42 | 8 | 9 | 13 | 10 | 2 | - | - | 111 100 | |
| Carpenter township | 119 | 53 | 52 | 14 | - | - | - | - | 54 300 | |
| Cohasset city | 53 | 10 | 24 | 15 | 2 | 2 | - | - | 81 300 | |
| Coleraine city | 689 | 62 | 249 | 129 | 91 | 82 | 66 | 10 | 116 400 | |
| Deer Lake UT | 341 | 85 | 214 | 29 | 11 | 2 | - | - | 66 500 | |
| Deer River city | 690 | 35 | 225 | 181 | 107 | 110 | 32 | - | 119 300 | |
| Deer River township | 183 | 73 | 101 | 7 | 2 | - | - | - | 53 900 | |
| Effie city | 95 | 15 | 38 | 22 | 9 | 7 | 4 | - | 88 800 | |
| Effie UT | 20 | 16 | 4 | - | - | - | - | - | 34 300 | |
| Feeley township | 4 | 2 | - | - | 2 | - | - | - | 85 000 | |
| Good Hope township | 53 | 2 | 32 | 11 | 8 | - | - | - | 87 900 | |
| Goodland township | 7 | 2 | 5 | - | - | - | - | - | 53 000 | |
| Grand Rapids township | 73 | 21 | 38 | 12 | - | - | - | - | 72 900 | |
| Grand Rapids city | 2 690 | 401 | 1 430 | 604 | 173 | 69 | 13 | - | 82 100 | |
| La Prairie city | 1 772 | 324 | 939 | 377 | 75 | 55 | 2 | - | 78 000 | |
| Grattan township | 158 | 8 | 96 | 46 | 6 | 2 | - | - | 88 600 | |
| Greenway township | 2 | - | 2 | - | - | - | - | - | 85 000 | |
| Calumet city | 550 | 252 | 241 | 22 | 19 | 12 | 4 | - | 52 400 | |
| Marble city | 110 | 79 | 29 | 2 | - | - | - | - | 33 800 | |
| Harris township | 172 | 103 | 63 | 4 | 2 | - | - | - | 44 300 | |
| Iron Range township | 868 | 64 | 280 | 237 | 132 | 122 | 7 | 26 | 114 900 | |
| Taconite city | 163 | 63 | 62 | 25 | 13 | - | - | - | 62 000 | |
| Keewatin city | 83 | 55 | 22 | 4 | 2 | - | - | - | 40 400 | |
| Kinghurst township | 358 | 241 | 106 | 8 | 3 | - | - | - | 40 900 | |
| Lake Jessie township | 24 | 5 | 15 | 2 | - | 2 | - | - | 80 000 | |
| Lawrence township | 58 | 5 | 18 | 16 | 10 | 9 | - | - | 121 400 | |
| Liberty township | 87 | 14 | 43 | 24 | 4 | - | 2 | - | 90 400 | |
| Little Sand Lake UT | 13 | 2 | 9 | - | - | - | - | 2 | 81 000 | |
| Lone Pine township | 30 | 6 | 21 | 3 | - | - | - | - | 77 100 | |
| Nashwauk city (part) | 188 | 13 | 81 | 46 | 29 | 17 | 2 | - | 100 000 | |
| Marcell township | - | 7 | 28 | 8 | 16 | 21 | 2 | - | 125 000 | |
| Max township | 16 | 11 | 3 | - | - | 2 | - | - | 40 000 | |
| Moose Park township | 6 | 2 | - | 4 | - | - | - | - | 106 300 | |
| Morse township | 14 | 2 | 10 | - | 2 | - | - | - | 70 000 | |
| Nashwauk township | 404 | 220 | 148 | 26 | 9 | - | - | 1 | 47 700 | |
| Nashwauk city (part) | 314 | 198 | 107 | 8 | - | - | - | 1 | 44 100 | |
| Nore township | 10 | 7 | 3 | - | - | - | - | - | 27 500 | |
| Northeast Itasca UT | 220 | 29 | 66 | 87 | 20 | 12 | 6 | - | 106 400 | |
| Oteneagen township | 4 | 2 | 2 | - | - | - | - | - | 50 000 | |
| Pomroy township | 2 | 2 | - | - | - | - | - | - | 45 000 | |
| Sago township | 18 | 6 | 8 | 2 | 2 | - | - | - | 61 700 | |
| Sand Lake township | 24 | 6 | 5 | 3 | 6 | 4 | - | - | 108 300 | |
| Spang township | 11 | - | 8 | - | 3 | - | - | - | 83 800 | |
| Splithand township | 31 | 8 | 13 | 10 | - | - | - | - | 69 400 | |
| Squaw Lake city | 15 | 9 | 6 | - | - | - | - | - | 37 500 | |
| Stokes township | 35 | 4 | 8 | 15 | - | 4 | 4 | - | 112 500 | |
| Third River township | 13 | 2 | 11 | - | - | - | - | - | 82 500 | |
| Trout Lake township | 133 | 4 | 76 | 25 | 22 | 6 | - | - | 91 600 | |
| Wabana township | 67 | 4 | 16 | 16 | 10 | 11 | 10 | - | 134 400 | |

Table 25. Home Value: 2000—Con.

[Data based on a sample (except Tables 65-68). For information on confidentiality protection, coverage, sampling error, and nonsampling error, see Appendix G. For location of definitions, see "How to Use This Census Report"]

| State County County Subdivision Place | Specified owner- occupied housing units | Value of home | | | | | | | |
|--|---|-----------------------|----------------------------|------------------------------|------------------------------|------------------------------|------------------------------|----------------------|---------------------|
| | | Less than \$50,000 | \$50,000 to \$99,999 | \$100,000 to \$149,999 | \$150,000 to \$199,999 | \$200,000 to \$299,999 | \$300,000 to \$499,999 | \$500,000 or more | Median (dollars) |
| Itasca County—Con. | | | | | | | | | |
| Warba city | 34 | 10 | 18 | 2 | 2 | 2 | - | - | 60 000 |
| Wawina township | 5 | - | 5 | - | - | - | - | - | 75 000 |
| Wildwood township | 35 | 5 | 18 | 10 | 2 | - | - | - | 95 400 |
| Wirt township | 13 | 10 | - | - | 3 | - | - | - | 45 000 |
| Zemple city | 13 | 11 | 2 | - | - | - | - | - | 41 000 |
| Jackson County | | | | | | | | | |
| Alba township | 2 632 | 1 110 | 1 118 | 246 | 91 | 35 | 26 | 6 | 56 800 |
| Alpha city | 28 | 10 | 14 | 2 | - | 2 | - | - | 66 700 |
| Belmont township | 39 | 35 | 4 | - | - | - | - | - | 25 800 |
| Christiania township | 27 | 10 | 13 | 4 | - | - | - | - | 58 800 |
| Delafield township | 50 | 8 | 13 | 14 | 7 | 6 | 2 | - | 108 300 |
| Des Moines township | 39 | 10 | 15 | 6 | 6 | 2 | - | - | 76 900 |
| Enterprise township | 37 | 6 | 6 | 9 | 10 | 6 | - | - | 118 100 |
| Ewington township | 30 | 9 | 17 | 2 | 2 | - | - | - | 58 600 |
| Heron Lake city | 40 | 13 | 18 | 5 | - | - | 4 | - | 66 000 |
| Heron Lake township | 224 | 163 | 59 | - | - | 2 | - | - | 33 800 |
| Hunter township | 62 | 16 | 25 | 15 | 4 | - | - | 2 | 86 700 |
| Jackson city | 45 | 12 | 27 | 6 | - | - | - | - | 58 800 |
| Kimball township | 985 | 327 | 499 | 116 | 28 | 9 | 6 | - | 61 000 |
| La Crosse township | 20 | 3 | 11 | 4 | 2 | - | - | - | 85 000 |
| Lakefield city | 28 | 6 | 14 | 2 | 4 | 2 | 2 | - | 82 500 |
| Middlefield township | 576 | 338 | 221 | 13 | 4 | - | - | - | 44 600 |
| Middletown township | 40 | 12 | 22 | 4 | 4 | 2 | - | - | 67 500 |
| Minneota township | 50 | 4 | 19 | 21 | 4 | - | 2 | - | 107 100 |
| Okabena city | 73 | 66 | 7 | - | - | - | - | - | 27 300 |
| Petersburg township | 42 | 8 | 15 | 8 | 2 | 2 | 7 | - | 75 000 |
| Rost township | 26 | 4 | 12 | 4 | 4 | - | 2 | - | 68 800 |
| Round Lake township | 35 | 8 | 10 | 9 | 4 | 4 | - | - | 99 200 |
| Sioux Valley township | 21 | - | 19 | 2 | - | - | - | - | 84 200 |
| Weimer township | 25 | 15 | 5 | 1 | 2 | - | - | 2 | 46 400 |
| West Heron Lake township | 31 | 2 | 25 | 3 | - | - | 1 | - | 80 800 |
| Wilder city | 20 | 13 | 3 | - | 4 | - | - | - | 36 300 |
| Wisconsin township | 39 | 12 | 25 | - | - | - | - | 2 | 59 400 |
| Kanabec County | | | | | | | | | |
| Ann Lake township | 2 111 | 278 | 1 003 | 618 | 148 | 50 | 12 | 2 | 90 400 |
| Arthur township | 56 | 10 | 29 | 11 | 6 | - | - | - | 90 800 |
| Braham city (part) | 328 | 17 | 131 | 117 | 50 | 11 | 2 | - | 107 700 |
| Brunswick township | - | - | - | - | - | - | - | - | - |
| Comfort township | 156 | 11 | 81 | 52 | 4 | 8 | - | - | 91 800 |
| Ford township | 85 | 4 | 40 | 25 | 11 | 3 | 2 | - | 98 600 |
| Grass Lake township | 4 | 2 | 2 | - | - | - | - | - | 57 500 |
| Grasston city | 99 | 12 | 40 | 44 | 3 | - | - | - | 98 400 |
| Hay Brook township | 22 | 11 | 9 | 2 | - | - | - | - | 45 000 |
| Hillman township | 19 | 4 | 9 | 6 | - | - | - | - | 82 500 |
| Kanabec township | 34 | 13 | 16 | 3 | - | 2 | - | - | 64 400 |
| Knife Lake township | 68 | 22 | 26 | 18 | 2 | - | - | - | 60 000 |
| Kroschel township | 181 | 5 | 48 | 85 | 31 | 7 | 3 | 2 | 116 200 |
| Mora city | 29 | 3 | 10 | 15 | 1 | - | - | - | 102 500 |
| Ogilvie city | 657 | 68 | 382 | 157 | 38 | 12 | - | - | 84 500 |
| Peace township | 87 | 37 | 48 | 2 | - | - | - | - | 52 000 |
| Pomroy township | 139 | 35 | 61 | 31 | 2 | 7 | 3 | - | 85 800 |
| Quamba city | 19 | 2 | 9 | 8 | - | - | - | - | 92 500 |
| South Fork township | 18 | 10 | 8 | - | - | - | - | - | 48 300 |
| Whited township | 37 | 2 | 20 | 15 | - | - | - | - | 88 100 |
| Whited township | 73 | 10 | 34 | 27 | - | - | 2 | - | 91 700 |
| Kandiyohi County | | | | | | | | | |
| Arctander township | 9 050 | 833 | 4 514 | 1 995 | 877 | 569 | 208 | 54 | 90 400 |
| Atwater city | 50 | - | 34 | 10 | 2 | 4 | - | - | 86 900 |
| Blomkest city | 340 | 86 | 224 | 25 | 5 | - | - | - | 66 900 |
| Burbank township | 54 | 13 | 35 | 4 | - | - | 2 | - | 63 100 |
| Colfax township | 59 | 2 | 17 | 21 | 15 | - | 4 | - | 120 200 |
| Dovre township | 76 | 2 | 36 | 6 | 19 | 13 | - | - | 112 500 |
| East Lake Lillian township | 539 | 1 | 102 | 177 | 127 | 92 | 36 | 4 | 147 100 |
| Edwards township | 26 | 5 | 12 | - | 2 | 2 | 5 | - | 68 000 |
| Fahlun township | 39 | 3 | 13 | 16 | 4 | 2 | 1 | - | 107 300 |
| Genessee township | 77 | 5 | 45 | 21 | 4 | 2 | - | - | 90 400 |
| Green Lake township | 65 | 6 | 31 | 24 | 4 | - | - | - | 89 500 |
| Harrison township | 380 | - | 77 | 101 | 85 | 74 | 32 | 11 | 156 000 |
| Holland township | 165 | 8 | 65 | 51 | 29 | 6 | 6 | - | 108 200 |
| Irving township | 50 | 6 | 29 | 13 | 2 | - | - | - | 76 000 |
| Kandiyohi city | 174 | 5 | 39 | 54 | 30 | 32 | 12 | 2 | 139 400 |
| Kandiyohi township | 126 | 16 | 97 | 13 | - | - | - | - | 76 700 |
| Lake Andrew township | 127 | 7 | 57 | 48 | 8 | 7 | - | - | 99 800 |
| Lake Elizabeth township | 256 | - | 62 | 80 | 51 | 49 | 14 | - | 141 700 |
| Lake Lillian city | 24 | 6 | 11 | 2 | 3 | - | - | 2 | 68 300 |
| Lake Lillian township | 99 | 60 | 35 | 4 | - | - | - | - | 43 800 |
| Mamre township | 37 | 1 | 19 | 15 | - | 2 | - | - | 98 600 |
| New London city | 38 | - | 9 | 23 | 4 | 2 | - | - | 115 600 |
| New London township | 273 | 50 | 155 | 49 | 13 | 2 | 2 | 2 | 81 400 |
| Norway Lake township | 748 | 18 | 206 | 246 | 146 | 71 | 36 | 25 | 128 800 |
| Pennock city | 23 | 6 | 11 | 6 | - | - | - | - | 82 500 |
| Prinsburg city | 131 | 35 | 85 | 9 | 2 | - | - | - | 64 500 |
| Raymond city | 151 | 38 | 98 | 12 | 3 | - | - | - | 64 300 |
| Regal city | 210 | 71 | 113 | 22 | 4 | - | - | - | 61 200 |
| Roseland township | 15 | 8 | 7 | - | - | - | - | - | 34 400 |
| Roseville township | 85 | 33 | 28 | 20 | 2 | 2 | - | - | 66 800 |
| St. Johns township | 52 | 11 | 24 | 10 | 7 | - | - | - | 91 800 |
| Spicer city | 67 | 9 | 18 | 24 | 12 | 2 | - | 2 | 111 600 |
| Sunburg city | 306 | 28 | 134 | 76 | 19 | 37 | 10 | 2 | 96 700 |
| Whitefield township | 41 | 26 | 15 | - | - | - | - | - | 32 500 |
| Willmar city | 99 | 23 | 51 | 15 | 6 | 2 | 2 | - | 80 300 |
| Willmar township | 3 983 | 242 | 2 505 | 772 | 254 | 162 | 44 | 4 | 83 700 |
| Willmar township | 65 | 3 | 15 | 26 | 15 | 4 | 2 | - | 121 300 |
| Kittson County | | | | | | | | | |
| Arveson township | 1 110 | 695 | 373 | 30 | 4 | 4 | 2 | 2 | 39 400 |
| Cannon township | 10 | 7 | 3 | - | - | - | - | - | 38 800 |
| Caribou township | 2 | 2 | - | - | - | - | - | - | 45 000 |

Table 25. Home Value: 2000—Con.

[Data based on a sample (except Tables 65-68). For information on confidentiality protection, coverage, sampling error, and nonsampling error, see Appendix G. For location of definitions, see "How to Use This Census Report"]

| State County County Subdivision Place | Specified owner- occupied housing units | Value of home | | | | | | | |
|--|---|-----------------------|----------------------------|------------------------------|------------------------------|------------------------------|------------------------------|----------------------|---------------------|
| | | Less than \$50,000 | \$50,000 to \$99,999 | \$100,000 to \$149,999 | \$150,000 to \$199,999 | \$200,000 to \$299,999 | \$300,000 to \$499,999 | \$500,000 or more | Median (dollars) |
| Kittson County—Con. | | | | | | | | | |
| Clow township | 6 | 6 | - | - | - | - | - | - | 17 500 |
| Davis township | 10 | 6 | 2 | 2 | - | - | - | - | 32 500 |
| Deerwood township | 14 | 8 | 2 | 4 | - | - | - | - | 48 300 |
| Donaldson city | 14 | 14 | - | - | - | - | - | - | 13 800 |
| East Kittson UT | - | - | - | - | - | - | - | - | - |
| Granville township | 10 | 8 | 2 | - | - | - | - | - | 45 700 |
| Hallock city | 357 | 183 | 154 | 18 | - | 2 | - | - | 49 000 |
| Hallock township | 17 | 2 | 11 | - | 2 | 2 | - | - | 75 000 |
| Halma city | 18 | 16 | 2 | - | - | - | - | - | 21 300 |
| Hampden township | 6 | 4 | - | - | - | - | 2 | - | 37 500 |
| Hazelton township | 17 | 17 | - | - | - | - | - | - | 24 600 |
| Hill township | 2 | 2 | - | - | - | - | - | - | 37 500 |
| Humboldt city | 17 | 17 | - | - | - | - | - | - | 17 900 |
| Jupiter township | 16 | 6 | 10 | - | - | - | - | - | 60 000 |
| Karlstad city | 177 | 94 | 83 | - | - | - | - | - | 47 300 |
| Kennedy city | 82 | 62 | 20 | - | - | - | - | - | 22 000 |
| Lake Bronson city | 80 | 78 | 2 | - | - | - | - | - | 20 900 |
| Lancaster city | 81 | 56 | 23 | 2 | - | - | - | - | 32 500 |
| McKinley UT | 4 | 4 | - | - | - | - | - | - | 20 000 |
| North Red River township | - | - | - | - | - | - | - | - | - |
| Norway township | 9 | 2 | 7 | - | - | - | - | - | 81 000 |
| Pelan township | 6 | 2 | 4 | - | - | - | - | - | 65 000 |
| Percy township | 8 | 8 | - | - | - | - | - | - | 22 500 |
| Poppleton township | 10 | 6 | 2 | 2 | - | - | - | - | 33 800 |
| Richardville township | 6 | 2 | 4 | - | - | - | - | - | 72 500 |
| St. Joseph township | 4 | 2 | - | - | 2 | - | - | - | 92 500 |
| St. Vincent city | 32 | 32 | - | - | - | - | - | - | 24 200 |
| St. Vincent township | 16 | 10 | 6 | - | - | - | - | - | 45 000 |
| Skane township | 8 | 6 | 2 | - | - | - | - | - | 25 000 |
| South Red River township | - | - | - | - | - | - | - | - | - |
| Spring Brook township | 4 | - | 4 | - | - | - | - | - | 70 000 |
| Svea township | 9 | 3 | 4 | 2 | - | - | - | - | 67 500 |
| Tegner township | 15 | 11 | 4 | - | - | - | - | - | 43 000 |
| Teien township | 23 | 8 | 13 | - | - | - | - | 2 | 55 800 |
| Thompson township | 20 | 11 | 9 | - | - | - | - | - | 34 300 |
| Koochiching County | | | | | | | | | |
| Big Falls city | 54 | 46 | 6 | 2 | 129 | 43 | 13 | 7 | 65 400 |
| East Koochiching UT | 18 | - | 9 | - | - | - | - | - | 31 900 |
| International Falls city | 1 851 | 763 | 886 | 165 | 22 | 8 | - | 7 | 90 000 |
| Littlefork city | 155 | 57 | 80 | 16 | 2 | - | - | - | 57 200 |
| Mizpah city | 8 | 8 | - | - | - | - | - | - | 61 300 |
| Nett Lake UT | 13 | 13 | - | - | - | - | - | - | 12 500 |
| Northome city | 40 | 28 | 12 | - | - | - | - | - | 22 900 |
| Northome UT | 28 | 8 | 19 | - | 1 | - | - | - | 32 500 |
| Northwest Koochiching UT | 59 | 17 | 40 | - | - | - | - | - | 67 500 |
| Rainy Lake UT | 896 | 84 | 433 | 229 | 104 | 33 | 13 | - | 61 400 |
| Ranier city | 50 | 13 | 35 | 2 | - | - | - | - | 93 600 |
| South Koochiching UT | 23 | 14 | 6 | 3 | - | - | - | - | 70 000 |
| Lac qui Parle County | | | | | | | | | |
| Agassiz township | 6 | 4 | 2 | - | 23 | 24 | 4 | 4 | 43 100 |
| Arena township | 18 | 8 | 8 | - | - | - | - | - | 17 500 |
| Augusta township | 16 | 8 | 8 | - | 2 | - | - | - | 52 500 |
| Baxter township | 25 | 9 | 14 | 2 | - | - | - | - | 50 000 |
| Bellingham city | 72 | 62 | 10 | - | - | - | - | - | 57 000 |
| Boyd city | 73 | 59 | 14 | - | - | - | - | - | 19 400 |
| Camp Release township | 46 | 6 | 11 | 19 | 2 | 2 | 4 | 2 | 17 500 |
| Cerro Gordo township | 24 | 12 | 8 | - | 2 | 2 | - | - | 125 000 |
| Dawson city | 454 | 222 | 187 | 43 | 2 | 2 | - | - | 45 000 |
| Freeland township | 8 | 2 | 4 | 2 | - | - | - | - | 51 300 |
| Garfield township | 18 | 7 | 6 | 3 | 2 | - | - | - | 55 000 |
| Hamlin township | 23 | 6 | 11 | 2 | 4 | - | - | - | 53 300 |
| Hantho township | 13 | 9 | 4 | - | - | - | - | - | 61 300 |
| Lac qui Parle township | 18 | 9 | 7 | 2 | - | - | - | - | 19 500 |
| Lake Shore township | 28 | 19 | 7 | - | - | - | - | 2 | 50 000 |
| Louisburg city | 11 | 11 | - | - | - | - | - | - | 38 100 |
| Madison city | 547 | 333 | 189 | 16 | 4 | 5 | - | - | 10 000- |
| Madison township | 35 | 22 | 9 | 2 | - | 2 | - | - | 41 700 |
| Manfred township | 3 | 2 | - | - | 1 | - | - | - | 42 500 |
| Marietta city | 64 | 57 | 5 | 2 | - | - | - | - | 10 000- |
| Maxwell township | 22 | 16 | 2 | 4 | - | - | - | - | 20 000 |
| Mehurin township | 3 | 3 | - | - | - | - | - | - | 36 300 |
| Nassau city | 31 | 31 | - | - | - | - | - | - | 22 500 |
| Perry township | 19 | 9 | 6 | - | - | 4 | - | - | 10 000- |
| Providence township | 12 | 2 | 10 | - | - | - | - | - | 52 500 |
| Riverside township | 50 | 14 | 18 | 9 | 4 | 5 | - | - | 64 000 |
| Ten Mile Lake township | 20 | 2 | 18 | - | - | - | - | - | 81 700 |
| Walter township | 22 | 20 | - | - | - | 2 | - | - | 55 700 |
| Yellow Bank township | 13 | 2 | 7 | 2 | 2 | - | - | - | 19 200 |
| Ortonville city (part) | - | - | - | - | - | - | - | - | 88 300 |
| Lake County | | | | | | | | | |
| Beaver Bay city | 32 | 12 | 12 | - | 141 | 106 | 48 | 7 | 71 300 |
| Beaver Bay township | 109 | 20 | 45 | 16 | 2 | 4 | 2 | - | 60 000 |
| Crystal Bay township | 81 | 14 | 42 | 14 | 15 | 11 | 2 | - | 91 300 |
| Fall Lake township | 192 | 24 | 42 | 37 | 9 | 2 | - | - | 77 800 |
| Lake No. 1 UT | 43 | 8 | 21 | 9 | - | 5 | - | - | 128 100 |
| Lake No. 2 UT | 327 | 16 | 135 | 114 | 34 | 8 | 20 | - | 59 600 |
| Silver Bay city | 729 | 408 | 288 | 31 | 2 | - | - | - | 105 800 |
| Silver Creek township | 161 | 6 | 63 | 39 | 18 | 25 | 10 | - | 47 500 |
| Stony River township | 39 | 10 | 18 | 11 | - | - | - | - | 113 100 |
| Two Harbors city | 1 001 | 284 | 534 | 139 | 17 | 27 | - | - | 81 000 |
| Lake of the Woods County | | | | | | | | | |
| Angle township | 698 | 207 | 344 | 113 | 19 | 4 | 10 | 1 | 74 000 |
| Baudette city | 254 | 109 | 120 | 19 | 4 | 2 | - | - | 95 000 |
| Baudette township | 66 | - | 35 | 24 | 7 | - | - | - | 55 500 |
| | | | | | | | | | 79 300 |

Table 25. Home Value: 2000—Con.

[Data based on a sample (except Tables 65-68). For information on confidentiality protection, coverage, sampling error, and nonsampling error, see Appendix G. For location of definitions, see "How to Use This Census Report"]

| State County County Subdivision Place | Specified owner- occupied housing units | Value of home | | | | | | | |
|--|---|-----------------------|----------------------------|------------------------------|------------------------------|------------------------------|------------------------------|----------------------|---------------------|
| | | Less than \$50,000 | \$50,000 to \$99,999 | \$100,000 to \$149,999 | \$150,000 to \$199,999 | \$200,000 to \$299,999 | \$300,000 to \$499,999 | \$500,000 or more | Median (dollars) |
| Lake of the Woods County—Con. | | | | | | | | | |
| Boone township | - | - | - | - | - | - | - | - | - |
| Chilgren township | 8 | - | 8 | - | - | - | - | - | 75 000 |
| Forest Area township | - | - | - | - | - | - | - | - | - |
| Gudrid township | 48 | 14 | 24 | 10 | - | - | - | - | 68 300 |
| Kiel township | - | 7 | 8 | - | - | - | - | - | - |
| Lakewood township | 15 | 8 | - | - | - | - | - | - | 90 600 |
| McDougald township | 8 | 3 | - | - | - | - | - | - | 33 300 |
| Myhre township | 13 | 3 | 3 | 5 | - | 2 | - | - | 102 500 |
| Potamo township | - | - | - | - | - | - | - | - | - |
| Prosper township | 36 | 7 | 21 | - | 8 | - | - | - | 93 300 |
| Rapid River township | - | - | - | - | - | - | - | - | - |
| Roosevelt city (part) | - | - | - | - | - | - | - | - | - |
| Rulien township | - | - | - | - | - | - | - | - | - |
| Spooner township | 30 | 6 | 5 | 19 | - | - | - | - | 105 300 |
| Swiftwater township | - | - | - | - | - | - | - | - | - |
| Township 157-30 | - | - | - | - | - | - | - | - | - |
| Township 158-30 | - | - | - | - | - | - | - | - | - |
| Victory township | - | - | - | - | - | - | - | - | - |
| Wabanica township | 69 | - | 43 | 16 | - | - | 10 | - | 89 700 |
| Walhalla township | - | - | - | - | - | - | - | - | - |
| Wheeler township | 49 | - | 36 | 13 | - | - | - | - | 75 000 |
| Williams city | 58 | 46 | 11 | - | - | - | - | 1 | 38 100 |
| Zippel township | 35 | 7 | 21 | 7 | - | - | - | - | 91 900 |
| Le Sueur County | | | | | | | | | |
| Cleveland city | 187 | 21 | 113 | 51 | 2 | - | - | - | 89 000 |
| Cleveland township | 132 | 8 | 37 | 32 | 41 | 14 | - | - | 130 400 |
| Cordova township | 92 | 6 | 19 | 39 | 22 | 6 | - | - | 118 800 |
| Derrynane township | 64 | - | 9 | 23 | 24 | 8 | - | - | 150 000 |
| Elysian city (part) | 130 | 29 | 38 | 45 | 18 | - | - | - | 98 000 |
| Elysian township | 231 | 10 | 60 | 80 | 45 | 14 | 22 | - | 124 200 |
| Heidelberg city | 20 | - | 10 | 8 | 2 | - | - | - | 95 000 |
| Kasota city | 188 | 33 | 108 | 43 | 2 | 2 | - | - | 79 500 |
| Kasota township | 385 | 10 | 61 | 141 | 99 | 56 | 18 | - | 144 300 |
| Kilkenny city | 51 | 26 | 23 | 2 | - | - | - | - | 48 800 |
| Kilkenny township | 64 | 4 | 14 | 36 | 8 | 2 | - | - | 115 200 |
| Lanesburgh township | 383 | 2 | 43 | 158 | 102 | 63 | 13 | 2 | 146 900 |
| Le Center city | 538 | 45 | 303 | 171 | 14 | 5 | - | - | 87 000 |
| Le Sueur city (part) | 986 | 83 | 470 | 307 | 89 | 35 | 2 | - | 94 800 |
| Lexington township | 121 | 2 | 28 | 47 | 25 | 15 | 4 | - | 131 300 |
| Mankato city (part) | - | - | - | - | - | - | - | - | - |
| Montgomery city | 784 | 67 | 432 | 228 | 49 | 6 | 2 | - | 89 800 |
| Montgomery township | 104 | 2 | 22 | 56 | 11 | 13 | - | - | 130 000 |
| New Prague city (part) | 440 | 8 | 170 | 160 | 60 | 36 | 6 | - | 114 800 |
| Ottawa township | 62 | 6 | 22 | 22 | 6 | 3 | 3 | - | 105 800 |
| Sharon township | 104 | 4 | 18 | 33 | 26 | 20 | 3 | - | 145 300 |
| Tyrone township | 81 | 3 | 20 | 26 | 26 | 6 | - | - | 132 300 |
| Washington township | 258 | 2 | 38 | 46 | 54 | 83 | 29 | 6 | 187 500 |
| Waterville city | 490 | 71 | 270 | 104 | 15 | 24 | 6 | - | 83 700 |
| Waterville township | 169 | 9 | 33 | 64 | 39 | 22 | 2 | - | 136 200 |
| Lincoln County | | | | | | | | | |
| Alta Vista township | 20 | 7 | 10 | 3 | - | - | - | - | 43 700 |
| Arco city | 33 | 29 | 4 | - | - | - | - | - | 73 800 |
| Ash Lake township | 12 | 7 | 3 | - | 2 | - | - | - | 14 200 |
| Diamond Lake township | 34 | 16 | 14 | 4 | - | - | - | - | 45 000 |
| Drammen township | 8 | 8 | - | - | - | - | - | - | 52 500 |
| Hansonville township | 14 | 10 | 4 | - | - | - | - | - | 25 000 |
| Hendricks city | 227 | 154 | 69 | - | 4 | - | - | - | 37 500 |
| Hendricks township | 28 | 10 | 12 | 2 | 2 | - | - | 2 | 39 200 |
| Hope township | 32 | 2 | 21 | 7 | 2 | - | - | - | 85 000 |
| Ivanhoe city | 197 | 139 | 56 | - | 2 | - | - | - | 83 000 |
| Lake Benton city | 234 | 153 | 71 | 10 | - | - | - | - | 39 000 |
| Lake Benton township | 35 | 12 | 10 | 9 | - | 2 | 2 | - | 39 300 |
| Lake Stay township | 14 | 9 | 3 | 2 | - | - | - | - | 75 500 |
| Limestone township | 8 | - | 6 | - | - | 2 | - | - | 37 500 |
| Marble township | 14 | 7 | 7 | - | - | - | - | - | 80 000 |
| Marshfield township | 19 | 4 | 6 | 6 | 3 | - | - | - | 45 000 |
| Royal township | 26 | 13 | 5 | 8 | - | - | - | - | 88 800 |
| Shaokatan township | 13 | 4 | 3 | 4 | 2 | - | - | - | 55 000 |
| Tyler city | 376 | 206 | 151 | 12 | 2 | 5 | - | - | 88 300 |
| Verdi township | 27 | 25 | 2 | - | - | - | - | - | 47 500 |
| Lyon County | | | | | | | | | |
| Amiret township | 31 | 18 | 8 | 5 | - | - | - | - | 35 800 |
| Balaton city | 203 | 135 | 57 | 11 | - | - | - | - | 29 200 |
| Clifton township | 40 | 6 | 19 | 11 | 2 | 2 | - | - | 40 900 |
| Coon Creek township | 23 | 9 | 12 | - | 2 | - | - | - | 83 300 |
| Cottonwood city | 294 | 56 | 164 | 60 | 8 | 6 | - | - | 67 500 |
| Custer township | 22 | 2 | 6 | 8 | 2 | 2 | 2 | - | 79 600 |
| Eidsvold township | 37 | 8 | 19 | 10 | - | - | - | - | 112 500 |
| Fairview township | 113 | 18 | 58 | 17 | - | - | 6 | - | 68 800 |
| Florence city | 14 | 12 | - | - | 2 | - | - | - | 80 400 |
| Garvin city | 47 | 44 | 3 | - | - | - | - | - | 33 800 |
| Ghent city | 90 | 35 | 45 | 9 | 1 | - | - | - | 25 300 |
| Grandview township | 32 | - | 16 | 14 | - | - | - | - | 60 800 |
| Island Lake township | 18 | 2 | 11 | 3 | 2 | - | - | - | 100 000 |
| Lake Marshall township | 119 | 2 | 27 | 46 | 25 | 13 | 4 | 2 | 78 600 |
| Lucas township | 36 | 2 | 12 | 16 | 2 | 4 | - | - | 123 100 |
| Lynd city | 77 | 26 | 47 | 4 | - | - | - | - | 108 300 |
| Lynd township | 82 | 5 | 26 | 29 | 7 | 12 | 3 | - | 58 900 |
| Lyons township | 20 | 4 | 8 | 6 | 2 | - | - | - | 114 700 |
| Marshall city | 2 548 | 193 | 1 293 | 714 | 227 | 88 | 33 | - | 95 000 |
| Minneota city | 419 | 147 | 218 | 42 | 10 | 2 | - | - | 92 700 |
| Monroe township | 32 | 2 | 16 | 14 | - | - | - | - | 65 800 |
| Nordland township | 21 | 7 | 12 | - | - | - | 2 | - | 90 000 |
| Rock Lake township | 43 | 3 | 24 | 14 | 2 | - | - | - | 78 800 |
| Russell city | 116 | 49 | 63 | 4 | - | - | - | - | 85 000 |
| | | | | | | | | | 55 600 |

Table 25. Home Value: 2000—Con.

[Data based on a sample (except Tables 65-68). For information on confidentiality protection, coverage, sampling error, and nonsampling error, see Appendix G. For location of definitions, see "How to Use This Census Report"]

| State County County Subdivision Place | Specified owner- occupied housing units | Value of home | | | | | | | |
|--|---|-----------------------|----------------------------|------------------------------|------------------------------|------------------------------|------------------------------|----------------------|---------------------|
| | | Less than \$50,000 | \$50,000 to \$99,999 | \$100,000 to \$149,999 | \$150,000 to \$199,999 | \$200,000 to \$299,999 | \$300,000 to \$499,999 | \$500,000 or more | Median (dollars) |
| Lyon County—Con. | | | | | | | | | |
| Shelburne township | 15 | 7 | 8 | - | - | - | - | - | 52 500 |
| Sodus township | 40 | 2 | 16 | 6 | 12 | 4 | - | - | 133 300 |
| Stanley township | 28 | 3 | 9 | 8 | 6 | 2 | - | - | 110 000 |
| Taunton city | 49 | 36 | 13 | - | - | - | - | - | 29 200 |
| Tracy city | 662 | 354 | 282 | 20 | 6 | - | - | - | 46 800 |
| Vallers township | 23 | 4 | 19 | - | - | - | - | - | 88 800 |
| Westerheim township | 16 | 4 | 10 | 2 | - | - | - | - | 56 700 |
| McLeod County | 7 768 | 290 | 3 278 | 2 788 | 890 | 409 | 95 | 18 | 104 800 |
| Acoma township | 224 | 7 | 19 | 47 | 70 | 73 | 8 | - | 172 700 |
| Bergen township | 105 | 2 | 15 | 42 | 38 | 8 | - | - | 141 400 |
| Biscay city | 33 | 9 | 22 | 2 | - | - | - | - | 68 800 |
| Brownston city | 249 | 61 | 148 | 34 | 4 | 2 | - | - | 73 900 |
| Collins township | 99 | 9 | 27 | 38 | 12 | 10 | 3 | - | 112 500 |
| Glencoe city | 1 363 | 23 | 737 | 465 | 100 | 38 | - | - | 96 200 |
| Glencoe township | 82 | - | 24 | 31 | 17 | 10 | - | - | 134 800 |
| Hale township | 148 | 4 | 58 | 50 | 24 | 8 | 2 | 2 | 110 000 |
| Hassan Valley township | 149 | 2 | 33 | 66 | 38 | 8 | 2 | - | 127 200 |
| Helen township | 133 | 1 | 24 | 59 | 32 | 14 | 3 | - | 137 500 |
| Hutchinson city | 3 054 | 50 | 1 234 | 1 235 | 342 | 135 | 56 | 2 | 108 200 |
| Hutchinson township | 239 | - | 51 | 90 | 63 | 28 | 7 | - | 139 000 |
| Lester Prairie city | 365 | 29 | 199 | 122 | 7 | 8 | - | - | 92 300 |
| Lynn township | 90 | - | 10 | 41 | 18 | 9 | 8 | 4 | 145 000 |
| Penn township | 9 | - | 7 | - | 2 | - | - | - | 77 500 |
| Plato city | 119 | 4 | 67 | 42 | 2 | 4 | - | - | 89 700 |
| Rich Valley township | 96 | 2 | 21 | 49 | 14 | 4 | 2 | 4 | 129 300 |
| Round Grove township | 22 | 2 | 11 | 7 | 2 | - | - | - | 90 000 |
| Silver Lake city | 222 | 19 | 167 | 29 | 7 | - | - | - | 80 300 |
| Stewart city | 177 | 45 | 107 | 24 | 1 | - | - | - | 68 500 |
| Sumter township | 94 | 2 | 24 | 45 | 19 | 4 | - | - | 120 200 |
| Winsted city | 525 | 19 | 235 | 199 | 45 | 21 | 4 | 2 | 101 600 |
| Winsted township | 171 | - | 38 | 71 | 33 | 25 | - | 4 | 133 200 |
| Mahnomen County | 827 | 380 | 360 | 61 | 15 | 8 | 3 | - | 53 100 |
| Beaulieu township | 13 | 7 | 6 | - | - | - | - | - | 24 400 |
| Bejou city | 21 | 21 | - | - | - | - | - | - | 26 500 |
| Bejou township | 6 | 6 | - | - | - | - | - | - | 17 500 |
| Chief township | 6 | 2 | 3 | 1 | - | - | - | - | 83 300 |
| Clover township | 23 | 13 | 10 | - | - | - | - | - | 45 000 |
| Gregory township | - | - | - | - | - | - | - | - | - |
| Heier township | 6 | 4 | 2 | - | - | - | - | - | 45 000 |
| Island Lake township | 31 | 13 | 7 | 6 | 5 | - | - | - | 55 000 |
| La Garde township | 13 | 6 | 7 | - | - | - | - | - | 51 000 |
| Lake Grove township | 4 | 2 | 2 | - | - | - | - | - | 50 000 |
| Little Elbow township | 51 | 8 | 34 | - | 6 | 3 | - | - | 58 300 |
| Mahnomen city | 339 | 180 | 143 | 16 | - | - | - | - | 48 100 |
| Marsh Creek township | 4 | - | 4 | - | - | - | - | - | 56 700 |
| Oakland township | 21 | 5 | 12 | 4 | - | - | - | - | 65 800 |
| Pembina township | 76 | 15 | 40 | 15 | - | 3 | 3 | - | 81 300 |
| Popple Grove township | 8 | 5 | 3 | - | - | - | - | - | 45 000 |
| Rosedale township | 9 | 3 | 3 | 3 | - | - | - | - | 57 500 |
| Twin Lakes township | 92 | 47 | 33 | 8 | 4 | - | - | - | 49 400 |
| Naytahwaush CDP | 54 | 32 | 19 | 3 | - | - | - | - | 44 400 |
| Waubun city | 104 | 43 | 51 | 8 | - | 2 | - | - | 54 700 |
| Marshall County | 1 854 | 915 | 803 | 91 | 26 | 13 | 2 | 4 | 50 500 |
| Agder township | 5 | 2 | 3 | - | - | - | - | - | 51 700 |
| Alma township | 9 | 2 | 7 | - | - | - | - | - | 58 300 |
| Alvarado city | 83 | 37 | 34 | 12 | - | - | - | - | 61 300 |
| Argyle city | 201 | 112 | 83 | 4 | - | 2 | - | - | 46 500 |
| Augsburg township | 18 | 12 | 6 | - | - | - | - | - | 28 300 |
| Big Woods township | 15 | 9 | - | 4 | 2 | - | - | - | 48 300 |
| Bloomer township | 26 | 8 | 13 | 3 | 2 | - | - | - | 54 500 |
| Boxville township | 10 | 4 | 6 | - | - | - | - | - | 61 700 |
| Cedar township | 4 | - | 4 | - | - | - | - | - | 60 000 |
| Como township | 4 | 2 | 2 | - | - | - | - | - | 47 500 |
| Comstock township | 17 | 8 | 7 | 2 | - | - | - | - | 51 300 |
| Donnelly township | - | - | - | - | - | - | - | - | - |
| Eagle Point township | 2 | - | 2 | - | - | - | - | - | 55 000 |
| East Park township | 4 | - | 4 | - | - | - | - | - | 55 000 |
| East Valley township | - | - | - | - | - | - | - | - | - |
| Eckvoll township | 4 | 2 | 2 | - | - | - | - | - | 40 000 |
| Espelie township | 2 | - | - | 2 | - | - | - | - | 112 500 |
| Excel township | 20 | 2 | 12 | 1 | 2 | 3 | - | - | 93 300 |
| Foldahl township | 10 | 4 | 6 | - | - | - | - | - | 65 000 |
| Fork township | - | - | - | - | - | - | - | - | - |
| Grand Plain township | 7 | 2 | - | 2 | 3 | - | - | - | 118 800 |
| Grygla city | 52 | 27 | 25 | - | - | - | - | - | 47 500 |
| Holt city | 18 | 16 | - | 2 | - | - | - | - | 27 500 |
| Holt township | 2 | - | 2 | - | - | - | - | - | 75 000 |
| Huntly township | 4 | - | 2 | 2 | - | - | - | - | 85 000 |
| Lincoln township | 18 | 12 | 4 | 2 | - | - | - | - | 35 000 |
| Linsell township | 2 | 2 | - | - | - | - | - | - | 37 500 |
| McCrea township | 63 | 11 | 47 | 1 | 2 | 2 | - | - | 70 500 |
| Marsh Grove township | 8 | - | 4 | 4 | - | - | - | - | 90 000 |
| Middle River city | 77 | 60 | 13 | - | 2 | - | - | - | 29 400 |
| Middle River township | 24 | 6 | 12 | 4 | 2 | 2 | - | - | 70 000 |
| Moose River township | 4 | 4 | - | - | - | - | - | - | 22 500 |
| Moylan township | 4 | - | 4 | - | - | - | - | - | 65 000 |
| Mud Lake UT | - | - | - | - | - | - | - | - | - |
| Nelson Park township | 20 | 11 | 9 | - | - | - | - | - | 38 300 |
| Newfolden city | 96 | 55 | 35 | 4 | - | - | - | 2 | 37 900 |
| New Folden township | 14 | 2 | 9 | 3 | - | - | - | - | 70 000 |
| New Maine township | 10 | 6 | 4 | - | - | - | - | - | 47 500 |
| New Solum township | 19 | 8 | 10 | - | 1 | - | - | - | 65 000 |
| Oak Park township | 27 | 10 | 11 | 4 | 2 | - | - | - | 67 500 |
| Oslo city | 110 | 61 | 49 | - | - | - | - | - | 46 000 |
| Parker township | 10 | 2 | 4 | 4 | - | - | - | - | 57 500 |

Table 25. Home Value: 2000—Con.

[Data based on a sample (except Tables 65-68). For information on confidentiality protection, coverage, sampling error, and nonsampling error, see Appendix G. For location of definitions, see "How to Use This Census Report"]

| State County County Subdivision Place | Specified owner- occupied housing units | Value of home | | | | | | | |
|--|---|-----------------------|----------------------------|------------------------------|------------------------------|------------------------------|------------------------------|----------------------|---------------------|
| | | Less than \$50,000 | \$50,000 to \$99,999 | \$100,000 to \$149,999 | \$150,000 to \$199,999 | \$200,000 to \$299,999 | \$300,000 to \$499,999 | \$500,000 or more | Median (dollars) |
| Marshall County—Con. | | | | | | | | | |
| Rollis township | 6 | 2 | 2 | - | 2 | - | - | - | 75 000 |
| Sinnott township | 5 | 5 | - | - | - | - | - | - | 34 200 |
| Spruce Valley township | 22 | 14 | 8 | - | - | - | - | - | 38 300 |
| Stephen city | 213 | 126 | 81 | 2 | 2 | 2 | - | - | 41 900 |
| Strandquist city | 25 | 23 | 2 | - | - | - | - | - | 21 900 |
| Tamarac township | 15 | 7 | 6 | 2 | - | - | - | - | 52 500 |
| Thief Lake township | - | - | - | - | - | - | - | - | - |
| Valley township | 15 | 8 | 7 | - | - | - | - | - | 29 600 |
| Vega township | 27 | 9 | 12 | 6 | - | - | - | - | 72 500 |
| Veldt township | 11 | - | 6 | 5 | - | - | - | - | 87 500 |
| Viking city | 22 | 14 | 6 | - | - | - | - | 2 | 32 500 |
| Viking township | 10 | 2 | 6 | 2 | - | - | - | - | 65 000 |
| Wanger township | 6 | 4 | 2 | - | - | - | - | - | 32 500 |
| Warren city | 406 | 178 | 212 | 10 | 4 | - | 2 | - | 53 400 |
| Warrenton township | 18 | 4 | 12 | - | 2 | - | - | - | 65 000 |
| West Valley township | 11 | 9 | - | 2 | - | - | - | - | 26 300 |
| Whiteford township | 2 | - | 2 | - | - | - | - | - | 85 000 |
| Wright township | 17 | 11 | 4 | 2 | - | - | - | - | 23 800 |
| Martin County | 5 608 | 2 079 | 2 451 | 577 | 340 | 129 | 24 | 8 | 62 200 |
| Cedar township | 32 | 14 | 7 | 10 | - | - | 1 | - | 84 000 |
| Center Creek township | 49 | 25 | 14 | 6 | 2 | 2 | - | - | 49 400 |
| Ceylon city | 138 | 126 | 10 | 2 | - | - | - | - | 18 200 |
| Dunnell city | 77 | 69 | 8 | - | - | - | - | - | 24 800 |
| East Chain township | 57 | 25 | 17 | 2 | 9 | 2 | 2 | - | 53 900 |
| Elm Creek township | 21 | 2 | 12 | 2 | 3 | 2 | - | - | 82 500 |
| Fairmont city | 3 055 | 907 | 1 497 | 365 | 210 | 76 | - | - | 69 800 |
| Fairmont township | 68 | 2 | 24 | 21 | 19 | - | 2 | - | 118 200 |
| Fox Lake township | 33 | 10 | 9 | 10 | - | 4 | - | - | 79 000 |
| Fraser township | 49 | 18 | 14 | 12 | 5 | - | - | - | 64 200 |
| Galena township | 44 | 6 | 26 | 2 | 5 | - | 2 | 3 | 75 000 |
| Granada city | 104 | 88 | 14 | - | - | 2 | - | - | 31 500 |
| Jay township | 45 | 16 | 19 | 4 | 3 | - | - | 3 | 71 000 |
| Lake Belt township | 48 | 18 | 26 | - | - | - | 4 | - | 78 000 |
| Lake Fremont township | 23 | 10 | 9 | 4 | - | - | - | - | 63 000 |
| Manyaska township | 71 | 14 | 22 | 27 | 2 | 4 | 2 | - | 99 400 |
| Nashville township | 43 | 7 | 18 | 6 | 3 | 5 | 4 | - | 83 000 |
| Northrop city | 84 | 41 | 41 | 2 | - | - | - | - | 50 800 |
| Ormsby city (part) | 21 | 8 | 10 | 3 | - | - | - | - | 61 300 |
| Pleasant Prairie township | 31 | 14 | 11 | 2 | - | - | 4 | - | 67 500 |
| Rolling Green township | 62 | 9 | 32 | 10 | 7 | 2 | - | 2 | 93 300 |
| Rutland township | 83 | 12 | 42 | 16 | 6 | 7 | - | - | 90 400 |
| Sherburn city | 336 | 163 | 140 | 17 | 16 | - | - | - | 51 300 |
| Silver Lake township | 92 | 17 | 24 | 13 | 25 | 13 | - | - | 120 800 |
| Tenhassen township | 33 | 3 | 22 | 4 | 2 | 2 | - | - | 87 500 |
| Trimont city | 239 | 155 | 73 | 2 | 7 | 2 | - | - | 36 400 |
| Truman city | 341 | 153 | 168 | 16 | 2 | 2 | - | - | 52 700 |
| Waverly township | 33 | 6 | 12 | 9 | 2 | 4 | - | - | 96 300 |
| Welcome city | 234 | 135 | 89 | 4 | 6 | - | - | - | 46 700 |
| Westford township | 62 | 6 | 41 | 6 | 6 | - | 3 | - | 81 400 |
| Meeker County | 4 775 | 641 | 2 235 | 1 114 | 390 | 296 | 86 | 13 | 89 200 |
| Acton township | 87 | 15 | 33 | 21 | 13 | - | 5 | - | 88 100 |
| Cedar Mills city | 22 | 8 | 14 | - | - | - | - | - | 55 000 |
| Cedar Mills township | 56 | 4 | 25 | 23 | 2 | 2 | 2 | - | 98 900 |
| Collinwood township | 209 | 9 | 52 | 61 | 47 | 33 | 7 | - | 133 800 |
| Cosmos city | 175 | 69 | 100 | 6 | - | - | - | - | 59 300 |
| Cosmos township | 36 | 2 | 17 | 13 | 4 | - | - | - | 95 000 |
| Danielson township | 31 | 12 | 10 | 7 | 1 | 1 | - | - | 64 400 |
| Darwin city | 55 | 24 | 25 | 6 | - | - | - | - | 63 200 |
| Darwin township | 139 | 5 | 30 | 49 | 31 | 20 | 4 | - | 139 000 |
| Dassel city | 306 | 35 | 167 | 87 | 3 | 14 | - | - | 89 600 |
| Dassel township | 265 | 6 | 57 | 86 | 53 | 59 | 2 | 2 | 141 900 |
| Eden Valley city (part) | 130 | 35 | 85 | 8 | 2 | - | - | - | 67 500 |
| Ellsworth township | 193 | 4 | 34 | 61 | 42 | 34 | 18 | - | 148 000 |
| Forest City township | 82 | 15 | 27 | 22 | 12 | 4 | 2 | - | 95 000 |
| Forest Prairie township | 153 | 12 | 77 | 44 | 11 | 6 | 3 | - | 92 200 |
| Greenleaf township | 178 | 14 | 59 | 41 | 20 | 44 | - | - | 125 000 |
| Grove City city | 147 | 47 | 84 | 16 | - | - | - | - | 61 800 |
| Harvey township | 62 | 14 | 31 | 11 | 4 | 2 | - | - | 83 300 |
| Kingston city | 32 | 12 | 18 | 2 | - | - | - | - | 60 000 |
| Kingston township | 170 | 8 | 64 | 54 | 30 | 12 | 2 | - | 110 200 |
| Litchfield city | 1 664 | 203 | 939 | 367 | 81 | 39 | 29 | 6 | 84 200 |
| Litchfield township | 169 | 5 | 47 | 73 | 16 | 16 | 9 | 3 | 119 300 |
| Manannah township | 77 | 18 | 34 | 15 | 2 | 5 | 3 | - | 85 700 |
| Swede Grove township | 56 | 12 | 40 | 4 | - | - | - | - | 69 200 |
| Union Grove township | 87 | 5 | 41 | 18 | 14 | 7 | - | 2 | 97 900 |
| Watkins city | 194 | 48 | 125 | 19 | 2 | - | - | - | 68 100 |
| Mille Lacs County | 3 791 | 347 | 1 993 | 1 025 | 307 | 83 | 28 | 8 | 91 000 |
| Bock city | 29 | 7 | 22 | - | - | - | - | - | 62 500 |
| Bogus Brook township | 97 | 7 | 48 | 32 | 4 | 3 | 3 | - | 89 200 |
| Borgholm township | 121 | 11 | 41 | 57 | 12 | - | - | - | 105 700 |
| Bradbury township | 4 | - | 4 | - | - | - | - | - | 65 000 |
| Dailey township | 6 | - | 4 | 2 | - | - | - | - | 77 500 |
| East Side township | 194 | 10 | 75 | 44 | 47 | 11 | 7 | - | 111 100 |
| Foreston city | 76 | 10 | 50 | 11 | 5 | - | - | - | 76 300 |
| Greenbush township | 123 | 2 | 47 | 44 | 28 | 2 | - | - | 109 800 |
| Hayland township | 28 | 2 | 14 | 6 | 4 | - | - | 2 | 88 000 |
| Isle city | 187 | 31 | 97 | 37 | 20 | 2 | - | - | 74 800 |
| Isle Harbor township | 84 | 2 | 32 | 36 | 7 | 7 | - | - | 109 500 |
| Kathio township | 235 | 43 | 95 | 60 | 29 | 4 | 4 | - | 89 800 |
| Vineland CDP | 76 | 29 | 26 | 17 | 4 | - | - | - | 61 300 |
| Lewis township | 2 | - | 2 | - | - | - | - | - | 85 000 |
| Milaca city | 561 | 65 | 386 | 98 | 4 | 4 | - | 4 | 77 700 |
| Milaca township | 135 | 4 | 51 | 53 | 19 | 8 | - | - | 111 200 |
| Milo township | 88 | 4 | 45 | 28 | 2 | 7 | 2 | - | 97 100 |
| Mudgett township | 2 | - | - | - | - | 2 | - | - | 225 000 |

Table 25. Home Value: 2000—Con.

[Data based on a sample (except Tables 65-68). For information on confidentiality protection, coverage, sampling error, and nonsampling error, see Appendix G. For location of definitions, see "How to Use This Census Report"]

| State County County Subdivision Place | Specified owner- occupied housing units | Value of home | | | | | | | |
|--|---|-----------------------|----------------------------|------------------------------|------------------------------|------------------------------|------------------------------|----------------------|---------------------|
| | | Less than \$50,000 | \$50,000 to \$99,999 | \$100,000 to \$149,999 | \$150,000 to \$199,999 | \$200,000 to \$299,999 | \$300,000 to \$499,999 | \$500,000 or more | Median (dollars) |
| Mille Lacs County—Con. | | | | | | | | | |
| Onamia city | 137 | 44 | 85 | 8 | - | - | - | - | 62 900 |
| Onamia township | 51 | 10 | 22 | 13 | 6 | - | - | - | 82 500 |
| Page township | 24 | 3 | 11 | 6 | 4 | - | - | - | 96 000 |
| Pease city | 49 | 15 | 34 | - | - | - | - | - | 75 800 |
| Princeton city (part) | 878 | 22 | 593 | 243 | 18 | - | - | 2 | 88 400 |
| Princeton township | 408 | 12 | 141 | 197 | 40 | 18 | - | - | 112 400 |
| South Harbor township | 185 | 14 | 62 | 35 | 58 | 9 | 7 | - | 128 000 |
| Wahkon city | 87 | 29 | 32 | 15 | - | 6 | 5 | - | 74 100 |
| Morrison County | | | | | | | | | |
| Agram township | 96 | 3 | 28 | 48 | 14 | 3 | - | - | 121 300 |
| Belle Prairie township | 363 | 17 | 154 | 131 | 53 | 5 | 3 | - | 102 600 |
| Bellevue township | 139 | 4 | 47 | 42 | 32 | 11 | - | 3 | 120 100 |
| Bowlus city | 80 | 18 | 43 | 11 | - | 3 | - | 5 | 70 000 |
| Buckman city | 60 | 12 | 32 | 11 | 5 | - | - | - | 66 300 |
| Buckman township | 71 | 10 | 26 | 22 | 10 | 3 | - | - | 98 300 |
| Buh township | 53 | 3 | 35 | 11 | 4 | - | - | - | 91 200 |
| Culdrum township | 34 | 5 | 16 | 10 | 3 | - | - | - | 86 700 |
| Cushing township | 70 | 18 | 40 | 8 | 4 | - | - | - | 66 700 |
| Darling township | 53 | 4 | 25 | 21 | 3 | - | - | - | 97 200 |
| Elmdale city | 18 | 7 | 11 | - | - | - | - | - | 60 000 |
| Elmdale township | 58 | 2 | 29 | 17 | 10 | - | - | - | 98 800 |
| Flensburg city | 49 | 30 | 15 | 3 | 1 | - | - | - | 40 800 |
| Genola city | 21 | 5 | 16 | - | - | - | - | - | 60 700 |
| Granite township | 35 | 5 | 24 | 6 | - | - | - | - | 71 700 |
| Green Prairie township | 130 | 11 | 55 | 47 | 17 | - | - | - | 99 500 |
| Harding city | 17 | 12 | 5 | - | - | - | - | - | 45 000 |
| Hillman city | 5 | 2 | 3 | - | - | - | - | - | 61 700 |
| Hillman township | 5 | - | 5 | - | - | - | - | - | 81 700 |
| Lakin township | 4 | - | 2 | - | 2 | - | - | - | 120 000 |
| Lastrup city | 47 | 28 | 17 | - | - | 2 | - | - | 46 300 |
| Leigh township | 3 | - | - | 3 | - | - | - | - | 112 500 |
| Little Falls city | 1 810 | 368 | 1 113 | 262 | 31 | 21 | 9 | 6 | 72 100 |
| Little Falls township | 341 | 11 | 89 | 124 | 83 | 34 | - | - | 123 500 |
| Morrill township | 119 | 6 | 18 | 11 | 2 | 2 | - | - | 89 400 |
| Motley city (part) | 39 | 54 | 59 | - | 3 | - | - | 3 | 52 200 |
| Motley township | 21 | 4 | 10 | 4 | - | 3 | - | - | 83 000 |
| Mount Morris township | - | - | - | - | - | - | - | - | - |
| Parker township | 23 | 2 | 16 | 2 | 3 | - | - | - | 81 900 |
| Pierz city | 316 | 40 | 207 | 49 | 17 | 3 | - | - | 80 600 |
| Pierz township | 55 | 4 | 16 | 20 | 12 | - | 3 | - | 111 700 |
| Pike Creek township | 112 | 18 | 50 | 29 | 10 | 5 | - | - | 92 000 |
| Platte township | 16 | 2 | 6 | 5 | - | - | 3 | - | 100 000 |
| Pulaski township | 48 | 6 | 16 | 13 | 10 | - | 3 | - | 112 500 |
| Rail Prairie township | 23 | - | 4 | 12 | 7 | - | - | - | 131 300 |
| Randall city | 143 | 62 | 63 | 13 | - | 5 | - | - | 53 800 |
| Richardson township | 87 | 4 | 40 | 19 | 16 | 8 | - | - | 99 500 |
| Ripley township | 61 | 6 | 27 | 23 | 2 | 3 | - | - | 93 800 |
| Rosing township | 34 | - | 10 | 22 | 2 | - | - | - | 119 400 |
| Royalton city (part) | 210 | 25 | 127 | 53 | 5 | - | - | - | 83 400 |
| Scandia Valley township | 289 | 18 | 104 | 80 | 41 | 35 | 10 | 1 | 117 600 |
| Sobieski city | 62 | 23 | 34 | 5 | - | - | - | - | 56 200 |
| Swan River township | 67 | 4 | 31 | 15 | 15 | 2 | - | - | 97 900 |
| Swanville city | 85 | 30 | 51 | 4 | - | - | - | - | 61 700 |
| Swanville township | 38 | 2 | 28 | 2 | 4 | 2 | - | - | 78 100 |
| Two Rivers township | 48 | 2 | 24 | 12 | 4 | 4 | 2 | - | 95 000 |
| Upsala city | 101 | 36 | 54 | 11 | - | - | - | - | 63 200 |
| Mower County | | | | | | | | | |
| Adams city | 227 | 67 | 124 | 36 | - | - | - | - | 64 000 |
| Adams township | 72 | 11 | 18 | 24 | 12 | 5 | 2 | - | 125 000 |
| Austin city | 6 750 | 1 720 | 3 658 | 846 | 321 | 159 | 46 | - | 68 600 |
| Austin township | 343 | 40 | 148 | 100 | 42 | 11 | 2 | - | 92 800 |
| Bennington township | 21 | - | 15 | 6 | - | - | - | - | 87 500 |
| Brownsdale city | 218 | 59 | 137 | 18 | 2 | 2 | - | - | 70 400 |
| Clayton township | 26 | 4 | 7 | 8 | - | 7 | - | - | 106 300 |
| Dexter city | 89 | 38 | 36 | 13 | 2 | - | - | - | 60 600 |
| Dexter township | 25 | - | 13 | 8 | 2 | 2 | - | - | 89 200 |
| Elkton city | 41 | 12 | 24 | 5 | - | - | - | - | 72 300 |
| Frankford township | 36 | 2 | 12 | 18 | 4 | - | - | - | 108 300 |
| Grand Meadow city | 286 | 48 | 171 | 50 | 11 | 6 | - | - | 72 900 |
| Grand Meadow township | 38 | - | 15 | 8 | 9 | 4 | - | 2 | 114 300 |
| Lansing township | 313 | 81 | 130 | 55 | 39 | 6 | 2 | - | 74 100 |
| Le Roy city | 296 | 118 | 149 | 21 | 6 | 2 | - | - | 60 700 |
| Le Roy township | 71 | 10 | 47 | 8 | 3 | 1 | 2 | - | 78 200 |
| Lodi township | 27 | 4 | 13 | 8 | - | 2 | - | - | 91 300 |
| Lyle city | 153 | 45 | 95 | 8 | 5 | - | - | - | 68 200 |
| Lyle township | 62 | 10 | 21 | 22 | 5 | 4 | - | - | 100 000 |
| Mapleview city | 68 | 58 | 6 | 4 | - | - | - | - | 30 600 |
| Marshall township | 47 | 9 | 20 | 7 | 7 | 2 | 2 | - | 86 900 |
| Nevada township | 32 | 3 | 10 | 9 | 2 | 6 | 2 | - | 118 800 |
| Pleasant Valley township | 35 | 3 | 5 | 14 | 11 | - | 2 | - | 119 800 |
| Racine city | 99 | 2 | 65 | 30 | - | 2 | - | - | 92 700 |
| Racine township | 56 | 2 | 17 | 19 | 12 | 6 | - | - | 122 500 |
| Red Rock township | 148 | 22 | 57 | 36 | 10 | 22 | - | 1 | 96 200 |
| Rose Creek city | 96 | 20 | 62 | 10 | 4 | - | - | - | 64 800 |
| Sargeant city | 24 | 12 | 10 | 2 | - | - | - | - | 55 000 |
| Sargeant township | 38 | - | 23 | 6 | 5 | 2 | 2 | - | 93 300 |
| Taopi city | 18 | 12 | 4 | 2 | - | - | - | - | 35 000 |
| Udolpho township | 67 | 2 | 30 | 23 | 10 | - | 2 | - | 102 900 |
| Waltham city | 62 | 27 | 35 | - | - | - | - | - | 55 700 |
| Waltham township | 70 | 7 | 38 | 17 | 4 | 4 | - | - | 86 500 |
| Windom township | 113 | 11 | 59 | 23 | 8 | 10 | - | 2 | 86 500 |
| Murray County | | | | | | | | | |
| Avoca city | 49 | 45 | 2 | 2 | - | - | - | - | 18 900 |
| Belfast township | 32 | 13 | 11 | 6 | - | - | - | - | 65 000 |
| Bondin township | 68 | 10 | 25 | 18 | 8 | 5 | 2 | - | 97 500 |

Table 25. Home Value: 2000—Con.

[Data based on a sample (except Tables 65-68). For information on confidentiality protection, coverage, sampling error, and nonsampling error, see Appendix G. For location of definitions, see "How to Use This Census Report"]

| State County County Subdivision Place | Specified owner- occupied housing units | Value of home | | | | | | | |
|--|---|-----------------------|----------------------------|------------------------------|------------------------------|------------------------------|------------------------------|----------------------|---------------------|
| | | Less than \$50,000 | \$50,000 to \$99,999 | \$100,000 to \$149,999 | \$150,000 to \$199,999 | \$200,000 to \$299,999 | \$300,000 to \$499,999 | \$500,000 or more | Median (dollars) |
| Murray County—Con. | | | | | | | | | |
| Cameron township | 14 | 4 | 5 | 3 | - | 2 | - | - | 93 300 |
| Chanarambie township | 17 | 5 | 6 | - | 4 | 2 | - | - | 67 500 |
| Chandler city | 70 | 29 | 34 | 7 | - | - | - | - | 55 500 |
| Currie city | 86 | 74 | 12 | - | - | - | - | - | 22 500 |
| Des Moines River township | 15 | 11 | 4 | - | - | - | - | - | 27 500 |
| Dovray city | 26 | 26 | - | - | - | - | - | - | 18 100 |
| Dovray township | 25 | 21 | 2 | 2 | - | - | - | - | 31 900 |
| Ellsborough township | 13 | 7 | 4 | 2 | - | - | - | - | 48 300 |
| Fenton township | 33 | 10 | 13 | 8 | 2 | - | - | - | 82 800 |
| Fulda city | 403 | 213 | 155 | 33 | 2 | - | - | - | 48 100 |
| Hadley city | 30 | 23 | 7 | - | - | - | - | - | 32 500 |
| Holly township | 13 | 11 | - | - | - | 2 | - | - | 45 000 |
| Iona city | 61 | 54 | 7 | - | - | - | - | - | 29 300 |
| Iona township | 14 | 4 | 8 | - | - | 2 | - | - | 62 500 |
| Lake Sarah township | 86 | 10 | 27 | 22 | 16 | 11 | - | - | 112 500 |
| The Lakes CDP (part) | 75 | 8 | 18 | 22 | 16 | 11 | - | - | 124 000 |
| Lake Wilson city | 111 | 98 | 13 | - | - | - | - | - | 22 200 |
| Leeds township | 24 | 5 | 12 | 2 | - | 5 | - | - | 65 000 |
| Lime Lake township | 40 | 16 | 18 | 4 | - | - | - | 2 | 58 000 |
| Lowville township | 11 | 6 | 3 | - | 2 | - | - | - | 47 500 |
| Mason township | 51 | 12 | 26 | 5 | 3 | 5 | - | - | 82 500 |
| The Lakes CDP (part) | 22 | - | 14 | 2 | 1 | 5 | - | - | 96 300 |
| Moulton township | 14 | 8 | 6 | - | - | - | - | - | 33 300 |
| Murray township | 43 | 9 | 18 | 9 | - | 7 | - | - | 66 300 |
| The Lakes CDP (part) | 28 | 5 | 9 | 9 | - | 5 | - | - | 85 000 |
| Shetek township | 70 | 14 | 22 | 17 | 8 | 9 | - | - | 96 700 |
| The Lakes CDP (part) | 51 | 7 | 12 | 15 | 8 | 9 | - | - | 126 400 |
| Skandia township | 18 | 14 | 2 | 2 | - | - | - | - | 37 500 |
| Slayton city | 657 | 304 | 301 | 41 | 7 | 4 | - | - | 53 700 |
| Slayton township | 72 | 7 | 44 | 19 | 2 | - | - | - | 82 900 |
| Nicollet County | | | | | | | | | |
| Belgrade township | 228 | 3 | 41 | 85 | 62 | 25 | 12 | - | 135 600 |
| Bernadotte township | 40 | 5 | 15 | 16 | 2 | 2 | - | - | 100 000 |
| Brighton township | 18 | - | 12 | 2 | 2 | - | 2 | - | 85 000 |
| Courtland city | 143 | 12 | 49 | 45 | 23 | 11 | 3 | - | 113 100 |
| Courtland township | 112 | 4 | 32 | 50 | 20 | 6 | - | - | 121 700 |
| Granby township | 31 | 2 | 7 | 20 | 1 | - | 1 | - | 112 500 |
| Lafayette city | 136 | 37 | 92 | 7 | - | - | - | - | 68 300 |
| Lafayette township | 120 | 8 | 38 | 19 | 26 | 27 | 2 | - | 136 100 |
| Lake Prairie township | 110 | 2 | 31 | 44 | 14 | 19 | - | - | 122 000 |
| Mankato city (part) | - | - | - | - | - | - | - | - | - |
| New Sweden township | 33 | - | 26 | 7 | - | - | - | - | 88 500 |
| Nicollet city | 242 | 11 | 125 | 90 | 14 | 2 | - | - | 93 500 |
| Nicollet township | 93 | 8 | 27 | 34 | 14 | 10 | - | - | 114 400 |
| North Mankato city (part) | 3 009 | 55 | 978 | 1 128 | 496 | 297 | 53 | 2 | 120 600 |
| Oshawa township | 90 | - | 15 | 40 | 20 | 13 | 2 | - | 140 000 |
| Ridgely township | 3 | - | 3 | - | - | - | - | - | 75 000 |
| St. Peter city | 1 697 | 37 | 708 | 682 | 183 | 70 | 17 | - | 106 300 |
| Traverse township | 66 | 6 | 18 | 32 | 10 | - | - | - | 111 300 |
| West Newton township | 83 | 8 | 31 | 19 | 20 | 2 | 3 | - | 105 200 |
| Nobles County | | | | | | | | | |
| Adrian city | 394 | 163 | 174 | 45 | 8 | 4 | - | - | 57 900 |
| Bigelow city | 65 | 39 | 22 | 4 | - | - | - | - | 44 600 |
| Bigelow township | 66 | 12 | 29 | 17 | 5 | 1 | - | 2 | 82 000 |
| Bloom township | 28 | 7 | 6 | 6 | 7 | 2 | - | - | 104 200 |
| Brewster city | 159 | 102 | 53 | 4 | - | - | - | - | 41 700 |
| Dewald township | 33 | 6 | 22 | 5 | - | - | - | - | 70 500 |
| Dundee city | 42 | 37 | 5 | - | - | - | - | - | 19 200 |
| Elk township | 43 | 9 | 19 | 11 | 2 | 2 | - | - | 63 800 |
| Ellsworth city | 176 | 140 | 36 | - | - | - | - | - | 30 700 |
| Graham Lakes township | 30 | 9 | 13 | 5 | - | 3 | - | - | 75 700 |
| Grand Prairie township | 28 | 13 | 10 | 4 | - | - | - | 1 | 52 500 |
| Hersey township | 36 | 10 | 10 | 16 | - | - | - | - | 90 000 |
| Indian Lake township | 49 | 11 | 24 | 10 | 4 | - | - | - | 75 000 |
| Kinbrae city | 7 | 7 | - | - | - | - | - | - | 23 800 |
| Larkin township | 29 | 7 | 12 | 8 | - | 2 | - | - | 59 400 |
| Leota township | 121 | 67 | 48 | - | 6 | - | - | - | 46 200 |
| Leota CDP | 104 | 62 | 38 | - | 4 | - | - | - | 42 900 |
| Lismore city | 74 | 61 | 11 | - | 2 | - | - | - | 24 500 |
| Lismore township | 27 | 6 | 13 | 4 | 2 | 2 | - | - | 69 200 |
| Little Rock township | 18 | 4 | 11 | 3 | - | - | - | - | 60 000 |
| Lorain township | 60 | 5 | 29 | 24 | - | 2 | - | - | 90 000 |
| Olney township | 14 | 6 | 2 | 2 | - | 4 | - | - | 65 000 |
| Ransom township | 42 | 23 | 11 | 6 | 2 | - | - | - | 47 800 |
| Round Lake city | 132 | 86 | 38 | 6 | - | - | - | 2 | 37 900 |
| Rushmore city | 125 | 85 | 39 | 1 | - | - | - | - | 41 000 |
| Seward township | 27 | 7 | 14 | 5 | 1 | - | - | - | 59 300 |
| Summit Lake township | 64 | 33 | 23 | 4 | 2 | 2 | - | - | 39 700 |
| Westside township | 30 | 6 | 16 | 6 | 2 | - | - | - | 81 700 |
| Wilmington city | 111 | 79 | 20 | 10 | 2 | - | - | - | 37 100 |
| Wilmington township | 22 | 10 | 6 | - | 4 | 2 | - | - | 62 500 |
| Worthington city | 2 525 | 734 | 1 201 | 391 | 146 | 41 | 12 | - | 69 900 |
| Worthington township | 75 | 5 | 37 | 22 | 9 | 2 | - | - | 89 300 |
| Norman County | | | | | | | | | |
| Ada city | 490 | 236 | 210 | 36 | 7 | 1 | - | - | 51 100 |
| Anthony township | 8 | 4 | 2 | - | 2 | - | - | - | 55 000 |
| Bear Park township | 31 | 16 | 9 | 4 | 2 | - | - | - | 47 500 |
| Borup city | 18 | 14 | 4 | - | - | - | - | - | 23 500 |
| Flom township | 40 | 26 | 14 | - | - | - | - | - | 40 000 |
| Fossum township | 11 | 2 | 4 | 2 | - | 3 | - | - | 68 800 |
| Gary city | 70 | 56 | 12 | 2 | - | - | - | - | 30 400 |
| Good Hope township | 4 | 2 | - | - | - | - | 2 | - | 225 000 |
| Green Meadow township | 12 | 6 | 2 | - | 4 | - | - | - | 70 000 |
| Halstad city | 170 | 98 | 64 | 8 | - | - | - | - | 46 500 |
| Halstad township | 12 | 6 | 6 | - | - | - | - | - | 50 000 |

Table 25. Home Value: 2000—Con.

[Data based on a sample (except Tables 65-68). For information on confidentiality protection, coverage, sampling error, and nonsampling error, see Appendix G. For location of definitions, see "How to Use This Census Report"]

| State County County Subdivision Place | Specified owner- occupied housing units | Value of home | | | | | | | |
|--|---|-----------------------|----------------------------|------------------------------|------------------------------|------------------------------|------------------------------|----------------------|---------------------|
| | | Less than \$50,000 | \$50,000 to \$99,999 | \$100,000 to \$149,999 | \$150,000 to \$199,999 | \$200,000 to \$299,999 | \$300,000 to \$499,999 | \$500,000 or more | Median (dollars) |
| Norman County—Con. | | | | | | | | | |
| Hegne township | 5 | - | 5 | - | - | - | - | - | 58 300 |
| Hendrum city | 92 | 58 | 29 | 3 | 2 | - | - | - | 37 700 |
| Hendrum township | 15 | - | 11 | 2 | 2 | - | - | - | 86 100 |
| Home Lake township | 22 | 20 | 2 | - | - | - | - | - | 28 800 |
| Lake Ida township | 17 | 5 | 12 | - | - | - | - | - | 54 400 |
| Lee township | 27 | 7 | 12 | 6 | - | - | 2 | - | 61 300 |
| Lockhart township | 12 | 10 | - | - | - | - | 2 | - | 20 000 |
| McDonaldsville township | 29 | 5 | 15 | 9 | - | - | - | - | 82 500 |
| Mary township | 12 | 4 | 8 | - | - | - | - | - | 60 000 |
| Perley city | 42 | 19 | 21 | - | - | 2 | - | - | 55 000 |
| Pleasant View township | 16 | 12 | 2 | 2 | - | - | - | - | 43 300 |
| Rockwell township | 2 | 2 | - | - | - | - | - | - | 32 500 |
| Shelly city | 86 | 62 | 24 | - | - | - | - | - | 26 400 |
| Shelly township | 20 | 9 | 11 | - | - | - | - | - | 61 700 |
| Spring Creek township | 3 | - | - | 3 | - | - | - | - | 112 500 |
| Strand township | 14 | 12 | 2 | - | - | - | - | - | 36 300 |
| Sundal township | 20 | 11 | 9 | - | - | - | - | - | 32 500 |
| Twin Valley city | 266 | 207 | 59 | - | - | - | - | - | 30 000 |
| Waukon township | 19 | 11 | 3 | 2 | 3 | - | - | - | 45 000 |
| Wild Rice township | 44 | 22 | 19 | - | 3 | - | - | - | 50 000 |
| Winchester township | 3 | 3 | - | - | - | - | - | - | 22 500 |
| Olmsted County | 29 506 | 415 | 10 191 | 10 660 | 4 424 | 2 603 | 1 022 | 191 | 117 000 |
| Byron city | 917 | 9 | 292 | 450 | 135 | 27 | 2 | 2 | 114 700 |
| Cascade township | 703 | 10 | 21 | 120 | 158 | 270 | 100 | 24 | 213 400 |
| Chatfield city (part) | 315 | 5 | 147 | 123 | 17 | 18 | 5 | - | 101 900 |
| Dover city | 118 | 8 | 71 | 34 | 3 | 2 | - | - | 86 800 |
| Dover township | 38 | - | 5 | 8 | 11 | 12 | - | 2 | 168 800 |
| Elmira township | 28 | - | 11 | 1 | 9 | 5 | 2 | - | 155 600 |
| Eyota city | 438 | 5 | 249 | 152 | 22 | 10 | - | - | 95 600 |
| Eyota township | 28 | 3 | - | 17 | 5 | - | - | 3 | 128 600 |
| Farmington township | 38 | 2 | 15 | 9 | 8 | 4 | - | - | 106 300 |
| Haverhill township | 328 | - | 32 | 57 | 63 | 102 | 64 | 10 | 211 300 |
| High Forest township | 185 | 2 | 26 | 58 | 68 | 25 | 6 | - | 153 900 |
| Kalmar township | 186 | 8 | 32 | 61 | 48 | 30 | 2 | 5 | 145 500 |
| Marion township | 1 696 | 41 | 575 | 495 | 418 | 151 | 16 | - | 121 100 |
| New Haven township | 169 | 2 | 52 | 59 | 20 | 36 | - | - | 123 800 |
| Orion township | 45 | 2 | 11 | 16 | 11 | 5 | - | - | 119 800 |
| Oronoco city | 249 | 15 | 71 | 60 | 47 | 46 | 10 | - | 138 600 |
| Oronoco township | 379 | - | 49 | 97 | 92 | 89 | 52 | - | 175 800 |
| Pine Island city (part) | 29 | - | - | 13 | 8 | 7 | - | 1 | 159 400 |
| Pleasant Grove township | 105 | 7 | 30 | 37 | 20 | 7 | - | 4 | 115 500 |
| Quincy township | 10 | - | - | 6 | 2 | - | 2 | - | 137 500 |
| Rochester city | 21 050 | 275 | 7 581 | 7 974 | 2 964 | 1 527 | 615 | 114 | 114 400 |
| Rochester township | 930 | - | 229 | 239 | 106 | 190 | 140 | 26 | 149 300 |
| Rock Dell township | 47 | 2 | 7 | 21 | 15 | 2 | - | - | 138 400 |
| Salem township | 148 | - | 36 | 53 | 40 | 17 | 2 | - | 135 000 |
| Stewartville city | 1 256 | 11 | 624 | 488 | 113 | 16 | 4 | - | 99 700 |
| Viola township | 71 | 8 | 25 | 12 | 21 | 5 | - | - | 106 300 |
| Otter Tail County | 11 477 | 2 146 | 5 112 | 2 328 | 1 054 | 569 | 236 | 32 | 84 000 |
| Aastad township | 23 | 6 | 11 | 6 | - | - | - | - | 87 000 |
| Amor township | 138 | 11 | 57 | 24 | 18 | 11 | 15 | 2 | 101 400 |
| Aurdal township | 282 | 19 | 116 | 83 | 28 | 26 | 8 | 2 | 104 400 |
| Battle Lake city | 231 | 50 | 125 | 38 | 9 | 6 | 3 | - | 72 600 |
| Blowers township | 25 | 4 | 15 | 6 | - | - | - | - | 65 800 |
| Bluffton city | 39 | 22 | 15 | 2 | - | - | - | - | 45 000 |
| Bluffton township | 46 | 12 | 18 | 8 | 4 | 4 | - | - | 93 000 |
| Buse township | 124 | 9 | 60 | 29 | 11 | 15 | - | - | 95 900 |
| Butler township | 24 | 7 | 7 | 7 | 3 | - | - | - | 90 000 |
| Candor township | 71 | 13 | 24 | 22 | 4 | 8 | - | - | 98 500 |
| Carlisle township | 24 | 9 | 9 | 6 | - | - | - | - | 64 300 |
| Clietherall city | 28 | 19 | 9 | - | - | - | - | - | 22 500 |
| Clietherall township | 99 | 3 | 34 | 20 | 27 | 8 | 7 | - | 126 600 |
| Compton township | 80 | 26 | 42 | 4 | 3 | 3 | 2 | - | 66 700 |
| Corliss township | 78 | 4 | 31 | 20 | 14 | 7 | 2 | - | 112 500 |
| Dalton city | 69 | 42 | 27 | - | - | - | - | - | 41 700 |
| Dane Prairie township | 200 | 14 | 62 | 76 | 21 | 19 | 8 | - | 113 600 |
| Dead Lake township | 118 | 10 | 43 | 32 | 22 | 9 | 2 | - | 110 000 |
| Deer Creek city | 79 | 55 | 24 | - | - | - | - | - | 37 800 |
| Deer Creek township | 21 | 3 | 12 | 6 | - | - | - | - | 78 800 |
| Dent city | 52 | 33 | 19 | - | - | - | - | - | 43 000 |
| Dora township | 147 | 8 | 65 | 32 | 36 | 6 | - | - | 100 600 |
| Dunn township | 227 | 10 | 31 | 52 | 53 | 39 | 35 | 7 | 163 100 |
| Eagle Lake township | 46 | - | 15 | 13 | 13 | 5 | - | - | 118 200 |
| Eastern township | 9 | 2 | 5 | - | 2 | - | - | - | 73 800 |
| Edna township | 241 | 19 | 52 | 89 | 35 | 36 | 10 | - | 129 800 |
| Effington township | 35 | 11 | 14 | 4 | - | 6 | - | - | 64 200 |
| Elizabeth city | 52 | 33 | 15 | 4 | - | - | - | - | 40 000 |
| Elizabeth township | 148 | 10 | 45 | 48 | 24 | 17 | 4 | - | 129 300 |
| Elmo township | 39 | 20 | 14 | - | - | - | 1 | 4 | 34 800 |
| Erhard city | 32 | 23 | 9 | - | - | - | - | - | 43 000 |
| Erhards Grove township | 48 | 6 | 28 | 12 | 2 | - | - | - | 90 000 |
| Everts township | 210 | 11 | 67 | 54 | 45 | 23 | 8 | 2 | 120 500 |
| Fergus Falls city | 3 248 | 625 | 1 743 | 615 | 194 | 46 | 25 | - | 76 000 |
| Fergus Falls township | 229 | 4 | 83 | 94 | 31 | 15 | 2 | - | 110 900 |
| Folden township | 17 | 2 | 15 | - | - | - | - | - | 64 200 |
| Friberg township | 121 | 24 | 38 | 39 | 12 | 6 | 2 | - | 97 900 |
| Girard township | 185 | 2 | 51 | 40 | 45 | 37 | 8 | 2 | 149 400 |
| Gorman township | 61 | 2 | 18 | 27 | 10 | 4 | - | - | 118 800 |
| Henning city | 216 | 107 | 107 | - | 2 | - | - | - | 50 400 |
| Henning township | 23 | 4 | 11 | 8 | - | - | - | - | 77 500 |
| Hobart township | 148 | 8 | 49 | 32 | 33 | 12 | 14 | - | 119 300 |
| Homestead township | 31 | 6 | 17 | 6 | 2 | - | - | - | 88 800 |
| Inman township | 18 | 3 | 13 | 2 | - | - | - | - | 67 500 |
| Leaf Lake township | 90 | 20 | 36 | 16 | 8 | 10 | - | - | 81 000 |
| Leaf Mountain township | 42 | 7 | 13 | 17 | - | 2 | - | 3 | 102 100 |
| Lida township | 205 | 16 | 45 | 55 | 60 | 27 | 2 | - | 139 800 |

Table 25. Home Value: 2000—Con.

[Data based on a sample (except Tables 65-68). For information on confidentiality protection, coverage, sampling error, and nonsampling error, see Appendix G. For location of definitions, see "How to Use This Census Report"]

| State County County Subdivision Place | Specified owner- occupied housing units | Value of home | | | | | | | |
|--|---|-----------------------|----------------------------|------------------------------|------------------------------|------------------------------|------------------------------|----------------------|---------------------|
| | | Less than \$50,000 | \$50,000 to \$99,999 | \$100,000 to \$149,999 | \$150,000 to \$199,999 | \$200,000 to \$299,999 | \$300,000 to \$499,999 | \$500,000 or more | Median (dollars) |
| Otter Tail County—Con. | | | | | | | | | |
| Maine township | 120 | 9 | 31 | 29 | 18 | 16 | 17 | - | 135 900 |
| Maplewood township | 30 | 2 | 16 | 6 | 4 | 2 | - | - | 95 000 |
| Newton township | 71 | 23 | 34 | 11 | 3 | - | - | - | 67 800 |
| New York Mills city | 257 | 96 | 126 | 33 | 2 | - | - | - | 61 500 |
| Nidaros township | 52 | 9 | 14 | 14 | 6 | 9 | - | - | 109 400 |
| Norwegian Grove township | 37 | 11 | 13 | 10 | 3 | - | - | - | 66 100 |
| Oak Valley township | 14 | 5 | 9 | - | - | - | - | - | 66 700 |
| Orwell township | 24 | - | 20 | 2 | 2 | - | - | - | 78 000 |
| Oscar township | 22 | 4 | 11 | 7 | - | - | - | - | 77 500 |
| Ottertail city | 122 | 27 | 48 | 27 | 4 | 4 | 12 | - | 90 000 |
| Otter Tail township | 146 | 2 | 36 | 26 | 27 | 29 | 23 | 3 | 159 800 |
| Otto township | 47 | 10 | 20 | 15 | 2 | - | - | - | 93 500 |
| Paddock township | 15 | 10 | 3 | - | - | 2 | - | - | 43 800 |
| Parkers Prairie city | 288 | 119 | 152 | 13 | 2 | - | 2 | - | 55 700 |
| Parkers Prairie township | 50 | 9 | 26 | 4 | 6 | 5 | - | - | 82 000 |
| Pelican township | 113 | 11 | 55 | 33 | 14 | - | - | - | 94 700 |
| Pelican Rapids city | 435 | 114 | 229 | 77 | 15 | - | - | - | 69 700 |
| Perham city | 614 | 108 | 407 | 65 | 21 | 13 | - | - | 69 300 |
| Perham township | 145 | 2 | 55 | 40 | 29 | 10 | 7 | 2 | 119 400 |
| Pine Lake township | 103 | 10 | 35 | 23 | 17 | 16 | 2 | - | 110 800 |
| Richville city | 20 | 12 | 8 | - | - | - | - | - | 45 000 |
| Rothsay city (part) | 50 | 29 | 19 | 2 | - | - | - | - | 46 000 |
| Rush Lake township | 255 | 20 | 87 | 89 | 37 | 17 | 5 | - | 109 500 |
| St. Olaf township | 29 | 2 | 19 | 6 | 2 | - | - | - | 77 500 |
| Scambler township | 112 | 7 | 24 | 28 | 25 | 16 | 7 | 5 | 142 500 |
| Star Lake township | 60 | 4 | 26 | 19 | 9 | 2 | - | - | 100 000 |
| Sverdrup township | 101 | 15 | 39 | 28 | 14 | 2 | 3 | - | 88 200 |
| Tordenskjold township | 76 | 9 | 36 | 28 | 3 | - | - | - | 88 300 |
| Trondhjem township | 9 | - | 5 | - | 2 | 2 | - | - | 68 300 |
| Tumuli township | 93 | 9 | 39 | 24 | 8 | 13 | - | - | 97 900 |
| Underwood city | 79 | 38 | 37 | 2 | 2 | - | - | - | 51 300 |
| Urbank city | 19 | 12 | 7 | - | - | - | - | - | 28 800 |
| Vergas city | 76 | 21 | 44 | 5 | 2 | 4 | - | - | 66 900 |
| Vining city | 27 | 25 | 2 | - | - | - | - | - | 30 400 |
| Wadena city (part) | 13 | - | 5 | 4 | 4 | - | - | - | 109 400 |
| Western township | 21 | 4 | 14 | 3 | - | - | - | - | 82 500 |
| Woodside township | 13 | 4 | 2 | 7 | - | - | - | - | 101 800 |
| Pennington County | 2 608 | 845 | 1 320 | 303 | 97 | 41 | 2 | - | 63 300 |
| Black River township | 7 | 2 | 3 | 2 | - | - | - | - | 57 500 |
| Bray township | 2 | - | 2 | - | - | - | - | - | 85 000 |
| Clover Leaf township | 12 | 4 | 6 | 2 | - | - | - | - | 55 000 |
| Deer Park township | 7 | 4 | 3 | - | - | - | - | - | 28 800 |
| Goodridge city | 15 | 15 | - | - | - | - | - | - | 11 300 |
| Goodridge township | - | - | - | - | - | - | - | - | - |
| Hickory township | 8 | 6 | 2 | - | - | - | - | - | 37 500 |
| Highlanding township | 14 | 10 | 4 | - | - | - | - | - | 37 500 |
| Kratka township | 8 | 4 | 4 | - | - | - | - | - | 65 000 |
| Mayfield township | - | - | - | - | - | - | - | - | - |
| Norden township | 32 | 4 | 14 | 10 | 4 | - | - | - | 90 000 |
| North township | 176 | 23 | 107 | 31 | 7 | 8 | - | - | 84 000 |
| Numedal township | 8 | 2 | 6 | - | - | - | - | - | 60 000 |
| Polk Centre township | 4 | 2 | - | 2 | - | - | - | - | 80 000 |
| Reiner township | 6 | - | 6 | - | - | - | - | - | 75 000 |
| River Falls township | 23 | 7 | 11 | 5 | - | - | - | - | 71 700 |
| Rocksbury township | 176 | 11 | 71 | 69 | 18 | 5 | 2 | - | 104 300 |
| St. Hilaire city | 72 | 46 | 23 | 3 | - | - | - | - | 42 300 |
| Sanders township | 26 | 14 | 10 | 2 | - | - | - | - | 48 900 |
| Silverton township | 16 | - | 16 | - | - | - | - | - | 84 000 |
| Smiley township | 50 | 10 | 25 | 11 | 4 | - | - | - | 84 300 |
| Star township | 8 | 1 | 2 | 5 | - | - | - | - | 130 000 |
| Thief River Falls city | 1 934 | 680 | 1 003 | 161 | 62 | 28 | - | - | 59 800 |
| Wyandotte township | 4 | - | 2 | - | 2 | - | - | - | 105 000 |
| Pine County | 3 843 | 531 | 1 802 | 967 | 328 | 181 | 26 | 8 | 89 700 |
| Arlone township | 22 | 6 | 12 | 2 | 2 | - | - | - | 72 500 |
| Arna township | 5 | 3 | 2 | - | - | - | - | - | 48 300 |
| Askov city | 97 | 28 | 63 | 6 | - | - | - | - | 62 000 |
| Barry township | 55 | 5 | 19 | 29 | - | 2 | - | - | 104 900 |
| Birch Creek township | 15 | 2 | 12 | 1 | - | - | - | - | 75 000 |
| Bremen township | 18 | 9 | 7 | 2 | - | - | - | - | 40 000 |
| Brook Park city | 29 | 16 | 9 | 4 | - | - | - | - | 47 000 |
| Brook Park township | 32 | 9 | 10 | 11 | 2 | - | - | - | 92 500 |
| Bruno city | 23 | 14 | 7 | 2 | - | - | - | - | 38 400 |
| Bruno township | 2 | - | 2 | - | - | - | - | - | 95 000 |
| Chengwatana township | 127 | 14 | 38 | 35 | 21 | 17 | 2 | - | 118 000 |
| Clover township | 13 | - | 6 | 7 | - | - | - | - | 126 800 |
| Crosby township | 6 | - | 1 | 3 | 2 | - | - | - | 141 700 |
| Danforth township | - | - | - | - | - | - | - | - | - |
| Dell Grove township | 82 | 12 | 36 | 26 | 2 | 6 | - | - | 88 300 |
| Denham city | 9 | 4 | 3 | 2 | - | - | - | - | 71 700 |
| Finlayson city | 66 | 18 | 26 | 14 | 8 | - | - | - | 81 000 |
| Finlayson township | 50 | 9 | 33 | 8 | - | - | - | - | 80 700 |
| Fleming township | 5 | 2 | 3 | - | - | - | - | - | 71 700 |
| Henriette city | 13 | 4 | 9 | - | - | - | - | - | 65 000 |
| Hinckley city | 299 | 46 | 188 | 51 | 12 | 2 | - | - | 79 500 |
| Hinckley township | 69 | 12 | 27 | 24 | 2 | 4 | - | - | 95 500 |
| Kerrick city | 16 | 5 | 9 | 2 | - | - | - | - | 56 000 |
| Kerrick township | 27 | 7 | 14 | 4 | - | - | - | 2 | 68 100 |
| Kettle River township | 47 | 3 | 16 | 19 | 4 | 3 | 2 | - | 108 700 |
| Mission Creek township | 65 | 13 | 25 | 22 | - | 5 | - | - | 94 500 |
| Munch township | 28 | 2 | 19 | 7 | - | - | - | - | 82 500 |
| New Dosey township | 2 | - | 2 | - | - | - | - | - | 85 000 |
| Nickerson township | 26 | 7 | 10 | 6 | - | - | 3 | - | 75 000 |
| Norman township | 14 | 3 | 2 | 4 | 5 | - | - | - | 125 000 |
| Ogema township | 37 | 7 | 18 | 7 | 3 | - | 2 | - | 77 000 |
| Park township | - | - | - | - | - | - | - | - | - |
| Partridge township | 28 | 4 | 11 | 13 | - | - | - | - | 97 500 |

Table 25. Home Value: 2000—Con.

[Data based on a sample (except Tables 65-68). For information on confidentiality protection, coverage, sampling error, and nonsampling error, see Appendix G. For location of definitions, see "How to Use This Census Report"]

| State County County Subdivision Place | Specified owner- occupied housing units | Value of home | | | | | | | |
|--|---|-----------------------|----------------------------|------------------------------|------------------------------|------------------------------|------------------------------|----------------------|---------------------|
| | | Less than \$50,000 | \$50,000 to \$99,999 | \$100,000 to \$149,999 | \$150,000 to \$199,999 | \$200,000 to \$299,999 | \$300,000 to \$499,999 | \$500,000 or more | Median (dollars) |
| Pine County—Con. | | | | | | | | | |
| Pine City city | 653 | 57 | 434 | 118 | 22 | 20 | 2 | - | 84 400 |
| Pine City township | 220 | 11 | 72 | 71 | 38 | 24 | 4 | - | 114 400 |
| Pine Lake township | 82 | - | 38 | 19 | 19 | 4 | - | 2 | 105 000 |
| Pokegama township | 435 | 2 | 125 | 176 | 58 | 63 | 7 | 4 | 119 800 |
| Rock Creek city | 125 | 8 | 70 | 41 | 6 | - | - | - | 91 400 |
| Royalton township | 86 | 8 | 46 | 27 | 4 | 1 | - | - | 81 400 |
| Rutledge city | 40 | 23 | 6 | 9 | - | - | 2 | - | 37 900 |
| Sandstone city | 262 | 83 | 140 | 35 | 4 | - | - | - | 64 800 |
| Sandstone township | 61 | 6 | 30 | 17 | 8 | - | - | - | 83 100 |
| Sturgeon Lake city | 60 | 14 | 32 | 12 | 2 | - | - | - | 80 000 |
| Sturgeon Lake township | 31 | 8 | 21 | 2 | - | - | - | - | 73 200 |
| Willow River city | 71 | 26 | 31 | 10 | 4 | - | - | - | 61 300 |
| Wilma township | 7 | - | 7 | - | - | - | - | - | 65 000 |
| Windemere township | 383 | 21 | 111 | 119 | 100 | 30 | 2 | - | 124 800 |
| Pipestone County | | | | | | | | | |
| Aetna township | 16 | 5 | 5 | 4 | - | 2 | - | - | 49 000 |
| Altona township | 12 | 4 | 4 | 2 | 2 | - | - | - | 75 000 |
| Burke township | 27 | 11 | 9 | 3 | 2 | 2 | - | - | 55 000 |
| Eden township | 22 | 7 | 13 | 2 | - | - | - | - | 74 200 |
| Edgerton city | 352 | 146 | 180 | 24 | 2 | - | - | - | 70 000 |
| Elmer township | 28 | 7 | 17 | 2 | - | 2 | - | - | 58 600 |
| Fountain Prairie township | 8 | - | 6 | - | 2 | - | - | - | 75 000 |
| Grange township | 25 | 12 | 11 | 2 | 2 | - | - | - | 75 000 |
| Gray township | 36 | 6 | 18 | 4 | 2 | 4 | 2 | - | 51 700 |
| Hatfield city | 8 | 6 | - | - | 2 | - | - | - | 90 000 |
| Holland city | 81 | 63 | 18 | - | - | - | - | - | 20 000 |
| Ihlen city | 28 | 20 | 8 | - | - | - | - | - | 33 800 |
| Jasper city (part) | 188 | 147 | 41 | - | - | - | - | - | 35 000 |
| Osborne township | 37 | 6 | 13 | 14 | - | 2 | 2 | - | 33 800 |
| Pipestone city | 1 164 | 565 | 477 | 92 | 28 | 2 | - | - | 88 800 |
| Rock township | 22 | 3 | 12 | 5 | - | 2 | - | - | 51 500 |
| Ruthton city | 104 | 88 | 16 | - | - | - | - | - | 84 300 |
| Sweet township | 49 | 8 | 23 | 15 | 2 | 1 | - | - | 27 500 |
| Trosky city | 36 | 31 | 3 | 2 | - | - | - | - | 85 800 |
| Troy township | 33 | 10 | 13 | 6 | - | 4 | - | - | 15 000 |
| Woodstock city | 60 | 58 | 2 | - | - | - | - | - | 58 100 |
| 21 700 | | | | | | | | | |
| Polk County | | | | | | | | | |
| Andover township | 22 | 2 | 10 | 6 | 2 | 2 | - | - | 75 000 |
| Angus township | 20 | 7 | 10 | - | 3 | - | - | - | 88 300 |
| Badger township | 4 | 2 | 2 | - | - | - | - | - | 64 300 |
| Belgium township | 12 | 3 | 6 | 3 | - | - | - | - | 57 500 |
| Beltrami city | 31 | 28 | 3 | - | - | - | - | - | 85 000 |
| Brandsvold township | 24 | 8 | 10 | 6 | - | - | - | - | 19 400 |
| Brandt township | 12 | 5 | 7 | - | - | - | - | - | 66 700 |
| Brislet township | 13 | 7 | 2 | 2 | 2 | - | - | - | 62 000 |
| Bygland township | 57 | 4 | 28 | 15 | 8 | 2 | - | - | 47 500 |
| Chester township | 5 | 5 | - | - | - | - | - | - | 87 500 |
| Climax city | 72 | 33 | 37 | - | - | 2 | - | - | 22 500 |
| Columbia township | 29 | 10 | 11 | 5 | 2 | - | 1 | - | 52 000 |
| Crookston city | 1 717 | 651 | 825 | 182 | 38 | 8 | 5 | 8 | 71 700 |
| Crookston township | 76 | 2 | 29 | 32 | 11 | 2 | - | - | 62 400 |
| East Grand Forks city | 1 730 | 119 | 841 | 573 | 162 | 31 | 2 | 2 | 107 600 |
| Eden township | 9 | 9 | - | - | - | - | - | - | 96 100 |
| Erskine city | 101 | 74 | 24 | 3 | - | - | - | - | 30 800 |
| Esther township | 38 | 3 | 28 | 4 | 3 | - | - | - | 28 800 |
| Euclid township | 44 | 23 | 14 | 5 | 2 | - | - | - | 77 700 |
| Fairfax township | 32 | 5 | 11 | 11 | 3 | 2 | - | - | 39 400 |
| Fanny township | 9 | 2 | 2 | - | 5 | - | - | - | 95 000 |
| Farley township | 8 | 4 | 2 | 2 | - | - | - | - | 152 500 |
| Fertile city | 243 | 124 | 103 | 9 | 5 | 2 | - | - | 50 000 |
| Fisher city | 111 | 25 | 78 | 8 | - | - | - | - | 49 400 |
| Fisher township | 39 | 10 | 15 | 9 | 5 | - | - | - | 64 600 |
| Fosston city | 413 | 186 | 200 | 22 | 5 | - | - | - | 89 200 |
| Garden township | 21 | 10 | 8 | - | - | 3 | - | - | 54 500 |
| Garfield township | 42 | 6 | 30 | 4 | - | 2 | - | - | 52 500 |
| Gentilly township | 74 | 31 | 40 | 3 | - | - | - | - | 76 700 |
| Godfrey township | 43 | 4 | 9 | 12 | 8 | 8 | 2 | - | 60 000 |
| Grand Forks township | 56 | - | 26 | 15 | 13 | 2 | - | - | 117 700 |
| Grove Park-Tilden township | 56 | 9 | 22 | 17 | 2 | 4 | 2 | - | 103 800 |
| Gully city | 28 | 26 | 2 | - | - | - | - | - | 94 000 |
| Gully township | 8 | 4 | 4 | - | - | - | - | - | 18 200 |
| Hammond township | 8 | - | 4 | 2 | - | 2 | - | - | 42 500 |
| Helgeland township | 2 | - | - | 2 | - | - | - | - | 90 000 |
| Higden township | 11 | 2 | 7 | 2 | - | - | - | - | 112 500 |
| Hill River township | 8 | 5 | 3 | - | - | - | - | - | 72 500 |
| Hubbard township | 13 | 1 | 4 | 6 | - | - | - | - | 33 300 |
| Huntsville township | 135 | 5 | 58 | 47 | 14 | 11 | - | 2 | 109 400 |
| Johnson township | - | - | - | - | - | - | - | - | 105 100 |
| Kertsonville township | 24 | 7 | 9 | 4 | - | 4 | - | - | - |
| Keystone township | 20 | 4 | 14 | 2 | - | - | - | - | 75 000 |
| King township | 13 | 4 | 7 | 2 | - | - | - | - | 88 000 |
| Knute township | 71 | 15 | 21 | 23 | 5 | 7 | - | - | 81 700 |
| Lengby city | 27 | 21 | 4 | 2 | - | - | - | - | 98 300 |
| Lessor township | 20 | 2 | 13 | 2 | - | 3 | - | - | 30 400 |
| Liberty township | 9 | 2 | 5 | - | 2 | - | - | - | 73 800 |
| Lowell township | 40 | - | 23 | 7 | 4 | 6 | - | - | 78 300 |
| McIntosh city | 156 | 91 | 61 | 2 | 2 | - | - | - | 90 000 |
| Mentor city | 43 | 41 | 2 | - | - | - | - | - | 45 200 |
| Nesbit township | 18 | - | 14 | 4 | - | - | - | - | 26 300 |
| Nielsville city | 27 | 27 | - | - | - | - | - | - | 85 000 |
| Northland township | 30 | 3 | 8 | 9 | 7 | 3 | - | - | 14 700 |
| Onstad township | 2 | 2 | - | - | - | - | - | - | 125 000 |
| Parnell township | 11 | 4 | 5 | - | 2 | - | - | - | 22 500 |
| Queen township | 18 | 8 | 3 | 7 | - | - | - | - | 53 000 |
| Reis township | 2 | 2 | - | - | - | - | - | - | 93 300 |
| Rhinehart township | 20 | 5 | 5 | 4 | 6 | - | - | - | 45 000 |
| 112 500 | | | | | | | | | |

Table 25. Home Value: 2000—Con.

[Data based on a sample (except Tables 65-68). For information on confidentiality protection, coverage, sampling error, and nonsampling error, see Appendix G. For location of definitions, see "How to Use This Census Report"]

| State County County Subdivision Place | Specified owner- occupied housing units | Value of home | | | | | | | |
|--|---|-----------------------|----------------------------|------------------------------|------------------------------|------------------------------|------------------------------|----------------------|---------------------|
| | | Less than \$50,000 | \$50,000 to \$99,999 | \$100,000 to \$149,999 | \$150,000 to \$199,999 | \$200,000 to \$299,999 | \$300,000 to \$499,999 | \$500,000 or more | Median (dollars) |
| Polk County—Con. | | | | | | | | | |
| Roomer township | 44 | 13 | 23 | 2 | 6 | - | - | - | 71 300 |
| Rosebud township | 42 | 10 | 22 | 10 | - | - | - | - | 78 000 |
| Russia township | 10 | 4 | 5 | 1 | - | - | - | - | 65 000 |
| Sandsville township | 8 | - | 6 | 2 | - | - | - | - | 85 000 |
| Scandia township | 6 | - | 4 | - | - | - | - | 2 | 66 700 |
| Sletten township | 5 | 5 | - | - | - | - | - | - | 36 300 |
| Sullivan township | 34 | 4 | 20 | 8 | 2 | - | - | - | 77 100 |
| Tabor township | 26 | 7 | 11 | 3 | 4 | 1 | - | - | 70 000 |
| Trail city | 16 | 16 | - | - | - | - | - | - | 10 000 |
| Tynsid township | 14 | 2 | 8 | 2 | 2 | - | - | - | 82 500 |
| Vineland township | 18 | 9 | 6 | - | 3 | - | - | - | 50 000 |
| Winger city | 54 | 50 | 4 | - | - | - | - | - | 25 000 |
| Winger township | 19 | 12 | 7 | - | - | - | - | - | 33 800 |
| Woodside township | 124 | 15 | 21 | 20 | 29 | 29 | 7 | 3 | 157 900 |
| Pope County | 2 231 | 533 | 1 089 | 369 | 162 | 58 | 14 | 6 | 74 100 |
| Bangor township | 15 | 9 | 4 | 2 | - | - | - | - | 28 900 |
| Barnes township | 6 | 2 | 2 | 2 | - | - | - | - | 55 000 |
| Ben Wade township | 23 | 9 | 7 | 4 | - | - | 3 | - | 81 000 |
| Blue Mounds township | 16 | 4 | 12 | - | - | - | - | - | 60 000 |
| Brooten city (part) | - | - | - | - | - | - | - | - | - |
| Chippewa Falls township | 19 | 4 | 13 | 2 | - | - | - | - | 73 000 |
| Cyrus city | 84 | 58 | 26 | - | - | - | - | - | 39 700 |
| Farwell city | 22 | 20 | 2 | - | - | - | - | - | 23 000 |
| Gilchrist township | 41 | 8 | 13 | 18 | 2 | - | - | - | 87 500 |
| Glenwood city | 620 | 148 | 358 | 73 | 33 | 6 | 2 | - | 66 200 |
| Glenwood township | 221 | 14 | 87 | 57 | 35 | 18 | 8 | 2 | 107 400 |
| Grove Lake township | 31 | 10 | 8 | 6 | 3 | 4 | - | - | 67 500 |
| Hoff township | 15 | 9 | 2 | 4 | - | - | - | - | 47 900 |
| Lake Johanna township | 10 | 4 | 4 | - | 2 | - | - | - | 75 000 |
| Langhei township | 18 | 4 | 10 | 4 | - | - | - | - | 81 700 |
| Leven township | 88 | 6 | 41 | 25 | 10 | 5 | 1 | - | 96 300 |
| Long Beach city | 79 | - | 26 | 34 | 13 | 6 | - | - | 124 100 |
| Lowry city | 74 | 15 | 55 | 4 | - | - | - | - | 66 200 |
| Minnewaska township | 149 | 2 | 60 | 51 | 21 | 13 | - | 2 | 108 700 |
| New Prairie township | 26 | 6 | 17 | - | 2 | 1 | - | - | 66 700 |
| Nora township | 19 | 2 | 15 | 2 | - | - | - | - | 80 800 |
| Reno township | 34 | - | 16 | 8 | 10 | - | - | - | 128 100 |
| Rolling Forks township | 8 | 5 | - | - | 3 | - | - | - | 45 000 |
| Sedan city | 16 | 12 | - | 2 | 2 | - | - | - | 30 000 |
| Starbuck city | 383 | 124 | 209 | 39 | 7 | 2 | - | 2 | 63 400 |
| Villard city | 63 | 35 | 28 | - | - | - | - | - | 47 700 |
| Walden township | 22 | - | 20 | 2 | - | - | - | - | 73 000 |
| Westport city | 15 | 15 | - | - | - | - | - | - | 41 700 |
| Westport township | 24 | - | 14 | 4 | 4 | 2 | - | - | 96 700 |
| White Bear Lake township | 90 | 8 | 40 | 26 | 15 | 1 | - | - | 97 900 |
| Ramsey County | 111 437 | 2 258 | 30 299 | 42 729 | 19 974 | 10 936 | 4 139 | 1 102 | 126 400 |
| Arden Hills city | 2 254 | 5 | 153 | 672 | 586 | 636 | 170 | 32 | 171 800 |
| Blaine city (part) | - | - | - | - | - | - | - | - | - |
| Falcon Heights city | 1 110 | - | 42 | 387 | 514 | 152 | 15 | - | 161 400 |
| Gem Lake city | 113 | - | 17 | 33 | 24 | 18 | 19 | 2 | 159 600 |
| Lauderdale city | 503 | - | 181 | 221 | 86 | 15 | - | - | 113 300 |
| Little Canada city | 1 776 | 8 | 221 | 644 | 618 | 216 | 49 | 20 | 150 900 |
| Maplewood city | 8 962 | 51 | 1 681 | 4 039 | 1 955 | 1 029 | 183 | 24 | 132 200 |
| Mounds View city | 2 818 | 17 | 516 | 1 678 | 506 | 101 | - | - | 126 500 |
| New Brighton city | 5 389 | 39 | 515 | 2 506 | 1 402 | 667 | 246 | 14 | 144 200 |
| North Oaks city | 1 219 | 4 | 8 | 14 | 25 | 238 | 530 | 400 | 413 400 |
| North St. Paul city | 3 233 | 7 | 943 | 1 701 | 457 | 125 | - | - | 118 700 |
| Roseville city | 8 646 | 32 | 702 | 4 224 | 2 472 | 888 | 270 | 58 | 143 400 |
| St. Anthony city (part) | 295 | - | 75 | 90 | 63 | 43 | 16 | 8 | 139 800 |
| St. Paul city | 53 423 | 2 014 | 22 517 | 17 230 | 5 797 | 3 909 | 1 644 | 312 | 105 400 |
| Shoreview city | 7 870 | 14 | 852 | 2 646 | 2 394 | 1 415 | 447 | 102 | 157 400 |
| Spring Lake Park city (part) | 29 | - | 11 | 6 | 12 | - | - | - | 114 600 |
| Vadnais Heights city | 3 548 | 18 | 488 | 1 477 | 726 | 521 | 286 | 32 | 143 800 |
| White Bear township | 3 491 | 7 | 416 | 1 090 | 1 108 | 650 | 177 | 43 | 158 400 |
| White Bear Lake city (part) | 6 758 | 42 | 961 | 4 071 | 1 229 | 313 | 87 | 55 | 130 000 |
| Red Lake County | 745 | 442 | 254 | 36 | 11 | 2 | - | - | 43 200 |
| Brooks city | 26 | 18 | 4 | - | 4 | - | - | - | 32 500 |
| Browns Creek township | 8 | 2 | 6 | - | - | - | - | - | 65 000 |
| Emardville township | 13 | 3 | 4 | 4 | 2 | - | - | - | 87 500 |
| Equality township | 11 | 7 | 4 | - | - | - | - | - | 42 500 |
| Garnes township | 10 | 5 | 5 | - | - | - | - | - | 47 500 |
| Gervais township | 20 | 6 | 14 | - | - | - | - | - | 70 000 |
| Lake Pleasant township | 10 | 1 | 7 | 2 | - | - | - | - | 88 000 |
| Lambert township | 13 | 9 | 4 | - | - | - | - | - | 32 500 |
| Louisville township | 25 | 14 | 10 | - | 1 | - | - | - | 45 000 |
| Oklee city | 133 | 108 | 23 | 2 | - | - | - | - | 27 100 |
| Plummer city | 63 | 39 | 17 | 5 | 2 | - | - | - | 31 300 |
| Poplar River township | 12 | 8 | 4 | - | - | - | - | - | 27 500 |
| Red Lake Falls city | 351 | 192 | 140 | 15 | 2 | 2 | - | - | 47 400 |
| Red Lake Falls township | 18 | 10 | 6 | 2 | - | - | - | - | 45 000 |
| River township | 9 | 5 | 4 | - | - | - | - | - | 48 300 |
| Terrebonne township | 17 | 11 | - | 6 | - | - | - | - | 34 200 |
| Wylie township | 6 | 4 | 2 | - | - | - | - | - | 45 000 |
| Redwood County | 3 821 | 1 631 | 1 570 | 432 | 137 | 38 | 5 | 8 | 57 900 |
| Belview city | 109 | 74 | 35 | - | - | - | - | - | 41 500 |
| Brookville township | 33 | 7 | 19 | 4 | 3 | - | - | - | 70 500 |
| Charlestown township | 39 | 7 | 23 | 7 | - | 2 | - | - | 72 500 |
| Clements city | 76 | 64 | 10 | 2 | - | - | - | - | 24 600 |
| Delhi city | 23 | 19 | 2 | - | - | - | - | 2 | 23 800 |
| Delhi township | 35 | - | 12 | 11 | 10 | - | - | 2 | 115 300 |
| Gales township | 21 | 2 | 13 | 4 | 2 | - | - | - | 82 500 |
| Granite Rock township | 22 | 3 | 16 | 2 | - | 1 | - | - | 75 000 |
| Honner township | 20 | - | 6 | - | 10 | 4 | - | - | 181 300 |
| Johnsonton township | 10 | 4 | 4 | 2 | - | - | - | - | 63 300 |

Table 25. Home Value: 2000—Con.

[Data based on a sample (except Tables 65-68). For information on confidentiality protection, coverage, sampling error, and nonsampling error, see Appendix G. For location of definitions, see "How to Use This Census Report"]

| State County County Subdivision Place | Specified owner- occupied housing units | Value of home | | | | | | | |
|--|---|-----------------------|----------------------------|------------------------------|------------------------------|------------------------------|------------------------------|----------------------|---------------------|
| | | Less than \$50,000 | \$50,000 to \$99,999 | \$100,000 to \$149,999 | \$150,000 to \$199,999 | \$200,000 to \$299,999 | \$300,000 to \$499,999 | \$500,000 or more | Median (dollars) |
| Redwood County—Con. | | | | | | | | | |
| Kintire township | 28 | 9 | 13 | 2 | 4 | - | - | - | 72 500 |
| Lamberton city | 297 | 211 | 86 | - | - | - | - | - | 34 000 |
| Lamberton township | 27 | 10 | 13 | 2 | - | - | 2 | - | 67 500 |
| Lucan city | 64 | 48 | 16 | - | - | - | - | - | 38 200 |
| Milroy city | 80 | 44 | 36 | - | - | - | - | - | 47 800 |
| Morgan city | 301 | 164 | 123 | 12 | 2 | - | - | - | 47 400 |
| Morgan township | 46 | 13 | 9 | 11 | 10 | 3 | - | - | 103 600 |
| New Avon township | 29 | 6 | 10 | 3 | 4 | 4 | - | 2 | 72 500 |
| North Hero township | 13 | 4 | 9 | - | - | - | - | - | 58 300 |
| Paxton township | 105 | 11 | 47 | 30 | 17 | - | - | - | 89 500 |
| Redwood Falls city (part) | 1 387 | 296 | 753 | 249 | 68 | 19 | - | 2 | 76 100 |
| Redwood Falls township | 38 | 9 | 12 | 15 | 2 | - | - | - | 75 000 |
| Revere city | 28 | 26 | 2 | - | - | - | - | - | 17 500 |
| Sanborn city | 148 | 121 | 27 | - | - | - | - | - | 30 000 |
| Seaforth city | 26 | 23 | 3 | - | - | - | - | - | 13 900 |
| Sheridan township | 6 | 2 | 2 | 2 | - | - | - | - | 55 000 |
| Sherman township | 45 | 6 | 25 | 14 | - | - | - | - | 83 900 |
| Springdale township | 25 | 13 | 4 | 5 | 3 | - | - | - | 48 300 |
| Sundown township | 19 | 4 | 6 | 7 | - | 2 | - | - | 88 800 |
| Swedes Forest township | 4 | - | 4 | - | - | - | - | - | 60 000 |
| Three Lakes township | 13 | 5 | 6 | 2 | - | - | - | - | 55 000 |
| Underwood township | 8 | 2 | 4 | 2 | - | - | - | - | 65 000 |
| Vail township | 24 | 9 | 8 | 4 | - | - | 3 | - | 75 000 |
| Vesta city | 103 | 80 | 23 | - | - | - | - | - | 31 300 |
| Vesta township | 19 | 4 | 15 | - | - | - | - | - | 76 300 |
| Wabasso city | 208 | 104 | 82 | 20 | 2 | - | - | - | 50 000 |
| Walnut Grove city | 226 | 177 | 47 | - | - | 2 | - | - | 28 300 |
| Wanda city | 37 | 30 | 5 | 2 | - | - | - | - | 25 800 |
| Waterbury township | 21 | 11 | 8 | 2 | - | - | - | - | 38 800 |
| Westline township | 22 | - | 16 | 5 | - | 1 | - | - | 82 500 |
| Willow Lake township | 36 | 9 | 16 | 11 | - | - | - | - | 76 700 |
| Renville County | 4 006 | 1 622 | 1 832 | 364 | 111 | 51 | 13 | 13 | 57 700 |
| Bandon township | 16 | 7 | 7 | 2 | - | - | - | - | 52 000 |
| Beaver Falls township | 28 | 7 | 6 | 11 | 2 | 2 | - | - | 105 000 |
| Birch Cooley township | 33 | 9 | 15 | 6 | - | 3 | - | - | 61 300 |
| Bird Island city | 392 | 179 | 177 | 24 | 2 | 6 | 4 | - | 54 000 |
| Bird Island township | 39 | 7 | 19 | 13 | - | - | - | - | 73 800 |
| Boon Lake township | 65 | - | 10 | 31 | 14 | 8 | 2 | - | 137 500 |
| Brookfield township | 23 | 4 | 13 | 4 | - | 2 | - | - | 78 800 |
| Buffalo Lake city | 216 | 95 | 103 | 16 | - | 2 | - | - | 54 100 |
| Cairo township | 30 | 7 | 15 | 6 | - | 2 | - | - | 80 000 |
| Camp township | 28 | 9 | 13 | 1 | 2 | - | 3 | - | 81 100 |
| Crooks township | 28 | 11 | 13 | 4 | - | - | - | - | 73 300 |
| Danube city | 172 | 84 | 77 | 8 | - | - | - | 3 | 50 700 |
| Emmet township | 41 | 11 | 14 | 12 | - | 2 | - | 2 | 71 000 |
| Ericson township | 34 | 8 | 15 | 6 | 3 | - | 2 | - | 84 000 |
| Fairfax city | 397 | 199 | 176 | 14 | 6 | 2 | - | - | 49 900 |
| Flora township | 25 | 12 | 11 | 2 | - | - | - | - | 51 000 |
| Franklin city | 146 | 104 | 34 | 6 | 2 | - | - | - | 38 800 |
| Hawk Creek township | 27 | 6 | 17 | 4 | - | - | - | - | 69 200 |
| Hector city | 401 | 170 | 204 | 23 | 4 | - | - | - | 56 200 |
| Hector township | 43 | 11 | 28 | 4 | - | - | - | - | 71 700 |
| Henryville township | 45 | 18 | 17 | 8 | - | - | - | 2 | 59 000 |
| Kingman township | 27 | 9 | 13 | 5 | - | - | - | - | 56 400 |
| Martinsburg township | 24 | 6 | 14 | 4 | - | - | - | - | 72 000 |
| Melville township | 33 | 9 | 12 | 6 | 6 | - | - | - | 85 800 |
| Morton city | 143 | 98 | 43 | - | - | 2 | - | - | 35 800 |
| Norfolk township | 23 | 4 | 10 | 4 | 3 | - | - | 2 | 93 800 |
| Olivia city | 720 | 201 | 386 | 86 | 38 | 9 | - | - | 67 900 |
| Osceola township | 22 | 6 | 12 | - | 2 | - | - | 2 | 62 000 |
| Palmyra township | 20 | 8 | 7 | 3 | 2 | - | - | - | 70 000 |
| Preston Lake township | 43 | 9 | 22 | 8 | 2 | 2 | - | - | 89 000 |
| Redwood Falls city (part) | - | - | - | - | - | - | - | - | - |
| Renville city | 343 | 155 | 159 | 19 | 8 | 2 | - | - | 52 900 |
| Sacred Heart city | 174 | 123 | 49 | - | 2 | - | - | - | 33 900 |
| Sacred Heart township | 52 | 16 | 34 | 2 | - | - | - | - | 60 000 |
| Troy township | 45 | - | 27 | 9 | 5 | 2 | 2 | - | 96 300 |
| Wang township | 43 | 8 | 21 | 4 | 6 | 4 | - | - | 71 300 |
| Wellington township | 24 | - | 19 | - | 2 | 1 | - | 2 | 78 600 |
| Winfield township | 41 | 12 | 20 | 9 | - | - | - | - | 67 500 |
| Rice County | 10 906 | 240 | 2 973 | 4 299 | 1 998 | 1 121 | 217 | 58 | 123 600 |
| Bridgewater township | 380 | - | 16 | 82 | 114 | 135 | 31 | 2 | 190 500 |
| Cannon City township | 211 | 2 | 44 | 93 | 52 | 20 | - | - | 126 700 |
| Dennison city (part) | - | - | - | - | - | - | - | - | - |
| Dundas city | 184 | 9 | 57 | 75 | 30 | 11 | 2 | - | 112 300 |
| Erin township | 78 | 3 | 6 | 18 | 23 | 16 | 10 | 2 | 175 000 |
| Fanbault city | 4 424 | 139 | 1 827 | 1 832 | 406 | 166 | 30 | 24 | 105 600 |
| Forest township | 199 | 2 | 11 | 54 | 45 | 65 | 19 | 3 | 183 600 |
| Lonsdale city | 457 | 13 | 154 | 203 | 67 | 12 | 8 | - | 113 100 |
| Morristown city | 216 | 28 | 142 | 34 | 10 | 2 | - | - | 81 600 |
| Morristown township | 85 | 4 | 14 | 35 | 18 | 10 | - | 4 | 129 800 |
| Nerstrand city | 68 | 6 | 31 | 22 | 9 | - | - | - | 98 500 |
| Northfield city (part) | 2 769 | 8 | 370 | 1 222 | 766 | 341 | 53 | 9 | 140 900 |
| Northfield township | 116 | - | 13 | 35 | 36 | 24 | 8 | - | 162 500 |
| Richland township | 45 | 3 | 11 | 17 | 9 | 5 | - | - | 123 600 |
| Shieldsville township | 230 | - | 30 | 77 | 63 | 47 | 13 | - | 156 100 |
| Walcott township | 129 | - | 31 | 62 | 24 | 12 | - | - | 130 700 |
| Warsaw township | 349 | 15 | 92 | 100 | 78 | 40 | 14 | 10 | 133 800 |
| Webster township | 303 | - | 33 | 62 | 96 | 97 | 11 | 4 | 177 600 |
| Wells township | 395 | 4 | 49 | 162 | 91 | 73 | 16 | - | 145 200 |
| Wheatland township | 191 | 4 | 35 | 78 | 46 | 26 | 2 | - | 136 200 |
| Wheeling township | 77 | - | 7 | 36 | 15 | 19 | - | - | 144 400 |
| Rock County | 2 186 | 603 | 1 170 | 298 | 70 | 33 | 6 | 6 | 68 500 |
| Battle Plain township | 22 | 6 | 11 | - | 5 | - | - | - | 82 500 |
| Beaver Creek city | 74 | 33 | 35 | 6 | - | - | - | - | 52 400 |

Table 25. Home Value: 2000—Con.

[Data based on a sample (except Tables 65-68). For information on confidentiality protection, coverage, sampling error, and nonsampling error, see Appendix G. For location of definitions, see "How to Use This Census Report"]

| State County County Subdivision Place | Specified owner- occupied housing units | Value of home | | | | | | | |
|--|---|-----------------------|----------------------------|------------------------------|------------------------------|------------------------------|------------------------------|----------------------|---------------------|
| | | Less than \$50,000 | \$50,000 to \$99,999 | \$100,000 to \$149,999 | \$150,000 to \$199,999 | \$200,000 to \$299,999 | \$300,000 to \$499,999 | \$500,000 or more | Median (dollars) |
| Rock County—Con. | | | | | | | | | |
| Beaver Creek township | 38 | 10 | 14 | 10 | 2 | 2 | - | - | 90 000 |
| Clinton township | 34 | 9 | 14 | 7 | 4 | - | - | - | 86 700 |
| Denver township | 23 | 7 | 12 | 4 | - | - | - | - | 70 800 |
| Hardwick city | 71 | 48 | 21 | 2 | - | - | - | - | 31 800 |
| Hills city | 172 | 48 | 113 | 8 | - | 3 | - | - | 63 100 |
| Jasper city (part) | 16 | 11 | 5 | - | - | - | - | - | 44 000 |
| Kanaranzi township | 52 | 17 | 24 | 4 | 3 | 4 | - | - | 57 500 |
| Kenneth city | 25 | 25 | - | - | - | - | - | - | 21 100 |
| Luverne city | 1 261 | 273 | 737 | 191 | 40 | 14 | - | 6 | 72 600 |
| Luverne township | 85 | 10 | 33 | 30 | 6 | 6 | - | - | 99 400 |
| Magnolia city | 54 | 28 | 20 | 4 | - | 2 | - | - | 48 300 |
| Magnolia township | 33 | 8 | 14 | 7 | - | - | 4 | - | 90 800 |
| Martin township | 55 | 12 | 27 | 10 | 6 | - | - | - | 67 100 |
| Mound township | 29 | 2 | 15 | 8 | 4 | - | - | - | 85 800 |
| Rose Dell township | 24 | 12 | 10 | - | - | 2 | - | - | 45 000 |
| Springwater township | 37 | 7 | 28 | - | - | - | 2 | - | 77 500 |
| Steen city | 57 | 26 | 29 | 2 | - | - | - | - | 52 800 |
| Vienna township | 24 | 11 | 8 | 5 | - | - | - | - | 55 000 |
| Roseau County | 2 346 | 476 | 1 324 | 440 | 91 | 13 | 2 | - | 76 300 |
| Badger city | 102 | 27 | 67 | 6 | 2 | - | - | - | 63 300 |
| Barnett township | 8 | 6 | 2 | - | - | - | - | - | 40 000 |
| Barto township | 19 | 4 | 15 | - | - | - | - | - | 73 800 |
| Beaver township | 12 | 9 | 3 | - | - | - | - | - | 45 700 |
| Cedarbend township | 8 | 2 | 4 | 2 | - | - | - | - | 70 000 |
| Deer township | 6 | 2 | 2 | 2 | - | - | - | - | 65 000 |
| Dewey township | 6 | 4 | 2 | - | - | - | - | - | 27 500 |
| Dieter township | 20 | 6 | 14 | - | - | - | - | - | 56 700 |
| Enstrom township | 52 | 4 | 34 | 12 | 2 | - | - | - | 86 700 |
| Falun township | 22 | 7 | 13 | - | 2 | - | - | - | 56 700 |
| Golden Valley township | 10 | 3 | 5 | 2 | - | - | - | - | 72 500 |
| Greenbush city | 202 | 86 | 94 | 22 | - | - | - | - | 57 100 |
| Grimstad township | 12 | 6 | 6 | - | - | - | - | - | 60 000 |
| Hereim township | 26 | 15 | 11 | - | - | - | - | - | 31 700 |
| Huss township | 5 | 2 | - | 3 | - | - | - | - | 129 200 |
| Jadis township | 76 | 5 | 43 | 18 | 10 | - | - | - | 86 300 |
| Lake township | 292 | 16 | 201 | 54 | 15 | 6 | - | - | 85 000 |
| Laona township | 45 | 12 | 29 | 2 | 2 | - | - | - | 64 300 |
| Lind township | 5 | 2 | - | 3 | - | - | - | - | 104 200 |
| Malung township | 50 | 3 | 25 | 18 | 4 | - | - | - | 86 300 |
| Mickinock township | 19 | 5 | 13 | 1 | - | - | - | - | 69 000 |
| Moose township | 8 | 4 | 4 | - | - | - | - | - | 60 000 |
| Moranville township | 96 | 4 | 56 | 34 | - | 2 | - | - | 90 800 |
| Nereson township | 9 | 7 | - | 2 | - | - | - | - | 33 800 |
| North Roseau UT | 4 | - | 2 | 2 | - | - | - | - | 85 000 |
| Northwest Roseau UT | - | - | - | - | - | - | - | - | - |
| Palmville township | - | - | - | - | - | - | - | - | - |
| Pohlitz township | 6 | 2 | 4 | - | - | - | - | - | 55 000 |
| Polonia township | 3 | - | - | 3 | - | - | - | - | 137 500 |
| Poplar Grove township | 2 | - | 2 | - | - | - | - | - | 75 000 |
| Reine township | 7 | - | 7 | - | - | - | - | - | 68 800 |
| Roosevelt city (part) | 31 | 16 | 15 | - | - | - | - | - | 49 400 |
| Roseau city | 634 | 129 | 347 | 130 | 28 | - | - | - | 78 000 |
| Ross township | 70 | 15 | 41 | 10 | 4 | - | - | - | 76 000 |
| Skagen township | 19 | 4 | 11 | 4 | - | - | - | - | 80 800 |
| Soler township | 4 | - | 2 | 2 | - | - | - | - | 80 000 |
| Southeast Roseau UT | 21 | 6 | 11 | - | 4 | - | - | - | 92 800 |
| Spruce township | 84 | 2 | 31 | 43 | 7 | 1 | - | - | 109 800 |
| Stafford township | 26 | 4 | 17 | 5 | - | - | - | - | 81 700 |
| Stokes township | 14 | 4 | 6 | 4 | - | - | - | - | 65 000 |
| Strathcona city | 4 | 4 | - | - | - | - | - | - | 30 000 |
| Warroad city | 307 | 49 | 185 | 56 | 11 | 6 | - | - | 76 500 |
| St. Louis County | 46 804 | 11 347 | 22 318 | 7 885 | 2 760 | 1 883 | 489 | 122 | 75 000 |
| Alango township | 30 | 9 | 16 | 5 | - | - | - | - | 56 000 |
| Alborn township | 52 | - | 20 | 19 | 9 | 4 | - | - | 113 600 |
| Alden township | 18 | 2 | 11 | 5 | - | - | - | - | 83 300 |
| Angleworm Lake UT | - | - | - | - | - | - | - | - | - |
| Angora township | 23 | 14 | 7 | 2 | - | - | - | - | 34 500 |
| Arrowhead township | 6 | - | 3 | 3 | - | - | - | - | 95 000 |
| Ault township | 31 | 13 | 7 | 4 | 4 | 3 | - | - | 58 300 |
| Babbitt city | 586 | 378 | 200 | 8 | - | - | - | - | 44 200 |
| Balkan township | 111 | 32 | 41 | 27 | 8 | 3 | - | - | 73 200 |
| Bassett township | 10 | 7 | 3 | - | - | - | - | - | 28 000 |
| Bear Head Lake UT | - | - | - | - | - | - | - | - | - |
| Beatty township | 128 | 2 | 11 | 22 | 31 | 30 | 28 | 4 | 197 900 |
| Birch Lake UT | 132 | 26 | 51 | 13 | 16 | 20 | 6 | - | 87 300 |
| Biwabik city | 330 | 203 | 121 | 6 | - | - | - | - | 43 400 |
| Biwabik township | 186 | 33 | 61 | 52 | 23 | 11 | 6 | - | 98 300 |
| Breitung township | 239 | 116 | 63 | 25 | 16 | 13 | 6 | - | 51 300 |
| Brevator township | 131 | 15 | 66 | 40 | 8 | 2 | - | - | 90 300 |
| Brookston city | 29 | 12 | 12 | 5 | - | - | - | - | 75 000 |
| Buhl city | 321 | 199 | 112 | 8 | 2 | - | - | - | 40 600 |
| Camp 5 township | 12 | 5 | 7 | - | - | - | - | - | 62 000 |
| Camp A Lake UT | 2 | - | 2 | - | - | - | - | - | 55 000 |
| Canosia township | 430 | 20 | 121 | 133 | 86 | 60 | 10 | - | 131 600 |
| Cedar Valley township | 10 | 3 | 7 | - | - | - | - | - | 80 000 |
| Cherry township | 103 | 24 | 51 | 19 | 6 | 3 | - | - | 80 300 |
| Chisholm city | 1 589 | 861 | 575 | 108 | 35 | 2 | - | 8 | 47 300 |
| Clinton township | 128 | 25 | 80 | 20 | 2 | 1 | - | - | 67 800 |
| Colvin township | 31 | 10 | 18 | 3 | - | - | - | - | 67 500 |
| Cook city | 121 | 62 | 54 | 5 | - | - | - | - | 49 500 |
| Cotton township | 67 | 4 | 29 | 22 | 5 | 7 | - | - | 102 100 |
| Crab Lake UT | 2 | - | - | - | 2 | - | - | - | 187 500 |
| Culver township | 25 | 8 | 15 | - | 2 | - | - | - | 73 800 |
| Dark River UT | 3 | - | - | - | 3 | - | - | - | 162 500 |
| Duluth city | 20 009 | 2 765 | 11 110 | 3 799 | 1 245 | 837 | 199 | 54 | 81 600 |
| Duluth township | 235 | 14 | 97 | 68 | 33 | 21 | 2 | - | 105 400 |

Table 25. Home Value: 2000—Con.

[Data based on a sample (except Tables 65-68). For information on confidentiality protection, coverage, sampling error, and nonsampling error, see Appendix G. For location of definitions, see "How to Use This Census Report"]

| State County County Subdivision Place | Specified owner- occupied housing units | Value of home | | | | | | | |
|--|---|-----------------------|----------------------------|------------------------------|------------------------------|------------------------------|------------------------------|----------------------|---------------------|
| | | Less than \$50,000 | \$50,000 to \$99,999 | \$100,000 to \$149,999 | \$150,000 to \$199,999 | \$200,000 to \$299,999 | \$300,000 to \$499,999 | \$500,000 or more | Median (dollars) |
| | | St. Louis County—Con. | | | | | | | |
| Eagles Nest township | 82 | - | 25 | 15 | 13 | 18 | 9 | 2 | 152 300 |
| Ellsburg township | 37 | 8 | 20 | 9 | - | - | - | - | 65 000 |
| Elmer township | 7 | 2 | 5 | - | - | - | - | - | 65 000 |
| Ely city | 1 087 | 399 | 563 | 80 | 43 | 2 | - | - | 56 900 |
| Embarrass township | 94 | 47 | 37 | 10 | - | - | - | - | 50 000 |
| Eveleth city | 1 091 | 628 | 403 | 38 | 22 | - | - | - | 46 700 |
| Fairbanks township | 7 | 2 | - | 3 | 2 | - | - | - | 137 500 |
| Fayal township | 620 | 21 | 318 | 181 | 60 | 34 | 6 | - | 95 500 |
| Field township | 41 | 17 | 12 | 12 | - | - | - | - | 58 800 |
| Fine Lakes township | 13 | - | 6 | 4 | 3 | - | - | - | 103 100 |
| Floodwood city | 135 | 88 | 40 | 7 | - | - | - | - | 39 300 |
| Floodwood township | 18 | 7 | 8 | 3 | - | - | - | - | 62 900 |
| Fredenberg township | 265 | 11 | 34 | 67 | 86 | 50 | 17 | - | 163 100 |
| French township | 109 | 6 | 17 | 27 | 26 | 22 | 6 | 5 | 155 900 |
| Gheen UT | 2 | - | - | - | - | - | - | - | 27 500 |
| Gilbert city | 619 | 359 | 221 | 33 | 3 | 3 | - | - | 46 100 |
| Gnesen township | 279 | 17 | 63 | 58 | 49 | 69 | 19 | 4 | 151 600 |
| Grand Lake township | 508 | 26 | 115 | 162 | 124 | 73 | 5 | 3 | 131 400 |
| Great Scott township | 101 | 47 | 36 | 12 | 4 | 2 | - | - | 53 500 |
| Kinney city | 46 | 36 | 4 | 4 | - | 2 | - | - | 36 100 |
| Greenwood township | 348 | 13 | 47 | 74 | 60 | 82 | 63 | 9 | 185 300 |
| Halden township | - | - | - | - | - | - | - | - | - |
| Hay Lake UT | 14 | 6 | 4 | 4 | - | - | - | - | 65 000 |
| Heikkala Lake UT | 61 | 21 | 30 | 2 | 8 | - | - | - | 57 900 |
| Hermantown city | 1 624 | 61 | 594 | 590 | 176 | 174 | 20 | 9 | 109 600 |
| Hibbing city | 4 573 | 1 570 | 2 445 | 442 | 82 | 21 | 5 | 8 | 61 600 |
| Hoyt Lakes city | 822 | 635 | 174 | 4 | 9 | - | - | - | 39 100 |
| Hush Lake UT | - | - | - | - | - | - | - | - | - |
| Industrial township | 56 | 9 | 19 | 23 | 2 | 3 | - | - | 100 000 |
| Iron Junction city | 36 | 25 | 11 | - | - | - | - | - | 37 200 |
| Janette Lake UT | 51 | 9 | 26 | 16 | - | - | - | - | 88 500 |
| Kabetogama UT | 32 | - | 5 | 6 | 11 | 10 | - | - | 186 400 |
| Kelsey township | 14 | 4 | 10 | - | - | - | - | - | 67 500 |
| Kugler township | 26 | 7 | 19 | - | - | - | - | - | 71 800 |
| Lakewood township | 279 | 27 | 81 | 105 | 39 | 25 | 2 | - | 114 900 |
| Lavell township | 7 | 6 | 1 | - | - | - | - | - | 23 800 |
| Leander Lake UT | 13 | - | 6 | 3 | 2 | 2 | - | - | 104 200 |
| Leiding township | 80 | 15 | 29 | 20 | 2 | 14 | - | - | 76 700 |
| Leonidas city | 17 | 3 | 12 | 2 | - | - | - | - | 56 100 |
| Linden Grove township | - | - | - | - | - | - | - | - | - |
| Linwood Lake UT | 19 | 13 | 6 | - | - | - | - | - | 47 300 |
| McCormack UT | 57 | 11 | 4 | 27 | 3 | 12 | - | - | 119 900 |
| McDavitt township | 30 | 10 | 15 | 2 | 3 | - | - | - | 68 300 |
| McKinley city | 26 | 16 | 10 | - | - | - | - | - | 46 300 |
| Marion Lake UT | 15 | 2 | 5 | 6 | - | 2 | - | - | 102 100 |
| Meadowlands city | 27 | 27 | - | - | - | - | - | - | 34 200 |
| Meadowlands township | 21 | 17 | 4 | - | - | - | - | - | 34 300 |
| Midway township | 280 | 17 | 173 | 66 | 24 | - | - | - | 85 400 |
| Morcom township | 6 | 2 | 4 | - | - | - | - | - | 65 000 |
| Morse township | 290 | 24 | 55 | 93 | 35 | 41 | 33 | 9 | 134 700 |
| Mountain Iron city | 801 | 217 | 364 | 180 | 23 | 13 | 4 | - | 75 400 |
| Mud Hen Lake UT | 33 | 16 | 8 | 6 | 3 | - | - | - | 51 000 |
| Ness township | 2 | - | 2 | - | - | - | - | - | 55 000 |
| Nett Lake UT | 49 | 36 | 13 | - | - | - | - | - | 40 400 |
| New Independence township | 11 | 5 | 2 | - | - | 2 | - | 2 | 62 500 |
| Normanna township | 36 | 3 | 6 | 15 | 10 | 2 | - | - | 120 500 |
| Northeast St. Louis UT | 53 | 1 | 5 | 5 | 10 | 19 | 11 | 2 | 264 500 |
| Northland township | 27 | 2 | 9 | 5 | 9 | 2 | - | - | 137 500 |
| North Star township | 61 | 6 | 10 | 29 | 7 | 5 | 4 | - | 134 900 |
| Northwest St. Louis UT | 35 | 2 | 33 | - | - | - | - | - | 80 600 |
| Orr city | 56 | 26 | 25 | 2 | - | 3 | - | - | 54 000 |
| Owens township | 23 | 8 | 12 | 1 | 2 | - | - | - | 61 300 |
| Pequaywan township | 49 | 4 | 9 | 19 | 13 | 4 | - | - | 122 100 |
| Pfeiffer Lake UT | - | - | - | - | - | - | - | - | - |
| Picket Lake UT | - | - | - | - | - | - | - | - | - |
| Pike township | 62 | 10 | 36 | 12 | 4 | - | - | - | 67 100 |
| Portage township | 30 | - | 15 | 10 | 2 | - | - | 3 | 100 000 |
| Potshot Lake UT | 4 | 2 | 2 | - | - | - | - | - | 40 000 |
| Prairie Lake township | 5 | - | 5 | - | - | - | - | - | 68 300 |
| Proctor city | 850 | 132 | 561 | 133 | 16 | 8 | - | - | 72 800 |
| Rice Lake township | 911 | 137 | 358 | 312 | 54 | 42 | 8 | - | 94 400 |
| Arnold CDP | 782 | 122 | 335 | 259 | 30 | 28 | 8 | - | 89 900 |
| Sand Lake UT | 322 | 19 | 142 | 92 | 29 | 33 | 7 | - | 100 000 |
| Sandy township | 69 | 13 | 47 | 7 | - | 2 | - | - | 68 100 |
| Slim Lake UT | 5 | 2 | - | - | 3 | - | - | - | 179 200 |
| Solway township | 241 | 16 | 90 | 94 | 37 | 4 | - | - | 106 300 |
| Stoney Brook township | 17 | 3 | 8 | - | 6 | - | - | - | 91 700 |
| Sturgeon township | 5 | 2 | 3 | - | - | - | - | - | 51 700 |
| Sturgeon River UT | 8 | 8 | - | - | - | - | - | - | 45 000 |
| Sunday Lake UT | - | - | - | - | - | - | - | - | - |
| Tikander Lake UT | 183 | 11 | 114 | 42 | 16 | - | - | - | 85 900 |
| Toivola township | 4 | 2 | 2 | - | - | - | - | - | 37 500 |
| Tower city | 143 | 53 | 79 | 4 | 5 | 2 | - | - | 55 800 |
| Van Buren township | 11 | - | 11 | - | - | - | - | - | 68 300 |
| Vermilion Lake township | 42 | 12 | 7 | 11 | 4 | 5 | 3 | - | 105 600 |
| Virginia city | 2 411 | 1 029 | 1 166 | 148 | 37 | 31 | - | - | 54 000 |
| Waasa township | 22 | 13 | 9 | - | - | - | - | - | 47 800 |
| White township | 863 | 410 | 368 | 55 | 17 | 7 | 6 | - | 51 800 |
| Aurora city | 597 | 338 | 238 | 21 | - | - | - | - | 46 900 |
| Whiteface Reservoir UT | 113 | - | 21 | 46 | 21 | 21 | 4 | - | 139 100 |
| Willow Valley township | 7 | 2 | 3 | 2 | - | - | - | - | 55 000 |
| Winton city | 61 | 31 | 26 | 2 | 2 | - | - | - | 48 800 |
| Wuori township | 110 | 15 | 64 | 26 | 3 | 2 | - | - | 91 700 |
| Scott County | 21 950 | 164 | 1 711 | 7 973 | 6 135 | 4 363 | 1 334 | 270 | 157 300 |
| Belle Plaine city | 941 | 7 | 178 | 517 | 188 | 49 | 2 | - | 129 800 |
| Belle Plaine township | 70 | - | 10 | 13 | 27 | 15 | 5 | - | 175 000 |
| Blakeley township | 48 | 2 | 7 | 24 | 7 | 6 | 2 | - | 122 100 |

Table 25. Home Value: 2000—Con.

[Data based on a sample (except Tables 65-68). For information on confidentiality protection, coverage, sampling error, and nonsampling error, see Appendix G. For location of definitions, see "How to Use This Census Report"]

| State County County Subdivision Place | Specified owner- occupied housing units | Value of home | | | | | | | |
|--|---|-----------------------|----------------------------|------------------------------|------------------------------|------------------------------|------------------------------|----------------------|---------------------|
| | | Less than \$50,000 | \$50,000 to \$99,999 | \$100,000 to \$149,999 | \$150,000 to \$199,999 | \$200,000 to \$299,999 | \$300,000 to \$499,999 | \$500,000 or more | Median (dollars) |
| Scott County—Con. | | | | | | | | | |
| Cedar Lake township | 210 | - | 6 | 35 | 82 | 63 | 22 | 2 | 190 000 |
| Credit River township | 877 | - | 38 | 287 | 222 | 219 | 93 | 18 | 171 500 |
| Elko city | 144 | - | 22 | 42 | 39 | 36 | 3 | 2 | 159 100 |
| Helena township | 202 | - | 6 | 63 | 62 | 46 | 23 | 2 | 172 200 |
| Jackson township | 134 | - | - | 15 | 40 | 73 | 6 | - | 210 000 |
| Jordan city | 842 | 39 | 214 | 323 | 241 | 25 | - | - | 126 800 |
| Louisville township | 268 | 4 | 9 | 68 | 70 | 52 | 52 | 13 | 180 700 |
| New Market city | 102 | - | 22 | 42 | 33 | 5 | - | - | 122 000 |
| New Market township | 448 | 4 | 9 | 60 | 106 | 170 | 76 | 23 | 229 200 |
| New Prague city (part) | 752 | 24 | 211 | 261 | 176 | 78 | 2 | - | 122 900 |
| Prior Lake city | 4 467 | 19 | 223 | 1 319 | 1 190 | 1 070 | 509 | 137 | 175 100 |
| St. Lawrence township | 41 | - | 10 | 12 | 12 | 3 | 4 | - | 140 600 |
| Sand Creek township | 202 | - | 9 | 60 | 89 | 34 | 10 | - | 162 500 |
| Savage city | 5 894 | 16 | 164 | 1 842 | 2 007 | 1 531 | 302 | 32 | 168 400 |
| Shakopee city | 5 619 | 49 | 546 | 2 765 | 1 456 | 663 | 110 | 30 | 141 500 |
| Spring Lake township | 689 | - | 27 | 225 | 88 | 225 | 113 | 11 | 201 600 |
| Sherburne County | 14 643 | 142 | 2 539 | 6 482 | 3 618 | 1 555 | 262 | 45 | 137 500 |
| Baldwin township | 1 006 | 18 | 154 | 467 | 276 | 91 | - | - | 136 900 |
| Becker city | 608 | 6 | 104 | 349 | 120 | 24 | 5 | - | 130 300 |
| Becker township | 774 | - | 89 | 360 | 257 | 53 | 10 | 5 | 144 700 |
| Big Lake city | 1 565 | 32 | 304 | 948 | 204 | 61 | 16 | - | 123 900 |
| Big Lake township | 1 680 | 11 | 154 | 614 | 504 | 299 | 81 | 17 | 155 200 |
| Blue Hill township | 172 | 2 | 43 | 82 | 26 | 19 | - | - | 127 200 |
| Clear Lake city | 53 | - | 31 | 19 | 3 | - | - | - | 89 700 |
| Clear Lake township | 429 | 2 | 45 | 145 | 138 | 72 | 16 | 11 | 156 900 |
| Elk River city | 3 881 | 9 | 475 | 1 683 | 1 181 | 482 | 43 | 8 | 144 800 |
| Haven township | 449 | 10 | 85 | 171 | 117 | 60 | 6 | - | 131 800 |
| Livonia township | 892 | 8 | 134 | 279 | 237 | 177 | 53 | 4 | 154 500 |
| Orock township | 660 | 4 | 103 | 290 | 192 | 57 | 14 | - | 140 600 |
| Palmer township | 591 | 4 | 95 | 247 | 169 | 66 | 10 | - | 140 900 |
| Princeton city (part) | - | - | - | - | - | - | - | - | - |
| St. Cloud city (part) | 889 | 32 | 471 | 252 | 81 | 48 | 5 | - | 95 200 |
| Santiago township | 278 | 4 | 58 | 121 | 64 | 31 | - | - | 133 600 |
| Zimmerman city | 716 | - | 194 | 455 | 49 | 15 | 3 | - | 115 000 |
| Sibley County | 3 162 | 574 | 1 671 | 614 | 170 | 102 | 28 | 3 | 80 700 |
| Aifsborg township | 57 | 8 | 31 | 15 | - | - | - | 3 | 75 500 |
| Arlington city | 509 | 67 | 315 | 96 | 20 | 6 | 5 | - | 79 600 |
| Arlington township | 84 | 6 | 15 | 35 | 17 | 7 | 4 | - | 133 300 |
| Bismarck township | 37 | 5 | 18 | 12 | 2 | - | - | - | 78 600 |
| Comish township | 31 | 4 | 18 | 6 | 1 | 2 | - | - | 86 400 |
| Dryden township | 30 | - | 15 | 2 | 4 | 6 | 3 | - | 107 500 |
| Faxon township | 117 | - | 2 | 27 | 48 | 38 | 2 | - | 179 900 |
| Gaylord city | 600 | 85 | 423 | 85 | 4 | 3 | - | - | 76 300 |
| Gibbon city | 278 | 131 | 132 | 15 | - | - | - | - | 51 500 |
| Grafton township | 26 | 5 | 4 | 11 | 6 | - | - | - | 114 300 |
| Green Isle city | 105 | 14 | 65 | 22 | 4 | - | - | - | 82 800 |
| Green Isle township | 50 | 5 | 18 | 17 | 10 | - | - | - | 112 500 |
| Henderson city | 233 | 34 | 149 | 40 | 5 | 5 | - | - | 80 500 |
| Henderson township | 80 | 2 | 20 | 39 | 11 | 8 | - | - | 118 000 |
| Jessenland township | 62 | 4 | 20 | 15 | 13 | 6 | 4 | - | 121 900 |
| Kelso township | 46 | 2 | 27 | 11 | 4 | 2 | - | - | 90 000 |
| Le Sueur city (part) | - | - | - | - | - | - | - | - | - |
| Moltke township | 24 | 2 | 11 | 8 | - | 3 | - | - | 95 000 |
| New Auburn city | 105 | 49 | 45 | 9 | 2 | - | - | - | 53 500 |
| New Auburn township | 68 | 4 | 26 | 32 | - | 6 | - | - | 105 000 |
| Severance township | 45 | 9 | 18 | 14 | - | 2 | 2 | - | 88 300 |
| Sibley township | 28 | 3 | 12 | 7 | 4 | - | 2 | - | 98 300 |
| Transit township | 41 | 2 | 19 | 10 | 3 | 2 | 5 | - | 98 800 |
| Washington Lake township | 63 | 4 | 17 | 31 | 6 | 4 | 1 | - | 112 500 |
| Winthrop city | 443 | 129 | 251 | 55 | 6 | 2 | - | - | 68 900 |
| Stearns County | 26 804 | 1 502 | 11 823 | 8 976 | 2 788 | 1 344 | 305 | 66 | 100 300 |
| Albany city | 439 | 33 | 279 | 104 | 16 | 5 | 2 | - | 88 800 |
| Albany township | 109 | 1 | 24 | 60 | 15 | 2 | 7 | - | 117 200 |
| Ashley township | 33 | 3 | 25 | 2 | 3 | - | - | - | 79 400 |
| Avon city | 371 | 10 | 150 | 161 | 27 | 20 | 3 | - | 106 400 |
| Avon township | 417 | 5 | 132 | 192 | 42 | 28 | 15 | 3 | 117 200 |
| Belgrade city | 201 | 110 | 75 | 9 | - | 2 | 5 | - | 47 600 |
| Brockway township | 510 | 32 | 124 | 198 | 95 | 41 | 17 | 3 | 121 300 |
| Brooten city (part) | 206 | 120 | 59 | 25 | - | 2 | - | - | 45 000 |
| Clearwater city (part) | - | - | - | - | - | - | - | - | - |
| Cold Spring city | 730 | 34 | 409 | 222 | 62 | 3 | - | - | 94 900 |
| Collegetown township | 371 | 3 | 46 | 145 | 92 | 51 | 26 | 8 | 147 300 |
| Crow Lake township | 33 | 14 | 11 | 4 | 2 | 2 | - | - | 56 300 |
| Crow River township | 31 | 16 | 9 | 6 | - | - | - | - | 47 500 |
| Eden Lake township | 302 | 6 | 126 | 98 | 43 | 27 | 2 | - | 108 600 |
| Eden Valley city (part) | 76 | 12 | 52 | 8 | 4 | - | - | - | 76 400 |
| Eiropa city | 52 | 14 | 27 | 11 | - | - | - | - | 70 600 |
| Fair Haven township | 232 | 22 | 66 | 99 | 16 | 27 | 2 | - | 113 000 |
| Farming township | 81 | 10 | 23 | 33 | 6 | 9 | - | - | 109 400 |
| Freeport city | 157 | 22 | 105 | 23 | 7 | - | - | - | 79 800 |
| Getty township | 28 | 7 | 15 | 4 | 2 | - | - | - | 73 300 |
| Greenwald city | 75 | 14 | 53 | 5 | - | - | - | 3 | 73 800 |
| Grove township | 55 | 3 | 18 | 22 | 11 | 1 | - | - | 108 600 |
| Holding township | 92 | 3 | 48 | 33 | 6 | - | - | 2 | 97 400 |
| Holdingford city | 205 | 31 | 132 | 40 | 2 | - | - | - | 77 000 |
| Kimball city | 137 | 25 | 97 | 11 | 4 | - | - | - | 73 600 |
| Krain township | 65 | 11 | 20 | 17 | 17 | - | - | - | 102 900 |
| Lake George township | 23 | 5 | 12 | 4 | 2 | - | - | - | 90 800 |
| Lake Henry city | 23 | 6 | 17 | - | - | - | - | - | 59 200 |
| Lake Henry township | 13 | 7 | - | 2 | 1 | 3 | - | - | 39 200 |
| Le Sauk township | 445 | - | 119 | 189 | 54 | 67 | 9 | 7 | 117 800 |
| Luxemburg township | 42 | - | 14 | 19 | 7 | 2 | - | - | 111 700 |
| Lynden township | 420 | 6 | 96 | 201 | 71 | 38 | 8 | - | 126 800 |
| Maine Prairie township | 321 | 5 | 97 | 132 | 60 | 23 | 4 | - | 121 500 |
| Meire Grove city | 35 | 26 | 9 | - | - | - | - | - | 36 300 |

Table 25. Home Value: 2000—Con.

[Data based on a sample (except Tables 65-68). For information on confidentiality protection, coverage, sampling error, and nonsampling error, see Appendix G. For location of definitions, see "How to Use This Census Report"]

| State County County Subdivision Place | Specified owner- occupied housing units | Value of home | | | | | | | |
|--|---|-----------------------|----------------------------|------------------------------|------------------------------|------------------------------|------------------------------|----------------------|---------------------|
| | | Less than \$50,000 | \$50,000 to \$99,999 | \$100,000 to \$149,999 | \$150,000 to \$199,999 | \$200,000 to \$299,999 | \$300,000 to \$499,999 | \$500,000 or more | Median (dollars) |
| Stearns County—Con. | | | | | | | | | |
| Melrose city | 755 | 102 | 428 | 161 | 52 | 12 | - | - | 81 600 |
| Melrose township | 108 | 15 | 27 | 42 | 10 | 12 | 2 | - | 116 700 |
| Millwood township | 162 | 15 | 41 | 44 | 34 | 22 | 6 | - | 118 900 |
| Munson township | 345 | 5 | 100 | 141 | 67 | 27 | 5 | - | 120 600 |
| New Munich city | 54 | 30 | 18 | 2 | 4 | - | - | - | 45 000 |
| North Fork township | 11 | 8 | - | 3 | - | - | - | - | 45 000 |
| Oak township | 57 | - | 28 | 18 | 8 | 3 | - | - | 100 800 |
| Paynesville city | 610 | 88 | 434 | 70 | 13 | 5 | - | - | 72 500 |
| Paynesville township | 317 | 2 | 90 | 113 | 49 | 42 | 15 | 6 | 127 600 |
| Pleasant Lake city | 148 | - | 25 | 51 | 43 | 14 | 15 | - | 147 900 |
| Raymond township | 22 | 6 | 12 | 4 | - | - | - | - | 67 500 |
| Richmond city | 360 | 21 | 188 | 140 | 7 | 2 | 2 | - | 93 800 |
| Rockville city | 161 | 6 | 75 | 71 | 9 | - | - | - | 99 800 |
| Rockville township | 145 | 3 | 29 | 67 | 27 | 15 | 4 | - | 127 900 |
| Roscoe city | 25 | 8 | 17 | - | - | - | - | - | 59 000 |
| St. Anthony city | 19 | 13 | 6 | - | - | - | - | - | 38 100 |
| St. Augusta township | 728 | 6 | 203 | 407 | 89 | 17 | 6 | - | 119 200 |
| St. Cloud city (part) | 9 637 | 225 | 5 212 | 2 786 | 808 | 483 | 101 | 22 | 95 300 |
| St. Joseph city | 699 | 12 | 412 | 248 | 23 | 4 | - | - | 93 800 |
| St. Joseph township | 336 | 3 | 96 | 165 | 39 | 20 | 10 | 3 | 117 300 |
| St. Martin city | 85 | 9 | 55 | 19 | 2 | - | - | - | 78 000 |
| St. Martin township | 31 | 8 | 8 | 13 | - | - | 2 | - | 89 200 |
| St. Rosa city | 7 | - | 4 | 3 | - | - | - | - | 97 500 |
| St. Stephen city | 222 | 7 | 91 | 118 | 4 | - | 2 | - | 103 600 |
| St. Wendel township | 458 | 2 | 98 | 260 | 73 | 25 | - | - | 119 300 |
| Sartell city (part) | 1 942 | 21 | 281 | 1 040 | 427 | 143 | 30 | - | 128 000 |
| Sauk Centre city | 1 048 | 165 | 614 | 183 | 62 | 24 | - | - | 74 500 |
| Sauk Centre township | 167 | 3 | 64 | 68 | 26 | 6 | - | - | 110 300 |
| Spring Hill city | 21 | 15 | 6 | - | - | - | - | - | 41 000 |
| Spring Hill township | 20 | 5 | 2 | 11 | 2 | - | - | - | 108 300 |
| Waite Park city | 1 038 | 79 | 524 | 354 | 66 | 15 | - | - | 93 900 |
| Wakefield township | 719 | 4 | 136 | 292 | 173 | 100 | 5 | 9 | 137 000 |
| Zion township | 17 | - | 10 | 3 | 4 | - | - | - | 92 500 |
| Steele County | | | | | | | | | |
| Aurora township | 8 108 | 277 | 3 619 | 2 860 | 904 | 372 | 47 | 29 | 102 300 |
| Berlin township | 93 | 13 | 51 | 15 | 9 | 5 | - | - | 89 500 |
| Bloomington city (part) | 96 | 4 | 31 | 46 | 13 | 2 | - | - | 121 700 |
| Bloomington township | 566 | 59 | 336 | 149 | 16 | 6 | - | - | 82 000 |
| Bloomington township | 57 | 8 | 28 | 14 | 5 | - | - | 2 | 84 200 |
| Clinton Falls township | 90 | 4 | 16 | 39 | 12 | 19 | - | - | 131 600 |
| Deerfield township | 84 | 2 | 24 | 28 | 20 | 10 | - | - | 130 000 |
| Ellendale city | 188 | 41 | 114 | 28 | 5 | - | - | - | 74 500 |
| Havana township | 89 | - | 29 | 21 | 30 | 6 | 1 | 2 | 140 800 |
| Lemond township | 60 | 4 | 25 | 23 | 6 | 2 | - | - | 101 900 |
| Medford city | 322 | - | 163 | 116 | 38 | 5 | - | - | 99 700 |
| Medford township | 65 | 4 | 18 | 21 | 15 | 5 | - | 2 | 126 100 |
| Meriden township | 142 | 7 | 50 | 48 | 17 | 13 | 5 | 2 | 112 500 |
| Merton township | 46 | 4 | 6 | 28 | 8 | - | - | - | 127 900 |
| Owatonna city | 5 889 | 117 | 2 615 | 2 180 | 649 | 276 | 33 | 19 | 104 000 |
| Owatonna township | 120 | 2 | 27 | 51 | 21 | 13 | 6 | - | 134 800 |
| Somerset township | 134 | 3 | 53 | 34 | 32 | 10 | - | 2 | 112 500 |
| Summit township | 67 | 5 | 33 | 19 | 8 | 2 | - | - | 92 500 |
| Stevens County | | | | | | | | | |
| Alberta city | 1 890 | 603 | 834 | 285 | 124 | 34 | 8 | 2 | 67 100 |
| Baker township | 38 | 24 | 14 | - | - | - | - | - | 38 000 |
| Chokio city | 15 | 4 | 9 | 2 | - | - | - | - | 55 000 |
| Damen township | 156 | 86 | 60 | 6 | 2 | 2 | - | - | 45 300 |
| Donnelly city | 52 | 4 | 25 | 6 | 8 | 4 | 5 | - | 92 500 |
| Donnelly township | 84 | 48 | 34 | 2 | - | - | - | - | 44 500 |
| Donnelly township | 26 | 11 | 10 | 2 | - | - | 3 | - | 65 000 |
| Eldorado township | 11 | 3 | 4 | 4 | - | - | - | - | 76 300 |
| Everglade township | 19 | 4 | 8 | 7 | - | - | - | - | 73 800 |
| Framnas township | 28 | 6 | 6 | 14 | - | 2 | - | - | 110 000 |
| Hancock city | 214 | 142 | 61 | 11 | - | - | - | - | 40 000 |
| Hodges township | 40 | 5 | 22 | 7 | 2 | 4 | - | - | 77 500 |
| Horton township | 15 | 4 | 5 | 2 | 2 | - | - | 2 | 92 500 |
| Moore township | 31 | 9 | 14 | 5 | 3 | - | - | - | 90 600 |
| Morris city | 949 | 233 | 500 | 133 | 68 | 15 | - | - | 70 900 |
| Morris township | 127 | 4 | 28 | 55 | 33 | 7 | - | - | 123 900 |
| Pepperton township | 8 | - | 4 | 4 | - | - | - | - | 80 000 |
| Rendsville township | 13 | 4 | 7 | 2 | - | - | - | - | 56 300 |
| Scott township | 20 | 2 | 9 | 9 | - | - | - | - | 95 000 |
| Stevens township | 6 | 4 | 2 | - | - | - | - | - | 45 000 |
| Swan Lake township | 32 | 6 | 10 | 10 | 6 | - | - | - | 95 000 |
| Synnes township | 6 | - | 2 | 4 | - | - | - | - | 106 300 |
| Swift County | | | | | | | | | |
| Appleton city | 2 396 | 930 | 1 133 | 227 | 60 | 36 | 2 | 8 | 58 200 |
| Appleton township | 412 | 246 | 145 | 17 | 4 | - | - | - | 43 800 |
| Benson city | 56 | 12 | 25 | 11 | 6 | 2 | - | - | 75 000 |
| Benson township | 963 | 299 | 520 | 115 | 16 | 13 | - | - | 64 000 |
| Camp Lake township | 64 | 16 | 29 | 10 | 5 | 4 | - | - | 82 000 |
| Cashel township | 29 | 14 | 11 | 4 | - | - | - | - | 51 300 |
| Clontarf city | 24 | 2 | 15 | - | - | 7 | - | - | 75 000 |
| Clontarf township | 47 | 26 | 17 | 4 | - | - | - | - | 46 400 |
| Danvers city | 14 | 2 | 10 | 2 | - | - | - | - | 82 500 |
| De Graff city | 35 | 17 | 14 | 4 | - | - | - | - | 50 800 |
| Dublin township | 50 | 35 | 15 | - | - | - | - | - | 28 100 |
| Edison township | 14 | 4 | 2 | 4 | 2 | - | 2 | - | 112 500 |
| Fairfield township | 11 | 5 | 2 | - | - | 4 | - | - | 52 500 |
| Hayes township | 15 | 8 | 5 | - | 2 | - | - | - | 38 800 |
| Hegbert township | 23 | 9 | 9 | 2 | 2 | - | - | 1 | 58 300 |
| Holloway city | 12 | 8 | 2 | - | - | - | - | 2 | 25 000 |
| Kerkhoven city | 32 | 22 | 10 | - | - | - | - | - | 35 000 |
| Kerkhoven township | 225 | 77 | 126 | 14 | 8 | - | - | - | 59 100 |
| Kildare township | 25 | 3 | 16 | 6 | - | - | - | - | 74 200 |
| Marysland township | 32 | 6 | 16 | - | 2 | 4 | - | 4 | 76 700 |
| Moyer township | 16 | 2 | 6 | 6 | - | 2 | - | - | 100 000 |
| Moyer township | 14 | 12 | - | 2 | - | - | - | - | 37 500 |

Table 25. Home Value: 2000—Con.

[Data based on a sample (except Tables 65-68). For information on confidentiality protection, coverage, sampling error, and nonsampling error, see Appendix G. For location of definitions, see "How to Use This Census Report"]

| State County County Subdivision Place | Specified owner- occupied housing units | Value of home | | | | | | | |
|--|---|-----------------------|----------------------------|------------------------------|------------------------------|------------------------------|------------------------------|----------------------|---------------------|
| | | Less than \$50,000 | \$50,000 to \$99,999 | \$100,000 to \$149,999 | \$150,000 to \$199,999 | \$200,000 to \$299,999 | \$300,000 to \$499,999 | \$500,000 or more | Median (dollars) |
| Swift County—Con. | | | | | | | | | |
| Murdock city | 104 | 59 | 39 | 2 | 4 | - | - | - | 47 200 |
| Pillsbury township | 25 | - | 14 | 8 | 2 | - | - | 1 | 95 000 |
| Shible township | 14 | 5 | 7 | 2 | - | - | - | - | 53 300 |
| Six Mile Grove township | 23 | 7 | 14 | 2 | - | - | - | - | 63 800 |
| Swenoda township | 14 | 4 | 10 | - | - | - | - | - | 53 800 |
| Tara township | 9 | - | 7 | - | 2 | - | - | - | 59 000 |
| Torning township | 69 | 19 | 33 | 12 | 5 | - | - | - | 71 300 |
| West Bank township | 25 | 11 | 14 | - | - | - | - | - | 53 000 |
| Todd County | 3 944 | 1 395 | 1 726 | 538 | 177 | 79 | 12 | 17 | 64 400 |
| Bartlett township | 9 | 2 | 5 | 2 | - | - | - | - | 78 300 |
| Bertha city | 143 | 108 | 35 | - | - | - | - | - | 37 100 |
| Bertha township | 25 | 17 | 2 | 6 | - | - | - | - | 39 500 |
| Birchdale township | 158 | 10 | 41 | 62 | 22 | 21 | 2 | - | 121 200 |
| Browerville city | 202 | 80 | 107 | 15 | - | - | - | - | 56 200 |
| Bruce township | 49 | 2 | 34 | 10 | - | 3 | - | - | 90 400 |
| Burleene township | 2 | 2 | - | - | - | - | - | - | 37 500 |
| Burnhamville township | 98 | 7 | 51 | 21 | 10 | 9 | - | - | 88 600 |
| Burtrum city | 33 | 20 | 10 | 3 | - | - | - | - | 41 300 |
| Clarissa city | 157 | 87 | 61 | 9 | - | - | - | - | 46 100 |
| Eagle Bend city | 166 | 109 | 51 | 6 | - | - | - | - | 43 500 |
| Eagle Valley township | 53 | 23 | 28 | 2 | - | - | - | - | 52 900 |
| Fawn Lake township | 71 | 13 | 47 | 4 | 2 | 3 | 2 | - | 65 800 |
| Germania township | 7 | 2 | 3 | - | 2 | - | - | - | 95 000 |
| Gordon township | 93 | 15 | 32 | 31 | 13 | 2 | - | - | 99 400 |
| Grey Eagle city | 102 | 47 | 47 | 4 | 4 | - | - | - | 53 300 |
| Grey Eagle township | 122 | 20 | 41 | 33 | 12 | 14 | 2 | - | 100 000 |
| Hartford township | 78 | 8 | 48 | 14 | 8 | - | - | - | 75 800 |
| Hewitt city | 63 | 49 | 11 | 3 | - | - | - | - | 26 300 |
| Iona township | 17 | 13 | 4 | - | - | - | - | - | 24 500 |
| Kandota township | 116 | 2 | 51 | 31 | 22 | 6 | 2 | 2 | 112 500 |
| Leslie township | 118 | 10 | 55 | 20 | 21 | 8 | 2 | 2 | 94 500 |
| Little Elk township | 21 | 2 | 17 | 2 | - | - | - | - | 69 200 |
| Little Sauk township | 57 | 21 | 25 | 9 | 2 | - | - | - | 67 000 |
| Long Prairie city | 710 | 236 | 350 | 103 | 15 | 4 | 2 | - | 64 800 |
| Long Prairie township | 145 | 8 | 88 | 38 | 9 | 2 | - | - | 86 900 |
| Moran township | 25 | 9 | 13 | 3 | - | - | - | - | 63 800 |
| Osakis city (part) | 45 | 2 | 23 | 12 | 8 | - | - | - | 93 800 |
| Reynolds township | 46 | 10 | 26 | 9 | - | 1 | - | - | 82 900 |
| Round Prairie township | 61 | 7 | 36 | 10 | 8 | - | - | - | 73 600 |
| Staples city (part) | 639 | 361 | 227 | 36 | 2 | - | - | 13 | 44 900 |
| Staples township | 90 | 37 | 45 | 5 | 3 | - | - | - | 60 400 |
| Stowe Prairie township | 9 | 4 | 5 | - | - | - | - | - | 51 700 |
| Turtle Creek township | 34 | 2 | 13 | 13 | 3 | 3 | - | - | 105 600 |
| Villard township | 62 | 9 | 31 | 14 | 7 | 1 | - | - | 82 200 |
| Ward township | 54 | 20 | 28 | 6 | - | - | - | - | 82 500 |
| West Union city | 26 | 17 | 9 | - | - | - | - | - | 45 000 |
| West Union township | 15 | - | 10 | 2 | 3 | - | - | - | 79 200 |
| Wykeham township | 23 | 4 | 16 | - | 1 | 2 | - | - | 57 500 |
| Traverse County | 1 008 | 648 | 300 | 33 | 10 | 15 | 2 | - | 34 100 |
| Arthur township | 12 | 10 | 2 | - | - | - | - | - | 40 000 |
| Browns Valley city | 179 | 163 | 10 | 6 | - | - | - | - | 19 200 |
| Clifton township | 4 | 3 | 1 | - | - | - | - | - | 35 000 |
| Croke township | 18 | 8 | 8 | - | - | 2 | - | - | 55 000 |
| Dollymount township | 12 | 6 | 4 | 2 | - | - | - | - | 52 500 |
| Dumont city | 44 | 34 | 10 | - | - | - | - | - | 26 000 |
| Folsom township | 43 | 20 | 16 | 1 | 4 | 2 | - | - | 52 500 |
| Lake Valley township | 44 | 7 | 29 | 4 | 2 | 2 | - | - | 77 000 |
| Leonardsville township | 11 | 3 | 6 | 2 | - | - | - | - | 56 300 |
| Monson township | 28 | 20 | 6 | - | 2 | - | - | - | 40 000 |
| Parnell township | 8 | 6 | - | 2 | - | - | - | - | 45 000 |
| Redpath township | 8 | - | 8 | - | - | - | - | - | 60 000 |
| Tara township | 7 | 4 | 3 | - | - | - | - | - | 28 800 |
| Taylor township | 23 | 19 | 4 | - | - | - | - | - | 33 800 |
| Tintah city | 29 | 27 | 2 | - | - | - | - | - | 20 800 |
| Tintah township | 8 | 5 | 1 | - | 2 | - | - | - | 45 000 |
| Walls township | 8 | 2 | 4 | 2 | - | - | - | - | 70 000 |
| Wheaton city | 518 | 307 | 186 | 14 | - | 9 | 2 | - | 40 200 |
| Windsor township | 4 | 4 | - | - | - | - | - | - | 22 500 |
| Wabasha County | 4 615 | 445 | 2 111 | 1 330 | 451 | 230 | 36 | 12 | 95 000 |
| Bellechester city (part) | 26 | 5 | 21 | - | - | - | - | - | 60 000 |
| Chester township | 24 | 2 | 8 | 10 | 2 | - | - | 2 | 127 800 |
| Elgin city | 226 | 37 | 142 | 46 | 1 | - | - | - | 82 800 |
| Elgin township | 133 | 2 | 20 | 64 | 38 | 9 | - | - | 138 100 |
| Gilford township | 30 | - | 13 | 6 | 4 | 7 | - | - | 125 000 |
| Glasgow township | 39 | 3 | 18 | 6 | 10 | - | 2 | - | 98 300 |
| Greenfield township | 349 | 11 | 109 | 114 | 56 | 46 | 9 | 4 | 123 100 |
| Hammond city | 43 | 22 | 15 | 4 | 2 | - | - | - | 49 600 |
| Highland township | 30 | 4 | 6 | 12 | 2 | 6 | - | - | 120 800 |
| Hyde Park township | 20 | 3 | 9 | 8 | - | - | - | - | 90 000 |
| Kellogg city | 115 | 27 | 67 | 21 | - | - | - | - | 71 200 |
| Lake township | 75 | 8 | 6 | 36 | 9 | 12 | 4 | - | 137 000 |
| Lake City city (part) | 1 164 | 50 | 592 | 378 | 98 | 42 | 2 | 2 | 96 300 |
| Mazeppa city | 206 | 28 | 108 | 54 | 12 | 4 | - | - | 89 500 |
| Mazeppa township | 132 | 2 | 37 | 46 | 29 | 13 | 5 | - | 134 200 |
| Millville city | 45 | 8 | 31 | 6 | - | - | - | - | 81 000 |
| Minneiska city (part) | 15 | - | 9 | 6 | - | - | - | - | 82 500 |
| Minneiska township | 63 | 16 | 22 | 14 | 9 | 2 | - | - | 78 800 |
| Mount Pleasant township | 36 | 3 | - | 20 | 8 | 3 | - | 2 | 142 600 |
| Oakwood township | 25 | - | 13 | 10 | - | 2 | - | - | 97 500 |
| Pepin township | 93 | 4 | 56 | 19 | 9 | 3 | 2 | - | 89 700 |
| Plainview city | 756 | 69 | 402 | 224 | 47 | 14 | - | - | 89 200 |
| Plainview township | 44 | 2 | 13 | 18 | 9 | 2 | - | - | 114 600 |
| Wabasha city | 645 | 104 | 313 | 137 | 51 | 32 | 8 | - | 84 000 |
| Watopa township | 26 | 4 | 8 | 6 | 6 | 2 | - | - | 106 300 |

Table 25. Home Value: 2000—Con.

[Data based on a sample (except Tables 65-68). For information on confidentiality protection, coverage, sampling error, and nonsampling error, see Appendix G. For location of definitions, see "How to Use This Census Report"]

| State County County Subdivision Place | Specified owner- occupied housing units | Value of home | | | | | | | |
|--|---|-----------------------|----------------------------|------------------------------|------------------------------|------------------------------|------------------------------|----------------------|---------------------|
| | | Less than \$50,000 | \$50,000 to \$99,999 | \$100,000 to \$149,999 | \$150,000 to \$199,999 | \$200,000 to \$299,999 | \$300,000 to \$499,999 | \$500,000 or more | Median (dollars) |
| Wabasha County—Con. | | | | | | | | | |
| West Albany township | 48 | 10 | 13 | 11 | 10 | 4 | - | - | 103 600 |
| Zumbro township | 147 | - | 27 | 52 | 39 | 23 | 4 | 2 | 144 900 |
| Zumbro Falls city | 60 | 21 | 33 | 2 | - | 4 | - | - | 66 700 |
| Wadena County | 2 402 | 1 006 | 1 083 | 230 | 56 | 27 | - | - | 56 900 |
| Aldrich city | 17 | 6 | 11 | - | - | - | - | - | 53 600 |
| Aldrich township | 25 | 9 | 12 | 4 | - | - | - | - | 58 800 |
| Blueberry township | 123 | 11 | 64 | 31 | 13 | 4 | - | - | 89 600 |
| Bullard township | 9 | 7 | 2 | - | - | - | - | - | 39 200 |
| Huntersville township | 6 | 2 | - | 2 | - | 2 | - | - | 112 500 |
| Leaf River township | 42 | 16 | 15 | 9 | 2 | - | - | - | 55 600 |
| Lyons township | 2 | 2 | - | - | - | - | - | - | 27 500 |
| Meadow township | 8 | 6 | 2 | - | - | - | - | - | 32 500 |
| Menahga city | 311 | 124 | 164 | 19 | 2 | 2 | - | - | 57 200 |
| Nimrod city | 35 | 27 | 8 | - | - | - | - | - | 36 300 |
| North Germany township | 16 | 3 | 13 | - | - | - | - | - | 71 700 |
| Orton township | 4 | - | 4 | - | - | - | - | - | 75 000 |
| Red Eye township | 21 | 9 | 10 | 2 | - | - | - | - | 53 800 |
| Rockwood township | 30 | 8 | 18 | 2 | 2 | - | - | - | 74 000 |
| Sebekia city | 197 | 122 | 69 | 6 | - | - | - | - | 40 600 |
| Shell River township | 21 | 7 | 8 | 4 | 2 | - | - | - | 87 500 |
| Staples city (part) | 102 | - | 74 | 28 | - | - | - | - | 92 100 |
| Thomastown township | 70 | 9 | 25 | 30 | 6 | - | - | - | 101 100 |
| Verndale city | 131 | 84 | 38 | 9 | - | - | - | - | 44 400 |
| Wadena city (part) | 1 063 | 522 | 430 | 65 | 27 | 19 | - | - | 50 700 |
| Wadena township | 138 | 22 | 97 | 17 | 2 | - | - | - | 70 000 |
| Wing River township | 31 | 10 | 19 | 2 | - | - | - | - | 62 500 |
| Waseca County | 4 467 | 465 | 2 396 | 1 047 | 373 | 163 | 21 | 2 | 87 700 |
| Alton township | 76 | 17 | 38 | 9 | 12 | - | - | - | 82 000 |
| Blooming Grove township | 84 | 2 | 20 | 30 | 23 | 9 | - | - | 135 300 |
| Byron township | 47 | 12 | 29 | 4 | - | 2 | - | - | 66 900 |
| Elysian city (part) | - | - | - | - | - | - | - | - | - |
| Freedom township | 55 | 6 | 32 | 13 | - | 2 | 2 | - | 93 000 |
| Iosco township | 131 | 3 | 32 | 42 | 31 | 23 | - | - | 139 700 |
| Janesville city | 597 | 67 | 390 | 104 | 26 | 10 | - | - | 84 300 |
| Janesville township | 84 | 8 | 24 | 21 | 20 | 11 | - | - | 119 200 |
| New Richland city | 353 | 114 | 195 | 37 | 7 | - | - | - | 66 500 |
| New Richland township | 120 | 8 | 48 | 38 | 17 | 9 | - | - | 103 800 |
| Otisco township | 103 | 16 | 21 | 46 | 16 | 4 | - | - | 121 300 |
| St. Mary township | 106 | 8 | 33 | 46 | 19 | - | - | - | 109 100 |
| Vivian township | 33 | 5 | 18 | 6 | 2 | - | 2 | - | 72 500 |
| Waldorf city | 87 | 40 | 45 | 2 | - | - | - | - | 61 400 |
| Waseca city | 2 202 | 149 | 1 383 | 520 | 114 | 23 | 11 | 2 | 84 200 |
| Wilton township | 58 | 3 | 28 | 16 | 7 | 4 | - | - | 97 100 |
| Woodville township | 331 | 7 | 60 | 113 | 79 | 66 | 6 | - | 144 100 |
| Washington County | 54 235 | 212 | 5 769 | 19 059 | 13 594 | 10 270 | 4 295 | 1 036 | 156 200 |
| Afton city | 727 | - | 11 | 93 | 190 | 224 | 182 | 27 | 225 600 |
| Bayport city | 554 | - | 105 | 247 | 102 | 69 | 17 | 14 | 131 600 |
| Baytown township | 428 | - | 3 | 57 | 88 | 86 | 116 | 78 | 275 000 |
| Birchwood Village city | 315 | 2 | 14 | 48 | 85 | 102 | 39 | 25 | 206 100 |
| Cottage Grove city | 8 535 | 19 | 800 | 4 958 | 1 928 | 715 | 103 | 12 | 137 300 |
| Dellwood city | 311 | - | - | 5 | 7 | 74 | 114 | 111 | 416 000 |
| Denmark township | 305 | 2 | 10 | 61 | 85 | 78 | 57 | 12 | 196 900 |
| Forest Lake city | 1 389 | 35 | 349 | 600 | 162 | 219 | 16 | 8 | 122 800 |
| Forest Lake township | 2 182 | 12 | 138 | 672 | 608 | 608 | 126 | 18 | 168 100 |
| Grant city | 930 | 9 | 3 | 51 | 205 | 339 | 255 | 68 | 247 600 |
| Grey Cloud Island township | 84 | 3 | 14 | 23 | 24 | 10 | 10 | - | 154 200 |
| Hastings city (part) | - | - | - | - | - | - | - | - | - |
| Hugo city | 1 527 | 7 | 87 | 695 | 369 | 216 | 106 | 47 | 148 800 |
| Lake Elmo city | 1 676 | 7 | 115 | 189 | 366 | 577 | 355 | 67 | 225 900 |
| Lakeland city | 626 | 3 | 34 | 269 | 217 | 60 | 40 | 3 | 151 100 |
| Lakeland Shores city | 109 | - | 5 | 20 | 26 | 27 | 24 | 7 | 217 500 |
| Lake St. Croix Beach city | 379 | 8 | 118 | 137 | 69 | 40 | 7 | - | 120 900 |
| Landfall city | 10 | 3 | - | 4 | 3 | - | - | - | 112 500 |
| Mahtomedi city | 2 099 | 4 | 165 | 489 | 615 | 536 | 195 | 95 | 180 300 |
| Marine on St. Croix city | 203 | - | 4 | 36 | 60 | 52 | 47 | 4 | 202 300 |
| May township | 618 | - | 14 | 75 | 136 | 240 | 134 | 19 | 234 700 |
| Newport city | 910 | 26 | 336 | 321 | 124 | 67 | 36 | - | 112 500 |
| New Scandia township | 892 | - | 72 | 197 | 278 | 283 | 39 | 23 | 177 700 |
| Oakdale city | 7 495 | 26 | 1 339 | 3 349 | 2 076 | 572 | 119 | 14 | 137 200 |
| Oak Park Heights city | 824 | - | 75 | 351 | 254 | 102 | 40 | 2 | 148 400 |
| Pine Springs city | 134 | - | - | 7 | 25 | 61 | 38 | 3 | 255 200 |
| St. Marys Point city | 120 | - | 27 | 38 | 23 | 9 | 10 | 13 | 144 000 |
| St. Paul Park city | 1 391 | 11 | 564 | 763 | 53 | - | - | - | 106 500 |
| Stillwater city | 4 226 | - | 467 | 1 420 | 1 292 | 767 | 221 | 59 | 156 200 |
| Stillwater township | 637 | 4 | - | 63 | 100 | 239 | 195 | 36 | 269 200 |
| West Lakeland township | 980 | - | - | 88 | 110 | 341 | 341 | 100 | 284 700 |
| White Bear Lake city (part) | 106 | - | - | 49 | 53 | 4 | - | - | 152 900 |
| Willernie city | 175 | 3 | 73 | 73 | 24 | 2 | - | - | 106 500 |
| Woodbury city | 13 338 | 28 | 827 | 3 611 | 3 837 | 3 551 | 1 313 | 171 | 174 300 |
| Watsonwan County | 2 632 | 1 168 | 1 086 | 250 | 99 | 18 | 7 | 4 | 56 600 |
| Adrian township | 28 | 14 | 12 | - | - | 2 | - | - | 50 000 |
| Antrim township | 43 | 12 | 20 | 10 | - | 1 | - | - | 71 000 |
| Butterfield city | 175 | 122 | 48 | 2 | 3 | - | - | - | 34 900 |
| Butterfield township | 31 | 16 | 4 | - | 8 | - | 3 | - | 49 300 |
| Darfur city | 45 | 43 | 2 | - | - | - | - | - | 18 900 |
| Fieldon township | 29 | 6 | 10 | 8 | 4 | 1 | - | - | 92 500 |
| La Salle city | 37 | 31 | 4 | 2 | - | - | - | - | 35 300 |
| Lewisville city | 85 | 77 | 8 | - | - | - | - | - | 27 300 |
| Long Lake township | 90 | 18 | 39 | 16 | 13 | 4 | - | - | 81 700 |
| Madelia city | 523 | 170 | 293 | 50 | 10 | - | - | - | 60 700 |
| Madelia township | 56 | 6 | 35 | 11 | 4 | - | - | - | 84 400 |
| Nelson township | 35 | 11 | 16 | 5 | 3 | - | - | - | 62 500 |
| Odin city | 52 | 40 | 10 | - | 2 | - | - | - | 30 600 |
| Odin township | 15 | 8 | 2 | 3 | 2 | - | - | - | 47 500 |

Table 25. Home Value: 2000—Con.

[Data based on a sample (except Tables 65-68). For information on confidentiality protection, coverage, sampling error, and nonsampling error, see Appendix G. For location of definitions, see "How to Use This Census Report"]

| State County County Subdivision Place | Specified owner- occupied housing units | Value of home | | | | | | | |
|--|---|-----------------------|----------------------------|------------------------------|------------------------------|------------------------------|------------------------------|----------------------|---------------------|
| | | Less than \$50,000 | \$50,000 to \$99,999 | \$100,000 to \$149,999 | \$150,000 to \$199,999 | \$200,000 to \$299,999 | \$300,000 to \$499,999 | \$500,000 or more | Median (dollars) |
| Watonwan County—Con. | | | | | | | | | |
| Ormsby city (part) | 33 | 21 | 12 | - | - | - | - | - | 33 800 |
| Riverdale township | 55 | 20 | 13 | 12 | 6 | - | 2 | 2 | 81 300 |
| Rosendale township | 48 | 13 | 17 | 9 | 5 | 2 | 2 | - | 78 600 |
| St. James city | 1 155 | 517 | 511 | 99 | 26 | 2 | - | - | 58 200 |
| St. James township | 46 | 10 | 12 | 12 | 8 | 4 | - | - | 104 200 |
| South Branch township | 51 | 13 | 18 | 11 | 5 | 2 | - | 2 | 78 800 |
| Wilkin County | 1 563 | 533 | 726 | 192 | 87 | 20 | 5 | - | 64 100 |
| Akron township | 12 | 3 | 7 | 2 | - | - | - | - | 73 300 |
| Andrea township | 3 | - | 3 | - | - | - | - | - | 92 500 |
| Atherton township | 15 | - | 9 | 4 | 2 | - | - | - | 76 300 |
| Bradford township | 25 | 9 | 16 | - | - | - | - | - | 71 500 |
| Brandrup township | 24 | 4 | 9 | 4 | 3 | 4 | - | - | 97 500 |
| Breckenridge city | 887 | 228 | 464 | 111 | 69 | 12 | 3 | - | 67 800 |
| Breckenridge township | 50 | 4 | 20 | 20 | 6 | - | - | - | 101 800 |
| Campbell city | 71 | 51 | 20 | - | - | - | - | - | 35 800 |
| Campbell township | 22 | 10 | 8 | 4 | - | - | - | - | 55 000 |
| Champion township | 15 | 9 | 6 | - | - | - | - | - | 42 500 |
| Connelly township | 21 | - | 5 | 10 | 4 | 2 | - | - | 131 300 |
| Deerhorn township | 13 | - | 9 | 4 | - | - | - | - | 77 500 |
| Doran city | 23 | 16 | 7 | - | - | - | - | - | 33 800 |
| Foxhome city | 35 | 29 | 6 | - | - | - | - | - | 25 600 |
| Foxhome township | 23 | 7 | 14 | 2 | - | - | - | - | 72 500 |
| Kent city | 28 | 20 | 6 | 2 | - | - | - | - | 37 500 |
| McCauleyville township | 14 | 8 | 4 | 2 | - | - | - | - | 45 000 |
| Manston township | 5 | - | 5 | - | - | - | - | - | 65 000 |
| Meadows township | 7 | 2 | 3 | 2 | - | - | - | - | 75 000 |
| Mitchell township | 13 | 6 | 5 | 2 | - | - | - | - | 62 500 |
| Nashua city | 16 | 16 | - | - | - | - | - | - | 15 000 |
| Nilsen township | 10 | - | 4 | 2 | 2 | 2 | - | - | 112 500 |
| Nordick township | 14 | - | 14 | - | - | - | - | - | 75 000 |
| Prairie View township | 22 | 6 | 6 | 9 | 1 | - | - | - | 85 000 |
| Roberts township | 17 | 7 | 4 | 6 | - | - | - | - | 57 500 |
| Rothsay city (part) | 78 | 57 | 21 | - | - | - | - | - | 38 600 |
| Sunnyside township | 18 | 7 | 9 | - | - | - | 2 | - | 75 000 |
| Tanberg township | 7 | - | 7 | - | - | - | - | - | 82 500 |
| Tenney city | 2 | 2 | - | - | - | - | - | - | 10 000- |
| Wolverton city | 47 | 28 | 19 | - | - | - | - | - | 41 000 |
| Wolverton township | 26 | 4 | 16 | 6 | - | - | - | - | 78 300 |
| Winona County | 10 130 | 707 | 4 799 | 3 019 | 1 050 | 440 | 99 | 16 | 95 800 |
| Altura city | 112 | 12 | 67 | 27 | 4 | 2 | - | - | 85 000 |
| Dakota city | 104 | 9 | 58 | 33 | 4 | - | - | - | 83 800 |
| Dresbach township | 112 | 15 | 45 | 15 | 10 | 12 | 15 | - | 95 000 |
| Elba city | 42 | 2 | 30 | 6 | 4 | - | - | - | 75 000 |
| Elba township | 20 | - | 4 | 8 | 2 | 6 | - | - | 137 500 |
| Fremont township | 26 | 4 | 12 | 8 | - | - | - | 2 | 92 500 |
| Goodview city | 815 | 18 | 305 | 345 | 115 | 32 | - | - | 109 200 |
| Hart township | 19 | - | 10 | 5 | 4 | - | - | - | 97 500 |
| Hillsdale township | 54 | 2 | 17 | 16 | 9 | 10 | - | - | 120 000 |
| Homer township | 296 | 3 | 86 | 104 | 58 | 39 | 4 | 2 | 129 900 |
| La Crescent city (part) | - | - | - | - | - | - | - | - | - |
| Lewiston city | 363 | 15 | 189 | 112 | 39 | 8 | - | - | 93 200 |
| Minneiska city (part) | 20 | - | 6 | 7 | - | 7 | - | - | 125 000 |
| Minnesota City city | 65 | 15 | 30 | 20 | - | - | - | - | 75 700 |
| Mount Vernon township | 33 | 2 | 18 | 6 | 5 | - | - | 2 | 87 500 |
| New Hartford township | 87 | 4 | 37 | 20 | 7 | 13 | 6 | - | 105 700 |
| Norton township | 71 | 3 | 29 | 27 | 6 | 2 | 4 | - | 108 800 |
| Pleasant Hill township | 57 | - | 30 | 9 | 12 | 6 | - | - | 97 500 |
| Richmond township | 169 | 2 | 54 | 74 | 18 | 18 | 3 | - | 114 000 |
| Rollingstone city | 200 | 4 | 89 | 96 | 10 | 1 | - | - | 102 900 |
| Rollingstone township | 313 | - | 93 | 167 | 47 | 6 | - | - | 118 900 |
| St. Charles city | 756 | 25 | 392 | 197 | 100 | 40 | 2 | - | 96 600 |
| St. Charles township | 48 | 4 | 15 | 12 | 11 | 4 | 2 | - | 132 500 |
| Saratoga township | 48 | 6 | 20 | 17 | 2 | 3 | - | - | 90 000 |
| Stockton city | 138 | 18 | 58 | 42 | 20 | - | - | - | 94 200 |
| Utica city | 60 | 22 | 30 | 8 | - | - | - | - | 63 300 |
| Utica township | 56 | - | 19 | 25 | 10 | - | - | 2 | 113 200 |
| Warren township | 72 | 3 | 35 | 21 | 6 | 2 | 5 | - | 98 500 |
| Whitewater township | 15 | - | 9 | 6 | - | - | - | - | 87 500 |
| Wilson township | 239 | 2 | 72 | 95 | 45 | 13 | 12 | - | 119 600 |
| Winona city | 5 675 | 502 | 2 928 | 1 480 | 497 | 216 | 44 | 8 | 89 300 |
| Wisoco township | 45 | 15 | 12 | 11 | 5 | - | 2 | - | 88 800 |
| Wright County | 19 926 | 244 | 3 702 | 8 620 | 4 497 | 2 256 | 509 | 98 | 135 300 |
| Albertville city | 952 | 8 | 88 | 536 | 253 | 67 | - | - | 137 400 |
| Albion township | 220 | 6 | 76 | 79 | 32 | 25 | 2 | - | 114 600 |
| Annandale city | 584 | 13 | 259 | 174 | 95 | 29 | 11 | 3 | 104 700 |
| Buffalo city | 2 205 | 10 | 459 | 1 039 | 386 | 265 | 27 | 19 | 129 300 |
| Buffalo township | 366 | - | 46 | 157 | 102 | 40 | 17 | 4 | 145 100 |
| Chatham township | 228 | - | 26 | 47 | 65 | 63 | 25 | 2 | 178 600 |
| Clearwater city (part) | 220 | 9 | 111 | 66 | 28 | 6 | - | - | 96 300 |
| Clearwater township | 283 | 2 | 86 | 102 | 34 | 45 | 10 | 4 | 124 800 |
| Cokato city | 600 | 26 | 263 | 219 | 72 | 20 | - | - | 102 300 |
| Cokato township | 148 | 2 | 38 | 61 | 36 | 9 | 2 | - | 125 900 |
| Corinna township | 704 | - | 90 | 244 | 203 | 123 | 40 | 4 | 154 200 |
| Dayton city (part) | - | - | - | - | - | - | - | - | - |
| Delano city | 998 | - | 203 | 409 | 229 | 133 | 24 | - | 135 100 |
| Franklin township | 487 | - | 41 | 174 | 151 | 86 | 35 | - | 157 200 |
| French Lake township | 206 | 14 | 48 | 62 | 28 | 44 | 10 | - | 134 600 |
| Hanover city (part) | 269 | - | 14 | 88 | 78 | 68 | 21 | - | 165 000 |
| Howard Lake city | 423 | 22 | 210 | 130 | 39 | 18 | 4 | - | 96 400 |
| Maple Lake city | 397 | 12 | 161 | 204 | 16 | 4 | - | - | 104 300 |
| Maple Lake township | 511 | 8 | 80 | 179 | 145 | 82 | 17 | - | 146 500 |
| Marysville township | 296 | 4 | 54 | 120 | 75 | 36 | 7 | - | 135 300 |
| Middleville township | 126 | 3 | 20 | 52 | 31 | 17 | 3 | - | 137 000 |
| Monticello city | 1 810 | 6 | 262 | 1 026 | 370 | 121 | 16 | 9 | 130 200 |
| Monticello township | 834 | 4 | 86 | 445 | 216 | 69 | 14 | - | 137 800 |

Table 25. Home Value: 2000—Con.

[Data based on a sample (except Tables 65-68). For information on confidentiality protection, coverage, sampling error, and nonsampling error, see Appendix G. For location of definitions, see "How to Use This Census Report"]

| State County County Subdivision Place | Specified owner- occupied housing units | Value of home | | | | | | | | Median (dollars) |
|--|---|-----------------------|----------------------------|------------------------------|------------------------------|------------------------------|------------------------------|----------------------|---|---------------------|
| | | Less than \$50,000 | \$50,000 to \$99,999 | \$100,000 to \$149,999 | \$150,000 to \$199,999 | \$200,000 to \$299,999 | \$300,000 to \$499,999 | \$500,000 or more | | |
| | | | | | | | | | | |
| Wright County—Con. | | | | | | | | | | |
| Montrose city | 214 | 4 | 87 | 106 | 15 | 2 | - | - | - | 105 800 |
| Olsego city | 1 514 | 20 | 178 | 845 | 275 | 196 | - | - | - | 132 700 |
| Rockford city (part) | 568 | 8 | 75 | 279 | 148 | 40 | 14 | 4 | - | 139 900 |
| Rockford township | 791 | 9 | 104 | 320 | 247 | 89 | 20 | 2 | - | 145 100 |
| St. Michael city | 2 398 | 8 | 163 | 903 | 823 | 359 | 112 | 30 | - | 156 500 |
| Silver Creek township | 419 | 2 | 65 | 186 | 84 | 59 | 23 | - | - | 136 400 |
| South Haven city | 56 | 17 | 29 | 10 | - | - | - | - | - | 76 700 |
| Southside township | 394 | 4 | 92 | 104 | 83 | 71 | 32 | 8 | - | 148 500 |
| Stockholm township | 121 | 2 | 38 | 51 | 24 | 4 | - | 2 | - | 119 000 |
| Victor township | 199 | 2 | 42 | 81 | 35 | 25 | 12 | 2 | - | 139 000 |
| Waverly city | 209 | 9 | 75 | 67 | 40 | 9 | 4 | 5 | - | 113 100 |
| Woodland township | 176 | 10 | 33 | 55 | 39 | 32 | 7 | - | - | 142 400 |
| Yellow Medicine County | 2 454 | 1 162 | 992 | 212 | 54 | 30 | 3 | 1 | - | 52 400 |
| Burton township | 15 | 4 | 6 | 5 | - | - | - | - | - | 58 800 |
| Canby city | 555 | 337 | 184 | 20 | 10 | 4 | - | - | - | 42 500 |
| Clarkfield city | 268 | 182 | 82 | 4 | - | - | - | - | - | 38 400 |
| Echo city | 77 | 62 | 13 | - | 2 | - | - | - | - | 24 400 |
| Echo township | 18 | 14 | 4 | - | - | - | - | - | - | 32 500 |
| Florida township | 14 | 8 | 4 | 2 | - | - | - | - | - | 32 500 |
| Fortier township | 2 | 2 | - | - | - | - | - | - | - | 27 500 |
| Friendship township | 40 | 7 | 10 | 15 | 6 | 2 | - | - | - | 112 500 |
| Granite Falls city (part) | 617 | 162 | 415 | 38 | - | 2 | - | - | - | 63 100 |
| Hammer township | 24 | 16 | 2 | 2 | 2 | 2 | - | - | - | 37 500 |
| Hanley Falls city | 75 | 63 | 10 | 2 | - | - | - | - | - | 29 000 |
| Hazel Run city | 23 | 17 | 6 | - | - | - | - | - | - | 16 300 |
| Hazel Run township | 31 | 2 | 14 | 12 | 2 | 1 | - | - | - | 88 800 |
| Lisbon township | 26 | 6 | 16 | 2 | 2 | - | - | - | - | 64 300 |
| Minnesota Falls township | 73 | 16 | 27 | 26 | 4 | - | - | - | - | 90 700 |
| Norman township | 46 | 22 | 11 | 9 | 2 | 2 | - | - | - | 55 000 |
| Normania township | 22 | 5 | 12 | 2 | - | 2 | 1 | - | - | 76 700 |
| Omro township | 14 | 4 | 4 | 2 | 2 | 2 | - | - | - | 67 500 |
| Oshkosh township | 18 | 8 | 4 | 4 | 2 | - | - | - | - | 55 000 |
| Porter city | 63 | 49 | 12 | - | - | 2 | - | - | - | 34 000 |
| Posen township | 32 | 4 | 23 | 2 | 3 | - | - | - | - | 80 000 |
| St. Leo city | 32 | 20 | 12 | - | - | - | - | - | - | 36 700 |
| Sandnes township | 25 | 4 | 4 | 13 | 2 | - | 2 | - | - | 114 100 |
| Sioux Agency township | 29 | 3 | 17 | 5 | 2 | 2 | - | - | - | 88 500 |
| Stony Run township | 99 | 14 | 37 | 33 | 9 | 5 | - | 1 | - | 92 500 |
| Swede Prairie township | 9 | 4 | 5 | - | - | - | - | - | - | 62 500 |
| Tyro township | 26 | 7 | 13 | 2 | 4 | - | - | - | - | 68 000 |
| Wergeland township | 15 | 5 | 8 | 2 | - | - | - | - | - | 72 500 |
| Wood Lake city | 139 | 109 | 21 | 5 | - | 4 | - | - | - | 36 900 |
| Wood Lake township | 27 | 6 | 16 | 5 | - | - | - | - | - | 66 300 |

Table 26. Home Value: 2000

[Data based on a sample (except Tables 65-68). For information on confidentiality protection, coverage, sampling error, and nonsampling error, see Appendix G. For location of definitions, see "How to Use This Census Report"]

| State County Place and County Subdivision | Specified owner- occupied housing units | Value of home | | | | | | | |
|---|---|-----------------------|----------------------------|------------------------------|------------------------------|------------------------------|------------------------------|----------------------|---------------------|
| | | Less than \$50,000 | \$50,000 to \$99,999 | \$100,000 to \$149,999 | \$150,000 to \$199,999 | \$200,000 to \$299,999 | \$300,000 to \$499,999 | \$500,000 or more | Median (dollars) |
| The State | 1 117 489 | 85 915 | 306 642 | 366 474 | 185 489 | 115 472 | 44 497 | 13 000 | 122 400 |
| COUNTY | | | | | | | | | |
| Aitkin County | 2 841 | 462 | 1 085 | 682 | 367 | 184 | 55 | 6 | 93 200 |
| Anoka County | 77 638 | 327 | 14 574 | 38 484 | 15 255 | 7 307 | 1 480 | 211 | 131 300 |
| Becker County | 5 466 | 1 042 | 2 290 | 1 058 | 516 | 405 | 125 | 30 | 87 400 |
| Beltrami County | 6 008 | 1 347 | 2 738 | 1 075 | 488 | 305 | 54 | 1 | 79 800 |
| Benton County | 5 784 | 230 | 2 722 | 2 211 | 434 | 137 | 43 | 7 | 99 100 |
| Big Stone County | 1 445 | 853 | 461 | 78 | 24 | 14 | 15 | - | 41 900 |
| Blue Earth County | 10 403 | 711 | 4 712 | 3 169 | 1 093 | 559 | 132 | 27 | 98 200 |
| Brown County | 6 638 | 1 127 | 3 289 | 1 510 | 476 | 170 | 52 | 14 | 85 400 |
| Carlton County | 6 292 | 937 | 3 206 | 1 554 | 453 | 122 | 16 | 4 | 85 400 |
| Carver County | 16 929 | 33 | 1 450 | 5 041 | 4 202 | 3 695 | 2 020 | 488 | 170 200 |
| Cass County | 5 388 | 868 | 1 687 | 1 103 | 672 | 616 | 344 | 98 | 105 900 |
| Chippewa County | 3 103 | 1 116 | 1 404 | 433 | 96 | 42 | 12 | - | 62 200 |
| Chisago County | 8 880 | 102 | 1 957 | 3 777 | 1 803 | 989 | 233 | 19 | 132 500 |
| Clay County | 10 727 | 1 070 | 6 161 | 2 468 | 747 | 235 | 27 | 19 | 85 400 |
| Clearwater County | 1 074 | 525 | 408 | 94 | 29 | 11 | 4 | 3 | 51 300 |
| Cook County | 1 155 | 102 | 427 | 255 | 142 | 168 | 48 | 13 | 107 700 |
| Cottonwood County | 2 977 | 1 470 | 1 188 | 224 | 48 | 43 | 2 | 2 | 50 600 |
| Crow Wing County | 12 522 | 1 208 | 4 545 | 3 148 | 1 749 | 1 141 | 584 | 147 | 107 500 |
| Dakota County | 89 994 | 391 | 8 379 | 34 707 | 25 577 | 15 907 | 4 956 | 597 | 152 400 |
| Dodge County | 3 829 | 283 | 1 738 | 1 127 | 420 | 208 | 47 | 6 | 97 100 |
| Douglas County | 7 273 | 640 | 2 896 | 1 944 | 1 003 | 614 | 145 | 31 | 102 300 |
| Faribault County | 4 213 | 2 094 | 1 626 | 340 | 97 | 42 | 6 | 8 | 50 300 |
| Fillmore County | 4 107 | 909 | 2 231 | 677 | 186 | 69 | 27 | 8 | 74 400 |
| Freeborn County | 8 121 | 2 175 | 3 932 | 1 355 | 391 | 204 | 54 | 10 | 71 400 |
| Goodhue County | 9 293 | 259 | 3 237 | 3 354 | 1 520 | 678 | 224 | 21 | 116 000 |
| Grant County | 1 498 | 703 | 602 | 114 | 36 | 28 | 13 | 2 | 52 900 |
| Hennepin County | 263 253 | 2 944 | 44 398 | 97 577 | 53 390 | 37 792 | 19 344 | 7 808 | 143 400 |
| Houston County | 4 216 | 569 | 2 083 | 1 004 | 356 | 151 | 51 | 2 | 88 600 |
| Hubbard County | 3 416 | 542 | 1 224 | 807 | 388 | 353 | 91 | 11 | 97 300 |
| Isanti County | 5 882 | 152 | 2 151 | 2 480 | 725 | 325 | 31 | 18 | 110 700 |
| Itasca County | 9 294 | 1 984 | 4 071 | 1 738 | 772 | 532 | 158 | 39 | 81 700 |
| Jackson County | 2 632 | 1 110 | 1 118 | 246 | 91 | 35 | 26 | 6 | 56 800 |
| Kanabec County | 2 111 | 278 | 1 003 | 618 | 148 | 50 | 12 | 2 | 90 400 |
| Kandiyohi County | 9 050 | 833 | 4 514 | 1 995 | 877 | 569 | 208 | 54 | 90 400 |
| Kittson County | 1 110 | 695 | 373 | 30 | 4 | 4 | 2 | 2 | 39 400 |
| Koochiching County | 3 195 | 1 051 | 1 526 | 426 | 129 | 43 | 13 | 7 | 65 400 |
| Lac qui Parle County | 1 694 | 966 | 565 | 108 | 23 | 24 | 4 | 4 | 43 100 |
| Lake County | 2 714 | 802 | 1 200 | 410 | 141 | 106 | 48 | 7 | 71 300 |
| Lake of the Woods County | 698 | 207 | 344 | 113 | 19 | 4 | 10 | 1 | 74 000 |
| Le Sueur County | 6 064 | 451 | 2 361 | 1 922 | 779 | 433 | 110 | 8 | 105 600 |
| Lincoln County | 1 371 | 815 | 457 | 67 | 19 | 9 | 2 | 2 | 43 700 |
| Lyon County | 5 310 | 1 195 | 2 521 | 1 073 | 334 | 135 | 50 | 2 | 81 000 |
| McLeod County | 7 768 | 290 | 3 278 | 2 788 | 890 | 409 | 95 | 18 | 104 800 |
| Mahnomen County | 827 | 380 | 360 | 61 | 15 | 8 | 3 | - | 53 100 |
| Marshall County | 1 854 | 915 | 803 | 91 | 26 | 13 | 2 | 4 | 50 500 |
| Martin County | 5 608 | 2 079 | 2 451 | 577 | 340 | 129 | 24 | 8 | 62 200 |
| Meeke County | 4 775 | 641 | 2 235 | 1 114 | 390 | 296 | 86 | 13 | 89 200 |
| Mille Lacs County | 3 791 | 347 | 1 993 | 1 025 | 307 | 83 | 28 | 8 | 91 000 |
| Morrison County | 5 559 | 923 | 2 825 | 1 181 | 425 | 154 | 33 | 18 | 82 800 |
| Mower County | 10 067 | 2 459 | 5 274 | 1 464 | 536 | 265 | 64 | 5 | 71 400 |
| Murray County | 2 166 | 1 063 | 787 | 202 | 54 | 56 | 2 | 2 | 50 900 |
| Nicollet County | 6 254 | 198 | 2 248 | 2 320 | 907 | 484 | 95 | 2 | 113 400 |
| Nobles County | 4 652 | 1 789 | 1 954 | 619 | 204 | 69 | 12 | 5 | 61 400 |
| Norman County | 1 632 | 945 | 571 | 79 | 23 | 8 | 6 | - | 43 600 |
| Olmsted County | 29 506 | 415 | 10 191 | 10 660 | 4 424 | 2 603 | 1 022 | 191 | 117 000 |
| Otter Tail County | 11 477 | 2 146 | 5 112 | 2 328 | 1 054 | 569 | 236 | 32 | 84 000 |
| Pennington County | 2 608 | 845 | 1 320 | 303 | 97 | 41 | 2 | - | 63 300 |
| Pine County | 3 843 | 531 | 1 802 | 967 | 328 | 181 | 26 | 8 | 89 700 |
| Pipestone County | 2 336 | 1 203 | 889 | 177 | 42 | 21 | 4 | - | 49 000 |
| Polk County | 6 347 | 1 839 | 2 846 | 1 123 | 367 | 136 | 19 | 17 | 75 000 |
| Pope County | 2 231 | 533 | 1 089 | 369 | 162 | 58 | 14 | 6 | 74 100 |
| Ramsey County | 111 437 | 2 258 | 30 299 | 42 729 | 19 974 | 10 936 | 4 139 | 1 102 | 126 400 |
| Red Lake County | 745 | 442 | 254 | 36 | 11 | 2 | - | - | 43 200 |
| Redwood County | 3 821 | 1 631 | 1 570 | 432 | 137 | 38 | 5 | 8 | 57 900 |
| Renville County | 4 006 | 1 622 | 1 832 | 364 | 111 | 51 | 13 | 13 | 57 700 |
| Rice County | 10 906 | 240 | 2 973 | 4 299 | 1 998 | 1 121 | 217 | 58 | 123 600 |
| Rock County | 2 186 | 603 | 1 170 | 298 | 70 | 33 | 6 | 6 | 68 500 |
| Roseau County | 2 346 | 476 | 1 324 | 440 | 91 | 13 | 2 | - | 76 300 |
| St. Louis County | 46 804 | 11 347 | 22 318 | 7 885 | 2 760 | 1 883 | 489 | 122 | 75 000 |
| Scott County | 21 950 | 164 | 1 711 | 7 973 | 6 135 | 4 363 | 1 334 | 270 | 157 300 |
| Sherburne County | 14 643 | 142 | 2 539 | 6 482 | 3 618 | 1 555 | 262 | 45 | 137 500 |
| Sibley County | 3 162 | 574 | 1 671 | 614 | 170 | 102 | 28 | 3 | 80 700 |
| Stearns County | 26 804 | 1 502 | 11 823 | 8 976 | 2 788 | 1 344 | 305 | 66 | 100 300 |
| Steele County | 8 108 | 277 | 3 619 | 2 860 | 904 | 372 | 47 | 29 | 102 300 |
| Stevens County | 1 890 | 603 | 834 | 285 | 124 | 34 | 8 | 2 | 67 100 |
| Swift County | 2 396 | 930 | 1 133 | 227 | 60 | 36 | 2 | 8 | 58 200 |
| Todd County | 3 944 | 1 395 | 1 726 | 538 | 177 | 79 | 12 | 17 | 64 400 |
| Traverse County | 1 008 | 648 | 300 | 33 | 10 | 15 | 2 | - | 34 100 |
| Wabasha County | 4 615 | 445 | 2 111 | 1 330 | 451 | 230 | 36 | 12 | 95 000 |
| Wadena County | 2 402 | 1 006 | 1 083 | 230 | 56 | 27 | - | - | 56 900 |
| Waseca County | 4 467 | 465 | 2 396 | 1 047 | 373 | 163 | 21 | 2 | 87 700 |
| Washington County | 54 235 | 212 | 5 769 | 19 059 | 13 594 | 10 270 | 4 295 | 1 036 | 156 200 |
| Watsonwan County | 2 632 | 1 168 | 1 086 | 250 | 99 | 18 | 7 | 4 | 56 600 |
| Wilkin County | 1 563 | 533 | 726 | 192 | 87 | 20 | 5 | - | 64 100 |
| Winona County | 10 130 | 707 | 4 799 | 3 019 | 1 050 | 440 | 99 | 16 | 95 800 |
| Wright County | 19 926 | 244 | 3 702 | 8 620 | 4 497 | 2 256 | 509 | 98 | 135 300 |
| Yellow Medicine County | 2 454 | 1 162 | 992 | 212 | 54 | 30 | 3 | 1 | 52 400 |

Table 26. Home Value: 2000—Con.

[Data based on a sample (except Tables 65-68). For information on confidentiality protection, coverage, sampling error, and nonsampling error, see Appendix G. For location of definitions, see "How to Use This Census Report"]

| State County Place and County Subdivision | Specified owner- occupied housing units | Value of home | | | | | | | |
|---|---|-----------------------|----------------------------|------------------------------|------------------------------|------------------------------|------------------------------|----------------------|---------------------|
| | | Less than \$50,000 | \$50,000 to \$99,999 | \$100,000 to \$149,999 | \$150,000 to \$199,999 | \$200,000 to \$299,999 | \$300,000 to \$499,999 | \$500,000 or more | Median (dollars) |
| PLACE AND COUNTY SUBDIVISION | | | | | | | | | |
| Aastad township, Otter Tail County | 23 | 6 | 11 | 6 | - | - | - | - | 87 000 |
| Acoma township, McLeod County | 224 | 7 | 19 | 47 | 70 | 73 | 8 | - | 172 700 |
| Acton township, Meeker County | 87 | 15 | 33 | 21 | 13 | - | 5 | - | 88 100 |
| Ada city, Norman County | 490 | 236 | 210 | 36 | 7 | 1 | - | - | 51 100 |
| Adams city, Mower County | 227 | 67 | 124 | 36 | - | - | - | - | 64 000 |
| Adams township, Mower County | 72 | 11 | 18 | 24 | 12 | 5 | 2 | - | 125 000 |
| Adrian city, Nobles County | 394 | 163 | 174 | 45 | 8 | 4 | - | - | 57 900 |
| Adrian township, Watonwan County | 28 | 14 | 12 | - | - | 2 | - | - | 50 000 |
| Aetna township, Pipestone County | 16 | 5 | 5 | 4 | - | 2 | - | - | 75 000 |
| Afton city, Washington County | 727 | - | 11 | 93 | 190 | 224 | 182 | 27 | 225 600 |
| Agassiz township, Lac qui Parle County | 6 | 4 | 2 | - | - | - | - | - | 17 500 |
| Agder township, Marshall County | 5 | 2 | 3 | - | - | - | - | - | 51 700 |
| Agram township, Morrison County | 96 | 3 | 28 | 48 | 14 | 3 | - | - | 121 300 |
| Aitkin city, Aitkin County | 443 | 90 | 299 | 46 | 4 | 4 | - | - | 69 900 |
| Aitkin township, Aitkin County | 118 | 5 | 40 | 24 | 31 | 11 | 5 | 2 | 118 400 |
| Akeley city, Hubbard County | 114 | 78 | 34 | - | - | - | - | 2 | 35 000 |
| Akeley township, Hubbard County | 42 | 2 | 12 | 10 | 9 | 9 | - | - | 135 000 |
| Akron township, Big Stone County | 24 | 10 | 9 | - | - | - | 5 | - | 55 000 |
| Akron township, Wilkin County | 12 | 3 | 7 | 2 | - | - | - | - | 73 300 |
| Alango township, St. Louis County | 30 | 9 | 16 | 5 | - | - | - | - | 56 000 |
| Alaska township, Beltrami County | 18 | 2 | 12 | 2 | 2 | - | - | - | 81 700 |
| Alba township, Jackson County | 28 | 10 | 14 | 2 | - | 2 | - | - | 66 700 |
| Albany city, Stearns County | 439 | 33 | 279 | 104 | 16 | 5 | 2 | - | 88 800 |
| Albany township, Stearns County | 109 | 1 | 24 | 60 | 15 | 2 | 7 | - | 117 200 |
| Alberta township, Benton County | 60 | 6 | 27 | 20 | 5 | 2 | - | - | 97 900 |
| Alberta city, Stevens County | 38 | 24 | 14 | - | - | - | - | - | 38 000 |
| Albert Lea city, Freeborn County | 5 047 | 1 335 | 2 512 | 828 | 214 | 134 | 20 | 4 | 69 700 |
| Albert Lea township, Freeborn County | 197 | 24 | 71 | 75 | 18 | 9 | - | - | 102 400 |
| Albertville city, Wright County | 952 | 8 | 88 | 536 | 253 | 67 | - | - | 137 400 |
| Albin township, Brown County | 38 | 13 | 13 | 6 | 6 | - | - | - | 71 300 |
| Albion township, Wright County | 220 | 6 | 76 | 79 | 32 | 25 | 2 | - | 114 600 |
| Albion township, St. Louis County | 52 | - | 20 | 19 | 9 | 4 | - | - | 113 600 |
| Alden city, Freeborn County | 224 | 64 | 131 | 21 | 8 | - | - | - | 65 400 |
| Alden township, Freeborn County | 52 | 9 | 27 | 12 | 4 | - | - | - | 87 100 |
| Alden township, St. Louis County | 18 | 2 | 11 | 5 | - | - | - | - | 83 300 |
| Aldrich city, Wadena County | 17 | 6 | 11 | - | - | - | - | - | 53 600 |
| Aldrich township, Wadena County | 25 | 9 | 12 | 4 | - | - | - | - | 58 800 |
| Alexandria city, Douglas County | 1 666 | 148 | 966 | 422 | 86 | 44 | - | - | 85 100 |
| Alexandria township, Douglas County | 1 341 | 14 | 432 | 435 | 259 | 159 | 29 | 13 | 123 800 |
| Aifsborg township, Sibley County | 57 | 8 | 31 | 15 | - | - | - | 3 | 75 500 |
| Alliance township, Clay County | 48 | 9 | 22 | 9 | 2 | 2 | 2 | 2 | 81 700 |
| Alma township, Marshall County | 9 | 2 | 7 | - | - | - | - | - | 58 300 |
| Almond township, Big Stone County | 17 | 5 | 8 | 4 | - | - | - | - | 57 000 |
| Alpha city, Jackson County | 39 | 35 | 4 | - | - | - | - | - | 25 800 |
| Alta Vista township, Lincoln County | 20 | 7 | 10 | 3 | - | - | - | - | 73 800 |
| Alton township, Waseca County | 76 | 17 | 38 | 9 | 12 | - | - | - | 82 000 |
| Altona township, Pipestone County | 12 | 4 | 4 | 2 | 2 | - | - | - | 55 000 |
| Altura city, Winona County | 112 | 12 | 67 | 27 | 4 | 2 | - | - | 85 000 |
| Alvarado city, Marshall County | 83 | 37 | 34 | 12 | - | - | - | - | 61 300 |
| Alvwood township, Itasca County | 3 | 2 | 1 | - | - | - | - | - | 23 800 |
| Amador township, Chisago County | 86 | - | 56 | 18 | 12 | - | - | - | 94 100 |
| Amboy city, Blue Earth County | 191 | 60 | 123 | 6 | 2 | - | - | - | 60 100 |
| Amboy township, Cottonwood County | 33 | 13 | 18 | - | - | 2 | - | - | 54 400 |
| Amherst township, Fillmore County | 15 | 2 | 13 | - | - | - | - | - | 61 700 |
| Amiret township, Lyon County | 31 | 18 | 8 | 5 | - | - | - | - | 29 200 |
| Amo township, Cottonwood County | 16 | 6 | 8 | - | 2 | - | - | - | 60 000 |
| Amor township, Otter Tail County | 138 | 11 | 57 | 24 | 18 | 11 | 15 | 2 | 101 400 |
| Andover city, Anoka County | 7 329 | 15 | 290 | 2 911 | 2 176 | 1 659 | 227 | 51 | 158 400 |
| Andover township, Polk County | 22 | 2 | 10 | 6 | 2 | 2 | - | - | 88 300 |
| Andrea township, Wilkin County | 3 | - | 3 | - | - | - | - | - | 92 500 |
| Angle township, Lake of the Woods County | 9 | - | 9 | - | - | - | - | - | 95 000 |
| Angleworm Lake UT, St. Louis County | - | - | - | - | - | - | - | - | - |
| Angora township, St. Louis County | 23 | 14 | 7 | 2 | - | - | - | - | 34 500 |
| Angus township, Polk County | 20 | 7 | 10 | - | 3 | - | - | - | 64 300 |
| Ann township, Cottonwood County | 24 | 18 | 6 | - | - | - | - | - | 32 500 |
| Annandale city, Wright County | 584 | 13 | 259 | 174 | 95 | 29 | 11 | 3 | 104 700 |
| Ann Lake township, Kanabec County | 56 | 10 | 29 | 11 | 6 | - | - | - | 90 800 |
| Anoka city, Anoka County | 3 787 | 35 | 1 050 | 2 072 | 462 | 137 | 18 | 13 | 119 000 |
| Ansel township, Cass County | 6 | 2 | 4 | - | - | - | - | - | 65 000 |
| Anthony township, Norman County | 8 | 4 | 2 | - | - | 2 | - | - | 55 000 |
| Antrim township, Watonwan County | 43 | 12 | 20 | 10 | - | 1 | - | - | 71 000 |
| Appleton city, Swift County | 412 | 246 | 145 | 17 | 4 | - | - | - | 43 800 |
| Appleton township, Swift County | 56 | 12 | 25 | 11 | 6 | 2 | - | - | 75 000 |
| Apple Valley city, Dakota County | 12 932 | 46 | 905 | 5 116 | 3 550 | 2 536 | 719 | 60 | 154 300 |
| Arago township, Hubbard County | 112 | 7 | 41 | 14 | 19 | 21 | 10 | - | 135 000 |
| Arbo township, Itasca County | 156 | 9 | 88 | 38 | 9 | 12 | - | - | 93 400 |
| Arco city, Lincoln County | 33 | 29 | 4 | - | - | - | - | - | 14 200 |
| Arctander township, Kandiyohi County | 50 | - | 34 | 10 | 2 | 4 | - | - | 86 900 |
| Arden Hills city, Ramsey County | 2 254 | 5 | 153 | 672 | 586 | 636 | 170 | 32 | 171 800 |
| Ardenhurst township, Itasca County | 26 | 6 | 18 | - | - | 2 | - | - | 84 000 |
| Arena township, Lac qui Parle County | 18 | 8 | 8 | - | 2 | - | - | - | 52 500 |
| Arendahl township, Fillmore County | 14 | - | 4 | 10 | - | - | - | - | 110 700 |
| Argyle city, Marshall County | 201 | 112 | 83 | 4 | - | 2 | - | - | 46 500 |
| Arlington city, Sibley County | 509 | 67 | 315 | 96 | 20 | 6 | 5 | - | 79 600 |
| Arlington township, Sibley County | 84 | 6 | 15 | 35 | 17 | 7 | 4 | - | 133 300 |
| Arlone township, Pine County | 22 | 6 | 12 | 2 | 2 | - | - | - | 72 500 |
| Arna township, Pine County | 5 | 3 | 2 | - | - | - | - | - | 48 300 |
| Arnold CDP, St. Louis County | 782 | 122 | 335 | 259 | 30 | 28 | 8 | - | 89 900 |
| Arrowhead township, St. Louis County | 6 | - | 3 | 3 | - | - | - | - | 95 000 |

Table 26. Home Value: 2000—Con.

[Data based on a sample (except Tables 65-68). For information on confidentiality protection, coverage, sampling error, and nonsampling error, see Appendix G. For location of definitions, see "How to Use This Census Report"]

| State County Place and County Subdivision | Specified owner- occupied housing units | Value of home | | | | | | | |
|---|---|-----------------------|----------------------------|------------------------------|------------------------------|------------------------------|------------------------------|----------------------|---------------------|
| | | Less than \$50,000 | \$50,000 to \$99,999 | \$100,000 to \$149,999 | \$150,000 to \$199,999 | \$200,000 to \$299,999 | \$300,000 to \$499,999 | \$500,000 or more | Median (dollars) |
| PLACE AND COUNTY SUBDIVISION—Con. | | | | | | | | | |
| Arthur township, Kanabec County | 328 | 17 | 131 | 117 | 50 | 11 | 2 | - | 107 700 |
| Arthur township, Traverse County | 12 | 10 | 2 | - | - | - | - | - | 40 000 |
| Artichoke township, Big Stone County | 10 | 5 | 5 | 3 | 2 | - | - | - | 95 000 |
| Arveson township, Kiltson County | 10 | 7 | 3 | - | - | - | - | - | 38 800 |
| Ashby city, Grant County | 124 | 45 | 79 | - | - | - | - | - | 60 000 |
| Ash Lake township, Lincoln County | 12 | 7 | 3 | - | 2 | - | - | - | 45 000 |
| Ashland township, Dodge County | 53 | - | 24 | 21 | 5 | 3 | - | - | 110 400 |
| Ashley township, Stearns County | 33 | 3 | 25 | 2 | 3 | - | - | - | 79 400 |
| Askov city, Pine County | 97 | 28 | 63 | 6 | - | - | - | - | 62 000 |
| Athens township, Isanti County | 379 | 8 | 111 | 190 | 53 | 17 | - | - | 118 400 |
| Atherton township, Wilkin County | 15 | - | 9 | 4 | 2 | - | - | - | 76 300 |
| Atkinson township, Carlton County | 25 | 9 | 8 | 4 | 4 | - | - | - | 63 800 |
| Atlanta township, Becker County | 16 | 11 | 5 | - | - | - | - | - | 46 300 |
| Atwater city, Kandiyohi County | 340 | 86 | 224 | 25 | 5 | - | - | - | 66 900 |
| Audubon city, Becker County | 71 | 25 | 44 | 2 | - | - | - | - | 65 600 |
| Audubon township, Becker County | 49 | 4 | 20 | 15 | 8 | 2 | - | - | 101 100 |
| Augsburg township, Marshall County | 18 | 12 | 6 | - | - | - | - | - | 28 300 |
| Augusta township, Lac qui Parle County | 16 | 8 | 8 | - | - | - | - | - | 50 000 |
| Ault township, St. Louis County | 31 | 13 | 7 | 4 | 4 | 3 | - | - | 58 300 |
| Aurdal township, Otter Tail County | 282 | 19 | 116 | 83 | 28 | 26 | 8 | 2 | 104 400 |
| Aurora city, St. Louis County | 597 | 338 | 238 | 21 | - | - | - | - | 46 900 |
| Aurora township, Steele County | 93 | 13 | 51 | 15 | 9 | 5 | - | - | 89 500 |
| Austin city, Mower County | 6 750 | 1 720 | 3 658 | 846 | 321 | 159 | 46 | - | 68 600 |
| Austin township, Mower County | 343 | 40 | 148 | 100 | 42 | 11 | 2 | - | 92 800 |
| Automba township, Carlton County | 4 | 4 | - | - | - | - | - | - | 25 000 |
| Avoca city, Murray County | 49 | 45 | 2 | 2 | - | - | - | - | 18 900 |
| Avon city, Stearns County | 371 | 10 | 150 | 161 | 27 | 20 | 3 | - | 106 400 |
| Avon township, Stearns County | 417 | 5 | 132 | 192 | 42 | 28 | 15 | 3 | 117 200 |
| Babbitt city, St. Louis County | 586 | 378 | 200 | 8 | - | - | - | - | 44 200 |
| Backus city, Cass County | 81 | 48 | 19 | 10 | 2 | 2 | - | - | 47 300 |
| Badger township, Polk County | 4 | 2 | 2 | - | - | - | - | - | 57 500 |
| Badger city, Roseau County | 102 | 27 | 67 | 6 | 2 | - | - | - | 63 300 |
| Badoura township, Hubbard County | 10 | 2 | 3 | 2 | 3 | - | - | - | 90 000 |
| Bagley city, Clearwater County | 276 | 170 | 88 | 15 | 3 | - | - | - | 42 600 |
| Baker township, Stevens County | 15 | 4 | 9 | 2 | - | - | - | - | 55 000 |
| Balaton city, Lyon County | 203 | 135 | 57 | 11 | - | - | - | - | 40 900 |
| Baldwin township, Sherburne County | 1 006 | 18 | 154 | 467 | 276 | 91 | - | - | 136 900 |
| Balkan township, St. Louis County | 111 | 32 | 41 | 27 | 8 | 3 | - | - | 73 200 |
| Ball Bluff township, Aitkin County | 41 | 16 | 11 | 6 | 8 | - | - | - | 59 000 |
| Balsam township, Aitkin County | 2 | - | 2 | - | - | - | - | - | 95 000 |
| Balsam township, Itasca County | 99 | 10 | 36 | 31 | 14 | 6 | 2 | - | 104 400 |
| Bancroft township, Freeborn County | 254 | 20 | 102 | 71 | 42 | 13 | 6 | - | 103 600 |
| Bandon township, Renville County | 16 | 7 | 7 | 2 | - | - | - | - | 52 000 |
| Bangor township, Pope County | 15 | 9 | 4 | 2 | - | - | - | - | 28 900 |
| Barber township, Faribault County | 35 | 10 | 13 | 4 | 3 | 3 | - | 2 | 93 100 |
| Barclay township, Cass County | 91 | 20 | 36 | 15 | 18 | 2 | - | - | 76 500 |
| Barnesville city, Clay County | 636 | 146 | 367 | 101 | 9 | 13 | - | - | 76 100 |
| Barnesville township, Clay County | 25 | - | 20 | 2 | 3 | - | - | - | 83 000 |
| Barnett township, Roseau County | 8 | 6 | 2 | - | - | - | - | - | 40 000 |
| Barnum city, Carlton County | 104 | 29 | 65 | 10 | - | - | - | - | 63 300 |
| Barnum township, Carlton County | 157 | 24 | 58 | 39 | 24 | 12 | - | - | 98 200 |
| Barrett city, Grant County | 96 | 67 | 21 | 4 | 2 | 2 | - | - | 40 000 |
| Barry city, Big Stone County | 9 | 9 | - | - | - | - | - | - | 21 300 |
| Barry township, Pine County | 55 | 5 | 19 | 29 | - | 2 | - | - | 104 900 |
| Barnes township, Pope County | 6 | 2 | 2 | 2 | - | - | - | - | 55 000 |
| Bartlett township, Todd County | 9 | 2 | 5 | 2 | - | - | - | - | 78 300 |
| Barto township, Roseau County | 19 | 4 | 15 | - | - | - | - | - | 73 800 |
| Bashaw township, Brown County | 28 | 6 | 18 | 4 | - | - | - | - | 75 000 |
| Bassett township, St. Louis County | 10 | 7 | 3 | - | - | - | - | - | 28 000 |
| Bath township, Freeborn County | 52 | 4 | 23 | 18 | 5 | 2 | - | - | 95 000 |
| Battle township, Beltrami County | 2 | 2 | - | - | - | - | - | - | 27 500 |
| Battle Lake city, Otter Tail County | 231 | 50 | 125 | 38 | 9 | 6 | 3 | - | 72 600 |
| Battle Plain township, Rock County | 22 | 6 | 11 | - | 5 | - | - | - | 82 500 |
| Baudette city, Lake of the Woods County | 254 | 109 | 120 | 19 | 4 | 2 | - | - | 55 500 |
| Baudette township, Lake of the Woods County .. | 66 | - | 35 | 24 | 7 | - | - | - | 79 300 |
| Baxter city, Crow Wing County | 1 663 | - | 500 | 697 | 345 | 115 | 6 | - | 121 600 |
| Baxter township, Lac qui Parle County | 25 | 9 | 14 | 2 | - | - | - | - | 57 000 |
| Bay Lake township, Crow Wing County | 232 | 15 | 50 | 55 | 53 | 48 | 11 | - | 146 400 |
| Bayport city, Washington County | 554 | - | 105 | 247 | 102 | 69 | 17 | 14 | 131 600 |
| Baytown township, Washington County | 428 | - | 3 | 57 | 88 | 86 | 116 | 78 | 275 000 |
| Bear Creek township, Clearwater County | 4 | - | 4 | - | - | - | - | - | 65 000 |
| Beardsley city, Big Stone County | 104 | 97 | 7 | - | - | - | - | - | 15 000 |
| Bear Head Lake UT, St. Louis County | - | - | - | - | - | - | - | - | - |
| Bear Park township, Norman County | 31 | 16 | 9 | 4 | 2 | - | - | - | 47 500 |
| Bearville township, Itasca County | 49 | 6 | 14 | 6 | 9 | 10 | 4 | - | 140 600 |
| Beatty township, St. Louis County | 128 | 2 | 11 | 22 | 31 | 30 | 28 | 4 | 197 900 |
| Beauford township, Blue Earth County | 75 | 5 | 33 | 16 | 6 | 12 | - | 3 | 99 400 |
| Beaulieu township, Mahnomon County | 13 | 7 | 6 | - | - | - | - | - | 24 400 |
| Beaver township, Aitkin County | 6 | - | 2 | 2 | - | 2 | - | - | 112 500 |
| Beaver township, Fillmore County | 24 | 6 | 10 | 5 | 3 | - | - | - | 70 000 |
| Beaver township, Roseau County | 12 | 9 | 3 | - | - | - | - | - | 45 700 |
| Beaver Bay city, Lake County | 32 | 12 | 12 | - | 2 | 4 | 2 | - | 60 000 |
| Beaver Bay township, Lake County | 109 | 20 | 45 | 16 | 15 | 11 | 2 | - | 91 300 |
| Beaver Creek city, Rock County | 74 | 33 | 35 | 6 | - | - | - | - | 52 400 |
| Beaver Creek township, Rock County | 38 | 10 | 14 | 10 | 2 | 2 | - | - | 90 000 |
| Beaver Falls township, Renville County | 28 | 7 | 6 | 11 | 2 | 2 | - | - | 105 000 |
| Becker township, Cass County | 40 | 7 | 24 | 7 | - | 2 | - | - | 85 600 |
| Becker city, Sherburne County | 608 | 6 | 104 | 349 | 120 | 24 | 5 | - | 130 300 |
| Becker township, Sherburne County | 774 | - | 89 | 360 | 257 | 53 | 10 | 5 | 144 700 |

Table 26. Home Value: 2000—Con.

[Data based on a sample (except Tables 65-68). For information on confidentiality protection, coverage, sampling error, and nonsampling error, see Appendix G. For location of definitions, see "How to Use This Census Report"]

| State County Place and County Subdivision | Specified owner- occupied housing units | Value of home | | | | | | | |
|--|---|-----------------------|----------------------------|------------------------------|------------------------------|------------------------------|------------------------------|----------------------|---------------------|
| | | Less than \$50,000 | \$50,000 to \$99,999 | \$100,000 to \$149,999 | \$150,000 to \$199,999 | \$200,000 to \$299,999 | \$300,000 to \$499,999 | \$500,000 or more | Median (dollars) |
| PLACE AND COUNTY SUBDIVISION—Con. | | | | | | | | | |
| Bejou city, Mahnomen County | 21 | 21 | - | - | - | - | - | - | 26 500 |
| Bejou township, Mahnomen County | 6 | 6 | - | - | - | - | - | - | 17 500 |
| Belfast township, Murray County | 32 | 13 | 11 | 6 | - | 2 | - | - | 65 000 |
| Belgium township, Polk County | 12 | 3 | 6 | 3 | - | - | - | - | 85 000 |
| Belgrade township, Nicollet County | 228 | 3 | 41 | 85 | 62 | 25 | 12 | - | 135 600 |
| Belgrade city, Stearns County | 201 | 110 | 75 | 9 | - | 2 | 5 | - | 47 600 |
| Bellechester city | 65 | 9 | 46 | 8 | - | 2 | - | - | 66 500 |
| Goodhue County (part) | 39 | 4 | 25 | 8 | - | 2 | - | - | 71 300 |
| Wabasha County (part) | 26 | 5 | 21 | - | - | - | - | - | 60 000 |
| Belle Creek township, Goodhue County | 49 | 6 | 16 | 7 | 12 | 8 | - | - | 115 600 |
| Belle Plaine city, Scott County | 941 | 7 | 178 | 517 | 188 | 49 | 2 | - | 129 800 |
| Belle Plaine township, Scott County | 70 | - | 10 | 13 | 27 | 15 | 5 | - | 175 000 |
| Belle Prairie township, Morrison County | 363 | 17 | 154 | 131 | 53 | 5 | 3 | - | 102 600 |
| Belle River township, Douglas County | 22 | 2 | 11 | 6 | - | - | 3 | - | 83 300 |
| Bellevue township, Morrison County | 139 | 4 | 47 | 42 | 32 | 11 | - | 3 | 120 100 |
| Bellingham city, Lac qui Parle County | 72 | 62 | 10 | - | - | - | - | - | 19 400 |
| Belmont township, Jackson County | 27 | 10 | 13 | 4 | - | - | - | - | 58 800 |
| Beltrami city, Polk County | 31 | 28 | 3 | - | - | - | - | - | 19 400 |
| Belvidere township, Goodhue County | 38 | - | 21 | 12 | 5 | - | - | - | 90 000 |
| Belvidier city, Redwood County | 109 | 74 | 35 | - | - | - | - | - | 41 500 |
| Bemidji city, Beltrami County | 1 914 | 563 | 952 | 224 | 111 | 57 | 7 | - | 69 800 |
| Bemidji township, Beltrami County | 499 | 46 | 217 | 174 | 47 | 11 | 4 | - | 96 900 |
| Bena city, Cass County | 32 | 32 | - | - | - | - | - | - | 30 600 |
| Bennington township, Mower County | 21 | - | 15 | 6 | - | - | - | - | 87 500 |
| Benson city, Swift County | 963 | 299 | 520 | 115 | 16 | 13 | - | - | 64 000 |
| Benson township, Swift County | 64 | 16 | 29 | 10 | 5 | 4 | - | - | 82 000 |
| Benton township, Carver County | 119 | - | 31 | 31 | 30 | 22 | 5 | - | 146 500 |
| Benville township, Beltrami County | 4 | 2 | 2 | - | - | - | - | - | 60 000 |
| Ben Wade township, Pope County | 23 | 9 | 7 | 4 | - | - | 3 | - | 81 000 |
| Bergen township, McLeod County | 105 | 2 | 15 | 42 | 38 | 8 | - | - | 141 400 |
| Berlin township, Steele County | 96 | 4 | 31 | 46 | 13 | 2 | - | - | 121 700 |
| Bernadotte township, Nicollet County | 40 | 5 | 15 | 16 | 2 | 2 | - | - | 100 000 |
| Bertha city, Todd County | 143 | 108 | 35 | - | - | - | - | - | 37 100 |
| Bertha township, Todd County | 25 | 17 | 2 | 6 | - | - | - | - | 39 500 |
| Beseman township, Carlton County | 6 | 2 | 2 | - | - | 2 | - | - | 95 000 |
| Bethel city, Anoka County | 100 | 2 | 44 | 50 | 4 | - | - | - | 102 900 |
| Beulah township, Cass County | 8 | - | 2 | 6 | - | - | - | - | 133 300 |
| Big Bend township, Chippewa County | 38 | 14 | 16 | 8 | - | - | - | - | 61 400 |
| Bigelow city, Nobles County | 65 | 39 | 22 | 4 | - | - | - | - | 44 600 |
| Bigelow township, Nobles County | 66 | 12 | 29 | 17 | 5 | 1 | - | 2 | 82 000 |
| Big Falls city, Koochiching County | 54 | 46 | 6 | 2 | - | - | - | - | 31 900 |
| Bigfork city, Itasca County | 68 | 13 | 43 | 6 | 4 | 2 | - | - | 71 800 |
| Bigfork township, Itasca County | 38 | 7 | 16 | 8 | 5 | 2 | - | - | 95 000 |
| Big Lake city, Sherburne County | 1 565 | 32 | 304 | 948 | 204 | 61 | 16 | - | 123 900 |
| Big Lake township, Sherburne County | 1 680 | 11 | 154 | 614 | 504 | 299 | 81 | 17 | 155 200 |
| Big Stone township, Big Stone County | 57 | 17 | 22 | 7 | 6 | 3 | 2 | - | 77 500 |
| Big Woods township, Marshall County | 15 | 9 | - | 4 | 2 | - | - | - | 48 300 |
| Bingham Lake city, Cottonwood County | 44 | 27 | 13 | 2 | - | 2 | - | - | 37 500 |
| Birch township, Beltrami County | 12 | - | 2 | 2 | 6 | 2 | - | - | 158 300 |
| Birch Cooley township, Renville County | 33 | 9 | 15 | 6 | - | 3 | - | - | 61 300 |
| Birch Creek township, Pine County | 15 | 2 | 12 | 1 | - | - | - | - | 75 000 |
| Birchdale township, Todd County | 158 | 10 | 41 | 62 | 22 | 21 | 2 | - | 121 200 |
| Birch Lake township, Cass County | 148 | 5 | 49 | 24 | 31 | 34 | 5 | - | 145 200 |
| Birch Lake UT, St. Louis County | 132 | 26 | 51 | 13 | 16 | 20 | 6 | - | 87 300 |
| Birchwood Village city, Washington County | 315 | 2 | 14 | 48 | 85 | 102 | 39 | 25 | 206 100 |
| Bird Island city, Renville County | 392 | 179 | 177 | 24 | 2 | 6 | 4 | - | 54 000 |
| Bird Island township, Renville County | 39 | 7 | 19 | 13 | - | - | - | - | 73 800 |
| Biscay city, McLeod County | 33 | 9 | 22 | 2 | - | - | - | - | 68 800 |
| Bismarck township, Sibley County | 37 | 5 | 18 | 12 | 2 | - | - | - | 78 600 |
| Biwabik city, St. Louis County | 330 | 203 | 121 | 6 | - | - | - | - | 43 400 |
| Biwabik township, St. Louis County | 186 | 33 | 61 | 52 | 23 | 11 | 6 | - | 98 300 |
| Blackberry township, Itasca County | 87 | 12 | 51 | 17 | 7 | - | - | - | 81 400 |
| Blackduck city, Beltrami County | 128 | 64 | 52 | 12 | - | - | - | - | 50 000 |
| Black Hammer township, Houston County | 21 | 10 | 11 | - | - | - | - | - | 52 500 |
| Blackhoof township, Carlton County | 68 | 4 | 35 | 23 | 2 | - | 2 | 2 | 88 900 |
| Black River township, Pennington County | 7 | 2 | 3 | 2 | - | - | - | - | 57 500 |
| Blaine city | 11 665 | 64 | 2 321 | 6 550 | 1 895 | 678 | 134 | 23 | 125 600 |
| Anoka County (part) | 11 665 | 64 | 2 321 | 6 550 | 1 895 | 678 | 134 | 23 | 125 600 |
| Ramsey County (part) | - | - | - | - | - | - | - | - | - |
| Blakeley township, Scott County | 48 | 2 | 7 | 24 | 7 | 6 | 2 | - | 122 100 |
| Blind Lake township, Cass County | 6 | 2 | 4 | - | - | - | - | - | 55 000 |
| Blomkest city, Kandiyohi County | 54 | 13 | 35 | 4 | - | - | 2 | - | 63 100 |
| Bloom township, Nobles County | 28 | 7 | 6 | 6 | 7 | 2 | - | - | 104 200 |
| Bloomer township, Marshall County | 26 | 8 | 13 | 3 | 2 | - | - | - | 54 500 |
| Bloomfield township, Fillmore County | 34 | 8 | 12 | 5 | 5 | 2 | 2 | - | 92 500 |
| Blooming Grove township, Waseca County | 84 | 2 | 20 | 30 | 23 | 9 | - | - | 135 300 |
| Blooming Prairie city | 566 | 59 | 336 | 149 | 16 | 6 | - | - | 82 000 |
| Dodge County (part) | - | - | - | - | - | - | - | - | - |
| Steele County (part) | 566 | 59 | 336 | 149 | 16 | 6 | - | - | 82 000 |
| Blooming Prairie township, Steele County | 57 | 8 | 28 | 14 | 5 | - | - | 2 | 84 200 |
| Bloomington city, Hennepin County | 22 570 | 110 | 1 631 | 10 233 | 6 169 | 3 048 | 1 143 | 236 | 147 000 |
| Blowers township, Otter Tail County | 25 | 4 | 15 | 6 | - | - | - | - | 65 800 |
| Blueberry township, Wadena County | 123 | 11 | 64 | 31 | 13 | 4 | - | - | 89 600 |
| Blue Earth city, Faribault County | 1 034 | 323 | 568 | 102 | 39 | 2 | - | - | 62 500 |
| Blue Earth City township, Faribault County | 75 | 5 | 41 | 24 | 2 | 3 | - | - | 89 600 |
| Blue Hill township, Sherburne County | 172 | 2 | 43 | 82 | 26 | 19 | - | - | 127 200 |
| Blue Mounds township, Pope County | 16 | 4 | 12 | - | - | - | - | - | 60 000 |

Table 26. Home Value: 2000—Con.

[Data based on a sample (except Tables 65-68). For information on confidentiality protection, coverage, sampling error, and nonsampling error, see Appendix G. For location of definitions, see "How to Use This Census Report"]

| State County Place and County Subdivision | Specified owner- occupied housing units | Value of home | | | | | | | |
|---|---|-----------------------|----------------------------|------------------------------|------------------------------|------------------------------|------------------------------|----------------------|---------------------|
| | | Less than \$50,000 | \$50,000 to \$99,999 | \$100,000 to \$149,999 | \$150,000 to \$199,999 | \$200,000 to \$299,999 | \$300,000 to \$499,999 | \$500,000 or more | Median (dollars) |
| PLACE AND COUNTY SUBDIVISION—Con. | | | | | | | | | |
| Bluffton city, Otter Tail County | 39 | 22 | 15 | 2 | - | - | - | - | 45 000 |
| Bluffton township, Otter Tail County | 46 | 12 | 18 | 8 | 4 | 4 | - | - | 93 000 |
| Bock city, Mille Lacs County | 29 | 7 | 22 | - | - | - | - | - | 62 500 |
| Bogus Brook township, Mille Lacs County | 97 | 7 | 48 | 32 | 4 | 3 | 3 | - | 89 200 |
| Bondin township, Murray County | 68 | 10 | 25 | 18 | 8 | 5 | 2 | - | 97 500 |
| Boone township, Lake of the Woods County | - | - | - | - | - | - | - | - | - |
| Boon Lake township, Renville County | 65 | - | 10 | 31 | 14 | 8 | 2 | - | 137 500 |
| Borgholm township, Mille Lacs County | 121 | 11 | 41 | 57 | 12 | - | - | - | 105 700 |
| Borup city, Norman County | 18 | 14 | 4 | - | - | - | - | - | 23 500 |
| Bovey city, Itasca County | 163 | 108 | 51 | 4 | - | - | - | - | 37 200 |
| Bowlus city, Morrison County | 80 | 18 | 43 | 11 | - | 3 | - | 5 | 70 000 |
| Bowstring township, Itasca County | 42 | 8 | 9 | 13 | 10 | 2 | - | - | 111 100 |
| Bowstring Lake UT, Itasca County | 119 | 53 | 52 | 14 | - | - | - | - | 54 300 |
| Boxville township, Marshall County | 10 | 4 | 6 | - | - | - | - | - | 61 700 |
| Boyd city, Lac qui Parle County | 73 | 59 | 14 | - | - | - | - | - | 17 500 |
| Boy Lake township, Cass County | 17 | 1 | 6 | 3 | 3 | 2 | 2 | - | 137 500 |
| Boy River city, Cass County | 8 | 7 | 1 | - | - | - | - | - | 21 300 |
| Boy River township, Cass County | 7 | 3 | 4 | - | - | - | - | - | 91 300 |
| Bradbury township, Mille Lacs County | 4 | - | 4 | - | - | - | - | - | 65 000 |
| Bradford township, Isanti County | 805 | 15 | 215 | 401 | 117 | 52 | - | 5 | 116 900 |
| Bradford township, Wilkin County | 25 | 9 | 16 | - | - | - | - | - | 71 500 |
| Braham city | 268 | 24 | 175 | 64 | 5 | - | - | - | 82 000 |
| Isanti County (part) | 268 | 24 | 175 | 64 | 5 | - | - | - | 82 000 |
| Kanabec County (part) | - | - | - | - | - | - | - | - | - |
| Brainerd city, Crow Wing County | 2 520 | 531 | 1 533 | 301 | 113 | 25 | 17 | - | 70 800 |
| Brandon city, Douglas County | 112 | 30 | 76 | 6 | - | - | - | - | 70 800 |
| Brandon township, Douglas County | 153 | 10 | 45 | 49 | 35 | 14 | - | - | 123 400 |
| Brandrup township, Wilkin County | 24 | 4 | 9 | 4 | 3 | 4 | - | - | 97 500 |
| Brandsvold township, Polk County | 24 | 8 | 10 | 6 | - | - | - | - | 66 700 |
| Brandt township, Polk County | 12 | 5 | 7 | - | - | - | - | - | 62 000 |
| Bray township, Pennington County | 2 | - | 2 | - | - | - | - | - | 85 000 |
| Breckenridge city, Wilkin County | 887 | 228 | 464 | 111 | 69 | 12 | 3 | - | 67 800 |
| Breckenridge township, Wilkin County | 50 | 4 | 20 | 20 | 6 | - | - | - | 101 800 |
| Breezy Point city, Crow Wing County | 341 | 12 | 89 | 112 | 60 | 44 | 20 | 4 | 134 400 |
| Breitung township, St. Louis County | 239 | 116 | 63 | 25 | 16 | 13 | 6 | - | 51 300 |
| Bremen township, Pine County | 18 | 9 | 7 | 2 | - | - | - | - | 40 000 |
| Brevator township, St. Louis County | 131 | 15 | 66 | 40 | 8 | 2 | - | - | 90 300 |
| Brewster city, Nobles County | 159 | 102 | 53 | 4 | - | - | - | - | 41 700 |
| Bricelyn city, Faribault County | 142 | 124 | 16 | - | 2 | - | - | - | 27 900 |
| Bridgewater township, Rice County | 380 | - | 16 | 82 | 114 | 135 | 31 | 2 | 190 500 |
| Brighton township, Nicollet County | 18 | - | 12 | 2 | 2 | - | 2 | - | 85 000 |
| Brislet township, Polk County | 13 | 7 | 2 | 2 | 2 | - | - | - | 47 500 |
| Bristol township, Fillmore County | 37 | 21 | 8 | 6 | - | - | 2 | - | 46 400 |
| Brockway township, Stearns County | 510 | 32 | 124 | 198 | 95 | 41 | 17 | 3 | 121 300 |
| Brookfield township, Renville County | 23 | 4 | 13 | 4 | - | 2 | - | - | 78 800 |
| Brook Lake UT, Beltrami County | 34 | 26 | 2 | - | 4 | 2 | - | - | 18 300 |
| Brooklyn Center city, Hennepin County | 7 407 | 20 | 3 079 | 3 923 | 245 | 102 | 23 | 15 | 105 600 |
| Brooklyn Park city, Hennepin County | 16 638 | 160 | 2 923 | 8 597 | 3 344 | 1 286 | 283 | 45 | 131 000 |
| Brook Park city, Pine County | 29 | 16 | 9 | 4 | - | - | - | - | 47 000 |
| Brook Park township, Pine County | 32 | 9 | 10 | 11 | 2 | - | - | - | 92 500 |
| Brooks city, Red Lake County | 26 | 18 | 4 | - | 4 | - | - | - | 32 500 |
| Brookston city, St. Louis County | 29 | 12 | 12 | 5 | - | - | - | - | 75 000 |
| Brookville township, Redwood County | 33 | 7 | 19 | 4 | 3 | - | - | - | 70 500 |
| Brooten city | 206 | 120 | 59 | 25 | - | 2 | - | - | 45 000 |
| Pope County (part) | - | - | - | - | - | - | - | - | - |
| Stearns County (part) | 206 | 120 | 59 | 25 | - | 2 | - | - | 45 000 |
| Browerville city, Todd County | 202 | 80 | 107 | 15 | - | - | - | - | 56 200 |
| Browns Creek township, Red Lake County | 8 | 2 | 6 | - | - | - | - | - | 65 000 |
| Brownsdale city, Mower County | 218 | 59 | 137 | 18 | 2 | 2 | - | - | 70 400 |
| Browns Valley township, Big Stone County | 121 | 108 | 10 | - | 3 | - | - | - | 19 300 |
| Browns Valley city, Traverse County | 179 | 163 | 10 | 6 | - | - | - | - | 19 200 |
| Brownsville city, Houston County | 142 | 33 | 71 | 20 | 2 | 14 | - | 2 | 72 500 |
| Brownsville township, Houston County | 53 | 2 | 22 | 23 | 6 | - | - | - | 104 500 |
| Brownnton city, McLeod County | 249 | 61 | 148 | 34 | 4 | 2 | - | - | 73 900 |
| Bruce township, Todd County | 49 | 2 | 34 | 10 | - | 3 | - | - | 90 400 |
| Bruno city, Pine County | 23 | 14 | 7 | 2 | - | - | - | - | 38 400 |
| Bruno township, Pine County | 2 | - | 2 | - | - | - | - | - | 95 000 |
| Brunswick township, Kanabec County | 156 | 11 | 81 | 52 | 4 | 8 | - | - | 91 800 |
| Brush Creek township, Faribault County | 46 | 11 | 18 | 14 | 1 | 2 | - | - | 70 000 |
| Buckman city, Morrison County | 60 | 12 | 32 | 11 | 5 | - | - | - | 66 300 |
| Buckman township, Morrison County | 71 | 10 | 26 | 22 | 10 | 3 | - | - | 98 300 |
| Buffalo city, Wright County | 2 205 | 10 | 459 | 1 039 | 386 | 265 | 27 | 19 | 129 300 |
| Buffalo township, Wright County | 366 | - | 46 | 157 | 102 | 40 | 17 | 4 | 145 100 |
| Buffalo Lake city, Renville County | 216 | 95 | 103 | 16 | - | 2 | - | - | 54 100 |
| Buh township, Morrison County | 53 | 3 | 35 | 11 | 4 | - | - | - | 91 200 |
| Buhl city, St. Louis County | 321 | 199 | 112 | 8 | 2 | - | - | - | 40 600 |
| Bullard township, Wadena County | 9 | 7 | 2 | - | - | - | - | - | 39 200 |
| Bull Moose township, Cass County | 2 | - | 2 | - | - | - | - | - | 95 000 |
| Bungo township, Cass County | 2 | - | - | - | - | 2 | - | - | 275 000 |
| Burbank township, Kandiyohi County | 59 | 2 | 17 | 21 | 15 | - | 4 | - | 120 200 |
| Burke township, Pipestone County | 27 | 11 | 9 | 3 | 2 | 2 | - | - | 74 200 |
| Burleene township, Todd County | 2 | 2 | - | - | - | - | - | - | 37 500 |
| Burlington township, Becker County | 246 | 31 | 114 | 79 | 11 | 7 | - | 4 | 89 200 |
| Burnhamville township, Todd County | 98 | 7 | 51 | 21 | 10 | 9 | - | - | 88 600 |
| Burns township, Anoka County | 785 | - | 45 | 301 | 245 | 176 | 13 | 5 | 157 500 |
| Burnstown township, Brown County | 47 | 4 | 21 | 14 | 4 | 4 | - | - | 88 800 |
| Burnsville city, Dakota County | 13 766 | 49 | 790 | 5 228 | 5 319 | 1 795 | 545 | 40 | 155 900 |
| Burton township, Yellow Medicine County | 15 | 4 | 6 | 5 | - | - | - | - | 58 800 |

Table 26. Home Value: 2000—Con.

[Data based on a sample (except Tables 65-68). For information on confidentiality protection, coverage, sampling error, and nonsampling error, see Appendix G. For location of definitions, see "How to Use This Census Report"]

| State County Place and County Subdivision | Specified owner- occupied housing units | Value of home | | | | | | | |
|--|---|-----------------------|----------------------------|------------------------------|------------------------------|------------------------------|------------------------------|----------------------|---------------------|
| | | Less than \$50,000 | \$50,000 to \$99,999 | \$100,000 to \$149,999 | \$150,000 to \$199,999 | \$200,000 to \$299,999 | \$300,000 to \$499,999 | \$500,000 or more | Median (dollars) |
| PLACE AND COUNTY SUBDIVISION—Con. | | | | | | | | | |
| Burtrum city, Todd County | 33 | 20 | 10 | 3 | - | - | - | - | 41 300 |
| Buse township, Otter Tail County | 124 | 9 | 60 | 29 | 11 | 15 | - | - | 95 900 |
| Butler township, Otter Tail County | 24 | 7 | 7 | 7 | 3 | - | - | - | 90 000 |
| Butterfield city, Watonwan County | 175 | 122 | 48 | 2 | 3 | - | - | - | 34 900 |
| Butterfield township, Watonwan County | 31 | 16 | 4 | - | 8 | - | 3 | - | 49 300 |
| Butternut Valley township, Blue Earth County | 56 | 7 | 36 | 13 | - | - | - | - | 84 600 |
| Buzzle township, Beltrami County | 22 | 19 | 3 | - | - | - | - | - | 42 700 |
| Bygland township, Polk County | 57 | 4 | 28 | 15 | 8 | 2 | - | - | 87 500 |
| Byron township, Cass County | 1 | 1 | - | - | - | - | - | - | 32 500 |
| Byron city, Olmsted County | 917 | 9 | 292 | 450 | 135 | 27 | 2 | 2 | 114 700 |
| Byron township, Waseca County | 47 | 12 | 29 | 4 | - | 2 | - | - | 66 900 |
| Cairo township, Renville County | 30 | 7 | 15 | 6 | - | 2 | - | - | 80 000 |
| Caledonia city, Houston County | 773 | 130 | 493 | 116 | 31 | 3 | - | - | 73 400 |
| Caledonia township, Houston County | 85 | 4 | 36 | 18 | 24 | 3 | - | - | 104 800 |
| Callaway city, Becker County | 44 | 31 | 11 | 2 | - | - | - | - | 40 000 |
| Callaway township, Becker County | 20 | 4 | 8 | 6 | - | - | 2 | - | 70 000 |
| Calumet city, Itasca County | 110 | 79 | 29 | 2 | - | - | - | - | 33 800 |
| Cambria township, Blue Earth County | 35 | 13 | 15 | 2 | 3 | 2 | - | - | 72 800 |
| Cambridge city, Isanti County | 1 101 | 31 | 517 | 387 | 91 | 71 | 4 | - | 100 200 |
| Cambridge township, Isanti County | 496 | 13 | 174 | 191 | 84 | 32 | 2 | - | 117 300 |
| Camden township, Carver County | 108 | - | 13 | 35 | 39 | 19 | 2 | - | 160 700 |
| Cameron township, Murray County | 14 | 4 | 5 | 3 | - | 2 | - | - | 93 300 |
| Camp township, Renville County | 28 | 9 | 13 | 1 | 2 | - | 3 | - | 81 100 |
| Camp 5 township, St. Louis County | 12 | 5 | 7 | - | - | - | - | - | 62 000 |
| Camp A Lake UT, St. Louis County | 2 | - | 2 | - | - | - | - | - | 55 000 |
| Campbell city, Wilkin County | 71 | 51 | 20 | - | - | - | - | - | 35 800 |
| Campbell township, Wilkin County | 22 | 10 | 8 | 4 | - | - | - | - | 55 000 |
| Camp Lake township, Swift County | 29 | 14 | 11 | 4 | - | - | - | - | 51 300 |
| Camp Release township, Lac qui Parle County | 46 | 6 | 11 | 19 | 2 | 2 | 4 | 2 | 125 000 |
| Canby city, Yellow Medicine County | 555 | 337 | 184 | 20 | 10 | 4 | - | - | 42 500 |
| Candor township, Otter Tail County | 71 | 13 | 24 | 22 | 4 | 8 | - | - | 98 500 |
| Canisteo township, Dodge County | 70 | 3 | 15 | 27 | 12 | 13 | - | - | 125 000 |
| Cannon township, Kittson County | 2 | 2 | - | - | - | - | - | - | 45 000 |
| Cannon City township, Rice County | 211 | 2 | 44 | 93 | 52 | 20 | - | - | 126 700 |
| Cannon Falls city, Goodhue County | 916 | 9 | 290 | 388 | 154 | 66 | 9 | - | 124 400 |
| Cannon Falls township, Goodhue County | 171 | - | 8 | 49 | 51 | 49 | 10 | 4 | 173 800 |
| Canosia township, St. Louis County | 430 | 20 | 121 | 133 | 86 | 60 | 10 | - | 131 600 |
| Canton city, Fillmore County | 116 | 66 | 49 | 1 | - | - | - | - | 43 300 |
| Canton township, Fillmore County | 51 | 19 | 21 | 3 | - | 8 | - | - | 67 000 |
| Caribou township, Kittson County | - | - | - | - | - | - | - | - | - |
| Carimona township, Fillmore County | 14 | - | 12 | 2 | - | - | - | - | 85 000 |
| Carlisle township, Otter Tail County | 24 | 9 | 9 | 6 | - | - | - | - | 64 300 |
| Carlos city, Douglas County | 101 | 26 | 68 | 7 | - | - | - | - | 61 600 |
| Carlos township, Douglas County | 497 | 14 | 73 | 149 | 102 | 109 | 34 | 16 | 155 800 |
| Carlston township, Freeborn County | 46 | 6 | 19 | 17 | 4 | - | - | - | 97 100 |
| Carlton city, Carlton County | 199 | 34 | 121 | 37 | 5 | 2 | - | - | 69 300 |
| Carpenter township, Itasca County | 53 | 10 | 24 | 15 | 2 | 2 | - | - | 81 300 |
| Carroll township, Fillmore County | 21 | 4 | 11 | - | 6 | - | - | - | 66 400 |
| Carson township, Cottonwood County | 59 | 29 | 26 | - | 1 | 3 | - | - | 55 000 |
| Carsonville township, Becker County | 27 | 10 | 14 | - | 3 | - | - | - | 57 000 |
| Carver city, Carver County | 351 | 6 | 49 | 112 | 121 | 53 | 8 | 2 | 152 500 |
| Cascade township, Olmsted County | 703 | 10 | 21 | 120 | 158 | 270 | 100 | 24 | 213 400 |
| Cashel township, Swift County | 24 | 2 | 15 | - | - | 7 | - | - | 75 000 |
| Cass Lake city, Cass County | 136 | 110 | 24 | 2 | - | - | - | - | 32 700 |
| Castle Rock township, Dakota County | 293 | - | 16 | 68 | 109 | 89 | 9 | 2 | 178 100 |
| Cedar township, Marshall County | 4 | - | 4 | - | - | - | - | - | 60 000 |
| Cedar township, Martin County | 32 | 14 | 7 | 10 | - | - | 1 | - | 84 000 |
| Cedarbend township, Roseau County | 8 | 2 | 4 | 2 | - | - | - | - | 70 000 |
| Cedar Lake township, Scott County | 210 | - | 6 | 35 | 82 | 63 | 22 | 2 | 190 000 |
| Cedar Mills city, Meeke County | 22 | 8 | 14 | - | - | - | - | - | 55 000 |
| Cedar Mills township, Meeke County | 56 | 4 | 25 | 23 | 2 | - | 2 | - | 98 900 |
| Cedar Valley township, St. Louis County | 10 | 3 | 7 | - | - | - | - | - | 80 000 |
| Center township, Crow Wing County | 192 | 6 | 61 | 46 | 48 | 24 | 7 | - | 132 300 |
| Center City city, Chisago County | 179 | - | 49 | 52 | 41 | 28 | 7 | 2 | 140 100 |
| Center Creek township, Martin County | 49 | 25 | 14 | 6 | 2 | 2 | - | - | 49 400 |
| Centerville city, Anoka County | 929 | - | 54 | 498 | 255 | 99 | 23 | - | 142 400 |
| Ceresco township, Blue Earth County | 28 | 6 | 16 | 6 | - | - | - | - | 75 000 |
| Cerro Gordo township, Lac qui Parle County | 24 | 12 | 8 | - | 2 | 2 | - | - | 45 000 |
| Ceylon city, Martin County | 138 | 126 | 10 | 2 | - | - | - | - | 18 200 |
| Champion township, Wilkin County | 15 | 9 | 6 | - | - | - | - | - | 42 500 |
| Champlin city, Hennepin County | 6 318 | 20 | 404 | 3 857 | 1 180 | 652 | 171 | 34 | 137 600 |
| Chanarambie township, Murray County | 17 | 5 | 6 | 8 | 4 | 2 | - | - | 67 500 |
| Chandler city, Murray County | 70 | 29 | 34 | 7 | - | - | - | - | 55 500 |
| Chanhassen city | 5 793 | 6 | 129 | 1 098 | 1 451 | 1 641 | 1 190 | 278 | 210 700 |
| Carver County (part) | 5 793 | 6 | 129 | 1 098 | 1 451 | 1 641 | 1 190 | 278 | 210 700 |
| Hennepin County (part) | - | - | - | - | - | - | - | - | - |
| Charlestown township, Redwood County | 39 | 7 | 23 | 7 | - | 2 | - | - | 72 500 |
| Chaska city, Carver County | 3 758 | 9 | 311 | 1 288 | 959 | 849 | 286 | 56 | 161 000 |
| Chaska township, Carver County | 38 | - | - | 14 | 14 | 8 | 2 | - | 162 500 |
| Chatfield city | 646 | 11 | 358 | 209 | 33 | 27 | 8 | - | 95 300 |
| Fillmore County (part) | 331 | 6 | 211 | 86 | 16 | 9 | 3 | - | 91 600 |
| Olmsted County (part) | 315 | 5 | 147 | 123 | 17 | 18 | 5 | - | 101 900 |
| Chatfield township, Fillmore County | 41 | 4 | 9 | 9 | 13 | 2 | 2 | 2 | 142 500 |
| Chatham township, Wright County | 228 | - | 26 | 47 | 65 | 63 | 25 | 2 | 178 600 |
| Chengwatana township, Pine County | 127 | 14 | 38 | 35 | 21 | 17 | 2 | - | 118 000 |
| Cherry township, St. Louis County | 103 | 24 | 51 | 19 | 6 | 3 | - | - | 80 300 |
| Cherry Grove township, Goodhue County | 57 | 4 | 16 | 18 | 10 | 4 | 5 | - | 117 700 |

Table 26. Home Value: 2000—Con.

[Data based on a sample (except Tables 65-68). For information on confidentiality protection, coverage, sampling error, and nonsampling error, see Appendix G. For location of definitions, see "How to Use This Census Report"]

| State County Place and County Subdivision | Specified owner- occupied housing units | Value of home | | | | | | | |
|---|---|-----------------------|----------------------------|------------------------------|------------------------------|------------------------------|------------------------------|----------------------|---------------------|
| | | Less than \$50,000 | \$50,000 to \$99,999 | \$100,000 to \$149,999 | \$150,000 to \$199,999 | \$200,000 to \$299,999 | \$300,000 to \$499,999 | \$500,000 or more | Median (dollars) |
| PLACE AND COUNTY SUBDIVISION—Con. | | | | | | | | | |
| Chester township, Polk County | 5 | 5 | - | - | - | - | - | - | 22 500 |
| Chester township, Wabasha County | 24 | 2 | 8 | 10 | 2 | - | - | 2 | 127 800 |
| Chickamaw Beach city, Cass County | 39 | 4 | 16 | 7 | 4 | 8 | - | - | 97 500 |
| Chief township, Mahnomon County | 6 | 2 | 3 | 1 | - | - | - | - | 83 300 |
| Chilgren township, Lake of the Woods County | 8 | - | 8 | - | - | - | - | - | 75 000 |
| Chippewa Falls township, Pope County | 19 | 4 | 13 | 2 | - | - | - | - | 73 000 |
| Chisago City city, Chisago County | 540 | 10 | 139 | 248 | 54 | 57 | 27 | 5 | 127 200 |
| Chisago Lake township, Chisago County | 754 | 6 | 72 | 207 | 224 | 191 | 49 | 5 | 172 100 |
| Chisholm city, St. Louis County | 1 589 | 861 | 575 | 108 | 35 | 2 | - | 8 | 47 300 |
| Chokio city, Stevens County | 156 | 86 | 60 | 6 | 2 | 2 | - | - | 45 300 |
| Christiania township, Jackson County | 50 | 8 | 13 | 14 | 7 | 6 | 2 | - | 108 300 |
| Circle Pines city, Anoka County | 1 482 | - | 473 | 615 | 236 | 118 | 33 | 7 | 116 300 |
| Clara City city, Chippewa County | 440 | 168 | 206 | 48 | 16 | - | 2 | - | 58 500 |
| Claremont city, Dodge County | 145 | 22 | 106 | 10 | 4 | 3 | - | - | 74 500 |
| Claremont township, Dodge County | 80 | - | 39 | 19 | 16 | 6 | - | - | 102 800 |
| Clarissa city, Todd County | 157 | 87 | 61 | 9 | - | - | - | - | 46 100 |
| Clark township, Aitkin County | 4 | 2 | 2 | - | - | - | - | - | 55 000 |
| Clark township, Faribault County | 88 | 33 | 29 | 16 | 2 | 6 | - | 2 | 80 000 |
| Clarkfield city, Yellow Medicine County | 268 | 182 | 82 | 4 | - | - | - | - | 38 400 |
| Clarks Grove city, Freeborn County | 165 | 64 | 79 | 18 | 4 | - | - | - | 63 000 |
| Clay township, Hubbard County | 8 | - | 2 | 4 | - | 2 | - | - | 137 500 |
| Clayton township, Mower County | 26 | 4 | 7 | 8 | - | 7 | - | - | 106 300 |
| Clearbrook city, Clearwater County | 129 | 83 | 40 | 6 | - | - | - | - | 41 600 |
| Clear Creek UT, Carlton County | 6 | - | 4 | 2 | - | - | - | - | 77 500 |
| Clear Lake city, Sherburne County | 53 | - | 31 | 19 | 3 | - | - | - | 89 700 |
| Clear Lake township, Sherburne County | 429 | 2 | 45 | 145 | 138 | 72 | 16 | 11 | 156 900 |
| Clearwater city | 220 | 9 | 111 | 66 | 28 | 6 | - | - | 96 300 |
| Stearns County (part) | - | - | - | - | - | - | - | - | - |
| Wright County (part) | 220 | 9 | 111 | 66 | 28 | 6 | - | - | 96 300 |
| Clearwater township, Wright County | 283 | 2 | 86 | 102 | 34 | 45 | 10 | 4 | 124 800 |
| Clements city, Redwood County | 76 | 64 | 10 | 2 | - | - | - | - | 24 600 |
| Cleveland city, Le Sueur County | 187 | 21 | 113 | 51 | 2 | - | - | - | 89 000 |
| Cleveland township, Le Sueur County | 132 | 8 | 37 | 32 | 41 | 14 | - | - | 130 400 |
| Clifton township, Lyon County | 40 | 6 | 19 | 11 | 2 | 2 | - | - | 83 300 |
| Clifton township, Traverse County | 4 | 3 | 1 | - | - | - | - | - | 35 000 |
| Climax city, Polk County | 72 | 33 | 37 | - | - | 2 | - | - | 52 000 |
| Clinton city, Big Stone County | 136 | 98 | 38 | - | - | - | - | - | 29 300 |
| Clinton township, Rock County | 34 | 9 | 14 | 7 | 4 | - | - | - | 86 700 |
| Clinton township, St. Louis County | 128 | 25 | 80 | 20 | 2 | 1 | - | - | 67 800 |
| Clinton Falls township, Steele County | 90 | 4 | 16 | 39 | 12 | 19 | - | - | 131 600 |
| Clitherall city, Otter Tail County | 28 | 19 | 9 | - | - | - | - | - | 22 500 |
| Clitherall township, Otter Tail County | 99 | 3 | 34 | 20 | 27 | 8 | 7 | - | 126 600 |
| Clontarf city, Swift County | 47 | 26 | 17 | 4 | - | - | - | - | 46 400 |
| Clontarf township, Swift County | 14 | 2 | 10 | 2 | - | - | - | - | 82 500 |
| Cloquet city, Carlton County | 2 948 | 486 | 1 637 | 576 | 193 | 56 | - | - | 80 100 |
| Clover township, Clearwater County | - | - | - | - | - | - | - | - | - |
| Clover township, Hubbard County | 17 | 4 | - | 8 | - | 5 | - | - | 114 100 |
| Clover township, Mahnomon County | 23 | 13 | 10 | - | - | - | - | - | 45 000 |
| Clover township, Pine County | 13 | - | 6 | 7 | - | - | - | - | 126 800 |
| Clover Leaf township, Pennington County | 12 | 4 | 6 | 2 | - | - | - | - | 55 000 |
| Clow township, Kittson County | 6 | 6 | - | - | - | - | - | - | 17 500 |
| Coates city, Dakota County | 34 | - | 10 | 20 | 4 | - | - | - | 109 700 |
| Cobden city, Brown County | 16 | 12 | 2 | - | - | 2 | - | - | 37 500 |
| Cohasset city, Itasca County | 689 | 62 | 249 | 129 | 91 | 82 | 66 | 10 | 116 400 |
| Cokato city, Wright County | 600 | 26 | 263 | 219 | 72 | 20 | - | - | 102 300 |
| Cokato township, Wright County | 148 | 2 | 38 | 61 | 36 | 9 | 2 | - | 125 900 |
| Cold Spring city, Stearns County | 730 | 34 | 409 | 222 | 62 | 3 | - | - | 94 900 |
| Coleraine city, Itasca County | 341 | 85 | 214 | 29 | 11 | 2 | - | - | 66 500 |
| Colfax township, Kandiyohi County | 76 | 2 | 36 | 6 | 19 | 13 | - | - | 112 500 |
| Collegeville township, Stearns County | 371 | 3 | 46 | 145 | 92 | 51 | 26 | 8 | 147 300 |
| Collins township, McLeod County | 99 | 9 | 27 | 38 | 12 | 10 | 3 | - | 112 500 |
| Collinwood township, Meeker County | 209 | 9 | 52 | 61 | 47 | 33 | 7 | - | 133 800 |
| Cologne city, Carver County | 312 | - | 75 | 191 | 42 | 4 | - | - | 129 000 |
| Columbia township, Polk County | 29 | 10 | 11 | 5 | 2 | - | 1 | - | 71 700 |
| Columbia Heights city, Anoka County | 5 166 | 54 | 2 347 | 2 287 | 337 | 115 | 26 | - | 103 000 |
| Columbus township, Anoka County | 980 | - | 83 | 370 | 327 | 175 | 25 | - | 154 600 |
| Colvin township, St. Louis County | 31 | 10 | 18 | 3 | - | - | - | - | 67 500 |
| Comfort township, Kanabec County | 85 | 4 | 40 | 25 | 11 | 3 | 2 | - | 98 600 |
| Comfrey city | 133 | 73 | 48 | 10 | 2 | - | - | - | 45 900 |
| Brown County (part) | 129 | 69 | 48 | 10 | 2 | - | - | - | 47 200 |
| Cottonwood County (part) | 4 | 4 | - | - | - | - | - | - | 30 000 |
| Como township, Marshall County | 4 | 2 | 2 | - | - | - | - | - | 47 500 |
| Compton township, Otter Tail County | 80 | 26 | 42 | 4 | 3 | 3 | 2 | - | 66 700 |
| Comstock city, Clay County | 47 | 22 | 18 | 7 | - | - | - | - | 61 300 |
| Comstock township, Marshall County | 17 | 8 | 7 | 2 | - | - | - | - | 51 300 |
| Concord township, Dodge County | 91 | 9 | 35 | 25 | 20 | 2 | - | - | 102 300 |
| Conger city, Freeborn County | 64 | 43 | 18 | 3 | - | - | - | - | 43 900 |
| Connelly township, Wilkin County | 21 | - | 5 | 10 | 4 | 2 | - | - | 131 300 |
| Cook city, St. Louis County | 121 | 62 | 54 | 5 | - | - | - | - | 49 500 |
| Coon Creek township, Lyon County | 23 | 9 | 12 | - | 2 | - | - | - | 67 500 |
| Coon Rapids city, Anoka County | 16 853 | 69 | 3 892 | 9 004 | 2 979 | 787 | 97 | 25 | 124 600 |
| Copley township, Clearwater County | 130 | 11 | 83 | 31 | 3 | 2 | - | - | 88 200 |
| Corcoran city, Hennepin County | 1 284 | - | 34 | 315 | 411 | 407 | 106 | 11 | 187 300 |
| Cordova township, Le Sueur County | 92 | 6 | 19 | 39 | 22 | 6 | - | - | 118 800 |
| Corinna township, Wright County | 704 | - | 90 | 244 | 203 | 123 | 40 | 4 | 154 200 |
| Corliss township, Otter Tail County | 78 | 4 | 31 | 20 | 14 | 7 | 2 | - | 112 500 |
| Cormant township, Beltrami County | - | - | - | - | - | - | - | - | - |

Table 26. Home Value: 2000—Con.

[Data based on a sample (except Tables 65-68). For information on confidentiality protection, coverage, sampling error, and nonsampling error, see Appendix G. For location of definitions, see "How to Use This Census Report"]

| State County Place and County Subdivision | Specified owner- occupied housing units | Value of home | | | | | | | |
|---|---|-----------------------|----------------------------|------------------------------|------------------------------|------------------------------|------------------------------|----------------------|---------------------|
| | | Less than \$50,000 | \$50,000 to \$99,999 | \$100,000 to \$149,999 | \$150,000 to \$199,999 | \$200,000 to \$299,999 | \$300,000 to \$499,999 | \$500,000 or more | Median (dollars) |
| PLACE AND COUNTY SUBDIVISION—Con. | | | | | | | | | |
| Cormorant township, Becker County | 263 | 3 | 40 | 66 | 80 | 67 | 4 | 3 | 161 300 |
| Cornish township, Aitkin County | - | - | - | - | - | - | - | - | - |
| Cornish township, Sibley County | 31 | 4 | 18 | 6 | 1 | 2 | - | - | 86 400 |
| Correll city, Big Stone County | 12 | 10 | 2 | - | - | - | - | - | 22 500 |
| Cosmos city, Meeker County | 175 | 69 | 100 | 6 | - | - | - | - | 59 300 |
| Cosmos township, Meeker County | 36 | 2 | 17 | 13 | 4 | - | - | - | 95 000 |
| Cottage Grove city, Washington County | 8 535 | 19 | 800 | 4 958 | 1 928 | 715 | 103 | 12 | 137 300 |
| Cotton township, St. Louis County | 67 | 4 | 29 | 22 | 5 | 7 | - | - | 102 100 |
| Cottonwood township, Brown County | 171 | 12 | 53 | 62 | 26 | 14 | 4 | - | 115 500 |
| Cottonwood city, Lyon County | 294 | 56 | 164 | 60 | 8 | 6 | - | - | 79 600 |
| Courland city, Nicollet County | 143 | 12 | 49 | 45 | 23 | 11 | 3 | - | 113 100 |
| Courland township, Nicollet County | 112 | 4 | 32 | 50 | 20 | 6 | - | - | 121 700 |
| Crab Lake UT, St. Louis County | 2 | - | - | - | 2 | - | - | - | 187 500 |
| Crate township, Chippewa County | 36 | 8 | 20 | 4 | 2 | - | 2 | - | 75 600 |
| Credit River township, Scott County | 877 | - | 38 | 287 | 222 | 219 | 93 | 18 | 171 500 |
| Croke township, Traverse County | 18 | 8 | 8 | - | - | 2 | - | - | 55 000 |
| Cromwell city, Carlton County | 33 | 15 | 10 | 6 | 2 | - | - | - | 63 800 |
| Cromwell township, Clay County | 49 | 4 | 31 | 8 | 4 | 2 | - | - | 84 400 |
| Crooked Creek township, Houston County | 44 | 11 | 24 | 5 | 4 | - | - | - | 86 700 |
| Crooked Lake township, Cass County | 192 | 6 | 53 | 72 | 44 | 14 | - | 3 | 128 100 |
| Crooks township, Renville County | 28 | 11 | 13 | 4 | - | - | - | - | 73 300 |
| Crookston city, Polk County | 1 717 | 651 | 825 | 182 | 38 | 8 | 5 | 8 | 62 400 |
| Crookston township, Polk County | 76 | 2 | 29 | 32 | 11 | 2 | - | - | 107 600 |
| Crosby city, Crow Wing County | 633 | 237 | 331 | 31 | 16 | 8 | 10 | - | 57 000 |
| Crosby township, Pine County | 6 | - | 1 | 3 | 2 | - | - | - | 141 700 |
| Crosslake city, Crow Wing County | 652 | 8 | 78 | 119 | 122 | 175 | 98 | 52 | 199 500 |
| Crow Lake township, Stearns County | 33 | 14 | 11 | 4 | 2 | 2 | - | - | 56 300 |
| Crow River township, Stearns County | 31 | 16 | 9 | 6 | - | - | - | - | 47 500 |
| Crow Wing township, Crow Wing County | 144 | 16 | 62 | 43 | 12 | 11 | - | - | 97 000 |
| Crow Wing Lake township, Hubbard County | 95 | 14 | 26 | 43 | 2 | 10 | - | - | 105 900 |
| Crystal city, Hennepin County | 6 930 | 12 | 2 130 | 4 288 | 386 | 106 | - | 8 | 112 900 |
| Crystal Bay township, Lake County | 81 | 14 | 42 | 14 | 9 | 2 | - | - | 77 800 |
| Cuba township, Becker County | 34 | 10 | 13 | 9 | 2 | - | - | - | 63 300 |
| Culdrum township, Morrison County | 34 | 5 | 16 | 10 | 3 | - | - | - | 86 700 |
| Culver township, St. Louis County | 25 | 8 | 15 | - | 2 | - | - | - | 73 800 |
| Currie city, Murray County | 86 | 74 | 12 | - | - | - | - | - | 22 500 |
| Cushing township, Morrison County | 70 | 18 | 40 | 8 | 4 | - | - | - | 66 700 |
| Custer township, Lyon County | 22 | 2 | 6 | 8 | 2 | 2 | 2 | - | 112 500 |
| Cuyuna city, Crow Wing County | 41 | 7 | 8 | 12 | 10 | 2 | 2 | - | 117 200 |
| Cyrus city, Pope County | 84 | 58 | 26 | - | - | - | - | - | 39 700 |
| Daggett Brook township, Crow Wing County | 23 | 8 | 12 | 3 | - | - | - | - | 62 500 |
| Dahlgren township, Carver County | 239 | 2 | 13 | 73 | 74 | 63 | 12 | 2 | 174 600 |
| Dailey township, Mille Lacs County | 6 | - | 4 | 2 | - | - | - | - | 77 500 |
| Dakota city, Winona County | 104 | 9 | 58 | 33 | 4 | - | - | - | 83 800 |
| Dalbo township, Isanti County | 78 | 4 | 34 | 30 | 10 | - | - | - | 101 100 |
| Dale township, Cottonwood County | 14 | 4 | 6 | 4 | - | - | - | - | 92 500 |
| Dalton city, Otter Tail County | 69 | 42 | 27 | - | - | - | - | - | 41 700 |
| Dane Prairie township, Otter Tail County | 200 | 14 | 62 | 76 | 21 | 19 | 8 | - | 113 600 |
| Danforth township, Pine County | - | - | - | - | - | - | - | - | - |
| Danielson township, Meeker County | 31 | 12 | 10 | 7 | 1 | 1 | - | - | 64 400 |
| Danube city, Renville County | 172 | 84 | 77 | 8 | - | - | - | 3 | 50 700 |
| Danvers city, Swift County | 35 | 17 | 14 | 4 | - | - | - | - | 50 800 |
| Danville township, Blue Earth County | 38 | - | 20 | 6 | 6 | 6 | - | - | 98 000 |
| Darfur city, Watonwan County | 45 | 43 | 2 | - | - | - | - | - | 18 900 |
| Dark River UT, St. Louis County | 3 | - | - | - | 3 | - | - | - | 162 500 |
| Darling township, Morrison County | 53 | 4 | 25 | 21 | 3 | - | - | - | 97 200 |
| Darnen township, Stevens County | 52 | 4 | 25 | 6 | 8 | 4 | 5 | - | 92 500 |
| Darwin city, Meeker County | 55 | 24 | 25 | 6 | - | - | - | - | 63 200 |
| Darwin township, Meeker County | 139 | 5 | 30 | 49 | 31 | 20 | 4 | - | 139 000 |
| Dassel city, Meeker County | 306 | 35 | 167 | 87 | 3 | 14 | - | - | 89 600 |
| Dassel township, Meeker County | 265 | 6 | 57 | 86 | 53 | 59 | 2 | 2 | 141 900 |
| Davidson UT, Aitkin County | 14 | 3 | 6 | 5 | - | - | - | - | 75 000 |
| Davis township, Kittson County | 10 | 6 | 2 | 2 | - | - | - | - | 32 500 |
| Dawson city, Lac qui Parle County | 454 | 222 | 187 | 43 | - | 2 | - | - | 51 300 |
| Dayton city | 1 089 | 8 | 91 | 513 | 244 | 210 | 23 | - | 144 000 |
| Hennepin County (part) | 1 089 | 8 | 91 | 513 | 244 | 210 | 23 | - | 144 000 |
| Wright County (part) | - | - | - | - | - | - | - | - | - |
| Dead Lake township, Otter Tail County | 118 | 10 | 43 | 32 | 22 | 9 | 2 | - | 110 000 |
| Dean Lake UT, Crow Wing County | - | - | - | - | - | - | - | - | - |
| Decoria township, Blue Earth County | 191 | 4 | 42 | 90 | 34 | 18 | 3 | - | 122 500 |
| Deepland city, Hennepin County | 1 314 | 14 | 18 | 159 | 177 | 316 | 377 | 253 | 290 800 |
| Deer township, Roseau County | 6 | 2 | 2 | 2 | - | - | - | - | 65 000 |
| Deer Creek city, Otter Tail County | 79 | 55 | 24 | - | - | - | - | - | 37 800 |
| Deer Creek township, Otter Tail County | 21 | 3 | 12 | 6 | - | - | - | - | 78 800 |
| Deerfield township, Cass County | 19 | 3 | 6 | 10 | - | - | - | - | 101 300 |
| Deerfield township, Steele County | 84 | 2 | 24 | 28 | 20 | 10 | - | - | 130 000 |
| Deerhorn township, Wilkin County | 13 | - | 9 | 4 | - | - | - | - | 77 500 |
| Deer Lake UT, Itasca County | 690 | 35 | 225 | 181 | 107 | 110 | 32 | - | 119 300 |
| Deer Park township, Pennington County | 7 | 4 | 3 | - | - | - | - | - | 28 800 |
| Deer River city, Itasca County | 183 | 73 | 101 | 7 | 2 | - | - | - | 53 900 |
| Deer River township, Itasca County | 95 | 15 | 38 | 22 | 9 | 7 | 4 | - | 88 800 |
| Deerwood city, Crow Wing County | 119 | 14 | 47 | 35 | 12 | 4 | 4 | 3 | 98 500 |
| Deerwood township, Crow Wing County | 318 | 13 | 45 | 101 | 83 | 61 | 15 | - | 150 000 |
| Deerwood township, Kittson County | 14 | 8 | 2 | 4 | - | - | - | - | 48 300 |
| De Graff city, Swift County | 50 | 35 | 15 | - | - | - | - | - | 28 100 |
| Delafield township, Jackson County | 39 | 10 | 15 | 6 | 6 | 2 | - | - | 76 900 |
| Delano city, Wright County | 998 | - | 203 | 409 | 229 | 133 | 24 | - | 135 100 |
| Delavan city, Faribault County | 87 | 76 | 9 | - | 2 | - | - | - | 18 800 |
| Delavan township, Faribault County | 51 | 15 | 21 | 9 | 6 | - | - | - | 73 800 |

Table 26. Home Value: 2000—Con.

[Data based on a sample (except Tables 65-68). For information on confidentiality protection, coverage, sampling error, and nonsampling error, see Appendix G. For location of definitions, see "How to Use This Census Report"]

| State County Place and County Subdivision | Specified owner- occupied housing units | Value of home | | | | | | | |
|--|---|-----------------------|----------------------------|------------------------------|------------------------------|------------------------------|------------------------------|----------------------|---------------------|
| | | Less than \$50,000 | \$50,000 to \$99,999 | \$100,000 to \$149,999 | \$150,000 to \$199,999 | \$200,000 to \$299,999 | \$300,000 to \$499,999 | \$500,000 or more | Median (dollars) |
| PLACE AND COUNTY SUBDIVISION—Con. | | | | | | | | | |
| Delaware township, Grant County | 8 | 2 | 4 | - | - | 2 | - | - | 80 000 |
| Delhi city, Redwood County | 23 | 19 | 2 | - | - | - | - | 2 | 23 800 |
| Delhi township, Redwood County | 35 | - | 12 | 11 | 10 | - | - | 2 | 115 300 |
| Dell Grove township, Pine County | 82 | 12 | 36 | 26 | 2 | 6 | - | - | 88 300 |
| Dellwood city, Washington County | 311 | - | - | 5 | 7 | 74 | 114 | 111 | 416 000 |
| Delton township, Cottonwood County | 7 | 4 | 1 | - | 2 | - | - | - | 48 800 |
| Denham city, Pine County | 9 | 4 | 3 | 2 | - | - | - | - | 71 700 |
| Denmark township, Washington County | 305 | 2 | 10 | 61 | 85 | 78 | 57 | 12 | 196 900 |
| Dennison city | 46 | 2 | 19 | 17 | 8 | - | - | - | 105 600 |
| Goodhue County (part) | 46 | 2 | 19 | 17 | 8 | - | - | - | 105 600 |
| Rice County (part) | - | - | - | - | - | - | - | - | - |
| Dent city, Otter Tail County | 52 | 33 | 19 | - | - | - | - | - | 43 000 |
| Denver township, Rock County | 23 | 7 | 12 | 4 | - | - | - | - | 70 800 |
| Derrynane township, Le Sueur County | 64 | - | 9 | 23 | 24 | 8 | - | - | 150 000 |
| Des Moines township, Jackson County | 37 | 6 | 6 | 9 | 10 | 6 | - | - | 118 100 |
| Des Moines River township, Murray County | 15 | 11 | 4 | - | - | - | - | - | 27 500 |
| Detroit township, Becker County | 515 | 35 | 202 | 149 | 53 | 50 | 26 | - | 106 300 |
| Detroit Lakes city, Becker County | 1 775 | 359 | 825 | 254 | 143 | 117 | 64 | 13 | 83 400 |
| Dewald township, Nobles County | 33 | 6 | 22 | 5 | - | - | - | - | 70 500 |
| Dewey township, Roseau County | 6 | 4 | 2 | - | - | - | - | - | 27 500 |
| Dexter city, Mower County | 89 | 38 | 36 | 13 | 2 | - | - | - | 60 600 |
| Dexter township, Mower County | 25 | - | 13 | 8 | 2 | 2 | - | - | 89 200 |
| Diamond Lake township, Lincoln County | 34 | 16 | 14 | 4 | - | - | - | - | 52 500 |
| Dieter township, Roseau County | 20 | 6 | 14 | - | - | - | - | - | 56 700 |
| Dilworth city, Clay County | 686 | 76 | 427 | 132 | 44 | 7 | - | - | 77 100 |
| Dodge Center city, Dodge County | 535 | 77 | 335 | 102 | 18 | 3 | - | - | 80 200 |
| Dollymount township, Traverse County | 12 | 6 | 4 | 2 | - | - | - | - | 52 500 |
| Donaldson city, Kittson County | 14 | 14 | - | - | - | - | - | - | 13 800 |
| Donnelly township, Marshall County | - | - | - | - | - | - | - | - | - |
| Donnelly city, Stevens County | 84 | 48 | 34 | 2 | - | - | - | - | 44 500 |
| Donnelly township, Stevens County | 26 | 11 | 10 | 2 | - | - | 3 | - | 65 000 |
| Dora township, Otter Tail County | 147 | 8 | 65 | 32 | 36 | 6 | - | - | 100 600 |
| Doran city, Wilkin County | 23 | 16 | 7 | - | - | - | - | - | 33 800 |
| Douglas township, Dakota County | 103 | - | 2 | 33 | 26 | 36 | 6 | - | 172 900 |
| Dover city, Olmsted County | 118 | 8 | 71 | 34 | 3 | 2 | - | - | 86 800 |
| Dover township, Olmsted County | 38 | - | 5 | 8 | 11 | 12 | - | 2 | 168 800 |
| Dovray city, Murray County | 26 | 26 | - | - | - | - | - | - | 18 100 |
| Dovray township, Murray County | 25 | 21 | 2 | 2 | - | - | - | - | 31 900 |
| Dovre township, Kandiyohi County | 539 | 1 | 102 | 177 | 127 | 92 | 36 | 4 | 147 100 |
| Drammen township, Lincoln County | 8 | 8 | - | - | - | - | - | - | 25 000 |
| Dresbach township, Winona County | 112 | 15 | 45 | 15 | 10 | 12 | 15 | - | 95 000 |
| Dryden township, Sibley County | 30 | - | 15 | 2 | 4 | 6 | 3 | - | 107 500 |
| Dublin township, Swift County | 14 | 4 | 2 | 4 | 2 | - | 2 | - | 112 500 |
| Dudley township, Clearwater County | 12 | 8 | 2 | 2 | - | - | - | - | 35 000 |
| Duluth city, St. Louis County | 20 009 | 2 765 | 11 110 | 3 799 | 1 245 | 837 | 199 | 54 | 81 600 |
| Duluth township, St. Louis County | 235 | 14 | 97 | 68 | 33 | 21 | 2 | - | 105 400 |
| Dumont city, Traverse County | 44 | 34 | 10 | - | - | - | - | - | 26 000 |
| Dunbar township, Faribault County | 49 | 6 | 22 | 13 | 6 | 2 | - | - | 87 500 |
| Dundas city, Rice County | 184 | 9 | 57 | 75 | 30 | 11 | 2 | - | 112 300 |
| Dundee city, Nobles County | 42 | 37 | 5 | - | - | - | - | - | 19 200 |
| Dunn township, Otter Tail County | 227 | 10 | 31 | 52 | 53 | 39 | 35 | 7 | 163 100 |
| Dunnell city, Martin County | 77 | 69 | 8 | - | - | - | - | - | 24 800 |
| Durand township, Beltrami County | 23 | 6 | 9 | 2 | 2 | - | 4 | - | 67 500 |
| Eagan city, Dakota County | 16 026 | 45 | 1 298 | 5 072 | 4 541 | 3 765 | 1 205 | 100 | 164 500 |
| Eagle township, Carlton County | 67 | 14 | 20 | 9 | 14 | 10 | - | - | 99 000 |
| Eagle Bend city, Todd County | 166 | 109 | 51 | 6 | - | - | - | - | 43 500 |
| Eagle Lake city, Blue Earth County | 400 | 16 | 140 | 176 | 62 | 2 | 4 | - | 110 200 |
| Eagle Lake township, Otter Tail County | 46 | - | 15 | 13 | 13 | 5 | - | - | 118 200 |
| Eagle Point township, Marshall County | 2 | - | 2 | - | - | - | - | - | 55 000 |
| Eagles Nest township, St. Louis County | 82 | - | 25 | 15 | 13 | 18 | 9 | 2 | 152 300 |
| Eagle Valley township, Todd County | 53 | 23 | 28 | 2 | - | - | - | - | 52 900 |
| Eagle View township, Becker County | 45 | 14 | 27 | 4 | - | - | - | - | 59 400 |
| East Bethel city, Anoka County | 2 789 | 9 | 473 | 1 206 | 678 | 347 | 76 | - | 138 300 |
| East Cass UT, Cass County | 7 | 5 | 2 | - | - | - | - | - | 45 000 |
| East Chain township, Martin County | 57 | 25 | 17 | 2 | 9 | 2 | 2 | - | 53 900 |
| East Cook UT, Cook County | 153 | 8 | 61 | 2 | 25 | 32 | 25 | - | 172 900 |
| Eastern township, Otter Tail County | 9 | 2 | 5 | - | 2 | - | - | - | 73 800 |
| East Grand Forks city, Polk County | 1 730 | 119 | 841 | 573 | 162 | 31 | 2 | 2 | 96 100 |
| East Gull Lake city, Cass County | 292 | 2 | 26 | 62 | 63 | 63 | 50 | 26 | 194 400 |
| East Kittson UT, Kittson County | - | - | - | - | - | - | - | - | - |
| East Koochiching UT, Koochiching County | 18 | - | 9 | 9 | - | - | - | - | 90 000 |
| East Lake Lillian township, Kandiyohi County | 26 | 5 | 12 | - | 2 | 2 | 5 | - | 68 000 |
| Easton city, Faribault County | 75 | 50 | 25 | - | - | - | - | - | 42 200 |
| East Park township, Marshall County | 4 | - | 4 | - | - | - | - | - | 55 000 |
| East Side township, Mille Lacs County | 194 | 10 | 75 | 44 | 47 | 11 | 7 | - | 111 100 |
| East Valley township, Marshall County | - | - | - | - | - | - | - | - | - |
| Echo city, Yellow Medicine County | 77 | 62 | 13 | - | 2 | - | - | - | 24 400 |
| Echo township, Yellow Medicine County | 18 | 14 | 4 | - | - | - | - | - | 32 500 |
| Eckles township, Beltrami County | 56 | 10 | 36 | 10 | - | - | - | - | 72 000 |
| Eckvoll township, Marshall County | 4 | 2 | 2 | - | - | - | - | - | 40 000 |
| Eddy township, Clearwater County | 30 | 9 | 16 | - | 5 | - | - | - | 75 000 |
| Eden township, Brown County | 28 | 12 | 8 | 6 | 2 | - | - | - | 65 000 |
| Eden township, Pipestone County | 22 | 7 | 13 | 2 | - | - | - | - | 70 000 |
| Eden township, Polk County | 9 | 9 | - | - | - | - | - | - | 30 800 |
| Eden Lake township, Stearns County | 302 | 6 | 126 | 98 | 43 | 27 | 2 | - | 108 600 |
| Eden Prairie city, Hennepin County | 14 695 | 19 | 489 | 2 999 | 3 962 | 4 012 | 2 443 | 771 | 198 300 |

Table 26. Home Value: 2000—Con.

[Data based on a sample (except Tables 65-68). For information on confidentiality protection, coverage, sampling error, and nonsampling error, see Appendix G. For location of definitions, see "How to Use This Census Report"]

| State County Place and County Subdivision | Specified owner- occupied housing units | Value of home | | | | | | | |
|---|---|-----------------------|----------------------------|------------------------------|------------------------------|------------------------------|------------------------------|----------------------|---------------------|
| | | Less than \$50,000 | \$50,000 to \$99,999 | \$100,000 to \$149,999 | \$150,000 to \$199,999 | \$200,000 to \$299,999 | \$300,000 to \$499,999 | \$500,000 or more | Median (dollars) |
| PLACE AND COUNTY SUBDIVISION—Con. | | | | | | | | | |
| Eden Valley city | 206 | 47 | 137 | 16 | 6 | - | - | - | 70 900 |
| Meeker County (part) | 130 | 35 | 85 | 8 | 2 | - | - | - | 67 500 |
| Stearns County (part) | 76 | 12 | 52 | 8 | 4 | - | - | - | 76 400 |
| Edgerton city, Pipestone County | 352 | 146 | 180 | 24 | 2 | - | - | - | 58 600 |
| Edina city, Hennepin County | 12 422 | 11 | 153 | 1 092 | 2 729 | 3 765 | 3 170 | 1 502 | 248 500 |
| Edison township, Swift County | 11 | 5 | 2 | - | - | 4 | - | - | 52 500 |
| Edna township, Otter Tail County | 241 | 19 | 52 | 89 | 35 | 36 | 10 | - | 129 800 |
| Edwards township, Kandiyohi County | 39 | 3 | 13 | 16 | 4 | 2 | 1 | - | 107 300 |
| Effie city, Itasca County | 20 | 16 | 4 | - | - | - | - | - | 34 300 |
| Effie UT, Itasca County | 4 | 2 | - | - | 2 | - | - | - | 85 000 |
| Effington township, Otter Tail County | 35 | 11 | 14 | 4 | - | 6 | - | - | 64 200 |
| Egdon township, Clay County | 45 | 4 | 31 | 8 | - | 2 | - | - | 83 900 |
| Eidsvold township, Lyon County | 37 | 8 | 19 | 10 | - | - | - | - | 68 800 |
| Eitzen city, Houston County | 90 | 44 | 38 | 6 | 2 | - | - | - | 50 500 |
| Elba city, Winona County | 42 | 2 | 30 | 6 | 4 | - | - | - | 75 000 |
| Elba township, Winona County | 20 | - | 4 | 8 | 2 | 6 | - | - | 137 500 |
| Elbow Lake CDP | 24 | 12 | 12 | - | - | - | - | - | 45 000 |
| Becker County (part) | 24 | 12 | 12 | - | - | - | - | - | 45 000 |
| Clearwater County (part) | - | - | - | - | - | - | - | - | - |
| Elbow Lake city, Grant County | 378 | 178 | 179 | 14 | 2 | 5 | - | - | 52 100 |
| Elbow Lake township, Grant County | 31 | 7 | 22 | 2 | - | - | - | - | 63 000 |
| Eldorado township, Stevens County | 11 | 3 | 4 | 4 | - | - | - | - | 76 300 |
| Elgin city, Wabasha County | 226 | 37 | 142 | 46 | 1 | - | - | - | 82 800 |
| Elgin township, Wabasha County | 133 | 2 | 20 | 64 | 38 | 9 | - | - | 138 100 |
| Elizabeth city, Otter Tail County | 52 | 33 | 15 | 4 | - | - | - | - | 40 000 |
| Elizabeth township, Otter Tail County | 148 | 10 | 45 | 48 | 24 | 17 | 4 | - | 129 300 |
| Elk township, Nobles County | 43 | 9 | 19 | 11 | 2 | 2 | - | - | 63 800 |
| Elk Lake township, Grant County | 33 | 4 | 8 | 11 | 3 | 2 | 5 | - | 114 100 |
| Elko city, Scott County | 144 | - | 22 | 42 | 39 | 36 | 3 | 2 | 159 100 |
| Elk River city, Sherburne County | 3 881 | 9 | 475 | 1 683 | 1 181 | 482 | 43 | 8 | 144 800 |
| Elkton township, Clay County | 59 | 8 | 19 | 22 | 8 | 2 | - | - | 104 200 |
| Elkton city, Mower County | 41 | 12 | 24 | 5 | - | - | - | - | 72 300 |
| Ellendale city, Steele County | 188 | 41 | 114 | 28 | 5 | - | - | - | 74 500 |
| Ellington township, Dodge County | 35 | 6 | 17 | 8 | 2 | 2 | - | - | 93 100 |
| Ellsborough township, Murray County | 13 | 7 | 4 | 2 | - | - | - | - | 48 300 |
| Ellsburg township, St. Louis County | 37 | 8 | 20 | 9 | - | - | - | - | 65 000 |
| Ellsworth township, Meeker County | 193 | 4 | 34 | 61 | 42 | 34 | 18 | - | 148 000 |
| Ellsworth city, Nobles County | 176 | 140 | 36 | - | - | - | - | - | 30 700 |
| Elm Creek township, Martin County | 21 | 2 | 12 | 2 | 3 | 2 | - | - | 82 500 |
| Elmdale city, Morrison County | 18 | 7 | 11 | - | - | - | - | - | 60 000 |
| Elmdale township, Morrison County | 58 | 2 | 29 | 17 | 10 | - | - | - | 98 800 |
| Elmer township, Pipestone County | 28 | 7 | 17 | 2 | - | 2 | - | - | 75 000 |
| Elmer township, St. Louis County | 7 | 2 | 5 | - | - | - | - | - | 65 000 |
| Elmira township, Olmsted County | 28 | - | 11 | 1 | 9 | 5 | 2 | - | 155 600 |
| Elmo township, Otter Tail County | 39 | 20 | 14 | - | - | - | 1 | 4 | 34 800 |
| Elmore city, Faribault County | 247 | 218 | 29 | - | - | - | - | - | 25 400 |
| Elmore township, Faribault County | 26 | - | 18 | 7 | - | 1 | - | - | 82 500 |
| Elmwood township, Clay County | 93 | 4 | 43 | 30 | 12 | 2 | - | 2 | 99 700 |
| Elrosa city, Stearns County | 52 | 14 | 27 | 11 | - | - | - | - | 70 600 |
| Ely city, St. Louis County | 1 087 | 399 | 563 | 80 | 43 | 2 | - | - | 56 900 |
| Elysian city | 130 | 29 | 38 | 45 | 18 | - | - | - | 98 000 |
| Le Sueur County (part) | 130 | 29 | 38 | 45 | 18 | - | - | - | 98 000 |
| Waseca County (part) | - | - | - | - | - | - | - | - | - |
| Elysian township, Le Sueur County | 231 | 10 | 60 | 80 | 45 | 14 | 22 | - | 124 200 |
| Emardville township, Red Lake County | 13 | 3 | 4 | 4 | 2 | - | - | - | 87 500 |
| Embarrass township, St. Louis County | 94 | 47 | 37 | 10 | - | - | - | - | 50 000 |
| Emerald township, Faribault County | 51 | 15 | 17 | 14 | - | 5 | - | - | 66 400 |
| Emily city, Crow Wing County | 228 | 15 | 76 | 48 | 44 | 29 | 16 | - | 118 500 |
| Emmet township, Renville County | 41 | 11 | 14 | 12 | - | 2 | - | 2 | 71 000 |
| Emmons city, Freeborn County | 142 | 58 | 70 | 14 | - | - | - | - | 54 500 |
| Empire township, Dakota County | 394 | - | 17 | 147 | 173 | 57 | - | - | 159 600 |
| Enstrom township, Roseau County | 52 | 4 | 34 | 12 | 2 | - | - | - | 86 700 |
| Enterprise township, Jackson County | 30 | 9 | 17 | 2 | 2 | - | - | - | 58 600 |
| Equality township, Red Lake County | 11 | 7 | 4 | - | - | - | - | - | 42 500 |
| Erdahl township, Grant County | 70 | 19 | 22 | 14 | 5 | 8 | 2 | - | 91 400 |
| Erhard city, Otter Tail County | 32 | 23 | 9 | - | - | - | - | - | 43 000 |
| Erhards Grove township, Otter Tail County | 48 | 6 | 28 | 12 | 2 | - | - | - | 90 000 |
| Ericson township, Renville County | 34 | 8 | 15 | 6 | 3 | - | 2 | - | 84 000 |
| Erie township, Becker County | 249 | 8 | 120 | 60 | 28 | 19 | 8 | 6 | 98 900 |
| Erin township, Rice County | 78 | 3 | 6 | 18 | 23 | 16 | 10 | 2 | 175 000 |
| Erskine city, Polk County | 101 | 74 | 24 | 3 | - | - | - | - | 28 800 |
| Espelle township, Marshall County | 2 | - | - | 2 | - | - | - | - | 112 500 |
| Esther township, Polk County | 38 | 3 | 28 | 4 | 3 | - | - | - | 77 700 |
| Euclid township, Polk County | 44 | 23 | 14 | 5 | 2 | - | - | - | 39 400 |
| Eureka township, Dakota County | 290 | - | 3 | 51 | 96 | 120 | 20 | - | 197 400 |
| Evans city, Brown County | 30 | 27 | 1 | 2 | - | - | - | - | 35 000 |
| Evansville city, Douglas County | 154 | 59 | 84 | 9 | - | 2 | - | - | 56 900 |
| Evansville township, Douglas County | 20 | - | 18 | - | 2 | - | - | - | 78 900 |
| Eveleth city, St. Louis County | 1 091 | 628 | 403 | 38 | 22 | - | - | - | 46 700 |
| Everglade township, Stevens County | 19 | 4 | 8 | 7 | - | - | - | - | 73 800 |
| Evergreen township, Becker County | 4 | - | 2 | 2 | - | - | - | - | 97 500 |
| Everts township, Otter Tail County | 210 | 11 | 67 | 54 | 45 | 23 | 8 | 2 | 120 500 |
| Ewington township, Jackson County | 40 | 13 | 18 | 5 | - | - | 4 | - | 66 000 |
| Excel township, Marshall County | 20 | 2 | 12 | 1 | 2 | 3 | - | - | 93 300 |
| Excelsior city, Hennepin County | 410 | - | 13 | 66 | 160 | 75 | 62 | 34 | 185 800 |
| Eyota city, Olmsted County | 438 | 5 | 249 | 152 | 22 | 10 | - | - | 95 600 |
| Eyota township, Olmsted County | 28 | 3 | - | 17 | 5 | - | - | 3 | 128 600 |

Table 26. Home Value: 2000—Con.

[Data based on a sample (except Tables 65-68). For information on confidentiality protection, coverage, sampling error, and nonsampling error, see Appendix G. For location of definitions, see "How to Use This Census Report"]

| State County Place and County Subdivision | Specified owner- occupied housing units | Value of home | | | | | | | |
|---|---|-----------------------|----------------------------|------------------------------|------------------------------|------------------------------|------------------------------|----------------------|---------------------|
| | | Less than \$50,000 | \$50,000 to \$99,999 | \$100,000 to \$149,999 | \$150,000 to \$199,999 | \$200,000 to \$299,999 | \$300,000 to \$499,999 | \$500,000 or more | Median (dollars) |
| PLACE AND COUNTY SUBDIVISION—Con. | | | | | | | | | |
| Fahlun township, Kandiyohi County | 77 | 5 | 45 | 21 | 4 | 2 | - | - | 90 400 |
| Fairbanks township, St. Louis County | 7 | 2 | - | 3 | 2 | - | - | - | 137 500 |
| Fairfax township, Polk County | 32 | 5 | 11 | 11 | 3 | 2 | - | - | 95 000 |
| Fairfax city, Renville County | 397 | 199 | 176 | 14 | 6 | 2 | - | - | 49 900 |
| Fairfield township, Crow Wing County | 45 | - | 14 | 11 | 8 | 12 | - | - | 143 100 |
| Fairfield township, Swift County | 15 | 8 | 5 | - | 2 | - | - | - | 38 800 |
| Fair Haven township, Stearns County | 232 | 92 | 66 | 99 | 16 | 27 | 2 | - | 113 000 |
| Fairmont city, Martin County | 3 055 | 207 | 1 497 | 365 | 210 | 76 | - | - | 69 800 |
| Fairmont township, Martin County | 68 | 2 | 24 | 21 | 19 | - | 2 | - | 118 200 |
| Fairview township, Cass County | 143 | 6 | 13 | 18 | 13 | 18 | 61 | 14 | 310 600 |
| Fairview township, Lyon County | 113 | 18 | 58 | 17 | 14 | - | 6 | - | 80 400 |
| Falcon Heights city, Ramsey County | 1 110 | - | 42 | 387 | 514 | 152 | 15 | - | 161 400 |
| Falk township, Clearwater County | 30 | 10 | 16 | - | - | - | 4 | - | 80 000 |
| Fall Lake township, Lake County | 192 | 24 | 42 | 37 | 44 | 24 | 14 | 7 | 128 100 |
| Falun township, Roseau County | 22 | 7 | 13 | - | 2 | - | - | - | 56 700 |
| Fanny township, Polk County | 9 | 2 | 2 | - | 5 | - | - | - | 152 500 |
| Farden township, Hubbard County | 134 | 7 | 57 | 36 | 28 | 3 | 3 | - | 102 900 |
| Faribault city, Rice County | 4 424 | 139 | 1 827 | 1 832 | 406 | 166 | 30 | 24 | 105 600 |
| Farley township, Polk County | 8 | 4 | 2 | 2 | - | - | - | - | 50 000 |
| Farming township, Stearns County | 81 | 10 | 23 | 33 | 6 | 9 | - | - | 109 400 |
| Farmington city, Dakota County | 3 519 | - | 174 | 1 763 | 1 262 | 320 | - | - | 146 200 |
| Farmington township, Olmsted County | 38 | 2 | 15 | 9 | 8 | 4 | - | - | 106 300 |
| Farm Island township, Aitkin County | 231 | 16 | 57 | 84 | 56 | 6 | 10 | 2 | 127 400 |
| Farwell city, Pope County | 22 | 20 | 2 | - | - | - | - | - | 23 000 |
| Fawn Lake township, Todd County | 71 | 13 | 47 | 4 | 2 | 3 | 2 | - | 65 800 |
| Faxon township, Sibley County | 117 | - | 2 | 27 | 48 | 38 | 2 | - | 179 900 |
| Fayal township, St. Louis County | 620 | 21 | 318 | 181 | 60 | 34 | 6 | - | 95 500 |
| Featherstone township, Goodhue County | 114 | - | 25 | 44 | 24 | 18 | 3 | - | 141 200 |
| Federal Dam city, Cass County | 30 | 23 | 7 | - | - | - | - | - | 38 300 |
| Feeley township, Itasca County | 53 | 2 | 32 | 11 | 8 | - | - | - | 87 900 |
| Felton city, Clay County | 63 | 34 | 26 | 3 | - | - | - | - | 43 800 |
| Felton township, Clay County | 20 | - | 16 | 2 | 2 | - | - | - | 84 000 |
| Fenton township, Murray County | 33 | 10 | 13 | 8 | 2 | - | - | - | 82 800 |
| Fergus Falls city, Otter Tail County | 3 248 | 625 | 1 743 | 615 | 194 | 46 | 25 | - | 76 000 |
| Fergus Falls township, Otter Tail County | 229 | 4 | 83 | 94 | 31 | 15 | 2 | - | 110 900 |
| Fern township, Hubbard County | 4 | - | 2 | - | 2 | - | - | - | 110 000 |
| Fertile city, Polk County | 243 | 124 | 103 | 9 | 5 | 2 | - | - | 49 400 |
| Field township, St. Louis County | 41 | 17 | 12 | 8 | - | - | - | - | 58 800 |
| Fieldon township, Watonwan County | 29 | 6 | 10 | 8 | 4 | 1 | - | - | 92 500 |
| Fifty Lakes city, Crow Wing County | 119 | 4 | 26 | 35 | 30 | 12 | 5 | 7 | 140 800 |
| Fillmore township, Fillmore County | 50 | 16 | 17 | 13 | - | 2 | 2 | - | 82 500 |
| Fine Lakes township, St. Louis County | 13 | - | 6 | 4 | 3 | - | - | - | 103 100 |
| Finlayson city, Pine County | 66 | 18 | 26 | 14 | 8 | - | - | - | 81 000 |
| Finlayson township, Pine County | 50 | 9 | 33 | 8 | - | - | - | - | 80 700 |
| Fisher city, Polk County | 111 | 25 | 78 | 8 | - | - | - | - | 64 600 |
| Fisher township, Polk County | 39 | 10 | 15 | 9 | 5 | - | - | - | 89 200 |
| Fish Lake township, Chisago County | 303 | 3 | 97 | 118 | 58 | 18 | 9 | - | 122 600 |
| Fleming township, Aitkin County | 74 | 5 | 33 | 20 | 6 | 8 | - | 2 | 97 500 |
| Fleming township, Pine County | 5 | 2 | 3 | - | - | - | - | - | 71 700 |
| Flensburg city, Morrison County | 49 | 30 | 15 | 3 | 1 | - | - | - | 40 800 |
| Flom township, Norman County | 40 | 26 | 14 | - | - | - | - | - | 40 000 |
| Floodwood city, St. Louis County | 135 | 88 | 40 | 7 | - | - | - | - | 39 300 |
| Floodwood township, St. Louis County | 18 | 7 | 8 | 3 | - | - | - | - | 62 900 |
| Flora township, Renville County | 25 | 12 | 11 | 2 | - | - | - | - | 51 000 |
| Florence township, Goodhue County | 345 | 22 | 80 | 118 | 78 | 38 | 7 | 2 | 127 200 |
| Florence city, Lyon County | 14 | 12 | - | - | 2 | - | - | - | 33 800 |
| Florida township, Yellow Medicine County | 14 | 8 | 4 | 2 | - | - | - | - | 32 500 |
| Flowing township, Clay County | 26 | 3 | 14 | 6 | - | 3 | - | - | 87 800 |
| Foldahl township, Marshall County | 10 | 4 | 6 | - | - | - | - | - | 65 000 |
| Folden township, Otter Tail County | 17 | 2 | 15 | - | - | - | - | - | 64 200 |
| Foley city, Benton County | 467 | 62 | 304 | 93 | 7 | 1 | - | - | 83 600 |
| Folsom township, Traverse County | 43 | 20 | 16 | 1 | 4 | 2 | - | - | 52 500 |
| Forada city, Douglas County | 49 | 12 | 26 | 6 | 3 | 2 | - | - | 75 900 |
| Ford township, Kanabec County | 4 | 2 | 2 | - | - | - | - | - | 57 500 |
| Forest township, Becker County | 25 | - | 2 | 4 | 5 | 14 | - | - | 205 400 |
| Forest township, Rice County | 199 | 2 | 11 | 54 | 45 | 65 | 19 | 3 | 183 600 |
| Forest Area township, Lake of the Woods County | - | - | - | - | - | - | - | - | - |
| Forest City township, Meeker County | 82 | 15 | 27 | 22 | 12 | 4 | 2 | - | 95 000 |
| Forest Lake city, Washington County | 1 389 | 35 | 349 | 600 | 162 | 219 | 16 | 8 | 122 800 |
| Forest Lake township, Washington County | 2 182 | 12 | 138 | 672 | 608 | 608 | 126 | 18 | 168 100 |
| Foreston city, Mille Lacs County | 76 | 10 | 50 | 11 | 5 | - | - | - | 76 300 |
| Forest Prairie township, Meeker County | 153 | 12 | 77 | 44 | 11 | 6 | 3 | - | 92 200 |
| Forestville township, Fillmore County | 41 | 16 | 12 | 10 | 3 | - | - | - | 81 300 |
| Fork township, Marshall County | - | - | - | - | - | - | - | - | - |
| Fortier township, Yellow Medicine County | 2 | 2 | - | - | - | - | - | - | 27 500 |
| Fort Ripley city, Crow Wing County | 23 | 2 | 14 | 7 | - | - | - | - | 91 000 |
| Fort Ripley township, Crow Wing County | 104 | 8 | 39 | 33 | 16 | 8 | - | - | 108 300 |
| Fort Snelling UT, Hennepin County | - | - | - | - | - | - | - | - | - |
| Fosston city, Polk County | 413 | 186 | 200 | 22 | 5 | - | - | - | 54 500 |
| Fossum township, Norman County | 11 | 2 | 4 | 2 | - | 3 | - | - | 68 800 |
| Foster township, Big Stone County | 21 | 4 | 6 | 2 | 2 | 7 | - | - | 131 300 |
| Foster township, Faribault County | 51 | 16 | 14 | 19 | 2 | - | - | - | 78 100 |
| Fountain city, Fillmore County | 95 | 21 | 41 | 27 | 6 | - | - | - | 86 300 |
| Fountain township, Fillmore County | 32 | 1 | 19 | 6 | 2 | - | 2 | 2 | 86 000 |
| Fountain Prairie township, Pipestone County | 8 | - | 6 | - | 2 | - | - | - | 75 000 |
| Foxhome city, Wilkin County | 35 | 29 | 6 | - | - | - | - | - | 25 600 |
| Foxhome township, Wilkin County | 23 | 7 | 14 | 2 | - | - | - | - | 72 500 |
| Fox Lake township, Martin County | 33 | 10 | 9 | 10 | - | 4 | - | - | 79 000 |
| Framnas township, Stevens County | 28 | 6 | 6 | 14 | - | 2 | - | - | 110 000 |

Table 26. Home Value: 2000—Con.

[Data based on a sample (except Tables 65-68). For information on confidentiality protection, coverage, sampling error, and nonsampling error, see Appendix G. For location of definitions, see "How to Use This Census Report"]

| State County Place and County Subdivision | Specified owner- occupied housing units | Value of home | | | | | | | |
|---|---|-----------------------|----------------------------|------------------------------|------------------------------|------------------------------|------------------------------|----------------------|---------------------|
| | | Less than \$50,000 | \$50,000 to \$99,999 | \$100,000 to \$149,999 | \$150,000 to \$199,999 | \$200,000 to \$299,999 | \$300,000 to \$499,999 | \$500,000 or more | Median (dollars) |
| PLACE AND COUNTY SUBDIVISION—Con. | | | | | | | | | |
| Franconia township, Chisago County | 139 | - | 15 | 37 | 32 | 47 | 8 | - | 177 300 |
| Frankford township, Mower County | 36 | 2 | 12 | 18 | 4 | - | - | - | 108 300 |
| Franklin city, Renville County | 146 | 104 | 34 | 6 | 2 | - | - | - | 38 800 |
| Franklin township, Wright County | 487 | - | 41 | 174 | 151 | 86 | 35 | - | 157 200 |
| Fraser township, Martin County | 49 | 18 | 14 | 12 | 5 | - | - | - | 64 200 |
| Frazee city, Becker County | 259 | 125 | 114 | 18 | - | 2 | - | - | 51 100 |
| Fredenberg township, St. Louis County | 265 | 11 | 34 | 67 | 86 | 50 | 17 | - | 163 100 |
| Freeborn city, Freeborn County | 110 | 63 | 44 | 3 | - | - | - | - | 42 000 |
| Freeborn township, Freeborn County | 46 | 11 | 24 | 7 | - | - | 4 | - | 74 500 |
| Freedom township, Waseca County | 55 | 6 | 32 | 13 | - | 2 | 2 | - | 93 000 |
| Freeland township, Lac qui Parle County | 8 | 2 | 4 | 2 | - | - | - | - | 55 000 |
| Freeman township, Freeborn County | 72 | 11 | 41 | 16 | 4 | - | - | - | 85 500 |
| Freeport city, Stearns County | 157 | 22 | 105 | 23 | 7 | - | - | - | 79 800 |
| Fremont township, Winona County | 26 | 4 | 12 | 8 | - | - | - | 2 | 92 500 |
| French township, St. Louis County | 109 | 6 | 17 | 27 | 26 | 22 | 6 | 5 | 155 900 |
| French Lake township, Wright County | 206 | 14 | 48 | 62 | 28 | 44 | 10 | - | 134 600 |
| Friberg township, Otter Tail County | 121 | 24 | 38 | 39 | 12 | 6 | 2 | - | 97 900 |
| Fridley city, Anoka County | 6 719 | 6 | 1 564 | 3 890 | 948 | 270 | 35 | 6 | 120 300 |
| Friendship township, Yellow Medicine County | 40 | 7 | 10 | 15 | 6 | 2 | - | - | 112 500 |
| Frohn township, Beltrami County | 188 | 9 | 87 | 40 | 27 | 19 | 6 | - | 99 000 |
| Frost city, Faribault County | 82 | 76 | 6 | - | - | - | - | - | 30 600 |
| Fulda city, Murray County | 403 | 213 | 155 | 33 | 2 | - | - | - | 48 100 |
| Funkley city, Beltrami County | 2 | 2 | - | - | - | - | - | - | 22 500 |
| Gail Lake township, Crow Wing County | 8 | 2 | 4 | - | - | 2 | - | - | 90 000 |
| Galena township, Martin County | 44 | 6 | 26 | 2 | 5 | - | 2 | 3 | 75 000 |
| Gales township, Redwood County | 21 | 2 | 13 | 4 | 2 | - | - | - | 82 500 |
| Garden township, Polk County | 21 | 10 | 8 | - | - | 3 | - | - | 52 500 |
| Garden City township, Blue Earth County | 149 | 12 | 57 | 43 | 21 | 12 | 4 | - | 106 500 |
| Garfield city, Douglas County | 62 | 15 | 42 | 2 | 3 | - | - | - | 67 300 |
| Garfield township, Lac qui Parle County | 18 | 7 | 6 | 3 | 2 | - | - | - | 53 300 |
| Garfield township, Polk County | 42 | 6 | 30 | 4 | - | 2 | - | - | 76 700 |
| Garnes township, Red Lake County | 10 | 5 | 5 | - | - | - | - | - | 47 500 |
| Garrison city, Crow Wing County | 27 | 9 | 4 | 10 | 4 | - | - | - | 101 300 |
| Garrison township, Crow Wing County | 166 | 3 | 71 | 44 | 33 | 13 | 2 | - | 109 400 |
| Garvin city, Lyon County | 47 | 44 | 3 | - | - | - | - | - | 25 300 |
| Gary city, Norman County | 70 | 56 | 12 | 2 | - | - | - | - | 30 400 |
| Gaylord city, Sibley County | 600 | 85 | 423 | 85 | 4 | 3 | - | - | 76 300 |
| Gem Lake city, Ramsey County | 113 | - | 17 | 33 | 24 | 18 | 19 | 2 | 159 600 |
| Geneva city, Freeborn County | 147 | 22 | 83 | 34 | 2 | 6 | - | - | 85 500 |
| Geneva township, Freeborn County | 90 | 12 | 46 | 13 | 6 | 11 | 2 | - | 81 100 |
| Genessee township, Kandiyohi County | 65 | 6 | 31 | 24 | 4 | - | - | - | 89 500 |
| Genola city, Morrison County | 21 | 5 | 16 | - | - | - | - | - | 60 700 |
| Gentilly township, Polk County | 74 | 31 | 40 | 3 | - | - | - | - | 60 000 |
| Georgetown city, Clay County | 23 | 8 | 15 | - | - | - | - | - | 54 400 |
| Georgetown township, Clay County | 38 | 2 | 24 | 8 | - | 2 | - | 2 | 85 600 |
| Germania township, Todd County | 7 | 2 | 3 | - | 2 | - | - | - | 95 000 |
| Germantown township, Cottonwood County | 21 | 4 | 6 | 5 | - | 6 | - | - | 106 300 |
| Gervais township, Red Lake County | 20 | 6 | 14 | - | - | - | - | - | 70 000 |
| Getty township, Stearns County | 28 | 7 | 15 | 4 | 2 | - | - | - | 73 300 |
| Gheen UT, St. Louis County | 2 | 2 | - | - | - | - | - | - | 27 500 |
| Ghent city, Lyon County | 90 | 35 | 45 | 9 | 1 | - | - | - | 60 800 |
| Gibbon city, Sibley County | 278 | 131 | 132 | 15 | - | - | - | - | 51 500 |
| Gilbert city, St. Louis County | 619 | 359 | 221 | 33 | 3 | 3 | - | - | 46 100 |
| Gilchrist township, Pope County | 41 | 8 | 13 | 18 | 2 | - | - | - | 87 500 |
| Gillford township, Wabasha County | 30 | - | 13 | 6 | 4 | 7 | - | - | 125 000 |
| Gilman city, Benton County | 46 | 5 | 25 | 14 | 2 | - | - | - | 70 000 |
| Gilmanton township, Benton County | 55 | 7 | 27 | 12 | 7 | - | - | 2 | 86 800 |
| Girard township, Otter Tail County | 185 | 2 | 51 | 40 | 45 | 37 | 8 | 2 | 149 400 |
| Glasgow township, Wabasha County | 39 | 3 | 18 | 6 | 10 | - | 2 | - | 98 300 |
| Glen township, Aitkin County | 116 | 8 | 30 | 48 | 23 | 3 | 4 | - | 120 800 |
| Glencoe city, McLeod County | 1 363 | 23 | 737 | 465 | 100 | 38 | - | - | 96 200 |
| Glencoe township, McLeod County | 82 | - | 24 | 31 | 17 | 10 | - | - | 134 800 |
| Glendorado township, Benton County | 72 | 2 | 35 | 29 | 6 | - | - | - | 98 000 |
| Glenville city, Freeborn County | 231 | 77 | 121 | 31 | 2 | - | - | - | 62 900 |
| Glenwood city, Pope County | 620 | 148 | 358 | 73 | 33 | 6 | 2 | - | 66 200 |
| Glenwood township, Pope County | 221 | 14 | 87 | 57 | 35 | 18 | 8 | 2 | 107 400 |
| Glyndon city, Clay County | 240 | 41 | 126 | 69 | 4 | - | - | - | 78 800 |
| Glyndon township, Clay County | 61 | - | 35 | 22 | 4 | - | - | - | 92 500 |
| Gnesen township, St. Louis County | 279 | 17 | 63 | 58 | 49 | 69 | 19 | 4 | 151 600 |
| Godfrey township, Polk County | 43 | 4 | 9 | 12 | 8 | 8 | 2 | - | 117 700 |
| Golden Valley city, Hennepin County | 6 264 | 32 | 336 | 2 272 | 2 055 | 1 095 | 388 | 86 | 160 300 |
| Golden Valley township, Roseau County | 10 | 3 | 5 | 2 | - | - | - | - | 72 500 |
| Gonvick city, Clearwater County | 90 | 70 | 15 | 3 | 2 | - | - | - | 39 400 |
| Good Hope township, Itasca County | 7 | 2 | 5 | - | - | - | - | - | 53 000 |
| Good Hope township, Norman County | 4 | 2 | - | - | - | - | 2 | - | 225 000 |
| Goodhue city, Goodhue County | 207 | 4 | 108 | 77 | 18 | - | - | - | 97 400 |
| Goodhue township, Goodhue County | 55 | - | 18 | 22 | 9 | 4 | 2 | - | 121 600 |
| Goodland township, Itasca County | 73 | 21 | 38 | 12 | 2 | - | - | - | 72 900 |
| Goodridge city, Pennington County | 15 | 15 | - | - | - | - | - | - | 11 300 |
| Goodridge township, Pennington County | - | - | - | - | - | - | - | - | - |
| Good Thunder city, Blue Earth County | 159 | 27 | 104 | 24 | 4 | - | - | - | 71 500 |
| Goodview city, Winona County | 815 | 18 | 305 | 345 | 115 | 32 | - | - | 109 200 |
| Goose Prairie township, Clay County | 28 | 13 | 8 | 5 | - | - | - | 2 | 55 000 |
| Gordon township, Todd County | 93 | 15 | 32 | 31 | 13 | 2 | - | - | 99 400 |
| Gorman township, Otter Tail County | 61 | 2 | 18 | 27 | 10 | 4 | - | - | 118 800 |
| Gorton township, Grant County | 19 | 13 | 2 | 4 | - | - | - | - | 46 800 |
| Gould township, Cass County | 40 | 10 | 15 | 9 | 4 | 2 | - | - | 72 900 |
| Grace township, Chippewa County | 8 | 2 | 2 | 4 | - | - | - | - | 100 000 |
| Graceville city, Big Stone County | 186 | 108 | 72 | 6 | - | - | - | - | 44 600 |

Table 26. Home Value: 2000—Con.

[Data based on a sample (except Tables 65-68). For information on confidentiality protection, coverage, sampling error, and nonsampling error, see Appendix G. For location of definitions, see "How to Use This Census Report"]

| State County Place and County Subdivision | Specified owner- occupied housing units | Value of home | | | | | | | |
|---|---|-----------------------|----------------------------|------------------------------|------------------------------|------------------------------|------------------------------|----------------------|---------------------|
| | | Less than \$50,000 | \$50,000 to \$99,999 | \$100,000 to \$149,999 | \$150,000 to \$199,999 | \$200,000 to \$299,999 | \$300,000 to \$499,999 | \$500,000 or more | Median (dollars) |
| PLACE AND COUNTY SUBDIVISION—Con. | | | | | | | | | |
| Graceville township, Big Stone County | 18 | 10 | 8 | - | - | - | - | - | 45 000 |
| Grafton township, Sibley County | 26 | 5 | 4 | 11 | 6 | - | - | - | 114 300 |
| Graham township, Benton County | 22 | 2 | 6 | 12 | - | 2 | - | - | 107 500 |
| Graham Lakes township, Nobles County | 30 | 9 | 13 | 5 | - | 3 | - | - | 75 700 |
| Granada city, Martin County | 104 | 88 | 14 | - | - | 2 | - | - | 31 500 |
| Granby township, Nicollet County | 31 | 2 | 7 | 20 | 1 | - | 1 | - | 112 500 |
| Grand Forks township, Polk County | 56 | - | 26 | 15 | 13 | 2 | - | - | 103 800 |
| Grand Lake township, St. Louis County | 508 | 26 | 115 | 162 | 124 | 73 | 5 | 3 | 131 400 |
| Grand Marais city, Cook County | 326 | 25 | 139 | 109 | 43 | 10 | - | - | 99 800 |
| Grand Meadow city, Mower County | 286 | 48 | 171 | 50 | 11 | 6 | - | - | 72 900 |
| Grand Meadow township, Mower County | 38 | - | 15 | 8 | 9 | 4 | - | 2 | 114 300 |
| Grand Plain township, Marshall County | 7 | 2 | - | 2 | 3 | - | - | - | 118 800 |
| Grand Portage UT, Cook County | 102 | 31 | 55 | 11 | - | 3 | 2 | - | 68 000 |
| Grand Prairie township, Nobles County | 28 | 13 | 10 | 4 | - | - | - | 1 | 52 500 |
| Grand Rapids city, Itasca County | 1 772 | 324 | 939 | 377 | 75 | 55 | 2 | - | 78 000 |
| Grand Rapids township, Itasca County | 2 690 | 401 | 1 430 | 604 | 173 | 69 | 13 | - | 82 100 |
| Grandview township, Lyon County | 32 | - | 16 | 14 | 2 | - | - | - | 100 000 |
| Grange township, Pipestone County | 25 | 12 | 11 | 2 | - | - | - | - | 51 700 |
| Granite township, Morrison County | 35 | 5 | 24 | 6 | - | - | - | - | 71 700 |
| Granite Falls township, Chippewa County | 25 | 4 | 17 | 2 | 2 | - | - | - | 94 300 |
| Granite Falls city | 862 | 229 | 532 | 76 | 14 | 9 | 2 | - | 64 400 |
| Chippewa County (part) | 245 | 67 | 117 | 38 | 14 | 7 | 2 | - | 67 600 |
| Yellow Medicine County (part) | 617 | 162 | 415 | 38 | - | 2 | - | - | 63 100 |
| Granite Ledge township, Benton County | 36 | 4 | 12 | 12 | 6 | - | - | 2 | 112 500 |
| Granite Rock township, Redwood County | 22 | 3 | 16 | 2 | - | 1 | - | - | 75 000 |
| Grant city, Washington County | 930 | 9 | 3 | 51 | 205 | 339 | 255 | 68 | 247 600 |
| Grant Valley township, Beltrami County | 191 | 14 | 92 | 51 | 21 | 13 | - | - | 95 200 |
| Granville township, Kittson County | 10 | 8 | 2 | - | - | - | - | - | 45 700 |
| Grass Lake township, Kanabec County | 99 | 12 | 40 | 44 | 3 | - | - | - | 98 400 |
| Grasston city, Kanabec County | 22 | 11 | 9 | 2 | - | - | - | - | 45 000 |
| Grattan township, Itasca County | 2 | - | 2 | - | - | - | - | - | 85 000 |
| Gray township, Pipestone County | 36 | 6 | 18 | 4 | 2 | 4 | 2 | - | 90 000 |
| Great Bend township, Cottonwood County | 44 | 8 | 13 | 20 | 3 | - | - | - | 102 800 |
| Great Scott township, St. Louis County | 101 | 47 | 36 | 12 | 4 | 2 | - | - | 53 500 |
| Greenbush township, Mille Lacs County | 123 | 2 | 47 | 44 | 28 | 2 | - | - | 109 800 |
| Greenbush city, Roseau County | 202 | 86 | 94 | 22 | - | - | - | - | 57 100 |
| Greenfield city, Hennepin County | 480 | - | 11 | 94 | 111 | 149 | 96 | 19 | 212 500 |
| Greenfield township, Wabasha County | 349 | 11 | 109 | 114 | 56 | 46 | 9 | 4 | 123 100 |
| Green Isle city, Sibley County | 105 | 14 | 65 | 22 | 4 | - | - | - | 82 800 |
| Green Isle township, Sibley County | 50 | 5 | 18 | 17 | 10 | - | - | - | 112 500 |
| Green Lake township, Kandiyohi County | 380 | - | 77 | 101 | 85 | 74 | 32 | 11 | 156 000 |
| Greenleaf township, Meeker County | 178 | 14 | 59 | 41 | 20 | 44 | - | - | 125 000 |
| Green Meadow township, Norman County | 12 | 6 | 2 | - | 4 | - | - | - | 70 000 |
| Green Prairie township, Morrison County | 130 | 11 | 55 | 47 | 17 | - | - | - | 99 500 |
| Greenvale township, Dakota County | 106 | 2 | 4 | 18 | 27 | 45 | 10 | - | 203 300 |
| Green Valley township, Becker County | 6 | - | 2 | - | 2 | 2 | - | - | 187 500 |
| Greenwald city, Stearns County | 75 | 14 | 53 | 5 | - | - | - | 3 | 73 800 |
| Greenway township, Itasca County | 550 | 252 | 241 | 22 | 19 | 12 | 4 | - | 52 400 |
| Greenwood township, Clearwater County | 8 | 8 | - | - | - | - | - | - | 30 000 |
| Greenwood city, Hennepin County | 251 | - | 8 | 31 | 34 | 24 | 61 | 93 | 379 200 |
| Greenwood township, St. Louis County | 348 | 13 | 47 | 74 | 60 | 82 | 63 | 9 | 185 300 |
| Gregory township, Mahanomen County | - | - | - | - | - | - | - | - | - |
| Grey Cloud Island township, Washington County | 84 | 3 | 14 | 23 | 24 | 10 | 10 | - | 154 200 |
| Grey Eagle city, Todd County | 102 | 47 | 47 | 4 | 4 | - | - | - | 53 300 |
| Grey Eagle township, Todd County | 122 | 20 | 41 | 33 | 12 | 14 | 2 | - | 100 000 |
| Grimstad township, Roseau County | 12 | 6 | 6 | - | - | - | - | - | 60 000 |
| Grove township, Stearns County | 55 | 3 | 18 | 22 | 11 | 1 | - | - | 108 600 |
| Grove City city, Meeker County | 147 | 47 | 84 | 16 | - | - | - | - | 61 800 |
| Grove Lake township, Pope County | 31 | 10 | 8 | 6 | 3 | 4 | - | - | 67 500 |
| Grove Park-Tilden township, Polk County | 56 | 9 | 22 | 17 | 2 | 4 | 2 | - | 94 000 |
| Grygla city, Marshall County | 52 | 27 | 25 | - | - | - | - | - | 47 500 |
| Gudrid township, Lake of the Woods County | 48 | 14 | 24 | 10 | - | - | - | - | 68 300 |
| Gully city, Polk County | 28 | 26 | 2 | - | - | - | - | - | 18 200 |
| Gully township, Polk County | 8 | 4 | 4 | - | - | - | - | - | 42 500 |
| Guthrie township, Hubbard County | 36 | 14 | 18 | 4 | - | - | - | - | 55 700 |
| Hackensack city, Cass County | 77 | 21 | 32 | 19 | 2 | 3 | - | - | 78 800 |
| Hadley city, Murray County | 30 | 23 | 7 | - | - | - | - | - | 32 500 |
| Hagali township, Beltrami County | 30 | 4 | 10 | 11 | 5 | - | - | - | 103 600 |
| Hagen township, Clay County | 4 | - | 2 | 2 | - | - | - | - | 90 000 |
| Halden township, St. Louis County | - | - | - | - | - | - | - | - | - |
| Hale township, McLeod County | 148 | 4 | 58 | 50 | 24 | 8 | 2 | 2 | 110 000 |
| Hallock city, Kittson County | 357 | 183 | 154 | 18 | - | 2 | - | - | 49 000 |
| Hallock township, Kittson County | 17 | 2 | 11 | 2 | 2 | 2 | - | - | 75 000 |
| Halma city, Kittson County | 18 | 16 | 2 | - | - | - | - | - | 21 300 |
| Halstad city, Norman County | 170 | 98 | 64 | 8 | - | - | - | - | 46 500 |
| Halstad township, Norman County | 12 | 6 | 6 | - | - | - | - | - | 50 000 |
| Hamburg city, Carver County | 159 | 2 | 52 | 83 | 21 | 1 | - | - | 114 200 |
| Hamden township, Becker County | 39 | 2 | 29 | 6 | 2 | - | - | - | 72 500 |
| Ham Lake city, Anoka County | 3 239 | 44 | 197 | 1 373 | 710 | 676 | 211 | 28 | 150 300 |
| Hamlin township, Lac qui Parle County | 23 | 6 | 11 | 2 | 4 | - | - | - | 61 300 |
| Hammer township, Yellow Medicine County | 24 | 16 | 2 | 2 | 2 | 2 | - | - | 37 500 |
| Hammond township, Polk County | 8 | - | 4 | 2 | - | 2 | - | - | 90 000 |
| Hammond city, Wabasha County | 43 | 22 | 15 | 4 | 2 | - | - | - | 49 600 |
| Hampden township, Kittson County | 6 | 4 | - | - | - | - | 2 | - | 37 500 |
| Hampton city, Dakota County | 124 | - | 32 | 71 | 16 | 5 | - | - | 120 300 |
| Hampton township, Dakota County | 154 | - | 6 | 35 | 35 | 63 | 12 | 3 | 201 200 |
| Hamre township, Beltrami County | - | - | - | - | - | - | - | - | - |
| Hancock township, Carver County | 36 | - | 2 | 12 | 5 | 14 | - | 3 | 175 000 |

Table 26. Home Value: 2000—Con.

[Data based on a sample (except Tables 65-68). For information on confidentiality protection, coverage, sampling error, and nonsampling error, see Appendix G. For location of definitions, see "How to Use This Census Report"]

| State County Place and County Subdivision | Specified owner- occupied housing units | Value of home | | | | | | | |
|--|---|-----------------------|----------------------------|------------------------------|------------------------------|------------------------------|------------------------------|----------------------|---------------------|
| | | Less than \$50,000 | \$50,000 to \$99,999 | \$100,000 to \$149,999 | \$150,000 to \$199,999 | \$200,000 to \$299,999 | \$300,000 to \$499,999 | \$500,000 or more | Median (dollars) |
| PLACE AND COUNTY SUBDIVISION—Con. | | | | | | | | | |
| Hancock city, Stevens County | 214 | 142 | 61 | 11 | - | - | - | - | 40 000 |
| Hangaard township, Clearwater County | - | - | - | - | - | - | - | - | - |
| Hanley Falls city, Yellow Medicine County | 75 | 63 | 10 | 2 | - | - | - | - | 29 000 |
| Hanover city | 349 | - | 16 | 100 | 116 | 90 | 25 | 2 | 170 000 |
| Hennepin County (part) | 80 | - | 2 | 12 | 38 | 22 | 4 | 2 | 184 200 |
| Wright County (part) | 269 | - | 14 | 88 | 78 | 68 | 21 | - | 165 000 |
| Hanska city, Brown County | 129 | 47 | 73 | 7 | - | 2 | - | - | 60 500 |
| Hansonville township, Lincoln County | 14 | 10 | 4 | - | - | - | - | - | 37 500 |
| Hantho township, Lac qui Parle County | 13 | 9 | 4 | - | - | - | - | - | 19 500 |
| Harding city, Morrison County | 17 | 12 | 5 | - | - | - | - | - | 45 000 |
| Hardwick city, Rock County | 71 | 48 | 21 | 2 | - | - | - | - | 31 800 |
| Harmony city, Fillmore County | 336 | 89 | 204 | 30 | 13 | - | - | - | 63 900 |
| Harmony township, Fillmore County | 16 | - | 12 | 2 | 2 | - | - | - | 80 000 |
| Harris city, Chisago County | 218 | 6 | 88 | 88 | 31 | 3 | 2 | - | 107 100 |
| Harris township, Itasca County | 868 | 64 | 280 | 237 | 132 | 122 | 7 | 26 | 114 900 |
| Harrison township, Kandiyohi County | 165 | 8 | 65 | 51 | 29 | 6 | 6 | - | 108 200 |
| Hart township, Winona County | 19 | - | 10 | 5 | 4 | - | - | - | 97 500 |
| Hartford township, Todd County | 78 | 8 | 48 | 14 | 8 | - | - | - | 75 800 |
| Hart Lake township, Hubbard County | 33 | 8 | 18 | 5 | 2 | - | - | - | 64 200 |
| Hartland city, Freeborn County | 95 | 36 | 54 | 5 | - | - | - | - | 63 100 |
| Hartland township, Freeborn County | 34 | 10 | 19 | 3 | 2 | - | - | - | 72 200 |
| Harvey township, Meeker County | 62 | 14 | 31 | 11 | 4 | 2 | - | - | 83 300 |
| Hassan township, Hennepin County | 545 | 2 | 26 | 141 | 168 | 180 | 26 | 2 | 171 900 |
| Hassan Valley township, McLeod County | 149 | 2 | 33 | 66 | 38 | 8 | 2 | - | 127 200 |
| Hastings city | 4 287 | 12 | 536 | 2 462 | 831 | 364 | 80 | 2 | 131 700 |
| Dakota County (part) | 4 287 | 12 | 536 | 2 462 | 831 | 364 | 80 | 2 | 131 700 |
| Washington County (part) | - | - | - | - | - | - | - | - | - |
| Hatfield city, Pipestone County | 8 | 6 | - | - | 2 | - | - | - | 20 000 |
| Haugen township, Aitkin County | 24 | 4 | 4 | - | 4 | 12 | - | - | 187 500 |
| Havana township, Steele County | 89 | - | 29 | 21 | 30 | 6 | 1 | 2 | 140 800 |
| Havelock township, Chippewa County | 26 | 12 | 10 | 2 | - | 2 | - | - | 52 500 |
| Haven township, Sherburne County | 449 | 10 | 85 | 171 | 117 | 60 | 6 | - | 131 800 |
| Haverhill township, Olmsted County | 328 | - | 32 | 57 | 63 | 102 | 64 | 10 | 211 300 |
| Hawk Creek township, Renville County | 27 | 6 | 17 | 4 | - | - | - | - | 69 200 |
| Hawley city, Clay County | 448 | 72 | 281 | 75 | 16 | - | 2 | 2 | 75 400 |
| Hawley township, Clay County | 81 | 3 | 30 | 36 | 12 | - | - | - | 111 700 |
| Hay Brook township, Kanabec County | 19 | 4 | 9 | 6 | - | - | - | - | 82 500 |
| Hay Creek township, Goodhue County | 111 | - | 16 | 18 | 19 | 33 | 25 | - | 206 600 |
| Hayes township, Swift County | 23 | 9 | 9 | 2 | 2 | - | - | 1 | 58 300 |
| Hayfield city, Dodge County | 338 | 41 | 223 | 54 | 18 | 2 | - | - | 83 700 |
| Hayfield township, Dodge County | 66 | 4 | 30 | 20 | 6 | 6 | - | - | 95 000 |
| Hay Lake UT, St. Louis County | 14 | 6 | 4 | 4 | - | - | - | - | 65 000 |
| Hayland township, Mille Lacs County | 28 | 2 | 14 | 6 | 4 | - | - | 2 | 88 000 |
| Hayward city, Freeborn County | 87 | 37 | 43 | 5 | 2 | - | - | - | 54 300 |
| Hayward township, Freeborn County | 65 | 7 | 33 | 9 | 13 | 3 | - | - | 92 500 |
| Hazel Run city, Yellow Medicine County | 23 | 17 | 6 | - | - | - | - | - | 16 300 |
| Hazel Run township, Yellow Medicine County | 31 | 2 | 14 | 12 | 2 | 1 | - | - | 88 800 |
| Hazelton township, Aitkin County | 159 | 5 | 65 | 37 | 31 | 13 | 8 | - | 109 900 |
| Hazelton township, Kittson County | 17 | 17 | - | - | - | - | - | - | 24 600 |
| Hector city, Renville County | 401 | 170 | 204 | 23 | 4 | - | - | - | 56 200 |
| Hector township, Renville County | 43 | 11 | 28 | 4 | - | - | - | - | 71 700 |
| Hegbert township, Swift County | 12 | 8 | 2 | - | - | - | - | 2 | 25 000 |
| Hegne township, Norman County | 5 | - | 5 | - | - | - | - | - | 58 300 |
| Heidelberg city, Le Sueur County | 20 | - | 10 | 8 | 2 | - | - | - | 95 000 |
| Heier township, Mahnomon County | 6 | 4 | 2 | - | - | - | - | - | 45 000 |
| Height of Land township, Becker County | 75 | 11 | 40 | 11 | 6 | 7 | - | - | 83 100 |
| Heikkala Lake UT, St. Louis County | 61 | 21 | 30 | 2 | 8 | - | - | - | 57 900 |
| Helen township, McLeod County | 133 | 1 | 24 | 59 | 32 | 14 | 3 | - | 137 500 |
| Helena township, Scott County | 202 | - | 6 | 63 | 62 | 46 | 23 | 2 | 172 200 |
| Helga township, Hubbard County | 125 | 12 | 55 | 38 | 8 | 10 | 2 | - | 97 000 |
| Helgeland township, Polk County | 2 | - | - | 2 | - | - | - | - | 112 500 |
| Henderson city, Sibley County | 233 | 34 | 149 | 40 | 5 | 5 | - | - | 80 500 |
| Henderson township, Sibley County | 80 | 2 | 20 | 39 | 11 | 8 | - | - | 118 000 |
| Hendricks city, Lincoln County | 227 | 154 | 69 | - | 4 | - | - | - | 39 200 |
| Hendricks township, Lincoln County | 28 | 10 | 12 | 2 | 2 | - | - | 2 | 85 000 |
| Hendrickson township, Hubbard County | 24 | 6 | 14 | 2 | 2 | - | - | - | 68 000 |
| Hendrum city, Norman County | 92 | 58 | 29 | 3 | 2 | - | - | - | 37 700 |
| Hendrum township, Norman County | 15 | - | 11 | 2 | 2 | - | - | - | 86 100 |
| Henning city, Otter Tail County | 216 | 107 | 107 | - | 2 | - | - | - | 50 400 |
| Henning township, Otter Tail County | 23 | 4 | 11 | 8 | - | - | - | - | 77 500 |
| Henrietta township, Hubbard County | 313 | 9 | 139 | 81 | 36 | 36 | 10 | 2 | 104 300 |
| Henrietta city, Pine County | 13 | 4 | 9 | - | - | - | - | - | 65 000 |
| Henryville township, Renville County | 45 | 18 | 17 | 8 | - | - | - | 2 | 59 000 |
| Hereim township, Roseau County | 26 | 15 | 11 | - | - | - | - | - | 31 700 |
| Herman city, Grant County | 156 | 100 | 54 | 2 | - | - | - | - | 40 000 |
| Hermantown city, St. Louis County | 1 624 | 61 | 594 | 590 | 176 | 174 | 20 | 9 | 109 600 |
| Heron Lake city, Jackson County | 224 | 163 | 59 | - | - | 2 | - | - | 33 800 |
| Heron Lake township, Jackson County | 62 | 16 | 25 | 15 | 4 | - | - | 2 | 86 700 |
| Hersey township, Nobles County | 36 | 10 | 10 | 16 | - | - | - | - | 90 000 |
| Hewitt city, Todd County | 63 | 49 | 11 | 3 | - | - | - | - | 26 300 |
| Hibbing city, St. Louis County | 4 573 | 1 570 | 2 445 | 442 | 82 | 21 | 5 | 8 | 61 600 |
| Hickory township, Pennington County | 8 | 6 | 2 | - | - | - | - | - | 37 500 |
| Higdem township, Polk County | 11 | 2 | 7 | 2 | - | - | - | - | 72 500 |
| High Forest township, Olmsted County | 185 | 2 | 26 | 58 | 68 | 25 | 6 | - | 153 900 |
| Highland township, Wabasha County | 30 | 4 | 6 | 12 | 2 | 6 | - | - | 120 800 |
| Highland Grove township, Clay County | 32 | 4 | 26 | 2 | - | - | - | - | 72 700 |
| Highlanding township, Pennington County | 14 | 10 | 4 | - | - | - | - | - | 37 500 |

Table 26. Home Value: 2000—Con.

[Data based on a sample (except Tables 65-68). For information on confidentiality protection, coverage, sampling error, and nonsampling error, see Appendix G. For location of definitions, see "How to Use This Census Report"]

| State County Place and County Subdivision | Specified owner- occupied housing units | Value of home | | | | | | | |
|--|---|-----------------------|----------------------------|------------------------------|------------------------------|------------------------------|------------------------------|----------------------|---------------------|
| | | Less than \$50,000 | \$50,000 to \$99,999 | \$100,000 to \$149,999 | \$150,000 to \$199,999 | \$200,000 to \$299,999 | \$300,000 to \$499,999 | \$500,000 or more | Median (dollars) |
| PLACE AND COUNTY SUBDIVISION—Con. | | | | | | | | | |
| Highwater township, Cottonwood County | 21 | 5 | 9 | 5 | - | 2 | - | - | 82 500 |
| Hill township, Kittson County | 2 | 2 | - | - | - | - | - | - | 37 500 |
| Hill City city, Aitkin County | 87 | 61 | 15 | 9 | - | - | 2 | - | 39 200 |
| Hill Lake township, Aitkin County | 70 | 9 | 22 | 24 | 6 | 9 | - | - | 106 700 |
| Hillman township, Kanabec County | 34 | 13 | 16 | 3 | - | 2 | - | - | 64 400 |
| Hillman city, Morrison County | 5 | 2 | 3 | - | - | - | - | - | 61 700 |
| Hillman township, Morrison County | 5 | - | 5 | - | - | - | - | - | 81 700 |
| Hill River township, Polk County | 8 | 5 | 3 | - | - | - | - | - | 33 300 |
| Hills city, Rock County | 172 | 48 | 113 | 8 | - | 3 | - | - | 63 100 |
| Hillsdale township, Winona County | 54 | 2 | 17 | 16 | 9 | 10 | - | - | 120 000 |
| Hilltop city, Anoka County | 20 | 8 | 10 | 2 | - | - | - | - | 55 000 |
| Hinckley city, Pine County | 299 | 46 | 188 | 51 | 12 | 2 | - | - | 79 500 |
| Hinckley township, Pine County | 69 | 12 | 27 | 24 | 2 | 4 | - | - | 95 500 |
| Hines township, Beltrami County | 98 | 27 | 48 | 9 | 12 | 2 | - | - | 71 700 |
| Hiram township, Cass County | 97 | - | 22 | 19 | 14 | 28 | 14 | - | 165 600 |
| Hitterdal city, Clay County | 58 | 41 | 17 | - | - | - | - | - | 40 800 |
| Hobart township, Otter Tail County | 148 | 8 | 49 | 32 | 33 | 12 | 14 | - | 119 300 |
| Hodges township, Stevens County | 40 | 5 | 22 | 7 | 2 | 4 | - | - | 77 500 |
| Hoff township, Pope County | 15 | 9 | 2 | 4 | - | - | - | - | 47 900 |
| Hoffman city, Grant County | 185 | 101 | 71 | 9 | 4 | - | - | - | 47 300 |
| Hokah city, Houston County | 147 | 34 | 95 | 15 | 3 | - | - | - | 71 100 |
| Hokah township, Houston County | 118 | 3 | 42 | 45 | 22 | 4 | 2 | - | 119 400 |
| Holden township, Goodhue County | 43 | - | 8 | 14 | 14 | 5 | 2 | - | 149 000 |
| Holding township, Stearns County | 92 | 3 | 48 | 33 | 6 | - | - | 2 | 97 400 |
| Holdingford city, Stearns County | 205 | 31 | 132 | 40 | 2 | - | - | - | 77 000 |
| Holland township, Kandiyohi County | 50 | 6 | 29 | 13 | 2 | - | - | - | 76 000 |
| Holland city, Pipestone County | 81 | 63 | 18 | - | - | - | - | - | 33 800 |
| Hollandale city, Freeborn County | 87 | 23 | 48 | 14 | 2 | - | - | - | 74 200 |
| Holloway city, Swift County | 32 | 22 | 10 | - | - | - | - | - | 35 000 |
| Holly township, Murray County | 13 | 11 | - | - | - | 2 | - | - | 45 000 |
| Hollywood township, Carver County | 118 | - | 16 | 54 | 28 | 18 | 2 | - | 141 900 |
| Holmes City township, Douglas County | 145 | 10 | 41 | 42 | 29 | 17 | 6 | - | 122 400 |
| Holmesville township, Becker County | 59 | 8 | 24 | 19 | 4 | 4 | - | - | 81 700 |
| Holst township, Clearwater County | 21 | 5 | 9 | 4 | - | 3 | - | - | 72 500 |
| Holt township, Fillmore County | 20 | 6 | 7 | 4 | - | 3 | - | - | 90 000 |
| Holt city, Marshall County | 18 | 16 | - | 2 | - | - | - | - | 27 500 |
| Holt township, Marshall County | 2 | - | 2 | - | - | - | - | - | 75 000 |
| Holy Cross township, Clay County | 25 | - | 8 | 13 | 2 | - | 2 | - | 112 500 |
| Holyoke township, Carlton County | 10 | 4 | 2 | 2 | 2 | - | - | - | 75 000 |
| Home township, Brown County | 119 | 6 | 32 | 57 | 17 | 5 | 2 | - | 119 200 |
| Home Brook township, Cass County | - | - | - | - | - | - | - | - | - |
| Home Lake township, Norman County | 22 | 20 | 2 | - | - | - | - | - | 28 800 |
| Homer township, Winona County | 296 | 3 | 86 | 104 | 58 | 39 | 4 | 2 | 129 900 |
| Homestead township, Otter Tail County | 31 | 6 | 17 | 6 | 2 | - | - | - | 88 800 |
| Honner township, Redwood County | 20 | - | 6 | - | 10 | 4 | - | - | 181 300 |
| Hope township, Lincoln County | 32 | 2 | 21 | 7 | 2 | - | - | - | 83 000 |
| Hopkins city, Hennepin County | 2 651 | 19 | 564 | 1 128 | 389 | 270 | 225 | 56 | 132 400 |
| Hornet township, Beltrami County | 14 | 7 | 7 | - | - | - | - | - | 65 000 |
| Horton township, Stevens County | 15 | 4 | 5 | 2 | 2 | - | - | 2 | 92 500 |
| Houston city, Houston County | 251 | 73 | 167 | 11 | - | - | - | - | 62 200 |
| Houston township, Houston County | 55 | 2 | 40 | 11 | 2 | - | - | - | 90 300 |
| Howard Lake city, Wright County | 423 | 22 | 210 | 130 | 39 | 18 | 4 | - | 96 400 |
| Hoyt Lakes city, St. Louis County | 822 | 635 | 174 | 4 | 9 | - | - | - | 39 100 |
| Hubbard township, Hubbard County | 179 | 20 | 38 | 47 | 28 | 29 | 17 | - | 133 200 |
| Hubbard township, Polk County | 13 | 1 | 4 | 6 | - | - | - | 2 | 109 400 |
| Hudson township, Douglas County | 143 | 13 | 43 | 36 | 32 | 17 | 2 | - | 130 300 |
| Hugo city, Washington County | 1 527 | 7 | 87 | 695 | 369 | 216 | 106 | 47 | 148 800 |
| Humboldt township, Clay County | 35 | 4 | 16 | 13 | 2 | - | - | - | 93 800 |
| Humboldt city, Kittson County | 17 | 17 | - | - | - | - | - | - | 17 900 |
| Hunter township, Jackson County | 45 | 12 | 27 | 6 | - | - | - | - | 58 800 |
| Huntersville township, Wadena County | 6 | 2 | - | 2 | - | 2 | - | - | 112 500 |
| Huntly township, Marshall County | 4 | - | 2 | 2 | - | - | - | - | 85 000 |
| Huntsville township, Polk County | 135 | 5 | 58 | 47 | 14 | 11 | - | - | 105 100 |
| Hush Lake UT, St. Louis County | - | - | - | - | - | - | - | - | - |
| Huss township, Roseau County | 5 | 2 | - | 3 | - | - | - | - | 129 200 |
| Hutchinson city, McLeod County | 3 054 | 50 | 1 234 | 1 235 | 342 | 135 | 56 | 2 | 108 200 |
| Hutchinson township, McLeod County | 239 | - | 51 | 90 | 63 | 28 | 7 | - | 139 000 |
| Hyde Park township, Wabasha County | 20 | 3 | 9 | 8 | - | - | - | - | 90 000 |
| Ida township, Douglas County | 250 | - | 50 | 85 | 63 | 39 | 13 | - | 143 600 |
| Ideal township, Crow Wing County | 328 | 2 | 37 | 66 | 45 | 66 | 88 | 24 | 220 600 |
| Idun township, Aitkin County | 22 | 10 | 7 | 3 | 2 | - | - | - | 55 000 |
| Ihlen city, Pipestone County | 28 | 20 | 8 | - | - | - | - | - | 35 000 |
| Independence city, Hennepin County | 693 | - | 16 | 74 | 147 | 254 | 142 | 60 | 234 900 |
| Indian Lake township, Nobles County | 49 | 11 | 24 | 10 | 4 | - | - | - | 75 000 |
| Industrial township, St. Louis County | 56 | 9 | 19 | 23 | 2 | 3 | - | - | 100 000 |
| Inguadona township, Cass County | 53 | 3 | 2 | 21 | 21 | 6 | - | - | 150 700 |
| Inman township, Otter Tail County | 18 | 3 | 13 | 2 | - | - | - | - | 67 500 |
| International Falls city, Koochiching County | 1 851 | 763 | 886 | 165 | 22 | 8 | - | 7 | 57 200 |
| Inver Grove Heights city, Dakota County | 7 226 | 43 | 912 | 3 014 | 1 441 | 1 305 | 427 | 84 | 144 800 |
| Iona city, Murray County | 61 | 54 | 7 | - | - | - | - | - | 29 300 |
| Iona township, Murray County | 14 | 4 | 8 | - | - | 2 | - | - | 62 500 |
| Iona township, Todd County | 17 | 13 | 4 | - | - | - | - | - | 24 500 |
| Iosco township, Waseca County | 131 | 3 | 32 | 42 | 31 | 23 | - | - | 139 700 |
| Irondale township, Crow Wing County | 233 | 16 | 100 | 67 | 30 | 12 | 8 | - | 100 300 |
| Iron Junction city, St. Louis County | 36 | 25 | 11 | - | - | - | - | - | 37 200 |
| Iron Range township, Itasca County | 163 | 63 | 62 | 25 | 13 | - | - | - | 62 000 |
| Ironton city, Crow Wing County | 131 | 49 | 77 | 5 | - | - | - | - | 57 200 |
| Irving township, Kandiyohi County | 174 | 5 | 39 | 54 | 30 | 32 | 12 | 2 | 139 400 |
| Isanti city, Isanti County | 590 | 2 | 289 | 280 | 15 | 4 | - | - | 100 500 |

Table 26. Home Value: 2000—Con.

[Data based on a sample (except Tables 65-68). For information on confidentiality protection, coverage, sampling error, and nonsampling error, see Appendix G. For location of definitions, see "How to Use This Census Report"]

| State County Place and County Subdivision | Specified owner- occupied housing units | Value of home | | | | | | | |
|---|---|-----------------------|----------------------------|------------------------------|------------------------------|------------------------------|------------------------------|----------------------|---------------------|
| | | Less than \$50,000 | \$50,000 to \$99,999 | \$100,000 to \$149,999 | \$150,000 to \$199,999 | \$200,000 to \$299,999 | \$300,000 to \$499,999 | \$500,000 or more | Median (dollars) |
| PLACE AND COUNTY SUBDIVISION—Con. | | | | | | | | | |
| Isanti township, Isanti County | 532 | - | 137 | 248 | 101 | 38 | 4 | 4 | 127 600 |
| Island Lake township, Lyon County | 18 | 2 | 11 | 3 | 2 | - | - | - | 78 600 |
| Island Lake township, Mahnomom County | 31 | 13 | 7 | 6 | 5 | - | - | - | 55 000 |
| Isle city, Mille Lacs County | 187 | 31 | 97 | 37 | 20 | 2 | - | - | 74 800 |
| Isle Harbor township, Mille Lacs County | 84 | 2 | 32 | 36 | 7 | 7 | - | - | 109 500 |
| Itasca township, Clearwater County | 8 | 4 | 2 | 2 | - | - | - | - | 50 000 |
| Ivanhoe city, Lincoln County | 197 | 139 | 56 | - | 2 | - | - | - | 39 000 |
| Jackson city, Jackson County | 985 | 327 | 499 | 116 | 28 | 9 | 6 | - | 61 000 |
| Jackson township, Scott County | 134 | - | - | 15 | 40 | 73 | 6 | - | 210 000 |
| Jadis township, Roseau County | 76 | 5 | 43 | 18 | 10 | - | - | - | 86 300 |
| Jamestown township, Blue Earth County | 159 | 8 | 19 | 53 | 31 | 34 | 14 | - | 149 600 |
| Janesville city, Waseca County | 597 | 67 | 390 | 104 | 26 | 10 | - | - | 84 300 |
| Janesville township, Waseca County | 84 | 8 | 24 | 21 | 20 | 11 | - | - | 119 200 |
| Janette Lake UT, St. Louis County | 51 | 9 | 26 | 16 | - | - | - | - | 88 500 |
| Jasper city | 204 | 158 | 46 | - | - | - | - | - | 34 300 |
| Pipetstone County (part) | 188 | 147 | 41 | - | - | - | - | - | 33 800 |
| Rock County (part) | 16 | 11 | 5 | - | - | - | - | - | 44 000 |
| Jay township, Martin County | 45 | 16 | 19 | 4 | 3 | - | - | 3 | 71 000 |
| Jeffers city, Cottonwood County | 135 | 125 | 8 | 2 | - | - | - | - | 23 900 |
| Jefferson township, Houston County | 8 | - | 8 | - | - | - | - | - | 60 000 |
| Jenkins city, Crow Wing County | 47 | 10 | 25 | 6 | 4 | - | - | - | 69 600 |
| Jenkins township, Crow Wing County | 101 | - | 8 | 19 | 35 | 21 | 14 | 4 | 184 000 |
| Jessenland township, Sibley County | 62 | 4 | 20 | 15 | 13 | 6 | 4 | - | 121 900 |
| Jevne township, Aitkin County | 39 | 9 | 13 | 6 | 5 | 3 | 3 | - | 96 400 |
| Jewett UT, Aitkin County | - | - | - | - | - | - | - | - | - |
| Jo Daviess township, Faribault County | 54 | 25 | 26 | 3 | - | - | - | - | 53 300 |
| Johnson city, Big Stone County | 12 | 8 | 4 | - | - | - | - | - | 27 500 |
| Johnson township, Polk County | - | - | - | - | - | - | - | - | - |
| Johnsonville township, Redwood County | 10 | 4 | 4 | 2 | - | - | - | - | 63 300 |
| Jones township, Beltrami County | 15 | 4 | 10 | 1 | - | - | - | - | 78 800 |
| Jordan township, Fillmore County | 37 | 3 | 5 | 19 | 5 | 5 | - | - | 121 900 |
| Jordan city, Scott County | 842 | 39 | 214 | 323 | 241 | 25 | - | - | 126 800 |
| Judson township, Blue Earth County | 116 | 14 | 54 | 30 | 13 | 5 | - | - | 92 300 |
| Jupiter township, Kittson County | 16 | 6 | 10 | - | - | - | - | - | 60 000 |
| Kabetogama UT, St. Louis County | 32 | - | 5 | 6 | 11 | 10 | - | - | 186 400 |
| Kalevala township, Carlton County | 13 | 7 | 4 | 2 | - | - | - | - | 38 800 |
| Kalmar township, Olmsted County | 186 | 8 | 32 | 61 | 48 | 30 | 2 | 5 | 145 500 |
| Kanabec township, Kanabec County | 68 | 22 | 26 | 18 | 2 | - | - | - | 60 000 |
| Kanaranz township, Rock County | 52 | 17 | 24 | 4 | 3 | 4 | - | - | 57 500 |
| Kandiyohi city, Kandiyohi County | 126 | 16 | 97 | 13 | - | - | - | - | 76 700 |
| Kandiyohi township, Kandiyohi County | 127 | 7 | 57 | 48 | 8 | 7 | - | - | 99 800 |
| Kandota township, Todd County | 116 | 2 | 51 | 31 | 22 | 6 | 2 | 2 | 112 500 |
| Karlstad city, Kittson County | 177 | 94 | 83 | - | - | - | - | - | 47 300 |
| Kasota city, Le Sueur County | 188 | 33 | 108 | 43 | 2 | 2 | - | - | 79 500 |
| Kasota township, Le Sueur County | 385 | 10 | 61 | 141 | 99 | 56 | 18 | - | 144 300 |
| Kasson city, Dodge County | 1 094 | 22 | 454 | 483 | 118 | 11 | 6 | - | 107 400 |
| Kathio township, Mille Lacs County | 235 | 43 | 95 | 60 | 29 | 4 | 4 | - | 89 800 |
| Keene township, Clay County | 10 | 3 | 5 | - | 2 | - | - | - | 80 000 |
| Keewatin city, Itasca County | 358 | 241 | 106 | 8 | 3 | - | - | - | 40 900 |
| Kego township, Cass County | 97 | 7 | 22 | 25 | 22 | 21 | - | - | 142 800 |
| Kelliher city, Beltrami County | 45 | 35 | 10 | - | - | - | - | - | 30 800 |
| Kelliher township, Beltrami County | 5 | 2 | 3 | - | - | - | - | - | 91 700 |
| Kellogg city, Wabasha County | 115 | 27 | 67 | 21 | - | - | - | - | 71 200 |
| Kelsey township, St. Louis County | 14 | 4 | 10 | - | - | - | - | - | 67 500 |
| Kelso township, Sibley County | 46 | 2 | 27 | 11 | 4 | 2 | - | - | 90 000 |
| Kennedy city, Kittson County | 82 | 62 | 20 | - | - | - | - | - | 22 000 |
| Kenneth city, Rock County | 25 | 25 | - | - | - | - | - | - | 21 100 |
| Kensington city, Douglas County | 85 | 60 | 20 | 5 | - | - | - | - | 37 500 |
| Kent city, Wilkin County | 28 | 20 | 6 | 2 | - | - | - | - | 37 500 |
| Kenyon city, Goodhue County | 463 | 29 | 288 | 117 | 23 | 6 | - | - | 87 600 |
| Kenyon township, Goodhue County | 51 | 4 | 21 | 13 | 6 | 2 | 5 | - | 102 500 |
| Kerkhoven city, Swift County | 225 | 77 | 126 | 14 | 8 | - | - | - | 59 100 |
| Kerkhoven township, Swift County | 25 | 3 | 16 | 6 | - | - | - | - | 74 200 |
| Kerrick city, Pine County | 16 | 5 | 9 | 2 | - | - | - | - | 56 000 |
| Kerrick township, Pine County | 27 | 7 | 14 | 4 | - | - | - | 2 | 68 100 |
| Kertsonville township, Polk County | 24 | 7 | 9 | 4 | - | 4 | - | - | 75 000 |
| Kettle River city, Carlton County | 46 | 25 | 19 | 2 | - | - | - | - | 46 000 |
| Kettle River township, Pine County | 47 | 3 | 16 | 19 | 4 | 3 | 2 | - | 108 700 |
| Keystone township, Polk County | 20 | 4 | 14 | 2 | - | - | - | - | 88 000 |
| Kiel township, Lake of the Woods County | - | - | - | - | - | - | - | - | - |
| Kiester city, Faribault County | 192 | 143 | 40 | 5 | 2 | - | 2 | - | 32 800 |
| Kiester township, Faribault County | 61 | 34 | 25 | 2 | - | - | - | - | 46 100 |
| Kildare township, Swift County | 32 | 6 | 16 | - | 2 | 4 | - | 4 | 76 700 |
| Kilkenny city, Le Sueur County | 51 | 26 | 23 | 2 | - | - | - | - | 48 800 |
| Kilkenny township, Le Sueur County | 64 | 4 | 14 | 36 | 8 | 2 | - | - | 115 200 |
| Kimball township, Jackson County | 20 | 3 | 11 | 4 | 2 | - | - | - | 85 000 |
| Kimball city, Stearns County | 137 | 25 | 97 | 11 | 4 | - | - | - | 73 600 |
| Kimberly township, Aitkin County | 29 | 7 | 9 | 7 | 4 | - | 2 | - | 92 500 |
| Kinbrae city, Nobles County | 7 | 7 | - | - | - | - | - | - | 23 800 |
| King township, Polk County | 13 | 4 | 7 | 2 | - | - | - | - | 81 700 |
| Kinghurst township, Itasca County | 24 | 5 | 15 | 2 | - | 2 | - | - | 80 000 |
| Kingman township, Renville County | 27 | 9 | 13 | 5 | - | - | - | - | 56 400 |
| Kingston city, Meeker County | 32 | 12 | 18 | 2 | - | - | - | - | 60 000 |
| Kingston township, Meeker County | 170 | 8 | 64 | 54 | 30 | 12 | 2 | - | 110 200 |
| Kinney city, St. Louis County | 46 | 36 | 4 | 4 | - | 2 | - | - | 36 100 |
| Kintire township, Redwood County | 28 | 9 | 13 | 2 | 4 | - | - | - | 72 500 |
| Knife Lake township, Kanabec County | 181 | 5 | 48 | 85 | 31 | 7 | 3 | 2 | 116 200 |
| Knute township, Polk County | 71 | 15 | 21 | 23 | 5 | 7 | - | - | 98 300 |

Table 26. Home Value: 2000—Con.

[Data based on a sample (except Tables 65-68). For information on confidentiality protection, coverage, sampling error, and nonsampling error, see Appendix G. For location of definitions, see "How to Use This Census Report"]

| State County Place and County Subdivision | Specified owner- occupied housing units | Value of home | | | | | | | |
|---|---|-----------------------|----------------------------|------------------------------|------------------------------|------------------------------|------------------------------|----------------------|---------------------|
| | | Less than \$50,000 | \$50,000 to \$99,999 | \$100,000 to \$149,999 | \$150,000 to \$199,999 | \$200,000 to \$299,999 | \$300,000 to \$499,999 | \$500,000 or more | Median (dollars) |
| PLACE AND COUNTY SUBDIVISION—Con. | | | | | | | | | |
| Kragero township, Chippewa County | 20 | 6 | 8 | 6 | - | - | - | - | 80 000 |
| Kragnes township, Clay County | 54 | 5 | 30 | 19 | - | - | - | - | 91 100 |
| Krain township, Stearns County | 65 | 11 | 20 | 17 | 17 | - | - | - | 102 900 |
| Kratka township, Pennington County | 8 | 4 | 4 | - | - | - | - | - | 65 000 |
| Kroschel township, Kanabec County | 29 | 3 | 10 | 15 | 1 | - | - | - | 102 500 |
| Kugler township, St. Louis County | 26 | 7 | 19 | - | - | - | - | - | 71 800 |
| Kurtz township, Clay County | 79 | - | 27 | 19 | 18 | 12 | - | 3 | 137 500 |
| Lac qui Parle township, Lac qui Parle County | 18 | 9 | 7 | 2 | - | - | - | - | 50 000 |
| La Crescent city | 1 313 | 18 | 581 | 452 | 153 | 64 | 45 | - | 104 900 |
| Houston County (part) | 1 313 | 18 | 581 | 452 | 153 | 64 | 45 | - | 104 900 |
| Winona County (part) | - | - | - | - | - | - | - | - | - |
| La Crescent township, Houston County | 373 | 6 | 74 | 169 | 74 | 46 | 4 | - | 135 000 |
| La Crosse township, Jackson County | 28 | 6 | 14 | 2 | 4 | - | 2 | - | 82 500 |
| Lafayette city, Nicollet County | 136 | 37 | 92 | 7 | - | - | - | - | 68 300 |
| Lafayette township, Nicollet County | 120 | 8 | 38 | 19 | 26 | 27 | 2 | - | 136 100 |
| La Garde township, Mahanomen County | 13 | 6 | 7 | - | - | - | - | - | 51 000 |
| La Grand township, Douglas County | 1 079 | 13 | 342 | 306 | 238 | 138 | 42 | - | 129 100 |
| Lake township, Roseau County | 292 | 16 | 201 | 54 | 15 | 6 | - | - | 85 000 |
| Lake township, Wabasha County | 75 | 8 | 6 | 36 | 9 | 12 | 4 | - | 137 000 |
| Lake Alice township, Hubbard County | 10 | 4 | 4 | - | 2 | - | - | - | 52 500 |
| Lake Andrew township, Kandiyohi County | 256 | - | 62 | 80 | 51 | 49 | 14 | - | 141 700 |
| Lake Belt township, Martin County | 48 | 18 | 26 | - | - | - | 4 | - | 78 000 |
| Lake Benton city, Lincoln County | 234 | 153 | 71 | 10 | - | - | - | - | 39 300 |
| Lake Benton township, Lincoln County | 35 | 12 | 10 | 9 | - | 2 | 2 | - | 75 500 |
| Lake Bronson city, Kittson County | 80 | 78 | 2 | - | - | - | - | - | 20 900 |
| Lake City city | 1 310 | 50 | 620 | 436 | 125 | 66 | 7 | 6 | 99 100 |
| Goodhue County (part) | 146 | - | 28 | 58 | 27 | 24 | 5 | 4 | 123 900 |
| Wabasha County (part) | 1 164 | 50 | 592 | 378 | 98 | 42 | 2 | 2 | 96 300 |
| Lake Crystal city, Blue Earth County | 617 | 68 | 366 | 141 | 38 | 4 | - | - | 83 300 |
| Lake Edwards township, Crow Wing County | 440 | 35 | 101 | 110 | 85 | 78 | 28 | 3 | 134 900 |
| Lake Elizabeth township, Kandiyohi County | 24 | 6 | 11 | 2 | 3 | - | - | 2 | 68 300 |
| Lake Elmo city, Washington County | 1 676 | 7 | 115 | 189 | 366 | 577 | 355 | 67 | 225 900 |
| Lake Emma township, Hubbard County | 244 | 18 | 34 | 51 | 54 | 65 | 20 | 2 | 167 600 |
| Lake Eunice township, Becker County | 233 | 16 | 62 | 85 | 40 | 26 | 4 | - | 124 700 |
| Lakefield city, Jackson County | 576 | 338 | 221 | 13 | 4 | - | - | - | 44 600 |
| Lake Fremont township, Martin County | 23 | 10 | 9 | - | - | - | - | - | 63 000 |
| Lake George township, Hubbard County | 62 | 18 | 14 | 19 | 4 | 7 | - | - | 95 000 |
| Lake George township, Stearns County | 23 | 5 | 12 | 4 | 2 | - | - | - | 90 800 |
| Lake Grove township, Mahanomen County | 4 | 2 | 2 | - | - | - | - | - | 50 000 |
| Lake Hanska township, Brown County | 58 | 7 | 17 | 13 | 11 | 5 | - | 5 | 125 000 |
| Lake Hattie township, Hubbard County | 5 | 2 | 3 | - | - | - | - | - | 71 700 |
| Lake Henry city, Stearns County | 23 | 6 | 17 | - | - | - | - | - | 59 200 |
| Lake Henry township, Stearns County | 13 | 7 | - | 2 | 1 | 3 | - | - | 39 200 |
| Lake Ida township, Norman County | 17 | 5 | 12 | - | - | - | - | - | 54 400 |
| Lake Jessie township, Itasca County | 58 | 5 | 18 | 16 | 10 | 9 | - | - | 121 400 |
| Lake Johanna township, Pope County | 10 | 4 | 4 | - | 2 | - | - | - | 75 000 |
| Lakeland city, Washington County | 626 | 3 | 34 | 269 | 217 | 60 | 40 | 3 | 151 100 |
| Lakeland Shores city, Washington County | 109 | - | 5 | 20 | 26 | 27 | 24 | 7 | 217 500 |
| Lake Lillian city, Kandiyohi County | 99 | 60 | 35 | 4 | - | - | - | - | 43 800 |
| Lake Lillian township, Kandiyohi County | 37 | 1 | 19 | 15 | - | 2 | - | - | 98 600 |
| Lake Marshall township, Lyon County | 119 | 2 | 27 | 46 | 25 | 13 | 4 | 2 | 123 100 |
| Lake Mary township, Douglas County | 181 | 7 | 56 | 78 | 30 | 10 | - | - | 113 500 |
| Lake No. 1 UT, Lake County | 43 | 8 | 21 | 9 | - | 5 | - | - | 59 600 |
| Lake No. 2 UT, Lake County | 327 | 16 | 135 | 114 | 34 | 8 | 20 | - | 105 800 |
| Lake Park city, Becker County | 166 | 58 | 94 | 14 | - | - | - | - | 63 800 |
| Lake Park township, Becker County | 50 | 10 | 31 | 6 | 3 | - | - | - | 76 000 |
| Lake Pleasant township, Red Lake County | 10 | 1 | 7 | 2 | - | - | - | - | 88 000 |
| Lakeport township, Hubbard County | 149 | 20 | 49 | 36 | 23 | 17 | 4 | - | 105 700 |
| Lake Prairie township, Nicollet County | 110 | 2 | 31 | 44 | 14 | 19 | - | - | 122 000 |
| Lake St. Croix Beach city, Washington County | 379 | 8 | 118 | 137 | 69 | 40 | 7 | - | 120 900 |
| Lake Sarah township, Murray County | 86 | 10 | 27 | 22 | 16 | 11 | - | - | 112 500 |
| Lake Shore city, Cass County | 333 | 7 | 45 | 41 | 42 | 91 | 77 | 30 | 238 400 |
| Lake Shore township, Lac qui Parle County | 28 | 19 | 7 | - | - | - | - | 2 | 38 100 |
| Lakeside township, Aitkin County | 131 | 5 | 34 | 44 | 27 | 17 | 4 | - | 129 200 |
| Lakeside township, Cottonwood County | 55 | 15 | 24 | 13 | - | 3 | - | - | 67 200 |
| Lake Stay township, Lincoln County | 14 | 9 | 3 | 2 | - | - | - | - | 37 500 |
| Laketown township, Carver County | 433 | - | 7 | 97 | 160 | 90 | 63 | 16 | 180 800 |
| Lake Valley township, Traverse County | 44 | 7 | 29 | 4 | 2 | 2 | - | - | 77 000 |
| Lake View township, Becker County | 405 | 35 | 109 | 125 | 71 | 55 | 8 | 2 | 125 900 |
| Lakeview township, Carlton County | 35 | 7 | 18 | 8 | 2 | - | - | - | 81 300 |
| Lakeville city, Dakota County | 11 047 | 52 | 339 | 3 429 | 3 428 | 2 770 | 948 | 81 | 170 400 |
| Lake Wilson city, Murray County | 111 | 98 | 13 | - | - | - | - | - | 22 200 |
| Lakewood township, Lake of the Woods County | 15 | 7 | 8 | - | - | - | - | - | 90 600 |
| Lakewood township, St. Louis County | 279 | 27 | 81 | 105 | 39 | 25 | 2 | - | 114 900 |
| Lakin township, Morrison County | 4 | - | 2 | - | 2 | - | - | - | 120 000 |
| Lambert township, Red Lake County | 13 | 9 | 4 | - | - | - | - | - | 32 500 |
| Lamberton city, Redwood County | 297 | 211 | 86 | - | - | - | - | - | 34 000 |
| Lamberton township, Redwood County | 27 | 10 | 13 | 2 | - | - | 2 | - | 67 500 |
| Lammers township, Beltrami County | 24 | 6 | 16 | 2 | - | - | - | - | 82 500 |
| Lancaster city, Kittson County | 81 | 56 | 23 | 2 | - | - | - | - | 32 500 |
| Land township, Grant County | 17 | 2 | 7 | 4 | 2 | - | 2 | - | 98 300 |
| Landfall city, Washington County | 10 | 3 | - | 4 | 3 | - | - | - | 112 500 |
| Lanesboro city, Fillmore County | 236 | 32 | 152 | 35 | 10 | 4 | 3 | - | 77 400 |
| Lanesburgh township, Le Sueur County | 383 | 2 | 43 | 158 | 102 | 63 | 13 | 2 | 146 900 |
| Langhei township, Pope County | 18 | 4 | 10 | 4 | - | - | - | - | 81 700 |
| Langola township, Benton County | 133 | 4 | 37 | 65 | 19 | 8 | - | - | 127 000 |
| Langor township, Beltrami County | - | - | - | - | - | - | - | - | - |

Table 26. Home Value: 2000—Con.

[Data based on a sample (except Tables 65-68). For information on confidentiality protection, coverage, sampling error, and nonsampling error, see Appendix G. For location of definitions, see "How to Use This Census Report"]

| State County Place and County Subdivision | Specified owner- occupied housing units | Value of home | | | | | | | |
|---|---|-----------------------|----------------------------|------------------------------|------------------------------|------------------------------|------------------------------|----------------------|---------------------|
| | | Less than \$50,000 | \$50,000 to \$99,999 | \$100,000 to \$149,999 | \$150,000 to \$199,999 | \$200,000 to \$299,999 | \$300,000 to \$499,999 | \$500,000 or more | Median (dollars) |
| PLACE AND COUNTY SUBDIVISION—Con. | | | | | | | | | |
| Lansing township, Mower County | 313 | 81 | 130 | 55 | 39 | 6 | 2 | - | 74 100 |
| Laona township, Roseau County | 45 | 12 | 29 | 2 | 2 | - | - | - | 64 300 |
| Laporte city, Hubbard County | 42 | 23 | 12 | 4 | 3 | - | - | - | 48 000 |
| La Prairie township, Clearwater County | 44 | 22 | 13 | - | 3 | 3 | - | 3 | 50 000 |
| La Prairie city, Itasca County | 158 | 8 | 96 | 46 | 6 | 2 | - | - | 88 600 |
| Larkin township, Nobles County | 29 | 7 | 12 | 8 | - | 2 | - | - | 59 400 |
| La Salle city, Watonwan County | 37 | 31 | 4 | 2 | - | - | - | - | 35 300 |
| Lastrup city, Morrison County | 47 | 28 | 17 | - | - | 2 | - | - | 46 300 |
| Lauderdale city, Ramsey County | 503 | - | 181 | 221 | 86 | 15 | - | - | 113 300 |
| Lavell township, St. Louis County | 7 | 6 | 1 | - | - | - | - | - | 23 800 |
| Lawrence township, Grant County | 22 | 8 | 9 | 2 | 2 | 1 | - | - | 63 300 |
| Lawrence township, Itasca County | 87 | 14 | 43 | 24 | 4 | - | 2 | - | 90 400 |
| Leaf Lake township, Otter Tail County | 90 | 20 | 36 | 16 | 8 | 10 | - | - | 81 000 |
| Leaf Mountain township, Otter Tail County | 42 | 7 | 13 | 17 | - | 2 | - | 3 | 102 100 |
| Leaf River township, Wadena County | 42 | 16 | 15 | 9 | 2 | - | - | - | 55 600 |
| Leaf Valley township, Douglas County | 91 | - | 17 | 29 | 26 | 13 | 4 | 2 | 149 300 |
| Leander Lake UT, St. Louis County | 13 | - | 6 | 3 | 2 | 2 | - | - | 104 200 |
| Leavenworth township, Brown County | 27 | 6 | 11 | 2 | 4 | 2 | - | 2 | 87 500 |
| Le Center city, Le Sueur County | 538 | 45 | 303 | 171 | 14 | 5 | - | - | 87 000 |
| Lee township, Aitkin County | 7 | 2 | - | - | 3 | 2 | - | - | 162 500 |
| Lee township, Beltrami County | 2 | - | 2 | - | - | - | - | - | 55 000 |
| Lee township, Norman County | 27 | 7 | 12 | 6 | - | - | 2 | - | 61 300 |
| Leech Lake township, Cass County | 91 | - | 17 | 17 | 29 | 18 | 10 | - | 166 000 |
| Leeds township, Murray County | 24 | 5 | 12 | 2 | - | 5 | - | - | 65 000 |
| Leenthrop township, Chippewa County | 49 | 12 | 25 | 9 | - | 3 | - | - | 76 300 |
| Leiding township, St. Louis County | 80 | 15 | 29 | 20 | 2 | 14 | - | - | 76 700 |
| Leigh township, Morrison County | 3 | - | - | 3 | - | - | - | - | 112 500 |
| Lemond township, Steele County | 60 | 4 | 25 | 23 | 6 | - | 2 | - | 101 900 |
| Lengby city, Polk County | 27 | 21 | 4 | 2 | - | - | - | - | 30 400 |
| Lent township, Chisago County | 436 | - | 32 | 202 | 152 | 50 | - | - | 147 100 |
| Leon township, Clearwater County | 37 | 16 | 18 | 3 | - | - | - | - | 54 200 |
| Leon township, Goodhue County | 128 | 4 | 17 | 43 | 34 | 23 | 7 | - | 150 000 |
| Leonard city, Clearwater County | 9 | 4 | 2 | - | - | 3 | - | - | 52 500 |
| Leonardsville township, Traverse County | 11 | 3 | 6 | 2 | - | - | - | - | 56 300 |
| Leonidas city, St. Louis County | 17 | 3 | 12 | 2 | - | - | - | - | 56 100 |
| Leota CDP, Nobles County | 104 | 62 | 38 | - | 4 | - | - | - | 42 900 |
| Leota township, Nobles County | 121 | 67 | 48 | - | 6 | - | - | - | 46 200 |
| Le Ray township, Blue Earth County | 157 | 4 | 42 | 58 | 25 | 17 | 11 | - | 124 600 |
| Le Roy city, Mower County | 296 | 118 | 149 | 21 | 6 | 2 | - | - | 60 700 |
| Le Roy township, Mower County | 71 | 10 | 47 | 8 | 3 | 1 | 2 | - | 78 200 |
| Le Sauk township, Stearns County | 445 | - | 119 | 189 | 54 | 67 | 9 | 7 | 117 800 |
| Leslie township, Todd County | 118 | 10 | 55 | 20 | 21 | 8 | 2 | 2 | 94 500 |
| Lessor township, Polk County | 20 | 2 | 13 | 2 | - | 3 | - | - | 73 800 |
| Lester Prairie city, McLeod County | 365 | 29 | 199 | 122 | 7 | 8 | - | - | 92 300 |
| Le Sueur city | 986 | 83 | 470 | 307 | 89 | 35 | 2 | - | 94 800 |
| Le Sueur County (part) | 986 | 83 | 470 | 307 | 89 | 35 | 2 | - | 94 800 |
| Sibley County (part) | - | - | - | - | - | - | - | - | - |
| Leven township, Pope County | 88 | 6 | 41 | 25 | 10 | 5 | 1 | - | 96 300 |
| Lewis township, Mille Lacs County | 2 | - | 2 | - | - | - | - | - | 85 000 |
| Lewiston city, Winona County | 363 | 15 | 189 | 112 | 39 | 8 | - | - | 93 200 |
| Lewisville city, Watonwan County | 85 | 77 | 8 | - | - | - | - | - | 27 300 |
| Lexington city, Anoka County | 424 | 4 | 187 | 194 | 39 | - | - | - | 104 100 |
| Lexington township, Le Sueur County | 121 | 2 | 28 | 47 | 25 | 15 | 4 | - | 131 300 |
| Libby township, Aitkin County | 10 | 6 | - | 2 | - | - | 2 | - | 47 500 |
| Liberty township, Beltrami County | 61 | 14 | 33 | 8 | 2 | 4 | - | - | 80 500 |
| Liberty township, Itasca County | 13 | 2 | 9 | - | - | - | - | 2 | 81 000 |
| Liberty township, Polk County | 9 | 2 | 5 | - | 2 | - | - | - | 78 300 |
| Lida township, Otter Tail County | 205 | 16 | 45 | 55 | 60 | 27 | 2 | - | 139 800 |
| Lien township, Grant County | 19 | 7 | 8 | 2 | 2 | - | - | - | 68 300 |
| Lilydale city, Dakota County | 76 | - | 3 | 7 | 18 | 28 | 20 | - | 245 500 |
| Lima township, Cass County | 15 | 8 | 5 | 2 | - | - | - | - | 48 300 |
| Lime township, Blue Earth County | 263 | - | 37 | 86 | 82 | 41 | 15 | 2 | 153 600 |
| Lime Lake township, Murray County | 40 | 16 | 18 | 4 | - | - | - | 2 | 58 000 |
| Limestone township, Lincoln County | 8 | - | 6 | - | - | 2 | - | - | 80 000 |
| Lincoln township, Blue Earth County | 35 | 3 | 16 | 8 | 4 | - | 2 | 2 | 96 300 |
| Lincoln township, Marshall County | 18 | 12 | 4 | 2 | - | - | - | - | 35 000 |
| Lind township, Roseau County | 5 | 2 | - | 3 | - | - | - | - | 104 200 |
| Linden township, Brown County | 51 | 8 | 19 | 18 | 4 | 2 | - | - | 98 100 |
| Linden Grove township, St. Louis County | - | - | - | - | - | - | - | - | - |
| Lindstrom city, Chisago County | 866 | - | 282 | 342 | 173 | 52 | 17 | - | 124 400 |
| Lino Lakes city, Anoka County | 4 291 | - | 256 | 1 509 | 1 171 | 1 014 | 323 | 18 | 162 700 |
| Linsell township, Marshall County | 2 | 2 | - | - | - | - | - | - | 37 500 |
| Linwood township, Anoka County | 1 281 | - | 302 | 488 | 322 | 125 | 32 | 12 | 135 200 |
| Linwood Lake UT, St. Louis County | 19 | 13 | 6 | - | - | - | - | - | 47 300 |
| Lisbon township, Yellow Medicine County | 26 | 6 | 16 | 2 | 2 | - | - | - | 64 300 |
| Lismore city, Nobles County | 74 | 61 | 11 | - | 2 | - | - | - | 24 500 |
| Lismore township, Nobles County | 27 | 6 | 13 | 4 | 2 | 2 | - | - | 69 200 |
| Litchfield city, Meeker County | 1 664 | 203 | 939 | 367 | 81 | 39 | 29 | 6 | 84 200 |
| Litchfield township, Meeker County | 169 | 5 | 47 | 73 | 16 | 16 | 9 | 3 | 119 300 |
| Little Canada city, Ramsey County | 1 776 | 8 | 221 | 644 | 618 | 216 | 49 | 20 | 150 900 |
| Little Elbow township, Mahnomon County | 51 | 8 | 34 | - | 6 | 3 | - | - | 58 300 |
| Little Elk township, Todd County | 21 | 2 | 17 | 2 | - | - | - | - | 69 200 |
| Little Falls city, Morrison County | 1 810 | 368 | 1 113 | 262 | 31 | 21 | 9 | 6 | 72 100 |
| Little Falls township, Morrison County | 341 | 11 | 89 | 124 | 83 | 34 | - | - | 123 500 |
| Littlefork city, Koochiching County | 155 | 57 | 80 | 16 | 2 | - | - | - | 61 300 |
| Little Pine township, Crow Wing County | 4 | - | 2 | - | 2 | - | - | - | 137 500 |
| Little Rock CDP, Beltrami County | 149 | 35 | 105 | - | 9 | - | - | - | 60 400 |
| Little Rock township, Nobles County | 18 | 4 | 11 | 3 | - | - | - | - | 60 000 |
| Little Sand Lake UT, Itasca County | 30 | 6 | 21 | 3 | - | - | - | - | 77 100 |

Table 26. Home Value: 2000—Con.

[Data based on a sample (except Tables 65-68). For information on confidentiality protection, coverage, sampling error, and nonsampling error, see Appendix G. For location of definitions, see "How to Use This Census Report"]

| State County Place and County Subdivision | Specified owner- occupied housing units | Value of home | | | | | | | | |
|---|---|-----------------------|----------------------------|------------------------------|------------------------------|------------------------------|------------------------------|----------------------|---------------------|---------|
| | | Less than \$50,000 | \$50,000 to \$99,999 | \$100,000 to \$149,999 | \$150,000 to \$199,999 | \$200,000 to \$299,999 | \$300,000 to \$499,999 | \$500,000 or more | Median (dollars) | |
| PLACE AND COUNTY SUBDIVISION—Con. | | | | | | | | | | |
| Little Sauk township, Todd County | 57 | 21 | 25 | 9 | 2 | - | - | - | - | 67 000 |
| Livonia township, Sherburne County | 892 | 8 | 134 | 279 | 237 | 177 | 53 | 4 | - | 154 500 |
| Lockhart township, Norman County | 12 | 10 | - | - | - | - | 2 | - | - | 20 000 |
| Lodi township, Mower County | 27 | 4 | 13 | 8 | - | 2 | - | - | - | 91 300 |
| Logan township, Aitkin County | 28 | - | 19 | 9 | - | - | - | - | - | 77 900 |
| Logan township, Grant County | 16 | 12 | 2 | 2 | - | - | - | - | - | 43 300 |
| London township, Freeborn County | 40 | 15 | 21 | 2 | 2 | - | - | - | - | 61 100 |
| Lone Pine township, Itasca County | 188 | 13 | 81 | 46 | 29 | 17 | 2 | - | - | 100 000 |
| Lone Tree township, Chippewa County | 34 | 2 | 16 | 8 | 2 | 6 | - | - | - | 98 300 |
| Long Beach city, Pope County | 79 | - | 26 | 34 | 13 | 6 | - | - | - | 124 100 |
| Long Lake township, Crow Wing County | 148 | 12 | 50 | 54 | 20 | 6 | 6 | - | - | 108 800 |
| Long Lake city, Hennepin County | 506 | - | 17 | 231 | 163 | 59 | 31 | 5 | - | 151 100 |
| Long Lake township, Watonwan County | 90 | 18 | 39 | 16 | 13 | 4 | - | - | - | 81 700 |
| Long Prairie city, Todd County | 710 | 236 | 350 | 103 | 15 | 4 | 2 | - | - | 64 800 |
| Long Prairie township, Todd County | 145 | 8 | 88 | 38 | 9 | 2 | - | - | - | 86 900 |
| Longville city, Cass County | 53 | 4 | 26 | 5 | 7 | 7 | 4 | - | - | 86 500 |
| Lonsdale city, Rice County | 457 | 13 | 154 | 203 | 67 | 12 | 8 | - | - | 113 100 |
| Loon Lake township, Cass County | 25 | 2 | 12 | 7 | 4 | - | - | - | - | 86 300 |
| Lorain township, Nobles County | 60 | 5 | 29 | 24 | - | 2 | - | - | - | 90 000 |
| Loretto city, Hennepin County | 139 | 2 | - | 65 | 35 | 37 | - | - | - | 152 700 |
| Louisburg city, Lac qui Parle County | 11 | 11 | - | - | - | - | - | - | - | 10 000- |
| Louisville township, Red Lake County | 25 | 14 | 10 | - | 1 | - | - | - | - | 45 000 |
| Louisville township, Scott County | 268 | 4 | 9 | 68 | 70 | 52 | 52 | 13 | - | 180 700 |
| Louriston township, Chippewa County | 20 | 7 | 7 | 4 | - | 2 | - | - | - | 70 000 |
| Lowell township, Polk County | 40 | - | 23 | 7 | 4 | 6 | - | - | - | 90 000 |
| Lower Red Lake UT, Beltrami County | 720 | 299 | 366 | 38 | 17 | - | - | - | - | 54 600 |
| Lowry city, Pope County | 74 | 15 | 55 | 4 | - | - | - | - | - | 66 200 |
| Lowville township, Murray County | 11 | 6 | 3 | - | 2 | - | - | - | - | 47 500 |
| Lucan city, Redwood County | 64 | 48 | 16 | - | - | - | - | - | - | 38 200 |
| Lucas township, Lyon County | 36 | 2 | 12 | 16 | 2 | 4 | - | - | - | 108 300 |
| Lund township, Douglas County | 50 | 16 | 16 | 12 | 6 | - | - | - | - | 77 500 |
| Lura township, Faribault County | 29 | 2 | 23 | 2 | - | - | 2 | - | - | 65 500 |
| Lutsen township, Cook County | 82 | 8 | 16 | 18 | 24 | 6 | 6 | 4 | - | 148 200 |
| Luverne city, Rock County | 1 261 | 273 | 737 | 191 | 40 | 14 | - | 6 | - | 72 600 |
| Luverne township, Rock County | 85 | 10 | 33 | 30 | 6 | 6 | - | - | - | 99 400 |
| Luxemburg township, Stearns County | 42 | - | 14 | 19 | 7 | 2 | - | - | - | 111 700 |
| Lyle city, Mower County | 153 | 45 | 95 | 8 | 5 | - | - | - | - | 68 200 |
| Lyle township, Mower County | 62 | 10 | 21 | 22 | 5 | 4 | - | - | - | 100 000 |
| Lynd city, Lyon County | 77 | 26 | 47 | 4 | - | - | - | - | - | 58 900 |
| Lynd township, Lyon County | 82 | 5 | 26 | 29 | 7 | 12 | 3 | - | - | 114 700 |
| Lynden township, Stearns County | 420 | 6 | 96 | 201 | 71 | 38 | 8 | - | - | 126 800 |
| Lynn township, McLeod County | 90 | - | 10 | 41 | 18 | 9 | 8 | 4 | - | 145 000 |
| Lyons township, Lyon County | 20 | 4 | 8 | 6 | 2 | - | - | - | - | 95 000 |
| Lyons township, Wadena County | 2 | 2 | - | - | - | - | - | - | - | 27 500 |
| Lyra township, Blue Earth County | 53 | 2 | 29 | 15 | 4 | 3 | - | - | - | 96 800 |
| Mabel city, Fillmore County | 243 | 95 | 137 | 11 | - | - | - | - | - | 57 000 |
| McCauleyville township, Wilkin County | 14 | 8 | 4 | 2 | - | - | - | - | - | 45 000 |
| McCormack UT, St. Louis County | 57 | 11 | 4 | 27 | 3 | 12 | - | - | - | 119 900 |
| McCrea township, Marshall County | 63 | 11 | 47 | 1 | 2 | 2 | - | - | - | 70 500 |
| McDavitt township, St. Louis County | 30 | 10 | 15 | 2 | 3 | - | - | - | - | 68 300 |
| McDonaldsville township, Norman County | 29 | 5 | 15 | 9 | - | - | - | - | - | 82 500 |
| McDougald township, Lake of the Woods County | 8 | 8 | - | - | - | - | - | - | - | 33 300 |
| McGrath city, Aitkin County | 10 | 5 | 2 | 1 | 2 | - | - | - | - | 70 000 |
| McGregor city, Aitkin County | 70 | 27 | 37 | 6 | - | - | - | - | - | 57 300 |
| McGregor township, Aitkin County | 7 | 3 | - | - | 4 | - | - | - | - | 153 100 |
| McIntosh city, Polk County | 156 | 91 | 61 | 2 | 2 | - | - | - | - | 45 200 |
| McKinley township, Cass County | 11 | 4 | 7 | - | - | - | - | - | - | 53 000 |
| McKinley UT, Kittson County | 4 | 4 | - | - | - | - | - | - | - | 20 000 |
| McKinley city, St. Louis County | 26 | 16 | 10 | - | - | - | - | - | - | 46 300 |
| McPherson township, Blue Earth County | 78 | 2 | 34 | 29 | 9 | 2 | 2 | - | - | 107 500 |
| Macsville township, Grant County | 17 | 11 | 6 | - | - | - | - | - | - | 38 800 |
| Macville township, Aitkin County | 16 | 12 | 2 | 2 | - | - | - | - | - | 20 000 |
| Madelia city, Watonwan County | 523 | 170 | 293 | 50 | 10 | - | - | - | - | 60 700 |
| Madelia township, Watonwan County | 56 | 6 | 35 | 11 | 4 | - | - | - | - | 84 400 |
| Madison city, Lac qui Parle County | 547 | 333 | 189 | 16 | 4 | 5 | - | - | - | 41 700 |
| Madison township, Lac qui Parle County | 35 | 22 | 9 | 2 | - | 2 | - | - | - | 42 500 |
| Madison Lake city, Blue Earth County | 194 | 19 | 75 | 70 | 13 | 17 | - | - | - | 101 900 |
| Magnolia city, Rock County | 54 | 28 | 20 | 4 | - | 2 | - | - | - | 48 300 |
| Magnolia township, Rock County | 33 | 8 | 14 | 7 | - | - | 4 | - | - | 90 800 |
| Mahnomen city, Mahnomen County | 339 | 180 | 143 | 16 | - | - | - | - | - | 48 100 |
| Mahtomedi city, Washington County | 2 099 | 4 | 165 | 489 | 615 | 536 | 195 | 95 | - | 180 300 |
| Mahtowa township, Carlton County | 42 | 12 | 18 | 12 | - | - | - | - | - | 68 300 |
| Maine township, Otter Tail County | 120 | 9 | 31 | 29 | 18 | 16 | 17 | - | - | 135 900 |
| Maine Prairie township, Stearns County | 321 | 5 | 97 | 132 | 60 | 23 | 4 | - | - | 121 500 |
| Malmo township, Aitkin County | 46 | - | 25 | 14 | 3 | 4 | - | - | - | 80 000 |
| Malta township, Big Stone County | 9 | 4 | 2 | 3 | - | - | - | - | - | 82 500 |
| Malung township, Roseau County | 50 | 3 | 25 | 18 | 4 | - | - | - | - | 86 300 |
| Mamre township, Kandiyohi County | 38 | - | 9 | 23 | 4 | 2 | - | - | - | 115 600 |
| Manannah township, Meeker County | 77 | 18 | 34 | 15 | 2 | 5 | 3 | - | - | 85 700 |
| Manchester city, Freeborn County | 24 | 15 | 9 | - | - | - | - | - | - | 27 500 |
| Manchester township, Freeborn County | 79 | 7 | 42 | 17 | 9 | 2 | 2 | - | - | 88 900 |
| Mandt township, Chippewa County | 35 | 8 | 25 | - | - | - | 2 | - | - | 61 700 |
| Manfred township, Lac qui Parle County | 3 | 2 | - | - | 1 | - | - | - | - | 10 000- |
| Manhattan Beach city, Crow Wing County | 9 | - | 2 | - | - | 2 | 5 | - | - | 325 000 |
| Mankato city | 5 221 | 270 | 2 532 | 1 639 | 484 | 248 | 41 | 7 | - | 97 400 |
| Blue Earth County (part) | 5 221 | 270 | 2 532 | 1 639 | 484 | 248 | 41 | 7 | - | 97 400 |
| Le Sueur County (part) | - | - | - | - | - | - | - | - | - | - |
| Nicollet County (part) | - | - | - | - | - | - | - | - | - | - |

Table 26. Home Value: 2000—Con.

[Data based on a sample (except Tables 65-68). For information on confidentiality protection, coverage, sampling error, and nonsampling error, see Appendix G. For location of definitions, see "How to Use This Census Report"]

| State County Place and County Subdivision | Specified owner- occupied housing units | Value of home | | | | | | | |
|---|---|-----------------------|----------------------------|------------------------------|------------------------------|------------------------------|------------------------------|----------------------|---------------------|
| | | Less than \$50,000 | \$50,000 to \$99,999 | \$100,000 to \$149,999 | \$150,000 to \$199,999 | \$200,000 to \$299,999 | \$300,000 to \$499,999 | \$500,000 or more | Median (dollars) |
| PLACE AND COUNTY SUBDIVISION—Con. | | | | | | | | | |
| Mankato township, Blue Earth County | 425 | 2 | 40 | 174 | 97 | 78 | 27 | 7 | 149 200 |
| Mansfield township, Freeborn County | 41 | 8 | 23 | 4 | - | 4 | 2 | - | 67 500 |
| Manston township, Wilkin County | 5 | - | 5 | - | - | - | - | - | 85 000 |
| Mantorville city, Dodge County | 297 | 10 | 117 | 92 | 31 | 41 | 4 | 2 | 110 300 |
| Mantorville township, Dodge County | 367 | 3 | 49 | 89 | 93 | 92 | 37 | 4 | 167 700 |
| Mantrap township, Hubbard County | 117 | 2 | 15 | 36 | 22 | 38 | 2 | 2 | 167 200 |
| Manyaska township, Martin County | 71 | 14 | 22 | 27 | 2 | 4 | 2 | - | 99 400 |
| Maple township, Cass County | 18 | 8 | 2 | 2 | - | 6 | - | - | 95 000 |
| Maple Grove township, Becker County | 66 | 8 | 29 | 15 | 11 | 3 | - | - | 94 300 |
| Maple Grove township, Crow Wing County | 97 | 4 | 35 | 29 | 11 | 5 | 13 | - | 121 600 |
| Maple Grove city, Hennepin County | 15 278 | 30 | 1 055 | 6 026 | 3 971 | 2 928 | 1 152 | 116 | 155 300 |
| Maple Lake city, Wright County | 397 | 12 | 161 | 204 | 16 | 4 | - | - | 104 300 |
| Maple Lake township, Wright County | 511 | 8 | 80 | 179 | 145 | 82 | 17 | - | 146 500 |
| Maple Plain city, Hennepin County | 456 | - | 55 | 208 | 145 | 44 | 4 | - | 142 500 |
| Maple Ridge township, Beltrami County | 8 | 6 | 2 | - | - | - | - | - | 45 000 |
| Maple Ridge township, Isant County | 70 | 5 | 35 | 20 | 6 | 4 | - | - | 96 400 |
| Mapleton city, Blue Earth County | 440 | 47 | 263 | 110 | 18 | 2 | - | - | 81 500 |
| Mapleton township, Blue Earth County | 48 | 2 | 26 | 10 | 8 | 2 | - | - | 95 600 |
| Mapleview city, Mower County | 68 | 58 | 6 | 4 | - | - | - | - | 30 600 |
| Maplewood township, Otter Tail County | 30 | 2 | 16 | 6 | 4 | 2 | - | - | 95 000 |
| Maplewood city, Ramsey County | 8 962 | 51 | 1 681 | 4 039 | 1 955 | 1 029 | 183 | 24 | 132 200 |
| Marble city, Itasca County | 172 | 103 | 63 | 4 | 2 | - | - | - | 44 300 |
| Marble township, Lincoln County | 14 | 7 | 7 | - | - | - | - | - | 45 000 |
| Marcell township, Itasca County | 82 | 7 | 28 | 8 | 16 | 21 | 2 | - | 125 000 |
| Marietta city, Lac qui Parle County | 64 | 57 | 5 | 2 | - | - | - | - | 20 000 |
| Marine on St. Croix city, Washington County | 203 | - | 4 | 36 | 60 | 52 | 47 | 4 | 202 300 |
| Marion township, Olmsted County | 1 696 | 41 | 575 | 495 | 418 | 151 | 16 | - | 121 100 |
| Marion Lake UT, St. Louis County | 15 | 2 | 5 | 6 | - | 2 | - | - | 102 100 |
| Marshall city, Lyon County | 2 548 | 193 | 1 293 | 714 | 227 | 88 | 33 | - | 92 700 |
| Marshall township, Mower County | 47 | 9 | 20 | 7 | 7 | 2 | 2 | - | 86 900 |
| Marshan township, Dakota County | 239 | - | 2 | 41 | 79 | 87 | 30 | - | 198 500 |
| Marsh Creek township, Mahanomen County | 4 | - | 4 | - | - | - | - | - | 56 700 |
| Marshfield township, Lincoln County | 19 | 4 | 6 | 6 | 3 | - | - | - | 88 800 |
| Marsh Grove township, Marshall County | 8 | - | 4 | 4 | - | - | - | - | 90 000 |
| Martin township, Rock County | 55 | 12 | 27 | 10 | 6 | - | - | - | 67 100 |
| Martinsburg township, Renville County | 24 | 6 | 14 | 4 | - | - | - | - | 72 000 |
| Mary township, Norman County | 12 | 4 | 8 | - | - | - | - | - | 60 000 |
| Marysland township, Swift County | 16 | 2 | 6 | 6 | - | 2 | - | - | 100 000 |
| Marysville township, Wright County | 296 | 4 | 54 | 120 | 75 | 36 | 7 | - | 135 300 |
| Mason township, Murray County | 51 | 12 | 26 | 5 | 3 | 5 | - | - | 82 500 |
| Max township, Itasca County | 16 | 11 | 3 | - | - | 2 | - | - | 40 000 |
| Maxwell township, Lac qui Parle County | 22 | 16 | 2 | 4 | - | - | - | - | 36 300 |
| May township, Cass County | 65 | 6 | 49 | 5 | 2 | 3 | - | - | 85 200 |
| May township, Washington County | 618 | - | 14 | 75 | 136 | 240 | 134 | 19 | 234 700 |
| Mayer city, Carver County | 156 | - | 47 | 89 | 11 | 6 | - | 3 | 116 500 |
| Mayfield township, Pennington County | - | - | - | - | - | - | - | - | - |
| Mayhew Lake township, Benton County | 62 | 7 | 20 | 19 | 9 | 5 | 2 | - | 108 300 |
| Maynard city, Chippewa County | 104 | 62 | 40 | 2 | - | - | - | - | 35 600 |
| Mayville township, Houston County | 41 | 6 | 14 | 11 | 6 | 4 | - | - | 102 100 |
| Maywood township, Benton County | 91 | 18 | 48 | 15 | 6 | 4 | - | - | 80 300 |
| Mazeppa city, Wabasha County | 206 | 28 | 108 | 54 | 12 | 4 | - | - | 89 500 |
| Mazeppa township, Wabasha County | 132 | 2 | 37 | 46 | 29 | 13 | 5 | - | 134 200 |
| Meadow township, Wadena County | 8 | 6 | 2 | - | - | - | - | - | 32 500 |
| Meadow Brook township, Cass County | 10 | 8 | 2 | - | - | - | - | - | 22 500 |
| Meadowlands city, St. Louis County | 27 | 27 | - | - | - | - | - | - | 34 200 |
| Meadowlands township, St. Louis County | 21 | 17 | 4 | - | - | - | - | - | 34 300 |
| Meadows township, Wilkin County | 7 | 2 | 3 | 2 | - | - | - | - | 75 000 |
| Medford city, Steele County | 322 | - | 163 | 116 | 38 | 5 | - | - | 99 700 |
| Medford township, Steele County | 65 | 4 | 18 | 21 | 15 | 5 | - | 2 | 126 100 |
| Medicine Lake city, Hennepin County | 110 | 2 | 3 | 5 | 14 | 31 | 50 | 5 | 300 000 |
| Medina city, Hennepin County | 979 | - | 50 | 179 | 237 | 187 | 119 | 207 | 209 100 |
| Medo township, Blue Earth County | 65 | 3 | 22 | 21 | 13 | 2 | - | 4 | 111 700 |
| Mehurin township, Lac qui Parle County | 3 | 3 | - | - | - | - | - | - | 22 500 |
| Meire Grove city, Stearns County | 35 | 26 | 9 | - | - | - | - | - | 36 300 |
| Melrose city, Stearns County | 755 | 102 | 428 | 161 | 52 | 12 | - | - | 81 600 |
| Melrose township, Stearns County | 108 | 15 | 27 | 42 | 10 | 12 | 2 | - | 116 700 |
| Melville township, Renville County | 33 | 9 | 12 | 6 | 6 | - | - | - | 85 800 |
| Menahga city, Wadena County | 311 | 124 | 164 | 19 | 2 | 2 | - | - | 57 200 |
| Mendota city, Dakota County | 53 | 5 | 21 | 12 | 6 | 4 | - | 5 | 101 300 |
| Mendota Heights city, Dakota County | 3 443 | 7 | 88 | 663 | 855 | 1 072 | 667 | 91 | 209 000 |
| Mentor city, Polk County | 43 | 41 | 2 | - | - | - | - | - | 26 300 |
| Meriden township, Steele County | 142 | 7 | 50 | 48 | 17 | 13 | 5 | 2 | 112 500 |
| Merton township, Steele County | 46 | 4 | 6 | 28 | 8 | - | - | - | 127 900 |
| Mickinock township, Roseau County | 19 | 5 | 13 | 1 | - | - | - | - | 69 000 |
| Middle River city, Marshall County | 77 | 60 | 13 | - | 2 | 2 | - | - | 29 400 |
| Middle River township, Marshall County | 24 | 6 | 12 | 4 | - | 2 | - | - | 70 000 |
| Middletown township, Jackson County | 40 | 12 | 22 | - | 4 | 2 | - | - | 67 500 |
| Middleville township, Wright County | 126 | 3 | 20 | 52 | 31 | 17 | 3 | - | 137 000 |
| Midway township, Cottonwood County | 52 | 16 | 28 | 4 | 4 | - | - | - | 61 400 |
| Midway township, St. Louis County | 280 | 17 | 173 | 66 | 24 | - | - | - | 85 400 |
| Miesville city, Dakota County | 30 | - | 4 | 13 | 13 | - | - | - | 141 700 |
| Milaca city, Mille Lacs County | 561 | 65 | 386 | 98 | 4 | 4 | - | 4 | 77 700 |
| Milaca township, Mille Lacs County | 135 | 4 | 51 | 53 | 19 | 8 | - | - | 111 200 |
| Milan city, Chippewa County | 112 | 97 | 13 | - | - | 2 | - | - | 29 200 |
| Milford township, Brown County | 149 | 2 | 32 | 72 | 29 | 10 | 4 | - | 121 500 |
| Millerville city, Douglas County | 26 | 13 | 13 | - | - | - | - | - | 50 000 |
| Millerville township, Douglas County | 27 | 12 | - | 6 | 7 | 2 | - | - | 109 400 |
| Millville city, Wabasha County | 45 | 8 | 31 | 6 | - | - | - | - | 81 000 |
| Millward township, Aitkin County | - | - | - | - | - | - | - | - | - |

Table 26. Home Value: 2000—Con.

[Data based on a sample (except Tables 65-68). For information on confidentiality protection, coverage, sampling error, and nonsampling error, see Appendix G. For location of definitions, see "How to Use This Census Report"]

| State County Place and County Subdivision | Specified owner- occupied housing units | Value of home | | | | | | | |
|---|---|-----------------------|----------------------------|------------------------------|------------------------------|------------------------------|------------------------------|----------------------|---------------------|
| | | Less than \$50,000 | \$50,000 to \$99,999 | \$100,000 to \$149,999 | \$150,000 to \$199,999 | \$200,000 to \$299,999 | \$300,000 to \$499,999 | \$500,000 or more | Median (dollars) |
| PLACE AND COUNTY SUBDIVISION—Con. | | | | | | | | | |
| Millwood township, Stearns County | 162 | 15 | 41 | 44 | 34 | 22 | 6 | - | 118 900 |
| Milo township, Mille Lacs County | 88 | 4 | 45 | 28 | 2 | 7 | 2 | - | 97 100 |
| Milroy city, Redwood County | 80 | 44 | 36 | - | - | - | - | - | 47 800 |
| Milton township, Dodge County | 84 | 8 | 20 | 14 | 24 | 18 | - | - | 150 000 |
| Miltona city, Douglas County | 88 | 24 | 58 | 6 | - | - | - | - | 74 600 |
| Miltona township, Douglas County | 164 | 2 | 41 | 56 | 29 | 30 | 6 | - | 137 900 |
| Minden township, Benton County | 378 | 5 | 120 | 192 | 52 | 9 | - | - | 118 000 |
| Minerva township, Clearwater County | 27 | 12 | 10 | 3 | 2 | - | - | - | 55 000 |
| Minneapolis city, Hennepin County | 69 008 | 2 318 | 25 357 | 22 805 | 9 622 | 5 168 | 2 656 | 1 082 | 113 500 |
| Minneiska city | 35 | - | 15 | 13 | - | 7 | - | - | 107 800 |
| Wabasha County (part) | 15 | - | 9 | 6 | - | - | - | - | 82 500 |
| Winona County (part) | 20 | - | 6 | 7 | - | 7 | - | - | 125 000 |
| Minneiska township, Wabasha County | 63 | 16 | 22 | 14 | 9 | 2 | - | - | 78 800 |
| Minneola township, Goodhue County | 79 | - | 18 | 26 | 19 | 8 | 8 | - | 140 600 |
| Minneota township, Jackson County | 50 | 4 | 19 | 21 | 4 | - | 2 | - | 107 100 |
| Minneota city, Lyon County | 419 | 147 | 218 | 42 | 10 | 2 | - | - | 65 800 |
| Minnesota City city, Winona County | 65 | 15 | 30 | 20 | - | - | - | - | 75 700 |
| Minnesota Falls township, Yellow Medicine County | 73 | 16 | 27 | 26 | 4 | - | - | - | 90 700 |
| Minnesota Lake city | 222 | 95 | 104 | 17 | 4 | 2 | - | - | 55 900 |
| Blue Earth County (part) | - | - | - | - | - | - | - | - | - |
| Faribault County (part) | 222 | 95 | 104 | 17 | 4 | 2 | - | - | 55 900 |
| Minnesota Lake township, Faribault County | 22 | 9 | 6 | 2 | 3 | 2 | - | - | 60 000 |
| Minnetonka city, Hennepin County | 13 823 | 13 | 212 | 3 146 | 4 218 | 3 713 | 1 710 | 811 | 190 100 |
| Minnetonka Beach city, Hennepin County | 194 | - | 2 | 6 | 11 | 25 | 41 | 109 | 583 300 |
| Minnetrista city, Hennepin County | 1 065 | - | 30 | 125 | 170 | 273 | 266 | 201 | 278 500 |
| Minnewaska township, Pope County | 149 | 2 | 60 | 51 | 21 | 13 | - | 2 | 108 700 |
| Minnie township, Beltrami County | 2 | 2 | - | - | - | - | - | - | 32 500 |
| Mission township, Crow Wing County | 173 | 9 | 29 | 22 | 27 | 58 | 28 | - | 198 400 |
| Mission Creek township, Pine County | 65 | 13 | 25 | 22 | - | 5 | - | - | 94 500 |
| Mitchell township, Wilkin County | 13 | 6 | 5 | 2 | - | - | - | - | 62 500 |
| Mizpah city, Koochiching County | 8 | 8 | - | - | - | - | - | - | 12 500 |
| Moe township, Douglas County | 137 | 2 | 16 | 67 | 30 | 18 | 4 | - | 141 200 |
| Moland township, Clay County | 58 | 1 | 36 | 17 | 4 | - | - | - | 92 000 |
| Moltke township, Sibley County | 24 | 2 | 11 | 8 | - | 3 | - | - | 95 000 |
| Money Creek township, Houston County | 70 | 15 | 40 | 10 | 5 | - | - | - | 82 700 |
| Monroe township, Lyon County | 32 | 2 | 16 | 14 | - | - | - | - | 90 000 |
| Monson township, Traverse County | 28 | 20 | 6 | - | 2 | - | - | - | 40 000 |
| Montevideo city, Chippewa County | 1 501 | 531 | 737 | 195 | 27 | 10 | 1 | - | 62 500 |
| Montgomery city, Le Sueur County | 784 | 67 | 432 | 228 | 49 | 6 | 2 | - | 89 800 |
| Montgomery township, Le Sueur County | 104 | 2 | 22 | 56 | 11 | 13 | - | - | 130 000 |
| Monticello city, Wright County | 1 810 | 6 | 262 | 1 026 | 370 | 121 | 16 | 9 | 130 200 |
| Monticello township, Wright County | 834 | 4 | 86 | 445 | 216 | 69 | 14 | - | 137 800 |
| Montrose city, Wright County | 214 | 4 | 87 | 106 | 15 | 2 | - | - | 105 800 |
| Moonshine township, Big Stone County | 28 | 20 | 6 | 2 | - | - | - | - | 30 000 |
| Moore township, Stevens County | 31 | 9 | 14 | 5 | 3 | - | - | - | 90 600 |
| Moorhead city, Clay County | 6 517 | 405 | 3 981 | 1 473 | 496 | 141 | 21 | - | 86 100 |
| Moorhead township, Clay County | 108 | - | 41 | 44 | 18 | 3 | - | 2 | 109 800 |
| Moose township, Roseau County | 8 | 4 | 4 | - | - | - | - | - | 60 000 |
| Moose Creek township, Clearwater County | 12 | 1 | 11 | - | - | - | - | - | 63 300 |
| Moose Lake township, Beltrami County | 26 | 3 | 18 | 5 | - | - | - | - | 68 800 |
| Moose Lake city, Carlton County | 274 | 64 | 145 | 57 | 6 | 2 | - | - | 76 300 |
| Moose Lake township, Carlton County | 190 | 6 | 98 | 66 | 18 | 2 | - | - | 96 100 |
| Moose Lake township, Cass County | 2 | - | 2 | - | - | - | - | - | 85 000 |
| Moose Park township, Itasca County | 6 | 2 | - | 4 | - | - | - | - | 106 300 |
| Moose River township, Marshall County | 4 | 4 | - | - | - | - | - | - | 22 500 |
| Mora city, Kanabec County | 657 | 68 | 382 | 157 | 38 | 12 | - | - | 84 500 |
| Moran township, Todd County | 25 | 9 | 13 | 3 | - | - | - | - | 63 800 |
| Moranville township, Roseau County | 96 | 4 | 56 | 34 | - | - | 2 | - | 90 800 |
| Morcom township, St. Louis County | 6 | 2 | 4 | - | - | - | - | - | 65 000 |
| Morgan city, Redwood County | 301 | 164 | 123 | 12 | 2 | - | - | - | 47 400 |
| Morgan township, Redwood County | 46 | 13 | 9 | 11 | 10 | 3 | - | - | 103 600 |
| Morken township, Clay County | 41 | - | 28 | 10 | 3 | - | - | - | 94 200 |
| Morrill township, Morrison County | 39 | 6 | 18 | 11 | 2 | 2 | - | - | 89 400 |
| Morris city, Stevens County | 949 | 233 | 500 | 133 | 68 | 15 | - | - | 70 900 |
| Morris township, Stevens County | 127 | 4 | 28 | 55 | 33 | 7 | - | - | 123 900 |
| Morrison township, Aitkin County | 16 | 2 | 12 | 2 | - | - | - | - | 65 000 |
| Morristown city, Rice County | 216 | 28 | 142 | 34 | 10 | 2 | - | - | 81 600 |
| Morristown township, Rice County | 85 | 4 | 14 | 35 | 18 | 10 | - | 4 | 129 800 |
| Morse township, Itasca County | 14 | 2 | 10 | - | 2 | - | - | - | 70 000 |
| Morse township, St. Louis County | 290 | 24 | 55 | 93 | 35 | 41 | 33 | 9 | 134 700 |
| Morton city, Renville County | 143 | 98 | 43 | - | - | 2 | - | - | 35 800 |
| Moscow township, Freeborn County | 115 | 31 | 52 | 20 | 12 | - | - | - | 76 500 |
| Motley city | 119 | 54 | 59 | - | 3 | - | - | 3 | 52 200 |
| Cass County (part) | - | - | - | - | - | - | - | - | - |
| Morrison County (part) | 119 | 54 | 59 | - | 3 | - | - | 3 | 52 200 |
| Motley township, Morrison County | 21 | 4 | 10 | 4 | - | 3 | - | - | 83 000 |
| Moulton township, Murray County | 14 | 8 | 6 | - | - | - | - | - | 33 300 |
| Mound city, Hennepin County | 2 841 | 19 | 412 | 1 181 | 475 | 386 | 279 | 89 | 140 300 |
| Mound township, Rock County | 29 | 2 | 15 | 8 | 4 | - | - | - | 85 800 |
| Mound Prairie township, Houston County | 79 | 3 | 36 | 31 | 9 | - | - | - | 100 800 |
| Mounds View city, Ramsey County | 2 818 | 17 | 516 | 1 678 | 506 | 101 | - | - | 126 500 |
| Mountain Iron city, St. Louis County | 801 | 217 | 364 | 180 | 23 | 13 | 4 | - | 75 400 |
| Mountain Lake city, Cottonwood County | 618 | 386 | 193 | 29 | 10 | - | - | - | 42 800 |
| Mountain Lake township, Cottonwood County | 42 | 13 | 21 | 8 | - | - | - | - | 58 900 |
| Mount Morris township, Morrison County | - | - | - | - | - | - | - | - | - |
| Mount Pleasant township, Wabasha County | 36 | 3 | - | 20 | 8 | 3 | - | 2 | 142 600 |

Table 26. Home Value: 2000—Con.

[Data based on a sample (except Tables 65-68). For information on confidentiality protection, coverage, sampling error, and nonsampling error, see Appendix G. For location of definitions, see "How to Use This Census Report"]

| State County Place and County Subdivision | Specified owner- occupied housing units | Value of home | | | | | | | |
|---|---|-----------------------|----------------------------|------------------------------|------------------------------|------------------------------|------------------------------|----------------------|---------------------|
| | | Less than \$50,000 | \$50,000 to \$99,999 | \$100,000 to \$149,999 | \$150,000 to \$199,999 | \$200,000 to \$299,999 | \$300,000 to \$499,999 | \$500,000 or more | Median (dollars) |
| PLACE AND COUNTY SUBDIVISION—Con. | | | | | | | | | |
| Mount Vernon township, Winona County | 33 | 2 | 18 | 6 | 5 | - | - | 2 | 87 500 |
| Moyer township, Swift County | 14 | 12 | - | 2 | - | - | - | - | 37 500 |
| Moylan township, Marshall County | 4 | - | 4 | - | - | - | - | - | 65 000 |
| Mudgett township, Mille Lacs County | 2 | - | - | - | - | 2 | - | - | 225 000 |
| Mud Hen Lake UT, St. Louis County | 33 | 16 | 8 | 6 | 3 | - | - | - | 51 000 |
| Mud Lake UT, Marshall County | - | - | - | - | - | - | - | - | - |
| Mulligan township, Brown County | 19 | 2 | 9 | 4 | 2 | - | 2 | - | 87 500 |
| Munch township, Pine County | 28 | 2 | 19 | 7 | - | - | - | - | 82 500 |
| Munson township, Stearns County | 345 | 5 | 100 | 141 | 67 | 27 | 5 | - | 120 600 |
| Murdock city, Swift County | 104 | 59 | 39 | 2 | 4 | - | - | - | 47 200 |
| Murray township, Murray County | 43 | 9 | 18 | 9 | - | 7 | - | - | 66 300 |
| Myhre township, Lake of the Woods County | 13 | 3 | 3 | 5 | - | 2 | - | - | 102 500 |
| Myrtle city, Freeborn County | 12 | 10 | 2 | - | - | - | - | - | 17 500 |
| Nashua city, Wilkin County | 16 | 16 | - | - | - | - | - | - | 15 000 |
| Nashville township, Martin County | 43 | 7 | 18 | 6 | 3 | 5 | 4 | - | 83 000 |
| Nashwauk city, Itasca County | 314 | 198 | 107 | 8 | - | - | - | 1 | 44 100 |
| Nashwauk township, Itasca County | 404 | 220 | 148 | 26 | 9 | - | - | 1 | 47 700 |
| Nassau city, Lac qui Parle County | 31 | 31 | - | - | - | - | - | - | 10 000- |
| Naytahwaush CDP, Mahnomon County | 54 | 32 | 19 | 3 | - | - | - | - | 44 400 |
| Nebish township, Beltrami County | 10 | 8 | 21 | 2 | - | - | - | - | 40 000 |
| Nelson city, Douglas County | 34 | 11 | 21 | 2 | - | - | - | - | 65 000 |
| Nelson township, Watonwan County | 35 | 11 | 16 | 5 | 3 | - | - | - | 62 500 |
| Nelson Park township, Marshall County | 20 | 11 | 9 | - | - | - | - | - | 38 300 |
| Nereson township, Roseau County | 9 | 7 | - | 2 | - | - | - | - | 33 800 |
| Nerstrand city, Rice County | 68 | 6 | 31 | 22 | 9 | - | - | - | 98 500 |
| Nesbit township, Polk County | 18 | - | 14 | 4 | - | - | - | - | 85 000 |
| Ness township, St. Louis County | 2 | - | 2 | - | - | - | - | - | 55 000 |
| Nessel township, Chisago County | 367 | 6 | 80 | 158 | 75 | 36 | 10 | 2 | 128 700 |
| Nett Lake UT, Koochiching County | 13 | 13 | - | - | - | - | - | - | 22 900 |
| Nett Lake UT, St. Louis County | 49 | 36 | 13 | - | - | - | - | - | 40 400 |
| Nevada township, Mower County | 32 | 3 | 10 | 9 | 2 | 6 | 2 | - | 118 800 |
| Nevis city, Hubbard County | 88 | 32 | 46 | 8 | 2 | - | - | - | 57 500 |
| Nevis township, Hubbard County | 203 | 8 | 47 | 61 | 59 | 20 | 8 | - | 137 500 |
| New Auburn city, Sibley County | 105 | 49 | 45 | 9 | 2 | - | - | - | 53 500 |
| New Auburn township, Sibley County | 68 | 4 | 26 | 32 | - | 6 | - | - | 105 000 |
| New Avon township, Redwood County | 29 | 6 | 10 | 3 | 4 | 4 | - | 2 | 72 500 |
| New Brighton city, Ramsey County | 5 389 | 39 | 515 | 2 506 | 1 402 | 667 | 246 | 14 | 144 200 |
| Newburg township, Fillmore County | 62 | 21 | 24 | 13 | 4 | - | - | - | 76 000 |
| New Dosey township, Pine County | 2 | - | 2 | - | - | - | - | - | 85 000 |
| Newfolden city, Marshall County | 96 | 55 | 35 | 4 | - | - | - | 2 | 37 900 |
| New Folden township, Marshall County | 14 | 2 | 9 | 3 | - | - | - | - | 70 000 |
| New Germany city, Carver County | 99 | 4 | 57 | 32 | 4 | - | 2 | - | 89 800 |
| New Hartford township, Winona County | 87 | 4 | 37 | 20 | 7 | 13 | 6 | - | 105 700 |
| New Haven township, Olmsted County | 169 | 2 | 52 | 59 | 20 | 36 | - | - | 123 800 |
| New Hope city, Hennepin County | 4 465 | 8 | 390 | 2 828 | 1 147 | 84 | 8 | - | 136 600 |
| New Independence township, St. Louis County .. | 11 | 5 | 2 | - | 2 | 2 | - | 2 | 62 500 |
| New London city, Kandiyohi County | 273 | 50 | 155 | 49 | 13 | 2 | 2 | 2 | 81 400 |
| New London township, Kandiyohi County | 748 | 18 | 206 | 246 | 146 | 71 | 36 | 25 | 128 800 |
| New Maine township, Marshall County | 10 | 6 | 4 | - | - | - | - | - | 47 500 |
| New Market city, Scott County | 102 | - | 22 | 42 | 33 | 5 | - | - | 122 000 |
| New Market township, Scott County | 448 | 4 | 9 | 60 | 106 | 170 | 76 | 23 | 229 200 |
| New Munich city, Stearns County | 54 | 30 | 18 | 2 | 4 | - | - | - | 45 000 |
| Newport city, Washington County | 910 | 26 | 336 | 321 | 124 | 67 | 36 | - | 112 500 |
| New Prague city | 1 192 | 32 | 381 | 421 | 236 | 114 | 8 | - | 120 300 |
| Le Sueur County (part) | 440 | 8 | 170 | 160 | 60 | 36 | 6 | - | 114 800 |
| Scott County (part) | 752 | 24 | 211 | 261 | 176 | 78 | 2 | - | 122 900 |
| New Prairie township, Pope County | 26 | 6 | 17 | - | 2 | 1 | - | - | 66 700 |
| New Richland city, Waseca County | 353 | 114 | 195 | 37 | 7 | - | - | - | 66 500 |
| New Richland township, Waseca County | 120 | 8 | 48 | 38 | 17 | 9 | - | - | 103 800 |
| Newry township, Freeborn County | 68 | 27 | 28 | 2 | 4 | 5 | 2 | - | 55 400 |
| New Scandia township, Washington County | 892 | - | 72 | 197 | 278 | 283 | 39 | 23 | 177 700 |
| New Solum township, Marshall County | 19 | 8 | 10 | - | 1 | - | - | - | 65 000 |
| New Sweden township, Nicollet County | 33 | - | 26 | 7 | - | - | - | - | 88 500 |
| Newton township, Otter Tail County | 71 | 23 | 34 | 11 | 3 | - | - | - | 67 800 |
| New Trier city, Dakota County | 25 | - | 7 | 18 | - | - | - | - | 122 900 |
| New Ulm city, Brown County | 3 666 | 338 | 1 995 | 914 | 289 | 95 | 30 | 5 | 89 600 |
| New York Mills city, Otter Tail County | 257 | 96 | 126 | 33 | 2 | - | - | - | 61 500 |
| Nickerson township, Pine County | 26 | 7 | 10 | 6 | - | - | 3 | - | 75 000 |
| Nicollet city, Nicollet County | 242 | 11 | 125 | 90 | 14 | 2 | - | - | 93 500 |
| Nicollet township, Nicollet County | 93 | 8 | 27 | 34 | 14 | 10 | - | - | 114 400 |
| Nidaros township, Otter Tail County | 52 | 9 | 14 | 14 | 6 | 9 | - | - | 109 400 |
| Nielsville city, Polk County | 27 | 27 | - | - | - | - | - | - | 14 700 |
| Nilsen township, Wilkin County | 10 | - | 4 | 2 | 2 | 2 | - | - | 112 500 |
| Nimrod city, Wadena County | 35 | 27 | 8 | - | - | - | - | - | 36 300 |
| Nininger township, Dakota County | 220 | - | 14 | 46 | 80 | 49 | 20 | 11 | 176 600 |
| Nisswa city, Crow Wing County | 607 | 17 | 139 | 150 | 122 | 84 | 79 | 16 | 149 100 |
| Nokay Lake township, Crow Wing County | 98 | 13 | 46 | 28 | 8 | 3 | - | - | 90 900 |
| Nora township, Clearwater County | 22 | 4 | 13 | 5 | - | - | - | - | 70 000 |
| Nora township, Pope County | 19 | 2 | 15 | 2 | - | - | - | - | 80 800 |
| Norcross city, Grant County | 25 | 23 | 2 | - | - | - | - | - | 14 500 |
| Norden township, Pennington County | 32 | 4 | 14 | 10 | 4 | - | - | - | 90 000 |
| Nordick township, Wilkin County | 14 | - | 14 | - | - | - | - | - | 75 000 |
| Nordland township, Aitkin County | 189 | 11 | 46 | 64 | 52 | 16 | - | - | 124 000 |
| Nordland township, Lyon County | 21 | 7 | 12 | - | - | - | 2 | - | 78 800 |
| Nore township, Itasca County | 10 | 7 | 3 | - | - | - | - | - | 27 500 |
| Norfolk township, Renville County | 23 | 4 | 10 | 4 | 3 | - | - | 2 | 93 800 |
| Norman township, Pine County | 14 | 3 | 2 | 4 | 5 | - | - | - | 125 000 |
| Norman township, Yellow Medicine County | 46 | 22 | 11 | 9 | 2 | - | - | - | 55 000 |
| Normania township, Yellow Medicine County | 22 | 5 | 12 | 2 | - | 2 | 1 | - | 76 700 |

Table 26. Home Value: 2000—Con.

[Data based on a sample (except Tables 65-68). For information on confidentiality protection, coverage, sampling error, and nonsampling error, see Appendix G. For location of definitions, see "How to Use This Census Report"]

| State County Place and County Subdivision | Specified owner- occupied housing units | Value of home | | | | | | | |
|---|---|-----------------------|----------------------------|------------------------------|------------------------------|------------------------------|------------------------------|----------------------|---------------------|
| | | Less than \$50,000 | \$50,000 to \$99,999 | \$100,000 to \$149,999 | \$150,000 to \$199,999 | \$200,000 to \$299,999 | \$300,000 to \$499,999 | \$500,000 or more | Median (dollars) |
| PLACE AND COUNTY SUBDIVISION—Con. | | | | | | | | | |
| Normanna township, St. Louis County | 36 | 3 | 6 | 15 | 10 | 2 | - | - | 120 500 |
| North township, Pennington County | 176 | 23 | 107 | 31 | 7 | 8 | - | - | 84 000 |
| North Beltrami UT, Beltrami County | 2 | - | 2 | - | - | - | - | - | 65 000 |
| North Branch city, Chisago County | 1 866 | 14 | 361 | 1 058 | 297 | 132 | 4 | - | 124 500 |
| North Branch township, Isanti County | 227 | 6 | 112 | 76 | 24 | 9 | - | - | 98 600 |
| North Carlton UT, Carlton County | 93 | 20 | 62 | 9 | - | 2 | - | - | 74 300 |
| North Cass UT, Cass County | 49 | 32 | - | 16 | - | 1 | - | - | 36 600 |
| North Central Cass UT, Cass County | 3 | - | - | - | - | - | 2 | 1 | 375 000 |
| North Clearwater UT, Clearwater County | 13 | 5 | 8 | - | - | - | - | - | 63 800 |
| Northeast Aitkin UT, Aitkin County | 1 | 1 | - | - | - | - | - | - | 37 500 |
| Northeast Itasca UT, Itasca County | 220 | 29 | 66 | 87 | 20 | 12 | 6 | - | 106 400 |
| Northeast St. Louis UT, St. Louis County | 53 | 1 | 5 | 5 | 10 | 19 | 11 | 2 | 264 500 |
| Northern township, Beltrami County | 886 | 45 | 402 | 252 | 112 | 64 | 11 | - | 99 700 |
| Northfield city | 2 969 | 8 | 388 | 1 269 | 817 | 423 | 55 | 9 | 142 900 |
| Dakota County (part) | 200 | - | 18 | 47 | 51 | 82 | 2 | - | 185 200 |
| Rice County (part) | 2 769 | 8 | 370 | 1 222 | 766 | 341 | 53 | 9 | 140 900 |
| Northfield township, Rice County | 116 | - | 13 | 35 | 36 | 24 | 8 | - | 162 500 |
| North Fork township, Stearns County | 11 | 8 | - | 3 | - | - | - | - | 45 000 |
| North Germany township, Wadena County | 16 | 3 | 13 | - | - | - | - | - | 71 700 |
| North Hero township, Redwood County | 13 | 4 | 9 | - | - | - | - | - | 58 300 |
| Northland township, Polk County | 30 | 3 | 8 | 9 | 7 | 3 | - | - | 125 000 |
| Northland township, St. Louis County | 27 | 2 | 9 | 5 | 9 | 2 | - | - | 137 500 |
| North Mankato city | 3 009 | 55 | 978 | 1 128 | 496 | 297 | 53 | 2 | 120 600 |
| Blue Earth County (part) | - | - | - | - | - | - | - | - | - |
| Nicollet County (part) | 3 009 | 55 | 978 | 1 128 | 496 | 297 | 53 | 2 | 120 600 |
| North Oaks city, Ramsey County | 1 219 | 4 | 8 | 14 | 25 | 238 | 530 | 400 | 413 400 |
| Northome city, Koochiching County | 40 | 28 | 12 | - | - | - | - | - | 32 500 |
| Northome UT, Koochiching County | 28 | 8 | 19 | - | 1 | - | - | - | 67 500 |
| North Ottawa township, Grant County | 11 | - | 7 | 4 | - | - | - | - | 96 300 |
| North Red River township, Kittson County | - | - | - | - | - | - | - | - | - |
| Northrop city, Martin County | 84 | 41 | 41 | 2 | - | - | - | - | 50 800 |
| North Roseau UT, Roseau County | 4 | - | 2 | 2 | - | - | - | - | 85 000 |
| North St. Paul city, Ramsey County | 3 233 | 7 | 943 | 1 701 | 457 | 125 | - | - | 118 700 |
| North Star township, Brown County | 48 | 2 | 33 | 10 | - | 3 | - | - | 75 600 |
| North Star township, St. Louis County | 61 | 6 | 10 | 29 | 7 | 5 | 4 | - | 134 900 |
| Northwest Aitkin UT, Aitkin County | 25 | 8 | 15 | 2 | - | - | - | - | 73 600 |
| Northwest Koochiching UT, Koochiching County .. | 59 | 17 | 40 | - | - | 2 | - | - | 61 400 |
| Northwest Roseau UT, Roseau County | - | - | - | - | - | - | - | - | - |
| Northwest St. Louis UT, St. Louis County | 35 | 2 | 33 | - | - | - | - | - | 80 600 |
| Norton township, Winona County | 71 | 3 | 29 | 27 | 6 | 2 | 4 | - | 108 800 |
| Norway township, Fillmore County | 21 | 8 | 6 | 3 | - | 2 | 2 | - | 72 500 |
| Norway township, Kittson County | 9 | 2 | 7 | - | - | - | - | - | 81 000 |
| Norway Lake township, Kandiyohi County | 23 | 6 | 11 | 6 | - | - | - | - | 82 500 |
| Norwegian Grove township, Otter Tail County | 37 | 11 | 13 | 10 | 3 | - | - | - | 66 100 |
| Norwood Young America city, Carver County | 750 | - | 280 | 382 | 69 | 16 | - | 3 | 111 300 |
| Numedal township, Pennington County | 8 | 2 | 6 | - | - | - | - | - | 60 000 |
| Nunda township, Freeborn County | 40 | 10 | 22 | 4 | 2 | - | - | 2 | 67 500 |
| Oak township, Stearns County | 57 | - | 28 | 18 | 8 | 3 | - | - | 100 800 |
| Oakdale city, Washington County | 7 495 | 26 | 1 339 | 3 349 | 2 076 | 572 | 119 | 14 | 137 200 |
| Oak Grove city, Anoka County | 1 736 | - | 121 | 729 | 565 | 274 | 47 | - | 151 100 |
| Oakland township, Freeborn County | 67 | 9 | 28 | 19 | 11 | - | - | - | 96 100 |
| Oakland township, Mahnommen County | 21 | 5 | 12 | 4 | - | - | - | - | 65 800 |
| Oak Lawn township, Crow Wing County | 305 | 17 | 134 | 100 | 26 | 20 | - | 8 | 100 500 |
| Oak Park township, Marshall County | 27 | 10 | 11 | 4 | 2 | - | - | - | 67 500 |
| Oak Park Heights city, Washington County | 824 | - | 75 | 351 | 254 | 102 | 40 | 2 | 148 400 |
| Oakport CDP, Clay County | 409 | 10 | 117 | 205 | 58 | 19 | - | - | 114 500 |
| Oakport township, Clay County | 489 | 15 | 152 | 234 | 60 | 26 | - | 2 | 112 700 |
| Oak Valley township, Otter Tail County | 14 | 5 | 9 | - | - | - | - | - | 66 700 |
| Oakwood township, Wabasha County | 25 | - | 13 | 10 | - | 2 | - | - | 97 500 |
| O'Brien township, Beltrami County | 2 | 2 | - | - | - | - | - | - | 10 000 |
| Odessa city, Big Stone County | 42 | 34 | 8 | - | - | - | - | - | 21 700 |
| Odessa township, Big Stone County | 27 | 13 | 12 | 2 | - | - | - | - | 51 700 |
| Odin city, Watonwan County | 52 | 40 | 10 | - | 2 | - | - | - | 30 600 |
| Odin township, Watonwan County | 15 | 8 | 2 | 3 | 2 | - | - | - | 47 500 |
| Ogema city, Becker County | 45 | 34 | 11 | - | - | - | - | - | 35 500 |
| Ogema township, Pine County | 37 | 7 | 18 | 7 | 3 | - | 2 | - | 77 000 |
| Ogilvie city, Kanabec County | 87 | 37 | 48 | 2 | - | - | - | - | 52 000 |
| Okabena city, Jackson County | 73 | 66 | 7 | - | - | - | - | - | 27 300 |
| Oklee city, Red Lake County | 133 | 108 | 23 | 2 | - | - | - | - | 27 100 |
| Olivia city, Renville County | 720 | 201 | 386 | 86 | 38 | 9 | - | - | 67 900 |
| Olney township, Nobles County | 14 | 6 | 2 | 2 | - | 4 | - | - | 65 000 |
| Omro township, Yellow Medicine County | 14 | 4 | 4 | 2 | 2 | 2 | - | - | 67 500 |
| Onamia city, Mille Lacs County | 137 | 44 | 85 | 8 | - | - | - | - | 62 900 |
| Onamia township, Mille Lacs County | 51 | 10 | 22 | 13 | 6 | - | - | - | 82 500 |
| Onstad township, Polk County | 2 | 2 | - | - | - | - | - | - | 22 500 |
| Orange township, Douglas County | 39 | - | 18 | 19 | 2 | - | - | - | 102 500 |
| Orion township, Olmsted County | 45 | 2 | 11 | 16 | 11 | 5 | - | - | 119 800 |
| Ormsby city | 54 | 29 | 22 | 3 | - | - | - | - | 46 000 |
| Martin County (part) | 21 | 8 | 10 | 3 | - | - | - | - | 61 300 |
| Watonwan County (part) | 33 | 21 | 12 | - | - | - | - | - | 33 800 |
| Orono city, Hennepin County | 2 368 | 13 | 104 | 347 | 271 | 369 | 569 | 695 | 324 400 |
| Oronoco city, Olmsted County | 249 | 15 | 71 | 60 | 47 | 46 | 10 | - | 138 600 |
| Oronoco township, Olmsted County | 379 | - | 49 | 97 | 92 | 89 | 52 | - | 175 800 |
| Orr city, St. Louis County | 56 | 26 | 25 | 2 | - | 3 | - | - | 54 000 |
| Orock township, Sherburne County | 660 | 4 | 103 | 290 | 192 | 57 | 14 | - | 140 600 |
| Orton township, Wadena County | 4 | - | 4 | - | - | - | - | - | 75 000 |

Table 26. Home Value: 2000—Con.

[Data based on a sample (except Tables 65-68). For information on confidentiality protection, coverage, sampling error, and nonsampling error, see Appendix G. For location of definitions, see "How to Use This Census Report"]

| State County Place and County Subdivision | Specified owner- occupied housing units | Value of home | | | | | | | |
|---|---|-----------------------|----------------------------|------------------------------|------------------------------|------------------------------|------------------------------|----------------------|---------------------|
| | | Less than \$50,000 | \$50,000 to \$99,999 | \$100,000 to \$149,999 | \$150,000 to \$199,999 | \$200,000 to \$299,999 | \$300,000 to \$499,999 | \$500,000 or more | Median (dollars) |
| PLACE AND COUNTY SUBDIVISION—Con. | | | | | | | | | |
| Ortonville city | 673 | 379 | 231 | 42 | 9 | 4 | 8 | - | 45 000 |
| Big Stone County (part) | 673 | 379 | 231 | 42 | 9 | 4 | 8 | - | 45 000 |
| Lac qui Parle County (part) | - | - | - | - | - | - | - | - | - |
| Ortonville township, Big Stone County | 692 | 383 | 246 | 42 | 9 | 4 | 8 | - | 45 600 |
| Orwell township, Otter Tail County | 24 | - | 20 | 2 | 2 | - | - | - | 78 000 |
| Osage township, Becker County | 142 | 32 | 63 | 28 | 6 | 11 | - | 2 | 90 400 |
| Osakis city | 429 | 117 | 230 | 60 | 22 | - | - | - | 64 300 |
| Douglas County (part) | 384 | 115 | 207 | 48 | 14 | - | - | - | 62 500 |
| Todd County (part) | 45 | 2 | 23 | 12 | 8 | - | - | - | 93 800 |
| Osakis township, Douglas County | 85 | 5 | 48 | 29 | 3 | - | - | - | 93 000 |
| Osborne township, Pipestone County | 37 | 6 | 13 | 14 | - | 2 | 2 | - | 88 800 |
| Oscar township, Otter Tail County | 22 | 4 | 11 | 7 | - | - | - | - | 77 500 |
| Osceola township, Renville County | 22 | 6 | 12 | - | 2 | - | - | 2 | 62 000 |
| Oshawa township, Nicollet County | 90 | - | 15 | 40 | 20 | 13 | 2 | - | 140 000 |
| Oshkosh township, Yellow Medicine County | 18 | 8 | 4 | 4 | 2 | - | - | - | 55 000 |
| Oslo city, Marshall County | 110 | 61 | 49 | - | - | - | - | - | 46 000 |
| Osseo city, Hennepin County | 563 | - | 144 | 374 | 28 | 13 | 4 | - | 115 600 |
| Ostrander city, Fillmore County | 68 | 31 | 35 | 2 | - | - | - | - | 55 000 |
| Oteneagen township, Itasca County | 4 | 2 | 2 | - | - | - | - | - | 50 000 |
| Otisco township, Waseca County | 103 | 16 | 21 | 46 | 16 | 4 | - | - | 121 300 |
| Otrej township, Big Stone County | 2 | - | 2 | - | - | - | - | - | 65 000 |
| Otsego city, Wright County | 1 514 | 20 | 178 | 845 | 275 | 196 | - | - | 132 700 |
| Ottawa township, Le Sueur County | 62 | 6 | 22 | 22 | 6 | 3 | 3 | - | 105 800 |
| Ottertail city, Otter Tail County | 122 | 27 | 48 | 27 | 4 | 4 | 12 | - | 90 000 |
| Otter Tail township, Otter Tail County | 146 | 2 | 36 | 26 | 27 | 29 | 23 | 3 | 159 800 |
| Otter Tail Peninsula township, Cass County | 8 | - | 2 | - | 4 | 2 | - | - | 162 500 |
| Otto township, Otter Tail County | 47 | 10 | 20 | 15 | 2 | - | - | - | 93 500 |
| Owatonna city, Steele County | 5 889 | 117 | 2 615 | 2 180 | 649 | 276 | 33 | 19 | 104 000 |
| Owatonna township, Steele County | 120 | 2 | 27 | 51 | 21 | 13 | 6 | - | 134 800 |
| Owens township, St. Louis County | 23 | 8 | 12 | 1 | 2 | - | - | - | 61 300 |
| Oxford township, Isanti County | 71 | - | 12 | 38 | 17 | 4 | - | - | 129 900 |
| Paddock township, Otter Tail County | 15 | 10 | 3 | - | - | 2 | - | - | 43 800 |
| Page township, Mille Lacs County | 24 | 3 | 11 | 6 | 4 | - | - | - | 96 000 |
| Palisade city, Aitkin County | 17 | 8 | 4 | 5 | - | - | - | - | 61 300 |
| Palmer township, Sherburne County | 591 | 4 | 95 | 247 | 169 | 66 | 10 | - | 140 900 |
| Palmville township, Roseau County | - | - | - | - | - | - | - | - | - |
| Palmyra township, Renville County | 20 | 8 | 7 | 3 | 2 | - | - | - | 70 000 |
| Park township, Pine County | - | - | - | - | - | - | - | - | - |
| Parke township, Clay County | 73 | 10 | 19 | 24 | 10 | 10 | - | - | 112 500 |
| Parker township, Marshall County | 10 | 2 | 4 | 4 | - | - | - | - | 57 500 |
| Parker township, Morrison County | 23 | 2 | 16 | 2 | 3 | - | - | - | 81 900 |
| Parkers Prairie city, Otter Tail County | 288 | 119 | 152 | 13 | 2 | - | 2 | - | 55 700 |
| Parkers Prairie township, Otter Tail County | 50 | 9 | 26 | 4 | 6 | 5 | - | - | 82 000 |
| Park Rapids city, Hubbard County | 693 | 182 | 346 | 119 | 16 | 28 | 2 | - | 66 700 |
| Parnell township, Polk County | 11 | 4 | 5 | - | 2 | - | - | - | 53 000 |
| Parnell township, Traverse County | 8 | 6 | - | 2 | - | - | - | - | 45 000 |
| Partridge township, Pine County | 28 | 4 | 11 | 13 | - | - | - | - | 97 500 |
| Paxton township, Redwood County | 105 | 11 | 47 | 30 | 17 | - | - | - | 89 500 |
| Paynesville city, Stearns County | 610 | 88 | 434 | 70 | 13 | 5 | - | - | 72 500 |
| Paynesville township, Stearns County | 317 | 2 | 90 | 113 | 49 | 42 | 15 | 6 | 127 600 |
| Peace township, Kanabec County | 139 | 35 | 61 | 31 | 2 | 7 | 3 | - | 85 800 |
| Pease city, Mille Lacs County | 49 | 15 | 34 | - | - | - | - | - | 75 800 |
| Pelan township, Kittson County | 6 | 2 | 4 | - | - | - | - | - | 65 000 |
| Pelican township, Crow Wing County | 127 | 5 | 15 | 28 | 32 | 30 | 15 | 2 | 170 400 |
| Pelican township, Otter Tail County | 113 | 11 | 55 | 33 | 14 | - | - | - | 94 700 |
| Pelican Lake township, Grant County | 104 | 10 | 51 | 25 | 8 | 8 | - | 2 | 90 000 |
| Pelican Rapids city, Otter Tail County | 435 | 114 | 229 | 77 | 15 | - | - | - | 69 700 |
| Pemberton city, Blue Earth County | 71 | 13 | 49 | 9 | - | - | - | - | 72 500 |
| Pembina township, Mahanomen County | 76 | 15 | 40 | 15 | - | 3 | 3 | - | 81 300 |
| Penn township, McLeod County | 9 | - | 7 | - | 2 | - | - | - | 77 500 |
| Pennock city, Kandiyohi County | 131 | 35 | 85 | 9 | 2 | - | - | - | 64 500 |
| Pepin township, Wabasha County | 93 | 4 | 56 | 19 | 9 | 3 | 2 | - | 89 700 |
| Pepperton township, Stevens County | 8 | - | 4 | 4 | - | - | - | - | 80 000 |
| Pequaway township, St. Louis County | 49 | 4 | 9 | 19 | 13 | 4 | - | - | 122 100 |
| Pequot Lakes city, Crow Wing County | 195 | 17 | 113 | 56 | 2 | 2 | 5 | - | 82 400 |
| Perch Lake township, Carlton County | 157 | 23 | 48 | 56 | 19 | 7 | 4 | - | 106 500 |
| Percy township, Kittson County | 8 | 8 | - | - | - | - | - | - | 22 500 |
| Perham city, Otter Tail County | 614 | 108 | 407 | 65 | 21 | 13 | - | - | 69 300 |
| Perham township, Otter Tail County | 145 | 2 | 55 | 40 | 29 | 10 | 7 | 2 | 119 400 |
| Perley city, Norman County | 42 | 19 | 21 | - | - | 2 | - | - | 55 000 |
| Perry township, Lac qui Parle County | 19 | 9 | 6 | - | - | 4 | - | - | 52 500 |
| Perry Lake township, Crow Wing County | 35 | 2 | 19 | 9 | 5 | - | - | - | 96 800 |
| Petersburg township, Jackson County | 42 | 8 | 15 | 8 | 2 | 2 | 7 | - | 75 000 |
| Peterson city, Fillmore County | 72 | 19 | 49 | 4 | - | - | - | - | 61 400 |
| Pfeiffer Lake UT, St. Louis County | - | - | - | - | - | - | - | - | - |
| Pickereel Lake township, Freeborn County | 134 | 8 | 34 | 48 | 15 | 11 | 16 | 2 | 128 700 |
| Picket Lake UT, St. Louis County | - | - | - | - | - | - | - | - | - |
| Pierz city, Morrison County | 316 | 40 | 207 | 49 | 17 | 3 | - | - | 80 600 |
| Pierz township, Morrison County | 55 | 4 | 16 | 20 | 12 | - | 3 | - | 111 700 |
| Pike township, St. Louis County | 62 | 10 | 36 | 12 | 4 | - | - | - | 67 100 |
| Pike Bay township, Cass County | 181 | 68 | 95 | 9 | 4 | 5 | - | - | 58 700 |
| Pike Creek township, Morrison County | 112 | 18 | 50 | 29 | 10 | 5 | - | - | 92 000 |
| Pillager city, Cass County | 105 | 46 | 43 | 16 | - | - | - | - | 56 500 |
| Pillsbury township, Swift County | 25 | - | 14 | 8 | 2 | - | - | 1 | 95 000 |
| Pilot Grove township, Faribault County | 32 | 16 | 7 | 5 | 2 | 2 | - | - | 50 000 |
| Pilot Mound township, Fillmore County | 18 | 6 | 8 | - | 2 | 2 | - | - | 63 800 |
| Pine City city, Pine County | 653 | 57 | 434 | 118 | 22 | 20 | 2 | - | 84 400 |
| Pine City township, Pine County | 220 | 11 | 72 | 71 | 38 | 24 | 4 | - | 114 400 |

Table 26. Home Value: 2000—Con.

[Data based on a sample (except Tables 65-68). For information on confidentiality protection, coverage, sampling error, and nonsampling error, see Appendix G. For location of definitions, see "How to Use This Census Report"]

| State County Place and County Subdivision | Specified owner- occupied housing units | Value of home | | | | | | | |
|--|---|-----------------------|----------------------------|------------------------------|------------------------------|------------------------------|------------------------------|----------------------|---------------------|
| | | Less than \$50,000 | \$50,000 to \$99,999 | \$100,000 to \$149,999 | \$150,000 to \$199,999 | \$200,000 to \$299,999 | \$300,000 to \$499,999 | \$500,000 or more | Median (dollars) |
| PLACE AND COUNTY SUBDIVISION—Con. | | | | | | | | | |
| Pine Island city | 584 | 20 | 243 | 188 | 100 | 30 | 2 | 1 | 107 200 |
| Goodhue County (part) | 555 | 20 | 243 | 175 | 92 | 23 | 2 | - | 103 700 |
| Olmsted County (part) | 29 | - | - | 13 | 8 | 7 | - | 1 | 159 400 |
| Pine Island township, Goodhue County | 70 | - | 12 | 17 | 34 | 7 | - | - | 158 300 |
| Pine Lake township, Cass County | 49 | 7 | 18 | 5 | 4 | 4 | 9 | 2 | 98 300 |
| Pine Lake township, Clearwater County | 33 | 19 | 12 | 2 | - | - | - | - | 47 900 |
| Pine Lake township, Otter Tail County | 103 | 10 | 35 | 23 | 17 | 16 | 2 | - | 110 800 |
| Pine Lake township, Pine County | 82 | - | 38 | 19 | 19 | 4 | - | 2 | 105 000 |
| Pine Point CDP, Becker County | 27 | 10 | 17 | - | - | - | - | - | 55 800 |
| Pine Point township, Becker County | 29 | 10 | 17 | 2 | - | - | - | - | 57 500 |
| Pine River city, Cass County | 207 | 72 | 112 | 19 | 4 | - | - | - | 60 600 |
| Pine River township, Cass County | 166 | 21 | 93 | 47 | 2 | 3 | - | - | 75 700 |
| Pine Springs city, Washington County | 134 | - | - | 7 | 25 | 61 | 38 | 3 | 255 200 |
| Pipestone city, Pipestone County | 1 164 | 565 | 477 | 92 | 28 | 2 | - | - | 51 500 |
| Plainview city, Wabasha County | 756 | 69 | 402 | 224 | 47 | 14 | - | - | 89 200 |
| Plainview township, Wabasha County | 44 | 2 | 13 | 18 | 9 | 2 | - | - | 114 600 |
| Plato city, McLeod County | 119 | 4 | 67 | 42 | 2 | 4 | - | - | 89 700 |
| Platte township, Morrison County | 16 | 2 | 6 | 5 | - | - | 3 | - | 100 000 |
| Platte Lake township, Crow Wing County | 9 | 4 | 3 | 2 | - | - | - | - | 52 500 |
| Pleasant Grove township, Olmsted County | 105 | 7 | 30 | 37 | 20 | 7 | - | 4 | 115 500 |
| Pleasant Hill township, Winona County | 57 | - | 30 | 9 | 12 | 6 | - | - | 97 500 |
| Pleasant Lake city, Stearns County | 148 | - | 25 | 51 | 43 | 14 | 15 | - | 147 900 |
| Pleasant Mound township, Blue Earth County | 29 | - | 27 | - | - | 2 | - | - | 79 300 |
| Pleasant Prairie township, Martin County | 31 | 14 | 11 | 2 | - | - | 4 | - | 67 500 |
| Pleasant Valley township, Mower County | 35 | 3 | 5 | 14 | 11 | - | 2 | - | 119 800 |
| Pleasant View township, Norman County | 16 | 12 | 2 | 2 | - | - | - | - | 43 300 |
| Pliny township, Aitkin County | 4 | 2 | 2 | - | - | - | - | - | 52 500 |
| Plummer city, Red Lake County | 63 | 39 | 17 | 5 | 2 | - | - | - | 31 300 |
| Plymouth city, Hennepin County | 16 886 | 34 | 577 | 3 483 | 4 557 | 5 539 | 2 375 | 321 | 197 600 |
| Pohlitz township, Roseau County | 6 | 2 | 4 | - | - | - | - | - | 55 000 |
| Pokegama township, Pine County | 435 | 2 | 125 | 176 | 58 | 63 | 7 | 4 | 119 800 |
| Polk Centre township, Pennington County | 4 | 2 | - | 2 | - | - | - | - | 80 000 |
| Polonia township, Roseau County | 3 | - | - | 3 | - | - | - | - | 137 500 |
| Pomme de Terre township, Grant County | 31 | 6 | 19 | 2 | 2 | - | 2 | - | 85 000 |
| Pomroy township, Itasca County | 2 | 2 | - | - | - | - | - | - | 45 000 |
| Pomroy township, Kanabec County | 19 | 2 | 9 | 8 | - | - | - | - | 92 500 |
| Ponemah CDP, Beltrami County | 97 | 51 | 46 | - | - | - | - | - | 39 500 |
| Ponto Lake township, Cass County | 154 | 13 | 39 | 54 | 22 | 24 | 2 | - | 118 900 |
| Poplar township, Cass County | 7 | 7 | - | - | - | - | - | - | 23 800 |
| Poplar Grove township, Roseau County | 2 | - | 2 | - | - | - | - | - | 75 000 |
| Poplar River township, Red Lake County | 12 | 8 | 4 | - | - | - | - | - | 27 500 |
| Popple township, Clearwater County | 33 | 17 | 16 | - | - | - | - | - | 48 800 |
| Popple Grove township, Mahanomen County | 8 | 5 | 3 | - | - | - | - | - | 45 000 |
| Poppleton township, Kittson County | 10 | 6 | 2 | 2 | - | - | - | - | 33 800 |
| Portage township, St. Louis County | 30 | - | 15 | 10 | 2 | - | - | 3 | 100 000 |
| Porter city, Yellow Medicine County | 63 | 49 | 12 | - | - | 2 | - | - | 34 000 |
| Port Hope township, Beltrami County | 82 | 6 | 40 | 23 | 6 | 7 | - | - | 93 800 |
| Posen township, Yellow Medicine County | 32 | 4 | 23 | 2 | 3 | - | - | - | 80 000 |
| Potamo township, Lake of the Woods County | - | - | - | - | - | - | - | - | - |
| Potshot Lake UT, St. Louis County | 4 | 2 | 2 | - | - | - | - | - | 40 000 |
| Powers township, Cass County | 165 | 15 | 66 | 60 | 19 | 2 | 3 | - | 101 300 |
| Prairie Lake township, St. Louis County | 5 | - | 5 | - | - | - | - | - | 68 300 |
| Prairie View township, Wilkin County | 22 | 6 | 6 | 9 | 1 | - | - | - | 85 000 |
| Prairieville township, Brown County | 39 | 10 | 14 | 13 | - | - | 2 | - | 88 800 |
| Preble township, Fillmore County | 19 | 8 | 4 | 7 | - | - | - | - | 53 800 |
| Prescott township, Faribault County | 25 | 8 | 10 | 2 | 1 | 2 | - | 2 | 77 500 |
| Preston city, Fillmore County | 385 | 76 | 225 | 69 | 11 | 4 | - | - | 72 900 |
| Preston township, Fillmore County | 12 | - | 6 | 4 | 2 | - | - | - | 100 000 |
| Preston Lake township, Renville County | 43 | 9 | 22 | 8 | 2 | 2 | - | - | 89 000 |
| Princeton city | 878 | 22 | 593 | 243 | 18 | - | - | 2 | 88 400 |
| Mille Lacs County (part) | 878 | 22 | 593 | 243 | 18 | - | - | 2 | 88 400 |
| Sherburne County (part) | - | - | - | - | - | - | - | - | - |
| Princeton township, Mille Lacs County | 408 | 12 | 141 | 197 | 40 | 18 | - | - | 112 400 |
| Prinsburg city, Kandiyohi County | 151 | 38 | 98 | 12 | 3 | - | - | - | 64 300 |
| Prior township, Big Stone County | 24 | 10 | 5 | 7 | 2 | - | - | - | 80 000 |
| Prior Lake city, Scott County | 4 467 | 19 | 223 | 1 319 | 1 190 | 1 070 | 509 | 137 | 175 100 |
| Proctor city, St. Louis County | 850 | 132 | 561 | 133 | 16 | 8 | - | - | 72 800 |
| Prosper township, Lake of the Woods County | 36 | 7 | 21 | - | 8 | - | - | - | 93 300 |
| Providence township, Lac qui Parle County | 12 | 2 | 10 | - | - | - | - | - | 64 000 |
| Pulaski township, Morrison County | 48 | 6 | 16 | 13 | 10 | - | 3 | - | 112 500 |
| Quamba city, Kanabec County | 18 | 10 | 8 | - | - | - | - | - | 48 300 |
| Queen township, Polk County | 18 | 8 | 3 | 7 | - | - | - | - | 93 300 |
| Quincy township, Olmsted County | 10 | - | - | 6 | 2 | - | 2 | - | 137 500 |
| Quiring township, Beltrami County | 4 | - | 2 | 2 | - | - | - | - | 90 000 |
| Rabbit Lake township, Crow Wing County | 40 | - | 3 | 17 | 9 | 8 | 3 | - | 150 000 |
| Racine city, Mower County | 99 | 2 | 65 | 30 | - | 2 | - | - | 92 700 |
| Racine township, Mower County | 56 | 2 | 17 | 19 | 12 | 6 | - | - | 122 500 |
| Rail Prairie township, Morrison County | 23 | - | 4 | 12 | 7 | - | - | - | 131 300 |
| Rainy Lake UT, Koochiching County | 896 | 84 | 433 | 229 | 104 | 33 | 13 | - | 93 600 |
| Ramsey city, Anoka County | 5 295 | 17 | 274 | 2 812 | 1 466 | 554 | 149 | 23 | 143 500 |
| Randall city, Morrison County | 143 | 62 | 63 | 13 | - | 5 | - | - | 53 800 |
| Randolph city, Dakota County | 88 | 2 | 40 | 34 | 8 | 4 | - | - | 103 100 |
| Randolph township, Dakota County | 163 | - | 10 | 43 | 41 | 44 | 19 | 6 | 185 800 |
| Ranier city, Koochiching County | 50 | 13 | 35 | 2 | - | - | - | - | 70 000 |
| Ransom township, Nobles County | 42 | 23 | 11 | 6 | 2 | - | - | - | 47 800 |
| Rapidan township, Blue Earth County | 217 | 15 | 80 | 63 | 32 | 23 | 2 | 2 | 108 200 |
| Rapid River township, Lake of the Woods County | - | - | - | - | - | - | - | - | - |
| Ravenna township, Dakota County | 589 | 3 | 8 | 147 | 264 | 151 | 14 | 2 | 173 900 |

Table 26. Home Value: 2000—Con.

[Data based on a sample (except Tables 65-68). For information on confidentiality protection, coverage, sampling error, and nonsampling error, see Appendix G. For location of definitions, see "How to Use This Census Report"]

| State County Place and County Subdivision | Specified owner- occupied housing units | Value of home | | | | | | | |
|---|---|-----------------------|----------------------------|------------------------------|------------------------------|------------------------------|------------------------------|----------------------|---------------------|
| | | Less than \$50,000 | \$50,000 to \$99,999 | \$100,000 to \$149,999 | \$150,000 to \$199,999 | \$200,000 to \$299,999 | \$300,000 to \$499,999 | \$500,000 or more | Median (dollars) |
| PLACE AND COUNTY SUBDIVISION—Con. | | | | | | | | | |
| Raymond city, Kandiyohi County | 210 | 71 | 113 | 22 | 4 | - | - | - | 61 200 |
| Raymond township, Stearns County | 22 | 6 | 12 | 4 | - | - | - | - | 67 500 |
| Redby CDP, Beltrami County | 134 | 56 | 54 | 20 | 4 | - | - | - | 56 900 |
| Red Eye township, Wadena County | 21 | 9 | 10 | 2 | - | - | - | - | 53 800 |
| Red Lake CDP, Beltrami County | 228 | 117 | 102 | 9 | - | - | - | - | 49 300 |
| Red Lake Falls city, Red Lake County | 351 | 192 | 140 | 15 | 2 | 2 | - | - | 47 400 |
| Red Lake Falls township, Red Lake County | 18 | 10 | 6 | 2 | - | - | - | - | 45 000 |
| Redpath township, Traverse County | 8 | - | 8 | - | - | - | - | - | 60 000 |
| Red Rock township, Mower County | 148 | 22 | 57 | 36 | 10 | 22 | - | 1 | 96 200 |
| Red Wing city, Goodhue County | 3 840 | 117 | 1 368 | 1 525 | 550 | 215 | 63 | 2 | 112 800 |
| Redwood Falls city | 1 387 | 296 | 753 | 249 | 68 | 19 | - | 2 | 76 100 |
| Redwood County (part) | 1 387 | 296 | 753 | 249 | 68 | 19 | - | 2 | 76 100 |
| Renville County (part) | - | - | - | - | - | - | - | - | - |
| Redwood Falls township, Redwood County | 38 | 9 | 12 | 15 | 2 | - | - | - | 75 000 |
| Regal city, Kandiyohi County | 15 | 8 | 7 | - | - | - | - | - | 34 400 |
| Reine township, Roseau County | 7 | - | 7 | - | - | - | - | - | 68 800 |
| Reiner township, Pennington County | 6 | - | 6 | - | - | - | - | - | 75 000 |
| Reis township, Polk County | 2 | 2 | - | - | - | - | - | - | 45 000 |
| Remer city, Cass County | 102 | 50 | 51 | 1 | - | - | - | - | 50 700 |
| Remer township, Cass County | 28 | 4 | 21 | 3 | - | - | - | - | 85 700 |
| Rendsville township, Stevens County | 13 | 4 | 7 | 2 | - | - | - | - | 56 300 |
| Reno township, Pope County | 34 | - | 16 | 8 | 10 | - | - | - | 128 100 |
| Renville city, Renville County | 343 | 155 | 159 | 19 | 8 | 2 | - | - | 52 900 |
| Revere city, Redwood County | 28 | 26 | 2 | - | - | - | - | - | 17 500 |
| Reynolds township, Todd County | 46 | 10 | 26 | 9 | - | 1 | - | - | 82 900 |
| Rheiderland township, Chippewa County | 60 | 9 | 23 | 16 | 8 | 2 | 2 | - | 95 000 |
| Rhinehart township, Polk County | 20 | 5 | 5 | 4 | 6 | - | - | - | 112 500 |
| Rice city, Benton County | 175 | 10 | 109 | 48 | 4 | 4 | - | - | 91 500 |
| Rice township, Clearwater County | 11 | 5 | 2 | 2 | 2 | - | - | - | 72 500 |
| Rice Lake CDP, Clearwater County | 25 | 16 | 6 | - | - | - | - | 3 | 20 800 |
| Rice Lake township, St. Louis County | 911 | 137 | 358 | 312 | 54 | 42 | 8 | - | 94 400 |
| Riceland township, Freeborn County | 76 | 30 | 33 | 9 | 4 | - | - | - | 73 300 |
| Rice River township, Aitkin County | 2 | 2 | - | - | - | - | - | - | 32 500 |
| Riceville township, Becker County | 12 | 6 | 6 | - | - | - | - | - | 50 000 |
| Richardson township, Morrison County | 87 | 4 | 40 | 19 | 16 | 8 | - | - | 99 500 |
| Richardville township, Kittson County | 6 | 2 | 4 | - | - | - | - | - | 72 500 |
| Richfield city, Hennepin County | 9 356 | 10 | 1 051 | 6 606 | 1 503 | 156 | 18 | 12 | 128 500 |
| Richland township, Rice County | 45 | 3 | 11 | 17 | 9 | 5 | - | - | 123 600 |
| Richmond city, Stearns County | 360 | 21 | 188 | 140 | 7 | 2 | 2 | - | 93 800 |
| Richmond township, Winona County | 169 | 2 | 54 | 74 | 18 | 18 | 3 | - | 114 000 |
| Rich Valley township, McLeod County | 96 | 2 | 21 | 49 | 14 | 4 | 2 | 4 | 129 300 |
| Richville city, Otter Tail County | 20 | 12 | 8 | - | - | - | - | - | 45 000 |
| Richwood township, Becker County | 73 | 8 | 32 | 23 | 5 | - | 5 | - | 97 300 |
| Ridgely township, Nicollet County | 3 | - | 3 | - | - | - | - | - | 75 000 |
| Ripley township, Dodge County | 31 | - | 14 | 11 | 6 | - | - | - | 107 500 |
| Ripley township, Morrison County | 61 | 6 | 27 | 23 | 2 | 3 | - | - | 93 800 |
| River township, Red Lake County | 9 | 5 | 4 | - | - | - | - | - | 48 300 |
| Riverdale township, Watonwan County | 55 | 20 | 13 | 12 | 6 | - | 2 | 2 | 81 300 |
| River Falls township, Pennington County | 23 | 7 | 11 | 5 | - | - | - | - | 71 700 |
| Riverside township, Lac qui Parle County | 50 | 14 | 18 | 9 | 4 | 5 | - | - | 81 700 |
| Riverton township, Clay County | 68 | 4 | 30 | 26 | 6 | 2 | - | - | 100 000 |
| Riverton city, Crow Wing County | 47 | 14 | 28 | 4 | - | - | 1 | - | 71 400 |
| Robbinsdale city, Hennepin County | 4 048 | 5 | 1 359 | 2 164 | 405 | 101 | 14 | - | 112 000 |
| Roberts township, Wilkin County | 17 | 7 | 4 | 6 | - | - | - | - | 57 500 |
| Rochester city, Olmsted County | 21 050 | 275 | 7 581 | 7 974 | 2 964 | 1 527 | 615 | 114 | 114 400 |
| Rochester township, Olmsted County | 930 | - | 229 | 239 | 106 | 190 | 140 | 26 | 149 300 |
| Rock township, Pipestone County | 22 | 3 | 12 | 5 | - | 2 | - | - | 84 300 |
| Rock Creek city, Pine County | 125 | 8 | 70 | 41 | 6 | - | - | - | 91 400 |
| Rock Dell township, Olmsted County | 47 | 2 | 7 | 21 | 15 | 2 | - | - | 138 400 |
| Rockford city | 620 | 8 | 75 | 308 | 171 | 40 | 14 | 4 | 140 600 |
| Hennepin County (part) | 52 | - | - | 29 | 23 | - | - | - | 146 400 |
| Wright County (part) | 568 | 8 | 75 | 279 | 148 | 40 | 14 | 4 | 139 900 |
| Rockford township, Wright County | 791 | 9 | 104 | 320 | 247 | 89 | 20 | 2 | 145 100 |
| Rock Lake township, Lyon County | 43 | 3 | 24 | 14 | 2 | - | - | - | 85 000 |
| Rocksburg township, Pennington County | 176 | 11 | 71 | 69 | 18 | 5 | 2 | - | 104 300 |
| Rockville city, Stearns County | 161 | 6 | 75 | 71 | 9 | - | - | - | 99 800 |
| Rockville township, Stearns County | 145 | 3 | 29 | 67 | 27 | 15 | 4 | - | 127 900 |
| Rockwell township, Norman County | 2 | - | - | - | - | - | - | - | 32 500 |
| Rockwood township, Hubbard County | 57 | 2 | 18 | 14 | 10 | 8 | 4 | 1 | 127 100 |
| Rockwood township, Wadena County | 30 | 8 | 18 | 2 | 2 | - | - | - | 74 000 |
| Rogers township, Cass County | 17 | 3 | - | - | 14 | - | - | - | 165 300 |
| Rogers city, Hennepin County | 1 125 | 2 | 17 | 245 | 430 | 400 | 27 | 4 | 186 600 |
| Rolling Forks township, Pope County | 8 | 5 | - | - | 3 | - | - | - | 45 000 |
| Rolling Green township, Martin County | 62 | 9 | 32 | 10 | 7 | 2 | - | 2 | 93 300 |
| Rollingstone city, Winona County | 200 | 4 | 89 | 96 | 10 | 1 | - | - | 102 900 |
| Rollingstone township, Winona County | 313 | - | 93 | 167 | 47 | 6 | - | - | 118 900 |
| Rollis township, Marshall County | 6 | 2 | 2 | 2 | 2 | - | - | - | 75 000 |
| Rome township, Faribault County | 31 | 17 | 10 | 4 | - | - | - | - | 42 500 |
| Ronneby city, Benton County | 2 | - | 2 | - | - | - | - | - | 75 000 |
| Roome township, Polk County | 44 | 13 | 23 | 2 | 6 | - | - | - | 71 300 |
| Roosevelt township, Beltrami County | 18 | 10 | 6 | 2 | - | - | - | - | 45 000 |
| Roosevelt township, Crow Wing County | 133 | 26 | 47 | 22 | 16 | 19 | 3 | - | 93 500 |
| Roosevelt city | 31 | 16 | 15 | - | - | - | - | - | 49 400 |
| Lake of the Woods County (part) | - | - | - | - | - | - | - | - | - |
| Roseau County (part) | 31 | 16 | 15 | - | - | - | - | - | 49 400 |

Table 26. Home Value: 2000—Con.

[Data based on a sample (except Tables 65-68). For information on confidentiality protection, coverage, sampling error, and nonsampling error, see Appendix G. For location of definitions, see "How to Use This Census Report"]

| State County Place and County Subdivision | Specified owner- occupied housing units | Value of home | | | | | | | |
|---|---|-----------------------|----------------------------|------------------------------|------------------------------|------------------------------|------------------------------|----------------------|---------------------|
| | | Less than \$50,000 | \$50,000 to \$99,999 | \$100,000 to \$149,999 | \$150,000 to \$199,999 | \$200,000 to \$299,999 | \$300,000 to \$499,999 | \$500,000 or more | Median (dollars) |
| PLACE AND COUNTY SUBDIVISION—Con. | | | | | | | | | |
| Roscoe township, Goodhue County | 93 | - | 22 | 22 | 38 | 9 | 1 | 1 | 152 500 |
| Roscoe city, Stearns County | 25 | 8 | 17 | - | - | - | - | - | 59 000 |
| Roseau city, Roseau County | 634 | 129 | 347 | 130 | 28 | - | - | - | 78 000 |
| Rosebud township, Polk County | 42 | 10 | 22 | 10 | - | - | - | - | 78 000 |
| Rose Creek city, Mower County | 96 | 20 | 62 | 10 | 4 | - | - | - | 64 800 |
| Rosedale township, Mahnomon County | 9 | 3 | 3 | 3 | - | - | - | - | 57 500 |
| Rose Dell township, Rock County | 24 | 12 | 10 | - | - | 2 | - | - | 45 000 |
| Rose Hill township, Cottonwood County | 12 | 10 | 2 | - | - | - | - | - | 27 500 |
| Roseland township, Kandiyohi County | 85 | 33 | 28 | 20 | 2 | 2 | - | - | 66 800 |
| Rosemount city, Dakota County | 3 815 | 4 | 191 | 1 562 | 1 289 | 664 | 90 | 15 | 154 100 |
| Rosendale township, Watonwan County | 48 | 13 | 17 | 9 | 5 | 2 | 2 | - | 78 600 |
| Roseville township, Grant County | 20 | 8 | 8 | - | 2 | - | 2 | - | 70 000 |
| Roseville township, Kandiyohi County | 52 | 11 | 24 | 10 | 7 | - | - | - | 91 800 |
| Roseville city, Ramsey County | 8 646 | 32 | 702 | 4 224 | 2 472 | 888 | 270 | 58 | 143 400 |
| Rosewood township, Chippewa County | 39 | 11 | 16 | 9 | 3 | - | - | - | 81 900 |
| Rosing township, Morrison County | 34 | - | 10 | 22 | 2 | - | - | - | 119 400 |
| Ross township, Roseau County | 70 | 15 | 41 | 10 | 4 | - | - | - | 76 000 |
| Ross Lake township, Crow Wing County | 30 | - | 20 | 6 | 2 | 2 | - | - | 95 500 |
| Rost township, Jackson County | 26 | 4 | 12 | 4 | 4 | - | 2 | - | 68 800 |
| Rothsay city | 128 | 86 | 40 | 2 | - | - | - | - | 40 800 |
| Otter Tail County (part) | 50 | 29 | 19 | 2 | - | - | - | - | 46 000 |
| Wilkin County (part) | 78 | 57 | 21 | - | - | - | - | - | 38 600 |
| Round Grove township, McLeod County | 22 | 2 | 11 | 7 | 2 | - | - | - | 90 000 |
| Round Lake township, Becker County | 28 | 8 | 12 | 5 | 3 | - | - | - | 75 000 |
| Round Lake township, Jackson County | 35 | 8 | 10 | 9 | 4 | 4 | - | - | 99 200 |
| Round Lake city, Nobles County | 132 | 86 | 38 | 6 | - | - | - | 2 | 37 900 |
| Round Prairie township, Todd County | 61 | 7 | 36 | 10 | 8 | - | - | - | 73 600 |
| Royal township, Lincoln County | 26 | 13 | 5 | 8 | - | - | - | - | 55 000 |
| Royalton city | 210 | 25 | 127 | 53 | 5 | - | - | - | 83 400 |
| Benton County (part) | - | - | - | - | - | - | - | - | - |
| Morrison County (part) | 210 | 25 | 127 | 53 | 5 | - | - | - | 83 400 |
| Royalton township, Pine County | 86 | 8 | 46 | 27 | 4 | 1 | - | - | 81 400 |
| Rulien township, Lake of the Woods County | - | - | - | - | - | - | - | - | - |
| Runeberg township, Becker County | 9 | 7 | 2 | - | - | - | - | - | 27 500 |
| Rush City city, Chisago County | 378 | 36 | 237 | 88 | 13 | 4 | - | - | 83 800 |
| Rushford city, Fillmore County | 478 | 73 | 290 | 88 | 21 | 4 | 2 | - | 78 400 |
| Rushford Village city, Fillmore County | 141 | 19 | 75 | 25 | 20 | 2 | - | - | 84 500 |
| Rush Lake township, Otter Tail County | 255 | 20 | 87 | 89 | 37 | 17 | 5 | - | 109 500 |
| Rushmore city, Nobles County | 125 | 85 | 39 | 1 | - | - | - | - | 41 000 |
| Rushseba township, Chisago County | 103 | 9 | 37 | 37 | 11 | 9 | - | - | 107 200 |
| Russell city, Lyon County | 116 | 49 | 63 | 4 | - | - | - | - | 55 600 |
| Russia township, Polk County | 10 | 4 | 5 | 1 | - | - | - | - | 65 000 |
| Ruthton city, Pipestone County | 104 | 88 | 16 | - | - | - | - | - | 27 500 |
| Rutland township, Martin County | 83 | 12 | 42 | 16 | 6 | 7 | - | - | 90 400 |
| Rutledge city, Pine County | 40 | 23 | 6 | 9 | - | - | 2 | - | 37 900 |
| Sabin city, Clay County | 135 | 33 | 95 | 7 | - | - | - | - | 72 400 |
| Sacred Heart city, Renville County | 174 | 123 | 49 | - | 2 | - | - | - | 33 900 |
| Sacred Heart township, Renville County | 52 | 16 | 34 | 2 | - | - | - | - | 60 000 |
| Sago township, Itasca County | 18 | 6 | 8 | 2 | 2 | - | - | - | 61 700 |
| St. Anthony city | 1 995 | 6 | 107 | 1 015 | 658 | 180 | 21 | 8 | 145 100 |
| Hennepin County (part) | 1 700 | 6 | 32 | 925 | 595 | 137 | 5 | - | 145 500 |
| Ramsey County (part) | 295 | - | 75 | 90 | 63 | 43 | 16 | 8 | 139 800 |
| St. Anthony city, Stearns County | 19 | 13 | 6 | - | - | - | - | - | 38 100 |
| St. Augusta township, Stearns County | 728 | 6 | 203 | 407 | 89 | 17 | 6 | - | 119 200 |
| St. Bonifacius city, Hennepin County | 533 | - | 46 | 200 | 211 | 72 | 2 | 2 | 153 900 |
| St. Charles city, Winona County | 756 | 25 | 392 | 197 | 100 | 40 | 2 | - | 96 600 |
| St. Charles township, Winona County | 48 | 4 | 15 | 12 | 11 | 4 | - | - | 132 500 |
| St. Clair city, Blue Earth County | 229 | 3 | 125 | 82 | 15 | 2 | 2 | - | 96 700 |
| St. Cloud city | 11 264 | 302 | 6 201 | 3 178 | 904 | 548 | 109 | 22 | 94 300 |
| Benton County (part) | 738 | 45 | 518 | 140 | 15 | 17 | 3 | - | 78 900 |
| Sherburne County (part) | 889 | 32 | 471 | 252 | 81 | 48 | 5 | - | 95 200 |
| Stearns County (part) | 9 637 | 225 | 5 212 | 2 786 | 808 | 483 | 101 | 22 | 95 300 |
| St. Francis city, Anoka County | 1 005 | - | 223 | 457 | 255 | 70 | - | - | 128 500 |
| St. George township, Benton County | 92 | 3 | 18 | 52 | 16 | 3 | - | - | 118 900 |
| St. Hilaire city, Pennington County | 72 | 46 | 23 | - | 3 | - | - | - | 42 300 |
| St. James city, Watonwan County | 1 155 | 517 | 511 | 99 | 26 | 2 | - | - | 58 200 |
| St. James township, Watonwan County | 46 | 10 | 12 | 12 | 8 | 4 | - | - | 104 200 |
| St. Johns township, Kandiyohi County | 67 | 9 | 18 | 24 | 12 | 2 | - | 2 | 111 600 |
| St. Joseph township, Kittson County | 4 | 2 | - | - | 2 | - | - | - | 92 500 |
| St. Joseph city, Stearns County | 699 | 12 | 412 | 248 | 23 | 4 | - | - | 93 800 |
| St. Joseph township, Stearns County | 336 | 3 | 96 | 165 | 39 | 20 | 10 | 3 | 117 300 |
| St. Lawrence township, Scott County | 41 | - | 10 | 12 | 12 | 3 | 4 | - | 140 600 |
| St. Leo city, Yellow Medicine County | 32 | 20 | 12 | - | - | - | - | - | 36 700 |
| St. Louis Park city, Hennepin County | 11 582 | 47 | 1 428 | 6 111 | 2 436 | 1 118 | 416 | 26 | 135 800 |
| St. Martin city, Stearns County | 85 | 9 | 55 | 19 | 2 | - | - | - | 78 000 |
| St. Martin township, Stearns County | 31 | 8 | 8 | 13 | - | - | 2 | - | 89 200 |
| St. Mary township, Waseca County | 106 | 8 | 33 | 46 | 19 | - | - | - | 109 100 |
| St. Marys Point city, Washington County | 120 | - | 27 | 38 | 23 | 9 | 10 | 13 | 144 000 |
| St. Mathias township, Crow Wing County | 23 | - | 16 | 4 | 3 | - | - | - | 83 800 |
| St. Michael city, Wright County | 2 398 | 8 | 163 | 903 | 823 | 359 | 112 | 30 | 156 500 |
| St. Olaf township, Otter Tail County | 29 | 2 | 19 | 6 | 2 | - | - | - | 77 500 |
| St. Paul city, Ramsey County | 53 423 | 2 014 | 22 517 | 17 230 | 5 797 | 3 909 | 1 644 | 312 | 105 400 |
| St. Paul Park city, Washington County | 1 391 | 11 | 564 | 763 | 53 | - | - | - | 106 500 |
| St. Peter city, Nicollet County | 1 697 | 37 | 708 | 682 | 183 | 70 | 17 | - | 106 300 |
| St. Rosa city, Stearns County | 7 | - | 4 | 3 | - | - | - | - | 97 500 |
| St. Stephen city, Stearns County | 222 | 7 | 91 | 118 | 4 | - | 2 | - | 103 600 |

Table 26. Home Value: 2000—Con.

[Data based on a sample (except Tables 65-68). For information on confidentiality protection, coverage, sampling error, and nonsampling error, see Appendix G. For location of definitions, see "How to Use This Census Report"]

| State County Place and County Subdivision | Specified owner- occupied housing units | Value of home | | | | | | | |
|---|---|-----------------------|----------------------------|------------------------------|------------------------------|------------------------------|------------------------------|----------------------|---------------------|
| | | Less than \$50,000 | \$50,000 to \$99,999 | \$100,000 to \$149,999 | \$150,000 to \$199,999 | \$200,000 to \$299,999 | \$300,000 to \$499,999 | \$500,000 or more | Median (dollars) |
| PLACE AND COUNTY SUBDIVISION—Con. | | | | | | | | | |
| St. Vincent city, Kittson County | 32 | 32 | - | - | - | - | - | - | 24 200 |
| St. Vincent township, Kittson County | 16 | 10 | 6 | - | - | - | - | - | 45 000 |
| St. Wendel township, Stearns County | 458 | 2 | 98 | 260 | 73 | 25 | - | - | 119 300 |
| Salem township, Cass County | 6 | - | 4 | 2 | - | - | - | - | 85 000 |
| Salem township, Olmsted County | 148 | - | 36 | 53 | 40 | 17 | 2 | - | 135 000 |
| Salo township, Aitkin County | 7 | 2 | 5 | - | - | - | - | - | 93 000 |
| Sanborn city, Redwood County | 148 | 121 | 27 | - | - | - | - | - | 30 000 |
| Sand Creek township, Scott County | 202 | - | 9 | 60 | 89 | 34 | 10 | - | 162 500 |
| Sanders township, Pennington County | 26 | 14 | 10 | 2 | - | - | - | - | 48 900 |
| Sand Lake township, Itasca County | 24 | 6 | 5 | 3 | 6 | 4 | - | - | 108 300 |
| Sand Lake UT, St. Louis County | 322 | 19 | 142 | 92 | 29 | 33 | 7 | - | 100 000 |
| Sandnes township, Yellow Medicine County | 25 | 4 | 4 | 13 | 2 | - | 2 | - | 114 100 |
| Sandstone city, Pine County | 262 | 83 | 140 | 35 | 4 | - | - | - | 64 800 |
| Sandstone township, Pine County | 61 | 6 | 30 | 17 | 8 | - | - | - | 83 100 |
| Sandsville township, Polk County | 8 | - | 6 | 2 | - | - | - | - | 85 000 |
| Sandy township, St. Louis County | 69 | 13 | 47 | 7 | - | 2 | - | - | 68 100 |
| Sanford township, Grant County | 17 | 4 | 7 | 6 | - | - | - | - | 77 500 |
| San Francisco township, Carver County | 168 | - | - | 35 | 56 | 55 | 18 | 4 | 192 400 |
| Santiago township, Sherburne County | 278 | 4 | 58 | 121 | 64 | 31 | - | - | 133 600 |
| Saratoga township, Winona County | 48 | 6 | 20 | 17 | 2 | 3 | - | - | 90 000 |
| Sargeant city, Mower County | 24 | 12 | 10 | 2 | - | - | - | - | 55 000 |
| Sargeant township, Mower County | 38 | - | 23 | 6 | 5 | 2 | 2 | - | 93 300 |
| Sartell city | 2 141 | 21 | 349 | 1 157 | 441 | 143 | 30 | - | 125 300 |
| Benton County (part) | 199 | - | 68 | 117 | 14 | - | - | - | 110 400 |
| Stearns County (part) | 1 942 | 21 | 281 | 1 040 | 427 | 143 | 30 | - | 128 000 |
| Sauk Centre city, Stearns County | 1 048 | 165 | 614 | 183 | 62 | 24 | - | - | 74 500 |
| Sauk Centre township, Stearns County | 167 | 3 | 64 | 68 | 26 | 6 | - | - | 110 300 |
| Sauk Rapids city, Benton County | 2 335 | 34 | 1 035 | 1 044 | 162 | 41 | 18 | 1 | 103 600 |
| Sauk Rapids township, Benton County | 162 | - | 51 | 79 | 16 | 8 | 8 | - | 115 300 |
| Savage city, Scott County | 5 894 | 16 | 164 | 1 842 | 2 007 | 1 531 | 302 | 32 | 168 400 |
| Savannah township, Becker County | 7 | - | - | 4 | 3 | - | - | - | 143 800 |
| Scambler township, Otter Tail County | 112 | 7 | 24 | 28 | 25 | 16 | 7 | 5 | 142 500 |
| Scandia township, Polk County | 6 | - | 4 | - | - | - | - | 2 | 66 700 |
| Scandia Valley township, Morrison County | 289 | 18 | 104 | 80 | 41 | 35 | 10 | 1 | 117 600 |
| Scanlon city, Carlton County | 304 | 34 | 227 | 43 | - | - | - | - | 80 400 |
| Schoolcraft township, Hubbard County | 15 | - | 5 | 10 | - | - | - | - | 107 800 |
| Schroeder township, Cook County | 66 | 4 | 18 | 16 | 6 | 15 | 7 | - | 138 600 |
| Sciota township, Dakota County | 50 | - | 6 | 12 | 20 | 9 | 3 | - | 165 900 |
| Scott township, Stevens County | 20 | 2 | 9 | 9 | - | - | - | - | 95 000 |
| Seaforth city, Redwood County | 26 | 23 | 3 | - | - | - | - | - | 13 900 |
| Seavey township, Aitkin County | - | - | - | - | - | - | - | - | - |
| Sebeka city, Wadena County | 197 | 122 | 69 | 6 | - | - | - | - | 40 600 |
| Sedan city, Pope County | 16 | 12 | - | 2 | 2 | - | - | - | 30 000 |
| Seely township, Faribault County | 32 | 15 | 11 | 6 | - | - | - | - | 65 000 |
| Selma township, Cottonwood County | 33 | 7 | 12 | 4 | 5 | 5 | - | - | 78 300 |
| Severance township, Sibley County | 45 | 9 | 18 | 14 | - | 2 | 2 | - | 88 300 |
| Seward township, Nobles County | 27 | 7 | 14 | 5 | 1 | - | - | - | 59 300 |
| Shafer city, Chisago County | 58 | - | 25 | 31 | 2 | - | - | - | 105 000 |
| Shafer township, Chisago County | 75 | - | 6 | 30 | 33 | 6 | - | - | 152 100 |
| Shakopee city, Scott County | 5 619 | 49 | 546 | 2 765 | 1 456 | 663 | 110 | 30 | 141 500 |
| Shamrock township, Aitkin County | 394 | 45 | 126 | 107 | 60 | 51 | 5 | - | 113 300 |
| Shaokatan township, Lincoln County | 13 | 4 | 3 | 4 | 2 | - | - | - | 88 300 |
| Sharon township, Le Sueur County | 104 | 4 | 18 | 33 | 26 | 20 | 3 | - | 145 300 |
| Shelburne township, Lyon County | 15 | 7 | 8 | - | - | - | - | - | 52 500 |
| Shelby township, Blue Earth County | 45 | 6 | 20 | 13 | 4 | 2 | - | - | 95 600 |
| Sheldon township, Houston County | 14 | 3 | 7 | 4 | - | - | - | - | 82 500 |
| Shell Lake township, Becker County | 47 | 10 | 27 | 2 | 4 | - | 4 | - | 80 700 |
| Shell River township, Wadena County | 21 | 7 | 8 | 4 | 2 | - | - | - | 87 500 |
| Shell Rock township, Freeborn County | 73 | 32 | 26 | 9 | 4 | - | - | 2 | 56 400 |
| Shelly city, Norman County | 86 | 62 | 24 | - | - | - | - | - | 26 400 |
| Shelly township, Norman County | 20 | 9 | 11 | - | - | - | - | - | 61 700 |
| Sherburn city, Martin County | 336 | 163 | 140 | 17 | 16 | - | - | - | 51 300 |
| Sheridan township, Redwood County | 6 | 2 | 2 | 2 | - | - | - | - | 55 000 |
| Sherman township, Redwood County | 45 | 6 | 25 | 14 | - | - | - | - | 83 900 |
| Shetek township, Murray County | 70 | 14 | 22 | 17 | 8 | 9 | - | - | 96 700 |
| Shevlin city, Clearwater County | 39 | 28 | 9 | 2 | - | - | - | - | 32 300 |
| Shevlin township, Clearwater County | 13 | 10 | 3 | - | - | - | - | - | 44 200 |
| Shible township, Swift County | 14 | 5 | 7 | 2 | - | - | - | - | 53 300 |
| Shieldsville township, Rice County | 230 | - | 30 | 77 | 63 | 47 | 13 | - | 156 100 |
| Shingobee township, Cass County | 412 | 19 | 85 | 84 | 91 | 83 | 42 | 8 | 158 700 |
| Shooks township, Beltrami County | 5 | 3 | 2 | - | - | - | - | - | 14 200 |
| Shoreview city, Ramsey County | 7 870 | 14 | 852 | 2 646 | 2 394 | 1 415 | 447 | 102 | 157 400 |
| Shorewood city, Hennepin County | 2 244 | - | 57 | 257 | 488 | 585 | 474 | 383 | 254 300 |
| Shotley township, Beltrami County | 12 | 4 | 4 | 4 | - | - | - | - | 80 000 |
| Shotley Brook UT, Beltrami County | 2 | - | - | - | - | - | 2 | - | 350 000 |
| Sibley township, Crow Wing County | 208 | 4 | 66 | 78 | 41 | 11 | 8 | - | 123 000 |
| Sibley township, Sibley County | 28 | 3 | 12 | 7 | 4 | - | 2 | - | 98 300 |
| Sigel township, Brown County | 49 | 9 | 18 | 9 | 8 | 5 | - | - | 89 500 |
| Silver township, Carlton County | 9 | 3 | 2 | - | 4 | - | - | - | 57 500 |
| Silver Bay city, Lake County | 729 | 408 | 288 | 31 | 2 | - | - | - | 47 500 |
| Silver Brook township, Carlton County | 76 | 8 | 34 | 30 | 4 | - | - | - | 90 000 |
| Silver Creek township, Lake County | 161 | 6 | 63 | 39 | 18 | 25 | 10 | - | 113 100 |
| Silver Creek township, Wright County | 419 | 2 | 65 | 186 | 84 | 59 | 23 | - | 136 400 |
| Silver Lake city, McLeod County | 222 | 19 | 167 | 29 | 7 | - | - | - | 80 300 |
| Silver Lake township, Martin County | 92 | 17 | 24 | 13 | 25 | 13 | - | - | 120 800 |
| Silver Leaf township, Becker County | 40 | 7 | 27 | 6 | - | - | - | - | 74 000 |
| Silverton township, Pennington County | 16 | - | 16 | - | - | - | - | - | 84 000 |
| Sinclair township, Clearwater County | 15 | 2 | 6 | 5 | 2 | - | - | - | 87 500 |
| Sinnot township, Marshall County | 5 | 5 | - | - | - | - | - | - | 34 200 |

Table 26. Home Value: 2000—Con.

[Data based on a sample (except Tables 65-68). For information on confidentiality protection, coverage, sampling error, and nonsampling error, see Appendix G. For location of definitions, see "How to Use This Census Report"]

| State County Place and County Subdivision | Specified owner- occupied housing units | Value of home | | | | | | | |
|---|---|-----------------------|----------------------------|------------------------------|------------------------------|------------------------------|------------------------------|----------------------|---------------------|
| | | Less than \$50,000 | \$50,000 to \$99,999 | \$100,000 to \$149,999 | \$150,000 to \$199,999 | \$200,000 to \$299,999 | \$300,000 to \$499,999 | \$500,000 or more | Median (dollars) |
| PLACE AND COUNTY SUBDIVISION—Con. | | | | | | | | | |
| Sioux Agency township, Yellow Medicine County | 29 | 3 | 17 | 5 | 2 | 2 | - | - | 88 500 |
| Sioux Valley township, Jackson County | 21 | - | 19 | 2 | - | - | - | - | 84 200 |
| Six Mile Grove township, Swift County | 23 | 7 | 14 | 2 | - | - | - | - | 63 800 |
| Skagen township, Roseau County | 19 | 4 | 11 | 4 | - | - | - | - | 80 800 |
| Skandia township, Murray County | 18 | 14 | 2 | 2 | - | - | - | - | 37 500 |
| Skane township, Kittson County | 8 | 6 | 2 | - | - | - | - | - | 25 000 |
| Skelton township, Carlton County | 22 | 2 | 12 | 6 | - | - | 2 | - | 92 500 |
| Skree township, Clay County | 12 | - | 5 | 4 | - | 3 | - | - | 112 500 |
| Skyline city, Blue Earth County | 132 | - | 28 | 70 | 28 | 6 | - | - | 128 400 |
| Slater township, Cass County | 44 | 7 | 18 | 13 | 4 | 2 | - | - | 92 500 |
| Slayton city, Murray County | 657 | 304 | 301 | 41 | 7 | 4 | - | - | 53 700 |
| Slayton township, Murray County | 72 | 7 | 44 | 19 | 2 | - | - | - | 82 900 |
| Sleepy Eye city, Brown County | 1 024 | 208 | 532 | 203 | 60 | 15 | 6 | - | 78 300 |
| Sletten township, Polk County | 5 | 5 | - | - | - | - | - | - | 36 300 |
| Slim Lake UT, St. Louis County | 5 | 2 | - | - | 3 | - | - | - | 179 200 |
| Smiley township, Pennington County | 50 | 10 | 25 | 11 | 4 | - | - | - | 84 300 |
| Smoky Hollow township, Cass County | 10 | 3 | 7 | - | - | - | - | - | 54 000 |
| Sobieski city, Morrison County | 62 | 23 | 34 | 5 | - | - | - | - | 56 200 |
| Sodus township, Lyon County | 40 | 2 | 16 | 6 | 12 | 4 | - | - | 133 300 |
| Solem township, Douglas County | 30 | 3 | 18 | 9 | - | - | - | - | 85 000 |
| Soler township, Roseau County | 4 | - | 2 | 2 | - | - | - | - | 80 000 |
| Solway city, Beltrami County | 17 | 6 | 11 | - | - | - | - | - | 53 100 |
| Solway township, St. Louis County | 241 | 16 | 90 | 94 | 37 | 4 | - | - | 106 300 |
| Somerset township, Steele County | 134 | 3 | 53 | 34 | 32 | 10 | - | 2 | 112 500 |
| South Bend township, Blue Earth County | 301 | 47 | 133 | 76 | 27 | 15 | 3 | - | 85 300 |
| South Branch township, Watonwan County | 51 | 13 | 18 | 11 | 5 | 2 | - | 2 | 78 800 |
| Southbrook township, Cottonwood County | 14 | 3 | 6 | 5 | - | - | - | - | 85 000 |
| South Clearwater UT, Clearwater County | 23 | - | 7 | 9 | 7 | - | - | - | 137 500 |
| Southeast Roseau UT, Roseau County | 21 | 6 | 11 | - | 4 | - | - | - | 92 800 |
| South Fork township, Kanabec County | 37 | 2 | 20 | 15 | - | - | - | - | 88 100 |
| South Harbor township, Mille Lacs County | 185 | 14 | 62 | 35 | 58 | 9 | 7 | - | 128 000 |
| South Haven city, Wright County | 56 | 17 | 29 | 10 | - | - | - | - | 76 700 |
| South Koochiching UT, Koochiching County | 23 | 14 | 6 | 3 | - | - | - | - | 37 500 |
| South Red River township, Kittson County | - | - | - | - | - | - | - | - | - |
| South St. Paul city, Dakota County | 5 419 | 86 | 1 856 | 2 937 | 443 | 84 | 7 | 6 | 110 300 |
| Southside township, Wright County | 394 | 4 | 92 | 104 | 83 | 71 | 32 | 8 | 148 500 |
| Spalding township, Aitkin County | 19 | 3 | 11 | 2 | 3 | - | - | - | 67 000 |
| Spang township, Itasca County | 11 | - | 8 | - | 3 | - | - | - | 83 800 |
| Sparta township, Chippewa County | 191 | 42 | 70 | 58 | 17 | 4 | - | - | 87 700 |
| Spencer township, Aitkin County | 75 | 13 | 35 | 25 | - | 2 | - | - | 85 600 |
| Spencer Brook township, Isanti County | 227 | 14 | 49 | 119 | 24 | 15 | 6 | - | 122 100 |
| Spicer city, Kandiyohi County | 306 | 28 | 134 | 76 | 19 | 37 | 10 | 2 | 96 700 |
| Splithand township, Itasca County | 31 | 8 | 13 | 10 | - | - | - | - | 69 400 |
| Split Rock township, Carlton County | 15 | 7 | 4 | 2 | - | 2 | - | - | 62 500 |
| Spooner township, Lake of the Woods County | 30 | 6 | 5 | 19 | - | - | - | - | 105 300 |
| Spring Brook township, Kittson County | 4 | - | 4 | - | - | - | - | - | 70 000 |
| Spring Creek township, Becker County | 9 | 5 | 4 | - | - | - | - | - | 39 200 |
| Spring Creek township, Norman County | 3 | - | - | 3 | - | - | - | - | 112 500 |
| Springdale township, Redwood County | 25 | 13 | 4 | 5 | 3 | - | - | - | 48 300 |
| Springfield city, Brown County | 710 | 318 | 314 | 72 | 4 | - | - | 2 | 55 100 |
| Springfield township, Cottonwood County | 23 | 9 | 14 | - | - | - | - | - | 53 100 |
| Spring Grove city, Houston County | 380 | 138 | 215 | 23 | 4 | - | - | - | 56 800 |
| Spring Grove township, Houston County | 31 | 8 | 16 | 2 | - | 5 | - | - | 61 500 |
| Spring Hill city, Stearns County | 21 | 15 | 6 | - | - | - | - | - | 41 000 |
| Spring Hill township, Stearns County | 20 | 5 | 2 | 11 | 2 | - | - | - | 108 300 |
| Spring Lake township, Scott County | 689 | - | 27 | 225 | 88 | 225 | 113 | 11 | 201 600 |
| Spring Lake Park city | 1 792 | - | 379 | 1 172 | 197 | 33 | 11 | - | 120 000 |
| Anoka County (part) | 1 763 | - | 368 | 1 166 | 185 | 33 | 11 | - | 120 100 |
| Ramsey County (part) | 29 | - | 11 | 6 | 12 | - | - | - | 114 600 |
| Spring Park city, Hennepin County | 215 | - | 27 | 48 | 36 | 53 | 39 | 12 | 194 200 |
| Spring Prairie township, Clay County | 30 | 3 | 12 | 8 | 2 | 3 | - | 2 | 100 000 |
| Springvale township, Isanti County | 200 | 2 | 55 | 100 | 41 | 2 | - | - | 118 900 |
| Spring Valley city, Fillmore County | 681 | 140 | 387 | 127 | 22 | 1 | - | 4 | 76 200 |
| Spring Valley township, Fillmore County | 74 | 6 | 27 | 17 | 14 | 8 | 2 | - | 107 700 |
| Springwater township, Rock County | 37 | 7 | 28 | - | - | - | 2 | - | 77 500 |
| Spruce township, Roseau County | 84 | 2 | 31 | 43 | 7 | 1 | - | - | 109 800 |
| Spruce Grove township, Becker County | 31 | 15 | 16 | - | - | - | - | - | 61 000 |
| Spruce Grove township, Beltrami County | 5 | 3 | 2 | - | - | - | - | - | 34 200 |
| Spruce Hill township, Douglas County | 17 | - | 9 | 8 | - | - | - | - | 98 800 |
| Spruce Valley township, Marshall County | 22 | 14 | 8 | - | - | - | - | - | 38 300 |
| Squaw Lake city, Itasca County | 15 | 9 | 6 | - | - | - | - | - | 37 500 |
| Stacy city, Chisago County | 203 | 2 | 47 | 138 | 14 | 2 | - | - | 118 800 |
| Stafford township, Roseau County | 26 | 4 | 17 | 5 | - | - | - | - | 81 700 |
| Stanchfield township, Isanti County | 158 | 15 | 69 | 55 | 15 | 4 | - | - | 96 700 |
| Stanford township, Isanti County | 355 | 7 | 96 | 139 | 69 | 28 | 9 | 7 | 121 400 |
| Stanley township, Lyon County | 28 | 3 | 9 | 8 | 6 | 2 | - | - | 110 000 |
| Stanton township, Goodhue County | 255 | - | 14 | 88 | 76 | 59 | 18 | - | 165 500 |
| Staples city | 741 | 361 | 301 | 64 | 2 | - | - | 13 | 51 100 |
| Todd County (part) | 639 | 361 | 227 | 36 | 2 | - | - | 13 | 44 900 |
| Wadena County (part) | 102 | - | 74 | 28 | - | - | - | - | 92 100 |
| Staples township, Todd County | 90 | 37 | 45 | 5 | 3 | - | - | - | 60 400 |
| Star township, Pennington County | 8 | 1 | 2 | 5 | - | - | - | - | 130 000 |
| Starbuck city, Pope County | 383 | 124 | 209 | 39 | 7 | 2 | - | 2 | 63 400 |
| Stark township, Brown County | 48 | 2 | 22 | 10 | 8 | 4 | 2 | - | 100 000 |
| Star Lake township, Otter Tail County | 60 | 4 | 26 | 19 | 9 | 2 | - | - | 100 000 |
| Stately township, Brown County | 15 | 7 | 4 | 2 | - | 2 | - | - | 81 300 |
| Steamboat River township, Hubbard County | 24 | 3 | 2 | 3 | 5 | 11 | - | - | 170 000 |
| Steen city, Rock County | 57 | 26 | 29 | 2 | - | - | - | - | 52 800 |

Table 26. Home Value: 2000—Con.

[Data based on a sample (except Tables 65-68). For information on confidentiality protection, coverage, sampling error, and nonsampling error, see Appendix G. For location of definitions, see "How to Use This Census Report"]

| State County Place and County Subdivision | Specified owner- occupied housing units | Value of home | | | | | | | |
|--|---|-----------------------|----------------------------|------------------------------|------------------------------|------------------------------|------------------------------|----------------------|---------------------|
| | | Less than \$50,000 | \$50,000 to \$99,999 | \$100,000 to \$149,999 | \$150,000 to \$199,999 | \$200,000 to \$299,999 | \$300,000 to \$499,999 | \$500,000 or more | Median (dollars) |
| PLACE AND COUNTY SUBDIVISION—Con. | | | | | | | | | |
| Steenerson township, Beltrami County | - | - | - | - | - | - | - | - | - |
| Stephen city, Marshall County | 213 | 126 | 81 | 2 | 2 | 2 | - | - | 41 900 |
| Sterling township, Blue Earth County | 40 | 4 | 16 | 14 | 4 | - | 2 | - | 95 000 |
| Stevens township, Stevens County | 6 | 4 | 2 | - | - | - | - | - | 45 000 |
| Stewart city, McLeod County | 177 | 45 | 107 | 24 | 1 | - | - | - | 68 500 |
| Stewartville city, Olmsted County | 1 256 | 11 | 624 | 488 | 113 | 16 | 4 | - | 99 700 |
| Stillwater city, Washington County | 4 226 | - | 467 | 1 420 | 1 292 | 767 | 221 | 59 | 156 200 |
| Stillwater township, Washington County | 637 | 4 | - | 63 | 100 | 239 | 195 | 36 | 269 200 |
| Stockholm township, Wright County | 121 | 2 | 38 | 51 | 24 | 4 | - | 2 | 119 000 |
| Stockton city, Winona County | 138 | 18 | 58 | 42 | 20 | - | - | - | 94 200 |
| Stokes township, Itasca County | 35 | 4 | 8 | 15 | - | 4 | 4 | - | 112 500 |
| Stokes township, Roseau County | 14 | 4 | 6 | 4 | - | - | - | - | 65 000 |
| Stoneham township, Chippewa County | 29 | 2 | 15 | 8 | 3 | - | 1 | - | 86 400 |
| Stoney Brook township, St. Louis County | 17 | 3 | 8 | - | 6 | - | - | - | 91 700 |
| Stony Brook township, Grant County | 22 | 9 | 4 | 7 | 2 | - | - | - | 80 000 |
| Stony River township, Lake County | 39 | 10 | 18 | 11 | - | - | - | - | 81 000 |
| Stony Run township, Yellow Medicine County | 99 | 14 | 37 | 33 | 9 | 5 | - | 1 | 92 500 |
| Storden city, Cottonwood County | 92 | 83 | 7 | 2 | - | - | - | - | 24 600 |
| Storden township, Cottonwood County | 18 | 12 | 2 | 2 | 2 | - | - | - | 32 500 |
| Stowe Prairie township, Todd County | 9 | 4 | 5 | - | - | - | - | - | 51 700 |
| Straight River township, Hubbard County | 81 | 6 | 29 | 38 | 4 | 4 | - | - | 106 900 |
| Strand township, Norman County | 14 | 12 | 2 | - | - | - | - | - | 36 300 |
| Strandquist city, Marshall County | 25 | 23 | 2 | - | - | - | - | - | 21 900 |
| Strathcona city, Roseau County | 4 | 4 | - | - | - | - | - | - | 30 000 |
| Sturgeon township, St. Louis County | 5 | 2 | 3 | - | - | - | - | - | 51 700 |
| Sturgeon Lake city, Pine County | 60 | 14 | 32 | 12 | 2 | - | - | - | 80 000 |
| Sturgeon Lake township, Pine County | 31 | 8 | 21 | 2 | - | - | - | - | 73 200 |
| Sturgeon River UT, St. Louis County | 8 | 8 | - | - | - | - | - | - | 45 000 |
| Sugar Bush township, Becker County | 54 | 11 | 27 | 7 | 9 | - | - | - | 78 000 |
| Sugar Bush township, Beltrami County | 28 | 6 | 14 | 8 | - | - | - | - | 84 000 |
| Sullivan township, Polk County | 34 | 4 | 20 | 8 | 2 | - | - | - | 77 100 |
| Summit township, Beltrami County | 12 | 7 | 5 | - | - | - | - | - | 46 700 |
| Summit township, Steele County | 67 | 5 | 33 | 19 | 8 | 2 | - | - | 92 500 |
| Summit Lake township, Nobles County | 64 | 33 | 23 | 4 | 2 | 2 | - | - | 39 700 |
| Sumner township, Fillmore County | 32 | - | 8 | 13 | 4 | 7 | - | - | 125 000 |
| Sumter township, McLeod County | 94 | 2 | 24 | 45 | 19 | 4 | - | - | 120 200 |
| Sunburg city, Kandiyohi County | 41 | 26 | 15 | - | - | - | - | - | 32 500 |
| Sundal township, Norman County | 20 | 11 | 9 | - | - | - | - | - | 32 500 |
| Sunday Lake UT, St. Louis County | - | - | - | - | - | - | - | - | - |
| Sundown township, Redwood County | 19 | 4 | 6 | 7 | - | 2 | - | - | 88 800 |
| Sunfish Lake city, Dakota County | 156 | - | - | 7 | 12 | 19 | 31 | 87 | 538 800 |
| Sunnyside township, Wilkin County | 18 | 7 | 9 | - | - | 2 | - | - | 75 000 |
| Sunrise township, Chisago County | 166 | 5 | 30 | 78 | 39 | 9 | 4 | 1 | 131 700 |
| Svea township, Kittson County | 9 | 3 | 4 | 2 | - | - | - | - | 67 500 |
| Sverdrup township, Otter Tail County | 101 | 15 | 39 | 28 | 14 | 2 | 3 | - | 88 200 |
| Swan Lake township, Stevens County | 32 | 6 | 10 | 10 | 6 | - | - | - | 95 000 |
| Swan River township, Morrison County | 67 | 4 | 31 | 15 | 15 | 2 | - | - | 97 900 |
| Swanville city, Morrison County | 85 | 30 | 51 | 4 | - | - | - | - | 61 700 |
| Swanville township, Morrison County | 38 | 2 | 28 | 2 | 4 | 2 | - | - | 78 100 |
| Swede Grove township, Meeker County | 56 | 12 | 40 | 4 | - | - | - | - | 69 200 |
| Swede Prairie township, Yellow Medicine County | 9 | 4 | 5 | - | - | - | - | - | 62 500 |
| Swedes Forest township, Redwood County | 4 | - | 4 | - | - | - | - | - | 60 000 |
| Sweet township, Pipestone County | 49 | 8 | 23 | 15 | 2 | 1 | - | - | 85 800 |
| Swenoda township, Swift County | 14 | 4 | 10 | - | - | - | - | - | 53 800 |
| Swiftwater township, Lake of the Woods County | - | - | - | - | - | - | - | - | - |
| Sylvan township, Cass County | 367 | 28 | 150 | 106 | 49 | 25 | 6 | 3 | 102 100 |
| Synnes township, Stevens County | 6 | - | 2 | 4 | - | - | - | - | 106 300 |
| Tabor township, Polk County | 26 | 7 | 11 | 3 | 4 | 1 | - | - | 70 000 |
| Taconite city, Itasca County | 83 | 55 | 22 | 4 | 2 | - | - | - | 40 400 |
| Tamarac township, Marshall County | 15 | 7 | 6 | 2 | - | - | - | - | 52 500 |
| Tamarac city, Aitkin County | 22 | 13 | 9 | - | - | - | - | - | 43 300 |
| Tanberg township, Wilkin County | 7 | - | 7 | - | - | - | - | - | 82 500 |
| Tansem township, Clay County | 18 | 4 | 10 | 2 | 2 | - | - | - | 75 000 |
| Taopi city, Mower County | 18 | 12 | 4 | 2 | - | - | - | - | 35 000 |
| Tara township, Swift County | 9 | - | 7 | - | 2 | - | - | - | 59 000 |
| Tara township, Traverse County | 7 | 4 | 3 | - | - | - | - | - | 28 800 |
| Taunton city, Lyon County | 49 | 36 | 13 | - | - | - | - | - | 29 200 |
| Taylor township, Beltrami County | 23 | - | 8 | 7 | 5 | 3 | - | - | 112 500 |
| Taylor township, Traverse County | 23 | 19 | 4 | - | - | - | - | - | 33 800 |
| Taylor Falls city, Chisago County | 229 | 2 | 111 | 86 | 22 | 6 | 2 | - | 100 700 |
| Tegner township, Kittson County | 15 | 11 | 4 | - | - | - | - | - | 43 000 |
| Teien township, Kittson County | 23 | 8 | 13 | - | - | - | - | 2 | 55 800 |
| Tenhassen township, Martin County | 33 | 3 | 22 | 4 | 2 | 2 | - | - | 87 500 |
| Ten Lake township, Beltrami County | 156 | 25 | 74 | 17 | 15 | 25 | - | - | 83 300 |
| Ten Mile Lake township, Lac qui Parle County | 20 | 2 | 18 | - | - | - | - | - | 55 700 |
| Tenney city, Wilkin County | 2 | 2 | - | - | - | - | - | - | 10 000- |
| Tenstrike city, Beltrami County | 41 | 16 | 17 | 6 | - | 2 | - | - | 62 500 |
| Terrebonne township, Red Lake County | 17 | 11 | - | 6 | - | - | - | - | 34 200 |
| The Lakes CDP, Murray County | 176 | 20 | 53 | 48 | 25 | 30 | - | - | 115 600 |
| Thief Lake township, Marshall County | - | - | - | - | - | - | - | - | - |
| Thief River Falls city, Pennington County | 1 934 | 680 | 1 003 | 161 | 62 | 28 | - | - | 59 800 |
| Third River township, Itasca County | 13 | 2 | 11 | - | - | - | - | - | 82 500 |
| Thomastown township, Wadena County | 70 | 9 | 25 | 30 | 6 | - | - | - | 101 100 |
| Thompson township, Kittson County | 20 | 11 | 9 | - | - | - | - | - | 34 300 |
| Thomson city, Carlton County | 43 | 19 | 14 | 6 | 2 | 2 | - | - | 64 200 |
| Thomson township, Carlton County | 873 | 29 | 352 | 363 | 112 | 9 | 8 | - | 105 900 |
| Thorpe township, Hubbard County | 6 | 2 | 2 | 2 | - | - | - | - | 95 000 |
| Three Lakes township, Redwood County | 13 | 5 | 6 | 2 | - | - | - | - | 55 000 |
| Thunder Lake township, Cass County | 73 | - | 13 | 16 | 9 | 22 | 6 | 7 | 181 300 |

Table 26. Home Value: 2000—Con.

[Data based on a sample (except Tables 65-68). For information on confidentiality protection, coverage, sampling error, and nonsampling error, see Appendix G. For location of definitions, see "How to Use This Census Report"]

| State County Place and County Subdivision | Specified owner- occupied housing units | Value of home | | | | | | | |
|--|---|-----------------------|----------------------------|------------------------------|------------------------------|------------------------------|------------------------------|----------------------|---------------------|
| | | Less than \$50,000 | \$50,000 to \$99,999 | \$100,000 to \$149,999 | \$150,000 to \$199,999 | \$200,000 to \$299,999 | \$300,000 to \$499,999 | \$500,000 or more | Median (dollars) |
| PLACE AND COUNTY SUBDIVISION—Con. | | | | | | | | | |
| Tikander Lake UT, St. Louis County | 183 | 11 | 114 | 42 | 16 | - | - | - | 85 900 |
| Timothy township, Crow Wing County | 18 | 3 | 4 | - | - | 2 | 3 | 6 | 275 000 |
| Tintah city, Traverse County | 29 | 27 | 2 | - | - | - | - | - | 20 800 |
| Tintah township, Traverse County | 8 | 5 | 1 | - | 2 | - | - | - | 45 000 |
| Toad Lake township, Becker County | 40 | 6 | 6 | 19 | 3 | 6 | - | - | 120 000 |
| Todd township, Hubbard County | 318 | 31 | 118 | 90 | 40 | 28 | 9 | 2 | 105 000 |
| Tofte township, Cook County | 65 | 4 | 19 | 10 | 14 | 16 | 2 | - | 147 900 |
| Toivola township, St. Louis County | 4 | 2 | 2 | - | - | - | - | - | 37 500 |
| Tonka Bay city, Hennepin County | 534 | - | 26 | 49 | 72 | 112 | 115 | 160 | 310 400 |
| Toqua township, Big Stone County | 10 | 10 | - | - | - | - | - | - | 21 300 |
| Tordenskjold township, Otter Tail County | 76 | 9 | 36 | 28 | 3 | - | - | - | 88 300 |
| Torning township, Swift County | 69 | 19 | 33 | 12 | 5 | - | - | - | 71 300 |
| Torrey township, Cass County | 14 | - | 7 | 2 | 5 | - | - | - | 107 500 |
| Tower city, St. Louis County | 143 | 53 | 79 | 4 | 5 | 2 | - | - | 55 800 |
| Township 157-30, Lake of the Woods County | - | - | - | - | - | - | - | - | - |
| Township 158-30, Lake of the Woods County | - | - | - | - | - | - | - | - | - |
| Tracy city, Lyon County | 662 | 354 | 282 | 20 | 6 | - | - | - | 46 800 |
| Trail city, Polk County | 16 | 16 | - | - | - | - | - | - | 10 000 |
| Transit township, Sibley County | 41 | 2 | 19 | 10 | 3 | 2 | 5 | - | 98 800 |
| Traverse township, Nicollet County | 66 | 6 | 18 | 32 | 10 | - | - | - | 111 300 |
| Trelpe township, Cass County | 37 | 6 | 9 | 4 | 8 | 10 | - | - | 146 900 |
| Trimont city, Martin County | 239 | 155 | 73 | 2 | 7 | 2 | - | - | 36 400 |
| Trommald city, Crow Wing County | 17 | 13 | 2 | 2 | - | - | - | - | 36 300 |
| Trondhjem township, Otter Tail County | 9 | - | 5 | - | 2 | 2 | - | - | 68 300 |
| Trosky city, Pipestone County | 36 | 31 | 3 | 2 | - | - | - | - | 15 000 |
| Trout Lake township, Itasca County | 133 | 4 | 76 | 25 | 22 | 6 | - | - | 91 600 |
| Troy township, Pipestone County | 33 | 10 | 13 | 6 | - | 4 | - | - | 58 100 |
| Troy township, Renville County | 45 | - | 27 | 9 | 5 | 2 | 2 | - | 96 300 |
| Truman city, Martin County | 341 | 153 | 168 | 16 | 2 | 2 | - | - | 52 700 |
| Tumulit township, Otter Tail County | 93 | 9 | 39 | 24 | 8 | 13 | - | - | 97 900 |
| Tunsberg township, Chippewa County | 22 | 2 | 6 | 10 | - | 4 | - | - | 118 800 |
| Turner township, Aitkin County | 41 | 8 | 9 | 8 | 8 | 6 | 2 | - | 121 900 |
| Turtle Creek township, Todd County | 34 | 2 | 13 | 13 | 3 | 3 | - | - | 105 600 |
| Turtle Lake township, Beltrami County | 274 | 4 | 54 | 75 | 64 | 68 | 8 | 1 | 152 900 |
| Turtle Lake township, Cass County | 126 | 16 | 42 | 23 | 7 | 17 | 21 | - | 110 400 |
| Turtle River city, Beltrami County | 8 | - | 4 | 4 | - | - | - | - | 90 000 |
| Turtle River township, Beltrami County | 199 | 9 | 62 | 64 | 27 | 25 | 12 | - | 119 300 |
| Twin Lakes township, Carlton County | 353 | 17 | 122 | 167 | 33 | 14 | - | - | 110 300 |
| Twin Lakes city, Freeborn County | 45 | 37 | 4 | 4 | - | - | - | - | 32 500 |
| Twin Lakes township, Mahanomen County | 92 | 47 | 33 | 8 | 4 | - | - | - | 49 400 |
| Twin Valley city, Norman County | 266 | 207 | 59 | - | - | - | - | - | 30 000 |
| Two Harbors city, Lake County | 1 001 | 284 | 534 | 139 | 17 | 27 | - | - | 70 200 |
| Two Inlets township, Becker County | 32 | 4 | 7 | 9 | 7 | 5 | - | - | 130 000 |
| Two Rivers township, Morrison County | 48 | 2 | 24 | 12 | 4 | 4 | 2 | - | 95 000 |
| Tyler city, Lincoln County | 376 | 206 | 151 | 12 | 2 | 5 | - | - | 47 500 |
| Tynsid township, Polk County | 14 | 2 | 8 | 2 | 2 | - | - | - | 82 500 |
| Tyro township, Yellow Medicine County | 26 | 7 | 13 | 2 | 4 | - | - | - | 68 000 |
| Tyrone township, Le Sueur County | 81 | 3 | 20 | 26 | 26 | 6 | - | - | 132 300 |
| Udolpho township, Mower County | 67 | 2 | 30 | 23 | 10 | - | 2 | - | 102 900 |
| Ulen city, Clay County | 136 | 81 | 53 | - | 2 | - | - | - | 41 300 |
| Ulen township, Clay County | 14 | 6 | 5 | 3 | - | - | - | - | 53 300 |
| Udenwood city, Otter Tail County | 79 | 38 | 37 | 2 | 2 | - | - | - | 51 300 |
| Udenwood township, Redwood County | 8 | 2 | 4 | 2 | - | - | - | - | 65 000 |
| Union township, Houston County | 42 | - | 17 | 18 | 3 | 4 | - | - | 110 000 |
| Union Grove township, Meeker County | 87 | 5 | 41 | 18 | 14 | 7 | - | 2 | 97 900 |
| Upper Red Lake UT, Beltrami County | 5 | - | 5 | - | - | - | - | - | 65 000 |
| Upsala city, Morrison County | 101 | 36 | 54 | 11 | - | - | - | - | 63 200 |
| Urbank city, Otter Tail County | 19 | 12 | 7 | - | - | - | - | - | 28 800 |
| Urness township, Douglas County | 41 | 4 | 21 | 10 | 4 | - | 2 | - | 94 400 |
| Utica city, Winona County | 60 | 22 | 30 | 8 | - | - | - | - | 63 300 |
| Utica township, Winona County | 56 | - | 19 | 25 | 10 | - | - | 2 | 113 200 |
| Vadnais Heights city, Ramsey County | 3 548 | 18 | 488 | 1 477 | 726 | 521 | 286 | 32 | 143 800 |
| Vail township, Redwood County | 24 | 9 | 8 | 4 | - | - | 3 | - | 75 000 |
| Vallers township, Lyon County | 23 | 4 | 19 | - | - | - | - | - | 88 800 |
| Valley township, Marshall County | 15 | 8 | 7 | - | - | - | - | - | 29 600 |
| Van Buren township, St. Louis County | 11 | - | 11 | - | - | - | - | - | 68 300 |
| Vasa township, Goodhue County | 88 | 2 | 17 | 34 | 20 | 9 | 6 | - | 133 900 |
| Vega township, Marshall County | 27 | 9 | 12 | 6 | - | - | - | - | 72 500 |
| Veldt township, Marshall County | 11 | - | 6 | 5 | - | - | - | - | 87 500 |
| Verdi township, Lincoln County | 27 | 25 | 2 | - | - | - | - | - | 35 800 |
| Verdon township, Aitkin County | 7 | 7 | - | - | - | - | - | - | 72 500 |
| Vergas city, Otter Tail County | 76 | 21 | 44 | 5 | 2 | 4 | - | - | 66 900 |
| Vermillion Lake township, St. Louis County | 42 | 12 | 7 | 11 | 4 | 5 | 3 | - | 105 600 |
| Vermillion city, Dakota County | 133 | - | 25 | 85 | 23 | - | - | - | 123 600 |
| Vermillion township, Dakota County | 240 | 2 | 11 | 85 | 86 | 39 | 15 | 2 | 163 400 |
| Verndale city, Wadena County | 131 | 84 | 38 | 9 | - | - | - | - | 44 400 |
| Vernon township, Dodge County | 55 | 2 | 20 | 24 | 9 | - | - | - | 111 500 |
| Vernon Center city, Blue Earth County | 102 | 29 | 73 | - | - | - | - | - | 64 400 |
| Vernon Center township, Blue Earth County | 44 | - | 20 | 16 | 6 | 2 | - | - | 105 000 |
| Verona township, Faribault County | 83 | 45 | 26 | 6 | 4 | 2 | - | - | 47 900 |
| Vesta city, Redwood County | 103 | 80 | 23 | - | - | - | - | - | 31 300 |
| Vesta township, Redwood County | 19 | 4 | 15 | - | - | - | - | - | 76 300 |
| Victor township, Wright County | 199 | 2 | 42 | 81 | 35 | 25 | 12 | 2 | 139 000 |
| Victoria city, Carver County | 1 202 | 2 | 33 | 189 | 265 | 317 | 303 | 93 | 228 700 |
| Victory township, Lake of the Woods County | - | - | - | - | - | - | - | - | - |
| Viding township, Clay County | 15 | 2 | 10 | 3 | - | - | - | - | 87 500 |
| Vienna township, Rock County | 24 | 11 | 8 | 5 | - | - | - | - | 55 000 |
| Viking city, Marshall County | 22 | 14 | 6 | - | - | - | - | 2 | 32 500 |
| Viking township, Marshall County | 10 | 2 | 6 | 2 | - | - | - | - | 65 000 |

Table 26. Home Value: 2000—Con.

[Data based on a sample (except Tables 65-68). For information on confidentiality protection, coverage, sampling error, and nonsampling error, see Appendix G. For location of definitions, see "How to Use This Census Report"]

| State County Place and County Subdivision | Specified owner- occupied housing units | Value of home | | | | | | | |
|---|---|-----------------------|----------------------------|------------------------------|------------------------------|------------------------------|------------------------------|----------------------|---------------------|
| | | Less than \$50,000 | \$50,000 to \$99,999 | \$100,000 to \$149,999 | \$150,000 to \$199,999 | \$200,000 to \$299,999 | \$300,000 to \$499,999 | \$500,000 or more | Median (dollars) |
| PLACE AND COUNTY SUBDIVISION—Con. | | | | | | | | | |
| Villard city, Pope County | 63 | 35 | 28 | - | - | - | - | - | 47 700 |
| Villard township, Todd County | 62 | 9 | 31 | 14 | 7 | 1 | - | - | 82 200 |
| Vineland CDP, Mille Lacs County | 76 | 29 | 26 | 17 | 4 | - | - | - | 61 300 |
| Vineland township, Polk County | 18 | 9 | 6 | - | 3 | - | - | - | 50 000 |
| Vining city, Otter Tail County | 27 | 25 | 2 | - | - | - | - | - | 30 400 |
| Viola township, Olmsted County | 71 | 8 | 25 | 12 | 21 | 5 | - | - | 106 300 |
| Virginia city, St. Louis County | 2 411 | 1 029 | 1 166 | 148 | 37 | 31 | - | - | 54 000 |
| Vivian township, Waseca County | 33 | 5 | 18 | 6 | 2 | - | 2 | - | 72 500 |
| Waasa township, St. Louis County | 22 | 13 | 9 | - | - | - | - | - | 47 800 |
| Wabana township, Itasca County | 67 | 4 | 16 | 16 | 10 | 11 | 10 | - | 134 400 |
| Wabanica township, Lake of the Woods County | 69 | - | 43 | 16 | - | - | 10 | - | 89 700 |
| Wabasha city, Wabasha County | 645 | 104 | 313 | 137 | 51 | 32 | 8 | - | 84 000 |
| Wabasso city, Redwood County | 208 | 104 | 82 | 20 | 2 | - | - | - | 50 000 |
| Wabedo township, Cass County | 145 | 7 | 28 | 54 | 22 | 20 | 14 | - | 127 100 |
| Waconia city, Carver County | 1 850 | 2 | 172 | 733 | 552 | 307 | 70 | 14 | 151 500 |
| Waconia township, Carver County | 241 | - | 11 | 46 | 76 | 68 | 36 | 4 | 187 500 |
| Wacouta township, Goodhue County | 115 | - | 9 | 38 | 15 | 22 | 29 | 2 | 173 900 |
| Wadena city | 1 076 | 522 | 435 | 69 | 31 | 19 | - | - | 51 200 |
| Otter Tail County (part) | 13 | - | 5 | 4 | 4 | - | - | - | 109 400 |
| Wadena County (part) | 1 063 | 522 | 430 | 65 | 27 | 19 | - | - | 50 700 |
| Wadena township, Wadena County | 138 | 22 | 97 | 17 | 2 | - | - | - | 70 000 |
| Wagner township, Aitkin County | 42 | 2 | 7 | 21 | 10 | - | 2 | - | 127 500 |
| Wahkon city, Mille Lacs County | 87 | 29 | 32 | 15 | - | 6 | 5 | - | 74 100 |
| Wahnena UT, Cass County | - | - | - | - | - | - | - | - | - |
| Waite Park city, Stearns County | 1 038 | 79 | 524 | 354 | 66 | 15 | - | - | 93 900 |
| Wakefield township, Stearns County | 719 | 4 | 136 | 292 | 173 | 100 | 5 | 9 | 137 000 |
| Walcott township, Rice County | 129 | - | 31 | 62 | 24 | 12 | - | - | 130 700 |
| Walden township, Cass County | 30 | 8 | 8 | 14 | - | - | - | - | 95 000 |
| Walden township, Pope County | 22 | - | 20 | 2 | - | - | - | - | 73 000 |
| Waldorf city, Waseca County | 87 | 40 | 45 | 2 | - | - | - | - | 61 400 |
| Walhall township, Lake of the Woods County | - | - | - | - | - | - | - | - | - |
| Walker city, Cass County | 248 | 32 | 123 | 49 | 19 | 19 | 6 | - | 90 000 |
| Walls township, Traverse County | 8 | 2 | 4 | 2 | - | - | - | - | 70 000 |
| Walnut Grove city, Redwood County | 226 | 177 | 47 | - | - | 2 | - | - | 28 300 |
| Walnut Lake township, Faribault County | 54 | 12 | 28 | 12 | 2 | - | - | - | 76 700 |
| Walter township, Lac qui Parle County | 22 | 20 | - | - | - | 2 | - | - | 19 200 |
| Walters city, Faribault County | 26 | 26 | - | - | - | - | - | - | 13 200 |
| Waltham city, Mower County | 62 | 27 | 35 | - | - | - | - | - | 55 700 |
| Waltham township, Mower County | 70 | 7 | 38 | 17 | 4 | 4 | - | - | 86 500 |
| Walworth township, Becker County | 16 | 5 | 4 | 2 | 2 | 3 | - | - | 95 000 |
| Wanamingo city, Goodhue County | 268 | 11 | 151 | 79 | 25 | - | - | 2 | 93 800 |
| Wanamingo township, Goodhue County | 51 | 4 | 6 | 21 | 12 | 2 | 4 | 2 | 122 800 |
| Wanda city, Redwood County | 37 | 30 | 5 | 2 | - | - | - | - | 25 800 |
| Wang township, Renville County | 43 | 8 | 21 | 4 | 6 | 4 | - | - | 71 300 |
| Wanger township, Marshall County | 6 | 4 | 2 | - | - | - | - | - | 32 500 |
| Warba city, Itasca County | 34 | 10 | 18 | 2 | 2 | 2 | - | - | 60 000 |
| Ward township, Todd County | 54 | 20 | 28 | 6 | - | - | - | - | 82 500 |
| Warren city, Marshall County | 406 | 178 | 212 | 10 | 4 | - | 2 | - | 53 400 |
| Warren township, Winona County | 72 | 3 | 35 | 21 | 6 | 2 | 5 | - | 98 500 |
| Warrenton township, Marshall County | 18 | 4 | 12 | - | 2 | - | - | - | 65 000 |
| Warroad city, Roseau County | 307 | 49 | 185 | 56 | 11 | 6 | - | - | 76 500 |
| Warsaw township, Goodhue County | 59 | 2 | 12 | 21 | 15 | 7 | - | 2 | 138 500 |
| Warsaw township, Rice County | 349 | 15 | 92 | 100 | 78 | 40 | 14 | 10 | 133 800 |
| Waseca city, Waseca County | 2 202 | 149 | 1 383 | 520 | 114 | 23 | 11 | 2 | 84 200 |
| Washington township, Le Sueur County | 258 | 2 | 38 | 46 | 54 | 83 | 29 | 6 | 187 500 |
| Washington Lake township, Sibley County | 63 | 4 | 17 | 31 | 6 | 4 | 1 | - | 112 500 |
| Wasioja township, Dodge County | 160 | 11 | 48 | 73 | 26 | 2 | - | - | 112 200 |
| Waskish township, Beltrami County | 27 | 4 | 12 | 8 | 3 | - | - | - | 78 800 |
| Watab township, Benton County | 659 | 16 | 260 | 248 | 88 | 33 | 12 | 2 | 111 800 |
| Waterbury township, Redwood County | 21 | 11 | 8 | 2 | - | - | - | - | 38 800 |
| Waterford township, Dakota County | 114 | - | 27 | 35 | 29 | 17 | 6 | - | 132 100 |
| Watertown city, Carver County | 648 | - | 121 | 359 | 112 | 53 | - | 3 | 125 200 |
| Watertown township, Carver County | 237 | - | 22 | 46 | 79 | 67 | 16 | 7 | 179 600 |
| Waterville city, Le Sueur County | 490 | 71 | 270 | 104 | 15 | 24 | 6 | - | 83 700 |
| Waterville township, Le Sueur County | 169 | 9 | 33 | 64 | 39 | 22 | 2 | - | 136 200 |
| Watkins city, Meeker County | 194 | 48 | 125 | 19 | 2 | - | - | - | 68 100 |
| Watopa township, Wabasha County | 26 | 4 | 8 | 6 | 6 | 2 | - | - | 106 300 |
| Watson city, Chippewa County | 60 | 47 | 11 | - | 2 | - | - | - | 35 000 |
| Waubun city, Mahnomon County | 104 | 43 | 51 | 8 | - | 2 | - | - | 54 700 |
| Waukenabo township, Aitkin County | 60 | 14 | 15 | 13 | 7 | 9 | 2 | - | 105 000 |
| Waukon township, Norman County | 19 | 11 | 3 | 2 | 3 | - | - | - | 45 000 |
| Waverly township, Martin County | 33 | 6 | 12 | 9 | 2 | 4 | - | - | 96 300 |
| Waverly city, Wright County | 209 | 9 | 75 | 67 | 40 | 9 | 4 | 5 | 113 100 |
| Wawina township, Itasca County | 5 | - | 5 | - | - | - | - | - | 75 000 |
| Wayzata city, Hennepin County | 986 | 8 | 17 | 134 | 168 | 203 | 193 | 263 | 281 700 |
| Wealthwood township, Aitkin County | 66 | 2 | 28 | 22 | 6 | 4 | - | - | 107 500 |
| Webster township, Rice County | 303 | - | 33 | 62 | 96 | 97 | 11 | 4 | 177 600 |
| Weimer township, Jackson County | 25 | 15 | 5 | 1 | 2 | - | - | 2 | 46 400 |
| Welch township, Goodhue County | 66 | 2 | 2 | 12 | 28 | 15 | 7 | - | 173 600 |
| Welcome city, Martin County | 234 | 135 | 89 | 4 | 6 | - | - | - | 46 700 |
| Wellington township, Renville County | 24 | - | 19 | - | 2 | 1 | - | 2 | 78 600 |
| Wells city, Faribault County | 721 | 368 | 289 | 46 | 12 | 6 | - | - | 49 000 |
| Wells township, Rice County | 395 | 4 | 49 | 162 | 91 | 73 | 16 | - | 145 200 |
| Wendell city, Grant County | 77 | 67 | 10 | - | - | - | - | - | 27 500 |
| Wergeland township, Yellow Medicine County | 15 | 5 | 8 | 2 | - | - | - | - | 72 500 |
| West Albany township, Wabasha County | 48 | 10 | 13 | 11 | 10 | 4 | - | - | 103 600 |
| West Bank township, Swift County | 25 | 11 | 14 | - | - | - | - | - | 53 000 |
| Westbrook city, Cottonwood County | 274 | 205 | 61 | 2 | 2 | 2 | 2 | - | 29 600 |
| Westbrook township, Cottonwood County | 26 | 10 | 11 | 5 | - | - | - | - | 72 000 |

Table 26. Home Value: 2000—Con.

[Data based on a sample (except Tables 65-68). For information on confidentiality protection, coverage, sampling error, and nonsampling error, see Appendix G. For location of definitions, see "How to Use This Census Report"]

| State County Place and County Subdivision | Specified owner- occupied housing units | Value of home | | | | | | | |
|---|---|-----------------------|----------------------------|------------------------------|------------------------------|------------------------------|------------------------------|----------------------|---------------------|
| | | Less than \$50,000 | \$50,000 to \$99,999 | \$100,000 to \$149,999 | \$150,000 to \$199,999 | \$200,000 to \$299,999 | \$300,000 to \$499,999 | \$500,000 or more | Median (dollars) |
| PLACE AND COUNTY SUBDIVISION—Con. | | | | | | | | | |
| West Concord city, Dodge County | 268 | 60 | 172 | 32 | 2 | 2 | - | - | 69 000 |
| West Cook UT, Cook County | 361 | 22 | 119 | 89 | 30 | 86 | 6 | 9 | 116 500 |
| West Crow Wing UT, Crow Wing County | 1 232 | 18 | 344 | 503 | 194 | 104 | 53 | 16 | 123 600 |
| Westerheim township, Lyon County | 16 | 4 | 10 | 2 | - | - | - | - | 56 700 |
| Western township, Otter Tail County | 21 | 4 | 14 | 3 | - | - | - | - | 82 500 |
| Westfield township, Dodge County | 60 | 5 | 20 | 23 | 10 | 2 | - | - | 108 300 |
| Westford township, Martin County | 62 | 6 | 41 | 6 | 6 | - | 3 | - | 81 400 |
| West Heron Lake township, Jackson County | 31 | 2 | 25 | 3 | - | - | 1 | - | 80 800 |
| West Lakeland township, Washington County | 980 | - | - | 88 | 110 | 341 | 341 | 100 | 284 700 |
| Westline township, Redwood County | 22 | - | 16 | 5 | - | 1 | - | - | 82 500 |
| West Newton township, Nicollet County | 83 | 8 | 31 | 19 | 20 | 2 | 3 | - | 105 200 |
| Westport city, Pope County | 15 | 15 | - | - | - | - | - | - | 41 700 |
| Westport township, Pope County | 24 | - | 14 | 4 | 4 | 2 | - | - | 96 700 |
| West St. Paul city, Dakota County | 4 640 | 33 | 1 004 | 2 386 | 882 | 284 | 51 | - | 124 100 |
| Westside township, Nobles County | 30 | 6 | 16 | 6 | 2 | - | - | - | 81 700 |
| West Union city, Todd County | 26 | 17 | 9 | - | - | - | - | - | 45 000 |
| West Union township, Todd County | 15 | - | 10 | 2 | 3 | - | - | - | 79 200 |
| West Valley township, Marshall County | 11 | 9 | - | 2 | - | - | - | - | 26 300 |
| Whalan city, Fillmore County | 32 | 16 | 14 | 2 | - | - | - | - | 45 000 |
| Wheatland township, Rice County | 191 | 4 | 35 | 78 | 46 | 26 | 2 | - | 136 200 |
| Wheaton city, Traverse County | 518 | 307 | 186 | 14 | - | 9 | 2 | - | 40 200 |
| Wheeler township, Lake of the Woods County | 49 | - | 36 | 13 | - | - | - | - | 75 000 |
| Wheeling township, Rice County | 77 | - | 7 | 36 | 15 | 19 | - | - | 144 400 |
| White township, St. Louis County | 863 | 410 | 368 | 55 | 17 | 7 | 6 | - | 51 800 |
| White Bear township, Ramsey County | 3 491 | 7 | 416 | 1 090 | 1 108 | 650 | 177 | 43 | 158 400 |
| White Bear Lake township, Pope County | 90 | 8 | 40 | 26 | 15 | 1 | - | - | 97 900 |
| White Bear Lake city | 6 864 | 42 | 961 | 4 120 | 1 282 | 317 | 87 | 55 | 130 400 |
| Ramsey County (part) | 6 758 | 42 | 961 | 4 071 | 1 229 | 313 | 87 | 55 | 130 000 |
| Washington County (part) | 106 | - | - | 49 | 53 | 4 | - | - | 152 900 |
| Whited township, Kanabec County | 73 | 10 | 34 | 27 | - | - | 2 | - | 91 700 |
| White Earth CDP, Becker County | 64 | 33 | 31 | - | - | - | - | - | 39 500 |
| White Earth township, Becker County | 77 | 33 | 41 | - | - | 3 | - | - | 53 100 |
| Whiteface Reservoir UT, St. Louis County | 113 | - | 21 | 46 | 21 | 21 | 4 | - | 139 100 |
| Whitefield township, Kandiyohi County | 99 | 23 | 51 | 15 | 6 | 2 | 2 | - | 80 300 |
| Whiteford township, Marshall County | 2 | - | 2 | - | - | - | - | - | 85 000 |
| White Oak township, Hubbard County | 56 | 6 | 21 | 22 | 5 | 2 | - | - | 102 500 |
| White Pine township, Aitkin County | 2 | 2 | - | - | - | - | - | - | 17 500 |
| Whitewater township, Winona County | 15 | - | 9 | 6 | - | - | - | - | 87 500 |
| Wildler city, Jackson County | 20 | 13 | 3 | - | 4 | - | - | - | 36 300 |
| Wild Rice township, Norman County | 44 | 22 | 19 | - | 3 | - | - | - | 50 000 |
| Wildwood township, Itasca County | 35 | 5 | 18 | 10 | 2 | - | - | - | 95 400 |
| Wilkinson township, Cass County | 19 | - | 8 | 5 | - | 6 | - | - | 112 500 |
| Willernie city, Washington County | 175 | 3 | 73 | 73 | 24 | 2 | - | - | 106 500 |
| Williams township, Aitkin County | 11 | 9 | 2 | - | - | - | - | - | 36 300 |
| Williams city, Lake of the Woods County | 58 | 46 | 11 | - | - | - | - | 1 | 38 100 |
| Willmar city, Kandiyohi County | 3 983 | 242 | 2 505 | 772 | 254 | 162 | 44 | 4 | 83 700 |
| Willmar township, Kandiyohi County | 65 | 3 | 15 | 26 | 15 | 4 | 2 | - | 121 300 |
| Willow Lake township, Redwood County | 36 | 9 | 16 | 11 | - | - | - | - | 76 700 |
| Willow River city, Pine County | 71 | 26 | 31 | 10 | 4 | - | - | - | 61 300 |
| Willow Valley township, St. Louis County | 7 | 2 | 3 | 2 | - | - | - | - | 55 000 |
| Wilma township, Pine County | 7 | - | 7 | - | - | - | - | - | 65 000 |
| Wilmington township, Houston County | 43 | 18 | 13 | 4 | 6 | 2 | - | - | 65 000 |
| Wilmont city, Nobles County | 111 | 79 | 20 | 10 | 2 | - | - | - | 37 100 |
| Wilmont township, Nobles County | 22 | 10 | 6 | - | 4 | 2 | - | - | 62 500 |
| Wilson township, Cass County | 96 | 19 | 48 | 17 | 12 | - | - | - | 82 100 |
| Wilson township, Winona County | 239 | 2 | 72 | 95 | 45 | 13 | 12 | - | 119 600 |
| Wilton city, Beltrami County | 45 | 13 | 21 | 10 | - | 1 | - | - | 78 600 |
| Wilton township, Waseca County | 58 | 3 | 28 | 16 | 7 | 4 | - | - | 97 100 |
| Winchester township, Norman County | 3 | 3 | - | - | - | - | - | - | 22 500 |
| Windemere township, Pine County | 383 | 21 | 111 | 119 | 100 | 30 | 2 | - | 124 800 |
| Windom city, Cottonwood County | 1 296 | 454 | 693 | 112 | 17 | 18 | - | 2 | 63 600 |
| Windom township, Mower County | 113 | 11 | 59 | 23 | 8 | 10 | - | 2 | 86 500 |
| Windsor township, Traverse County | 4 | 4 | - | - | - | - | - | - | 22 500 |
| Winfield township, Renville County | 41 | 12 | 20 | 9 | - | - | - | - | 67 500 |
| Winger city, Polk County | 54 | 50 | 4 | - | - | - | - | - | 25 000 |
| Winger township, Polk County | 19 | 12 | 7 | - | - | - | - | - | 33 800 |
| Wing River township, Wadena County | 31 | 10 | 19 | 2 | - | - | - | - | 62 500 |
| Winnebago city, Faribault County | 460 | 292 | 163 | 3 | - | 2 | - | - | 40 600 |
| Winnebago township, Houston County | 24 | 2 | 18 | 4 | - | - | - | - | 80 000 |
| Winnebago City township, Faribault County | 30 | 9 | 12 | 3 | 2 | 2 | - | 2 | 68 000 |
| Winona city, Winona County | 5 675 | 502 | 2 928 | 1 480 | 497 | 216 | 44 | 8 | 89 300 |
| Winsor township, Clearwater County | 5 | 2 | 3 | - | - | - | - | - | 71 700 |
| Winsted city, McLeod County | 525 | 19 | 235 | 199 | 45 | 21 | 4 | 2 | 101 600 |
| Winsted township, McLeod County | 171 | - | 38 | 71 | 33 | 25 | - | 4 | 133 200 |
| Winthrop city, Sibley County | 443 | 129 | 251 | 55 | 6 | 2 | - | - | 68 900 |
| Winton city, St. Louis County | 61 | 31 | 26 | 2 | 2 | - | - | - | 48 800 |
| Wirt township, Itasca County | 13 | 10 | - | - | 3 | - | - | - | 45 000 |
| Wisconsin township, Jackson County | 39 | 12 | 25 | - | - | - | - | 2 | 59 400 |
| Wisicoy township, Winona County | 45 | 15 | 12 | 11 | 5 | - | 2 | - | 88 800 |
| Wolf Lake city, Becker County | 13 | 11 | 2 | - | - | - | - | - | 35 800 |
| Wolf Lake township, Becker County | 21 | 12 | 5 | - | 2 | 2 | - | - | 33 100 |
| Wolford township, Crow Wing County | 89 | 8 | 16 | 18 | 21 | 15 | 9 | 2 | 153 900 |
| Wolverton city, Wilkin County | 47 | 28 | 19 | - | - | - | - | - | 41 000 |
| Wolverton township, Wilkin County | 26 | 4 | 16 | 6 | - | - | - | - | 78 300 |
| Woodbury city, Washington County | 13 338 | 28 | 827 | 3 611 | 3 837 | 3 551 | 1 313 | 171 | 174 300 |
| Wood Lake city, Yellow Medicine County | 139 | 109 | 21 | 5 | - | 4 | - | - | 36 900 |
| Wood Lake township, Yellow Medicine County | 27 | 6 | 16 | 5 | - | - | - | - | 66 300 |
| Woodland city, Hennepin County | 156 | - | 2 | 6 | 10 | 26 | 34 | 78 | 500 000 |

Table 26. **Home Value: 2000**—Con.

[Data based on a sample (except Tables 65-68). For information on confidentiality protection, coverage, sampling error, and nonsampling error, see Appendix G. For location of definitions, see "How to Use This Census Report"]

| State County Place and County Subdivision | Specified owner- occupied housing units | Value of home | | | | | | | |
|--|---|-----------------------|----------------------------|------------------------------|------------------------------|------------------------------|------------------------------|----------------------|---------------------|
| | | Less than \$50,000 | \$50,000 to \$99,999 | \$100,000 to \$149,999 | \$150,000 to \$199,999 | \$200,000 to \$299,999 | \$300,000 to \$499,999 | \$500,000 or more | Median (dollars) |
| | | | | | | | | | |
| PLACE AND COUNTY SUBDIVISION—Con. | | | | | | | | | |
| Woodland township, Wright County | 176 | 10 | 33 | 55 | 39 | 32 | 7 | - | 142 400 |
| Woodrow township, Beltrami County | 2 | 2 | - | - | - | - | - | - | 22 500 |
| Woodrow township, Cass County | 226 | 10 | 39 | 76 | 48 | 39 | 10 | 4 | 140 900 |
| Woods township, Chippewa County | 9 | 3 | 4 | 2 | - | - | - | - | 73 800 |
| Woodside township, Otter Tail County | 13 | 4 | 2 | 7 | - | - | - | - | 101 800 |
| Woodside township, Polk County | 124 | 15 | 21 | 20 | 29 | 29 | 7 | 3 | 157 900 |
| Woodstock city, Pipestone County | 60 | 58 | 2 | - | - | - | - | - | 21 700 |
| Woodville township, Waseca County | 331 | 7 | 60 | 113 | 79 | 66 | 6 | - | 144 100 |
| Workman township, Aitkin County | 37 | 5 | 16 | 12 | 2 | 2 | - | - | 79 200 |
| Worthington city, Nobles County | 2 525 | 734 | 1 201 | 391 | 146 | 41 | 12 | - | 69 900 |
| Worthington township, Nobles County | 75 | 5 | 37 | 22 | 9 | 2 | - | - | 89 300 |
| Wrenshall city, Carlton County | 69 | 7 | 43 | 10 | 7 | - | - | 2 | 81 900 |
| Wrenshall township, Carlton County | 22 | 2 | 15 | 5 | - | - | - | - | 76 000 |
| Wright city, Carlton County | 29 | 20 | 7 | 2 | - | - | - | - | 39 600 |
| Wright township, Marshall County | 17 | 11 | 4 | 2 | - | - | - | - | 23 800 |
| Wuori township, St. Louis County | 110 | 15 | 64 | 26 | 3 | 2 | - | - | 91 700 |
| Wyandotte township, Pennington County | 4 | - | 2 | - | 2 | - | - | - | 105 000 |
| Wyanett township, Isanti County | 325 | 6 | 71 | 142 | 53 | 45 | 6 | 2 | 125 600 |
| Wykeham township, Todd County | 23 | 4 | 16 | - | 1 | 2 | - | - | 57 500 |
| Wykoff city, Fillmore County | 146 | 41 | 84 | 14 | 2 | 2 | 3 | - | 63 000 |
| Wylie township, Red Lake County | 6 | 4 | 2 | - | - | - | - | - | 45 000 |
| Wyoming city, Chisago County | 796 | - | 105 | 459 | 148 | 72 | 8 | 4 | 136 900 |
| Wyoming township, Chisago County | 1 118 | 3 | 88 | 302 | 372 | 267 | 86 | - | 165 800 |
| Yellow Bank township, Lac qui Parle County | 13 | 2 | 7 | 2 | 2 | - | - | - | 88 300 |
| York township, Fillmore County | 62 | 30 | 23 | 5 | - | 2 | 2 | - | 50 900 |
| Young America township, Carver County | 114 | - | 9 | 42 | 34 | 24 | 5 | - | 157 900 |
| Yucatan township, Houston County | 19 | 6 | 5 | 6 | - | 2 | - | - | 96 300 |
| Zemple city, Itasca County | 13 | 11 | 2 | - | - | - | - | - | 41 000 |
| Zimmerman city, Sherburne County | 716 | - | 194 | 455 | 49 | 15 | 3 | - | 115 000 |
| Zion township, Stearns County | 17 | - | 10 | 3 | 4 | - | - | - | 92 500 |
| Zippel township, Lake of the Woods County | 35 | 7 | 21 | 7 | - | - | - | - | 91 900 |
| Zumbro township, Wabasha County | 147 | - | 27 | 52 | 39 | 23 | 4 | 2 | 144 900 |
| Zumbro Falls city, Wabasha County | 60 | 21 | 33 | 2 | - | 4 | - | - | 66 700 |
| Zumbrota city, Goodhue County | 704 | 11 | 349 | 238 | 86 | 16 | 4 | - | 99 100 |
| Zumbrota township, Goodhue County | 71 | 2 | 10 | 35 | 18 | 4 | 2 | - | 130 800 |

Table 27. Selected Monthly Owner Costs: 2000

[Data based on a sample (except Tables 65-68). For information on confidentiality protection, coverage, sampling error, and nonsampling error, see Appendix G. For location of definitions, see "How to Use This Census Report"]

| State County County Subdivision Place | Specified owner- occupied housing units | Selected monthly owner costs | | | | | | | |
|--|---|------------------------------|----------------------|----------------------|----------------------|----------------------|----------------------|----------------------|--------------------|
| | | Less than \$200 | \$200 to \$299 | \$300 to \$399 | \$400 to \$499 | \$500 to \$599 | \$600 to \$799 | \$800 to \$999 | \$1,000 or more |
| The State | 1 117 489 | 56 365 | 125 659 | 77 764 | 53 998 | 55 535 | 139 673 | 161 695 | 446 800 |
| Aitkin County | 2 841 | 557 | 576 | 236 | 219 | 226 | 430 | 264 | 333 |
| Aitkin city | 443 | 120 | 61 | 21 | 43 | 60 | 66 | 36 | 36 |
| Aitkin township | 118 | 20 | 14 | 4 | 4 | 12 | 20 | 14 | 30 |
| Ball Bluff township | 41 | 7 | 5 | 6 | 3 | - | 7 | 9 | 4 |
| Balsam township | 2 | - | 2 | - | - | - | - | - | - |
| Beaver township | 6 | - | 4 | - | - | - | - | - | 2 |
| Clark township | 4 | 2 | 2 | - | - | - | - | - | - |
| Cornish township | - | - | - | - | - | - | - | - | - |
| Davidson UT | 14 | 9 | - | - | - | - | - | 5 | - |
| Farm Island township | 231 | 32 | 54 | 23 | 9 | 9 | 35 | 30 | 39 |
| Fleming township | 74 | 14 | 14 | 4 | 7 | 4 | 18 | 5 | 8 |
| Glen township | 116 | 25 | 25 | 4 | 8 | 2 | 17 | 19 | 16 |
| Haugen township | 24 | 2 | - | 5 | 4 | - | 4 | - | 9 |
| Hazelon township | 159 | 40 | 31 | 5 | 5 | 11 | 23 | 18 | 26 |
| Hill City city | 87 | 13 | 16 | 18 | 11 | 8 | 13 | 2 | 6 |
| Hill Lake township | 70 | 6 | 17 | 5 | 6 | 5 | 17 | 8 | 6 |
| Idun township | 22 | 1 | 9 | 2 | 2 | - | 5 | - | 3 |
| Jevne township | 39 | 8 | 7 | 4 | - | 2 | - | 5 | 13 |
| Jewett UT | - | - | - | - | - | - | - | - | - |
| Kimberly township | 29 | 5 | 7 | 5 | 2 | 4 | 2 | 2 | 2 |
| Lakeside township | 131 | 25 | 27 | 30 | 6 | 7 | 9 | 7 | 20 |
| Lee township | 7 | - | 3 | - | 2 | 2 | - | - | - |
| Libby township | 10 | 2 | 6 | - | - | - | - | - | 2 |
| Logan township | 28 | - | 5 | 3 | 5 | 3 | 12 | - | - |
| McGrath city | 10 | - | - | 2 | 2 | - | 6 | - | - |
| McGregor city | 70 | 11 | 11 | 3 | 11 | 3 | 20 | 11 | - |
| McGregor township | 7 | - | 5 | - | 2 | - | - | - | - |
| Macville township | 16 | 6 | 4 | 2 | - | 2 | 2 | - | - |
| Malmo township | 46 | 4 | 15 | 5 | 7 | 5 | 5 | 3 | 2 |
| Millward township | - | - | - | - | - | - | - | - | - |
| Morrison township | 16 | - | - | 2 | 2 | 2 | 6 | 2 | 2 |
| Nordland township | 189 | 26 | 50 | 15 | 22 | 2 | 34 | 29 | 11 |
| Northeast Aitkin UT | 1 | - | - | - | - | 1 | - | - | - |
| Northwest Aitkin UT | 25 | 10 | 4 | - | 2 | 4 | 5 | - | - |
| Palisade city | 17 | 10 | 2 | - | - | 5 | - | - | - |
| Pliny township | 4 | - | 2 | 2 | - | - | - | - | - |
| Rice River township | 2 | - | 2 | - | - | - | - | - | - |
| Salo township | 7 | 2 | - | 2 | - | - | 3 | - | - |
| Seavey township | - | - | - | - | - | - | - | - | - |
| Shamrock township | 394 | 66 | 119 | 33 | 28 | 32 | 33 | 29 | 54 |
| Spalding township | 19 | 3 | 2 | - | - | 6 | 5 | - | 3 |
| Spencer township | 75 | 13 | 13 | 2 | 5 | 7 | 15 | 11 | 9 |
| Tamarack city | 22 | 7 | 2 | 4 | - | 5 | 4 | - | - |
| Turner township | 41 | 9 | 4 | 3 | 2 | 5 | 6 | 2 | 10 |
| Verdon township | 7 | - | - | - | - | 2 | 5 | - | - |
| Wagner township | 42 | 5 | - | 8 | 4 | 9 | 6 | 6 | 4 |
| Waukenabo township | 60 | 21 | 14 | 4 | 6 | - | 8 | 2 | 5 |
| Wealthwood township | 66 | 23 | 9 | 8 | 4 | 3 | 10 | 7 | 2 |
| White Pine township | 2 | 2 | - | - | - | - | - | - | - |
| Williams township | 11 | 2 | - | 2 | 5 | - | 2 | - | - |
| Workman township | 37 | 6 | 9 | - | - | 4 | 7 | 2 | 9 |
| Anoka County | 77 638 | 1 042 | 6 463 | 3 237 | 1 907 | 2 289 | 8 914 | 13 860 | 39 926 |
| Andover city | 7 329 | 25 | 276 | 285 | 116 | 135 | 430 | 881 | 5 181 |
| Anoka city | 3 787 | 70 | 409 | 214 | 64 | 109 | 481 | 761 | 1 679 |
| Bethel city | 100 | 4 | 11 | 2 | 2 | 4 | 16 | 21 | 40 |
| Blaine city (part) | 11 665 | 161 | 848 | 370 | 244 | 293 | 1 436 | 2 317 | 5 996 |
| Burns township | 785 | - | 43 | 22 | 20 | 14 | 45 | 129 | 512 |
| Centerville city | 929 | 5 | 11 | 39 | 17 | 12 | 16 | 163 | 666 |
| Circle Pines city | 1 482 | 29 | 111 | 53 | 64 | 23 | 251 | 308 | 643 |
| Columbia Heights city | 5 166 | 152 | 876 | 335 | 228 | 292 | 789 | 1 087 | 1 407 |
| Columbus township | 980 | - | 74 | 52 | 19 | 26 | 113 | 181 | 515 |
| Coon Rapids city | 16 853 | 234 | 1 395 | 700 | 429 | 558 | 2 367 | 3 273 | 7 897 |
| East Bethel city | 2 789 | 66 | 173 | 70 | 36 | 92 | 369 | 461 | 1 522 |
| Fridley city | 6 719 | 183 | 1 116 | 531 | 236 | 233 | 989 | 1 099 | 2 332 |
| Ham Lake city | 3 239 | 27 | 199 | 104 | 54 | 110 | 264 | 551 | 1 930 |
| Hilltop city | 20 | 2 | 4 | - | - | 8 | 6 | - | - |
| Lexington city | 424 | 8 | 34 | 34 | 19 | 17 | 57 | 102 | 153 |
| Lino Lakes city | 4 291 | 7 | 170 | 83 | 110 | 59 | 235 | 559 | 3 068 |
| Linwood township | 1 281 | 14 | 88 | - | 23 | 54 | 104 | 258 | 740 |
| Oak Grove city | 1 736 | 10 | 35 | 80 | 59 | 41 | 125 | 222 | 1 164 |
| Ramsey city | 5 295 | - | 313 | 142 | 89 | 99 | 369 | 905 | 3 378 |
| St. Francis city | 1 005 | 7 | 21 | 12 | 5 | 28 | 173 | 248 | 511 |
| Spring Lake Park city (part) | 1 763 | 38 | 256 | 109 | 73 | 82 | 279 | 334 | 592 |
| Becker County | 5 466 | 660 | 961 | 469 | 512 | 403 | 822 | 652 | 987 |
| Atlanta township | 16 | - | 12 | - | - | - | 4 | - | - |
| Audubon city | 71 | 6 | 19 | - | 5 | 9 | 12 | 14 | 6 |
| Audubon township | 49 | 5 | 9 | - | 4 | - | 6 | 10 | 15 |
| Burlington township | 246 | 21 | 16 | 24 | 19 | 22 | 66 | 38 | 40 |
| Callaway city | 44 | 3 | 15 | 4 | 9 | 2 | 9 | - | 2 |
| Callaway township | 20 | - | 2 | 5 | - | 1 | 4 | 2 | 6 |
| Carsonville township | 27 | 8 | 9 | - | - | 2 | - | 2 | 6 |
| Cormorant township | 263 | 17 | 33 | 40 | 11 | 8 | 26 | 36 | 92 |
| Cuba township | 34 | 2 | 2 | 5 | 10 | 3 | 4 | 6 | 2 |
| Detroit township | 515 | 54 | 73 | 42 | 26 | 18 | 89 | 50 | 163 |
| Detroit Lakes city | 1 775 | 182 | 322 | 146 | 215 | 142 | 272 | 212 | 284 |
| Eagle View township | 45 | 14 | 19 | 5 | 3 | - | 4 | - | - |
| Elbow Lake CDP (part) | 20 | 9 | 9 | - | - | - | 2 | - | - |
| Erie township | 249 | 12 | 46 | 16 | 16 | 27 | 46 | 31 | 55 |
| Evergreen township | 4 | 2 | - | - | - | - | 2 | - | - |
| Forest township | 25 | - | 6 | 12 | 2 | - | - | - | 5 |
| Frazee city | 259 | 54 | 57 | 23 | 35 | 27 | 31 | 17 | 15 |
| Green Valley township | 6 | - | - | - | - | - | 2 | 2 | 2 |
| Hamden township | 39 | 8 | - | - | 8 | 3 | 2 | 7 | 11 |
| Height of Land township | 75 | 4 | 16 | 12 | 10 | 3 | 4 | 10 | 16 |
| Holmesville township | 59 | 4 | 8 | 7 | - | 12 | 7 | 11 | 10 |

Table 27. Selected Monthly Owner Costs: 2000—Con.

[Data based on a sample (except Tables 65-68). For information on confidentiality protection, coverage, sampling error, and nonsampling error, see Appendix G. For location of definitions, see "How to Use This Census Report"]

| State County County Subdivision Place | Specified owner- occupied housing units | Selected monthly owner costs | | | | | | | | |
|--|---|------------------------------|----------------------|----------------------|----------------------|----------------------|----------------------|----------------------|--------------------|--|
| | | Less than \$200 | \$200 to \$299 | \$300 to \$399 | \$400 to \$499 | \$500 to \$599 | \$600 to \$799 | \$800 to \$999 | \$1,000 or more | |
| Becker County—Con. | | | | | | | | | | |
| Lake Eunice township | 233 | 24 | 35 | 6 | 18 | 23 | 28 | 33 | 66 | |
| Lake Park city | 166 | 26 | 35 | 15 | 12 | 23 | 24 | 25 | 6 | |
| Lake Park township | 50 | 9 | 14 | 3 | 4 | 4 | 10 | 2 | 4 | |
| Lake View township | 405 | 38 | 51 | 20 | 37 | 24 | 70 | 49 | 116 | |
| Maple Grove township | 66 | 7 | 8 | 13 | 11 | - | 7 | 5 | 15 | |
| Ogema city | 45 | 23 | 14 | 4 | 2 | - | - | 2 | - | |
| Osage township | 142 | 21 | 37 | 11 | 10 | 10 | 25 | 21 | 7 | |
| Pine Point township | 29 | 7 | 9 | 7 | 6 | - | - | - | - | |
| Pine Point CDP (part) | 27 | 7 | 9 | 7 | 4 | - | - | - | - | |
| Riceville township | 12 | 2 | - | 2 | 4 | - | 2 | 2 | - | |
| Richwood township | 73 | 5 | 9 | 5 | 5 | 5 | 15 | 24 | 5 | |
| Round Lake township | 28 | 10 | 9 | - | 3 | - | 6 | - | - | |
| Elbow Lake CDP (part) | 4 | 2 | 2 | - | - | - | - | - | - | |
| Pine Point CDP (part) | - | - | - | - | - | - | - | - | - | |
| Runeberg township | 9 | 2 | 5 | - | - | - | - | 2 | - | |
| Savannah township | 7 | - | 3 | - | 2 | - | - | 2 | - | |
| Shell Lake township | 47 | 7 | 8 | - | 2 | 7 | 7 | 8 | 8 | |
| Silver Leaf township | 40 | 9 | 6 | 2 | - | - | 14 | - | 9 | |
| Spring Creek township | 9 | 2 | - | - | 4 | 3 | - | - | - | |
| Spruce Grove township | 31 | 13 | - | - | 8 | 3 | 7 | - | - | |
| Sugar Bush township | 54 | 10 | 14 | 5 | 3 | - | 7 | 7 | 8 | |
| Toad Lake township | 40 | 5 | 7 | 6 | 2 | 6 | - | 10 | 4 | |
| Two Inlets township | 32 | 8 | 4 | 9 | - | 6 | - | 3 | 2 | |
| Watworth township | 16 | - | 2 | 2 | - | 3 | 3 | 4 | 2 | |
| White Earth township | 77 | 22 | 25 | 16 | 2 | 2 | 5 | 2 | 3 | |
| White Earth CDP | 64 | 22 | 21 | 14 | 2 | - | 3 | 2 | - | |
| Wolf Lake city | 13 | 4 | 2 | - | 2 | 2 | - | 3 | - | |
| Wolf Lake township | 21 | 10 | - | 2 | 2 | 3 | 2 | - | 2 | |
| Beltrami County | 6 008 | 822 | 890 | 529 | 728 | 468 | 830 | 629 | 1 112 | |
| Alaska township | 18 | 2 | 2 | - | - | - | 4 | 6 | 4 | |
| Battle township | 2 | 2 | - | - | - | - | - | - | - | |
| Bemidji city | 1 914 | 333 | 316 | 169 | 232 | 192 | 256 | 153 | 263 | |
| Bemidji township | 499 | 36 | 70 | 11 | 61 | 33 | 96 | 62 | 130 | |
| Benville township | 4 | - | - | - | - | 2 | 2 | - | - | |
| Birch township | 12 | - | - | - | 2 | - | 4 | - | 6 | |
| Blackduck city | 128 | 21 | 37 | 18 | 17 | 10 | 13 | 8 | 4 | |
| Brook Lake UT | 34 | 16 | 2 | 2 | - | 10 | 2 | - | 2 | |
| Buzzle township | 22 | 11 | 3 | - | 3 | 5 | - | - | - | |
| Comant township | - | - | - | - | - | - | - | - | - | |
| Durand township | 23 | 2 | 4 | 2 | 2 | - | 3 | 2 | 8 | |
| Eckles township | 56 | 10 | 11 | 6 | 6 | 8 | 6 | 4 | 5 | |
| Frohn township | 188 | 8 | 11 | 10 | 16 | 10 | 35 | 23 | 75 | |
| Funkley city | 2 | 2 | - | - | - | - | - | - | - | |
| Grant Valley township | 191 | 11 | 25 | 19 | 6 | 15 | 31 | 32 | 52 | |
| Hagali township | 30 | - | 2 | - | 4 | - | 14 | 2 | 8 | |
| Hamre township | - | - | - | - | - | - | - | - | - | |
| Hines township | 98 | 8 | 13 | 4 | 8 | 11 | 21 | 16 | 17 | |
| Hornet township | 14 | 4 | - | 2 | - | - | 3 | 5 | - | |
| Jones township | 15 | 2 | 2 | - | 2 | - | - | 6 | 3 | |
| Kelliher city | 45 | 7 | 12 | 13 | 6 | - | 5 | 2 | - | |
| Kelliher township | 5 | - | - | - | - | - | 2 | - | 3 | |
| Lammers township | 24 | 6 | 4 | - | - | 5 | 3 | 4 | 2 | |
| Langor township | - | - | - | - | - | - | - | - | - | |
| Lee township | 2 | - | - | 2 | - | - | - | - | - | |
| Liberty township | 61 | 4 | 6 | 14 | 4 | 2 | 13 | 7 | 11 | |
| Lower Red Lake UT | 720 | 192 | 144 | 133 | 151 | 37 | 33 | 11 | 19 | |
| Little Rock CDP | 149 | 32 | 45 | 27 | 30 | 10 | - | - | 5 | |
| Ponemah CDP | 97 | 48 | 12 | 24 | 9 | - | 4 | - | - | |
| Redby CDP | 134 | 29 | 9 | 25 | 38 | 14 | 15 | - | 4 | |
| Red Lake CDP | 228 | 54 | 65 | 37 | 50 | 4 | 3 | 5 | 10 | |
| Maple Ridge township | 8 | 4 | - | 2 | 2 | - | - | - | - | |
| Minnie township | 2 | - | - | - | 2 | - | - | - | - | |
| Moose Lake township | 26 | 6 | 2 | 2 | - | 3 | 7 | - | 6 | |
| Nebish township | 10 | 2 | 5 | 2 | 1 | - | - | - | - | |
| North Beltrami UT | 2 | - | - | - | 2 | - | - | - | - | |
| Northern township | 886 | 61 | 88 | 32 | 103 | 39 | 140 | 172 | 251 | |
| O'Brien township | 2 | 2 | - | - | - | - | - | - | - | |
| Port Hope township | 82 | 6 | 11 | 6 | 2 | 6 | 16 | 18 | 17 | |
| Quiring township | 4 | - | 2 | - | - | - | - | - | 2 | |
| Roosevelt township | 18 | 10 | 4 | 2 | - | - | 2 | - | - | |
| Shooks township | 5 | 3 | 2 | - | - | - | - | - | - | |
| Shotley township | 12 | 4 | - | 2 | 2 | - | 2 | 2 | - | |
| Shotley Brook UT | 2 | - | - | - | - | - | - | - | 2 | |
| Solway city | 17 | - | 2 | 2 | - | 6 | 7 | - | - | |
| Spruce Grove township | 5 | - | 2 | 3 | - | - | - | - | - | |
| Steenerson township | - | - | - | - | - | - | - | - | - | |
| Sugar Bush township | 28 | - | 7 | - | 4 | 4 | 10 | 3 | - | |
| Summit township | 12 | - | - | 2 | 3 | - | 4 | - | 3 | |
| Taylor township | 23 | 2 | - | 2 | 8 | - | 2 | - | 9 | |
| Ten Lake township | 156 | 6 | 22 | 24 | 39 | 24 | 3 | 13 | 25 | |
| Tenstrike city | 41 | 13 | 7 | 5 | 2 | - | 8 | 4 | 2 | |
| Turtle Lake township | 274 | 6 | 21 | 20 | 27 | 19 | 46 | 33 | 102 | |
| Turtle River city | 8 | - | - | - | - | 2 | 2 | 4 | - | |
| Turtle River township | 199 | 8 | 31 | 6 | 9 | 19 | 29 | 26 | 71 | |
| Upper Red Lake UT | 5 | 5 | - | - | - | - | - | - | - | |
| Waskish township | 27 | 2 | 10 | 6 | - | 2 | 4 | - | 3 | |
| Wilton city | 45 | 5 | 8 | 6 | 2 | 4 | 2 | 11 | 7 | |
| Woodrow township | 2 | - | 2 | - | - | - | - | - | - | |
| Benton County | 5 784 | 194 | 779 | 360 | 221 | 297 | 980 | 1 113 | 1 840 | |
| Alberta township | 60 | 7 | 4 | 5 | 2 | 3 | 11 | 14 | 14 | |
| Foley city | 467 | 39 | 78 | 28 | 34 | 32 | 105 | 81 | 70 | |
| Gilman city | 46 | 9 | 9 | - | 2 | 6 | 8 | 10 | 2 | |
| Gilmanton township | 55 | 2 | 10 | 7 | 3 | 2 | 12 | 5 | 14 | |
| Glendorado township | 72 | 4 | 8 | - | 3 | 4 | 16 | 19 | 18 | |
| Graham township | 22 | 4 | 2 | 2 | 2 | 2 | 2 | 2 | 4 | |
| Granite Ledge township | 36 | 5 | 2 | - | - | 2 | 9 | 10 | 8 | |

Table 27. Selected Monthly Owner Costs: 2000—Con.

[Data based on a sample (except Tables 65-68). For information on confidentiality protection, coverage, sampling error, and nonsampling error, see Appendix G. For location of definitions, see "How to Use This Census Report"]

| State County County Subdivision Place | Specified owner- occupied housing units | Selected monthly owner costs | | | | | | | | |
|--|---|------------------------------|----------------------|----------------------|----------------------|----------------------|----------------------|----------------------|--------------------|--|
| | | Less than \$200 | \$200 to \$299 | \$300 to \$399 | \$400 to \$499 | \$500 to \$599 | \$600 to \$799 | \$800 to \$999 | \$1,000 or more | |
| Benton County—Con. | | | | | | | | | | |
| Langola township | 133 | 5 | 14 | 14 | 8 | 2 | 17 | 19 | 54 | |
| Mayhew Lake township | 62 | - | 16 | 2 | 4 | 2 | 7 | 11 | 20 | |
| Maywood township | 91 | 4 | 23 | 5 | 3 | 17 | 16 | 8 | 15 | |
| Minden township | 378 | 4 | 64 | 32 | 10 | 25 | 50 | 55 | 138 | |
| Rice city | 175 | 4 | 19 | 6 | - | 6 | 45 | 49 | 46 | |
| Ronneby city | 2 | - | - | - | - | - | - | 2 | - | |
| Royalton city (part) | - | - | - | - | - | - | - | - | - | |
| St. Cloud city (part) | 738 | 39 | 129 | 48 | 46 | 39 | 154 | 132 | 151 | |
| St. George township | 92 | - | 12 | 11 | 2 | 10 | 12 | 15 | 30 | |
| Sartell city (part) | 199 | 5 | 12 | 9 | 23 | 13 | 33 | 52 | 52 | |
| Sauk Rapids city | 2 335 | 45 | 258 | 126 | 61 | 105 | 324 | 495 | 921 | |
| Sauk Rapids township | 162 | 2 | 13 | 13 | 9 | 8 | 24 | 29 | 64 | |
| Watab township | 659 | 16 | 104 | 52 | 9 | 19 | 135 | 105 | 219 | |
| Big Stone County | 1 445 | 319 | 359 | 204 | 127 | 131 | 166 | 76 | 63 | |
| Akron township | 24 | - | 7 | 3 | 3 | 4 | 2 | - | 5 | |
| Almond township | 17 | 5 | 2 | 2 | 1 | 2 | 5 | - | - | |
| Artichoke township | 10 | 2 | 2 | - | - | - | 3 | - | 3 | |
| Barry city | 9 | 2 | - | 2 | - | 5 | - | - | - | |
| Big Stone township | 57 | 8 | 10 | 9 | 8 | 2 | 10 | 4 | 6 | |
| Ortonville city (part) | - | - | - | - | - | - | - | - | - | |
| Browns Valley township | 121 | 28 | 39 | 17 | 14 | 15 | 2 | 2 | 4 | |
| Beardsley city | 104 | 27 | 37 | 17 | 6 | 15 | - | - | 2 | |
| Clinton city | 136 | 44 | 26 | 17 | 13 | 15 | 18 | 3 | - | |
| Correll city | 12 | 8 | - | - | - | - | 2 | 2 | - | |
| Foster township | 21 | 2 | 5 | 4 | - | 4 | 2 | - | 4 | |
| Graceville city | 186 | 37 | 50 | 25 | 13 | 22 | 22 | 15 | 2 | |
| Graceville township | 18 | 6 | 4 | 2 | - | 2 | 2 | 2 | - | |
| Malta township | 9 | - | - | - | 4 | - | 3 | 2 | - | |
| Moonshine township | 28 | 6 | 7 | 11 | 2 | - | - | 2 | - | |
| Johnson city | 12 | 4 | 4 | 2 | 2 | - | - | - | - | |
| Odessa city | 42 | 14 | 21 | 3 | - | - | 4 | - | - | |
| Odessa township | 27 | 1 | 9 | 8 | - | 2 | 3 | 4 | - | |
| Ortonville township | 692 | 150 | 165 | 95 | 67 | 58 | 83 | 37 | 37 | |
| Ortonville city (part) | 673 | 142 | 165 | 88 | 67 | 54 | 83 | 37 | 37 | |
| Otrey township | 2 | - | - | 2 | - | - | - | - | - | |
| Prior township | 24 | 4 | 8 | 2 | - | - | 5 | 3 | 2 | |
| Toqua township | 10 | 2 | 4 | 2 | 2 | - | - | - | - | |
| Blue Earth County | 10 403 | 651 | 1 584 | 857 | 513 | 785 | 1 830 | 1 589 | 2 594 | |
| Amboy city | 191 | 24 | 49 | 14 | 11 | 26 | 29 | 19 | 19 | |
| Beauford township | 75 | 11 | 13 | 8 | 4 | - | 13 | 12 | 14 | |
| Butternut Valley township | 56 | 2 | 4 | 6 | 2 | 5 | 20 | 13 | 4 | |
| Cambria township | 35 | 2 | 7 | 5 | 2 | 5 | 8 | - | 6 | |
| Ceresco township | 28 | 2 | 8 | - | - | 6 | 4 | 6 | 2 | |
| Danville township | 38 | 7 | 2 | 2 | - | - | 13 | 2 | 12 | |
| Decoria township | 191 | 8 | 31 | 26 | 11 | 4 | 24 | 39 | 48 | |
| Eagle Lake city | 400 | 20 | 32 | 6 | 20 | 23 | 76 | 100 | 123 | |
| Garden City township | 149 | 13 | 17 | 12 | 10 | 13 | 27 | 17 | 40 | |
| Good Thunder city | 159 | 16 | 25 | 14 | 9 | 6 | 30 | 40 | 19 | |
| Jamestown township | 159 | 8 | 13 | 12 | 6 | 11 | 13 | 34 | 62 | |
| Judson township | 116 | 14 | 25 | 16 | 5 | 12 | 8 | 10 | 26 | |
| Lake Crystal city | 617 | 46 | 94 | 45 | 48 | 57 | 143 | 95 | 89 | |
| Le Ray township | 157 | 4 | 14 | 15 | 8 | 12 | 30 | 23 | 51 | |
| Lime township | 263 | 2 | 40 | 19 | 13 | 6 | 33 | 39 | 111 | |
| Lincoln township | 35 | - | 5 | - | 5 | 2 | 6 | 5 | 12 | |
| Lyra township | 53 | 9 | 10 | 7 | 2 | - | 15 | 2 | 8 | |
| McPherson township | 78 | 3 | 10 | 9 | 7 | - | 15 | 20 | 14 | |
| Madison Lake city | 194 | 8 | 23 | 20 | 11 | 9 | 33 | 37 | 53 | |
| Mankato city (part) | 5 221 | 309 | 872 | 406 | 171 | 433 | 967 | 744 | 1 319 | |
| Mankato township | 425 | 4 | 15 | 51 | 40 | 24 | 51 | 43 | 197 | |
| Mapleton city | 440 | 25 | 89 | 32 | 31 | 46 | 91 | 62 | 64 | |
| Mapleton township | 48 | 2 | 8 | 6 | 8 | 2 | 6 | 9 | 7 | |
| Medo township | 65 | 3 | 8 | 3 | 11 | 4 | 2 | 12 | 22 | |
| Minnesota Lake city (part) | - | - | - | - | - | - | - | - | - | |
| North Mankato city (part) | - | - | - | - | - | - | - | - | - | |
| Pemberton city | 71 | 4 | 4 | 5 | 4 | 4 | 10 | 26 | 14 | |
| Pleasant Mound township | 29 | 4 | 3 | 5 | 2 | 7 | 7 | 5 | 3 | |
| Rapidan township | 217 | 15 | 40 | 8 | 21 | 9 | 25 | 34 | 65 | |
| St. Clair city | 229 | 11 | 16 | 27 | 16 | 9 | 37 | 46 | 67 | |
| Shelby township | 45 | - | 6 | 3 | 2 | 7 | 11 | 6 | 10 | |
| Skyline city | 132 | - | 18 | 21 | 3 | 8 | 11 | 32 | 39 | |
| South Bend township | 301 | 59 | 49 | 25 | 20 | 26 | 39 | 28 | 55 | |
| Sterling township | 40 | 4 | 16 | - | 4 | 2 | - | 6 | 8 | |
| Vernon Center city | 102 | 8 | 18 | 23 | 2 | 14 | 23 | 11 | 3 | |
| Vernon Center township | 44 | 4 | - | 6 | 4 | - | 10 | 12 | 8 | |
| Brown County | 6 638 | 809 | 1 339 | 630 | 463 | 522 | 1 181 | 702 | 992 | |
| Albin township | 38 | 6 | 8 | 5 | - | 2 | 5 | 2 | 10 | |
| Bashaw township | 28 | 6 | - | 2 | 10 | 4 | 2 | 2 | 2 | |
| Burnstown township | 47 | 4 | 11 | 2 | 5 | 4 | 8 | 2 | 11 | |
| Cobden city | 16 | 8 | - | 2 | 6 | - | - | - | - | |
| Comfrey city (part) | 129 | 28 | 49 | 4 | 9 | 17 | 16 | 2 | 4 | |
| Cottonwood township | 171 | 17 | 27 | 26 | 2 | 4 | 31 | 15 | 49 | |
| Eden township | 28 | 6 | 4 | - | 4 | 3 | 8 | - | 3 | |
| Evan city | 30 | 10 | - | 3 | 5 | 6 | 2 | 2 | 2 | |
| Hanska city | 129 | 13 | 33 | 16 | 4 | 20 | 26 | 12 | 5 | |
| Home township | 119 | 14 | 22 | 13 | 6 | 7 | 11 | 20 | 26 | |
| Lake Hanska township | 58 | 2 | 10 | 7 | 2 | 2 | 12 | - | 23 | |
| Leavenworth township | 27 | 4 | 2 | 2 | 2 | 2 | 4 | 5 | 6 | |
| Linden township | 51 | 4 | 4 | 6 | 8 | 8 | 6 | 2 | 13 | |
| Milford township | 149 | 10 | 32 | 16 | 4 | 7 | 22 | 23 | 35 | |
| Mulligan township | 19 | 5 | 6 | 4 | 2 | - | 2 | - | - | |
| New Ulm city | 3 666 | 302 | 665 | 337 | 269 | 299 | 661 | 487 | 646 | |
| North Star township | 48 | 6 | 9 | 2 | - | 4 | 11 | 12 | 4 | |
| Prairieville township | 39 | 4 | 8 | 3 | 2 | 6 | 4 | 4 | 10 | |
| Sigel township | 49 | 10 | 8 | 4 | 5 | 6 | 4 | 3 | 9 | |
| Sleepy Eye city | 1 024 | 207 | 256 | 89 | 60 | 65 | 173 | 74 | 100 | |

Table 27. Selected Monthly Owner Costs: 2000—Con.

[Data based on a sample (except Tables 65-68). For information on confidentiality protection, coverage, sampling error, and nonsampling error, see Appendix G. For location of definitions, see "How to Use This Census Report"]

| State County County Subdivision Place | Specified owner- occupied housing units | Selected monthly owner costs | | | | | | | | |
|--|---|------------------------------|----------------------|----------------------|----------------------|----------------------|----------------------|----------------------|--------------------|--|
| | | Less than \$200 | \$200 to \$299 | \$300 to \$399 | \$400 to \$499 | \$500 to \$599 | \$600 to \$799 | \$800 to \$999 | \$1,000 or more | |
| Brown County—Con. | | | | | | | | | | |
| Springfield city | 710 | 139 | 170 | 81 | 50 | 55 | 157 | 32 | 26 | |
| Stark township | 48 | 2 | 15 | 4 | 2 | 5 | 11 | 3 | 6 | |
| Stately township | 15 | 2 | - | 2 | 6 | - | 3 | - | 2 | |
| Carlton County | | | | | | | | | | |
| Atkinson township | 25 | 4 | 7 | - | 3 | - | 2 | 2 | 7 | |
| Automba township | 4 | - | 2 | - | - | 2 | - | - | - | |
| Barnum city | 104 | 15 | 18 | 7 | 3 | 2 | 23 | 20 | 16 | |
| Barnum township | 157 | 11 | 31 | 6 | 14 | 12 | 21 | 39 | 23 | |
| Beseman township | 6 | - | 2 | - | - | - | - | - | 4 | |
| Blackhoof township | 68 | 6 | 9 | 5 | 9 | 11 | 9 | 11 | 8 | |
| Carlton city | 199 | 24 | 40 | 10 | 20 | 18 | 53 | 15 | 19 | |
| Clear Creek UT | 6 | - | 2 | - | - | - | 2 | - | 2 | |
| Cloquet city | 2 948 | 290 | 659 | 238 | 246 | 235 | 409 | 344 | 527 | |
| Cromwell city | 33 | 9 | 4 | - | 4 | 2 | 8 | 2 | 4 | |
| Eagle township | 67 | 8 | 12 | 10 | 3 | 4 | 5 | 6 | 19 | |
| Holyoke township | 10 | 6 | - | 4 | - | - | - | - | - | |
| Kalevala township | 13 | 5 | 2 | 3 | - | 2 | 1 | - | - | |
| Kettle River city | 46 | 7 | 10 | 2 | 6 | 8 | 11 | 2 | - | |
| Lakeview township | 35 | 6 | 11 | 4 | 2 | 3 | 4 | 2 | 3 | |
| Mahtowa township | 42 | 6 | 4 | 2 | 4 | 6 | 4 | 10 | 6 | |
| Moose Lake city | 274 | 36 | 75 | 34 | 13 | 23 | 35 | 37 | 21 | |
| Moose Lake township | 190 | 8 | 30 | 13 | 7 | 12 | 39 | 31 | 50 | |
| North Carlton UT | 93 | 9 | 12 | 11 | 2 | 22 | 16 | 14 | 7 | |
| Perch Lake township | 157 | 22 | 30 | 4 | 8 | 15 | 27 | 18 | 33 | |
| Scanlon city | 304 | 41 | 58 | 31 | 18 | 23 | 57 | 42 | 34 | |
| Silver township | 9 | - | 2 | - | 1 | 2 | - | - | 4 | |
| Silver Brook township | 76 | 6 | 8 | 8 | 3 | 3 | 21 | 9 | 18 | |
| Skellton township | 22 | 4 | 2 | - | - | - | 6 | - | 10 | |
| Split Rock township | 15 | 2 | - | 5 | - | 4 | 2 | - | 2 | |
| Thomson city | 43 | 3 | 13 | 3 | 2 | 8 | 4 | 4 | 6 | |
| Thomson township | 873 | 31 | 91 | 82 | 31 | 58 | 161 | 108 | 311 | |
| Twin Lakes township | 353 | 29 | 53 | 20 | 14 | 12 | 41 | 62 | 122 | |
| Wrenshall city | 69 | 6 | 13 | - | 2 | 12 | 21 | 9 | 6 | |
| Wrenshall township | 22 | 2 | 2 | - | 4 | 2 | 6 | - | 6 | |
| Wright city | 29 | 8 | 10 | - | - | 2 | 9 | - | - | |
| Carver County | | | | | | | | | | |
| Benton township | 119 | 2 | 12 | 11 | 10 | 6 | 12 | 3 | 63 | |
| Camden township | 108 | 4 | 10 | 11 | 9 | 4 | 7 | 19 | 44 | |
| Carver city | 351 | 2 | 31 | 22 | 13 | 6 | 15 | 39 | 223 | |
| Chanhassen city (part) | 5 793 | 17 | 83 | 175 | 138 | 100 | 274 | 382 | 4 624 | |
| Chaska city | 3 758 | 27 | 143 | 109 | 70 | 111 | 222 | 497 | 2 579 | |
| Chaska township | 38 | - | 4 | 8 | 4 | 6 | 6 | 3 | 13 | |
| Cologne city | 312 | 2 | 31 | 14 | 5 | 8 | 32 | 52 | 168 | |
| Dahlgren township | 239 | 5 | 16 | 20 | 14 | 6 | 22 | 37 | 119 | |
| Hamburg city | 159 | - | 27 | 28 | 9 | 7 | 15 | 34 | 39 | |
| Hancock township | 36 | - | 2 | 2 | 6 | - | - | 1 | 25 | |
| Hollywood township | 118 | 1 | 13 | 14 | 10 | 2 | 16 | 8 | 54 | |
| Laketown township | 433 | - | 15 | 44 | 28 | 9 | 17 | 39 | 281 | |
| Mayer city | 156 | - | 20 | 20 | - | 6 | 20 | 38 | 52 | |
| New Germany city | 99 | 10 | 21 | 8 | - | 10 | 18 | 17 | 15 | |
| Norwood Young America city | 750 | 12 | 88 | 65 | 38 | 22 | 126 | 144 | 255 | |
| San Francisco township | 168 | - | 12 | 17 | 9 | - | 9 | 23 | 98 | |
| Victoria city | 1 202 | - | 48 | 24 | 37 | 16 | 89 | 56 | 932 | |
| Waconia city | 1 850 | 24 | 108 | 119 | 113 | 49 | 125 | 182 | 1 130 | |
| Waconia township | 241 | - | 14 | 27 | 28 | 13 | 26 | 11 | 122 | |
| Watertown city | 648 | 7 | 78 | 58 | 14 | 17 | 91 | 127 | 256 | |
| Watertown township | 237 | 2 | 21 | 23 | 8 | 2 | 17 | 22 | 142 | |
| Young America township | 114 | 1 | 17 | 12 | - | 2 | 16 | 21 | 45 | |
| Cass County | | | | | | | | | | |
| Ansel township | 6 | - | - | 4 | 2 | - | - | - | - | |
| Backus city | 81 | 14 | 35 | 9 | - | 17 | 4 | 2 | - | |
| Barclay township | 91 | 20 | 25 | 6 | 4 | 2 | 9 | 2 | 23 | |
| Becker township | 40 | 2 | 11 | - | 6 | 5 | 6 | 6 | 4 | |
| Bena city | 32 | 24 | 8 | - | - | - | - | - | - | |
| Beulah township | 8 | - | 2 | 3 | - | - | 3 | - | - | |
| Birch Lake township | 148 | 14 | 17 | 14 | 9 | 20 | 33 | 10 | 31 | |
| Blind Lake township | 6 | 4 | - | - | - | - | - | 2 | - | |
| Boy Lake township | 17 | - | 4 | 7 | 2 | 2 | 2 | - | - | |
| Boy River city | 8 | 5 | - | 2 | - | - | 1 | - | - | |
| Boy River township | 7 | 2 | - | 3 | - | - | 2 | - | - | |
| Bull Moose township | 2 | - | - | - | - | 2 | - | - | - | |
| Bungo township | 2 | - | - | 2 | - | - | - | - | - | |
| Byron township | 1 | - | - | - | 1 | - | - | - | - | |
| Cass Lake city | 136 | 38 | 45 | 8 | 22 | 6 | 10 | 7 | - | |
| Chickamaw Beach city | 39 | 12 | 6 | 2 | - | 4 | 5 | - | 4 | |
| Crooked Lake township | 192 | 26 | 46 | 18 | 13 | 14 | 24 | 24 | 27 | |
| Deerfield township | 19 | - | 4 | 3 | - | 5 | 6 | 1 | - | |
| East Cass UT | 7 | 3 | 2 | - | - | - | 2 | - | - | |
| East Gull Lake city | 292 | 6 | 9 | 34 | 9 | 28 | 37 | 36 | 133 | |
| Fairview township | 143 | 2 | 8 | 14 | 11 | 19 | 13 | 12 | 64 | |
| Federal Dam city | 30 | 11 | 3 | 2 | 6 | - | - | 5 | 3 | |
| Gould township | 40 | 13 | 9 | 4 | 3 | 3 | 4 | 2 | 2 | |
| Hackensack city | 77 | 11 | 9 | 10 | 7 | 9 | 17 | 12 | 2 | |
| Hiram township | 97 | 8 | 18 | 18 | 11 | 12 | 10 | 8 | 12 | |
| Home Brook township | - | - | - | - | - | - | - | - | - | |
| Inguadona township | 53 | 5 | 23 | 3 | 5 | - | 9 | 4 | 4 | |
| Kego township | 97 | 18 | 35 | 11 | - | 3 | 14 | 9 | 7 | |
| Lake Shore city | 333 | 16 | 24 | 40 | 28 | 20 | 45 | 34 | 126 | |
| Leech Lake township | 91 | 6 | 17 | 12 | 3 | 10 | 17 | 10 | 16 | |
| Lima township | 15 | 2 | - | 3 | 3 | 3 | 2 | 2 | - | |
| Longville city | 53 | 6 | 13 | 7 | 7 | 4 | 14 | - | 2 | |
| Loon Lake township | 25 | 4 | - | 2 | 2 | - | 6 | 5 | 6 | |
| McKinley township | 11 | 5 | - | - | - | 2 | 2 | - | 2 | |
| Maple township | 18 | 2 | - | 2 | - | 6 | 2 | - | 6 | |
| May township | 65 | 14 | 2 | 5 | 7 | 8 | 12 | 8 | 9 | |

Table 27. Selected Monthly Owner Costs: 2000—Con.

[Data based on a sample (except Tables 65-68). For information on confidentiality protection, coverage, sampling error, and nonsampling error, see Appendix G. For location of definitions, see "How to Use This Census Report"]

| State County County Subdivision Place | Specified owner- occupied housing units | Selected monthly owner costs | | | | | | | |
|--|---|------------------------------|----------------------|----------------------|----------------------|----------------------|----------------------|----------------------|--------------------|
| | | Less than \$200 | \$200 to \$299 | \$300 to \$399 | \$400 to \$499 | \$500 to \$599 | \$600 to \$799 | \$800 to \$999 | \$1,000 or more |
| Cass County—Con. | | | | | | | | | |
| Meadow Brook township | 10 | 3 | - | - | 2 | 2 | - | - | 3 |
| Moose Lake township | 2 | - | - | - | - | - | 2 | - | - |
| Motley city (part) | - | - | - | - | - | - | - | - | - |
| North Cass UT | 49 | 14 | 8 | - | 2 | - | 8 | 2 | 15 |
| North Central Cass UT | 3 | - | - | - | - | - | - | - | 3 |
| Otter Tail Peninsula township | 8 | 2 | 4 | 2 | - | - | - | - | - |
| Pike Bay township | 181 | 38 | 19 | 32 | 37 | 16 | 12 | 11 | 16 |
| Pillager city | 105 | 18 | 21 | 10 | 12 | 9 | 18 | 11 | 6 |
| Pine Lake township | 49 | 14 | 7 | 7 | - | 4 | 9 | - | 8 |
| Pine River city | 207 | 22 | 37 | 14 | 28 | 25 | 46 | 31 | 4 |
| Pine River township | 166 | 31 | 28 | 5 | 9 | 12 | 37 | 19 | 25 |
| Ponto Lake township | 154 | 38 | 36 | 17 | 10 | 14 | 15 | 12 | 12 |
| Poplar township | 7 | 2 | 2 | 3 | - | - | - | - | - |
| Powers township | 165 | 22 | 31 | 15 | 7 | 23 | 18 | 33 | 16 |
| Remer city | 102 | 10 | 38 | 12 | 7 | 10 | 19 | 6 | - |
| Remer township | 28 | 2 | 4 | 3 | - | 3 | 8 | 5 | 3 |
| Rogers township | 17 | 2 | 10 | 3 | - | - | - | - | 2 |
| Salem township | 6 | - | - | - | - | 2 | 2 | 2 | - |
| Shingobee township | 412 | 36 | 76 | 44 | 32 | 31 | 34 | 37 | 122 |
| Slater township | 44 | 7 | 16 | - | 3 | 4 | 8 | - | 6 |
| Smoky Hollow township | 10 | 8 | - | - | - | - | - | 2 | - |
| Sylvan township | 367 | 21 | 55 | 27 | 22 | 36 | 54 | 56 | 96 |
| Thunder Lake township | 73 | - | 28 | 14 | 2 | - | 15 | 4 | 10 |
| Torrey township | 14 | - | 5 | - | 2 | - | 2 | - | 5 |
| Trelpe township | 37 | 9 | 13 | - | 1 | 2 | 5 | 2 | 5 |
| Turtle Lake township | 126 | 18 | 23 | 7 | 14 | 9 | 20 | 18 | 17 |
| Wabedo township | 145 | 32 | 17 | 14 | 11 | 7 | 16 | 11 | 37 |
| Wahnena UT | - | - | - | - | - | - | - | - | - |
| Walden township | 30 | 7 | 8 | 6 | - | 3 | 4 | 2 | - |
| Walker city | 248 | 12 | 42 | 16 | 17 | 20 | 44 | 37 | 60 |
| Wilkinson township | 19 | - | 2 | - | 5 | 4 | - | 5 | 3 |
| Wilson township | 96 | 18 | 13 | 2 | 2 | 13 | 23 | 14 | 11 |
| Woodrow township | 226 | 54 | 47 | 22 | 21 | 10 | 33 | 21 | 18 |
| Chippewa County | | | | | | | | | |
| Big Bend township | 38 | 4 | 12 | 4 | 6 | 4 | 4 | 4 | - |
| Clara City city | 440 | 57 | 100 | 60 | 32 | 56 | 75 | 35 | 25 |
| Crate township | 36 | 3 | - | 10 | 1 | 4 | 9 | 5 | 4 |
| Grace township | 8 | 2 | - | 2 | - | - | 2 | - | 2 |
| Granite Falls township | 25 | - | 2 | 6 | 6 | 5 | - | 2 | 4 |
| Granite Falls city (part) | 245 | 33 | 35 | 15 | 32 | 15 | 26 | 28 | 61 |
| Havelock township | 26 | 2 | 11 | 2 | 2 | 2 | 3 | 4 | 2 |
| Kragero township | 20 | 2 | 2 | 2 | 2 | - | 12 | 2 | - |
| Leenthrop township | 49 | 2 | 6 | 8 | 4 | 8 | 9 | 4 | 8 |
| Lone Tree township | 34 | 2 | 6 | 4 | 2 | - | 6 | 10 | 4 |
| Louriston township | 20 | - | 5 | - | - | 9 | 2 | - | 4 |
| Mandt township | 35 | - | 8 | 8 | 5 | 2 | 6 | 4 | 2 |
| Maynard city | 104 | 12 | 40 | 8 | 7 | 10 | 20 | 7 | - |
| Milan city | 112 | 39 | 31 | 16 | 11 | 13 | 2 | - | - |
| Montevideo city | 1 501 | 137 | 276 | 178 | 177 | 180 | 240 | 161 | 152 |
| Rheiderland township | 60 | 11 | 6 | 8 | 2 | 2 | 6 | 3 | 22 |
| Rosewood township | 39 | 5 | 4 | 8 | 2 | 4 | 7 | 2 | 7 |
| Sparta township | 191 | 33 | 29 | 14 | 10 | 13 | 32 | 29 | 31 |
| Stoneham township | 29 | 8 | 2 | 2 | 1 | 5 | 5 | 4 | 2 |
| Tunsberg township | 22 | - | 4 | 6 | 2 | 2 | 6 | 2 | 2 |
| Watson city | 60 | 16 | 18 | 2 | 4 | 11 | 5 | 2 | 2 |
| Woods township | 9 | - | 1 | - | 2 | - | 2 | 2 | - |
| Chisago County | | | | | | | | | |
| Amador township | 8 880 | 225 | 651 | 520 | 272 | 397 | 994 | 1 678 | 4 143 |
| Center City city | 179 | - | 21 | 17 | 12 | 10 | 23 | 27 | 69 |
| Chisago City city | 540 | 22 | 32 | 67 | 27 | 13 | 62 | 94 | 223 |
| Chisago Lake township | 754 | 15 | 48 | 61 | 22 | 11 | 35 | 143 | 419 |
| Fish Lake township | 303 | 8 | 37 | 8 | 4 | 13 | 56 | 49 | 128 |
| Franconia township | 139 | 2 | 8 | 4 | 2 | 4 | 9 | 11 | 99 |
| Harris city | 218 | 9 | 26 | 14 | 4 | 22 | 24 | 42 | 77 |
| Lent township | 436 | 9 | 15 | 24 | 14 | 16 | 15 | 70 | 273 |
| Lindstrom city | 866 | 42 | 80 | 79 | 56 | 67 | 122 | 156 | 264 |
| Nessel township | 367 | 27 | 35 | 26 | 16 | 8 | 58 | 87 | 110 |
| North Branch city | 1 866 | 27 | 147 | 54 | 50 | 76 | 211 | 434 | 867 |
| Rush City city | 378 | 28 | 63 | 25 | 15 | 37 | 58 | 76 | 76 |
| Rushseba township | 103 | 4 | 8 | 3 | 4 | 11 | 18 | 18 | 37 |
| Shafer city | 58 | - | 2 | - | - | 1 | 16 | 22 | 17 |
| Shafer township | 75 | - | 8 | 3 | - | 2 | 10 | 12 | 40 |
| Stacy city | 203 | - | 4 | 9 | 7 | 12 | 43 | 48 | 80 |
| Sunrise township | 166 | 3 | 8 | 2 | 4 | 6 | 21 | 23 | 99 |
| Taylor Falls city | 229 | 8 | 21 | 27 | 6 | 26 | 44 | 53 | 44 |
| Wyoming city | 796 | 9 | 37 | 32 | 16 | 13 | 67 | 143 | 479 |
| Wyoming township | 1 118 | 12 | 40 | 61 | 11 | 44 | 75 | 164 | 711 |
| Clay County | | | | | | | | | |
| Alliance township | 10 727 | 506 | 1 535 | 927 | 613 | 835 | 2 095 | 1 727 | 2 489 |
| Barnesville city | 48 | - | 2 | 2 | 11 | 16 | 4 | 7 | 6 |
| Barnesville township | 636 | 51 | 96 | 50 | 47 | 55 | 108 | 80 | 149 |
| Comstock city | 25 | 3 | - | 2 | 2 | 3 | 9 | 2 | 4 |
| Cromwell township | 47 | 7 | 12 | 2 | - | 8 | 16 | 2 | - |
| Dilworth city | 49 | 4 | 4 | 4 | - | - | 12 | 6 | 19 |
| Eglon township | 686 | 24 | 105 | 54 | 56 | 28 | 144 | 141 | 134 |
| Elkton township | 45 | 2 | 13 | - | - | 4 | 10 | 10 | 6 |
| Elmwood township | 59 | 5 | 15 | 6 | 2 | 2 | 5 | 12 | 12 |
| Felton city | 93 | 2 | 16 | 8 | 8 | 5 | 16 | 21 | 17 |
| Felton township | 63 | 17 | 15 | 4 | 11 | 8 | 3 | - | 5 |
| Flowing township | 20 | - | 2 | 2 | - | 5 | 2 | - | 9 |
| Georgetown city | 26 | 3 | - | 2 | 5 | 2 | 3 | 3 | 8 |
| Georgetown township | 23 | - | 6 | 6 | - | - | 9 | 2 | - |
| Glyndon city | 38 | 2 | 6 | 10 | 2 | 3 | 7 | 6 | 2 |
| Glyndon township | 240 | 5 | 13 | 20 | 22 | 19 | 36 | 60 | 65 |
| Goose Prairie township | 61 | 3 | 7 | 7 | 2 | 2 | 11 | 23 | 6 |
| | 28 | 5 | 4 | 6 | 6 | - | 3 | 2 | 2 |

Table 27. Selected Monthly Owner Costs: 2000—Con.

[Data based on a sample (except Tables 65-68). For information on confidentiality protection, coverage, sampling error, and nonsampling error, see Appendix G. For location of definitions, see "How to Use This Census Report"]

| State County County Subdivision Place | Specified owner- occupied housing units | Selected monthly owner costs | | | | | | | | |
|--|---|------------------------------|----------------------|----------------------|----------------------|----------------------|----------------------|----------------------|--------------------|-------|
| | | Less than \$200 | \$200 to \$299 | \$300 to \$399 | \$400 to \$499 | \$500 to \$599 | \$600 to \$799 | \$800 to \$999 | \$1,000 or more | |
| Clay County—Con. | | | | | | | | | | |
| Hagen township | 4 | - | - | - | - | - | - | - | 2 | 2 |
| Hawley city | 448 | 27 | 60 | 53 | 31 | 52 | 99 | 59 | 67 | 67 |
| Hawley township | 81 | 4 | 6 | 14 | - | 2 | 15 | 22 | 18 | 18 |
| Highland Grove township | 32 | 4 | 8 | 2 | 3 | - | 7 | 5 | 3 | 3 |
| Hitterdal city | 58 | 8 | 22 | 7 | 5 | 9 | 7 | - | - | - |
| Holy Cross township | 25 | - | 2 | 6 | 5 | - | - | - | 12 | 12 |
| Humboldt township | 35 | 4 | 6 | 2 | 2 | - | 10 | 6 | 5 | 5 |
| Keene township | 10 | 3 | 2 | - | 2 | - | - | 3 | - | - |
| Kragnes township | 54 | 4 | 10 | - | 4 | 4 | 12 | 7 | 13 | 13 |
| Kurtz township | 79 | 2 | 8 | 4 | 7 | 2 | 15 | 11 | 30 | 30 |
| Moland township | 58 | 2 | 15 | - | 1 | 2 | 4 | 22 | 12 | 12 |
| Moorhead city | 6 517 | 262 | 955 | 575 | 322 | 530 | 1 330 | 993 | 1 550 | 1 550 |
| Moorhead township | 108 | 7 | 6 | 16 | 7 | 3 | 13 | 19 | 37 | 37 |
| Morken township | 41 | 2 | 3 | 4 | 2 | 6 | 13 | 7 | 4 | 4 |
| Oakport township | 489 | 2 | 47 | 26 | 12 | 31 | 68 | 101 | 202 | 202 |
| Oakport CDP | 409 | 2 | 37 | 20 | 12 | 24 | 48 | 82 | 184 | 184 |
| Parke township | 73 | 3 | 5 | 4 | 4 | 9 | 6 | 22 | 20 | 20 |
| Riverton township | 68 | - | 2 | 2 | 6 | 2 | 13 | 19 | 24 | 24 |
| Sabin city | 135 | - | 16 | 7 | 10 | 9 | 47 | 26 | 20 | 20 |
| Skree township | 12 | - | - | 3 | - | - | - | 4 | 5 | 5 |
| Spring Prairie township | 30 | 1 | 4 | 2 | - | - | 5 | 10 | 8 | 8 |
| Tansem township | 18 | 2 | - | 2 | - | - | 8 | 2 | 4 | 4 |
| Ulen city | 136 | 34 | 36 | 13 | 13 | 10 | 18 | 6 | 6 | 6 |
| Ulen township | 14 | 2 | 2 | 3 | 3 | - | 5 | 2 | - | - |
| Viding township | 15 | - | 4 | - | - | 4 | 2 | 2 | 3 | 3 |
| Clearwater County | 1 074 | 249 | 228 | 125 | 92 | 108 | 127 | 79 | 66 | 66 |
| Bagley city | 276 | 81 | 59 | 36 | 7 | 38 | 26 | 17 | 12 | 12 |
| Bear Creek township | 4 | - | 2 | - | - | - | - | - | 2 | 2 |
| Clearbrook city | 129 | 30 | 26 | 19 | 16 | 12 | 18 | 2 | 6 | 6 |
| Clover township | - | - | - | - | - | - | - | - | - | - |
| Copley township | 130 | 12 | 22 | 4 | 10 | 9 | 24 | 19 | 30 | 30 |
| Dudley township | 12 | 2 | 2 | 4 | 2 | 2 | - | - | - | - |
| Eddy township | 30 | 6 | 6 | 2 | 4 | 7 | 7 | 2 | 3 | 3 |
| Falk township | 30 | 6 | 2 | 5 | 2 | 7 | - | 6 | 2 | 2 |
| Gonvick city | 90 | 15 | 30 | 15 | 4 | 9 | 10 | 7 | - | - |
| Greenwood township | 8 | - | 2 | - | 2 | 4 | - | - | - | - |
| Hangaard township | - | - | - | - | - | - | - | - | - | - |
| Holst township | 21 | 6 | 2 | - | 3 | 3 | 3 | 4 | - | - |
| Itasca township | 8 | 4 | - | - | - | 2 | 2 | - | - | - |
| La Prairie township | 44 | 21 | 11 | 6 | 3 | - | 3 | - | - | - |
| Elbow Lake CDP (part) | - | - | - | - | - | - | - | - | - | - |
| Rice Lake CDP | 25 | 13 | 9 | 3 | - | - | - | - | - | - |
| Leon township | 37 | 8 | 4 | 8 | 2 | 8 | 5 | 2 | - | - |
| Leonard city | 9 | 4 | 2 | - | - | - | - | - | 3 | 3 |
| Minerva township | 27 | 5 | 6 | - | 10 | - | 6 | - | - | - |
| Moose Creek township | 12 | 6 | 2 | - | - | - | 4 | - | - | - |
| Nora township | 22 | 5 | 4 | 2 | 4 | - | 4 | 3 | - | - |
| North Clearwater UT | 13 | - | 4 | 5 | 4 | - | - | - | - | - |
| Pine Lake township | 33 | 12 | 5 | 4 | 2 | 4 | 4 | - | 2 | 2 |
| Popple township | 33 | 2 | 10 | 2 | 3 | 2 | 9 | 2 | 3 | 3 |
| Rice township | 11 | 5 | 2 | 2 | - | - | - | 2 | - | - |
| Shevlin city | 39 | 8 | 14 | 3 | 3 | 8 | 1 | 2 | - | - |
| Shevlin township | 13 | 2 | 2 | 2 | 4 | - | 1 | 2 | - | - |
| Sinclair township | 15 | 2 | - | 6 | 7 | - | - | - | - | - |
| South Clearwater UT | 23 | 7 | 7 | - | - | - | - | 9 | - | - |
| Winsor township | 5 | - | 2 | - | - | - | - | - | 3 | 3 |
| Cook County | 1 155 | 160 | 182 | 129 | 105 | 72 | 157 | 111 | 239 | 239 |
| East Cook UT | 153 | 29 | 14 | 26 | 15 | 7 | 25 | - | 37 | 37 |
| Grand Marais city | 326 | 21 | 49 | 34 | 28 | 18 | 67 | 53 | 56 | 56 |
| Grand Portage UT | 102 | 26 | 24 | 15 | 20 | 4 | 8 | 3 | 2 | 2 |
| Lutsen township | 82 | 11 | 9 | 2 | 10 | 7 | 2 | 11 | 30 | 30 |
| Schroeder township | 66 | 6 | 17 | 13 | 4 | 5 | 6 | 3 | 12 | 12 |
| Tofte township | 65 | 7 | 9 | 10 | - | 9 | 3 | 11 | 16 | 16 |
| West Cook UT | 361 | 60 | 60 | 29 | 28 | 22 | 46 | 30 | 86 | 86 |
| Cottonwood County | 2 977 | 659 | 695 | 410 | 280 | 293 | 287 | 177 | 176 | 176 |
| Amboy township | 33 | 4 | 8 | - | 6 | 7 | 2 | 2 | 4 | 4 |
| Amo township | 16 | - | 2 | 3 | - | - | - | 5 | 6 | 6 |
| Ann township | 24 | - | 6 | 9 | 7 | - | - | 2 | - | - |
| Bingham Lake city | 44 | 3 | 10 | 7 | 7 | 7 | - | 8 | 2 | 2 |
| Carson township | 59 | 14 | 16 | 3 | 5 | 3 | 13 | - | 5 | 5 |
| Comfrey city (part) | 4 | - | - | 2 | - | - | 2 | - | - | - |
| Dale township | 14 | 2 | - | 4 | 2 | - | 2 | 2 | 2 | 2 |
| Delton township | 7 | - | 2 | 1 | - | - | 2 | - | 2 | 2 |
| Germantown township | 21 | 4 | 5 | 3 | 2 | - | - | - | 7 | 7 |
| Great Bend township | 44 | 5 | 4 | - | 3 | 9 | 14 | 5 | 4 | 4 |
| Highwater township | 21 | 2 | - | 5 | 3 | 2 | - | 7 | 2 | 2 |
| Jeffers city | 135 | 42 | 39 | 21 | 13 | 2 | 14 | 4 | - | - |
| Lakeside township | 55 | 13 | 9 | 8 | 2 | - | 12 | 5 | 6 | 6 |
| Midway township | 52 | 8 | 14 | 5 | 4 | 2 | 11 | 6 | 2 | 2 |
| Mountain Lake city | 618 | 197 | 132 | 78 | 67 | 63 | 49 | 23 | 9 | 9 |
| Mountain Lake township | 42 | 5 | 14 | 5 | 3 | 5 | 4 | 3 | 3 | 3 |
| Rose Hill township | 12 | - | 8 | 2 | - | 2 | - | - | - | - |
| Selma township | 33 | 4 | 6 | 5 | 4 | 6 | - | 6 | 2 | 2 |
| Southbrook township | 14 | - | 6 | - | 1 | 2 | - | 2 | 3 | 3 |
| Springfield township | 23 | - | 8 | 5 | - | 2 | 2 | 6 | - | - |
| Storden city | 92 | 23 | 15 | 20 | 15 | 10 | 5 | 2 | 2 | 2 |
| Storden township | 18 | 2 | 2 | 2 | 2 | - | 4 | 6 | - | - |
| Westbrook city | 274 | 112 | 72 | 41 | 20 | 12 | 11 | 2 | 4 | 4 |
| Westbrook township | 26 | - | 7 | 4 | - | 4 | 6 | - | 5 | 5 |
| Windom city | 1 296 | 219 | 310 | 177 | 114 | 155 | 134 | 81 | 106 | 106 |
| Crow Wing County | 12 522 | 1 704 | 1 914 | 866 | 800 | 965 | 1 942 | 1 608 | 2 723 | 2 723 |
| Baxter city | 1 663 | 72 | 238 | 55 | 70 | 103 | 237 | 359 | 529 | 529 |
| Bay Lake township | 232 | 38 | 36 | 23 | 6 | 26 | 16 | 29 | 58 | 58 |
| Brainerd city | 2 520 | 487 | 353 | 140 | 261 | 315 | 491 | 227 | 246 | 246 |

Table 27. Selected Monthly Owner Costs: 2000—Con.

[Data based on a sample (except Tables 65-68). For information on confidentiality protection, coverage, sampling error, and nonsampling error, see Appendix G. For location of definitions, see "How to Use This Census Report"]

| State County County Subdivision Place | Specified owner- occupied housing units | Selected monthly owner costs | | | | | | | | |
|--|---|------------------------------|----------------------|----------------------|----------------------|----------------------|----------------------|----------------------|--------------------|--|
| | | Less than \$200 | \$200 to \$299 | \$300 to \$399 | \$400 to \$499 | \$500 to \$599 | \$600 to \$799 | \$800 to \$999 | \$1,000 or more | |
| Crow Wing County—Con. | | | | | | | | | | |
| Breezy Point city | 341 | 25 | 44 | 13 | 12 | 32 | 63 | 47 | 105 | |
| Center township | 192 | 41 | 25 | 22 | 5 | 4 | 19 | 22 | 54 | |
| Crosby city | 633 | 176 | 106 | 47 | 53 | 71 | 111 | 32 | 37 | |
| Crosslake city | 652 | 65 | 95 | 88 | 25 | 37 | 53 | 78 | 211 | |
| Crow Wing township | 144 | 6 | 23 | 4 | 9 | 10 | 37 | 29 | 26 | |
| Cuyuna city | 41 | 2 | 9 | 2 | 3 | 4 | 5 | 9 | 7 | |
| Daggett Brook township | 23 | 5 | 8 | - | 5 | - | 2 | 3 | - | |
| Dean Lake UT | - | - | - | - | - | - | - | - | - | |
| Deerwood city | 119 | 16 | 11 | 12 | 10 | 12 | 28 | 14 | 16 | |
| Deerwood township | 318 | 53 | 54 | 19 | 7 | 19 | 35 | 43 | 88 | |
| Emily city | 228 | 46 | 46 | 24 | 24 | 16 | 31 | 4 | 37 | |
| Fairfield township | 45 | 17 | 10 | 9 | 2 | - | 2 | 2 | 3 | |
| Fifty Lakes city | 119 | 21 | 41 | 20 | 2 | 9 | 6 | 6 | 14 | |
| Fort Ripley city | 23 | 2 | 4 | - | 2 | 3 | 4 | - | 8 | |
| Fort Ripley township | 104 | 24 | 24 | 4 | 6 | 2 | 15 | 11 | 18 | |
| Gail Lake township | 8 | 6 | - | - | - | - | - | - | 2 | |
| Garrison city | 27 | 7 | 2 | 4 | 4 | - | 5 | - | 5 | |
| Garrison township | 166 | 38 | 29 | 17 | 6 | 11 | 21 | 23 | 21 | |
| Ideal township | 328 | 23 | 67 | 51 | 11 | 14 | 31 | 25 | 106 | |
| Irondale township | 233 | 66 | 21 | 19 | 23 | 10 | 36 | 17 | 41 | |
| Ironton city | 131 | 19 | 30 | 10 | 21 | 13 | 21 | 12 | 5 | |
| Jenkins city | 47 | 10 | 4 | 10 | 2 | 3 | 5 | 9 | 4 | |
| Jenkins township | 101 | 2 | 21 | 14 | 6 | 6 | 10 | 7 | 35 | |
| Lake Edwards township | 440 | 25 | 58 | 55 | 43 | 33 | 72 | 57 | 97 | |
| Little Pine township | 4 | - | - | - | - | - | 2 | 2 | - | |
| Long Lake township | 148 | 20 | 25 | 12 | 4 | 4 | 30 | 22 | 31 | |
| Manhattan Beach city | 9 | - | - | - | - | 2 | - | 2 | 5 | |
| Maple Grove township | 97 | 16 | 18 | 6 | 9 | 2 | 11 | 2 | 33 | |
| Mission township | 173 | 20 | 34 | 30 | 20 | 6 | 11 | 19 | 33 | |
| Nisswa city | 607 | 25 | 82 | 33 | 53 | 39 | 63 | 129 | 183 | |
| Nokay Lake township | 98 | 9 | 19 | 8 | 9 | 2 | 18 | 18 | 15 | |
| Oak Lawn township | 305 | 38 | 57 | 10 | 6 | 25 | 55 | 50 | 64 | |
| Pelican township | 127 | 14 | 27 | 8 | - | 5 | 15 | 19 | 39 | |
| Pequot Lakes city | 195 | 42 | 33 | 15 | 9 | 15 | 39 | 23 | 19 | |
| Perry Lake township | 35 | 11 | - | 3 | - | - | 6 | 9 | 6 | |
| Platte Lake township | 9 | 6 | - | - | - | - | 3 | - | - | |
| Rabbit Lake township | 40 | 3 | 5 | 3 | - | 2 | 6 | 3 | 18 | |
| Riverton city | 47 | 14 | 4 | 2 | 2 | - | 15 | 9 | 1 | |
| Roosevelt township | 133 | 28 | 27 | 18 | 12 | 11 | 2 | 17 | 18 | |
| Ross Lake township | 30 | 15 | - | - | 6 | - | 2 | 5 | 2 | |
| St. Mathias township | 23 | - | 7 | 2 | - | 2 | 7 | - | 5 | |
| Sibley township | 208 | 35 | 20 | 4 | - | 11 | 47 | 30 | 61 | |
| Timothy township | 18 | 3 | 2 | - | - | 5 | 4 | - | 4 | |
| Trommald city | 17 | 7 | 4 | - | 2 | - | 2 | 2 | - | |
| West Crow Wing UT | 1 232 | 90 | 186 | 46 | 48 | 70 | 234 | 176 | 382 | |
| Wolford township | 89 | 16 | 5 | 4 | 2 | 11 | 14 | 6 | 31 | |
| Dakota County | | | | | | | | | | |
| Apple Valley city | 12 932 | 83 | 350 | 475 | 2 364 | 2 156 | 7 278 | 12 978 | 55 084 | |
| Burnsville city | 13 766 | 99 | 456 | 834 | 301 | 332 | 1 161 | 2 054 | 8 529 | |
| Castle Rock township | 293 | 2 | 16 | 19 | 5 | 7 | 23 | 42 | 179 | |
| Coates city | 34 | - | 10 | 4 | - | - | 4 | 8 | 8 | |
| Douglas township | 103 | 4 | 9 | 12 | 2 | 2 | 7 | 3 | 64 | |
| Eagan city | 16 026 | 86 | 560 | 561 | 357 | 352 | 1 255 | 2 091 | 10 764 | |
| Empire township | 394 | 17 | 6 | 70 | 18 | - | 20 | 25 | 238 | |
| Eureka township | 290 | - | 14 | 18 | 9 | 11 | 11 | 38 | 189 | |
| Farmington city | 3 519 | 26 | 78 | 158 | 44 | 30 | 183 | 415 | 2 585 | |
| Greenvale township | 106 | - | - | 4 | 2 | 2 | 5 | 9 | 84 | |
| Hampton city | 124 | 7 | 13 | 2 | - | 7 | 18 | 24 | 53 | |
| Hampton township | 154 | - | 13 | 21 | 6 | 9 | 6 | 21 | 78 | |
| Hastings city (part) | 4 287 | 95 | 611 | 237 | 99 | 85 | 426 | 790 | 1 944 | |
| Inver Grove Heights city | 7 226 | 35 | 508 | 341 | 257 | 259 | 602 | 1 233 | 3 991 | |
| Lakeville city | 11 047 | 79 | 233 | 221 | 191 | 162 | 530 | 1 133 | 8 498 | |
| Lilydale city | 76 | - | - | 3 | 7 | 9 | 5 | 2 | 50 | |
| Marshan township | 239 | 12 | 9 | 25 | 12 | 4 | 12 | 18 | 147 | |
| Mendota city | 53 | - | 11 | 6 | 6 | 4 | 8 | 10 | 8 | |
| Mendota Heights city | 3 443 | - | 105 | 261 | 228 | 117 | 282 | 378 | 2 072 | |
| Miesville city | 30 | 2 | 10 | - | - | - | - | 16 | 2 | |
| New Trier city | 25 | 3 | 2 | - | 3 | - | 2 | 9 | 6 | |
| Nininger township | 220 | - | 34 | 21 | 16 | 6 | 12 | 17 | 114 | |
| Northfield city (part) | 200 | - | 8 | 21 | 4 | 12 | 11 | 21 | 123 | |
| Randolph city | 88 | 2 | 10 | 2 | 2 | 13 | 13 | 13 | 33 | |
| Randolph township | 163 | 10 | 17 | 15 | 2 | - | 5 | 12 | 102 | |
| Ravenna township | 589 | - | 41 | 20 | 9 | 7 | 47 | 72 | 393 | |
| Rosemount city | 3 815 | 32 | 153 | 155 | 97 | 40 | 222 | 421 | 2 695 | |
| Sciota township | 50 | 2 | 2 | - | 6 | 5 | 4 | 2 | 29 | |
| South St. Paul city | 5 419 | 265 | 959 | 289 | 179 | 198 | 802 | 1 111 | 1 616 | |
| Sunfish Lake city | 156 | - | - | 7 | 6 | 4 | 21 | 18 | 100 | |
| Vermillion city | 133 | 2 | 24 | 17 | 8 | - | 15 | 21 | 46 | |
| Vermillion township | 240 | 2 | 14 | 20 | 6 | 6 | 18 | 41 | 133 | |
| Waterford township | 114 | 7 | 11 | 7 | 8 | 2 | 12 | 25 | 42 | |
| West St. Paul city | 4 640 | 135 | 536 | 458 | 216 | 112 | 478 | 937 | 1 768 | |
| Dodge County | | | | | | | | | | |
| Ashland township | 53 | 2 | 9 | - | 2 | 4 | 4 | 11 | 21 | |
| Blooming Prairie city (part) | - | - | - | - | - | - | - | - | - | |
| Canisteo township | 70 | 5 | 2 | 2 | 2 | 2 | 13 | 13 | 31 | |
| Claremont city | 145 | 21 | 25 | 10 | 4 | 15 | 30 | 20 | 20 | |
| Claremont township | 80 | - | 6 | 4 | 2 | 5 | 19 | 17 | 27 | |
| Concord township | 91 | 13 | 11 | 5 | 3 | 4 | 16 | 20 | 19 | |
| Dodge Center city | 535 | 36 | 72 | 37 | 35 | 36 | 119 | 96 | 104 | |
| Ellington township | 35 | 2 | 4 | 2 | - | - | 6 | 9 | 12 | |
| Hayfield city | 338 | 16 | 66 | 29 | 22 | 31 | 65 | 51 | 58 | |
| Hayfield township | 66 | - | 9 | 8 | 5 | 4 | 11 | 11 | 18 | |
| Kasson city | 1 094 | 46 | 174 | 86 | 24 | 59 | 149 | 225 | 331 | |
| Mantorville city | 297 | 6 | 44 | 9 | 10 | 11 | 44 | 56 | 117 | |
| Mantorville township | 367 | - | 23 | 18 | 16 | 12 | 32 | 39 | 227 | |
| Milton township | 84 | 7 | 15 | 2 | 3 | 5 | 7 | 2 | 43 | |

Table 27. Selected Monthly Owner Costs: 2000—Con.

[Data based on a sample (except Tables 65-68). For information on confidentiality protection, coverage, sampling error, and nonsampling error, see Appendix G. For location of definitions, see "How to Use This Census Report"]

| State County County Subdivision Place | Specified owner- occupied housing units | Selected monthly owner costs | | | | | | | | |
|--|---|------------------------------|----------------------|----------------------|----------------------|----------------------|----------------------|----------------------|--------------------|--|
| | | Less than \$200 | \$200 to \$299 | \$300 to \$399 | \$400 to \$499 | \$500 to \$599 | \$600 to \$799 | \$800 to \$999 | \$1,000 or more | |
| Dodge County—Con. | | | | | | | | | | |
| Ripley township | 31 | - | 4 | - | 2 | 5 | 16 | - | 4 | |
| Vernon township | 55 | 4 | 2 | 4 | 7 | - | 4 | 25 | 9 | |
| Wasioja township | 160 | 5 | 19 | 6 | 10 | 9 | 31 | 21 | 59 | |
| West Concord city | 268 | 22 | 44 | 22 | 16 | 31 | 48 | 57 | 28 | |
| Westfield township | 60 | 2 | 12 | 6 | 2 | 8 | 5 | 13 | 12 | |
| Douglas County | 7 273 | 723 | 1 201 | 623 | 606 | 591 | 1 109 | 844 | 1 576 | |
| Alexandria city | 1 666 | 190 | 307 | 99 | 225 | 162 | 286 | 165 | 232 | |
| Alexandria township | 1 341 | 80 | 220 | 139 | 95 | 100 | 177 | 197 | 333 | |
| Belle River township | 22 | - | 2 | - | 6 | 5 | 7 | 2 | - | |
| Brandon city | 112 | 16 | 23 | 8 | 13 | 7 | 22 | 14 | 9 | |
| Brandon township | 153 | 16 | 27 | 28 | 8 | 7 | 19 | 19 | 29 | |
| Carlos city | 101 | 19 | 16 | 10 | 8 | 16 | 22 | 8 | 2 | |
| Carlos township | 497 | 20 | 46 | 35 | 41 | 32 | 73 | 59 | 191 | |
| Evansville city | 154 | 48 | 44 | 6 | 15 | 14 | 14 | 8 | 5 | |
| Evansville township | 20 | 5 | - | 2 | - | 2 | 4 | 7 | - | |
| Forada city | 49 | 4 | 10 | 8 | 4 | 2 | 11 | 7 | 3 | |
| Garfield city | 62 | 4 | 2 | 8 | 6 | 15 | 14 | 8 | 5 | |
| Holmes City township | 145 | 13 | 22 | 5 | 4 | 11 | 28 | 17 | 45 | |
| Hudson township | 143 | 6 | 31 | 10 | 6 | 9 | 23 | 28 | 30 | |
| Ida township | 250 | 16 | 40 | 23 | 21 | 10 | 45 | 20 | 75 | |
| Kensington city | 85 | 17 | 20 | 13 | 4 | 20 | 7 | 4 | - | |
| La Grand township | 1 079 | 95 | 154 | 91 | 37 | 42 | 146 | 115 | 399 | |
| Lake Mary township | 181 | 17 | 26 | 17 | 8 | 16 | 23 | 34 | 40 | |
| Leaf Valley township | 91 | 12 | 9 | 10 | 10 | 6 | 10 | 16 | 18 | |
| Lund township | 50 | 9 | 12 | 7 | 2 | - | 8 | 10 | 2 | |
| Millerville city | 26 | 6 | 4 | 3 | 4 | 3 | 6 | - | - | |
| Millerville township | 27 | 6 | 7 | 2 | 4 | 4 | - | 4 | - | |
| Milona city | 88 | 20 | 13 | 2 | 11 | 6 | 21 | 9 | 6 | |
| Milona township | 164 | 6 | 32 | 27 | 8 | 13 | 26 | 18 | 34 | |
| Moe township | 137 | 11 | 16 | 15 | 9 | 7 | 14 | 25 | 40 | |
| Nelson city | 34 | 6 | 2 | 4 | 4 | 2 | 5 | 7 | 4 | |
| Orange township | 39 | - | 6 | 4 | 8 | - | 15 | - | 6 | |
| Osakis city (part) | 384 | 67 | 83 | 35 | 31 | 58 | 54 | 22 | 34 | |
| Osakis township | 85 | 8 | 10 | 4 | 5 | 8 | 17 | 15 | 18 | |
| Solem township | 30 | - | 7 | 4 | 5 | 6 | 2 | 4 | 2 | |
| Spruce Hill township | 17 | - | 2 | - | 2 | 3 | 4 | 2 | 4 | |
| Urness township | 41 | 6 | 8 | 4 | 2 | 5 | 6 | - | 10 | |
| Faribault County | 4 213 | 887 | 957 | 504 | 461 | 390 | 499 | 268 | 247 | |
| Barber township | 35 | 6 | 4 | 3 | 2 | 4 | 8 | 2 | 6 | |
| Blue Earth city | 1 034 | 178 | 217 | 106 | 107 | 98 | 165 | 85 | 78 | |
| Blue Earth City township | 75 | 2 | 13 | 7 | 6 | 4 | 22 | 11 | 10 | |
| Bricelyn city | 142 | 54 | 37 | 17 | 10 | 13 | 10 | 1 | - | |
| Brush Creek township | 46 | 4 | 15 | 4 | 7 | - | 6 | 7 | 3 | |
| Clark township | 88 | 10 | 17 | 24 | 2 | 7 | 7 | 13 | 8 | |
| Delavan city | 87 | 24 | 26 | 18 | 4 | 4 | 9 | 2 | - | |
| Delavan township | 51 | 6 | 10 | 3 | 5 | 6 | 13 | 2 | 6 | |
| Dunbar township | 49 | 2 | 11 | 6 | 2 | 4 | 7 | 11 | 6 | |
| Easton city | 75 | 10 | 20 | 7 | 12 | 6 | 13 | 7 | - | |
| Elmore city | 247 | 81 | 64 | 33 | 31 | 17 | 17 | 2 | 2 | |
| Elmore township | 26 | 6 | 4 | 2 | 2 | 4 | - | 6 | 2 | |
| Emerald township | 51 | 6 | 9 | 9 | 5 | 4 | 8 | 4 | 6 | |
| Foster township | 51 | 8 | 9 | 6 | 9 | 4 | 2 | 7 | 6 | |
| Frost city | 82 | 27 | 31 | 9 | 7 | 5 | 2 | 1 | - | |
| Jo Daviess township | 54 | 8 | 14 | 6 | - | 9 | 11 | 6 | - | |
| Kiester city | 192 | 68 | 43 | 27 | 15 | 23 | 8 | 2 | 6 | |
| Kiester township | 61 | 9 | 10 | 6 | 12 | 5 | 10 | 6 | 3 | |
| Lura township | 29 | - | 6 | 8 | 3 | - | 4 | - | 6 | |
| Minnesota Lake city (part) | 222 | 45 | 56 | 27 | 22 | 20 | 25 | 18 | 9 | |
| Minnesota Lake township | 22 | 3 | - | - | 2 | 6 | 4 | 4 | 3 | |
| Pilot Grove township | 32 | 2 | 13 | 6 | - | 4 | 2 | - | 5 | |
| Prescott township | 25 | - | 6 | - | 1 | 6 | 2 | 4 | 6 | |
| Rome township | 31 | 2 | 13 | 4 | 2 | 4 | - | 2 | 4 | |
| Seely township | 32 | 6 | 7 | 8 | - | - | 7 | - | 4 | |
| Verona township | 83 | 18 | 32 | 4 | 6 | 5 | 5 | 5 | 8 | |
| Walnut Lake township | 54 | 8 | 7 | 5 | 4 | - | 9 | 6 | 15 | |
| Walters city | 26 | 14 | 7 | - | 3 | 2 | - | - | - | |
| Wells city | 721 | 155 | 142 | 99 | 119 | 74 | 77 | 29 | 26 | |
| Winnebago city | 460 | 123 | 112 | 43 | 58 | 50 | 40 | 25 | 9 | |
| Winnebago City township | 30 | 2 | 2 | 7 | 3 | - | 6 | - | 10 | |
| Fillmore County | 4 107 | 729 | 945 | 312 | 286 | 335 | 601 | 396 | 503 | |
| Amherst township | 15 | 2 | 7 | - | 2 | 4 | - | - | - | |
| Arendahl township | 14 | - | - | 2 | - | 2 | 7 | 3 | - | |
| Beaver township | 24 | 4 | 6 | - | - | 3 | 3 | 3 | 5 | |
| Bloomfield township | 34 | 6 | 2 | 1 | 2 | - | 7 | 4 | 12 | |
| Bristol township | 37 | 8 | 8 | 2 | 4 | 5 | 6 | - | 4 | |
| Canton city | 116 | 40 | 49 | 4 | 4 | 4 | 5 | 8 | 2 | |
| Canton township | 51 | 14 | 10 | 8 | - | - | 6 | 2 | 11 | |
| Carimona township | 14 | 6 | - | - | - | 2 | 4 | 2 | - | |
| Carrollton township | 21 | 4 | 8 | - | 3 | - | 4 | - | 2 | |
| Chatfield city (part) | 331 | 43 | 69 | 35 | 9 | 13 | 36 | 60 | 66 | |
| Chatfield township | 41 | 2 | 2 | 3 | 6 | 2 | - | 6 | 20 | |
| Fillmore township | 50 | 10 | 7 | 5 | 6 | 6 | 11 | 2 | 3 | |
| Forestville township | 41 | 6 | 9 | - | 6 | 4 | 10 | 6 | - | |
| Fountain city | 95 | 8 | 16 | 4 | 13 | 17 | 14 | 4 | 19 | |
| Fountain township | 32 | 6 | 3 | - | 1 | 4 | 6 | 4 | 8 | |
| Harmony city | 336 | 77 | 89 | 24 | 39 | 25 | 40 | 23 | 19 | |
| Harmony township | 16 | 5 | 2 | 1 | - | - | 8 | - | - | |
| Holt township | 20 | 4 | 4 | 2 | - | - | 3 | 4 | 3 | |
| Jordan township | 37 | 8 | 2 | 6 | - | 2 | 6 | 3 | 10 | |
| Lanesboro city | 236 | 30 | 53 | 15 | 25 | 33 | 38 | 21 | 21 | |
| Mabel city | 243 | 70 | 79 | 18 | 19 | 17 | 27 | 9 | 4 | |
| Newburg township | 62 | 13 | 13 | 6 | 4 | 6 | 10 | 6 | 4 | |
| Norway township | 21 | - | 2 | 2 | 2 | 4 | 5 | 4 | 2 | |
| Ostrander city | 68 | 11 | 27 | 3 | 4 | 4 | 9 | 6 | 4 | |
| Peterson city | 72 | 22 | 16 | 2 | 5 | 6 | 17 | 4 | - | |

Table 27. Selected Monthly Owner Costs: 2000—Con.

[Data based on a sample (except Tables 65-68). For information on confidentiality protection, coverage, sampling error, and nonsampling error, see Appendix G. For location of definitions, see "How to Use This Census Report"]

| State County County Subdivision Place | Specified owner- occupied housing units | Selected monthly owner costs | | | | | | | | |
|--|---|------------------------------|----------------------|----------------------|----------------------|----------------------|----------------------|----------------------|--------------------|-------|
| | | Less than \$200 | \$200 to \$299 | \$300 to \$399 | \$400 to \$499 | \$500 to \$599 | \$600 to \$799 | \$800 to \$999 | \$1,000 or more | |
| Fillmore County—Con. | | | | | | | | | | |
| Pilot Mound township | 18 | 2 | 6 | - | - | 2 | 4 | 2 | 2 | 2 |
| Preble township | 19 | 2 | 8 | 2 | 2 | - | 3 | - | - | 2 |
| Preston city | 385 | 62 | 95 | 52 | 18 | 19 | 75 | 36 | 28 | 28 |
| Preston township | 12 | 2 | 2 | - | - | - | - | - | - | 8 |
| Rushford city | 478 | 111 | 104 | 23 | 46 | 42 | 57 | 40 | 55 | 55 |
| Rushford Village city | 141 | 11 | 30 | 12 | 6 | 20 | 25 | 17 | 20 | 20 |
| Spring Valley city | 681 | 72 | 154 | 53 | 37 | 67 | 90 | 86 | 122 | 122 |
| Spring Valley township | 74 | 8 | 8 | 8 | 2 | - | 19 | 6 | 23 | 23 |
| Sumner township | 32 | 2 | - | 4 | - | 3 | 4 | 8 | 11 | 11 |
| Whalan city | 32 | 10 | 4 | 8 | 4 | 2 | 2 | 2 | - | - |
| Wykoff city | 146 | 30 | 42 | 5 | 11 | 11 | 26 | 13 | 8 | 8 |
| York township | 62 | 18 | 9 | 2 | 6 | 6 | 14 | 2 | 5 | 5 |
| Freeborn County | | | | | | | | | | |
| Albert Lea city | 5 047 | 637 | 1 026 | 519 | 436 | 446 | 858 | 443 | 682 | 682 |
| Albert Lea township | 197 | 17 | 38 | 17 | 4 | 20 | 37 | 36 | 28 | 28 |
| Alden city | 224 | 41 | 61 | 14 | 25 | 16 | 32 | 18 | 17 | 17 |
| Alden township | 52 | 5 | 16 | - | 2 | 2 | 14 | 7 | 6 | 6 |
| Bancroft township | 254 | 6 | 43 | 21 | 13 | 27 | 47 | 43 | 54 | 54 |
| Bath township | 52 | 5 | - | 14 | 3 | 2 | 4 | 12 | 12 | 12 |
| Carlston township | 46 | 2 | 12 | 8 | - | 6 | 7 | 4 | 7 | 7 |
| Clarks Grove city | 165 | 24 | 37 | 6 | 18 | 28 | 24 | 22 | 6 | 6 |
| Conger city | 64 | 15 | 14 | 7 | 9 | 7 | 9 | 3 | - | - |
| Emmons city | 142 | 19 | 33 | 6 | 17 | 18 | 40 | 4 | 5 | 5 |
| Freeborn city | 110 | 23 | 37 | 14 | 2 | 19 | 11 | 4 | - | - |
| Freeborn township | 46 | 4 | 8 | 2 | 5 | 12 | 12 | 2 | 1 | 1 |
| Freeman township | 72 | - | 15 | 7 | 8 | 5 | 17 | 16 | 4 | 4 |
| Geneva city | 147 | 13 | 24 | 6 | 12 | 13 | 38 | 28 | 13 | 13 |
| Geneva township | 90 | 13 | 19 | 8 | 2 | 7 | 14 | 11 | 16 | 16 |
| Glennville city | 231 | 30 | 37 | 24 | 32 | 16 | 57 | 24 | 11 | 11 |
| Hartland city | 95 | 17 | 28 | 10 | 8 | 9 | 10 | 10 | 3 | 3 |
| Hartland township | 34 | - | - | 5 | 5 | - | 13 | 9 | 2 | 2 |
| Hayward city | 87 | 7 | 28 | 9 | 3 | 8 | 11 | 9 | 12 | 12 |
| Hayward township | 65 | 4 | 15 | - | 8 | 7 | 9 | 3 | 19 | 19 |
| Hollandale city | 87 | 16 | 18 | 17 | 4 | 6 | 19 | 2 | 5 | 5 |
| London township | 40 | 12 | - | 5 | 4 | 7 | 8 | 4 | - | - |
| Manchester city | 24 | 8 | 4 | - | 5 | - | 4 | 1 | 2 | 2 |
| Manchester township | 79 | 2 | 16 | 8 | 5 | 11 | 12 | 15 | 10 | 10 |
| Mansfield township | 41 | 2 | 16 | 8 | 4 | 1 | 4 | 3 | 3 | 3 |
| Moscow township | 115 | 15 | 21 | - | 10 | 12 | 34 | - | 23 | 23 |
| Myrtle city | 12 | 8 | 2 | 2 | - | - | - | - | - | - |
| Newry township | 68 | 5 | 12 | 5 | 15 | 9 | 7 | 4 | 11 | 11 |
| Nunda township | 40 | 8 | 6 | 4 | 6 | 6 | 5 | 3 | 2 | 2 |
| Oakland township | 67 | 6 | 11 | 7 | 5 | 5 | 18 | 6 | 9 | 9 |
| Pickereel Lake township | 134 | 9 | 11 | 8 | 13 | 12 | 26 | 15 | 40 | 40 |
| Riceland township | 76 | 23 | 19 | 2 | 5 | 5 | 11 | 4 | 7 | 7 |
| Shell Rock township | 73 | 15 | 16 | 6 | 10 | 7 | 9 | 3 | 7 | 7 |
| Twin Lakes city | 45 | 24 | 3 | 2 | 4 | 6 | 4 | 2 | - | - |
| Goodhue County | | | | | | | | | | |
| Bellechester city (part) | 39 | 8 | 7 | 4 | 2 | 2 | 4 | 6 | 6 | 6 |
| Belle Creek township | 49 | 6 | 7 | - | - | 2 | 5 | 9 | 20 | 20 |
| Belvidere township | 38 | 2 | 4 | 3 | - | 7 | 12 | 2 | 8 | 8 |
| Cannon Falls city | 916 | 71 | 116 | 45 | 38 | 30 | 108 | 180 | 328 | 328 |
| Cannon Falls township | 171 | 4 | 19 | 13 | 8 | 6 | 15 | 21 | 85 | 85 |
| Cherry Grove township | 57 | 4 | 8 | 10 | - | 5 | 6 | 8 | 16 | 16 |
| Dennison city (part) | 46 | 2 | 9 | - | 2 | - | 4 | 11 | 18 | 18 |
| Featherstone township | 114 | 5 | 23 | 15 | 4 | 4 | 10 | 20 | 33 | 33 |
| Florence township | 345 | 32 | 64 | 33 | 17 | 18 | 47 | 30 | 104 | 104 |
| Goodhue city | 207 | 6 | 39 | 26 | 10 | 16 | 21 | 36 | 53 | 53 |
| Goodhue township | 55 | - | 9 | 6 | 2 | 4 | 9 | 4 | 21 | 21 |
| Hay Creek township | 111 | - | 11 | 2 | 6 | 7 | 7 | 5 | 73 | 73 |
| Holden township | 43 | - | 6 | 5 | 2 | - | 2 | 2 | 26 | 26 |
| Kenyon city | 463 | 16 | 81 | 65 | 26 | 20 | 102 | 65 | 88 | 88 |
| Kenyon township | 51 | 2 | 4 | 8 | 2 | 2 | 8 | 14 | 11 | 11 |
| Lake City city (part) | 146 | 12 | 37 | 13 | - | 8 | 10 | 15 | 51 | 51 |
| Leon township | 128 | - | 15 | 18 | 4 | 2 | 7 | 10 | 72 | 72 |
| Minneola township | 79 | 4 | 4 | 4 | 2 | 2 | 10 | 13 | 40 | 40 |
| Pine Island city (part) | 555 | 28 | 91 | 33 | 39 | 30 | 101 | 77 | 156 | 156 |
| Pine Island township | 70 | - | 8 | 3 | - | 7 | 6 | 11 | 35 | 35 |
| Red Wing city | 3 840 | 142 | 599 | 322 | 219 | 181 | 556 | 601 | 1 220 | 1 220 |
| Roscoe township | 93 | 13 | 6 | 7 | - | 3 | 12 | 17 | 35 | 35 |
| Stanton township | 255 | 4 | 30 | 21 | 1 | 10 | 19 | 15 | 155 | 155 |
| Vasa township | 88 | 2 | 19 | 9 | 1 | 1 | 10 | 12 | 34 | 34 |
| Wacouta township | 115 | 5 | 5 | 12 | 3 | 7 | 17 | 16 | 50 | 50 |
| Wanamingo city | 268 | 11 | 73 | 20 | 20 | 18 | 28 | 33 | 65 | 65 |
| Wanamingo township | 51 | 5 | 6 | 2 | 2 | 2 | 2 | 9 | 21 | 21 |
| Warsaw township | 59 | 4 | 6 | 4 | 1 | 2 | 12 | 13 | 17 | 17 |
| Welch township | 66 | - | 9 | 6 | 5 | 6 | 6 | 5 | 29 | 29 |
| Zumbrota city | 704 | 80 | 98 | 58 | 34 | 24 | 108 | 102 | 200 | 200 |
| Zumbrota township | 71 | 2 | 8 | 8 | 6 | - | 9 | 11 | 27 | 27 |
| Grant County | | | | | | | | | | |
| Ashby city | 124 | 18 | 34 | 11 | 14 | 11 | 28 | 5 | 3 | 3 |
| Barrett city | 96 | 13 | 28 | 20 | 14 | 4 | 11 | 4 | 2 | 2 |
| Delaware township | 8 | - | 4 | 2 | - | - | - | 2 | - | - |
| Elbow Lake city | 378 | 44 | 76 | 62 | 52 | 29 | 53 | 36 | 26 | 26 |
| Elbow Lake township | 31 | 3 | 7 | 8 | 2 | 3 | 3 | 2 | 3 | 3 |
| Elk Lake township | 33 | 4 | 3 | - | - | 6 | 12 | 4 | 4 | 4 |
| Erdahl township | 70 | 16 | 8 | 7 | 8 | 5 | 4 | 7 | 15 | 15 |
| Gorton township | 19 | 2 | 4 | - | 5 | - | 8 | - | - | - |
| Herman city | 156 | 39 | 52 | 17 | 12 | 5 | 13 | 9 | 9 | 9 |
| Hoffman city | 185 | 30 | 55 | 18 | 18 | 11 | 29 | 13 | 11 | 11 |
| Land township | 17 | 2 | 2 | 2 | - | - | 2 | 6 | 3 | 3 |
| Lawrence township | 22 | 2 | 5 | 2 | 5 | 3 | 2 | 2 | 1 | 1 |
| Lien township | 19 | - | 5 | - | 2 | 5 | 3 | - | 4 | 4 |
| Logan township | 16 | 4 | - | - | 4 | 2 | 2 | 2 | 2 | 2 |
| Macsville township | 17 | 2 | 4 | 2 | 3 | - | 2 | 2 | 2 | 2 |

Table 27. Selected Monthly Owner Costs: 2000—Con.

[Data based on a sample (except Tables 65-68). For information on confidentiality protection, coverage, sampling error, and nonsampling error, see Appendix G. For location of definitions, see "How to Use This Census Report"]

| State County County Subdivision Place | Specified owner- occupied housing units | Selected monthly owner costs | | | | | | | | |
|--|---|------------------------------|----------------------|----------------------|----------------------|----------------------|----------------------|----------------------|--------------------|--------|
| | | Less than \$200 | \$200 to \$299 | \$300 to \$399 | \$400 to \$499 | \$500 to \$599 | \$600 to \$799 | \$800 to \$999 | \$1,000 or more | |
| Grant County—Con. | | | | | | | | | | |
| Norcross city | 25 | 14 | 7 | 2 | 2 | - | - | - | - | - |
| North Ottawa township | 11 | 2 | - | - | 7 | - | - | - | 2 | - |
| Pelican Lake township | 104 | 13 | 18 | 4 | 17 | 4 | 15 | 14 | 19 | 6 |
| Pomme de Terre township | 31 | 7 | - | 4 | - | 2 | 2 | 10 | 6 | 4 |
| Roseville township | 20 | - | 10 | - | 2 | - | 2 | 2 | 4 | 2 |
| Sanford township | 17 | 3 | 4 | 2 | - | - | 2 | 4 | 2 | 9 |
| Stony Brook township | 22 | 7 | - | - | 4 | - | - | 2 | 9 | - |
| Wendell city | 77 | 16 | 22 | 5 | 2 | 21 | 10 | 1 | - | - |
| Hennepin County | | | | | | | | | | |
| Bloomington city | 263 253 | 2 450 | 19 587 | 16 989 | 10 671 | 9 616 | 27 718 | 39 518 | 136 704 | 11 050 |
| Brooklyn Center city | 22 570 | 227 | 2 417 | 2 148 | 1 144 | 760 | 1 888 | 2 936 | 2 252 | 9 223 |
| Brooklyn Park city | 7 407 | 85 | 1 475 | 515 | 210 | 274 | 1 015 | 1 581 | 2 252 | 4 185 |
| Champlin city | 16 638 | 90 | 836 | 823 | 418 | 639 | 1 723 | 2 886 | 9 223 | 4 185 |
| Chanhausen city (part) | 6 318 | 22 | 225 | 152 | 124 | 123 | 404 | 1 083 | 4 185 | - |
| Corcoran city | - | - | - | - | - | - | - | - | - | 946 |
| Crystal city | 1 284 | - | 38 | 51 | 61 | 19 | 50 | 119 | 2 000 | 724 |
| Dayton city (part) | 6 930 | 129 | 1 278 | 499 | 185 | 245 | 1 016 | 1 578 | 965 | 965 |
| Deephaven city | 1 089 | 10 | 33 | 42 | 43 | 36 | 105 | 96 | 724 | 965 |
| Eden Prairie city | 1 314 | 2 | 40 | 36 | 13 | 65 | 122 | 71 | 10 964 | 8 400 |
| Edina city | 14 695 | 26 | 134 | 355 | 292 | 294 | 958 | 1 672 | 10 964 | 8 400 |
| Excelsior city | 12 422 | 10 | 286 | 690 | 894 | 590 | 773 | 779 | 8 400 | 275 |
| Fort Snelling UT | 410 | - | 12 | 41 | 8 | 12 | 28 | 34 | 275 | - |
| Golden Valley city | - | - | - | - | - | - | - | - | - | 3 527 |
| Greenfield city | 6 264 | 20 | 388 | 520 | 440 | 191 | 437 | 741 | 338 | 187 |
| Greenwood city | 480 | - | 12 | 11 | 30 | 13 | 17 | 59 | 338 | 187 |
| Hanover city (part) | 251 | - | 4 | 11 | 2 | 4 | 12 | 31 | 187 | 59 |
| Hassan township | 80 | - | 2 | 4 | 3 | 2 | 6 | 4 | 303 | 1 152 |
| Hopkins city | 545 | - | 18 | 54 | 33 | 30 | 49 | 58 | 303 | 556 |
| Independence city | 2 651 | 27 | 236 | 259 | 151 | 76 | 251 | 499 | 1 152 | 556 |
| Long Lake city | 693 | 2 | 10 | 11 | 4 | 32 | 26 | 52 | 282 | 73 |
| Loretto city | 506 | 2 | 38 | 45 | 18 | 7 | 24 | 90 | 282 | 73 |
| Maple Grove city | 139 | - | 18 | 6 | 1 | 2 | 16 | 23 | 727 | 256 |
| Maple Plain city | 15 278 | 45 | 365 | 401 | 371 | 349 | 1 067 | 1 953 | 10 727 | 256 |
| Medicine Lake city | 456 | 2 | 23 | 50 | 10 | 6 | 46 | 63 | 60 | 687 |
| Medina city | 110 | - | 2 | 2 | 5 | 10 | 15 | 16 | 60 | 687 |
| Minneapolis city | 979 | - | 29 | 44 | 88 | 19 | 19 | 93 | 687 | 24 821 |
| Minnetonka city | 69 008 | 1 152 | 6 241 | 5 028 | 3 028 | 3 551 | 11 903 | 13 284 | 24 821 | 9 167 |
| Minnetonka Beach city | 13 823 | 54 | 387 | 1 074 | 736 | 514 | 763 | 1 128 | 9 167 | 176 |
| Minnetrasta city | 194 | - | - | - | 4 | 4 | 4 | 6 | 176 | 837 |
| Mound city | 1 065 | 3 | 19 | 31 | 65 | 20 | 50 | 40 | 837 | 1 594 |
| New Hope city | 2 841 | 27 | 133 | 96 | 111 | 108 | 239 | 533 | 1 594 | 2 157 |
| Orono city | 4 465 | 11 | 439 | 513 | 179 | 137 | 361 | 668 | 2 157 | 1 709 |
| Osseo city | 2 368 | 12 | 99 | 63 | 76 | 66 | 153 | 190 | 1 709 | 141 |
| Plymouth city | 563 | 21 | 81 | 61 | 35 | 22 | 90 | 112 | 141 | 12 105 |
| Richfield city | 16 886 | 75 | 537 | 729 | 537 | 520 | 935 | 1 448 | 12 105 | 3 512 |
| Robbinsdale city | 9 356 | 146 | 1 660 | 746 | 284 | 214 | 934 | 1 860 | 3 512 | 1 197 |
| Rockford city (part) | 4 048 | 70 | 568 | 364 | 151 | 63 | 738 | 897 | 1 197 | 38 |
| Rogers city | 52 | - | 3 | - | - | - | - | 11 | 38 | 890 |
| St. Anthony city (part) | 1 125 | 4 | 36 | 46 | 22 | 4 | 42 | 81 | 890 | 651 |
| St. Bonifacius city | 1 700 | - | 180 | 362 | 163 | 66 | 68 | 210 | 651 | 343 |
| St. Louis Park city | 533 | - | 43 | 41 | 23 | 4 | 20 | 59 | 343 | 5 114 |
| Shorewood city | 11 582 | 171 | 1 126 | 916 | 553 | 404 | 1 137 | 2 161 | 5 114 | 1 696 |
| Spring Park city | 2 244 | - | 48 | 88 | 65 | 61 | 117 | 169 | 1 696 | 153 |
| Tonka Bay city | 215 | 5 | 4 | 12 | - | 4 | 10 | 27 | 153 | 393 |
| Wayzata city | 534 | - | 4 | 8 | 30 | 25 | 30 | 44 | 393 | 695 |
| Woodland city | 986 | - | 58 | 34 | 59 | 24 | 47 | 69 | 695 | 124 |
| Woodland city | 156 | - | 2 | 7 | 2 | 7 | 10 | 4 | 124 | - |
| Houston County | | | | | | | | | | |
| Black Hammer township | 4 216 | 468 | 854 | 344 | 251 | 283 | 639 | 581 | 796 | 4 |
| Brownsville city | 21 | - | 2 | 6 | - | 3 | 4 | 2 | 4 | 19 |
| Brownsville township | 142 | 21 | 24 | 11 | 7 | 18 | 18 | 24 | 19 | 6 |
| Caledonia city | 53 | 11 | 6 | 5 | - | - | 12 | 13 | 6 | 43 |
| Caledonia township | 773 | 145 | 183 | 60 | 59 | 69 | 146 | 68 | 43 | 24 |
| Crooked Creek township | 85 | 4 | 16 | 5 | 8 | 7 | 9 | 12 | 24 | 6 |
| Eitzen city | 44 | 6 | 11 | 2 | 6 | 4 | 9 | - | 6 | 2 |
| Hokah city | 90 | 26 | 18 | 3 | 7 | 12 | 12 | 10 | 2 | 8 |
| Hokah township | 147 | 13 | 36 | 19 | 9 | 17 | 31 | 14 | 8 | 38 |
| Houston city | 118 | - | 23 | 4 | 5 | 6 | 21 | 21 | 38 | 11 |
| Houston township | 251 | 40 | 54 | 14 | 23 | 38 | 62 | 9 | 11 | 3 |
| Jefferson township | 55 | 5 | 13 | 4 | 5 | 9 | 5 | 11 | 3 | - |
| La Crescent city (part) | 8 | - | - | - | 4 | - | 2 | 2 | - | 413 |
| La Crescent township | 1 313 | 49 | 250 | 138 | 35 | 25 | 150 | 253 | 413 | 139 |
| Mayville township | 373 | 17 | 54 | 27 | 17 | 12 | 48 | 59 | 139 | 8 |
| Money Creek township | 41 | 3 | - | 2 | 4 | 4 | 10 | 10 | 8 | 5 |
| Mound Prairie township | 70 | 13 | 7 | 2 | 8 | 2 | 17 | 16 | 5 | 19 |
| Sheldon township | 79 | 9 | 5 | 2 | 8 | 3 | 18 | 15 | 19 | 1 |
| Spring Grove city | 14 | 2 | 2 | 2 | - | 4 | - | 3 | 1 | 19 |
| Spring Grove township | 380 | 74 | 118 | 32 | 36 | 37 | 48 | 16 | 19 | 2 |
| Union township | 31 | 10 | 4 | - | 6 | 5 | 2 | 2 | 2 | 10 |
| Wilmington township | 42 | 2 | 9 | 2 | 2 | 4 | 6 | 13 | 10 | 8 |
| Winnebago township | 43 | 10 | 10 | 2 | 2 | 2 | 2 | 5 | 8 | 4 |
| Yucatan township | 24 | 3 | 5 | 2 | 2 | 2 | 5 | 3 | 4 | 4 |
| Yucatan township | 19 | 5 | 4 | 2 | - | 2 | 2 | - | 4 | - |
| Hubbard County | | | | | | | | | | |
| Akeley city | 3 416 | 512 | 614 | 322 | 234 | 260 | 556 | 362 | 556 | 2 |
| Akeley township | 114 | 17 | 15 | 15 | 22 | 3 | 35 | 5 | 2 | 4 |
| Arago township | 42 | - | 10 | 5 | - | 2 | 10 | 11 | 4 | 20 |
| Badoura township | 112 | 5 | 16 | 17 | 8 | 11 | 23 | 12 | 20 | 2 |
| Clay township | 10 | 2 | 3 | - | - | - | 3 | - | 2 | 2 |
| Clover township | 8 | - | 4 | - | - | - | 2 | - | 2 | 2 |
| Crow Wing Lake township | 17 | 6 | 2 | 2 | - | - | 2 | 3 | 2 | 10 |
| Farden township | 95 | 23 | 31 | - | 6 | 2 | 19 | 4 | 10 | 19 |
| Fern township | 134 | 9 | 23 | 18 | 5 | 17 | 17 | 26 | 19 | 4 |
| Guthrie township | 4 | 4 | - | - | - | - | - | - | 4 | 2 |
| Hart Lake township | 36 | 15 | - | 2 | 5 | 5 | 3 | 2 | 4 | 2 |
| Helga township | 33 | 5 | - | 4 | 5 | 3 | 11 | 3 | 2 | 35 |
| Hendrickson township | 125 | 13 | 12 | 6 | 7 | 17 | 10 | 25 | 35 | 4 |
| Hendrickson township | 24 | 2 | 6 | - | 4 | - | 6 | 2 | 4 | - |

Table 27. Selected Monthly Owner Costs: 2000—Con.

[Data based on a sample (except Tables 65-68). For information on confidentiality protection, coverage, sampling error, and nonsampling error, see Appendix G. For location of definitions, see "How to Use This Census Report"]

| State County County Subdivision Place | Specified owner- occupied housing units | Selected monthly owner costs | | | | | | | | |
|--|---|------------------------------|----------------------|----------------------|----------------------|----------------------|----------------------|----------------------|--------------------|--|
| | | Less than \$200 | \$200 to \$299 | \$300 to \$399 | \$400 to \$499 | \$500 to \$599 | \$600 to \$799 | \$800 to \$999 | \$1,000 or more | |
| Hubbard County—Con. | | | | | | | | | | |
| Henrietta township | 313 | 51 | 58 | 13 | 17 | 14 | 55 | 34 | 71 | |
| Hubbard township | 179 | 30 | 18 | 20 | 8 | 13 | 25 | 25 | 40 | |
| Lake Alice township | 10 | 2 | 4 | - | - | 2 | - | - | - | |
| Lake Emma township | 244 | 20 | 43 | 29 | 16 | 5 | 29 | 26 | 76 | |
| Lake George township | 62 | 14 | 13 | 12 | 4 | 8 | 5 | 2 | 4 | |
| Lake Hattie township | 5 | - | - | 3 | - | - | - | - | - | |
| Lakeport township | 149 | 12 | 32 | 8 | 15 | 5 | 32 | 28 | 17 | |
| Laporte city | 42 | 10 | 7 | 7 | 7 | 10 | 8 | - | - | |
| Mantrap township | 117 | 9 | 29 | 14 | 6 | 8 | 15 | 11 | 25 | |
| Nevis city | 88 | 10 | 27 | 13 | 12 | 9 | 7 | 4 | 6 | |
| Nevis township | 203 | 19 | 54 | 23 | 11 | 7 | 27 | 34 | 28 | |
| Park Rapids city | 693 | 138 | 108 | 66 | 48 | 84 | 120 | 60 | 69 | |
| Rockwood township | 57 | 2 | 4 | 6 | 2 | - | 11 | 3 | 29 | |
| Schoolcraft township | 15 | - | 2 | - | - | - | 9 | 2 | 2 | |
| Steamboat River township | 24 | 5 | 5 | 6 | - | - | 3 | 2 | 3 | |
| Straight River township | 81 | 20 | 18 | 4 | 4 | 7 | 15 | 6 | 7 | |
| Thorpe township | 6 | 6 | - | - | - | - | - | - | - | |
| Todd township | 318 | 49 | 55 | 32 | 22 | 19 | 46 | 26 | 69 | |
| White Oak township | 56 | 14 | 15 | 4 | - | 7 | 6 | 6 | 4 | |
| Isanti County | 5 882 | 190 | 558 | 272 | 268 | 255 | 995 | 1 222 | 2 122 | |
| Athens township | 379 | 2 | 30 | 8 | 24 | 16 | 61 | 82 | 156 | |
| Bradford township | 805 | 21 | 49 | 26 | 10 | 25 | 108 | 191 | 375 | |
| Braham city (part) | 268 | 5 | 46 | 23 | 11 | 5 | 70 | 48 | 60 | |
| Cambridge city | 1 101 | 18 | 122 | 50 | 94 | 31 | 183 | 218 | 385 | |
| Cambridge township | 496 | 33 | 45 | 19 | 14 | 44 | 63 | 95 | 183 | |
| Dalbo township | 78 | 5 | 8 | 2 | 2 | 10 | 13 | 12 | 26 | |
| Isanti city | 590 | 13 | 31 | 22 | 28 | 30 | 164 | 123 | 179 | |
| Isanti township | 532 | 20 | 43 | 24 | 9 | 19 | 88 | 145 | 184 | |
| Maple Ridge township | 70 | 6 | 12 | 7 | 8 | 6 | 7 | 8 | 16 | |
| North Branch township | 227 | 11 | 26 | 26 | 18 | 15 | 31 | 47 | 53 | |
| Oxford township | 71 | 4 | 4 | 4 | - | - | 14 | 20 | 25 | |
| Spencer Brook township | 227 | 9 | 23 | 8 | 2 | 7 | 30 | 46 | 102 | |
| Springvale township | 200 | 8 | 14 | 7 | 8 | 4 | 30 | 51 | 78 | |
| Stanchfield township | 158 | 11 | 17 | 6 | 10 | 12 | 31 | 22 | 49 | |
| Stanford township | 355 | 11 | 43 | 7 | 14 | 15 | 59 | 58 | 148 | |
| Wyanett township | 325 | 13 | 45 | 33 | 16 | 16 | 43 | 56 | 103 | |
| Itasca County | 9 294 | 1 677 | 1 546 | 823 | 784 | 699 | 1 346 | 1 008 | 1 411 | |
| Alwood township | 3 | 1 | - | 2 | - | - | - | - | - | |
| Arbo township | 156 | 17 | 26 | 11 | 13 | 19 | 35 | 15 | 20 | |
| Ardenhurst township | 26 | 3 | 11 | 2 | - | 7 | - | 1 | 2 | |
| Balsam township | 99 | 23 | 21 | 14 | 6 | 4 | 8 | 14 | 9 | |
| Bearville township | 49 | 10 | 8 | 2 | 6 | 5 | 6 | 4 | 8 | |
| Bigfork city | 68 | 17 | 7 | 11 | 4 | 11 | 11 | 3 | 4 | |
| Bigfork township | 38 | 6 | 13 | 9 | - | - | 4 | - | 6 | |
| Blackberry township | 87 | 18 | 7 | 2 | 8 | 15 | 14 | 10 | 13 | |
| Bovey city | 163 | 47 | 35 | 27 | 18 | 13 | 12 | 4 | 7 | |
| Bowstring township | 42 | 12 | 6 | 3 | 4 | 2 | 5 | 2 | 8 | |
| Bowstring Lake UT | 119 | 32 | 9 | 13 | 19 | 7 | 25 | 14 | - | |
| Carpenter township | 53 | 10 | 19 | 12 | - | 2 | 6 | 2 | 2 | |
| Cohasset city | 689 | 60 | 81 | 57 | 57 | 42 | 50 | 89 | 253 | |
| Coleraine city | 341 | 56 | 60 | 27 | 28 | 40 | 68 | 37 | 25 | |
| Deer Lake UT | 690 | 71 | 79 | 69 | 65 | 54 | 77 | 84 | 191 | |
| Deer River city | 183 | 49 | 46 | 16 | 30 | 21 | 8 | 10 | 3 | |
| Deer River township | 95 | 14 | 11 | 6 | 7 | 8 | 11 | 15 | 23 | |
| Effie city | 20 | 6 | 3 | - | 7 | 1 | 3 | - | - | |
| Effie UT | 4 | - | 2 | 2 | - | - | - | - | - | |
| Feeley township | 53 | 14 | 22 | - | 4 | - | 6 | 2 | 5 | |
| Good Hope township | 7 | 2 | - | - | - | 2 | 3 | - | 4 | |
| Goodland township | 73 | 17 | 15 | 4 | - | 8 | 13 | 5 | - | |
| Grand Rapids township | 2 690 | 364 | 425 | 228 | 203 | 231 | 490 | 373 | 376 | |
| Grand Rapids city | 1 772 | 250 | 298 | 138 | 167 | 191 | 296 | 201 | 231 | |
| La Prairie city | 158 | 17 | 29 | 14 | 7 | 12 | 33 | 29 | 17 | |
| Grattan township | 2 | - | - | - | - | - | 2 | - | - | |
| Greenway township | 550 | 172 | 101 | 51 | 48 | 35 | 68 | 33 | 42 | |
| Calumet city | 110 | 43 | 20 | 6 | 9 | 8 | 13 | 9 | 2 | |
| Marble city | 172 | 65 | 32 | 15 | 19 | 12 | 15 | 6 | 8 | |
| Harris township | 868 | 109 | 115 | 69 | 55 | 39 | 104 | 134 | 243 | |
| Iron Range township | 163 | 47 | 30 | 7 | 16 | 19 | 15 | 17 | 12 | |
| Taconite city | 83 | 32 | 15 | 3 | 9 | 11 | 2 | 6 | 5 | |
| Kewatin city | 358 | 95 | 99 | 22 | 50 | 23 | 46 | 14 | 9 | |
| Kinghurst township | 24 | 8 | 7 | 2 | 1 | - | 4 | 2 | - | |
| Lake Jessie township | 58 | 17 | 15 | 10 | - | 2 | 6 | 4 | 4 | |
| Lawrence township | 87 | 29 | 16 | 6 | 2 | 2 | 12 | 8 | 12 | |
| Liberty township | 13 | 11 | - | - | - | - | - | - | 2 | |
| Little Sand Lake UT | 30 | - | 13 | 4 | 4 | - | 5 | 2 | 2 | |
| Lone Pine township | 188 | 27 | 40 | 19 | 7 | 21 | 38 | 11 | 25 | |
| Nashwauk city (part) | - | - | - | - | - | - | - | - | - | |
| Marcell township | 82 | 27 | 14 | 9 | 7 | 6 | 6 | 4 | 9 | |
| Max township | 16 | 5 | 3 | - | 6 | - | 2 | - | - | |
| Moose Park township | 6 | 2 | 2 | - | - | - | - | - | 2 | |
| Morse township | 14 | 3 | - | - | 4 | - | 7 | - | - | |
| Nashwauk township | 404 | 170 | 63 | 31 | 35 | 27 | 46 | 23 | 9 | |
| Nashwauk city (part) | 314 | 138 | 51 | 23 | 31 | 25 | 30 | 13 | 3 | |
| Nore township | 10 | 5 | 2 | - | - | - | 3 | - | - | |
| Northeast Itasca UT | 220 | 34 | 38 | 35 | 19 | 10 | 37 | 24 | 23 | |
| Oteneagen township | 4 | 2 | - | - | - | - | - | 2 | - | |
| Pomroy township | 2 | - | - | - | - | - | - | - | - | |
| Sago township | 18 | 2 | 2 | - | 2 | 6 | 2 | 2 | 2 | |
| Sand Lake township | 24 | 2 | 2 | 10 | 2 | 2 | - | 3 | 3 | |
| Spang township | 11 | 4 | - | - | - | - | 5 | 2 | - | |
| Splithand township | 31 | 6 | 2 | 2 | 2 | - | 6 | 11 | 2 | |
| Squaw Lake city | 15 | 15 | - | - | - | - | - | - | - | |
| Stokes township | 35 | 6 | 4 | 4 | 4 | 4 | 6 | - | 7 | |
| Third River township | 13 | - | - | 2 | - | 2 | 6 | 3 | - | |
| Trout Lake township | 133 | 6 | 44 | 7 | 10 | 5 | 31 | 9 | 21 | |
| Wabana township | 67 | 10 | 18 | 4 | 6 | 2 | 6 | 6 | 15 | |

Table 27. Selected Monthly Owner Costs: 2000—Con.

[Data based on a sample (except Tables 65-68). For information on confidentiality protection, coverage, sampling error, and nonsampling error, see Appendix G. For location of definitions, see "How to Use This Census Report"]

| State County County Subdivision Place | Specified owner- occupied housing units | Selected monthly owner costs | | | | | | | | |
|--|---|------------------------------|----------------------|----------------------|----------------------|----------------------|----------------------|----------------------|--------------------|--|
| | | Less than \$200 | \$200 to \$299 | \$300 to \$399 | \$400 to \$499 | \$500 to \$599 | \$600 to \$799 | \$800 to \$999 | \$1,000 or more | |
| Itasca County—Con. | | | | | | | | | | |
| Warba city | 34 | 7 | 5 | 4 | 4 | 2 | 8 | 2 | 2 | |
| Wawina township | 5 | - | - | 1 | 2 | - | 2 | - | - | |
| Wildwood township | 35 | 3 | 5 | 5 | 4 | 1 | 6 | 5 | 6 | |
| Wirt township | 13 | 1 | - | - | 5 | 2 | 2 | 3 | - | |
| Zemple city | 13 | 1 | - | 2 | 3 | 4 | 3 | - | - | |
| Jackson County | 2 632 | 589 | 553 | 215 | 297 | 258 | 353 | 211 | 156 | |
| Alba township | 28 | 8 | 11 | 4 | 3 | 2 | - | - | - | |
| Alpha city | 39 | 16 | 11 | - | 7 | - | 5 | - | - | |
| Belmont township | 27 | 2 | 9 | - | 4 | 8 | - | 2 | 2 | |
| Christiania township | 50 | 9 | 8 | 4 | 4 | 3 | 8 | 6 | 8 | |
| Delafield township | 39 | 2 | 6 | 5 | 2 | 4 | 10 | 6 | 4 | |
| Des Moines township | 37 | 5 | 6 | - | 2 | 6 | 1 | 11 | 6 | |
| Enterprise township | 30 | 5 | 6 | 2 | 6 | - | 7 | 2 | 2 | |
| Ewington township | 40 | 10 | 6 | 1 | 6 | 9 | 1 | 2 | 5 | |
| Heron Lake city | 224 | 46 | 51 | 29 | 26 | 30 | 25 | 15 | 2 | |
| Heron Lake township | 62 | 7 | 8 | 4 | 7 | 3 | 13 | 8 | 12 | |
| Hunter township | 45 | 8 | 16 | 4 | 2 | 3 | 12 | - | - | |
| Jackson city | 985 | 252 | 175 | 67 | 118 | 75 | 134 | 96 | 68 | |
| Kimball township | 20 | 1 | 6 | 4 | 2 | 2 | 3 | 2 | - | |
| La Crosse township | 28 | 4 | 7 | 2 | 8 | 5 | 2 | - | - | |
| Lakefield city | 576 | 152 | 153 | 38 | 67 | 45 | 69 | 32 | 20 | |
| Middletown township | 40 | 10 | 6 | 6 | 6 | 4 | 4 | 4 | - | |
| Minneota township | 50 | 10 | 6 | 6 | 4 | 11 | 5 | - | 8 | |
| Okabena city | 73 | 12 | 23 | 8 | 9 | 8 | 13 | - | - | |
| Petersburg township | 42 | - | 2 | 6 | - | 15 | 5 | 5 | 9 | |
| Rost township | 26 | 4 | 10 | - | 2 | 2 | 4 | 4 | - | |
| Round Lake township | 35 | 1 | 5 | 3 | 4 | 8 | 6 | - | 8 | |
| Sioux Valley township | 21 | 2 | 2 | 4 | - | 4 | 5 | 4 | - | |
| Weimer township | 25 | 2 | 5 | 8 | 2 | 2 | 4 | 2 | - | |
| West Heron Lake township | 31 | 2 | 6 | 2 | 4 | 1 | 8 | 8 | - | |
| Wildier city | 20 | 5 | 4 | 6 | - | 2 | 3 | - | - | |
| Wisconsin township | 39 | 14 | 5 | 2 | 2 | 6 | 6 | 2 | 2 | |
| Kanabec County | 2 111 | 205 | 407 | 149 | 115 | 201 | 363 | 264 | 407 | |
| Ann Lake township | 56 | 15 | 4 | 3 | 2 | 2 | 8 | 11 | 11 | |
| Arthur township | 328 | 11 | 75 | 14 | 9 | 27 | 71 | 52 | 69 | |
| Braham city (part) | - | - | - | - | - | - | - | - | - | |
| Brunswick township | 156 | 4 | 30 | 2 | 8 | 13 | 23 | 31 | 45 | |
| Comfort township | 85 | 6 | 13 | 11 | 2 | 7 | 4 | 22 | 20 | |
| Ford township | 4 | - | - | - | 2 | - | - | - | 2 | |
| Grass Lake township | 99 | 10 | 22 | 5 | - | 8 | 12 | 24 | 18 | |
| Grasston city | 22 | 4 | 4 | 3 | - | 7 | 2 | - | 2 | |
| Hay Brook township | 19 | 2 | - | 4 | 3 | 4 | 2 | - | 4 | |
| Hillman township | 34 | 8 | 6 | 2 | 2 | 5 | 1 | - | 10 | |
| Kanabec township | 68 | 11 | 13 | 6 | 6 | 7 | 13 | 4 | 8 | |
| Knife Lake township | 181 | 18 | 37 | 15 | 11 | 8 | 30 | 23 | 39 | |
| Kroschel township | 29 | 3 | 13 | 3 | 3 | 2 | - | 2 | 3 | |
| Mora city | 657 | 74 | 117 | 42 | 30 | 77 | 117 | 71 | 129 | |
| Ogilvie city | 87 | 10 | 19 | 20 | 6 | 15 | 15 | - | 2 | |
| Peace township | 139 | 20 | 30 | 11 | 10 | 10 | 28 | 12 | 18 | |
| Pomroy township | 19 | - | 2 | 3 | 3 | 3 | 6 | 2 | - | |
| Quamba city | 4 | 4 | 3 | - | 4 | 2 | 3 | - | 2 | |
| South Fork township | 37 | 2 | 8 | - | 2 | 2 | 5 | 2 | 16 | |
| Whited township | 73 | 3 | 11 | 5 | 12 | 2 | 23 | 8 | 9 | |
| Kandiyohi County | 9 050 | 673 | 1 397 | 705 | 504 | 726 | 1 628 | 1 295 | 2 122 | |
| Arctander township | 50 | 2 | 8 | 4 | 2 | 4 | 10 | 14 | 6 | |
| Atwater city | 340 | 29 | 89 | 23 | 33 | 23 | 85 | 41 | 17 | |
| Blomkest city | 54 | 11 | 6 | 4 | 12 | 7 | 5 | 2 | 7 | |
| Burbank township | 59 | - | - | 2 | 2 | 6 | 19 | 13 | 17 | |
| Colfax township | 76 | - | 11 | 6 | 2 | 2 | 18 | 11 | 26 | |
| Dovre township | 539 | 6 | 53 | 42 | 29 | 16 | 81 | 65 | 247 | |
| East Lake Lillian township | 26 | - | 5 | 2 | 3 | 5 | - | 4 | 7 | |
| Edwards township | 39 | 6 | 4 | 6 | - | 1 | 10 | 6 | 6 | |
| Fahlun township | 77 | 7 | 11 | 7 | 2 | 9 | 17 | 8 | 16 | |
| Genessee township | 65 | 4 | 5 | 6 | 3 | 10 | 16 | 9 | 12 | |
| Green Lake township | 380 | 8 | 37 | 38 | 12 | 8 | 57 | 57 | 163 | |
| Harrison township | 165 | 14 | 27 | 12 | 8 | 16 | 31 | 22 | 35 | |
| Holland township | 50 | - | 8 | 4 | 2 | - | 18 | 11 | 7 | |
| Irving township | 174 | 6 | 16 | 21 | 11 | 13 | 32 | 22 | 53 | |
| Kandiyohi city | 126 | 11 | 16 | 5 | 9 | 15 | 40 | 15 | 15 | |
| Kandiyohi township | 127 | 6 | 32 | 15 | 4 | 8 | 14 | 22 | 26 | |
| Lake Andrew township | 256 | 19 | 39 | 20 | 17 | 6 | 31 | 48 | 76 | |
| Lake Elizabeth township | 24 | 1 | 3 | 2 | 3 | 5 | 4 | - | 6 | |
| Lake Lillian city | 99 | 32 | 24 | 9 | 13 | 6 | 9 | 4 | 2 | |
| Lake Lillian township | 37 | 3 | 11 | 3 | 2 | 2 | 3 | 7 | 6 | |
| Mamre township | 38 | 2 | 10 | - | 4 | - | 2 | 13 | 7 | |
| New London city | 273 | 22 | 51 | 26 | 25 | 31 | 34 | 45 | 39 | |
| New London township | 748 | 32 | 62 | 58 | 16 | 37 | 130 | 147 | 266 | |
| Norway Lake township | 23 | 3 | 2 | 2 | - | 7 | - | 2 | 7 | |
| Pennock city | 131 | 8 | 17 | 5 | 13 | 19 | 34 | 26 | 9 | |
| Prinsburg city | 151 | 20 | 37 | 22 | 14 | 8 | 35 | 8 | 7 | |
| Raymond city | 210 | 18 | 55 | 24 | 18 | 23 | 34 | 23 | 15 | |
| Regal city | 15 | 2 | 4 | - | 2 | 2 | 2 | 3 | - | |
| Roseland township | 85 | 20 | 7 | 6 | 6 | 9 | 20 | 11 | 6 | |
| Roseville township | 52 | 4 | 12 | 9 | 2 | - | 5 | 15 | 5 | |
| St. Johns township | 67 | 5 | 10 | 13 | 2 | 2 | 9 | 5 | 21 | |
| Spicer city | 306 | 15 | 37 | 26 | 15 | 26 | 55 | 41 | 91 | |
| Sunburg city | 41 | 12 | 8 | 5 | 4 | 7 | 4 | 1 | - | |
| Whitefield township | 99 | 6 | 17 | 12 | 10 | 2 | 18 | 16 | 18 | |
| Willmar city | 3 983 | 338 | 654 | 262 | 202 | 388 | 734 | 550 | 855 | |
| Willmar township | 65 | 1 | 9 | 4 | 2 | 3 | 12 | 8 | 26 | |
| Kittson County | 1 110 | 267 | 296 | 112 | 105 | 82 | 152 | 50 | 46 | |
| Arveson township | 10 | 2 | 4 | 3 | 1 | - | - | - | - | |
| Cannon township | 2 | - | 2 | - | - | - | - | - | - | |
| Caribou township | - | - | - | - | - | - | - | - | - | |

Table 27. Selected Monthly Owner Costs: 2000—Con.

[Data based on a sample (except Tables 65-68). For information on confidentiality protection, coverage, sampling error, and nonsampling error, see Appendix G. For location of definitions, see "How to Use This Census Report"]

| State County County Subdivision Place | Specified owner- occupied housing units | Selected monthly owner costs | | | | | | | | |
|--|---|------------------------------|----------------------|----------------------|----------------------|----------------------|----------------------|----------------------|--------------------|-----|
| | | Less than \$200 | \$200 to \$299 | \$300 to \$399 | \$400 to \$499 | \$500 to \$599 | \$600 to \$799 | \$800 to \$999 | \$1,000 or more | |
| Kittson County—Con. | | | | | | | | | | |
| Clow township | 6 | 2 | 2 | - | - | 2 | - | - | - | - |
| Davis township | 10 | 2 | - | 2 | - | 2 | - | - | - | 2 |
| Deerwood township | 14 | 6 | 2 | - | - | - | 4 | - | - | 2 |
| Donaldson city | 14 | 4 | 4 | 2 | - | 4 | - | - | - | - |
| East Kittson UT | - | - | - | - | - | - | - | - | - | - |
| Granville township | 10 | - | 2 | - | 2 | - | 6 | - | - | - |
| Hallock city | 357 | 71 | 99 | 35 | 44 | 28 | 49 | 14 | - | 17 |
| Hallock township | 17 | - | - | 2 | 4 | - | 7 | 1 | - | 3 |
| Halma city | 18 | 4 | 8 | 2 | 2 | - | 2 | - | - | - |
| Hampden township | 6 | 4 | - | - | 2 | - | - | - | - | - |
| Hazelton township | 17 | - | 4 | 5 | 2 | 6 | - | - | - | - |
| Hill township | 2 | - | 2 | - | - | - | - | - | - | - |
| Humboldt city | 17 | 9 | 4 | - | - | 4 | - | - | - | - |
| Jupiter township | 16 | - | 6 | 2 | 2 | - | 4 | - | - | 2 |
| Karlstad city | 177 | 48 | 48 | 21 | 7 | 10 | 29 | 7 | - | 7 |
| Kennedy city | 82 | 27 | 21 | 2 | 6 | 6 | 8 | 10 | - | 2 |
| Lake Bronson city | 80 | 34 | 27 | 6 | 5 | - | 8 | - | - | - |
| Lancaster city | 81 | 31 | 16 | 4 | 9 | 5 | 12 | 4 | - | - |
| McKinley UT | 4 | - | 4 | - | - | - | - | - | - | - |
| North Red River township | - | - | - | - | - | - | - | - | - | - |
| Norway township | 9 | - | 2 | - | 2 | - | - | - | - | 5 |
| Pelan township | 6 | - | - | - | 2 | 2 | - | - | - | 2 |
| Percy township | 8 | 2 | - | 2 | 2 | - | - | - | - | - |
| Poppleton township | 10 | - | 4 | 2 | 2 | 2 | - | - | - | - |
| Richardville township | 6 | - | 2 | - | 2 | - | 2 | - | - | - |
| St. Joseph township | 4 | - | 2 | - | - | - | 2 | - | - | - |
| St. Vincent city | 32 | 8 | 10 | 7 | 2 | 2 | 3 | - | - | - |
| St. Vincent township | 16 | - | 6 | 4 | - | - | - | 6 | - | - |
| Skane township | 8 | - | 2 | 2 | - | 2 | - | 2 | - | - |
| South Red River township | - | - | - | - | - | - | - | - | - | - |
| Spring Brook township | 4 | - | - | 2 | - | - | 2 | - | - | - |
| Svea township | 9 | - | 3 | - | 2 | - | 2 | 2 | - | - |
| Tegner township | 15 | 2 | - | 3 | 2 | - | 4 | 2 | - | 2 |
| Teien township | 23 | 6 | 2 | 4 | 3 | - | 6 | 2 | - | - |
| Thompson township | 20 | 5 | 6 | - | - | 5 | 2 | - | - | 2 |
| Koochiching County | | | | | | | | | | |
| Big Falls city | 54 | 10 | 11 | 3 | 10 | 6 | 8 | 3 | - | 3 |
| East Koochiching UT | 18 | 7 | 11 | - | - | - | - | - | - | - |
| International Falls city | 1 851 | 504 | 399 | 136 | 129 | 101 | 255 | 181 | - | 146 |
| Littlefork city | 155 | 10 | 46 | 19 | 13 | 19 | 12 | 17 | - | 19 |
| Mizpah city | 8 | - | 6 | - | 2 | - | - | - | - | - |
| Nett Lake UT | 13 | 7 | 6 | - | - | - | - | - | - | - |
| Northome city | 40 | 16 | 6 | 4 | 4 | 7 | - | 3 | - | - |
| Northome UT | 28 | 4 | 3 | 1 | 4 | 8 | 4 | 2 | - | 2 |
| Northwest Koochiching UT | 59 | 14 | 9 | 6 | 2 | 6 | 10 | 10 | - | 2 |
| Rainy Lake UT | 896 | 78 | 181 | 59 | 50 | 64 | 159 | 125 | - | 180 |
| Ranier city | 50 | 2 | 8 | 9 | - | 5 | 7 | 13 | - | 6 |
| South Koochiching UT | 23 | 4 | 3 | 6 | 2 | 2 | 2 | 2 | - | 2 |
| Lac qui Parle County | | | | | | | | | | |
| Agassiz township | 6 | 2 | 2 | 2 | - | - | - | - | - | - |
| Arena township | 18 | 4 | 2 | - | 2 | 4 | 2 | 2 | - | 2 |
| Augusta township | 16 | - | 6 | 2 | 2 | 2 | 2 | 2 | - | 2 |
| Baxter township | 25 | 11 | - | 5 | 6 | - | - | 3 | - | - |
| Bellingham city | 72 | 27 | 20 | 7 | 2 | 4 | 6 | 3 | - | 3 |
| Boyd city | 73 | 37 | 19 | 9 | - | 6 | - | 2 | - | - |
| Camp Release township | 46 | - | 8 | 6 | - | 6 | 2 | 5 | - | 19 |
| Cerro Gordo township | 24 | 2 | 4 | 3 | 2 | 7 | 6 | - | - | - |
| Dawson city | 454 | 125 | 93 | 62 | 51 | 29 | 57 | 28 | - | 9 |
| Freeland township | 8 | - | 4 | - | - | - | 2 | - | - | 2 |
| Garfield township | 18 | 2 | 5 | 4 | - | 2 | - | - | - | 5 |
| Hamlin township | 23 | 2 | 9 | - | 2 | 4 | 2 | 2 | - | 2 |
| Hantho township | 13 | 2 | 5 | - | - | - | 4 | - | - | 2 |
| Lac qui Parle township | 18 | 4 | 3 | 5 | 2 | - | 4 | - | - | - |
| Lake Shore township | 28 | 6 | 9 | 4 | 2 | - | 4 | - | - | 3 |
| Louisburg city | 11 | - | - | - | - | - | - | - | - | - |
| Madison city | 547 | 143 | 171 | 60 | 37 | 36 | 46 | 31 | - | 23 |
| Madison township | 35 | 2 | 5 | 5 | 6 | 7 | 8 | - | - | 2 |
| Manfred township | 3 | 2 | - | 1 | - | - | - | - | - | - |
| Marietta city | 64 | 35 | 13 | 6 | 8 | 2 | - | - | - | - |
| Maxwell township | 22 | 6 | - | 2 | 4 | 4 | 4 | - | - | 2 |
| Mehurin township | 3 | - | - | - | 2 | - | 1 | - | - | - |
| Nassau city | 31 | 19 | 8 | 4 | - | - | - | - | - | - |
| Perry township | 19 | 4 | 2 | - | 2 | 1 | 4 | 2 | - | 4 |
| Providence township | 12 | - | - | 3 | 3 | 2 | 2 | - | - | 2 |
| Riverside township | 50 | 9 | 4 | 6 | 11 | - | 12 | 6 | - | 2 |
| Ten Mile Lake township | 20 | 8 | 2 | 2 | 2 | 2 | 2 | 2 | - | - |
| Walter township | 22 | 8 | 2 | 4 | 2 | 6 | - | - | - | - |
| Yellow Bank township | 13 | 2 | - | - | - | 5 | 6 | - | - | - |
| Ortonville city (part) | - | - | - | - | - | - | - | - | - | - |
| Lake County | | | | | | | | | | |
| Beaver Bay city | 32 | 2 | 6 | 6 | 4 | 7 | 4 | 3 | - | - |
| Beaver Bay township | 109 | 21 | 23 | 5 | 7 | 17 | 16 | 8 | - | 12 |
| Crystal Bay township | 81 | 17 | 13 | - | 9 | 10 | 12 | 17 | - | 3 |
| Fall Lake township | 192 | 53 | 39 | 16 | 23 | 12 | 16 | 3 | - | 30 |
| Lake No. 1 UT | 43 | 15 | 11 | - | 12 | 3 | - | - | - | 2 |
| Lake No. 2 UT | 327 | 57 | 48 | 42 | 18 | 11 | 63 | 45 | - | 43 |
| Silver Bay city | 729 | 178 | 130 | 75 | 72 | 104 | 107 | 40 | - | 23 |
| Silver Creek township | 161 | 16 | 35 | 5 | 14 | 14 | 23 | 21 | - | 33 |
| Stony River township | 39 | 2 | 16 | 4 | 2 | 6 | 2 | 2 | - | 5 |
| Two Harbors city | 1 001 | 122 | 203 | 120 | 73 | 65 | 184 | 115 | - | 119 |
| Lake of the Woods County | | | | | | | | | | |
| Angle township | 698 | 115 | 155 | 65 | 41 | 49 | 83 | 87 | - | 103 |
| Baudette city | 254 | 43 | 45 | 22 | 33 | 19 | 40 | 25 | - | 9 |
| Baudette township | 66 | 6 | 8 | 15 | - | - | 5 | - | - | 27 |

Table 27. Selected Monthly Owner Costs: 2000—Con.

[Data based on a sample (except Tables 65-68). For information on confidentiality protection, coverage, sampling error, and nonsampling error, see Appendix G. For location of definitions, see "How to Use This Census Report"]

| State County County Subdivision Place | Specified owner- occupied housing units | Selected monthly owner costs | | | | | | | | |
|--|---|------------------------------|----------------------|----------------------|----------------------|----------------------|----------------------|----------------------|--------------------|-------|
| | | Less than \$200 | \$200 to \$299 | \$300 to \$399 | \$400 to \$499 | \$500 to \$599 | \$600 to \$799 | \$800 to \$999 | \$1,000 or more | |
| Lake of the Woods County—Con. | | | | | | | | | | |
| Boone township | - | - | - | - | - | - | - | - | - | - |
| Chilgren township | 8 | 8 | - | - | - | - | - | - | - | - |
| Forest Area township | - | - | - | - | - | - | - | - | - | - |
| Gudrid township | 48 | 2 | 16 | 9 | - | 8 | 7 | 2 | 4 | - |
| Kiel township | - | - | - | - | - | - | - | - | - | - |
| Lakewood township | 15 | - | - | - | - | - | 7 | 8 | - | - |
| McDougald township | 8 | - | 2 | - | - | 6 | - | - | - | - |
| Myhre township | 13 | - | - | - | - | 4 | - | 9 | - | - |
| Potamo township | - | - | - | - | - | - | - | - | - | - |
| Prosper township | 36 | 7 | 22 | - | - | - | - | 7 | - | - |
| Rapid River township | - | - | - | - | - | - | - | - | - | - |
| Roosevelt city (part) | - | - | - | - | - | - | - | - | - | - |
| Rulien township | - | - | - | - | - | - | - | - | - | - |
| Spooner township | 30 | 2 | 13 | - | - | - | 1 | - | 14 | - |
| Swiftwater township | - | - | - | - | - | - | - | - | - | - |
| Township 157-30 | - | - | - | - | - | - | - | - | - | - |
| Township 158-30 | - | - | - | - | - | - | - | - | - | - |
| Victory township | - | - | - | - | - | - | - | - | - | - |
| Wabanica township | 69 | 15 | 8 | 13 | 6 | 7 | 5 | 10 | 5 | - |
| Walhalla township | - | - | - | - | - | - | - | - | - | - |
| Wheeler township | 49 | 7 | 12 | - | - | 5 | 14 | - | 11 | - |
| Williams city | 58 | 18 | 22 | 6 | 2 | - | 4 | 5 | 1 | - |
| Zippel township | 35 | 7 | 7 | - | - | - | - | 21 | - | - |
| Le Sueur County | | | | | | | | | | |
| Cleveland city | 187 | 9 | 42 | 5 | 5 | 30 | 52 | 32 | 12 | 1 525 |
| Cleveland township | 132 | 11 | 10 | 7 | 7 | 13 | 8 | 23 | 53 | 12 |
| Cordova township | 92 | 16 | 8 | 4 | 8 | 2 | 6 | 24 | 24 | 24 |
| Derrynane township | 64 | - | 18 | 12 | - | 2 | 3 | 15 | 14 | 14 |
| Elysian city (part) | 130 | 8 | 12 | 14 | 15 | 19 | 10 | 23 | 29 | 29 |
| Elysian township | 231 | 31 | 11 | 22 | 11 | 6 | 43 | 47 | 60 | 60 |
| Heidelberg city | 20 | 4 | 4 | - | - | 2 | 4 | 4 | 2 | 2 |
| Kasota city | 188 | 33 | 15 | 5 | 26 | 29 | 28 | 24 | 28 | 28 |
| Kasota township | 385 | 23 | 45 | 29 | 26 | 16 | 45 | 65 | 136 | 136 |
| Kilkenny city | 51 | 10 | 8 | 3 | 5 | 10 | 6 | 7 | 2 | 2 |
| Kilkenny township | 64 | 4 | 8 | 6 | 4 | 2 | 6 | 10 | 24 | 24 |
| Lanesburgh township | 383 | 6 | 30 | 12 | 10 | 17 | 29 | 68 | 211 | 211 |
| Le Center city | 538 | 64 | 100 | 27 | 16 | 53 | 113 | 86 | 79 | 79 |
| Le Sueur city (part) | 986 | 111 | 205 | 88 | 45 | 71 | 134 | 121 | 211 | 211 |
| Lexington township | 121 | 8 | 19 | 5 | 8 | 5 | 16 | 16 | 44 | 44 |
| Mankato city (part) | - | - | - | - | - | - | - | - | - | - |
| Montgomery city | 784 | 87 | 154 | 47 | 58 | 67 | 155 | 87 | 129 | 129 |
| Montgomery township | 104 | 4 | 13 | 14 | 2 | 6 | 16 | 19 | 30 | 30 |
| New Prague city (part) | 440 | 13 | 87 | 67 | - | 23 | 55 | 69 | 126 | 126 |
| Ottawa township | 62 | 4 | 10 | 5 | - | 4 | 8 | 19 | 12 | 12 |
| Sharon township | 104 | - | 11 | 8 | 4 | 6 | 19 | 23 | 33 | 33 |
| Tyrone township | 81 | 5 | 11 | 4 | 10 | 3 | 8 | 18 | 22 | 22 |
| Washington township | 258 | 6 | 8 | 27 | 12 | 11 | 35 | 30 | 129 | 129 |
| Waterville city | 490 | 47 | 96 | 45 | 19 | 39 | 99 | 78 | 67 | 67 |
| Waterville township | 169 | 6 | 25 | 25 | 8 | 5 | 34 | 18 | 48 | 48 |
| Lincoln County | | | | | | | | | | |
| Alta Vista township | 20 | 2 | 3 | 6 | - | 2 | 2 | 2 | 3 | 3 |
| Arco city | 33 | 12 | 2 | 6 | - | 8 | 5 | - | - | - |
| Ash Lake township | 12 | - | 2 | - | - | 2 | - | 8 | - | - |
| Diamond Lake township | 34 | 4 | 8 | 4 | 4 | 2 | 4 | 4 | 4 | 4 |
| Drammen township | 8 | 2 | - | 2 | 2 | 2 | - | - | - | - |
| Hansonville township | 14 | 4 | 6 | - | 2 | - | 2 | - | - | - |
| Hendricks city | 227 | 59 | 73 | 24 | 19 | 17 | 21 | 8 | 6 | 6 |
| Hendricks township | 28 | 4 | 10 | - | 2 | 2 | 2 | 6 | 2 | 2 |
| Hope township | 32 | 2 | 3 | 4 | 2 | 7 | 4 | 2 | 8 | 8 |
| Ivanhoe city | 197 | 55 | 61 | 14 | 15 | 24 | 22 | 2 | 4 | 4 |
| Lake Benton city | 234 | 73 | 48 | 17 | 25 | 13 | 32 | 18 | 8 | 8 |
| Lake Benton township | 35 | - | 10 | 4 | 2 | 4 | 2 | 7 | 6 | 6 |
| Lake Stay township | 14 | 2 | 2 | - | 1 | 2 | 3 | 2 | 2 | 2 |
| Limestone township | 8 | - | 4 | 2 | - | 2 | - | - | - | - |
| Marble township | 14 | - | 3 | 6 | - | 3 | 2 | - | - | - |
| Marshfield township | 19 | - | 2 | 4 | - | - | - | 4 | 9 | 9 |
| Royal township | 26 | 6 | - | 6 | 3 | 2 | 7 | - | 2 | 2 |
| Shaokatan township | 13 | - | - | 2 | - | - | 7 | 2 | 2 | 2 |
| Tyler city | 376 | 83 | 85 | 45 | 45 | 25 | 68 | 14 | 11 | 11 |
| Verdi township | 27 | 4 | 8 | 2 | 2 | 6 | 2 | 3 | - | - |
| Lyon County | | | | | | | | | | |
| Amiret township | 31 | 8 | 7 | 4 | 4 | 2 | 4 | - | 2 | 2 |
| Balaton city | 203 | 8 | 57 | 30 | 33 | 23 | 25 | 13 | 14 | 14 |
| Clifton township | 40 | 8 | 2 | 2 | 2 | 7 | 12 | 3 | 4 | 4 |
| Coon Creek township | 23 | 5 | 4 | 1 | - | 2 | - | 5 | 6 | 6 |
| Cottonwood city | 294 | 19 | 69 | 30 | 22 | 22 | 66 | 34 | 32 | 32 |
| Custer township | 22 | - | 2 | 8 | 2 | - | 4 | 4 | 2 | 2 |
| Eidsvold township | 37 | 4 | 5 | 4 | - | - | 17 | 3 | 4 | 4 |
| Fairview township | 113 | 18 | 20 | 11 | 5 | 9 | 20 | 6 | 24 | 24 |
| Florence city | 14 | 6 | 4 | - | - | 2 | - | 2 | - | - |
| Garvin city | 47 | 20 | 6 | 8 | 5 | 6 | 2 | - | - | - |
| Ghent city | 90 | 6 | 15 | 4 | 1 | 13 | 31 | 11 | 9 | 9 |
| Grandview township | 32 | 3 | 8 | 2 | 2 | 1 | 6 | 4 | 6 | 6 |
| Island Lake township | 18 | - | 11 | 3 | - | - | 1 | 1 | 2 | 2 |
| Lake Marshall township | 119 | 2 | 14 | 11 | 11 | 4 | 6 | 26 | 45 | 45 |
| Lucas township | 36 | - | 4 | 4 | - | - | 9 | 12 | 7 | 7 |
| Lynd city | 77 | 8 | 16 | - | 2 | 6 | 31 | 10 | 4 | 4 |
| Lynd township | 82 | 4 | 6 | 9 | 7 | 3 | 21 | 4 | 28 | 28 |
| Lyons township | 20 | 2 | - | 4 | - | 2 | 6 | 4 | 2 | 2 |
| Marshall city | 2 548 | 182 | 414 | 181 | 110 | 150 | 464 | 404 | 643 | 643 |
| Minneota city | 419 | 64 | 103 | 57 | 26 | 36 | 62 | 29 | 42 | 42 |
| Monroe township | 32 | 2 | 6 | 2 | 2 | - | 5 | 6 | 9 | 9 |
| Nordland township | 21 | - | 2 | 2 | 3 | - | 5 | 4 | 5 | 5 |
| Rock Lake township | 43 | - | 7 | 11 | 4 | 4 | 4 | 2 | 11 | 11 |
| Russell city | 116 | 15 | 35 | 10 | 6 | 21 | 16 | 9 | 4 | 4 |

Table 27. Selected Monthly Owner Costs: 2000—Con.

[Data based on a sample (except Tables 65-68). For information on confidentiality protection, coverage, sampling error, and nonsampling error, see Appendix G. For location of definitions, see "How to Use This Census Report"]

| State County County Subdivision Place | Specified owner- occupied housing units | Selected monthly owner costs | | | | | | | |
|--|---|------------------------------|----------------------|----------------------|----------------------|----------------------|----------------------|----------------------|--------------------|
| | | Less than \$200 | \$200 to \$299 | \$300 to \$399 | \$400 to \$499 | \$500 to \$599 | \$600 to \$799 | \$800 to \$999 | \$1,000 or more |
| Lyon County—Con. | | | | | | | | | |
| Shelburne township | 15 | 2 | 2 | - | 2 | - | 5 | 2 | 2 |
| Sodus township | 40 | 4 | 6 | 6 | - | - | 6 | 12 | 6 |
| Stanley township | 28 | 3 | 1 | - | - | 4 | 9 | 2 | 9 |
| Taunton city | 49 | 10 | 17 | 8 | 2 | - | 5 | - | 3 |
| Tracy city | 662 | 85 | 212 | 65 | 66 | 72 | 79 | 46 | 37 |
| Vallers township | 23 | 2 | 4 | 2 | 4 | 2 | 6 | - | 3 |
| Westerheim township | 16 | 2 | - | 6 | 4 | 2 | 2 | - | - |
| McLeod County | 7 768 | 284 | 1 251 | 593 | 413 | 374 | 1 223 | 1 322 | 2 308 |
| Acoma township | 224 | 2 | 17 | 16 | 4 | 9 | 22 | 17 | 137 |
| Bergen township | 105 | 3 | 15 | 9 | - | 4 | 23 | 16 | 35 |
| Biscay city | 33 | 7 | 5 | 2 | 2 | 3 | 3 | 7 | 4 |
| Brownston city | 249 | 17 | 46 | 17 | 21 | 33 | 60 | 36 | 19 |
| Collins township | 99 | 11 | 19 | - | 3 | 4 | 14 | 16 | 32 |
| Glencoe city | 1 363 | 76 | 246 | 108 | 106 | 100 | 209 | 220 | 298 |
| Glencoe township | 82 | 9 | 4 | 4 | 3 | 7 | 10 | 23 | 22 |
| Hale township | 148 | 8 | 21 | 11 | 6 | 6 | 16 | 29 | 51 |
| Hassan Valley township | 149 | 4 | 26 | 18 | 2 | 6 | 8 | 14 | 71 |
| Helen township | 133 | 3 | 19 | 14 | - | 6 | 19 | 19 | 53 |
| Hutchinson city | 3 054 | 51 | 509 | 210 | 153 | 81 | 499 | 505 | 1 046 |
| Hutchinson township | 239 | 5 | 23 | 17 | - | 8 | 32 | 49 | 105 |
| Lester Prairie city | 365 | 14 | 61 | 41 | 24 | 14 | 86 | 69 | 56 |
| Lynn township | 90 | 2 | 9 | 7 | 2 | 10 | 6 | 15 | 39 |
| Penn township | 9 | - | - | - | 2 | - | 5 | 2 | - |
| Plato city | 119 | 8 | 20 | 16 | 5 | 6 | 28 | 18 | 18 |
| Rich Valley township | 96 | 4 | 18 | 12 | 2 | 7 | 13 | 22 | 18 |
| Round Grove township | 22 | 2 | 4 | - | - | 2 | 3 | 2 | 9 |
| Silver Lake city | 222 | 18 | 58 | 23 | 12 | 16 | 39 | 26 | 30 |
| Stewart city | 177 | 18 | 32 | 17 | 23 | 12 | 29 | 27 | 19 |
| Sumter township | 94 | 2 | 15 | 4 | 7 | 4 | 5 | 17 | 40 |
| Winsted city | 525 | 16 | 61 | 41 | 28 | 27 | 79 | 141 | 132 |
| Winsted township | 171 | 4 | 23 | 6 | 8 | 9 | 15 | 32 | 74 |
| Mahnomen County | 827 | 169 | 211 | 115 | 86 | 69 | 118 | 32 | 27 |
| Beaulieu township | 13 | 2 | - | 6 | 5 | - | - | - | - |
| Bejou city | 21 | 5 | - | 7 | 6 | - | 3 | - | - |
| Bejou township | 6 | - | - | 4 | 2 | - | - | - | - |
| Chief township | 6 | - | - | 2 | 3 | 1 | - | - | - |
| Clover township | 23 | 10 | 3 | 2 | - | 5 | 3 | - | - |
| Gregory township | - | - | - | - | - | - | - | - | - |
| Heier township | 6 | - | 2 | 2 | - | - | 2 | - | - |
| Island Lake township | 31 | 8 | 5 | 3 | 5 | 4 | 3 | - | 3 |
| La Garde township | 13 | 3 | 6 | - | - | 2 | 2 | - | - |
| Lake Grove township | 4 | - | - | - | - | 2 | - | - | - |
| Little Elbow township | 51 | 12 | 11 | 12 | - | - | 14 | - | 2 |
| Mahnomen city | 339 | 76 | 99 | 40 | 32 | 35 | 33 | 15 | 9 |
| Marsh Creek township | 4 | - | - | - | - | - | 3 | 1 | - |
| Oakland township | 21 | - | 2 | 3 | 2 | 8 | 4 | - | 2 |
| Pembina township | 76 | 11 | 19 | 7 | 4 | 6 | 16 | 6 | 7 |
| Popple Grove township | 8 | - | - | 1 | 5 | - | 2 | - | - |
| Rosedale township | 9 | 4 | - | - | - | - | 2 | 3 | - |
| Twin Lakes township | 92 | 26 | 31 | 17 | 6 | 3 | 7 | - | 2 |
| Naytahwaush CDP | 54 | 24 | 13 | 11 | 3 | - | 3 | - | - |
| Waubun city | 104 | 12 | 33 | 9 | 16 | 3 | 22 | 7 | 2 |
| Marshall County | 1 854 | 265 | 438 | 238 | 172 | 184 | 293 | 139 | 125 |
| Agder township | 5 | - | 5 | - | - | - | - | - | - |
| Alma township | 9 | 2 | 2 | 2 | 1 | - | - | - | 2 |
| Alvarado city | 83 | 8 | 19 | 8 | 14 | - | 15 | 11 | 8 |
| Argyle city | 201 | 22 | 55 | 23 | 22 | 29 | 26 | 9 | 15 |
| Augsburg township | 18 | 3 | 3 | 6 | - | 2 | 2 | - | 2 |
| Big Woods township | 15 | 2 | 5 | 2 | - | 2 | 2 | - | 2 |
| Bloomer township | 26 | 2 | 4 | 6 | 2 | 2 | 5 | 2 | 3 |
| Boxville township | 10 | - | 4 | 2 | 2 | - | 2 | - | - |
| Cedar township | 4 | - | 2 | - | - | 2 | - | - | - |
| Como township | 4 | 2 | - | 2 | - | - | - | - | - |
| Comstock township | 17 | - | 4 | 6 | - | - | 3 | 2 | 2 |
| Donnelly township | - | - | - | - | - | - | - | - | - |
| Eagle Point township | 2 | - | - | 2 | - | - | - | - | - |
| East Park township | 4 | - | 2 | - | - | - | 2 | - | - |
| East Valley township | - | - | - | - | - | - | - | - | - |
| Eckvoll township | 4 | - | 2 | - | - | - | 2 | - | - |
| Espelie township | 2 | - | - | - | - | - | 2 | - | - |
| Excel township | 20 | 2 | - | 4 | - | 2 | 4 | 3 | 5 |
| Foldahl township | 10 | - | 2 | - | 2 | - | - | 2 | 4 |
| Fork township | - | - | - | - | - | - | - | - | - |
| Grand Plain township | 7 | - | 5 | - | - | - | - | - | 2 |
| Grygla city | 52 | 2 | 14 | 8 | 10 | 7 | 4 | 5 | 2 |
| Holt city | 18 | 8 | 6 | 2 | - | - | 2 | - | - |
| Holt township | 2 | 2 | - | - | - | - | - | - | - |
| Huntly township | 4 | - | 2 | - | - | - | - | - | 2 |
| Lincoln township | 18 | 7 | - | - | - | - | 9 | 2 | - |
| Linsell township | 2 | - | - | - | - | 2 | - | - | - |
| McCrea township | 63 | 8 | 14 | 4 | - | 5 | 10 | 11 | 11 |
| Marsh Grove township | 8 | 2 | 2 | - | - | - | 4 | - | - |
| Middle River city | 77 | 14 | 19 | 13 | 9 | 6 | 6 | 5 | 5 |
| Middle River township | 24 | - | 2 | 6 | 4 | 6 | 6 | - | - |
| Moose River township | 4 | - | 2 | - | 2 | - | - | - | - |
| Moylan township | 4 | - | 2 | - | 2 | - | - | - | - |
| Mud Lake UT | - | - | - | - | - | - | - | - | - |
| Nelson Park township | 20 | 2 | 6 | - | 2 | 2 | 3 | 5 | - |
| Newfolden city | 96 | 16 | 32 | 20 | 7 | 8 | 4 | 5 | 4 |
| New Folden township | 14 | - | - | - | - | 2 | 8 | - | - |
| New Maine township | 10 | - | - | - | 4 | 2 | 2 | - | 2 |
| New Solum township | 19 | 2 | 4 | 2 | - | 4 | 3 | 4 | - |
| Oak Park township | 27 | - | 8 | 4 | - | 6 | 7 | - | 2 |
| Oslo city | 110 | 16 | 22 | 10 | 12 | 8 | 31 | 5 | 6 |
| Parker township | 10 | 2 | - | 2 | - | - | 4 | 2 | - |

Table 27. Selected Monthly Owner Costs: 2000—Con.

[Data based on a sample (except Tables 65-68). For information on confidentiality protection, coverage, sampling error, and nonsampling error, see Appendix G. For location of definitions, see "How to Use This Census Report"]

| State County County Subdivision Place | Specified owner- occupied housing units | Selected monthly owner costs | | | | | | | | \$1,000 or more |
|--|---|------------------------------|----------------------|----------------------|----------------------|----------------------|----------------------|----------------------|-----|--------------------|
| | | Less than \$200 | \$200 to \$299 | \$300 to \$399 | \$400 to \$499 | \$500 to \$599 | \$600 to \$799 | \$800 to \$999 | | |
| Marshall County—Con. | | | | | | | | | | |
| Rollis township | 6 | - | - | 2 | - | - | - | - | 4 | - |
| Sinnott township | 5 | 3 | 2 | - | - | - | - | - | - | - |
| Spruce Valley township | 22 | 9 | 4 | 5 | - | 2 | - | 2 | - | - |
| Stephen city | 213 | 26 | 44 | 33 | 23 | 27 | 39 | 17 | 4 | - |
| Strandquist city | 25 | 11 | 12 | - | 2 | - | - | - | - | - |
| Tamarac township | 15 | - | 2 | 2 | - | 2 | 9 | - | - | - |
| Thief Lake township | - | - | - | - | - | - | - | - | - | - |
| Valley township | 15 | 4 | - | 4 | 2 | 3 | 2 | - | - | - |
| Vega township | 27 | 2 | 2 | 11 | 2 | - | 4 | 2 | 4 | - |
| Veldt township | 11 | 2 | 2 | - | 2 | 3 | 2 | - | - | - |
| Viking city | 22 | 6 | 4 | 2 | 4 | - | 4 | 2 | - | - |
| Viking township | 10 | - | 2 | 2 | 2 | 2 | - | - | - | 2 |
| Wanger township | 6 | - | 2 | 4 | - | - | - | - | - | - |
| Warren city | 406 | 68 | 96 | 35 | 34 | 44 | 68 | 31 | 30 | - |
| Warrenton township | 18 | 2 | 4 | - | 4 | 2 | - | - | - | 6 |
| West Valley township | 11 | 2 | 9 | - | - | - | - | - | - | - |
| Whiteford township | 2 | - | 2 | - | - | - | - | - | - | - |
| Wright township | 17 | 6 | 2 | 4 | 2 | - | 3 | - | - | - |
| Martin County | 5 608 | 938 | 1 096 | 545 | 508 | 525 | 916 | 478 | 602 | - |
| Cedar township | 32 | 2 | 4 | 5 | 4 | 3 | 5 | 2 | 7 | - |
| Center Creek township | 49 | 13 | 4 | 6 | 8 | 6 | 2 | 6 | 4 | - |
| Ceylon city | 138 | 31 | 36 | 23 | 14 | 14 | 12 | 3 | 5 | - |
| Dunnell city | 77 | 26 | 15 | 15 | 4 | 6 | 9 | 2 | - | - |
| East Chain township | 57 | 13 | 12 | 6 | 6 | 7 | 6 | 2 | 5 | - |
| Elm Creek township | 21 | - | 6 | 4 | 2 | 4 | 4 | 5 | - | - |
| Fairmont city | 3 055 | 436 | 561 | 271 | 244 | 298 | 566 | 313 | 366 | - |
| Fairmont township | 68 | 2 | 4 | 6 | 2 | 4 | 17 | 10 | 23 | - |
| Fox Lake township | 33 | 12 | 3 | 4 | - | - | 6 | 4 | 4 | - |
| Fraser township | 49 | 4 | 9 | 4 | 3 | 4 | 4 | 10 | 11 | - |
| Galena township | 44 | 6 | 9 | 2 | 3 | 8 | 6 | 7 | 3 | - |
| Granada city | 104 | 31 | 12 | 22 | 11 | 11 | 11 | 2 | 4 | - |
| Jay township | 45 | 6 | 11 | 2 | 5 | 4 | 8 | - | 9 | - |
| Lake Belt township | 48 | - | 12 | 2 | 4 | 6 | 20 | 2 | 2 | - |
| Lake Fremont township | 23 | 4 | 5 | - | 7 | 5 | 2 | - | - | - |
| Manyaska township | 71 | 10 | 10 | 6 | - | 10 | 18 | 5 | 12 | - |
| Nashville township | 43 | 2 | 6 | 4 | 6 | 5 | 7 | 7 | 6 | - |
| Northrop city | 84 | 16 | 13 | 10 | 11 | 17 | 6 | 5 | 6 | - |
| Ormsby city (part) | 21 | 3 | 7 | 5 | 1 | 2 | 2 | 1 | - | - |
| Pleasant Prairie township | 31 | 6 | 12 | 2 | 2 | - | 2 | 5 | 2 | - |
| Rolling Green township | 62 | 9 | 11 | 4 | 9 | 7 | 8 | 8 | 6 | - |
| Rutland township | 83 | 6 | 16 | 8 | 8 | 2 | 19 | 11 | 13 | - |
| Sherburn city | 336 | 73 | 93 | 31 | 40 | 27 | 48 | 9 | 15 | - |
| Silver Lake township | 92 | 11 | 18 | 6 | 8 | 7 | 7 | 5 | 35 | - |
| Tenhassen township | 33 | 2 | 8 | 10 | 3 | 2 | 2 | 4 | 2 | - |
| Trimont city | 239 | 70 | 57 | 35 | 15 | 16 | 20 | 15 | 11 | - |
| Truman city | 341 | 62 | 78 | 35 | 49 | 35 | 55 | 16 | 11 | - |
| Waverly township | 33 | 2 | 6 | - | 4 | 6 | 4 | 2 | 9 | - |
| Welcome city | 234 | 76 | 46 | 8 | 29 | 16 | 36 | 9 | 14 | - |
| Westford township | 62 | 4 | 12 | 9 | 6 | 2 | 4 | 8 | 17 | - |
| Meeker County | 4 775 | 479 | 791 | 350 | 339 | 373 | 817 | 669 | 957 | - |
| Acton township | 87 | 15 | 7 | 13 | 10 | 13 | 9 | 15 | 5 | - |
| Cedar Mills city | 22 | 4 | 4 | - | 2 | 2 | 6 | 4 | - | - |
| Cedar Mills township | 56 | - | 7 | - | 4 | 4 | 24 | 6 | 11 | - |
| Collinwood township | 209 | 9 | 27 | 15 | 15 | 10 | 31 | 22 | 80 | - |
| Cosmos city | 175 | 28 | 49 | 2 | 19 | 27 | 33 | 10 | 7 | - |
| Cosmos township | 36 | 7 | 6 | - | 4 | 2 | 2 | 10 | 5 | - |
| Danielson township | 31 | - | 10 | 5 | - | - | 5 | 4 | 7 | - |
| Darwin city | 55 | 11 | 9 | 2 | 7 | 2 | 18 | 2 | 4 | - |
| Darwin township | 139 | 9 | 29 | 18 | 6 | 10 | 25 | 8 | 34 | - |
| Dassel city | 306 | 19 | 48 | 22 | 27 | 11 | 63 | 45 | 71 | - |
| Dassel township | 265 | 13 | 29 | 17 | 10 | 15 | 22 | 46 | 113 | - |
| Eden Valley city (part) | 130 | 25 | 26 | 7 | 7 | 10 | 20 | 23 | 12 | - |
| Ellsworth township | 193 | 4 | 28 | 16 | 13 | 8 | 15 | 34 | 75 | - |
| Forest City township | 82 | 5 | 9 | 16 | 8 | 5 | 18 | 4 | 17 | - |
| Forest Prairie township | 153 | 12 | 26 | 18 | - | 8 | 31 | 37 | 21 | - |
| Greenleaf township | 178 | 17 | 20 | 13 | 18 | 15 | 22 | 16 | 57 | - |
| Grove City city | 147 | 20 | 56 | 4 | 19 | 8 | 25 | 7 | 8 | - |
| Harvey township | 62 | 4 | 7 | 9 | 5 | 13 | 8 | 10 | 6 | - |
| Kingston city | 32 | 4 | - | 6 | 9 | 5 | 6 | 2 | - | - |
| Kingston township | 170 | 14 | 20 | 18 | - | 18 | 28 | 20 | 52 | - |
| Litchfield city | 1 664 | 193 | 294 | 102 | 106 | 143 | 280 | 260 | 286 | - |
| Litchfield township | 169 | 8 | 16 | 12 | 5 | 9 | 45 | 31 | 43 | - |
| Manannah township | 77 | 7 | 16 | - | 4 | 10 | 13 | 13 | 14 | - |
| Swede Grove township | 56 | 2 | 2 | 5 | 15 | 1 | 17 | 7 | 7 | - |
| Union Grove township | 87 | 11 | 7 | 13 | 12 | 1 | 23 | 11 | 9 | - |
| Watkins city | 194 | 38 | 39 | 17 | 14 | 23 | 28 | 22 | 13 | - |
| Mille Lacs County | 3 791 | 280 | 681 | 339 | 216 | 267 | 705 | 565 | 738 | - |
| Bock city | 29 | 8 | 5 | - | 2 | 4 | 4 | 2 | 4 | - |
| Bogus Brook township | 97 | 7 | 15 | 7 | - | 2 | 20 | 22 | 24 | - |
| Borgholm township | 121 | 6 | 10 | 9 | 10 | - | 24 | 33 | 29 | - |
| Bradbury township | 4 | - | - | - | - | 2 | 2 | - | - | - |
| Dailey township | 6 | 2 | - | - | - | 2 | - | 2 | - | - |
| East Side township | 194 | 10 | 45 | 33 | 10 | 11 | 37 | 20 | 28 | - |
| Foreston city | 76 | - | 13 | 4 | 4 | 16 | 16 | 10 | 13 | - |
| Greenbush township | 123 | 9 | 19 | 7 | 2 | 1 | 31 | 23 | 31 | - |
| Hayland township | 28 | 2 | 3 | - | - | 4 | 8 | 2 | 9 | - |
| Isle city | 187 | 18 | 43 | 18 | 24 | 15 | 34 | 17 | 18 | - |
| Isle Harbor township | 84 | 4 | 21 | 12 | 8 | 8 | 11 | 8 | 12 | - |
| Kathio township | 235 | 37 | 56 | 27 | 18 | 22 | 40 | 20 | 15 | - |
| Vineland CDP | 76 | 19 | 24 | 11 | 6 | 4 | 10 | 2 | - | - |
| Lewis township | 2 | - | - | - | - | - | 2 | - | - | - |
| Milaca city | 561 | 48 | 130 | 40 | 41 | 47 | 118 | 70 | 67 | - |
| Milaca township | 135 | 4 | 25 | 17 | 8 | 11 | 20 | 22 | 28 | - |
| Milo township | 88 | 5 | 14 | 11 | - | 11 | 8 | 15 | 24 | - |
| Mudgett township | 2 | - | - | - | - | - | - | - | 2 | - |

Table 27. Selected Monthly Owner Costs: 2000—Con.

[Data based on a sample (except Tables 65-68). For information on confidentiality protection, coverage, sampling error, and nonsampling error, see Appendix G. For location of definitions, see "How to Use This Census Report"]

| State County County Subdivision Place | Specified owner- occupied housing units | Selected monthly owner costs | | | | | | | | |
|--|---|------------------------------|----------------------|----------------------|----------------------|----------------------|----------------------|----------------------|--------------------|--|
| | | Less than \$200 | \$200 to \$299 | \$300 to \$399 | \$400 to \$499 | \$500 to \$599 | \$600 to \$799 | \$800 to \$999 | \$1,000 or more | |
| Mille Lacs County—Con. | | | | | | | | | | |
| Onamia city | 137 | 21 | 37 | 10 | 10 | 18 | 25 | 12 | 4 | |
| Onamia township | 51 | 10 | 10 | 5 | 2 | 2 | 6 | 8 | 8 | |
| Page township | 24 | - | - | - | - | 2 | 3 | 7 | 12 | |
| Pease city | 49 | 4 | 7 | 8 | 8 | 2 | 11 | 9 | - | |
| Princeton city (part) | 878 | 33 | 122 | 73 | 29 | 55 | 202 | 143 | 221 | |
| Princeton township | 408 | 11 | 56 | 16 | 7 | 13 | 68 | 94 | 143 | |
| South Harbor township | 185 | 25 | 36 | 32 | 17 | 9 | 7 | 17 | 42 | |
| Wahkon city | 87 | 16 | 14 | 10 | 16 | 10 | 8 | 9 | 4 | |
| Morrison County | | | | | | | | | | |
| Agram township | 5 559 | 613 | 1 179 | 599 | 371 | 438 | 1 070 | 576 | 713 | |
| Belle Prairie township | 96 | 5 | 15 | 10 | 4 | - | 21 | 17 | 24 | |
| Belle Prairie township | 363 | 50 | 69 | 30 | 18 | 19 | 58 | 55 | 64 | |
| Bellevue township | 139 | 8 | 26 | 14 | 6 | - | 13 | 28 | 44 | |
| Bowlus city | 80 | 18 | 14 | 9 | 6 | 7 | 15 | 3 | 8 | |
| Buckman city | 60 | 8 | 19 | 2 | 2 | 4 | 8 | 9 | 8 | |
| Buckman township | 71 | 5 | 16 | - | 5 | - | 11 | 8 | 26 | |
| Buh township | 53 | 4 | 10 | 6 | 3 | - | 19 | 4 | 7 | |
| Culdrum township | 34 | 7 | 4 | 4 | 4 | 3 | 6 | 5 | 1 | |
| Cushing township | 70 | 12 | 8 | 9 | 11 | 9 | 19 | - | 2 | |
| Darling township | 53 | 5 | 3 | 6 | 6 | 9 | 8 | 10 | 6 | |
| Elmdale city | 18 | 4 | - | - | - | 5 | 4 | 5 | - | |
| Elmdale township | 58 | 8 | 12 | 5 | 5 | - | 17 | 6 | 5 | |
| Flensburg city | 49 | 18 | 8 | 4 | 8 | 5 | 2 | 2 | 2 | |
| Genola city | 21 | 5 | 6 | 5 | 2 | 1 | 2 | - | - | |
| Granite township | 35 | 3 | 7 | - | - | - | 12 | 13 | - | |
| Green Prairie township | 130 | 6 | 11 | 13 | 6 | 20 | 31 | 17 | 26 | |
| Harding city | 17 | 5 | 5 | - | - | - | 4 | 3 | - | |
| Hillman city | 5 | - | - | 2 | - | - | - | 3 | - | |
| Hillman township | 5 | 1 | - | 2 | - | - | - | - | 2 | |
| Lakin township | 4 | - | 2 | - | 2 | - | - | - | - | |
| Lastrup city | 47 | 21 | 8 | 4 | 2 | 8 | - | 2 | 2 | |
| Leigh township | 3 | - | - | - | - | - | - | 3 | - | |
| Little Falls city | 1 810 | 180 | 417 | 243 | 130 | 158 | 450 | 120 | 112 | |
| Little Falls township | 341 | 6 | 46 | 21 | 14 | 17 | 58 | 68 | 111 | |
| Morrill township | 39 | - | 9 | 2 | 5 | 5 | - | 10 | 8 | |
| Motley city (part) | 119 | 20 | 31 | 6 | 9 | 15 | 11 | 15 | 12 | |
| Motley township | 21 | - | 4 | 2 | 2 | 2 | 2 | 3 | 6 | |
| Mount Morris township | - | - | - | - | - | - | - | - | - | |
| Parker township | 23 | 2 | 8 | - | - | - | 8 | 1 | 4 | |
| Pierz city | 316 | 2 | 112 | 53 | 24 | 22 | 48 | 29 | 26 | |
| Pierz township | 55 | 5 | 11 | 11 | 4 | 4 | 4 | - | 16 | |
| Pike Creek township | 112 | 23 | 25 | 9 | 1 | 7 | 16 | 7 | 24 | |
| Platte township | 16 | 4 | 4 | 3 | - | - | 1 | 8 | 4 | |
| Pulaski township | 48 | 6 | 10 | 4 | - | - | 13 | 8 | 7 | |
| Rail Prairie township | 23 | - | 4 | 6 | 4 | - | 3 | 2 | 4 | |
| Randall city | 143 | 26 | 33 | 17 | 10 | 17 | 22 | 8 | 10 | |
| Richardson township | 87 | 9 | 22 | 15 | 9 | 9 | 8 | 3 | 12 | |
| Ripley township | 61 | 8 | 10 | - | 4 | 7 | 20 | 5 | 7 | |
| Rosing township | 34 | 6 | 8 | - | 3 | - | 4 | 7 | 6 | |
| Royalton city (part) | 210 | 15 | 26 | 15 | 17 | 22 | 51 | 28 | 36 | |
| Scandia Valley township | 289 | 39 | 77 | 26 | 24 | 14 | 39 | 23 | 47 | |
| Sobieski city | 62 | 25 | 12 | 3 | 2 | 4 | 14 | - | 2 | |
| Swan River township | 67 | 5 | 15 | 6 | 4 | 6 | 9 | 8 | 14 | |
| Swanville city | 85 | 17 | 19 | 4 | 7 | 17 | 9 | 12 | - | |
| Swanville township | 38 | 4 | 4 | 11 | 2 | 7 | 6 | 2 | 2 | |
| Two Rivers township | 48 | - | 13 | 5 | - | 6 | 9 | 6 | 9 | |
| Upsala city | 101 | 18 | 16 | 12 | 6 | 9 | 15 | 18 | 7 | |
| Mower County | | | | | | | | | | |
| Adams city | 10 067 | 1 387 | 1 893 | 954 | 854 | 811 | 1 661 | 1 101 | 1 406 | |
| Adams township | 227 | 22 | 66 | 32 | 23 | 13 | 38 | 14 | 19 | |
| Adams township | 72 | - | 14 | 8 | 4 | 7 | 9 | 12 | 18 | |
| Austin city | 6 750 | 928 | 1 348 | 619 | 626 | 535 | 1 077 | 706 | 911 | |
| Austin township | 343 | 37 | 48 | 41 | 27 | 39 | 36 | 46 | 69 | |
| Bennington township | 21 | - | - | - | 2 | 2 | 9 | 6 | 2 | |
| Brownsdale city | 218 | 46 | 36 | 15 | 19 | 21 | 43 | 23 | 15 | |
| Clayton township | 26 | 2 | 2 | 6 | - | - | 4 | 5 | 7 | |
| Dexter city | 89 | 28 | 9 | 9 | 8 | 7 | 10 | 12 | 6 | |
| Dexter township | 25 | 4 | - | - | 2 | - | 7 | 6 | 6 | |
| Elkton city | 41 | 6 | 10 | 2 | 4 | 1 | 12 | 3 | 3 | |
| Frankford township | 36 | 3 | 7 | 4 | - | 8 | 1 | - | 13 | |
| Grand Meadow city | 286 | 63 | 36 | 17 | 11 | 27 | 73 | 40 | 19 | |
| Grand Meadow township | 38 | 2 | 3 | - | - | 4 | 13 | 4 | 12 | |
| Lansing township | 313 | 53 | 59 | 43 | 13 | 28 | 50 | 30 | 37 | |
| Le Roy city | 296 | 38 | 56 | 44 | 20 | 27 | 51 | 30 | 30 | |
| Le Roy township | 71 | 6 | 18 | 7 | 7 | 10 | 4 | 9 | 10 | |
| Lodi township | 27 | 4 | - | 6 | 4 | - | 5 | 4 | 4 | |
| Lyle city | 153 | 16 | 26 | 10 | 22 | 11 | 37 | 19 | 12 | |
| Lyle township | 62 | 3 | 7 | 9 | - | 5 | 13 | 9 | 16 | |
| Mapleview city | 68 | 27 | 16 | 7 | 12 | - | 4 | 2 | - | |
| Marshall township | 47 | - | 3 | 6 | 3 | 3 | 14 | 4 | 14 | |
| Nevada township | 32 | 2 | 2 | 5 | 2 | 2 | 7 | 4 | 8 | |
| Pleasant Valley township | 35 | - | 2 | 2 | - | 2 | 3 | 10 | 16 | |
| Racine city | 99 | - | 15 | 4 | 4 | 2 | 22 | 20 | 32 | |
| Racine township | 56 | 4 | 8 | 2 | - | 2 | 10 | 6 | 24 | |
| Red Rock township | 148 | 16 | 22 | 12 | 6 | 13 | 20 | 22 | 37 | |
| Rose Creek city | 96 | 14 | 28 | 12 | 12 | 4 | 15 | 4 | 7 | |
| Sargeant city | 24 | 4 | 2 | 4 | 2 | 2 | 8 | 2 | - | |
| Sargeant township | 38 | - | 2 | 2 | - | 6 | 8 | 7 | 13 | |
| Taopi city | 18 | 2 | 6 | 3 | 3 | - | 2 | - | 2 | |
| Udolpho township | 67 | 10 | 4 | 9 | 4 | 1 | 17 | 9 | 13 | |
| Waltham city | 62 | 20 | 10 | - | 2 | 15 | 6 | 6 | 3 | |
| Waltham township | 70 | 8 | 8 | 4 | 9 | 6 | 13 | 11 | 11 | |
| Windom township | 113 | 19 | 20 | 10 | 3 | 8 | 20 | 16 | 17 | |
| Murray County | | | | | | | | | | |
| Avoca city | 2 166 | 434 | 520 | 249 | 197 | 163 | 299 | 134 | 170 | |
| Avoca city | 49 | 17 | 18 | 2 | 7 | - | 3 | 2 | - | |
| Belfast township | 32 | 13 | - | 4 | 2 | - | 4 | - | 7 | |
| Bondin township | 68 | 2 | 21 | 9 | 2 | 5 | 11 | 6 | 12 | |

Table 27. Selected Monthly Owner Costs: 2000—Con.

[Data based on a sample (except Tables 65-68). For information on confidentiality protection, coverage, sampling error, and nonsampling error, see Appendix G. For location of definitions, see "How to Use This Census Report"]

| State County County Subdivision Place | Specified owner- occupied housing units | Selected monthly owner costs | | | | | | | |
|--|---|------------------------------|----------------------|----------------------|----------------------|----------------------|----------------------|----------------------|--------------------|
| | | Less than \$200 | \$200 to \$299 | \$300 to \$399 | \$400 to \$499 | \$500 to \$599 | \$600 to \$799 | \$800 to \$999 | \$1,000 or more |
| Murray County—Con. | | | | | | | | | |
| Cameron township | 14 | - | - | 3 | - | 1 | 6 | 2 | 2 |
| Chanarambie township | 17 | 5 | 4 | 2 | 2 | - | 2 | - | 2 |
| Chandler city | 70 | 18 | 16 | 4 | 6 | 5 | 17 | 4 | - |
| Currie city | 86 | 26 | 35 | 10 | 6 | 1 | 8 | - | - |
| Des Moines River township | 15 | 3 | 7 | - | 2 | 2 | - | - | 1 |
| Dovray city | 26 | 6 | 14 | 4 | 2 | - | - | - | - |
| Dovray township | 25 | 7 | 4 | 6 | 2 | 3 | 3 | - | - |
| Ellsborough township | 13 | - | - | 2 | 7 | - | 2 | 2 | - |
| Fenton township | 33 | 4 | 2 | 2 | 11 | - | 4 | 4 | 6 |
| Fulda city | 403 | 66 | 127 | 55 | 34 | 43 | 47 | 9 | 22 |
| Hadley city | 30 | 8 | 10 | 4 | 2 | 2 | 4 | - | - |
| Holly township | 13 | - | 6 | - | - | 3 | 2 | - | 2 |
| Iona city | 61 | 21 | 12 | 6 | 2 | 9 | 8 | 3 | - |
| Iona township | 14 | 6 | 2 | - | 2 | - | 2 | - | 2 |
| Lake Sarah township | 86 | 10 | 13 | 9 | 1 | 5 | 9 | 18 | 21 |
| The Lakes CDP (part) | 75 | 8 | 10 | 9 | 1 | 3 | 7 | 16 | 21 |
| Lake Wilson city | 111 | 36 | 32 | 11 | 5 | 14 | 9 | 4 | - |
| Leeds township | 24 | 5 | 8 | - | 2 | 3 | 2 | 4 | - |
| Lime Lake township | 40 | 11 | 4 | 2 | 9 | - | 8 | 2 | 4 |
| Lowville township | 11 | 4 | - | - | 2 | - | 5 | - | - |
| Mason township | 51 | 11 | 13 | 9 | 2 | - | 5 | 2 | 9 |
| The Lakes CDP (part) | 22 | 2 | 4 | 6 | 2 | - | 2 | - | 6 |
| Moulton township | 14 | - | - | - | 3 | - | 7 | 4 | - |
| Murray township | 43 | 5 | 11 | 3 | 6 | 4 | 2 | 7 | 5 |
| The Lakes CDP (part) | 28 | 5 | 9 | 3 | 2 | 2 | - | 4 | 3 |
| Shetek township | 70 | 13 | 2 | 11 | 2 | 2 | 12 | 3 | 25 |
| The Lakes CDP (part) | 51 | 9 | 2 | 8 | 2 | 2 | 4 | 3 | 21 |
| Skandia township | 18 | 2 | 3 | 6 | - | - | - | 2 | 5 |
| Slayton city | 657 | 127 | 143 | 78 | 72 | 43 | 106 | 52 | 36 |
| Slayton township | 72 | 8 | 13 | 7 | 4 | 16 | 11 | 4 | 9 |
| Nicollet County | | | | | | | | | |
| Belgrade township | 228 | 11 | 30 | 10 | 7 | 9 | 26 | 29 | 106 |
| Bernadotte township | 40 | 4 | 8 | 2 | 1 | 1 | 10 | 8 | 6 |
| Brighton township | 18 | 2 | 4 | - | - | - | 4 | 4 | 4 |
| Courtland city | 143 | 4 | 24 | 11 | 4 | 11 | 15 | 28 | 46 |
| Courtland township | 112 | 1 | 19 | 11 | 4 | 2 | 35 | 7 | 33 |
| Granby township | 31 | 3 | 5 | - | 4 | 2 | - | 9 | 8 |
| Lafayette city | 136 | 7 | 31 | 10 | 8 | 13 | 37 | 26 | 4 |
| Lafayette township | 120 | 3 | 17 | 6 | 5 | 11 | 24 | 22 | 32 |
| Lake Prairie township | 110 | 11 | 10 | 8 | 4 | 12 | 11 | 15 | 39 |
| Mankato city (part) | - | - | - | - | - | - | - | - | - |
| New Sweden township | 33 | - | 4 | - | 5 | 2 | 10 | 7 | 5 |
| Nicollet city | 242 | 14 | 51 | 20 | 7 | 20 | 29 | 50 | 51 |
| Nicollet township | 93 | 8 | 13 | 10 | - | 4 | 13 | 26 | 19 |
| North Mankato city (part) | 3 009 | 103 | 265 | 184 | 129 | 202 | 482 | 568 | 1 076 |
| Oshawa township | 90 | 2 | 11 | 7 | 2 | 4 | 17 | 14 | 33 |
| Ridgely township | 3 | - | - | - | 3 | - | - | - | - |
| St. Peter city | 1 697 | 122 | 174 | 176 | 137 | 84 | 308 | 251 | 445 |
| Traverse township | 66 | 5 | 7 | 4 | 3 | 4 | 16 | 9 | 18 |
| West Newton township | 83 | 7 | 11 | 4 | 8 | 16 | 9 | 10 | 18 |
| Nobles County | | | | | | | | | |
| Adrian city | 394 | 73 | 93 | 43 | 36 | 41 | 61 | 27 | 20 |
| Bigelow city | 65 | 25 | 13 | 2 | 5 | 7 | 8 | 5 | - |
| Bigelow township | 66 | 13 | 17 | 5 | 4 | 4 | 3 | 7 | 13 |
| Bloom township | 28 | - | 4 | 8 | - | 5 | - | 6 | 5 |
| Brewster city | 159 | 46 | 33 | 11 | 18 | 26 | 14 | 5 | 6 |
| Dewald township | 33 | 4 | 8 | - | 6 | - | 7 | 2 | 6 |
| Dundee city | 42 | 23 | 6 | - | 2 | 2 | 9 | - | - |
| Elk township | 43 | 5 | 17 | 2 | - | 4 | 6 | 2 | 7 |
| Ellsworth city | 176 | 32 | 61 | 16 | 23 | 15 | 21 | 8 | - |
| Graham Lakes township | 30 | 5 | 7 | 8 | 4 | 2 | 2 | 2 | - |
| Grand Prairie township | 28 | 2 | 1 | 4 | 4 | 10 | 2 | 2 | 3 |
| Hersey township | 36 | 9 | 9 | 11 | - | 3 | 2 | 2 | - |
| Indian Lake township | 49 | 6 | 6 | 5 | 2 | 3 | 9 | 9 | 9 |
| Kinbrae city | 7 | 4 | 2 | - | - | - | - | - | 1 |
| Larkin township | 29 | 6 | 4 | 4 | - | 3 | 8 | 4 | - |
| Leota township | 121 | 49 | 33 | 6 | 8 | 6 | 14 | 2 | 3 |
| Leota CDP | 104 | 47 | 25 | 6 | 8 | 6 | 8 | 2 | 2 |
| Lismore city | 74 | 12 | 30 | 2 | 4 | 14 | 8 | 2 | 2 |
| Lismore township | 27 | 4 | 8 | 5 | 2 | 2 | 4 | 2 | - |
| Little Rock township | 18 | 2 | 4 | 2 | 2 | 2 | 3 | - | 3 |
| Lorain township | 60 | 13 | 13 | 6 | 2 | 3 | 11 | 2 | 10 |
| Olney township | 14 | - | 4 | - | 2 | 2 | 2 | - | 4 |
| Ransom township | 42 | 5 | 8 | 8 | 8 | 5 | 2 | 2 | 4 |
| Round Lake city | 132 | 42 | 20 | 14 | 12 | 12 | 20 | 8 | 4 |
| Rushmore city | 125 | 32 | 34 | 10 | 12 | 13 | 10 | 11 | 3 |
| Seward township | 27 | 4 | - | 7 | 5 | 2 | 5 | 2 | 2 |
| Summit Lake township | 64 | 14 | 12 | 13 | 2 | 10 | 6 | 3 | 4 |
| Westside township | 30 | 4 | 8 | 2 | 6 | 4 | 4 | - | 2 |
| Wilmington city | 111 | 24 | 32 | 14 | 18 | 7 | 9 | 5 | 2 |
| Wilmington township | 22 | 4 | 2 | 6 | 2 | 4 | - | - | 4 |
| Worthington city | 2 525 | 252 | 548 | 321 | 182 | 244 | 518 | 212 | 248 |
| Worthington township | 75 | 12 | 17 | 6 | 2 | 9 | 14 | 3 | 12 |
| Norman County | | | | | | | | | |
| Ada city | 490 | 120 | 94 | 56 | 53 | 39 | 66 | 38 | 24 |
| Anthony township | 8 | - | 4 | 2 | - | - | - | 2 | - |
| Bear Park township | 31 | 6 | 4 | 10 | 2 | 2 | 4 | 3 | - |
| Borup city | 18 | 4 | 2 | 4 | 5 | - | 7 | - | - |
| Flom township | 40 | 10 | 4 | 2 | 4 | 2 | 9 | 9 | - |
| Fossum township | 11 | 2 | 2 | - | - | - | 4 | - | 3 |
| Gary city | 70 | 28 | 14 | 6 | 7 | 2 | 5 | 6 | 2 |
| Good Hope township | 4 | - | - | - | - | 2 | 2 | - | - |
| Green Meadow township | 12 | 2 | - | 4 | 2 | - | - | 2 | 2 |
| Halstad city | 170 | 20 | 32 | 32 | 18 | 15 | 38 | 6 | 9 |
| Halstad township | 12 | 4 | 4 | 2 | - | 2 | - | - | - |

Table 27. Selected Monthly Owner Costs: 2000—Con.

[Data based on a sample (except Tables 65-68). For information on confidentiality protection, coverage, sampling error, and nonsampling error, see Appendix G. For location of definitions, see "How to Use This Census Report"]

| State County County Subdivision Place | Specified owner- occupied housing units | Selected monthly owner costs | | | | | | | |
|--|---|------------------------------|----------------------|----------------------|----------------------|----------------------|----------------------|----------------------|--------------------|
| | | Less than \$200 | \$200 to \$299 | \$300 to \$399 | \$400 to \$499 | \$500 to \$599 | \$600 to \$799 | \$800 to \$999 | \$1,000 or more |
| Norman County—Con. | | | | | | | | | |
| Hegne township | 5 | - | - | 2 | 3 | - | - | - | - |
| Hendrum city | 92 | 7 | 28 | 15 | 9 | - | - | 10 | 7 |
| Hendrum township | 15 | 2 | - | - | - | 6 | 5 | 2 | - |
| Home Lake township | 22 | 5 | - | - | - | 8 | 5 | - | - |
| Lake Ida township | 17 | - | 8 | - | 2 | 7 | - | - | - |
| Lee township | 27 | 2 | 8 | 4 | 2 | - | 3 | 4 | 4 |
| Lockhart township | 12 | 8 | - | 2 | - | - | 2 | - | - |
| McDonaldsville township | 29 | - | 4 | 7 | 2 | 2 | 8 | 4 | 2 |
| Mary township | 12 | - | 4 | 2 | 2 | - | - | 2 | - |
| Perley city | 42 | 4 | 13 | 2 | 2 | 2 | 4 | 5 | 10 |
| Pleasant View township | 16 | 2 | 2 | 4 | - | 2 | 2 | 2 | 2 |
| Rockwell township | 2 | - | - | - | - | - | 2 | - | - |
| Shelly city | 86 | 26 | 31 | 6 | 6 | 9 | 2 | 4 | 2 |
| Shelly township | 20 | 6 | 5 | 4 | - | 2 | 3 | - | - |
| Spring Creek township | 3 | - | - | - | 3 | - | - | - | - |
| Strand township | 14 | - | 6 | - | 2 | 4 | 2 | - | - |
| Sundal township | 20 | 5 | 7 | - | 2 | - | 4 | 2 | - |
| Twin Valley city | 266 | 65 | 93 | 27 | 31 | 27 | 12 | 5 | 6 |
| Waukon township | 19 | 4 | 2 | - | 5 | - | 3 | 2 | 3 |
| Wild Rice township | 44 | 9 | 8 | 7 | 11 | 2 | 2 | 2 | 3 |
| Winchester township | 3 | - | - | - | - | 3 | - | - | - |
| Olmsted County | 29 506 | 1 274 | 3 292 | 1 479 | 1 097 | 1 548 | 4 680 | 5 099 | 11 037 |
| Byron city | 917 | 19 | 86 | 41 | 26 | 24 | 120 | 212 | 389 |
| Cascade township | 703 | 9 | 24 | 18 | 30 | 10 | 23 | 94 | 495 |
| Chatfield city (part) | 315 | 13 | 77 | 21 | 4 | 9 | 30 | 72 | 89 |
| Dover city | 118 | 7 | 34 | 6 | 4 | 6 | 15 | 20 | 26 |
| Dover township | 38 | - | 5 | 3 | 5 | 2 | 3 | 2 | 18 |
| Elmira township | 28 | 7 | 3 | 2 | - | 2 | - | - | 14 |
| Eyota city | 438 | 19 | 54 | 14 | 22 | 34 | 83 | 108 | 104 |
| Eyota township | 28 | - | 7 | 2 | - | - | - | 2 | 17 |
| Farmington township | 38 | 6 | 2 | 6 | - | - | 2 | 4 | 18 |
| Haverhill township | 328 | 4 | 4 | 37 | 25 | 15 | 45 | 23 | 175 |
| High Forest township | 185 | 2 | 22 | 13 | 16 | 11 | 12 | 17 | 92 |
| Kalmar township | 186 | 7 | 11 | 24 | 13 | 5 | 22 | 16 | 88 |
| Marion township | 1 696 | 134 | 194 | 52 | 60 | 147 | 151 | 331 | 627 |
| New Haven township | 169 | 17 | 28 | 5 | 5 | 4 | 23 | 8 | 79 |
| Orion township | 45 | - | 15 | 12 | 2 | - | - | 4 | 12 |
| Oronoco city | 249 | 17 | 24 | 20 | 6 | 8 | 32 | 34 | 108 |
| Oronoco township | 379 | 7 | 28 | 31 | 10 | 8 | 32 | 31 | 232 |
| Pine Island city (part) | 29 | - | - | 4 | - | - | - | 7 | 16 |
| Pleasant Grove township | 105 | 5 | 21 | 4 | 4 | 8 | 13 | 11 | 39 |
| Quincy township | 10 | - | - | - | - | - | 2 | 4 | 4 |
| Rochester city | 21 050 | 871 | 2 347 | 1 018 | 798 | 1 148 | 3 744 | 3 631 | 7 493 |
| Rochester township | 930 | 29 | 98 | 60 | 34 | 62 | 105 | 136 | 406 |
| Rock Dell township | 47 | - | 4 | 6 | 2 | - | 8 | 3 | 24 |
| Salem township | 148 | 2 | 25 | 6 | 5 | 5 | 17 | 28 | 60 |
| Stewartville city | 1 256 | 91 | 170 | 63 | 22 | 35 | 193 | 289 | 393 |
| Viola township | 71 | 8 | 9 | 11 | 2 | 5 | 5 | 12 | 19 |
| Otter Tail County | 11 477 | 1 545 | 2 185 | 905 | 948 | 994 | 1 888 | 1 290 | 1 722 |
| Aastad township | 23 | 2 | 8 | 2 | - | - | 3 | - | 8 |
| Amor township | 138 | 30 | 24 | 7 | 13 | 20 | 10 | 12 | 22 |
| Aurdal township | 282 | 13 | 47 | 7 | 13 | 21 | 52 | 57 | 72 |
| Battle Lake city | 231 | 30 | 58 | 26 | 16 | 30 | 39 | 14 | 18 |
| Blowers township | 25 | 2 | 2 | 2 | 7 | - | 8 | - | 4 |
| Bluffton city | 39 | 11 | 9 | 4 | 7 | 6 | - | - | 2 |
| Bluffton township | 46 | 4 | 9 | 9 | 6 | 2 | 8 | - | 8 |
| Buse township | 124 | 16 | 22 | 11 | 4 | 7 | 28 | 20 | 16 |
| Butler township | 24 | - | 10 | 8 | - | - | 2 | 4 | - |
| Candor township | 71 | 10 | 9 | 7 | 6 | 5 | 17 | 13 | 4 |
| Carlisle township | 24 | 7 | 3 | - | - | 4 | 4 | 4 | 2 |
| Clietherall city | 28 | 18 | 2 | 4 | 2 | - | - | 2 | - |
| Clietherall township | 99 | 9 | 12 | 11 | 12 | 2 | 8 | 9 | 36 |
| Compton township | 80 | 16 | 12 | 9 | 7 | 9 | 12 | 4 | 11 |
| Corliss township | 78 | 2 | 11 | 4 | 6 | 7 | 15 | 10 | 23 |
| Dalton city | 69 | 16 | 20 | 10 | 6 | 8 | 5 | 2 | 2 |
| Dane Prairie township | 200 | 14 | 26 | 12 | 14 | 13 | 37 | 32 | 52 |
| Dead Lake township | 118 | 25 | 23 | 18 | 14 | 8 | 5 | 8 | 17 |
| Deer Creek city | 79 | 20 | 18 | 9 | 22 | 2 | 6 | 2 | - |
| Deer Creek township | 21 | 3 | 2 | - | 2 | 2 | 8 | 4 | - |
| Dent city | 52 | 10 | 3 | 5 | 20 | 8 | 4 | - | 2 |
| Dora township | 147 | 19 | 20 | 20 | 17 | 12 | 21 | 16 | 22 |
| Dunn township | 227 | 21 | 34 | 27 | 4 | 21 | 29 | 23 | 68 |
| Eagle Lake township | 46 | - | 12 | 4 | 2 | 2 | 9 | 6 | 11 |
| Eastern township | 9 | - | 6 | - | - | - | 3 | - | - |
| Edna township | 241 | 18 | 43 | 35 | 11 | 7 | 27 | 36 | 64 |
| Effington township | 35 | 7 | 10 | 7 | 2 | - | 7 | 2 | - |
| Elizabeth city | 52 | 10 | 14 | 2 | 4 | 6 | 10 | 2 | 4 |
| Elizabeth township | 148 | 12 | 24 | 14 | 10 | 14 | 24 | 15 | 35 |
| Elmo township | 39 | 18 | 4 | 4 | 8 | - | 2 | - | 3 |
| Erhard city | 32 | 11 | 2 | 3 | 5 | 4 | 7 | - | - |
| Erhards Grove township | 48 | 8 | 10 | 2 | 4 | 7 | 7 | 2 | 8 |
| Everts township | 210 | 34 | 48 | 23 | 10 | 17 | 23 | 12 | 43 |
| Fergus Falls city | 3 248 | 343 | 596 | 164 | 255 | 353 | 635 | 450 | 452 |
| Fergus Falls township | 229 | 10 | 35 | 9 | 8 | 11 | 56 | 46 | 54 |
| Folden township | 17 | 4 | 6 | - | 2 | 3 | 2 | - | - |
| Friberg township | 121 | 14 | 17 | 7 | 13 | 4 | 17 | 24 | 25 |
| Girard township | 185 | 21 | 20 | 24 | 21 | 1 | 21 | 37 | 40 |
| Gorman township | 61 | 4 | 15 | 2 | 2 | - | 14 | 8 | 16 |
| Henning city | 216 | 68 | 52 | 13 | 27 | 16 | 36 | 4 | - |
| Henning township | 23 | 6 | 8 | - | 4 | 3 | - | 2 | - |
| Hobart township | 148 | 21 | 27 | 8 | 17 | 12 | 9 | 17 | 37 |
| Homestead township | 31 | 4 | 4 | 2 | 6 | 2 | 5 | - | 8 |
| Inman township | 18 | - | 4 | - | 2 | 2 | 8 | 2 | - |
| Leaf Lake township | 90 | 21 | 14 | 10 | 10 | 9 | 9 | 2 | 15 |
| Leaf Mountain township | 42 | 5 | 7 | 8 | 2 | - | 8 | - | 8 |
| Lida township | 205 | 24 | 35 | 11 | 4 | 8 | 19 | 28 | 76 |

Table 27. Selected Monthly Owner Costs: 2000—Con.

[Data based on a sample (except Tables 65-68). For information on confidentiality protection, coverage, sampling error, and nonsampling error, see Appendix G. For location of definitions, see "How to Use This Census Report"]

| State County County Subdivision Place | Specified owner- occupied housing units | Selected monthly owner costs | | | | | | | | |
|--|---|------------------------------|----------------------|----------------------|----------------------|----------------------|----------------------|----------------------|--------------------|--|
| | | Less than \$200 | \$200 to \$299 | \$300 to \$399 | \$400 to \$499 | \$500 to \$599 | \$600 to \$799 | \$800 to \$999 | \$1,000 or more | |
| Otter Tail County—Con. | | | | | | | | | | |
| Maine township | 120 | 8 | 22 | 31 | 4 | 10 | 6 | 13 | 26 | |
| Maplewood township | 30 | 6 | 4 | - | - | - | 8 | 9 | 3 | |
| Newton township | 71 | 20 | 19 | 4 | 5 | 6 | 9 | 7 | 1 | |
| New York Mills city | 257 | 63 | 50 | 27 | 20 | 26 | 32 | 22 | 17 | |
| Nidaros township | 52 | 8 | 11 | 9 | 4 | 6 | 8 | 4 | 2 | |
| Norwegian Grove township | 37 | 14 | 5 | - | 3 | - | 6 | 4 | 5 | |
| Oak Valley township | 14 | - | - | 10 | - | - | 1 | - | 3 | |
| Orwell township | 24 | 3 | 4 | 2 | 2 | 5 | 4 | 2 | 2 | |
| Oscar township | 22 | 4 | 5 | - | - | 4 | 2 | 6 | 1 | |
| Ottertail city | 122 | 13 | 21 | 8 | 21 | 6 | 19 | 16 | 18 | |
| Otter Tail township | 146 | 12 | 38 | 13 | 6 | 20 | 20 | 14 | 23 | |
| Otto township | 47 | 4 | 10 | 2 | 4 | 6 | 9 | 8 | 4 | |
| Paddock township | 15 | 2 | - | 4 | - | 3 | 4 | - | 2 | |
| Parkers Prairie city | 288 | 58 | 91 | 17 | 37 | 23 | 44 | 10 | 8 | |
| Parkers Prairie township | 50 | 4 | 9 | 5 | - | 9 | 8 | 8 | 7 | |
| Pelican township | 113 | 13 | 22 | 6 | 10 | 5 | 17 | 10 | 30 | |
| Pelican Rapids city | 435 | 43 | 96 | 30 | 56 | 35 | 90 | 49 | 36 | |
| Perham city | 614 | 122 | 138 | 43 | 33 | 75 | 111 | 49 | 43 | |
| Perham township | 145 | 11 | 24 | 13 | 12 | 4 | 26 | 23 | 32 | |
| Pine Lake township | 103 | 11 | 28 | 10 | 5 | 4 | 16 | 6 | 23 | |
| Richville city | 20 | 4 | 8 | 2 | - | - | 2 | 2 | 2 | |
| Rothsay city (part) | 50 | 4 | 11 | 10 | 11 | 3 | 6 | 3 | 2 | |
| Rush Lake township | 255 | 55 | 42 | 27 | 19 | 17 | 34 | 18 | 43 | |
| St. Olaf township | 29 | - | 6 | - | 3 | 2 | 7 | 5 | 6 | |
| Scambler township | 112 | 5 | 14 | 13 | 13 | 10 | 27 | 8 | 22 | |
| Star Lake township | 60 | 9 | 11 | 8 | 9 | 2 | 17 | 2 | 2 | |
| Sverdrup township | 101 | 9 | 22 | 7 | 8 | 2 | 5 | 16 | 32 | |
| Tordenskjold township | 76 | 14 | 20 | 4 | 5 | 10 | 9 | 10 | 4 | |
| Trondhjem township | 9 | - | 3 | 2 | - | - | 2 | 2 | - | |
| Tumuli township | 93 | 11 | 14 | 13 | 2 | 11 | 19 | 10 | 13 | |
| Underwood city | 79 | 15 | 14 | 4 | 13 | 12 | 17 | 2 | 2 | |
| Urbank city | 19 | 8 | 4 | 2 | 3 | - | - | 2 | - | |
| Vergas city | 76 | 15 | 15 | 5 | 8 | 4 | 12 | 13 | 4 | |
| Vining city | 27 | 12 | 2 | 6 | 5 | 2 | 2 | - | - | |
| Wadena city (part) | 13 | 4 | - | - | - | - | - | - | 9 | |
| Western township | 21 | - | 3 | 2 | - | - | 5 | 6 | 5 | |
| Woodside township | 13 | - | 2 | 2 | - | 2 | 5 | - | 2 | |
| Pennington County | 2 608 | 286 | 519 | 317 | 276 | 281 | 435 | 256 | 238 | |
| Black River township | 7 | 2 | - | - | - | 2 | 2 | 1 | - | |
| Bray township | 2 | - | - | - | - | - | 2 | - | - | |
| Clover Leaf township | 12 | 2 | - | 2 | - | 6 | 2 | - | - | |
| Deer Park township | 7 | 2 | - | - | 2 | - | - | 3 | - | |
| Goodridge city | 15 | 4 | 5 | 2 | 2 | - | 2 | - | - | |
| Goodridge township | - | - | - | - | - | - | - | - | - | |
| Hickory township | 8 | 2 | - | 4 | - | - | 2 | - | - | |
| Highlanding township | 14 | 2 | 8 | 2 | - | - | 2 | - | - | |
| Kratka township | 8 | - | - | 4 | - | - | - | 2 | 2 | |
| Mayfield township | - | - | - | - | - | - | - | - | - | |
| Norden township | 32 | 4 | - | 2 | 2 | 4 | 2 | 8 | 10 | |
| North township | 176 | 6 | 34 | 15 | 16 | 23 | 28 | 32 | 22 | |
| Numedal township | 8 | - | - | 4 | 2 | 2 | - | - | - | |
| Polk Centre township | 4 | - | 2 | - | 2 | - | - | - | - | |
| Reiner township | 6 | - | - | - | - | 2 | 2 | 2 | - | |
| River Falls township | 23 | - | 9 | - | 2 | 3 | 2 | 5 | 2 | |
| Rocksbury township | 176 | 6 | 26 | 16 | 7 | 17 | 31 | 30 | 43 | |
| St. Hilaire city | 72 | 7 | 13 | 10 | 13 | 8 | 9 | 10 | 2 | |
| Sanders township | 26 | - | 9 | 2 | 7 | 2 | 6 | - | - | |
| Silverton township | 16 | - | 2 | - | - | 4 | 8 | - | 2 | |
| Smiley township | 50 | 4 | 10 | 6 | - | 4 | 10 | 10 | 6 | |
| Star township | 8 | 2 | 4 | - | - | - | - | - | 2 | |
| Thief River Falls city | 1 934 | 243 | 395 | 248 | 221 | 204 | 325 | 153 | 145 | |
| Wyandotte township | 4 | - | 2 | - | - | - | - | - | 2 | |
| Pine County | 3 843 | 468 | 713 | 314 | 202 | 229 | 640 | 506 | 771 | |
| Arlone township | 22 | 7 | 2 | 2 | 2 | 3 | 2 | - | 4 | |
| Arna township | 5 | - | - | 3 | 2 | - | - | - | - | |
| Askov city | 97 | 9 | 29 | 2 | 10 | 4 | 18 | 16 | 9 | |
| Barry township | 55 | 4 | 7 | 2 | 4 | 4 | 8 | 6 | 20 | |
| Birch Creek township | 15 | - | 7 | 3 | 2 | 1 | 2 | - | - | |
| Bremen township | 18 | 5 | 7 | 2 | - | 2 | - | - | 2 | |
| Brook Park city | 29 | - | 8 | 2 | - | 7 | 8 | 2 | 2 | |
| Brook Park township | 32 | 4 | 4 | 3 | - | 3 | 8 | - | 10 | |
| Bruno city | 23 | 4 | 6 | 7 | - | - | 2 | 2 | 2 | |
| Bruno township | 2 | - | - | - | - | 2 | - | - | - | |
| Chengwatana township | 127 | 12 | 24 | 6 | 4 | - | 29 | 16 | 36 | |
| Clover township | 13 | - | 2 | - | - | - | 6 | - | 5 | |
| Crosby township | 6 | - | - | - | 2 | - | 1 | - | 3 | |
| Danforth township | - | - | - | - | - | - | - | - | - | |
| Dell Grove township | 82 | 17 | 13 | 9 | 4 | 6 | 18 | 4 | 11 | |
| Denham city | 9 | - | 9 | - | - | - | - | - | - | |
| Finlayson city | 66 | 11 | 10 | 6 | 7 | 5 | 7 | 11 | 9 | |
| Finlayson township | 50 | 15 | 2 | 10 | 2 | 4 | 7 | 6 | 4 | |
| Fleming township | 5 | 2 | - | - | - | 3 | - | - | - | |
| Henriette city | 13 | 2 | 3 | - | - | 1 | 6 | - | 1 | |
| Hinckley city | 299 | 48 | 36 | 19 | 18 | 40 | 43 | 50 | 45 | |
| Hinckley township | 69 | 6 | 12 | 6 | 5 | 4 | 10 | 8 | 18 | |
| Kerrick city | 16 | 3 | 4 | - | 2 | 5 | 2 | - | - | |
| Kerrick township | 27 | 10 | 3 | - | - | 4 | 4 | 4 | 2 | |
| Kettle River township | 47 | 7 | 10 | - | - | 2 | 11 | 6 | 11 | |
| Mission Creek township | 65 | 11 | 10 | 4 | 2 | 8 | 9 | 11 | 10 | |
| Munch township | 28 | 2 | - | 2 | 5 | 2 | 13 | 2 | 2 | |
| New Dosey township | 2 | - | - | 2 | - | - | - | - | - | |
| Nickerson township | 26 | 3 | 6 | 2 | 2 | - | 6 | 2 | 5 | |
| Norman township | 14 | 3 | 2 | 4 | - | 3 | - | - | 2 | |
| Ogema township | 37 | 7 | 11 | 5 | - | 2 | 4 | 3 | 5 | |
| Park township | - | - | - | - | - | - | - | - | - | |
| Partridge township | 28 | 4 | 4 | - | 2 | - | 14 | - | 4 | |

Table 27. Selected Monthly Owner Costs: 2000—Con.

[Data based on a sample (except Tables 65-68). For information on confidentiality protection, coverage, sampling error, and nonsampling error, see Appendix G. For location of definitions, see "How to Use This Census Report"]

| State County County Subdivision Place | Specified owner- occupied housing units | Selected monthly owner costs | | | | | | | | |
|--|---|------------------------------|----------------------|----------------------|----------------------|----------------------|----------------------|----------------------|--------------------|--|
| | | Less than \$200 | \$200 to \$299 | \$300 to \$399 | \$400 to \$499 | \$500 to \$599 | \$600 to \$799 | \$800 to \$999 | \$1,000 or more | |
| Pine County—Con. | | | | | | | | | | |
| Pine City city | 653 | 101 | 149 | 34 | 39 | 30 | 100 | 92 | 108 | |
| Pine City township | 220 | 18 | 29 | 24 | 8 | 8 | 44 | 27 | 62 | |
| Pine Lake township | 82 | 2 | 20 | 10 | 3 | 8 | 14 | 4 | 21 | |
| Pokegama township | 435 | 15 | 76 | 59 | 22 | 15 | 45 | 80 | 123 | |
| Rock Creek city | 125 | 16 | 20 | 4 | 4 | 4 | 24 | 15 | 38 | |
| Royalton township | 86 | 10 | 13 | 3 | 3 | 5 | 15 | 17 | 20 | |
| Rutledge city | 40 | 12 | 5 | 4 | - | 4 | 9 | 2 | 4 | |
| Sandstone city | 262 | 35 | 51 | 26 | 16 | 12 | 64 | 33 | 25 | |
| Sandstone township | 61 | 8 | 8 | 4 | 2 | 2 | 14 | 7 | 16 | |
| Sturgeon Lake city | 60 | 8 | 16 | 1 | 9 | - | 4 | 12 | 10 | |
| Sturgeon Lake township | 31 | - | 13 | 2 | - | 2 | 10 | 4 | - | |
| Willow River city | 71 | 22 | 18 | 2 | 2 | 7 | 13 | 4 | 3 | |
| Wilma township | 7 | - | - | - | - | 2 | 5 | - | - | |
| Windemere township | 383 | 25 | 64 | 40 | 19 | 15 | 41 | 60 | 119 | |
| Pipestone County | | | | | | | | | | |
| Pipestone city | 2 336 | 520 | 524 | 275 | 179 | 237 | 317 | 154 | 130 | |
| Aetna township | 16 | 4 | 4 | 2 | - | 2 | - | 2 | 2 | |
| Altona township | 12 | 2 | - | - | 6 | - | 2 | - | 2 | |
| Burke township | 27 | 2 | 4 | 4 | 2 | - | 12 | 3 | - | |
| Eden township | 22 | 2 | 2 | 6 | 2 | 4 | 4 | 2 | - | |
| Edgerton city | 352 | 85 | 101 | 47 | 15 | 28 | 51 | 12 | 13 | |
| Elmer township | 28 | 1 | 2 | 2 | 2 | 2 | 7 | 7 | 5 | |
| Fountain Prairie township | 8 | - | - | - | - | - | 6 | - | 2 | |
| Grange township | 25 | 11 | 4 | 2 | 2 | - | 4 | 1 | 1 | |
| Gray township | 36 | - | 14 | 2 | 4 | 4 | 4 | 2 | 6 | |
| Hatfield city | 8 | 2 | 2 | - | - | 4 | - | - | - | |
| Holland city | 81 | 49 | 20 | 2 | 2 | 2 | - | 1 | 7 | |
| Ihlen city | 28 | 9 | 2 | 3 | 4 | - | 7 | - | 3 | |
| Jasper city (part) | 188 | 53 | 42 | 22 | 25 | 13 | 24 | 7 | 2 | |
| Osborne township | 37 | 5 | 2 | 4 | - | 4 | 2 | 9 | 11 | |
| Pipestone city | 1 164 | 207 | 273 | 137 | 98 | 152 | 154 | 80 | 63 | |
| Rock township | 22 | 2 | 3 | 2 | 2 | 2 | 8 | 3 | - | |
| Ruthton city | 104 | 30 | 17 | 23 | 7 | 11 | 12 | 4 | - | |
| Sweet township | 49 | 4 | 8 | 11 | - | - | 5 | 10 | 11 | |
| Trosky city | 36 | 15 | 8 | - | 4 | 2 | 7 | - | - | |
| Troy township | 33 | 6 | 2 | 4 | 2 | - | 6 | 11 | 2 | |
| Woodstock city | 60 | 31 | 14 | 4 | 2 | 7 | 2 | - | - | |
| Polk County | | | | | | | | | | |
| Polk County | 6 347 | 693 | 1 140 | 686 | 545 | 573 | 1 003 | 698 | 1 009 | |
| Andover township | 22 | - | 2 | 4 | - | - | 4 | 4 | 8 | |
| Angus township | 20 | - | 5 | 2 | 4 | - | 3 | - | 6 | |
| Badger township | 4 | - | - | 2 | - | - | 2 | - | - | |
| Belgium township | 12 | - | - | 2 | - | - | 3 | 2 | 5 | |
| Beltrami city | 31 | 4 | 23 | 2 | 2 | - | - | - | - | |
| Brandsvold township | 24 | 4 | 2 | 6 | 2 | - | 4 | 4 | 2 | |
| Brandt township | 12 | 2 | - | - | - | 5 | 5 | - | - | |
| Brislet township | 13 | 2 | 5 | - | - | 2 | 2 | - | 2 | |
| Bygland township | 57 | 2 | 10 | 12 | 7 | 2 | 6 | 5 | 13 | |
| Chester township | 5 | - | - | 2 | - | - | 3 | - | - | |
| Climax city | 72 | 10 | 21 | 14 | 2 | 13 | 9 | 3 | - | |
| Columbia township | 29 | 8 | 6 | 3 | - | 2 | 2 | 5 | 3 | |
| Crookston city | 1 717 | 181 | 265 | 199 | 188 | 196 | 336 | 130 | 222 | |
| Crookston township | 76 | 12 | 15 | 4 | 4 | 3 | 7 | 4 | 27 | |
| East Grand Forks city | 1 730 | 80 | 238 | 138 | 86 | 165 | 270 | 294 | 459 | |
| Eden township | 9 | 4 | - | 3 | 2 | - | - | - | - | |
| Erskine city | 101 | 20 | 35 | 18 | 19 | 5 | - | - | 4 | |
| Esther township | 38 | - | 14 | 3 | 2 | - | 8 | 5 | 6 | |
| Euclid township | 44 | 3 | 16 | 6 | 2 | 3 | 9 | 2 | 3 | |
| Fairfax township | 32 | 4 | 6 | 4 | 3 | 5 | 5 | 4 | 1 | |
| Fanny township | 9 | - | - | 2 | - | 2 | - | - | 5 | |
| Farley township | 8 | - | 2 | - | 2 | 2 | 2 | - | - | |
| Fertile city | 243 | 72 | 64 | 18 | 22 | 12 | 28 | 16 | 11 | |
| Fisher city | 111 | 4 | 13 | 19 | 12 | 11 | 23 | 19 | 10 | |
| Fisher township | 39 | - | 1 | 7 | 8 | 2 | 9 | 6 | 6 | |
| Fosston city | 413 | 74 | 111 | 45 | 42 | 30 | 40 | 42 | 29 | |
| Garden township | 21 | 4 | 4 | 2 | 3 | - | 6 | 2 | - | |
| Garfield township | 42 | 2 | 7 | 2 | 4 | 2 | 12 | 7 | 6 | |
| Gentilly township | 74 | 13 | 14 | 2 | 13 | 8 | 16 | 5 | 3 | |
| Godfrey township | 43 | - | 6 | 7 | 4 | 2 | 10 | 4 | 10 | |
| Grand Forks township | 56 | - | 17 | 11 | 8 | 2 | - | 7 | 11 | |
| Grove Park-Tilden township | 56 | 4 | 10 | 5 | 11 | 4 | 13 | 3 | 6 | |
| Gully city | 28 | 26 | 2 | - | - | - | - | - | - | |
| Gully township | 8 | 4 | 2 | - | 2 | - | - | - | - | |
| Hammond township | 8 | - | - | 4 | - | - | 3 | 1 | - | |
| Helgeland township | 2 | - | - | - | 2 | - | - | - | - | |
| Higdem township | 11 | - | 6 | - | 3 | - | - | 2 | - | |
| Hill River township | 8 | 2 | 3 | - | - | 1 | - | 2 | - | |
| Hubbard township | 13 | - | 4 | 2 | 5 | - | 2 | - | - | |
| Huntsville township | 135 | 4 | 12 | 17 | 5 | 15 | 21 | 28 | 33 | |
| Johnson township | - | - | - | - | - | - | - | - | - | |
| Kertsonville township | 24 | - | 2 | 6 | 5 | 3 | 2 | 2 | 4 | |
| Keystone township | 20 | - | 1 | 2 | 2 | 5 | 10 | - | - | |
| King township | 13 | 4 | 2 | 2 | - | - | 3 | 2 | - | |
| Knute township | 71 | 6 | 26 | 2 | 3 | 2 | 8 | 13 | 11 | |
| Lengby city | 27 | 5 | 4 | 8 | 5 | 3 | 3 | - | 2 | |
| Lessor township | 20 | 6 | 3 | 5 | 3 | - | 3 | - | - | |
| Liberty township | 9 | - | - | 2 | - | 5 | 2 | - | - | |
| Lowell township | 40 | 2 | 7 | 7 | - | 3 | 10 | 4 | 7 | |
| McIntosh city | 156 | 25 | 50 | 16 | 7 | 18 | 23 | 13 | 4 | |
| Mentor city | 43 | 13 | 9 | 9 | 2 | 6 | 4 | - | - | |
| Nesbit township | 18 | - | 5 | - | 2 | - | - | 7 | 4 | |
| Nielsville city | 27 | 8 | 8 | 4 | - | 6 | 1 | - | - | |
| Northland township | 30 | - | 2 | - | 3 | - | 7 | 9 | 9 | |
| Onstad township | 2 | 2 | - | - | - | - | - | - | - | |
| Parnell township | 11 | 2 | 4 | - | 3 | 2 | - | - | - | |
| Queen township | 18 | 5 | - | 6 | 3 | - | 2 | - | 2 | |
| Reis township | 2 | - | - | 2 | - | - | - | - | - | |
| Rhinehart township | 20 | 3 | 4 | 4 | - | - | - | 3 | 6 | |

Table 27. Selected Monthly Owner Costs: 2000—Con.

[Data based on a sample (except Tables 65-68). For information on confidentiality protection, coverage, sampling error, and nonsampling error, see Appendix G. For location of definitions, see "How to Use This Census Report"]

| State County County Subdivision Place | Specified owner- occupied housing units | Selected monthly owner costs | | | | | | | | |
|--|---|------------------------------|----------------------|----------------------|----------------------|----------------------|----------------------|----------------------|--------------------|--|
| | | Less than \$200 | \$200 to \$299 | \$300 to \$399 | \$400 to \$499 | \$500 to \$599 | \$600 to \$799 | \$800 to \$999 | \$1,000 or more | |
| Polk County—Con. | | | | | | | | | | |
| Roomer township | 44 | 4 | 13 | - | - | 2 | 12 | 11 | 2 | |
| Rosebud township | 42 | 6 | 8 | 5 | 2 | - | 9 | 9 | 3 | |
| Russia township | 10 | 2 | - | - | - | 2 | 5 | - | 1 | |
| Sandsville township | 8 | - | - | 2 | 2 | - | 4 | - | - | |
| Scandia township | 6 | - | - | 1 | 3 | - | - | - | 2 | |
| Sletten township | 5 | 2 | - | - | 2 | 1 | - | - | - | |
| Sullivan township | 34 | - | 7 | 2 | 4 | 6 | 7 | 5 | 3 | |
| Tabor township | 26 | 6 | 7 | - | 3 | 2 | 3 | 1 | 4 | |
| Trail city | 16 | 12 | 3 | - | 1 | - | - | - | - | |
| Tynsid township | 14 | - | - | 4 | - | - | 4 | 2 | 4 | |
| Vineland township | 18 | - | 6 | 4 | 1 | - | 5 | - | 2 | |
| Winger city | 54 | 17 | 15 | 5 | 5 | 9 | 1 | - | 2 | |
| Winger township | 19 | 4 | 2 | 4 | 4 | - | 5 | - | - | |
| Woodside township | 124 | 14 | 11 | 17 | 11 | 7 | 7 | 11 | 46 | |
| Pope County | 2 231 | 297 | 468 | 180 | 171 | 213 | 447 | 193 | 262 | |
| Bangor township | 15 | 4 | 2 | 2 | - | 2 | 2 | 3 | - | |
| Barness township | 6 | 2 | 2 | - | - | - | 2 | - | - | |
| Ben Wade township | 23 | 6 | 2 | 6 | - | - | 5 | 2 | 2 | |
| Blue Mounds township | 16 | 4 | 2 | 2 | - | 6 | - | 2 | - | |
| Brooten city (part) | - | - | - | - | - | - | - | - | - | |
| Chippewa Falls township | 19 | 6 | 2 | 2 | - | 2 | 2 | 3 | 2 | |
| Cyrus city | 84 | 27 | 18 | 4 | 12 | 8 | 7 | 3 | 5 | |
| Farwell city | 22 | 10 | 6 | 2 | 2 | - | 2 | - | - | |
| Gilchrist township | 41 | 12 | 4 | 4 | 2 | 6 | 6 | 9 | - | |
| Glenwood city | 620 | 48 | 151 | 51 | 51 | 74 | 155 | 48 | 42 | |
| Glenwood township | 221 | 29 | 45 | 22 | 9 | 14 | 34 | 23 | 45 | |
| Grove Lake township | 31 | 6 | 4 | 4 | 2 | - | 4 | - | 11 | |
| Hoff township | 15 | - | 2 | - | 2 | 4 | 5 | 2 | - | |
| Lake Johanna township | 10 | 6 | 2 | - | - | - | - | - | 2 | |
| Langhei township | 18 | - | 2 | - | 4 | 2 | 2 | 6 | 2 | |
| Leven township | 88 | 10 | 9 | 5 | 7 | 8 | 21 | 14 | 14 | |
| Long Beach city | 79 | 8 | 16 | 6 | 6 | 3 | 11 | 9 | 20 | |
| Lowry city | 74 | 11 | 6 | 12 | 10 | 15 | 19 | 1 | - | |
| Minnewaska township | 149 | 23 | 20 | 6 | 5 | 15 | 28 | 17 | 35 | |
| New Prairie township | 26 | 4 | 4 | 1 | 2 | 2 | 13 | - | - | |
| Nora township | 19 | 4 | - | - | - | 2 | 6 | 4 | 3 | |
| Reno township | 34 | - | 4 | 3 | 2 | 2 | 5 | 5 | 13 | |
| Rolling Forks township | 8 | 3 | 2 | - | 3 | - | - | - | - | |
| Sedan city | 16 | 6 | 2 | 2 | 4 | - | - | - | 2 | |
| Starbuck city | 383 | 29 | 110 | 36 | 32 | 32 | 81 | 29 | 34 | |
| Villard city | 63 | 19 | 17 | 2 | 5 | 7 | 11 | 2 | - | |
| Walden township | 22 | 2 | 6 | - | 6 | 2 | - | 4 | 2 | |
| Westport city | 15 | 4 | 2 | - | 5 | 2 | 2 | - | - | |
| Westport township | 24 | 2 | 2 | 3 | - | - | 11 | - | 6 | |
| White Bear Lake township | 90 | 12 | 24 | 5 | - | 9 | 13 | 7 | 20 | |
| Ramsey County | 111 437 | 1 550 | 10 235 | 9 132 | 5 372 | 4 707 | 14 235 | 19 372 | 46 834 | |
| Arden Hills city | 2 254 | 20 | 54 | 195 | 125 | 63 | 166 | 264 | 1 367 | |
| Blaine city (part) | - | - | - | - | - | - | - | - | - | |
| Falcon Heights city | 1 110 | - | 45 | 155 | 113 | 30 | 69 | 90 | 608 | |
| Gem Lake city | 113 | 6 | 10 | 5 | 2 | 4 | 16 | 6 | 64 | |
| Lauderdale city | 503 | 7 | 64 | 35 | 29 | 15 | 72 | 116 | 165 | |
| Little Canada city | 1 776 | 8 | 102 | 135 | 123 | 62 | 154 | 217 | 975 | |
| Maplewood city | 8 962 | 72 | 1 012 | 719 | 373 | 336 | 981 | 1 537 | 3 932 | |
| Mounds View city | 2 818 | 41 | 303 | 300 | 118 | 114 | 319 | 388 | 1 235 | |
| New Brighton city | 5 389 | 54 | 475 | 533 | 273 | 190 | 442 | 700 | 2 722 | |
| North Oaks city | 1 219 | - | - | 7 | 26 | 71 | 116 | 62 | 937 | |
| North St. Paul city | 3 233 | 46 | 414 | 313 | 100 | 76 | 437 | 648 | 1 199 | |
| Roseville city | 8 646 | 71 | 817 | 1 206 | 705 | 361 | 628 | 1 141 | 3 717 | |
| St. Anthony city (part) | 295 | - | 27 | 29 | 12 | 49 | 34 | 59 | 85 | |
| St. Paul city | 53 423 | 1 145 | 5 622 | 4 060 | 2 427 | 2 570 | 8 889 | 10 758 | 17 952 | |
| Shoreview city | 7 870 | 30 | 333 | 475 | 435 | 268 | 770 | 1 070 | 4 489 | |
| Spring Lake Park city (part) | 29 | - | - | 13 | - | - | - | 6 | 10 | |
| Vadnais Heights city | 3 548 | 19 | 95 | 110 | 75 | 78 | 371 | 711 | 2 089 | |
| White Bear township | 3 491 | 24 | 177 | 213 | 133 | 120 | 213 | 443 | 2 168 | |
| White Bear Lake city (part) | 6 758 | 7 | 685 | 629 | 303 | 300 | 558 | 1 156 | 3 120 | |
| Red Lake County | 745 | 152 | 225 | 91 | 76 | 69 | 59 | 50 | 23 | |
| Brooks city | 26 | 3 | 14 | 2 | - | 5 | 2 | - | - | |
| Browns Creek township | 8 | - | 6 | - | - | 2 | - | - | - | |
| Emardville township | 13 | 3 | 8 | - | 2 | - | - | - | - | |
| Equality township | 11 | 3 | 4 | 2 | 2 | - | - | - | - | |
| Garnes township | 10 | 2 | 2 | - | 2 | 3 | 1 | - | - | |
| Gervais township | 20 | 4 | 8 | - | 4 | 2 | 2 | - | - | |
| Lake Pleasant township | 10 | 1 | 2 | - | 3 | - | - | 4 | - | |
| Lambert township | 13 | - | 5 | 4 | 2 | - | - | - | 2 | |
| Louisville township | 25 | 8 | 4 | - | 3 | 1 | 2 | 7 | - | |
| Oklee city | 133 | 40 | 48 | 16 | 16 | 9 | 4 | - | - | |
| Plummer city | 63 | 19 | 14 | 13 | 5 | 2 | 8 | 2 | - | |
| Poplar River township | 12 | 6 | 2 | - | 2 | 2 | - | - | - | |
| Red Lake Falls city | 351 | 54 | 92 | 44 | 35 | 38 | 34 | 37 | 17 | |
| Red Lake Falls township | 18 | 2 | 8 | 6 | - | - | - | - | 2 | |
| River township | 9 | - | 2 | - | - | 5 | 2 | - | - | |
| Terrebonne township | 17 | 5 | 2 | 4 | 2 | - | 2 | - | 2 | |
| Wylie township | 6 | 2 | 4 | - | - | - | - | - | - | |
| Redwood County | 3 821 | 716 | 897 | 436 | 334 | 302 | 540 | 306 | 290 | |
| Belview city | 109 | 32 | 19 | 6 | 8 | 13 | 21 | 6 | 4 | |
| Brookville township | 33 | 2 | 13 | 2 | 2 | 10 | 2 | 2 | - | |
| Charlestown township | 39 | 8 | 6 | 4 | 4 | 5 | 9 | - | 3 | |
| Clements city | 76 | 32 | 15 | 13 | 6 | 8 | - | - | 2 | |
| Delhi city | 23 | 6 | 4 | 2 | 7 | 4 | - | - | - | |
| Delhi township | 35 | - | 8 | 7 | - | 6 | 5 | 5 | 4 | |
| Gales township | 21 | - | 2 | 6 | 6 | 2 | - | 3 | 2 | |
| Granite Rock township | 22 | - | 6 | 2 | - | 2 | 6 | 2 | 4 | |
| Honner township | 20 | - | - | 2 | 2 | - | 2 | 2 | 12 | |
| Johnsonville township | 10 | 2 | - | - | 3 | - | 2 | 3 | - | |

Table 27. Selected Monthly Owner Costs: 2000—Con.

[Data based on a sample (except Tables 65-68). For information on confidentiality protection, coverage, sampling error, and nonsampling error, see Appendix G. For location of definitions, see "How to Use This Census Report"]

| State County County Subdivision Place | Specified owner- occupied housing units | Selected monthly owner costs | | | | | | | | |
|--|---|------------------------------|----------------------|----------------------|----------------------|----------------------|----------------------|----------------------|--------------------|-------|
| | | Less than \$200 | \$200 to \$299 | \$300 to \$399 | \$400 to \$499 | \$500 to \$599 | \$600 to \$799 | \$800 to \$999 | \$1,000 or more | |
| Redwood County—Con. | | | | | | | | | | |
| Kintire township | 28 | 5 | 4 | 7 | 4 | 2 | 2 | 4 | - | - |
| Lamberton city | 297 | 96 | 84 | 20 | 24 | 25 | 23 | 10 | - | 15 |
| Lamberton township | 27 | 4 | 12 | 2 | 2 | 2 | 3 | - | - | - |
| Lucan city | 64 | 11 | 27 | 6 | 7 | 9 | 4 | - | - | - |
| Milroy city | 80 | 11 | 20 | 9 | 5 | 6 | 19 | 8 | 2 | 2 |
| Morgan city | 301 | 64 | 72 | 56 | 29 | 15 | 36 | 12 | 17 | 17 |
| Morgan township | 46 | 2 | 8 | 5 | 6 | - | 2 | 10 | 13 | 13 |
| New Avon township | 29 | 2 | 2 | 4 | - | - | 8 | 2 | 11 | 11 |
| North Hero township | 13 | - | 2 | 5 | 2 | 2 | - | - | - | - |
| Paxton township | 105 | - | 21 | 8 | 11 | 8 | 14 | 12 | 31 | 31 |
| Redwood Falls city (part) | 1 387 | 166 | 301 | 134 | 135 | 84 | 273 | 156 | 138 | 138 |
| Redwood Falls township | 38 | 5 | 8 | 2 | 2 | 10 | 4 | 5 | 2 | 2 |
| Revere city | 28 | 10 | 10 | 6 | - | - | 2 | - | - | - |
| Sanborn city | 148 | 42 | 50 | 16 | 16 | 12 | 9 | - | 3 | 3 |
| Seaforth city | 26 | 9 | 6 | 4 | 2 | 2 | - | 3 | - | - |
| Sheridan township | 6 | 4 | - | - | - | - | 2 | - | - | - |
| Sherman township | 45 | - | 9 | 6 | 5 | 9 | 7 | 7 | 2 | 2 |
| Springdale township | 25 | 7 | 5 | 3 | - | 2 | 7 | 1 | - | - |
| Sundown township | 19 | - | 2 | 4 | - | 5 | 2 | 2 | 4 | 4 |
| Swedes Forest township | 4 | - | 2 | - | - | - | - | - | - | - |
| Three Lakes township | 13 | - | 6 | 4 | - | 1 | - | - | 2 | 2 |
| Underwood township | 8 | - | 2 | - | - | - | 4 | 2 | - | - |
| Vail township | 24 | 5 | 4 | 4 | 3 | - | 4 | 2 | 2 | 2 |
| Vesta city | 103 | 27 | 33 | 16 | 14 | - | 5 | 8 | - | - |
| Vesta township | 19 | 2 | 2 | 2 | 2 | 2 | 2 | 2 | - | - |
| Wabasso city | 208 | 29 | 58 | 28 | 16 | 26 | 35 | 14 | 2 | 2 |
| Walnut Grove city | 226 | 105 | 59 | 13 | 14 | 16 | 10 | 6 | 3 | 3 |
| Wanda city | 37 | 15 | 2 | 8 | 2 | 8 | - | 2 | - | - |
| Waterbury township | 21 | 4 | 4 | 4 | - | 2 | - | 5 | 2 | 2 |
| Westline township | 22 | - | 3 | 7 | 1 | 2 | 2 | - | 7 | 7 |
| Willow Lake township | 36 | 4 | 6 | 9 | - | 2 | 5 | 7 | 3 | 3 |
| Renville County | | | | | | | | | | |
| Bandon township | 16 | - | 6 | - | 4 | 2 | - | 4 | - | - |
| Beaver Falls township | 28 | 2 | 2 | 7 | - | 4 | 4 | 2 | 7 | 7 |
| Birch Cooley township | 33 | 2 | 12 | - | 2 | 7 | 4 | 4 | 2 | 2 |
| Bird Island city | 392 | 108 | 82 | 38 | 30 | 29 | 38 | 41 | 26 | 26 |
| Bird Island township | 39 | 2 | 6 | 9 | - | 5 | 11 | - | 6 | 6 |
| Boon Lake township | 65 | 2 | 14 | 2 | 4 | - | 2 | 11 | 30 | 30 |
| Brookfield township | 23 | - | 2 | - | 6 | - | 7 | 6 | 2 | 2 |
| Buffalo Lake city | 216 | 25 | 67 | 23 | 24 | 12 | 32 | 31 | 2 | 2 |
| Cairo township | 30 | 6 | 4 | 2 | - | - | 9 | 5 | 4 | 4 |
| Camp township | 28 | 1 | 5 | 7 | - | 3 | 9 | - | 3 | 3 |
| Crooks township | 28 | 2 | 2 | - | 4 | 5 | 4 | 7 | 4 | 4 |
| Danube city | 172 | 42 | 37 | 8 | 22 | 14 | 17 | 24 | 8 | 8 |
| Emmet township | 41 | 5 | 4 | 9 | - | 4 | 12 | 4 | 7 | 7 |
| Ericson township | 34 | - | 5 | 5 | 2 | - | 10 | 2 | 6 | 6 |
| Fairfax city | 397 | 50 | 114 | 55 | 49 | 30 | 50 | 37 | 12 | 12 |
| Flora township | 25 | 8 | - | 2 | 3 | 2 | 6 | 2 | 2 | 2 |
| Franklin city | 146 | 14 | 46 | 28 | 15 | 17 | 13 | 6 | 7 | 7 |
| Hawk Creek township | 27 | 4 | 7 | 4 | 2 | 2 | 4 | - | 4 | 4 |
| Hector city | 401 | 75 | 93 | 39 | 23 | 41 | 48 | 42 | 40 | 40 |
| Hector township | 43 | 4 | 6 | 4 | 3 | 12 | 11 | - | 3 | 3 |
| Henryville township | 45 | 5 | 15 | - | 6 | 2 | 4 | 13 | - | - |
| Kingman township | 27 | 5 | 6 | 1 | - | 3 | 5 | 4 | 3 | 3 |
| Martinsburg township | 24 | 4 | 2 | - | 5 | - | 6 | 2 | 5 | 5 |
| Melville township | 33 | 3 | 4 | 6 | 2 | 8 | 4 | 4 | 2 | 2 |
| Morton city | 143 | 38 | 31 | 15 | 13 | 18 | 13 | 13 | 2 | 2 |
| Norfolk township | 23 | 4 | 2 | 4 | 6 | - | - | 2 | 5 | 5 |
| Olivia city | 720 | 161 | 90 | 71 | 70 | 66 | 96 | 90 | 76 | 76 |
| Osceola township | 22 | 3 | - | 2 | 3 | 8 | - | - | 6 | 6 |
| Palmyra township | 20 | 2 | - | 5 | - | 4 | 4 | 5 | - | - |
| Preston Lake township | 43 | 5 | 2 | 6 | 4 | 5 | 9 | 6 | 6 | 6 |
| Redwood Falls city (part) | - | - | - | - | - | - | - | - | - | - |
| Renville city | 343 | 48 | 83 | 39 | 36 | 29 | 61 | 19 | 28 | 28 |
| Sacred Heart city | 174 | 44 | 60 | 16 | 10 | 12 | 16 | 8 | 8 | 8 |
| Sacred Heart township | 52 | 4 | 6 | 4 | 7 | 11 | 16 | 2 | 2 | 2 |
| Troy township | 45 | 4 | 5 | 6 | 6 | 5 | 6 | 2 | 11 | 11 |
| Wang township | 43 | 6 | 8 | 4 | 9 | 2 | 6 | 4 | 4 | 4 |
| Wellington township | 24 | - | - | 3 | 2 | 2 | 11 | 2 | 4 | 4 |
| Winfield township | 41 | 4 | 6 | - | - | 9 | 9 | 6 | 7 | 7 |
| Rice County | | | | | | | | | | |
| Bridgewater township | 380 | - | 15 | 25 | 16 | 15 | 19 | 44 | 246 | 246 |
| Cannon City township | 211 | 5 | 15 | 17 | 12 | 14 | 33 | 56 | 59 | 59 |
| Dennison city (part) | - | - | - | - | - | - | - | - | - | - |
| Dundas city | 184 | 2 | 14 | 17 | 6 | 4 | 23 | 37 | 81 | 81 |
| Erin township | 78 | - | 5 | 6 | - | 2 | 16 | 7 | 42 | 42 |
| Fanbault city | 4 424 | 257 | 621 | 283 | 154 | 341 | 778 | 898 | 1 092 | 1 092 |
| Forest township | 199 | 5 | 9 | 11 | 5 | 4 | 13 | 16 | 136 | 136 |
| Lonsdale city | 457 | 31 | 68 | 38 | - | 23 | 55 | 97 | 145 | 145 |
| Morristown city | 216 | 22 | 50 | 19 | 14 | 17 | 56 | 24 | 14 | 14 |
| Morristown township | 85 | 10 | 8 | 6 | 2 | 3 | 15 | 17 | 24 | 24 |
| Nerstrand city | 68 | - | 17 | 5 | 2 | 10 | 2 | 17 | 15 | 15 |
| Northfield city (part) | 2 769 | 30 | 238 | 248 | 237 | 101 | 249 | 391 | 1 275 | 1 275 |
| Northfield township | 116 | 4 | 5 | 10 | 2 | 2 | 12 | 16 | 67 | 67 |
| Richland township | 45 | 2 | 2 | 4 | 2 | 1 | 16 | 9 | 9 | 9 |
| Shieldsville township | 230 | 14 | 22 | 22 | 6 | 6 | 18 | 19 | 123 | 123 |
| Walcott township | 129 | 2 | 15 | - | 12 | 11 | 26 | 16 | 47 | 47 |
| Warsaw township | 349 | 22 | 37 | 41 | 16 | 14 | 44 | 50 | 125 | 125 |
| Webster township | 303 | 4 | 15 | 21 | 15 | 4 | 17 | 47 | 180 | 180 |
| Wells township | 395 | 12 | 53 | 32 | 29 | 10 | 37 | 64 | 158 | 158 |
| Wheatland township | 191 | 8 | 20 | 2 | 8 | 6 | 33 | 33 | 81 | 81 |
| Wheeling township | 77 | - | 4 | 7 | 5 | - | 3 | 15 | 43 | 43 |
| Rock County | | | | | | | | | | |
| Battle Plain township | 2 186 | 251 | 516 | 238 | 191 | 177 | 346 | 212 | 255 | 255 |
| Beaver Creek city | 74 | 4 | 22 | 11 | 9 | 12 | 12 | 2 | 2 | 2 |

Table 27. Selected Monthly Owner Costs: 2000—Con.

[Data based on a sample (except Tables 65-68). For information on confidentiality protection, coverage, sampling error, and nonsampling error, see Appendix G. For location of definitions, see "How to Use This Census Report"]

| State County County Subdivision Place | Specified owner- occupied housing units | Selected monthly owner costs | | | | | | | |
|--|---|------------------------------|----------------------|----------------------|----------------------|----------------------|----------------------|----------------------|--------------------|
| | | Less than \$200 | \$200 to \$299 | \$300 to \$399 | \$400 to \$499 | \$500 to \$599 | \$600 to \$799 | \$800 to \$999 | \$1,000 or more |
| Rock County—Con. | | | | | | | | | |
| Beaver Creek township | 38 | 2 | 6 | 6 | - | 6 | 9 | 3 | 6 |
| Clinton township | 34 | 7 | 10 | 6 | - | - | 2 | 1 | 8 |
| Denver township | 23 | 2 | 5 | 6 | - | 4 | - | 4 | 2 |
| Hardwick city | 71 | 24 | 11 | 12 | 4 | 4 | 5 | 3 | 8 |
| Hills city | 172 | 41 | 41 | 10 | 6 | 21 | 34 | 11 | 8 |
| Jasper city (part) | 16 | 5 | - | 4 | 2 | 2 | 3 | - | - |
| Kanaranzi township | 52 | 10 | 9 | 8 | 7 | 5 | 4 | 4 | 5 |
| Kenneth city | 25 | 8 | 7 | 10 | - | - | - | - | - |
| Luverne city | 1 261 | 114 | 329 | 123 | 113 | 87 | 210 | 130 | 155 |
| Luverne township | 85 | 5 | 16 | 4 | 18 | - | 8 | 15 | 19 |
| Magnolia city | 54 | 9 | 21 | 2 | 7 | 7 | 3 | 1 | 4 |
| Magnolia township | 33 | - | 2 | 2 | 6 | - | 6 | 5 | 12 |
| Martin township | 55 | - | 10 | 6 | 6 | 6 | 14 | 7 | 6 |
| Mound township | 29 | 2 | - | 4 | - | 4 | 4 | 5 | 10 |
| Rose Dell township | 24 | 6 | 4 | - | 4 | - | 7 | 3 | - |
| Springwater township | 37 | 2 | 2 | 6 | - | 4 | 5 | 12 | 6 |
| Steen city | 57 | 6 | 14 | 6 | 4 | 6 | 19 | - | 2 |
| Vienna township | 24 | 4 | 7 | 4 | 4 | 2 | 1 | - | 2 |
| Roseau County | 2 346 | 201 | 428 | 235 | 149 | 178 | 491 | 371 | 293 |
| Badger city | 102 | 8 | 15 | 10 | 2 | 7 | 33 | 17 | 10 |
| Barnett township | 8 | 2 | - | - | 4 | - | 2 | - | - |
| Barto township | 19 | 4 | - | 3 | - | 2 | 2 | 4 | - |
| Beaver township | 12 | 2 | 5 | - | - | 2 | - | 2 | 1 |
| Cedarbend township | 8 | 2 | - | 2 | - | 2 | 2 | - | - |
| Deer township | 6 | - | - | - | 2 | - | 4 | - | - |
| Dewey township | 6 | 4 | - | - | - | 2 | - | - | - |
| Dieter township | 20 | 4 | 2 | 4 | - | - | 6 | - | 4 |
| Enstrom township | 52 | 4 | 10 | 6 | - | 4 | 8 | 13 | 7 |
| Falun township | 22 | 11 | - | 2 | - | - | 5 | 4 | - |
| Golden Valley township | 10 | 2 | 2 | - | - | 1 | - | - | 5 |
| Greenbush city | 202 | 23 | 49 | 27 | 16 | 11 | 43 | 25 | 8 |
| Grimstad township | 12 | 4 | - | 2 | - | 2 | - | 4 | - |
| Hereim township | 26 | 6 | 8 | 2 | 2 | 5 | 2 | 1 | - |
| Huss township | 5 | - | 2 | - | - | - | - | 3 | - |
| Jadis township | 76 | 5 | 19 | 8 | 4 | 9 | 16 | 9 | 6 |
| Lake township | 292 | 15 | 43 | 23 | 11 | 29 | 86 | 41 | 44 |
| Laona township | 45 | 4 | 6 | - | 6 | 8 | 8 | 6 | 7 |
| Lind township | 5 | 5 | - | - | - | - | - | - | - |
| Malung township | 50 | - | 13 | 3 | - | 4 | 6 | 7 | 17 |
| Mickinock township | 19 | 5 | 3 | - | - | 2 | 6 | 2 | 1 |
| Moose township | 8 | 2 | 6 | - | - | - | - | - | - |
| Moranville township | 96 | 5 | 13 | 7 | - | 8 | 16 | 29 | 18 |
| Nereson township | 9 | - | - | 4 | - | - | 5 | - | - |
| North Roseau UT | 4 | - | - | 2 | - | - | 2 | - | - |
| Northwest Roseau UT | - | - | - | - | - | - | - | - | - |
| Palmville township | - | - | - | - | - | - | - | - | - |
| Pohlitz township | 6 | - | 2 | - | - | - | 4 | - | - |
| Polonia township | 3 | - | 3 | - | - | - | - | - | - |
| Poplar Grove township | 2 | - | 2 | - | - | - | - | - | - |
| Reine township | 7 | - | 2 | 3 | - | - | 2 | - | - |
| Roosevelt city (part) | 31 | 2 | 11 | 4 | 2 | 6 | 2 | 2 | 2 |
| Roseau city | 634 | 49 | 130 | 63 | 62 | 22 | 113 | 106 | 89 |
| Ross township | 70 | 5 | 10 | 6 | 16 | 5 | 11 | 11 | 6 |
| Skagen township | 19 | - | 2 | 2 | - | 4 | 3 | 4 | 4 |
| Soler township | 4 | - | - | - | - | 2 | - | 2 | - |
| Southeast Roseau UT | 21 | 2 | 2 | 2 | 2 | 9 | - | - | 4 |
| Spruce township | 84 | 5 | 14 | 5 | 2 | 6 | 22 | 9 | 21 |
| Stafford township | 26 | 2 | 2 | 2 | 2 | 9 | 6 | 3 | 3 |
| Stokes township | 14 | 2 | 4 | 2 | 2 | 2 | 2 | - | - |
| Strathcona city | 4 | 2 | - | - | 2 | - | - | - | - |
| Warroad city | 307 | 15 | 44 | 41 | 12 | 24 | 71 | 64 | 36 |
| St. Louis County | 46 804 | 6 359 | 8 862 | 4 191 | 3 686 | 3 933 | 7 454 | 5 413 | 6 906 |
| Alango township | 30 | 6 | 3 | 3 | 8 | 2 | 8 | - | 4 |
| Alborn township | 52 | 13 | 11 | 4 | - | 4 | 4 | 16 | 4 |
| Alden township | 18 | 4 | 4 | - | 3 | - | 4 | - | 3 |
| Angleworm Lake UT | - | - | - | - | - | - | - | - | - |
| Angora township | 23 | 2 | - | 4 | - | 8 | 5 | 2 | 2 |
| Arrowhead township | 6 | - | 6 | - | - | - | - | - | - |
| Ault township | 31 | 20 | 3 | 3 | 1 | 1 | 2 | - | 1 |
| Babbitt city | 586 | 237 | 143 | 22 | 47 | 55 | 63 | 12 | 7 |
| Balkan township | 111 | 26 | 28 | 8 | 2 | 8 | 10 | 12 | 17 |
| Bassett township | 10 | 2 | - | 8 | - | - | - | - | - |
| Bear Head Lake UT | - | - | - | - | - | - | - | - | - |
| Beatty township | 128 | 4 | 14 | 25 | 14 | 7 | 5 | 9 | 50 |
| Birch Lake UT | 132 | 38 | 44 | 12 | 12 | 3 | 7 | 3 | 13 |
| Biwabik city | 330 | 101 | 84 | 33 | 37 | 23 | 39 | 8 | 5 |
| Biwabik township | 186 | 35 | 30 | 19 | 9 | 15 | 23 | 21 | 34 |
| Breitung township | 239 | 49 | 64 | 26 | 25 | 23 | 29 | 8 | 15 |
| Brevator township | 131 | 14 | 12 | 6 | 8 | 11 | 27 | 17 | 36 |
| Brookston city | 29 | 9 | 6 | - | - | 2 | 4 | 8 | - |
| Buhl city | 321 | 97 | 76 | 29 | 35 | 27 | 41 | 12 | 4 |
| Camp 5 township | 12 | 7 | - | 5 | - | - | - | - | - |
| Camp A Lake UT | 2 | - | 2 | - | - | - | - | - | - |
| Canosia township | 430 | 33 | 55 | 18 | 37 | 26 | 50 | 36 | 175 |
| Cedar Valley township | 10 | 2 | 2 | 2 | 1 | 3 | - | - | - |
| Cherry township | 103 | 10 | 15 | 4 | 9 | 10 | 25 | 16 | 14 |
| Chisholm city | 1 589 | 339 | 346 | 108 | 218 | 131 | 212 | 106 | 129 |
| Clinton township | 128 | 24 | 32 | 9 | 7 | 13 | 23 | 10 | 10 |
| Colvin township | 31 | 7 | 3 | - | 4 | 2 | 11 | 4 | - |
| Cook city | 121 | 17 | 21 | 12 | 16 | 8 | 25 | 17 | 5 |
| Cotton township | 67 | 10 | 19 | 7 | 6 | 3 | 4 | 10 | 8 |
| Crab Lake UT | 2 | - | 2 | - | - | - | - | - | - |
| Culver township | 25 | 3 | - | 5 | 4 | 6 | 3 | 2 | 2 |
| Dark River UT | 3 | - | - | - | - | - | - | 3 | - |
| Duluth city | 20 009 | 1 512 | 3 443 | 1 769 | 1 529 | 1 691 | 3 713 | 2 902 | 3 450 |
| Duluth township | 235 | 28 | 33 | 22 | 12 | 18 | 39 | 28 | 55 |

Table 27. Selected Monthly Owner Costs: 2000—Con.

[Data based on a sample (except Tables 65-68). For information on confidentiality protection, coverage, sampling error, and nonsampling error, see Appendix G. For location of definitions, see "How to Use This Census Report"]

| State County County Subdivision Place | Specified owner- occupied housing units | Selected monthly owner costs | | | | | | | | |
|--|---|------------------------------|----------------------|----------------------|----------------------|----------------------|----------------------|----------------------|--------------------|--|
| | | Less than \$200 | \$200 to \$299 | \$300 to \$399 | \$400 to \$499 | \$500 to \$599 | \$600 to \$799 | \$800 to \$999 | \$1,000 or more | |
| St. Louis County—Con. | | | | | | | | | | |
| Eagles Nest township | 82 | 22 | 24 | 4 | 5 | 2 | 6 | 4 | 15 | |
| Ellsburg township | 37 | 6 | 7 | 3 | 7 | 4 | - | 7 | 3 | |
| Elmer township | 7 | 2 | 5 | - | - | - | - | - | - | |
| Ely city | 1 087 | 233 | 312 | 125 | 97 | 73 | 129 | 63 | 55 | |
| Embarrass township | 94 | 30 | 32 | 8 | 5 | 6 | 5 | 5 | 3 | |
| Eveleth city | 1 091 | 297 | 213 | 70 | 118 | 155 | 112 | 87 | 39 | |
| Fairbanks township | 7 | 2 | - | - | - | 2 | - | 3 | - | |
| Fayal township | 620 | 102 | 134 | 85 | 40 | 40 | 74 | 51 | 94 | |
| Field township | 41 | 10 | 6 | 8 | 2 | 5 | 2 | 6 | 2 | |
| Fine Lakes township | 13 | - | 5 | - | - | 2 | - | 2 | 4 | |
| Floodwood city | 135 | 48 | 19 | 12 | 23 | 11 | 20 | 2 | - | |
| Floodwood township | 18 | 5 | 5 | 3 | - | 5 | - | - | - | |
| Fredenberg township | 265 | 17 | 29 | 39 | 18 | 10 | 29 | 30 | 93 | |
| French township | 109 | 13 | 23 | 11 | 7 | 3 | 22 | 8 | 22 | |
| Gheen UT | 2 | - | 2 | - | - | - | - | - | - | |
| Gilbert city | 619 | 133 | 161 | 49 | 90 | 84 | 62 | 18 | 22 | |
| Gnesen township | 279 | 7 | 31 | 25 | 21 | 14 | 34 | 28 | 119 | |
| Grand Lake township | 508 | 26 | 54 | 41 | 38 | 20 | 72 | 59 | 198 | |
| Great Scott township | 101 | 10 | 26 | 10 | 10 | 13 | 10 | 14 | 8 | |
| Kinney city | 46 | 4 | 12 | 4 | 6 | 6 | 4 | 6 | 4 | |
| Greenwood township | 348 | 18 | 52 | 46 | 39 | 20 | 38 | 21 | 114 | |
| Halden township | - | - | - | - | - | - | - | - | - | |
| Hay Lake UT | 14 | 7 | - | - | - | 1 | 2 | 2 | 2 | |
| Heikkala Lake UT | 61 | 15 | 17 | 2 | 3 | 10 | - | 6 | 8 | |
| Hermantown city | 1 624 | 56 | 258 | 154 | 72 | 96 | 229 | 251 | 508 | |
| Hibbing city | 4 573 | 890 | 1 001 | 400 | 272 | 446 | 828 | 444 | 292 | |
| Hoyt Lakes city | 822 | 255 | 118 | 71 | 140 | 76 | 100 | 23 | 39 | |
| Hush Lake UT | - | - | - | - | - | - | - | - | - | |
| Industrial township | 56 | 10 | 7 | 4 | - | 3 | 4 | 13 | 15 | |
| Iron Junction city | 36 | 9 | 10 | 2 | 7 | 1 | 3 | 2 | 2 | |
| Janette Lake UT | 51 | 2 | 4 | 17 | - | 8 | - | 13 | 7 | |
| Kabetogama UT | 32 | - | 5 | 16 | 5 | - | - | - | 6 | |
| Kelsey township | 14 | 4 | 4 | - | - | - | 4 | - | 2 | |
| Kugler township | 26 | 3 | 7 | 2 | 8 | - | 4 | 2 | - | |
| Lakewood township | 279 | 30 | 33 | 18 | 8 | 18 | 34 | 36 | 102 | |
| Lavell township | 7 | 6 | - | - | 1 | - | - | - | - | |
| Leander Lake UT | 13 | 9 | 2 | - | - | - | - | - | 2 | |
| Leiding township | 80 | 25 | 7 | 7 | 8 | 9 | 16 | 3 | 5 | |
| Leonidas city | 17 | 5 | 4 | - | 1 | 2 | - | - | 5 | |
| Linden Grove township | - | - | - | - | - | - | - | - | - | |
| Linwood Lake UT | 19 | 13 | 3 | - | - | - | 3 | - | - | |
| McCormack UT | 57 | 5 | 9 | - | - | 2 | 9 | 12 | 20 | |
| McDavitt township | 30 | 6 | 6 | 2 | 3 | 7 | 4 | - | 2 | |
| McKinley city | 26 | 4 | 10 | 4 | 4 | 4 | 4 | - | - | |
| Marion Lake UT | 15 | - | - | 4 | 2 | - | 7 | 2 | - | |
| Meadowlands city | 27 | 8 | 7 | 2 | 7 | - | 3 | - | - | |
| Meadowlands township | 21 | 8 | - | 5 | - | 8 | - | - | - | |
| Midway township | 280 | 29 | 77 | 11 | 8 | 19 | 44 | 57 | 35 | |
| Morcom township | 6 | 2 | - | - | - | 2 | - | - | 2 | |
| Morse township | 290 | 41 | 42 | 37 | 36 | 16 | 32 | 28 | 58 | |
| Mountain Iron city | 801 | 96 | 223 | 71 | 53 | 42 | 150 | 77 | 89 | |
| Mud Hen Lake UT | 33 | 6 | - | - | 4 | 5 | 9 | - | 9 | |
| Ness township | 2 | - | - | - | - | - | 2 | - | - | |
| Nett Lake UT | 49 | 19 | 9 | 6 | 5 | 8 | 2 | - | - | |
| New Independence township | 11 | 2 | 3 | 2 | 2 | 2 | - | - | - | |
| Normanna township | 36 | 3 | 1 | 3 | 2 | 3 | 2 | 7 | 15 | |
| Northeast St. Louis UT | 53 | 1 | 6 | 8 | 2 | 3 | 3 | 18 | 12 | |
| Northland township | 27 | 5 | 6 | 5 | - | 2 | - | 2 | 7 | |
| North Star township | 61 | 2 | 7 | 7 | 6 | 8 | 1 | 10 | 20 | |
| Northwest St. Louis UT | 35 | - | 13 | 7 | - | - | 9 | 6 | - | |
| Orr city | 56 | 11 | 19 | - | - | 11 | 7 | 5 | 3 | |
| Owens township | 23 | - | 2 | 6 | 8 | 1 | 3 | 3 | - | |
| Pequaywan township | 49 | 6 | 8 | 6 | 2 | - | 9 | 10 | 8 | |
| Pfeiffer Lake UT | - | - | - | - | - | - | - | - | - | |
| Picket Lake UT | - | - | - | - | - | - | - | - | - | |
| Pike township | 62 | 6 | 14 | 9 | - | 2 | 9 | 10 | 12 | |
| Portage township | 30 | 12 | 5 | 2 | - | - | 3 | 3 | 5 | |
| Potshot Lake UT | 4 | 2 | 2 | - | - | - | - | - | - | |
| Prairie Lake township | 5 | - | 3 | - | - | - | 2 | - | - | |
| Proctor city | 850 | 93 | 148 | 77 | 54 | 70 | 164 | 111 | 133 | |
| Rice Lake township | 911 | 106 | 127 | 80 | 34 | 28 | 129 | 178 | 229 | |
| Arnold CDP | 782 | 93 | 111 | 66 | 34 | 26 | 118 | 167 | 167 | |
| Sand Lake UT | 322 | 23 | 55 | 28 | 16 | 30 | 34 | 67 | 69 | |
| Sandy township | 69 | 6 | 22 | - | 3 | 5 | 15 | 12 | 6 | |
| Slim Lake UT | 5 | - | 3 | 2 | - | - | - | - | - | |
| Solway township | 241 | 13 | 35 | 17 | 10 | 6 | 44 | 50 | 66 | |
| Stoney Brook township | 17 | 6 | - | - | 3 | - | 2 | - | 6 | |
| Sturgeon township | 5 | 2 | - | - | - | 3 | - | - | - | |
| Sturgeon River UT | 8 | - | - | 8 | - | - | - | - | - | |
| Sunday Lake UT | - | - | - | - | - | - | - | - | - | |
| Tikander Lake UT | 183 | 41 | 30 | 6 | 9 | 23 | 46 | 19 | 9 | |
| Toivola township | 4 | 2 | 2 | - | - | - | - | - | - | |
| Tower city | 143 | 44 | 31 | 9 | 14 | 11 | 28 | - | 6 | |
| Van Buren township | 11 | 3 | 2 | - | - | - | - | 3 | 3 | |
| Vermilion Lake township | 42 | 8 | 9 | 4 | 7 | - | 7 | 5 | 2 | |
| Virginia city | 2 411 | 502 | 519 | 290 | 216 | 274 | 302 | 152 | 156 | |
| Waasa township | 22 | 4 | 6 | 2 | 3 | 5 | 2 | - | - | |
| White township | 863 | 214 | 223 | 57 | 72 | 75 | 100 | 61 | 61 | |
| Aurora city | 597 | 144 | 178 | 52 | 33 | 53 | 81 | 32 | 24 | |
| Whiteface Reservoir UT | 113 | 7 | 20 | 13 | 6 | 10 | 13 | 13 | 31 | |
| Willow Valley township | 7 | 2 | - | - | - | 3 | - | - | 2 | |
| Winton city | 61 | 21 | 16 | 2 | 4 | 3 | 9 | 3 | 3 | |
| Wuori township | 110 | 19 | 21 | 4 | 11 | 12 | 19 | 22 | 2 | |
| Scott County | 21 950 | 223 | 1 121 | 1 104 | 486 | 482 | 1 388 | 2 586 | 14 560 | |
| Belle Plaine city | 941 | 26 | 116 | 76 | 10 | 17 | 142 | 120 | 434 | |
| Belle Plaine township | 70 | - | 6 | 4 | 5 | 2 | 11 | 10 | 32 | |
| Blakeley township | 48 | 2 | 7 | 2 | 2 | - | 4 | 3 | 28 | |

Table 27. Selected Monthly Owner Costs: 2000—Con.

[Data based on a sample (except Tables 65-68). For information on confidentiality protection, coverage, sampling error, and nonsampling error, see Appendix G. For location of definitions, see "How to Use This Census Report"]

| State County County Subdivision Place | Specified owner- occupied housing units | Selected monthly owner costs | | | | | | | | |
|--|---|------------------------------|----------------------|----------------------|----------------------|----------------------|----------------------|----------------------|--------------------|--|
| | | Less than \$200 | \$200 to \$299 | \$300 to \$399 | \$400 to \$499 | \$500 to \$599 | \$600 to \$799 | \$800 to \$999 | \$1,000 or more | |
| Scott County—Con. | | | | | | | | | | |
| Cedar Lake township | 210 | - | 2 | 10 | 7 | 10 | 23 | 29 | 129 | |
| Credit River township | 877 | 9 | 67 | 70 | 27 | 36 | 55 | 74 | 539 | |
| Elko city | 144 | - | 10 | 2 | - | 3 | 9 | 15 | 105 | |
| Helena township | 202 | - | 15 | 24 | 13 | 2 | 17 | 11 | 120 | |
| Jackson township | 134 | - | 4 | 2 | 4 | - | 8 | 11 | 105 | |
| Jordan city | 842 | 13 | 98 | 77 | 21 | 22 | 122 | 127 | 362 | |
| Louisville township | 268 | 3 | 15 | 15 | 2 | 7 | 15 | 34 | 177 | |
| New Market city | 102 | 5 | 13 | 10 | - | 4 | 8 | 21 | 41 | |
| New Market township | 448 | - | 4 | 25 | 13 | 13 | 18 | 32 | 343 | |
| New Prague city (part) | 752 | 26 | 91 | 83 | 58 | 53 | 72 | 50 | 319 | |
| Prior Lake city | 4 467 | 27 | 85 | 151 | 119 | 97 | 232 | 442 | 3 314 | |
| St. Lawrence township | 41 | - | 8 | - | 2 | 2 | 9 | 4 | 16 | |
| Sand Creek township | 202 | 2 | 28 | 36 | 5 | 5 | 8 | 20 | 98 | |
| Savage city | 5 894 | 13 | 82 | 134 | 89 | 50 | 236 | 554 | 4 736 | |
| Shakopee city | 5 619 | 88 | 414 | 340 | 92 | 124 | 371 | 946 | 3 244 | |
| Spring Lake township | 689 | 9 | 56 | 43 | 17 | 35 | 28 | 83 | 418 | |
| Sherburne County | 14 643 | 329 | 999 | 507 | 354 | 562 | 1 464 | 2 891 | 7 537 | |
| Baldwin township | 1 006 | 31 | 51 | 7 | 32 | 22 | 113 | 148 | 602 | |
| Becker city | 608 | 12 | 51 | 20 | 3 | 8 | 70 | 161 | 283 | |
| Becker township | 774 | 20 | 54 | 29 | 20 | 18 | 59 | 185 | 389 | |
| Big Lake city | 1 565 | 41 | 61 | 41 | 56 | 99 | 155 | 401 | 711 | |
| Big Lake township | 1 680 | 14 | 73 | 56 | 38 | 50 | 116 | 313 | 1 020 | |
| Blue Hill township | 172 | 4 | 5 | 2 | 2 | 4 | 28 | 48 | 79 | |
| Clear Lake city | 53 | 6 | - | - | - | 6 | 11 | 17 | 13 | |
| Clear Lake township | 429 | - | 54 | 28 | 23 | 29 | 59 | 45 | 191 | |
| Elk River city | 3 881 | 55 | 247 | 165 | 93 | 105 | 328 | 712 | 2 176 | |
| Haven township | 449 | 15 | 56 | 25 | 12 | 18 | 65 | 76 | 182 | |
| Livonia township | 892 | 16 | 86 | 9 | 32 | 10 | 48 | 90 | 601 | |
| Oroock township | 660 | 18 | 23 | 21 | 3 | 33 | 58 | 118 | 386 | |
| Palmer township | 591 | 47 | 56 | 20 | 13 | 27 | 65 | 118 | 245 | |
| Princeton city (part) | - | - | - | - | - | - | - | - | - | |
| St. Cloud city (part) | 889 | 30 | 158 | 65 | 3 | 90 | 134 | 154 | 255 | |
| Santiago township | 278 | 13 | 8 | 7 | 6 | 9 | 40 | 59 | 136 | |
| Zimmerman city | 716 | 7 | 16 | 12 | 18 | 34 | 115 | 246 | 268 | |
| Sibley County | 3 162 | 400 | 710 | 261 | 193 | 228 | 483 | 403 | 484 | |
| Afslborg township | 57 | 7 | 14 | 2 | 6 | 10 | 5 | 4 | 9 | |
| Arlington city | 509 | 59 | 139 | 36 | 43 | 37 | 94 | 66 | 35 | |
| Arlington township | 84 | 6 | 7 | 3 | 6 | 5 | 9 | 13 | 35 | |
| Bismarck township | 37 | 3 | - | 2 | 8 | - | 6 | 13 | 5 | |
| Comish township | 31 | 2 | 4 | 3 | 4 | - | 2 | 6 | 8 | |
| Dryden township | 30 | 7 | 4 | 2 | 2 | - | 4 | 5 | 6 | |
| Faxon township | 117 | 1 | 10 | 5 | 2 | - | 4 | 11 | 84 | |
| Gaylord city | 600 | 99 | 158 | 38 | 15 | 46 | 121 | 56 | 67 | |
| Gibbon city | 278 | 64 | 74 | 53 | 10 | 24 | 31 | 11 | 11 | |
| Grafton township | 26 | - | 7 | 4 | 2 | 2 | - | 2 | 9 | |
| Green Isle city | 105 | 2 | 28 | 11 | 6 | 4 | 8 | 20 | 26 | |
| Green Isle township | 50 | 5 | 4 | 7 | 2 | 2 | 2 | 8 | 20 | |
| Henderson city | 233 | 16 | 40 | 24 | 17 | 20 | 47 | 33 | 36 | |
| Henderson township | 80 | 9 | 13 | 6 | - | 5 | 13 | 10 | 24 | |
| Jessenland township | 62 | 4 | 3 | 8 | 2 | 2 | 13 | 17 | 13 | |
| Kelso township | 46 | 3 | 9 | 6 | 4 | 4 | 6 | 10 | 4 | |
| Le Sueur city (part) | - | - | - | - | - | - | - | - | - | |
| Moltke township | 24 | 5 | 2 | - | 2 | 4 | - | 2 | 9 | |
| New Auburn city | 105 | 18 | 21 | 6 | 2 | 12 | 28 | 11 | 7 | |
| New Auburn township | 68 | - | 20 | - | 5 | 4 | 12 | 17 | 10 | |
| Severance township | 45 | 8 | 11 | 1 | - | 2 | 2 | 14 | 7 | |
| Sibley township | 28 | - | 4 | 2 | 2 | 5 | 2 | 5 | 8 | |
| Transit township | 41 | 2 | 8 | 4 | 3 | 2 | 4 | 9 | 9 | |
| Washington Lake township | 63 | 4 | 15 | 4 | - | - | 10 | 16 | 14 | |
| Winthrop city | 443 | 76 | 115 | 34 | 52 | 38 | 56 | 44 | 28 | |
| Stearns County | 26 804 | 1 848 | 4 240 | 1 806 | 1 132 | 1 393 | 4 705 | 4 473 | 7 207 | |
| Albany city | 439 | 60 | 97 | 37 | 17 | 25 | 99 | 50 | 54 | |
| Albany township | 109 | 10 | 25 | 3 | 2 | 7 | 6 | 31 | 25 | |
| Ashley township | 33 | 4 | 10 | - | - | 3 | 9 | 5 | 2 | |
| Avon city | 371 | 19 | 53 | 24 | 13 | 10 | 58 | 86 | 108 | |
| Avon township | 417 | 28 | 69 | 23 | 17 | 9 | 68 | 85 | 118 | |
| Belgrade city | 201 | 26 | 64 | 29 | 12 | 15 | 28 | 14 | 13 | |
| Brockway township | 510 | 35 | 43 | 43 | 19 | 26 | 78 | 94 | 172 | |
| Brooten city (part) | 206 | 45 | 51 | 17 | 13 | 16 | 38 | 15 | 11 | |
| Clearwater city (part) | - | - | - | - | - | - | - | - | - | |
| Cold Spring city | 730 | 35 | 198 | 36 | 12 | 51 | 113 | 150 | 135 | |
| Collegeville township | 371 | 8 | 51 | 39 | 20 | 10 | 47 | 53 | 143 | |
| Crow Lake township | 33 | 10 | 7 | 4 | - | 2 | 4 | - | 6 | |
| Crow River township | 31 | 4 | 12 | 5 | 2 | 2 | 2 | 2 | 2 | |
| Eden Lake township | 302 | 28 | 42 | 27 | 19 | 15 | 56 | 53 | 62 | |
| Eden Valley city (part) | 76 | 19 | 14 | 4 | 4 | 3 | 18 | 5 | 9 | |
| Eirosa city | 52 | - | 30 | 8 | 5 | 5 | 2 | 2 | - | |
| Fair Haven township | 232 | 12 | 24 | 13 | 14 | 16 | 44 | 39 | 70 | |
| Farming township | 81 | 6 | 10 | 4 | 6 | 2 | 13 | 15 | 25 | |
| Freeport city | 157 | 16 | 41 | 19 | 15 | 8 | 27 | 7 | 24 | |
| Getty township | 28 | - | 13 | - | 2 | 3 | 6 | - | 4 | |
| Greenwald city | 75 | 16 | 31 | 11 | - | 6 | 5 | 2 | 4 | |
| Grove township | 55 | 7 | 10 | 5 | 2 | - | 8 | 7 | 16 | |
| Holding township | 92 | 2 | 13 | 8 | - | 4 | 43 | 14 | 8 | |
| Holdingford city | 205 | 15 | 55 | 24 | 11 | 5 | 24 | 44 | 27 | |
| Kimball city | 137 | 12 | 31 | 6 | - | 8 | 42 | 24 | 14 | |
| Krain township | 65 | 4 | 6 | 14 | 5 | 3 | 15 | 3 | 15 | |
| Lake George township | 23 | - | 5 | - | 4 | - | 6 | 4 | 4 | |
| Lake Henry city | 23 | 8 | 4 | - | 2 | 1 | 4 | 4 | - | |
| Lake Henry township | 13 | 2 | - | - | 3 | 2 | - | 3 | 3 | |
| Le Sauk township | 445 | 39 | 63 | 20 | 6 | 18 | 56 | 59 | 184 | |
| Luxemburg township | 42 | 1 | 5 | - | - | - | 12 | 6 | 13 | |
| Lynden township | 420 | 10 | 39 | 13 | 18 | 11 | 68 | 80 | 181 | |
| Maine Prairie township | 321 | 15 | 54 | 22 | 15 | 17 | 48 | 59 | 91 | |
| Meire Grove city | 35 | 7 | 8 | 6 | 5 | - | 7 | - | 2 | |

Table 27. Selected Monthly Owner Costs: 2000—Con.

[Data based on a sample (except Tables 65-68). For information on confidentiality protection, coverage, sampling error, and nonsampling error, see Appendix G. For location of definitions, see "How to Use This Census Report"]

| State County County Subdivision Place | Specified owner- occupied housing units | Selected monthly owner costs | | | | | | | | |
|--|---|------------------------------|----------------------|----------------------|----------------------|----------------------|----------------------|----------------------|--------------------|--|
| | | Less than \$200 | \$200 to \$299 | \$300 to \$399 | \$400 to \$499 | \$500 to \$599 | \$600 to \$799 | \$800 to \$999 | \$1,000 or more | |
| Stearns County—Con. | | | | | | | | | | |
| Melrose city | 755 | 143 | 145 | 53 | 40 | 56 | 143 | 86 | 89 | |
| Melrose township | 108 | 30 | 16 | 3 | 5 | 5 | 5 | 25 | 19 | |
| Millwood township | 162 | 16 | 18 | 15 | 12 | 8 | 26 | 16 | 51 | |
| Munson township | 345 | 30 | 66 | 16 | 9 | 22 | 41 | 50 | 111 | |
| New Munich city | 54 | 13 | 6 | 12 | 2 | 4 | 7 | 10 | - | |
| North Fork township | 11 | 3 | 3 | 5 | - | - | - | - | - | |
| Oak township | 57 | 6 | 9 | 9 | 3 | 2 | 7 | 9 | 12 | |
| Paynesville city | 610 | 70 | 138 | 37 | 43 | 37 | 151 | 68 | 66 | |
| Paynesville township | 317 | 24 | 64 | 32 | 15 | 10 | 28 | 57 | 87 | |
| Pleasant Lake city | 148 | - | 25 | 4 | 6 | 8 | 13 | 22 | 70 | |
| Raymond township | 22 | 4 | - | 2 | 2 | 2 | 2 | 6 | 4 | |
| Richmond city | 360 | 37 | 87 | 13 | 15 | 25 | 63 | 80 | 40 | |
| Rockville city | 161 | 6 | 16 | 8 | 14 | 2 | 22 | 33 | 60 | |
| Rockville township | 145 | 7 | 14 | 18 | 4 | 6 | 19 | 23 | 54 | |
| Roscoe city | 25 | 9 | 2 | 3 | - | 3 | 5 | 3 | - | |
| St. Anthony city | 19 | 7 | 2 | 2 | 1 | 3 | 4 | - | - | |
| St. Augusta township | 728 | 21 | 88 | 51 | 17 | 23 | 156 | 161 | 211 | |
| St. Cloud city (part) | 9 637 | 501 | 1 414 | 618 | 405 | 486 | 1 880 | 1 550 | 2 783 | |
| St. Joseph city | 699 | 28 | 109 | 27 | 39 | 35 | 153 | 187 | 121 | |
| St. Joseph township | 336 | 20 | 36 | 32 | 10 | 35 | 44 | 65 | 94 | |
| St. Martin city | 85 | 25 | 24 | 2 | 2 | 5 | 23 | 4 | - | |
| St. Martin township | 31 | 8 | 5 | 7 | - | 5 | 2 | 3 | 6 | |
| St. Rosa city | 7 | 3 | - | - | - | - | 4 | - | - | |
| St. Stephen city | 222 | 8 | 22 | 11 | 9 | 11 | 47 | 68 | 46 | |
| St. Wendel township | 458 | 25 | 65 | 19 | 8 | 19 | 67 | 106 | 149 | |
| Sartell city (part) | 1 942 | 36 | 154 | 96 | 32 | 83 | 232 | 362 | 947 | |
| Sauk Centre city | 1 048 | 84 | 231 | 104 | 87 | 84 | 182 | 105 | 171 | |
| Sauk Centre township | 167 | 11 | 28 | 20 | 23 | 4 | 16 | 31 | 34 | |
| Spring Hill city | 21 | 9 | 6 | 4 | - | - | 2 | - | - | |
| Spring Hill township | 20 | 2 | 8 | 2 | - | - | - | 4 | 4 | |
| Waite Park city | 1 038 | 130 | 161 | 68 | 31 | 79 | 203 | 194 | 172 | |
| Wakefield township | 719 | 25 | 96 | 42 | 35 | 33 | 99 | 130 | 259 | |
| Zion township | 17 | 4 | 4 | 2 | - | - | 5 | - | 2 | |
| Steele County | | | | | | | | | | |
| Aurora township | 8 108 | 414 | 1 350 | 597 | 395 | 380 | 1 232 | 1 429 | 2 311 | |
| Berlin township | 93 | 8 | 9 | 5 | 2 | 18 | 17 | 12 | 22 | |
| Blooming Prairie city (part) | 96 | 6 | 4 | 11 | 4 | 4 | 23 | 14 | 30 | |
| Blooming Prairie township | 566 | 50 | 156 | 60 | 36 | 40 | 88 | 63 | 73 | |
| Clinton Falls township | 57 | 8 | 14 | 2 | 2 | 6 | 1 | 13 | 11 | |
| Deerfield township | 90 | 2 | 9 | 7 | 6 | 6 | 11 | 17 | 32 | |
| Ellendale city | 84 | 4 | 13 | 2 | 8 | 3 | 4 | 16 | 34 | |
| Havana township | 188 | 38 | 39 | 9 | 6 | 22 | 31 | 21 | 22 | |
| Lemond township | 89 | 4 | 12 | 14 | 7 | 2 | 15 | 14 | 21 | |
| Medford city | 60 | 4 | 10 | 9 | 2 | 4 | 11 | 8 | 12 | |
| Medford township | 322 | 8 | 44 | 22 | 13 | 16 | 69 | 58 | 92 | |
| Meriden township | 65 | 2 | 9 | 2 | 6 | - | 11 | 13 | 22 | |
| Merton township | 142 | 8 | 22 | 9 | 6 | 6 | 23 | 21 | 47 | |
| Owatonna city | 46 | 2 | 10 | 7 | 4 | 4 | 2 | 7 | 10 | |
| Owatonna township | 5 889 | 253 | 959 | 411 | 271 | 236 | 868 | 1 094 | 1 797 | |
| Somerset township | 120 | 4 | 18 | 8 | 4 | 3 | 18 | 19 | 46 | |
| Summit township | 134 | 9 | 15 | 15 | 11 | 8 | 26 | 26 | 24 | |
| Stevens County | 67 | 4 | 7 | 4 | 7 | 2 | 14 | 13 | 16 | |
| Stevens County | | | | | | | | | | |
| Alberta city | 1 890 | 191 | 395 | 264 | 184 | 149 | 317 | 167 | 223 | |
| Baker township | 38 | 6 | 9 | 7 | 2 | 2 | 10 | 2 | - | |
| Chokio city | 15 | 3 | 2 | 6 | - | - | 2 | 2 | - | |
| Damen township | 156 | 30 | 42 | 25 | 16 | 15 | 8 | 10 | 10 | |
| Donnelly city | 52 | 7 | 4 | 4 | 6 | 6 | 6 | 10 | 9 | |
| Donnelly township | 84 | 18 | 24 | 13 | 10 | 4 | 11 | 4 | - | |
| Eldorado township | 26 | 4 | 11 | - | - | 2 | - | 2 | 7 | |
| Everglade township | 11 | - | 3 | 2 | 2 | - | 4 | - | - | |
| Framnas township | 19 | - | 6 | 2 | - | - | 2 | 9 | - | |
| Hancock city | 28 | 2 | 6 | 1 | 3 | - | 6 | 6 | 4 | |
| Hodges township | 214 | 38 | 60 | 24 | 18 | 23 | 27 | 10 | 14 | |
| Horton township | 40 | - | 6 | 16 | - | 2 | 9 | 5 | 2 | |
| Moore township | 15 | - | 4 | 4 | 2 | 3 | - | - | 2 | |
| Morris city | 31 | - | 8 | 5 | - | 2 | 8 | 8 | - | |
| Morris township | 949 | 63 | 185 | 133 | 111 | 75 | 183 | 73 | 126 | |
| Pepperton township | 127 | 12 | 11 | 9 | 5 | 4 | 30 | 16 | 40 | |
| Rendsville township | 8 | 2 | - | 2 | - | 4 | - | - | - | |
| Scott township | 13 | 2 | 2 | 2 | 1 | 4 | - | - | 2 | |
| Stevens township | 20 | - | 4 | 2 | 2 | 7 | 2 | 2 | 3 | |
| Swan Lake township | 6 | - | 2 | 2 | 2 | 2 | 2 | - | - | |
| Synnes township | 32 | 4 | 6 | 7 | 2 | 3 | - | 8 | 2 | |
| Swift County | 6 | - | - | - | 2 | - | 2 | - | 2 | |
| Swift County | | | | | | | | | | |
| Appleton city | 2 396 | 428 | 523 | 241 | 213 | 278 | 362 | 181 | 170 | |
| Appleton township | 412 | 75 | 122 | 53 | 35 | 46 | 44 | 19 | 18 | |
| Benson city | 56 | 6 | 17 | 4 | 6 | 4 | 11 | 6 | 2 | |
| Benson township | 963 | 188 | 169 | 87 | 95 | 121 | 151 | 75 | 77 | |
| Camp Lake township | 64 | 10 | 14 | 2 | 1 | 8 | 10 | 11 | 8 | |
| Cashel township | 29 | 12 | 2 | 2 | 2 | 2 | 7 | 2 | 2 | |
| Clontarf city | 24 | 2 | 9 | 2 | - | 2 | 4 | 2 | 3 | |
| Clontarf township | 47 | 10 | 10 | 5 | 2 | 8 | 8 | - | 4 | |
| Danvers city | 14 | 2 | 2 | 2 | 2 | 4 | 2 | - | 2 | |
| De Graff city | 35 | 2 | 14 | 4 | 4 | - | 7 | 2 | 2 | |
| Dublin township | 50 | 11 | 14 | 3 | 7 | 2 | 9 | 4 | - | |
| Edison township | 14 | - | - | 8 | 2 | - | - | 2 | 2 | |
| Fairfield township | 11 | 2 | 2 | 5 | - | - | 2 | - | - | |
| Hayes township | 15 | 4 | - | 2 | 3 | 4 | 4 | 2 | - | |
| Hegbert township | 23 | 11 | 2 | 2 | 2 | - | 2 | 3 | 3 | |
| Holloway city | 12 | - | - | 2 | 6 | - | 2 | - | 2 | |
| Kerkhoven city | 32 | 7 | 11 | 7 | 3 | - | 3 | - | 1 | |
| Kerkhoven township | 225 | 32 | 61 | 36 | 5 | 25 | 41 | 18 | 7 | |
| Kildare township | 25 | - | 2 | - | 2 | 5 | 7 | 5 | 4 | |
| Marysland township | 32 | 2 | 3 | - | 4 | - | 15 | - | 6 | |
| Moyer township | 16 | 2 | 2 | 6 | - | 2 | - | 2 | 2 | |
| | 14 | - | 2 | 3 | 3 | - | 4 | 2 | - | |

Table 27. Selected Monthly Owner Costs: 2000—Con.

[Data based on a sample (except Tables 65-68). For information on confidentiality protection, coverage, sampling error, and nonsampling error, see Appendix G. For location of definitions, see "How to Use This Census Report"]

| State County County Subdivision Place | Specified owner- occupied housing units | Selected monthly owner costs | | | | | | | | |
|--|---|------------------------------|----------------------|----------------------|----------------------|----------------------|----------------------|----------------------|--------------------|--|
| | | Less than \$200 | \$200 to \$299 | \$300 to \$399 | \$400 to \$499 | \$500 to \$599 | \$600 to \$799 | \$800 to \$999 | \$1,000 or more | |
| Swift County—Con. | | | | | | | | | | |
| Murdock city | 104 | 28 | 28 | 10 | 6 | 16 | 9 | 5 | 2 | |
| Pillsbury township | 25 | - | 10 | - | 2 | 2 | 4 | 3 | 4 | |
| Shible township | 14 | 4 | 1 | 2 | - | 1 | 6 | - | - | |
| Six Mile Grove township | 23 | - | 8 | - | - | 2 | 4 | 2 | 7 | |
| Swenoda township | 14 | 4 | 2 | - | 2 | 4 | 2 | - | - | |
| Tara township | 9 | - | 2 | - | 5 | 2 | - | - | - | |
| Torning township | 69 | 5 | 12 | 7 | 10 | 10 | 2 | 13 | 10 | |
| West Bank township | 25 | 9 | 2 | - | - | 7 | 2 | 3 | 2 | |
| Todd County | | | | | | | | | | |
| Bartlett township | 3 944 | 673 | 853 | 381 | 304 | 412 | 575 | 354 | 392 | |
| Bertha city | 143 | 53 | 23 | 16 | 13 | 21 | 11 | - | 6 | |
| Birchdale township | 25 | 9 | 6 | 2 | - | 4 | 2 | - | 2 | |
| Browerville city | 158 | 8 | 50 | 23 | 2 | 4 | 18 | 17 | 36 | |
| Bruce township | 202 | 37 | 47 | 13 | 27 | 22 | 29 | 10 | 17 | |
| Burleene township | 49 | 3 | 5 | 4 | 7 | 6 | 7 | 6 | 11 | |
| Burnhamville township | 2 | - | 2 | - | - | - | - | - | - | |
| Burtrum city | 98 | 12 | 12 | 10 | 4 | 13 | 13 | 12 | 22 | |
| Clarissa city | 33 | 4 | 7 | 4 | 4 | 8 | 6 | - | - | |
| Eagle Bend city | 157 | 45 | 34 | 22 | 13 | 11 | 23 | 7 | 2 | |
| Eagle Valley township | 166 | 50 | 33 | 24 | 8 | 18 | 24 | 5 | 4 | |
| Fawn Lake township | 53 | 18 | 6 | 5 | 4 | 7 | 5 | 2 | 6 | |
| Germania township | 71 | 10 | 16 | 7 | 8 | - | 16 | 14 | - | |
| Gordon township | 7 | 2 | - | - | - | 3 | - | - | 2 | |
| Grey Eagle city | 93 | 6 | 19 | 12 | 14 | 8 | 16 | 6 | 12 | |
| Grey Eagle township | 102 | 11 | 16 | 18 | 14 | 6 | 21 | 8 | 8 | |
| Hartford township | 122 | 18 | 18 | 18 | 7 | 14 | 6 | 19 | 22 | |
| Hewitt city | 78 | 8 | 14 | 7 | 6 | 19 | 8 | 6 | 10 | |
| Iona township | 63 | 13 | 20 | 7 | 6 | 6 | 8 | - | 3 | |
| Kandota township | 17 | 7 | 2 | - | 4 | - | 2 | 2 | - | |
| Leslie township | 116 | 16 | 18 | 4 | 4 | 2 | 24 | 18 | 30 | |
| Little Elk township | 118 | 14 | 29 | 10 | 7 | 2 | 23 | 8 | 25 | |
| Little Sauk township | 21 | 4 | 5 | - | - | 4 | 6 | - | 2 | |
| Long Prairie city | 57 | 6 | 10 | - | 3 | 12 | 20 | 2 | 4 | |
| Long Prairie township | 710 | 121 | 155 | 60 | 49 | 78 | 89 | 92 | 66 | |
| Moran township | 145 | 12 | 35 | 17 | 8 | 13 | 24 | 16 | 20 | |
| Osakis city (part) | 25 | - | 10 | - | 2 | 7 | 4 | - | 2 | |
| Reynolds township | 45 | 4 | 10 | 6 | 2 | 5 | 4 | 4 | 10 | |
| Round Prairie township | 46 | - | 7 | 1 | 6 | 9 | 14 | 7 | 2 | |
| Staples city (part) | 61 | 1 | 6 | 10 | 6 | 4 | 16 | 6 | 12 | |
| Staples township | 639 | 118 | 161 | 59 | 61 | 95 | 81 | 39 | 25 | |
| Stowe Prairie township | 90 | 23 | 28 | 4 | 3 | 4 | 18 | 6 | 4 | |
| Turtle Creek township | 9 | 2 | 2 | - | - | - | 5 | - | - | |
| Villard township | 34 | 2 | 10 | 7 | - | 4 | 4 | 8 | 3 | |
| Ward township | 62 | 10 | 8 | 4 | 4 | 3 | 11 | 12 | 10 | |
| West Union city | 54 | 16 | 12 | 2 | - | 2 | 4 | 12 | 6 | |
| West Union township | 26 | 8 | 9 | 3 | - | 2 | 2 | 2 | - | |
| Wykeham township | 15 | - | - | - | 2 | - | 4 | 4 | 5 | |
| | 23 | 2 | 5 | 2 | 6 | - | 7 | - | 1 | |
| Traverse County | | | | | | | | | | |
| Arthur township | 1 008 | 227 | 282 | 124 | 105 | 84 | 102 | 37 | 47 | |
| Browns Valley city | 12 | 4 | 2 | - | - | 4 | - | 2 | - | |
| Clifton township | 179 | 42 | 61 | 24 | 20 | 20 | 10 | 2 | - | |
| Croke township | 4 | - | 2 | - | 1 | - | - | 1 | - | |
| Dollymount township | 18 | 2 | 4 | 4 | 2 | 2 | 2 | 2 | - | |
| Dumont city | 12 | 4 | 4 | 2 | - | - | - | 2 | - | |
| Folsom township | 44 | 10 | 20 | 4 | 4 | 2 | 4 | - | - | |
| Lake Valley township | 43 | 6 | 10 | 2 | 7 | 5 | 8 | 4 | 1 | |
| Leonardsville township | 44 | 2 | 6 | 7 | 12 | - | 9 | 1 | 7 | |
| Monson township | 11 | 4 | - | 2 | - | 1 | 2 | - | 2 | |
| Parnell township | 28 | 4 | 4 | 5 | 2 | 6 | 4 | - | 3 | |
| Redpath township | 8 | 2 | 2 | - | 2 | - | 2 | - | - | |
| Tara township | 8 | - | 2 | - | - | 2 | 2 | 2 | - | |
| Taylor township | 7 | - | - | 4 | 2 | - | - | 1 | - | |
| Tintah city | 23 | 8 | 4 | - | 7 | - | 4 | - | - | |
| Tintah township | 29 | 9 | 16 | 4 | - | - | - | - | - | |
| Walls township | 8 | - | 6 | 2 | - | - | - | - | - | |
| Wheaton city | 8 | 2 | 2 | - | 2 | - | - | 2 | - | |
| Windsor township | 518 | 126 | 137 | 62 | 44 | 42 | 55 | 18 | 34 | |
| | 4 | 2 | - | 2 | - | - | - | - | - | |
| Wabasha County | | | | | | | | | | |
| Bellechester city (part) | 4 615 | 351 | 883 | 333 | 199 | 314 | 807 | 750 | 978 | |
| Chester township | 26 | 2 | 7 | 4 | - | - | 6 | 4 | 3 | |
| Elgin city | 24 | - | 2 | 2 | 2 | - | 6 | - | 12 | |
| Elgin township | 226 | 14 | 45 | 11 | 6 | 21 | 44 | 42 | 43 | |
| Gilford township | 133 | - | 9 | 15 | 3 | - | 14 | 34 | 58 | |
| Glasgow township | 30 | - | 5 | - | 2 | - | 3 | 5 | 15 | |
| Greenfield township | 39 | 8 | 4 | 4 | 2 | - | 13 | 2 | 6 | |
| Hammond city | 349 | 46 | 49 | 22 | 28 | 23 | 58 | 52 | 71 | |
| Highland township | 43 | 2 | 10 | 5 | 7 | 10 | 4 | 2 | 3 | |
| Hyde Park township | 30 | - | 6 | 2 | 2 | - | 2 | 6 | 12 | |
| Kellogg city | 20 | - | 4 | - | 1 | - | 9 | 2 | 4 | |
| Lake township | 115 | 8 | 25 | 6 | 13 | 19 | 42 | 2 | - | |
| Lake City city (part) | 75 | 4 | 4 | 6 | 13 | 5 | 8 | 8 | 35 | |
| Mazeppa city | 1 164 | 74 | 222 | 101 | 6 | 75 | 248 | 226 | 212 | |
| Mazeppa township | 206 | 29 | 27 | 23 | 9 | 22 | 28 | 36 | 32 | |
| Millville city | 132 | 4 | 12 | 4 | 20 | 2 | 13 | 19 | 58 | |
| Minneiska city (part) | 45 | 10 | 4 | - | 3 | - | 18 | 5 | 5 | |
| Minneiska township | 15 | 2 | 2 | - | 2 | - | 4 | 5 | - | |
| Mount Pleasant township | 63 | 5 | 16 | 9 | 12 | 4 | 5 | 2 | 10 | |
| Oakwood township | 36 | 1 | 5 | 4 | 3 | - | 2 | 7 | 14 | |
| Pepin township | 25 | - | 2 | 5 | - | - | 4 | 11 | 3 | |
| Plainview city | 93 | 7 | 18 | 10 | - | 9 | 12 | 11 | 26 | |
| Plainview township | 756 | 41 | 176 | 41 | 37 | 49 | 133 | 138 | 141 | |
| Wabasha city | 44 | 2 | 8 | 2 | 6 | 4 | 3 | 14 | 5 | |
| Watopa township | 645 | 71 | 184 | 45 | 27 | 48 | 86 | 79 | 105 | |
| | 26 | 4 | 7 | - | - | - | 2 | 4 | 9 | |

Table 27. Selected Monthly Owner Costs: 2000—Con.

[Data based on a sample (except Tables 65-68). For information on confidentiality protection, coverage, sampling error, and nonsampling error, see Appendix G. For location of definitions, see "How to Use This Census Report"]

| State County County Subdivision Place | Specified owner- occupied housing units | Selected monthly owner costs | | | | | | | | |
|--|---|------------------------------|----------------------|----------------------|----------------------|----------------------|----------------------|----------------------|--------------------|--|
| | | Less than \$200 | \$200 to \$299 | \$300 to \$399 | \$400 to \$499 | \$500 to \$599 | \$600 to \$799 | \$800 to \$999 | \$1,000 or more | |
| Wabasha County—Con. | | | | | | | | | | |
| West Albany township | 48 | 6 | 4 | 2 | - | 7 | 11 | 2 | 16 | |
| Zumbro township | 147 | - | 14 | 6 | 6 | 2 | 19 | 28 | 72 | |
| Zumbro Falls city | 60 | 11 | 12 | 4 | 2 | 6 | 13 | 4 | 8 | |
| Wadena County | | | | | | | | | | |
| Aldrich city | 17 | 1 | 9 | - | - | 5 | 2 | - | - | |
| Aldrich township | 25 | 5 | - | 2 | 2 | 4 | 7 | 3 | 2 | |
| Blueberry township | 123 | 22 | 34 | 11 | 8 | 4 | 18 | 7 | 19 | |
| Bullard township | 9 | 2 | 2 | - | 2 | 3 | - | - | - | |
| Huntersville township | 6 | - | - | 2 | - | 2 | 2 | - | - | |
| Leaf River township | 42 | 10 | 6 | - | 5 | 6 | 6 | 2 | 7 | |
| Lyons township | 2 | 2 | - | - | - | - | - | - | - | |
| Meadow township | 8 | 2 | 2 | 2 | 2 | - | - | - | - | |
| Menahga city | 311 | 82 | 92 | 35 | 19 | 30 | 31 | 17 | 5 | |
| Nimrod city | 35 | 10 | 6 | 6 | - | 6 | 4 | - | 3 | |
| North Germany township | 16 | 2 | 5 | - | - | 4 | 2 | - | 3 | |
| Orton township | 4 | - | - | - | - | 2 | 2 | - | - | |
| Red Eye township | 21 | 11 | 2 | - | 2 | 2 | 2 | 2 | - | |
| Rockwood township | 30 | 6 | 3 | 4 | 2 | 5 | 7 | - | 3 | |
| Sebekia city | 197 | 56 | 40 | 27 | 33 | 18 | 16 | 5 | 2 | |
| Shell River township | 21 | 7 | 4 | 2 | 4 | 2 | - | - | 2 | |
| Staples city (part) | 102 | 2 | 11 | 9 | - | 12 | 29 | 31 | 8 | |
| Thornastown township | 70 | 2 | 24 | - | 4 | - | 9 | 27 | 4 | |
| Verndale city | 131 | 19 | 51 | 17 | 13 | 8 | 10 | 10 | 3 | |
| Wadena city (part) | 1 063 | 163 | 218 | 132 | 154 | 104 | 137 | 73 | 82 | |
| Wadena township | 138 | 17 | 31 | 20 | 3 | 23 | 22 | 16 | 6 | |
| Wing River township | 31 | 3 | 10 | 5 | - | - | 9 | 2 | 2 | |
| Waseca County | | | | | | | | | | |
| Alton township | 76 | 12 | 15 | 5 | - | 2 | 15 | 10 | 17 | |
| Blooming Grove township | 84 | 2 | 6 | 4 | 13 | 4 | 17 | 22 | 16 | |
| Byron township | 47 | 5 | 9 | 5 | 11 | 7 | 7 | 3 | - | |
| Elysian city (part) | - | - | - | - | - | - | - | - | - | |
| Freedom township | 55 | 2 | 6 | 4 | 2 | 5 | 9 | 20 | 7 | |
| Iosco township | 131 | 5 | 18 | 17 | - | 6 | 17 | 15 | 53 | |
| Janesville city | 597 | 21 | 84 | 72 | 42 | 36 | 129 | 89 | 124 | |
| Janesville township | 84 | 5 | 7 | 6 | 6 | 16 | 9 | 8 | 27 | |
| New Richland city | 353 | 60 | 106 | 17 | 15 | 37 | 57 | 35 | 26 | |
| New Richland township | 120 | 2 | 15 | 12 | 11 | 15 | 9 | 21 | 35 | |
| Otisco township | 103 | 2 | 11 | 9 | 5 | 8 | 20 | 10 | 38 | |
| St. Mary township | 106 | - | 23 | 13 | 7 | 9 | 5 | 26 | 23 | |
| Vivian township | 33 | 2 | 3 | 4 | - | 5 | 9 | 4 | 6 | |
| Waldorf city | 87 | 11 | 23 | 9 | 10 | 9 | 15 | 4 | 6 | |
| Waseca city | 2 202 | 135 | 346 | 156 | 170 | 173 | 398 | 454 | 370 | |
| Wilton township | 58 | 3 | 8 | 2 | - | 1 | 11 | 10 | 23 | |
| Woodville township | 331 | 9 | 37 | 15 | 25 | 31 | 36 | 51 | 127 | |
| Washington County | | | | | | | | | | |
| Afton city | 54 235 | 468 | 2 628 | 2 733 | 1 560 | 1 550 | 4 298 | 7 345 | 33 653 | |
| Bayport city | 727 | 5 | 42 | 75 | 56 | 25 | 48 | 58 | 418 | |
| Baytown township | 554 | 7 | 53 | 72 | 34 | 28 | 44 | 78 | 238 | |
| Birchwood Village city | 428 | - | 20 | 27 | 6 | 5 | 24 | 32 | 314 | |
| Cottage Grove city | 315 | - | 10 | 32 | 16 | 20 | 28 | 19 | 190 | |
| Dellwood city | 8 535 | 45 | 442 | 420 | 147 | 222 | 554 | 1 439 | 5 266 | |
| Denmark township | 311 | - | - | 7 | 9 | 9 | 14 | - | 272 | |
| Forest Lake city | 305 | 9 | 10 | 18 | 15 | 11 | 23 | 29 | 190 | |
| Forest Lake township | 1 389 | 10 | 118 | 81 | 70 | 66 | 204 | 200 | 640 | |
| Grant city | 2 182 | 15 | 125 | 130 | 55 | 44 | 137 | 256 | 1 420 | |
| Grey Cloud Island township | 930 | 9 | 12 | 29 | 52 | 45 | 50 | 50 | 683 | |
| Hastings city (part) | 84 | 5 | 6 | 14 | 6 | 6 | 6 | 7 | 34 | |
| Hugo city | - | - | - | - | - | - | - | - | - | |
| Lake Elmo city | 1 527 | 20 | 54 | 60 | 54 | 21 | 80 | 240 | 998 | |
| Lakeland city | 1 676 | 25 | 41 | 57 | 103 | 90 | 143 | 116 | 1 101 | |
| Lakeland Shores city | 626 | 14 | 45 | 30 | 17 | 14 | 49 | 103 | 354 | |
| Lake St. Croix Beach city | 109 | - | 6 | 12 | - | 2 | 5 | 12 | 72 | |
| Landfall city | 379 | 10 | 29 | 15 | 11 | 26 | 40 | 81 | 167 | |
| Mahtomedi city | 10 | - | - | - | - | - | 10 | - | - | |
| Marine on St. Croix city | 2 099 | 16 | 19 | 130 | 78 | 95 | 114 | 265 | 1 382 | |
| May township | 203 | 6 | 11 | 18 | 6 | 16 | 21 | 5 | 120 | |
| Newport city | 618 | 4 | 8 | 33 | 20 | 4 | 50 | 92 | 407 | |
| New Scandia township | 910 | 7 | 82 | 75 | 36 | 45 | 113 | 155 | 397 | |
| Oakdale city | 892 | 7 | 45 | 71 | 44 | 42 | 117 | 77 | 489 | |
| Oak Park Heights city | 7 495 | 70 | 477 | 324 | 138 | 180 | 875 | 1 404 | 4 027 | |
| Pine Springs city | 824 | - | 54 | 43 | 26 | 21 | 56 | 108 | 516 | |
| St. Marys Point city | 134 | - | 2 | 11 | 9 | 9 | 6 | 12 | 85 | |
| St. Paul Park city | 120 | 2 | 10 | 5 | 4 | 13 | 10 | 22 | 54 | |
| Stillwater city | 1 391 | 43 | 187 | 103 | 64 | 38 | 161 | 320 | 475 | |
| Stillwater township | 4 226 | 38 | 321 | 288 | 150 | 116 | 321 | 525 | 2 467 | |
| West Lakeland township | 637 | 5 | 6 | 12 | 34 | 46 | 33 | 24 | 477 | |
| White Bear Lake city (part) | 980 | 5 | 37 | 41 | 17 | - | 63 | 47 | 770 | |
| Willernie city | 106 | - | - | 16 | - | - | 2 | 4 | 84 | |
| Woodbury city | 175 | 7 | 34 | 4 | 17 | 17 | 25 | 28 | 43 | |
| Woodville township | 13 338 | 84 | 322 | 480 | 266 | 274 | 872 | 1 537 | 9 503 | |
| Watsonwan County | | | | | | | | | | |
| Adrian township | 2 632 | 568 | 474 | 294 | 281 | 269 | 375 | 186 | 185 | |
| Antrim township | 28 | 12 | 4 | - | 6 | - | 4 | 2 | - | |
| Butterfield city | 43 | 6 | 8 | 2 | 4 | 6 | 4 | 4 | 9 | |
| Butterfield township | 175 | 75 | 38 | 13 | 13 | 18 | 13 | - | 5 | |
| Darfur city | 31 | 7 | 4 | - | 9 | 3 | - | 2 | 6 | |
| Fieldon township | 45 | 16 | 8 | 5 | 7 | 7 | 2 | - | - | |
| La Salle city | 29 | 2 | 6 | 1 | 4 | 8 | 2 | 4 | 2 | |
| Lewisville city | 37 | 9 | 9 | 5 | 6 | 1 | - | 3 | 4 | |
| Long Lake township | 85 | 25 | 23 | 8 | 16 | 2 | 7 | 2 | 2 | |
| Madelia city | 90 | 17 | 12 | 7 | 6 | 6 | 18 | 6 | 18 | |
| Madelia township | 523 | 85 | 86 | 71 | 48 | 67 | 106 | 27 | 33 | |
| Nelson township | 56 | 8 | 11 | 4 | 5 | 12 | 4 | 6 | 6 | |
| Odin city | 35 | - | 6 | 3 | 2 | 4 | 10 | 3 | 7 | |
| Odin township | 52 | 19 | 23 | 2 | 6 | 2 | - | - | - | |
| Odin township | 15 | 2 | 6 | - | - | - | - | 5 | 2 | |

Table 27. Selected Monthly Owner Costs: 2000—Con.

[Data based on a sample (except Tables 65-68). For information on confidentiality protection, coverage, sampling error, and nonsampling error, see Appendix G. For location of definitions, see "How to Use This Census Report"]

| State County County Subdivision Place | Specified owner- occupied housing units | Selected monthly owner costs | | | | | | | |
|--|---|------------------------------|----------------------|----------------------|----------------------|----------------------|----------------------|----------------------|--------------------|
| | | Less than \$200 | \$200 to \$299 | \$300 to \$399 | \$400 to \$499 | \$500 to \$599 | \$600 to \$799 | \$800 to \$999 | \$1,000 or more |
| Watonwan County—Con. | | | | | | | | | |
| Ormsby city (part) | 33 | 4 | 15 | - | 8 | - | 4 | 2 | - |
| Riverdale township | 55 | 12 | 2 | 8 | 8 | 2 | 5 | 12 | 6 |
| Rosendale township | 48 | 4 | 4 | 8 | 2 | 4 | 11 | 5 | 10 |
| St. James city | 1 155 | 255 | 192 | 145 | 122 | 116 | 176 | 84 | 65 |
| St. James township | 46 | 4 | 8 | 5 | 4 | 7 | 4 | 8 | 6 |
| South Branch township | 51 | 6 | 9 | 7 | 5 | 4 | 5 | 11 | 4 |
| Wilkin County | | | | | | | | | |
| Akron township | 1 563 | 241 | 340 | 145 | 153 | 133 | 242 | 161 | 148 |
| Andrea township | 12 | - | 7 | 2 | - | - | - | 3 | - |
| Atherton township | 3 | 2 | - | 1 | - | - | - | - | - |
| Bradford township | 15 | - | 6 | - | - | 2 | 3 | 2 | 2 |
| Brandrup township | 25 | 4 | 8 | - | - | 5 | 6 | - | 2 |
| Breckenridge city | 24 | - | 5 | 6 | - | 2 | - | - | 11 |
| Breckenridge township | 887 | 136 | 159 | 89 | 98 | 66 | 150 | 98 | 91 |
| Campbell city | 50 | 4 | 7 | - | - | 6 | 9 | 19 | 5 |
| Campbell township | 71 | 9 | 27 | 6 | 7 | 10 | 8 | 2 | 2 |
| Champion township | 22 | 6 | 8 | - | - | 2 | 4 | 2 | - |
| Champion township | 15 | - | 7 | 2 | 2 | 2 | 2 | - | - |
| Connelly township | 21 | 2 | 2 | 2 | 3 | - | - | 6 | 6 |
| Deerhorn township | 13 | 1 | 2 | - | 2 | 2 | 2 | 2 | 2 |
| Doran city | 23 | 11 | 5 | 2 | - | 1 | 4 | - | - |
| Foxhome city | 35 | 6 | 14 | 4 | 7 | - | 2 | 2 | - |
| Foxhome township | 23 | 5 | 4 | 4 | - | 2 | 1 | 2 | 5 |
| Kent city | 28 | 6 | 10 | 2 | 4 | 2 | 2 | - | 2 |
| McCauleyville township | 14 | 4 | 2 | - | 2 | 4 | 2 | - | - |
| Manston township | 5 | - | - | 2 | - | - | - | 3 | - |
| Meadows township | 7 | - | - | - | - | 2 | - | 1 | 4 |
| Mitchell township | 13 | 2 | 6 | - | - | - | - | - | 5 |
| Nashua city | 16 | 8 | 4 | - | - | 4 | - | - | - |
| Nilsen township | 10 | - | 2 | - | 2 | - | 4 | 2 | - |
| Nordick township | 14 | 2 | 2 | - | 2 | - | 6 | 2 | - |
| Prairie View township | 22 | 2 | - | 9 | 1 | - | 5 | 2 | 3 |
| Roberts township | 17 | 2 | 2 | - | 2 | 3 | 2 | 2 | 4 |
| Rothsay city (part) | 78 | 12 | 24 | 7 | 6 | 12 | 17 | - | - |
| Sunnyside township | 18 | 7 | 4 | - | 2 | - | 1 | 2 | 2 |
| Tanberg township | 7 | - | 5 | - | - | 2 | - | - | - |
| Tenney city | 2 | 2 | - | - | - | - | - | - | - |
| Wolverton city | 47 | 6 | 12 | 5 | 9 | 4 | 4 | 7 | - |
| Wolverton township | 26 | 2 | 6 | 2 | 4 | 2 | 6 | 2 | 2 |
| Winona County | | | | | | | | | |
| Altura city | 10 130 | 1 012 | 1 595 | 804 | 550 | 749 | 1 862 | 1 355 | 2 203 |
| Dakota city | 112 | 23 | 20 | 8 | 4 | 15 | 13 | 20 | 9 |
| Dresbach township | 104 | 24 | 23 | 11 | 2 | 8 | 20 | 6 | 10 |
| Elba city | 112 | 4 | 24 | 2 | 7 | 13 | 17 | 8 | 37 |
| Elba township | 42 | 6 | 4 | - | 6 | 8 | 4 | 8 | 6 |
| Fremont township | 20 | - | 2 | - | 2 | - | 4 | 3 | 9 |
| Goodview city | 26 | 2 | 10 | 2 | - | 2 | 2 | 6 | 2 |
| Hart township | 815 | 53 | 176 | 72 | 23 | 61 | 152 | 63 | 215 |
| Hillsdale township | 19 | 5 | 2 | 4 | - | - | - | 6 | 2 |
| Homer township | 54 | 2 | 2 | 6 | 9 | 2 | 10 | 6 | 17 |
| Lewiston city | 296 | 16 | 33 | 28 | 16 | 16 | 41 | 59 | 87 |
| La Crescent city (part) | - | - | - | - | - | - | - | - | - |
| Minneka city (part) | 363 | 27 | 53 | 27 | 12 | 27 | 51 | 81 | 85 |
| Minnesota City city | 20 | 2 | 5 | 2 | - | 2 | - | 7 | 2 |
| Mount Vernon township | 65 | 15 | 12 | 8 | 2 | 5 | 14 | 7 | 2 |
| New Hartford township | 33 | 2 | 6 | 2 | - | 2 | - | 10 | 11 |
| Norton township | 87 | 6 | 6 | 12 | 7 | 4 | 8 | 15 | 29 |
| Pleasant Hill township | 71 | 2 | 9 | 9 | 2 | 6 | 12 | 10 | 21 |
| Richmond township | 57 | 4 | 6 | 8 | 1 | 2 | 12 | 11 | 13 |
| Rollingstone city | 169 | 16 | 23 | - | 12 | 13 | 16 | 29 | 60 |
| Rollingstone township | 200 | 9 | 26 | 16 | 10 | 10 | 46 | 43 | 40 |
| St. Charles city | 313 | 21 | 73 | 12 | 16 | 22 | 48 | 52 | 69 |
| St. Charles township | 756 | 54 | 120 | 52 | 15 | 46 | 122 | 133 | 214 |
| Saratoga township | 48 | 4 | 6 | 5 | 4 | 2 | - | 10 | 17 |
| Stockton city | 48 | 5 | 7 | 6 | - | 8 | - | 9 | 13 |
| Utica city | 138 | 6 | 10 | 2 | 7 | 10 | 19 | - | 6 |
| Utica township | 60 | 4 | 7 | 5 | 2 | - | 8 | 12 | 18 |
| Warren township | 56 | 4 | 4 | 6 | 2 | 8 | 13 | 16 | 18 |
| Whitewater township | 72 | 3 | 6 | 3 | - | 2 | 2 | 4 | 2 |
| Wilson township | 15 | - | 2 | - | - | - | - | - | - |
| Winona city | 239 | 14 | 38 | 15 | 10 | 6 | 60 | 37 | 59 |
| Wisconsin township | 5 675 | 658 | 848 | 470 | 375 | 443 | 1 136 | 662 | 1 083 |
| Wiscovy township | 45 | 15 | 8 | 2 | 2 | - | 9 | 3 | 6 |
| Wright County | | | | | | | | | |
| Albertville city | 19 926 | 464 | 1 586 | 1 090 | 554 | 608 | 2 281 | 3 415 | 9 928 |
| Albion township | 952 | 8 | 34 | 25 | 9 | 16 | 72 | 154 | 634 |
| Annandale city | 220 | 14 | 23 | 14 | 12 | 8 | 53 | 27 | 89 |
| Buffalo city | 584 | 31 | 94 | 46 | 14 | 26 | 90 | 110 | 173 |
| Buffalo township | 2 205 | 48 | 190 | 104 | 64 | 62 | 282 | 398 | 1 057 |
| Chatham township | 366 | 4 | 20 | 28 | 11 | 4 | 37 | 81 | 181 |
| Clearwater city (part) | 228 | - | 16 | 9 | 15 | - | 24 | 25 | 139 |
| Clearwater township | 220 | 11 | 18 | 17 | 6 | 18 | 47 | 46 | 57 |
| Cokato city | 283 | 6 | 33 | 16 | 10 | 10 | 39 | 50 | 119 |
| Corinna township | 600 | 14 | 84 | 68 | 16 | 17 | 97 | 143 | 161 |
| Dayton city (part) | 148 | 6 | 22 | 7 | 6 | 3 | 28 | 15 | 61 |
| Delano city | 704 | 40 | 97 | 56 | 33 | 18 | 56 | 115 | 289 |
| Franklin township | - | - | - | - | - | - | - | - | - |
| French Lake township | 998 | 14 | 82 | 47 | 36 | 22 | 84 | 174 | 539 |
| Hanover city (part) | 487 | 4 | 53 | 31 | 9 | 9 | 42 | 70 | 269 |
| Howard Lake city | 206 | 15 | 22 | 16 | 17 | 20 | 21 | 22 | 73 |
| Maple Lake city | 269 | - | 8 | 11 | 8 | 7 | 5 | 40 | 190 |
| Maple Lake township | 423 | 10 | 81 | 36 | 13 | 24 | 58 | 72 | 129 |
| Marysville township | 397 | 12 | 35 | 25 | 8 | 25 | 75 | 89 | 128 |
| Middleville township | 511 | 25 | 48 | 37 | 26 | 16 | 45 | 103 | 211 |
| Monticello city | 296 | 8 | 33 | 25 | 12 | 10 | 48 | 34 | 126 |
| Monticello township | 126 | 6 | 17 | 15 | - | 1 | 10 | 33 | 44 |
| Monticello township | 1 810 | 14 | 105 | 112 | 77 | 57 | 187 | 320 | 938 |
| Monticello township | 834 | 40 | 64 | 17 | 13 | 30 | 82 | 180 | 408 |

Table 27. **Selected Monthly Owner Costs: 2000—Con.**

[Data based on a sample (except Tables 65-68). For information on confidentiality protection, coverage, sampling error, and nonsampling error, see Appendix G. For location of definitions, see "How to Use This Census Report"]

| State County County Subdivision Place | Specified owner- occupied housing units | Selected monthly owner costs | | | | | | | | |
|--|---|------------------------------|----------------------|----------------------|----------------------|----------------------|----------------------|----------------------|--------------------|--|
| | | Less than \$200 | \$200 to \$299 | \$300 to \$399 | \$400 to \$499 | \$500 to \$599 | \$600 to \$799 | \$800 to \$999 | \$1,000 or more | |
| Wright County—Con. | | | | | | | | | | |
| Montrose city | 214 | 2 | 14 | 11 | 4 | 10 | 29 | 57 | 87 | |
| Olsego city | 1 514 | 22 | 70 | 46 | 27 | 50 | 158 | 272 | 869 | |
| Rockford city (part) | 568 | - | 35 | 18 | 5 | 13 | 56 | 63 | 378 | |
| Rockford township | 791 | 9 | 39 | 48 | 13 | 1 | 85 | 188 | 408 | |
| St. Michael city | 2 398 | 28 | 68 | 83 | 26 | 81 | 255 | 331 | 1 526 | |
| Silver Creek township | 419 | 13 | 27 | 20 | 20 | 17 | 51 | 50 | 221 | |
| South Haven city | 56 | 15 | 5 | 5 | 4 | 4 | 4 | 8 | 11 | |
| Southside township | 394 | 22 | 61 | 40 | 12 | 11 | 73 | 37 | 138 | |
| Stockholm township | 121 | 4 | 22 | 5 | 5 | 5 | 9 | 22 | 49 | |
| Victor township | 199 | 6 | 27 | 16 | 5 | 3 | 25 | 29 | 88 | |
| Waverly city | 209 | 5 | 22 | 21 | 8 | 6 | 33 | 36 | 78 | |
| Woodland township | 176 | 8 | 17 | 15 | 10 | 4 | 21 | 21 | 80 | |
| Yellow Medicine County | | | | | | | | | | |
| Burton township | 2 454 | 444 | 623 | 304 | 219 | 240 | 298 | 159 | 167 | |
| Canby city | 15 | - | 4 | 2 | 2 | - | 2 | 5 | - | |
| Clarkfield city | 555 | 139 | 145 | 63 | 61 | 53 | 37 | 14 | 43 | |
| Echo city | 268 | 61 | 80 | 24 | 28 | 31 | 20 | 14 | 10 | |
| Echo township | 77 | 22 | 22 | 13 | 10 | 3 | 5 | 2 | - | |
| Florida township | 18 | 2 | 4 | 4 | 2 | 2 | - | 4 | - | |
| Fortier township | 14 | - | 10 | 4 | - | - | - | - | - | |
| Friendship township | 2 | 2 | - | - | - | - | - | - | - | |
| Granite Falls city (part) | 40 | 3 | 4 | - | 8 | 8 | 8 | 7 | 2 | |
| Hammer township | 617 | 75 | 202 | 72 | 25 | 69 | 95 | 51 | 28 | |
| Hanley Falls city | 24 | 2 | 4 | 7 | 4 | 1 | 2 | - | 4 | |
| Hazel Run city | 75 | 13 | 10 | 21 | 8 | 10 | 11 | 2 | - | |
| Hazel Run township | 23 | 15 | 4 | 2 | - | - | - | 2 | - | |
| Lisbon township | 31 | - | 2 | 4 | 2 | 8 | 7 | 6 | 2 | |
| Minnesota Falls township | 26 | 4 | 2 | 4 | - | 4 | 7 | 5 | - | |
| Norman township | 73 | 14 | 12 | 2 | 2 | 6 | 19 | 16 | 2 | |
| Normania township | 46 | 9 | 5 | 7 | 3 | 6 | 5 | 4 | 7 | |
| Omkosh township | 22 | - | 3 | 7 | 2 | - | 5 | - | 5 | |
| Porter city | 14 | 2 | - | 2 | 4 | 2 | 2 | - | 2 | |
| Posen township | 18 | 2 | 6 | 2 | 2 | - | - | 2 | 4 | |
| St. Leo city | 63 | 13 | 19 | 8 | 6 | 10 | 5 | - | 2 | |
| Sandnes township | 32 | - | 6 | 7 | 1 | 2 | 9 | 5 | 2 | |
| Sioux Agency township | 32 | 8 | 12 | - | 2 | - | 7 | 1 | 2 | |
| Stony Run township | 25 | - | 7 | 2 | 5 | - | 3 | 4 | 4 | |
| Swede Prairie township | 29 | 4 | 7 | 2 | 5 | - | 4 | - | 7 | |
| Tyro township | 99 | 5 | 15 | 13 | 13 | 8 | 19 | 11 | 15 | |
| Wergeland township | 9 | - | - | 6 | - | - | - | - | 3 | |
| Wood Lake city | 26 | 6 | - | 2 | 3 | - | 7 | - | 8 | |
| Wood Lake township | 15 | - | 4 | 2 | - | - | 3 | - | 4 | |
| | 139 | 41 | 31 | 17 | 19 | 13 | 9 | 2 | 7 | |
| | 27 | 2 | 3 | 5 | 2 | 4 | 7 | - | 4 | |

Table 28. Selected Monthly Owner Costs: 2000

[Data based on a sample (except Tables 65-68). For information on confidentiality protection, coverage, sampling error, and nonsampling error, see Appendix G. For location of definitions, see "How to Use This Census Report"]

| State County Place and County Subdivision | Specified owner- occupied housing units | Selected monthly owner costs | | | | | | | |
|---|---|------------------------------|----------------------|----------------------|----------------------|----------------------|----------------------|----------------------|--------------------|
| | | Less than \$200 | \$200 to \$299 | \$300 to \$399 | \$400 to \$499 | \$500 to \$599 | \$600 to \$799 | \$800 to \$999 | \$1,000 or more |
| The State | 1 117 489 | 56 365 | 125 659 | 77 764 | 53 998 | 55 535 | 139 673 | 161 695 | 446 800 |
| COUNTY | | | | | | | | | |
| Aitkin County | 2 841 | 557 | 576 | 236 | 219 | 226 | 430 | 264 | 333 |
| Anoka County | 77 638 | 1 042 | 6 463 | 3 237 | 1 907 | 2 289 | 8 914 | 13 860 | 39 926 |
| Becker County | 5 466 | 660 | 961 | 469 | 512 | 403 | 822 | 652 | 987 |
| Beltrami County | 6 008 | 822 | 890 | 529 | 728 | 468 | 830 | 629 | 1 112 |
| Benton County | 5 784 | 194 | 779 | 360 | 221 | 297 | 980 | 1 113 | 1 840 |
| Big Stone County | 1 445 | 319 | 359 | 204 | 127 | 131 | 166 | 76 | 63 |
| Blue Earth County | 10 403 | 651 | 1 584 | 857 | 513 | 785 | 1 830 | 1 589 | 2 594 |
| Brown County | 6 638 | 809 | 1 339 | 630 | 463 | 522 | 1 181 | 702 | 992 |
| Carlton County | 6 292 | 604 | 1 212 | 502 | 419 | 503 | 997 | 787 | 1 268 |
| Carver County | 16 929 | 116 | 814 | 831 | 563 | 396 | 1 175 | 1 755 | 11 279 |
| Cass County | 5 388 | 733 | 965 | 523 | 407 | 463 | 763 | 548 | 986 |
| Chippewa County | 3 103 | 366 | 598 | 363 | 306 | 345 | 479 | 310 | 336 |
| Chisago County | 8 880 | 225 | 651 | 520 | 272 | 397 | 994 | 1 678 | 4 143 |
| Clay County | 10 727 | 506 | 1 535 | 927 | 613 | 835 | 2 095 | 1 727 | 2 489 |
| Clearwater County | 1 074 | 249 | 228 | 125 | 92 | 108 | 127 | 79 | 66 |
| Cook County | 1 155 | 160 | 182 | 129 | 105 | 72 | 157 | 111 | 239 |
| Cottonwood County | 2 977 | 659 | 695 | 410 | 280 | 293 | 287 | 177 | 176 |
| Crow Wing County | 12 522 | 1 704 | 1 914 | 866 | 800 | 965 | 1 942 | 1 608 | 2 723 |
| Dakota County | 89 994 | 1 007 | 4 823 | 4 304 | 2 364 | 2 156 | 7 278 | 12 978 | 55 084 |
| Dodge County | 3 829 | 187 | 541 | 250 | 165 | 241 | 619 | 686 | 1 140 |
| Douglas County | 7 273 | 723 | 1 201 | 623 | 606 | 591 | 1 109 | 844 | 1 576 |
| Faribault County | 4 213 | 887 | 957 | 504 | 461 | 390 | 499 | 268 | 247 |
| Fillmore County | 4 107 | 729 | 945 | 312 | 286 | 335 | 601 | 396 | 503 |
| Freeborn County | 8 121 | 1 035 | 1 646 | 771 | 702 | 755 | 1 425 | 770 | 1 017 |
| Goodhue County | 9 293 | 470 | 1 421 | 775 | 454 | 430 | 1 273 | 1 373 | 3 097 |
| Grant County | 1 498 | 241 | 348 | 168 | 173 | 111 | 203 | 129 | 125 |
| Hennepin County | 263 253 | 2 450 | 19 587 | 16 989 | 10 671 | 9 616 | 27 718 | 39 518 | 136 704 |
| Houston County | 4 216 | 468 | 854 | 344 | 251 | 283 | 639 | 581 | 796 |
| Hubbard County | 3 416 | 512 | 614 | 322 | 234 | 260 | 556 | 362 | 556 |
| Isanti County | 5 882 | 190 | 558 | 272 | 268 | 255 | 995 | 1 222 | 2 122 |
| Itasca County | 9 294 | 1 677 | 1 546 | 823 | 784 | 699 | 1 346 | 1 008 | 1 411 |
| Jackson County | 2 632 | 589 | 553 | 215 | 297 | 258 | 353 | 211 | 156 |
| Kanabec County | 2 111 | 205 | 407 | 149 | 115 | 201 | 363 | 264 | 407 |
| Kandiyohi County | 9 050 | 673 | 1 397 | 705 | 504 | 726 | 1 628 | 1 295 | 2 122 |
| Kittson County | 1 110 | 267 | 296 | 112 | 105 | 82 | 152 | 50 | 46 |
| Koochiching County | 3 195 | 656 | 689 | 243 | 216 | 218 | 457 | 356 | 360 |
| Lac qui Parle County | 1 694 | 473 | 396 | 202 | 146 | 129 | 176 | 88 | 84 |
| Lake County | 2 714 | 483 | 524 | 273 | 234 | 249 | 427 | 254 | 270 |
| Lake of the Woods County | 698 | 115 | 155 | 65 | 41 | 49 | 83 | 87 | 103 |
| Le Sueur County | 6 064 | 510 | 950 | 481 | 299 | 441 | 932 | 926 | 1 525 |
| Lincoln County | 1 371 | 312 | 330 | 148 | 124 | 123 | 185 | 82 | 67 |
| Lyon County | 5 310 | 492 | 1 059 | 485 | 325 | 397 | 929 | 658 | 965 |
| McLeod County | 7 768 | 284 | 1 251 | 593 | 413 | 374 | 1 223 | 1 322 | 2 308 |
| Mahnomen County | 827 | 169 | 211 | 115 | 86 | 69 | 118 | 32 | 27 |
| Marshall County | 1 854 | 265 | 438 | 238 | 172 | 184 | 293 | 139 | 125 |
| Martin County | 5 608 | 938 | 1 096 | 545 | 508 | 525 | 916 | 478 | 602 |
| Meeke County | 4 775 | 479 | 791 | 350 | 339 | 373 | 817 | 669 | 957 |
| Mille Lacs County | 3 791 | 280 | 681 | 339 | 216 | 267 | 705 | 565 | 738 |
| Morrison County | 5 559 | 613 | 1 179 | 599 | 371 | 438 | 1 070 | 576 | 713 |
| Mower County | 10 067 | 1 387 | 1 893 | 954 | 854 | 811 | 1 661 | 1 101 | 1 406 |
| Murray County | 2 166 | 434 | 520 | 249 | 197 | 163 | 299 | 134 | 170 |
| Nicollet County | 6 254 | 307 | 684 | 463 | 331 | 397 | 1 046 | 1 083 | 1 943 |
| Nobles County | 4 652 | 726 | 1 054 | 541 | 373 | 464 | 782 | 335 | 377 |
| Norman County | 1 632 | 341 | 379 | 196 | 173 | 142 | 202 | 118 | 81 |
| Olmsted County | 29 506 | 1 274 | 3 292 | 1 479 | 1 097 | 1 548 | 4 680 | 5 099 | 11 037 |
| Otter Tail County | 11 477 | 1 545 | 2 185 | 905 | 948 | 994 | 1 888 | 1 290 | 1 722 |
| Pennington County | 2 608 | 286 | 519 | 317 | 276 | 281 | 435 | 256 | 238 |
| Pine County | 3 843 | 468 | 713 | 314 | 202 | 229 | 640 | 506 | 771 |
| Pipestone County | 2 336 | 520 | 524 | 275 | 179 | 237 | 317 | 154 | 130 |
| Polk County | 6 347 | 693 | 1 140 | 686 | 545 | 573 | 1 003 | 698 | 1 009 |
| Pope County | 2 231 | 297 | 468 | 180 | 171 | 213 | 447 | 193 | 262 |
| Ramsey County | 111 437 | 1 550 | 10 235 | 9 132 | 5 372 | 4 707 | 14 235 | 19 372 | 46 834 |
| Red Lake County | 745 | 152 | 225 | 91 | 76 | 69 | 59 | 50 | 23 |
| Redwood County | 3 821 | 716 | 897 | 436 | 334 | 302 | 540 | 306 | 290 |
| Renville County | 4 006 | 692 | 834 | 424 | 372 | 373 | 557 | 410 | 344 |
| Rice County | 10 906 | 430 | 1 233 | 814 | 543 | 586 | 1 465 | 1 873 | 3 962 |
| Rock County | 2 186 | 251 | 516 | 238 | 191 | 177 | 346 | 212 | 255 |
| Roseau County | 2 346 | 201 | 428 | 235 | 149 | 178 | 491 | 371 | 293 |
| St. Louis County | 46 804 | 6 359 | 8 862 | 4 191 | 3 686 | 3 933 | 7 454 | 5 413 | 6 906 |
| Scott County | 21 950 | 223 | 1 121 | 1 104 | 486 | 482 | 1 388 | 2 586 | 14 560 |
| Sherburne County | 14 643 | 329 | 999 | 507 | 354 | 562 | 1 464 | 2 891 | 7 537 |
| Sibley County | 3 162 | 400 | 710 | 261 | 193 | 228 | 483 | 403 | 484 |
| Stearns County | 26 804 | 1 848 | 4 240 | 1 806 | 1 132 | 1 393 | 4 705 | 4 473 | 7 207 |
| Steele County | 8 108 | 414 | 1 350 | 597 | 395 | 380 | 1 232 | 1 429 | 2 311 |
| Stevens County | 1 890 | 191 | 395 | 264 | 184 | 149 | 317 | 167 | 223 |
| Swift County | 2 396 | 428 | 523 | 241 | 213 | 278 | 362 | 181 | 170 |
| Todd County | 3 944 | 673 | 853 | 381 | 304 | 412 | 575 | 354 | 392 |
| Traverse County | 1 008 | 227 | 282 | 124 | 105 | 84 | 102 | 37 | 47 |
| Wabasha County | 4 615 | 351 | 883 | 333 | 199 | 314 | 807 | 750 | 978 |
| Wadena County | 2 402 | 424 | 550 | 274 | 253 | 240 | 315 | 195 | 151 |
| Waseca County | 4 467 | 276 | 717 | 350 | 317 | 364 | 763 | 782 | 898 |
| Washington County | 54 235 | 468 | 2 628 | 2 733 | 1 560 | 1 550 | 4 298 | 7 345 | 33 653 |
| Watsonwan County | 2 632 | 568 | 474 | 294 | 281 | 269 | 375 | 186 | 185 |
| Wilkin County | 1 563 | 241 | 340 | 145 | 153 | 133 | 242 | 161 | 148 |
| Winona County | 10 130 | 1 012 | 1 595 | 804 | 550 | 749 | 1 862 | 1 355 | 2 203 |
| Wright County | 19 926 | 464 | 1 586 | 1 090 | 554 | 608 | 2 281 | 3 415 | 9 928 |
| Yellow Medicine County | 2 454 | 444 | 623 | 304 | 219 | 240 | 298 | 159 | 167 |

Table 28. Selected Monthly Owner Costs: 2000—Con.

[Data based on a sample (except Tables 65-68). For information on confidentiality protection, coverage, sampling error, and nonsampling error, see Appendix G. For location of definitions, see "How to Use This Census Report"]

| State County Place and County Subdivision | Specified owner- occupied housing units | Selected monthly owner costs | | | | | | | | |
|---|---|------------------------------|----------------------|----------------------|----------------------|----------------------|----------------------|----------------------|--------------------|--|
| | | Less than \$200 | \$200 to \$299 | \$300 to \$399 | \$400 to \$499 | \$500 to \$599 | \$600 to \$799 | \$800 to \$999 | \$1,000 or more | |
| PLACE AND COUNTY SUBDIVISION | | | | | | | | | | |
| Aastad township, Otter Tail County | 23 | 2 | 8 | 2 | - | - | 3 | - | 8 | |
| Acoma township, McLeod County | 224 | 2 | 17 | 16 | 4 | 9 | 22 | 17 | 137 | |
| Acton township, Meeker County | 87 | 15 | 7 | 13 | 10 | 13 | 9 | 15 | 5 | |
| Ada city, Norman County | 490 | 120 | 94 | 56 | 53 | 39 | 66 | 38 | 24 | |
| Adams city, Mower County | 227 | 22 | 66 | 32 | 23 | 13 | 38 | 14 | 19 | |
| Adams township, Mower County | 72 | - | 14 | 8 | 4 | 7 | 9 | 12 | 18 | |
| Adrian city, Nobles County | 394 | 73 | 93 | 43 | 36 | 41 | 61 | 27 | 20 | |
| Adrian township, Watonwan County | 28 | 12 | 4 | - | 6 | - | 4 | 2 | - | |
| Aetna township, Pipestone County | 16 | 4 | 4 | 2 | - | 2 | - | 2 | 2 | |
| Afton city, Washington County | 727 | 5 | 42 | 75 | 56 | 25 | 48 | 58 | 418 | |
| Agassiz township, Lac qui Parle County | 6 | 2 | 2 | 2 | - | - | - | - | - | |
| Agder township, Marshall County | 5 | - | 5 | - | - | - | - | - | - | |
| Agram township, Morrison County | 96 | 5 | 15 | 10 | 4 | - | 21 | 17 | 24 | |
| Aitkin city, Aitkin County | 443 | 120 | 61 | 21 | 43 | 60 | 66 | 36 | 36 | |
| Aitkin township, Aitkin County | 118 | 20 | 14 | 4 | 4 | 12 | 20 | 14 | 30 | |
| Akeley city, Hubbard County | 114 | 17 | 15 | 15 | 22 | 3 | 35 | 5 | 2 | |
| Akeley township, Hubbard County | 42 | - | 10 | 5 | - | 2 | 10 | 11 | 4 | |
| Akron township, Big Stone County | 24 | - | 7 | 3 | 3 | 4 | 2 | - | 5 | |
| Akron township, Wilkin County | 12 | - | 7 | 2 | - | - | - | 3 | - | |
| Alango township, St. Louis County | 30 | 6 | 3 | 3 | 8 | 2 | 8 | - | - | |
| Alaska township, Beltrami County | 18 | 2 | 2 | - | - | - | 4 | 6 | 4 | |
| Alba township, Jackson County | 28 | 8 | 11 | 4 | 3 | 2 | - | - | - | |
| Albany city, Stearns County | 439 | 60 | 97 | 37 | 17 | 25 | 99 | 50 | 54 | |
| Albany township, Stearns County | 109 | 10 | 25 | 3 | 2 | 7 | 6 | 31 | 25 | |
| Alberta township, Benton County | 60 | 7 | 4 | 5 | 2 | 3 | 11 | 14 | 14 | |
| Alberta city, Stevens County | 38 | 6 | 9 | 7 | 2 | 2 | 10 | 2 | - | |
| Albert Lea city, Freeborn County | 5 047 | 637 | 1 026 | 519 | 436 | 446 | 858 | 443 | 682 | |
| Albert Lea township, Freeborn County | 197 | 17 | 38 | 17 | 4 | 20 | 37 | 36 | 28 | |
| Albertville city, Wright County | 952 | 8 | 34 | 25 | 9 | 16 | 72 | 154 | 634 | |
| Albin township, Brown County | 38 | 6 | 8 | 5 | - | 2 | 5 | 2 | 10 | |
| Albion township, Wright County | 220 | 14 | 23 | 14 | 12 | 8 | 53 | 27 | 69 | |
| Alborn township, St. Louis County | 52 | 13 | 11 | 4 | - | - | 4 | 16 | 4 | |
| Alden city, Freeborn County | 224 | 41 | 61 | 14 | 25 | 16 | 32 | 18 | 17 | |
| Alden township, Freeborn County | 52 | 5 | 16 | - | 2 | 2 | 14 | 7 | 6 | |
| Alden township, St. Louis County | 18 | 4 | 4 | - | 3 | - | 4 | - | 3 | |
| Aldrich city, Wadena County | 17 | 1 | 9 | - | - | 5 | 2 | - | - | |
| Aldrich township, Wadena County | 25 | 5 | - | 2 | 2 | 4 | 7 | 3 | 2 | |
| Alexandria city, Douglas County | 1 666 | 190 | 307 | 99 | 225 | 162 | 286 | 165 | 232 | |
| Alexandria township, Douglas County | 1 341 | 80 | 220 | 139 | 95 | 100 | 177 | 197 | 333 | |
| Afsborg township, Sibley County | 57 | 7 | 14 | 2 | 6 | 10 | 5 | 4 | 9 | |
| Alliance township, Clay County | 48 | - | 2 | 2 | 11 | 16 | 4 | 7 | 6 | |
| Alma township, Marshall County | 9 | 2 | 2 | 2 | 1 | - | - | - | 2 | |
| Almond township, Big Stone County | 17 | 5 | 2 | 2 | 1 | 2 | 5 | - | - | |
| Alpha city, Jackson County | 39 | 16 | 11 | - | 7 | - | 5 | - | - | |
| Alta Vista township, Lincoln County | 20 | 2 | 3 | 6 | - | 2 | 2 | 2 | 3 | |
| Alton township, Waseca County | 76 | 12 | 15 | 5 | - | 2 | 15 | 10 | 17 | |
| Altona township, Pipestone County | 12 | 2 | - | - | 6 | - | 2 | - | 2 | |
| Altura city, Winona County | 112 | 23 | 20 | 8 | 4 | 15 | 13 | 20 | 9 | |
| Alvarado city, Marshall County | 83 | 8 | 19 | 8 | 14 | - | 15 | 11 | 8 | |
| Alvwood township, Itasca County | 3 | 1 | - | 2 | - | - | - | - | - | |
| Amador township, Chisago County | 86 | - | 11 | 4 | 2 | 5 | 27 | 6 | 31 | |
| Amboy city, Blue Earth County | 191 | 24 | 49 | 14 | 11 | 26 | 29 | 19 | 19 | |
| Amboy township, Cottonwood County | 33 | 4 | 8 | - | 6 | 7 | 2 | 2 | 4 | |
| Amherst township, Fillmore County | 15 | 2 | 7 | - | 4 | - | - | - | - | |
| Amiret township, Lyon County | 31 | 8 | 7 | 4 | 4 | 2 | 4 | - | 2 | |
| Amo township, Cottonwood County | 16 | - | 2 | 3 | - | - | - | 5 | 6 | |
| Amor township, Otter Tail County | 138 | 30 | 24 | 7 | 13 | 20 | 10 | 12 | 22 | |
| Andover city, Anoka County | 7 329 | 25 | 276 | 285 | 116 | 135 | 430 | 881 | 5 181 | |
| Andover township, Polk County | 22 | - | 2 | 4 | - | - | 4 | 4 | 8 | |
| Andrea township, Wilkin County | 3 | 2 | - | 1 | - | - | - | - | - | |
| Angle township, Lake of the Woods County | 9 | - | - | - | - | - | - | - | 9 | |
| Angleworm Lake UT, St. Louis County | - | - | - | - | - | - | - | - | - | |
| Angora township, St. Louis County | 23 | 2 | - | 4 | - | 8 | 5 | 2 | 2 | |
| Angus township, Polk County | 20 | - | 5 | 2 | 4 | - | 3 | - | 6 | |
| Ann township, Cottonwood County | 24 | - | 6 | 9 | 7 | - | - | 2 | - | |
| Annandale city, Wright County | 584 | 31 | 94 | 46 | 14 | 26 | 90 | 110 | 173 | |
| Ann Lake township, Kanabec County | 56 | 15 | 4 | 3 | 2 | 2 | 8 | 11 | 11 | |
| Anoka city, Anoka County | 3 787 | 70 | 409 | 214 | 64 | 109 | 481 | 761 | 1 679 | |
| Ansel township, Cass County | 6 | - | - | 4 | 2 | - | - | - | - | |
| Anthony township, Norman County | 8 | - | 4 | 2 | - | - | - | 2 | - | |
| Antrim township, Watonwan County | 43 | 6 | 8 | 2 | 4 | 6 | 4 | 4 | 9 | |
| Appleton city, Swift County | 412 | 75 | 122 | 53 | 35 | 46 | 44 | 19 | 18 | |
| Appleton township, Swift County | 56 | 6 | 17 | 4 | 6 | 4 | 11 | 6 | 2 | |
| Apple Valley city, Dakota County | 12 932 | 83 | 350 | 475 | 258 | 359 | 1 058 | 1 948 | 8 401 | |
| Arago township, Hubbard County | 112 | 5 | 16 | 17 | 8 | 11 | 23 | 12 | 20 | |
| Arbo township, Itasca County | 156 | 17 | 26 | 11 | 13 | 19 | 35 | 15 | 20 | |
| Arco city, Lincoln County | 33 | 12 | 2 | 6 | - | 8 | 5 | - | - | |
| Arctander township, Kandiyohi County | 50 | 2 | 8 | 4 | 2 | 4 | 10 | 14 | 6 | |
| Arden Hills city, Ramsey County | 2 254 | 20 | 54 | 195 | 125 | 63 | 166 | 264 | 1 367 | |
| Ardenhurst township, Itasca County | 26 | 3 | 11 | 2 | - | - | 7 | 1 | 2 | |
| Arena township, Lac qui Parle County | 18 | 4 | 2 | - | 2 | 4 | 2 | 2 | 2 | |
| Arendahl township, Fillmore County | 14 | - | - | 2 | - | 2 | 7 | 3 | - | |
| Argyle city, Marshall County | 201 | 22 | 55 | 23 | 22 | 29 | 26 | 9 | 15 | |
| Arlington city, Sibley County | 509 | 59 | 139 | 36 | 43 | 37 | 94 | 66 | 35 | |
| Arlington township, Sibley County | 84 | 6 | 7 | 3 | 6 | 5 | 9 | 13 | 35 | |
| Arlone township, Pine County | 22 | 7 | 2 | 2 | 2 | 3 | 2 | - | 4 | |
| Arna township, Pine County | 5 | - | - | 3 | 2 | - | - | - | - | |
| Arnold CDP, St. Louis County | 782 | 93 | 111 | 66 | 34 | 26 | 118 | 167 | 167 | |
| Arrowhead township, St. Louis County | 6 | - | 6 | - | - | - | - | - | - | |

Table 28. Selected Monthly Owner Costs: 2000—Con.

[Data based on a sample (except Tables 65-68). For information on confidentiality protection, coverage, sampling error, and nonsampling error, see Appendix G. For location of definitions, see "How to Use This Census Report"]

| State County Place and County Subdivision | Specified owner- occupied housing units | Selected monthly owner costs | | | | | | | |
|---|---|------------------------------|----------------------|----------------------|----------------------|----------------------|----------------------|----------------------|--------------------|
| | | Less than \$200 | \$200 to \$299 | \$300 to \$399 | \$400 to \$499 | \$500 to \$599 | \$600 to \$799 | \$800 to \$999 | \$1,000 or more |
| PLACE AND COUNTY SUBDIVISION—Con. | | | | | | | | | |
| Arthur township, Kanabec County | 328 | 11 | 75 | 14 | 9 | 27 | 71 | 52 | 69 |
| Arthur township, Traverse County | 12 | 4 | 2 | - | - | 4 | - | 2 | - |
| Artichoke township, Big Stone County | 10 | 2 | 2 | - | - | - | 3 | - | 3 |
| Arveson township, Kiltson County | 10 | 2 | 4 | 3 | 1 | - | - | - | - |
| Ashby city, Grant County | 124 | 18 | 34 | 11 | 14 | 11 | 28 | 5 | 3 |
| Ash Lake township, Lincoln County | 12 | - | 2 | - | - | 2 | - | 8 | - |
| Ashland township, Dodge County | 53 | 2 | 9 | - | 2 | 4 | 4 | 11 | 21 |
| Ashley township, Stearns County | 33 | 4 | 10 | - | - | 3 | 9 | 5 | 2 |
| Askov city, Pine County | 97 | 9 | 29 | 2 | 10 | 4 | 18 | 16 | 9 |
| Athens township, Isanti County | 379 | 2 | 30 | 8 | 24 | 16 | 61 | 82 | 156 |
| Atherton township, Wilkin County | 15 | - | 6 | - | - | 2 | 3 | 2 | 2 |
| Atkinson township, Carlton County | 25 | 4 | 7 | - | 3 | - | 2 | 2 | 7 |
| Atlanta township, Becker County | 16 | - | 12 | - | - | - | 4 | - | - |
| Atwater city, Kandiyohi County | 340 | 29 | 89 | 23 | 33 | 23 | 85 | 41 | 17 |
| Audubon city, Becker County | 71 | 6 | 19 | - | 5 | 9 | 12 | 14 | 6 |
| Audubon township, Becker County | 49 | 5 | 9 | - | 4 | - | 6 | 10 | 15 |
| Augsburg township, Marshall County | 18 | 3 | 3 | 6 | 2 | 2 | 2 | - | 2 |
| Augusta township, Lac qui Parle County | 16 | - | 6 | 2 | - | 2 | 2 | 2 | 2 |
| Ault township, St. Louis County | 31 | 20 | 3 | 3 | 1 | 1 | 2 | - | 1 |
| Aurdal township, Otter Tail County | 282 | 13 | 47 | 7 | 13 | 21 | 52 | 57 | 72 |
| Aurora city, St. Louis County | 597 | 144 | 178 | 52 | 33 | 53 | 81 | 32 | 24 |
| Aurora township, Steele County | 93 | 8 | 9 | 5 | 2 | 18 | 17 | 12 | 22 |
| Austin city, Mower County | 6 750 | 928 | 1 348 | 619 | 626 | 535 | 1 077 | 706 | 911 |
| Austin township, Mower County | 343 | 37 | 48 | 41 | 27 | 39 | 36 | 46 | 69 |
| Automba township, Carlton County | 4 | - | 2 | - | - | 2 | - | - | - |
| Avoca city, Murray County | 49 | 17 | 18 | 2 | 7 | - | 3 | 2 | - |
| Avon city, Stearns County | 371 | 19 | 53 | 24 | 13 | 10 | 58 | 86 | 108 |
| Avon township, Stearns County | 417 | 28 | 69 | 23 | 17 | 9 | 68 | 85 | 118 |
| Babbitt city, St. Louis County | 586 | 237 | 143 | 22 | 47 | 55 | 63 | 12 | 7 |
| Backus city, Cass County | 81 | 14 | 35 | 9 | - | 17 | 4 | 2 | - |
| Badger township, Polk County | 4 | - | - | 2 | - | - | 2 | - | - |
| Badger city, Roseau County | 102 | 8 | 15 | 10 | 2 | 7 | 33 | 17 | 10 |
| Badoura township, Hubbard County | 10 | 2 | 3 | - | - | - | 3 | - | 2 |
| Bagley city, Clearwater County | 276 | 81 | 59 | 36 | 7 | 38 | 26 | 17 | 12 |
| Baker township, Stevens County | 15 | 3 | 2 | 6 | - | - | 2 | 2 | - |
| Balaton city, Lyon County | 203 | 8 | 57 | 30 | 33 | 23 | 25 | 13 | 14 |
| Baldwin township, Sherburne County | 1 006 | 31 | 51 | 7 | 32 | 22 | 113 | 148 | 602 |
| Balkan township, St. Louis County | 111 | 26 | 28 | 8 | 2 | 8 | 10 | 12 | 17 |
| Ball Bluff township, Aitkin County | 41 | 7 | 5 | 6 | 3 | - | 7 | 9 | 4 |
| Balsam township, Aitkin County | 2 | - | 2 | - | - | - | - | - | - |
| Balsam township, Itasca County | 99 | 23 | 21 | 14 | 6 | 4 | 8 | 14 | 9 |
| Bancroft township, Freeborn County | 254 | 6 | 43 | 21 | 13 | 27 | 47 | 43 | 54 |
| Bandon township, Renville County | 16 | - | 6 | - | 4 | 2 | - | 4 | - |
| Bangor township, Pope County | 15 | 4 | 2 | 2 | - | 2 | 2 | 3 | - |
| Barber township, Faribault County | 35 | 6 | 4 | 3 | 2 | 4 | 8 | 2 | 6 |
| Barclay township, Cass County | 91 | 20 | 25 | 6 | 4 | 2 | 9 | 2 | 23 |
| Barnesville city, Clay County | 636 | 51 | 96 | 50 | 47 | 55 | 108 | 80 | 149 |
| Barnesville township, Clay County | 25 | 3 | - | 2 | 2 | 3 | 9 | 2 | 4 |
| Barnett township, Roseau County | 8 | 2 | - | - | 4 | - | 2 | - | - |
| Barnum city, Carlton County | 104 | 15 | 18 | 7 | 3 | 2 | 23 | 20 | 16 |
| Barnum township, Carlton County | 157 | 11 | 31 | 6 | 14 | 12 | 21 | 39 | 23 |
| Barrett city, Grant County | 96 | 13 | 28 | 20 | 14 | 4 | 11 | 4 | 2 |
| Barry city, Big Stone County | 9 | 2 | - | 2 | - | 5 | - | - | - |
| Barry township, Pine County | 55 | 4 | 7 | 2 | 4 | 4 | 8 | 6 | 20 |
| Barnsness township, Pope County | 6 | 2 | 2 | - | - | - | 2 | - | - |
| Bartlett township, Todd County | 9 | - | 3 | - | - | - | - | 4 | 2 |
| Barto township, Roseau County | 19 | 4 | 4 | 3 | - | 2 | 2 | 4 | - |
| Bashaw township, Brown County | 28 | 6 | - | 2 | 10 | 4 | 2 | 2 | 2 |
| Bassett township, St. Louis County | 10 | 2 | - | 8 | - | - | - | - | - |
| Bath township, Freeborn County | 52 | 5 | - | 14 | 3 | 2 | 4 | 12 | 12 |
| Battle township, Beltrami County | 2 | 2 | - | - | - | - | - | - | - |
| Battle Lake city, Otter Tail County | 231 | 30 | 58 | 26 | 16 | 30 | 39 | 14 | 18 |
| Battle Plain township, Rock County | 22 | - | - | 8 | 1 | 7 | - | 6 | - |
| Baudette city, Lake of the Woods County | 254 | 43 | 45 | 22 | 33 | 19 | 40 | 25 | 27 |
| Baudette township, Lake of the Woods County .. | 66 | 6 | 8 | 15 | - | - | 5 | - | 32 |
| Baxter city, Crow Wing County | 1 663 | 72 | 238 | 55 | 70 | 103 | 237 | 359 | 529 |
| Baxter township, Lac qui Parle County | 25 | 11 | - | 5 | 6 | - | - | 3 | - |
| Bay Lake township, Crow Wing County | 232 | 38 | 36 | 23 | 6 | 26 | 16 | 29 | 58 |
| Bayport city, Washington County | 554 | 7 | 53 | 72 | 34 | 28 | 44 | 78 | 238 |
| Baytown township, Washington County | 428 | - | 20 | 27 | 6 | 5 | 24 | 32 | 314 |
| Bear Creek township, Clearwater County | 4 | - | 2 | - | - | - | - | - | 2 |
| Beardsley city, Big Stone County | 104 | 27 | 37 | 17 | 6 | 15 | - | - | 2 |
| Bear Head Lake UT, St. Louis County | - | - | - | - | - | - | - | - | - |
| Bear Park township, Norman County | 31 | 6 | 4 | 10 | 2 | 2 | 4 | 3 | - |
| Bearville township, Itasca County | 49 | 10 | 8 | 2 | 6 | 5 | 6 | 4 | 8 |
| Beatty township, St. Louis County | 128 | 4 | 14 | 25 | 14 | 7 | 5 | 9 | 50 |
| Beauford township, Blue Earth County | 75 | 11 | 13 | 8 | 4 | - | 13 | 12 | 14 |
| Beaulieu township, Mahnomon County | 13 | 2 | - | 6 | 5 | - | - | - | - |
| Beaver township, Aitkin County | 6 | - | 4 | - | - | - | - | - | 2 |
| Beaver township, Fillmore County | 24 | 4 | 6 | - | - | 3 | 3 | 3 | 5 |
| Beaver township, Roseau County | 12 | 2 | 5 | - | - | 2 | - | 2 | 1 |
| Beaver Bay city, Lake County | 32 | 2 | 6 | 6 | 4 | 7 | 4 | 3 | - |
| Beaver Bay township, Lake County | 109 | 21 | 23 | 5 | 7 | 17 | 16 | 8 | 12 |
| Beaver Creek city, Rock County | 74 | 4 | 22 | 11 | 9 | 12 | 12 | 2 | 2 |
| Beaver Creek township, Rock County | 38 | 2 | 6 | 6 | - | 6 | 9 | 3 | 6 |
| Beaver Falls township, Renville County | 28 | 2 | 2 | 7 | - | 4 | 4 | 2 | 7 |
| Becker township, Cass County | 40 | 2 | 11 | - | 6 | 5 | 6 | 6 | 4 |
| Becker city, Sherburne County | 608 | 12 | 51 | 20 | 3 | 8 | 70 | 161 | 283 |
| Becker township, Sherburne County | 774 | 20 | 54 | 29 | 20 | 18 | 59 | 185 | 389 |

Table 28. Selected Monthly Owner Costs: 2000—Con.

[Data based on a sample (except Tables 65-68). For information on confidentiality protection, coverage, sampling error, and nonsampling error, see Appendix G. For location of definitions, see "How to Use This Census Report"]

| State County Place and County Subdivision | Specified owner- occupied housing units | Selected monthly owner costs | | | | | | | | |
|--|---|------------------------------|----------------------|----------------------|----------------------|----------------------|----------------------|----------------------|--------------------|--------|
| | | Less than \$200 | \$200 to \$299 | \$300 to \$399 | \$400 to \$499 | \$500 to \$599 | \$600 to \$799 | \$800 to \$999 | \$1,000 or more | |
| PLACE AND COUNTY SUBDIVISION—Con. | | | | | | | | | | |
| Bejou city, Mahnomon County | 21 | 5 | - | 7 | 6 | - | 3 | - | - | - |
| Bejou township, Mahnomon County | 6 | - | - | 4 | 2 | - | - | - | - | - |
| Belfast township, Murray County | 32 | 13 | - | 4 | 2 | 2 | 4 | - | - | 7 |
| Belgium township, Polk County | 12 | - | - | 2 | - | - | 3 | 2 | - | 5 |
| Belgrade township, Nicollet County | 228 | 11 | 30 | 10 | 7 | 9 | 26 | 29 | 106 | 106 |
| Belgrade city, Stearns County | 201 | 26 | 64 | 29 | 12 | 15 | 28 | 14 | - | 13 |
| Bellechester city | 65 | 10 | 14 | 8 | 2 | 2 | 10 | 10 | 9 | 9 |
| Goodhue County (part) | 39 | 8 | 7 | 4 | 2 | 2 | 4 | 6 | 6 | 6 |
| Wabasha County (part) | 26 | 2 | 7 | 4 | - | - | 6 | 4 | 3 | 3 |
| Belle Creek township, Goodhue County | 49 | 6 | 7 | - | - | 2 | 5 | 9 | 20 | 20 |
| Belle Plaine city, Scott County | 941 | 26 | 116 | 76 | 10 | 17 | 142 | 120 | 434 | 434 |
| Belle Plaine township, Scott County | 70 | - | 6 | 4 | 5 | 2 | 11 | 10 | 32 | 32 |
| Belle Prairie township, Morrison County | 363 | 50 | 69 | 30 | 18 | 19 | 58 | 55 | 64 | 64 |
| Belle River township, Douglas County | 22 | - | 2 | - | 6 | 5 | 7 | 2 | - | - |
| Bellevue township, Morrison County | 139 | 8 | 26 | 14 | 6 | - | 13 | 28 | 44 | 44 |
| Bellingham city, Lac qui Parle County | 72 | 27 | 20 | 7 | 2 | 4 | 6 | 3 | 3 | 3 |
| Belmont township, Jackson County | 27 | 2 | 9 | - | 4 | 8 | - | 2 | 2 | 2 |
| Beltrami city, Polk County | 31 | 4 | 23 | 2 | 2 | - | - | - | - | - |
| Belvidere township, Goodhue County | 38 | 2 | 4 | 3 | - | 7 | 12 | 2 | 8 | 8 |
| Belview city, Redwood County | 109 | 32 | 19 | 6 | 8 | 13 | 21 | 6 | 4 | 4 |
| Bemidji city, Beltrami County | 1 914 | 333 | 316 | 169 | 232 | 192 | 256 | 153 | 263 | 263 |
| Bemidji township, Beltrami County | 499 | 36 | 70 | 11 | 61 | 33 | 96 | 62 | 130 | 130 |
| Bena city, Cass County | 32 | 24 | 8 | - | - | - | - | - | - | - |
| Bennington township, Mower County | 21 | - | - | - | 2 | 2 | 9 | 6 | 2 | 2 |
| Benson city, Swift County | 963 | 188 | 169 | 87 | 95 | 121 | 151 | 75 | 77 | 77 |
| Benson township, Swift County | 64 | 10 | 14 | 2 | 1 | 8 | 10 | 11 | 8 | 8 |
| Benton township, Carver County | 119 | 2 | 12 | 11 | 10 | 6 | 12 | 3 | 63 | 63 |
| Benville township, Beltrami County | 4 | - | - | - | - | 2 | 2 | - | - | - |
| Ben Wade township, Pope County | 23 | 6 | 2 | 6 | - | - | 5 | 2 | 2 | 2 |
| Bergen township, McLeod County | 105 | 3 | 15 | 9 | - | 4 | 23 | 16 | 35 | 35 |
| Berlin township, Steele County | 96 | 6 | 4 | 11 | 4 | 4 | 23 | 14 | 30 | 30 |
| Bernadotte township, Nicollet County | 40 | 4 | 8 | 2 | 1 | 1 | 10 | 8 | 6 | 6 |
| Bertha city, Todd County | 143 | 53 | 23 | 16 | 13 | 21 | 11 | - | 6 | 6 |
| Bertha township, Todd County | 25 | 9 | 6 | 2 | - | 4 | 2 | - | 2 | 2 |
| Beseman township, Carlton County | 6 | - | 2 | - | - | - | - | - | 4 | 4 |
| Bethel city, Anoka County | 100 | 4 | 11 | 2 | 2 | 4 | 16 | 21 | 40 | 40 |
| Beulah township, Cass County | 8 | - | 2 | 3 | - | - | 3 | - | - | - |
| Big Bend township, Chippewa County | 38 | 4 | 12 | 4 | 6 | 4 | 4 | 4 | - | - |
| Bigelow city, Nobles County | 65 | 25 | 13 | 2 | 5 | 7 | 8 | 5 | - | - |
| Bigelow township, Nobles County | 66 | 13 | 17 | 5 | 4 | 4 | 3 | 7 | 13 | 13 |
| Big Falls city, Koochiching County | 54 | 10 | 11 | 3 | 10 | 6 | 8 | 3 | 3 | 3 |
| Bigfork city, Itasca County | 68 | 17 | 7 | 11 | 4 | 11 | 11 | 3 | 4 | 4 |
| Bigfork township, Itasca County | 38 | 6 | 13 | 9 | - | - | 4 | - | 6 | 6 |
| Big Lake city, Sherburne County | 1 565 | 41 | 61 | 41 | 56 | 99 | 155 | 401 | 711 | 711 |
| Big Lake township, Sherburne County | 1 680 | 14 | 73 | 56 | 38 | 50 | 116 | 313 | 1 020 | 1 020 |
| Big Stone township, Big Stone County | 57 | 8 | 10 | 9 | 8 | 2 | 10 | 4 | 6 | 6 |
| Big Woods township, Marshall County | 15 | 2 | 5 | 2 | - | 2 | 2 | - | 2 | 2 |
| Bingham Lake city, Cottonwood County | 44 | 3 | 10 | 7 | 7 | 7 | - | 8 | 2 | 2 |
| Birch township, Beltrami County | 12 | - | - | - | 2 | - | 4 | - | 6 | 6 |
| Birch Cooley township, Renville County | 33 | 2 | 12 | - | 2 | 7 | 4 | 4 | 2 | 2 |
| Birch Creek township, Pine County | 15 | - | 7 | 3 | 2 | 1 | 2 | - | - | - |
| Birchdale township, Todd County | 158 | 8 | 50 | 23 | 2 | 4 | 18 | 17 | 36 | 36 |
| Birch Lake township, Cass County | 148 | 14 | 17 | 14 | 9 | 20 | 33 | 10 | 31 | 31 |
| Birch Lake UT, St. Louis County | 132 | 38 | 44 | 12 | 12 | 3 | 7 | 3 | 13 | 13 |
| Birchwood Village city, Washington County | 315 | - | 10 | 32 | 16 | 20 | 28 | 19 | 190 | 190 |
| Bird Island city, Renville County | 392 | 108 | 82 | 38 | 30 | 29 | 38 | 41 | 26 | 26 |
| Bird Island township, Renville County | 39 | 2 | 6 | 9 | - | 5 | 11 | - | 6 | 6 |
| Biscay city, McLeod County | 33 | 7 | 5 | 2 | 2 | 3 | 3 | 7 | 4 | 4 |
| Bismarck township, Sibley County | 37 | 3 | - | 2 | 8 | - | 6 | 13 | 5 | 5 |
| Biwabik city, St. Louis County | 330 | 101 | 84 | 33 | 37 | 23 | 39 | 8 | 5 | 5 |
| Biwabik township, St. Louis County | 186 | 35 | 30 | 19 | 9 | 15 | 23 | 21 | 34 | 34 |
| Blackberry township, Itasca County | 87 | 18 | 7 | 2 | 8 | 15 | 14 | 10 | 13 | 13 |
| Blackduck city, Beltrami County | 128 | 21 | 37 | 18 | 17 | 10 | 13 | 8 | 4 | 4 |
| Black Hammer township, Houston County | 21 | - | 2 | 6 | - | 3 | 4 | 2 | 4 | 4 |
| Blackhoof township, Carlton County | 68 | 6 | 9 | 5 | 9 | 11 | 9 | 11 | 8 | 8 |
| Black River township, Pennington County | 7 | 2 | - | - | - | 2 | 2 | 1 | - | - |
| Blaine city | 11 665 | 161 | 848 | 370 | 244 | 293 | 1 436 | 2 317 | 5 996 | 5 996 |
| Anoka County (part) | 11 665 | 161 | 848 | 370 | 244 | 293 | 1 436 | 2 317 | 5 996 | 5 996 |
| Ramsey County (part) | - | - | - | - | - | - | - | - | - | - |
| Blakeley township, Scott County | 48 | 2 | 7 | 2 | 2 | - | 4 | 3 | 28 | 28 |
| Blind Lake township, Cass County | 6 | 4 | - | - | - | - | - | 2 | - | - |
| Blomkest city, Kandiyohi County | 54 | 11 | 6 | 4 | 12 | 7 | 5 | 2 | 7 | 7 |
| Bloom township, Nobles County | 28 | - | 4 | 8 | - | 5 | - | 6 | 5 | 5 |
| Bloomer township, Marshall County | 26 | 2 | 4 | 6 | 2 | 2 | 5 | 2 | 3 | 3 |
| Bloomfield township, Fillmore County | 34 | 6 | 2 | 1 | 2 | - | 7 | 4 | 12 | 12 |
| Blooming Grove township, Waseca County | 84 | 2 | 6 | 4 | 13 | 4 | 17 | 22 | 16 | 16 |
| Blooming Prairie city | 566 | 50 | 156 | 60 | 36 | 40 | 88 | 63 | 73 | 73 |
| Dodge County (part) | - | - | - | - | - | - | - | - | - | - |
| Steele County (part) | 566 | 50 | 156 | 60 | 36 | 40 | 88 | 63 | 73 | 73 |
| Blooming Prairie township, Steele County | 57 | 8 | 14 | 2 | 2 | 6 | 1 | 13 | 11 | 11 |
| Bloomington city, Hennepin County | 22 570 | 227 | 2 417 | 2 148 | 1 144 | 760 | 1 888 | 2 936 | 11 050 | 11 050 |
| Blowers township, Otter Tail County | 25 | 2 | 2 | 2 | 7 | - | 8 | - | 4 | 4 |
| Blueberry township, Wadena County | 123 | 22 | 34 | 11 | 8 | 4 | 18 | 7 | 19 | 19 |
| Blue Earth city, Faribault County | 1 034 | 178 | 217 | 106 | 107 | 98 | 165 | 85 | 78 | 78 |
| Blue Earth City township, Faribault County | 75 | 2 | 13 | 7 | 6 | 4 | 22 | 11 | 10 | 10 |
| Blue Hill township, Sherburne County | 172 | 4 | 5 | 2 | 2 | 4 | 28 | 48 | 79 | 79 |
| Blue Mounds township, Pope County | 16 | 4 | 2 | 2 | - | 6 | - | 2 | - | - |

Table 28. Selected Monthly Owner Costs: 2000—Con.

[Data based on a sample (except Tables 65-68). For information on confidentiality protection, coverage, sampling error, and nonsampling error, see Appendix G. For location of definitions, see "How to Use This Census Report"]

| State County Place and County Subdivision | Specified owner- occupied housing units | Selected monthly owner costs | | | | | | | | |
|---|---|------------------------------|----------------------|----------------------|----------------------|----------------------|----------------------|----------------------|--------------------|-------|
| | | Less than \$200 | \$200 to \$299 | \$300 to \$399 | \$400 to \$499 | \$500 to \$599 | \$600 to \$799 | \$800 to \$999 | \$1,000 or more | |
| PLACE AND COUNTY SUBDIVISION—Con. | | | | | | | | | | |
| Bluffton city, Otter Tail County | 39 | 11 | 9 | 4 | 7 | 6 | - | - | - | 2 |
| Bluffton township, Otter Tail County | 46 | 4 | 9 | 9 | 6 | 2 | 8 | - | - | 8 |
| Bock city, Mille Lacs County | 29 | 8 | 5 | - | 2 | 4 | 4 | 2 | - | 4 |
| Bogus Brook township, Mille Lacs County | 97 | 7 | 15 | 7 | - | 2 | 20 | 22 | - | 24 |
| Bondin township, Murray County | 68 | 2 | 21 | 9 | 2 | 5 | 11 | 6 | - | 12 |
| Boone township, Lake of the Woods County | - | - | - | - | - | - | - | - | - | - |
| Boon Lake township, Renville County | 65 | 2 | 14 | 2 | 4 | - | 2 | 11 | - | 30 |
| Borgholm township, Mille Lacs County | 121 | 6 | 10 | 9 | 10 | - | 24 | 33 | - | 29 |
| Borup city, Norman County | 18 | 4 | 2 | - | 5 | - | 7 | - | - | - |
| Bovey city, Itasca County | 163 | 47 | 35 | 27 | 18 | 13 | 12 | 4 | - | 7 |
| Bowlus city, Morrison County | 80 | 18 | 14 | 9 | 6 | 7 | 15 | 3 | - | 8 |
| Bowstring township, Itasca County | 42 | 12 | 6 | 3 | 4 | 2 | 5 | 2 | - | 8 |
| Bowstring Lake UT, Itasca County | 119 | 32 | 9 | 13 | 19 | 7 | 25 | 14 | - | - |
| Boxville township, Marshall County | 10 | - | 4 | 2 | 2 | - | 2 | - | - | - |
| Boyd city, Lac qui Parle County | 73 | 37 | 19 | 9 | - | 6 | - | 2 | - | - |
| Boy Lake township, Cass County | 17 | - | 4 | 7 | 2 | 2 | 2 | - | - | - |
| Boy River city, Cass County | 8 | 5 | - | 2 | - | - | 1 | - | - | - |
| Boy River township, Cass County | 7 | 2 | - | 3 | - | - | 2 | - | - | - |
| Bradbury township, Mille Lacs County | 4 | - | - | - | - | 2 | 2 | - | - | - |
| Bradford township, Isanti County | 805 | 21 | 49 | 26 | 10 | 25 | 108 | 191 | - | 375 |
| Bradford township, Wilkin County | 25 | 4 | 8 | - | - | 5 | 6 | - | - | 2 |
| Braham city | 268 | 5 | 46 | 23 | 11 | 5 | 70 | 48 | - | 60 |
| Isanti County (part) | 268 | 5 | 46 | 23 | 11 | 5 | 70 | 48 | - | 60 |
| Kanabec County (part) | - | - | - | - | - | - | - | - | - | - |
| Brainerd city, Crow Wing County | 2 520 | 487 | 353 | 140 | 261 | 315 | 491 | 227 | - | 246 |
| Brandon city, Douglas County | 112 | 16 | 23 | 8 | 13 | 7 | 22 | 14 | - | 9 |
| Brandon township, Douglas County | 153 | 16 | 27 | 28 | 8 | 7 | 19 | 19 | - | 29 |
| Brandrup township, Wilkin County | 24 | - | 5 | 6 | - | - | 2 | - | - | 11 |
| Brandsvold township, Polk County | 24 | 4 | 2 | 6 | 2 | - | 4 | 4 | - | 2 |
| Brandt township, Polk County | 12 | 2 | - | - | - | 5 | 5 | - | - | - |
| Bray township, Pennington County | 2 | - | - | - | - | - | 2 | - | - | - |
| Breckenridge city, Wilkin County | 887 | 136 | 159 | 89 | 98 | 66 | 150 | 98 | - | 91 |
| Breckenridge township, Wilkin County | 50 | 4 | 7 | - | - | 6 | 9 | 19 | - | 5 |
| Breezy Point city, Crow Wing County | 341 | 25 | 44 | 13 | 12 | 32 | 63 | 47 | - | 105 |
| Breitung township, St. Louis County | 239 | 49 | 64 | 26 | 25 | 23 | 29 | 8 | - | 15 |
| Bremen township, Pine County | 18 | 5 | 7 | 2 | - | 2 | - | - | - | 2 |
| Brevator township, St. Louis County | 131 | 14 | 12 | 6 | 8 | 11 | 27 | 17 | - | 36 |
| Brewster city, Nobles County | 159 | 46 | 33 | 11 | 18 | 26 | 14 | 5 | - | 6 |
| Bricelyn city, Faribault County | 142 | 54 | 37 | 17 | 10 | 13 | 10 | 1 | - | - |
| Bridgewater township, Rice County | 380 | - | 15 | 25 | 16 | 15 | 19 | 44 | - | 246 |
| Brighton township, Nicollet County | 18 | 2 | 4 | - | - | - | 4 | 4 | - | 4 |
| Brislet township, Polk County | 13 | 2 | 5 | - | - | 2 | 2 | - | - | 2 |
| Bristol township, Fillmore County | 37 | 8 | 8 | 2 | 4 | 5 | 6 | - | - | 4 |
| Brockway township, Stearns County | 510 | 35 | 43 | 43 | 19 | 26 | 78 | 94 | - | 172 |
| Brookfield township, Renville County | 23 | - | 2 | - | 6 | - | 7 | 6 | - | 2 |
| Brook Lake UT, Beltrami County | 34 | 16 | 2 | 2 | - | 10 | 2 | - | - | 2 |
| Brooklyn Center city, Hennepin County | 7 407 | 85 | 1 475 | 515 | 210 | 274 | 1 015 | 1 581 | - | 2 252 |
| Brooklyn Park city, Hennepin County | 16 638 | 90 | 836 | 823 | 418 | 639 | 1 723 | 2 886 | - | 9 223 |
| Brook Park city, Pine County | 29 | - | 8 | 2 | - | 7 | 8 | 2 | - | 2 |
| Brook Park township, Pine County | 32 | 4 | 4 | 3 | - | 3 | 8 | - | - | 10 |
| Brooks city, Red Lake County | 26 | 3 | 14 | 2 | - | 5 | 2 | - | - | - |
| Brookston city, St. Louis County | 29 | 9 | 6 | - | - | 2 | 4 | 8 | - | - |
| Brookville township, Redwood County | 33 | 2 | 13 | 2 | 2 | 10 | 2 | 2 | - | - |
| Brooten city | 206 | 45 | 51 | 17 | 13 | 16 | 38 | 15 | - | 11 |
| Pope County (part) | - | - | - | - | - | - | - | - | - | - |
| Stearns County (part) | 206 | 45 | 51 | 17 | 13 | 16 | 38 | 15 | - | 11 |
| Browerville city, Todd County | 202 | 37 | 47 | 13 | 27 | 22 | 29 | 10 | - | 17 |
| Browns Creek township, Red Lake County | 8 | - | 6 | - | - | 2 | - | - | - | - |
| Brownsdale city, Mower County | 218 | 46 | 36 | 15 | 19 | 21 | 43 | 23 | - | 15 |
| Browns Valley township, Big Stone County | 121 | 28 | 39 | 17 | 14 | 15 | 2 | 2 | - | 4 |
| Browns Valley city, Traverse County | 179 | 42 | 61 | 24 | 20 | 20 | 10 | 2 | - | - |
| Brownsville city, Houston County | 142 | 21 | 24 | 11 | 7 | 18 | 18 | 24 | - | 19 |
| Brownsville township, Houston County | 53 | 11 | 6 | 5 | - | - | 12 | 13 | - | 6 |
| Brownnton city, McLeod County | 249 | 17 | 46 | 17 | 21 | 33 | 60 | 36 | - | 19 |
| Bruce township, Todd County | 49 | 3 | 5 | 4 | 7 | 6 | 7 | 6 | - | 11 |
| Bruno city, Pine County | 23 | 4 | 6 | 7 | - | - | 2 | 2 | - | 2 |
| Bruno township, Pine County | 2 | - | - | - | - | 2 | - | - | - | - |
| Brunswick township, Kanabec County | 156 | 4 | 30 | 2 | 8 | 13 | 23 | 31 | - | 45 |
| Brush Creek township, Faribault County | 46 | 4 | 15 | 4 | 7 | - | 6 | 7 | - | 3 |
| Buckman city, Morrison County | 60 | 8 | 19 | 2 | 2 | 4 | 8 | 9 | - | 8 |
| Buckman township, Morrison County | 71 | 5 | 16 | - | 5 | - | 11 | 8 | - | 26 |
| Buffalo city, Wright County | 2 205 | 48 | 190 | 104 | 64 | 62 | 282 | 398 | - | 1 057 |
| Buffalo township, Wright County | 366 | 4 | 20 | 28 | 11 | 4 | 37 | 81 | - | 181 |
| Buffalo Lake city, Renville County | 216 | 25 | 67 | 23 | 24 | 12 | 32 | 31 | - | 2 |
| Buh township, Morrison County | 53 | 4 | 10 | 6 | 3 | - | 19 | 4 | - | 7 |
| Buhl city, St. Louis County | 321 | 97 | 76 | 29 | 35 | 27 | 41 | 12 | - | 4 |
| Bullard township, Wadena County | 9 | 2 | 2 | - | 2 | 3 | - | - | - | - |
| Bull Moose township, Cass County | 2 | - | - | - | - | 2 | - | - | - | - |
| Bungo township, Cass County | 2 | - | - | 2 | - | - | - | - | - | - |
| Burbank township, Kandiyohi County | 59 | - | - | 2 | 2 | 6 | 19 | 13 | - | 17 |
| Burke township, Pipestone County | 27 | 2 | 4 | 4 | 2 | - | 12 | 3 | - | - |
| Burleene township, Todd County | 2 | - | 2 | - | - | - | - | - | - | - |
| Burlington township, Becker County | 246 | 21 | 16 | 24 | 19 | 22 | 66 | 38 | - | 40 |
| Burnhamville township, Todd County | 98 | 12 | 12 | 10 | 4 | 13 | 13 | 12 | - | 22 |
| Burns township, Anoka County | 785 | - | 43 | 22 | 20 | 14 | 45 | 129 | - | 512 |
| Burnstown township, Brown County | 47 | 4 | 11 | 2 | 5 | 4 | 8 | 2 | - | 11 |
| Burnsville city, Dakota County | 13 766 | 99 | 456 | 834 | 301 | 332 | 1 161 | 2 054 | - | 8 529 |
| Burton township, Yellow Medicine County | 15 | - | 4 | 2 | 2 | - | 2 | 5 | - | - |

Table 28. Selected Monthly Owner Costs: 2000—Con.

[Data based on a sample (except Tables 65-68). For information on confidentiality protection, coverage, sampling error, and nonsampling error, see Appendix G. For location of definitions, see "How to Use This Census Report"]

| State County Place and County Subdivision | Specified owner- occupied housing units | Selected monthly owner costs | | | | | | | | |
|--|---|------------------------------|----------------------|----------------------|----------------------|----------------------|----------------------|----------------------|--------------------|-------|
| | | Less than \$200 | \$200 to \$299 | \$300 to \$399 | \$400 to \$499 | \$500 to \$599 | \$600 to \$799 | \$800 to \$999 | \$1,000 or more | |
| PLACE AND COUNTY SUBDIVISION—Con. | | | | | | | | | | |
| Burtrum city, Todd County | 33 | 4 | 7 | 4 | 4 | 8 | 6 | - | - | - |
| Buse township, Otter Tail County | 124 | 16 | 22 | 11 | 4 | 7 | 28 | 20 | 16 | 16 |
| Butler township, Otter Tail County | 24 | - | 10 | 8 | - | - | 2 | 4 | - | - |
| Butterfield city, Watonwan County | 175 | 75 | 38 | 13 | 13 | 18 | 13 | - | 5 | 5 |
| Butterfield township, Watonwan County | 31 | 7 | 4 | - | 9 | 3 | - | 2 | 6 | 6 |
| Butternut Valley township, Blue Earth County | 56 | 2 | 4 | 6 | 2 | 5 | 20 | 13 | 4 | 4 |
| Buzzle township, Beltrami County | 22 | 11 | 3 | - | 3 | 5 | - | - | - | - |
| Bygland township, Polk County | 57 | 2 | 10 | 12 | 7 | 2 | 6 | 5 | 13 | 13 |
| Byron township, Cass County | 1 | - | - | - | 1 | - | - | - | - | - |
| Byron city, Olmsted County | 917 | 19 | 86 | 41 | 26 | 24 | 120 | 212 | 389 | 389 |
| Byron township, Waseca County | 47 | 5 | 9 | 5 | 11 | 7 | 7 | 3 | - | - |
| Cairo township, Renville County | 30 | 6 | 4 | 2 | - | - | 9 | 5 | 4 | 4 |
| Caledonia city, Houston County | 773 | 145 | 183 | 60 | 59 | 69 | 146 | 68 | 43 | 43 |
| Caledonia township, Houston County | 85 | 4 | 16 | 5 | 8 | 7 | 9 | 12 | 24 | 24 |
| Callaway city, Becker County | 44 | 3 | 15 | 4 | 9 | 2 | 9 | - | 2 | 2 |
| Callaway township, Becker County | 20 | - | 2 | 5 | - | 1 | 4 | 2 | 6 | 6 |
| Calumet city, Itasca County | 110 | 43 | 20 | 6 | 9 | 8 | 13 | 9 | 2 | 2 |
| Cambria township, Blue Earth County | 35 | 2 | 7 | 5 | 2 | 5 | 8 | - | 6 | 6 |
| Cambridge city, Isanti County | 1 101 | 18 | 122 | 50 | 94 | 31 | 183 | 218 | 385 | 385 |
| Cambridge township, Isanti County | 496 | 33 | 45 | 19 | 14 | 44 | 63 | 95 | 183 | 183 |
| Camden township, Carver County | 108 | 4 | 10 | 11 | 9 | 4 | 7 | 19 | 44 | 44 |
| Cameron township, Murray County | 14 | - | - | 3 | - | 1 | 6 | 2 | 2 | 2 |
| Camp township, Renville County | 28 | 1 | 5 | 7 | - | 3 | 9 | - | 3 | 3 |
| Camp 5 township, St. Louis County | 12 | 7 | - | 5 | - | - | - | - | - | - |
| Camp A Lake UT, St. Louis County | 2 | - | 2 | - | - | - | - | - | - | - |
| Campbell city, Wilkin County | 71 | 9 | 27 | 6 | 7 | 10 | 8 | 2 | 2 | 2 |
| Campbell township, Wilkin County | 22 | 6 | 8 | - | - | 2 | 4 | 2 | - | - |
| Camp Lake township, Swift County | 29 | 12 | 2 | - | 2 | 2 | 7 | 2 | 2 | 2 |
| Camp Release township, Lac qui Parle County | 46 | - | 8 | 6 | - | 6 | 2 | 5 | 19 | 19 |
| Canby city, Yellow Medicine County | 555 | 139 | 145 | 63 | 61 | 53 | 37 | 14 | 43 | 43 |
| Candor township, Otter Tail County | 71 | 10 | 9 | 7 | 6 | 5 | 17 | 13 | 4 | 4 |
| Canisteo township, Dodge County | 70 | 5 | 2 | 2 | 2 | 2 | 13 | 13 | 31 | 31 |
| Cannon township, Kittson County | 2 | - | 2 | - | - | - | - | - | - | - |
| Cannon City township, Rice County | 211 | 5 | 15 | 17 | 12 | 14 | 33 | 56 | 59 | 59 |
| Cannon Falls city, Goodhue County | 916 | 71 | 116 | 45 | 38 | 30 | 108 | 180 | 328 | 328 |
| Cannon Falls township, Goodhue County | 171 | 4 | 19 | 13 | 8 | 6 | 15 | 21 | 85 | 85 |
| Canosia township, St. Louis County | 430 | 33 | 55 | 18 | 37 | 26 | 50 | 36 | 175 | 175 |
| Canton city, Fillmore County | 116 | 40 | 49 | 4 | 4 | 5 | 8 | 2 | 2 | 2 |
| Canton township, Fillmore County | 51 | 14 | 10 | 8 | - | - | 6 | 2 | 11 | 11 |
| Caribou township, Kittson County | - | - | - | - | - | - | - | - | - | - |
| Carimona township, Fillmore County | 14 | 6 | - | - | - | 2 | 4 | 2 | - | - |
| Carlisle township, Otter Tail County | 24 | 7 | 3 | - | - | 4 | 4 | 4 | 2 | 2 |
| Carlos city, Douglas County | 101 | 19 | 16 | 10 | 8 | 16 | 22 | 8 | 2 | 2 |
| Carlos township, Douglas County | 497 | 20 | 46 | 35 | 41 | 32 | 73 | 59 | 191 | 191 |
| Carlston township, Freeborn County | 46 | 2 | 12 | 8 | - | 6 | 7 | 4 | 7 | 7 |
| Carlton city, Carlton County | 199 | 24 | 40 | 10 | 20 | 18 | 53 | 15 | 19 | 19 |
| Carpenter township, Itasca County | 53 | 10 | 19 | 12 | - | 2 | 6 | 2 | 2 | 2 |
| Carroll township, Fillmore County | 21 | 4 | 8 | - | 3 | - | 4 | - | 2 | 2 |
| Carson township, Cottonwood County | 59 | 14 | 16 | 3 | 5 | 3 | 13 | - | 5 | 5 |
| Carsonville township, Becker County | 27 | 8 | 9 | - | - | 2 | - | 2 | 6 | 6 |
| Carver city, Carver County | 351 | 2 | 31 | 22 | 13 | 6 | 15 | 39 | 223 | 223 |
| Cascade township, Olmsted County | 703 | 9 | 24 | 18 | 30 | 10 | 23 | 94 | 495 | 495 |
| Cashel township, Swift County | 24 | 2 | 9 | 2 | - | 2 | 4 | 2 | 3 | 3 |
| Cass Lake city, Cass County | 136 | 38 | 45 | 8 | 22 | 6 | 10 | 7 | - | - |
| Castle Rock township, Dakota County | 293 | 2 | 16 | 19 | 5 | 7 | 23 | 42 | 179 | 179 |
| Cedar township, Marshall County | 4 | - | 2 | - | - | 2 | - | - | - | - |
| Cedar township, Martin County | 32 | 2 | 4 | 5 | 4 | 3 | 5 | 2 | 7 | 7 |
| Cedarbend township, Roseau County | 8 | 2 | - | 2 | - | 2 | 2 | - | - | - |
| Cedar Lake township, Scott County | 210 | - | 2 | 10 | 7 | 10 | 23 | 29 | 129 | 129 |
| Cedar Mills city, Meeke County | 22 | 4 | 4 | - | 2 | 2 | 6 | 4 | - | - |
| Cedar Mills township, Meeke County | 56 | - | 7 | - | 4 | 4 | 24 | 6 | 11 | 11 |
| Cedar Valley township, St. Louis County | 10 | 2 | 2 | 2 | 1 | 3 | - | - | - | - |
| Center township, Crow Wing County | 192 | 41 | 25 | 22 | 5 | 4 | 19 | 22 | 54 | 54 |
| Center City city, Chisago County | 179 | - | 21 | 17 | 12 | 10 | 23 | 27 | 69 | 69 |
| Center Creek township, Martin County | 49 | 13 | 4 | 6 | 8 | 6 | 2 | 6 | 4 | 4 |
| Centerville city, Anoka County | 929 | 5 | 11 | 39 | 17 | 12 | 16 | 163 | 666 | 666 |
| Ceresco township, Blue Earth County | 28 | 2 | 8 | - | - | 6 | 4 | 6 | 2 | 2 |
| Cerro Gordo township, Lac qui Parle County | 24 | 2 | 4 | 3 | 2 | 7 | 6 | - | - | - |
| Ceylon city, Martin County | 138 | 31 | 36 | 23 | 14 | 14 | 12 | 3 | 5 | 5 |
| Champion township, Wilkin County | 15 | - | 7 | 2 | 2 | 2 | 2 | - | - | - |
| Champlin city, Hennepin County | 6 318 | 22 | 225 | 152 | 124 | 123 | 404 | 1 083 | 4 185 | 4 185 |
| Chanarambie township, Murray County | 17 | 5 | 4 | 2 | 2 | - | 2 | - | 2 | 2 |
| Chandler city, Murray County | 70 | 18 | 16 | 4 | 6 | 5 | 17 | 4 | - | - |
| Chanhassen city | 5 793 | 17 | 83 | 175 | 138 | 100 | 274 | 382 | 4 624 | 4 624 |
| Carver County (part) | 5 793 | 17 | 83 | 175 | 138 | 100 | 274 | 382 | 4 624 | 4 624 |
| Hennepin County (part) | - | - | - | - | - | - | - | - | - | - |
| Charlestown township, Redwood County | 39 | 8 | 6 | 4 | 4 | 5 | 9 | - | 3 | 3 |
| Chaska city, Carver County | 3 758 | 27 | 143 | 109 | 70 | 111 | 222 | 497 | 2 579 | 2 579 |
| Chaska township, Carver County | 38 | - | 4 | 8 | 4 | - | 6 | 3 | 13 | 13 |
| Chatfield city | 646 | 56 | 146 | 56 | 13 | 22 | 66 | 132 | 155 | 155 |
| Fillmore County (part) | 331 | 43 | 69 | 35 | 9 | 13 | 36 | 60 | 66 | 66 |
| Olmsted County (part) | 315 | 13 | 77 | 21 | 4 | 9 | 30 | 72 | 89 | 89 |
| Chatfield township, Fillmore County | 41 | 2 | 2 | 3 | 6 | 2 | - | 6 | 20 | 20 |
| Chatham township, Wright County | 228 | - | 16 | 9 | 15 | - | 24 | 25 | 139 | 139 |
| Chengwatana township, Pine County | 127 | 12 | 24 | 6 | 4 | - | 29 | 16 | 36 | 36 |
| Cherry township, St. Louis County | 103 | 10 | 15 | 4 | 9 | 10 | 25 | 16 | 14 | 14 |
| Cherry Grove township, Goodhue County | 57 | 4 | 8 | 10 | - | 5 | 6 | 8 | 16 | 16 |

Table 28. Selected Monthly Owner Costs: 2000—Con.

[Data based on a sample (except Tables 65-68). For information on confidentiality protection, coverage, sampling error, and nonsampling error, see Appendix G. For location of definitions, see "How to Use This Census Report"]

| State County Place and County Subdivision | Specified owner- occupied housing units | Selected monthly owner costs | | | | | | | |
|---|---|------------------------------|----------------------|----------------------|----------------------|----------------------|----------------------|----------------------|--------------------|
| | | Less than \$200 | \$200 to \$299 | \$300 to \$399 | \$400 to \$499 | \$500 to \$599 | \$600 to \$799 | \$800 to \$999 | \$1,000 or more |
| PLACE AND COUNTY SUBDIVISION—Con. | | | | | | | | | |
| Chester township, Polk County | 5 | - | - | 2 | - | - | 3 | - | - |
| Chester township, Wabasha County | 24 | - | 2 | 2 | 2 | - | 6 | - | 12 |
| Chickamaw Beach city, Cass County | 39 | 12 | 6 | 2 | - | 4 | 5 | 6 | 4 |
| Chief township, Mahnomon County | 6 | - | - | 2 | 3 | 1 | - | - | - |
| Chilgren township, Lake of the Woods County | 8 | 8 | - | - | - | - | - | - | - |
| Chippewa Falls township, Pope County | 19 | 6 | 2 | 2 | - | 2 | 2 | 3 | 2 |
| Chisago City city, Chisago County | 540 | 22 | 32 | 67 | 27 | 13 | 62 | 94 | 223 |
| Chisago Lake township, Chisago County | 754 | 15 | 48 | 61 | 22 | 11 | 35 | 143 | 419 |
| Chisholm city, St. Louis County | 1 589 | 339 | 346 | 108 | 218 | 131 | 212 | 106 | 129 |
| Chokio city, Stevens County | 156 | 30 | 42 | 25 | 16 | 15 | 8 | 10 | 10 |
| Christiania township, Jackson County | 50 | 9 | 8 | 4 | 4 | 3 | 8 | 6 | 8 |
| Circle Pines city, Anoka County | 1 482 | 29 | 111 | 53 | 64 | 23 | 251 | 308 | 643 |
| Clara City city, Chippewa County | 440 | 57 | 100 | 60 | 32 | 56 | 75 | 35 | 25 |
| Claremont city, Dodge County | 145 | 21 | 25 | 10 | 4 | 15 | 30 | 20 | 20 |
| Claremont township, Dodge County | 80 | - | 6 | 4 | 2 | 5 | 19 | 17 | 27 |
| Clarissa city, Todd County | 157 | 45 | 34 | 22 | 13 | 11 | 23 | 7 | 2 |
| Clark township, Aitkin County | 4 | 2 | 2 | - | - | - | - | - | - |
| Clark township, Faribault County | 88 | 10 | 17 | 24 | 2 | 7 | 7 | 13 | 8 |
| Clarkfield city, Yellow Medicine County | 268 | 61 | 80 | 24 | 28 | 31 | 20 | 14 | 10 |
| Clarks Grove city, Freeborn County | 165 | 24 | 37 | 6 | 18 | 28 | 24 | 22 | 6 |
| Clay township, Hubbard County | 8 | - | 4 | - | - | - | 2 | - | 2 |
| Clayton township, Mower County | 26 | 2 | 2 | 6 | - | - | 4 | 5 | 7 |
| Clearbrook city, Clearwater County | 129 | 30 | 26 | 19 | 16 | 12 | 18 | 2 | 6 |
| Clear Creek UT, Carlton County | 6 | - | 2 | - | - | - | 2 | - | 2 |
| Clear Lake city, Sherburne County | 53 | 6 | - | - | - | 6 | 11 | 17 | 13 |
| Clear Lake township, Sherburne County | 429 | - | 54 | 28 | 23 | 29 | 59 | 45 | 191 |
| Clearwater city | 220 | 11 | 18 | 17 | 6 | 18 | 47 | 46 | 57 |
| Stearns County (part) | - | - | - | - | - | - | - | - | - |
| Wright County (part) | 220 | 11 | 18 | 17 | 6 | 18 | 47 | 46 | 57 |
| Clearwater township, Wright County | 283 | 6 | 33 | 16 | 10 | 10 | 39 | 50 | 119 |
| Clements city, Redwood County | 76 | 32 | 15 | 13 | - | 6 | 8 | - | 2 |
| Cleveland city, Le Sueur County | 187 | 9 | 42 | 5 | 5 | 30 | 52 | 32 | 12 |
| Cleveland township, Le Sueur County | 132 | 11 | 10 | 7 | 7 | 13 | 8 | 23 | 53 |
| Clifton township, Lyon County | 40 | 8 | 2 | 2 | 2 | 7 | 12 | 3 | 4 |
| Clifton township, Traverse County | 4 | - | 2 | - | 1 | - | - | 1 | - |
| Climax city, Polk County | 72 | 10 | 21 | 14 | 2 | 13 | 9 | 3 | - |
| Clinton city, Big Stone County | 136 | 44 | 26 | 17 | 13 | 15 | 18 | 3 | - |
| Clinton township, Rock County | 34 | 7 | 10 | 6 | - | - | 2 | 1 | 8 |
| Clinton township, St. Louis County | 128 | 24 | 32 | 9 | 7 | 13 | 23 | 10 | 10 |
| Clinton Falls township, Steele County | 90 | 2 | 9 | 7 | 6 | 6 | 11 | 17 | 32 |
| Clitherall city, Otter Tail County | 28 | 18 | 2 | 4 | 2 | - | - | 2 | - |
| Clitherall township, Otter Tail County | 99 | 9 | 12 | 11 | 12 | 2 | 8 | 9 | 36 |
| Clontarf city, Swift County | 47 | 10 | 10 | 5 | 2 | 8 | 8 | - | 4 |
| Clontarf township, Swift County | 14 | 2 | 2 | - | 2 | 4 | 2 | - | 2 |
| Cloquet city, Carlton County | 2 948 | 290 | 659 | 238 | 246 | 235 | 409 | 344 | 527 |
| Clover township, Clearwater County | - | - | - | - | - | - | - | - | - |
| Clover township, Hubbard County | 17 | 6 | 2 | 2 | - | - | 2 | 3 | 2 |
| Clover township, Mahnomon County | 23 | 10 | 3 | 2 | - | 5 | 3 | - | - |
| Clover township, Pine County | 13 | - | 2 | - | - | - | 6 | - | 5 |
| Clover Leaf township, Pennington County | 12 | 2 | - | 2 | - | 6 | 2 | - | - |
| Clow township, Kittson County | 6 | 2 | 2 | - | - | 2 | - | - | - |
| Coates city, Dakota County | 34 | - | 10 | 4 | - | - | 4 | 8 | 8 |
| Cobden city, Brown County | 16 | 8 | - | 2 | 6 | - | - | - | - |
| Cohasset city, Itasca County | 689 | 60 | 81 | 57 | 57 | 42 | 50 | 89 | 253 |
| Cokato city, Wright County | 600 | 14 | 84 | 68 | 16 | 17 | 97 | 143 | 161 |
| Cokato township, Wright County | 148 | 6 | 22 | 7 | 6 | 3 | 28 | 15 | 61 |
| Cold Spring city, Stearns County | 730 | 35 | 198 | 36 | 12 | 51 | 113 | 150 | 135 |
| Coleraine city, Itasca County | 341 | 56 | 60 | 27 | 28 | 40 | 68 | 37 | 25 |
| Colfax township, Kandiyohi County | 76 | - | 11 | 6 | 2 | 2 | 18 | 11 | 26 |
| Collegeville township, Stearns County | 371 | 8 | 51 | 39 | 20 | 10 | 47 | 53 | 143 |
| Collins township, McLeod County | 99 | 11 | 19 | - | 3 | 4 | 14 | 16 | 32 |
| Collinwood township, Meeker County | 209 | 9 | 27 | 15 | 15 | 10 | 31 | 22 | 80 |
| Cologne city, Carver County | 312 | 2 | 31 | 14 | 5 | 8 | 32 | 52 | 168 |
| Columbia township, Polk County | 29 | 8 | 6 | 3 | - | 2 | 2 | 5 | 3 |
| Columbia Heights city, Anoka County | 5 166 | 152 | 876 | 335 | 228 | 292 | 789 | 1 087 | 1 407 |
| Columbus township, Anoka County | 980 | - | 74 | 52 | 19 | 26 | 113 | 181 | 515 |
| Colvin township, St. Louis County | 31 | 7 | 3 | - | 4 | 2 | 11 | 4 | - |
| Comfort township, Kanabec County | 85 | 6 | 13 | 11 | 2 | 7 | 4 | 22 | 20 |
| Comfrey city | 133 | 28 | 49 | 6 | 9 | 17 | 18 | 2 | 4 |
| Brown County (part) | 129 | 28 | 49 | 4 | 9 | 17 | 16 | 2 | 4 |
| Cottonwood County (part) | 4 | - | - | 2 | - | - | 2 | - | - |
| Como township, Marshall County | 4 | 2 | - | 2 | - | - | - | - | - |
| Compton township, Otter Tail County | 80 | 16 | 12 | 9 | 7 | 9 | 12 | 4 | 11 |
| Comstock city, Clay County | 47 | 7 | 12 | 2 | - | 8 | 16 | 2 | - |
| Comstock township, Marshall County | 17 | - | 4 | 6 | - | - | 3 | 2 | 2 |
| Concord township, Dodge County | 91 | 13 | 11 | 5 | 3 | 4 | 16 | 20 | 19 |
| Conger city, Freeborn County | 64 | 15 | 14 | 7 | 9 | 7 | 9 | 3 | - |
| Connelly township, Wilkin County | 21 | 2 | 2 | 2 | 3 | - | - | 6 | 6 |
| Cook city, St. Louis County | 121 | 17 | 21 | 12 | 16 | 8 | 25 | 17 | 5 |
| Coon Creek township, Lyon County | 23 | 5 | 4 | 1 | - | 2 | - | 5 | 6 |
| Coon Rapids city, Anoka County | 16 853 | 234 | 1 395 | 700 | 429 | 558 | 2 367 | 3 273 | 7 897 |
| Copley township, Clearwater County | 130 | 12 | 22 | 4 | 10 | 9 | 24 | 19 | 30 |
| Corcoran city, Hennepin County | 1 284 | - | 38 | 51 | 61 | 19 | 50 | 119 | 946 |
| Cordova township, Le Sueur County | 92 | 16 | 8 | 4 | 8 | 2 | 6 | 24 | 24 |
| Corinna township, Wright County | 704 | 40 | 97 | 56 | 33 | 18 | 56 | 115 | 289 |
| Corliss township, Otter Tail County | 78 | 2 | 11 | 4 | 6 | 7 | 15 | 10 | 23 |
| Cormant township, Beltrami County | - | - | - | - | - | - | - | - | - |

Table 28. Selected Monthly Owner Costs: 2000—Con.

[Data based on a sample (except Tables 65-68). For information on confidentiality protection, coverage, sampling error, and nonsampling error, see Appendix G. For location of definitions, see "How to Use This Census Report"]

| State County Place and County Subdivision | Specified owner- occupied housing units | Selected monthly owner costs | | | | | | | |
|---|---|------------------------------|----------------------|----------------------|----------------------|----------------------|----------------------|----------------------|--------------------|
| | | Less than \$200 | \$200 to \$299 | \$300 to \$399 | \$400 to \$499 | \$500 to \$599 | \$600 to \$799 | \$800 to \$999 | \$1,000 or more |
| PLACE AND COUNTY SUBDIVISION—Con. | | | | | | | | | |
| Cormorant township, Becker County | 263 | 17 | 33 | 40 | 11 | 8 | 26 | 36 | 92 |
| Cornish township, Aitkin County | - | - | - | - | - | - | - | - | - |
| Cornish township, Sibley County | 31 | 2 | 4 | 3 | 4 | 2 | 2 | 6 | 8 |
| Correll city, Big Stone County | 12 | 8 | 4 | - | - | - | 2 | 2 | - |
| Cosmos city, Meeker County | 175 | 28 | 49 | 2 | 19 | 27 | 33 | 10 | 7 |
| Cosmos township, Meeker County | 36 | 7 | 6 | - | 4 | 2 | 2 | 10 | 5 |
| Cottage Grove city, Washington County | 8 535 | 45 | 442 | 420 | 147 | 222 | 554 | 1 439 | 5 266 |
| Cotton township, St. Louis County | 67 | 10 | 19 | 7 | 6 | 3 | 4 | 10 | 8 |
| Cottonwood township, Brown County | 171 | 17 | 27 | 26 | 2 | 4 | 31 | 15 | 49 |
| Cottonwood city, Lyon County | 294 | 19 | 69 | 30 | 22 | 22 | 66 | 34 | 32 |
| Courland city, Nicollet County | 143 | 4 | 24 | 11 | 4 | 11 | 15 | 28 | 46 |
| Courland township, Nicollet County | 112 | 1 | 19 | 11 | 4 | 2 | 35 | 7 | 33 |
| Crab Lake UT, St. Louis County | 2 | - | 2 | - | - | - | - | - | - |
| Crate township, Chippewa County | 36 | 3 | - | 10 | 1 | 4 | 9 | 5 | 4 |
| Credit River township, Scott County | 877 | 9 | 67 | 70 | 27 | 36 | 55 | 74 | 539 |
| Croke township, Traverse County | 18 | 2 | 4 | 4 | 2 | 2 | 2 | 2 | - |
| Cromwell city, Carlton County | 33 | 9 | 4 | - | 4 | 2 | 8 | 2 | 4 |
| Cromwell township, Clay County | 49 | 4 | 4 | 4 | - | - | 12 | 6 | 19 |
| Crooked Creek township, Houston County | 44 | 6 | 11 | 2 | 6 | 4 | 9 | - | 6 |
| Crooked Lake township, Cass County | 192 | 26 | 46 | 18 | 13 | 14 | 24 | 24 | 27 |
| Crooks township, Renville County | 28 | 2 | 2 | - | 4 | 5 | 4 | 7 | 4 |
| Crookston city, Polk County | 1 717 | 181 | 265 | 199 | 188 | 196 | 336 | 130 | 222 |
| Crookston township, Polk County | 76 | 12 | 15 | 4 | 4 | 3 | 7 | 4 | 27 |
| Crosby city, Crow Wing County | 633 | 176 | 106 | 47 | 53 | 71 | 111 | 32 | 37 |
| Crosby township, Pine County | 6 | - | - | - | 2 | - | 1 | - | 3 |
| Crosslake city, Crow Wing County | 652 | 65 | 95 | 88 | 25 | 37 | 53 | 78 | 211 |
| Crow Lake township, Stearns County | 33 | 10 | 7 | 4 | - | 2 | 4 | - | 6 |
| Crow River township, Stearns County | 31 | 4 | 12 | 5 | 2 | 2 | 2 | 2 | 2 |
| Crow Wing township, Crow Wing County | 144 | 6 | 23 | 4 | 9 | 10 | 37 | 29 | 26 |
| Crow Wing Lake township, Hubbard County | 95 | 23 | 31 | - | 6 | 2 | 19 | 4 | 10 |
| Crystal city, Hennepin County | 6 930 | 129 | 1 278 | 499 | 185 | 245 | 1 016 | 1 578 | 2 000 |
| Crystal Bay township, Lake County | 81 | 17 | 13 | - | 9 | 10 | 12 | 17 | 3 |
| Cuba township, Becker County | 34 | 2 | 2 | 5 | 10 | 3 | 4 | 6 | 2 |
| Culdrum township, Morrison County | 34 | 7 | 4 | 4 | 4 | 3 | 6 | 5 | 1 |
| Culver township, St. Louis County | 25 | 3 | - | 5 | 4 | 6 | 3 | 2 | 2 |
| Currie city, Murray County | 86 | 26 | 35 | 10 | 6 | 1 | 8 | - | - |
| Cushing township, Morrison County | 70 | 12 | 8 | 9 | 11 | 9 | 19 | - | 2 |
| Custer township, Lyon County | 22 | - | 2 | 8 | 2 | 4 | 4 | 4 | 2 |
| Cuyuna city, Crow Wing County | 41 | 2 | 9 | 2 | 3 | 4 | 5 | 9 | 7 |
| Cyrus city, Pope County | 84 | 27 | 18 | 4 | 12 | 8 | 7 | 3 | 5 |
| Daggett Brook township, Crow Wing County | 23 | 5 | 8 | - | 5 | - | 2 | 3 | - |
| Dahlgren township, Carver County | 239 | 5 | 16 | 20 | 14 | 6 | 22 | 37 | 119 |
| Dailey township, Mille Lacs County | 6 | 2 | - | - | - | 2 | - | 2 | - |
| Dakota city, Winona County | 104 | 24 | 23 | 11 | 2 | 8 | 20 | 6 | 10 |
| Dalbo township, Isanti County | 78 | 5 | 8 | 2 | 2 | 10 | 13 | 12 | 26 |
| Dale township, Cottonwood County | 14 | 2 | - | 4 | 2 | - | 2 | 2 | 2 |
| Dalton city, Otter Tail County | 69 | 16 | 20 | 10 | 6 | 8 | 5 | 2 | 2 |
| Dane Prairie township, Otter Tail County | 200 | 14 | 26 | 12 | 14 | 13 | 37 | 32 | 52 |
| Danforth township, Pine County | - | - | - | - | - | - | - | - | - |
| Danielson township, Meeker County | 31 | - | 10 | 5 | - | - | 5 | 4 | 7 |
| Danube city, Renville County | 172 | 42 | 37 | 8 | 22 | 14 | 17 | 24 | 8 |
| Danvers city, Swift County | 35 | 2 | 14 | 4 | 4 | - | 7 | 2 | 2 |
| Danville township, Blue Earth County | 38 | 7 | 2 | 2 | - | - | 13 | 2 | 12 |
| Darfur city, Watonwan County | 45 | 16 | 8 | 5 | 7 | 7 | 2 | - | - |
| Dark River UT, St. Louis County | 3 | - | - | - | - | - | - | 3 | - |
| Darling township, Morrison County | 53 | 5 | 3 | 6 | 6 | 9 | 8 | 10 | 6 |
| Darnen township, Stevens County | 52 | 7 | 4 | 4 | 6 | 6 | 6 | 10 | 9 |
| Darwin city, Meeker County | 55 | 11 | 9 | 2 | 7 | 2 | 18 | 2 | 4 |
| Darwin township, Meeker County | 139 | 9 | 29 | 18 | 6 | 10 | 25 | 8 | 34 |
| Dassel city, Meeker County | 306 | 19 | 48 | 22 | 27 | 11 | 63 | 45 | 71 |
| Dassel township, Meeker County | 265 | 13 | 29 | 17 | 10 | 15 | 22 | 46 | 113 |
| Davidson UT, Aitkin County | 14 | 9 | - | - | - | - | - | 5 | - |
| Davis township, Kittson County | 10 | 2 | - | 2 | 2 | 2 | - | - | 2 |
| Dawson city, Lac qui Parle County | 454 | 125 | 93 | 62 | 51 | 29 | 57 | 28 | 9 |
| Dayton city | 1 089 | 10 | 33 | 42 | 43 | 36 | 105 | 96 | 724 |
| Hennepin County (part) | 1 089 | 10 | 33 | 42 | 43 | 36 | 105 | 96 | 724 |
| Wright County (part) | - | - | - | - | - | - | - | - | - |
| Dead Lake township, Otter Tail County | 118 | 25 | 23 | 18 | 14 | 8 | 5 | 8 | 17 |
| Dean Lake UT, Crow Wing County | - | - | - | - | - | - | - | - | - |
| Decoria township, Blue Earth County | 191 | 8 | 31 | 26 | 11 | 4 | 24 | 39 | 48 |
| Deephaven city, Hennepin County | 1 314 | 2 | 40 | 36 | 13 | 65 | 122 | 71 | 965 |
| Deer township, Roseau County | 6 | - | - | - | 2 | - | 4 | - | - |
| Deer Creek city, Otter Tail County | 79 | 20 | 18 | 9 | 22 | 2 | 6 | 2 | - |
| Deer Creek township, Otter Tail County | 21 | 3 | 2 | - | 2 | 2 | 8 | 4 | - |
| Deerfield township, Cass County | 19 | - | 4 | 3 | - | 5 | 6 | 1 | - |
| Deerfield township, Steele County | 84 | 4 | 13 | 2 | 8 | 3 | 4 | 16 | 34 |
| Deerhorn township, Wilkin County | 13 | 1 | 2 | - | 2 | 2 | 2 | 2 | 2 |
| Deer Lake UT, Itasca County | 690 | 71 | 79 | 69 | 65 | 54 | 77 | 84 | 191 |
| Deer Park township, Pennington County | 7 | 2 | - | - | 2 | - | - | 3 | - |
| Deer River city, Itasca County | 183 | 49 | 46 | 16 | 30 | 21 | 8 | 10 | 3 |
| Deer River township, Itasca County | 95 | 14 | 11 | 6 | 7 | 8 | 11 | 15 | 23 |
| Deerwood city, Crow Wing County | 119 | 16 | 11 | 12 | 10 | 12 | 28 | 14 | 16 |
| Deerwood township, Crow Wing County | 318 | 53 | 54 | 19 | 7 | 19 | 35 | 43 | 88 |
| Deerwood township, Kittson County | 14 | 6 | 2 | - | - | - | 4 | - | 2 |
| De Graff city, Swift County | 50 | 11 | 14 | 3 | 7 | 2 | 9 | 4 | - |
| Delafield township, Jackson County | 39 | 2 | 6 | 5 | 2 | 4 | 10 | 6 | 4 |
| Delano city, Wright County | 998 | 14 | 82 | 47 | 36 | 22 | 84 | 174 | 539 |
| Delavan city, Faribault County | 87 | 24 | 26 | 18 | 4 | 9 | 2 | 2 | - |
| Delavan township, Faribault County | 51 | 6 | 10 | 3 | 5 | 6 | 13 | 2 | 6 |

Table 28. Selected Monthly Owner Costs: 2000—Con.

[Data based on a sample (except Tables 65-68). For information on confidentiality protection, coverage, sampling error, and nonsampling error, see Appendix G. For location of definitions, see "How to Use This Census Report"]

| State County Place and County Subdivision | Specified owner- occupied housing units | Selected monthly owner costs | | | | | | | |
|--|---|------------------------------|----------------------|----------------------|----------------------|----------------------|----------------------|----------------------|--------------------|
| | | Less than \$200 | \$200 to \$299 | \$300 to \$399 | \$400 to \$499 | \$500 to \$599 | \$600 to \$799 | \$800 to \$999 | \$1,000 or more |
| PLACE AND COUNTY SUBDIVISION—Con. | | | | | | | | | |
| Delaware township, Grant County | 8 | - | 4 | 2 | - | - | - | 2 | - |
| Delhi city, Redwood County | 23 | 6 | 4 | 2 | 7 | 4 | - | - | - |
| Delhi township, Redwood County | 35 | - | 8 | 7 | - | 6 | 5 | 5 | 4 |
| Dell Grove township, Pine County | 82 | 17 | 13 | 9 | 4 | 6 | 18 | 4 | 11 |
| Dellwood city, Washington County | 311 | - | - | 7 | 9 | 9 | 14 | - | 272 |
| Delton township, Cottonwood County | 7 | - | 2 | 1 | - | - | 2 | - | 2 |
| Denham city, Pine County | 9 | - | 9 | - | - | - | - | - | - |
| Denmark township, Washington County | 305 | 9 | 10 | 18 | 15 | 11 | 23 | 29 | 190 |
| Dennison city | 46 | 2 | 9 | - | 2 | - | 4 | 11 | 18 |
| Goodhue County (part) | 46 | 2 | 9 | - | 2 | - | 4 | 11 | 18 |
| Rice County (part) | - | - | - | - | - | - | - | - | - |
| Dent city, Otter Tail County | 52 | 10 | 3 | 5 | 20 | 8 | 4 | - | 2 |
| Denver township, Rock County | 23 | 2 | 5 | 6 | - | 4 | - | 4 | 2 |
| Derrynane township, Le Sueur County | 64 | - | 18 | 12 | - | 2 | 3 | 15 | 14 |
| Des Moines township, Jackson County | 37 | 5 | 6 | - | 2 | 6 | 1 | 11 | 6 |
| Des Moines River township, Murray County | 15 | 3 | 7 | 2 | 2 | 2 | - | - | 1 |
| Detroit township, Becker County | 515 | 54 | 73 | 42 | 26 | 18 | 89 | 50 | 163 |
| Detroit Lakes city, Becker County | 1 775 | 182 | 322 | 146 | 215 | 142 | 272 | 212 | 284 |
| Dewald township, Nobles County | 33 | 4 | 8 | - | 6 | - | 7 | 2 | 6 |
| Dewey township, Roseau County | 6 | 4 | - | - | - | 2 | - | - | - |
| Dexter city, Mower County | 89 | 28 | 9 | 9 | 8 | 7 | 10 | 12 | 6 |
| Dexter township, Mower County | 25 | 4 | - | - | 2 | - | 7 | 6 | 6 |
| Diamond Lake township, Lincoln County | 34 | 4 | 8 | 4 | 4 | 2 | 4 | 4 | 4 |
| Dieter township, Roseau County | 20 | 4 | 2 | 4 | - | - | 6 | - | 4 |
| Dilworth city, Clay County | 686 | 24 | 105 | 54 | 56 | 28 | 144 | 141 | 134 |
| Dodge Center city, Dodge County | 535 | 36 | 72 | 37 | 35 | 36 | 119 | 96 | 104 |
| Dollymount township, Traverse County | 12 | 4 | 4 | 2 | - | - | - | 2 | - |
| Donaldson city, Kittson County | 14 | 4 | 4 | 2 | - | 4 | - | - | - |
| Donnelly township, Marshall County | - | - | - | - | - | - | - | - | - |
| Donnelly city, Stevens County | 84 | 18 | 24 | 13 | 10 | 4 | 11 | 4 | - |
| Donnelly township, Stevens County | 26 | 4 | 11 | - | - | 2 | - | 2 | 7 |
| Dora township, Otter Tail County | 147 | 19 | 20 | 20 | 17 | 12 | 21 | 16 | 22 |
| Doran city, Wilkin County | 23 | 11 | 5 | 2 | - | 1 | 4 | - | - |
| Douglas township, Dakota County | 103 | 4 | 9 | 12 | 2 | 2 | 7 | 3 | 64 |
| Dover city, Olmsted County | 118 | 7 | 34 | 6 | 4 | 6 | 15 | 20 | 26 |
| Dover township, Olmsted County | 38 | - | 5 | 3 | 5 | 2 | 3 | 2 | 18 |
| Dovray city, Murray County | 26 | 6 | 14 | 4 | 2 | - | - | - | - |
| Dovray township, Murray County | 25 | 7 | 4 | 6 | 2 | 3 | 3 | - | - |
| Dovre township, Kandiyohi County | 539 | 6 | 53 | 42 | 29 | 16 | 81 | 65 | 247 |
| Drammen township, Lincoln County | 8 | 2 | - | 2 | 2 | 2 | - | - | - |
| Dresbach township, Winona County | 112 | 4 | 24 | 2 | 7 | 13 | 17 | 8 | 37 |
| Dryden township, Sibley County | 30 | 7 | 4 | 2 | 2 | 4 | 5 | 6 | 6 |
| Dublin township, Swift County | 14 | - | - | 8 | 2 | - | - | 2 | 2 |
| Dudley township, Clearwater County | 12 | 2 | 2 | 4 | 2 | 2 | - | - | - |
| Duluth city, St. Louis County | 20 009 | 1 512 | 3 443 | 1 769 | 1 529 | 1 691 | 3 713 | 2 902 | 3 450 |
| Duluth township, St. Louis County | 235 | 28 | 33 | 22 | 12 | 18 | 39 | 28 | 55 |
| Dumont city, Traverse County | 44 | 10 | 20 | 4 | 4 | 2 | 4 | - | - |
| Dunbar township, Faribault County | 49 | 2 | 11 | 6 | 2 | 4 | 7 | 11 | 6 |
| Dundas city, Rice County | 184 | 2 | 14 | 17 | 6 | 4 | 23 | 37 | 81 |
| Dundee city, Nobles County | 42 | 23 | 6 | - | 2 | 2 | 9 | - | - |
| Dunn township, Otter Tail County | 227 | 21 | 34 | 27 | 4 | 21 | 29 | 23 | 68 |
| Dunnell city, Martin County | 77 | 26 | 15 | 15 | 4 | 6 | 9 | 2 | - |
| Durand township, Beltrami County | 23 | 2 | 4 | 2 | 2 | - | 3 | 2 | 8 |
| Eagan city, Dakota County | 16 026 | 86 | 560 | 561 | 357 | 352 | 1 255 | 2 091 | 10 764 |
| Eagle township, Carlton County | 67 | 8 | 12 | 10 | 3 | 4 | 5 | 6 | 19 |
| Eagle Bend city, Todd County | 166 | 50 | 33 | 24 | 8 | 18 | 24 | 5 | 4 |
| Eagle Lake city, Blue Earth County | 400 | 20 | 32 | 6 | 20 | 23 | 76 | 100 | 123 |
| Eagle Lake township, Otter Tail County | 46 | - | 12 | 4 | 2 | 2 | 9 | 6 | 11 |
| Eagle Point township, Marshall County | 2 | - | - | 2 | - | - | - | - | - |
| Eagles Nest township, St. Louis County | 82 | 22 | 24 | 4 | 5 | 2 | 6 | 4 | 15 |
| Eagle Valley township, Todd County | 53 | 18 | 6 | 5 | 4 | 7 | 5 | 2 | 6 |
| Eagle View township, Becker County | 45 | 14 | 19 | 5 | 3 | - | 4 | - | - |
| East Bethel city, Anoka County | 2 789 | 66 | 173 | 70 | 36 | 92 | 369 | 461 | 1 522 |
| East Cass UT, Cass County | 7 | 3 | 2 | - | - | - | 2 | - | - |
| East Chain township, Martin County | 57 | 13 | 12 | 6 | 6 | 7 | 6 | 2 | 5 |
| East Cook UT, Cook County | 153 | 29 | 14 | 26 | 15 | 7 | 25 | - | 37 |
| Eastern township, Otter Tail County | 9 | - | 6 | - | - | - | 3 | - | - |
| East Grand Forks city, Polk County | 1 730 | 80 | 238 | 138 | 86 | 165 | 270 | 294 | 459 |
| East Gull Lake city, Cass County | 292 | 6 | 9 | 34 | 9 | 28 | 37 | 36 | 133 |
| East Kittson UT, Kittson County | - | - | - | - | - | - | - | - | - |
| East Koochiching UT, Koochiching County | 18 | 7 | 11 | - | - | - | - | - | - |
| East Lake Lillian township, Kandiyohi County | 26 | - | 5 | 2 | 3 | 5 | - | 4 | 7 |
| Easton city, Faribault County | 75 | 10 | 20 | 7 | 12 | 6 | 13 | 7 | - |
| East Park township, Marshall County | 4 | - | 2 | - | - | - | 2 | - | - |
| East Side township, Mille Lacs County | 194 | 10 | 45 | 33 | 10 | 11 | 37 | 20 | 28 |
| East Valley township, Marshall County | - | - | - | - | - | - | - | - | - |
| Echo city, Yellow Medicine County | 77 | 22 | 22 | 13 | 10 | 3 | 5 | 2 | - |
| Echo township, Yellow Medicine County | 18 | 2 | 4 | 4 | 2 | 2 | - | 4 | - |
| Eckles township, Beltrami County | 56 | 10 | 11 | 6 | 6 | 8 | 6 | 4 | 5 |
| Eckvoll township, Marshall County | 4 | - | 2 | - | - | - | 2 | - | - |
| Eddy township, Clearwater County | 30 | 6 | 6 | 2 | 4 | - | 7 | 2 | 3 |
| Eden township, Brown County | 28 | 6 | 4 | - | 4 | 3 | 8 | - | 3 |
| Eden township, Pipestone County | 22 | 2 | 2 | 6 | 2 | 4 | 4 | 2 | - |
| Eden township, Polk County | 9 | 4 | - | 3 | 2 | - | - | - | - |
| Eden Lake township, Stearns County | 302 | 28 | 42 | 27 | 19 | 15 | 56 | 53 | 62 |
| Eden Prairie city, Hennepin County | 14 695 | 26 | 134 | 355 | 292 | 294 | 958 | 1 672 | 10 964 |

Table 28. Selected Monthly Owner Costs: 2000—Con.

[Data based on a sample (except Tables 65-68). For information on confidentiality protection, coverage, sampling error, and nonsampling error, see Appendix G. For location of definitions, see "How to Use This Census Report"]

| State County Place and County Subdivision | Specified owner- occupied housing units | Selected monthly owner costs | | | | | | | |
|---|---|------------------------------|----------------------|----------------------|----------------------|----------------------|----------------------|----------------------|--------------------|
| | | Less than \$200 | \$200 to \$299 | \$300 to \$399 | \$400 to \$499 | \$500 to \$599 | \$600 to \$799 | \$800 to \$999 | \$1,000 or more |
| PLACE AND COUNTY SUBDIVISION—Con. | | | | | | | | | |
| Eden Valley city | 206 | 44 | 40 | 11 | 11 | 13 | 38 | 28 | 21 |
| Meeker County (part) | 130 | 25 | 26 | 7 | 7 | 10 | 20 | 23 | 12 |
| Stearns County (part) | 76 | 19 | 14 | 4 | 4 | 3 | 18 | 5 | 9 |
| Edgerton city, Pipestone County | 352 | 85 | 101 | 47 | 15 | 28 | 51 | 12 | 13 |
| Edina city, Hennepin County | 12 422 | 10 | 286 | 690 | 894 | 590 | 773 | 779 | 8 400 |
| Edison township, Swift County | 11 | 2 | 2 | - | 5 | - | 2 | - | - |
| Edna township, Otter Tail County | 241 | 18 | 43 | 35 | 11 | 7 | 27 | 36 | 64 |
| Edwards township, Kandiyohi County | 39 | 6 | 4 | 6 | - | 1 | 10 | 6 | 6 |
| Effie city, Itasca County | 20 | 6 | 3 | - | 7 | 1 | 3 | - | - |
| Effie UT, Itasca County | 4 | - | 2 | 2 | - | - | - | - | - |
| Effington township, Otter Tail County | 35 | 7 | 10 | 7 | 2 | - | 7 | 2 | - |
| Eglon township, Clay County | 45 | 2 | 13 | - | - | 4 | 10 | 10 | 6 |
| Eidsvold township, Lyon County | 37 | 4 | 5 | 4 | - | - | 17 | 3 | 4 |
| Eitzen city, Houston County | 90 | 26 | 18 | 3 | 7 | 12 | 12 | 10 | 2 |
| Elba city, Winona County | 42 | 6 | 4 | - | 6 | 8 | 4 | 8 | 6 |
| Elba township, Winona County | 20 | - | 2 | - | 2 | 4 | 4 | 3 | 9 |
| Elbow Lake CDP | 24 | 11 | 11 | - | - | - | 2 | - | - |
| Becker County (part) | 24 | 11 | 11 | - | - | - | 2 | - | - |
| Clearwater County (part) | - | - | - | - | - | - | - | - | - |
| Elbow Lake city, Grant County | 378 | 44 | 76 | 62 | 52 | 29 | 53 | 36 | 26 |
| Elbow Lake township, Grant County | 31 | 3 | 7 | 8 | 2 | 3 | 3 | 2 | 3 |
| Eldorado township, Stevens County | 11 | - | 3 | 2 | 2 | - | 4 | - | - |
| Elgin city, Wabasha County | 226 | 14 | 45 | 11 | 6 | 21 | 44 | 42 | 43 |
| Elgin township, Wabasha County | 133 | - | 9 | 15 | 3 | - | 14 | 34 | 58 |
| Elizabeth city, Otter Tail County | 52 | 10 | 14 | 2 | 4 | 6 | 10 | 2 | 4 |
| Elizabeth township, Otter Tail County | 148 | 12 | 24 | 14 | 10 | 14 | 24 | 15 | 35 |
| Elk township, Nobles County | 43 | 5 | 17 | 2 | - | 4 | 6 | 2 | 7 |
| Elk Lake township, Grant County | 33 | 4 | 3 | - | - | 6 | 12 | 4 | 4 |
| Elko city, Scott County | 144 | - | 10 | 2 | - | 3 | 9 | 15 | 105 |
| Elk River city, Sherburne County | 3 881 | 55 | 247 | 165 | 93 | 105 | 328 | 712 | 2 176 |
| Elkton township, Clay County | 59 | 5 | 15 | 6 | 2 | 2 | 5 | 12 | 12 |
| Elkton city, Mower County | 41 | 6 | 10 | 2 | 4 | 1 | 12 | 3 | 3 |
| Ellendale city, Steele County | 188 | 38 | 39 | 9 | 6 | 22 | 31 | 21 | 22 |
| Ellington township, Dodge County | 35 | 2 | 4 | 2 | - | - | 6 | 9 | 12 |
| Ellsborough township, Murray County | 13 | - | - | 2 | 7 | - | 2 | - | - |
| Ellsburg township, St. Louis County | 37 | 6 | 7 | 3 | 7 | 4 | - | 7 | 3 |
| Ellsworth township, Meeker County | 193 | 4 | 28 | 16 | 13 | 8 | 15 | 34 | 75 |
| Ellsworth city, Nobles County | 176 | 32 | 61 | 16 | 23 | 15 | 21 | 8 | - |
| Elm Creek township, Martin County | 21 | - | 6 | 4 | 2 | - | 4 | 5 | - |
| Elmdale city, Morrison County | 18 | 4 | - | - | - | 5 | 4 | 5 | - |
| Elmdale township, Morrison County | 58 | 8 | 12 | 5 | 5 | - | 17 | 6 | 5 |
| Elmer township, Pipestone County | 28 | 1 | 2 | 2 | 2 | 2 | 7 | 7 | 5 |
| Elmer township, St. Louis County | 7 | 2 | 5 | - | - | - | - | - | - |
| Elmira township, Olmsted County | 28 | 7 | 3 | 2 | - | 2 | - | - | 14 |
| Elmo township, Otter Tail County | 39 | 18 | 4 | 4 | 8 | - | 2 | - | 3 |
| Elmore city, Faribault County | 247 | 81 | 64 | 33 | 31 | 17 | 17 | 2 | 2 |
| Elmore township, Faribault County | 26 | 6 | 4 | 2 | 2 | 4 | - | 6 | 2 |
| Elmwood township, Clay County | 93 | 2 | 16 | 8 | 8 | 5 | 16 | 21 | 17 |
| Elrosa city, Stearns County | 52 | - | 30 | 8 | 5 | 5 | 2 | 2 | - |
| Ely city, St. Louis County | 1 087 | 233 | 312 | 125 | 97 | 73 | 129 | 63 | 55 |
| Elysian city | 130 | 8 | 12 | 14 | 15 | 19 | 10 | 23 | 29 |
| Le Sueur County (part) | 130 | 8 | 12 | 14 | 15 | 19 | 10 | 23 | 29 |
| Waseca County (part) | - | - | - | - | - | - | - | - | - |
| Elysian township, Le Sueur County | 231 | 31 | 11 | 22 | 11 | 6 | 43 | 47 | 60 |
| Emardville township, Red Lake County | 13 | 3 | 8 | - | 2 | - | - | - | - |
| Embarass township, St. Louis County | 94 | 30 | 32 | 8 | 5 | 6 | 5 | 5 | 3 |
| Emerald township, Faribault County | 51 | 6 | 9 | 9 | 5 | 4 | 8 | 4 | 6 |
| Emily city, Crow Wing County | 228 | 46 | 46 | 24 | 24 | 16 | 31 | 4 | 37 |
| Emmet township, Renville County | 41 | 5 | 4 | 9 | - | - | 12 | 4 | 7 |
| Emmons city, Freeborn County | 142 | 19 | 33 | 6 | 17 | 18 | 40 | 4 | 5 |
| Empire township, Dakota County | 394 | 17 | 6 | 70 | 18 | - | 20 | 25 | 238 |
| Enstrom township, Roseau County | 52 | 4 | 10 | 6 | - | 4 | 8 | 13 | 7 |
| Enterprise township, Jackson County | 30 | 5 | 6 | 2 | 6 | - | 7 | 2 | 2 |
| Equality township, Red Lake County | 11 | 3 | 4 | 2 | 2 | - | - | - | - |
| Erdahl township, Grant County | 70 | 16 | 8 | 7 | 8 | 5 | 4 | 7 | 15 |
| Erhard city, Otter Tail County | 32 | 11 | 2 | 3 | 5 | 4 | 7 | - | - |
| Erhards Grove township, Otter Tail County | 48 | 8 | 10 | 2 | 4 | 7 | 7 | 2 | 8 |
| Ericson township, Renville County | 34 | - | 5 | 5 | 2 | 4 | 10 | 2 | 6 |
| Erie township, Becker County | 249 | 12 | 46 | 16 | 16 | 27 | 46 | 31 | 55 |
| Erin township, Rice County | 78 | 5 | 6 | 6 | - | 2 | 16 | 7 | 42 |
| Erskine city, Polk County | 101 | 20 | 35 | 18 | 19 | 5 | - | - | 4 |
| Espelle township, Marshall County | 2 | - | - | - | - | - | 2 | - | - |
| Esther township, Polk County | 38 | - | 14 | 3 | 2 | - | 8 | 5 | 6 |
| Euclid township, Polk County | 44 | 3 | 16 | 6 | 2 | 3 | 9 | 2 | 3 |
| Eureka township, Dakota County | 290 | - | 14 | 18 | 9 | 11 | 11 | 38 | 189 |
| Evan city, Brown County | 30 | 10 | - | 3 | 5 | 6 | 2 | 2 | 2 |
| Evansville city, Douglas County | 154 | 48 | 44 | 6 | 15 | 14 | 14 | 8 | 5 |
| Evansville township, Douglas County | 20 | 5 | - | 2 | - | 2 | 4 | 7 | - |
| Eveleth city, St. Louis County | 1 091 | 297 | 213 | 70 | 118 | 155 | 112 | 87 | 39 |
| Everglade township, Stevens County | 19 | - | 6 | 2 | - | - | 2 | 9 | - |
| Evergreen township, Becker County | 4 | 2 | - | - | - | - | 2 | - | - |
| Everts township, Otter Tail County | 210 | 34 | 48 | 23 | 10 | 17 | 23 | 12 | 43 |
| Ewington township, Jackson County | 40 | 10 | 6 | 1 | 6 | 9 | 1 | 2 | 5 |
| Excel township, Marshall County | 20 | 2 | - | 4 | - | 2 | 4 | 3 | 5 |
| Excelsior city, Hennepin County | 410 | - | 12 | 41 | 8 | 12 | 28 | 34 | 275 |
| Eyota city, Olmsted County | 438 | 19 | 54 | 14 | 22 | 34 | 83 | 108 | 104 |
| Eyota township, Olmsted County | 28 | - | 7 | 2 | - | - | - | 2 | 17 |

Table 28. Selected Monthly Owner Costs: 2000—Con.

[Data based on a sample (except Tables 65-68). For information on confidentiality protection, coverage, sampling error, and nonsampling error, see Appendix G. For location of definitions, see "How to Use This Census Report"]

| State County Place and County Subdivision | Specified owner- occupied housing units | Selected monthly owner costs | | | | | | | |
|---|---|------------------------------|----------------------|----------------------|----------------------|----------------------|----------------------|----------------------|--------------------|
| | | Less than \$200 | \$200 to \$299 | \$300 to \$399 | \$400 to \$499 | \$500 to \$599 | \$600 to \$799 | \$800 to \$999 | \$1,000 or more |
| PLACE AND COUNTY SUBDIVISION—Con. | | | | | | | | | |
| Fahlun township, Kandiyohi County | 77 | 7 | 11 | 7 | 2 | 9 | 17 | 8 | 16 |
| Fairbanks township, St. Louis County | 7 | 2 | - | - | - | 2 | - | 3 | - |
| Fairfax township, Polk County | 32 | 4 | 6 | 4 | 3 | 5 | 5 | 4 | 1 |
| Fairfax city, Renville County | 397 | 50 | 114 | 55 | 49 | 30 | 50 | 37 | 12 |
| Fairfield township, Crow Wing County | 45 | 17 | 10 | 9 | 2 | - | 2 | 2 | 3 |
| Fairfield township, Swift County | 15 | 4 | - | - | 2 | 3 | 4 | 2 | - |
| Fair Haven township, Stearns County | 232 | 12 | 24 | 13 | 14 | 16 | 44 | 39 | 70 |
| Fairmont city, Martin County | 3 055 | 436 | 561 | 271 | 244 | 298 | 566 | 313 | 366 |
| Fairmont township, Martin County | 68 | 2 | 4 | 6 | 2 | 4 | 17 | 10 | 23 |
| Fairview township, Cass County | 143 | 2 | 8 | 14 | 11 | 19 | 13 | 12 | 64 |
| Fairview township, Lyon County | 113 | 18 | 20 | 11 | 5 | 9 | 20 | 6 | 24 |
| Falcon Heights city, Ramsey County | 1 110 | - | 45 | 155 | 113 | 30 | 69 | 90 | 608 |
| Falk township, Clearwater County | 30 | 6 | 2 | 5 | 2 | 7 | - | 6 | 2 |
| Fall Lake township, Lake County | 192 | 53 | 39 | 16 | 23 | 12 | 16 | 3 | 30 |
| Falun township, Roseau County | 22 | 11 | - | 2 | - | - | 5 | 4 | - |
| Fanny township, Polk County | 9 | - | - | 2 | - | 2 | - | - | 5 |
| Farden township, Hubbard County | 134 | 9 | 23 | 18 | 5 | 17 | 17 | 26 | 19 |
| Faribault city, Rice County | 4 424 | 257 | 621 | 283 | 154 | 341 | 778 | 898 | 1 092 |
| Farley township, Polk County | 8 | - | 2 | - | 2 | 2 | 2 | - | - |
| Farming township, Stearns County | 81 | 6 | 10 | 4 | 6 | 2 | 13 | 15 | 25 |
| Farmington city, Dakota County | 3 519 | 26 | 78 | 158 | 44 | 30 | 183 | 415 | 2 585 |
| Farmington township, Olmsted County | 38 | 6 | 2 | 6 | - | - | 2 | 4 | 18 |
| Farm Island township, Aitkin County | 231 | 32 | 54 | 23 | 9 | 9 | 35 | 30 | 39 |
| Farwell city, Pope County | 22 | 10 | 6 | 2 | 2 | - | 2 | - | - |
| Fawn Lake township, Todd County | 71 | 10 | 16 | 7 | 8 | - | 16 | 14 | - |
| Faxon township, Sibley County | 117 | 1 | 10 | 5 | 2 | - | 4 | 11 | 84 |
| Fayal township, St. Louis County | 620 | 102 | 134 | 85 | 40 | 40 | 74 | 51 | 94 |
| Featherstone township, Goodhue County | 114 | 5 | 23 | 15 | 4 | 4 | 10 | 20 | 33 |
| Federal Dam city, Cass County | 30 | 11 | 3 | 2 | 6 | - | - | 5 | 3 |
| Feeley township, Itasca County | 53 | 14 | 22 | - | 4 | - | 6 | 2 | 5 |
| Felton city, Clay County | 63 | 17 | 15 | 4 | 11 | 8 | 3 | - | 5 |
| Felton township, Clay County | 20 | - | 2 | 2 | - | 5 | 2 | - | 9 |
| Fenton township, Murray County | 33 | 4 | 2 | 2 | 11 | - | 4 | 4 | 6 |
| Fergus Falls city, Otter Tail County | 3 248 | 343 | 596 | 164 | 255 | 353 | 635 | 450 | 452 |
| Fergus Falls township, Otter Tail County | 229 | 10 | 35 | 9 | 8 | 11 | 56 | 46 | 54 |
| Fern township, Hubbard County | 4 | 4 | - | - | - | - | - | - | - |
| Fertile city, Polk County | 243 | 72 | 64 | 18 | 22 | 12 | 28 | 16 | 11 |
| Field township, St. Louis County | 41 | 10 | 6 | 8 | 2 | 5 | 2 | 6 | 2 |
| Fieldon township, Watonwan County | 29 | 2 | 6 | 1 | 4 | 8 | 2 | 4 | 2 |
| Fifty Lakes city, Crow Wing County | 119 | 21 | 41 | 20 | 2 | 9 | 6 | 6 | 14 |
| Fillmore township, Fillmore County | 50 | 10 | 7 | 5 | 6 | 6 | 11 | 2 | 3 |
| Fine Lakes township, St. Louis County | 13 | - | 5 | - | - | 2 | - | 2 | 4 |
| Finlayson city, Pine County | 66 | 11 | 10 | 6 | 7 | 5 | 7 | 11 | 9 |
| Finlayson township, Pine County | 50 | 15 | 2 | 10 | 2 | 4 | 7 | 6 | 4 |
| Fisher city, Polk County | 111 | 4 | 13 | 19 | 12 | 11 | 23 | 19 | 10 |
| Fisher township, Polk County | 39 | - | 1 | 7 | 8 | 2 | 9 | 6 | 6 |
| Fish Lake township, Chisago County | 303 | 8 | 37 | 8 | 4 | 13 | 56 | 49 | 128 |
| Fleming township, Aitkin County | 74 | 14 | 14 | 4 | 7 | 4 | 18 | 5 | 8 |
| Fleming township, Pine County | 5 | 2 | - | - | - | 3 | - | - | - |
| Flensburg city, Morrison County | 49 | 18 | 8 | 4 | 8 | 5 | 2 | 2 | 2 |
| Flom township, Norman County | 40 | 10 | 4 | 2 | 4 | 2 | 9 | 9 | - |
| Floodwood city, St. Louis County | 135 | 48 | 19 | 12 | 23 | 11 | 20 | 2 | - |
| Floodwood township, St. Louis County | 18 | 5 | 5 | 3 | - | 5 | - | - | - |
| Flora township, Renville County | 25 | 8 | - | 2 | 3 | 2 | 6 | 2 | 2 |
| Florence township, Goodhue County | 345 | 32 | 64 | 33 | 17 | 18 | 47 | 30 | 104 |
| Florence city, Lyon County | 14 | 6 | 4 | - | - | 2 | - | 2 | - |
| Florida township, Yellow Medicine County | 14 | - | 10 | 4 | - | - | - | - | 8 |
| Flowing township, Clay County | 26 | 3 | - | 2 | 5 | 2 | 3 | 3 | - |
| Foldahl township, Marshall County | 10 | - | 2 | - | 2 | - | - | 2 | 4 |
| Folden township, Otter Tail County | 17 | 4 | 6 | - | 2 | 3 | 2 | - | - |
| Foley city, Benton County | 467 | 39 | 78 | 28 | 34 | 32 | 105 | 81 | 70 |
| Folsom township, Traverse County | 43 | 6 | 10 | 2 | 7 | 5 | 8 | 4 | 1 |
| Forada city, Douglas County | 49 | 4 | 10 | 8 | 4 | 2 | 11 | 7 | 3 |
| Ford township, Kanabec County | 4 | - | - | - | 2 | - | - | - | 2 |
| Forest township, Becker County | 25 | - | 6 | 12 | 2 | - | - | - | 5 |
| Forest township, Rice County | 199 | 5 | 9 | 11 | 5 | 4 | 13 | 16 | 136 |
| Forest Area township, Lake of the Woods County | - | - | - | - | - | - | - | - | - |
| Forest City township, Meeker County | 82 | 5 | 9 | 16 | 8 | 5 | 18 | 4 | 17 |
| Forest Lake city, Washington County | 1 389 | 10 | 118 | 81 | 70 | 66 | 204 | 200 | 640 |
| Forest Lake township, Washington County | 2 182 | 15 | 125 | 130 | 55 | 44 | 137 | 256 | 1 420 |
| Foreston city, Mille Lacs County | 76 | - | 13 | 4 | 4 | 16 | 16 | 10 | 13 |
| Forest Prairie township, Meeker County | 153 | 12 | 26 | 18 | - | 8 | 31 | 37 | 21 |
| Forestville township, Fillmore County | 41 | 6 | 9 | - | 6 | 4 | 10 | 6 | - |
| Fork township, Marshall County | - | - | - | - | - | - | - | - | - |
| Fortier township, Yellow Medicine County | 2 | 2 | - | - | - | - | - | - | - |
| Fort Ripley city, Crow Wing County | 23 | 2 | 4 | - | 2 | 3 | 4 | - | 8 |
| Fort Ripley township, Crow Wing County | 104 | 24 | 24 | 4 | 6 | 2 | 15 | 11 | 18 |
| Fort Snelling UT, Hennepin County | - | - | - | - | - | - | - | - | - |
| Fosston city, Polk County | 413 | 74 | 111 | 45 | 42 | 30 | 40 | 42 | 29 |
| Fossum township, Norman County | 11 | 2 | 2 | - | - | - | 4 | - | 3 |
| Foster township, Big Stone County | 21 | 2 | 5 | 4 | - | 4 | 2 | - | 4 |
| Foster township, Faribault County | 51 | 8 | 9 | 6 | 9 | 4 | 2 | 7 | 6 |
| Fountain city, Fillmore County | 95 | 8 | 16 | 4 | 13 | 17 | 14 | 4 | 19 |
| Fountain township, Fillmore County | 32 | 6 | 3 | - | 1 | 4 | 6 | 4 | 8 |
| Fountain Prairie township, Pipestone County | 8 | - | - | - | - | - | 6 | - | 2 |
| Foxhome city, Wilkin County | 35 | 6 | 14 | 4 | 7 | - | 2 | 2 | - |
| Foxhome township, Wilkin County | 23 | 5 | 4 | 4 | - | 2 | 1 | 2 | 5 |
| Fox Lake township, Martin County | 33 | 12 | 3 | 4 | - | - | 6 | 4 | 4 |
| Framnas township, Stevens County | 28 | 2 | 6 | 1 | 3 | - | 6 | 6 | 4 |

Table 28. Selected Monthly Owner Costs: 2000—Con.

[Data based on a sample (except Tables 65-68). For information on confidentiality protection, coverage, sampling error, and nonsampling error, see Appendix G. For location of definitions, see "How to Use This Census Report"]

| State County Place and County Subdivision | Specified owner- occupied housing units | Selected monthly owner costs | | | | | | | |
|---|---|------------------------------|----------------------|----------------------|----------------------|----------------------|----------------------|----------------------|--------------------|
| | | Less than \$200 | \$200 to \$299 | \$300 to \$399 | \$400 to \$499 | \$500 to \$599 | \$600 to \$799 | \$800 to \$999 | \$1,000 or more |
| PLACE AND COUNTY SUBDIVISION—Con. | | | | | | | | | |
| Franconia township, Chisago County | 139 | 2 | 8 | 4 | 2 | 4 | 9 | 11 | 99 |
| Frankford township, Mower County | 36 | 3 | 7 | 4 | - | 8 | 1 | - | 13 |
| Franklin city, Renville County | 146 | 14 | 46 | 28 | 15 | 17 | 13 | 6 | 7 |
| Franklin township, Wright County | 487 | 4 | 53 | 31 | 9 | 9 | 42 | 70 | 269 |
| Fraser township, Martin County | 49 | 4 | 9 | 4 | 3 | 4 | 4 | 10 | 11 |
| Frazee city, Becker County | 259 | 54 | 57 | 23 | 35 | 27 | 31 | 17 | 15 |
| Fredenberg township, St. Louis County | 265 | 17 | 29 | 39 | 18 | 10 | 29 | 30 | 93 |
| Freeborn city, Freeborn County | 110 | 23 | 37 | 14 | 2 | 19 | 11 | 4 | - |
| Freeborn township, Freeborn County | 46 | 4 | 8 | 2 | 5 | 12 | 12 | 2 | 1 |
| Freedom township, Waseca County | 55 | 2 | 6 | 4 | 2 | 5 | 9 | 20 | 7 |
| Freeland township, Lac qui Parle County | 8 | - | 4 | - | - | - | 2 | - | 2 |
| Freeman township, Freeborn County | 72 | - | 15 | 7 | 8 | 5 | 17 | 16 | 4 |
| Freeport city, Stearns County | 157 | 16 | 41 | 19 | 15 | 8 | 27 | 7 | 24 |
| Fremont township, Winona County | 26 | 2 | 10 | 2 | - | 2 | 2 | 6 | 2 |
| French township, St. Louis County | 109 | 13 | 23 | 11 | 7 | 3 | 22 | 8 | 22 |
| French Lake township, Wright County | 206 | 15 | 22 | 16 | 17 | 20 | 21 | 22 | 73 |
| Friberg township, Otter Tail County | 121 | 14 | 17 | 7 | 13 | 4 | 17 | 24 | 25 |
| Fridley city, Anoka County | 6 719 | 183 | 1 116 | 531 | 236 | 233 | 989 | 1 099 | 2 332 |
| Friendship township, Yellow Medicine County | 40 | 3 | 4 | - | 8 | 8 | 8 | 7 | 2 |
| Frohn township, Beltrami County | 188 | 8 | 11 | 10 | 16 | 10 | 35 | 23 | 75 |
| Frost city, Faribault County | 82 | 27 | 31 | 9 | 7 | 5 | 2 | 1 | - |
| Fulda city, Murray County | 403 | 66 | 127 | 55 | 34 | 43 | 47 | 9 | 22 |
| Funkley city, Beltrami County | 2 | 2 | - | - | - | - | - | - | - |
| Gail Lake township, Crow Wing County | 8 | 6 | - | - | - | - | - | - | 2 |
| Galena township, Martin County | 44 | 6 | 9 | 2 | 3 | 8 | 6 | 7 | 3 |
| Gales township, Redwood County | 21 | - | 2 | 6 | 6 | 2 | - | 3 | 2 |
| Garden township, Polk County | 21 | 4 | 4 | 2 | 3 | - | 6 | 2 | - |
| Garden City township, Blue Earth County | 149 | 13 | 17 | 12 | 10 | 13 | 27 | 17 | 40 |
| Garfield city, Douglas County | 62 | 4 | 2 | 8 | 6 | 15 | 14 | 8 | 5 |
| Garfield township, Lac qui Parle County | 18 | 2 | 5 | 4 | - | 2 | - | - | 5 |
| Garfield township, Polk County | 42 | 2 | 7 | 2 | 4 | 2 | 12 | 7 | 6 |
| Garnes township, Red Lake County | 10 | 2 | 2 | - | 2 | 3 | 1 | - | - |
| Garrison city, Crow Wing County | 27 | 7 | 2 | 4 | 4 | - | 5 | - | 5 |
| Garrison township, Crow Wing County | 166 | 38 | 29 | 17 | 6 | 11 | 21 | 23 | 21 |
| Garvin city, Lyon County | 47 | 20 | 6 | 8 | 5 | 6 | 2 | - | - |
| Gary city, Norman County | 70 | 28 | 14 | 6 | 7 | 2 | 5 | 6 | 2 |
| Gaylord city, Sibley County | 600 | 99 | 158 | 38 | 15 | 46 | 121 | 56 | 67 |
| Gem Lake city, Ramsey County | 113 | 6 | 10 | 5 | 2 | 4 | 16 | 6 | 64 |
| Geneva city, Freeborn County | 147 | 13 | 24 | 6 | 12 | 13 | 38 | 28 | 13 |
| Geneva township, Freeborn County | 90 | 13 | 19 | 8 | 2 | 7 | 14 | 11 | 16 |
| Gennessee township, Kandiyohi County | 65 | 4 | 5 | 6 | 3 | 10 | 16 | 9 | 12 |
| Genola city, Morrison County | 21 | 5 | 6 | 5 | 2 | 1 | 2 | - | - |
| Gentilly township, Polk County | 74 | 13 | 14 | 2 | 13 | 8 | 16 | 5 | 3 |
| Georgetown city, Clay County | 23 | - | 6 | 6 | - | - | 9 | 2 | - |
| Georgetown township, Clay County | 38 | 2 | 6 | 10 | 2 | 3 | 7 | 6 | 2 |
| Germania township, Todd County | 7 | 2 | - | - | - | 3 | - | - | 2 |
| Germantown township, Cottonwood County | 21 | 4 | 5 | 3 | 2 | - | - | - | 7 |
| Gervais township, Red Lake County | 20 | 4 | 8 | - | 4 | 2 | 2 | - | - |
| Getty township, Stearns County | 28 | - | 13 | - | 2 | 3 | 6 | - | 4 |
| Gheen UT, St. Louis County | 2 | - | 2 | - | - | - | - | - | - |
| Ghent city, Lyon County | 90 | 6 | 15 | 4 | 1 | 13 | 31 | 11 | 9 |
| Gibbon city, Sibley County | 278 | 64 | 74 | 53 | 10 | 24 | 31 | 11 | 11 |
| Gilbert city, St. Louis County | 619 | 133 | 161 | 49 | 90 | 84 | 62 | 18 | 22 |
| Gilchrist township, Pope County | 41 | 12 | 4 | 4 | 2 | 2 | 6 | 9 | 2 |
| Gillford township, Wabasha County | 30 | - | 5 | - | 2 | - | 3 | 5 | 15 |
| Gilman city, Benton County | 46 | 9 | 9 | - | 2 | 6 | 8 | 10 | 2 |
| Gilmanton township, Benton County | 55 | 2 | 10 | 7 | 3 | 2 | 12 | 5 | 14 |
| Girard township, Otter Tail County | 185 | 21 | 20 | 24 | 21 | 1 | 21 | 37 | 40 |
| Glasgow township, Wabasha County | 39 | 8 | 4 | 4 | 2 | - | 13 | 2 | 6 |
| Glen township, Aitkin County | 116 | 25 | 25 | 4 | 8 | 2 | 17 | 19 | 16 |
| Glencoe city, McLeod County | 1 363 | 76 | 246 | 108 | 106 | 100 | 209 | 220 | 298 |
| Glencoe township, McLeod County | 82 | 9 | 4 | 4 | 3 | 7 | 10 | 23 | 22 |
| Glendorado township, Benton County | 72 | 4 | 8 | - | 3 | 4 | 16 | 19 | 18 |
| Glenville city, Freeborn County | 231 | 30 | 37 | 24 | 32 | 16 | 57 | 24 | 11 |
| Glenwood city, Pope County | 620 | 48 | 151 | 51 | 51 | 74 | 155 | 48 | 42 |
| Glenwood township, Pope County | 221 | 29 | 45 | 22 | 9 | 14 | 34 | 23 | 45 |
| Glyndon city, Clay County | 240 | 5 | 13 | 20 | 22 | 19 | 36 | 60 | 65 |
| Glyndon township, Clay County | 61 | 3 | 7 | 7 | 2 | 2 | 11 | 23 | 6 |
| Gnesen township, St. Louis County | 279 | 7 | 31 | 25 | 21 | 14 | 34 | 28 | 119 |
| Godfrey township, Polk County | 43 | - | 6 | 7 | 4 | 2 | 10 | 4 | 10 |
| Golden Valley city, Hennepin County | 6 264 | 20 | 388 | 520 | 440 | 191 | 437 | 741 | 3 527 |
| Golden Valley township, Roseau County | 10 | 2 | 2 | - | - | 1 | - | - | 5 |
| Gonvick city, Clearwater County | 90 | 15 | 30 | 15 | 4 | 9 | 10 | 7 | - |
| Good Hope township, Itasca County | 7 | 2 | - | - | - | 2 | 3 | - | - |
| Good Hope township, Norman County | 4 | - | - | - | - | 2 | 2 | - | - |
| Goodhue city, Goodhue County | 207 | 6 | 39 | 26 | 10 | 16 | 21 | 36 | 53 |
| Goodhue township, Goodhue County | 55 | - | 9 | 6 | 2 | 4 | 9 | 4 | 21 |
| Goodland township, Itasca County | 73 | 17 | 15 | 4 | 7 | 8 | 13 | 5 | 4 |
| Goodridge city, Pennington County | 15 | 4 | 5 | 2 | 2 | - | 2 | - | - |
| Goodridge township, Pennington County | - | - | - | - | - | - | - | - | - |
| Good Thunder city, Blue Earth County | 159 | 16 | 25 | 14 | 9 | 6 | 30 | 40 | 19 |
| Goodview city, Winona County | 815 | 53 | 176 | 72 | 23 | 61 | 152 | 63 | 215 |
| Goose Prairie township, Clay County | 28 | 5 | 4 | 6 | 6 | - | 3 | 2 | 2 |
| Gordon township, Todd County | 93 | 6 | 19 | 12 | 14 | 8 | 16 | 6 | 12 |
| Gorman township, Otter Tail County | 61 | 4 | 15 | 2 | 2 | - | 14 | 8 | 16 |
| Gorton township, Grant County | 19 | 2 | 4 | - | 5 | - | 8 | - | - |
| Gould township, Cass County | 40 | 13 | 9 | 4 | 3 | 3 | 4 | 2 | 2 |
| Grace township, Chippewa County | 8 | 2 | - | 2 | - | - | 2 | - | 2 |
| Graceville city, Big Stone County | 186 | 37 | 50 | 25 | 13 | 22 | 22 | 15 | 2 |

Table 28. Selected Monthly Owner Costs: 2000—Con.

[Data based on a sample (except Tables 65-68). For information on confidentiality protection, coverage, sampling error, and nonsampling error, see Appendix G. For location of definitions, see "How to Use This Census Report"]

| State County Place and County Subdivision | Specified owner- occupied housing units | Selected monthly owner costs | | | | | | | |
|---|---|------------------------------|----------------------|----------------------|----------------------|----------------------|----------------------|----------------------|--------------------|
| | | Less than \$200 | \$200 to \$299 | \$300 to \$399 | \$400 to \$499 | \$500 to \$599 | \$600 to \$799 | \$800 to \$999 | \$1,000 or more |
| PLACE AND COUNTY SUBDIVISION—Con. | | | | | | | | | |
| Graceville township, Big Stone County | 18 | 6 | 4 | 2 | - | 2 | 2 | 2 | - |
| Grafton township, Sibley County | 26 | - | 7 | 4 | 2 | 2 | - | 2 | 9 |
| Graham township, Benton County | 22 | 4 | 4 | 2 | 2 | 2 | 2 | 2 | 4 |
| Graham Lakes township, Nobles County | 30 | 5 | 7 | 8 | 4 | 2 | 2 | 2 | - |
| Granada city, Martin County | 104 | 31 | 12 | 22 | 11 | 11 | 11 | 2 | 4 |
| Granby township, Nicollet County | 31 | 3 | 5 | - | 4 | 2 | - | 9 | 8 |
| Grand Forks township, Polk County | 56 | - | 17 | 11 | 8 | 2 | - | 7 | 11 |
| Grand Lake township, St. Louis County | 508 | 26 | 54 | 41 | 38 | 20 | 72 | 59 | 198 |
| Grand Marais city, Cook County | 326 | 21 | 49 | 34 | 28 | 18 | 67 | 53 | 56 |
| Grand Meadow city, Mower County | 286 | 63 | 36 | 17 | 11 | 27 | 73 | 40 | 19 |
| Grand Meadow township, Mower County | 38 | 2 | 3 | - | - | 4 | 13 | 4 | 12 |
| Grand Plain township, Marshall County | 7 | - | 5 | - | - | - | - | - | 2 |
| Grand Portage UT, Cook County | 102 | 26 | 24 | 15 | 20 | 4 | 8 | 3 | 2 |
| Grand Prairie township, Nobles County | 28 | 2 | 1 | 4 | 4 | 10 | 2 | 2 | 3 |
| Grand Rapids city, Itasca County | 1 772 | 250 | 298 | 138 | 167 | 191 | 296 | 201 | 231 |
| Grand Rapids township, Itasca County | 2 690 | 364 | 425 | 228 | 203 | 231 | 490 | 373 | 376 |
| Grandview township, Lyon County | 32 | 3 | 8 | 2 | 2 | 1 | 6 | 4 | 6 |
| Grange township, Pipestone County | 25 | 11 | 4 | 2 | 2 | - | 4 | 1 | 1 |
| Granite township, Morrison County | 35 | 3 | 7 | - | - | - | 12 | 13 | - |
| Granite Falls township, Chippewa County | 25 | - | 2 | 6 | 6 | 5 | - | 2 | 4 |
| Granite Falls city | 862 | 108 | 237 | 87 | 57 | 84 | 121 | 79 | 89 |
| Chippewa County (part) | 245 | 33 | 35 | 15 | 32 | 15 | 26 | 28 | 61 |
| Yellow Medicine County (part) | 617 | 75 | 202 | 72 | 25 | 69 | 95 | 51 | 28 |
| Granite Ledge township, Benton County | 36 | 5 | 2 | - | - | 2 | 9 | 10 | 8 |
| Granite Rock township, Redwood County | 22 | - | 6 | 2 | - | 2 | 6 | 2 | 4 |
| Grant city, Washington County | 930 | 9 | 12 | 29 | 52 | 45 | 50 | 50 | 683 |
| Grant Valley township, Beltrami County | 191 | 11 | 25 | 19 | 6 | 15 | 31 | 32 | 52 |
| Granville township, Kittson County | 10 | - | 2 | - | 2 | - | 6 | - | - |
| Grass Lake township, Kanabec County | 99 | 10 | 22 | 5 | - | 8 | 12 | 24 | 18 |
| Grasston city, Kanabec County | 22 | 4 | 4 | 3 | - | 7 | 2 | - | 2 |
| Grattan township, Itasca County | 2 | - | - | - | - | - | 2 | - | - |
| Gray township, Pipestone County | 36 | - | 14 | 2 | 4 | 4 | 4 | 2 | 6 |
| Great Bend township, Cottonwood County | 44 | 5 | 4 | - | 3 | 9 | 14 | 5 | 4 |
| Great Scott township, St. Louis County | 101 | 10 | 26 | 10 | 10 | 13 | 10 | 14 | 8 |
| Greenbush township, Mille Lacs County | 123 | 9 | 19 | 7 | 2 | 1 | 31 | 23 | 31 |
| Greenbush city, Roseau County | 202 | 23 | 49 | 27 | 16 | 11 | 43 | 25 | 8 |
| Greenfield city, Hennepin County | 480 | - | 12 | 11 | 30 | 13 | 17 | 59 | 338 |
| Greenfield township, Wabasha County | 349 | 46 | 49 | 22 | 28 | 23 | 58 | 52 | 71 |
| Green Isle city, Sibley County | 105 | 2 | 28 | 11 | 6 | 4 | 8 | 20 | 26 |
| Green Isle township, Sibley County | 50 | 5 | 4 | 7 | 2 | 2 | 2 | 8 | 20 |
| Green Lake township, Kandiyohi County | 380 | 8 | 37 | 38 | 12 | 8 | 57 | 57 | 163 |
| Greenleaf township, Meeker County | 178 | 17 | 20 | 13 | 18 | 15 | 22 | 16 | 57 |
| Green Meadow township, Norman County | 12 | 2 | - | 4 | 2 | - | - | 2 | 2 |
| Green Prairie township, Morrison County | 130 | 6 | 11 | 13 | 6 | 20 | 31 | 17 | 26 |
| Greenvale township, Dakota County | 106 | - | - | 4 | 2 | 2 | 5 | 9 | 84 |
| Green Valley township, Becker County | 6 | - | - | - | - | - | 2 | 2 | 2 |
| Greenwald city, Stearns County | 75 | 16 | 31 | 11 | - | 6 | 5 | 2 | 4 |
| Greenway township, Itasca County | 550 | 172 | 101 | 51 | 48 | 35 | 68 | 33 | 42 |
| Greenwood township, Clearwater County | 8 | - | 2 | - | 2 | 4 | - | - | - |
| Greenwood city, Hennepin County | 251 | - | 4 | 11 | 2 | 4 | 12 | 31 | 187 |
| Greenwood township, St. Louis County | 348 | 18 | 52 | 46 | 39 | 20 | 38 | 21 | 114 |
| Gregory township, Mahanomen County | - | - | - | - | - | - | - | - | - |
| Grey Cloud Island township, Washington County | 84 | 5 | 6 | 14 | 6 | 6 | 6 | 7 | 34 |
| Grey Eagle city, Todd County | 102 | 11 | 16 | 18 | 14 | 6 | 21 | 8 | 8 |
| Grey Eagle township, Todd County | 122 | 18 | 18 | 18 | 7 | 14 | 6 | 19 | 22 |
| Grimstad township, Roseau County | 12 | 4 | - | 2 | - | 2 | - | 4 | - |
| Grove township, Stearns County | 55 | 7 | 10 | 5 | 2 | - | 8 | 7 | 16 |
| Grove City city, Meeker County | 147 | 20 | 56 | 4 | 19 | 8 | 25 | 7 | 8 |
| Grove Lake township, Pope County | 31 | 6 | 4 | 4 | 2 | 4 | - | - | 11 |
| Grove Park-Tilden township, Polk County | 56 | 4 | 10 | 5 | 11 | 4 | 13 | 3 | 6 |
| Grygla city, Marshall County | 52 | 2 | 14 | 8 | 10 | 7 | 4 | 5 | 2 |
| Gudrid township, Lake of the Woods County | 48 | 2 | 16 | 9 | - | 8 | 7 | 2 | 4 |
| Gully city, Polk County | 28 | 26 | 2 | - | - | - | - | - | - |
| Gully township, Polk County | 8 | 4 | 2 | - | 2 | - | - | - | - |
| Guthrie township, Hubbard County | 36 | 15 | - | 2 | 5 | 3 | 2 | 4 | 4 |
| Hackensack city, Cass County | 77 | 11 | 9 | 10 | 7 | 9 | 17 | 12 | 2 |
| Hadley city, Murray County | 30 | 8 | 10 | 4 | 2 | 2 | 4 | - | - |
| Hagali township, Beltrami County | 30 | - | 2 | - | 4 | - | 14 | 2 | 8 |
| Hagen township, Clay County | 4 | - | - | - | - | - | - | 2 | 2 |
| Halden township, St. Louis County | - | - | - | - | - | - | - | - | - |
| Hale township, McLeod County | 148 | 8 | 21 | 11 | 6 | 6 | 16 | 29 | 51 |
| Hallock city, Kittson County | 357 | 71 | 99 | 35 | 44 | 28 | 49 | 14 | 17 |
| Hallock township, Kittson County | 17 | - | - | 2 | 4 | - | 7 | 1 | 3 |
| Halma city, Kittson County | 18 | 4 | 8 | 2 | 2 | - | 2 | - | - |
| Halstad city, Norman County | 170 | 20 | 32 | 32 | 18 | 15 | 38 | 6 | 9 |
| Halstad township, Norman County | 12 | 4 | 4 | 2 | - | 2 | - | - | - |
| Hamburg city, Carver County | 159 | - | 27 | 28 | 9 | 7 | 15 | 34 | 39 |
| Hamden township, Becker County | 39 | 8 | - | - | 8 | 3 | 2 | 7 | 11 |
| Ham Lake city, Anoka County | 3 239 | 27 | 199 | 104 | 54 | 110 | 264 | 551 | 1 930 |
| Hamlin township, Lac qui Parle County | 23 | 2 | 9 | 2 | 2 | 4 | 2 | 2 | 2 |
| Hammer township, Yellow Medicine County | 24 | 2 | 4 | 7 | 4 | 1 | 2 | - | 4 |
| Hammond township, Polk County | 8 | - | - | 4 | - | - | 3 | 1 | - |
| Hammond city, Wabasha County | 43 | 2 | 10 | 5 | 7 | 10 | 4 | 2 | 3 |
| Hampden township, Kittson County | 6 | 4 | - | - | 2 | - | - | - | - |
| Hampton city, Dakota County | 124 | 7 | 13 | 2 | - | 7 | 18 | 24 | 53 |
| Hampton township, Dakota County | 154 | - | 13 | 21 | 6 | 9 | 6 | 21 | 78 |
| Hamre township, Beltrami County | - | - | - | - | - | - | - | - | - |
| Hancock township, Carver County | 36 | - | 2 | 2 | 6 | - | - | 1 | 25 |

Table 28. Selected Monthly Owner Costs: 2000—Con.

[Data based on a sample (except Tables 65-68). For information on confidentiality protection, coverage, sampling error, and nonsampling error, see Appendix G. For location of definitions, see "How to Use This Census Report"]

| State County Place and County Subdivision | Specified owner- occupied housing units | Selected monthly owner costs | | | | | | | | |
|--|---|------------------------------|----------------------|----------------------|----------------------|----------------------|----------------------|----------------------|--------------------|---|
| | | Less than \$200 | \$200 to \$299 | \$300 to \$399 | \$400 to \$499 | \$500 to \$599 | \$600 to \$799 | \$800 to \$999 | \$1,000 or more | |
| PLACE AND COUNTY SUBDIVISION—Con. | | | | | | | | | | |
| Hancock city, Stevens County | 214 | 38 | 60 | 24 | 18 | 23 | 27 | 10 | 14 | |
| Hangaard township, Clearwater County | - | - | - | - | - | - | - | - | - | - |
| Hanley Falls city, Yellow Medicine County | 75 | 13 | 10 | 21 | 8 | 10 | 11 | 2 | - | - |
| Hanover city | 349 | - | 10 | 15 | 11 | 9 | 11 | 44 | 249 | |
| Hennepin County (part) | 80 | - | 2 | 4 | 3 | 2 | 6 | 4 | 59 | |
| Wright County (part) | 269 | - | 8 | 11 | 8 | 7 | 5 | 40 | 190 | |
| Hanska city, Brown County | 129 | 13 | 33 | 16 | 4 | 20 | 26 | 12 | 5 | |
| Hansonville township, Lincoln County | 14 | 4 | 6 | - | 2 | - | 2 | - | - | |
| Hantho township, Lac qui Parle County | 13 | 2 | 5 | - | - | - | 4 | - | 2 | |
| Harding city, Morrison County | 17 | 5 | 5 | - | - | - | 4 | 3 | - | |
| Hardwick city, Rock County | 71 | 24 | 11 | 12 | 4 | 4 | 5 | 3 | 8 | |
| Harmony city, Fillmore County | 336 | 77 | 89 | 24 | 39 | 25 | 40 | 23 | 19 | |
| Harmony township, Fillmore County | 16 | 5 | 2 | 1 | - | - | 8 | - | - | |
| Harris city, Chisago County | 218 | 9 | 26 | 14 | 4 | 22 | 24 | 42 | 77 | |
| Harris township, Itasca County | 868 | 109 | 115 | 69 | 55 | 39 | 104 | 134 | 243 | |
| Harrison township, Kandiyohi County | 165 | 14 | 27 | 12 | 8 | 16 | 31 | 22 | 35 | |
| Hart township, Winona County | 19 | 5 | 2 | 4 | - | - | - | 6 | 2 | |
| Hartford township, Todd County | 78 | 8 | 14 | 7 | 6 | 19 | 8 | 6 | 10 | |
| Hart Lake township, Hubbard County | 33 | 5 | - | 4 | 5 | 3 | 11 | 3 | 2 | |
| Hartland city, Freeborn County | 95 | 17 | 28 | 10 | 8 | 9 | 10 | 10 | 3 | |
| Hartland township, Freeborn County | 34 | - | - | 5 | 5 | - | 13 | 9 | 2 | |
| Harvey township, Meeke County | 62 | 4 | 7 | 9 | 5 | 13 | 8 | 10 | 6 | |
| Hassan township, Hennepin County | 545 | - | 18 | 54 | 33 | 30 | 49 | 58 | 303 | |
| Hassan Valley township, McLeod County | 149 | 4 | 26 | 18 | 2 | 6 | 8 | 14 | 71 | |
| Hastings city | 4 287 | 95 | 611 | 237 | 99 | 85 | 426 | 790 | 1 944 | |
| Dakota County (part) | 4 287 | 95 | 611 | 237 | 99 | 85 | 426 | 790 | 1 944 | |
| Washington County (part) | - | - | - | - | - | - | - | - | - | |
| Hatfield city, Pipestone County | 8 | 2 | 2 | - | - | 4 | - | - | - | |
| Haugen township, Aitkin County | 24 | 2 | - | 5 | 4 | - | 4 | - | 9 | |
| Havana township, Steele County | 89 | 4 | 12 | 14 | 7 | 2 | 15 | 14 | 21 | |
| Havelock township, Chippewa County | 26 | 2 | 11 | 2 | - | 2 | 3 | 4 | 2 | |
| Haven township, Sherburne County | 449 | 15 | 56 | 25 | 12 | 18 | 65 | 76 | 182 | |
| Haverhill township, Olmsted County | 328 | 4 | 4 | 37 | 25 | 15 | 45 | 23 | 175 | |
| Hawk Creek township, Renville County | 27 | 4 | 7 | 4 | 2 | 4 | - | - | 4 | |
| Hawley city, Clay County | 448 | 27 | 60 | 53 | 31 | 52 | 99 | 59 | 67 | |
| Hawley township, Clay County | 81 | 4 | 6 | 14 | - | 2 | 15 | 22 | 18 | |
| Hay Brook township, Kanabec County | 19 | 2 | - | 4 | 3 | 4 | 2 | - | 4 | |
| Hay Creek township, Goodhue County | 111 | - | 11 | 2 | 6 | 7 | 7 | 5 | 73 | |
| Hayes township, Swift County | 23 | 11 | 2 | - | 2 | - | 2 | 3 | 3 | |
| Hayfield city, Dodge County | 338 | 16 | 66 | 29 | 22 | 31 | 65 | 51 | 58 | |
| Hayfield township, Dodge County | 66 | - | 9 | 8 | 5 | 4 | 11 | 11 | 18 | |
| Hay Lake UT, St. Louis County | 14 | 7 | - | - | - | 1 | 2 | 2 | 2 | |
| Hayland township, Mille Lacs County | 28 | 2 | 3 | - | - | 4 | 8 | 2 | 9 | |
| Hayward city, Freeborn County | 87 | 7 | 28 | 9 | 3 | 8 | 11 | 9 | 12 | |
| Hayward township, Freeborn County | 65 | 4 | 15 | - | 8 | 7 | 9 | 3 | 19 | |
| Hazel Run city, Yellow Medicine County | 23 | 15 | 4 | 2 | - | - | - | 2 | - | |
| Hazel Run township, Yellow Medicine County | 31 | - | 2 | 4 | 2 | 8 | 7 | 6 | 2 | |
| Hazelton township, Aitkin County | 159 | 40 | 31 | 5 | 5 | 11 | 23 | 18 | 26 | |
| Hazelton township, Kittson County | 17 | - | 4 | 5 | 2 | 6 | - | - | - | |
| Hector city, Renville County | 401 | 75 | 93 | 39 | 23 | 41 | 48 | 42 | 40 | |
| Hector township, Renville County | 43 | 4 | 6 | 4 | 3 | 12 | 11 | - | 3 | |
| Hegbert township, Swift County | 12 | - | - | 2 | 6 | - | 2 | - | 2 | |
| Hegne township, Norman County | 5 | - | - | 2 | 3 | - | - | - | - | |
| Heidelberg city, Le Sueur County | 20 | 4 | 4 | - | - | 2 | 4 | 4 | 2 | |
| Heier township, Mahnomon County | 6 | - | 2 | 2 | - | - | 2 | - | - | |
| Height of Land township, Becker County | 75 | 4 | 16 | 12 | 10 | 3 | 4 | 10 | 16 | |
| Heikkala Lake UT, St. Louis County | 61 | 15 | 17 | 2 | 3 | 10 | - | 6 | 8 | |
| Helen township, McLeod County | 133 | 3 | 19 | 14 | - | 6 | 19 | 19 | 53 | |
| Helena township, Scott County | 202 | - | 15 | 24 | 13 | 2 | 17 | 11 | 120 | |
| Helga township, Hubbard County | 125 | 13 | 12 | 6 | 7 | 17 | 10 | 25 | 35 | |
| Helgeland township, Polk County | 2 | - | - | - | 2 | - | - | - | - | |
| Henderson city, Sibley County | 233 | 16 | 40 | 24 | 17 | 20 | 47 | 33 | 36 | |
| Henderson township, Sibley County | 80 | 9 | 13 | 6 | - | 5 | 13 | 10 | 24 | |
| Hendricks city, Lincoln County | 227 | 59 | 73 | 24 | 19 | 17 | 21 | 8 | 6 | |
| Hendricks township, Lincoln County | 28 | 4 | 10 | - | 2 | 2 | 2 | 6 | 2 | |
| Hendrickson township, Hubbard County | 24 | 2 | 6 | - | 4 | - | 6 | 2 | 4 | |
| Hendrum city, Norman County | 92 | 7 | 28 | 15 | 9 | 8 | 8 | 10 | 7 | |
| Hendrum township, Norman County | 15 | 2 | - | - | - | - | 6 | 5 | 2 | |
| Henning city, Otter Tail County | 216 | 68 | 52 | 13 | 27 | 16 | 36 | 4 | - | |
| Henning township, Otter Tail County | 23 | 6 | 8 | - | 4 | 3 | - | 2 | - | |
| Henrietta township, Hubbard County | 313 | 51 | 58 | 13 | 17 | 14 | 55 | 34 | 71 | |
| Henrietta city, Pine County | 13 | 2 | 3 | - | - | 1 | 6 | - | 1 | |
| Henryville township, Renville County | 45 | 5 | 15 | - | 6 | 2 | 4 | 13 | - | |
| Hereim township, Roseau County | 26 | 6 | 8 | 2 | 2 | 5 | 2 | 1 | - | |
| Herman city, Grant County | 156 | 39 | 52 | 17 | 12 | 5 | 13 | 9 | 9 | |
| Hermantown city, St. Louis County | 1 624 | 56 | 258 | 154 | 72 | 96 | 229 | 251 | 508 | |
| Heron Lake city, Jackson County | 224 | 46 | 51 | 29 | 26 | 30 | 25 | 15 | 2 | |
| Heron Lake township, Jackson County | 62 | 7 | 8 | 4 | 7 | 3 | 13 | 8 | 12 | |
| Hersey township, Nobles County | 36 | 9 | 9 | 11 | - | 3 | 2 | 2 | - | |
| Hewitt city, Todd County | 63 | 13 | 20 | 7 | 6 | 6 | 8 | - | 3 | |
| Hibbing city, St. Louis County | 4 573 | 890 | 1 001 | 400 | 272 | 446 | 828 | 444 | 292 | |
| Hickory township, Pennington County | 8 | 2 | - | 4 | - | - | 2 | - | - | |
| Higdem township, Polk County | 11 | - | 6 | - | 3 | - | - | 2 | - | |
| High Forest township, Olmsted County | 185 | 2 | 22 | 13 | 16 | 11 | 12 | 17 | 92 | |
| Highland township, Wabasha County | 30 | - | 6 | 2 | 2 | - | 2 | 6 | 12 | |
| Highland Grove township, Clay County | 32 | 4 | 8 | 2 | 3 | - | 7 | 5 | 3 | |
| Highland township, Pennington County | 14 | 2 | 8 | 2 | - | - | 2 | - | - | |

Table 28. Selected Monthly Owner Costs: 2000—Con.

[Data based on a sample (except Tables 65-68). For information on confidentiality protection, coverage, sampling error, and nonsampling error, see Appendix G. For location of definitions, see "How to Use This Census Report"]

| State County Place and County Subdivision | Specified owner- occupied housing units | Selected monthly owner costs | | | | | | | |
|--|---|------------------------------|----------------------|----------------------|----------------------|----------------------|----------------------|----------------------|--------------------|
| | | Less than \$200 | \$200 to \$299 | \$300 to \$399 | \$400 to \$499 | \$500 to \$599 | \$600 to \$799 | \$800 to \$999 | \$1,000 or more |
| PLACE AND COUNTY SUBDIVISION—Con. | | | | | | | | | |
| Highwater township, Cottonwood County | 21 | 2 | - | 5 | 3 | 2 | - | 7 | 2 |
| Hill township, Kittson County | 2 | - | 2 | - | - | - | - | - | - |
| Hill City city, Aitkin County | 87 | 13 | 16 | 18 | 11 | 8 | 13 | 2 | 6 |
| Hill Lake township, Aitkin County | 70 | 6 | 17 | 5 | 6 | 5 | 17 | 8 | 6 |
| Hillman township, Kanabec County | 34 | 8 | 6 | 2 | 2 | 5 | 1 | - | 10 |
| Hillman city, Morrison County | 5 | - | - | 2 | - | - | - | 3 | - |
| Hillman township, Morrison County | 5 | 1 | - | 2 | - | - | - | - | 2 |
| Hill River township, Polk County | 8 | 2 | 3 | - | - | 1 | - | 2 | - |
| Hills city, Rock County | 172 | 41 | 41 | 10 | 6 | 21 | 34 | 11 | 8 |
| Hillsdale township, Winona County | 54 | 2 | 2 | 6 | 9 | 2 | 10 | 6 | 17 |
| Hilltop city, Anoka County | 20 | 2 | 4 | - | - | 8 | 6 | - | - |
| Hinckley city, Pine County | 299 | 48 | 36 | 19 | 18 | 40 | 43 | 50 | 45 |
| Hinckley township, Pine County | 69 | 6 | 12 | 6 | 5 | 4 | 10 | 8 | 18 |
| Hines township, Beltrami County | 98 | 8 | 13 | 4 | 8 | 11 | 21 | 16 | 17 |
| Hiram township, Cass County | 97 | 8 | 18 | 18 | 11 | 12 | 10 | 8 | 12 |
| Hitterdal city, Clay County | 58 | 8 | 22 | 7 | 5 | 9 | 7 | - | - |
| Hobart township, Otter Tail County | 148 | 21 | 27 | 8 | 17 | 12 | 9 | 17 | 37 |
| Hodges township, Stevens County | 40 | - | 6 | 16 | - | 2 | 9 | 5 | 2 |
| Hoff township, Pope County | 15 | - | 2 | - | 2 | 4 | 5 | 2 | - |
| Hoffman city, Grant County | 185 | 30 | 55 | 18 | 18 | 11 | 29 | 13 | 11 |
| Hokah city, Houston County | 147 | 13 | 36 | 19 | 9 | 17 | 31 | 14 | 8 |
| Hokah township, Houston County | 118 | - | 23 | 4 | 5 | 6 | 21 | 21 | 38 |
| Holden township, Goodhue County | 43 | - | 6 | 5 | 2 | - | 2 | 2 | 26 |
| Holding township, Stearns County | 92 | 2 | 13 | 8 | - | 4 | 43 | 14 | 8 |
| Holdingford city, Stearns County | 205 | 15 | 55 | 24 | 11 | 5 | 24 | 44 | 27 |
| Holland township, Kandiyohi County | 50 | - | 8 | 4 | 2 | - | 18 | 11 | 7 |
| Holland city, Pipestone County | 81 | 49 | 20 | - | 2 | 2 | - | 1 | 7 |
| Hollandale city, Freeborn County | 87 | 16 | 18 | 17 | 4 | 6 | 19 | 2 | 5 |
| Holloway city, Swift County | 32 | 7 | 11 | 7 | 3 | - | 3 | - | 1 |
| Holly township, Murray County | 13 | - | 6 | - | - | 3 | 2 | - | 2 |
| Hollywood township, Carver County | 118 | 1 | 13 | 14 | 10 | 2 | 16 | 8 | 54 |
| Holmes City township, Douglas County | 145 | 13 | 22 | 5 | 4 | 11 | 28 | 17 | 45 |
| Holmesville township, Becker County | 59 | 4 | 8 | 7 | - | 12 | 7 | 11 | 10 |
| Holst township, Clearwater County | 21 | 6 | 2 | - | 3 | 3 | 3 | 4 | - |
| Holt township, Fillmore County | 20 | 4 | 4 | 2 | - | - | 3 | 4 | 3 |
| Holt city, Marshall County | 18 | 8 | 6 | 2 | - | - | 2 | - | - |
| Holt township, Marshall County | 2 | 2 | - | - | - | - | - | - | - |
| Holy Cross township, Clay County | 25 | - | 2 | 6 | 5 | - | - | - | 12 |
| Holyoke township, Carlton County | 10 | 6 | - | 4 | - | - | - | - | - |
| Home township, Brown County | 119 | 14 | 22 | 13 | 6 | 7 | 11 | 20 | 26 |
| Home Brook township, Cass County | - | - | - | - | - | - | - | - | - |
| Home Lake township, Norman County | 22 | 5 | - | - | - | 8 | 4 | 5 | - |
| Homer township, Winona County | 296 | 16 | 33 | 28 | 16 | 16 | 41 | 59 | 87 |
| Homestead township, Otter Tail County | 31 | 4 | 4 | 2 | 6 | 2 | 5 | - | 8 |
| Honner township, Redwood County | 20 | - | - | 2 | 2 | - | 2 | 2 | 12 |
| Hope township, Lincoln County | 32 | 2 | 3 | 4 | 2 | 7 | 4 | 2 | 8 |
| Hopkins city, Hennepin County | 2 651 | 27 | 236 | 259 | 151 | 76 | 251 | 499 | 1 152 |
| Hornet township, Beltrami County | 14 | 4 | - | 2 | - | - | 3 | 5 | - |
| Horton township, Stevens County | 15 | - | 4 | 4 | 2 | 3 | - | - | 2 |
| Houston city, Houston County | 251 | 40 | 54 | 14 | 23 | 38 | 62 | 9 | 11 |
| Houston township, Houston County | 55 | 5 | 13 | 4 | 5 | 9 | 5 | 11 | 3 |
| Howard Lake city, Wright County | 423 | 10 | 81 | 36 | 13 | 24 | 58 | 72 | 129 |
| Hoyt Lakes city, St. Louis County | 822 | 255 | 118 | 71 | 140 | 76 | 100 | 23 | 39 |
| Hubbard township, Hubbard County | 179 | 30 | 18 | 20 | 8 | 13 | 25 | 25 | 40 |
| Hubbard township, Polk County | 13 | - | 4 | 2 | 5 | - | 2 | - | - |
| Hudson township, Douglas County | 143 | 6 | 31 | 10 | 6 | 9 | 23 | 28 | 30 |
| Hugo city, Washington County | 1 527 | 20 | 54 | 60 | 54 | 21 | 80 | 240 | 998 |
| Humboldt township, Clay County | 35 | 4 | 6 | 2 | 2 | - | 10 | 6 | 5 |
| Humboldt city, Kittson County | 17 | 9 | 4 | - | - | 4 | - | - | - |
| Hunter township, Jackson County | 45 | 8 | 16 | 4 | 2 | 3 | 12 | - | - |
| Huntersville township, Wadena County | 6 | - | - | 2 | - | 2 | 2 | - | - |
| Huntly township, Marshall County | 4 | - | 2 | - | - | - | - | - | 2 |
| Huntsville township, Polk County | 135 | 4 | 12 | 17 | 5 | 15 | 21 | 28 | 33 |
| Hush Lake UT, St. Louis County | - | - | - | - | - | - | - | - | - |
| Huss township, Roseau County | 5 | - | 2 | - | - | - | - | 3 | - |
| Hutchinson city, McLeod County | 3 054 | 51 | 509 | 210 | 153 | 81 | 499 | 505 | 1 046 |
| Hutchinson township, McLeod County | 239 | 5 | 23 | 17 | - | 8 | 32 | 49 | 105 |
| Hyde Park township, Wabasha County | 20 | - | 4 | - | 1 | - | 9 | 2 | 4 |
| Ida township, Douglas County | 250 | 16 | 40 | 23 | 21 | 10 | 45 | 20 | 75 |
| Ideal township, Crow Wing County | 328 | 23 | 67 | 51 | 11 | 14 | 31 | 25 | 106 |
| Idun township, Aitkin County | 22 | 1 | 9 | 2 | 2 | - | 5 | - | 3 |
| Ihlen city, Pipestone County | 28 | 9 | 2 | 3 | 4 | - | 7 | - | 3 |
| Independence city, Hennepin County | 693 | 2 | 10 | 11 | 4 | 32 | 26 | 52 | 556 |
| Indian Lake township, Nobles County | 49 | 6 | 6 | 5 | 2 | 3 | 9 | 9 | 9 |
| Industrial township, St. Louis County | 56 | 10 | 7 | 4 | - | 3 | 4 | 13 | 15 |
| Inguadona township, Cass County | 53 | 5 | 23 | 3 | 5 | - | 9 | 4 | 4 |
| Inman township, Otter Tail County | 18 | - | 4 | - | 2 | 2 | 8 | 2 | - |
| International Falls city, Koochiching County | 1 851 | 504 | 399 | 136 | 129 | 101 | 255 | 181 | 146 |
| Inver Grove Heights city, Dakota County | 7 226 | 35 | 508 | 341 | 257 | 259 | 602 | 1 233 | 3 991 |
| Iona city, Murray County | 61 | 21 | 12 | 6 | 2 | 9 | 8 | 3 | - |
| Iona township, Murray County | 14 | 6 | 2 | - | 2 | - | 2 | - | 2 |
| Iona township, Todd County | 17 | 7 | 2 | - | 4 | - | 2 | 2 | - |
| Iosco township, Waseca County | 131 | 5 | 18 | 17 | - | 6 | 17 | 15 | 53 |
| Irondale township, Crow Wing County | 233 | 66 | 21 | 19 | 23 | 10 | 36 | 17 | 41 |
| Iron Junction city, St. Louis County | 36 | 9 | 10 | 2 | 7 | 1 | 3 | 2 | 2 |
| Iron Range township, Itasca County | 163 | 47 | 30 | 7 | 16 | 19 | 15 | 17 | 12 |
| Ironton city, Crow Wing County | 131 | 19 | 30 | 10 | 21 | 13 | 21 | 12 | 5 |
| Irving township, Kandiyohi County | 174 | 6 | 16 | 21 | 11 | 13 | 32 | 22 | 53 |
| Isanti city, Isanti County | 590 | 13 | 31 | 22 | 28 | 30 | 164 | 123 | 179 |

Table 28. Selected Monthly Owner Costs: 2000—Con.

[Data based on a sample (except Tables 65-68). For information on confidentiality protection, coverage, sampling error, and nonsampling error, see Appendix G. For location of definitions, see "How to Use This Census Report"]

| State County Place and County Subdivision | Specified owner- occupied housing units | Selected monthly owner costs | | | | | | | |
|---|---|------------------------------|----------------------|----------------------|----------------------|----------------------|----------------------|----------------------|--------------------|
| | | Less than \$200 | \$200 to \$299 | \$300 to \$399 | \$400 to \$499 | \$500 to \$599 | \$600 to \$799 | \$800 to \$999 | \$1,000 or more |
| PLACE AND COUNTY SUBDIVISION—Con. | | | | | | | | | |
| Isanti township, Isanti County | 532 | 20 | 43 | 24 | 9 | 19 | 88 | 145 | 184 |
| Island Lake township, Lyon County | 18 | - | 11 | 3 | - | - | 1 | 1 | 2 |
| Island Lake township, Mahnomon County | 31 | 8 | 5 | 3 | 5 | 4 | 3 | - | 3 |
| Isle city, Mille Lacs County | 187 | 18 | 43 | 18 | 24 | 15 | 34 | 17 | 18 |
| Isle Harbor township, Mille Lacs County | 84 | 4 | 21 | 12 | 8 | 8 | 11 | 8 | 12 |
| Itasca township, Clearwater County | 8 | 4 | - | - | - | 2 | - | - | - |
| Ivanhoe city, Lincoln County | 197 | 55 | 61 | 14 | 15 | 24 | 22 | 2 | 4 |
| Jackson city, Jackson County | 985 | 252 | 175 | 67 | 118 | 75 | 134 | 96 | 68 |
| Jackson township, Scott County | 134 | - | 4 | 2 | 4 | - | 8 | 11 | 105 |
| Jadis township, Roseau County | 76 | 5 | 19 | 8 | 4 | 9 | 16 | 9 | 6 |
| Jamestown township, Blue Earth County | 159 | 8 | 13 | 12 | 6 | 11 | 13 | 34 | 62 |
| Janesville city, Waseca County | 597 | 21 | 84 | 72 | 42 | 36 | 129 | 89 | 124 |
| Janesville township, Waseca County | 84 | 5 | 7 | 6 | 6 | 16 | 9 | 8 | 27 |
| Janette Lake UT, St. Louis County | 51 | 2 | 4 | 17 | - | 8 | - | 13 | 7 |
| Jasper city | 204 | 58 | 42 | 26 | 27 | 15 | 27 | 7 | 2 |
| Pipestone County (part) | 188 | 53 | 42 | 22 | 25 | 13 | 24 | 7 | 2 |
| Rock County (part) | 16 | 5 | - | 4 | 2 | 2 | 3 | - | - |
| Jay township, Martin County | 45 | 6 | 11 | 2 | 5 | 4 | 8 | - | 9 |
| Jeffers city, Cottonwood County | 135 | 42 | 39 | 21 | 13 | 2 | 14 | 4 | - |
| Jefferson township, Houston County | 8 | - | - | - | 4 | - | 2 | 2 | - |
| Jenkins city, Crow Wing County | 47 | 10 | 4 | 10 | 2 | 3 | 5 | 9 | 4 |
| Jenkins township, Crow Wing County | 101 | 2 | 21 | 14 | 6 | 6 | 10 | 7 | 35 |
| Jessenland township, Sibley County | 62 | 4 | 3 | 8 | 2 | 2 | 13 | 17 | 13 |
| Jevne township, Aitkin County | 39 | 8 | 7 | 4 | - | 2 | - | 5 | 13 |
| Jewett UT, Aitkin County | - | - | - | - | - | - | - | - | - |
| Jo Daviess township, Faribault County | 54 | 8 | 14 | 6 | - | 9 | 11 | 6 | - |
| Johnson city, Big Stone County | 12 | 4 | 4 | 2 | 2 | - | - | - | - |
| Johnson township, Polk County | - | - | - | - | - | - | - | - | - |
| Johnsonville township, Redwood County | 10 | 2 | - | - | 3 | - | 2 | 3 | - |
| Jones township, Beltrami County | 15 | 2 | 2 | - | 2 | - | - | 6 | 3 |
| Jordan township, Fillmore County | 37 | 8 | 2 | 6 | - | 2 | 6 | 3 | 10 |
| Jordan city, Scott County | 842 | 13 | 98 | 77 | 21 | 22 | 122 | 127 | 362 |
| Judson township, Blue Earth County | 116 | 14 | 25 | 16 | 5 | 12 | 8 | 10 | 26 |
| Jupiter township, Kittson County | 16 | - | 6 | 2 | 2 | - | 4 | - | 2 |
| Kabetogama UT, St. Louis County | 32 | - | 5 | 16 | 5 | - | - | - | 6 |
| Kalevala township, Carlton County | 13 | 5 | 2 | 3 | - | 2 | 1 | - | - |
| Kalmar township, Olmsted County | 186 | 7 | 11 | 24 | 13 | 5 | 22 | 16 | 88 |
| Kanabec township, Kanabec County | 68 | 11 | 13 | 6 | 6 | 7 | 13 | 4 | 8 |
| Kanaranzi township, Rock County | 52 | 10 | 9 | 8 | 7 | 5 | 4 | 4 | 5 |
| Kandiyohi city, Kandiyohi County | 126 | 11 | 16 | 5 | 9 | 15 | 40 | 15 | 15 |
| Kandiyohi township, Kandiyohi County | 127 | 6 | 32 | 15 | 4 | 8 | 14 | 22 | 26 |
| Kandota township, Todd County | 116 | 16 | 18 | 4 | 4 | 2 | 24 | 18 | 30 |
| Karlstad city, Kittson County | 177 | 48 | 48 | 21 | 7 | 10 | 29 | 7 | 7 |
| Kasota city, Le Sueur County | 188 | 33 | 15 | 5 | 26 | 29 | 28 | 24 | 28 |
| Kasota township, Le Sueur County | 385 | 23 | 45 | 29 | 26 | 16 | 45 | 65 | 136 |
| Kasson city, Dodge County | 1 094 | 46 | 174 | 86 | 24 | 59 | 149 | 225 | 331 |
| Kathio township, Mille Lacs County | 235 | 37 | 56 | 27 | 18 | 22 | 40 | 20 | 15 |
| Keene township, Clay County | 10 | 3 | 2 | - | 2 | - | - | 3 | - |
| Keewatin city, Itasca County | 358 | 95 | 99 | 22 | 50 | 23 | 46 | 14 | 9 |
| Kego township, Cass County | 97 | 18 | 35 | 11 | - | 3 | 14 | 9 | 7 |
| Kelliher city, Beltrami County | 45 | 7 | 12 | 13 | 6 | - | 5 | 2 | - |
| Kelliher township, Beltrami County | 5 | - | - | - | - | - | 2 | - | 3 |
| Kellogg city, Wabasha County | 115 | 8 | 25 | 6 | 13 | 19 | 42 | 2 | - |
| Kelsey township, St. Louis County | 14 | 4 | 4 | - | - | - | 4 | - | 2 |
| Kelso township, Sibley County | 46 | 3 | 9 | 6 | 4 | 4 | 6 | 10 | 4 |
| Kennedy city, Kittson County | 82 | 27 | 21 | 2 | 6 | 6 | 8 | 10 | 2 |
| Kenneth city, Rock County | 25 | 8 | 7 | 10 | - | - | - | - | - |
| Kensington city, Douglas County | 85 | 17 | 20 | 13 | 4 | 20 | 7 | 4 | - |
| Kent city, Wilkin County | 28 | 6 | 10 | 2 | 4 | 2 | 2 | - | 2 |
| Kenyon city, Goodhue County | 463 | 16 | 81 | 65 | 26 | 20 | 102 | 65 | 88 |
| Kenyon township, Goodhue County | 51 | 2 | 4 | 8 | 2 | 2 | 8 | 14 | 11 |
| Kerkhoven city, Swift County | 225 | 32 | 61 | 36 | 5 | 25 | 41 | 18 | 7 |
| Kerkhoven township, Swift County | 25 | - | 2 | - | 2 | 5 | 7 | 5 | 4 |
| Kerrick city, Pine County | 16 | 3 | 4 | 2 | 2 | 5 | 2 | - | - |
| Kerrick township, Pine County | 27 | 10 | 3 | - | - | 4 | 4 | 4 | 2 |
| Kertsonville township, Polk County | 24 | - | 2 | 6 | 5 | 3 | 2 | 2 | 4 |
| Kettle River city, Carlton County | 46 | 7 | 10 | 2 | 6 | 8 | 11 | 2 | - |
| Kettle River township, Pine County | 47 | 7 | 10 | - | - | 2 | 11 | 6 | 11 |
| Keystone township, Polk County | 20 | - | 1 | 2 | 2 | 5 | 10 | - | - |
| Kiel township, Lake of the Woods County | - | - | - | - | - | - | - | - | - |
| Kiester city, Faribault County | 192 | 68 | 43 | 27 | 15 | 23 | 8 | 2 | 6 |
| Kiester township, Faribault County | 61 | 9 | 10 | 6 | 12 | 5 | 10 | 6 | 3 |
| Kildare township, Swift County | 32 | 2 | 3 | - | 4 | 2 | 15 | - | 6 |
| Kilkenny city, Le Sueur County | 51 | 10 | 8 | 3 | 5 | 10 | 6 | 7 | 2 |
| Kilkenny township, Le Sueur County | 64 | 4 | 6 | 6 | 4 | 2 | 6 | 10 | 24 |
| Kimball township, Jackson County | 20 | 1 | 6 | 2 | 2 | 2 | 3 | 2 | - |
| Kimball city, Stearns County | 137 | 12 | 31 | 6 | - | 8 | 42 | 24 | 14 |
| Kimberly township, Aitkin County | 29 | 5 | 7 | 5 | 2 | 4 | 2 | 2 | 2 |
| Kinbrae city, Nobles County | 7 | 4 | 2 | - | - | - | - | - | 1 |
| King township, Polk County | 13 | 4 | 2 | 2 | - | - | 3 | 2 | - |
| Kinghurst township, Itasca County | 24 | 8 | 7 | 2 | 1 | - | 4 | 2 | - |
| Kingman township, Renville County | 27 | 5 | 6 | 1 | - | 3 | 5 | 4 | 3 |
| Kingston city, Meeker County | 32 | 4 | - | 6 | 9 | 5 | 6 | 2 | - |
| Kingston township, Meeker County | 170 | 14 | 20 | 18 | - | 18 | 28 | 20 | 52 |
| Kinney city, St. Louis County | 46 | 4 | 12 | 4 | 6 | 4 | 4 | 6 | 4 |
| Kintire township, Redwood County | 28 | 5 | 4 | 7 | 4 | 2 | 2 | 4 | - |
| Knife Lake township, Kanabec County | 181 | 18 | 37 | 15 | 11 | 8 | 30 | 23 | 39 |
| Knute township, Polk County | 71 | 6 | 26 | 2 | 3 | 2 | 8 | 13 | 11 |

Table 28. Selected Monthly Owner Costs: 2000—Con.

[Data based on a sample (except Tables 65-68). For information on confidentiality protection, coverage, sampling error, and nonsampling error, see Appendix G. For location of definitions, see "How to Use This Census Report"]

| State County Place and County Subdivision | Specified owner- occupied housing units | Selected monthly owner costs | | | | | | | |
|---|---|------------------------------|----------------------|----------------------|----------------------|----------------------|----------------------|----------------------|--------------------|
| | | Less than \$200 | \$200 to \$299 | \$300 to \$399 | \$400 to \$499 | \$500 to \$599 | \$600 to \$799 | \$800 to \$999 | \$1,000 or more |
| PLACE AND COUNTY SUBDIVISION—Con. | | | | | | | | | |
| Kragero township, Chippewa County | 20 | - | 2 | 2 | 2 | - | 12 | 2 | - |
| Kragnes township, Clay County | 54 | 4 | 10 | - | 4 | 4 | 12 | 7 | 13 |
| Krain township, Stearns County | 65 | 4 | 6 | 14 | 5 | 3 | 15 | 3 | 15 |
| Kratka township, Pennington County | 8 | - | - | 4 | - | - | - | 2 | 2 |
| Kroschel township, Kanabec County | 29 | 3 | 13 | 3 | 3 | 2 | - | 2 | 3 |
| Kugler township, St. Louis County | 26 | 3 | 7 | 2 | 8 | - | 4 | 2 | - |
| Kurtz township, Clay County | 79 | 2 | 8 | 4 | 7 | 2 | 15 | 11 | 30 |
| Lac qui Parle township, Lac qui Parle County | 18 | 4 | 3 | 5 | 2 | - | 4 | - | - |
| La Crescent city | 1 313 | 49 | 250 | 138 | 35 | 25 | 150 | 253 | 413 |
| Houston County (part) | 1 313 | 49 | 250 | 138 | 35 | 25 | 150 | 253 | 413 |
| Winona County (part) | - | - | - | - | - | - | - | - | - |
| La Crescent township, Houston County | 373 | 17 | 54 | 27 | 17 | 12 | 48 | 59 | 139 |
| La Crosse township, Jackson County | 28 | 4 | 7 | 2 | 8 | 5 | 2 | - | - |
| Lafayette city, Nicollet County | 136 | 7 | 31 | 10 | 8 | 13 | 37 | 26 | 4 |
| Lafayette township, Nicollet County | 120 | 3 | 17 | 6 | 5 | 11 | 24 | 22 | 32 |
| La Garde township, Mahanomen County | 13 | 3 | 6 | - | - | 2 | 2 | - | - |
| La Grand township, Douglas County | 1 079 | 95 | 154 | 91 | 37 | 42 | 146 | 115 | 399 |
| Lake township, Roseau County | 292 | 15 | 43 | 23 | 11 | 29 | 86 | 41 | 44 |
| Lake township, Wabasha County | 75 | 4 | 4 | 6 | - | 13 | 5 | 8 | 35 |
| Lake Alice township, Hubbard County | 10 | 2 | 4 | - | - | 2 | 2 | - | - |
| Lake Andrew township, Kandiyohi County | 256 | 19 | 39 | 20 | 17 | 6 | 31 | 48 | 76 |
| Lake Belt township, Martin County | 48 | - | 12 | 2 | 4 | 6 | 20 | 2 | 2 |
| Lake Benton city, Lincoln County | 234 | 73 | 48 | 17 | 25 | 13 | 32 | 18 | 8 |
| Lake Benton township, Lincoln County | 35 | - | 10 | 4 | 2 | 4 | 2 | 7 | 6 |
| Lake Bronson city, Kittson County | 80 | 34 | 27 | 6 | 5 | - | 8 | - | - |
| Lake City city | 1 310 | 86 | 259 | 114 | 6 | 83 | 258 | 241 | 263 |
| Goodhue County (part) | 146 | 12 | 37 | 13 | - | 8 | 10 | 15 | 51 |
| Wabasha County (part) | 1 164 | 74 | 222 | 101 | 6 | 75 | 248 | 226 | 212 |
| Lake Crystal city, Blue Earth County | 617 | 46 | 94 | 45 | 48 | 57 | 143 | 95 | 89 |
| Lake Edwards township, Crow Wing County | 440 | 25 | 58 | 55 | 43 | 33 | 72 | 57 | 97 |
| Lake Elizabeth township, Kandiyohi County | 24 | 1 | 3 | 2 | 3 | 5 | 4 | - | 6 |
| Lake Elmo city, Washington County | 1 676 | 25 | 41 | 57 | 103 | 90 | 143 | 116 | 1 101 |
| Lake Emma township, Hubbard County | 244 | 20 | 43 | 29 | 16 | 5 | 29 | 26 | 76 |
| Lake Eunice township, Becker County | 233 | 24 | 35 | 6 | 18 | 23 | 28 | 33 | 66 |
| Lakefield city, Jackson County | 576 | 152 | 153 | 38 | 67 | 45 | 69 | 32 | 20 |
| Lake Fremont township, Martin County | 23 | 4 | 5 | - | 7 | 5 | 2 | - | - |
| Lake George township, Hubbard County | 62 | 14 | 13 | 12 | 4 | 8 | 5 | 2 | 4 |
| Lake George township, Stearns County | 23 | - | 5 | - | 4 | - | 6 | 4 | 4 |
| Lake Grove township, Mahanomen County | 4 | - | - | - | - | 2 | - | - | - |
| Lake Hanska township, Brown County | 58 | 2 | 10 | 7 | 2 | 2 | 12 | - | 23 |
| Lake Hattie township, Hubbard County | 5 | - | - | 3 | - | 2 | - | - | - |
| Lake Henry city, Stearns County | 23 | 8 | 4 | - | 2 | 1 | 4 | 4 | - |
| Lake Henry township, Stearns County | 13 | 2 | - | - | 3 | 2 | - | 3 | 3 |
| Lake Ida township, Norman County | 17 | - | 8 | - | 2 | 7 | - | - | - |
| Lake Jessie township, Itasca County | 58 | 17 | 15 | 10 | - | 2 | 6 | 4 | 4 |
| Lake Johanna township, Pope County | 10 | 6 | 2 | - | - | - | - | - | 2 |
| Lakeland city, Washington County | 626 | 14 | 45 | 30 | 17 | 14 | 49 | 103 | 354 |
| Lakeland Shores city, Washington County | 109 | - | 6 | 12 | - | 2 | 5 | 12 | 72 |
| Lake Lillian city, Kandiyohi County | 99 | 32 | 24 | 9 | 13 | 6 | 9 | 4 | 2 |
| Lake Lillian township, Kandiyohi County | 37 | 3 | 11 | 3 | 2 | 3 | 3 | 7 | 6 |
| Lake Marshall township, Lyon County | 119 | 2 | 14 | 11 | 11 | 4 | 6 | 26 | 45 |
| Lake Mary township, Douglas County | 181 | 17 | 26 | 17 | 8 | 16 | 23 | 34 | 40 |
| Lake No. 1 UT, Lake County | 43 | 15 | 11 | - | 12 | 3 | - | - | 2 |
| Lake No. 2 UT, Lake County | 327 | 57 | 48 | 42 | 18 | 11 | 63 | 45 | 43 |
| Lake Park city, Becker County | 166 | 26 | 35 | 15 | 12 | 23 | 24 | 25 | 6 |
| Lake Park township, Becker County | 50 | 9 | 14 | 3 | 4 | 4 | 10 | 2 | 4 |
| Lake Pleasant township, Red Lake County | 10 | 1 | 2 | - | 3 | - | - | 4 | - |
| Lakeport township, Hubbard County | 149 | 12 | 32 | 8 | 15 | 5 | 32 | 28 | 17 |
| Lake Prairie township, Nicollet County | 110 | 11 | 10 | 8 | 4 | 12 | 11 | 15 | 39 |
| Lake St. Croix Beach city, Washington County | 379 | 10 | 29 | 15 | 11 | 26 | 40 | 81 | 167 |
| Lake Sarah township, Murray County | 86 | 10 | 13 | 9 | 1 | 5 | 9 | 18 | 21 |
| Lake Shore city, Cass County | 333 | 16 | 24 | 40 | 28 | 20 | 45 | 34 | 126 |
| Lake Shore township, Lac qui Parle County | 28 | 6 | 9 | 4 | 2 | 4 | - | - | 3 |
| Lakeside township, Aitkin County | 131 | 25 | 27 | 30 | 6 | 7 | 9 | 7 | 20 |
| Lakeside township, Cottonwood County | 55 | 13 | 9 | 8 | 2 | - | 12 | 5 | 6 |
| Lake Stay township, Lincoln County | 14 | 2 | 2 | - | 1 | 2 | 3 | 2 | 2 |
| Laketown township, Carver County | 433 | - | 15 | 44 | 28 | 9 | 17 | 39 | 281 |
| Lake Valley township, Traverse County | 44 | 2 | 6 | 7 | 12 | - | 9 | 1 | 7 |
| Lake View township, Becker County | 405 | 38 | 51 | 20 | 37 | 24 | 70 | 49 | 116 |
| Lakeview township, Carlton County | 35 | 6 | 11 | 4 | 2 | 3 | 4 | 2 | 3 |
| Lakeville city, Dakota County | 11 047 | 79 | 233 | 221 | 191 | 162 | 530 | 1 133 | 8 498 |
| Lake Wilson city, Murray County | 111 | 36 | 32 | 11 | 5 | 14 | 9 | 4 | - |
| Lakewood township, Lake of the Woods County | 15 | - | - | - | - | - | 7 | 8 | - |
| Lakewood township, St. Louis County | 279 | 30 | 33 | 18 | 8 | 18 | 34 | 36 | 102 |
| Lakin township, Morrison County | 4 | - | 2 | - | 2 | - | - | - | - |
| Lambert township, Red Lake County | 13 | - | 5 | 4 | 2 | - | - | - | 2 |
| Lamberton city, Redwood County | 297 | 96 | 84 | 20 | 24 | 25 | 23 | 10 | 15 |
| Lamberton township, Redwood County | 27 | 4 | 12 | 2 | 2 | 2 | 2 | 3 | - |
| Lammers township, Beltrami County | 24 | 6 | 4 | - | - | 5 | 3 | 4 | 2 |
| Lancaster city, Kittson County | 81 | 31 | 16 | 4 | 9 | 5 | 12 | 4 | - |
| Land township, Grant County | 17 | 2 | 2 | 2 | - | - | 2 | 6 | 3 |
| Landfall city, Washington County | 10 | - | - | - | - | - | 10 | - | - |
| Lanesboro city, Fillmore County | 236 | 30 | 53 | 15 | 25 | 33 | 38 | 21 | 21 |
| Lanesburgh township, Le Sueur County | 383 | 6 | 30 | 12 | 10 | 17 | 29 | 68 | 211 |
| Langhei township, Pope County | 18 | - | 2 | - | 4 | 2 | 2 | 6 | 2 |
| Langola township, Benton County | 133 | 5 | 14 | 14 | 8 | 2 | 17 | 19 | 54 |
| Langor township, Beltrami County | - | - | - | - | - | - | - | - | - |

Table 28. Selected Monthly Owner Costs: 2000—Con.

[Data based on a sample (except Tables 65-68). For information on confidentiality protection, coverage, sampling error, and nonsampling error, see Appendix G. For location of definitions, see "How to Use This Census Report"]

| State County Place and County Subdivision | Specified owner- occupied housing units | Selected monthly owner costs | | | | | | | |
|---|---|------------------------------|----------------------|----------------------|----------------------|----------------------|----------------------|----------------------|--------------------|
| | | Less than \$200 | \$200 to \$299 | \$300 to \$399 | \$400 to \$499 | \$500 to \$599 | \$600 to \$799 | \$800 to \$999 | \$1,000 or more |
| PLACE AND COUNTY SUBDIVISION—Con. | | | | | | | | | |
| Lansing township, Mower County | 313 | 53 | 59 | 43 | 13 | 28 | 50 | 30 | 37 |
| Laona township, Roseau County | 45 | 4 | 6 | - | 6 | 8 | 8 | 6 | 7 |
| Laporte city, Hubbard County | 42 | 10 | 7 | - | 7 | 10 | 8 | - | - |
| La Prairie township, Clearwater County | 44 | 21 | 11 | 6 | 3 | - | 3 | - | - |
| La Prairie city, Itasca County | 158 | 17 | 29 | 14 | 7 | 12 | 33 | 29 | 17 |
| Larkin township, Nobles County | 29 | 6 | 4 | 4 | - | 3 | 8 | 4 | - |
| La Salle city, Watonwan County | 37 | 9 | 9 | 5 | 6 | 1 | - | 3 | 4 |
| Lastrup city, Morrison County | 47 | 21 | 8 | 4 | 2 | 8 | - | 2 | 2 |
| Lauderdale city, Ramsey County | 503 | 7 | 64 | 35 | 29 | 15 | 72 | 116 | 165 |
| Lavell township, St. Louis County | 7 | 6 | - | - | 1 | - | - | - | - |
| Lawrence township, Grant County | 22 | 2 | 5 | 2 | 5 | 3 | 2 | 2 | 1 |
| Lawrence township, Itasca County | 87 | 29 | 16 | 6 | 2 | 2 | 12 | 8 | 12 |
| Leaf Lake township, Otter Tail County | 90 | 21 | 14 | 10 | 10 | 9 | 9 | 2 | 15 |
| Leaf Mountain township, Otter Tail County | 42 | 5 | 7 | 8 | 2 | 4 | 8 | - | 8 |
| Leaf River township, Wadena County | 42 | 10 | 6 | - | 5 | 6 | 6 | 2 | 7 |
| Leaf Valley township, Douglas County | 91 | 12 | 9 | 10 | 10 | 6 | 10 | 16 | 18 |
| Leander Lake UT, St. Louis County | 13 | 9 | 2 | - | - | - | - | - | 2 |
| Leavenworth township, Brown County | 27 | 4 | 2 | 2 | 2 | 2 | 4 | 5 | 6 |
| Le Center city, Le Sueur County | 538 | 64 | 100 | 27 | 16 | 53 | 113 | 86 | 79 |
| Lee township, Aitkin County | 7 | - | 3 | - | 2 | 2 | - | - | - |
| Lee township, Beltrami County | 2 | - | - | 2 | - | - | - | - | - |
| Lee township, Norman County | 27 | 2 | 8 | 4 | 2 | - | 3 | 4 | 4 |
| Leech Lake township, Cass County | 91 | 6 | 17 | 12 | 3 | 10 | 17 | 10 | 16 |
| Leeds township, Murray County | 24 | 5 | 8 | - | 2 | 3 | 2 | 4 | - |
| Leenthrop township, Chippewa County | 49 | 2 | 6 | 8 | 4 | 8 | 9 | 4 | 8 |
| Leiding township, St. Louis County | 80 | 25 | 7 | 7 | 8 | 9 | 16 | 3 | 5 |
| Leigh township, Morrison County | 3 | - | - | - | - | - | - | 3 | - |
| Lemond township, Steele County | 60 | 4 | 10 | 9 | 2 | 4 | 11 | 8 | 12 |
| Lengby city, Polk County | 27 | 5 | 4 | 8 | 5 | - | 3 | - | 2 |
| Lent township, Chisago County | 436 | 9 | 15 | 24 | 14 | 16 | 15 | 70 | 273 |
| Leon township, Clearwater County | 37 | 8 | 4 | 8 | 2 | 8 | 5 | 2 | - |
| Leon township, Goodhue County | 128 | - | 15 | 18 | 4 | 2 | 7 | 10 | 72 |
| Leonard city, Clearwater County | 9 | 4 | 2 | - | - | - | - | - | 3 |
| Leonardsville township, Traverse County | 11 | 4 | - | 2 | - | 1 | 2 | - | 2 |
| Leonidas city, St. Louis County | 17 | 5 | 4 | - | 1 | 2 | - | - | 5 |
| Leota CDP, Nobles County | 104 | 47 | 25 | 6 | 8 | 6 | 8 | 2 | 2 |
| Leota township, Nobles County | 121 | 49 | 33 | 6 | 8 | 6 | 14 | 2 | 3 |
| Le Ray township, Blue Earth County | 157 | 4 | 14 | 15 | 8 | 12 | 30 | 23 | 51 |
| Le Roy city, Mower County | 296 | 38 | 56 | 44 | 20 | 27 | 51 | 30 | 30 |
| Le Roy township, Mower County | 71 | 6 | 18 | 7 | 7 | 10 | 4 | 9 | 10 |
| Le Sauk township, Stearns County | 445 | 39 | 63 | 20 | 6 | 18 | 56 | 59 | 184 |
| Leslie township, Todd County | 118 | 14 | 29 | 10 | 7 | 2 | 23 | 8 | 25 |
| Lessor township, Polk County | 20 | 6 | 3 | 5 | 3 | - | 3 | - | - |
| Lester Prairie city, McLeod County | 365 | 14 | 61 | 41 | 24 | 14 | 86 | 69 | 56 |
| Le Sueur city | 986 | 111 | 205 | 88 | 45 | 71 | 134 | 121 | 211 |
| Le Sueur County (part) | 986 | 111 | 205 | 88 | 45 | 71 | 134 | 121 | 211 |
| Sibley County (part) | - | - | - | - | - | - | - | - | - |
| Leven township, Pope County | 88 | 10 | 9 | 5 | 7 | 8 | 21 | 14 | 14 |
| Lewis township, Mille Lacs County | 2 | - | - | - | - | - | 2 | - | - |
| Lewiston city, Winona County | 363 | 27 | 53 | 27 | 12 | 27 | 51 | 81 | 85 |
| Lewisville city, Watonwan County | 85 | 25 | 23 | 8 | 16 | 2 | 7 | 2 | 2 |
| Lexington city, Anoka County | 424 | 8 | 34 | 34 | 19 | 17 | 57 | 102 | 153 |
| Lexington township, Le Sueur County | 121 | 8 | 19 | 5 | 8 | 5 | 16 | 16 | 44 |
| Libby township, Aitkin County | 10 | 2 | 6 | - | - | - | - | - | 2 |
| Liberty township, Beltrami County | 61 | 4 | 6 | 14 | 4 | 2 | 13 | 7 | 11 |
| Liberty township, Itasca County | 13 | 11 | - | - | - | - | - | - | 2 |
| Liberty township, Polk County | 9 | - | - | 2 | - | 5 | 2 | - | - |
| Lida township, Otter Tail County | 205 | 24 | 35 | 11 | 4 | 8 | 19 | 28 | 76 |
| Lien township, Grant County | 19 | - | 5 | - | 2 | 5 | 3 | - | 4 |
| Lilydale city, Dakota County | 76 | - | - | 3 | 7 | 9 | 5 | 2 | 50 |
| Lima township, Cass County | 15 | 2 | - | 3 | 3 | 3 | 2 | 2 | - |
| Lime township, Blue Earth County | 263 | 2 | 40 | 19 | 13 | 6 | 33 | 39 | 111 |
| Lime Lake township, Murray County | 40 | 11 | 4 | 2 | 9 | - | 8 | 2 | 4 |
| Limestone township, Lincoln County | 8 | - | 4 | 2 | - | 2 | - | - | - |
| Lincoln township, Blue Earth County | 35 | - | 5 | - | 5 | 2 | 6 | 5 | 12 |
| Lincoln township, Marshall County | 18 | 7 | - | - | - | - | 9 | 2 | - |
| Lind township, Roseau County | 5 | 5 | - | - | - | - | - | - | - |
| Linden township, Brown County | 51 | 4 | 4 | 6 | 8 | 8 | 6 | 2 | 13 |
| Linden Grove township, St. Louis County | - | - | - | - | - | - | - | - | - |
| Lindstrom city, Chisago County | 866 | 42 | 80 | 79 | 56 | 67 | 122 | 156 | 264 |
| Lino Lakes city, Anoka County | 4 291 | 7 | 170 | 83 | 110 | 59 | 235 | 559 | 3 068 |
| Linsell township, Marshall County | 2 | - | - | - | - | 2 | - | - | - |
| Linwood township, Anoka County | 1 281 | 14 | 88 | - | 23 | 54 | 104 | 258 | 740 |
| Linwood Lake UT, St. Louis County | 19 | 13 | 3 | - | - | - | 3 | - | - |
| Lisbon township, Yellow Medicine County | 26 | 4 | 2 | 4 | - | 4 | 7 | 5 | - |
| Lismore city, Nobles County | 74 | 12 | 30 | 2 | 4 | 14 | 8 | 2 | 2 |
| Lismore township, Nobles County | 27 | 4 | 8 | 5 | 2 | 2 | 4 | 2 | - |
| Litchfield city, Meeker County | 1 664 | 193 | 294 | 102 | 106 | 143 | 280 | 260 | 286 |
| Litchfield township, Meeker County | 169 | 8 | 16 | 12 | 5 | 9 | 45 | 31 | 43 |
| Little Canada city, Ramsey County | 1 776 | 8 | 102 | 135 | 123 | 62 | 154 | 217 | 975 |
| Little Elbow township, Mahanomen County | 51 | 12 | 11 | 12 | - | - | 14 | - | 2 |
| Little Elk township, Todd County | 21 | 4 | 5 | - | - | 4 | 6 | - | 2 |
| Little Falls city, Morrison County | 1 810 | 180 | 417 | 243 | 130 | 158 | 450 | 120 | 112 |
| Little Falls township, Morrison County | 341 | 6 | 46 | 21 | 14 | 17 | 58 | 68 | 111 |
| Littlefork city, Koochiching County | 155 | 10 | 46 | 19 | 13 | 19 | 12 | 17 | 19 |
| Little Pine township, Crow Wing County | 4 | - | - | - | - | - | 2 | 2 | - |
| Little Rock CDP, Beltrami County | 149 | 32 | 45 | 27 | 30 | 10 | - | - | 5 |
| Little Rock township, Nobles County | 18 | 2 | 4 | 2 | 2 | 3 | - | - | 3 |
| Little Sand Lake UT, Itasca County | 30 | - | 13 | 4 | 4 | - | 5 | 2 | 2 |

Table 28. Selected Monthly Owner Costs: 2000—Con.

[Data based on a sample (except Tables 65-68). For information on confidentiality protection, coverage, sampling error, and nonsampling error, see Appendix G. For location of definitions, see "How to Use This Census Report"]

| State County Place and County Subdivision | Specified owner- occupied housing units | Selected monthly owner costs | | | | | | | | |
|--|---|------------------------------|----------------------|----------------------|----------------------|----------------------|----------------------|----------------------|--------------------|--|
| | | Less than \$200 | \$200 to \$299 | \$300 to \$399 | \$400 to \$499 | \$500 to \$599 | \$600 to \$799 | \$800 to \$999 | \$1,000 or more | |
| PLACE AND COUNTY SUBDIVISION—Con. | | | | | | | | | | |
| Little Sauk township, Todd County | 57 | 6 | 10 | - | 3 | 12 | 20 | 2 | 4 | |
| Livonia township, Sherburne County | 892 | 16 | 86 | 9 | 32 | 10 | 48 | 90 | 601 | |
| Lockhart township, Norman County | 12 | 8 | - | 2 | - | - | 2 | - | - | |
| Lodi township, Mower County | 27 | 4 | - | 6 | 4 | - | 5 | 4 | 4 | |
| Logan township, Aitkin County | 28 | - | 5 | 3 | 5 | 3 | 12 | - | - | |
| Logan township, Grant County | 16 | 4 | - | - | 4 | 2 | 2 | 2 | 2 | |
| London township, Freeborn County | 40 | 12 | - | 5 | 4 | 7 | 8 | 4 | - | |
| Lone Pine township, Itasca County | 188 | 27 | 40 | 19 | 7 | 21 | 38 | 11 | 25 | |
| Lone Tree township, Chippewa County | 34 | 2 | 6 | 4 | 2 | - | 6 | 10 | 4 | |
| Long Beach city, Pope County | 79 | 8 | 16 | 6 | 6 | 3 | 11 | 9 | 20 | |
| Long Lake township, Crow Wing County | 148 | 20 | 25 | 12 | 4 | 4 | 30 | 22 | 31 | |
| Long Lake city, Hennepin County | 506 | 2 | 38 | 45 | 18 | 7 | 24 | 90 | 282 | |
| Long Lake township, Watonwan County | 90 | 17 | 12 | 7 | 6 | 6 | 18 | 6 | 18 | |
| Long Prairie city, Todd County | 710 | 121 | 155 | 60 | 49 | 78 | 89 | 92 | 66 | |
| Long Prairie township, Todd County | 145 | 12 | 35 | 17 | 8 | 13 | 24 | 16 | 20 | |
| Longville city, Cass County | 53 | 6 | 13 | 7 | 7 | 4 | 14 | - | 2 | |
| Lonsdale city, Rice County | 457 | 31 | 68 | 38 | - | 23 | 55 | 97 | 145 | |
| Loon Lake township, Cass County | 25 | 4 | - | 2 | 2 | - | 6 | 5 | 6 | |
| Lorain township, Nobles County | 60 | 13 | 13 | 6 | 2 | 3 | 11 | 2 | 10 | |
| Loretto city, Hennepin County | 139 | - | 18 | 6 | 1 | 2 | 16 | 23 | 73 | |
| Louisburg city, Lac qui Parle County | 11 | 11 | - | - | - | - | - | - | - | |
| Louisville township, Red Lake County | 25 | 8 | 4 | - | 3 | 1 | 2 | 7 | - | |
| Louisville township, Scott County | 268 | 3 | 15 | 15 | 2 | 7 | 15 | 34 | 177 | |
| Louriston township, Chippewa County | 20 | - | 5 | - | - | 9 | 2 | - | 4 | |
| Lowell township, Polk County | 40 | 2 | 7 | 7 | - | 3 | 10 | 4 | 7 | |
| Lower Red Lake UT, Beltrami County | 720 | 192 | 144 | 133 | 151 | 37 | 33 | 11 | 19 | |
| Lowry city, Pope County | 74 | 11 | 6 | 12 | 10 | 15 | 19 | 1 | - | |
| Lowville township, Murray County | 11 | 4 | - | - | 2 | - | 5 | - | - | |
| Lucan city, Redwood County | 64 | 11 | 27 | 6 | 7 | 9 | 4 | - | - | |
| Lucas township, Lyon County | 36 | - | 4 | 4 | - | - | 9 | 12 | 7 | |
| Lund township, Douglas County | 50 | 9 | 12 | 7 | 2 | - | 8 | 10 | 2 | |
| Lura township, Faribault County | 29 | - | 6 | 8 | 3 | 2 | 4 | - | 6 | |
| Lutsen township, Cook County | 82 | 11 | 9 | 2 | 10 | 7 | 2 | 11 | 30 | |
| Luverne city, Rock County | 1 261 | 114 | 329 | 123 | 113 | 87 | 210 | 130 | 155 | |
| Luverne township, Rock County | 85 | 5 | 16 | 4 | 18 | - | 8 | 15 | 19 | |
| Luxemburg township, Stearns County | 42 | 1 | 5 | 5 | - | - | 12 | 6 | 13 | |
| Lyle city, Mower County | 153 | 16 | 26 | 10 | 22 | 11 | 37 | 19 | 12 | |
| Lyle township, Mower County | 62 | 3 | 7 | 9 | - | 5 | 13 | 9 | 16 | |
| Lynd city, Lyon County | 77 | 8 | 16 | 2 | 2 | 6 | 31 | 10 | 4 | |
| Lynd township, Lyon County | 82 | 4 | 6 | 9 | 7 | 3 | 21 | 4 | 28 | |
| Lynden township, Stearns County | 420 | 10 | 39 | 13 | 18 | 11 | 68 | 80 | 181 | |
| Lynn township, McLeod County | 90 | 2 | 9 | 7 | 2 | 10 | 6 | 15 | 39 | |
| Lyons township, Lyon County | 20 | 2 | - | 4 | - | 2 | 6 | 4 | 2 | |
| Lyons township, Wadena County | 2 | 2 | - | - | - | - | - | - | - | |
| Lyra township, Blue Earth County | 53 | 9 | 10 | 7 | 2 | - | 15 | 2 | 8 | |
| Mabel city, Fillmore County | 243 | 70 | 79 | 18 | 19 | 17 | 27 | 9 | 4 | |
| McCauleyville township, Wilkin County | 14 | 4 | 2 | - | 2 | 4 | 2 | - | - | |
| McCormack UT, St. Louis County | 57 | 5 | 9 | - | - | 2 | 9 | 12 | 20 | |
| McCrea township, Marshall County | 63 | 8 | 14 | 4 | - | 5 | 10 | 11 | 11 | |
| McDavitt township, St. Louis County | 30 | 6 | 6 | 2 | 3 | 7 | 4 | - | 2 | |
| McDonaldsville township, Norman County | 29 | - | 4 | 7 | 2 | 2 | 8 | 4 | 2 | |
| McDougald township, Lake of the Woods County | 8 | - | 2 | - | - | 6 | - | - | - | |
| McGrath city, Aitkin County | 10 | - | - | 2 | 2 | - | 6 | - | - | |
| McGregor city, Aitkin County | 70 | 11 | 11 | 3 | 11 | 3 | 20 | 11 | - | |
| McGregor township, Aitkin County | 7 | - | 5 | - | 2 | - | - | - | - | |
| McIntosh city, Polk County | 156 | 25 | 50 | 16 | 7 | 18 | 23 | 13 | 4 | |
| McKinley township, Cass County | 11 | 5 | - | - | - | 2 | 2 | - | 2 | |
| McKinley UT, Kittson County | 4 | - | 4 | - | - | - | - | - | - | |
| McKinley city, St. Louis County | 26 | 4 | 10 | 4 | - | 4 | 4 | - | - | |
| McPherson township, Blue Earth County | 78 | 3 | 10 | 9 | 7 | - | 15 | 20 | 14 | |
| Macsவில் township, Grant County | 17 | 2 | 4 | 2 | 3 | - | 2 | 2 | 2 | |
| Macville township, Aitkin County | 16 | 6 | 4 | 2 | - | 2 | - | - | - | |
| Madelia city, Watonwan County | 523 | 85 | 86 | 71 | 48 | 67 | 106 | 27 | 33 | |
| Madelia township, Watonwan County | 56 | 8 | 11 | 4 | 5 | 12 | 4 | 6 | 6 | |
| Madison city, Lac qui Parle County | 547 | 143 | 171 | 60 | 37 | 36 | 46 | 31 | 23 | |
| Madison township, Lac qui Parle County | 35 | 2 | 5 | 5 | 6 | 7 | 8 | - | 2 | |
| Madison Lake city, Blue Earth County | 194 | 8 | 23 | 20 | 11 | 9 | 33 | 37 | 53 | |
| Magnolia city, Rock County | 54 | 9 | 21 | 2 | 7 | 7 | 3 | 1 | 4 | |
| Magnolia township, Rock County | 33 | - | 2 | 2 | 6 | - | 6 | 5 | 12 | |
| Mahnomen city, Mahnomen County | 339 | 76 | 99 | 40 | 32 | 35 | 33 | 15 | 9 | |
| Mahtomedi city, Washington County | 2 099 | 16 | 19 | 130 | 78 | 95 | 114 | 265 | 1 382 | |
| Mahtowa township, Carlton County | 42 | 6 | 4 | 2 | 4 | 6 | 4 | 10 | 6 | |
| Maine township, Otter Tail County | 120 | 8 | 22 | 31 | 4 | 10 | 6 | 13 | 26 | |
| Maine Prairie township, Stearns County | 321 | 15 | 54 | 22 | 15 | 17 | 48 | 59 | 91 | |
| Malmo township, Aitkin County | 46 | 4 | 15 | 5 | 7 | 5 | 5 | 3 | 2 | |
| Malta township, Big Stone County | 9 | - | - | - | 4 | - | 3 | 2 | - | |
| Malung township, Roseau County | 50 | - | 13 | 3 | - | 4 | 6 | 7 | 17 | |
| Mamre township, Kandiyohi County | 38 | 2 | 10 | - | 4 | - | 2 | 13 | 7 | |
| Manannah township, Meeker County | 77 | 7 | 16 | - | 4 | 10 | 13 | 13 | 14 | |
| Manchester city, Freeborn County | 24 | 8 | 4 | - | 5 | - | 4 | 1 | 2 | |
| Manchester township, Freeborn County | 79 | 2 | 16 | 8 | 5 | 11 | 12 | 15 | 10 | |
| Mandt township, Chippewa County | 35 | - | 8 | 8 | 5 | 2 | 6 | 4 | 2 | |
| Manfred township, Lac qui Parle County | 3 | 2 | - | 1 | - | - | - | - | - | |
| Manhattan Beach city, Crow Wing County | 9 | - | - | - | - | 2 | - | 2 | 5 | |
| Mankato city | 5 221 | 309 | 872 | 406 | 171 | 433 | 967 | 744 | 1 319 | |
| Blue Earth County (part) | 5 221 | 309 | 872 | 406 | 171 | 433 | 967 | 744 | 1 319 | |
| Le Sueur County (part) | - | - | - | - | - | - | - | - | - | |
| Nicollet County (part) | - | - | - | - | - | - | - | - | - | |

Table 28. Selected Monthly Owner Costs: 2000—Con.

[Data based on a sample (except Tables 65-68). For information on confidentiality protection, coverage, sampling error, and nonsampling error, see Appendix G. For location of definitions, see "How to Use This Census Report"]

| State County Place and County Subdivision | Specified owner- occupied housing units | Selected monthly owner costs | | | | | | | | \$1,000 or more |
|---|---|------------------------------|----------------------|----------------------|----------------------|----------------------|----------------------|----------------------|--------|--------------------|
| | | Less than \$200 | \$200 to \$299 | \$300 to \$399 | \$400 to \$499 | \$500 to \$599 | \$600 to \$799 | \$800 to \$999 | | |
| PLACE AND COUNTY SUBDIVISION—Con. | | | | | | | | | | |
| Mankato township, Blue Earth County | 425 | 4 | 15 | 51 | 40 | 24 | 51 | 43 | 197 | |
| Mansfield township, Freeborn County | 41 | 2 | 16 | 8 | 4 | 1 | 4 | 3 | 3 | |
| Manston township, Wilkin County | 5 | - | - | 2 | - | - | - | 3 | - | |
| Mantorville city, Dodge County | 297 | 6 | 44 | 9 | 10 | 11 | 44 | 56 | 117 | |
| Mantorville township, Dodge County | 367 | - | 23 | 18 | 16 | 12 | 32 | 39 | 227 | |
| Mantrap township, Hubbard County | 117 | 9 | 29 | 14 | 6 | 8 | 15 | 11 | 25 | |
| Manyaska township, Martin County | 71 | 10 | 10 | 6 | - | 10 | 18 | 5 | 12 | |
| Maple township, Cass County | 18 | 2 | - | 2 | - | 6 | 2 | - | 6 | |
| Maple Grove township, Becker County | 66 | 7 | 8 | 13 | 11 | - | 7 | 5 | 15 | |
| Maple Grove township, Crow Wing County | 97 | 16 | 18 | 6 | 9 | 2 | 11 | 2 | 33 | |
| Maple Grove city, Hennepin County | 15 278 | 45 | 365 | 401 | 371 | 349 | 1 067 | 1 953 | 10 727 | |
| Maple Lake city, Wright County | 397 | 12 | 35 | 25 | 8 | 25 | 75 | 89 | 128 | |
| Maple Lake township, Wright County | 511 | 25 | 48 | 37 | 26 | 16 | 45 | 103 | 211 | |
| Maple Plain city, Hennepin County | 456 | 2 | 23 | 50 | 10 | 6 | 46 | 63 | 256 | |
| Maple Ridge township, Beltrami County | 8 | 4 | - | 2 | 2 | - | - | - | - | |
| Maple Ridge township, Isanti County | 70 | 6 | 12 | 7 | 8 | 6 | 7 | 8 | 16 | |
| Mapleton city, Blue Earth County | 440 | 25 | 89 | 32 | 31 | 46 | 91 | 62 | 64 | |
| Mapleton township, Blue Earth County | 48 | 2 | 8 | 6 | 8 | 2 | 6 | 9 | 7 | |
| Mapleview city, Mower County | 68 | 27 | 16 | 7 | 12 | - | 4 | 2 | - | |
| Maplewood township, Otter Tail County | 30 | 6 | 4 | - | - | - | 8 | 9 | 3 | |
| Maplewood city, Ramsey County | 8 962 | 72 | 1 012 | 719 | 373 | 336 | 981 | 1 537 | 3 932 | |
| Marble city, Itasca County | 172 | 65 | 32 | 15 | 19 | 12 | 15 | 6 | 8 | |
| Marble township, Lincoln County | 14 | - | 3 | 6 | - | 3 | 2 | - | - | |
| Marcell township, Itasca County | 82 | 27 | 14 | 9 | 7 | 6 | 6 | 4 | 9 | |
| Marietta city, Lac qui Parle County | 64 | 35 | 13 | 6 | 8 | 2 | - | - | - | |
| Marine on St. Croix city, Washington County | 203 | 6 | 11 | 18 | 6 | 16 | 21 | 5 | 120 | |
| Marion township, Olmsted County | 1 696 | 134 | 194 | 52 | 60 | 147 | 151 | 331 | 627 | |
| Marion Lake UT, St. Louis County | 15 | - | - | 4 | 2 | - | 7 | 2 | - | |
| Marshall city, Lyon County | 2 548 | 182 | 414 | 181 | 110 | 150 | 464 | 404 | 643 | |
| Marshall township, Mower County | 47 | - | 3 | 6 | 3 | 3 | 14 | 4 | 14 | |
| Marshan township, Dakota County | 239 | 12 | 9 | 25 | 12 | 4 | 12 | 18 | 147 | |
| Marsh Creek township, Mahanomen County | 4 | - | - | - | - | - | 3 | 1 | - | |
| Marshfield township, Lincoln County | 19 | - | 2 | 4 | - | - | - | 4 | 9 | |
| Marsh Grove township, Marshall County | 8 | 2 | 2 | - | - | - | 4 | - | - | |
| Martin township, Rock County | 55 | - | 10 | 6 | 6 | 6 | 14 | 7 | 6 | |
| Martinsburg township, Renville County | 24 | 4 | 2 | - | 5 | - | 6 | 2 | 5 | |
| Mary township, Norman County | 12 | - | 4 | 2 | 2 | 2 | - | 2 | - | |
| Marysland township, Swift County | 16 | 2 | 2 | 6 | - | 2 | - | 2 | 2 | |
| Marysville township, Wright County | 296 | 8 | 33 | 25 | 12 | 10 | 48 | 34 | 126 | |
| Mason township, Murray County | 51 | 11 | 13 | 9 | 2 | - | 5 | 2 | 9 | |
| Max township, Itasca County | 16 | 5 | 3 | 2 | 6 | - | 2 | - | - | |
| Maxwell township, Lac qui Parle County | 22 | 6 | - | 2 | 4 | 4 | 4 | - | 2 | |
| May township, Cass County | 65 | 14 | 2 | 5 | 7 | 8 | 12 | 8 | 9 | |
| May township, Washington County | 618 | 4 | 8 | 33 | 20 | 4 | 50 | 92 | 407 | |
| Mayer city, Carver County | 156 | - | 20 | 20 | - | 6 | 20 | 38 | 52 | |
| Mayfield township, Pennington County | - | - | - | - | - | - | - | - | - | |
| Mayhew Lake township, Benton County | 62 | - | 16 | 2 | 4 | 2 | 7 | 11 | 20 | |
| Maynard city, Chippewa County | 104 | 12 | 40 | 8 | 7 | 10 | 20 | 7 | - | |
| Mayville township, Houston County | 41 | 3 | - | 2 | 4 | 4 | 10 | 10 | 8 | |
| Maywood township, Benton County | 91 | 4 | 23 | 5 | 3 | 17 | 16 | 8 | 15 | |
| Mazeppa city, Wabasha County | 206 | 29 | 27 | 23 | 9 | 22 | 28 | 36 | 32 | |
| Mazeppa township, Wabasha County | 132 | 4 | 12 | 4 | 20 | 2 | 13 | 19 | 58 | |
| Meadow township, Wadena County | 8 | 2 | 2 | 2 | 2 | - | - | - | - | |
| Meadow Brook township, Cass County | 10 | 3 | - | - | 2 | 2 | - | - | 3 | |
| Meadowlands city, St. Louis County | 27 | 8 | 7 | 2 | 7 | - | 3 | - | - | |
| Meadowlands township, St. Louis County | 21 | 8 | - | 5 | - | 8 | - | - | - | |
| Meadows township, Wilkin County | 7 | - | - | - | - | 2 | - | 1 | 4 | |
| Medford city, Steele County | 322 | 8 | 44 | 22 | 13 | 16 | 69 | 58 | 92 | |
| Medford township, Steele County | 65 | 2 | 9 | 2 | 6 | - | 11 | 13 | 22 | |
| Medicine Lake city, Hennepin County | 110 | - | 2 | 2 | 5 | 10 | 15 | 16 | 60 | |
| Medina city, Hennepin County | 979 | - | 29 | 44 | 88 | 19 | 19 | 93 | 687 | |
| Medo township, Blue Earth County | 65 | 3 | 8 | 3 | 11 | 4 | 2 | 12 | 22 | |
| Mehurin township, Lac qui Parle County | 3 | - | - | - | 2 | - | 1 | - | - | |
| Meire Grove city, Stearns County | 35 | 7 | 8 | 6 | 5 | - | 7 | - | 2 | |
| Melrose city, Stearns County | 755 | 143 | 145 | 53 | 40 | 56 | 143 | 86 | 89 | |
| Melrose township, Stearns County | 108 | 30 | 16 | 3 | 5 | 5 | 5 | 25 | 19 | |
| Melville township, Renville County | 33 | 3 | 4 | 6 | 2 | 8 | 4 | 4 | 2 | |
| Menahga city, Wadena County | 311 | 82 | 92 | 35 | 19 | 30 | 31 | 17 | 5 | |
| Mendota city, Dakota County | 53 | - | 11 | 6 | 6 | 4 | 8 | 10 | 8 | |
| Mendota Heights city, Dakota County | 3 443 | - | 105 | 261 | 228 | 117 | 282 | 378 | 2 072 | |
| Mentor city, Polk County | 43 | 13 | 9 | 9 | 2 | 6 | 4 | - | - | |
| Meriden township, Steele County | 142 | 8 | 22 | 9 | 6 | 6 | 23 | 21 | 47 | |
| Merton township, Steele County | 46 | 2 | 10 | 7 | 4 | 4 | 2 | 7 | 10 | |
| Mickinock township, Roseau County | 19 | 5 | 3 | - | - | 2 | 6 | 2 | 1 | |
| Middle River city, Marshall County | 77 | 14 | 19 | 13 | 9 | 6 | 6 | 5 | 5 | |
| Middle River township, Marshall County | 24 | - | 2 | 6 | 4 | 6 | 6 | - | - | |
| Middletown township, Jackson County | 40 | 10 | 6 | 6 | 6 | 4 | 4 | 4 | - | |
| Middleville township, Wright County | 126 | 6 | 17 | 15 | - | 1 | 10 | 33 | 44 | |
| Midway township, Cottonwood County | 52 | 8 | 14 | 5 | 4 | 2 | 11 | 6 | 2 | |
| Midway township, St. Louis County | 280 | 29 | 77 | 11 | 8 | 19 | 44 | 57 | 35 | |
| Miesville city, Dakota County | 30 | 2 | 10 | - | - | - | - | 16 | 2 | |
| Milaca city, Mille Lacs County | 561 | 48 | 130 | 40 | 41 | 47 | 118 | 70 | 67 | |
| Milaca township, Mille Lacs County | 135 | 4 | 25 | 17 | 8 | 11 | 20 | 22 | 28 | |
| Milan city, Chippewa County | 112 | 39 | 31 | 16 | 11 | 13 | 2 | - | - | |
| Milford township, Brown County | 149 | 10 | 32 | 16 | 4 | 7 | 22 | 23 | 35 | |
| Millerville city, Douglas County | 26 | 6 | 4 | 3 | 4 | 3 | 6 | - | - | |
| Millerville township, Douglas County | 27 | 6 | 7 | 2 | 4 | 4 | - | 4 | - | |
| Millville city, Wabasha County | 45 | 10 | 4 | - | 3 | - | 18 | 5 | 5 | |
| Millward township, Aitkin County | - | - | - | - | - | - | - | - | - | |

Table 28. Selected Monthly Owner Costs: 2000—Con.

[Data based on a sample (except Tables 65-68). For information on confidentiality protection, coverage, sampling error, and nonsampling error, see Appendix G. For location of definitions, see "How to Use This Census Report"]

| State County Place and County Subdivision | Specified owner- occupied housing units | Selected monthly owner costs | | | | | | | | \$1,000 or more |
|---|---|------------------------------|----------------------|----------------------|----------------------|----------------------|----------------------|----------------------|--------|--------------------|
| | | Less than \$200 | \$200 to \$299 | \$300 to \$399 | \$400 to \$499 | \$500 to \$599 | \$600 to \$799 | \$800 to \$999 | | |
| PLACE AND COUNTY SUBDIVISION—Con. | | | | | | | | | | |
| Millwood township, Stearns County | 162 | 16 | 18 | 15 | 12 | 8 | 26 | 16 | 51 | |
| Milo township, Mille Lacs County | 88 | 5 | 14 | 11 | - | 11 | 8 | 15 | 24 | |
| Milroy city, Redwood County | 80 | 11 | 20 | 9 | 5 | 6 | 19 | 8 | 2 | |
| Milton township, Dodge County | 84 | 7 | 15 | 2 | 3 | 5 | 7 | 2 | 43 | |
| Miltona city, Douglas County | 88 | 20 | 13 | 2 | 11 | 6 | 21 | 9 | 6 | |
| Miltona township, Douglas County | 164 | 6 | 32 | 27 | 8 | 13 | 26 | 18 | 34 | |
| Minden township, Benton County | 378 | 4 | 64 | 32 | 10 | 25 | 50 | 55 | 138 | |
| Minerva township, Clearwater County | 27 | 5 | 6 | - | 10 | - | 6 | - | - | |
| Minneapolis city, Hennepin County | 69 008 | 1 152 | 6 241 | 5 028 | 3 028 | 3 551 | 11 903 | 13 284 | 24 821 | |
| Minneiska city | 35 | 4 | 7 | 2 | 2 | 2 | 4 | 12 | 2 | |
| Wabasha County (part) | 15 | 2 | 2 | - | 2 | - | 4 | 5 | - | |
| Winona County (part) | 20 | 2 | 5 | 2 | - | 2 | - | 7 | 2 | |
| Minneiska township, Wabasha County | 63 | 5 | 16 | 9 | 12 | 4 | 5 | 2 | 10 | |
| Minneola township, Goodhue County | 79 | 4 | 4 | 4 | 2 | 2 | 10 | 13 | 40 | |
| Minneota township, Jackson County | 50 | 10 | 6 | 6 | 4 | 11 | 5 | - | 8 | |
| Minneota city, Lyon County | 419 | 64 | 103 | 57 | 26 | 36 | 62 | 29 | 42 | |
| Minnesota City city, Winona County | 65 | 15 | 12 | 8 | 2 | 5 | 14 | 7 | 2 | |
| Minnesota Falls township, Yellow Medicine County | 73 | 14 | 12 | 2 | 2 | 6 | 19 | 16 | 2 | |
| Minnesota Lake city | 222 | 45 | 56 | 27 | 22 | 20 | 25 | 18 | 9 | |
| Blue Earth County (part) | - | - | - | - | - | - | - | - | - | |
| Faribault County (part) | 222 | 45 | 56 | 27 | 22 | 20 | 25 | 18 | 9 | |
| Minnesota Lake township, Faribault County | 22 | 3 | - | - | 2 | 6 | 4 | 4 | 3 | |
| Minnetonka city, Hennepin County | 13 823 | 54 | 387 | 1 074 | 736 | 514 | 763 | 1 128 | 9 167 | |
| Minnetonka Beach city, Hennepin County | 194 | - | - | - | 4 | 4 | 4 | 6 | 176 | |
| Minnetrista city, Hennepin County | 1 065 | 3 | 19 | 31 | 65 | 20 | 50 | 40 | 837 | |
| Minnewaska township, Pope County | 149 | 23 | 20 | 6 | 5 | 15 | 28 | 17 | 35 | |
| Minnie township, Beltrami County | 2 | - | - | - | 2 | - | - | - | - | |
| Mission township, Crow Wing County | 173 | 20 | 34 | 30 | 20 | 6 | 11 | 19 | 33 | |
| Mission Creek township, Pine County | 65 | 11 | 10 | 4 | 2 | 8 | 9 | 11 | 10 | |
| Mitchell township, Wilkin County | 13 | 2 | 6 | - | - | - | - | - | 5 | |
| Mizpah city, Koochiching County | 8 | - | 6 | - | 2 | - | - | - | - | |
| Moe township, Douglas County | 137 | 11 | 16 | 15 | 9 | 7 | 14 | 25 | 40 | |
| Moland township, Clay County | 58 | 2 | 15 | - | 1 | 2 | 4 | 22 | 12 | |
| Moltke township, Sibley County | 24 | 5 | 2 | - | - | 2 | 4 | 2 | 9 | |
| Money Creek township, Houston County | 70 | 13 | 7 | 2 | 8 | 2 | 17 | 16 | 5 | |
| Monroe township, Lyon County | 32 | 2 | 6 | 2 | 2 | - | 5 | 6 | 9 | |
| Monson township, Traverse County | 28 | 4 | 4 | 5 | 2 | 6 | 4 | - | 3 | |
| Montevideo city, Chippewa County | 1 501 | 137 | 276 | 178 | 177 | 180 | 240 | 161 | 152 | |
| Montgomery city, Le Sueur County | 784 | 87 | 154 | 47 | 58 | 67 | 155 | 87 | 129 | |
| Montgomery township, Le Sueur County | 104 | 4 | 13 | 14 | 2 | 6 | 16 | 19 | 30 | |
| Monticello city, Wright County | 1 810 | 14 | 105 | 112 | 77 | 57 | 187 | 320 | 938 | |
| Monticello township, Wright County | 834 | 40 | 64 | 17 | 13 | 30 | 82 | 180 | 408 | |
| Montrose city, Wright County | 214 | 2 | 14 | 11 | 4 | 10 | 29 | 57 | 87 | |
| Moonshine township, Big Stone County | 28 | 6 | 7 | 11 | 2 | - | - | 2 | - | |
| Moore township, Stevens County | 31 | - | 8 | 5 | - | 2 | 8 | 8 | - | |
| Moorhead city, Clay County | 6 517 | 262 | 955 | 575 | 322 | 530 | 1 330 | 993 | 1 550 | |
| Moorhead township, Clay County | 108 | 7 | 6 | 16 | 7 | 3 | 13 | 19 | 37 | |
| Moose township, Roseau County | 8 | 2 | 6 | - | - | - | - | - | - | |
| Moose Creek township, Clearwater County | 12 | 6 | 2 | - | - | - | 4 | - | - | |
| Moose Lake township, Beltrami County | 26 | 6 | 2 | 2 | - | 3 | 7 | - | 6 | |
| Moose Lake city, Carlton County | 274 | 36 | 75 | 34 | 13 | 23 | 35 | 37 | 21 | |
| Moose Lake township, Carlton County | 190 | 8 | 30 | 13 | 7 | 12 | 39 | 31 | 50 | |
| Moose Lake township, Cass County | 2 | - | - | - | - | - | 2 | - | - | |
| Moose Park township, Itasca County | 6 | 2 | 2 | - | - | - | - | - | 2 | |
| Moose River township, Marshall County | 4 | - | 2 | - | 2 | - | - | - | - | |
| Mora city, Kanabec County | 657 | 74 | 117 | 42 | 30 | 77 | 117 | 71 | 129 | |
| Moran township, Todd County | 25 | - | 10 | - | 2 | 7 | 4 | - | 2 | |
| Moranville township, Roseau County | 96 | 5 | 13 | 7 | - | 8 | 16 | 29 | 18 | |
| Morcom township, St. Louis County | 6 | 2 | - | - | - | 2 | - | - | 2 | |
| Morgan city, Redwood County | 301 | 64 | 72 | 56 | 29 | 15 | 36 | 12 | 17 | |
| Morgan township, Redwood County | 46 | 2 | 8 | 5 | 6 | - | 2 | 10 | 13 | |
| Morken township, Clay County | 41 | 2 | 3 | 4 | 2 | 6 | 13 | 7 | 4 | |
| Morrill township, Morrison County | 39 | - | 9 | 2 | 5 | 5 | - | 10 | 8 | |
| Morris city, Stevens County | 949 | 63 | 185 | 133 | 111 | 75 | 183 | 73 | 126 | |
| Morris township, Stevens County | 127 | 12 | 11 | 9 | 5 | 4 | 30 | 16 | 40 | |
| Morrison township, Aitkin County | 16 | - | - | 2 | 2 | 2 | 6 | 2 | 2 | |
| Morristown city, Rice County | 216 | 22 | 50 | 19 | 14 | 17 | 56 | 24 | 14 | |
| Morristown township, Rice County | 85 | 10 | 8 | 6 | 2 | 3 | 15 | 17 | 24 | |
| Morse township, Itasca County | 14 | 3 | - | - | 4 | - | 7 | - | - | |
| Morse township, St. Louis County | 290 | 41 | 42 | 37 | 36 | 16 | 32 | 28 | 58 | |
| Morton city, Renville County | 143 | 38 | 31 | 15 | 13 | 18 | 13 | 13 | 2 | |
| Moscow township, Freeborn County | 115 | 15 | 21 | - | 10 | 12 | 34 | - | 23 | |
| Motley city | 119 | 20 | 31 | 6 | 9 | 15 | 11 | 15 | 12 | |
| Cass County (part) | - | - | - | - | - | - | - | - | - | |
| Morrison County (part) | 119 | 20 | 31 | 6 | 9 | 15 | 11 | 15 | 12 | |
| Motley township, Morrison County | 21 | - | 4 | 2 | 2 | 2 | 2 | 3 | 6 | |
| Moulton township, Murray County | 14 | - | - | - | 3 | - | 7 | 4 | - | |
| Mound city, Hennepin County | 2 841 | 27 | 133 | 96 | 111 | 108 | 239 | 533 | 1 594 | |
| Mound township, Rock County | 29 | 2 | - | 4 | - | 4 | 4 | 5 | 10 | |
| Mound Prairie township, Houston County | 79 | 9 | 5 | 2 | 8 | 3 | 18 | 15 | 19 | |
| Mounds View city, Ramsey County | 2 818 | 41 | 303 | 300 | 118 | 114 | 319 | 388 | 1 235 | |
| Mountain Iron city, St. Louis County | 801 | 96 | 223 | 71 | 53 | 42 | 150 | 77 | 89 | |
| Mountain Lake city, Cottonwood County | 618 | 197 | 132 | 78 | 67 | 63 | 49 | 23 | 9 | |
| Mountain Lake township, Cottonwood County | 42 | 5 | 14 | 5 | 3 | 5 | 4 | 3 | 3 | |
| Mount Morris township, Morrison County | - | - | - | - | - | - | - | - | - | |
| Mount Pleasant township, Wabasha County | 36 | 1 | 5 | 4 | 3 | - | 2 | 7 | 14 | |

Table 28. Selected Monthly Owner Costs: 2000—Con.

[Data based on a sample (except Tables 65-68). For information on confidentiality protection, coverage, sampling error, and nonsampling error, see Appendix G. For location of definitions, see "How to Use This Census Report"]

| State County Place and County Subdivision | Specified owner- occupied housing units | Selected monthly owner costs | | | | | | | | |
|---|---|------------------------------|----------------------|----------------------|----------------------|----------------------|----------------------|----------------------|--------------------|--|
| | | Less than \$200 | \$200 to \$299 | \$300 to \$399 | \$400 to \$499 | \$500 to \$599 | \$600 to \$799 | \$800 to \$999 | \$1,000 or more | |
| PLACE AND COUNTY SUBDIVISION—Con. | | | | | | | | | | |
| Mount Vernon township, Winona County | 33 | 2 | 6 | 2 | - | 2 | - | 10 | 11 | |
| Moyer township, Swift County | 14 | - | 2 | 3 | 3 | - | 4 | 2 | - | |
| Moylan township, Marshall County | 4 | - | 2 | - | 2 | - | - | - | - | |
| Mudgett township, Mille Lacs County | 2 | - | - | - | - | - | - | - | 2 | |
| Mud Hen Lake UT, St. Louis County | 33 | 6 | - | - | 4 | 5 | 9 | - | 9 | |
| Mud Lake UT, Marshall County | - | - | - | - | - | - | - | - | - | |
| Mulligan township, Brown County | 19 | 5 | 6 | 4 | 2 | - | 2 | - | - | |
| Munch township, Pine County | 28 | 2 | - | 2 | 5 | 2 | 13 | 2 | 2 | |
| Munson township, Stearns County | 345 | 30 | 66 | 16 | 9 | 22 | 41 | 50 | 111 | |
| Murdock city, Swift County | 104 | 28 | 28 | 10 | 6 | 16 | 9 | 5 | 2 | |
| Murray township, Murray County | 43 | 5 | 11 | 3 | 6 | 4 | 2 | 7 | 5 | |
| Myhre township, Lake of the Woods County | 13 | - | - | - | - | 4 | - | 9 | - | |
| Myrtle city, Freeborn County | 12 | 8 | 2 | 2 | - | - | - | - | - | |
| Nashua city, Wilkin County | 16 | 8 | 4 | - | - | 4 | - | - | - | |
| Nashville township, Martin County | 43 | 2 | 6 | 4 | 6 | 5 | 7 | 7 | 6 | |
| Nashwauk city, Itasca County | 314 | 138 | 51 | 23 | 31 | 25 | 30 | 13 | 3 | |
| Nashwauk township, Itasca County | 404 | 170 | 63 | 31 | 35 | 27 | 46 | 23 | 9 | |
| Nassau city, Lac qui Parle County | 31 | 19 | 8 | 4 | - | - | - | - | - | |
| Naytahwaush CDP, Mahnomon County | 54 | 24 | 13 | 11 | 3 | - | 3 | - | - | |
| Nebish township, Beltrami County | 10 | 2 | 5 | 2 | 1 | - | - | - | - | |
| Nelson city, Douglas County | 34 | 6 | 2 | 4 | 4 | 2 | 5 | 7 | 4 | |
| Nelson township, Watonwan County | 35 | - | 6 | 3 | 2 | 4 | 10 | 3 | 7 | |
| Nelson Park township, Marshall County | 20 | 2 | 6 | - | 2 | 2 | 3 | 5 | - | |
| Nereson township, Roseau County | 9 | - | - | 4 | - | - | 5 | - | - | |
| Nerstrand city, Rice County | 68 | - | 17 | 5 | 2 | 10 | 2 | 17 | 15 | |
| Nesbit township, Polk County | 18 | - | 5 | - | 2 | - | - | 7 | 4 | |
| Ness township, St. Louis County | 2 | - | - | - | - | - | 2 | - | - | |
| Nessel township, Chisago County | 367 | 27 | 35 | 26 | 16 | 8 | 58 | 87 | 110 | |
| Nett Lake UT, Koochiching County | 13 | 7 | 6 | - | - | - | - | - | - | |
| Nett Lake UT, St. Louis County | 49 | 19 | 9 | 6 | - | 5 | 8 | 2 | - | |
| Nevada township, Mower County | 32 | 2 | 2 | 5 | 2 | 2 | 7 | 4 | 8 | |
| Nevis city, Hubbard County | 88 | 10 | 27 | 13 | 12 | 9 | 7 | 4 | 6 | |
| Nevis township, Hubbard County | 203 | 19 | 54 | 23 | 11 | 7 | 27 | 34 | 28 | |
| New Auburn city, Sibley County | 105 | 18 | 21 | 6 | 2 | 12 | 28 | 11 | 7 | |
| New Auburn township, Sibley County | 68 | - | 20 | - | 5 | 4 | 12 | 17 | 10 | |
| New Avon township, Redwood County | 29 | 2 | 2 | 4 | - | - | 8 | 2 | 11 | |
| New Brighton city, Ramsey County | 5 389 | 54 | 475 | 533 | 273 | 190 | 442 | 700 | 2 722 | |
| Newburg township, Fillmore County | 62 | 13 | 13 | 6 | 4 | 6 | 10 | 6 | 4 | |
| New Dosey township, Pine County | 2 | - | 2 | - | - | - | - | - | - | |
| Newfolden city, Marshall County | 96 | 16 | 32 | 20 | 7 | 8 | 4 | 5 | 4 | |
| New Folden township, Marshall County | 14 | - | - | - | - | 4 | 2 | 8 | - | |
| New Germany city, Carver County | 99 | 10 | 21 | 8 | - | 10 | 18 | 17 | 15 | |
| New Hartford township, Winona County | 87 | 6 | 6 | 12 | 7 | 4 | 8 | 15 | 29 | |
| New Haven township, Olmsted County | 169 | 17 | 28 | 5 | 5 | 4 | 23 | 8 | 79 | |
| New Hope city, Hennepin County | 4 465 | 11 | 439 | 513 | 179 | 137 | 361 | 668 | 2 157 | |
| New Independence township, St. Louis County .. | 11 | 2 | 3 | 2 | 2 | - | 2 | - | - | |
| New London city, Kandiyohi County | 273 | 22 | 51 | 26 | 25 | 31 | 34 | 45 | 39 | |
| New London township, Kandiyohi County | 748 | 32 | 62 | 58 | 16 | 37 | 130 | 147 | 266 | |
| New Maine township, Marshall County | 10 | - | - | - | 4 | 2 | 2 | - | 2 | |
| New Market city, Scott County | 102 | 5 | 13 | 10 | - | 4 | 8 | 21 | 41 | |
| New Market township, Scott County | 448 | - | 4 | 25 | 13 | 13 | 18 | 32 | 343 | |
| New Munich city, Stearns County | 54 | 13 | 6 | 12 | 2 | 4 | 7 | 10 | - | |
| Newport city, Washington County | 910 | 7 | 82 | 75 | 36 | 45 | 113 | 155 | 397 | |
| New Prague city | 1 192 | 39 | 178 | 150 | 58 | 76 | 127 | 119 | 445 | |
| Le Sueur County (part) | 440 | 13 | 87 | 67 | - | 23 | 55 | 69 | 126 | |
| Scott County (part) | 752 | 26 | 91 | 83 | 58 | 53 | 72 | 50 | 319 | |
| New Prairie township, Pope County | 26 | 4 | 4 | 1 | 2 | 2 | 13 | - | - | |
| New Richland city, Waseca County | 353 | 60 | 106 | 17 | 15 | 37 | 57 | 35 | 26 | |
| New Richland township, Waseca County | 120 | 2 | 15 | 12 | 11 | 15 | 9 | 21 | 35 | |
| Newry township, Freeborn County | 68 | 5 | 12 | 5 | 15 | 9 | 7 | 4 | 11 | |
| New Scandia township, Washington County | 892 | 7 | 45 | 71 | 44 | 42 | 117 | 77 | 489 | |
| New Solum township, Marshall County | 19 | 2 | 4 | 2 | - | 4 | 3 | 4 | - | |
| New Sweden township, Nicollet County | 33 | - | 4 | - | 5 | 2 | 10 | 7 | 5 | |
| Newtown township, Otter Tail County | 71 | 20 | 19 | 4 | 5 | 6 | 9 | 7 | 1 | |
| New Trier city, Dakota County | 25 | 3 | 2 | - | 3 | - | 2 | 9 | 6 | |
| New Ulm city, Brown County | 3 666 | 302 | 665 | 337 | 269 | 299 | 661 | 487 | 646 | |
| New York Mills city, Otter Tail County | 257 | 63 | 50 | 27 | 20 | 26 | 32 | 22 | 17 | |
| Nickerson township, Pine County | 26 | 3 | 6 | 2 | 2 | - | 6 | 2 | 5 | |
| Nicollet city, Nicollet County | 242 | 14 | 51 | 20 | 7 | 20 | 29 | 50 | 51 | |
| Nicollet township, Nicollet County | 93 | 8 | 13 | 10 | - | 4 | 13 | 26 | 19 | |
| Nidaros township, Otter Tail County | 52 | 8 | 11 | 9 | 4 | 6 | 8 | 4 | 2 | |
| Nielsville city, Polk County | 27 | 8 | 8 | 4 | - | 6 | 1 | - | - | |
| Nilsen township, Wilkin County | 10 | - | 2 | - | 2 | - | 4 | 2 | - | |
| Nimrod city, Wadena County | 35 | 10 | 6 | 6 | - | 6 | 4 | - | 3 | |
| Nininger township, Dakota County | 220 | - | 34 | 21 | 16 | 6 | 12 | 17 | 114 | |
| Nisswa city, Crow Wing County | 607 | 25 | 82 | 33 | 53 | 39 | 63 | 129 | 183 | |
| Nokay Lake township, Crow Wing County | 98 | 9 | 19 | 8 | 9 | 2 | 18 | 18 | 15 | |
| Nora township, Clearwater County | 22 | 5 | 4 | 2 | 4 | - | 4 | 3 | - | |
| Nora township, Pope County | 19 | 4 | - | - | - | 2 | 6 | 4 | 3 | |
| Norcross city, Grant County | 25 | 14 | 7 | 2 | 2 | - | - | - | - | |
| Norden township, Pennington County | 32 | 4 | - | 2 | 2 | 4 | 2 | 8 | 10 | |
| Nordick township, Wilkin County | 14 | 2 | 2 | - | 2 | - | 6 | 2 | - | |
| Nordland township, Aitkin County | 189 | 26 | 50 | 15 | 22 | 2 | 34 | 29 | 11 | |
| Nordland township, Lyon County | 21 | - | 2 | 2 | 3 | - | 5 | 4 | 5 | |
| Nore township, Itasca County | 10 | 5 | 2 | - | - | - | 3 | - | - | |
| Norfolk township, Renville County | 23 | 4 | 2 | 4 | 6 | - | - | 2 | 5 | |
| Norman township, Pine County | 14 | 3 | 2 | 4 | - | 3 | - | - | 2 | |
| Norman township, Yellow Medicine County | 46 | 9 | 5 | 7 | 3 | 6 | 5 | 4 | 7 | |
| Normania township, Yellow Medicine County | 22 | - | 3 | 7 | 2 | - | 5 | - | 5 | |

Table 28. Selected Monthly Owner Costs: 2000—Con.

[Data based on a sample (except Tables 65-68). For information on confidentiality protection, coverage, sampling error, and nonsampling error, see Appendix G. For location of definitions, see "How to Use This Census Report"]

| State County Place and County Subdivision | Specified owner- occupied housing units | Selected monthly owner costs | | | | | | | |
|---|---|------------------------------|----------------------|----------------------|----------------------|----------------------|----------------------|----------------------|--------------------|
| | | Less than \$200 | \$200 to \$299 | \$300 to \$399 | \$400 to \$499 | \$500 to \$599 | \$600 to \$799 | \$800 to \$999 | \$1,000 or more |
| PLACE AND COUNTY SUBDIVISION—Con. | | | | | | | | | |
| Normanna township, St. Louis County | 36 | 3 | 1 | 3 | 2 | 3 | 2 | 7 | 15 |
| North township, Pennington County | 176 | 6 | 34 | 15 | 16 | 23 | 28 | 32 | 22 |
| North Beltrami UT, Beltrami County | 2 | - | - | - | 2 | - | - | - | - |
| North Branch city, Chisago County | 1 866 | 27 | 147 | 54 | 50 | 76 | 211 | 434 | 867 |
| North Branch township, Isanti County | 227 | 11 | 26 | 26 | 18 | 15 | 31 | 47 | 53 |
| North Carlton UT, Carlton County | 93 | 9 | 12 | 11 | 2 | 22 | 16 | 14 | 7 |
| North Cass UT, Cass County | 49 | 14 | 8 | - | 2 | - | 8 | 2 | 15 |
| North Central Cass UT, Cass County | 3 | - | - | - | - | - | - | - | 3 |
| North Clearwater UT, Clearwater County | 13 | - | 4 | 5 | 4 | - | - | - | - |
| Northeast Aitkin UT, Aitkin County | 1 | - | - | - | - | 1 | - | - | - |
| Northeast Itasca UT, Itasca County | 220 | 34 | 38 | 35 | 19 | 10 | 37 | 24 | 23 |
| Northeast St. Louis UT, St. Louis County | 53 | 1 | 6 | 8 | 2 | 3 | 3 | 18 | 12 |
| Northern township, Beltrami County | 886 | 61 | 88 | 32 | 103 | 39 | 140 | 172 | 251 |
| Northfield city | 2 969 | 30 | 246 | 269 | 241 | 113 | 260 | 412 | 1 398 |
| Dakota County (part) | 200 | - | 8 | 21 | 4 | 12 | 11 | 21 | 123 |
| Rice County (part) | 2 769 | 30 | 238 | 248 | 237 | 101 | 249 | 391 | 1 275 |
| Northfield township, Rice County | 116 | 4 | 5 | 10 | 2 | - | 12 | 16 | 67 |
| North Fork township, Stearns County | 11 | 3 | 3 | 5 | - | - | - | - | - |
| North Germany township, Wadena County | 16 | 2 | 5 | - | - | 4 | 2 | - | 3 |
| North Hero township, Redwood County | 13 | - | 2 | 5 | 2 | 2 | 2 | - | - |
| Northland township, Polk County | 30 | - | 2 | - | 3 | - | 7 | 9 | 9 |
| Northland township, St. Louis County | 27 | 5 | 6 | 5 | - | 2 | - | 2 | 7 |
| North Mankato city | 3 009 | 103 | 265 | 184 | 129 | 202 | 482 | 568 | 1 076 |
| Blue Earth County (part) | - | - | - | - | - | - | - | - | - |
| Nicollet County (part) | 3 009 | 103 | 265 | 184 | 129 | 202 | 482 | 568 | 1 076 |
| North Oaks city, Ramsey County | 1 219 | - | - | 7 | 26 | 71 | 116 | 62 | 937 |
| Northome city, Koochiching County | 40 | 16 | 6 | 4 | 4 | 7 | - | 3 | - |
| Northome UT, Koochiching County | 28 | 4 | 3 | 1 | 4 | 8 | 4 | 2 | 2 |
| North Ottawa township, Grant County | 11 | 2 | - | - | 7 | - | - | 2 | - |
| North Red River township, Kittson County | - | - | - | - | - | - | - | - | - |
| Northrop city, Martin County | 84 | 16 | 13 | 10 | 11 | 17 | 6 | 5 | 6 |
| North Roseau UT, Roseau County | 4 | - | - | 2 | - | - | 2 | - | - |
| North St. Paul city, Ramsey County | 3 233 | 46 | 414 | 313 | 100 | 76 | 437 | 648 | 1 199 |
| North Star township, Brown County | 48 | 6 | 9 | 2 | - | 4 | 11 | 12 | 4 |
| North Star township, St. Louis County | 61 | 2 | 7 | 7 | 6 | 8 | 1 | 10 | 20 |
| Northwest Aitkin UT, Aitkin County | 25 | 10 | 4 | - | 2 | 4 | 5 | - | - |
| Northwest Koochiching UT, Koochiching County .. | 59 | 14 | 9 | 6 | 2 | 6 | 10 | 10 | 2 |
| Northwest Roseau UT, Roseau County | - | - | - | - | - | - | - | - | - |
| Northwest St. Louis UT, St. Louis County | 35 | - | 13 | 7 | - | - | 9 | 6 | - |
| Norton township, Winona County | 71 | 2 | 9 | 9 | 2 | 6 | 12 | 10 | 21 |
| Norway township, Fillmore County | 21 | - | 2 | 2 | 2 | 4 | 5 | 4 | 2 |
| Norway township, Kittson County | 9 | - | 2 | - | 2 | - | - | - | 5 |
| Norway Lake township, Kandiyohi County | 23 | 3 | 2 | 2 | - | 7 | - | 2 | 7 |
| Norwegian Grove township, Otter Tail County | 37 | 14 | 5 | 3 | - | 6 | 4 | 4 | 5 |
| Norwood Young America city, Carver County | 750 | 12 | 88 | 65 | 38 | 22 | 126 | 144 | 255 |
| Numedal township, Pennington County | 8 | - | - | 4 | 2 | 2 | - | - | - |
| Nunda township, Freeborn County | 40 | 8 | 6 | 4 | 6 | 6 | 5 | 3 | 2 |
| Oak township, Stearns County | 57 | 6 | 9 | 9 | 3 | 2 | 7 | 9 | 12 |
| Oakdale city, Washington County | 7 495 | 70 | 477 | 324 | 138 | 180 | 875 | 1 404 | 4 027 |
| Oak Grove city, Anoka County | 1 736 | 10 | 35 | 80 | 59 | 41 | 125 | 222 | 1 164 |
| Oakland township, Freeborn County | 67 | 6 | 11 | 7 | 5 | 5 | 18 | 6 | 9 |
| Oakland township, Mahnommen County | 21 | - | 2 | 3 | 2 | 8 | 4 | - | 2 |
| Oak Lawn township, Crow Wing County | 305 | 38 | 57 | 10 | 6 | 25 | 55 | 50 | 64 |
| Oak Park township, Marshall County | 27 | - | 8 | 4 | - | 6 | 7 | - | 2 |
| Oak Park Heights city, Washington County | 824 | - | 54 | 43 | 26 | 21 | 56 | 108 | 516 |
| Oakport CDP, Clay County | 409 | 2 | 37 | 20 | 12 | 24 | 48 | 82 | 184 |
| Oakport township, Clay County | 489 | 2 | 47 | 26 | 12 | 31 | 68 | 101 | 202 |
| Oak Valley township, Otter Tail County | 14 | - | - | 10 | - | - | 1 | - | 3 |
| Oakwood township, Wabasha County | 25 | - | 2 | 5 | - | - | 4 | 11 | 3 |
| O'Brien township, Beltrami County | 2 | 2 | - | - | - | - | - | - | - |
| Odessa city, Big Stone County | 42 | 14 | 21 | 3 | - | - | 4 | - | - |
| Odessa township, Big Stone County | 27 | 1 | 9 | 8 | - | 2 | 3 | 4 | - |
| Odin city, Watonwan County | 52 | 19 | 23 | 2 | 6 | 2 | - | - | - |
| Odin township, Watonwan County | 15 | 2 | 6 | - | - | - | - | 5 | 2 |
| Ogema city, Becker County | 45 | 23 | 14 | 4 | 2 | - | - | 2 | - |
| Ogema township, Pine County | 37 | 7 | 11 | 5 | - | 2 | 4 | 3 | 5 |
| Ogilvie city, Kanabec County | 87 | 10 | 19 | 20 | 6 | 15 | 15 | - | 2 |
| Okabena city, Jackson County | 73 | 12 | 23 | 8 | 9 | 8 | 13 | - | - |
| Oklée city, Red Lake County | 133 | 40 | 48 | 16 | 16 | 9 | 4 | - | - |
| Olivia city, Renville County | 720 | 161 | 90 | 71 | 70 | 66 | 96 | 90 | 76 |
| Olney township, Nobles County | 14 | - | 4 | - | 2 | 2 | 2 | - | 4 |
| Omro township, Yellow Medicine County | 14 | 2 | - | 2 | 4 | 2 | 2 | - | 2 |
| Onamia city, Mille Lacs County | 137 | 21 | 37 | 10 | 10 | 18 | 25 | 12 | 4 |
| Onamia township, Mille Lacs County | 51 | 10 | 10 | 5 | 2 | 2 | 6 | 8 | 8 |
| Onstad township, Polk County | 2 | 2 | - | - | - | - | - | - | - |
| Orange township, Douglas County | 39 | - | 6 | 4 | 8 | - | 15 | - | 6 |
| Orion township, Olmsted County | 45 | - | 15 | 12 | 2 | - | - | 4 | 12 |
| Ormsby city | 54 | 7 | 22 | 5 | 9 | 2 | 6 | 3 | - |
| Martin County (part) | 21 | 3 | 7 | 5 | 1 | 2 | 2 | 1 | - |
| Watonwan County (part) | 33 | 4 | 15 | - | 8 | - | 4 | 2 | - |
| Orono city, Hennepin County | 2 368 | 12 | 99 | 63 | 76 | 66 | 153 | 190 | 1 709 |
| Oronoco city, Olmsted County | 249 | 17 | 24 | 20 | 6 | 8 | 32 | 34 | 108 |
| Oronoco township, Olmsted County | 379 | 7 | 28 | 31 | 10 | 8 | 32 | 31 | 232 |
| Orr city, St. Louis County | 56 | 11 | 19 | - | - | 11 | 7 | 5 | 3 |
| Orock township, Sherburne County | 660 | 18 | 23 | 21 | 3 | 33 | 58 | 118 | 386 |
| Orton township, Wadena County | 4 | - | - | - | - | 2 | 2 | - | - |

Table 28. Selected Monthly Owner Costs: 2000—Con.

[Data based on a sample (except Tables 65-68). For information on confidentiality protection, coverage, sampling error, and nonsampling error, see Appendix G. For location of definitions, see "How to Use This Census Report"]

| State County Place and County Subdivision | Specified owner- occupied housing units | Selected monthly owner costs | | | | | | | |
|---|---|------------------------------|----------------------|----------------------|----------------------|----------------------|----------------------|----------------------|--------------------|
| | | Less than \$200 | \$200 to \$299 | \$300 to \$399 | \$400 to \$499 | \$500 to \$599 | \$600 to \$799 | \$800 to \$999 | \$1,000 or more |
| PLACE AND COUNTY SUBDIVISION—Con. | | | | | | | | | |
| Ortonville city | 673 | 142 | 165 | 88 | 67 | 54 | 83 | 37 | 37 |
| Big Stone County (part) | 673 | 142 | 165 | 88 | 67 | 54 | 83 | 37 | 37 |
| Lac qui Parle County (part) | - | - | - | - | - | - | - | - | - |
| Ortonville township, Big Stone County | 692 | 150 | 165 | 95 | 67 | 58 | 83 | 37 | 37 |
| Orwell township, Otter Tail County | 24 | 3 | 4 | 2 | 2 | 5 | 4 | 2 | 2 |
| Osage township, Becker County | 142 | 21 | 37 | 11 | 10 | 10 | 25 | 21 | 7 |
| Osakis city | 429 | 71 | 93 | 41 | 33 | 63 | 58 | 26 | 44 |
| Douglas County (part) | 384 | 67 | 83 | 35 | 31 | 58 | 54 | 22 | 34 |
| Todd County (part) | 45 | 4 | 10 | 6 | 2 | 5 | 4 | 4 | 10 |
| Osakis township, Douglas County | 85 | 8 | 10 | 4 | 5 | 8 | 17 | 15 | 18 |
| Osborne township, Pipestone County | 37 | 5 | 2 | 4 | - | 4 | 2 | 9 | 11 |
| Oscar township, Otter Tail County | 22 | 4 | 5 | - | - | 4 | 2 | 6 | 1 |
| Osceola township, Renville County | 22 | 3 | - | 2 | 3 | 8 | - | - | 6 |
| Oshawa township, Nicollet County | 90 | 2 | 11 | 7 | 2 | 4 | 17 | 14 | 33 |
| Oshkosh township, Yellow Medicine County | 18 | 2 | 6 | 2 | 2 | - | - | 2 | 4 |
| Oslo city, Marshall County | 110 | 16 | 22 | 10 | 12 | 8 | 31 | 5 | 6 |
| Osseo city, Hennepin County | 563 | 21 | 81 | 61 | 35 | 22 | 90 | 112 | 141 |
| Ostrander city, Fillmore County | 68 | 11 | 27 | 3 | 4 | 4 | 9 | 6 | 4 |
| Oteneagen township, Itasca County | 4 | 2 | - | - | - | - | - | 2 | - |
| Otisco township, Waseca County | 103 | 2 | 11 | 9 | 5 | 8 | 20 | 10 | 38 |
| Otrej township, Big Stone County | 2 | - | - | 2 | - | - | - | - | - |
| Otsego city, Wright County | 1 514 | 22 | 70 | 46 | 27 | 50 | 158 | 272 | 869 |
| Ottawa township, Le Sueur County | 62 | 4 | 10 | 5 | - | 4 | 8 | 19 | 12 |
| Ottertail city, Otter Tail County | 122 | 13 | 21 | 8 | 21 | 6 | 19 | 16 | 18 |
| Otter Tail township, Otter Tail County | 146 | 12 | 38 | 13 | 6 | 20 | 20 | 14 | 23 |
| Otter Tail Peninsula township, Cass County | 8 | 2 | 4 | 2 | - | - | - | - | - |
| Otto township, Otter Tail County | 47 | 4 | 10 | 2 | 4 | 6 | 9 | 8 | 4 |
| Owatonna city, Steele County | 5 889 | 253 | 959 | 411 | 271 | 236 | 868 | 1 094 | 1 797 |
| Owatonna township, Steele County | 120 | 4 | 18 | 8 | 4 | 3 | 18 | 19 | 46 |
| Owens township, St. Louis County | 23 | - | 2 | 6 | 8 | 1 | 3 | 3 | - |
| Oxford township, Isanti County | 71 | 4 | 4 | 4 | 4 | - | 14 | 20 | 25 |
| Paddock township, Otter Tail County | 15 | 2 | - | 4 | - | 3 | 4 | - | 2 |
| Page township, Mille Lacs County | 24 | - | - | - | - | 2 | 3 | 7 | 12 |
| Palisade city, Aitkin County | 17 | 10 | 2 | - | - | 5 | - | - | - |
| Palmer township, Sherburne County | 591 | 47 | 56 | 20 | 13 | 27 | 65 | 118 | 245 |
| Palmville township, Roseau County | - | - | - | - | - | - | - | - | - |
| Palmyra township, Renville County | 20 | 2 | - | 5 | - | 4 | 4 | 5 | - |
| Park township, Pine County | - | - | - | - | - | - | - | - | - |
| Parke township, Clay County | 73 | 3 | 5 | 4 | 4 | 9 | 6 | 22 | 20 |
| Parker township, Marshall County | 10 | 2 | - | 2 | - | - | 4 | 2 | - |
| Parker township, Morrison County | 23 | 2 | 8 | - | - | - | 8 | 1 | 4 |
| Parkers Prairie city, Otter Tail County | 288 | 58 | 91 | 17 | 37 | 23 | 44 | 10 | 8 |
| Parkers Prairie township, Otter Tail County | 50 | 4 | 9 | 5 | - | 9 | 8 | 8 | 7 |
| Park Rapids city, Hubbard County | 693 | 138 | 108 | 66 | 48 | 84 | 120 | 60 | 69 |
| Parnell township, Polk County | 11 | 2 | 4 | - | 3 | 2 | - | - | - |
| Parnell township, Traverse County | 8 | 2 | 2 | - | 2 | - | 2 | - | - |
| Partridge township, Pine County | 28 | 4 | 4 | - | 2 | - | 14 | - | 4 |
| Paxton township, Redwood County | 105 | - | 21 | 8 | 11 | 8 | 14 | 12 | 31 |
| Paynesville city, Stearns County | 610 | 70 | 138 | 37 | 43 | 37 | 151 | 68 | 66 |
| Paynesville township, Stearns County | 317 | 24 | 64 | 32 | 15 | 10 | 28 | 57 | 87 |
| Peace township, Kanabec County | 139 | 20 | 30 | 11 | 10 | 10 | 28 | 12 | 18 |
| Pease city, Mille Lacs County | 49 | 4 | 7 | 8 | 8 | 2 | 11 | 9 | - |
| Pelan township, Kittson County | 6 | - | - | - | 2 | - | - | - | 2 |
| Pelican township, Crow Wing County | 127 | 14 | 27 | 8 | - | 5 | 15 | 19 | 39 |
| Pelican township, Otter Tail County | 113 | 13 | 22 | 6 | 10 | 5 | 17 | 10 | 30 |
| Pelican Lake township, Grant County | 104 | 13 | 18 | 4 | 17 | 4 | 15 | 14 | 19 |
| Pelican Rapids city, Otter Tail County | 435 | 43 | 96 | 30 | 56 | 35 | 90 | 49 | 36 |
| Pemberton city, Blue Earth County | 71 | 4 | 4 | 5 | 4 | 4 | 10 | 26 | 14 |
| Pembina township, Mahnomon County | 76 | 11 | 19 | 7 | 4 | 6 | 16 | 6 | 7 |
| Penn township, McLeod County | 9 | - | - | - | 2 | - | 5 | 2 | - |
| Pennock city, Kandiyohi County | 131 | 8 | 17 | 5 | 13 | 19 | 34 | 26 | 9 |
| Pepin township, Wabasha County | 93 | 7 | 18 | 10 | - | 9 | 12 | 11 | 26 |
| Pepperton township, Stevens County | 8 | 2 | - | 2 | - | 4 | - | - | - |
| Pequaywan township, St. Louis County | 49 | 6 | 8 | 6 | 2 | - | 9 | 10 | 8 |
| Pequot Lakes city, Crow Wing County | 195 | 42 | 33 | 15 | 9 | 15 | 39 | 23 | 19 |
| Perch Lake township, Carlton County | 157 | 22 | 30 | 4 | 8 | 15 | 27 | 18 | 33 |
| Percy township, Kittson County | 8 | 2 | 2 | 2 | - | 2 | - | - | - |
| Perham city, Otter Tail County | 614 | 122 | 138 | 43 | 33 | 75 | 111 | 49 | 43 |
| Perham township, Otter Tail County | 145 | 11 | 24 | 13 | 12 | 4 | 26 | 23 | 32 |
| Perley city, Norman County | 42 | 4 | 13 | 2 | 2 | 2 | 4 | 5 | 10 |
| Perry township, Lac qui Parle County | 19 | 4 | 2 | - | 2 | 1 | 4 | 2 | 4 |
| Perry Lake township, Crow Wing County | 35 | 11 | - | 3 | - | - | 6 | 9 | 6 |
| Petersburg township, Jackson County | 42 | - | 2 | 6 | - | 15 | 5 | 5 | 9 |
| Peterson city, Fillmore County | 72 | 22 | 16 | 2 | 5 | 6 | 17 | 4 | - |
| Pfeiffer Lake UT, St. Louis County | - | - | - | - | - | - | - | - | - |
| Pickereel Lake township, Freeborn County | 134 | 9 | 11 | 8 | 13 | 12 | 26 | 15 | 40 |
| Picket Lake UT, St. Louis County | - | - | - | - | - | - | - | - | - |
| Pierz city, Morrison County | 316 | 2 | 112 | 53 | 24 | 22 | 48 | 29 | 26 |
| Pierz township, Morrison County | 55 | 5 | 11 | 11 | 4 | 4 | 4 | - | 16 |
| Pike township, St. Louis County | 62 | 6 | 14 | 9 | - | 2 | 9 | 10 | 12 |
| Pike Bay township, Cass County | 181 | 38 | 19 | 32 | 37 | 16 | 12 | 11 | 16 |
| Pike Creek township, Morrison County | 112 | 23 | 25 | 9 | 1 | 7 | 16 | 7 | 24 |
| Pillager city, Cass County | 105 | 18 | 21 | 10 | 12 | 9 | 18 | 11 | 6 |
| Pillsbury township, Swift County | 25 | - | 10 | - | 2 | 2 | 4 | 3 | 4 |
| Pilot Grove township, Faribault County | 32 | 2 | 13 | 6 | - | 4 | 2 | - | 5 |
| Pilot Mound township, Fillmore County | 18 | 2 | 6 | - | - | 2 | 4 | 2 | 2 |
| Pine City city, Pine County | 653 | 101 | 149 | 34 | 39 | 30 | 100 | 92 | 108 |
| Pine City township, Pine County | 220 | 18 | 29 | 24 | 8 | 8 | 44 | 27 | 62 |

Table 28. Selected Monthly Owner Costs: 2000—Con.

[Data based on a sample (except Tables 65-68). For information on confidentiality protection, coverage, sampling error, and nonsampling error, see Appendix G. For location of definitions, see "How to Use This Census Report"]

| State County Place and County Subdivision | Specified owner- occupied housing units | Selected monthly owner costs | | | | | | | | |
|--|---|------------------------------|----------------------|----------------------|----------------------|----------------------|----------------------|----------------------|--------------------|--|
| | | Less than \$200 | \$200 to \$299 | \$300 to \$399 | \$400 to \$499 | \$500 to \$599 | \$600 to \$799 | \$800 to \$999 | \$1,000 or more | |
| PLACE AND COUNTY SUBDIVISION—Con. | | | | | | | | | | |
| Pine Island city | 584 | 28 | 91 | 37 | 41 | 30 | 101 | 84 | 172 | |
| Goodhue County (part) | 555 | 28 | 91 | 33 | 39 | 30 | 101 | 77 | 156 | |
| Olmsted County (part) | 29 | - | - | 4 | 2 | - | - | 7 | 16 | |
| Pine Island township, Goodhue County | 70 | - | 8 | 3 | - | 7 | 6 | 11 | 35 | |
| Pine Lake township, Cass County | 49 | 14 | 7 | 7 | - | 4 | 9 | - | 8 | |
| Pine Lake township, Clearwater County | 33 | 12 | 5 | 4 | 2 | 4 | 4 | - | 2 | |
| Pine Lake township, Otter Tail County | 103 | 11 | 28 | 10 | 5 | 4 | 16 | 6 | 23 | |
| Pine Lake township, Pine County | 82 | 2 | 20 | 10 | 3 | 8 | 14 | 4 | 21 | |
| Pine Point CDP, Becker County | 27 | 7 | 9 | 7 | 4 | - | - | - | - | |
| Pine Point township, Becker County | 29 | 7 | 9 | 7 | 6 | - | - | - | - | |
| Pine River city, Cass County | 207 | 22 | 37 | 14 | 28 | 25 | 46 | 31 | 4 | |
| Pine River township, Cass County | 166 | 31 | 28 | 5 | 9 | 12 | 37 | 19 | 25 | |
| Pine Springs city, Washington County | 134 | - | 2 | 11 | 9 | 9 | 6 | 12 | 85 | |
| Pipestone city, Pipestone County | 1 164 | 207 | 273 | 137 | 98 | 152 | 154 | 80 | 63 | |
| Plainview city, Wabasha County | 756 | 41 | 176 | 41 | 37 | 49 | 133 | 138 | 141 | |
| Plainview township, Wabasha County | 44 | 2 | 8 | 2 | 6 | 4 | 3 | 14 | 5 | |
| Plato city, McLeod County | 119 | 8 | 20 | 16 | 5 | 6 | 28 | 18 | 18 | |
| Platte township, Morrison County | 16 | 4 | 4 | 3 | - | - | 1 | - | 4 | |
| Platte Lake township, Crow Wing County | 9 | 6 | - | - | - | - | 3 | - | - | |
| Pleasant Grove township, Olmsted County | 105 | 5 | 21 | 4 | 4 | 8 | 13 | 11 | 39 | |
| Pleasant Hill township, Winona County | 57 | 4 | 6 | 8 | 1 | 2 | 12 | 11 | 13 | |
| Pleasant Lake city, Stearns County | 148 | - | 25 | 4 | 6 | 8 | 13 | 22 | 70 | |
| Pleasant Mound township, Blue Earth County | 29 | 4 | 3 | 5 | 2 | - | 7 | 5 | 3 | |
| Pleasant Prairie township, Martin County | 31 | 6 | 12 | 2 | 2 | - | 2 | 5 | 2 | |
| Pleasant Valley township, Mower County | 35 | - | 2 | 2 | - | 2 | 3 | 10 | 16 | |
| Pleasant View township, Norman County | 16 | 2 | 2 | 4 | - | 2 | 2 | 2 | 2 | |
| Pliny township, Aitkin County | 4 | - | 2 | 2 | - | - | - | - | - | |
| Plummer city, Red Lake County | 63 | 19 | 14 | 13 | 5 | 2 | 8 | 2 | - | |
| Plymouth city, Hennepin County | 16 886 | 75 | 537 | 729 | 537 | 520 | 935 | 1 448 | 12 105 | |
| Pohlitz township, Roseau County | 6 | - | 2 | - | - | - | 4 | - | - | |
| Pokegama township, Pine County | 435 | 15 | 76 | 59 | 22 | 15 | 45 | 80 | 123 | |
| Polk Centre township, Pennington County | 4 | - | 2 | - | 2 | - | - | - | - | |
| Polonia township, Roseau County | 3 | - | 3 | - | - | - | - | - | - | |
| Pomme de Terre township, Grant County | 31 | 7 | - | 4 | - | 2 | 2 | 10 | 6 | |
| Pomroy township, Itasca County | 2 | 2 | - | - | - | - | - | - | - | |
| Pomroy township, Kanabec County | 19 | - | 2 | 3 | 3 | 3 | 6 | 2 | - | |
| Ponemah CDP, Beltrami County | 97 | 48 | 12 | 24 | 9 | - | 4 | - | - | |
| Ponto Lake township, Cass County | 154 | 38 | 36 | 17 | 10 | 14 | 15 | 12 | 12 | |
| Poplar township, Cass County | 7 | 2 | 2 | 3 | - | - | - | - | - | |
| Poplar Grove township, Roseau County | 2 | - | 2 | - | - | - | - | - | - | |
| Poplar River township, Red Lake County | 12 | 6 | 2 | - | - | 2 | 2 | - | - | |
| Popple township, Clearwater County | 33 | 2 | 10 | 2 | 3 | 2 | 9 | 2 | 3 | |
| Popple Grove township, Mahanomen County | 8 | - | - | 1 | 5 | - | 2 | - | - | |
| Poppleton township, Kittson County | 10 | - | 4 | 2 | 2 | 2 | - | - | - | |
| Portage township, St. Louis County | 30 | 12 | 5 | 2 | - | - | 3 | 3 | 5 | |
| Porter city, Yellow Medicine County | 63 | 13 | 19 | 8 | 6 | 10 | 5 | - | 2 | |
| Port Hope township, Beltrami County | 82 | 6 | 11 | 6 | 2 | 6 | 16 | 18 | 17 | |
| Posen township, Yellow Medicine County | 32 | - | 6 | 7 | 1 | 2 | 9 | 5 | 2 | |
| Potamo township, Lake of the Woods County | - | - | - | - | - | - | - | - | - | |
| Potshot Lake UT, St. Louis County | 4 | 2 | 2 | - | - | - | - | - | - | |
| Powers township, Cass County | 165 | 22 | 31 | 15 | 7 | 23 | 18 | 33 | 16 | |
| Prairie Lake township, St. Louis County | 5 | - | 3 | - | - | - | 2 | - | - | |
| Prairie View township, Wilkin County | 22 | 2 | - | 9 | 1 | - | 5 | 2 | 3 | |
| Prairieville township, Brown County | 39 | 4 | 8 | 3 | 2 | 2 | 6 | 4 | 10 | |
| Preble township, Fillmore County | 19 | 2 | 2 | 2 | 2 | - | 3 | - | 2 | |
| Prescott township, Faribault County | 25 | - | 6 | - | 1 | 6 | 2 | 4 | 6 | |
| Preston city, Fillmore County | 385 | 62 | 95 | 52 | 18 | 19 | 75 | 36 | 28 | |
| Preston township, Fillmore County | 12 | 2 | 2 | - | - | - | - | - | 8 | |
| Preston Lake township, Renville County | 43 | 5 | 2 | 6 | 4 | 5 | 9 | 6 | 6 | |
| Princeton city | 878 | 33 | 122 | 73 | 29 | 55 | 202 | 143 | 221 | |
| Mille Lacs County (part) | 878 | 33 | 122 | 73 | 29 | 55 | 202 | 143 | 221 | |
| Sherburne County (part) | - | - | - | - | - | - | - | - | - | |
| Princeton township, Mille Lacs County | 408 | 11 | 56 | 16 | 7 | 13 | 68 | 94 | 143 | |
| Prinsburg city, Kandiyohi County | 151 | 20 | 37 | 22 | 14 | 8 | 35 | 8 | 7 | |
| Prior township, Big Stone County | 24 | 4 | 8 | 2 | - | - | 5 | 3 | 2 | |
| Prior Lake city, Scott County | 4 467 | 27 | 85 | 151 | 119 | 97 | 232 | 442 | 3 314 | |
| Proctor city, St. Louis County | 850 | 93 | 148 | 77 | 54 | 70 | 164 | 111 | 133 | |
| Prosper township, Lake of the Woods County | 36 | 7 | 22 | - | - | - | - | 7 | - | |
| Providence township, Lac qui Parle County | 12 | - | - | 3 | 3 | - | 2 | - | 2 | |
| Pulaski township, Morrison County | 48 | 6 | 10 | 4 | - | - | 13 | 8 | 7 | |
| Quamba city, Kanabec County | 18 | 4 | 3 | - | 4 | 2 | 3 | - | 2 | |
| Queen township, Polk County | 18 | 5 | - | 6 | 3 | - | 2 | - | 2 | |
| Quincy township, Olmsted County | 10 | - | - | - | - | - | 2 | 4 | 4 | |
| Quiring township, Beltrami County | 4 | - | 2 | - | - | - | - | - | 2 | |
| Rabbit Lake township, Crow Wing County | 40 | 3 | 5 | 3 | - | 2 | 6 | 3 | 18 | |
| Racine city, Mower County | 99 | - | 15 | 4 | 4 | 2 | 22 | 20 | 32 | |
| Racine township, Mower County | 56 | 4 | 8 | 2 | - | 2 | 10 | 6 | 24 | |
| Rail Prairie township, Morrison County | 23 | - | 4 | 6 | 4 | - | 3 | 2 | 4 | |
| Rainy Lake UT, Koochiching County | 896 | 78 | 181 | 59 | 50 | 64 | 159 | 125 | 180 | |
| Ramsey city, Anoka County | 5 295 | - | 313 | 142 | 89 | 99 | 369 | 905 | 3 378 | |
| Randall city, Morrison County | 143 | 26 | 33 | 17 | 10 | 17 | 22 | 8 | 10 | |
| Randolph city, Dakota County | 88 | 2 | 10 | 2 | 2 | 13 | 13 | 13 | 33 | |
| Randolph township, Dakota County | 163 | 10 | 17 | 15 | 2 | - | 5 | 12 | 102 | |
| Ranier city, Koochiching County | 50 | 2 | 8 | 9 | - | 5 | 7 | 13 | 6 | |
| Ransom township, Nobles County | 42 | 5 | 8 | 8 | 8 | 5 | 2 | 2 | 4 | |
| Rapidan township, Blue Earth County | 217 | 15 | 40 | 8 | 21 | 9 | 25 | 34 | 65 | |
| Rapid River township, Lake of the Woods County | - | - | - | - | - | - | - | - | - | |
| Ravenna township, Dakota County | 589 | - | 41 | 20 | 9 | 7 | 47 | 72 | 393 | |

Table 28. Selected Monthly Owner Costs: 2000—Con.

[Data based on a sample (except Tables 65-68). For information on confidentiality protection, coverage, sampling error, and nonsampling error, see Appendix G. For location of definitions, see "How to Use This Census Report"]

| State County Place and County Subdivision | Specified owner- occupied housing units | Selected monthly owner costs | | | | | | | |
|---|---|------------------------------|----------------------|----------------------|----------------------|----------------------|----------------------|----------------------|--------------------|
| | | Less than \$200 | \$200 to \$299 | \$300 to \$399 | \$400 to \$499 | \$500 to \$599 | \$600 to \$799 | \$800 to \$999 | \$1,000 or more |
| PLACE AND COUNTY SUBDIVISION—Con. | | | | | | | | | |
| Raymond city, Kandiyohi County | 210 | 18 | 55 | 24 | 18 | 23 | 34 | 23 | 15 |
| Raymond township, Stearns County | 22 | 4 | - | 2 | 2 | 2 | 2 | 6 | 4 |
| Redby CDP, Beltrami County | 134 | 29 | 9 | 25 | 38 | 14 | 15 | - | 4 |
| Red Eye township, Wadena County | 21 | 11 | 2 | - | 2 | 2 | 2 | 2 | - |
| Red Lake CDP, Beltrami County | 228 | 54 | 65 | 37 | 50 | 4 | 3 | 5 | 10 |
| Red Lake Falls city, Red Lake County | 351 | 54 | 92 | 44 | 35 | 38 | 34 | 37 | 17 |
| Red Lake Falls township, Red Lake County | 18 | 2 | 8 | 6 | - | - | - | - | 2 |
| Redpath township, Traverse County | 8 | - | 2 | - | - | 2 | 2 | 2 | - |
| Red Rock township, Mower County | 148 | 16 | 22 | 12 | 6 | 13 | 20 | 22 | 37 |
| Red Wing city, Goodhue County | 3 840 | 142 | 599 | 322 | 219 | 181 | 556 | 601 | 1 220 |
| Redwood Falls city | 1 387 | 166 | 301 | 134 | 135 | 84 | 273 | 156 | 138 |
| Redwood County (part) | 1 387 | 166 | 301 | 134 | 135 | 84 | 273 | 156 | 138 |
| Renville County (part) | - | - | - | - | - | - | - | - | - |
| Redwood Falls township, Redwood County | 38 | 5 | 8 | 2 | 2 | 10 | 4 | 5 | 2 |
| Regal city, Kandiyohi County | 15 | 2 | 4 | - | 2 | 2 | 2 | 3 | - |
| Reine township, Roseau County | 7 | - | 2 | 3 | - | - | 2 | - | - |
| Reiner township, Pennington County | 6 | - | - | - | - | 2 | 2 | 2 | - |
| Reis township, Polk County | 2 | - | - | 2 | - | - | - | - | - |
| Remer city, Cass County | 102 | 10 | 38 | 12 | 7 | 10 | 19 | 6 | - |
| Remer township, Cass County | 28 | 2 | 4 | 3 | - | 3 | 8 | 5 | 3 |
| Rendsville township, Stevens County | 13 | 2 | 2 | 2 | 1 | 4 | - | - | 2 |
| Reno township, Pope County | 34 | - | 4 | 3 | 2 | 2 | 5 | 5 | 13 |
| Renville city, Renville County | 343 | 48 | 83 | 39 | 36 | 29 | 61 | 19 | 28 |
| Revere city, Redwood County | 28 | 10 | 10 | 6 | - | - | 2 | - | - |
| Reynolds township, Todd County | 46 | - | 7 | 1 | 6 | 9 | 14 | 7 | 2 |
| Rheiderland township, Chippewa County | 60 | 11 | 6 | 8 | 2 | 2 | 6 | 3 | 22 |
| Rhinehart township, Polk County | 20 | 3 | 4 | 4 | - | - | - | 3 | 6 |
| Rice city, Benton County | 175 | 4 | 19 | 6 | - | 6 | 45 | 49 | 46 |
| Rice township, Clearwater County | 11 | 5 | 2 | 2 | - | - | - | 2 | - |
| Rice Lake CDP, Clearwater County | 25 | 13 | 9 | 3 | - | - | - | - | - |
| Rice Lake township, St. Louis County | 911 | 106 | 127 | 80 | 34 | 28 | 129 | 178 | 229 |
| Riceland township, Freeborn County | 76 | 23 | 19 | 2 | 5 | 5 | 11 | 4 | 7 |
| Rice River township, Aitkin County | 2 | - | 2 | - | - | - | - | - | - |
| Riceville township, Becker County | 12 | 2 | - | 2 | 4 | - | 2 | 2 | - |
| Richardson township, Morrison County | 87 | 9 | 22 | 15 | 9 | 9 | 8 | 3 | 12 |
| Richardville township, Kittson County | 6 | - | 2 | - | 2 | - | 2 | - | - |
| Richfield city, Hennepin County | 9 356 | 146 | 1 660 | 746 | 284 | 214 | 934 | 1 860 | 3 512 |
| Richland township, Rice County | 45 | 2 | 2 | 4 | 2 | 1 | 16 | 9 | 9 |
| Richmond city, Stearns County | 360 | 37 | 87 | 13 | 15 | 25 | 63 | 80 | 40 |
| Richmond township, Winona County | 169 | 16 | 23 | - | 12 | 13 | 16 | 29 | 60 |
| Rich Valley township, McLeod County | 96 | 4 | 18 | 12 | 2 | 7 | 13 | 22 | 18 |
| Richville city, Otter Tail County | 20 | 4 | 8 | 2 | - | - | 2 | 2 | 2 |
| Richwood township, Becker County | 73 | 5 | 9 | 5 | 5 | 5 | 15 | 24 | 5 |
| Ridgely township, Nicollet County | 3 | - | - | - | 3 | - | - | - | - |
| Ripley township, Dodge County | 31 | - | 4 | - | 2 | 5 | 16 | - | 4 |
| Ripley township, Morrison County | 61 | 8 | 10 | - | 4 | 7 | 20 | 5 | 7 |
| River township, Red Lake County | 9 | - | 2 | - | - | 5 | 2 | - | - |
| Riverdale township, Watonwan County | 55 | 12 | 2 | 8 | 8 | 2 | 5 | 12 | 6 |
| River Falls township, Pennington County | 23 | - | 9 | - | 2 | 3 | 2 | 5 | 2 |
| Riverside township, Lac qui Parle County | 50 | 9 | 4 | 6 | 11 | - | 12 | 6 | 2 |
| Riverton township, Clay County | 68 | - | 2 | 2 | 6 | 2 | 13 | 19 | 24 |
| Riverton city, Crow Wing County | 47 | 14 | 4 | 2 | 2 | - | 15 | 9 | 1 |
| Robbinsdale city, Hennepin County | 4 048 | 70 | 568 | 364 | 151 | 63 | 738 | 897 | 1 197 |
| Roberts township, Wilkin County | 17 | 2 | 2 | - | 2 | 3 | 2 | 2 | 4 |
| Rochester city, Olmsted County | 21 050 | 871 | 2 347 | 1 018 | 798 | 1 148 | 3 744 | 3 631 | 7 493 |
| Rochester township, Olmsted County | 930 | 29 | 98 | 60 | 34 | 62 | 105 | 136 | 406 |
| Rock township, Pipestone County | 22 | 2 | 2 | 2 | 2 | 2 | 8 | 3 | - |
| Rock Creek city, Pine County | 125 | 16 | 20 | 4 | 4 | 4 | 24 | 15 | 38 |
| Rock Dell township, Olmsted County | 47 | - | 4 | 6 | 2 | - | 8 | 3 | 24 |
| Rockford city | 620 | - | 38 | 18 | 5 | 13 | 56 | 74 | 416 |
| Hennepin County (part) | 52 | - | 3 | - | - | - | - | 11 | 38 |
| Wright County (part) | 568 | - | 35 | 18 | 5 | 13 | 56 | 63 | 378 |
| Rockford township, Wright County | 791 | 9 | 39 | 48 | 13 | 1 | 85 | 188 | 408 |
| Rock Lake township, Lyon County | 43 | - | 7 | 11 | 4 | 4 | 4 | 2 | 11 |
| Rocksbury township, Pennington County | 176 | 6 | 26 | 16 | 7 | 17 | 31 | 30 | 43 |
| Rockville city, Stearns County | 161 | 6 | 16 | 8 | 14 | 2 | 22 | 33 | 60 |
| Rockville township, Stearns County | 145 | 7 | 14 | 18 | 4 | 6 | 19 | 23 | 54 |
| Rockwell township, Norman County | 2 | - | - | - | - | - | 2 | - | - |
| Rockwood township, Hubbard County | 57 | 2 | 4 | 6 | 2 | - | 11 | 3 | 29 |
| Rockwood township, Wadena County | 30 | 6 | 3 | 4 | 2 | 5 | 7 | - | 3 |
| Rogers township, Cass County | 17 | 2 | 10 | 3 | - | - | - | - | 2 |
| Rogers city, Hennepin County | 1 125 | 4 | 36 | 46 | 22 | 4 | 42 | 81 | 890 |
| Rolling Forks township, Pope County | 8 | 3 | 2 | - | 3 | - | - | - | - |
| Rolling Green township, Martin County | 62 | 9 | 11 | 4 | 9 | 7 | 8 | 8 | 6 |
| Rollingstone city, Winona County | 200 | 9 | 26 | 16 | 10 | 10 | 46 | 43 | 40 |
| Rollingstone township, Winona County | 313 | 21 | 73 | 12 | 16 | 22 | 48 | 52 | 69 |
| Rollis township, Marshall County | 6 | - | - | 2 | - | - | - | 4 | - |
| Rome township, Faribault County | 31 | 2 | 13 | 4 | 2 | 4 | - | 2 | 4 |
| Ronneby city, Benton County | 2 | - | - | - | - | - | - | 2 | - |
| Roome township, Polk County | 44 | 4 | 13 | - | - | 2 | 12 | 11 | 2 |
| Roosevelt township, Beltrami County | 18 | 10 | 4 | 2 | - | - | 2 | - | - |
| Roosevelt township, Crow Wing County | 133 | 28 | 27 | 18 | 12 | 11 | 2 | 17 | 18 |
| Roosevelt city | 31 | 2 | 11 | 4 | 2 | 6 | 2 | 2 | 2 |
| Lake of the Woods County (part) | - | - | - | - | - | - | - | - | - |
| Roseau County (part) | 31 | 2 | 11 | 4 | 2 | 6 | 2 | 2 | 2 |

Table 28. Selected Monthly Owner Costs: 2000—Con.

[Data based on a sample (except Tables 65-68). For information on confidentiality protection, coverage, sampling error, and nonsampling error, see Appendix G. For location of definitions, see "How to Use This Census Report"]

| State County Place and County Subdivision | Specified owner- occupied housing units | Selected monthly owner costs | | | | | | | |
|---|---|------------------------------|----------------------|----------------------|----------------------|----------------------|----------------------|----------------------|--------------------|
| | | Less than \$200 | \$200 to \$299 | \$300 to \$399 | \$400 to \$499 | \$500 to \$599 | \$600 to \$799 | \$800 to \$999 | \$1,000 or more |
| PLACE AND COUNTY SUBDIVISION—Con. | | | | | | | | | |
| Roscoe township, Goodhue County | 93 | 13 | 6 | 7 | - | 3 | 12 | 17 | 35 |
| Roscoe city, Stearns County | 25 | 9 | 2 | 3 | - | 3 | 5 | 3 | - |
| Roseau city, Roseau County | 634 | 49 | 130 | 63 | 62 | 22 | 113 | 106 | 89 |
| Rosebud township, Polk County | 42 | 6 | 8 | 5 | 2 | - | 9 | 9 | 3 |
| Rose Creek city, Mower County | 96 | 14 | 28 | 12 | 12 | 4 | 15 | 4 | 7 |
| Rosedale township, Mahnomon County | 9 | 4 | - | - | - | - | 2 | 3 | - |
| Rose Dell township, Rock County | 24 | 6 | 4 | - | 4 | - | 7 | 3 | - |
| Rose Hill township, Cottonwood County | 12 | - | 8 | 2 | - | 2 | - | - | - |
| Roseland township, Kandiyohi County | 85 | 20 | 7 | 6 | 6 | 9 | 20 | 11 | 6 |
| Rosemount city, Dakota County | 3 815 | 32 | 153 | 155 | 97 | 40 | 222 | 421 | 2 695 |
| Rosendale township, Watonwan County | 48 | 4 | 4 | 8 | 2 | 4 | 11 | 5 | 10 |
| Roseville township, Grant County | 20 | - | 10 | - | 2 | - | 2 | 2 | 4 |
| Roseville township, Kandiyohi County | 52 | 4 | 12 | 9 | 2 | - | 5 | 15 | 5 |
| Roseville city, Ramsey County | 8 646 | 71 | 817 | 1 206 | 705 | 361 | 628 | 1 141 | 3 717 |
| Rosewood township, Chippewa County | 39 | 5 | 4 | 8 | 2 | 4 | 7 | 2 | 7 |
| Rosing township, Morrison County | 34 | 6 | 8 | - | 3 | - | 4 | 7 | 6 |
| Ross township, Roseau County | 70 | 5 | 10 | 6 | 16 | 5 | 11 | 11 | 6 |
| Ross Lake township, Crow Wing County | 30 | 15 | - | - | 6 | - | 2 | 5 | 2 |
| Rost township, Jackson County | 26 | 4 | 10 | - | 2 | 2 | 4 | 4 | - |
| Rothsay city | 128 | 16 | 35 | 17 | 17 | 15 | 23 | 3 | 2 |
| Otter Tail County (part) | 50 | 4 | 11 | 10 | 11 | 3 | 6 | 3 | 2 |
| Wilkin County (part) | 78 | 12 | 24 | 7 | 6 | 12 | 17 | - | - |
| Round Grove township, McLeod County | 22 | 2 | 4 | - | - | 2 | 3 | 2 | 9 |
| Round Lake township, Becker County | 28 | 10 | 9 | - | 3 | - | 6 | - | - |
| Round Lake township, Jackson County | 35 | 1 | 5 | 3 | 4 | 8 | 6 | - | 8 |
| Round Lake city, Nobles County | 132 | 42 | 20 | 14 | 12 | 12 | 20 | 8 | 4 |
| Round Prairie township, Todd County | 61 | 1 | 6 | 10 | 6 | 4 | 16 | 6 | 12 |
| Royal township, Lincoln County | 26 | 6 | - | 6 | 3 | 2 | 7 | - | 2 |
| Royalton city | 210 | 15 | 26 | 15 | 17 | 22 | 51 | 28 | 36 |
| Benton County (part) | - | - | - | - | - | - | - | - | - |
| Morrison County (part) | 210 | 15 | 26 | 15 | 17 | 22 | 51 | 28 | 36 |
| Royalton township, Pine County | 86 | 10 | 13 | 3 | 3 | 5 | 15 | 17 | 20 |
| Rulien township, Lake of the Woods County | - | - | - | - | - | - | - | - | - |
| Runeberg township, Becker County | 9 | 2 | 5 | - | - | - | - | 2 | - |
| Rush City city, Chisago County | 378 | 28 | 63 | 25 | 15 | 37 | 58 | 76 | 76 |
| Rushford city, Fillmore County | 478 | 111 | 104 | 23 | 46 | 42 | 57 | 40 | 55 |
| Rushford Village city, Fillmore County | 141 | 11 | 30 | 12 | 6 | 20 | 25 | 17 | 20 |
| Rush Lake township, Otter Tail County | 255 | 55 | 42 | 27 | 19 | 17 | 34 | 18 | 43 |
| Rushmore city, Nobles County | 125 | 32 | 34 | 10 | 12 | 13 | 10 | 11 | 3 |
| Rushseba township, Chisago County | 103 | 4 | 8 | 3 | 4 | 11 | 18 | 18 | 37 |
| Russell city, Lyon County | 116 | 15 | 35 | 10 | 6 | 21 | 16 | 9 | 4 |
| Russia township, Polk County | 10 | 2 | - | - | - | 2 | 5 | - | 1 |
| Ruthton city, Pipestone County | 104 | 30 | 17 | 23 | 7 | 11 | 12 | 4 | - |
| Rutland township, Martin County | 83 | 6 | 16 | 8 | 8 | 2 | 19 | 11 | 13 |
| Rutledge city, Pine County | 40 | 12 | 5 | 4 | - | 4 | 9 | 2 | 4 |
| Sabin city, Clay County | 135 | - | 16 | 7 | 10 | 9 | 47 | 26 | 20 |
| Sacred Heart city, Renville County | 174 | 44 | 60 | 16 | 10 | 12 | 16 | 8 | 8 |
| Sacred Heart township, Renville County | 52 | 4 | 6 | 4 | 7 | 11 | 16 | 2 | 2 |
| Sago township, Itasca County | 18 | 2 | 2 | - | 2 | 6 | 2 | 2 | 2 |
| St. Anthony city | 1 995 | - | 207 | 391 | 175 | 115 | 102 | 269 | 736 |
| Hennepin County (part) | 1 700 | - | 180 | 362 | 163 | 66 | 68 | 210 | 651 |
| Ramsey County (part) | 295 | - | 27 | 29 | 12 | 49 | 34 | 59 | 85 |
| St. Anthony city, Stearns County | 19 | 7 | 2 | 2 | 1 | 3 | 4 | - | - |
| St. Augusta township, Stearns County | 728 | 21 | 88 | 51 | 17 | 23 | 156 | 161 | 211 |
| St. Bonifacius city, Hennepin County | 533 | - | 43 | 41 | 23 | 4 | 20 | 59 | 343 |
| St. Charles city, Winona County | 756 | 54 | 120 | 52 | 15 | 46 | 122 | 133 | 214 |
| St. Charles township, Winona County | 48 | 4 | 6 | 5 | 4 | 2 | - | 10 | 17 |
| St. Clair city, Blue Earth County | 229 | 11 | 16 | 27 | 16 | 9 | 37 | 46 | 67 |
| St. Cloud city | 11 264 | 570 | 1 701 | 731 | 454 | 615 | 2 168 | 1 836 | 3 189 |
| Benton County (part) | 738 | 39 | 129 | 48 | 46 | 39 | 154 | 132 | 151 |
| Sherburne County (part) | 889 | 30 | 158 | 65 | 3 | 90 | 134 | 154 | 255 |
| Stearns County (part) | 9 637 | 501 | 1 414 | 618 | 405 | 486 | 1 880 | 1 550 | 2 783 |
| St. Francis city, Anoka County | 1 005 | 7 | 21 | 12 | 5 | 28 | 173 | 248 | 511 |
| St. George township, Benton County | 92 | - | 12 | 11 | 2 | 10 | 12 | 15 | 30 |
| St. Hilaire city, Pennington County | 72 | 7 | 13 | 10 | 13 | 8 | 9 | 10 | 2 |
| St. James city, Watonwan County | 1 155 | 255 | 192 | 145 | 122 | 116 | 176 | 84 | 65 |
| St. James township, Watonwan County | 46 | 4 | 8 | 5 | 4 | 7 | 4 | 8 | 6 |
| St. Johns township, Kandiyohi County | 67 | 5 | 10 | 13 | 2 | 2 | 9 | 5 | 21 |
| St. Joseph township, Kittson County | 4 | - | 2 | - | - | - | 2 | - | - |
| St. Joseph city, Stearns County | 699 | 28 | 109 | 27 | 39 | 35 | 153 | 187 | 121 |
| St. Joseph township, Stearns County | 336 | 20 | 36 | 32 | 10 | 35 | 44 | 65 | 94 |
| St. Lawrence township, Scott County | 41 | - | 8 | - | 2 | 2 | 9 | 4 | 16 |
| St. Leo city, Yellow Medicine County | 32 | 8 | 12 | - | 2 | - | 7 | 1 | 2 |
| St. Louis Park city, Hennepin County | 11 582 | 171 | 1 126 | 916 | 553 | 404 | 1 137 | 2 161 | 5 114 |
| St. Martin city, Stearns County | 85 | 25 | 24 | 2 | 2 | 5 | 23 | 4 | - |
| St. Martin township, Stearns County | 31 | 8 | 5 | 7 | - | - | 2 | 3 | 6 |
| St. Mary township, Waseca County | 106 | - | 23 | 13 | 7 | 9 | 5 | 26 | 23 |
| St. Marys Point city, Washington County | 120 | 2 | 10 | 5 | 4 | 13 | 10 | 22 | 54 |
| St. Mathias township, Crow Wing County | 23 | - | 7 | 2 | - | 2 | 7 | - | 5 |
| St. Michael city, Wright County | 2 398 | 28 | 68 | 83 | 26 | 81 | 255 | 331 | 1 526 |
| St. Olaf township, Otter Tail County | 29 | - | 6 | - | 3 | 2 | 7 | 5 | 6 |
| St. Paul city, Ramsey County | 53 423 | 1 145 | 5 622 | 4 060 | 2 427 | 2 570 | 8 889 | 10 758 | 17 952 |
| St. Paul Park city, Washington County | 1 391 | 43 | 187 | 103 | 64 | 38 | 161 | 320 | 475 |
| St. Peter city, Nicollet County | 1 697 | 122 | 174 | 176 | 137 | 84 | 308 | 251 | 445 |
| St. Rosa city, Stearns County | 7 | 3 | - | - | - | - | 4 | - | - |
| St. Stephen city, Stearns County | 222 | 8 | 22 | 11 | 9 | 11 | 47 | 68 | 46 |

Table 28. Selected Monthly Owner Costs: 2000—Con.

[Data based on a sample (except Tables 65-68). For information on confidentiality protection, coverage, sampling error, and nonsampling error, see Appendix G. For location of definitions, see "How to Use This Census Report"]

| State County Place and County Subdivision | Specified owner- occupied housing units | Selected monthly owner costs | | | | | | | | |
|---|---|------------------------------|----------------------|----------------------|----------------------|----------------------|----------------------|----------------------|--------------------|--|
| | | Less than \$200 | \$200 to \$299 | \$300 to \$399 | \$400 to \$499 | \$500 to \$599 | \$600 to \$799 | \$800 to \$999 | \$1,000 or more | |
| PLACE AND COUNTY SUBDIVISION—Con. | | | | | | | | | | |
| St. Vincent city, Kittson County | 32 | 8 | 10 | 7 | 2 | 2 | 3 | - | - | |
| St. Vincent township, Kittson County | 16 | - | 6 | 4 | - | - | - | 6 | - | |
| St. Wendel township, Stearns County | 458 | 25 | 65 | 19 | 8 | 19 | 67 | 106 | 149 | |
| Salem township, Cass County | 6 | - | - | - | - | 2 | 2 | 2 | - | |
| Salem township, Olmsted County | 148 | 2 | 25 | 6 | 5 | 5 | 17 | 28 | 60 | |
| Salo township, Aitkin County | 7 | 2 | - | 2 | - | - | 3 | - | - | |
| Sanborn city, Redwood County | 148 | 42 | 50 | 16 | 16 | 12 | 9 | - | 3 | |
| Sand Creek township, Scott County | 202 | 2 | 28 | 36 | 5 | 5 | 8 | 20 | 98 | |
| Sanders township, Pennington County | 26 | - | 9 | 2 | 7 | 2 | 6 | - | - | |
| Sand Lake township, Itasca County | 24 | 2 | 2 | 10 | 2 | 2 | - | 3 | 3 | |
| Sand Lake UT, St. Louis County | 322 | 23 | 55 | 28 | 16 | 30 | 34 | 67 | 69 | |
| Sandnes township, Yellow Medicine County | 25 | - | 7 | 2 | 5 | - | 3 | 4 | 4 | |
| Sandstone city, Pine County | 262 | 35 | 51 | 26 | 16 | 12 | 64 | 33 | 25 | |
| Sandstone township, Pine County | 61 | 8 | 8 | 4 | 2 | 2 | 14 | 7 | 16 | |
| Sandsville township, Polk County | 8 | - | - | 2 | 2 | - | 4 | - | - | |
| Sandy township, St. Louis County | 69 | 6 | 22 | - | 3 | 5 | 15 | 12 | 6 | |
| Sanford township, Grant County | 17 | 3 | 4 | 2 | - | - | 2 | 4 | 2 | |
| San Francisco township, Carver County | 168 | - | 12 | 17 | 9 | - | 9 | 23 | 98 | |
| Santiago township, Sherburne County | 278 | 13 | 8 | 7 | 6 | 9 | 40 | 59 | 136 | |
| Saratoga township, Winona County | 48 | 5 | 7 | 6 | - | 8 | - | 9 | 13 | |
| Sargeant city, Mower County | 24 | 4 | 2 | 4 | 2 | 2 | 8 | 2 | - | |
| Sargeant township, Mower County | 38 | - | 2 | 2 | - | 6 | 8 | 7 | 13 | |
| Sartell city | 2 141 | 41 | 166 | 105 | 55 | 96 | 265 | 414 | 999 | |
| Benton County (part) | 199 | 5 | 12 | 9 | 23 | 13 | 33 | 52 | 52 | |
| Stearns County (part) | 1 942 | 36 | 154 | 96 | 32 | 83 | 232 | 362 | 947 | |
| Sauk Centre city, Stearns County | 1 048 | 84 | 231 | 104 | 87 | 84 | 182 | 105 | 171 | |
| Sauk Centre township, Stearns County | 167 | 11 | 28 | 20 | 23 | 4 | 16 | 31 | 34 | |
| Sauk Rapids city, Benton County | 2 335 | 45 | 258 | 126 | 61 | 105 | 324 | 495 | 921 | |
| Sauk Rapids township, Benton County | 162 | 2 | 13 | 13 | 9 | 8 | 24 | 29 | 64 | |
| Savage city, Scott County | 5 894 | 13 | 82 | 134 | 89 | 50 | 236 | 554 | 4 736 | |
| Savannah township, Becker County | 7 | - | 3 | - | 2 | - | - | 2 | - | |
| Scambler township, Otter Tail County | 112 | 5 | 14 | 13 | 13 | 10 | 27 | 8 | 22 | |
| Scandia township, Polk County | 6 | - | - | 1 | 3 | - | - | - | 2 | |
| Scandia Valley township, Morrison County | 289 | 39 | 77 | 26 | 24 | 14 | 39 | 23 | 47 | |
| Scanlon city, Carlton County | 304 | 41 | 58 | 31 | 18 | 23 | 57 | 42 | 34 | |
| Schoolcraft township, Hubbard County | 15 | - | 2 | - | - | - | 9 | 2 | 2 | |
| Schroeder township, Cook County | 66 | 6 | 17 | 13 | 4 | 5 | 6 | 3 | 12 | |
| Sciota township, Dakota County | 50 | 2 | 2 | - | 6 | 5 | 4 | 2 | 29 | |
| Scott township, Stevens County | 20 | - | 4 | 2 | 2 | - | 7 | - | 3 | |
| Seaforth city, Redwood County | 26 | 9 | 6 | 4 | 2 | 2 | - | 3 | - | |
| Seavey township, Aitkin County | - | - | - | - | - | - | - | - | - | |
| Sebeka city, Wadena County | 197 | 56 | 40 | 27 | 33 | 18 | 16 | 5 | 2 | |
| Sedan city, Pope County | 16 | 6 | 2 | 2 | 4 | - | - | - | 2 | |
| Seely township, Faribault County | 32 | 6 | 7 | 8 | - | - | 7 | - | 4 | |
| Selma township, Cottonwood County | 33 | 4 | 6 | 5 | 4 | 6 | - | 6 | 2 | |
| Severance township, Sibley County | 45 | 8 | 11 | 1 | - | 2 | 2 | 14 | 7 | |
| Seward township, Nobles County | 27 | 4 | - | 7 | 5 | 2 | 5 | 2 | 2 | |
| Shafer city, Chisago County | 58 | - | 2 | - | - | 1 | 16 | 22 | 17 | |
| Shafer township, Chisago County | 75 | - | 8 | 3 | - | 2 | 10 | 12 | 40 | |
| Shakopee city, Scott County | 5 619 | 88 | 414 | 340 | 92 | 124 | 371 | 946 | 3 244 | |
| Shamrock township, Aitkin County | 394 | 66 | 119 | 33 | 28 | 32 | 33 | 29 | 54 | |
| Shaokatan township, Lincoln County | 13 | - | - | 2 | - | - | 7 | 2 | 2 | |
| Sharon township, Le Sueur County | 104 | - | 11 | 8 | 4 | 6 | 19 | 23 | 33 | |
| Shelburne township, Lyon County | 15 | 2 | 2 | - | 2 | - | 5 | 2 | 2 | |
| Shelby township, Blue Earth County | 45 | - | 6 | 3 | 2 | 7 | 11 | 6 | 10 | |
| Sheldon township, Houston County | 14 | 2 | 2 | 2 | - | 4 | - | 3 | 1 | |
| Shell Lake township, Becker County | 47 | 7 | 8 | - | 2 | 7 | 7 | 8 | 8 | |
| Shell River township, Wadena County | 21 | 7 | 4 | 2 | 4 | 2 | - | - | 2 | |
| Shell Rock township, Freeborn County | 73 | 15 | 16 | 6 | 10 | 7 | 9 | 3 | 7 | |
| Shelly city, Norman County | 86 | 26 | 31 | 6 | 6 | 9 | 2 | 4 | 2 | |
| Shelly township, Norman County | 20 | 6 | 5 | 4 | - | 2 | 3 | - | - | |
| Sherburn city, Martin County | 336 | 73 | 93 | 31 | 40 | 27 | 48 | 9 | 15 | |
| Sheridan township, Redwood County | 6 | 4 | - | - | - | - | 2 | - | - | |
| Sherman township, Redwood County | 45 | - | 9 | 6 | 5 | 9 | 7 | 7 | 2 | |
| Shetek township, Murray County | 70 | 13 | 2 | 11 | 2 | 2 | 12 | 3 | 25 | |
| Shevlin city, Clearwater County | 39 | 8 | 14 | 3 | 3 | 8 | 1 | 2 | - | |
| Shevlin township, Clearwater County | 13 | 2 | 2 | 2 | 4 | 1 | 2 | 2 | - | |
| Shible township, Swift County | 14 | 4 | 1 | 2 | - | 1 | 6 | - | - | |
| Shieldsville township, Rice County | 230 | 14 | 22 | 22 | 6 | 6 | 18 | 19 | 123 | |
| Shingobee township, Cass County | 412 | 36 | 76 | 44 | 32 | 31 | 34 | 37 | 122 | |
| Shooks township, Beltrami County | 5 | 3 | 2 | - | - | - | - | - | - | |
| Shoreview city, Ramsey County | 7 870 | 30 | 333 | 475 | 435 | 268 | 770 | 1 070 | 4 489 | |
| Shorewood city, Hennepin County | 2 244 | - | 48 | 88 | 65 | 61 | 117 | 169 | 1 696 | |
| Shotley township, Beltrami County | 12 | 4 | - | 2 | 2 | - | 2 | 2 | - | |
| Shotley Brook UT, Beltrami County | 2 | - | - | - | - | - | - | - | 2 | |
| Sibley township, Crow Wing County | 208 | 35 | 20 | 4 | - | 11 | 47 | 30 | 61 | |
| Sibley township, Sibley County | 28 | - | 4 | 2 | 2 | 5 | 2 | 5 | 8 | |
| Sigel township, Brown County | 49 | 10 | 8 | 4 | 5 | 6 | 4 | 3 | 9 | |
| Silver township, Carlton County | 9 | - | 2 | - | 1 | 2 | - | - | 4 | |
| Silver Bay city, Lake County | 729 | 178 | 130 | 75 | 72 | 104 | 107 | 40 | 23 | |
| Silver Brook township, Carlton County | 76 | 6 | 8 | 8 | 3 | 3 | 21 | 9 | 18 | |
| Silver Creek township, Lake County | 161 | 16 | 35 | 5 | 14 | 14 | 23 | 21 | 33 | |
| Silver Creek township, Wright County | 419 | 13 | 27 | 20 | 20 | 17 | 51 | 50 | 221 | |
| Silver Lake city, McLeod County | 222 | 18 | 58 | 23 | 12 | 16 | 39 | 26 | 30 | |
| Silver Lake township, Martin County | 92 | 11 | 18 | 6 | 8 | 2 | 7 | 5 | 35 | |
| Silver Leaf township, Becker County | 40 | 9 | 6 | 2 | - | - | 14 | - | 9 | |
| Silverton township, Pennington County | 16 | - | 2 | - | - | 4 | 8 | - | 2 | |
| Sinclair township, Clearwater County | 15 | 2 | - | 6 | 7 | - | - | - | - | |
| Sinnot township, Marshall County | 5 | 3 | 2 | - | - | - | - | - | - | |

Table 28. Selected Monthly Owner Costs: 2000—Con.

[Data based on a sample (except Tables 65-68). For information on confidentiality protection, coverage, sampling error, and nonsampling error, see Appendix G. For location of definitions, see "How to Use This Census Report"]

| State County Place and County Subdivision | Specified owner- occupied housing units | Selected monthly owner costs | | | | | | | | |
|---|---|------------------------------|----------------------|----------------------|----------------------|----------------------|----------------------|----------------------|--------------------|--|
| | | Less than \$200 | \$200 to \$299 | \$300 to \$399 | \$400 to \$499 | \$500 to \$599 | \$600 to \$799 | \$800 to \$999 | \$1,000 or more | |
| PLACE AND COUNTY SUBDIVISION—Con. | | | | | | | | | | |
| Sioux Agency township, Yellow Medicine County | 29 | 4 | 7 | 2 | 5 | - | 4 | - | 7 | |
| Sioux Valley township, Jackson County | 21 | 2 | 2 | 4 | - | 4 | 5 | 4 | - | |
| Six Mile Grove township, Swift County | 23 | - | 8 | - | - | 2 | 4 | 2 | 7 | |
| Skagen township, Roseau County | 19 | - | 2 | 2 | - | 4 | 3 | 4 | 4 | |
| Skandia township, Murray County | 18 | 2 | 3 | 6 | - | - | - | 2 | 5 | |
| Skane township, Kittson County | 8 | - | 2 | 2 | - | 2 | - | 2 | - | |
| Skelton township, Carlton County | 22 | 4 | 2 | - | - | - | 6 | - | 10 | |
| Skree township, Clay County | 12 | - | - | 3 | - | - | - | 4 | 5 | |
| Skyline city, Blue Earth County | 132 | - | 18 | 21 | 3 | 8 | 11 | 32 | 39 | |
| Slater township, Cass County | 44 | 7 | 16 | - | 3 | 4 | 8 | - | 6 | |
| Slayton city, Murray County | 657 | 127 | 143 | 78 | 72 | 43 | 106 | 52 | 36 | |
| Slayton township, Murray County | 72 | 8 | 13 | 7 | 4 | 16 | 11 | 4 | 9 | |
| Sleepy Eye city, Brown County | 1 024 | 207 | 256 | 89 | 60 | 65 | 173 | 74 | 100 | |
| Sletten township, Polk County | 5 | 2 | - | - | 2 | 1 | - | - | - | |
| Slim Lake UT, St. Louis County | 5 | - | 3 | 2 | - | - | - | - | - | |
| Smiley township, Pennington County | 50 | 4 | 10 | 6 | - | 4 | 10 | 10 | 6 | |
| Smoky Hollow township, Cass County | 10 | 8 | - | - | - | - | - | 2 | - | |
| Sobieski city, Morrison County | 62 | 25 | 12 | 3 | 2 | 4 | 14 | - | 2 | |
| Sodus township, Lyon County | 40 | 4 | 6 | 6 | - | - | 6 | 12 | 6 | |
| Solem township, Douglas County | 30 | - | 7 | 4 | 5 | 6 | 2 | 4 | 2 | |
| Soler township, Roseau County | 4 | - | - | - | - | 2 | - | 2 | - | |
| Solway city, Beltrami County | 17 | - | 2 | 2 | - | 6 | 7 | - | - | |
| Solway township, St. Louis County | 241 | 13 | 35 | 17 | 10 | 6 | 44 | 50 | 66 | |
| Somerset township, Steele County | 134 | 9 | 15 | 15 | 11 | 8 | 26 | 26 | 24 | |
| South Bend township, Blue Earth County | 301 | 59 | 49 | 25 | 20 | 26 | 39 | 28 | 55 | |
| South Branch township, Watonwan County | 51 | 6 | 9 | 7 | 5 | 4 | 5 | 11 | 4 | |
| Southbrook township, Cottonwood County | 14 | - | 6 | - | 1 | 2 | - | 2 | 3 | |
| South Clearwater UT, Clearwater County | 23 | 7 | 7 | - | - | - | - | 9 | - | |
| Southeast Roseau UT, Roseau County | 21 | 2 | 2 | 2 | 2 | 9 | - | - | 4 | |
| South Fork township, Kanabec County | 37 | 2 | 8 | - | 2 | 2 | 5 | 2 | 16 | |
| South Harbor township, Mille Lacs County | 185 | 25 | 36 | 32 | 17 | 9 | 7 | 17 | 42 | |
| South Haven city, Wright County | 56 | 15 | 5 | 5 | 4 | 4 | 4 | 8 | 11 | |
| South Koochiching UT, Koochiching County | 23 | 4 | 3 | 6 | 2 | 2 | 2 | 2 | 2 | |
| South Red River township, Kittson County | - | - | - | - | - | - | - | - | - | |
| South St. Paul city, Dakota County | 5 419 | 265 | 959 | 289 | 179 | 198 | 802 | 1 111 | 1 616 | |
| Southside township, Wright County | 394 | 22 | 61 | 40 | 12 | 11 | 73 | 37 | 138 | |
| Spalding township, Aitkin County | 19 | 3 | 2 | - | - | 6 | 5 | - | 3 | |
| Spang township, Itasca County | 11 | 4 | - | - | - | - | 5 | 2 | - | |
| Sparta township, Chippewa County | 191 | 33 | 29 | 14 | 10 | 13 | 32 | 29 | 31 | |
| Spencer township, Aitkin County | 75 | 13 | 13 | 2 | 5 | 7 | 15 | 11 | 9 | |
| Spencer Brook township, Isanti County | 227 | 9 | 23 | 8 | 2 | 7 | 30 | 46 | 102 | |
| Spicer city, Kandiyohi County | 306 | 15 | 37 | 26 | 15 | 26 | 55 | 41 | 91 | |
| Splithand township, Itasca County | 31 | 6 | 2 | 2 | 2 | - | 6 | 11 | 2 | |
| Split Rock township, Carlton County | 15 | 2 | - | 5 | - | 4 | 2 | - | 2 | |
| Spooner township, Lake of the Woods County | 30 | 2 | 13 | - | - | - | 1 | - | 14 | |
| Spring Brook township, Kittson County | 4 | - | - | 2 | - | - | 2 | - | - | |
| Spring Creek township, Becker County | 9 | 2 | - | - | 4 | 3 | - | - | - | |
| Spring Creek township, Norman County | 3 | - | - | - | 3 | - | - | - | - | |
| Springdale township, Redwood County | 25 | 7 | 5 | 3 | - | 2 | 7 | 1 | - | |
| Springfield city, Brown County | 710 | 139 | 170 | 81 | 50 | 55 | 157 | 32 | 26 | |
| Springfield township, Cottonwood County | 23 | - | 8 | 5 | - | 2 | 2 | 6 | - | |
| Spring Grove city, Houston County | 380 | 74 | 118 | 32 | 36 | 37 | 48 | 16 | 19 | |
| Spring Grove township, Houston County | 31 | 10 | 4 | - | 6 | 5 | 2 | 2 | 2 | |
| Spring Hill city, Stearns County | 21 | 9 | 6 | 4 | - | - | 2 | - | - | |
| Spring Hill township, Stearns County | 20 | 2 | 8 | 2 | - | - | - | 4 | 4 | |
| Spring Lake township, Scott County | 689 | 9 | 56 | 43 | 17 | 35 | 28 | 83 | 418 | |
| Spring Lake Park city | 1 792 | 38 | 256 | 122 | 73 | 82 | 279 | 340 | 602 | |
| Anoka County (part) | 1 763 | 38 | 256 | 109 | 73 | 82 | 279 | 334 | 592 | |
| Ramsey County (part) | 29 | - | - | 13 | - | - | - | 6 | 10 | |
| Spring Park city, Hennepin County | 215 | 5 | 4 | 12 | - | 4 | 10 | 27 | 153 | |
| Spring Prairie township, Clay County | 30 | 1 | 4 | 2 | - | 5 | 10 | 8 | 8 | |
| Springvale township, Isanti County | 200 | 8 | 14 | 7 | 8 | 4 | 30 | 51 | 78 | |
| Spring Valley city, Fillmore County | 681 | 72 | 154 | 53 | 37 | 67 | 90 | 86 | 122 | |
| Spring Valley township, Fillmore County | 74 | 8 | 8 | 8 | 2 | - | 19 | 6 | 23 | |
| Springwater township, Rock County | 37 | 2 | 2 | 6 | - | 4 | 5 | 12 | 6 | |
| Spruce township, Roseau County | 84 | 5 | 14 | 5 | 2 | 6 | 22 | 9 | 21 | |
| Spruce Grove township, Becker County | 31 | 13 | - | - | 8 | 3 | 7 | - | - | |
| Spruce Grove township, Beltrami County | 5 | - | 2 | 3 | - | - | - | - | - | |
| Spruce Hill township, Douglas County | 17 | - | 2 | - | 2 | 3 | 4 | 2 | 4 | |
| Spruce Valley township, Marshall County | 22 | 9 | 4 | 5 | - | 2 | - | 2 | - | |
| Squaw Lake city, Itasca County | 15 | 15 | - | - | - | - | - | - | - | |
| Stacy city, Chisago County | 203 | - | 4 | 9 | 7 | 12 | 43 | 48 | 80 | |
| Stafford township, Roseau County | 26 | 2 | 2 | 2 | 2 | - | 9 | 6 | 3 | |
| Stanchfield township, Isanti County | 158 | 11 | 17 | 6 | 10 | 12 | 31 | 22 | 49 | |
| Stanford township, Isanti County | 355 | 11 | 43 | 7 | 14 | 15 | 59 | 58 | 148 | |
| Stanley township, Lyon County | 28 | 3 | 1 | - | - | 4 | 9 | 2 | 9 | |
| Stanton township, Goodhue County | 255 | 4 | 30 | 21 | 1 | 10 | 19 | 15 | 155 | |
| Staples city | 741 | 120 | 172 | 68 | 61 | 107 | 110 | 70 | 33 | |
| Todd County (part) | 639 | 118 | 161 | 59 | 61 | 95 | 81 | 39 | 25 | |
| Wadena County (part) | 102 | 2 | 11 | 9 | - | 12 | 29 | 31 | 8 | |
| Staples township, Todd County | 90 | 23 | 28 | 4 | 3 | 4 | 18 | 6 | 4 | |
| Star township, Pennington County | 8 | 2 | 4 | - | - | - | - | - | 2 | |
| Starbuck city, Pope County | 383 | 29 | 110 | 36 | 32 | 32 | 81 | 29 | 34 | |
| Stark township, Brown County | 48 | 2 | 15 | 4 | 2 | 5 | 11 | 3 | 6 | |
| Star Lake township, Otter Tail County | 60 | 9 | 11 | 8 | 9 | 2 | 17 | 2 | 2 | |
| Stately township, Brown County | 15 | 2 | - | 2 | 6 | - | 3 | - | 2 | |
| Steamboat River township, Hubbard County | 24 | 5 | 5 | 6 | - | - | 3 | 2 | 3 | |
| Steen city, Rock County | 57 | 6 | 14 | 6 | 4 | 6 | 19 | - | 2 | |

Table 28. Selected Monthly Owner Costs: 2000—Con.

[Data based on a sample (except Tables 65-68). For information on confidentiality protection, coverage, sampling error, and nonsampling error, see Appendix G. For location of definitions, see "How to Use This Census Report"]

| State County Place and County Subdivision | Specified owner- occupied housing units | Selected monthly owner costs | | | | | | | | |
|--|---|------------------------------|----------------------|----------------------|----------------------|----------------------|----------------------|----------------------|--------------------|---|
| | | Less than \$200 | \$200 to \$299 | \$300 to \$399 | \$400 to \$499 | \$500 to \$599 | \$600 to \$799 | \$800 to \$999 | \$1,000 or more | |
| PLACE AND COUNTY SUBDIVISION—Con. | | | | | | | | | | |
| Steenerson township, Beltrami County | - | - | - | - | - | - | - | - | - | - |
| Stephen city, Marshall County | 213 | 26 | 44 | 33 | 23 | 27 | 39 | 17 | 4 | |
| Sterling township, Blue Earth County | 40 | 4 | 16 | - | 4 | 2 | - | 6 | 8 | |
| Stevens township, Stevens County | 6 | - | - | - | 2 | - | 2 | - | - | |
| Stewart city, McLeod County | 177 | 18 | 32 | - | 23 | 12 | 29 | 27 | 19 | |
| Stewartville city, Olmsted County | 1 256 | 91 | 170 | 63 | 22 | 35 | 193 | 289 | 393 | |
| Stillwater city, Washington County | 4 226 | 38 | 321 | 288 | 150 | 116 | 321 | 525 | 2 467 | |
| Stillwater township, Washington County | 637 | 5 | 6 | 12 | 34 | 46 | 33 | 24 | 477 | |
| Stockholm township, Wright County | 121 | 4 | 22 | 5 | 5 | 5 | 9 | 22 | 49 | |
| Stockton city, Winona County | 138 | 10 | 28 | 9 | 2 | 6 | 23 | 19 | 41 | |
| Stokes township, Itasca County | 35 | 6 | 4 | 4 | 4 | 4 | 6 | - | 7 | |
| Stokes township, Roseau County | 14 | 2 | 4 | 2 | 2 | 2 | - | - | - | |
| Stoneham township, Chippewa County | 29 | 8 | 2 | 2 | 1 | 5 | 5 | 4 | 2 | |
| Stoney Brook township, St. Louis County | 17 | 6 | - | - | 3 | - | 2 | - | 6 | |
| Stony Brook township, Grant County | 22 | 7 | - | - | 4 | - | - | 2 | 9 | |
| Stony River township, Lake County | 39 | 2 | 16 | 4 | 2 | 6 | 2 | 2 | 5 | |
| Stony Run township, Yellow Medicine County | 99 | 5 | 15 | 13 | 13 | 8 | 19 | 11 | 15 | |
| Storden city, Cottonwood County | 92 | 23 | 15 | 20 | 15 | 10 | 5 | 2 | 2 | |
| Storden township, Cottonwood County | 18 | 2 | 2 | 2 | 2 | - | 4 | 6 | - | |
| Stowe Prairie township, Todd County | 9 | 2 | 2 | - | - | - | 5 | - | - | |
| Straight River township, Hubbard County | 81 | 20 | 18 | 4 | 4 | 7 | 15 | 6 | 7 | |
| Strand township, Norman County | 14 | - | 6 | - | 2 | 4 | 2 | - | - | |
| Strandquist city, Marshall County | 25 | 11 | 12 | - | 2 | - | - | - | - | |
| Strathcona city, Roseau County | 4 | 2 | - | - | 2 | - | - | - | - | |
| Sturgeon township, St. Louis County | 5 | 2 | - | - | - | 3 | - | - | - | |
| Sturgeon Lake city, Pine County | 60 | 8 | 16 | 1 | 9 | - | 4 | 12 | 10 | |
| Sturgeon Lake township, Pine County | 31 | - | 13 | 2 | - | 2 | 10 | 4 | - | |
| Sturgeon River UT, St. Louis County | 8 | - | - | 8 | - | - | - | - | - | |
| Sugar Bush township, Becker County | 54 | 10 | 14 | 5 | 3 | - | 7 | 7 | 8 | |
| Sugar Bush township, Beltrami County | 28 | - | 7 | - | 4 | 4 | 10 | 3 | - | |
| Sullivan township, Polk County | 34 | - | 7 | 2 | 4 | 6 | 7 | 5 | 3 | |
| Summit township, Beltrami County | 12 | - | - | 2 | 3 | - | 4 | - | 3 | |
| Summit township, Steele County | 67 | 4 | 7 | 4 | 7 | 2 | 14 | 13 | 16 | |
| Summit Lake township, Nobles County | 64 | 14 | 12 | 13 | 2 | 10 | 6 | 3 | 4 | |
| Sumner township, Fillmore County | 32 | 2 | - | 4 | - | 3 | 4 | 8 | 11 | |
| Sumter township, McLeod County | 94 | 2 | 15 | 4 | 7 | 4 | 5 | 17 | 40 | |
| Sunburg city, Kandiyohi County | 41 | 12 | 8 | 5 | 4 | 7 | 4 | 1 | - | |
| Sundal township, Norman County | 20 | 5 | 7 | - | 2 | - | 4 | 2 | - | |
| Sunday Lake UT, St. Louis County | - | - | - | - | - | - | - | - | - | |
| Sundown township, Redwood County | 19 | - | 2 | 4 | - | 5 | 2 | 2 | 4 | |
| Sunfish Lake city, Dakota County | 156 | - | - | 7 | 6 | 4 | 21 | 18 | 100 | |
| Sunnyside township, Wilkin County | 18 | 7 | 4 | 2 | 2 | - | 1 | 2 | 2 | |
| Sunrise township, Chisago County | 166 | 3 | 8 | 2 | 4 | 6 | 21 | 23 | 99 | |
| Svea township, Kittson County | 9 | - | 3 | - | 2 | - | 2 | 2 | - | |
| Sverdrup township, Otter Tail County | 101 | 9 | 22 | 7 | 8 | 2 | 5 | 16 | 32 | |
| Swan Lake township, Stevens County | 32 | 4 | 6 | 7 | 2 | 3 | - | 8 | 2 | |
| Swan River township, Morrison County | 67 | 5 | 15 | 6 | 4 | 6 | 9 | 8 | 14 | |
| Swanville city, Morrison County | 85 | 17 | 19 | 4 | 7 | 17 | 9 | 12 | - | |
| Swanville township, Morrison County | 38 | 4 | 4 | 11 | 2 | 7 | 6 | 2 | 2 | |
| Swede Grove township, Meeker County | 56 | 2 | 2 | 5 | 15 | 1 | 17 | 7 | 7 | |
| Swede Prairie township, Yellow Medicine County | 9 | - | - | 6 | - | - | - | - | 3 | |
| Swedes Forest township, Redwood County | 4 | - | 2 | - | - | 2 | - | - | - | |
| Sweet township, Pipestone County | 49 | 4 | 8 | 11 | - | - | 5 | 10 | 11 | |
| Swenoda township, Swift County | 14 | 4 | 2 | - | 2 | 4 | 2 | - | - | |
| Swiftwater township, Lake of the Woods County | - | - | - | - | - | - | - | - | - | |
| Sylvan township, Cass County | 367 | 21 | 55 | 27 | 22 | 36 | 54 | 56 | 96 | |
| Synnes township, Stevens County | 6 | - | - | - | 2 | - | 2 | - | 2 | |
| Tabor township, Polk County | 26 | 6 | 7 | - | 3 | 2 | 3 | 1 | 4 | |
| Taconite city, Itasca County | 83 | 32 | 15 | 3 | 9 | 11 | 2 | 6 | 5 | |
| Tamarac township, Marshall County | 15 | - | 2 | 2 | - | 2 | 9 | - | - | |
| Tamarac city, Aitkin County | 22 | 7 | 2 | 4 | - | 5 | 4 | - | - | |
| Tanberg township, Wilkin County | 7 | - | 5 | - | - | 2 | - | - | - | |
| Tansem township, Clay County | 18 | 2 | - | 2 | - | - | 8 | 2 | 4 | |
| Taopi city, Mower County | 18 | 2 | 6 | 3 | 3 | - | 2 | - | 2 | |
| Tara township, Swift County | 9 | - | 2 | - | 5 | 2 | - | - | - | |
| Tara township, Traverse County | 7 | - | - | 4 | 2 | - | - | 1 | - | |
| Taunton city, Lyon County | 49 | 10 | 17 | 8 | 2 | 4 | 5 | - | 3 | |
| Taylor township, Beltrami County | 23 | 2 | - | 2 | 8 | - | 2 | - | 9 | |
| Taylor township, Traverse County | 23 | 8 | 4 | - | 7 | - | 4 | - | - | |
| Taylor Falls city, Chisago County | 229 | 8 | 21 | 27 | 6 | 26 | 44 | 53 | 44 | |
| Tegner township, Kittson County | 15 | 2 | - | 3 | 2 | - | 4 | 2 | 2 | |
| Teien township, Kittson County | 23 | 6 | 2 | 4 | 3 | - | 6 | 2 | - | |
| Tenhassen township, Martin County | 33 | 2 | 8 | 10 | 3 | 2 | 2 | 4 | 2 | |
| Ten Lake township, Beltrami County | 156 | 6 | 22 | 24 | 39 | 24 | 3 | 13 | 25 | |
| Ten Mile Lake township, Lac qui Parle County | 20 | 8 | 2 | 2 | 2 | 2 | 2 | 2 | - | |
| Tenney city, Wilkin County | 2 | 2 | - | - | - | - | - | - | - | |
| Tenstrike city, Beltrami County | 41 | 13 | 7 | 5 | 2 | - | 8 | 4 | 2 | |
| Terrebonne township, Red Lake County | 17 | 5 | 2 | 4 | 2 | - | 2 | - | 2 | |
| The Lakes CDP, Murray County | 176 | 24 | 25 | 26 | 7 | 7 | 13 | 23 | 51 | |
| Thief Lake township, Marshall County | - | - | - | - | - | - | - | - | - | |
| Thief River Falls city, Pennington County | 1 934 | 243 | 395 | 248 | 221 | 204 | 325 | 153 | 145 | |
| Third River township, Itasca County | 13 | - | - | 2 | - | 2 | 6 | 3 | - | |
| Thomastown township, Wadena County | 70 | 2 | 24 | - | 4 | - | 9 | 27 | 4 | |
| Thompson township, Kittson County | 20 | 5 | 6 | - | - | 5 | 2 | - | 2 | |
| Thomson city, Carlton County | 43 | 3 | 13 | 3 | 2 | 8 | 4 | 4 | 6 | |
| Thomson township, Carlton County | 873 | 31 | 91 | 82 | 31 | 58 | 161 | 108 | 311 | |
| Thorpe township, Hubbard County | 6 | 6 | - | - | - | - | - | - | - | |
| Three Lakes township, Redwood County | 13 | - | 6 | 4 | - | 1 | - | - | 2 | |
| Thunder Lake township, Cass County | 73 | - | 28 | 14 | 2 | - | 15 | 4 | 10 | |

Table 28. Selected Monthly Owner Costs: 2000—Con.

[Data based on a sample (except Tables 65-68). For information on confidentiality protection, coverage, sampling error, and nonsampling error, see Appendix G. For location of definitions, see "How to Use This Census Report"]

| State County Place and County Subdivision | Specified owner- occupied housing units | Selected monthly owner costs | | | | | | | |
|--|---|------------------------------|----------------------|----------------------|----------------------|----------------------|----------------------|----------------------|--------------------|
| | | Less than \$200 | \$200 to \$299 | \$300 to \$399 | \$400 to \$499 | \$500 to \$599 | \$600 to \$799 | \$800 to \$999 | \$1,000 or more |
| PLACE AND COUNTY SUBDIVISION—Con. | | | | | | | | | |
| Tikander Lake UT, St. Louis County | 183 | 41 | 30 | 6 | 9 | 23 | 46 | 19 | 9 |
| Timothy township, Crow Wing County | 18 | 3 | 2 | - | - | 5 | 4 | - | 4 |
| Tintah city, Traverse County | 29 | 9 | 16 | 4 | - | - | - | - | - |
| Tintah township, Traverse County | 8 | - | 6 | 2 | - | - | - | - | - |
| Toad Lake township, Becker County | 40 | 5 | 7 | 6 | 2 | 6 | - | 10 | 4 |
| Todd township, Hubbard County | 318 | 49 | 55 | 32 | 22 | 19 | 46 | 26 | 69 |
| Tofte township, Cook County | 65 | 7 | 9 | 10 | - | 9 | 3 | 11 | 16 |
| Toivola township, St. Louis County | 4 | 2 | 2 | - | - | - | - | - | - |
| Tonka Bay city, Hennepin County | 534 | - | 4 | 8 | 30 | 25 | 30 | 44 | 393 |
| Toqua township, Big Stone County | 10 | 2 | 4 | 2 | 2 | - | - | - | - |
| Tordenskjold township, Otter Tail County | 76 | 14 | 20 | 4 | 5 | 10 | 9 | 10 | 4 |
| Torning township, Swift County | 69 | 5 | 12 | 7 | 10 | 10 | 2 | 13 | 10 |
| Torrey township, Cass County | 14 | - | 5 | - | 2 | - | 2 | - | 5 |
| Tower city, St. Louis County | 143 | 44 | 31 | 9 | 14 | 11 | 28 | - | 6 |
| Township 157-30, Lake of the Woods County | - | - | - | - | - | - | - | - | - |
| Township 158-30, Lake of the Woods County | - | - | - | - | - | - | - | - | - |
| Tracy city, Lyon County | 662 | 85 | 212 | 65 | 66 | 72 | 79 | 46 | 37 |
| Trail city, Polk County | 16 | 12 | 3 | - | 1 | - | - | - | - |
| Transit township, Sibley County | 41 | 2 | 8 | 4 | 3 | 2 | 4 | 9 | 9 |
| Traverse township, Nicollet County | 66 | 5 | 7 | 4 | 3 | 4 | 16 | 9 | 18 |
| Trelpe township, Cass County | 37 | 9 | 13 | - | 1 | 2 | 5 | 2 | 5 |
| Trimont city, Martin County | 239 | 70 | 57 | 35 | 15 | 16 | 20 | 15 | 11 |
| Trommald city, Crow Wing County | 17 | 7 | 4 | - | 2 | - | 2 | 2 | - |
| Trondhjem township, Otter Tail County | 9 | - | 3 | 2 | - | - | 2 | 2 | - |
| Trosky city, Pipestone County | 36 | 15 | 8 | 4 | 2 | 2 | 7 | - | - |
| Trout Lake township, Itasca County | 133 | 6 | 44 | 7 | 10 | 5 | 31 | 9 | 21 |
| Troy township, Pipestone County | 33 | 6 | 2 | 4 | 2 | - | 6 | 11 | 2 |
| Troy township, Renville County | 45 | 4 | 5 | 6 | 6 | 5 | 6 | 2 | 11 |
| Truman city, Martin County | 341 | 62 | 78 | 35 | 49 | 35 | 55 | 16 | 11 |
| Tumulit township, Otter Tail County | 93 | 11 | 14 | 13 | 2 | 11 | 19 | 10 | 13 |
| Tunsberg township, Chippewa County | 22 | - | 4 | 6 | 2 | 2 | 6 | 2 | 2 |
| Turner township, Aitkin County | 41 | 9 | 4 | 3 | 2 | 5 | 6 | 2 | 10 |
| Turtle Creek township, Todd County | 34 | 2 | 10 | 7 | - | - | 4 | 8 | 3 |
| Turtle Lake township, Beltrami County | 274 | 6 | 21 | 20 | 27 | 19 | 46 | 33 | 102 |
| Turtle Lake township, Cass County | 126 | 18 | 23 | 7 | 14 | 9 | 20 | 18 | 17 |
| Turtle River city, Beltrami County | 8 | - | - | - | 2 | 2 | 2 | 4 | - |
| Turtle River township, Beltrami County | 199 | 8 | 31 | 6 | 9 | 19 | 29 | 26 | 71 |
| Twin Lakes township, Carlton County | 353 | 29 | 53 | 20 | 14 | 12 | 41 | 62 | 122 |
| Twin Lakes city, Freeborn County | 45 | 24 | 3 | 2 | 4 | 6 | 4 | 2 | - |
| Twin Lakes township, Mahanomen County | 92 | 26 | 31 | 17 | 6 | 3 | 7 | - | 2 |
| Twin Valley city, Norman County | 266 | 65 | 93 | 27 | 31 | 27 | 12 | 5 | 6 |
| Two Harbors city, Lake County | 1 001 | 122 | 203 | 120 | 73 | 65 | 184 | 115 | 119 |
| Two Inlets township, Becker County | 32 | 8 | 4 | 9 | - | 6 | - | 3 | 2 |
| Two Rivers township, Morrison County | 48 | - | 13 | 5 | - | 6 | 9 | 6 | 9 |
| Tyler city, Lincoln County | 376 | 83 | 85 | 45 | 45 | 25 | 68 | 14 | 11 |
| Tynsid township, Polk County | 14 | - | - | 4 | - | - | 4 | 2 | 4 |
| Tyro township, Yellow Medicine County | 26 | 6 | - | 2 | 3 | - | 7 | - | 8 |
| Tyrone township, Le Sueur County | 81 | 5 | 11 | 4 | 10 | 3 | 8 | 18 | 22 |
| Udolpho township, Mower County | 67 | 10 | 4 | 9 | 4 | 1 | 17 | 9 | 13 |
| Ulen city, Clay County | 136 | 34 | 36 | 13 | 13 | 10 | 18 | 6 | 6 |
| Ulen township, Clay County | 14 | 2 | 2 | - | 3 | - | 5 | 2 | - |
| Udenwood city, Otter Tail County | 79 | 15 | 14 | 4 | 13 | 12 | 17 | 2 | 2 |
| Udenwood township, Redwood County | 8 | - | 2 | - | - | - | 4 | 2 | - |
| Union township, Houston County | 42 | 2 | 9 | 2 | - | - | 6 | 13 | 10 |
| Union Grove township, Meeker County | 87 | 11 | 7 | 13 | 12 | 1 | 23 | 11 | 9 |
| Upper Red Lake UT, Beltrami County | 5 | 5 | - | - | - | - | - | - | - |
| Upsala city, Morrison County | 101 | 18 | 16 | 12 | 6 | 9 | 15 | 18 | 7 |
| Urbank city, Otter Tail County | 19 | 8 | 4 | 2 | - | - | - | 2 | - |
| Urness township, Douglas County | 41 | 6 | 8 | 4 | 2 | 5 | 6 | - | 10 |
| Utica city, Winona County | 60 | 6 | 10 | 2 | 7 | 10 | 19 | - | 6 |
| Utica township, Winona County | 56 | 4 | 7 | 5 | 2 | 2 | 8 | 12 | 18 |
| Vadnais Heights city, Ramsey County | 3 548 | 19 | 95 | 110 | 75 | 78 | 371 | 711 | 2 089 |
| Vail township, Redwood County | 24 | 5 | 4 | 4 | 3 | - | 4 | 2 | 2 |
| Vallers township, Lyon County | 23 | 2 | 4 | 2 | 4 | 2 | 6 | - | 3 |
| Valley township, Marshall County | 15 | 4 | - | 4 | 2 | 3 | 2 | - | - |
| Van Buren township, St. Louis County | 11 | 3 | 2 | - | - | - | - | 3 | 3 |
| Vasa township, Goodhue County | 88 | 2 | 19 | 9 | 1 | 1 | 10 | 12 | 34 |
| Vega township, Marshall County | 27 | 2 | 2 | 11 | 2 | - | 4 | 2 | 4 |
| Veldt township, Marshall County | 11 | 2 | 2 | - | 2 | 3 | 2 | - | - |
| Verdi township, Lincoln County | 27 | 4 | 8 | 2 | 2 | 6 | 2 | 3 | - |
| Verdon township, Aitkin County | 7 | - | - | - | - | 2 | 5 | - | - |
| Vergas city, Otter Tail County | 76 | 15 | 15 | 5 | 8 | 4 | 12 | 13 | 4 |
| Vermillion Lake township, St. Louis County | 42 | 8 | 9 | 4 | 7 | - | 7 | 5 | 2 |
| Vermillion city, Dakota County | 133 | 2 | 24 | 17 | 8 | - | 15 | 21 | 46 |
| Vermillion township, Dakota County | 240 | 2 | 14 | 20 | 6 | 6 | 18 | 41 | 133 |
| Verndale city, Wadena County | 131 | 19 | 51 | 17 | 13 | 8 | 10 | 10 | 3 |
| Vernon township, Dodge County | 55 | 4 | 2 | 4 | 7 | - | 4 | 25 | 9 |
| Vernon Center city, Blue Earth County | 102 | 8 | 18 | 23 | 2 | 14 | 23 | 11 | 3 |
| Vernon Center township, Blue Earth County | 44 | 4 | - | 6 | 4 | - | 10 | 12 | 8 |
| Verona township, Faribault County | 83 | 18 | 32 | 4 | 6 | 5 | 5 | 5 | 8 |
| Vesta city, Redwood County | 103 | 27 | 33 | 16 | 14 | - | 5 | 8 | - |
| Vesta township, Redwood County | 19 | 7 | 2 | 2 | 2 | 2 | 2 | 2 | - |
| Victor township, Wright County | 199 | 6 | 27 | 16 | 5 | 3 | 25 | 29 | 88 |
| Victoria city, Carver County | 1 202 | - | 48 | 24 | 37 | 16 | 89 | 56 | 932 |
| Victory township, Lake of the Woods County | - | - | - | - | - | - | - | - | - |
| Viding township, Clay County | 15 | - | 4 | - | - | 4 | 2 | 2 | 3 |
| Vienna township, Rock County | 24 | 4 | 7 | 4 | 4 | 2 | 1 | - | 2 |
| Viking city, Marshall County | 22 | 6 | 4 | 2 | 4 | - | 4 | 2 | - |
| Viking township, Marshall County | 10 | - | 2 | 2 | 2 | 2 | - | - | 2 |

Table 28. Selected Monthly Owner Costs: 2000—Con.

[Data based on a sample (except Tables 65-68). For information on confidentiality protection, coverage, sampling error, and nonsampling error, see Appendix G. For location of definitions, see "How to Use This Census Report"]

| State County Place and County Subdivision | Specified owner- occupied housing units | Selected monthly owner costs | | | | | | | | |
|---|---|------------------------------|----------------------|----------------------|----------------------|----------------------|----------------------|----------------------|--------------------|--|
| | | Less than \$200 | \$200 to \$299 | \$300 to \$399 | \$400 to \$499 | \$500 to \$599 | \$600 to \$799 | \$800 to \$999 | \$1,000 or more | |
| PLACE AND COUNTY SUBDIVISION—Con. | | | | | | | | | | |
| Villard city, Pope County | 63 | 19 | 17 | 2 | 5 | 7 | 11 | 2 | - | |
| Villard township, Todd County | 62 | 10 | 8 | 4 | 4 | 3 | 11 | 12 | 10 | |
| Vineland CDP, Mille Lacs County | 76 | 19 | 24 | 11 | 6 | 4 | 10 | 2 | - | |
| Vineland township, Polk County | 18 | - | 6 | 4 | 1 | - | 5 | - | 2 | |
| Vining city, Otter Tail County | 27 | 12 | 2 | 6 | 5 | - | 2 | - | - | |
| Viola township, Olmsted County | 71 | 8 | 9 | 11 | 2 | 5 | 5 | 12 | 19 | |
| Virginia city, St. Louis County | 2 411 | 502 | 519 | 290 | 216 | 274 | 302 | 152 | 156 | |
| Vivian township, Waseca County | 33 | 2 | 3 | 4 | - | 5 | 9 | 4 | 6 | |
| Waasa township, St. Louis County | 22 | 4 | 6 | 2 | 3 | 5 | 2 | - | - | |
| Wabana township, Itasca County | 67 | 10 | 18 | 4 | 6 | 2 | 6 | 6 | 15 | |
| Wabanica township, Lake of the Woods County .. | 69 | 15 | 8 | 13 | 6 | 7 | 5 | 10 | 5 | |
| Wabasha city, Wabasha County | 645 | 71 | 184 | 45 | 27 | 48 | 86 | 79 | 105 | |
| Wabasso city, Redwood County | 208 | 29 | 58 | 28 | 16 | 26 | 35 | 14 | 2 | |
| Wabedo township, Cass County | 145 | 32 | 17 | 14 | 11 | 7 | 16 | 11 | 37 | |
| Waconia city, Carver County | 1 850 | 24 | 108 | 119 | 113 | 49 | 125 | 182 | 1 130 | |
| Waconia township, Carver County | 241 | - | 14 | 27 | 28 | 13 | 26 | 11 | 122 | |
| Wacouta township, Goodhue County | 115 | 5 | 5 | 12 | 3 | 7 | 17 | 16 | 50 | |
| Wadena city | 1 076 | 167 | 218 | 132 | 154 | 104 | 137 | 73 | 91 | |
| Otter Tail County (part) | 13 | 4 | - | - | - | - | - | - | 9 | |
| Wadena County (part) | 1 063 | 163 | 218 | 132 | 154 | 104 | 137 | 73 | 82 | |
| Wadena township, Wadena County | 138 | 17 | 31 | 20 | 3 | 23 | 22 | 16 | 6 | |
| Wagner township, Aitkin County | 42 | 5 | 4 | 8 | 4 | 9 | 6 | 6 | 4 | |
| Wahkon city, Mille Lacs County | 87 | 16 | 14 | 10 | 16 | 10 | 8 | 9 | 4 | |
| Wahnena UT, Cass County | - | - | - | - | - | - | - | - | - | |
| Waite Park city, Stearns County | 1 038 | 130 | 161 | 68 | 31 | 79 | 203 | 194 | 172 | |
| Wakefield township, Stearns County | 719 | 25 | 96 | 42 | 35 | 33 | 99 | 130 | 259 | |
| Walcott township, Rice County | 129 | 2 | 15 | - | 12 | 11 | 26 | 16 | 47 | |
| Walden township, Cass County | 30 | 7 | 8 | 6 | - | 3 | 4 | 2 | - | |
| Walden township, Pope County | 22 | 2 | 6 | - | 6 | 2 | - | 4 | 2 | |
| Waldorf city, Waseca County | 87 | 11 | 23 | 9 | 10 | 9 | 15 | 4 | 6 | |
| Walhalla township, Lake of the Woods County ... | - | - | - | - | - | - | - | - | - | |
| Walker city, Cass County | 248 | 12 | 42 | 16 | 17 | 20 | 44 | 37 | 60 | |
| Walls township, Traverse County | 8 | 2 | 2 | - | 2 | - | - | 2 | - | |
| Walnut Grove city, Redwood County | 226 | 105 | 59 | 13 | 14 | 16 | 10 | 6 | 3 | |
| Walnut Lake township, Faribault County | 54 | 8 | 7 | 5 | 4 | - | 9 | 6 | 15 | |
| Walter township, Lac qui Parle County | 22 | 8 | 2 | 4 | 2 | 6 | - | - | - | |
| Walters city, Faribault County | 26 | 14 | 7 | - | 3 | 2 | - | - | - | |
| Walther township, Mower County | 62 | 20 | 10 | - | 2 | 15 | 6 | 6 | 3 | |
| Walther township, Mower County | 70 | 8 | 8 | 4 | 9 | 6 | 13 | 11 | 11 | |
| Walworth township, Becker County | 16 | - | 2 | 2 | - | 3 | 3 | 4 | 2 | |
| Wanamingo city, Goodhue County | 268 | 11 | 73 | 20 | 20 | 18 | 28 | 33 | 65 | |
| Wanamingo township, Goodhue County | 51 | 5 | 6 | 2 | - | 6 | 2 | 9 | 21 | |
| Wanda city, Redwood County | 37 | 15 | 2 | 8 | 2 | 8 | - | 2 | - | |
| Wang township, Renville County | 43 | 6 | 8 | 4 | 9 | 2 | 6 | 4 | 4 | |
| Wanger township, Marshall County | 6 | - | 2 | 4 | - | - | - | - | - | |
| Warba city, Itasca County | 34 | 7 | 5 | 4 | 4 | 2 | 8 | 2 | 2 | |
| Ward township, Todd County | 54 | 16 | 12 | 2 | - | 2 | 4 | 12 | 6 | |
| Warren city, Marshall County | 406 | 68 | 96 | 35 | 34 | 44 | 68 | 31 | 30 | |
| Warren township, Winona County | 72 | 3 | 6 | 6 | 2 | 8 | 13 | 16 | 18 | |
| Warrenton township, Marshall County | 18 | 2 | 4 | - | 4 | 2 | - | - | 6 | |
| Warroad city, Roseau County | 307 | 15 | 44 | 41 | 12 | 24 | 71 | 64 | 36 | |
| Warsaw township, Goodhue County | 59 | 4 | 6 | 4 | 1 | 2 | 12 | 13 | 17 | |
| Warsaw township, Rice County | 349 | 22 | 37 | 41 | 16 | 14 | 44 | 50 | 125 | |
| Waseca city, Waseca County | 2 202 | 135 | 346 | 156 | 170 | 173 | 398 | 454 | 370 | |
| Washington township, Le Sueur County | 258 | 6 | 8 | 27 | 12 | 11 | 35 | 30 | 129 | |
| Washington Lake township, Sibley County | 63 | 4 | 15 | 4 | - | - | 10 | 16 | 14 | |
| Wasioja township, Dodge County | 160 | 5 | 19 | 6 | 10 | 9 | 31 | 21 | 59 | |
| Waskish township, Beltrami County | 27 | 2 | 10 | 6 | - | 2 | 4 | - | 3 | |
| Watab township, Benton County | 659 | 16 | 104 | 52 | 9 | 19 | 135 | 105 | 219 | |
| Waterbury township, Redwood County | 21 | 4 | 4 | 4 | - | 2 | - | 5 | 2 | |
| Waterford township, Dakota County | 114 | 7 | 11 | 7 | 8 | 2 | 12 | 25 | 42 | |
| Watertown city, Carver County | 648 | 7 | 78 | 58 | 14 | 17 | 91 | 127 | 256 | |
| Watertown township, Carver County | 237 | 2 | 21 | 23 | 8 | 2 | 17 | 22 | 142 | |
| Waterville city, Le Sueur County | 490 | 47 | 96 | 45 | 19 | 39 | 99 | 78 | 67 | |
| Waterville township, Le Sueur County | 169 | 6 | 25 | 25 | 8 | 5 | 34 | 18 | 48 | |
| Watkins city, Meeker County | 194 | 38 | 39 | 17 | 14 | 23 | 28 | 22 | 13 | |
| Watopa township, Wabasha County | 26 | 4 | 7 | - | - | - | 2 | 4 | 9 | |
| Watson city, Chippewa County | 60 | 16 | 18 | 2 | 4 | 11 | 5 | 2 | 2 | |
| Waubun city, Mahnomon County | 104 | 12 | 33 | 9 | 16 | 3 | 22 | 7 | 2 | |
| Waukenabo township, Aitkin County | 60 | 21 | 14 | 4 | 6 | - | 8 | 2 | 5 | |
| Waukon township, Norman County | 19 | 4 | 2 | - | 5 | - | 3 | 2 | 3 | |
| Waverly township, Martin County | 33 | 2 | 6 | - | 4 | 6 | 4 | 2 | 9 | |
| Waverly city, Wright County | 209 | 5 | 22 | 21 | 8 | 6 | 33 | 36 | 78 | |
| Wawina township, Itasca County | 5 | - | - | 1 | 2 | - | 2 | - | - | |
| Wayzata city, Hennepin County | 986 | - | 58 | 34 | 59 | 24 | 47 | 69 | 695 | |
| Wealthwood township, Aitkin County | 66 | 23 | 9 | 8 | 4 | 3 | 10 | 7 | 2 | |
| Webster township, Rice County | 303 | 4 | 15 | 21 | 15 | 4 | 17 | 47 | 180 | |
| Weimer township, Jackson County | 25 | 2 | 5 | 8 | 2 | 2 | 4 | 2 | - | |
| Welch township, Goodhue County | 66 | - | 9 | 6 | 5 | 6 | 6 | 5 | 29 | |
| Welcome city, Martin County | 234 | 76 | 46 | 8 | 29 | 16 | 36 | 9 | 14 | |
| Wellington township, Renville County | 24 | - | - | 3 | 2 | 2 | 11 | 2 | 4 | |
| Wells city, Faribault County | 721 | 155 | 142 | 99 | 119 | 74 | 77 | 29 | 26 | |
| Wells township, Rice County | 395 | 12 | 53 | 32 | 29 | 10 | 37 | 64 | 158 | |
| Wendell city, Grant County | 77 | 16 | 22 | 5 | 2 | 21 | 10 | 1 | - | |
| Wergeland township, Yellow Medicine County ... | 15 | - | 2 | 2 | - | - | 3 | 2 | 4 | |
| West Albany township, Wabasha County | 48 | 6 | 4 | 2 | - | - | 11 | 2 | 16 | |
| West Bank township, Swift County | 25 | 9 | 2 | - | - | 7 | 2 | 3 | 2 | |
| Westbrook city, Cottonwood County | 274 | 112 | 72 | 41 | 20 | 12 | 11 | 2 | 4 | |
| Westbrook township, Cottonwood County | 26 | - | 7 | 4 | - | 4 | 6 | - | 5 | |

Table 28. Selected Monthly Owner Costs: 2000—Con.

[Data based on a sample (except Tables 65-68). For information on confidentiality protection, coverage, sampling error, and nonsampling error, see Appendix G. For location of definitions, see "How to Use This Census Report"]

| State County Place and County Subdivision | Specified owner- occupied housing units | Selected monthly owner costs | | | | | | | |
|--|---|------------------------------|----------------------|----------------------|----------------------|----------------------|----------------------|----------------------|--------------------|
| | | Less than \$200 | \$200 to \$299 | \$300 to \$399 | \$400 to \$499 | \$500 to \$599 | \$600 to \$799 | \$800 to \$999 | \$1,000 or more |
| PLACE AND COUNTY SUBDIVISION—Con. | | | | | | | | | |
| West Concord city, Dodge County | 268 | 22 | 44 | 22 | 16 | 31 | 48 | 57 | 28 |
| West Cook UT, Cook County | 361 | 60 | 60 | 29 | 28 | 22 | 46 | 30 | 86 |
| West Crow Wing UT, Crow Wing County | 1 232 | 90 | 186 | 46 | 48 | 70 | 234 | 176 | 382 |
| Westerheim township, Lyon County | 16 | 2 | - | 6 | 4 | 2 | 2 | 6 | 5 |
| Western township, Otter Tail County | 21 | - | 3 | 2 | - | - | 5 | 6 | 5 |
| Westfield township, Dodge County | 60 | 2 | 12 | 6 | 2 | 8 | 5 | 13 | 12 |
| Westford township, Martin County | 62 | 4 | 12 | 9 | 6 | 2 | 4 | 8 | 17 |
| West Heron Lake township, Jackson County | 31 | 2 | 6 | 2 | 4 | 1 | 8 | 8 | - |
| West Lakeland township, Washington County | 980 | 5 | 37 | 41 | 17 | - | 63 | 47 | 770 |
| Westline township, Redwood County | 22 | - | 3 | 7 | 1 | 2 | 2 | - | 7 |
| West Newton township, Nicollet County | 83 | 7 | 11 | 4 | 8 | 16 | 9 | 10 | 18 |
| Westport city, Pope County | 15 | 4 | 2 | - | 5 | 2 | 2 | - | - |
| Westport township, Pope County | 24 | 2 | 2 | 3 | - | - | 11 | - | 6 |
| West St. Paul city, Dakota County | 4 640 | 135 | 536 | 458 | 216 | 112 | 478 | 937 | 1 768 |
| Westside township, Nobles County | 30 | 4 | 8 | 2 | 6 | 4 | 4 | - | 2 |
| West Union city, Todd County | 26 | 8 | 9 | 3 | - | 2 | 2 | 2 | - |
| West Union township, Todd County | 15 | - | - | - | 2 | - | 4 | 4 | 5 |
| West Valley township, Marshall County | 11 | 2 | 9 | - | - | - | - | - | - |
| Whalan city, Fillmore County | 32 | 10 | 4 | 8 | 4 | 2 | 2 | 2 | - |
| Wheatland township, Rice County | 191 | 8 | 20 | 2 | 8 | 6 | 33 | 33 | 81 |
| Wheaton city, Traverse County | 518 | 126 | 137 | 62 | 44 | 42 | 55 | 18 | 34 |
| Wheeler township, Lake of the Woods County | 49 | 7 | 12 | - | - | 5 | 14 | - | 11 |
| Wheeling township, Rice County | 77 | - | 4 | 7 | 5 | - | 3 | 15 | 43 |
| White township, St. Louis County | 863 | 214 | 223 | 57 | 72 | 75 | 100 | 61 | 61 |
| White Bear township, Ramsey County | 3 491 | 24 | 177 | 213 | 133 | 120 | 213 | 443 | 2 168 |
| White Bear Lake township, Pope County | 90 | 12 | 24 | 5 | - | 9 | 13 | 7 | 20 |
| White Bear Lake city | 6 864 | 7 | 685 | 645 | 303 | 300 | 560 | 1 160 | 3 204 |
| Ramsey County (part) | 6 758 | 7 | 685 | 629 | 303 | 300 | 558 | 1 156 | 3 120 |
| Washington County (part) | 106 | - | - | 16 | - | - | 2 | 4 | 84 |
| Whited township, Kanabec County | 73 | 3 | 11 | 5 | 12 | 2 | 23 | 8 | 9 |
| White Earth CDP, Becker County | 64 | 22 | 21 | 14 | 2 | - | 3 | 2 | - |
| White Earth township, Becker County | 77 | 22 | 25 | 16 | 2 | 2 | 5 | 2 | 3 |
| Whiteface Reservoir UT, St. Louis County | 113 | 7 | 20 | 13 | 6 | 10 | 13 | 13 | 31 |
| Whitefield township, Kandiyohi County | 99 | 6 | 17 | 12 | 10 | 2 | 18 | 16 | 18 |
| Whiteford township, Marshall County | 2 | - | 2 | - | - | - | - | - | - |
| White Oak township, Hubbard County | 56 | 14 | 15 | 4 | - | 7 | 6 | 6 | 4 |
| White Pine township, Aitkin County | 2 | 2 | - | - | - | - | - | - | - |
| Whitewater township, Winona County | 15 | - | 2 | 3 | - | 2 | 2 | 4 | 2 |
| Wildler city, Jackson County | 20 | 5 | 4 | 6 | - | 2 | 3 | 2 | - |
| Wild Rice township, Norman County | 44 | 9 | 8 | 7 | 11 | 2 | 2 | 2 | 3 |
| Wildwood township, Itasca County | 35 | 3 | 5 | 5 | 4 | 1 | 6 | 5 | 6 |
| Wilkinson township, Cass County | 19 | - | 2 | - | 5 | 4 | - | 5 | 3 |
| Willernie city, Washington County | 175 | 7 | 34 | 4 | 17 | 17 | 25 | 28 | 43 |
| Williams township, Aitkin County | 11 | 2 | - | 2 | 5 | - | 2 | - | - |
| Williams city, Lake of the Woods County | 58 | 18 | 22 | 6 | 2 | - | 4 | 5 | 1 |
| Willmar city, Kandiyohi County | 3 983 | 338 | 654 | 262 | 202 | 388 | 734 | 550 | 855 |
| Willmar township, Kandiyohi County | 65 | 1 | 9 | 4 | 2 | 3 | 12 | 8 | 26 |
| Willow Lake township, Redwood County | 36 | 4 | 6 | 9 | - | 2 | 5 | 7 | 3 |
| Willow River city, Pine County | 71 | 22 | 18 | 2 | 2 | 7 | 13 | 4 | 3 |
| Willow Valley township, St. Louis County | 7 | 2 | - | - | - | 3 | - | - | 2 |
| Wilma township, Pine County | 7 | - | - | - | - | 2 | 5 | - | - |
| Wilmington township, Houston County | 43 | 10 | 10 | 2 | 2 | 4 | 2 | 5 | 8 |
| Wilmont city, Nobles County | 111 | 24 | 32 | 14 | 18 | 7 | 9 | 5 | 2 |
| Wilmont township, Nobles County | 22 | 4 | 2 | 6 | 2 | 4 | - | - | 4 |
| Wilson township, Cass County | 96 | 18 | 13 | 2 | 2 | 13 | 23 | 14 | 11 |
| Wilson township, Winona County | 239 | 14 | 38 | 15 | 10 | 6 | 60 | 37 | 59 |
| Wilton city, Beltrami County | 45 | 5 | 8 | 6 | 2 | 4 | 2 | 11 | 7 |
| Wilton township, Waseca County | 58 | 3 | 8 | 2 | - | 1 | 11 | 10 | 23 |
| Winchester township, Norman County | 3 | - | - | - | - | 3 | - | - | - |
| Windemere township, Pine County | 383 | 25 | 64 | 40 | 19 | 15 | 41 | 60 | 119 |
| Windom city, Cottonwood County | 1 296 | 219 | 310 | 177 | 114 | 155 | 134 | 81 | 106 |
| Windom township, Mower County | 113 | 19 | 20 | 10 | 3 | 8 | 20 | 16 | 17 |
| Windsor township, Traverse County | 4 | 2 | - | 2 | - | - | - | - | - |
| Winfield township, Renville County | 41 | 4 | 6 | - | - | 9 | 9 | 6 | 7 |
| Winger city, Polk County | 54 | 17 | 15 | 5 | 5 | 9 | 1 | - | 2 |
| Winger township, Polk County | 19 | 4 | 2 | 4 | 4 | - | 5 | - | - |
| Wing River township, Wadena County | 31 | 3 | 10 | 5 | - | - | 9 | 2 | 2 |
| Winnebago city, Faribault County | 460 | 123 | 112 | 43 | 58 | 50 | 40 | 25 | 9 |
| Winnebago township, Houston County | 24 | 3 | 5 | 2 | 2 | 2 | 5 | 3 | 4 |
| Winnebago City township, Faribault County | 30 | 2 | 2 | 7 | 3 | - | 6 | - | 10 |
| Winona city, Winona County | 5 675 | 658 | 848 | 470 | 375 | 443 | 1 136 | 662 | 1 083 |
| Windsor township, Clearwater County | 5 | - | 2 | - | - | - | - | - | 3 |
| Winsted city, McLeod County | 525 | 16 | 61 | 41 | 28 | 27 | 79 | 141 | 132 |
| Winsted township, McLeod County | 171 | 4 | 23 | 6 | 8 | 9 | 15 | 32 | 74 |
| Winthrop city, Sibley County | 443 | 76 | 115 | 34 | 52 | 38 | 56 | 44 | 28 |
| Winton city, St. Louis County | 61 | 21 | 16 | 2 | 4 | 3 | 9 | 3 | 3 |
| Wirt township, Itasca County | 13 | 1 | - | - | 5 | 2 | 2 | 3 | - |
| Wisconsin township, Jackson County | 39 | 14 | 5 | 2 | 2 | 6 | 6 | 2 | 2 |
| Wisicoy township, Winona County | 45 | 15 | 8 | 2 | 2 | - | 9 | 3 | 6 |
| Wolf Lake city, Becker County | 13 | 4 | 2 | - | 2 | 2 | - | 3 | - |
| Wolf Lake township, Becker County | 21 | 10 | - | 2 | 2 | 3 | 2 | - | 2 |
| Wolford township, Crow Wing County | 89 | 16 | 5 | 4 | 2 | 11 | 14 | 6 | 31 |
| Wolverton city, Wilkin County | 47 | 6 | 12 | 5 | 9 | 4 | 4 | 7 | - |
| Wolverton township, Wilkin County | 26 | 2 | 6 | 2 | 4 | 2 | 6 | 2 | 2 |
| Woodbury city, Washington County | 13 338 | 84 | 322 | 480 | 266 | 274 | 872 | 1 537 | 9 503 |
| Wood Lake city, Yellow Medicine County | 139 | 41 | 31 | 17 | 19 | 13 | 9 | 2 | 7 |
| Wood Lake township, Yellow Medicine County | 27 | 2 | 3 | 5 | 2 | 4 | 7 | - | 4 |
| Woodland city, Hennepin County | 156 | - | 2 | 7 | 2 | 7 | 10 | 4 | 124 |

Table 28. **Selected Monthly Owner Costs: 2000—Con.**

[Data based on a sample (except Tables 65-68). For information on confidentiality protection, coverage, sampling error, and nonsampling error, see Appendix G. For location of definitions, see "How to Use This Census Report"]

| State County Place and County Subdivision | Specified owner- occupied housing units | Selected monthly owner costs | | | | | | | |
|--|---|------------------------------|----------------------|----------------------|----------------------|----------------------|----------------------|----------------------|--------------------|
| | | Less than \$200 | \$200 to \$299 | \$300 to \$399 | \$400 to \$499 | \$500 to \$599 | \$600 to \$799 | \$800 to \$999 | \$1,000 or more |
| PLACE AND COUNTY SUBDIVISION—Con. | | | | | | | | | |
| Woodland township, Wright County | 176 | 8 | 17 | 15 | 10 | 4 | 21 | 21 | 80 |
| Woodrow township, Beltrami County | 2 | - | 2 | - | - | - | - | - | - |
| Woodrow township, Cass County | 226 | 54 | 47 | 22 | 21 | 10 | 33 | 21 | 18 |
| Woods township, Chippewa County | 9 | - | 1 | 2 | 2 | - | 2 | 2 | 2 |
| Woodside township, Otter Tail County | 13 | - | 2 | 2 | - | 2 | 5 | - | 2 |
| Woodside township, Polk County | 124 | 14 | 11 | 17 | 11 | 7 | 7 | 11 | 46 |
| Woodstock city, Pipestone County | 60 | 31 | 14 | 4 | 2 | 7 | 2 | - | - |
| Woodville township, Waseca County | 331 | 9 | 37 | 15 | 25 | 31 | 36 | 51 | 127 |
| Workman township, Aitkin County | 37 | 6 | 9 | - | - | 4 | 7 | 2 | 9 |
| Worthington city, Nobles County | 2 525 | 252 | 548 | 321 | 182 | 244 | 518 | 212 | 248 |
| Worthington township, Nobles County | 75 | 12 | 17 | 6 | 2 | 9 | 14 | 3 | 12 |
| Wrenshall city, Carlton County | 69 | 6 | 13 | - | 2 | 12 | 21 | 9 | 6 |
| Wrenshall township, Carlton County | 22 | 2 | 2 | - | 4 | 2 | 6 | - | 6 |
| Wright city, Carlton County | 29 | 8 | 10 | - | - | 2 | 9 | - | - |
| Wright township, Marshall County | 17 | 6 | 2 | 4 | 2 | - | 3 | - | - |
| Wuori township, St. Louis County | 110 | 19 | 21 | 4 | 11 | 12 | 19 | 22 | 2 |
| Wyandotte township, Pennington County | 4 | - | 2 | - | - | - | - | - | 2 |
| Wyanett township, Isanti County | 325 | 13 | 45 | 33 | 16 | 16 | 43 | 56 | 103 |
| Wykeham township, Todd County | 23 | 2 | 5 | 2 | 6 | - | 7 | - | 1 |
| Wykoff city, Fillmore County | 146 | 30 | 42 | 5 | 11 | 11 | 26 | 13 | 8 |
| Wylie township, Red Lake County | 6 | 2 | 4 | - | - | - | - | - | - |
| Wyoming city, Chisago County | 796 | 9 | 37 | 32 | 16 | 13 | 67 | 143 | 479 |
| Wyoming township, Chisago County | 1 118 | 12 | 40 | 61 | 11 | 44 | 75 | 164 | 711 |
| Yellow Bank township, Lac qui Parle County | 13 | 2 | - | - | - | 5 | 6 | - | - |
| York township, Fillmore County | 62 | 18 | 9 | 2 | 6 | 6 | 14 | 2 | 5 |
| Young America township, Carver County | 114 | 1 | 17 | 12 | - | 2 | 16 | 21 | 45 |
| Yucatan township, Houston County | 19 | 5 | 4 | 2 | - | 2 | 2 | - | 4 |
| Zemple city, Itasca County | 13 | 1 | - | 2 | 3 | 4 | 3 | - | - |
| Zimmerman city, Sherburne County | 716 | 7 | 16 | 12 | 18 | 34 | 115 | 246 | 268 |
| Zion township, Stearns County | 17 | 4 | 4 | 2 | - | - | 5 | - | 2 |
| Zippel township, Lake of the Woods County | 35 | 7 | 7 | - | - | - | - | 21 | - |
| Zumbro township, Wabasha County | 147 | - | 14 | 6 | 6 | 2 | 19 | 28 | 72 |
| Zumbro Falls city, Wabasha County | 60 | 11 | 12 | 4 | 2 | 6 | 13 | 4 | 8 |
| Zumbrota city, Goodhue County | 704 | 80 | 98 | 58 | 34 | 24 | 108 | 102 | 200 |
| Zumbrota township, Goodhue County | 71 | 2 | 8 | 8 | 6 | - | 9 | 11 | 27 |

Table 29. **Gross Rent: 2000**

[Data based on a sample (except Tables 65-68). For information on confidentiality protection, coverage, sampling error, and nonsampling error, see Appendix G. For location of definitions, see "How to Use This Census Report"]

| State County County Subdivision Place | Specified renter-occupied housing units paying cash rent | Gross rent | | | | | | | | Median (dollars) |
|--|---|--------------------|----------------------|----------------------|----------------------|--------------------------|--------------------------|--------------------|------------|---------------------|
| | | Less than \$250 | \$250 to \$499 | \$500 to \$749 | \$750 to \$999 | \$1,000 to \$1,499 | \$1,500 to \$1,999 | \$2,000 or more | | |
| The State | 454 011 | 50 534 | 127 254 | 167 824 | 73 201 | 28 611 | 4 795 | 1 792 | 566 | |
| Aitkin County | 720 | 172 | 316 | 212 | 20 | - | - | - | 409 | |
| Aitkin city | 377 | 111 | 119 | 137 | 10 | - | - | - | 408 | |
| Aitkin township | 38 | 11 | 18 | 6 | 3 | - | - | - | 433 | |
| Ball Bluff township | 5 | - | 5 | - | - | - | - | - | 292 | |
| Balsam township | 2 | - | 2 | - | - | - | - | - | 475 | |
| Beaver township | 3 | - | 1 | 2 | - | - | - | - | 563 | |
| Clark township | 2 | - | 2 | - | - | - | - | - | 475 | |
| Cornish township | - | - | - | - | - | - | - | - | - | |
| Davidson UT | 4 | - | 4 | - | - | - | - | - | 283 | |
| Farm Island township | 13 | - | 6 | 7 | - | - | - | - | 513 | |
| Fleming township | 8 | 3 | - | 5 | - | - | - | - | 575 | |
| Glen township | 4 | - | 4 | - | - | - | - | - | 325 | |
| Haugen township | 2 | - | 2 | - | - | - | - | - | 425 | |
| Hazelton township | 19 | 2 | 4 | 13 | - | - | - | - | 565 | |
| Hill City city | 57 | 6 | 34 | 13 | 4 | - | - | - | 428 | |
| Hill Lake township | 9 | 2 | 5 | 2 | - | - | - | - | 375 | |
| Idun township | - | - | - | - | - | - | - | - | - | |
| Jevne township | 5 | - | 5 | - | - | - | - | - | 458 | |
| Jewett UT | - | - | - | - | - | - | - | - | - | |
| Kimberly township | 3 | - | 3 | - | - | - | - | - | 325 | |
| Lakeside township | 6 | 3 | 3 | - | - | - | - | - | 250 | |
| Lee township | - | - | - | - | - | - | - | - | - | |
| Libby township | - | - | - | - | - | - | - | - | - | |
| Logan township | - | - | - | - | - | - | - | - | - | |
| McGrath city | 2 | - | 2 | - | - | - | - | - | 275 | |
| McGregor city | 79 | 26 | 43 | 10 | - | - | - | - | 295 | |
| McGregor township | - | - | - | - | - | - | - | - | - | |
| Macville township | - | - | - | - | - | - | - | - | - | |
| Malmo township | 7 | - | 4 | - | 3 | - | - | - | 488 | |
| Millward township | - | - | - | - | - | - | - | - | - | |
| Morrison township | - | - | - | - | - | - | - | - | - | |
| Nordland township | 4 | - | 2 | 2 | - | - | - | - | 550 | |
| Northeast Aitkin UT | - | - | - | - | - | - | - | - | - | |
| Northwest Aitkin UT | 2 | - | 2 | - | - | - | - | - | 475 | |
| Palisade city | - | - | - | - | - | - | - | - | - | |
| Pliny township | 2 | - | 2 | - | - | - | - | - | 325 | |
| Rice River township | - | - | - | - | - | - | - | - | - | |
| Salo township | 2 | - | - | 2 | - | - | - | - | 525 | |
| Seavey township | - | - | - | - | - | - | - | - | - | |
| Shamrock township | 22 | - | 16 | 6 | - | - | - | - | 429 | |
| Spalding township | 8 | 2 | 6 | - | - | - | - | - | 375 | |
| Spencer township | 6 | 3 | 3 | - | - | - | - | - | 325 | |
| Tamarack city | - | - | - | - | - | - | - | - | - | |
| Turner township | 2 | - | 2 | - | - | - | - | - | 375 | |
| Verdon township | - | - | - | - | - | - | - | - | - | |
| Wagner township | 6 | - | 6 | - | - | - | - | - | 338 | |
| Waukenabo township | 5 | - | 5 | - | - | - | - | - | 408 | |
| Wealthwood township | 7 | - | - | 5 | - | - | - | - | 588 | |
| White Pine township | - | - | - | - | - | - | - | - | - | |
| Williams township | 5 | 3 | - | 2 | - | - | - | - | 242 | |
| Workman township | 4 | - | 4 | - | - | - | - | - | 375 | |
| Anoka County | 17 134 | 989 | 2 758 | 8 096 | 4 253 | 923 | 90 | 25 | 649 | |
| Andover city | 300 | - | - | 143 | 54 | 66 | 18 | 19 | 772 | |
| Anoka city | 3 108 | 167 | 687 | 1 632 | 476 | 138 | 8 | - | 602 | |
| Bethel city | 26 | - | 15 | 6 | 2 | 3 | - | - | 467 | |
| Blaine city (part) | 1 422 | 57 | 139 | 670 | 416 | 135 | 5 | - | 702 | |
| Burns township | 11 | - | 4 | 3 | - | 4 | - | - | 575 | |
| Centerville city | 63 | - | 22 | 21 | 15 | 5 | - | - | 575 | |
| Circle Pines city | 110 | - | 43 | 48 | 19 | - | - | - | 606 | |
| Columbia Heights city | 2 250 | 187 | 683 | 961 | 313 | 81 | 25 | - | 567 | |
| Columbus township | 19 | - | - | - | 19 | - | - | - | 864 | |
| Coon Rapids city | 4 355 | 290 | 294 | 1 730 | 1 791 | 230 | 20 | - | 736 | |
| East Bethel city | 44 | - | 16 | 12 | 9 | 7 | - | - | 683 | |
| Fridley city | 3 617 | 205 | 506 | 2 005 | 724 | 168 | 9 | - | 635 | |
| Ham Lake city | 219 | - | 34 | 137 | 36 | 6 | - | 6 | 625 | |
| Hilltop city | 143 | 9 | 72 | 56 | 4 | 2 | - | - | 489 | |
| Lexington city | 233 | - | 80 | 121 | 27 | 5 | - | - | 563 | |
| Lino Lakes city | 162 | - | 23 | 59 | 58 | 22 | - | - | 747 | |
| Linwood township | 20 | - | 12 | 8 | - | - | - | - | 442 | |
| Oak Grove city | 43 | - | 7 | 22 | 9 | - | 5 | - | 643 | |
| Ramsey city | 120 | - | - | - | 84 | 36 | - | - | 938 | |
| St. Francis city | 200 | 17 | 41 | 116 | 26 | - | - | - | 625 | |
| Spring Lake Park city (part) | 669 | 57 | 80 | 346 | 171 | 15 | - | - | 673 | |
| Becker County | 1 909 | 449 | 1 079 | 314 | 60 | 7 | - | - | 364 | |
| Atlanta township | - | - | - | - | - | - | - | - | - | |
| Audubon city | 75 | 6 | 31 | 35 | 3 | - | - | - | 502 | |
| Audubon township | 5 | - | 2 | 3 | - | - | - | - | 558 | |
| Burlington township | 15 | - | 9 | 3 | 3 | - | - | - | 413 | |
| Callaway city | 8 | 2 | 2 | 4 | - | - | - | - | 400 | |
| Callaway township | - | - | - | - | - | - | - | - | - | |
| Carsonville township | 6 | - | 6 | - | - | - | - | - | 400 | |
| Cormorant township | 17 | - | 9 | 8 | - | - | - | - | 494 | |
| Cuba township | 4 | - | 2 | 2 | - | - | - | - | 525 | |
| Detroit township | 77 | 8 | 49 | 16 | 4 | - | - | - | 386 | |
| Detroit Lakes city | 1 114 | 299 | 616 | 172 | 27 | - | - | - | 341 | |
| Eagle View township | 25 | 8 | 17 | - | - | - | - | - | 311 | |
| Elbow Lake CDP (part) | 19 | 8 | 11 | - | - | - | - | - | 311 | |
| Erie township | 7 | - | 6 | 1 | - | - | - | - | 388 | |
| Evergreen township | 6 | - | 6 | - | - | - | - | - | 338 | |
| Forest township | - | - | - | - | - | - | - | - | - | |
| Frazee city | 176 | 28 | 108 | 31 | 2 | 7 | - | - | 406 | |
| Green Valley township | - | - | - | - | - | - | - | - | - | |
| Hamden township | - | - | - | - | - | - | - | - | - | |
| Height of Land township | - | - | - | - | - | - | - | - | - | |
| Holmesville township | 3 | - | 3 | - | - | - | - | - | 425 | |

Table 29. **Gross Rent: 2000**—Con.

[Data based on a sample (except Tables 65-68). For information on confidentiality protection, coverage, sampling error, and nonsampling error, see Appendix G. For location of definitions, see "How to Use This Census Report"]

| State County County Subdivision Place | Specified renter-occupied housing units paying cash rent | Gross rent | | | | | | | | Median (dollars) |
|--|---|--------------------|----------------------|----------------------|----------------------|--------------------------|--------------------------|--------------------|---|---------------------|
| | | Less than \$250 | \$250 to \$499 | \$500 to \$749 | \$750 to \$999 | \$1,000 to \$1,499 | \$1,500 to \$1,999 | \$2,000 or more | | |
| Becker County—Con. | | | | | | | | | | |
| Lake Eunice township | 27 | - | 8 | 12 | 7 | - | - | - | - | 534 |
| Lake Park city | 75 | 6 | 60 | 6 | 3 | - | - | - | - | 416 |
| Lake Park township | - | - | - | - | - | - | - | - | - | - |
| Lake View township | 64 | 10 | 44 | 8 | 2 | - | - | - | - | 418 |
| Maple Grove township | 6 | - | 4 | 2 | - | - | - | - | - | 425 |
| Ogema city | 4 | - | 2 | 2 | - | - | - | - | - | 500 |
| Osage township | 27 | 7 | 17 | - | 3 | - | - | - | - | 335 |
| Pine Point township | 38 | 20 | 18 | - | - | - | - | - | - | 245 |
| Pine Point CDP (part) | 38 | 20 | 18 | - | - | - | - | - | - | 245 |
| Riceville township | 2 | - | 2 | - | - | - | - | - | - | 425 |
| Richwood township | - | - | - | - | - | - | - | - | - | - |
| Round Lake township | 6 | - | 6 | - | - | - | - | - | - | 350 |
| Elbow Lake CDP (part) | - | - | - | - | - | - | - | - | - | - |
| Pine Point CDP (part) | - | - | - | - | - | - | - | - | - | - |
| Runeberg township | 7 | - | 4 | 3 | - | - | - | - | - | 438 |
| Savannah township | - | - | - | - | - | - | - | - | - | - |
| Shell Lake township | - | - | - | - | - | - | - | - | - | - |
| Silver Leaf township | 4 | 2 | - | 2 | - | - | - | - | - | 375 |
| Spring Creek township | - | - | - | - | - | - | - | - | - | - |
| Spruce Grove township | 9 | - | 9 | - | - | - | - | - | - | 413 |
| Sugar Bush township | 3 | - | 3 | - | - | - | - | - | - | 275 |
| Toad Lake township | 5 | - | 3 | 2 | - | - | - | - | - | 392 |
| Two Inlets township | 3 | - | 3 | - | - | - | - | - | - | 325 |
| Watworth township | 4 | - | 4 | - | - | - | - | - | - | 350 |
| White Earth township | 87 | 53 | 26 | 2 | 6 | - | - | - | - | 216 |
| White Earth CDP | 66 | 41 | 20 | 2 | 3 | - | - | - | - | 196 |
| Wolf Lake city | - | - | - | - | - | - | - | - | - | - |
| Wolf Lake township | - | - | - | - | - | - | - | - | - | - |
| Beltrami County | 3 343 | 647 | 1 601 | 917 | 151 | 27 | - | - | - | 414 |
| Alaska township | 2 | - | - | 2 | - | - | - | - | - | 525 |
| Battle township | 1 | 1 | - | - | - | - | - | - | - | 125 |
| Bemidji city | 2 065 | 363 | 916 | 638 | 132 | 16 | - | - | - | 433 |
| Bemidji township | 175 | 9 | 90 | 67 | 3 | 6 | - | - | - | 441 |
| Benville township | - | - | - | - | - | - | - | - | - | - |
| Birch township | 3 | - | - | 3 | - | - | - | - | - | 525 |
| Blackduck city | 85 | 30 | 46 | 9 | - | - | - | - | - | 375 |
| Brook Lake UT | 9 | 9 | - | - | - | - | - | - | - | 125 |
| Buzzle township | - | - | - | - | - | - | - | - | - | - |
| Comant township | 2 | 2 | - | - | - | - | - | - | - | 225 |
| Durand township | - | - | - | - | - | - | - | - | - | - |
| Eckles township | 87 | - | 43 | 39 | 5 | - | - | - | - | 502 |
| Frohn township | 19 | 1 | 4 | 14 | - | - | - | - | - | 545 |
| Funkley city | - | - | - | - | - | - | - | - | - | - |
| Grant Valley township | 44 | - | 28 | 15 | 1 | - | - | - | - | 475 |
| Hagali township | - | - | - | - | - | - | - | - | - | - |
| Hamre township | - | - | - | - | - | - | - | - | - | - |
| Hines township | 7 | - | 7 | - | - | - | - | - | - | 388 |
| Hornet township | - | - | - | - | - | - | - | - | - | - |
| Jones township | 2 | 2 | - | - | - | - | - | - | - | 175 |
| Kelliher city | 29 | 15 | 11 | 3 | - | - | - | - | - | 242 |
| Kelliher township | - | - | - | - | - | - | - | - | - | - |
| Lammers township | 15 | - | 2 | 13 | - | - | - | - | - | 534 |
| Langor township | - | - | - | - | - | - | - | - | - | - |
| Lee township | - | - | - | - | - | - | - | - | - | - |
| Liberty township | 8 | - | 6 | 2 | - | - | - | - | - | 475 |
| Lower Red Lake UT | 450 | 177 | 249 | 24 | - | - | - | - | - | 281 |
| Little Rock CDP | 98 | 46 | 44 | 8 | - | - | - | - | - | 288 |
| Ponemah CDP | 77 | 36 | 41 | - | - | - | - | - | - | 258 |
| Redby CDP | 86 | 35 | 51 | - | - | - | - | - | - | 286 |
| Red Lake CDP | 143 | 38 | 89 | 16 | - | - | - | - | - | 298 |
| Maple Ridge township | 4 | - | 4 | - | - | - | - | - | - | 400 |
| Minnie township | - | - | - | - | - | - | - | - | - | - |
| Moose Lake township | 3 | - | 3 | - | - | - | - | - | - | 288 |
| Nebish township | 2 | - | 2 | - | - | - | - | - | - | 425 |
| North Beltrami UT | - | - | - | - | - | - | - | - | - | - |
| Northern township | 159 | 7 | 101 | 44 | 4 | 3 | - | - | - | 457 |
| O'Brien township | 2 | - | 2 | - | - | - | - | - | - | 425 |
| Port Hope township | 16 | - | 8 | 6 | 2 | - | - | - | - | 525 |
| Quiring township | - | - | - | - | - | - | - | - | - | - |
| Roosevelt township | 8 | 2 | 2 | 2 | - | 2 | - | - | - | 475 |
| Shooks township | 7 | - | 5 | 2 | - | - | - | - | - | 463 |
| Shotley township | - | - | - | - | - | - | - | - | - | - |
| Shotley Brook UT | - | - | - | - | - | - | - | - | - | - |
| Solway city | 2 | - | 2 | - | - | - | - | - | - | 475 |
| Spruce Grove township | - | - | - | - | - | - | - | - | - | - |
| Steenerson township | - | - | - | - | - | - | - | - | - | - |
| Sugar Bush township | - | - | - | - | - | - | - | - | - | - |
| Summit township | 6 | 6 | - | - | - | - | - | - | - | 213 |
| Taylor township | - | - | - | - | - | - | - | - | - | - |
| Ten Lake township | 49 | 12 | 33 | 4 | - | - | - | - | - | 318 |
| Tenstrike city | 2 | - | - | 2 | - | - | - | - | - | 675 |
| Turtle Lake township | 29 | 1 | 13 | 13 | 2 | - | - | - | - | 525 |
| Turtle River city | 6 | 4 | - | 2 | - | - | - | - | - | 238 |
| Turtle River township | 33 | 2 | 16 | 13 | 2 | - | - | - | - | 435 |
| Upper Red Lake UT | - | - | - | - | - | - | - | - | - | - |
| Waskish township | 3 | - | 3 | - | - | - | - | - | - | 288 |
| Wilton city | 9 | 4 | 5 | - | - | - | - | - | - | 405 |
| Woodrow township | - | - | - | - | - | - | - | - | - | - |
| Benton County | 4 094 | 413 | 1 964 | 1 496 | 176 | 15 | 24 | 6 | - | 480 |
| Alberta township | 8 | 4 | 2 | 2 | - | - | - | - | - | 225 |
| Foley city | 203 | 46 | 131 | 26 | - | - | - | - | - | 375 |
| Gilman city | 17 | 10 | 7 | - | - | - | - | - | - | 181 |
| Gilmanton township | 9 | - | 7 | 2 | - | - | - | - | - | 395 |
| Glendorado township | 2 | - | - | 2 | - | - | - | - | - | 575 |
| Graham township | 4 | - | 2 | 2 | - | - | - | - | - | 425 |
| Granite Ledge township | 2 | 2 | - | - | - | - | - | - | - | 100- |

Table 29. **Gross Rent: 2000**—Con.

[Data based on a sample (except Tables 65-68). For information on confidentiality protection, coverage, sampling error, and nonsampling error, see Appendix G. For location of definitions, see "How to Use This Census Report"]

| State County County Subdivision Place | Specified renter-occupied housing units paying cash rent | Gross rent | | | | | | | |
|--|---|--------------------|----------------------|----------------------|----------------------|--------------------------|--------------------------|--------------------|---------------------|
| | | Less than \$250 | \$250 to \$499 | \$500 to \$749 | \$750 to \$999 | \$1,000 to \$1,499 | \$1,500 to \$1,999 | \$2,000 or more | Median (dollars) |
| Benton County—Con. | | | | | | | | | |
| Langola township | 10 | 3 | 6 | 1 | - | - | - | - | 425 |
| Mayhew Lake township | 5 | - | 5 | - | - | - | - | - | 358 |
| Maywood township | 11 | 2 | 8 | 1 | - | - | - | - | 388 |
| Minden township | 16 | - | 12 | 4 | - | - | - | - | 471 |
| Rice city | 33 | - | 31 | 2 | - | - | - | - | 417 |
| Ronneby city | - | - | - | - | - | - | - | - | - |
| Royalton city (part) | - | - | - | - | - | - | - | - | - |
| St. Cloud city (part) | 1 898 | 151 | 949 | 755 | 26 | 5 | 6 | 6 | 481 |
| St. George township | 18 | 7 | - | 9 | 2 | - | - | - | 533 |
| Sartell city (part) | 435 | 21 | 135 | 180 | 99 | - | - | - | 545 |
| Sauk Rapids city | 1 314 | 165 | 645 | 443 | 33 | 10 | 18 | - | 471 |
| Sauk Rapids township | 69 | 2 | 12 | 51 | 4 | - | - | - | 628 |
| Watab township | 40 | - | 12 | 16 | 12 | - | - | - | 643 |
| Big Stone County | | | | | | | | | |
| Akron township | 3 | - | 3 | - | - | - | - | - | 325 |
| Almond township | 9 | 7 | 2 | - | - | - | - | - | 125 |
| Artichoke township | - | - | - | - | - | - | - | - | - |
| Barry city | - | - | - | - | - | - | - | - | - |
| Big Stone township | 4 | - | 2 | - | 2 | - | - | - | 675 |
| Ortonville city (part) | - | - | - | - | - | - | - | - | - |
| Browns Valley township | 21 | 10 | 9 | 2 | - | - | - | - | 256 |
| Beardsley city | 17 | 8 | 7 | 2 | - | - | - | - | 263 |
| Clinton city | 27 | 20 | 7 | - | - | - | - | - | 158 |
| Correll city | - | - | - | - | - | - | - | - | - |
| Foster township | 2 | - | 2 | - | - | - | - | - | 275 |
| Graceville city | 45 | 24 | 20 | 1 | - | - | - | - | 244 |
| Graceville township | - | - | - | - | - | - | - | - | - |
| Malta township | - | - | - | - | - | - | - | - | - |
| Moonshine township | 2 | - | 2 | - | - | - | - | - | 475 |
| Johnson city | - | - | - | - | - | - | - | - | - |
| Odessa city | 2 | 2 | - | - | - | - | - | - | 100- |
| Odessa township | 2 | - | 2 | - | - | - | - | - | 275 |
| Ortonville township | 148 | 86 | 56 | 2 | 4 | - | - | - | 224 |
| Ortonville city (part) | 148 | 86 | 56 | 2 | 4 | - | - | - | 224 |
| Otrej township | - | - | - | - | - | - | - | - | - |
| Prior township | - | - | - | - | - | - | - | - | - |
| Toqua township | - | - | - | - | - | - | - | - | - |
| Blue Earth County | | | | | | | | | |
| Amboy city | 6 631 | 659 | 2 894 | 2 253 | 540 | 217 | 54 | 14 | 487 |
| Beauford township | 31 | 15 | 15 | 1 | - | - | - | - | 306 |
| Butternut Valley township | 10 | - | 3 | 7 | - | - | - | - | 520 |
| Cambria township | 19 | 3 | 6 | 10 | - | - | - | - | 506 |
| Ceresco township | 7 | 5 | 2 | - | - | - | - | - | 213 |
| Danville township | 9 | 2 | 5 | - | 2 | - | - | - | 475 |
| Decoria township | 2 | - | 2 | - | - | - | - | - | 475 |
| Eagle Lake city | 21 | 2 | 3 | 14 | 2 | - | - | - | 555 |
| Garden City township | 98 | 10 | 46 | 40 | 2 | - | - | - | 456 |
| Good Thunder city | 8 | - | - | 8 | - | - | - | - | 575 |
| Jamestown township | 40 | 4 | 22 | 12 | 2 | - | - | - | 463 |
| Judson township | 15 | - | 11 | 4 | - | - | - | - | 475 |
| Lake Crystal city | 19 | - | 10 | 9 | - | - | - | - | 488 |
| Le Ray township | 180 | 39 | 101 | 33 | 7 | - | - | - | 389 |
| Lime township | 18 | 3 | 4 | 7 | 4 | - | - | - | 525 |
| Lincoln township | 31 | 3 | 23 | 5 | - | - | - | - | 382 |
| Lyra township | 2 | 2 | - | - | - | - | - | - | 100- |
| McPherson township | 9 | - | 9 | - | - | - | - | - | 368 |
| Madison Lake city | 9 | - | 5 | 2 | 2 | - | - | - | 488 |
| Mankato city (part) | 74 | 10 | 35 | 27 | 2 | - | - | - | 473 |
| Mankato township | 5 650 | 498 | 2 389 | 1 974 | 506 | 217 | 54 | 12 | 496 |
| Mapleton city | 27 | - | 12 | 13 | 2 | - | - | - | 553 |
| Mapleton township | 137 | 33 | 85 | 17 | 2 | - | - | - | 386 |
| Medo township | 6 | - | 3 | 3 | - | - | - | - | 450 |
| Minnesota Lake city (part) | - | - | - | - | - | - | - | - | - |
| North Mankato city (part) | - | - | - | - | - | - | - | - | - |
| Pemberton city | 3 | - | - | 3 | - | - | - | - | 675 |
| Pleasant Mound township | 1 | - | 1 | - | - | - | - | - | 475 |
| Rapidan township | 38 | 7 | 8 | 21 | 2 | - | - | - | 529 |
| St. Clair city | 40 | 11 | 18 | 11 | - | - | - | - | 372 |
| Shelby township | 11 | - | 7 | 4 | - | - | - | - | 475 |
| Skyline city | 4 | - | 2 | 2 | - | - | - | - | 575 |
| South Bend township | 94 | 7 | 54 | 26 | 5 | - | - | 2 | 447 |
| Sterling township | 4 | 2 | 2 | - | - | - | - | - | 325 |
| Vernon Center city | 8 | 1 | 7 | - | - | - | - | - | 330 |
| Vernon Center township | 6 | 2 | 4 | - | - | - | - | - | 325 |
| Brown County | | | | | | | | | |
| Albin township | 1 853 | 334 | 1 008 | 397 | 61 | 12 | 36 | 5 | 399 |
| Bashaw township | 3 | - | 3 | - | - | - | - | - | 288 |
| Burnstown township | 12 | 4 | 8 | - | - | - | - | - | 400 |
| Cobden city | 9 | 2 | 2 | 5 | - | - | - | - | 513 |
| Comfrey city (part) | 2 | - | 2 | - | - | - | - | - | 375 |
| Cottonwood township | 16 | 6 | 10 | - | - | - | - | - | 350 |
| Eden township | 22 | - | 17 | 5 | - | - | - | - | 400 |
| Evan city | 3 | - | 3 | - | - | - | - | - | 463 |
| Hanska city | 2 | - | 2 | - | - | - | - | - | 275 |
| Home township | 26 | 6 | 10 | 10 | - | - | - | - | 375 |
| Lake Hanska township | 12 | 3 | 7 | 2 | - | - | - | - | 325 |
| Leavenworth township | 10 | 1 | 5 | 4 | - | - | - | - | 483 |
| Linden township | 11 | - | 7 | 4 | - | - | - | - | 435 |
| Milford township | 13 | 2 | 9 | 2 | - | - | - | - | 375 |
| Mulligan township | 12 | 2 | 6 | 4 | - | - | - | - | 375 |
| New Ulm city | 8 | - | 6 | 2 | - | - | - | - | 333 |
| North Star township | 1 189 | 217 | 617 | 290 | 24 | - | 36 | 5 | 408 |
| Prairieville township | 7 | - | 7 | - | - | - | - | - | 444 |
| Sigel township | 12 | - | 8 | 4 | - | - | - | - | 400 |
| Sleepy Eye city | 2 | - | - | 2 | - | - | - | - | 725 |
| Sleepy Eye city | 343 | 62 | 188 | 52 | 37 | 4 | - | - | 385 |

Table 29. **Gross Rent: 2000**—Con.

[Data based on a sample (except Tables 65-68). For information on confidentiality protection, coverage, sampling error, and nonsampling error, see Appendix G. For location of definitions, see "How to Use This Census Report"]

| State County County Subdivision Place | Specified renter-occupied housing units paying cash rent | Gross rent | | | | | | | | Median (dollars) |
|--|---|--------------------|----------------------|----------------------|----------------------|--------------------------|--------------------------|--------------------|---|---------------------|
| | | Less than \$250 | \$250 to \$499 | \$500 to \$749 | \$750 to \$999 | \$1,000 to \$1,499 | \$1,500 to \$1,999 | \$2,000 or more | | |
| Brown County—Con. | | | | | | | | | | |
| Springfield city | 131 | 27 | 85 | 11 | - | 8 | - | - | - | 359 |
| Stark township | 4 | - | 4 | - | - | - | - | - | - | 350 |
| Stately township | 4 | 2 | 2 | - | - | - | - | - | - | 250 |
| Carlton County | 1 892 | 439 | 974 | 428 | 51 | - | - | - | - | 395 |
| Atkinson township | - | - | - | - | - | - | - | - | - | - |
| Automba township | 2 | - | 2 | - | - | - | - | - | - | 325 |
| Barnum city | 71 | 30 | 36 | 5 | - | - | - | - | - | 303 |
| Barnum township | 5 | 2 | - | 3 | - | - | - | - | - | 658 |
| Beseman township | 2 | - | 2 | - | - | - | - | - | - | 325 |
| Blackhoof township | 9 | - | 2 | 7 | - | - | - | - | - | 568 |
| Carlton city | 94 | 14 | 43 | 37 | - | - | - | - | - | 467 |
| Clear Creek UT | - | - | - | - | - | - | - | - | - | - |
| Cloquet city | 1 159 | 266 | 619 | 267 | 7 | - | - | - | - | 395 |
| Cromwell city | 10 | - | 10 | - | - | - | - | - | - | 364 |
| Eagle township | 6 | 2 | 4 | - | - | - | - | - | - | 325 |
| Holyoke township | - | - | - | - | - | - | - | - | - | - |
| Kalevala township | 2 | - | - | 2 | - | - | - | - | - | 575 |
| Kettle River city | 13 | 6 | 7 | - | - | - | - | - | - | 375 |
| Lakeview township | - | - | - | - | - | - | - | - | - | - |
| Mahtowa township | - | - | - | - | - | - | - | - | - | - |
| Moose Lake city | 248 | 45 | 137 | 57 | 9 | - | - | - | - | 379 |
| Moose Lake township | 16 | - | 11 | - | 5 | - | - | - | - | 425 |
| North Carlton UT | 42 | 24 | 10 | 4 | 4 | - | - | - | - | 231 |
| Perch Lake township | 64 | 36 | 26 | 2 | - | - | - | - | - | 221 |
| Scanlon city | 31 | - | 8 | 7 | 16 | - | - | - | - | 754 |
| Silver township | 3 | - | - | 3 | - | - | - | - | - | 525 |
| Silver Brook township | 9 | 4 | 3 | 2 | - | - | - | - | - | 458 |
| Skellton township | 2 | - | 2 | - | - | - | - | - | - | 275 |
| Split Rock township | - | - | - | - | - | - | - | - | - | - |
| Thomson city | - | - | - | - | - | - | - | - | - | - |
| Thomson township | 54 | 5 | 28 | 13 | 8 | - | - | - | - | 486 |
| Twin Lakes township | 37 | 2 | 20 | 15 | - | - | - | - | - | 475 |
| Wrenshall city | 11 | 3 | 4 | 2 | 2 | - | - | - | - | 413 |
| Wrenshall township | - | - | - | - | - | - | - | - | - | - |
| Wright city | 2 | - | - | 2 | - | - | - | - | - | 525 |
| Carver County | 3 722 | 313 | 718 | 1 484 | 899 | 256 | 45 | 7 | - | 637 |
| Benton township | 12 | - | 3 | 7 | 2 | - | - | - | - | 560 |
| Camden township | 7 | - | - | 5 | 2 | - | - | - | - | 713 |
| Carver city | 63 | 2 | 13 | 37 | 9 | 2 | - | - | - | 638 |
| Chanhassen city (part) | 668 | 14 | 41 | 338 | 196 | 63 | 16 | - | - | 657 |
| Chaska city | 1 491 | 142 | 200 | 538 | 435 | 141 | 28 | 7 | - | 683 |
| Chaska township | 6 | - | 2 | 2 | 2 | - | - | - | - | 625 |
| Cologne city | 48 | 4 | 24 | 15 | 4 | - | 1 | - | - | 430 |
| Dahlgren township | 24 | - | 15 | 4 | 2 | 3 | - | - | - | 450 |
| Hamburg city | 48 | 6 | 38 | 4 | - | - | - | - | - | 371 |
| Hancock township | 4 | - | - | 2 | - | 2 | - | - | - | 825 |
| Hollywood township | 14 | - | 2 | 5 | 7 | - | - | - | - | 725 |
| Laketown township | 18 | 6 | 4 | 2 | 4 | 2 | - | - | - | 425 |
| Mayer city | 27 | 8 | 6 | 13 | - | - | - | - | - | 442 |
| New Germany city | 30 | 7 | 16 | 7 | - | - | - | - | - | 425 |
| Norwood Young America city | 305 | 31 | 109 | 140 | 19 | 6 | - | - | - | 515 |
| San Francisco township | 6 | - | 2 | - | 4 | - | - | - | - | 775 |
| Victoria city | 93 | 2 | 10 | 60 | 21 | - | - | - | - | 715 |
| Waconia city | 612 | 73 | 118 | 235 | 164 | 22 | - | - | - | 652 |
| Waconia township | 17 | - | 3 | 6 | 8 | - | - | - | - | 642 |
| Watertown city | 204 | 18 | 101 | 58 | 14 | 13 | - | - | - | 478 |
| Watertown township | 23 | - | 9 | 6 | 6 | 2 | - | - | - | 613 |
| Young America township | 2 | - | 2 | - | - | - | - | - | - | 425 |
| Cass County | 1 169 | 264 | 588 | 245 | 53 | 19 | - | - | - | 371 |
| Ansel township | - | - | - | - | - | - | - | - | - | - |
| Backus city | 23 | 7 | 8 | 6 | 2 | - | - | - | - | 335 |
| Barclay township | 7 | - | 5 | - | 2 | - | - | - | - | 475 |
| Becker township | 6 | 3 | 3 | - | - | - | - | - | - | 250 |
| Bena city | 4 | 2 | - | 2 | - | - | - | - | - | 350 |
| Beulah township | - | - | - | - | - | - | - | - | - | - |
| Birch Lake township | 11 | 2 | 6 | - | - | 3 | - | - | - | 388 |
| Blind Lake township | - | - | - | - | - | - | - | - | - | - |
| Boy Lake township | - | - | - | - | - | - | - | - | - | - |
| Boy River city | - | - | - | - | - | - | - | - | - | - |
| Boy River township | 2 | - | - | 2 | - | - | - | - | - | 625 |
| Bull Moose township | - | - | - | - | - | - | - | - | - | - |
| Bungo township | - | - | - | - | - | - | - | - | - | - |
| Byron township | - | - | - | - | - | - | - | - | - | - |
| Cass Lake city | 143 | 61 | 71 | 11 | - | - | - | - | - | 290 |
| Chickamaw Beach city | - | - | - | - | - | - | - | - | - | - |
| Crooked Lake township | 7 | - | 4 | 3 | - | - | - | - | - | 338 |
| Deerfield township | - | - | - | - | - | - | - | - | - | - |
| East Cass UT | - | - | - | - | - | - | - | - | - | - |
| East Gull Lake city | 25 | - | 10 | 6 | 9 | - | - | - | - | 531 |
| Fairview township | 9 | - | 2 | 5 | 2 | - | - | - | - | 525 |
| Federal Dam city | - | - | - | - | - | - | - | - | - | - |
| Gould township | 17 | 4 | 13 | - | - | - | - | - | - | 354 |
| Hackensack city | 44 | 9 | 33 | 2 | - | - | - | - | - | 404 |
| Hiram township | - | - | - | - | - | - | - | - | - | - |
| Home Brook township | - | - | - | - | - | - | - | - | - | - |
| Inguadona township | - | - | - | - | - | - | - | - | - | - |
| Kego township | 6 | - | 3 | 3 | - | - | - | - | - | 425 |
| Lake Shore city | 25 | - | 7 | 16 | 2 | - | - | - | - | 585 |
| Leech Lake township | 19 | 4 | 7 | 8 | - | - | - | - | - | 475 |
| Lima township | - | - | - | - | - | - | - | - | - | - |
| Longville city | 9 | - | 5 | 4 | - | - | - | - | - | 392 |
| Loon Lake township | 4 | - | 4 | - | - | - | - | - | - | 425 |
| McKinley township | - | - | - | - | - | - | - | - | - | - |
| Maple township | - | - | - | - | - | - | - | - | - | - |
| May township | 16 | - | 16 | - | - | - | - | - | - | 300 |

Table 29. **Gross Rent: 2000**—Con.

[Data based on a sample (except Tables 65-68). For information on confidentiality protection, coverage, sampling error, and nonsampling error, see Appendix G. For location of definitions, see "How to Use This Census Report"]

| State County County Subdivision Place | Specified renter-occupied housing units paying cash rent | Gross rent | | | | | | | | Median (dollars) |
|--|---|--------------------|----------------------|----------------------|----------------------|--------------------------|--------------------------|--------------------|----------|---------------------|
| | | Less than \$250 | \$250 to \$499 | \$500 to \$749 | \$750 to \$999 | \$1,000 to \$1,499 | \$1,500 to \$1,999 | \$2,000 or more | | |
| Cass County—Con. | | | | | | | | | | |
| Meadow Brook township | 3 | 3 | - | - | - | - | - | - | - | 225 |
| Moose Lake township | 2 | - | 2 | - | - | - | - | - | - | 275 |
| Motley city (part) | - | - | - | - | - | - | - | - | - | - |
| North Cass UT | 31 | - | 15 | 16 | - | - | - | - | - | 552 |
| North Central Cass UT | - | - | - | - | - | - | - | - | - | - |
| Otter Tail Peninsula township | - | - | - | - | - | - | - | - | - | - |
| Pike Bay township | 125 | 54 | 54 | 11 | 6 | - | - | - | - | 297 |
| Pillager city | 38 | 2 | 14 | 22 | - | - | - | - | - | 517 |
| Pine Lake township | - | - | - | - | - | - | - | - | - | - |
| Pine River city | 185 | 51 | 76 | 17 | 27 | 14 | - | - | - | 323 |
| Pine River township | 22 | - | 7 | 12 | 3 | - | - | - | - | 572 |
| Ponto Lake township | 8 | 2 | 6 | - | - | - | - | - | - | 425 |
| Poplar township | 2 | - | 2 | - | - | - | - | - | - | 375 |
| Powers township | 14 | - | 11 | 3 | - | - | - | - | - | 375 |
| Remer city | 40 | 15 | 23 | 2 | - | - | - | - | - | 271 |
| Remer township | 2 | - | 2 | - | - | - | - | - | - | 375 |
| Rogers township | - | - | - | - | - | - | - | - | - | - |
| Salem township | - | - | - | - | - | - | - | - | - | - |
| Shingobee township | 70 | 2 | 34 | 34 | - | - | - | - | - | 490 |
| Slater township | 2 | 2 | - | - | - | - | - | - | - | 175 |
| Smoky Hollow township | - | - | - | - | - | - | - | - | - | - |
| Sylvan township | 40 | 3 | 23 | 14 | - | - | - | - | - | 457 |
| Thunder Lake township | 6 | - | - | 4 | - | 2 | - | - | - | 575 |
| Torrey township | - | - | - | - | - | - | - | - | - | - |
| Trelpe township | 4 | - | 4 | - | - | - | - | - | - | 375 |
| Turtle Lake township | 28 | 5 | 23 | - | - | - | - | - | - | 319 |
| Wabedo township | 4 | - | 2 | 2 | - | - | - | - | - | 450 |
| Wahnena UT | - | - | - | - | - | - | - | - | - | - |
| Walden township | - | - | - | - | - | - | - | - | - | - |
| Walker city | 141 | 33 | 80 | 28 | - | - | - | - | - | 345 |
| Wilkinson township | 6 | - | 6 | - | - | - | - | - | - | 300 |
| Wilson township | 12 | - | 2 | 10 | - | - | - | - | - | 529 |
| Woodrow township | 7 | - | 5 | 2 | - | - | - | - | - | 375 |
| Chippewa County | 1 089 | 196 | 572 | 278 | 20 | 16 | - | 7 | - | 401 |
| Big Bend township | 5 | 2 | 3 | - | - | - | - | - | - | 308 |
| Clara City city | 110 | 35 | 28 | 32 | 15 | - | - | - | - | 383 |
| Crate township | 6 | 3 | 3 | - | - | - | - | - | - | 225 |
| Grace township | - | - | - | - | - | - | - | - | - | - |
| Granite Falls township | 2 | - | - | 2 | - | - | - | - | - | 575 |
| Granite Falls city (part) | 168 | 29 | 86 | 48 | 3 | 2 | - | - | - | 406 |
| Havelock township | 2 | - | 2 | - | - | - | - | - | - | 325 |
| Kragero township | 4 | - | 4 | - | - | - | - | - | - | 350 |
| Leenthrop township | - | - | - | - | - | - | - | - | - | - |
| Lone Tree township | 9 | 3 | 4 | 2 | - | - | - | - | - | 338 |
| Louriston township | 2 | - | 2 | - | - | - | - | - | - | 325 |
| Mandt township | - | - | - | - | - | - | - | - | - | - |
| Maynard city | 27 | 2 | 20 | 5 | - | - | - | - | - | 385 |
| Milan city | 27 | 4 | 23 | - | - | - | - | - | - | 368 |
| Montevideo city | 665 | 103 | 357 | 182 | 2 | 14 | - | 7 | - | 414 |
| Rheiderland township | 4 | 2 | 2 | - | - | - | - | - | - | 250 |
| Rosewood township | - | - | - | - | - | - | - | - | - | - |
| Sparta township | 25 | 3 | 22 | - | - | - | - | - | - | 347 |
| Stoneham township | 8 | 2 | 6 | - | - | - | - | - | - | 383 |
| Tunsberg township | - | - | - | - | - | - | - | - | - | - |
| Watson city | 16 | 8 | 8 | - | - | - | - | - | - | 275 |
| Woods township | 9 | - | 2 | 7 | - | - | - | - | - | 542 |
| Chisago County | 1 670 | 260 | 562 | 640 | 157 | 51 | - | - | - | 506 |
| Amador township | 2 | - | 8 | 2 | - | - | - | - | - | 625 |
| Center City city | 14 | - | 8 | 4 | 2 | - | - | - | - | 475 |
| Chisago City city | 392 | 47 | 86 | 139 | 94 | 26 | - | - | - | 596 |
| Chisago Lake township | 22 | - | 8 | 12 | 2 | - | - | - | - | 600 |
| Fish Lake township | 30 | 2 | 9 | 13 | 4 | 2 | - | - | - | 625 |
| Franconia township | 5 | - | 5 | - | - | - | - | - | - | 458 |
| Harris city | 25 | 13 | 6 | 2 | 4 | - | - | - | - | 238 |
| Lent township | 6 | - | 6 | - | - | - | - | - | - | 388 |
| Lindstrom city | 189 | 29 | 78 | 74 | 8 | - | - | - | - | 461 |
| Nessel township | 9 | - | 5 | 4 | - | - | - | - | - | 495 |
| North Branch city | 346 | 64 | 105 | 177 | - | - | - | - | - | 507 |
| Rush City city | 232 | 44 | 86 | 87 | 15 | - | - | - | - | 450 |
| Rushseba township | 9 | - | 5 | 4 | - | - | - | - | - | 488 |
| Shafer city | 12 | - | 3 | 7 | 2 | - | - | - | - | 660 |
| Shafer township | 7 | - | 3 | 2 | - | 2 | - | - | - | 663 |
| Stacy city | 43 | 7 | 15 | 14 | 7 | - | - | - | - | 438 |
| Sunrise township | 9 | - | 7 | 2 | - | - | - | - | - | 392 |
| Taylor Falls city | 98 | 14 | 41 | 30 | 9 | 4 | - | - | - | 447 |
| Wyoming city | 197 | 34 | 82 | 67 | 10 | 4 | - | - | - | 424 |
| Wyoming township | 23 | 6 | 4 | - | - | 13 | - | - | - | 1 029 |
| Clay County | 5 029 | 799 | 2 905 | 951 | 174 | 139 | 57 | 4 | - | 421 |
| Alliance township | - | - | - | - | - | - | - | - | - | - |
| Barnesville city | 141 | 44 | 87 | 10 | - | - | - | - | - | 328 |
| Barnesville township | - | - | - | - | - | - | - | - | - | - |
| Comstock city | - | - | - | - | - | - | - | - | - | - |
| Cromwell township | - | - | - | - | - | - | - | - | - | - |
| Dilworth city | 309 | 69 | 208 | 32 | - | - | - | - | - | 400 |
| Eglon township | 2 | - | 2 | - | - | - | - | - | - | 475 |
| Elkton township | - | - | - | - | - | - | - | - | - | - |
| Elmwood township | - | - | - | - | - | - | - | - | - | - |
| Felton city | 18 | 7 | 11 | - | - | - | - | - | - | 267 |
| Felton township | 3 | - | 3 | - | - | - | - | - | - | 325 |
| Flowing township | 1 | - | 1 | - | - | - | - | - | - | 325 |
| Georgetown city | 3 | 1 | 2 | - | - | - | - | - | - | 363 |
| Georgetown township | - | - | - | - | - | - | - | - | - | - |
| Glyndon city | 39 | 9 | 23 | 7 | - | - | - | - | - | 329 |
| Glyndon township | 8 | - | - | 6 | 2 | - | - | - | - | 583 |
| Goose Prairie township | 2 | - | 2 | - | - | - | - | - | - | 325 |

Table 29. **Gross Rent: 2000**—Con.

[Data based on a sample (except Tables 65-68). For information on confidentiality protection, coverage, sampling error, and nonsampling error, see Appendix G. For location of definitions, see "How to Use This Census Report"]

| State County County Subdivision Place | Specified renter-occupied housing units paying cash rent | Gross rent | | | | | | | | Median (dollars) |
|--|---|--------------------|----------------------|----------------------|----------------------|--------------------------|--------------------------|--------------------|---|---------------------|
| | | Less than \$250 | \$250 to \$499 | \$500 to \$749 | \$750 to \$999 | \$1,000 to \$1,499 | \$1,500 to \$1,999 | \$2,000 or more | | |
| Clay County—Con. | | | | | | | | | | |
| Hagen township | - | - | - | - | - | - | - | - | - | - |
| Hawley city | 207 | 45 | 120 | 31 | 7 | - | - | 4 | - | 386 |
| Hawley township | - | - | - | - | - | - | - | - | - | - |
| Highland Grove township | 2 | 2 | - | - | - | - | - | - | - | 125 |
| Hitterdal city | 7 | 3 | 4 | - | - | - | - | - | - | 263 |
| Holy Cross township | - | - | - | - | - | - | - | - | - | - |
| Humboldt township | 1 | - | - | 1 | - | - | - | - | - | 725 |
| Keene township | 2 | - | 2 | - | - | - | - | - | - | 375 |
| Kragnes township | - | - | - | - | - | - | - | - | - | - |
| Kurtz township | - | - | - | - | - | - | - | - | - | - |
| Moland township | 9 | - | 7 | - | 2 | - | - | - | - | 295 |
| Moorhead city | 4 174 | 599 | 2 393 | 831 | 155 | 139 | 57 | - | - | 428 |
| Moorhead township | 5 | - | 2 | 3 | - | - | - | - | - | 558 |
| Morken township | 4 | 2 | - | 2 | - | - | - | - | - | 375 |
| Oakport township | 17 | 8 | 2 | 4 | 3 | - | - | - | - | 263 |
| Oakport CDP | 3 | - | - | - | 3 | - | - | - | - | 775 |
| Parke township | 5 | - | 3 | 2 | - | - | - | - | - | 342 |
| Riverton township | 3 | - | 3 | - | - | - | - | - | - | 275 |
| Sabin city | 10 | - | 7 | 3 | - | - | - | - | - | 375 |
| Skree township | - | - | - | - | - | - | - | - | - | - |
| Spring Prairie township | - | - | - | - | - | - | - | - | - | - |
| Tansem township | - | - | - | - | - | - | - | - | - | - |
| Ulen city | 52 | 10 | 21 | 16 | 5 | - | - | - | - | 450 |
| Ulen township | - | - | - | - | - | - | - | - | - | - |
| Viding township | 5 | - | 2 | 3 | - | - | - | - | - | 508 |
| Clearwater County | 445 | 156 | 221 | 58 | 10 | - | - | - | - | 340 |
| Bagley city | 216 | 71 | 108 | 29 | 8 | - | - | - | - | 365 |
| Bear Creek township | - | - | - | - | - | - | - | - | - | - |
| Clearbrook city | 88 | 28 | 42 | 16 | 2 | - | - | - | - | 356 |
| Clover township | - | - | - | - | - | - | - | - | - | - |
| Copley township | 19 | 4 | 6 | 9 | - | - | - | - | - | 494 |
| Dudley township | 3 | - | 3 | - | - | - | - | - | - | 275 |
| Eddy township | 2 | - | 2 | - | - | - | - | - | - | 375 |
| Falk township | 6 | - | 6 | - | - | - | - | - | - | 325 |
| Gonvick city | 22 | 14 | 8 | - | - | - | - | - | - | 200 |
| Greenwood township | - | - | - | - | - | - | - | - | - | - |
| Hangaard township | - | - | - | - | - | - | - | - | - | - |
| Holst township | 4 | - | 4 | - | - | - | - | - | - | 425 |
| Itasca township | - | - | - | - | - | - | - | - | - | - |
| La Prairie township | 22 | 17 | 5 | - | - | - | - | - | - | 200 |
| Elbow Lake CDP (part) | - | - | - | - | - | - | - | - | - | - |
| Rice Lake CDP | 13 | 11 | 2 | - | - | - | - | - | - | 175 |
| Leon township | 7 | - | 5 | 2 | - | - | - | - | - | 435 |
| Leonard city | 2 | 2 | - | - | - | - | - | - | - | 175 |
| Minerva township | 2 | - | 2 | - | - | - | - | - | - | 375 |
| Moose Creek township | - | - | - | - | - | - | - | - | - | - |
| Nora township | 7 | - | 7 | - | - | - | - | - | - | 415 |
| North Clearwater UT | 9 | 9 | - | - | - | - | - | - | - | 205 |
| Pine Lake township | 2 | - | 2 | - | - | - | - | - | - | 325 |
| Popple township | 7 | 1 | 4 | 2 | - | - | - | - | - | 281 |
| Rice township | 5 | 3 | 2 | - | - | - | - | - | - | 192 |
| Shevlin city | 2 | 2 | - | - | - | - | - | - | - | 225 |
| Shevlin township | 9 | - | 9 | - | - | - | - | - | - | 468 |
| Sinclair township | 4 | - | 4 | - | - | - | - | - | - | 300 |
| South Clearwater UT | 3 | 3 | - | - | - | - | - | - | - | 100- |
| Winsor township | 4 | 2 | 2 | - | - | - | - | - | - | 225 |
| Cook County | 436 | 89 | 176 | 166 | 5 | - | - | - | - | 456 |
| East Cook UT | 57 | 17 | 15 | 25 | - | - | - | - | - | 338 |
| Grand Marais city | 214 | 57 | 103 | 51 | 3 | - | - | - | - | 388 |
| Grand Portage UT | 64 | 9 | 34 | 21 | - | - | - | - | - | 469 |
| Lutsen township | 12 | - | 6 | 6 | - | - | - | - | - | 500 |
| Schroeder township | 3 | - | 3 | - | - | - | - | - | - | 275 |
| Tofte township | 10 | - | 3 | 7 | - | - | - | - | - | 570 |
| West Cook UT | 76 | 6 | 12 | 56 | 2 | - | - | - | - | 536 |
| Cottonwood County | 752 | 259 | 359 | 58 | 34 | 42 | - | - | - | 308 |
| Amboy township | 2 | - | 2 | - | - | - | - | - | - | 325 |
| Amo township | 4 | 2 | 2 | - | - | - | - | - | - | 250 |
| Ann township | - | - | - | - | - | - | - | - | - | - |
| Bingham Lake city | 5 | - | 2 | 1 | 2 | - | - | - | - | 675 |
| Carson township | 9 | - | 9 | - | - | - | - | - | - | 295 |
| Comfrey city (part) | - | - | - | - | - | - | - | - | - | - |
| Dale township | 4 | - | 4 | - | - | - | - | - | - | 325 |
| Delton township | 3 | 3 | - | - | - | - | - | - | - | 125 |
| Germantown township | - | - | - | - | - | - | - | - | - | - |
| Great Bend township | 13 | - | 11 | - | - | 2 | - | - | - | 413 |
| Highwater township | 4 | 2 | 2 | - | - | - | - | - | - | 300 |
| Jeffers city | 22 | 8 | 12 | 2 | - | - | - | - | - | 288 |
| Lakeside township | 1 | - | - | 1 | - | - | - | - | - | 625 |
| Midway township | 7 | - | 7 | - | - | - | - | - | - | 294 |
| Mountain Lake city | 146 | 56 | 56 | 16 | 9 | 9 | - | - | - | 346 |
| Mountain Lake township | 10 | 3 | 5 | 2 | - | - | - | - | - | 300 |
| Rose Hill township | 2 | - | 2 | - | - | - | - | - | - | 275 |
| Selma township | - | - | - | - | - | - | - | - | - | - |
| Southbrook township | - | - | - | - | - | - | - | - | - | - |
| Springfield township | 2 | - | 2 | - | - | - | - | - | - | 275 |
| Storden city | 9 | 2 | 3 | 4 | - | - | - | - | - | 292 |
| Storden township | 9 | - | 7 | 2 | - | - | - | - | - | 458 |
| Westbrook city | 55 | 22 | 33 | - | - | - | - | - | - | 271 |
| Westbrook township | 2 | - | 2 | - | - | - | - | - | - | 275 |
| Windom city | 443 | 161 | 198 | 30 | 23 | 31 | - | - | - | 310 |
| Crow Wing County | 4 019 | 644 | 1 742 | 1 328 | 243 | 50 | - | 12 | - | 458 |
| Baxter city | 168 | 16 | 40 | 112 | - | - | - | - | - | 541 |
| Bay Lake township | 9 | - | 3 | - | 6 | - | - | - | - | 775 |
| Brainerd city | 2 502 | 419 | 1 113 | 806 | 120 | 32 | - | 12 | - | 445 |

Table 29. **Gross Rent: 2000**—Con.

[Data based on a sample (except Tables 65-68). For information on confidentiality protection, coverage, sampling error, and nonsampling error, see Appendix G. For location of definitions, see "How to Use This Census Report"]

| State County County Subdivision Place | Specified renter-occupied housing units paying cash rent | Gross rent | | | | | | | | Median (dollars) |
|--|---|--------------------|----------------------|----------------------|----------------------|--------------------------|--------------------------|--------------------|---|---------------------|
| | | Less than \$250 | \$250 to \$499 | \$500 to \$749 | \$750 to \$999 | \$1,000 to \$1,499 | \$1,500 to \$1,999 | \$2,000 or more | | |
| Crow Wing County—Con. | | | | | | | | | | |
| Breezy Point city | 25 | 2 | 10 | 10 | 3 | - | - | - | - | 555 |
| Center township | 18 | - | - | 16 | 2 | - | - | - | - | 617 |
| Crosby city | 264 | 75 | 134 | 55 | - | - | - | - | - | 352 |
| Crosslake city | 35 | 2 | 16 | 13 | 4 | - | - | - | - | 495 |
| Crow Wing township | 21 | - | 7 | 14 | - | - | - | - | - | 544 |
| Cuyuna city | 4 | - | 4 | - | - | - | - | - | - | 375 |
| Daggett Brook township | 1 | - | - | 1 | - | - | - | - | - | 575 |
| Dean Lake UT | - | - | - | - | - | - | - | - | - | - |
| Deerwood city | 89 | 29 | 36 | 14 | 10 | - | - | - | - | 318 |
| Deerwood township | 8 | - | 2 | 6 | - | - | - | - | - | 625 |
| Emily city | 27 | - | 20 | 7 | - | - | - | - | - | 398 |
| Fairfield township | - | - | - | - | - | - | - | - | - | - |
| Fifty Lakes city | 7 | - | 5 | 2 | - | - | - | - | - | 463 |
| Fort Ripley city | 2 | - | 2 | - | - | - | - | - | - | 425 |
| Fort Ripley township | 2 | - | 2 | - | - | - | - | - | - | 325 |
| Gail Lake township | - | - | - | - | - | - | - | - | - | - |
| Garrison city | 19 | 5 | 7 | 5 | 2 | - | - | - | - | 458 |
| Garrison township | 12 | 2 | 4 | 6 | - | - | - | - | - | 500 |
| Ideal township | 10 | - | 10 | - | - | - | - | - | - | 450 |
| Irondale township | 27 | 2 | 12 | 13 | - | - | - | - | - | 475 |
| Ironton city | 55 | 23 | 20 | 12 | - | - | - | - | - | 278 |
| Jenkins city | 11 | 2 | 2 | 3 | 2 | 2 | - | - | - | 575 |
| Jenkins township | 10 | 2 | 2 | 3 | - | 3 | - | - | - | 667 |
| Lake Edwards township | 31 | - | 15 | 12 | 4 | - | - | - | - | 513 |
| Little Pine township | - | - | - | - | - | - | - | - | - | - |
| Long Lake township | 21 | - | 8 | 5 | 8 | - | - | - | - | 592 |
| Manhattan Beach city | - | - | - | - | - | - | - | - | - | - |
| Maple Grove township | 6 | - | 2 | 2 | 2 | - | - | - | - | 575 |
| Mission township | 6 | - | 3 | 3 | - | - | - | - | - | 575 |
| Nisswa city | 75 | 9 | 6 | 49 | 6 | 5 | - | - | - | 604 |
| Nokay Lake township | 20 | - | 11 | 5 | 4 | - | - | - | - | 494 |
| Oak Lawn township | 58 | 2 | 26 | 25 | 5 | - | - | - | - | 525 |
| Pelican township | 6 | - | 3 | 3 | - | - | - | - | - | 550 |
| Pequot Lakes city | 218 | 49 | 130 | 35 | 4 | - | - | - | - | 404 |
| Perry Lake township | 3 | - | - | 3 | - | - | - | - | - | 525 |
| Platte Lake township | 3 | - | - | 3 | - | - | - | - | - | 525 |
| Rabbit Lake township | - | - | - | - | - | - | - | - | - | - |
| Riverton city | 6 | - | 6 | - | - | - | - | - | - | 388 |
| Roosevelt township | 7 | - | 4 | 3 | - | - | - | - | - | 444 |
| Ross Lake township | - | - | - | - | - | - | - | - | - | - |
| St. Mathias township | 5 | 2 | 3 | - | - | - | - | - | - | 258 |
| Sibley township | 18 | 3 | 7 | 6 | - | 2 | - | - | - | 440 |
| Timothy township | 2 | - | - | 2 | - | - | - | - | - | 625 |
| Trommald city | 4 | - | 2 | 2 | - | - | - | - | - | 550 |
| West Crow Wing UT | 199 | - | 60 | 72 | 61 | 6 | - | - | - | 646 |
| Wolford township | 5 | - | 5 | - | - | - | - | - | - | 292 |
| Dakota County | 27 778 | 1 244 | 2 937 | 11 075 | 8 537 | 3 414 | 475 | 96 | - | 722 |
| Apple Valley city | 1 869 | 66 | 210 | 674 | 441 | 462 | 16 | - | - | 746 |
| Burnsville city | 7 391 | 158 | 710 | 2 273 | 3 259 | 683 | 271 | 37 | - | 779 |
| Castle Rock township | 35 | - | 14 | 13 | 6 | 2 | - | - | - | 594 |
| Coates city | 20 | - | 8 | 7 | 5 | - | - | - | - | 533 |
| Douglas township | 3 | - | - | 3 | - | - | - | - | - | 675 |
| Eagan city | 5 904 | 132 | 208 | 2 129 | 2 090 | 1 157 | 136 | 52 | - | 806 |
| Empire township | 47 | - | - | 17 | 21 | 9 | - | - | - | 786 |
| Eureka township | 19 | - | 4 | 3 | 7 | 5 | - | - | - | 910 |
| Farmington city | 498 | 60 | 115 | 196 | 61 | 66 | - | - | - | 569 |
| Greenvale township | 9 | - | 7 | 2 | - | - | - | - | - | 458 |
| Hampton city | 24 | 4 | 10 | 10 | - | - | - | - | - | 450 |
| Hampton township | 21 | - | 3 | 10 | 8 | - | - | - | - | 588 |
| Hastings city (part) | 1 545 | 92 | 252 | 928 | 200 | 54 | 19 | - | - | 590 |
| Inver Grove Heights city | 2 448 | 61 | 165 | 899 | 993 | 320 | 10 | - | - | 767 |
| Lakeville city | 1 087 | 70 | 110 | 310 | 291 | 300 | 6 | - | - | 807 |
| Lilydale city | 125 | 3 | - | 3 | 2 | 110 | - | 7 | - | 1 187 |
| Marshan township | 43 | 4 | 15 | 21 | 3 | - | - | - | - | 514 |
| Mendota city | 13 | - | 5 | 8 | - | - | - | - | - | 559 |
| Mendota Heights city | 308 | 33 | 22 | 50 | 185 | 18 | - | - | - | 840 |
| Miesville city | 2 | - | 2 | - | - | - | - | - | - | 375 |
| New Trier city | 4 | - | 4 | - | - | - | - | - | - | 450 |
| Nininger township | 12 | - | 6 | 2 | 4 | - | - | - | - | 525 |
| Northfield city (part) | 4 | - | - | 2 | - | 2 | - | - | - | 875 |
| Randolph city | 10 | - | 4 | 6 | - | - | - | - | - | 525 |
| Randolph township | 10 | - | 2 | 2 | 6 | - | - | - | - | 817 |
| Ravenna township | 4 | - | - | 2 | - | 2 | - | - | - | 825 |
| Rosemount city | 540 | 77 | 71 | 199 | 148 | 45 | - | - | - | 635 |
| Sciota township | 4 | - | 2 | 2 | - | - | - | - | - | 550 |
| South St. Paul city | 2 195 | 262 | 500 | 1 084 | 282 | 67 | - | - | - | 566 |
| Sunfish Lake city | 7 | 2 | 3 | - | - | 2 | - | - | - | 275 |
| Vermillion city | 17 | - | - | 17 | - | - | - | - | - | 608 |
| Vermillion township | 32 | - | 11 | 17 | 4 | - | - | - | - | 561 |
| Waterford township | 12 | - | 8 | 4 | - | - | - | - | - | 450 |
| West St. Paul city | 3 516 | 220 | 466 | 2 182 | 521 | 110 | 17 | - | - | 621 |
| Dodge County | 829 | 181 | 436 | 177 | 33 | 2 | - | - | - | 386 |
| Ashland township | 8 | - | - | 8 | - | - | - | - | - | 560 |
| Blooming Prairie city (part) | - | - | - | - | - | - | - | - | - | - |
| Canisteo township | - | - | - | - | - | - | - | - | - | - |
| Claremont city | 41 | 4 | 16 | 21 | - | - | - | - | - | 504 |
| Claremont township | 14 | 2 | 5 | 4 | 3 | - | - | - | - | 500 |
| Concord township | 14 | 3 | 2 | 9 | - | - | - | - | - | 550 |
| Dodge Center city | 194 | 69 | 87 | 36 | 2 | - | - | - | - | 345 |
| Ellington township | 4 | - | 2 | 2 | - | - | - | - | - | 450 |
| Hayfield city | 97 | 17 | 63 | 15 | 2 | - | - | - | - | 384 |
| Hayfield township | 7 | - | 2 | 5 | - | - | - | - | - | 615 |
| Kasson city | 303 | 49 | 209 | 31 | 14 | - | - | - | - | 375 |
| Mantorville city | 29 | 6 | 6 | 14 | 3 | - | - | - | - | 531 |
| Mantorville township | 13 | 4 | 4 | 1 | 4 | - | - | - | - | 381 |
| Milton township | 20 | - | 2 | 16 | - | 2 | - | - | - | 567 |

Table 29. **Gross Rent: 2000—Con.**

[Data based on a sample (except Tables 65-68). For information on confidentiality protection, coverage, sampling error, and nonsampling error, see Appendix G. For location of definitions, see "How to Use This Census Report"]

| State County County Subdivision Place | Specified renter-occupied housing units paying cash rent | Gross rent | | | | | | | | Median (dollars) |
|--|---|--------------------|----------------------|----------------------|----------------------|--------------------------|--------------------------|--------------------|-----|---------------------|
| | | Less than \$250 | \$250 to \$499 | \$500 to \$749 | \$750 to \$999 | \$1,000 to \$1,499 | \$1,500 to \$1,999 | \$2,000 or more | | |
| Dodge County—Con. | | | | | | | | | | |
| Ripley township | - | - | - | - | - | - | - | - | - | - |
| Vernon township | 12 | - | 12 | - | - | - | - | - | - | 400 |
| Wasioja township | 23 | - | 6 | 12 | 5 | - | - | - | - | 638 |
| West Concord city | 45 | 27 | 18 | - | - | - | - | - | - | 228 |
| Westfield township | 5 | - | 2 | 3 | - | - | - | - | - | 708 |
| Douglas County | 2 737 | 538 | 1 561 | 522 | 75 | 6 | 30 | 5 | 411 | |
| Alexandria city | 1 973 | 398 | 1 186 | 340 | 23 | - | 26 | - | 408 | |
| Alexandria township | 124 | 8 | 61 | 32 | 23 | - | - | - | 456 | |
| Belle River township | 7 | - | 5 | 2 | - | - | - | - | 475 | |
| Brandon city | 37 | 6 | 27 | 4 | - | - | - | - | 352 | |
| Brandon township | 2 | - | - | 2 | - | - | - | - | 675 | |
| Carlos city | 18 | 9 | 9 | - | - | - | - | - | 250 | |
| Carlos township | 25 | - | 15 | 6 | - | 4 | - | - | 490 | |
| Evansville city | 67 | 23 | 27 | 17 | - | - | - | - | 294 | |
| Evansville township | 4 | - | 4 | - | - | - | - | - | 400 | |
| Forada city | 4 | - | - | 4 | - | - | - | - | 625 | |
| Garfield city | 27 | - | 6 | 17 | 4 | - | - | - | 658 | |
| Holmes City township | 19 | - | 15 | 4 | - | - | - | - | 365 | |
| Hudson township | 23 | 2 | 13 | 8 | - | - | - | - | 444 | |
| Ida township | 16 | - | 9 | 3 | 4 | - | - | - | 494 | |
| Kensington city | 21 | 14 | 5 | 2 | - | - | - | - | 181 | |
| La Grand township | 94 | 14 | 31 | 36 | 13 | - | - | - | 513 | |
| Lake Mary township | 18 | 4 | 2 | 8 | 4 | - | - | - | 538 | |
| Leaf Valley township | 6 | - | 4 | 2 | - | - | - | - | 475 | |
| Lund township | 4 | - | 4 | - | - | - | - | - | 375 | |
| Millerville city | 9 | 5 | 2 | 2 | - | - | - | - | 195 | |
| Millerville township | 2 | - | 2 | - | - | - | - | - | 475 | |
| Milona city | 24 | 9 | 4 | 11 | - | - | - | - | 475 | |
| Milona township | 10 | - | 2 | 4 | 4 | - | - | - | 588 | |
| Moe township | 5 | - | 5 | - | - | - | - | - | 458 | |
| Nelson city | 22 | - | 20 | 2 | - | - | - | - | 430 | |
| Orange township | - | - | - | - | - | - | - | - | - | |
| Osakis city (part) | 157 | 40 | 90 | 16 | - | 2 | 4 | 5 | 323 | |
| Osakis township | 6 | 4 | 2 | - | - | - | - | - | 188 | |
| Solem township | 3 | - | 3 | - | - | - | - | - | 425 | |
| Spruce Hill township | 8 | 2 | 6 | - | - | - | - | - | 325 | |
| Urness township | 2 | - | 2 | - | - | - | - | - | 475 | |
| Faribault County | 1 018 | 269 | 605 | 106 | 31 | 7 | - | - | 347 | |
| Barber township | 3 | - | 3 | - | - | - | - | - | 375 | |
| Blue Earth city | 366 | 98 | 198 | 43 | 24 | 3 | - | - | 358 | |
| Blue Earth City township | 6 | - | 4 | 2 | - | - | - | - | 425 | |
| Bricelyn city | 28 | 6 | 20 | - | - | 2 | - | - | 372 | |
| Brush Creek township | - | - | - | - | - | - | - | - | - | |
| Clark township | 19 | 9 | 10 | - | - | - | - | - | 313 | |
| Delavan city | 8 | 2 | 6 | - | - | - | - | - | 300 | |
| Delavan township | 11 | 5 | 4 | - | 2 | - | - | - | 263 | |
| Dunbar township | 8 | - | 6 | 2 | - | - | - | - | 400 | |
| Easton city | 4 | - | 4 | - | - | - | - | - | 375 | |
| Elmore city | 45 | 9 | 32 | 4 | - | - | - | - | 365 | |
| Elmore township | 2 | - | 2 | - | - | - | - | - | 325 | |
| Emerald township | 6 | - | 6 | - | - | - | - | - | 400 | |
| Foster township | - | - | - | - | - | - | - | - | - | |
| Frost city | 24 | - | 21 | 3 | - | - | - | - | 325 | |
| Jo Daviess township | 12 | 3 | 9 | - | - | - | - | - | 325 | |
| Kiester city | 48 | 21 | 24 | 3 | - | - | - | - | 269 | |
| Kiester township | 6 | 3 | 3 | - | - | - | - | - | 250 | |
| Lura township | 8 | - | 2 | 6 | - | - | - | - | 583 | |
| Minnesota Lake city (part) | 44 | 8 | 28 | 6 | 2 | - | - | - | 327 | |
| Minnesota Lake township | 12 | - | 12 | - | - | - | - | - | 375 | |
| Pilot Grove township | 4 | 2 | 2 | - | - | - | - | - | 350 | |
| Prescott township | 13 | 2 | 11 | - | - | - | - | - | 355 | |
| Rome township | 3 | 3 | - | - | - | - | - | - | 175 | |
| Seely township | 2 | 2 | - | - | - | - | - | - | 225 | |
| Verona township | 17 | 2 | 15 | - | - | - | - | - | 313 | |
| Walnut Lake township | 6 | - | 6 | - | - | - | - | - | 288 | |
| Walters city | 2 | 2 | - | - | - | - | - | - | 225 | |
| Wells city | 178 | 54 | 93 | 28 | 3 | - | - | - | 344 | |
| Winnebago city | 119 | 35 | 73 | 9 | - | 2 | - | - | 358 | |
| Winnebago City township | 14 | 3 | 11 | - | - | - | - | - | 350 | |
| Fillmore County | 1 173 | 247 | 752 | 141 | 11 | 15 | 7 | - | 350 | |
| Amherst township | 4 | 2 | - | 2 | - | - | - | - | 375 | |
| Arendahl township | 12 | - | 6 | 4 | - | - | 2 | - | 475 | |
| Beaver township | 4 | - | 4 | - | - | - | - | - | 350 | |
| Bloomfield township | 7 | 2 | 2 | 3 | - | - | - | - | 388 | |
| Bristol township | 12 | 4 | 6 | 2 | - | - | - | - | 275 | |
| Canton city | 14 | 2 | 12 | - | - | - | - | - | 313 | |
| Canton township | 10 | 4 | 6 | - | - | - | - | - | 275 | |
| Carimona township | 2 | - | 2 | - | - | - | - | - | 475 | |
| Carrolton township | - | - | - | - | - | - | - | - | - | |
| Chatfield city (part) | 156 | 29 | 111 | 16 | - | - | - | - | 357 | |
| Chatfield township | 4 | - | 2 | 2 | - | - | - | - | 475 | |
| Fillmore township | 12 | - | 10 | 2 | - | - | - | - | 383 | |
| Forestville township | 2 | - | 2 | - | - | - | - | - | 275 | |
| Fountain city | 20 | 2 | 13 | 5 | - | - | - | - | 375 | |
| Fountain township | 2 | - | 2 | - | - | - | - | - | 475 | |
| Harmony city | 92 | 24 | 62 | 6 | - | - | - | - | 313 | |
| Harmony township | - | - | - | - | - | - | - | - | - | |
| Holt township | 13 | 2 | 11 | - | - | - | - | - | 288 | |
| Jordan township | 10 | - | 7 | 3 | - | - | - | - | 467 | |
| Lanesboro city | 98 | 37 | 55 | 6 | - | - | - | - | 303 | |
| Mabel city | 47 | 16 | 25 | 3 | - | 3 | - | - | 288 | |
| Newburg township | 15 | 2 | 13 | - | - | - | - | - | 403 | |
| Norway township | 11 | - | 8 | 3 | - | - | - | - | 438 | |
| Ostrander city | 18 | - | 15 | 3 | - | - | - | - | 357 | |
| Peterson city | 17 | - | 14 | 3 | - | - | - | - | 372 | |

Table 29. **Gross Rent: 2000**—Con.

[Data based on a sample (except Tables 65-68). For information on confidentiality protection, coverage, sampling error, and nonsampling error, see Appendix G. For location of definitions, see "How to Use This Census Report"]

| State County County Subdivision Place | Specified renter-occupied housing units paying cash rent | Gross rent | | | | | | | | Median (dollars) |
|--|---|--------------------|----------------------|----------------------|----------------------|--------------------------|--------------------------|--------------------|---|---------------------|
| | | Less than \$250 | \$250 to \$499 | \$500 to \$749 | \$750 to \$999 | \$1,000 to \$1,499 | \$1,500 to \$1,999 | \$2,000 or more | | |
| Fillmore County—Con. | | | | | | | | | | |
| Pilot Mound township | 16 | - | 10 | 2 | 4 | - | - | - | - | 480 |
| Preble township | 6 | - | 6 | - | - | - | - | - | - | 400 |
| Preston city | 111 | 18 | 71 | 17 | 2 | 3 | - | - | - | 332 |
| Preston township | 2 | - | 2 | - | - | - | - | - | - | 325 |
| Rushford city | 161 | 32 | 110 | 10 | - | 9 | - | - | - | 347 |
| Rushford Village city | 9 | 2 | 2 | 2 | - | - | 3 | - | - | 513 |
| Spring Valley city | 222 | 62 | 119 | 36 | 5 | - | - | - | - | 384 |
| Spring Valley township | 14 | - | 12 | 2 | - | - | - | - | - | 450 |
| Sumner township | 16 | 4 | 5 | 5 | - | - | 2 | - | - | 388 |
| Whalan city | 2 | - | - | 2 | - | - | - | - | - | 525 |
| Wykoff city | 26 | 1 | 25 | - | - | - | - | - | - | 350 |
| York township | 6 | 2 | 2 | 2 | - | - | - | - | - | 275 |
| Freeborn County | 2 529 | 490 | 1 510 | 375 | 73 | 79 | 2 | - | - | 368 |
| Albert Lea city | 2 036 | 402 | 1 174 | 313 | 68 | 79 | - | - | - | 366 |
| Albert Lea township | 33 | - | 25 | 7 | 1 | - | - | - | - | 414 |
| Alden city | 38 | 11 | 22 | 5 | - | - | - | - | - | 338 |
| Alden township | 6 | - | 6 | - | - | - | - | - | - | 463 |
| Bancroft township | 17 | - | 17 | - | - | - | - | - | - | 355 |
| Bath township | 11 | - | 6 | 5 | - | - | - | - | - | 444 |
| Carlston township | 13 | 3 | 4 | 6 | - | - | - | - | - | 394 |
| Clarks Grove city | 28 | 8 | 17 | 3 | - | - | - | - | - | 433 |
| Conger city | - | - | - | - | - | - | - | - | - | - |
| Emmons city | 28 | 4 | 24 | - | - | - | - | - | - | 311 |
| Freeborn city | 11 | 4 | 7 | - | - | - | - | - | - | 275 |
| Freeborn township | 7 | - | 7 | - | - | - | - | - | - | 444 |
| Freeman township | - | - | - | - | - | - | - | - | - | - |
| Geneva city | 20 | 8 | 12 | - | - | - | - | - | - | 325 |
| Geneva township | 7 | 2 | 3 | 2 | - | - | - | - | - | 375 |
| Glenville city | 55 | 22 | 24 | 9 | - | - | - | - | - | 275 |
| Hartland city | 24 | - | 22 | - | 2 | - | - | - | - | 328 |
| Hartland township | 2 | - | 2 | - | - | - | - | - | - | 375 |
| Hayward city | 20 | 2 | 17 | 1 | - | - | - | - | - | 383 |
| Hayward township | 8 | - | 4 | 2 | 2 | - | - | - | - | 500 |
| Hollandale city | 23 | 6 | 15 | 2 | - | - | - | - | - | 289 |
| London township | 5 | 2 | 3 | - | - | - | - | - | - | 258 |
| Manchester city | 14 | - | 11 | 3 | - | - | - | - | - | 390 |
| Manchester township | 13 | 2 | 9 | 2 | - | - | - | - | - | 425 |
| Mansfield township | 2 | - | - | 2 | - | - | - | - | - | 525 |
| Moscow township | 11 | 2 | 9 | - | - | - | - | - | - | 394 |
| Myrtle city | 8 | 3 | 5 | - | - | - | - | - | - | 267 |
| Newry township | 8 | 4 | 4 | - | - | - | - | - | - | 250 |
| Nunda township | 7 | - | 7 | - | - | - | - | - | - | 438 |
| Oakland township | 18 | - | 15 | 3 | - | - | - | - | - | 457 |
| Prickel Lake township | 12 | - | 8 | 2 | - | - | 2 | - | - | 450 |
| Riceland township | 13 | - | 8 | 5 | - | - | - | - | - | 481 |
| Shell Rock township | 20 | - | 17 | 3 | - | - | - | - | - | 367 |
| Twin Lakes city | 11 | 5 | 6 | - | - | - | - | - | - | 306 |
| Goodhue County | 3 154 | 396 | 1 350 | 1 003 | 309 | 75 | 7 | 14 | - | 477 |
| Bellecheater city (part) | 6 | - | 6 | - | - | - | - | - | - | 330 |
| Belle Creek township | 12 | - | 5 | 7 | - | - | - | - | - | 525 |
| Belvidere township | 10 | 2 | 6 | - | 2 | - | - | - | - | 388 |
| Cannon Falls city | 389 | 64 | 213 | 94 | 16 | 2 | - | - | - | 446 |
| Cannon Falls township | 10 | - | 2 | 1 | 4 | - | - | 3 | - | 900 |
| Cherry Grove township | 2 | - | - | 2 | - | - | - | - | - | 725 |
| Dennison city (part) | 5 | - | 1 | 4 | - | - | - | - | - | 538 |
| Featherstone township | 6 | - | 2 | 4 | - | - | - | - | - | 663 |
| Florence township | 27 | - | 11 | 13 | 3 | - | - | - | - | 525 |
| Goodhue city | 43 | 6 | 26 | 11 | - | - | - | - | - | 452 |
| Goodhue township | 9 | - | 5 | 2 | 2 | - | - | - | - | 394 |
| Hay Creek township | 7 | - | 2 | 5 | - | - | - | - | - | 688 |
| Holden township | 10 | - | 5 | 3 | 2 | - | - | - | - | 525 |
| Kenyon city | 106 | 11 | 74 | 19 | 2 | - | - | - | - | 406 |
| Kenyon township | 5 | - | 1 | 4 | - | - | - | - | - | 669 |
| Lake City city (part) | 99 | 14 | 24 | 49 | 7 | - | - | 5 | - | 580 |
| Leon township | 14 | - | 4 | 6 | 2 | 2 | - | - | - | 688 |
| Minneola township | 16 | - | 3 | 8 | 3 | 2 | - | - | - | 542 |
| Pine Island city (part) | 163 | 39 | 104 | 16 | 4 | - | - | - | - | 343 |
| Pine Island township | 6 | - | 2 | 4 | - | - | - | - | - | 575 |
| Red Wing city | 1 778 | 184 | 663 | 641 | 223 | 54 | 7 | 6 | - | 509 |
| Roscoe township | 7 | - | 4 | 2 | 1 | - | - | - | - | 438 |
| Stanton township | 13 | - | 8 | 2 | - | 3 | - | - | - | 463 |
| Vasa township | 9 | 3 | 5 | - | 1 | - | - | - | - | 288 |
| Wacouta township | 18 | - | 2 | 6 | 5 | 5 | - | - | - | 850 |
| Wanamingo city | 68 | 19 | 23 | 19 | 2 | 5 | - | - | - | 456 |
| Wanamingo township | 15 | - | 11 | 4 | - | - | - | - | - | 456 |
| Warsaw township | 1 | 1 | - | - | - | - | - | - | - | 175 |
| Welch township | 32 | 6 | 10 | 8 | 6 | 2 | - | - | - | 500 |
| Zumbrota city | 258 | 47 | 124 | 63 | 24 | - | - | - | - | 400 |
| Zumbrota township | 10 | - | 4 | 6 | - | - | - | - | - | 513 |
| Grant County | 363 | 82 | 204 | 66 | 9 | 2 | - | - | - | 359 |
| Ashby city | 48 | 10 | 29 | 9 | - | - | - | - | - | 350 |
| Barrett city | 25 | 8 | 15 | 2 | - | - | - | - | - | 320 |
| Delaware township | 9 | 5 | 2 | 2 | - | - | - | - | - | 245 |
| Elbow Lake city | 141 | 18 | 86 | 29 | 8 | - | - | - | - | 386 |
| Elbow Lake township | 7 | - | 7 | - | - | - | - | - | - | 294 |
| Elk Lake township | - | - | - | - | - | - | - | - | - | - |
| Erdahl township | 9 | 5 | 2 | 2 | - | - | - | - | - | 238 |
| Gorton township | - | - | - | - | - | - | - | - | - | - |
| Herman city | 29 | 6 | 21 | - | - | 2 | - | - | - | 297 |
| Hoffman city | 68 | 25 | 25 | 18 | - | - | - | - | - | 345 |
| Land township | 4 | - | 4 | - | - | - | - | - | - | 375 |
| Lawrence township | - | - | - | - | - | - | - | - | - | - |
| Lien township | - | - | - | - | - | - | - | - | - | - |
| Logan township | 3 | - | 3 | - | - | - | - | - | - | 425 |
| Macsville township | - | - | - | - | - | - | - | - | - | - |

Table 29. **Gross Rent: 2000**—Con.

[Data based on a sample (except Tables 65-68). For information on confidentiality protection, coverage, sampling error, and nonsampling error, see Appendix G. For location of definitions, see "How to Use This Census Report"]

| State County County Subdivision Place | Specified renter-occupied housing units paying cash rent | Gross rent | | | | | | | | Median (dollars) |
|--|---|--------------------|----------------------|----------------------|----------------------|--------------------------|--------------------------|--------------------|---|---------------------|
| | | Less than \$250 | \$250 to \$499 | \$500 to \$749 | \$750 to \$999 | \$1,000 to \$1,499 | \$1,500 to \$1,999 | \$2,000 or more | | |
| Grant County—Con. | | | | | | | | | | |
| Norcross city | 2 | - | - | 2 | - | - | - | - | - | 525 |
| North Ottawa township | - | - | - | - | - | - | - | - | - | - |
| Pelican Lake township | 7 | 2 | 5 | - | - | - | - | - | - | 338 |
| Pomme de Terre township | - | - | - | - | - | - | - | - | - | - |
| Roseville township | 2 | - | 2 | - | - | - | - | - | - | 425 |
| Sanford township | 2 | 2 | - | - | - | - | - | - | - | 225 |
| Stony Brook township | 5 | 1 | 3 | - | 1 | - | - | - | - | 388 |
| Wendell city | 2 | - | - | 2 | - | - | - | - | - | 525 |
| Hennepin County | 150 975 | 11 821 | 24 496 | 60 796 | 35 829 | 14 842 | 2 311 | 880 | | 654 |
| Bloomington city | 10 422 | 440 | 715 | 3 996 | 3 791 | 1 176 | 221 | 83 | | 753 |
| Brooklyn Center city | 3 454 | 159 | 378 | 1 856 | 843 | 157 | - | 61 | | 636 |
| Brooklyn Park city | 6 387 | 298 | 536 | 3 669 | 1 572 | 267 | 38 | 7 | | 663 |
| Champlin city | 803 | 10 | 95 | 469 | 197 | 32 | - | - | | 641 |
| Chanassen city (part) | - | - | - | - | - | - | - | - | | - |
| Corcoran city | 34 | - | - | 15 | 5 | 14 | - | - | | 840 |
| Crystal city | 2 063 | 26 | 65 | 1 330 | 510 | 132 | - | - | | 671 |
| Dayton city (part) | 48 | - | 25 | 7 | 16 | - | - | - | | 495 |
| Deephaven city | 23 | - | 6 | 6 | 6 | 5 | - | - | | 696 |
| Eden Prairie city | 4 342 | 243 | 171 | 542 | 2 054 | 1 119 | 208 | 5 | | 883 |
| Edina city | 4 857 | 222 | 310 | 777 | 1 931 | 1 112 | 317 | 188 | | 864 |
| Excelsior city | 699 | 67 | 77 | 452 | 90 | 11 | 2 | - | | 604 |
| Fort Snelling UT | - | - | - | - | - | - | - | - | | - |
| Golden Valley city | 1 524 | 168 | 183 | 601 | 364 | 168 | 30 | 10 | | 669 |
| Greenfield city | 92 | 5 | - | 81 | - | 6 | - | - | | 597 |
| Greenwood city | 25 | - | - | 7 | 11 | 5 | 2 | - | | 861 |
| Hanover city (part) | 2 | - | 2 | - | - | - | - | - | | 325 |
| Hassan township | 14 | - | 3 | 11 | - | - | - | - | | 718 |
| Hopkins city | 5 009 | 261 | 454 | 2 103 | 1 572 | 548 | 52 | 19 | | 710 |
| Independence city | 28 | - | - | 12 | 10 | - | - | 6 | | 820 |
| Long Lake city | 213 | 36 | 32 | 76 | 38 | 22 | 9 | - | | 644 |
| Loretto city | 71 | 13 | 42 | 13 | 3 | - | - | - | | 393 |
| Maple Grove city | 1 235 | 6 | 38 | 228 | 598 | 337 | 28 | - | | 891 |
| Maple Plain city | 269 | 20 | 23 | 200 | 25 | 1 | - | - | | 618 |
| Medicine Lake city | 31 | - | 7 | 19 | 5 | - | - | - | | 569 |
| Medina city | 70 | - | 18 | 31 | 6 | 15 | - | - | | 594 |
| Minneapolis city | 77 565 | 8 415 | 18 768 | 31 976 | 12 363 | 4 884 | 895 | 264 | | 575 |
| Minnnetonka city | 5 060 | 188 | 254 | 731 | 2 023 | 1 506 | 279 | 79 | | 915 |
| Minnnetonka Beach city | 9 | - | - | - | 4 | 3 | - | 2 | | 1 042 |
| Minnnetrista city | 28 | - | - | 4 | 6 | 12 | - | 6 | | 1 083 |
| Mound city | 744 | 81 | 158 | 336 | 140 | 22 | - | 7 | | 581 |
| New Hope city | 3 719 | 191 | 247 | 1 936 | 1 074 | 257 | 14 | - | | 687 |
| Orono city | 160 | 2 | 43 | 18 | 26 | 35 | 16 | 20 | | 925 |
| Osseo city | 443 | 9 | 47 | 300 | 50 | 28 | 5 | 4 | | 609 |
| Plymouth city | 5 693 | 184 | 279 | 1 244 | 2 601 | 1 299 | 50 | 36 | | 857 |
| Richfield city | 4 795 | 162 | 458 | 3 212 | 681 | 276 | 6 | - | | 638 |
| Robbinsdale city | 1 527 | 184 | 273 | 503 | 378 | 143 | 46 | - | | 626 |
| Rockford city (part) | - | - | - | - | - | - | - | - | | - |
| Rogers city | 81 | 21 | 25 | 27 | 7 | 1 | - | - | | 484 |
| St. Anthony city (part) | 313 | 49 | 18 | 55 | 135 | 50 | - | 6 | | 893 |
| St. Bonifacius city | 111 | 9 | 25 | 49 | 16 | 9 | 3 | - | | 629 |
| St. Louis Park city | 7 414 | 282 | 650 | 3 241 | 2 210 | 939 | 49 | 43 | | 716 |
| Shorewood city | 140 | - | 9 | 42 | 15 | 74 | - | - | | 1 021 |
| Spring Park city | 677 | 16 | 34 | 321 | 206 | 66 | - | 34 | | 724 |
| Tonka Bay city | 44 | - | 2 | 9 | 13 | 20 | - | - | | 867 |
| Wayzata city | 735 | 54 | 26 | 289 | 234 | 91 | 41 | - | | 749 |
| Woodland city | 2 | - | - | 2 | - | - | - | - | | 675 |
| Houston County | 1 198 | 224 | 705 | 235 | 32 | 2 | - | - | | 392 |
| Black Hammer township | 2 | - | 2 | - | - | - | - | - | | 275 |
| Brownsville city | 28 | 4 | 18 | 6 | - | - | - | - | | 419 |
| Brownsville township | 5 | - | 3 | 2 | - | - | - | - | | 492 |
| Caledonia city | 285 | 66 | 191 | 24 | 4 | - | - | - | | 315 |
| Caledonia township | 6 | 2 | 2 | 2 | - | - | - | - | | 475 |
| Crooked Creek township | 14 | 2 | 7 | 5 | - | - | - | - | | 417 |
| Eitzen city | 6 | - | 6 | - | - | - | - | - | | 425 |
| Hokah city | 81 | 13 | 57 | 11 | - | - | - | - | | 378 |
| Hokah township | 11 | - | 5 | 4 | 2 | - | - | - | | 558 |
| Houston city | 137 | 36 | 65 | 23 | 11 | 2 | - | - | | 393 |
| Houston township | 19 | 2 | 8 | 9 | - | - | - | - | | 494 |
| Jefferson township | 2 | - | 2 | - | - | - | - | - | | 425 |
| La Crescent city (part) | 411 | 32 | 244 | 124 | 11 | - | - | - | | 461 |
| La Crescent township | 10 | - | 6 | 4 | - | - | - | - | | 475 |
| Mayville township | 2 | - | 2 | - | - | - | - | - | | 375 |
| Money Creek township | 6 | - | 4 | 2 | - | - | - | - | | 425 |
| Mound Prairie township | 10 | - | 4 | 6 | - | - | - | - | | 575 |
| Sheldon township | 2 | - | - | 2 | - | - | - | - | | 525 |
| Spring Grove city | 136 | 58 | 69 | 7 | 2 | - | - | - | | 295 |
| Spring Grove township | 3 | - | 3 | - | - | - | - | - | | 288 |
| Union township | 9 | 5 | - | 2 | 2 | - | - | - | | 192 |
| Wilmington township | 8 | 4 | 4 | - | - | - | - | - | | 275 |
| Winnabago township | 2 | - | 2 | - | - | - | - | - | | 275 |
| Yucatan township | 3 | - | 1 | 2 | - | - | - | - | | 563 |
| Hubbard County | 1 029 | 232 | 544 | 229 | 22 | 2 | - | - | | 382 |
| Akeley city | 27 | 2 | 21 | 2 | 2 | - | - | - | | 433 |
| Akeley township | 5 | - | 5 | - | - | - | - | - | | 358 |
| Arago township | 9 | - | 6 | 3 | - | - | - | - | | 413 |
| Badoura township | - | - | - | - | - | - | - | - | | - |
| Clay township | - | - | - | - | - | - | - | - | | - |
| Clover township | - | - | - | - | - | - | - | - | | - |
| Crow Wing Lake township | 2 | - | - | 2 | - | - | - | - | | 575 |
| Farden township | 34 | 3 | 11 | 20 | - | - | - | - | | 515 |
| Fern township | 5 | - | 5 | - | - | - | - | - | | 375 |
| Guthrie township | 4 | - | 2 | - | 2 | - | - | - | | 650 |
| Hart Lake township | 15 | 3 | 12 | - | - | - | - | - | | 338 |
| Helga township | - | - | - | - | - | - | - | - | | - |
| Hendrickson township | - | - | - | - | - | - | - | - | | - |

Table 29. **Gross Rent: 2000**—Con.

[Data based on a sample (except Tables 65-68). For information on confidentiality protection, coverage, sampling error, and nonsampling error, see Appendix G. For location of definitions, see "How to Use This Census Report"]

| State County County Subdivision Place | Specified renter-occupied housing units paying cash rent | Gross rent | | | | | | | |
|--|---|--------------------|----------------------|----------------------|----------------------|--------------------------|--------------------------|--------------------|---------------------|
| | | Less than \$250 | \$250 to \$499 | \$500 to \$749 | \$750 to \$999 | \$1,000 to \$1,499 | \$1,500 to \$1,999 | \$2,000 or more | Median (dollars) |
| Hubbard County—Con. | | | | | | | | | |
| Henrietta township | 60 | 2 | 48 | 10 | - | - | - | - | 410 |
| Hubbard township | 10 | - | 6 | 4 | - | - | - | - | 475 |
| Lake Alice township | 4 | - | 4 | - | - | - | - | - | 375 |
| Lake Emma township | 10 | 2 | 4 | 4 | - | - | - | - | 475 |
| Lake George township | 16 | - | 11 | 3 | 2 | - | - | - | 463 |
| Lake Hattie township | 2 | - | 2 | - | - | - | - | - | 375 |
| Lakeport township | 17 | 2 | 2 | 11 | 2 | - | - | - | 568 |
| Laporte city | 10 | - | 4 | 6 | - | - | - | - | 558 |
| Mantrap township | - | - | - | - | - | - | - | - | - |
| Nevis city | 32 | - | 21 | 7 | 2 | 2 | - | - | 464 |
| Nevis township | 17 | - | 13 | 2 | 2 | - | - | - | 369 |
| Park Rapids city | 681 | 215 | 322 | 140 | 4 | - | - | - | 357 |
| Rockwood township | - | - | - | - | - | - | - | - | - |
| Schoolcraft township | - | - | - | - | - | - | - | - | - |
| Steamboat River township | 6 | - | 2 | 2 | 2 | - | - | - | 525 |
| Straight River township | 19 | - | 12 | 7 | - | - | - | - | 458 |
| Thorpe township | - | - | - | - | - | - | - | - | - |
| Todd township | 40 | 3 | 27 | 6 | 4 | - | - | - | 383 |
| White Oak township | 4 | - | 4 | - | - | - | - | - | 375 |
| Isanti County | 1 385 | 244 | 409 | 426 | 185 | 94 | 20 | 7 | 527 |
| Athens township | 19 | 2 | 9 | 4 | - | - | - | - | 481 |
| Bradford township | 35 | - | 15 | 15 | 5 | - | - | - | 516 |
| Braham city (part) | 162 | 65 | 50 | 41 | 6 | - | - | - | 350 |
| Cambridge city | 815 | 163 | 188 | 210 | 145 | 82 | 20 | 7 | 596 |
| Cambridge township | 40 | - | 20 | 13 | 7 | - | - | - | 525 |
| Dalbo township | 6 | - | 6 | - | - | - | - | - | 388 |
| Isanti city | 190 | 12 | 89 | 83 | 6 | - | - | - | 490 |
| Isanti township | 25 | - | 4 | 18 | - | 3 | - | - | 614 |
| Maple Ridge township | 7 | - | 1 | 4 | 2 | - | - | - | 713 |
| North Branch township | 15 | - | 2 | 11 | - | 2 | - | - | 606 |
| Oxford township | 4 | - | 2 | 2 | - | - | - | - | 500 |
| Spencer Brook township | 7 | - | 4 | 3 | - | - | - | - | 488 |
| Springvale township | 6 | - | - | 4 | 2 | - | - | - | 725 |
| Stanchfield township | 24 | - | 14 | 8 | 2 | - | - | - | 450 |
| Stanford township | 9 | - | - | 4 | - | 5 | - | - | 1 275 |
| Wyanett township | 21 | 2 | 5 | 6 | 6 | 2 | - | - | 619 |
| Itasca County | 2 642 | 547 | 1 273 | 657 | 124 | 36 | 5 | - | 406 |
| Alwood township | - | - | - | - | - | - | - | - | - |
| Arbo township | 18 | - | 8 | 8 | - | 2 | - | - | 525 |
| Ardenhurst township | - | - | - | - | - | - | - | - | - |
| Balsam township | - | - | - | - | - | - | - | - | - |
| Bearville township | 2 | 2 | - | - | - | - | - | - | 225 |
| Bigfork city | 64 | 13 | 22 | 16 | 13 | - | - | - | 425 |
| Bigfork township | 6 | - | 6 | - | - | - | - | - | 363 |
| Blackberry township | 8 | - | - | 4 | - | - | - | - | 550 |
| Bovey city | 98 | 13 | 69 | 16 | - | - | - | - | 405 |
| Bowstring township | - | - | - | - | - | - | - | - | - |
| Bowstring Lake UT | 77 | 12 | 60 | - | - | - | 5 | - | 318 |
| Carpenter township | 2 | 2 | - | - | - | - | - | - | 100- |
| Cohasset city | 84 | 7 | 40 | 33 | - | 4 | - | - | 450 |
| Coleraine city | 76 | 27 | 33 | 16 | - | - | - | - | 363 |
| Deer Lake UT | 62 | - | 16 | 46 | - | - | - | - | 574 |
| Deer River city | 129 | 35 | 48 | 30 | 14 | 2 | - | - | 353 |
| Deer River township | 4 | - | 2 | 2 | - | - | - | - | 575 |
| Effie city | 4 | - | 2 | 2 | - | - | - | - | 500 |
| Effie UT | - | - | - | - | - | - | - | - | - |
| Feeley township | 2 | - | - | 2 | - | - | - | - | 575 |
| Good Hope township | - | - | - | - | - | - | - | - | - |
| Goodland township | - | - | - | - | - | - | - | - | - |
| Grand Rapids township | 1 491 | 322 | 700 | 358 | 85 | 26 | - | - | 413 |
| Grand Rapids city | 1 343 | 313 | 621 | 313 | 72 | 24 | - | - | 402 |
| La Prairie city | 37 | 1 | 27 | 9 | - | - | - | - | 418 |
| Grattan township | - | - | - | - | - | - | - | - | - |
| Greenway township | 126 | 26 | 49 | 47 | 4 | - | - | - | 460 |
| Calumet city | 34 | 14 | 12 | 8 | - | - | - | - | 313 |
| Marble city | 69 | 12 | 30 | 27 | - | - | - | - | 438 |
| Harris township | 77 | - | 54 | 15 | 8 | - | - | - | 416 |
| Iron Range township | 30 | 8 | 18 | 4 | - | - | - | - | 350 |
| Taconite city | 28 | 8 | 18 | 2 | - | - | - | - | 340 |
| Kewatin city | 90 | 35 | 45 | 8 | - | 2 | - | - | 288 |
| Kinghurst township | - | - | - | - | - | - | - | - | - |
| Lake Jessie township | 2 | - | 2 | - | - | - | - | - | 425 |
| Lawrence township | 2 | - | - | 2 | - | - | - | - | 725 |
| Liberty township | - | - | - | - | - | - | - | - | - |
| Little Sand Lake UT | 11 | - | - | 11 | - | - | - | - | 625 |
| Lone Pine township | 8 | - | 6 | 2 | - | - | - | - | 475 |
| Nashwauk city (part) | - | - | - | - | - | - | - | - | - |
| Marcell township | 4 | - | 4 | - | - | - | - | - | 425 |
| Max township | 10 | - | 7 | 3 | - | - | - | - | 417 |
| Moose Park township | - | - | - | - | - | - | - | - | - |
| Morse township | 2 | - | 2 | - | - | - | - | - | 325 |
| Nashwauk township | 75 | 24 | 34 | 17 | - | - | - | - | 324 |
| Nashwauk city (part) | 73 | 24 | 32 | 17 | - | - | - | - | 321 |
| Nore township | 2 | - | 2 | - | - | - | - | - | 425 |
| Northeast Itasca UT | 17 | 11 | 6 | - | - | - | - | - | 229 |
| Oteneagen township | - | - | - | - | - | - | - | - | - |
| Pomroy township | - | - | - | - | - | - | - | - | - |
| Sago township | 4 | 2 | 2 | - | - | - | - | - | 325 |
| Sand Lake township | - | - | - | - | - | - | - | - | - |
| Spang township | - | - | - | - | - | - | - | - | - |
| Splithand township | 4 | - | 2 | 2 | - | - | - | - | 500 |
| Squaw Lake city | 11 | 5 | 4 | 2 | - | - | - | - | 456 |
| Stokes township | 3 | 3 | - | - | - | - | - | - | 175 |
| Third River township | - | - | - | - | - | - | - | - | - |
| Trout Lake township | 14 | - | 8 | 6 | - | - | - | - | 475 |
| Wabana township | 4 | - | 2 | 2 | - | - | - | - | 600 |

Table 29. **Gross Rent: 2000**—Con.

[Data based on a sample (except Tables 65-68). For information on confidentiality protection, coverage, sampling error, and nonsampling error, see Appendix G. For location of definitions, see "How to Use This Census Report"]

| State County County Subdivision Place | Specified renter-occupied housing units paying cash rent | Gross rent | | | | | | | | |
|--|---|--------------------|----------------------|----------------------|----------------------|--------------------------|--------------------------|--------------------|---------------------|-----|
| | | Less than \$250 | \$250 to \$499 | \$500 to \$749 | \$750 to \$999 | \$1,000 to \$1,499 | \$1,500 to \$1,999 | \$2,000 or more | Median (dollars) | |
| Itasca County—Con. | | | | | | | | | | |
| Warba city | 13 | - | 10 | 3 | - | - | - | - | - | 345 |
| Wawina township | - | - | - | - | - | - | - | - | - | - |
| Wildwood township | 2 | - | 2 | - | - | - | - | - | - | 275 |
| Wirt township | 2 | - | 2 | - | - | - | - | - | - | 475 |
| Zemple city | 2 | - | 2 | - | - | - | - | - | - | 475 |
| Jackson County | 697 | 152 | 413 | 85 | 21 | 23 | - | - | 3 | 357 |
| Alba township | 2 | - | 2 | - | - | - | - | - | - | 325 |
| Alpha city | 10 | 1 | 8 | 1 | - | - | - | - | - | 350 |
| Belmont township | 4 | 2 | 2 | - | - | - | - | - | - | 275 |
| Christiania township | 4 | - | 4 | - | - | - | - | - | - | 275 |
| Delafield township | 2 | - | 2 | - | - | - | - | - | - | 375 |
| Des Moines township | 4 | - | - | 4 | - | - | - | - | - | 600 |
| Enterprise township | 5 | - | 3 | 2 | - | - | - | - | - | 375 |
| Ewington township | 9 | 2 | 2 | 3 | 2 | - | - | - | - | 708 |
| Heron Lake city | 42 | 16 | 22 | 4 | - | - | - | - | - | 359 |
| Heron Lake township | 7 | 2 | 2 | - | - | - | - | - | 3 | 288 |
| Hunter township | 3 | - | 3 | - | - | - | - | - | - | 375 |
| Jackson city | 418 | 102 | 238 | 44 | 11 | 23 | - | - | - | 357 |
| Kimball township | 2 | 2 | - | - | - | - | - | - | - | 125 |
| La Crosse township | 6 | 2 | 4 | - | - | - | - | - | - | 275 |
| Lakefield city | 103 | 17 | 65 | 18 | 3 | - | - | - | - | 345 |
| Middletown township | 17 | - | 11 | 6 | - | - | - | - | - | 389 |
| Minnesota township | 13 | 2 | 7 | 2 | 2 | - | - | - | - | 385 |
| Okabena city | - | - | - | - | - | - | - | - | - | - |
| Petersburg township | 10 | - | 10 | - | - | - | - | - | - | 363 |
| Rost township | 10 | - | 8 | - | 2 | - | - | - | - | 388 |
| Round Lake township | 4 | 2 | 2 | - | - | - | - | - | - | 250 |
| Sioux Valley township | 7 | - | 5 | 1 | 1 | - | - | - | - | 325 |
| Weimer township | 2 | - | 2 | - | - | - | - | - | - | 450 |
| West Heron Lake township | - | - | - | - | - | - | - | - | - | - |
| Wildler city | - | - | - | - | - | - | - | - | - | - |
| Wisconsin township | 13 | 2 | 11 | - | - | - | - | - | - | 331 |
| Kanabec County | 740 | 131 | 314 | 220 | 68 | 7 | - | - | - | 446 |
| Ann Lake township | 4 | 2 | - | 2 | - | - | - | - | - | 400 |
| Arthur township | 83 | 1 | 29 | 46 | 7 | - | - | - | - | 551 |
| Braham city (part) | - | - | - | - | - | - | - | - | - | - |
| Brunswick township | 20 | 4 | 4 | 8 | 4 | - | - | - | - | 525 |
| Comfort township | 17 | - | 11 | 6 | - | - | - | - | - | 469 |
| Ford township | 4 | 2 | - | 2 | - | - | - | - | - | 450 |
| Grass Lake township | 12 | - | 10 | 2 | - | - | - | - | - | 363 |
| Grasston city | 2 | - | - | 2 | - | - | - | - | - | 525 |
| Hay Brook township | - | - | - | - | - | - | - | - | - | - |
| Hillman township | 2 | - | 2 | - | - | - | - | - | - | 475 |
| Kanabec township | 21 | 2 | 15 | 4 | - | - | - | - | - | 470 |
| Knife Lake township | 18 | - | 7 | 9 | 2 | - | - | - | - | 600 |
| Kroschel township | 2 | - | - | - | 2 | - | - | - | - | 950 |
| Mora city | 466 | 109 | 190 | 111 | 49 | 7 | - | - | - | 412 |
| Ogilvie city | 49 | 8 | 29 | 12 | - | - | - | - | - | 452 |
| Peace township | 22 | 3 | 9 | 8 | 2 | - | - | - | - | 475 |
| Pomroy township | 4 | - | - | 2 | 2 | - | - | - | - | 650 |
| Quamba city | 1 | - | - | 1 | - | - | - | - | - | 725 |
| South Fork township | 5 | - | 5 | - | - | - | - | - | - | 469 |
| Whited township | 8 | - | 3 | 5 | - | - | - | - | - | 525 |
| Kandiyohi County | 3 534 | 545 | 1 868 | 924 | 118 | 56 | 18 | - | 5 | 435 |
| Arctander township | 7 | - | - | 7 | - | - | - | - | - | 665 |
| Atwater city | 91 | 10 | 53 | 28 | - | - | - | - | - | 405 |
| Blomkest city | - | - | - | - | - | - | - | - | - | - |
| Burbank township | 4 | 2 | - | 2 | - | - | - | - | - | 425 |
| Colfax township | 9 | - | 3 | 6 | - | - | - | - | - | 538 |
| Dovre township | 50 | - | 29 | 17 | 2 | 2 | - | - | - | 480 |
| East Lake Lillian township | 4 | - | 4 | - | - | - | - | - | - | 450 |
| Edwards township | 5 | 5 | - | - | - | - | - | - | - | 175 |
| Fahlun township | 2 | - | - | 2 | - | - | - | - | - | 575 |
| Genessee township | 2 | - | 2 | - | - | - | - | - | - | 425 |
| Green Lake township | 21 | 3 | 9 | 7 | 2 | - | - | - | - | 485 |
| Harrison township | 4 | - | 2 | 2 | - | - | - | - | - | 525 |
| Holland township | 11 | 2 | 7 | 2 | - | - | - | - | - | 444 |
| Irving township | 13 | 2 | 4 | 6 | 1 | - | - | - | - | 513 |
| Kandiyohi city | 62 | 15 | 35 | 12 | - | - | - | - | - | 393 |
| Kandiyohi township | 4 | 2 | 2 | - | - | - | - | - | - | 325 |
| Lake Andrew township | 11 | - | 5 | 6 | - | - | - | - | - | 606 |
| Lake Elizabeth township | 2 | - | - | 2 | - | - | - | - | - | 675 |
| Lake Lillian city | 13 | 4 | 9 | - | - | - | - | - | - | 325 |
| Lake Lillian township | 6 | - | 4 | 2 | - | - | - | - | - | 475 |
| Mamre township | 11 | - | 7 | 4 | - | - | - | - | - | 475 |
| New London city | 94 | 16 | 65 | 13 | - | - | - | - | - | 392 |
| New London township | 75 | - | 30 | 39 | 6 | - | - | - | - | 547 |
| Norway Lake township | - | - | - | - | - | - | - | - | - | - |
| Pennock city | 25 | 9 | 7 | 5 | 4 | - | - | - | - | 413 |
| Prinsburg city | 7 | - | 6 | 1 | - | - | - | - | - | 369 |
| Raymond city | 70 | 26 | 23 | 21 | - | - | - | - | - | 370 |
| Regal city | 3 | - | 3 | - | - | - | - | - | - | 288 |
| Roseland township | 8 | - | 6 | 2 | - | - | - | - | - | 450 |
| Roseville township | 11 | - | 11 | - | - | - | - | - | - | 413 |
| St. Johns township | 15 | 2 | 9 | 4 | - | - | - | - | - | 358 |
| Spicer city | 184 | 44 | 75 | 52 | 11 | 2 | - | - | - | 444 |
| Sunburg city | 5 | 2 | 3 | - | - | - | - | - | - | 325 |
| Whitefield township | 21 | 2 | 7 | 12 | - | - | - | - | - | 563 |
| Willmar city | 2 644 | 397 | 1 421 | 662 | 89 | 52 | 18 | - | 5 | 433 |
| Willmar township | 40 | 2 | 27 | 8 | 3 | - | - | - | - | 431 |
| Kittson County | 272 | 85 | 130 | 53 | 2 | 2 | - | - | - | 347 |
| Arveson township | - | - | - | - | - | - | - | - | - | - |
| Cannon township | - | - | - | - | - | - | - | - | - | - |
| Caribou township | - | - | - | - | - | - | - | - | - | - |

Table 29. **Gross Rent: 2000**—Con.

[Data based on a sample (except Tables 65-68). For information on confidentiality protection, coverage, sampling error, and nonsampling error, see Appendix G. For location of definitions, see "How to Use This Census Report"]

| State County County Subdivision Place | Specified renter-occupied housing units paying cash rent | Gross rent | | | | | | | | Median (dollars) |
|--|---|--------------------|----------------------|----------------------|----------------------|--------------------------|--------------------------|--------------------|---|---------------------|
| | | Less than \$250 | \$250 to \$499 | \$500 to \$749 | \$750 to \$999 | \$1,000 to \$1,499 | \$1,500 to \$1,999 | \$2,000 or more | | |
| Kittson County—Con. | | | | | | | | | | |
| Clow township | 2 | - | - | 2 | - | - | - | - | - | 525 |
| Davis township | 1 | - | - | 1 | - | - | - | - | - | 675 |
| Deerwood township | - | - | - | - | - | - | - | - | - | - |
| Donaldson city | - | - | - | - | - | - | - | - | - | - |
| East Kittson UT | - | - | - | - | - | - | - | - | - | - |
| Granville township | - | - | - | - | - | - | - | - | - | - |
| Hallock city | 82 | 17 | 38 | 27 | - | - | - | - | - | 413 |
| Hallock township | - | - | - | - | - | - | - | - | - | - |
| Halma city | - | - | - | - | - | - | - | - | - | - |
| Hampden township | - | - | - | - | - | - | - | - | - | - |
| Hazelton township | 3 | - | 3 | - | - | - | - | - | - | 338 |
| Hill township | - | - | - | - | - | - | - | - | - | - |
| Humboldt city | - | - | - | - | - | - | - | - | - | - |
| Jupiter township | 2 | - | 2 | - | - | - | - | - | - | 275 |
| Karlstad city | 102 | 40 | 43 | 17 | - | 2 | - | - | - | 317 |
| Kennedy city | 16 | 6 | 2 | 6 | 2 | - | - | - | - | 500 |
| Lake Bronson city | 18 | 12 | 6 | - | - | - | - | - | - | 193 |
| Lancaster city | 23 | 6 | 17 | - | - | - | - | - | - | 338 |
| McKinley UT | - | - | - | - | - | - | - | - | - | - |
| North Red River township | - | - | - | - | - | - | - | - | - | - |
| Norway township | - | - | - | - | - | - | - | - | - | - |
| Pelan township | 4 | - | 4 | - | - | - | - | - | - | 325 |
| Percy township | - | - | - | - | - | - | - | - | - | - |
| Poppleton township | - | - | - | - | - | - | - | - | - | - |
| Richardville township | - | - | - | - | - | - | - | - | - | - |
| St. Joseph township | - | - | - | - | - | - | - | - | - | - |
| St. Vincent city | 4 | - | 4 | - | - | - | - | - | - | 450 |
| St. Vincent township | 4 | 2 | 2 | - | - | - | - | - | - | 325 |
| Skane township | 4 | - | 4 | - | - | - | - | - | - | 300 |
| South Red River township | - | - | - | - | - | - | - | - | - | - |
| Spring Brook township | - | - | - | - | - | - | - | - | - | - |
| Svea township | - | - | - | - | - | - | - | - | - | - |
| Tegner township | 2 | 2 | - | - | - | - | - | - | - | 175 |
| Teien township | 2 | - | 2 | - | - | - | - | - | - | 425 |
| Thompson township | 3 | - | 3 | - | - | - | - | - | - | 413 |
| Koochiching County | 1 027 | 241 | 573 | 175 | 26 | 8 | 4 | - | - | 348 |
| Big Falls city | 40 | 14 | 24 | - | - | - | 2 | - | - | 271 |
| East Koochiching UT | 2 | 2 | - | - | - | - | - | - | - | 175 |
| International Falls city | 816 | 198 | 453 | 139 | 18 | 8 | - | - | - | 348 |
| Littlefork city | 46 | 6 | 39 | 1 | - | - | - | - | - | 369 |
| Mizpah city | 4 | - | 4 | - | - | - | - | - | - | 350 |
| Nett Lake UT | - | - | - | - | - | - | - | - | - | - |
| Northome city | 26 | 14 | 12 | - | - | - | - | - | - | 240 |
| Northome UT | 2 | - | 2 | - | - | - | - | - | - | 425 |
| Northwest Koochiching UT | 15 | 5 | 10 | - | - | - | - | - | - | 275 |
| Rainy Lake UT | 66 | - | 24 | 34 | 8 | - | - | - | - | 556 |
| Ranier city | 5 | - | 2 | 1 | - | - | 2 | - | - | 725 |
| South Koochiching UT | 5 | 2 | 3 | - | - | - | - | - | - | 308 |
| Lac qui Parle County | 430 | 114 | 236 | 74 | 2 | 2 | 2 | - | - | 348 |
| Agassiz township | 2 | - | 2 | - | - | - | - | - | - | 425 |
| Arena township | - | - | - | - | - | - | - | - | - | - |
| Augusta township | - | - | - | - | - | - | - | - | - | - |
| Baxter township | 5 | 1 | 2 | 2 | - | - | - | - | - | 438 |
| Bellingham city | 8 | 6 | - | - | - | - | 2 | - | - | 233 |
| Boyd city | 15 | 5 | 5 | 5 | - | - | - | - | - | 281 |
| Camp Release township | 4 | - | 4 | - | - | - | - | - | - | 325 |
| Cerro Gordo township | 5 | - | 5 | - | - | - | - | - | - | 292 |
| Dawson city | 153 | 22 | 100 | 29 | - | 2 | - | - | - | 369 |
| Freeland township | 6 | - | 4 | - | 2 | - | - | - | - | 338 |
| Garfield township | 2 | - | 2 | - | - | - | - | - | - | 375 |
| Hamlin township | - | - | - | - | - | - | - | - | - | - |
| Hantho township | 3 | - | 1 | 2 | - | - | - | - | - | 663 |
| Lac qui Parle township | - | - | - | - | - | - | - | - | - | - |
| Lake Shore township | 10 | - | 8 | 2 | - | - | - | - | - | 383 |
| Louisburg city | 2 | 2 | - | - | - | - | - | - | - | 125 |
| Madison city | 169 | 66 | 74 | 29 | - | - | - | - | - | 313 |
| Madison township | - | - | - | - | - | - | - | - | - | - |
| Manfred township | 2 | - | 2 | - | - | - | - | - | - | 325 |
| Marietta city | 7 | 4 | 3 | - | - | - | - | - | - | 244 |
| Maxwell township | 6 | 2 | 4 | - | - | - | - | - | - | 325 |
| Mehurin township | 4 | 4 | - | - | - | - | - | - | - | 225 |
| Nassau city | 2 | - | 2 | - | - | - | - | - | - | 325 |
| Perry township | 2 | - | 2 | - | - | - | - | - | - | 425 |
| Providence township | 8 | - | 3 | 5 | - | - | - | - | - | 525 |
| Riverside township | 4 | - | 4 | - | - | - | - | - | - | 375 |
| Ten Mile Lake township | 2 | - | 2 | - | - | - | - | - | - | 375 |
| Walter township | 4 | - | 4 | - | - | - | - | - | - | 350 |
| Yellow Bank township | 5 | 2 | 3 | - | - | - | - | - | - | 363 |
| Ortonville city (part) | - | - | - | - | - | - | - | - | - | - |
| Lake County | 638 | 119 | 345 | 159 | 13 | 2 | - | - | - | 435 |
| Beaver Bay city | 30 | - | 23 | 4 | 3 | - | - | - | - | 391 |
| Beaver Bay township | 17 | 2 | 2 | 13 | - | - | - | - | - | 604 |
| Crystal Bay township | 45 | - | 22 | 23 | - | - | - | - | - | 502 |
| Fall Lake township | 21 | 2 | 12 | 4 | 3 | - | - | - | - | 435 |
| Lake No. 1 UT | - | - | - | - | - | - | - | - | - | - |
| Lake No. 2 UT | 10 | - | 4 | 6 | - | - | - | - | - | 508 |
| Silver Bay city | 82 | - | 49 | 33 | - | - | - | - | - | 475 |
| Silver Creek township | 22 | 2 | 3 | 15 | - | 2 | - | - | - | 643 |
| Stony River township | - | - | - | - | - | - | - | - | - | - |
| Two Harbors city | 411 | 113 | 230 | 61 | 7 | - | - | - | - | 396 |
| Lake of the Woods County | 219 | 52 | 108 | 57 | 2 | - | - | - | - | 338 |
| Angle township | 6 | - | 6 | - | - | - | - | - | - | 275 |
| Baudette city | 162 | 32 | 74 | 54 | 2 | - | - | - | - | 388 |
| Baudette township | 6 | 6 | - | - | - | - | - | - | - | 175 |

Table 29. **Gross Rent: 2000**—Con.

[Data based on a sample (except Tables 65-68). For information on confidentiality protection, coverage, sampling error, and nonsampling error, see Appendix G. For location of definitions, see "How to Use This Census Report"]

| State County County Subdivision Place | Specified renter-occupied housing units paying cash rent | Gross rent | | | | | | | | |
|--|---|--------------------|----------------------|----------------------|----------------------|--------------------------|--------------------------|--------------------|---------------------|------------|
| | | Less than \$250 | \$250 to \$499 | \$500 to \$749 | \$750 to \$999 | \$1,000 to \$1,499 | \$1,500 to \$1,999 | \$2,000 or more | Median (dollars) | |
| Lake of the Woods County—Con. | | | | | | | | | | |
| Boone township | - | - | - | - | - | - | - | - | - | - |
| Chilgren township | - | - | - | - | - | - | - | - | - | - |
| Forest Area township | - | - | - | - | - | - | - | - | - | - |
| Gudrid township | - | - | - | - | - | - | - | - | - | - |
| Kiel township | - | - | - | - | - | - | - | - | - | - |
| Lakewood township | - | - | - | - | - | - | - | - | - | - |
| McDougald township | - | - | - | - | - | - | - | - | - | - |
| Myhre township | 9 | - | 8 | 1 | - | - | - | - | - | 288 |
| Potamo township | - | - | - | - | - | - | - | - | - | - |
| Prosper township | - | - | - | - | - | - | - | - | - | - |
| Rapid River township | - | - | - | - | - | - | - | - | - | - |
| Roosevelt city (part) | - | - | - | - | - | - | - | - | - | - |
| Rulien township | - | - | - | - | - | - | - | - | - | - |
| Spooner township | 17 | 8 | 7 | 2 | - | - | - | - | - | 258 |
| Swiftwater township | - | - | - | - | - | - | - | - | - | - |
| Township 157-30 | - | - | - | - | - | - | - | - | - | - |
| Township 158-30 | - | - | - | - | - | - | - | - | - | - |
| Victory township | - | - | - | - | - | - | - | - | - | - |
| Wabanica township | 6 | 6 | - | - | - | - | - | - | - | 125 |
| Walhalla township | 7 | - | 7 | - | - | - | - | - | - | 425 |
| Wheeler township | - | - | - | - | - | - | - | - | - | - |
| Williams city | 6 | - | 6 | - | - | - | - | - | - | 375 |
| Zippel township | - | - | - | - | - | - | - | - | - | - |
| Le Sueur County | 1 401 | 263 | 699 | 355 | 69 | 10 | 5 | - | - | 433 |
| Cleveland city | 39 | 10 | 18 | 11 | - | - | - | - | - | 375 |
| Cleveland township | 7 | - | 3 | 3 | 1 | - | - | - | - | 658 |
| Cordova township | 6 | - | 3 | 3 | - | - | - | - | - | 475 |
| Derrynane township | 7 | - | 2 | 3 | 2 | - | - | - | - | 563 |
| Elysian city (part) | 28 | 9 | 8 | 8 | - | 3 | - | - | - | 400 |
| Elysian township | 22 | 2 | 12 | 6 | 2 | - | - | - | - | 429 |
| Heidelberg city | - | - | - | - | - | - | - | - | - | - |
| Kasota city | 41 | 9 | 21 | 11 | - | - | - | - | - | 453 |
| Kasota township | 36 | 5 | 14 | 12 | 5 | - | - | - | - | 493 |
| Kilkenny city | 2 | - | - | 2 | - | - | - | - | - | 675 |
| Kilkenny township | - | - | - | - | - | - | - | - | - | - |
| Lanesburgh township | 26 | - | 14 | 10 | 2 | - | - | - | - | 494 |
| Le Center city | 208 | 48 | 135 | 25 | - | - | - | - | - | 406 |
| Le Sueur city (part) | 413 | 106 | 203 | 87 | 12 | - | 5 | - | - | 415 |
| Lexington township | 12 | 4 | 3 | 4 | 1 | - | - | - | - | 375 |
| Mankato city (part) | - | - | - | - | - | - | - | - | - | - |
| Montgomery city | 236 | 28 | 126 | 63 | 19 | - | - | - | - | 461 |
| Montgomery township | 22 | - | 12 | 8 | 2 | - | - | - | - | 475 |
| New Prague city (part) | 81 | - | 27 | 46 | 6 | 2 | - | - | - | 548 |
| Ottawa township | 10 | - | 8 | 2 | - | - | - | - | - | 475 |
| Sharon township | 9 | 3 | 4 | - | 2 | - | - | - | - | 338 |
| Tyrone township | 2 | - | - | 2 | - | - | - | - | - | 675 |
| Washington township | 18 | - | 5 | 11 | - | 2 | - | - | - | 533 |
| Waterville city | 164 | 39 | 79 | 34 | 9 | 3 | - | - | - | 390 |
| Waterville township | 12 | - | 2 | 10 | - | - | - | - | - | 600 |
| Lincoln County | 380 | 143 | 180 | 51 | 4 | - | 2 | - | - | 326 |
| Alta Vista township | 4 | - | 4 | - | - | - | - | - | - | 400 |
| Arco city | 6 | 3 | 1 | - | 2 | - | - | - | - | 275 |
| Ash Lake township | 1 | - | - | - | - | - | - | - | - | 225 |
| Diamond Lake township | 2 | - | 2 | - | - | - | - | - | - | 375 |
| Drammen township | 6 | 4 | 2 | - | - | - | - | - | - | 238 |
| Hansonville township | - | - | - | - | - | - | - | - | - | - |
| Hendricks city | 60 | 30 | 26 | 4 | - | - | - | - | - | 250 |
| Hendricks township | 4 | 2 | - | - | 2 | - | - | - | - | 500 |
| Hope township | 4 | 4 | - | - | - | - | - | - | - | 200 |
| Ivanhoe city | 75 | 32 | 30 | 13 | - | - | - | - | - | 284 |
| Lake Benton city | 86 | 38 | 33 | 15 | - | - | - | - | - | 281 |
| Lake Benton township | 2 | 2 | - | - | - | - | - | - | - | 225 |
| Lake Stay township | - | - | - | - | - | - | - | - | - | - |
| Limestone township | 4 | - | 3 | 1 | - | - | - | - | - | 425 |
| Marble township | 4 | - | 2 | 2 | - | - | - | - | - | 600 |
| Marshfield township | 4 | 2 | 2 | - | - | - | - | - | - | 300 |
| Royal township | - | - | - | - | - | - | - | - | - | - |
| Shaokatan township | 2 | 2 | - | - | - | - | - | - | - | 175 |
| Tyler city | 110 | 21 | 71 | 16 | - | - | 2 | - | - | 379 |
| Verdi township | 6 | 2 | 4 | - | - | - | - | - | - | 375 |
| Lyon County | 2 811 | 419 | 1 416 | 778 | 158 | 22 | 18 | - | - | 445 |
| Amiret township | 9 | 2 | 5 | 2 | - | - | - | - | - | 358 |
| Balaton city | 45 | 8 | 28 | 9 | - | - | - | - | - | 421 |
| Clifton township | 10 | 2 | 4 | 4 | - | - | - | - | - | 438 |
| Coon Creek township | 2 | - | 2 | - | - | - | - | - | - | 425 |
| Cottonwood city | 107 | 27 | 61 | 19 | - | - | - | - | - | 330 |
| Custer township | 5 | - | 5 | - | - | - | - | - | - | 308 |
| Eidsvold township | 2 | - | 2 | - | - | - | - | - | - | 425 |
| Fairview township | 14 | 2 | 8 | 4 | - | - | - | - | - | 433 |
| Florence city | - | - | - | - | - | - | - | - | - | - |
| Garvin city | 7 | - | 3 | 4 | - | - | - | - | - | 513 |
| Ghent city | 21 | 12 | 4 | 5 | - | - | - | - | - | 189 |
| Grandview township | 11 | - | 9 | 2 | - | - | - | - | - | 344 |
| Island Lake township | 5 | - | - | 5 | - | - | - | - | - | 625 |
| Lake Marshall township | 25 | - | 13 | 7 | 5 | - | - | - | - | 496 |
| Lucas township | 9 | - | 9 | - | - | - | - | - | - | 375 |
| Lynd city | 38 | 6 | 17 | 15 | - | - | - | - | - | 436 |
| Lynd township | 7 | 4 | 3 | - | - | - | - | - | - | 225 |
| Lyons township | 3 | - | 3 | - | - | - | - | - | - | 325 |
| Marshall city | 2 084 | 265 | 1 025 | 651 | 111 | 14 | 18 | - | - | 464 |
| Minneota city | 134 | 20 | 78 | 16 | 20 | - | - | - | - | 393 |
| Monroe township | 8 | - | 8 | - | - | - | - | - | - | 350 |
| Nordland township | 4 | 2 | 1 | 1 | - | - | - | - | - | 325 |
| Rock Lake township | 2 | - | 2 | - | - | - | - | - | - | 475 |
| Russell city | 21 | 7 | 12 | 2 | - | - | - | - | - | 304 |

Table 29. **Gross Rent: 2000**—Con.

[Data based on a sample (except Tables 65-68). For information on confidentiality protection, coverage, sampling error, and nonsampling error, see Appendix G. For location of definitions, see "How to Use This Census Report"]

| State County County Subdivision Place | Specified renter-occupied housing units paying cash rent | Gross rent | | | | | | | | Median (dollars) |
|--|---|--------------------|----------------------|----------------------|----------------------|--------------------------|--------------------------|--------------------|---|---------------------|
| | | Less than \$250 | \$250 to \$499 | \$500 to \$749 | \$750 to \$999 | \$1,000 to \$1,499 | \$1,500 to \$1,999 | \$2,000 or more | | |
| Lyon County—Con. | | | | | | | | | | |
| Shelburne township | 2 | - | 2 | - | - | - | - | - | - | 425 |
| Sodus township | 4 | 2 | 2 | - | - | - | - | - | - | 225 |
| Stanley township | 5 | - | 5 | - | - | - | - | - | - | 475 |
| Taunton city | 6 | - | 4 | 2 | - | - | - | - | - | 375 |
| Tracy city | 202 | 58 | 93 | 24 | 19 | 8 | - | - | - | 340 |
| Vallers township | 10 | - | 6 | 4 | - | - | - | - | - | 425 |
| Westerheim township | 9 | 2 | 2 | 2 | 3 | - | - | - | - | 563 |
| McLeod County | 2 655 | 294 | 1 267 | 911 | 148 | 33 | - | - | 2 | 465 |
| Acoma township | 14 | 2 | 8 | 2 | 2 | - | - | - | - | 438 |
| Bergen township | 6 | - | 4 | 2 | - | - | - | - | - | 475 |
| Biscay city | - | - | - | - | - | - | - | - | - | - |
| Brownston city | 44 | 7 | 21 | 14 | - | - | - | - | 2 | 450 |
| Collins township | 3 | - | 3 | - | - | - | - | - | - | 425 |
| Glencoe city | 451 | 49 | 235 | 116 | 43 | 8 | - | - | - | 467 |
| Glencoe township | 11 | - | 8 | 3 | - | - | - | - | - | 342 |
| Hale township | 13 | - | 3 | 10 | - | - | - | - | - | 544 |
| Hassan Valley township | 1 | 1 | - | - | - | - | - | - | - | 175 |
| Helen township | 4 | - | 4 | - | - | - | - | - | - | 375 |
| Hutchinson city | 1 630 | 180 | 677 | 661 | 90 | 22 | - | - | - | 489 |
| Hutchinson township | 4 | - | 2 | - | 2 | - | - | - | - | 600 |
| Lester Prairie city | 93 | 6 | 63 | 20 | 4 | - | - | - | - | 435 |
| Lynn township | 11 | 2 | 2 | 7 | - | - | - | - | - | 538 |
| Penn township | 11 | - | 11 | - | - | - | - | - | - | 388 |
| Plato city | 10 | - | 6 | 4 | - | - | - | - | - | 438 |
| Rich Valley township | 17 | - | 9 | 5 | - | 3 | - | - | - | 395 |
| Round Grove township | 4 | - | 2 | 2 | - | - | - | - | - | 475 |
| Silver Lake city | 65 | 16 | 37 | 12 | - | - | - | - | - | 360 |
| Stewart city | 30 | 2 | 17 | 9 | 2 | - | - | - | - | 385 |
| Sumter township | 12 | - | 7 | 5 | - | - | - | - | - | 425 |
| Winsted city | 212 | 29 | 147 | 34 | 2 | - | - | - | - | 406 |
| Winsted township | 9 | - | 1 | 5 | 3 | - | - | - | - | 544 |
| Mahnomen County | 355 | 132 | 189 | 29 | 2 | 3 | - | - | - | 302 |
| Beaulieu township | 4 | 4 | - | - | - | - | - | - | - | 225 |
| Bejou city | 8 | 6 | 2 | - | - | - | - | - | - | 200 |
| Bejou township | 3 | - | 3 | - | - | - | - | - | - | 475 |
| Chief township | - | - | - | - | - | - | - | - | - | - |
| Clover township | 3 | - | 3 | - | - | - | - | - | - | 375 |
| Gregory township | - | - | - | - | - | - | - | - | - | - |
| Heier township | 2 | 2 | - | - | - | - | - | - | - | 225 |
| Island Lake township | 8 | 3 | 3 | - | 2 | - | - | - | - | 467 |
| La Garde township | - | - | - | - | - | - | - | - | - | - |
| Lake Grove township | - | - | - | - | - | - | - | - | - | - |
| Little Elbow township | 3 | 1 | 2 | - | - | - | - | - | - | 313 |
| Mahnomen city | 167 | 51 | 102 | 14 | - | - | - | - | - | 341 |
| Marsh Creek township | 4 | - | 4 | - | - | - | - | - | - | 400 |
| Oakland township | 4 | - | 4 | - | - | - | - | - | - | 425 |
| Pembina township | 9 | - | 5 | 4 | - | - | - | - | - | 338 |
| Popple Grove township | - | - | - | - | - | - | - | - | - | - |
| Rosedale township | 2 | - | - | 2 | - | - | - | - | - | 525 |
| Twin Lakes township | 103 | 54 | 41 | 5 | 3 | - | - | - | - | 245 |
| Naytahwaush CDP | 86 | 50 | 31 | 2 | 3 | - | - | - | - | 236 |
| Waubun city | 35 | 11 | 20 | 4 | - | - | - | - | - | 356 |
| Marshall County | 479 | 175 | 241 | 52 | 5 | 4 | 2 | - | - | 317 |
| Agder township | 4 | - | 2 | - | 2 | - | - | - | - | 675 |
| Alma township | 2 | - | - | 2 | - | - | - | - | - | 625 |
| Alvarado city | 17 | 4 | 13 | - | - | - | - | - | - | 363 |
| Argyle city | 33 | 2 | 25 | 6 | - | - | - | - | - | 365 |
| Augsburg township | 2 | - | - | 2 | - | - | - | - | - | 525 |
| Big Woods township | - | - | - | - | - | - | - | - | - | - |
| Bloomer township | - | - | - | - | - | - | - | - | - | - |
| Boxville township | - | - | - | - | - | - | - | - | - | - |
| Cedar township | 3 | 3 | - | - | - | - | - | - | - | 225 |
| Como township | - | - | - | - | - | - | - | - | - | - |
| Comstock township | - | - | - | - | - | - | - | - | - | - |
| Donnelly township | - | - | - | - | - | - | - | - | - | - |
| Eagle Point township | - | - | - | - | - | - | - | - | - | - |
| East Park township | - | - | - | - | - | - | - | - | - | - |
| East Valley township | 2 | - | 2 | - | - | - | - | - | - | 325 |
| Eckvoll township | - | - | - | - | - | - | - | - | - | - |
| Espelie township | - | - | - | - | - | - | - | - | - | - |
| Excel township | - | - | - | - | - | - | - | - | - | - |
| Foldahl township | - | - | - | - | - | - | - | - | - | - |
| Fork township | - | - | - | - | - | - | - | - | - | - |
| Grand Plain township | - | - | - | - | - | - | - | - | - | - |
| Grygla city | 25 | 16 | 8 | - | 1 | - | - | - | - | 225 |
| Holt city | - | - | - | - | - | - | - | - | - | - |
| Holt township | 2 | - | 2 | - | - | - | - | - | - | 475 |
| Huntly township | - | - | - | - | - | - | - | - | - | - |
| Lincoln township | - | - | - | - | - | - | - | - | - | - |
| Linsell township | - | - | - | - | - | - | - | - | - | - |
| McCrea township | 2 | - | 2 | - | - | - | - | - | - | 425 |
| Marsh Grove township | 2 | - | 2 | - | - | - | - | - | - | 425 |
| Middle River city | 38 | 18 | 18 | 2 | - | - | - | - | - | 258 |
| Middle River township | 6 | - | 6 | - | - | - | - | - | - | 288 |
| Moose River township | - | - | - | - | - | - | - | - | - | - |
| Moylan township | 4 | - | 2 | 2 | - | - | - | - | - | 400 |
| Mud Lake UT | - | - | - | - | - | - | - | - | - | - |
| Nelson Park township | - | - | - | - | - | - | - | - | - | - |
| Newfolden city | 44 | 14 | 24 | 4 | 2 | - | - | - | - | 294 |
| New Folden township | 2 | 2 | - | - | - | - | - | - | - | 100- |
| New Maine township | 2 | - | 2 | - | - | - | - | - | - | 375 |
| New Solum township | 2 | - | 2 | - | - | - | - | - | - | 375 |
| Oak Park township | 6 | - | 4 | 2 | - | - | - | - | - | 375 |
| Oslo city | 11 | 5 | 6 | - | - | - | - | - | - | 263 |
| Parker township | - | - | - | - | - | - | - | - | - | - |

Table 29. **Gross Rent: 2000**—Con.

[Data based on a sample (except Tables 65-68). For information on confidentiality protection, coverage, sampling error, and nonsampling error, see Appendix G. For location of definitions, see "How to Use This Census Report"]

| State County County Subdivision Place | Specified renter-occupied housing units paying cash rent | Gross rent | | | | | | | | Median (dollars) |
|--|---|--------------------|----------------------|----------------------|----------------------|--------------------------|--------------------------|--------------------|---|---------------------|
| | | Less than \$250 | \$250 to \$499 | \$500 to \$749 | \$750 to \$999 | \$1,000 to \$1,499 | \$1,500 to \$1,999 | \$2,000 or more | | |
| Marshall County—Con. | | | | | | | | | | |
| Rollis township | 4 | 4 | - | - | - | - | - | - | - | 150 |
| Sinnott township | 2 | - | 2 | - | - | - | - | - | - | 325 |
| Spruce Valley township | - | - | - | - | - | - | - | - | - | - |
| Stephen city | 48 | 26 | 20 | - | - | 2 | - | - | - | 242 |
| Strandquist city | 2 | - | 2 | - | - | - | - | - | - | 375 |
| Tamarac township | - | - | - | - | - | - | - | - | - | - |
| Thief Lake township | - | - | - | - | - | - | - | - | - | - |
| Valley township | 3 | 3 | - | - | - | - | - | - | - | 125 |
| Vega township | - | - | - | - | - | - | - | - | - | - |
| Veldt township | - | - | - | - | - | - | - | - | - | - |
| Viking city | - | - | - | - | - | - | - | - | - | - |
| Viking township | 4 | - | 4 | - | - | - | - | - | - | 350 |
| Wanger township | - | - | - | - | - | - | - | - | - | - |
| Warren city | 202 | 78 | 88 | 32 | - | 2 | 2 | - | - | 336 |
| Warrenton township | 3 | - | 3 | - | - | - | - | - | - | 375 |
| West Valley township | - | - | - | - | - | - | - | - | - | - |
| Whiteford township | - | - | - | - | - | - | - | - | - | - |
| Wright township | 2 | - | 2 | - | - | - | - | - | - | 275 |
| Martin County | 1 722 | 427 | 1 003 | 211 | 57 | 20 | 2 | 2 | 2 | 342 |
| Cedar township | 7 | 3 | 4 | - | - | - | - | - | - | 363 |
| Center Creek township | 11 | 4 | 7 | - | - | - | - | - | - | 338 |
| Ceylon city | 12 | 1 | 9 | - | 2 | - | - | - | - | 375 |
| Dunnell city | 3 | - | 3 | - | - | - | - | - | - | 438 |
| East Chain township | 17 | 2 | 15 | - | - | - | - | - | - | 313 |
| Elm Creek township | 4 | 2 | - | - | - | - | 2 | - | - | 975 |
| Fairmont city | 1 187 | 293 | 667 | 157 | 50 | 20 | - | - | - | 340 |
| Fairmont township | 5 | - | 2 | 3 | - | - | - | - | - | 608 |
| Fox Lake township | 18 | 2 | 14 | - | - | - | - | 2 | - | 329 |
| Fraser township | 13 | 2 | 9 | 2 | - | - | - | - | - | 405 |
| Galena township | 4 | - | 4 | - | - | - | - | - | - | 375 |
| Granada city | 9 | 5 | 4 | - | - | - | - | - | - | 238 |
| Jay township | 5 | - | 5 | - | - | - | - | - | - | 358 |
| Lake Belt township | 12 | - | 9 | - | 3 | - | - | - | - | 479 |
| Lake Fremont township | 3 | - | 3 | - | - | - | - | - | - | 288 |
| Manyaska township | 9 | 3 | 4 | - | 2 | - | - | - | - | 288 |
| Nashville township | 6 | 4 | 2 | - | - | - | - | - | - | 225 |
| Northrop city | 10 | - | 10 | - | - | - | - | - | - | 375 |
| Ormsby city (part) | 2 | - | 2 | - | - | - | - | - | - | 475 |
| Pleasant Prairie township | 4 | 2 | 2 | - | - | - | - | - | - | 250 |
| Rolling Green township | 5 | 3 | 2 | - | - | - | - | - | - | 192 |
| Rutland township | 9 | 2 | 5 | 2 | - | - | - | - | - | 419 |
| Sherburn city | 105 | 23 | 72 | 10 | - | - | - | - | - | 338 |
| Silver Lake township | 13 | 2 | 11 | - | - | - | - | - | - | 385 |
| Tenhassen township | 5 | - | 5 | - | - | - | - | - | - | 425 |
| Trimont city | 44 | 12 | 26 | 6 | - | - | - | - | - | 350 |
| Truman city | 134 | 52 | 67 | 15 | - | - | - | - | - | 313 |
| Waverly township | 6 | - | 6 | - | - | - | - | - | - | 330 |
| Welcome city | 50 | 8 | 34 | 8 | - | - | - | - | - | 338 |
| Westford township | 10 | 2 | - | 8 | - | - | - | - | - | 538 |
| Meeke County | 1 319 | 197 | 667 | 399 | 41 | 15 | - | - | - | 441 |
| Acton township | 9 | - | 5 | 4 | - | - | - | - | - | 438 |
| Cedar Mills city | 2 | - | 2 | - | - | - | - | - | - | 275 |
| Cedar Mills township | 18 | - | 10 | 8 | - | - | - | - | - | 440 |
| Collinwood township | 6 | - | 6 | - | - | - | - | - | - | 325 |
| Cosmos city | 42 | 13 | 17 | 12 | - | - | - | - | - | 400 |
| Cosmos township | 8 | 2 | 3 | 3 | - | - | - | - | - | 475 |
| Danielson township | 6 | - | - | 6 | - | - | - | - | - | 575 |
| Darwin city | 22 | - | 16 | 6 | - | - | - | - | - | 425 |
| Darwin township | 12 | - | 5 | 7 | - | - | - | - | - | 525 |
| Dassel city | 149 | 30 | 52 | 62 | - | 5 | - | - | - | 448 |
| Dassel township | 20 | - | 13 | 7 | - | - | - | - | - | 475 |
| Eden Valley city (part) | 54 | 17 | 34 | 3 | - | - | - | - | - | 362 |
| Ellsworth township | 6 | - | 6 | - | - | - | - | - | - | 375 |
| Forest City township | 16 | 2 | 8 | 6 | - | - | - | - | - | 343 |
| Forest Prairie township | 7 | 3 | 2 | 2 | - | - | - | - | - | 463 |
| Greenleaf township | 13 | 3 | 8 | 2 | - | - | - | - | - | 369 |
| Grove City city | 83 | 2 | 59 | 22 | - | - | - | - | - | 399 |
| Harvey township | 5 | - | 5 | - | - | - | - | - | - | 408 |
| Kingston city | 2 | - | 2 | - | - | - | - | - | - | 375 |
| Kingston township | 19 | - | 13 | 3 | - | 3 | - | - | - | 471 |
| Litchfield city | 699 | 80 | 363 | 210 | 39 | 7 | - | - | - | 461 |
| Litchfield township | 17 | 4 | 4 | 9 | - | - | - | - | - | 508 |
| Manannah township | 6 | - | 3 | 3 | - | - | - | - | - | 500 |
| Swede Grove township | 6 | 2 | 2 | 2 | - | - | - | - | - | 325 |
| Union Grove township | 13 | - | 2 | 9 | 2 | - | - | - | - | 525 |
| Watkins city | 79 | 39 | 27 | 13 | - | - | - | - | - | 253 |
| Mille Lacs County | 1 518 | 288 | 839 | 309 | 24 | 36 | 22 | - | - | 409 |
| Bock city | 5 | - | 2 | 3 | - | - | - | - | - | 558 |
| Bogus Brook township | 8 | - | 4 | 2 | 2 | - | - | - | - | 450 |
| Borgholm township | 13 | - | 2 | 11 | - | - | - | - | - | 545 |
| Bradbury township | - | - | - | - | - | - | - | - | - | - |
| Dailey township | - | - | - | - | - | - | - | - | - | - |
| East Side township | 14 | - | 6 | 8 | - | - | - | - | - | 525 |
| Foreston city | 25 | - | 11 | 13 | 1 | - | - | - | - | 513 |
| Greenbush township | 11 | - | 5 | 4 | - | 2 | - | - | - | 506 |
| Hayland township | - | - | - | - | - | - | - | - | - | - |
| Isle city | 91 | 29 | 53 | 4 | 3 | 2 | - | - | - | 328 |
| Isle Harbor township | 11 | - | 4 | 7 | - | - | - | - | - | 525 |
| Kathio township | 66 | 20 | 42 | 2 | - | - | 2 | - | - | 293 |
| Vineland CDP | 55 | 17 | 34 | 2 | - | 2 | - | - | - | 285 |
| Lewis township | - | - | - | - | - | - | - | - | - | - |
| Milaca city | 400 | 96 | 243 | 54 | 7 | - | - | - | - | 366 |
| Milaca township | 8 | - | 2 | 6 | - | - | - | - | - | 550 |
| Milo township | 18 | 7 | 5 | 6 | - | - | - | - | - | 383 |
| Mudgett township | - | - | - | - | - | - | - | - | - | - |

Table 29. **Gross Rent: 2000—Con.**

[Data based on a sample (except Tables 65-68). For information on confidentiality protection, coverage, sampling error, and nonsampling error, see Appendix G. For location of definitions, see "How to Use This Census Report"]

| State County County Subdivision Place | Specified renter-occupied housing units paying cash rent | Gross rent | | | | | | | |
|--|---|--------------------|----------------------|----------------------|----------------------|--------------------------|--------------------------|--------------------|---------------------|
| | | Less than \$250 | \$250 to \$499 | \$500 to \$749 | \$750 to \$999 | \$1,000 to \$1,499 | \$1,500 to \$1,999 | \$2,000 or more | Median (dollars) |
| Mille Lacs County—Con. | | | | | | | | | |
| Onamia city | 139 | 47 | 78 | 10 | 2 | 2 | - | - | 318 |
| Onamia township | 27 | - | 12 | 9 | 2 | 4 | - | - | 519 |
| Page township | 4 | - | - | 4 | - | - | - | - | 625 |
| Pease city | 11 | - | - | 11 | - | - | - | - | 646 |
| Princeton city (part) | 564 | 78 | 309 | 126 | 5 | 26 | 20 | - | 446 |
| Princeton township | 14 | - | 9 | 3 | 2 | - | - | - | 480 |
| South Harbor township | 59 | 9 | 26 | 24 | - | - | - | - | 446 |
| Wahkon city | 30 | 2 | 26 | 2 | - | - | - | - | 383 |
| Morrison County | | | | | | | | | |
| Agram township | 1 727 | 373 | 825 | 469 | 25 | 26 | 9 | - | 404 |
| Belle Prairie township | 16 | 2 | 12 | 2 | - | - | - | - | 300 |
| Bellevue township | 29 | - | 12 | 15 | - | 2 | - | - | 514 |
| Bowlus city | 25 | 3 | 10 | 9 | 3 | - | - | - | 488 |
| Buckman city | 12 | - | 11 | 1 | - | - | - | - | 370 |
| Buckman township | 7 | - | 3 | 4 | - | - | - | - | 513 |
| Buh township | 10 | - | 6 | 2 | 2 | - | - | - | 425 |
| Culdrum township | 4 | 2 | 2 | - | - | - | - | - | 300 |
| Cushing township | 8 | 2 | 2 | 4 | - | - | - | - | 425 |
| Darling township | 4 | - | 4 | - | - | - | - | - | 425 |
| Elmdale city | 7 | - | 3 | 4 | - | - | - | - | 563 |
| Elmdale township | - | - | - | - | - | - | - | - | - |
| Flensburg city | 4 | - | 2 | 2 | - | - | - | - | 450 |
| Genola city | 4 | - | 4 | 4 | - | - | - | - | 550 |
| Granite township | 10 | - | 4 | 6 | - | - | - | - | 508 |
| Green Prairie township | - | - | - | - | - | - | - | - | - |
| Harding city | 4 | 2 | 2 | - | - | - | - | - | 275 |
| Hillman city | 2 | - | 2 | - | - | - | - | - | 325 |
| Hillman township | - | - | - | - | - | - | - | - | - |
| Lakin township | - | - | - | - | - | - | - | - | - |
| Lastrup city | 2 | - | 2 | - | - | - | - | - | 325 |
| Leigh township | 2 | 2 | - | - | - | - | - | - | 175 |
| Little Falls city | 1 056 | 236 | 467 | 309 | 14 | 21 | 9 | - | 415 |
| Morrill township | 5 | - | 2 | 3 | - | - | - | - | 563 |
| Motley city (part) | 4 | - | 4 | - | - | - | - | - | 375 |
| Motley township | 91 | 26 | 44 | 16 | 2 | 3 | - | - | 378 |
| Mount Morris township | 3 | - | 3 | - | - | - | - | - | 375 |
| Parker township | - | - | - | - | - | - | - | - | - |
| Pierz city | 2 | - | - | 2 | - | - | - | - | 675 |
| Pierz township | 137 | 36 | 61 | 40 | - | - | - | - | 347 |
| Pike Creek township | 4 | - | 4 | - | - | - | - | - | 375 |
| Platte township | 1 | - | - | 1 | - | - | - | - | 675 |
| Pulaski township | 4 | 2 | 2 | - | - | - | - | - | 275 |
| Rail Prairie township | - | - | - | - | - | - | - | - | - |
| Randall city | 35 | 3 | 25 | 7 | - | - | - | - | 428 |
| Richardson township | 9 | - | 9 | - | - | - | - | - | 388 |
| Ripley township | 2 | - | - | - | 2 | - | - | - | 850 |
| Rosing township | - | - | - | - | - | - | - | - | - |
| Royalton city (part) | 83 | 30 | 40 | 13 | - | - | - | - | 402 |
| Scandia Valley township | 27 | 4 | 19 | 4 | - | - | - | - | 408 |
| Sobieski city | 5 | - | 5 | - | - | - | - | - | 342 |
| Swan River township | 6 | - | 4 | 2 | - | - | - | - | 375 |
| Swanville city | 28 | 10 | 14 | 2 | 2 | - | - | - | 313 |
| Swanville township | 7 | - | 5 | 2 | - | - | - | - | 475 |
| Two Rivers township | 14 | 3 | 11 | - | - | - | - | - | 358 |
| Upsala city | 54 | 10 | 29 | 15 | - | - | - | - | 425 |
| Mower County | | | | | | | | | |
| Adams city | 3 151 | 645 | 1 726 | 590 | 102 | 50 | 20 | 18 | 380 |
| Adams township | 83 | 22 | 25 | 32 | 2 | - | 2 | - | 396 |
| Austin city | 9 | 2 | 2 | 5 | - | - | - | - | 563 |
| Austin township | 2 527 | 507 | 1 387 | 457 | 90 | 50 | 18 | 18 | 381 |
| Bennington township | 42 | 4 | 34 | 4 | - | - | - | - | 419 |
| Brownsdale city | 5 | 2 | 1 | - | 2 | - | - | - | 375 |
| Clayton township | 49 | 14 | 35 | - | - | - | - | - | 345 |
| Dexter city | - | - | - | - | - | - | - | - | - |
| Dexter township | 21 | 14 | 4 | 3 | - | - | - | - | 206 |
| Elkton city | 2 | - | - | - | 2 | - | - | - | 850 |
| Frankford township | 2 | - | 2 | - | - | - | - | - | 325 |
| Grand Meadow city | 4 | - | - | 4 | - | - | - | - | 600 |
| Grand Meadow township | 76 | 21 | 44 | 11 | - | - | - | - | 363 |
| Lansing township | 11 | - | 8 | 3 | - | - | - | - | 413 |
| Le Roy city | 53 | - | 23 | 28 | 2 | - | - | - | 552 |
| Le Roy township | 70 | 25 | 43 | 2 | - | - | - | - | 311 |
| Lodi township | 2 | - | 2 | - | - | - | - | - | 375 |
| Lyle city | 4 | 2 | 2 | - | - | - | - | - | 300 |
| Lyle township | 38 | 15 | 20 | 3 | - | - | - | - | 279 |
| Mapleview city | 12 | 2 | 6 | 4 | - | - | - | - | 375 |
| Marshall township | 14 | - | 13 | 1 | - | - | - | - | 436 |
| Nevada township | 6 | - | - | 6 | - | - | - | - | 538 |
| Pleasant Valley township | 2 | - | 2 | - | - | - | - | - | 325 |
| Racine city | 10 | - | 10 | - | - | - | - | - | - |
| Racine township | 6 | - | - | 4 | 2 | - | - | - | 292 |
| Red Rock township | 13 | 2 | 8 | 3 | - | - | - | - | 683 |
| Rose Creek city | 37 | 8 | 26 | 3 | - | - | - | - | 406 |
| Sargeant city | - | - | - | - | - | - | - | - | 338 |
| Sargeant township | 10 | 2 | 6 | - | 2 | - | - | - | - |
| Taopi city | - | - | - | - | - | - | - | - | 363 |
| Udolpho township | 11 | 3 | 2 | 6 | - | - | - | - | - |
| Waltham city | - | - | - | - | - | - | - | - | 513 |
| Waltham township | 7 | - | 4 | 3 | - | - | - | - | - |
| Windom township | 25 | - | 17 | 8 | - | - | - | - | 438 |
| Murray County | | | | | | | | | |
| Avoca city | 400 | 108 | 191 | 34 | 36 | 31 | - | - | 373 |
| Belfast township | 10 | - | 8 | 2 | - | - | - | - | 388 |
| Bondin township | 2 | - | 2 | - | - | - | - | - | 425 |
| Bondin township | 5 | 2 | 3 | - | - | - | - | - | 308 |

Table 29. **Gross Rent: 2000**—Con.

[Data based on a sample (except Tables 65-68). For information on confidentiality protection, coverage, sampling error, and nonsampling error, see Appendix G. For location of definitions, see "How to Use This Census Report"]

| State County County Subdivision Place | Specified renter-occupied housing units paying cash rent | Gross rent | | | | | | | | |
|--|---|--------------------|----------------------|----------------------|----------------------|--------------------------|--------------------------|--------------------|---------------------|-----|
| | | Less than \$250 | \$250 to \$499 | \$500 to \$749 | \$750 to \$999 | \$1,000 to \$1,499 | \$1,500 to \$1,999 | \$2,000 or more | Median (dollars) | |
| Murray County—Con. | | | | | | | | | | |
| Cameron township | 4 | - | 4 | - | - | - | - | - | - | 325 |
| Chanarambie township | 3 | - | 3 | - | - | - | - | - | - | 425 |
| Chandler city | 27 | 10 | 15 | - | - | 2 | - | - | - | 368 |
| Currie city | 6 | 4 | 1 | 1 | - | - | - | - | - | 225 |
| Des Moines River township | 2 | - | 2 | - | - | - | - | - | - | 375 |
| Dovray city | 2 | - | 2 | - | - | - | - | - | - | 325 |
| Dovray township | - | - | - | - | - | - | - | - | - | - |
| Ellsborough township | - | - | - | - | - | - | - | - | - | - |
| Fenton township | - | - | - | - | - | - | - | - | - | - |
| Fulda city | 85 | 19 | 27 | 5 | 30 | 4 | - | - | - | 456 |
| Hadley city | - | - | - | - | - | - | - | - | - | - |
| Holly township | 5 | 2 | 3 | - | - | - | - | - | - | 408 |
| Iona city | 2 | - | 2 | - | - | - | - | - | - | 375 |
| Iona township | 3 | - | 3 | - | - | - | - | - | - | 463 |
| Lake Sarah township | 9 | 2 | 7 | - | - | - | - | - | - | 325 |
| The Lakes CDP (part) | 5 | - | 5 | - | - | - | - | - | - | 325 |
| Lake Wilson city | 6 | 2 | 2 | - | 2 | - | - | - | - | 475 |
| Leeds township | 2 | 2 | - | - | - | - | - | - | - | 175 |
| Lime Lake township | 9 | 2 | 7 | - | - | - | - | - | - | 358 |
| Lowville township | 9 | - | 9 | - | - | - | - | - | - | 305 |
| Mason township | 9 | 2 | 3 | 4 | - | - | - | - | - | 438 |
| The Lakes CDP (part) | 3 | 2 | 1 | - | - | - | - | - | - | 188 |
| Moulton township | 7 | - | 7 | - | - | - | - | - | - | 415 |
| Murray township | 4 | - | 4 | - | - | - | - | - | - | 375 |
| The Lakes CDP (part) | - | - | - | - | - | - | - | - | - | - |
| Shetek township | 4 | - | 2 | 2 | - | - | - | - | - | 600 |
| The Lakes CDP (part) | 2 | - | - | 2 | - | - | - | - | - | 725 |
| Skandia township | - | - | - | - | - | - | - | - | - | - |
| Slayton city | 179 | 61 | 72 | 17 | 4 | 25 | - | - | - | 366 |
| Slayton township | 6 | - | 3 | 3 | - | - | - | - | - | 425 |
| Nicollet County | 2 348 | 227 | 1 008 | 860 | 191 | 48 | 11 | 3 | | 488 |
| Belgrade township | 8 | 2 | 2 | 4 | - | - | - | - | - | 550 |
| Bernadotte township | 8 | - | 5 | 3 | - | - | - | - | - | 433 |
| Brighton township | 6 | - | 3 | 3 | - | - | - | - | - | 450 |
| Courtland city | 33 | - | 10 | 23 | - | - | - | - | - | 580 |
| Courtland township | 13 | 5 | 3 | 2 | 3 | - | - | - | - | 425 |
| Granby township | 3 | - | 3 | - | - | - | - | - | - | 475 |
| Lafayette city | 39 | 2 | 22 | 15 | - | - | - | - | - | 455 |
| Lafayette township | 17 | 4 | 11 | 2 | - | - | - | - | - | 325 |
| Lake Prairie township | 16 | 4 | 6 | 6 | - | - | - | - | - | 400 |
| Mankato city (part) | - | - | - | - | - | - | - | - | - | - |
| New Sweden township | 7 | 2 | - | 5 | - | - | - | - | - | 575 |
| Nicollet city | 67 | 5 | 52 | 5 | 5 | - | - | - | - | 373 |
| Nicollet township | 4 | - | 4 | - | - | - | - | - | - | 325 |
| North Mankato city (part) | 1 233 | 84 | 505 | 503 | 130 | 11 | - | - | - | 511 |
| Oshawa township | 6 | - | 2 | 2 | - | - | 2 | - | - | 575 |
| Ridgely township | 4 | 2 | 2 | - | - | - | - | - | - | 250 |
| St. Peter city | 868 | 117 | 370 | 279 | 53 | 37 | 9 | 3 | | 475 |
| Traverse township | 6 | - | 2 | 4 | - | - | - | - | - | 625 |
| West Newton township | 10 | - | 6 | 4 | - | - | - | - | - | 475 |
| Nobles County | 1 709 | 332 | 893 | 364 | 41 | 40 | 39 | - | | 388 |
| Adrian city | 55 | 6 | 41 | 6 | - | - | 2 | - | - | 366 |
| Bigelow city | 3 | - | 3 | - | - | - | - | - | - | 363 |
| Bigelow township | 4 | - | 4 | - | - | - | - | - | - | 375 |
| Bloom township | 9 | 2 | 5 | 2 | - | - | - | - | - | 325 |
| Brewster city | 19 | 5 | 12 | 2 | - | - | - | - | - | 356 |
| Dewald township | 4 | 2 | 2 | - | - | - | - | - | - | 300 |
| Dundee city | 2 | - | 2 | - | - | - | - | - | - | 275 |
| Elk township | 10 | 2 | 6 | 2 | - | - | - | - | - | 288 |
| Ellsworth city | 27 | 3 | 22 | 2 | - | - | - | - | - | 348 |
| Graham Lakes township | 4 | - | 4 | - | - | - | - | - | - | 400 |
| Grand Prairie township | 4 | - | 4 | - | - | - | - | - | - | 275 |
| Hersey township | 8 | - | 8 | - | - | - | - | - | - | 325 |
| Indian Lake township | 11 | - | 9 | - | 2 | - | - | - | - | 425 |
| Kinbrae city | - | - | - | - | - | - | - | - | - | - |
| Larkin township | 7 | - | 4 | - | 3 | - | - | - | - | 388 |
| Leota township | 8 | 4 | 4 | - | - | - | - | - | - | 225 |
| Leota CDP | 4 | - | 4 | - | - | - | - | - | - | 375 |
| Lismore city | - | - | - | - | - | - | - | - | - | - |
| Lismore township | 2 | - | 2 | - | - | - | - | - | - | 375 |
| Little Rock township | 11 | 2 | 7 | 2 | - | - | - | - | - | 335 |
| Lorain township | 6 | 4 | 2 | - | - | - | - | - | - | 225 |
| Olney township | 4 | - | 4 | - | - | - | - | - | - | 375 |
| Ransom township | 16 | - | 12 | 4 | - | - | - | - | - | 438 |
| Round Lake city | 32 | 17 | 11 | 4 | - | - | - | - | - | 238 |
| Rushmore city | 23 | 9 | 4 | 10 | - | - | - | - | - | 413 |
| Seward township | 6 | - | 6 | - | - | - | - | - | - | 375 |
| Summit Lake township | 10 | 2 | 6 | 2 | - | - | - | - | - | 375 |
| Westside township | 8 | - | 4 | 4 | - | - | - | - | - | 450 |
| Wilmington city | 6 | 2 | 4 | - | - | - | - | - | - | 325 |
| Wilmington township | 6 | - | 6 | - | - | - | - | - | - | 338 |
| Worthington city | 1 402 | 272 | 695 | 322 | 36 | 40 | 37 | - | | 396 |
| Worthington township | 2 | - | - | 2 | - | - | - | - | - | 525 |
| Norman County | 445 | 110 | 232 | 73 | 30 | - | - | - | | 374 |
| Ada city | 178 | 41 | 75 | 40 | 22 | - | - | - | - | 406 |
| Anthony township | 7 | - | 4 | 3 | - | - | - | - | - | 388 |
| Bear Park township | 2 | 2 | - | - | - | - | - | - | - | 225 |
| Borup city | 5 | - | 2 | 3 | - | - | - | - | - | 508 |
| Flom township | 9 | - | 7 | - | 2 | - | - | - | - | 319 |
| Fossum township | 2 | 2 | - | - | - | - | - | - | - | 225 |
| Gary city | 5 | - | 5 | - | - | - | - | - | - | 331 |
| Good Hope township | 3 | 3 | - | - | - | - | - | - | - | 125 |
| Green Meadow township | - | - | - | - | - | - | - | - | - | - |
| Halstad city | 61 | 22 | 27 | 9 | 3 | - | - | - | - | 353 |
| Halstad township | 2 | - | 2 | - | - | - | - | - | - | 325 |

Table 29. **Gross Rent: 2000**—Con.

[Data based on a sample (except Tables 65-68). For information on confidentiality protection, coverage, sampling error, and nonsampling error, see Appendix G. For location of definitions, see "How to Use This Census Report"]

| State County County Subdivision Place | Specified renter-occupied housing units paying cash rent | Gross rent | | | | | | | |
|--|---|--------------------|----------------------|----------------------|----------------------|--------------------------|--------------------------|--------------------|---------------------|
| | | Less than \$250 | \$250 to \$499 | \$500 to \$749 | \$750 to \$999 | \$1,000 to \$1,499 | \$1,500 to \$1,999 | \$2,000 or more | Median (dollars) |
| Norman County—Con. | | | | | | | | | |
| Hegne township | 2 | - | 2 | - | - | - | - | - | 375 |
| Hendrum city | 20 | 2 | 16 | 2 | - | - | - | - | 410 |
| Hendrum township | 2 | - | 2 | - | - | - | - | - | 475 |
| Home Lake township | 9 | 3 | 6 | - | - | - | - | - | 463 |
| Lake Ida township | 5 | - | 5 | - | - | - | - | - | 392 |
| Lee township | 2 | - | 2 | - | - | - | - | - | 375 |
| Lockhart township | 2 | - | - | 2 | - | - | - | - | 525 |
| McDonaldsville township | 2 | - | - | 2 | - | - | - | - | 725 |
| Mary township | - | - | - | - | - | - | - | - | - |
| Perley city | - | - | - | - | - | - | - | - | - |
| Pleasant View township | 4 | - | 4 | - | - | - | - | - | 325 |
| Rockwell township | 5 | 3 | 2 | - | - | - | - | - | 242 |
| Shelly city | 15 | - | 10 | 5 | - | - | - | - | 458 |
| Shelly township | 6 | - | 4 | 2 | - | - | - | - | 375 |
| Spring Creek township | - | - | - | - | - | - | - | - | - |
| Strand township | 4 | 2 | 2 | - | - | - | - | - | 250 |
| Sundal township | - | - | - | - | - | - | - | - | - |
| Twin Valley city | 75 | 30 | 37 | 5 | 3 | - | - | - | 311 |
| Waukon township | 5 | - | 5 | - | - | - | - | - | 458 |
| Wild Rice township | 9 | - | 9 | - | - | - | - | - | 331 |
| Winchester township | 4 | - | 4 | - | - | - | - | - | 425 |
| Olmsted County | 10 995 | 803 | 3 508 | 4 403 | 1 504 | 544 | 159 | 74 | 556 |
| Byron city | 172 | 7 | 43 | 104 | 18 | - | - | - | 573 |
| Cascade township | 52 | 25 | 18 | 6 | 3 | - | - | - | 258 |
| Chatfield city (part) | 35 | - | 5 | 28 | 2 | - | - | - | 557 |
| Dover city | 40 | - | 23 | 17 | - | - | - | - | 483 |
| Dover township | 11 | - | 4 | 5 | 2 | - | - | - | 625 |
| Elmira township | 4 | - | 2 | - | - | - | 2 | 1 200 | 460 |
| Eyota city | 98 | 8 | 61 | 26 | 1 | 2 | - | - | 513 |
| Eyota township | 20 | - | 9 | 11 | - | - | - | - | 775 |
| Farmington township | 3 | - | - | - | 3 | - | - | - | 519 |
| Haverhill township | 39 | 7 | 11 | 9 | 4 | 8 | - | - | 567 |
| High Forest township | 12 | - | 4 | 8 | - | - | - | - | 639 |
| Kalmar township | 23 | - | 4 | 17 | 2 | - | - | - | 568 |
| Marion township | 179 | - | 62 | 48 | 69 | - | - | - | 525 |
| New Haven township | 8 | - | 2 | 6 | - | - | - | - | 454 |
| Orion township | 15 | 1 | 12 | 2 | - | - | - | - | 638 |
| Oronoco city | 20 | - | 5 | 9 | 4 | 2 | - | - | 543 |
| Oronoco township | 56 | 4 | 18 | 22 | 12 | - | - | - | 489 |
| Pine Island city (part) | - | - | - | - | - | - | - | - | 413 |
| Pleasant Grove township | 25 | 1 | 13 | 7 | 4 | - | - | - | 561 |
| Quincy township | 7 | - | 7 | - | - | - | - | - | 513 |
| Rochester city | 9 735 | 703 | 3 057 | 3 865 | 1 362 | 517 | 159 | 72 | 463 |
| Rochester township | 17 | - | 8 | 2 | 7 | - | - | - | 475 |
| Rock Dell township | 14 | - | 10 | 4 | - | - | - | - | 525 |
| Salem township | 28 | 2 | 13 | 13 | - | - | - | - | 575 |
| Stewartville city | 370 | 45 | 117 | 184 | 12 | 12 | - | - | 391 |
| Viola township | 12 | - | - | 10 | 2 | - | - | - | - |
| Otter Tail County | 3 798 | 790 | 2 035 | 750 | 143 | 32 | 40 | 8 | - |
| Aastad township | - | - | - | - | - | - | - | - | 575 |
| Amor township | 7 | 2 | - | 5 | - | - | - | - | 475 |
| Aurdal township | 12 | 4 | 2 | 4 | 2 | - | - | - | 341 |
| Battle Lake city | 63 | 12 | 39 | 6 | 4 | 2 | - | - | 408 |
| Blowers township | 5 | 2 | 3 | - | - | - | - | - | 350 |
| Bluffton city | 8 | 3 | 5 | - | - | - | - | - | 444 |
| Bluffton township | 9 | 1 | 6 | 2 | - | - | - | - | 392 |
| Buse township | 18 | 2 | 11 | 5 | - | - | - | - | 475 |
| Butler township | 2 | - | 2 | - | - | - | - | - | 475 |
| Candor township | 6 | - | 6 | - | - | - | - | - | 358 |
| Carlisle township | 5 | 2 | 3 | - | - | - | - | - | 350 |
| Ciltherall city | 8 | - | 8 | - | - | - | - | - | 442 |
| Ciltherall township | 17 | 2 | 12 | 3 | - | - | - | - | 338 |
| Compton township | 13 | 3 | 10 | - | - | - | - | - | 525 |
| Corliss township | 4 | - | 2 | 2 | - | - | - | - | 331 |
| Dalton city | 23 | 4 | 19 | - | - | - | - | - | 663 |
| Dane Prairie township | 6 | - | - | 6 | - | - | - | - | 425 |
| Dead Lake township | 4 | - | 4 | - | - | - | - | - | 263 |
| Deer Creek city | 30 | 13 | 15 | 2 | - | - | - | - | - |
| Deer Creek township | - | - | - | - | - | - | - | - | 325 |
| Dent city | 10 | 2 | 6 | 2 | - | - | - | - | 450 |
| Dora township | 22 | 2 | 14 | 6 | - | - | - | - | 425 |
| Dunn township | 18 | 3 | 8 | 7 | - | - | - | - | 375 |
| Eagle Lake township | 3 | - | 3 | - | - | - | - | - | 325 |
| Eastern township | 7 | 2 | 5 | - | - | - | - | - | 638 |
| Edna township | 5 | - | 1 | 2 | 2 | - | - | - | 475 |
| Effington township | 3 | - | 3 | - | - | - | - | - | 188 |
| Elizabeth city | 3 | 2 | - | 1 | - | - | - | - | 517 |
| Elizabeth township | 16 | 2 | 4 | 8 | 2 | - | - | - | 488 |
| Elmo township | 7 | - | 4 | 3 | - | - | - | - | 525 |
| Erhard city | 2 | - | - | 2 | - | - | - | - | 275 |
| Erhards Grove township | 8 | 4 | 2 | 2 | - | - | - | - | 575 |
| Everts township | 6 | - | - | 6 | - | - | - | - | 398 |
| Fergus Falls city | 1 894 | 418 | 999 | 349 | 77 | 18 | 33 | - | 410 |
| Fergus Falls township | 10 | 2 | 7 | 1 | - | - | - | - | - |
| Folden township | - | - | - | - | - | - | - | - | 413 |
| Friberg township | 17 | 4 | 6 | 7 | - | - | - | - | 650 |
| Girard township | 8 | - | - | 8 | - | - | - | - | 425 |
| Gorman township | 5 | - | 5 | - | - | - | - | - | 288 |
| Henning city | 102 | 32 | 58 | 10 | 2 | - | - | - | 358 |
| Henning township | 5 | - | 5 | - | - | - | - | - | 467 |
| Hobart township | 18 | 3 | 10 | 4 | - | - | - | 1 | 325 |
| Homestead township | 2 | - | 2 | - | - | - | - | - | 375 |
| Inman township | 3 | - | 3 | - | - | - | - | - | 288 |
| Leaf Lake township | 10 | 2 | 6 | - | - | - | - | 2 | 425 |
| Leaf Mountain township | 4 | - | 4 | - | - | - | - | - | 425 |
| Lida township | 16 | - | 11 | 3 | - | 2 | - | - | 425 |

Table 29. **Gross Rent: 2000**—Con.

[Data based on a sample (except Tables 65-68). For information on confidentiality protection, coverage, sampling error, and nonsampling error, see Appendix G. For location of definitions, see "How to Use This Census Report"]

| State County County Subdivision Place | Specified renter-occupied housing units paying cash rent | Gross rent | | | | | | | | Median (dollars) |
|--|---|--------------------|----------------------|----------------------|----------------------|--------------------------|--------------------------|--------------------|---|---------------------|
| | | Less than \$250 | \$250 to \$499 | \$500 to \$749 | \$750 to \$999 | \$1,000 to \$1,499 | \$1,500 to \$1,999 | \$2,000 or more | | |
| Otter Tail County—Con. | | | | | | | | | | |
| Maine township | 11 | 3 | 4 | 4 | - | - | - | - | - | 413 |
| Maplewood township | 5 | - | - | 3 | - | - | - | - | 2 | 542 |
| Newton township | 14 | 2 | 12 | - | - | - | - | - | - | 410 |
| New York Mills city | 194 | 49 | 105 | 36 | 2 | - | 2 | - | - | 360 |
| Nidaros township | 2 | 2 | - | - | - | - | - | - | - | 175 |
| Norwegian Grove township | 6 | - | 6 | - | - | - | - | - | - | 388 |
| Oak Valley township | 4 | 2 | 2 | - | - | - | - | - | - | 275 |
| Orwell township | 2 | - | 2 | - | - | - | - | - | - | 275 |
| Oscar township | 3 | - | 3 | - | - | - | - | - | - | 388 |
| Ottertail city | 25 | - | 21 | 2 | - | - | 2 | - | - | 425 |
| Otter Tail township | 17 | 2 | 9 | 6 | - | - | - | - | - | 408 |
| Otto township | 3 | - | - | 3 | - | - | - | - | - | 525 |
| Paddock township | 4 | - | 4 | - | - | - | - | - | - | 300 |
| Parkers Prairie city | 60 | 13 | 40 | 7 | - | - | - | - | - | 359 |
| Parkers Prairie township | 5 | - | 5 | - | - | - | - | - | - | 475 |
| Pelican township | 19 | - | 17 | 2 | - | - | - | - | - | 411 |
| Pelican Rapids city | 314 | 62 | 179 | 62 | 8 | - | - | 3 | - | 361 |
| Perham city | 438 | 80 | 198 | 115 | 37 | 8 | - | - | - | 396 |
| Perham township | 17 | 4 | 5 | 5 | - | - | 3 | - | - | 475 |
| Pine Lake township | 22 | - | 9 | 13 | - | - | - | - | - | 533 |
| Richville city | 8 | 2 | 4 | 2 | - | - | - | - | - | 400 |
| Rothsay city (part) | 21 | 5 | 16 | - | - | - | - | - | - | 296 |
| Rush Lake township | 23 | - | 14 | 6 | 3 | - | - | - | - | 469 |
| St. Olaf township | 7 | 2 | 3 | 2 | - | - | - | - | - | 413 |
| Scambler township | 8 | - | 3 | 5 | - | - | - | - | - | 525 |
| Star Lake township | 2 | - | 2 | - | - | - | - | - | - | 475 |
| Sverdrup township | 17 | 2 | 9 | 6 | - | - | - | - | - | 475 |
| Tordenskjold township | 9 | 4 | 2 | 3 | - | - | - | - | - | 363 |
| Trondhjem township | 7 | 2 | 5 | - | - | - | - | - | - | 388 |
| Tumuli township | 4 | - | 4 | - | - | - | - | - | - | 350 |
| Underwood city | 34 | 20 | 6 | 4 | 2 | 2 | - | - | - | 185 |
| Urbank city | - | - | - | - | - | - | - | - | - | - |
| Vergas city | 41 | 6 | 27 | 6 | 2 | - | - | - | - | 439 |
| Vining city | - | - | - | - | - | - | - | - | - | - |
| Wadena city (part) | - | - | - | - | - | - | - | - | - | - |
| Western township | 4 | - | 2 | 2 | - | - | - | - | - | 550 |
| Woodside township | 4 | - | 4 | - | - | - | - | - | - | 425 |
| Pennington County | 1 300 | 353 | 703 | 192 | 52 | - | - | - | - | 349 |
| Black River township | - | - | - | - | - | - | - | - | - | - |
| Bray township | 2 | - | 2 | - | - | - | - | - | - | 275 |
| Clover Leaf township | 2 | 2 | - | - | - | - | - | - | - | 100- |
| Deer Park township | - | - | - | - | - | - | - | - | - | - |
| Goodridge city | 13 | 10 | 2 | 1 | - | - | - | - | - | 206 |
| Goodridge township | - | - | - | - | - | - | - | - | - | - |
| Hickory township | 3 | - | 3 | - | - | - | - | - | - | 275 |
| Highlanding township | 4 | - | 4 | - | - | - | - | - | - | 375 |
| Kratka township | - | - | - | - | - | - | - | - | - | - |
| Mayfield township | - | - | - | - | - | - | - | - | - | - |
| Norden township | - | - | - | - | - | - | - | - | - | - |
| North township | 15 | 2 | 4 | 7 | 2 | - | - | - | - | 519 |
| Numedal township | - | - | - | - | - | - | - | - | - | - |
| Polk Centre township | - | - | - | - | - | - | - | - | - | - |
| Reiner township | 2 | 2 | - | - | - | - | - | - | - | 225 |
| River Falls township | 2 | - | - | 2 | - | - | - | - | - | 575 |
| Rocksbury township | 29 | 2 | 20 | 7 | - | - | - | - | - | 458 |
| St. Hilaire city | 22 | - | 19 | 3 | - | - | - | - | - | 456 |
| Sanders township | 10 | 3 | 5 | 2 | - | - | - | - | - | 320 |
| Silverton township | 3 | - | - | 3 | - | - | - | - | - | 525 |
| Smiley township | 18 | 7 | 4 | 7 | - | - | - | - | - | 375 |
| Star township | 2 | - | - | 2 | - | - | - | - | - | 575 |
| Thief River Falls city | 1 173 | 325 | 640 | 158 | 50 | - | - | - | - | 345 |
| Wyandotte township | - | - | - | - | - | - | - | - | - | - |
| Pine County | 1 316 | 286 | 530 | 428 | 63 | 3 | 2 | 4 | - | 431 |
| Arlone township | - | - | - | - | - | - | - | - | - | - |
| Arna township | 2 | - | 2 | - | - | - | - | - | - | 325 |
| Askov city | 56 | 22 | 31 | 3 | - | - | - | - | - | 271 |
| Barry township | 30 | 6 | 14 | 10 | - | - | - | - | - | 363 |
| Birch Creek township | - | - | - | - | - | - | - | - | - | - |
| Bremen township | - | - | - | - | - | - | - | - | - | - |
| Brook Park city | 6 | - | 3 | - | 3 | - | - | - | - | 525 |
| Brook Park township | 21 | 2 | 4 | 11 | 4 | - | - | - | - | 532 |
| Bruno city | 5 | - | 3 | 2 | - | - | - | - | - | 342 |
| Bruno township | 2 | 2 | - | - | - | - | - | - | - | 175 |
| Chengwatana township | 22 | 2 | 7 | 6 | 4 | 3 | - | - | - | 575 |
| Clover township | 4 | - | 2 | - | - | - | 2 | - | - | 1 100 |
| Crosby township | 2 | 2 | - | - | - | - | - | - | - | 125 |
| Danforth township | - | - | - | - | - | - | - | - | - | - |
| Dell Grove township | 8 | - | 3 | 5 | - | - | - | - | - | 567 |
| Denham city | - | - | - | - | - | - | - | - | - | - |
| Finlayson city | 22 | 10 | 7 | 5 | - | - | - | - | - | 275 |
| Finlayson township | 9 | - | 7 | 2 | - | - | - | - | - | 419 |
| Fleming township | - | - | - | - | - | - | - | - | - | - |
| Henriette city | 3 | - | 3 | - | - | - | - | - | - | 275 |
| Hinckley city | 215 | 58 | 94 | 63 | - | - | - | - | - | 384 |
| Hinckley township | 19 | - | 11 | 8 | - | - | - | - | - | 481 |
| Kerrick city | - | - | - | - | - | - | - | - | - | - |
| Kerrick township | 5 | - | 5 | - | - | - | - | - | - | 275 |
| Kettle River township | 10 | - | 8 | 2 | - | - | - | - | - | 388 |
| Mission Creek township | 16 | - | 2 | 11 | 3 | - | - | - | - | 569 |
| Munch township | 2 | - | - | 2 | - | - | - | - | - | 675 |
| New Dosey township | - | - | - | - | - | - | - | - | - | - |
| Nickerson township | - | - | - | - | - | - | - | - | - | - |
| Norman township | 2 | 2 | - | - | - | - | - | - | - | 225 |
| Ogema township | 18 | 9 | 6 | 3 | - | - | - | - | - | 275 |
| Park township | - | - | - | - | - | - | - | - | - | - |
| Partridge township | 9 | - | 2 | 7 | - | - | - | - | - | 525 |

Table 29. **Gross Rent: 2000**—Con.

[Data based on a sample (except Tables 65-68). For information on confidentiality protection, coverage, sampling error, and nonsampling error, see Appendix G. For location of definitions, see "How to Use This Census Report"]

| State County County Subdivision Place | Specified renter-occupied housing units paying cash rent | Gross rent | | | | | | | | Median (dollars) |
|--|---|--------------------|----------------------|----------------------|----------------------|--------------------------|--------------------------|--------------------|---|---------------------|
| | | Less than \$250 | \$250 to \$499 | \$500 to \$749 | \$750 to \$999 | \$1,000 to \$1,499 | \$1,500 to \$1,999 | \$2,000 or more | | |
| Pine County—Con. | | | | | | | | | | |
| Pine City city | 398 | 104 | 152 | 136 | 6 | - | - | - | - | 426 |
| Pine City township | 20 | 2 | 14 | 2 | 2 | - | - | - | - | 400 |
| Pine Lake township | 17 | - | 8 | 6 | 3 | - | - | - | - | 506 |
| Pokegama township | 44 | 4 | 22 | 8 | 10 | - | - | - | - | 467 |
| Rock Creek city | 21 | 2 | 4 | 9 | 6 | - | - | - | - | 608 |
| Royalton township | 11 | 5 | 4 | 2 | - | - | - | - | - | 263 |
| Rutledge city | 3 | 2 | 1 | - | - | - | - | - | - | 238 |
| Sandstone city | 232 | 37 | 56 | 113 | 22 | - | - | 4 | - | 550 |
| Sandstone township | 6 | - | 4 | 2 | - | - | - | - | - | 475 |
| Sturgeon Lake city | 14 | 2 | 10 | 2 | - | - | - | - | - | 425 |
| Sturgeon Lake township | 4 | 2 | - | 2 | - | - | - | - | - | 375 |
| Willow River city | 42 | 11 | 25 | 6 | - | - | - | - | - | 345 |
| Wilma township | - | - | - | - | - | - | - | - | - | - |
| Windemere township | 16 | - | 16 | - | - | - | - | - | - | 370 |
| Pipestone County | 759 | 183 | 418 | 113 | 17 | 28 | - | - | - | 365 |
| Aetna township | 4 | - | 2 | 2 | - | - | - | - | - | 450 |
| Altona township | 2 | - | 2 | - | - | - | - | - | - | 475 |
| Burke township | - | - | - | - | - | - | - | - | - | - |
| Eden township | 4 | 2 | - | 2 | - | - | - | - | - | 350 |
| Edgerton city | 40 | 2 | 16 | 22 | - | - | - | - | - | 520 |
| Elmer township | 12 | 3 | 9 | - | - | - | - | - | - | 325 |
| Fountain Prairie township | 6 | - | 6 | - | - | - | - | - | - | 338 |
| Grange township | 12 | 2 | 8 | - | 2 | - | - | - | - | 450 |
| Gray township | 2 | - | 2 | - | - | - | - | - | - | 375 |
| Hatfield city | 7 | - | 5 | 2 | - | - | - | - | - | 475 |
| Holland city | 13 | 2 | 9 | 2 | - | - | - | - | - | 318 |
| Ihlen city | 6 | 2 | 2 | - | 2 | - | - | - | - | 425 |
| Jasper city (part) | 51 | 4 | 30 | - | 5 | 12 | - | - | - | 389 |
| Osborne township | 14 | 2 | 12 | - | - | - | - | - | - | 330 |
| Pipestone city | 550 | 157 | 293 | 78 | 8 | 14 | - | - | - | 357 |
| Rock township | 4 | 4 | - | - | - | - | - | - | - | 125 |
| Ruthton city | 17 | - | 15 | 2 | - | - | - | - | - | 378 |
| Sweet township | 9 | 3 | 5 | 1 | - | - | - | - | - | 388 |
| Trosky city | - | - | - | - | - | - | - | - | - | - |
| Troy township | 6 | - | 2 | 2 | - | 2 | - | - | - | 525 |
| Woodstock city | - | - | - | - | - | - | - | - | - | - |
| Polk County | 2 758 | 538 | 1 363 | 719 | 117 | 19 | 2 | - | - | 396 |
| Andover township | 9 | - | 9 | - | - | - | - | - | - | 345 |
| Angus township | 3 | 3 | - | - | - | - | - | - | - | 125 |
| Badger township | 3 | - | 3 | - | - | - | - | - | - | 375 |
| Belgium township | 2 | - | 2 | - | - | - | - | - | - | 375 |
| Beltrami city | - | - | - | - | - | - | - | - | - | - |
| Brandsvold township | 4 | - | 4 | - | - | - | - | - | - | 300 |
| Brandt township | 2 | 2 | - | - | - | - | - | - | - | 225 |
| Brislet township | - | - | - | - | - | - | - | - | - | - |
| Bygland township | 2 | - | - | 2 | - | - | - | - | - | 525 |
| Chester township | - | - | - | - | - | - | - | - | - | - |
| Climax city | 26 | 10 | 11 | 5 | - | - | - | - | - | 275 |
| Columbia township | 6 | 3 | - | 3 | - | - | - | - | - | 375 |
| Crookston city | 1 085 | 241 | 529 | 274 | 32 | 9 | - | - | - | 373 |
| Crookston township | 12 | - | 12 | - | - | - | - | - | - | 463 |
| East Grand Forks city | 940 | 104 | 464 | 293 | 69 | 10 | - | - | - | 460 |
| Eden township | - | - | - | - | - | - | - | - | - | - |
| Erskine city | 74 | 26 | 35 | 13 | - | - | - | - | - | 356 |
| Esther township | 8 | - | 7 | - | 1 | - | - | - | - | 383 |
| Euclid township | 3 | - | 3 | - | - | - | - | - | - | 275 |
| Fairfax township | 4 | - | - | 4 | - | - | - | - | - | 525 |
| Fanny township | 2 | - | 2 | - | - | - | - | - | - | 325 |
| Farley township | - | - | - | - | - | - | - | - | - | - |
| Fertile city | 102 | 31 | 52 | 14 | 5 | - | - | - | - | 333 |
| Fisher city | 47 | 4 | 25 | 18 | - | - | - | - | - | 378 |
| Fisher township | 5 | 2 | - | - | 3 | - | - | - | - | 758 |
| Fosston city | 199 | 52 | 83 | 61 | 3 | - | - | - | - | 385 |
| Garden township | 2 | - | 2 | - | - | - | - | - | - | 275 |
| Garfield township | 5 | 2 | 3 | - | - | - | - | - | - | 458 |
| Gentilly township | 7 | - | 5 | 2 | - | - | - | - | - | 363 |
| Godfrey township | 12 | - | 6 | 6 | - | - | - | - | - | 500 |
| Grand Forks township | - | - | - | - | - | - | - | - | - | - |
| Grove Park-Tilden township | - | - | - | - | - | - | - | - | - | - |
| Gully city | 4 | 2 | 2 | - | - | - | - | - | - | 225 |
| Gully township | - | - | - | - | - | - | - | - | - | - |
| Hammond township | 5 | - | 3 | - | 2 | - | - | - | - | 442 |
| Helgeland township | - | - | - | - | - | - | - | - | - | - |
| Higdem township | 5 | - | 2 | 3 | - | - | - | - | - | 608 |
| Hill River township | 1 | - | 1 | - | - | - | - | - | - | 275 |
| Hubbard township | - | - | - | - | - | - | - | - | - | - |
| Huntsville township | 4 | - | 2 | - | 2 | - | - | - | - | 650 |
| Johnson township | - | - | - | - | - | - | - | - | - | - |
| Kertsonville township | - | - | - | - | - | - | - | - | - | - |
| Keystone township | - | - | - | - | - | - | - | - | - | - |
| King township | - | - | - | - | - | - | - | - | - | - |
| Knute township | 4 | - | 2 | 2 | - | - | - | - | - | 450 |
| Lengby city | 7 | 5 | 2 | - | - | - | - | - | - | 235 |
| Lessor township | 6 | 3 | 3 | - | - | - | - | - | - | 275 |
| Liberty township | - | - | - | - | - | - | - | - | - | - |
| Lowell township | 2 | - | - | 2 | - | - | - | - | - | 525 |
| McIntosh city | 56 | 25 | 31 | - | - | - | - | - | - | 267 |
| Mentor city | 14 | 5 | 7 | 2 | - | - | - | - | - | 350 |
| Nesbit township | 3 | - | - | 3 | - | - | - | - | - | 675 |
| Nielsville city | 4 | - | - | 4 | - | - | - | - | - | 583 |
| Northland township | 2 | - | 2 | - | - | - | - | - | - | 325 |
| Onstad township | - | - | - | - | - | - | - | - | - | - |
| Parnell township | 5 | - | 5 | - | - | - | - | - | - | 392 |
| Queen township | - | - | - | - | - | - | - | - | - | - |
| Reis township | 2 | - | - | - | - | - | - | - | - | 225 |
| Rhinehart township | - | - | - | - | - | - | - | - | - | - |

Table 29. **Gross Rent: 2000**—Con.

[Data based on a sample (except Tables 65-68). For information on confidentiality protection, coverage, sampling error, and nonsampling error, see Appendix G. For location of definitions, see "How to Use This Census Report"]

| State County County Subdivision Place | Specified renter-occupied housing units paying cash rent | Gross rent | | | | | | | | Median (dollars) |
|--|---|--------------------|----------------------|----------------------|----------------------|--------------------------|--------------------------|--------------------|---|---------------------|
| | | Less than \$250 | \$250 to \$499 | \$500 to \$749 | \$750 to \$999 | \$1,000 to \$1,499 | \$1,500 to \$1,999 | \$2,000 or more | | |
| Polk County—Con. | | | | | | | | | | |
| Roomer township | 2 | - | - | 2 | - | - | - | - | - | 675 |
| Rosebud township | 16 | - | 12 | 4 | - | - | - | - | - | 383 |
| Russia township | - | - | - | - | - | - | - | - | - | - |
| Sandsville township | 2 | - | 2 | - | - | - | - | - | - | 375 |
| Scandia township | - | - | - | - | - | - | - | - | - | - |
| Sletten township | 5 | - | 5 | - | - | - | - | - | - | 292 |
| Sullivan township | 2 | - | - | - | - | - | 2 | - | - | 1 625 |
| Tabor township | - | - | - | - | - | - | - | - | - | - |
| Trail city | 2 | - | 2 | - | - | - | - | - | - | 275 |
| Tynsid township | - | - | - | - | - | - | - | - | - | - |
| Vineland township | - | - | - | - | - | - | - | - | - | - |
| Winger city | 28 | 14 | 12 | 2 | - | - | - | - | - | 250 |
| Winger township | 5 | 2 | 3 | - | - | - | - | - | - | 358 |
| Woodside township | 8 | - | 8 | - | - | - | - | - | - | 433 |
| Pope County | 661 | 159 | 338 | 106 | 49 | 9 | - | - | - | 363 |
| Bangor township | 3 | 2 | 1 | - | - | - | - | - | - | 238 |
| Barsness township | - | - | - | - | - | - | - | - | - | - |
| Ben Wade township | 8 | - | 6 | 2 | - | - | - | - | - | 375 |
| Blue Mounds township | - | - | - | - | - | - | - | - | - | - |
| Brooten city (part) | - | - | - | - | - | - | - | - | - | - |
| Chippewa Falls township | 2 | - | 2 | - | - | - | - | - | - | 325 |
| Cyrus city | 29 | 10 | 19 | - | - | - | - | - | - | 313 |
| Farwell city | 2 | - | 2 | - | - | - | - | - | - | 375 |
| Gilchrist township | - | - | - | - | - | - | - | - | - | - |
| Glenwood city | 361 | 94 | 181 | 53 | 24 | 9 | - | - | - | 364 |
| Glenwood township | 26 | - | 15 | 9 | 2 | - | - | - | - | 475 |
| Grove Lake township | 1 | - | 1 | - | - | - | - | - | - | 375 |
| Hoff township | 4 | - | 2 | 2 | - | - | - | - | - | 500 |
| Lake Johanna township | 2 | - | 2 | - | - | - | - | - | - | 400 |
| Langhei township | - | - | - | - | - | - | - | - | - | - |
| Leven township | 9 | 1 | 2 | 6 | - | - | - | - | - | 538 |
| Long Beach city | 10 | - | 10 | - | - | - | - | - | - | 408 |
| Lowry city | 17 | 2 | 6 | 9 | - | - | - | - | - | 603 |
| Minnewaska township | 8 | - | 2 | 2 | 4 | - | - | - | - | 675 |
| New Prairie township | 2 | 2 | - | - | - | - | - | - | - | 175 |
| Nora township | 10 | 4 | 4 | 2 | - | - | - | - | - | 275 |
| Reno township | 2 | 2 | - | - | - | - | - | - | - | 225 |
| Rolling Forks township | 2 | 2 | - | - | - | - | - | - | - | 175 |
| Sedan city | 6 | - | 6 | - | - | - | - | - | - | 280 |
| Starbuck city | 127 | 37 | 66 | 7 | 17 | - | - | - | - | 316 |
| Villard city | 10 | 2 | 3 | 3 | 2 | - | - | - | - | 500 |
| Walden township | 3 | 1 | 2 | - | - | - | - | - | - | 363 |
| Westport city | 3 | - | - | 3 | - | - | - | - | - | 663 |
| Westport township | 6 | - | 6 | - | - | - | - | - | - | 275 |
| White Bear Lake township | 8 | - | - | 8 | - | - | - | - | - | 575 |
| Ramsey County | 72 263 | 6 297 | 15 274 | 34 031 | 11 343 | 4 205 | 730 | 383 | - | 606 |
| Arden Hills city | 386 | 6 | 54 | 210 | 37 | 79 | - | - | - | 688 |
| Blaine city (part) | - | - | - | - | - | - | - | - | - | - |
| Falcon Heights city | 853 | 14 | 427 | 366 | 30 | 12 | 4 | - | - | 494 |
| Gem Lake city | 7 | - | - | 3 | 4 | - | - | - | - | 813 |
| Lauderdale city | 565 | 4 | 143 | 311 | 77 | 30 | - | - | - | 602 |
| Little Canada city | 1 596 | 44 | 142 | 837 | 510 | 63 | - | - | - | 682 |
| Maplewood city | 3 302 | 189 | 423 | 1 529 | 910 | 205 | 46 | - | - | 688 |
| Mounds View city | 1 433 | 62 | 93 | 1 090 | 160 | 19 | 9 | - | - | 631 |
| New Brighton city | 2 924 | 116 | 391 | 1 872 | 418 | 62 | 22 | 43 | - | 663 |
| North Oaks city | 6 | - | - | - | 6 | - | - | - | - | 850 |
| North St. Paul city | 1 282 | 82 | 220 | 789 | 153 | 38 | - | - | - | 611 |
| Roseville city | 4 681 | 177 | 418 | 2 528 | 775 | 539 | 176 | 68 | - | 688 |
| St. Anthony city (part) | 826 | 12 | 19 | 581 | 101 | 11 | 102 | - | - | 687 |
| St. Paul city | 49 840 | 5 456 | 12 481 | 21 771 | 6 892 | 2 688 | 299 | 253 | - | 565 |
| Shoreview city | 1 240 | 20 | 34 | 681 | 362 | 103 | 40 | - | - | 712 |
| Spring Lake Park city (part) | 12 | - | - | 12 | - | - | - | - | - | 593 |
| Vadnais Heights city | 730 | 9 | 63 | 470 | 182 | 6 | - | - | - | 708 |
| White Bear township | 270 | 6 | 7 | 106 | 97 | 48 | 6 | - | - | 777 |
| White Bear Lake city (part) | 2 310 | 100 | 359 | 875 | 629 | 302 | 26 | 19 | - | 721 |
| Red Lake County | 264 | 109 | 126 | 23 | 6 | - | - | - | - | 282 |
| Brooks city | 21 | 16 | 5 | - | - | - | - | - | - | 230 |
| Browns Creek township | - | - | - | - | - | - | - | - | - | - |
| Emardville township | - | - | - | - | - | - | - | - | - | - |
| Equality township | 2 | - | 2 | - | - | - | - | - | - | 275 |
| Garnes township | 7 | - | 7 | - | - | - | - | - | - | 335 |
| Gervais township | 5 | - | 3 | 2 | - | - | - | - | - | 375 |
| Lake Pleasant township | 2 | - | - | 2 | - | - | - | - | - | 675 |
| Lambert township | 8 | - | 5 | 3 | - | - | - | - | - | 350 |
| Louisville township | 2 | - | - | 2 | - | - | - | - | - | 675 |
| Oklee city | 28 | 11 | 17 | - | - | - | - | - | - | 267 |
| Plummer city | 26 | 17 | 9 | - | - | - | - | - | - | 235 |
| Poplar River township | - | - | - | - | - | - | - | - | - | - |
| Red Lake Falls city | 150 | 63 | 70 | 14 | 3 | - | - | - | - | 283 |
| Red Lake Falls township | 9 | - | 6 | - | 3 | - | - | - | - | 388 |
| River township | - | - | - | - | - | - | - | - | - | - |
| Terrebonne township | 4 | 2 | 2 | - | - | - | - | - | - | 275 |
| Wylie township | - | - | - | - | - | - | - | - | - | - |
| Redwood County | 1 031 | 255 | 574 | 155 | 17 | - | 30 | - | - | 371 |
| Belview city | 25 | 4 | 8 | 10 | 3 | - | - | - | - | 603 |
| Brookville township | 6 | 2 | 2 | 2 | - | - | - | - | - | 425 |
| Charlestown township | 6 | - | 6 | - | - | - | - | - | - | 288 |
| Clements city | - | - | - | - | - | - | - | - | - | - |
| Delhi city | 2 | - | 2 | - | - | - | - | - | - | 325 |
| Delhi township | 2 | - | 2 | - | - | - | - | - | - | 425 |
| Gales township | 2 | 2 | - | - | - | - | - | - | - | 175 |
| Granite Rock township | 7 | 2 | 3 | - | - | - | 2 | - | - | 325 |
| Honner township | - | - | - | - | - | - | - | - | - | - |
| Johnsonville township | 2 | - | 2 | - | - | - | - | - | - | 325 |

Table 29. **Gross Rent: 2000**—Con.

[Data based on a sample (except Tables 65-68). For information on confidentiality protection, coverage, sampling error, and nonsampling error, see Appendix G. For location of definitions, see "How to Use This Census Report"]

| State County County Subdivision Place | Specified renter-occupied housing units paying cash rent | Gross rent | | | | | | | | Median (dollars) |
|--|---|--------------------|----------------------|----------------------|----------------------|--------------------------|--------------------------|--------------------|---|---------------------|
| | | Less than \$250 | \$250 to \$499 | \$500 to \$749 | \$750 to \$999 | \$1,000 to \$1,499 | \$1,500 to \$1,999 | \$2,000 or more | | |
| Redwood County—Con. | | | | | | | | | | |
| Kintire township | 8 | - | 8 | - | - | - | - | - | - | 350 |
| Lamberton city | 74 | 28 | 40 | 6 | - | - | - | - | - | 313 |
| Lamberton township | 8 | 4 | 4 | - | - | - | - | - | - | 275 |
| Lucan city | 22 | 9 | 13 | - | - | - | - | - | - | 300 |
| Milroy city | 22 | 4 | 18 | - | - | - | - | - | - | 320 |
| Morgan city | 43 | 21 | 16 | 6 | - | - | - | - | - | 306 |
| Morgan township | 3 | - | 3 | - | - | - | - | - | - | 288 |
| New Avon township | 8 | 2 | 6 | - | - | - | - | - | - | 325 |
| North Hero township | 1 | 1 | - | - | - | - | - | - | - | 125 |
| Paxton township | 14 | - | 13 | - | 1 | - | - | - | - | 375 |
| Redwood Falls city (part) | 581 | 126 | 317 | 98 | 12 | - | 28 | - | - | 399 |
| Redwood Falls township | 9 | - | 7 | 2 | - | - | - | - | - | 419 |
| Revere city | 4 | 2 | 2 | - | - | - | - | - | - | 225 |
| Sanborn city | 15 | 6 | 4 | 4 | 1 | - | - | - | - | 288 |
| Seaforth city | 6 | 2 | 4 | - | - | - | - | - | - | 425 |
| Sheridan township | 4 | 2 | 2 | - | - | - | - | - | - | 200 |
| Sherman township | 8 | 2 | 6 | - | - | - | - | - | - | 325 |
| Springdale township | 7 | 2 | 2 | 3 | - | - | - | - | - | 338 |
| Sundown township | 4 | 2 | 2 | - | - | - | - | - | - | 350 |
| Swedes Forest township | 2 | 2 | - | - | - | - | - | - | - | 125 |
| Three Lakes township | 7 | - | 7 | - | - | - | - | - | - | 413 |
| Underwood township | 13 | 3 | 6 | 4 | - | - | - | - | - | 358 |
| Vail township | 7 | 3 | 4 | - | - | - | - | - | - | 313 |
| Vesta city | 5 | - | - | 5 | - | - | - | - | - | 708 |
| Vesta township | 8 | - | 8 | - | - | - | - | - | - | 440 |
| Wabasso city | 43 | 6 | 24 | 13 | - | - | - | - | - | 379 |
| Walnut Grove city | 32 | 10 | 22 | - | - | - | - | - | - | 300 |
| Wanda city | 2 | - | 2 | - | - | - | - | - | - | 325 |
| Waterbury township | 6 | 6 | - | - | - | - | - | - | - | 213 |
| Westline township | 5 | 2 | 3 | - | - | - | - | - | - | 408 |
| Willow Lake township | 8 | - | 6 | 2 | - | - | - | - | - | 450 |
| Renville County | 948 | 201 | 531 | 162 | 30 | 15 | 2 | 7 | | 382 |
| Bandon township | 9 | 3 | 4 | 2 | - | - | - | - | - | 388 |
| Beaver Falls township | 19 | 12 | 7 | - | - | - | - | - | - | 208 |
| Birch Cooley township | 9 | - | 6 | 3 | - | - | - | - | - | 431 |
| Bird Island city | 60 | 25 | 28 | 4 | - | - | - | 3 | - | 292 |
| Bird Island township | 4 | 2 | 2 | - | - | - | - | - | - | 225 |
| Boon Lake township | 11 | 2 | 6 | 3 | - | - | - | - | - | 419 |
| Brookfield township | 6 | 2 | 4 | - | - | - | - | - | - | 325 |
| Buffalo Lake city | 36 | 7 | 15 | 12 | 2 | - | - | - | - | 471 |
| Cairo township | 8 | 4 | 3 | 1 | - | - | - | - | - | 300 |
| Camp township | 18 | 3 | 13 | - | 2 | - | - | - | - | 325 |
| Crooks township | 3 | - | - | 3 | - | - | - | - | - | 525 |
| Danube city | 21 | 4 | 12 | 4 | 1 | - | - | - | - | 369 |
| Emmet township | 7 | - | 4 | 3 | - | - | - | - | - | 488 |
| Ericson township | 4 | - | 2 | 2 | - | - | - | - | - | 525 |
| Fairfax city | 88 | 24 | 32 | 15 | 15 | 2 | - | - | - | 392 |
| Flora township | 4 | - | 2 | 2 | - | - | - | - | - | 500 |
| Franklin city | 32 | 7 | 25 | - | - | - | - | - | - | 345 |
| Hawk Creek township | 8 | 4 | 2 | 2 | - | - | - | - | - | 250 |
| Hector city | 64 | 8 | 44 | 12 | - | - | - | - | - | 390 |
| Hector township | 2 | - | 2 | - | - | - | - | - | - | 425 |
| Henryville township | 2 | - | - | 2 | - | - | - | - | - | 525 |
| Kingman township | 13 | 5 | 8 | - | - | - | - | - | - | 269 |
| Martinsburg township | 6 | 2 | 2 | - | - | - | - | 2 | - | 375 |
| Melville township | - | - | - | - | - | - | - | - | - | - |
| Morton city | 36 | - | 31 | 3 | - | - | 2 | - | - | 425 |
| Norfolk township | 4 | 2 | 2 | - | - | - | - | - | - | 325 |
| Olivia city | 245 | 52 | 149 | 23 | 8 | 13 | - | - | - | 377 |
| Osceola township | 4 | - | 4 | - | - | - | - | - | - | 325 |
| Palmyra township | 4 | 2 | 2 | - | - | - | - | - | - | 225 |
| Preston Lake township | 12 | 4 | 3 | 5 | - | - | - | - | - | 283 |
| Redwood Falls city (part) | - | - | - | - | - | - | - | - | - | - |
| Renville city | 111 | 14 | 70 | 25 | 2 | - | - | - | - | 393 |
| Sacred Heart city | 48 | 4 | 29 | 15 | - | - | - | - | - | 388 |
| Sacred Heart township | 8 | 3 | 5 | - | - | - | - | - | - | 375 |
| Troy township | 24 | 2 | 2 | 18 | - | - | - | 2 | - | 623 |
| Wang township | 10 | 4 | 6 | - | - | - | - | - | - | 325 |
| Wellington township | 3 | - | 2 | 1 | - | - | - | - | - | 338 |
| Winfield township | 5 | - | 3 | 2 | - | - | - | - | - | 392 |
| Rice County | 3 825 | 404 | 1 334 | 1 723 | 289 | 66 | 9 | | | 519 |
| Bridgewater township | 22 | - | 2 | 14 | 2 | 4 | - | - | - | 640 |
| Cannon City township | 32 | - | 15 | 17 | - | - | - | - | - | 506 |
| Dennison city (part) | - | - | - | - | - | - | - | - | - | - |
| Dundas city | 25 | - | 9 | 11 | 5 | - | - | - | - | 535 |
| Erin township | 6 | - | 2 | 4 | - | - | - | - | - | 525 |
| Fanbault city | 1 911 | 200 | 759 | 801 | 132 | 19 | - | - | - | 499 |
| Forest township | 20 | - | 9 | 9 | 2 | - | - | - | - | 513 |
| Lonsdale city | 76 | 17 | 34 | 22 | 3 | - | - | - | - | 413 |
| Morristown city | 50 | 10 | 17 | 17 | 6 | - | - | - | - | 489 |
| Morristown township | 8 | - | 6 | - | 2 | - | - | - | - | 483 |
| Nerstrand city | 3 | - | - | 3 | - | - | - | - | - | 688 |
| Northfield city (part) | 1 494 | 170 | 415 | 749 | 114 | 39 | - | 7 | - | 545 |
| Northfield township | 22 | - | - | 15 | 7 | - | - | - | - | 675 |
| Richland township | 9 | 2 | 2 | 5 | - | - | - | - | - | 505 |
| Shieldsville township | 24 | - | 17 | 5 | 2 | - | - | - | - | 458 |
| Walcott township | 12 | - | 7 | 4 | 1 | - | - | - | - | 483 |
| Warsaw township | 26 | 3 | 12 | 8 | 3 | - | - | - | - | 480 |
| Webster township | 20 | - | 13 | 6 | - | 1 | - | - | - | 433 |
| Wells township | 49 | 2 | 15 | 20 | 10 | - | - | 2 | - | 592 |
| Wheatland township | 4 | - | - | 4 | - | - | - | - | - | 650 |
| Wheeling township | 12 | - | - | 9 | - | 3 | - | - | - | 675 |
| Rock County | 681 | 146 | 364 | 116 | 45 | 10 | - | - | | 394 |
| Battle Plain township | 3 | - | 3 | - | - | - | - | - | - | 425 |
| Beaver Creek city | 18 | 11 | 7 | - | - | - | - | - | - | 236 |

Table 29. **Gross Rent: 2000**—Con.

[Data based on a sample (except Tables 65-68). For information on confidentiality protection, coverage, sampling error, and nonsampling error, see Appendix G. For location of definitions, see "How to Use This Census Report"]

| State County County Subdivision Place | Specified renter-occupied housing units paying cash rent | Gross rent | | | | | | | | Median (dollars) |
|--|---|--------------------|----------------------|----------------------|----------------------|--------------------------|--------------------------|--------------------|---|---------------------|
| | | Less than \$250 | \$250 to \$499 | \$500 to \$749 | \$750 to \$999 | \$1,000 to \$1,499 | \$1,500 to \$1,999 | \$2,000 or more | | |
| Rock County—Con. | | | | | | | | | | |
| Beaver Creek township | 2 | - | 2 | - | - | - | - | - | - | 325 |
| Clinton township | 4 | - | 4 | - | - | - | - | - | - | 300 |
| Denver township | 4 | 2 | - | - | 2 | - | - | - | - | 500 |
| Hardwick city | 13 | 6 | 4 | - | 3 | - | - | - | - | 313 |
| Hills city | 38 | - | 24 | 12 | 2 | - | - | - | - | 445 |
| Jasper city (part) | 7 | 5 | 2 | - | - | - | - | - | - | 225 |
| Kanaranzi township | 3 | 2 | 1 | - | - | - | - | - | - | 138 |
| Kenneth city | 3 | - | 3 | - | - | - | - | - | - | 425 |
| Luverne city | 532 | 110 | 288 | 86 | 38 | 10 | - | - | - | 393 |
| Luverne township | 18 | 5 | 6 | 7 | - | - | - | - | - | 400 |
| Magnolia city | 6 | - | 4 | 2 | - | - | - | - | - | 375 |
| Magnolia township | 5 | 1 | 2 | 2 | - | - | - | - | - | 388 |
| Martin township | 8 | 2 | 6 | - | - | - | - | - | - | 350 |
| Mound township | 8 | - | 3 | 5 | - | - | - | - | - | 525 |
| Rose Dell township | 2 | 2 | - | - | - | - | - | - | - | 175 |
| Springwater township | 2 | - | 2 | - | - | - | - | - | - | 425 |
| Steen city | 3 | - | 3 | - | - | - | - | - | - | 413 |
| Vienna township | 2 | - | - | 2 | - | - | - | - | - | 525 |
| Roseau County | 817 | 130 | 447 | 236 | 4 | - | - | - | - | 442 |
| Badger city | 55 | 12 | 37 | 6 | - | - | - | - | - | 404 |
| Barnett township | - | - | - | - | - | - | - | - | - | - |
| Barto township | - | - | - | - | - | - | - | - | - | - |
| Beaver township | - | - | - | - | - | - | - | - | - | - |
| Cedarbend township | 5 | - | 5 | - | - | - | - | - | - | 458 |
| Deer township | - | - | - | - | - | - | - | - | - | - |
| Dewey township | - | - | - | - | - | - | - | - | - | - |
| Dieter township | - | - | - | - | - | - | - | - | - | - |
| Enstrom township | 18 | 2 | 12 | 4 | - | - | - | - | - | 408 |
| Falun township | 2 | - | 2 | - | - | - | - | - | - | 375 |
| Golden Valley township | 1 | - | 1 | - | - | - | - | - | - | 425 |
| Greenbush city | 53 | 13 | 27 | 13 | - | - | - | - | - | 348 |
| Grimstad township | 2 | - | 2 | - | - | - | - | - | - | 425 |
| Hereim township | 1 | - | 1 | - | - | - | - | - | - | 425 |
| Huss township | 2 | - | 2 | - | - | - | - | - | - | 325 |
| Jadis township | 4 | 2 | - | 2 | - | - | - | - | - | 400 |
| Lake township | 66 | - | 52 | 14 | - | - | - | - | - | 465 |
| Laona township | 4 | - | 3 | - | 1 | - | - | - | - | 475 |
| Lind township | - | - | - | - | - | - | - | - | - | - |
| Malung township | 6 | - | 6 | - | - | - | - | - | - | 425 |
| Mickinock township | 1 | - | - | - | 1 | - | - | - | - | 950 |
| Moose township | 3 | - | 3 | - | - | - | - | - | - | 375 |
| Moranville township | 3 | - | 2 | 1 | - | - | - | - | - | 338 |
| Nereson township | - | - | - | - | - | - | - | - | - | - |
| North Roseau UT | - | - | - | - | - | - | - | - | - | - |
| Northwest Roseau UT | - | - | - | - | - | - | - | - | - | - |
| Palmville township | - | - | - | - | - | - | - | - | - | - |
| Pohlitz township | - | - | - | - | - | - | - | - | - | - |
| Polonia township | - | - | - | - | - | - | - | - | - | - |
| Poplar Grove township | 2 | - | - | 2 | - | - | - | - | - | 625 |
| Reine township | 2 | - | 2 | - | - | - | - | - | - | 425 |
| Roosevelt city (part) | - | - | - | - | - | - | - | - | - | - |
| Roseau city | 321 | 53 | 128 | 140 | - | - | - | - | - | 477 |
| Ross township | - | - | - | - | - | - | - | - | - | - |
| Skagen township | 4 | - | 2 | 2 | - | - | - | - | - | 450 |
| Soler township | 2 | - | 2 | - | - | - | - | - | - | 325 |
| Southeast Roseau UT | - | - | - | - | - | - | - | - | - | - |
| Spruce township | 5 | 3 | - | 2 | - | - | - | - | - | 192 |
| Stafford township | - | - | - | - | - | - | - | - | - | - |
| Stokes township | 2 | - | 2 | - | - | - | - | - | - | 325 |
| Strathcona city | - | - | - | - | - | - | - | - | - | - |
| Warroad city | 253 | 45 | 156 | 50 | 2 | - | - | - | - | 425 |
| St. Louis County | 19 588 | 4 028 | 8 861 | 4 991 | 1 153 | 431 | 73 | 51 | - | 415 |
| Alango township | 6 | - | 6 | - | - | - | - | - | - | 375 |
| Alborn township | 8 | - | 2 | 3 | 3 | - | - | - | - | 583 |
| Alden township | 5 | 2 | 3 | - | - | - | - | - | - | 258 |
| Angleworm Lake UT | - | - | - | - | - | - | - | - | - | - |
| Angora township | 7 | - | 7 | - | - | - | - | - | - | 394 |
| Arrowhead township | 2 | - | 2 | - | - | - | - | - | - | 325 |
| Ault township | 2 | - | - | 2 | - | - | - | - | - | 525 |
| Babbitt city | 61 | 10 | 34 | 17 | - | - | - | - | - | 409 |
| Balkan township | 2 | - | 2 | - | - | - | - | - | - | 275 |
| Bassett township | - | - | - | - | - | - | - | - | - | - |
| Bear Head Lake UT | - | - | - | - | - | - | - | - | - | - |
| Beatty township | 2 | - | - | 2 | - | - | - | - | - | 675 |
| Birch Lake UT | 7 | 2 | 5 | - | - | - | - | - | - | 365 |
| Biwabik city | 71 | 15 | 47 | 9 | - | - | - | - | - | 318 |
| Biwabik township | 18 | 3 | 13 | 2 | - | - | - | - | - | 375 |
| Breitung township | 26 | 2 | 21 | 1 | - | - | - | 2 | - | 350 |
| Brevator township | 53 | 18 | 27 | 5 | 3 | - | - | - | - | 293 |
| Brookston city | - | - | - | - | - | - | - | - | - | - |
| Buhl city | 52 | 17 | 18 | 8 | 9 | - | - | - | - | 375 |
| Camp 5 township | - | - | - | - | - | - | - | - | - | - |
| Camp A Lake UT | - | - | - | - | - | - | - | - | - | - |
| Canosia township | 55 | 4 | 22 | 20 | 9 | - | - | - | - | 511 |
| Cedar Valley township | 2 | - | 2 | - | - | - | - | - | - | 425 |
| Cherry township | 3 | - | 2 | 1 | - | - | - | - | - | 438 |
| Chisholm city | 462 | 154 | 255 | 53 | - | - | - | - | - | 314 |
| Clinton township | 10 | - | 10 | - | - | - | - | - | - | 425 |
| Colvin township | - | - | - | - | - | - | - | - | - | - |
| Cook city | 96 | 39 | 50 | 7 | - | - | - | - | - | 304 |
| Cotton township | - | - | - | - | - | - | - | - | - | - |
| Crab Lake UT | - | - | - | - | - | - | - | - | - | - |
| Culver township | 11 | - | 11 | - | - | - | - | - | - | 439 |
| Dark River UT | - | - | - | - | - | - | - | - | - | - |
| Duluth city | 12 382 | 2 225 | 5 109 | 3 684 | 888 | 354 | 73 | 49 | - | 444 |
| Duluth township | 33 | - | 14 | 11 | 8 | - | - | - | - | 521 |

Table 29. **Gross Rent: 2000**—Con.

[Data based on a sample (except Tables 65-68). For information on confidentiality protection, coverage, sampling error, and nonsampling error, see Appendix G. For location of definitions, see "How to Use This Census Report"]

| State County County Subdivision Place | Specified renter-occupied housing units paying cash rent | Gross rent | | | | | | | |
|--|---|--------------------|----------------------|----------------------|----------------------|--------------------------|--------------------------|--------------------|---------------------|
| | | Less than \$250 | \$250 to \$499 | \$500 to \$749 | \$750 to \$999 | \$1,000 to \$1,499 | \$1,500 to \$1,999 | \$2,000 or more | Median (dollars) |
| St. Louis County—Con. | | | | | | | | | |
| Eagles Nest township | - | - | - | - | - | - | - | - | - |
| Ellsburg township | - | - | - | - | - | - | - | - | - |
| Elmer township | 3 | 3 | - | - | - | - | - | - | 125 |
| Ely city | 406 | 80 | 237 | 81 | 8 | - | - | - | 375 |
| Embarrass township | 3 | - | 3 | - | - | - | - | - | 275 |
| Eveleth city | 468 | 100 | 259 | 109 | - | - | - | - | 375 |
| Fairbanks township | - | - | - | - | - | - | - | - | - |
| Fayal township | 7 | - | 4 | - | 3 | - | - | - | 444 |
| Field township | 4 | - | 4 | - | - | - | - | - | 325 |
| Fine Lakes township | - | - | - | - | - | - | - | - | - |
| Floodwood city | 61 | 25 | 36 | - | - | - | - | - | 275 |
| Floodwood township | 2 | - | - | 2 | - | - | - | - | 625 |
| Fredenberg township | 12 | - | - | 7 | 5 | - | - | - | 740 |
| French township | - | - | - | - | - | - | - | - | - |
| Gheen UT | - | - | - | - | - | - | - | - | - |
| Gilbert city | 142 | 21 | 117 | 4 | - | - | - | - | 335 |
| Gnesen township | 15 | 1 | 6 | 6 | 2 | - | - | - | 563 |
| Grand Lake township | 21 | 2 | 4 | 9 | 6 | - | - | - | 618 |
| Great Scott township | 10 | 4 | 2 | 4 | - | - | - | - | 475 |
| Kinney city | 8 | 4 | - | 4 | - | - | - | - | 400 |
| Greenwood township | 23 | 9 | 8 | 3 | 3 | - | - | - | 271 |
| Halden township | - | - | - | - | - | - | - | - | - |
| Hay Lake UT | - | - | - | - | - | - | - | - | - |
| Heikkala Lake UT | 12 | - | 6 | 6 | - | - | - | - | 500 |
| Hermantown city | 429 | 39 | 41 | 207 | 89 | 53 | - | - | 668 |
| Hibbing city | 1 734 | 545 | 1 018 | 151 | 13 | 7 | - | - | 351 |
| Hoyt Lakes city | 63 | 4 | 55 | 4 | - | - | - | - | 397 |
| Hush Lake UT | - | - | - | - | - | - | - | - | - |
| Industrial township | 9 | - | 5 | 4 | - | - | - | - | 475 |
| Iron Junction city | - | - | - | - | - | - | - | - | - |
| Janette Lake UT | 7 | - | 5 | 2 | - | - | - | - | 485 |
| Kabetogama UT | - | - | - | - | - | - | - | - | - |
| Kelsey township | - | - | - | - | - | - | - | - | - |
| Kugler township | - | - | - | - | - | - | - | - | - |
| Lakewood township | 15 | 2 | 6 | 5 | 2 | - | - | - | 488 |
| Lavell township | - | - | - | - | - | - | - | - | - |
| Leander Lake UT | - | - | - | - | - | - | - | - | - |
| Leiding township | 11 | - | 9 | 2 | - | - | - | - | 371 |
| Leonidas city | 4 | - | 2 | 2 | - | - | - | - | 450 |
| Linden Grove township | 2 | 2 | - | - | - | - | - | - | 225 |
| Linwood Lake UT | - | - | - | - | - | - | - | - | - |
| McCormack UT | 2 | - | 2 | - | - | - | - | - | 325 |
| McDavitt township | 14 | 3 | 7 | 4 | - | - | - | - | 433 |
| McKinley city | - | - | - | - | - | - | - | - | - |
| Marion Lake UT | 2 | - | 2 | - | - | - | - | - | 275 |
| Meadowlands city | 17 | 8 | 9 | - | - | - | - | - | 263 |
| Meadowlands township | 7 | 2 | 5 | - | - | - | - | - | 288 |
| Midway township | 12 | - | 4 | 2 | 6 | - | - | - | 700 |
| Morcom township | 2 | - | - | 2 | - | - | - | - | 525 |
| Morse township | 13 | - | 9 | 2 | 2 | - | - | - | 394 |
| Mountain Iron city | 384 | 86 | 151 | 128 | 19 | - | - | - | 457 |
| Mud Hen Lake UT | - | - | - | - | - | - | - | - | - |
| Ness township | 2 | - | 2 | - | - | - | - | - | 425 |
| Nett Lake UT | 40 | 7 | 29 | 4 | - | - | - | - | 296 |
| New Independence township | 2 | - | - | 2 | - | - | - | - | 675 |
| Normanna township | 2 | - | 2 | - | - | - | - | - | 325 |
| Northeast St. Louis UT | - | - | - | - | - | - | - | - | - |
| Northland township | 2 | - | - | - | - | 2 | - | - | 1 125 |
| North Star township | - | - | - | - | - | - | - | - | - |
| Northwest St. Louis UT | - | - | - | - | - | - | - | - | - |
| Orr city | 31 | 17 | 5 | 9 | - | - | - | - | 193 |
| Owens township | 9 | - | 9 | - | - | - | - | - | 455 |
| Pequaywan township | - | - | - | - | - | - | - | - | - |
| Pfeiffer Lake UT | - | - | - | - | - | - | - | - | - |
| Picket Lake UT | - | - | - | - | - | - | - | - | - |
| Pike township | 5 | 3 | 2 | - | - | - | - | - | 242 |
| Portage township | - | - | - | - | - | - | - | - | - |
| Potshot Lake UT | - | - | - | - | - | - | - | - | - |
| Prairie Lake township | - | - | - | - | - | - | - | - | - |
| Proctor city | 229 | 46 | 118 | 44 | 21 | - | - | - | 399 |
| Rice Lake township | 71 | 2 | 14 | 33 | 9 | 13 | - | - | 673 |
| Arnold CDP | 49 | - | 14 | 19 | 9 | 7 | - | - | 688 |
| Sand Lake UT | 5 | - | 5 | - | - | - | - | - | 458 |
| Sandy township | 4 | - | 4 | - | - | - | - | - | 425 |
| Slim Lake UT | 1 | - | 1 | - | - | - | - | - | 375 |
| Solway township | 25 | - | 16 | 9 | - | - | - | - | 471 |
| Stoney Brook township | 14 | 7 | 7 | - | - | - | - | - | 250 |
| Sturgeon township | - | - | - | - | - | - | - | - | - |
| Sturgeon River UT | - | - | - | - | - | - | - | - | - |
| Sunday Lake UT | - | - | - | - | - | - | - | - | - |
| Tikander Lake UT | 5 | - | 3 | 2 | - | - | - | - | 342 |
| Toivola township | - | - | - | - | - | - | - | - | - |
| Tower city | 59 | 10 | 47 | 2 | - | - | - | - | 335 |
| Van Buren township | 2 | 2 | - | - | - | - | - | - | 225 |
| Vermilion Lake township | - | - | - | - | - | - | - | - | - |
| Virginia city | 1 607 | 459 | 823 | 278 | 47 | - | - | - | 338 |
| Waasa township | 2 | - | 2 | - | - | - | - | - | 325 |
| White township | 151 | 45 | 74 | 32 | - | - | - | - | 348 |
| Aurora city | 139 | 45 | 64 | 30 | - | - | - | - | 330 |
| Whiteface Reservoir UT | 3 | - | - | 3 | - | - | - | - | 725 |
| Willow Valley township | 3 | 3 | - | - | - | - | - | - | 225 |
| Winton city | 14 | - | 14 | - | - | - | - | - | 461 |
| Wuori township | 8 | - | 6 | 2 | - | - | - | - | 467 |
| Scott County | 3 850 | 262 | 615 | 1 705 | 943 | 277 | 35 | 13 | 655 |
| Belle Plaine city | 277 | 28 | 122 | 84 | 43 | - | - | - | 485 |
| Belle Plaine township | 12 | - | 2 | 7 | 3 | - | - | - | 600 |
| Blakeley township | 8 | - | 2 | 4 | - | 2 | - | - | 625 |

Table 29. **Gross Rent: 2000**—Con.

[Data based on a sample (except Tables 65-68). For information on confidentiality protection, coverage, sampling error, and nonsampling error, see Appendix G. For location of definitions, see "How to Use This Census Report"]

| State County County Subdivision Place | Specified renter-occupied housing units paying cash rent | Gross rent | | | | | | | | |
|--|---|--------------------|----------------------|----------------------|----------------------|--------------------------|--------------------------|--------------------|---------------------|-------|
| | | Less than \$250 | \$250 to \$499 | \$500 to \$749 | \$750 to \$999 | \$1,000 to \$1,499 | \$1,500 to \$1,999 | \$2,000 or more | Median (dollars) | |
| Scott County—Con. | | | | | | | | | | |
| Cedar Lake township | 5 | - | 2 | - | - | - | 3 | - | - | 1 542 |
| Credit River township | 45 | - | - | 21 | 16 | 8 | - | - | - | 809 |
| Elko city | 2 | - | 2 | - | - | - | - | - | - | 325 |
| Helena township | 10 | - | - | 8 | 2 | - | - | - | - | 575 |
| Jackson township | 48 | - | 17 | 4 | 21 | 6 | - | - | - | 761 |
| Jordan city | 230 | 34 | 52 | 113 | 27 | 4 | - | - | - | 571 |
| Louisville township | 28 | 3 | 5 | 20 | - | - | - | - | - | 683 |
| New Market city | 5 | - | - | - | 5 | - | - | - | - | 850 |
| New Market township | 23 | - | 10 | 8 | - | 5 | - | - | - | 565 |
| New Prague city (part) | 317 | 69 | 74 | 147 | 27 | - | - | - | - | 519 |
| Prior Lake city | 698 | 51 | 58 | 320 | 189 | 67 | 11 | 2 | - | 705 |
| St. Lawrence township | 5 | - | - | 3 | 2 | - | - | - | - | 542 |
| Sand Creek township | 14 | - | 5 | 7 | 2 | - | - | - | - | 600 |
| Savage city | 578 | 12 | 49 | 273 | 177 | 51 | 16 | - | - | 694 |
| Shakopee city | 1 524 | 65 | 215 | 670 | 429 | 134 | - | 11 | - | 700 |
| Spring Lake township | 21 | - | - | 16 | - | - | 5 | - | - | 683 |
| Sherburne County | 3 263 | 268 | 838 | 1 699 | 307 | 135 | 16 | - | - | 570 |
| Baldwin township | 31 | - | 10 | 14 | 7 | - | - | - | - | 670 |
| Becker city | 245 | 14 | 73 | 148 | 10 | - | - | - | - | 535 |
| Becker township | 41 | - | 15 | 17 | 9 | - | - | - | - | 546 |
| Big Lake city | 295 | 36 | 78 | 159 | 22 | - | - | - | - | 536 |
| Big Lake township | 44 | - | 8 | 13 | - | 23 | - | - | - | 1 261 |
| Blue Hill township | 6 | - | 2 | 4 | - | - | - | - | - | 575 |
| Clear Lake city | 32 | 7 | 23 | 2 | - | - | - | - | - | 419 |
| Clear Lake township | 18 | 2 | 7 | 9 | - | - | - | - | - | 475 |
| Elk River city | 1 215 | 96 | 161 | 846 | 95 | 17 | - | - | - | 592 |
| Haven township | 28 | - | 9 | 3 | 14 | 2 | - | - | - | 833 |
| Livonia township | 12 | - | - | 12 | - | - | - | - | - | 663 |
| Orock township | 30 | - | - | 4 | 21 | 5 | - | - | - | 900 |
| Palmer township | 26 | - | 10 | 14 | 2 | - | - | - | - | 560 |
| Princeton city (part) | - | - | - | - | - | - | - | - | - | - |
| St. Cloud city (part) | 1 122 | 69 | 417 | 416 | 116 | 88 | 16 | - | - | 529 |
| Santiago township | 4 | - | 2 | 2 | - | - | - | - | - | 425 |
| Zimmerman city | 114 | 44 | 23 | 36 | 11 | - | - | - | - | 430 |
| Sibley County | 876 | 129 | 483 | 231 | 31 | 2 | - | - | - | 426 |
| Alfsborg township | 6 | - | 4 | 2 | - | - | - | - | - | 425 |
| Arlington city | 238 | 39 | 118 | 75 | 6 | - | - | - | - | 439 |
| Arlington township | 3 | - | 3 | - | - | - | - | - | - | 325 |
| Bismarck township | 2 | - | 2 | - | - | - | - | - | - | 425 |
| Comish township | 10 | 4 | 6 | - | - | - | - | - | - | 263 |
| Dryden township | 8 | - | 8 | - | - | - | - | - | - | 460 |
| Faxon township | 7 | - | 2 | 5 | - | - | - | - | - | 525 |
| Gaylord city | 249 | 40 | 145 | 56 | 8 | - | - | - | - | 431 |
| Gibbon city | 61 | 4 | 44 | 10 | 3 | - | - | - | - | 394 |
| Grafton township | 4 | - | 2 | 2 | - | - | - | - | - | 425 |
| Green Isle city | 14 | - | 2 | 10 | 2 | - | - | - | - | 542 |
| Green Isle township | 7 | - | 3 | 4 | - | - | - | - | - | 563 |
| Henderson city | 69 | 18 | 30 | 21 | - | - | - | - | - | 388 |
| Henderson township | 16 | - | 14 | 2 | - | - | - | - | - | 388 |
| Jessenland township | 9 | - | 2 | 7 | - | - | - | - | - | 542 |
| Kelso township | 12 | - | 3 | 7 | - | 2 | - | - | - | 675 |
| Le Sueur city (part) | - | - | - | - | - | - | - | - | - | - |
| Moltke township | 5 | - | 5 | - | - | - | - | - | - | 308 |
| New Auburn city | 25 | 2 | 16 | 1 | 6 | - | - | - | - | 446 |
| New Auburn township | 4 | - | 2 | 2 | - | - | - | - | - | 450 |
| Severance township | 9 | 3 | 4 | 2 | - | - | - | - | - | 288 |
| Sibley township | 9 | - | 7 | 2 | - | - | - | - | - | 388 |
| Transit township | 4 | - | 4 | - | - | - | - | - | - | 450 |
| Washington Lake township | 1 | - | - | - | 1 | - | - | - | - | 850 |
| Winthrop city | 104 | 19 | 57 | 23 | 5 | - | - | - | - | 405 |
| Stearns County | 11 731 | 1 433 | 5 320 | 4 060 | 661 | 223 | 34 | - | - | 473 |
| Albany city | 204 | 54 | 99 | 39 | 10 | 2 | - | - | - | 377 |
| Albany township | 5 | - | 2 | 3 | - | - | - | - | - | 508 |
| Ashley township | - | - | - | - | - | - | - | - | - | - |
| Avon city | 83 | 15 | 35 | 33 | - | - | - | - | - | 479 |
| Avon township | 46 | - | 29 | 15 | 2 | - | - | - | - | 467 |
| Belgrade city | 77 | 42 | 23 | 12 | - | - | - | - | - | 237 |
| Brockway township | 59 | 6 | 39 | 14 | - | - | - | - | - | 425 |
| Brooten city (part) | 49 | 18 | 29 | 2 | - | - | - | - | - | 302 |
| Clearwater city (part) | - | - | - | - | - | - | - | - | - | - |
| Cold Spring city | 313 | 37 | 163 | 99 | 7 | 7 | - | - | - | 468 |
| Collegeville township | 25 | - | 10 | 15 | - | - | - | - | - | 516 |
| Crow Lake township | 6 | - | 2 | 2 | 2 | - | - | - | - | 675 |
| Crow River township | 6 | - | 3 | - | - | 3 | - | - | - | 700 |
| Eden Lake township | 12 | - | 2 | 10 | - | - | - | - | - | 620 |
| Eden Valley city (part) | 48 | 12 | 27 | 9 | - | - | - | - | - | 469 |
| Elrosa city | - | - | - | - | - | - | - | - | - | - |
| Fair Haven township | 13 | - | 6 | 7 | - | - | - | - | - | 508 |
| Farming township | 6 | 2 | 4 | - | - | - | - | - | - | 363 |
| Freeport city | 24 | 9 | 12 | 2 | 1 | - | - | - | - | 375 |
| Getty township | 7 | - | 3 | 4 | - | - | - | - | - | 563 |
| Greenwald city | 5 | - | 2 | 3 | - | - | - | - | - | 608 |
| Grove township | 9 | 3 | 2 | 4 | - | - | - | - | - | 488 |
| Holding township | - | - | - | - | - | - | - | - | - | - |
| Holdingford city | 56 | 19 | 24 | 9 | 4 | - | - | - | - | 450 |
| Kimball city | 82 | 5 | 56 | 18 | 3 | - | - | - | - | 455 |
| Krain township | 6 | - | 4 | 2 | - | - | - | - | - | 375 |
| Lake George township | 4 | - | 4 | - | - | - | - | - | - | 350 |
| Lake Henry city | - | - | - | - | - | - | - | - | - | - |
| Lake Henry township | 4 | - | 4 | - | - | - | - | - | - | 400 |
| Le Sauk township | 40 | - | 25 | 7 | 8 | - | - | - | - | 475 |
| Luxemburg township | 1 | - | - | - | - | 1 | - | - | - | 1 125 |
| Lynden township | 14 | - | 10 | 2 | - | 2 | - | - | - | 388 |
| Maine Prairie township | 24 | - | 14 | 6 | 2 | 2 | - | - | - | 450 |
| Meire Grove city | 15 | 3 | - | 12 | - | - | - | - | - | 582 |

Table 29. **Gross Rent: 2000**—Con.

[Data based on a sample (except Tables 65-68). For information on confidentiality protection, coverage, sampling error, and nonsampling error, see Appendix G. For location of definitions, see "How to Use This Census Report"]

| State County County Subdivision Place | Specified renter-occupied housing units paying cash rent | Gross rent | | | | | | | | Median (dollars) |
|--|---|--------------------|----------------------|----------------------|----------------------|--------------------------|--------------------------|--------------------|---|---------------------|
| | | Less than \$250 | \$250 to \$499 | \$500 to \$749 | \$750 to \$999 | \$1,000 to \$1,499 | \$1,500 to \$1,999 | \$2,000 or more | | |
| Stearns County—Con. | | | | | | | | | | |
| Melrose city | 237 | 30 | 113 | 67 | 27 | - | - | - | - | 413 |
| Melrose township | 7 | 3 | 4 | - | - | - | - | - | - | 263 |
| Millwood township | 3 | - | - | 2 | 1 | - | - | - | - | 538 |
| Munson township | 16 | - | 5 | 11 | - | - | - | - | - | 521 |
| New Munich city | 3 | 3 | - | - | - | - | - | - | - | 225 |
| North Fork township | 2 | - | - | 2 | - | - | - | - | - | 525 |
| Oak township | 6 | - | 4 | 2 | - | - | - | - | - | 325 |
| Paynesville city | 255 | 33 | 160 | 38 | 20 | 4 | - | - | - | 397 |
| Paynesville township | 19 | - | 10 | 9 | - | - | - | - | - | 497 |
| Pleasant Lake city | 10 | - | 4 | 6 | - | - | - | - | - | 525 |
| Raymond township | 10 | - | 4 | 6 | - | - | - | - | - | 513 |
| Richmond city | 78 | 21 | 46 | 8 | 3 | - | - | - | - | 350 |
| Rockville city | 84 | - | 77 | 7 | - | - | - | - | - | 417 |
| Rockville township | 14 | 2 | 8 | 2 | 2 | - | - | - | - | 375 |
| Roscoe city | - | - | - | - | - | - | - | - | - | - |
| St. Anthony city | - | - | - | - | - | - | - | - | - | - |
| St. Augusta township | 39 | 9 | 22 | 4 | 4 | - | - | - | - | 411 |
| St. Cloud city (part) | 6 731 | 947 | 3 255 | 2 028 | 343 | 141 | 17 | - | - | 460 |
| St. Joseph city | 275 | 32 | 155 | 26 | 27 | 22 | 13 | - | - | 430 |
| St. Joseph township | 85 | - | 61 | 11 | 9 | - | 4 | - | - | 447 |
| St. Martin city | - | - | - | - | - | - | - | - | - | - |
| St. Martin township | - | - | - | - | - | - | - | - | - | - |
| St. Rosa city | 2 | - | - | 2 | - | - | - | - | - | 625 |
| St. Stephen city | 12 | - | 5 | 7 | - | - | - | - | - | 510 |
| St. Wendel township | 11 | 4 | 3 | - | 4 | - | - | - | - | 325 |
| Sartell city (part) | 340 | 8 | 123 | 153 | 39 | 17 | - | - | - | 562 |
| Sauk Centre city | 399 | 90 | 132 | 128 | 31 | 18 | - | - | - | 455 |
| Sauk Centre township | 15 | 2 | 5 | 8 | - | - | - | - | - | 556 |
| Spring Hill city | - | - | - | - | - | - | - | - | - | - |
| Spring Hill township | 5 | - | 5 | - | - | - | - | - | - | 458 |
| Waite Park city | 1 790 | 24 | 462 | 1 194 | 110 | - | - | - | - | 563 |
| Wakefield township | 31 | - | 18 | 7 | 2 | 4 | - | - | - | 469 |
| Zion township | 9 | - | 6 | 3 | - | - | - | - | - | 463 |
| Steele County | | | | | | | | | | |
| Aurora township | 2 370 | 268 | 1 062 | 915 | 106 | 19 | - | - | - | 471 |
| Berlin township | 11 | - | 4 | 5 | - | 2 | - | - | - | 575 |
| Bloomington city | 4 | - | 2 | - | 2 | - | - | - | - | 550 |
| Bloomington township | 114 | 13 | 74 | 23 | 2 | 2 | - | - | - | 419 |
| Bloomington township | 10 | - | 10 | - | - | - | - | - | - | 425 |
| Clinton Falls township | 5 | - | - | 3 | 2 | - | - | - | - | 742 |
| Deerfield township | 4 | - | 2 | - | - | 2 | - | - | - | 875 |
| Ellendale city | 36 | 6 | 28 | 2 | - | - | - | - | - | 356 |
| Havana township | 19 | - | 10 | 8 | 1 | - | - | - | - | 488 |
| Lemond township | 4 | 2 | 2 | - | - | - | - | - | - | 350 |
| Medford city | 59 | 16 | 31 | 12 | - | - | - | - | - | 381 |
| Medford township | 16 | - | 10 | 4 | - | 2 | - | - | - | 425 |
| Meriden township | 7 | - | 3 | 3 | 1 | - | - | - | - | 508 |
| Merton township | 8 | - | 1 | 4 | 3 | - | - | - | - | 675 |
| Owatonna city | 2 018 | 229 | 868 | 821 | 89 | 11 | - | - | - | 478 |
| Owatonna township | 26 | 2 | 9 | 13 | 2 | - | - | - | - | 520 |
| Somerset township | 16 | - | 2 | 10 | 4 | - | - | - | - | 625 |
| Summit township | 13 | - | 6 | 7 | - | - | - | - | - | 513 |
| Stevens County | | | | | | | | | | |
| Alberta city | 1 001 | 237 | 540 | 183 | 25 | 10 | 6 | - | - | 385 |
| Baker township | 7 | 3 | 2 | - | 2 | - | - | - | - | 413 |
| Chokio city | 19 | 15 | 2 | 2 | - | - | - | - | - | 204 |
| Damen township | 25 | 6 | 19 | - | - | - | - | - | - | 319 |
| Donnelly city | 12 | - | 10 | 2 | - | - | - | - | - | 338 |
| Donnelly township | 5 | - | 4 | 1 | - | - | - | - | - | 363 |
| Eldorado township | 4 | - | 4 | - | - | - | - | - | - | 417 |
| Everglade township | 4 | - | 4 | - | - | - | - | - | - | 450 |
| Framnas township | 2 | - | 2 | - | - | - | - | - | - | 275 |
| Hancock city | 4 | 2 | - | 2 | - | - | - | - | - | 400 |
| Hodges township | 37 | 8 | 22 | 7 | - | - | - | - | - | 396 |
| Horton township | 3 | - | 1 | 2 | - | - | - | - | - | 513 |
| Moore township | 5 | - | 5 | - | - | - | - | - | - | 458 |
| Morris city | 2 | - | 2 | - | - | - | - | - | - | 325 |
| Morris township | 849 | 199 | 446 | 165 | 23 | 10 | 6 | - | - | 392 |
| Pepperton township | 12 | 2 | 10 | - | - | - | - | - | - | 400 |
| Rendsville township | 2 | - | 2 | - | - | - | - | - | - | 375 |
| Scott township | 2 | - | 2 | - | - | - | - | - | - | 325 |
| Stevens township | 2 | - | 2 | - | - | - | - | - | - | 275 |
| Swan Lake township | 1 | - | 1 | - | - | - | - | - | - | 475 |
| Synnes township | 2 | 2 | - | - | - | - | - | - | - | 175 |
| Swift County | 2 | - | - | 2 | - | - | - | - | - | 525 |
| Swift County | | | | | | | | | | |
| Appleton city | 814 | 220 | 419 | 123 | 45 | 7 | - | - | - | 362 |
| Appleton township | 238 | 57 | 115 | 38 | 28 | - | - | - | - | 380 |
| Benson city | 2 | - | 2 | - | - | - | - | - | - | 275 |
| Benson township | 389 | 127 | 175 | 65 | 17 | 5 | - | - | - | 349 |
| Camp Lake township | 15 | - | 13 | - | 2 | - | - | - | - | 469 |
| Cashel township | 6 | 4 | 2 | - | - | - | - | - | - | 225 |
| Clontarf city | 4 | - | 2 | 2 | - | - | - | - | - | 500 |
| Clontarf township | 6 | - | 6 | - | - | - | - | - | - | 313 |
| Danvers city | - | - | - | - | - | - | - | - | - | - |
| De Graff city | 3 | - | 3 | - | - | - | - | - | - | 325 |
| Dublin township | 7 | 2 | 5 | - | - | - | - | - | - | 338 |
| Edison township | - | - | - | - | - | - | - | - | - | - |
| Fairfield township | 3 | 1 | 2 | - | - | - | - | - | - | 263 |
| Hayes township | 2 | - | 2 | - | - | - | - | - | - | 375 |
| Hegbert township | 5 | 2 | 3 | - | - | - | - | - | - | 275 |
| Holloway city | - | - | - | - | - | - | - | - | - | - |
| Kerkhoven city | 8 | 4 | 4 | - | - | - | - | - | - | 275 |
| Kerkhoven township | 65 | 14 | 39 | 12 | - | - | - | - | - | 367 |
| Kildare township | 5 | 3 | 2 | - | - | - | - | - | - | 142 |
| Marysland township | 6 | - | 4 | 2 | - | - | - | - | - | 375 |
| Moyer township | 4 | - | 4 | - | - | - | - | - | - | 425 |
| Moyer township | - | - | - | - | - | - | - | - | - | - |

Table 29. **Gross Rent: 2000—Con.**

[Data based on a sample (except Tables 65-68). For information on confidentiality protection, coverage, sampling error, and nonsampling error, see Appendix G. For location of definitions, see "How to Use This Census Report"]

| State County County Subdivision Place | Specified renter-occupied housing units paying cash rent | Gross rent | | | | | | | | Median (dollars) |
|--|---|--------------------|----------------------|----------------------|----------------------|--------------------------|--------------------------|--------------------|-----|---------------------|
| | | Less than \$250 | \$250 to \$499 | \$500 to \$749 | \$750 to \$999 | \$1,000 to \$1,499 | \$1,500 to \$1,999 | \$2,000 or more | | |
| Swift County—Con. | | | | | | | | | | |
| Murdock city | 19 | 2 | 17 | - | - | - | - | - | - | 346 |
| Pillsbury township | 7 | - | 3 | 4 | - | - | - | - | - | 563 |
| Shible township | 6 | 2 | 4 | - | - | - | - | - | - | 275 |
| Six Mile Grove township | 2 | - | 2 | - | - | - | - | - | - | 425 |
| Swenoda township | - | - | - | - | - | - | - | - | - | - |
| Tara township | 2 | - | 2 | - | - | - | - | - | - | 375 |
| Torning township | 5 | - | 5 | - | - | - | - | - | - | 388 |
| West Bank township | 5 | 2 | 3 | - | - | - | - | - | - | 258 |
| Todd County | 1 267 | 373 | 674 | 168 | 30 | 6 | 13 | 3 | 346 | |
| Bartlett township | 2 | - | 2 | - | - | - | - | - | - | 425 |
| Bertha city | 52 | 24 | 26 | 2 | - | - | - | - | - | 259 |
| Bertha township | - | - | - | - | - | - | - | - | - | - |
| Birchdale township | 10 | 2 | 4 | 4 | - | - | - | - | - | 475 |
| Browerville city | 83 | 33 | 34 | 16 | - | - | - | - | - | 320 |
| Bruce township | 8 | - | 6 | - | - | 2 | - | - | - | 475 |
| Burleene township | - | - | - | - | - | - | - | - | - | - |
| Burnhamville township | 12 | 6 | 2 | 2 | 2 | - | - | - | - | 250 |
| Burtrum city | 18 | 9 | 9 | - | - | - | - | - | - | 250 |
| Clarissa city | 52 | 24 | 22 | 4 | - | 2 | - | - | - | 267 |
| Eagle Bend city | 59 | 26 | 31 | 2 | - | - | - | - | - | 269 |
| Eagle Valley township | 8 | - | 4 | 1 | - | - | - | 3 | - | 500 |
| Fawn Lake township | 6 | - | 6 | - | - | - | - | - | - | 375 |
| Germania township | 3 | - | 3 | - | - | - | - | - | - | 275 |
| Gordon township | 6 | - | 6 | - | - | - | - | - | - | 413 |
| Grey Eagle city | 30 | 13 | 13 | 4 | - | - | - | - | - | 300 |
| Grey Eagle township | 10 | 2 | 8 | - | - | - | - | - | - | 325 |
| Hartford township | 4 | - | 2 | 2 | - | - | - | - | - | 500 |
| Hewitt city | 8 | 2 | 6 | - | - | - | - | - | - | 300 |
| Iona township | 2 | - | 2 | - | - | - | - | - | - | 375 |
| Kandota township | 5 | - | 2 | 3 | - | - | - | - | - | 525 |
| Leslie township | 9 | - | 5 | 4 | - | - | - | - | - | 392 |
| Little Elk township | 7 | - | 4 | - | 3 | - | - | - | - | 444 |
| Little Sauk township | 4 | 2 | 2 | - | - | - | - | - | - | 350 |
| Long Prairie city | 393 | 130 | 178 | 50 | 22 | - | 13 | - | - | 376 |
| Long Prairie township | 17 | 3 | 8 | 4 | - | 2 | - | - | - | 438 |
| Moran township | 6 | - | 6 | - | - | - | - | - | - | 375 |
| Osakis city (part) | 18 | 4 | 6 | 5 | 3 | - | - | - | - | 438 |
| Reynolds township | 6 | 2 | 4 | - | - | - | - | - | - | 317 |
| Round Prairie township | 10 | - | 5 | 5 | - | - | - | - | - | 500 |
| Staples city (part) | 382 | 89 | 240 | 53 | - | - | - | - | - | 359 |
| Staples township | 10 | - | 8 | 2 | - | - | - | - | - | 281 |
| Stowe Prairie township | 5 | - | 5 | - | - | - | - | - | - | 308 |
| Turtle Creek township | 2 | - | 2 | - | - | - | - | - | - | 325 |
| Villard township | 8 | - | 8 | - | - | - | - | - | - | 450 |
| Ward township | 5 | - | 2 | 3 | - | - | - | - | - | 658 |
| West Union city | 1 | - | 1 | - | - | - | - | - | - | 375 |
| West Union township | 6 | 2 | 2 | 2 | - | - | - | - | - | 375 |
| Wykeham township | - | - | - | - | - | - | - | - | - | - |
| Traverse County | 269 | 46 | 165 | 46 | 12 | - | - | - | - | 374 |
| Arthur township | - | - | - | - | - | - | - | - | - | - |
| Browns Valley city | 82 | 15 | 59 | 8 | - | - | - | - | - | 361 |
| Clifton township | - | - | - | - | - | - | - | - | - | - |
| Croke township | - | - | - | - | - | - | - | - | - | - |
| Dollymount township | 5 | - | 3 | 2 | - | - | - | - | - | 392 |
| Dumont city | 2 | 2 | - | - | - | - | - | - | - | 225 |
| Folsom township | 5 | - | 5 | - | - | - | - | - | - | 292 |
| Lake Valley township | - | - | - | - | - | - | - | - | - | - |
| Leonardsville township | 1 | - | - | 1 | - | - | - | - | - | 575 |
| Monson township | - | - | - | - | - | - | - | - | - | - |
| Parnell township | - | - | - | - | - | - | - | - | - | - |
| Redpath township | 3 | - | 3 | - | - | - | - | - | - | 275 |
| Tara township | - | - | - | - | - | - | - | - | - | - |
| Taylor township | - | - | - | - | - | - | - | - | - | - |
| Tintah city | - | - | - | - | - | - | - | - | - | - |
| Tintah township | - | - | - | - | - | - | - | - | - | - |
| Walls township | 6 | 2 | 4 | - | - | - | - | - | - | 275 |
| Wheaton city | 165 | 27 | 91 | 35 | 12 | - | - | - | - | 385 |
| Windsor township | - | - | - | - | - | - | - | - | - | - |
| Wabasha County | 1 185 | 150 | 633 | 314 | 62 | 26 | - | - | - | 434 |
| Bellechester city (part) | - | - | - | - | - | - | - | - | - | - |
| Chester township | 6 | - | 6 | - | - | - | - | - | - | 463 |
| Elgin city | 75 | - | 65 | 4 | 6 | - | - | - | - | 420 |
| Elgin township | 11 | 2 | 9 | - | - | - | - | - | - | 413 |
| Gilford township | 10 | - | 5 | 5 | - | - | - | - | - | 500 |
| Glasgow township | 6 | - | 3 | 3 | - | - | - | - | - | 425 |
| Greenfield township | 15 | - | 13 | 2 | - | - | - | - | - | 425 |
| Hammond city | 14 | - | 7 | 3 | 4 | - | - | - | - | 475 |
| Highland township | 12 | - | 8 | 4 | - | - | - | - | - | 433 |
| Hyde Park township | 5 | - | 5 | - | - | - | - | - | - | 342 |
| Kellogg city | 24 | 5 | 13 | 3 | 3 | - | - | - | - | 433 |
| Lake township | 11 | - | 5 | 6 | - | - | - | - | - | 658 |
| Lake City city (part) | 346 | 11 | 174 | 114 | 44 | 3 | - | - | - | 484 |
| Mazeppa city | 46 | 17 | 21 | 6 | 2 | - | - | - | - | 317 |
| Mazeppa township | 12 | - | 7 | 3 | 2 | - | - | - | - | 438 |
| Millville city | 15 | - | 15 | - | - | - | - | - | - | 297 |
| Minneiska city (part) | 3 | - | - | 3 | - | - | - | - | - | 575 |
| Minneiska township | 2 | - | - | - | - | 2 | - | - | - | 1 125 |
| Mount Pleasant township | 7 | - | 4 | 3 | - | - | - | - | - | 388 |
| Oakwood township | 11 | - | 9 | 2 | - | - | - | - | - | 406 |
| Pepin township | 4 | - | 2 | 2 | - | - | - | - | - | 450 |
| Plainview city | 218 | 35 | 108 | 54 | - | 21 | - | - | - | 437 |
| Plainview township | 9 | 2 | 4 | 3 | - | - | - | - | - | 413 |
| Wabasha city | 272 | 75 | 126 | 70 | 1 | - | - | - | - | 368 |
| Watopa township | 4 | - | 2 | 2 | - | - | - | - | - | 525 |

Table 29. **Gross Rent: 2000**—Con.

[Data based on a sample (except Tables 65-68). For information on confidentiality protection, coverage, sampling error, and nonsampling error, see Appendix G. For location of definitions, see "How to Use This Census Report"]

| State County County Subdivision Place | Specified renter-occupied housing units paying cash rent | Gross rent | | | | | | | | Median (dollars) |
|--|---|--------------------|----------------------|----------------------|----------------------|--------------------------|--------------------------|--------------------|---|---------------------|
| | | Less than \$250 | \$250 to \$499 | \$500 to \$749 | \$750 to \$999 | \$1,000 to \$1,499 | \$1,500 to \$1,999 | \$2,000 or more | | |
| Wabasha County—Con. | | | | | | | | | | |
| West Albany township | 14 | 1 | 8 | 5 | - | - | - | - | - | 450 |
| Zumbro township | 19 | 2 | 11 | 6 | - | - | - | - | - | 438 |
| Zumbro Falls city | 14 | - | 3 | 11 | - | - | - | - | - | 611 |
| Wadena County | 1 042 | 380 | 518 | 122 | 22 | - | - | - | - | 337 |
| Aldrich city | 3 | - | 3 | - | - | - | - | - | - | 425 |
| Aldrich township | 9 | 5 | 4 | - | - | - | - | - | - | 242 |
| Blueberry township | 19 | 7 | 10 | 2 | - | - | - | - | - | 271 |
| Bullard township | 3 | - | 3 | - | - | - | - | - | - | 425 |
| Huntersville township | - | - | - | - | - | - | - | - | - | - |
| Leaf River township | 1 | - | 1 | - | - | - | - | - | - | 275 |
| Lyons township | 2 | - | 2 | - | - | - | - | - | - | 425 |
| Meadow township | - | - | - | - | - | - | - | - | - | - |
| Menahga city | 109 | 36 | 59 | 12 | 2 | - | - | - | - | 309 |
| Nimrod city | - | - | - | - | - | - | - | - | - | - |
| North Germany township | 2 | - | 2 | - | - | - | - | - | - | 375 |
| Orton township | - | - | - | - | - | - | - | - | - | - |
| Red Eye township | 5 | - | 5 | - | - | - | - | - | - | 358 |
| Rockwood township | - | - | - | - | - | - | - | - | - | - |
| Sebekia city | 73 | 22 | 46 | 5 | - | - | - | - | - | 311 |
| Shell River township | 4 | - | 4 | - | - | - | - | - | - | 375 |
| Staples city (part) | 62 | 6 | 16 | 30 | 10 | - | - | - | - | 557 |
| Thomastown township | 2 | - | 2 | - | - | - | - | - | - | 475 |
| Verndale city | 53 | 19 | 28 | 4 | 2 | - | - | - | - | 338 |
| Wadena city (part) | 671 | 276 | 320 | 67 | 8 | - | - | - | - | 326 |
| Wadena township | 21 | 6 | 13 | 2 | - | - | - | - | - | 406 |
| Wing River township | 3 | 3 | - | - | - | - | - | - | - | 225 |
| Waseca County | 1 274 | 250 | 625 | 354 | 41 | 4 | - | - | - | 402 |
| Alton township | 4 | 2 | - | 2 | - | - | - | - | - | 400 |
| Blooming Grove township | 15 | 2 | 9 | 4 | - | - | - | - | - | 356 |
| Byron township | 8 | 2 | 6 | - | - | - | - | - | - | 300 |
| Elysian city (part) | - | - | - | - | - | - | - | - | - | - |
| Freedom township | 11 | 2 | 6 | 3 | - | - | - | - | - | 438 |
| Iosco township | 6 | - | 2 | 4 | - | - | - | - | - | 525 |
| Janesville city | 145 | 37 | 59 | 47 | 2 | - | - | - | - | 414 |
| Janesville township | 11 | 2 | 4 | 5 | - | - | - | - | - | 488 |
| New Richland city | 89 | 25 | 55 | 9 | - | - | - | - | - | 315 |
| New Richland township | 10 | - | 6 | 2 | 2 | - | - | - | - | 375 |
| Otisco township | 14 | - | 9 | 5 | - | - | - | - | - | 483 |
| St. Mary township | 11 | 2 | 2 | 4 | 3 | - | - | - | - | 538 |
| Vivian township | 7 | - | 5 | 2 | - | - | - | - | - | 425 |
| Waldorf city | 12 | 4 | 6 | 2 | - | - | - | - | - | 325 |
| Waseca city | 891 | 172 | 433 | 250 | 32 | 4 | - | - | - | 411 |
| Wilton township | 11 | - | 9 | 2 | - | - | - | - | - | 413 |
| Woodville township | 29 | - | 14 | 13 | 2 | - | - | - | - | 505 |
| Washington County | 9 599 | 679 | 1 214 | 3 748 | 2 098 | 1 484 | 317 | 59 | - | 699 |
| Afton city | 4 | - | - | - | - | 4 | - | - | - | 1 375 |
| Bayport city | 156 | 2 | 24 | 76 | 37 | 17 | - | - | - | 635 |
| Baytown township | 11 | 2 | - | 3 | 2 | - | 2 | - | - | 763 |
| Birchwood Village city | 20 | - | 2 | 5 | 5 | 8 | - | - | - | 780 |
| Cottage Grove city | 812 | 21 | 54 | 236 | 300 | 171 | 30 | - | - | 804 |
| Dellwood city | 12 | - | 5 | 3 | 2 | - | - | 2 | - | 625 |
| Denmark township | 16 | - | 7 | 7 | - | 2 | - | - | - | 607 |
| Forest Lake city | 1 107 | 163 | 183 | 685 | 52 | 17 | 7 | - | - | 578 |
| Forest Lake township | 75 | - | 6 | 8 | 44 | 17 | - | - | - | 921 |
| Grant city | - | - | - | - | - | - | - | - | - | - |
| Grey Cloud Island township | 10 | - | 4 | 1 | 5 | - | - | - | - | 725 |
| Hastings city (part) | 3 | - | - | 3 | - | - | - | - | - | 575 |
| Hugo city | 82 | 16 | 38 | 10 | 18 | - | - | - | - | 457 |
| Lake Elmo city | 51 | - | 18 | 29 | 2 | 2 | - | - | - | 521 |
| Lakeland city | 31 | - | 9 | 4 | 13 | 5 | - | - | - | 775 |
| Lakeland Shores city | - | - | - | - | - | - | - | - | - | - |
| Lake St. Croix Beach city | 37 | - | 18 | 6 | 9 | 4 | - | - | - | 558 |
| Landfall city | 12 | - | 10 | 2 | - | - | - | - | - | 333 |
| Mahtomedi city | 267 | 18 | 10 | 96 | 104 | 34 | 3 | 2 | - | 763 |
| Marine on St. Croix city | 18 | - | 5 | 7 | 4 | 2 | - | - | - | 640 |
| May township | 20 | - | - | 9 | 11 | - | - | - | - | 775 |
| Newport city | 468 | 67 | 94 | 193 | 89 | 25 | - | - | - | 577 |
| New Scandia township | 58 | 5 | 8 | 36 | - | 9 | - | - | - | 590 |
| Oakdale city | 1 941 | 173 | 238 | 885 | 456 | 115 | 45 | 29 | - | 654 |
| Oak Park Heights city | 473 | 56 | 76 | 238 | 64 | 33 | 6 | - | - | 614 |
| Pine Springs city | - | - | - | - | - | - | - | - | - | - |
| St. Marys Point city | 7 | - | 4 | 3 | - | - | - | - | - | 438 |
| St. Paul Park city | 252 | 12 | 55 | 139 | 40 | 6 | - | - | - | 566 |
| Stillwater city | 1 214 | 88 | 282 | 535 | 196 | 98 | 15 | - | - | 610 |
| Stillwater township | 12 | - | 4 | - | 4 | 4 | - | - | - | 850 |
| West Lakeland township | 7 | - | 2 | 5 | - | - | - | - | - | 715 |
| White Bear Lake city (part) | 59 | 30 | 15 | 14 | - | - | - | - | - | 249 |
| Willernie city | 30 | - | 6 | 18 | 4 | 2 | - | - | - | 600 |
| Woodbury city | 2 334 | 26 | 37 | 492 | 637 | 909 | 209 | 24 | - | 991 |
| Watsonwan County | 905 | 214 | 487 | 174 | 22 | 8 | - | - | - | 338 |
| Adrian township | 2 | 1 | 1 | - | - | - | - | - | - | 275 |
| Antrim township | 10 | - | 8 | 2 | - | - | - | - | - | 375 |
| Butterfield city | 24 | 7 | 13 | 4 | - | - | - | - | - | 317 |
| Butterfield township | 14 | 2 | 8 | 4 | - | - | - | - | - | 375 |
| Darfur city | 6 | 2 | 4 | - | - | - | - | - | - | 267 |
| Fieldon township | 5 | 3 | 2 | - | - | - | - | - | - | 192 |
| La Salle city | 2 | - | - | 2 | - | - | - | - | - | 525 |
| Lewisville city | 4 | 2 | 2 | - | - | - | - | - | - | 225 |
| Long Lake township | 7 | - | 4 | 3 | - | - | - | - | - | 388 |
| Madelia city | 289 | 89 | 137 | 58 | 5 | - | - | - | - | 336 |
| Madelia township | 10 | - | 8 | 2 | - | - | - | - | - | 400 |
| Nelson township | 6 | - | 3 | 3 | - | - | - | - | - | 500 |
| Odin city | 2 | - | 2 | - | - | - | - | - | - | 375 |
| Odin township | 22 | 2 | 12 | 8 | - | - | - | - | - | 375 |

Table 29. **Gross Rent: 2000**—Con.

[Data based on a sample (except Tables 65-68). For information on confidentiality protection, coverage, sampling error, and nonsampling error, see Appendix G. For location of definitions, see "How to Use This Census Report"]

| State County County Subdivision Place | Specified renter-occupied housing units paying cash rent | Gross rent | | | | | | | |
|--|---|--------------------|----------------------|----------------------|----------------------|--------------------------|--------------------------|--------------------|---------------------|
| | | Less than \$250 | \$250 to \$499 | \$500 to \$749 | \$750 to \$999 | \$1,000 to \$1,499 | \$1,500 to \$1,999 | \$2,000 or more | Median (dollars) |
| Watonwan County—Con. | | | | | | | | | |
| Ormsby city (part) | - | - | - | - | - | - | - | - | - |
| Riverdale township | 7 | 1 | 3 | 2 | 1 | - | - | - | 425 |
| Rosendale township | 1 | - | 1 | - | - | - | - | - | 325 |
| St. James city | 477 | 105 | 269 | 81 | 14 | 8 | - | - | 334 |
| St. James township | 8 | - | 3 | 3 | 2 | - | - | - | 617 |
| South Branch township | 9 | - | 7 | 2 | - | - | - | - | 338 |
| Wilkin County | 476 | 137 | 283 | 50 | 6 | - | - | - | 339 |
| Akron township | 2 | 2 | - | - | - | - | - | - | 225 |
| Andrea township | 4 | - | 4 | - | - | - | - | - | 350 |
| Atherton township | - | - | - | - | - | - | - | - | - |
| Bradford township | - | - | - | - | - | - | - | - | - |
| Brandrup township | 2 | - | 2 | - | - | - | - | - | 375 |
| Breckenridge city | 400 | 123 | 225 | 46 | 6 | - | - | - | 344 |
| Breckenridge township | 4 | - | 4 | - | - | - | - | - | 300 |
| Campbell city | 13 | - | 13 | - | - | - | - | - | 454 |
| Campbell township | - | - | - | - | - | - | - | - | - |
| Champion township | - | - | - | - | - | - | - | - | - |
| Connelly township | 2 | - | 2 | - | - | - | - | - | 375 |
| Deerhorn township | 8 | 2 | 6 | - | - | - | - | - | 283 |
| Doran city | - | - | - | - | - | - | - | - | - |
| Foxhome city | - | - | - | - | - | - | - | - | - |
| Foxhome township | - | - | - | - | - | - | - | - | - |
| Kent city | 10 | 2 | 8 | - | - | - | - | - | 319 |
| McCauleyville township | 2 | - | 2 | - | - | - | - | - | 325 |
| Manston township | - | - | - | - | - | - | - | - | - |
| Meadows township | - | - | - | - | - | - | - | - | - |
| Mitchell township | 2 | - | - | 2 | - | - | - | - | 625 |
| Nashua city | - | - | - | - | - | - | - | - | - |
| Nilsen township | - | - | - | - | - | - | - | - | - |
| Nordick township | - | - | - | - | - | - | - | - | - |
| Prairie View township | 3 | - | 3 | - | - | - | - | - | 288 |
| Roberts township | - | - | - | - | - | - | - | - | - |
| Rothsay city (part) | 18 | 6 | 10 | 2 | - | - | - | - | 325 |
| Sunnyside township | - | - | - | - | - | - | - | - | - |
| Tanberg township | - | - | - | - | - | - | - | - | - |
| Tenney city | - | - | - | - | - | - | - | - | - |
| Wolverton city | 6 | 2 | 4 | - | - | - | - | - | 275 |
| Wolverton township | - | - | - | - | - | - | - | - | - |
| Winona County | 4 982 | 814 | 2 406 | 1 356 | 236 | 109 | 19 | 42 | 425 |
| Altura city | 23 | 4 | 14 | 3 | 2 | - | - | - | 305 |
| Dakota city | 7 | - | 2 | 5 | - | - | - | - | 665 |
| Dresbach township | 6 | - | 2 | 4 | - | - | - | - | 563 |
| Elba city | 10 | - | 8 | 2 | - | - | - | - | 425 |
| Elba township | 6 | - | 4 | 2 | - | - | - | - | 425 |
| Fremont township | 4 | - | - | 2 | 2 | - | - | - | 675 |
| Goodview city | 296 | 11 | 92 | 168 | 25 | - | - | - | 529 |
| Hart township | 6 | - | 5 | 1 | - | - | - | - | 375 |
| Hillsdale township | 41 | 4 | 30 | 7 | - | - | - | - | 460 |
| Homer township | 34 | 4 | 12 | 14 | 4 | - | - | - | 506 |
| La Crescent city (part) | - | - | - | - | - | - | - | - | - |
| Lewiston city | 98 | 5 | 64 | 29 | - | - | - | - | 409 |
| Minneiska city (part) | 1 | - | 1 | - | - | - | - | - | 475 |
| Minnesota City city | 13 | 7 | 6 | - | - | - | - | - | 242 |
| Mount Vernon township | 8 | - | 4 | 4 | - | - | - | - | 500 |
| New Hartford township | 16 | - | 2 | 12 | 2 | - | - | - | 570 |
| Norton township | 5 | - | 3 | 2 | - | - | - | - | 375 |
| Pleasant Hill township | 6 | - | 4 | 2 | - | - | - | - | 338 |
| Richmond township | 10 | - | 10 | - | - | - | - | - | 325 |
| Rollingstone city | 22 | 9 | 10 | 2 | 1 | - | - | - | 317 |
| Rollingstone township | 18 | 2 | 13 | 2 | 1 | - | - | - | 342 |
| St. Charles city | 335 | 55 | 179 | 80 | 19 | 2 | - | - | 419 |
| St. Charles township | 9 | 2 | 4 | 3 | - | - | - | - | 481 |
| Saratoga township | 11 | - | 4 | 7 | - | - | - | - | 538 |
| Stockton city | 20 | 3 | 8 | 7 | 2 | - | - | - | 390 |
| Utica city | 6 | - | 4 | 2 | - | - | - | - | 475 |
| Utica township | 11 | - | 9 | 2 | - | - | - | - | 375 |
| Warren township | 11 | - | 9 | 2 | - | - | - | - | 456 |
| Whitewater township | 4 | - | - | 4 | - | - | - | - | 575 |
| Wilson township | 15 | - | 7 | 8 | - | - | - | - | 508 |
| Winona city | 3 926 | 706 | 1 894 | 980 | 178 | 107 | 19 | 42 | 407 |
| Wisoco township | 4 | 2 | 2 | - | - | - | - | - | 300 |
| Wright County | 4 429 | 490 | 1 456 | 1 974 | 334 | 151 | - | 24 | 526 |
| Albertville city | 266 | 7 | 9 | 161 | 57 | 32 | - | - | 711 |
| Albion township | 9 | - | - | 9 | - | - | - | - | 608 |
| Annandale city | 265 | 54 | 108 | 73 | 21 | 9 | - | - | 401 |
| Buffalo city | 1 023 | 119 | 299 | 504 | 71 | 30 | - | - | 541 |
| Buffalo township | 33 | - | 8 | 16 | 5 | 4 | - | - | 556 |
| Chatham township | 2 | - | 2 | - | - | - | - | - | 425 |
| Clearwater city (part) | 84 | 25 | 28 | 20 | 6 | - | - | 5 | 446 |
| Clearwater township | 21 | 4 | 2 | 13 | 2 | - | - | - | 556 |
| Cokato city | 288 | 46 | 181 | 32 | 17 | 12 | - | - | 388 |
| Cokato township | 15 | - | 8 | 5 | 2 | - | - | - | 488 |
| Corinna township | 30 | 4 | 10 | 16 | - | - | - | - | 560 |
| Dayton city (part) | - | - | - | - | - | - | - | - | - |
| Delano city | 307 | 29 | 118 | 144 | 11 | 5 | - | - | 509 |
| Franklin township | 33 | - | 9 | 11 | 13 | - | - | - | 656 |
| French Lake township | 6 | 2 | - | 4 | - | - | - | - | 525 |
| Hanover city (part) | 23 | 2 | 14 | 4 | 3 | - | - | - | 418 |
| Howard Lake city | 188 | 14 | 91 | 76 | 4 | 3 | - | - | 481 |
| Maple Lake city | 155 | 44 | 73 | 32 | 6 | - | - | - | 365 |
| Maple Lake township | 22 | - | 10 | 8 | 4 | - | - | - | 513 |
| Marysville township | 16 | - | 8 | 2 | 3 | - | 3 | - | 500 |
| Middleville township | 20 | 2 | 6 | 3 | 9 | - | - | - | 575 |
| Monticello city | 802 | 83 | 186 | 483 | 21 | 22 | - | 7 | 571 |
| Monticello township | 37 | - | 6 | 21 | 10 | - | - | - | 639 |

Table 29. **Gross Rent: 2000**—Con.

[Data based on a sample (except Tables 65-68). For information on confidentiality protection, coverage, sampling error, and nonsampling error, see Appendix G. For location of definitions, see "How to Use This Census Report"]

| State County County Subdivision Place | Specified renter-occupied housing units paying cash rent | Gross rent | | | | | | | | Median (dollars) |
|--|---|--------------------|----------------------|----------------------|----------------------|--------------------------|--------------------------|--------------------|---|---------------------|
| | | Less than \$250 | \$250 to \$499 | \$500 to \$749 | \$750 to \$999 | \$1,000 to \$1,499 | \$1,500 to \$1,999 | \$2,000 or more | | |
| Wright County—Con. | | | | | | | | | | |
| Montrose city | 119 | 13 | 45 | 58 | 1 | 2 | - | - | - | 504 |
| Olsego city | 24 | - | 8 | 16 | - | - | - | - | - | 525 |
| Rockford city (part) | 237 | 19 | 104 | 82 | 32 | - | - | - | - | 486 |
| Rockford township | 15 | 6 | 9 | - | - | - | - | - | - | 408 |
| St. Michael city | 215 | 10 | 41 | 106 | 22 | 27 | - | - | 9 | 597 |
| Silver Creek township | 25 | - | 8 | 17 | - | - | - | - | - | 555 |
| South Haven city | 7 | - | 5 | 2 | - | - | - | - | - | 375 |
| Southside township | 41 | 2 | 9 | 23 | 6 | 1 | - | - | - | 532 |
| Stockholm township | 18 | - | 7 | 8 | 3 | - | - | - | - | 550 |
| Victor township | 11 | - | 3 | 6 | 2 | - | - | - | - | 531 |
| Waverly city | 48 | 2 | 31 | 11 | - | 4 | - | - | - | 410 |
| Woodland township | 24 | 3 | 10 | 8 | 3 | - | - | - | - | 483 |
| Yellow Medicine County | 715 | 184 | 423 | 88 | 20 | - | - | - | - | 357 |
| Burton township | 2 | - | - | - | 2 | - | - | - | - | 950 |
| Canby city | 227 | 63 | 147 | 10 | 7 | - | - | - | - | 334 |
| Clarkfield city | 70 | 12 | 48 | 10 | - | - | - | - | - | 346 |
| Echo city | 15 | 5 | 10 | - | - | - | - | - | - | 331 |
| Echo township | 5 | 3 | 2 | - | 3 | - | - | - | - | 192 |
| Florida township | 2 | - | - | 2 | - | - | - | - | - | 525 |
| Fortier township | 8 | 6 | 2 | - | - | - | - | - | - | 225 |
| Friendship township | 13 | - | 4 | 9 | - | - | - | - | - | 568 |
| Granite Falls city (part) | 221 | 53 | 113 | 46 | 9 | - | - | - | - | 404 |
| Hammer township | 2 | 2 | - | - | - | - | - | - | - | 125 |
| Hanley Falls city | 24 | 2 | 20 | - | 2 | - | - | - | - | 417 |
| Hazel Run city | 2 | - | 2 | - | - | - | - | - | - | 425 |
| Hazel Run township | 4 | 2 | 2 | - | - | - | - | - | - | 300 |
| Lisbon township | 7 | - | 5 | 2 | - | - | - | - | - | 375 |
| Minnesota Falls township | 2 | - | - | 2 | - | - | - | - | - | 525 |
| Norman township | 4 | - | 4 | - | - | - | - | - | - | 425 |
| Normania township | 2 | 2 | - | - | - | - | - | - | - | 175 |
| Omro township | 2 | - | 2 | - | - | - | - | - | - | 375 |
| Oshkosh township | 12 | - | 12 | - | - | - | - | - | - | 350 |
| Porter city | 15 | 10 | 5 | - | - | - | - | - | - | 196 |
| Posen township | 2 | 2 | - | - | - | - | - | - | - | 225 |
| St. Leo city | 8 | 8 | - | - | - | - | - | - | - | 217 |
| Sandnes township | - | - | - | - | - | - | - | - | - | - |
| Sioux Agency township | 5 | - | 2 | 3 | - | - | - | - | - | 658 |
| Stony Run township | 19 | 4 | 13 | 2 | - | - | - | - | - | 308 |
| Swede Prairie township | 4 | - | 4 | - | - | - | - | - | - | 375 |
| Tyro township | 4 | 2 | 2 | - | - | - | - | - | - | 325 |
| Wergeland township | 4 | 4 | - | - | - | - | - | - | - | 175 |
| Wood Lake city | 22 | 4 | 16 | 2 | - | - | - | - | - | 357 |
| Wood Lake township | 8 | - | 8 | - | - | - | - | - | - | 350 |

Table 30. Gross Rent: 2000

[Data based on a sample (except Tables 65-68). For information on confidentiality protection, coverage, sampling error, and nonsampling error, see Appendix G. For location of definitions, see "How to Use This Census Report"]

| State County Place and County Subdivision | Specified renter-occupied housing units paying cash rent | Gross rent | | | | | | | | Median (dollars) |
|---|---|--------------------|----------------------|----------------------|----------------------|--------------------------|--------------------------|--------------------|------------|---------------------|
| | | Less than \$250 | \$250 to \$499 | \$500 to \$749 | \$750 to \$999 | \$1,000 to \$1,499 | \$1,500 to \$1,999 | \$2,000 or more | | |
| The State | 454 011 | 50 534 | 127 254 | 167 824 | 73 201 | 28 611 | 4 795 | 1 792 | 566 | |
| COUNTY | | | | | | | | | | |
| Aitkin County | 720 | 172 | 316 | 212 | 20 | - | - | - | 409 | |
| Anoka County | 17 134 | 989 | 2 758 | 8 096 | 4 253 | 923 | 90 | 25 | 649 | |
| Becker County | 1 909 | 449 | 1 079 | 314 | 60 | 7 | - | - | 364 | |
| Beltrami County | 3 343 | 647 | 1 601 | 917 | 151 | 27 | - | - | 414 | |
| Benton County | 4 094 | 413 | 1 964 | 1 496 | 176 | 15 | 24 | 6 | 480 | |
| Big Stone County | 265 | 149 | 105 | 5 | 6 | - | - | - | 231 | |
| Blue Earth County | 6 631 | 659 | 2 894 | 2 253 | 540 | 217 | 54 | 14 | 487 | |
| Brown County | 1 853 | 334 | 1 008 | 397 | 61 | 12 | 36 | 5 | 399 | |
| Carlton County | 1 892 | 439 | 974 | 428 | 51 | - | - | - | 395 | |
| Carver County | 3 722 | 313 | 718 | 1 484 | 899 | 256 | 45 | 7 | 637 | |
| Cass County | 1 169 | 264 | 588 | 245 | 53 | 19 | - | - | 371 | |
| Chippewa County | 1 089 | 196 | 572 | 278 | 20 | 16 | - | 7 | 401 | |
| Chisago County | 1 670 | 260 | 562 | 640 | 157 | 51 | - | - | 506 | |
| Clay County | 5 029 | 799 | 2 905 | 951 | 174 | 139 | 57 | 4 | 421 | |
| Clearwater County | 445 | 156 | 221 | 58 | 10 | - | - | - | 340 | |
| Cook County | 436 | 89 | 176 | 166 | 5 | - | - | - | 456 | |
| Cottonwood County | 752 | 259 | 359 | 58 | 34 | 42 | - | - | 308 | |
| Crow Wing County | 4 019 | 644 | 1 742 | 1 328 | 243 | 50 | - | 12 | 458 | |
| Dakota County | 27 778 | 1 244 | 2 937 | 11 075 | 8 537 | 3 414 | 475 | 96 | 722 | |
| Dodge County | 829 | 181 | 436 | 177 | 33 | 2 | - | - | 386 | |
| Douglas County | 2 737 | 538 | 1 561 | 522 | 75 | 6 | 30 | 5 | 411 | |
| Faribault County | 1 018 | 269 | 605 | 106 | 31 | 7 | - | - | 347 | |
| Fillmore County | 1 173 | 247 | 752 | 141 | 11 | 15 | 7 | - | 350 | |
| Freeborn County | 2 529 | 490 | 1 510 | 375 | 73 | 79 | 2 | - | 368 | |
| Goodhue County | 3 154 | 396 | 1 350 | 1 003 | 309 | 75 | 7 | 14 | 477 | |
| Grant County | 363 | 82 | 204 | 66 | 9 | 2 | - | - | 359 | |
| Hennepin County | 150 975 | 11 821 | 24 496 | 60 796 | 35 829 | 14 842 | 2 311 | 880 | 654 | |
| Houston County | 1 198 | 224 | 705 | 235 | 32 | 2 | - | - | 392 | |
| Hubbard County | 1 029 | 232 | 544 | 229 | 22 | 2 | - | - | 382 | |
| Isanti County | 1 385 | 244 | 409 | 426 | 185 | 94 | 20 | 7 | 527 | |
| Itasca County | 2 642 | 547 | 1 273 | 657 | 124 | 36 | 5 | - | 406 | |
| Jackson County | 697 | 152 | 413 | 85 | 21 | 23 | - | 3 | 357 | |
| Kanabec County | 740 | 131 | 314 | 220 | 68 | 7 | - | - | 446 | |
| Kandiyohi County | 3 534 | 545 | 1 868 | 924 | 118 | 56 | 18 | 5 | 435 | |
| Kittson County | 272 | 85 | 130 | 53 | 2 | 2 | - | - | 347 | |
| Koochiching County | 1 027 | 241 | 573 | 175 | 26 | 8 | 4 | - | 348 | |
| Lac qui Parle County | 430 | 114 | 236 | 74 | 2 | 2 | 2 | - | 348 | |
| Lake County | 638 | 119 | 345 | 159 | 13 | 2 | - | - | 435 | |
| Lake of the Woods County | 219 | 52 | 108 | 57 | 2 | - | - | - | 338 | |
| Le Sueur County | 1 401 | 263 | 699 | 355 | 69 | 10 | 5 | - | 433 | |
| Lincoln County | 380 | 143 | 180 | 51 | 4 | - | 2 | - | 326 | |
| Lyon County | 2 811 | 419 | 1 416 | 778 | 158 | 22 | 18 | - | 445 | |
| McLeod County | 2 655 | 294 | 1 267 | 911 | 148 | 33 | - | 2 | 465 | |
| Mahnomen County | 355 | 132 | 189 | 29 | 2 | 3 | - | - | 302 | |
| Marshall County | 479 | 175 | 241 | 52 | 5 | 4 | 2 | - | 317 | |
| Martin County | 1 722 | 427 | 1 003 | 211 | 57 | 20 | 2 | 2 | 342 | |
| Meeke County | 1 319 | 197 | 667 | 399 | 41 | 15 | - | - | 441 | |
| Mille Lacs County | 1 518 | 288 | 839 | 309 | 24 | 36 | 22 | - | 409 | |
| Morrison County | 1 727 | 373 | 825 | 469 | 25 | 26 | 9 | - | 404 | |
| Mower County | 3 151 | 645 | 1 726 | 590 | 102 | 50 | 20 | 18 | 380 | |
| Murray County | 400 | 108 | 191 | 34 | 36 | 31 | - | - | 373 | |
| Nicollet County | 2 348 | 227 | 1 008 | 860 | 191 | 48 | 11 | 3 | 488 | |
| Nobles County | 1 709 | 332 | 893 | 364 | 41 | 40 | 39 | - | 388 | |
| Norman County | 445 | 110 | 232 | 73 | 30 | - | - | - | 374 | |
| Olmsted County | 10 995 | 803 | 3 508 | 4 403 | 1 504 | 544 | 159 | 74 | 556 | |
| Otter Tail County | 3 798 | 790 | 2 035 | 750 | 143 | 32 | 40 | 8 | 391 | |
| Pennington County | 1 300 | 353 | 703 | 192 | 52 | - | - | - | 349 | |
| Pine County | 1 316 | 286 | 530 | 428 | 63 | 3 | 2 | 4 | 431 | |
| Pipestone County | 759 | 183 | 418 | 113 | 17 | 28 | - | - | 365 | |
| Polk County | 2 758 | 538 | 1 363 | 719 | 117 | 19 | 2 | - | 396 | |
| Pope County | 661 | 159 | 338 | 106 | 49 | 9 | - | - | 363 | |
| Ramsey County | 72 263 | 6 297 | 15 274 | 34 031 | 11 343 | 4 205 | 730 | 383 | 606 | |
| Red Lake County | 264 | 109 | 126 | 23 | 6 | - | - | - | 282 | |
| Redwood County | 1 031 | 255 | 574 | 155 | 17 | - | 30 | - | 371 | |
| Renville County | 948 | 201 | 531 | 162 | 30 | 15 | 2 | 7 | 382 | |
| Rice County | 3 825 | 404 | 1 334 | 1 723 | 289 | 66 | - | 9 | 519 | |
| Rock County | 681 | 146 | 364 | 116 | 45 | 10 | - | - | 394 | |
| Roseau County | 817 | 130 | 447 | 236 | 4 | - | - | - | 442 | |
| St. Louis County | 19 588 | 4 028 | 8 861 | 4 991 | 1 153 | 431 | 73 | 51 | 415 | |
| Scott County | 3 850 | 262 | 615 | 1 705 | 943 | 277 | 35 | 13 | 655 | |
| Sherburne County | 3 263 | 268 | 838 | 1 699 | 307 | 135 | 16 | - | 570 | |
| Sibley County | 876 | 129 | 483 | 231 | 31 | 2 | - | - | 426 | |
| Stearns County | 11 731 | 1 433 | 5 320 | 4 060 | 661 | 223 | 34 | - | 473 | |
| Steele County | 2 370 | 268 | 1 062 | 915 | 106 | 19 | - | - | 471 | |
| Stevens County | 1 001 | 237 | 540 | 183 | 25 | 10 | 6 | - | 385 | |
| Swift County | 814 | 220 | 419 | 123 | 45 | 7 | - | - | 362 | |
| Todd County | 1 267 | 373 | 674 | 168 | 30 | 6 | 13 | 3 | 346 | |
| Traverse County | 269 | 46 | 165 | 46 | 12 | - | - | - | 374 | |
| Wabasha County | 1 185 | 150 | 633 | 314 | 62 | 26 | - | - | 434 | |
| Wadena County | 1 042 | 380 | 518 | 122 | 22 | - | - | - | 337 | |
| Waseca County | 1 274 | 250 | 625 | 354 | 41 | 4 | - | - | 402 | |
| Washington County | 9 599 | 679 | 1 214 | 3 748 | 2 098 | 1 484 | 317 | 59 | 699 | |
| Watsonwan County | 905 | 214 | 487 | 174 | 22 | 8 | - | - | 338 | |
| Wilkin County | 476 | 137 | 283 | 50 | 6 | - | - | - | 339 | |
| Winona County | 4 982 | 814 | 2 406 | 1 356 | 236 | 109 | 19 | 42 | 425 | |
| Wright County | 4 429 | 490 | 1 456 | 1 974 | 334 | 151 | - | 24 | 526 | |
| Yellow Medicine County | 715 | 184 | 423 | 88 | 20 | - | - | - | 357 | |

Table 30. **Gross Rent: 2000**—Con.

[Data based on a sample (except Tables 65-68). For information on confidentiality protection, coverage, sampling error, and nonsampling error, see Appendix G. For location of definitions, see "How to Use This Census Report"]

| State County Place and County Subdivision | Specified renter-occupied housing units paying cash rent | Gross rent | | | | | | | | Median (dollars) |
|---|---|--------------------|----------------------|----------------------|----------------------|--------------------------|--------------------------|--------------------|---|---------------------|
| | | Less than \$250 | \$250 to \$499 | \$500 to \$749 | \$750 to \$999 | \$1,000 to \$1,499 | \$1,500 to \$1,999 | \$2,000 or more | | |
| PLACE AND COUNTY SUBDIVISION | | | | | | | | | | |
| Aastad township, Otter Tail County | - | - | - | - | - | - | - | - | - | - |
| Acoma township, McLeod County | 14 | 2 | 8 | 2 | 2 | - | - | - | - | 438 |
| Acton township, Meeker County | 9 | - | 5 | 4 | - | - | - | - | - | 438 |
| Ada city, Norman County | 178 | 41 | 75 | 40 | 22 | - | - | - | - | 406 |
| Adams city, Mower County | 83 | 22 | 25 | 32 | 2 | - | 2 | - | - | 396 |
| Adams township, Mower County | 9 | 2 | 2 | 5 | - | - | - | - | - | 563 |
| Adrian city, Nobles County | 55 | 6 | 41 | 6 | - | - | 2 | - | - | 366 |
| Adrian township, Watonwan County | 2 | 1 | 1 | - | - | - | - | - | - | 275 |
| Aetna township, Pipestone County | 4 | - | 2 | 2 | - | - | - | - | - | 450 |
| Afton city, Washington County | 4 | - | - | - | - | 4 | - | - | - | 1 375 |
| Agassiz township, Lac qui Parle County | 2 | - | 2 | - | - | - | - | - | - | 425 |
| Agder township, Marshall County | 4 | - | 2 | - | 2 | - | - | - | - | 675 |
| Agram township, Morrison County | 16 | 2 | 12 | 2 | - | - | - | - | - | 300 |
| Aitkin city, Aitkin County | 377 | 111 | 119 | 137 | 10 | - | - | - | - | 408 |
| Aitkin township, Aitkin County | 38 | 11 | 18 | 6 | 3 | - | - | - | - | 433 |
| Akeley city, Hubbard County | 27 | 2 | 21 | 2 | 2 | - | - | - | - | 433 |
| Akeley township, Hubbard County | 5 | - | 5 | - | - | - | - | - | - | 358 |
| Akron township, Big Stone County | 3 | - | 3 | - | - | - | - | - | - | 325 |
| Akron township, Wilkin County | 2 | 2 | - | - | - | - | - | - | - | 225 |
| Alango township, St. Louis County | 6 | - | 6 | - | - | - | - | - | - | 375 |
| Alaska township, Beltrami County | 2 | - | - | 2 | - | - | - | - | - | 525 |
| Alba township, Jackson County | 2 | - | 2 | - | - | - | - | - | - | 325 |
| Albany city, Stearns County | 204 | 54 | 99 | 39 | 10 | 2 | - | - | - | 377 |
| Albany township, Stearns County | 5 | - | 2 | 3 | - | - | - | - | - | 508 |
| Alberta township, Benton County | 8 | 4 | 2 | 2 | - | - | - | - | - | 225 |
| Alberta city, Stevens County | 7 | 3 | 2 | - | 2 | - | - | - | - | 413 |
| Albert Lea city, Freeborn County | 2 036 | 402 | 1 174 | 313 | 68 | 79 | - | - | - | 366 |
| Albert Lea township, Freeborn County | 33 | - | 25 | 7 | 1 | - | - | - | - | 414 |
| Albertville city, Wright County | 266 | 7 | 9 | 161 | 57 | 32 | - | - | - | 711 |
| Albin township, Brown County | 3 | - | 3 | - | - | - | - | - | - | 288 |
| Albion township, Wright County | 9 | - | - | 9 | - | - | - | - | - | 608 |
| Alborn township, St. Louis County | 8 | - | 2 | 3 | 3 | - | - | - | - | 583 |
| Alden city, Freeborn County | 38 | 11 | 22 | 5 | - | - | - | - | - | 338 |
| Alden township, Freeborn County | 6 | - | 6 | - | - | - | - | - | - | 463 |
| Alden township, St. Louis County | 5 | 2 | 3 | - | - | - | - | - | - | 258 |
| Aldrich city, Wadena County | 3 | - | 3 | - | - | - | - | - | - | 425 |
| Aldrich township, Wadena County | 9 | 5 | 4 | - | - | - | - | - | - | 242 |
| Alexandria city, Douglas County | 1 973 | 398 | 1 186 | 340 | 23 | 26 | - | - | - | 408 |
| Alexandria township, Douglas County | 124 | 8 | 61 | 32 | 23 | - | - | - | - | 456 |
| Afsborg township, Sibley County | 6 | - | 4 | 2 | - | - | - | - | - | 425 |
| Alliance township, Clay County | - | - | - | - | - | - | - | - | - | - |
| Alma township, Marshall County | 2 | - | - | 2 | - | - | - | - | - | 625 |
| Almond township, Big Stone County | 9 | 7 | 2 | - | - | - | - | - | - | 125 |
| Alpha city, Jackson County | 10 | 1 | 8 | 1 | - | - | - | - | - | 350 |
| Alta Vista township, Lincoln County | 4 | - | 4 | - | - | - | - | - | - | 400 |
| Alton township, Waseca County | 4 | 2 | - | 2 | - | - | - | - | - | 400 |
| Altona township, Pipestone County | 2 | - | 2 | - | - | - | - | - | - | 475 |
| Altura city, Winona County | 23 | 4 | 14 | 3 | 2 | - | - | - | - | 305 |
| Alvarado city, Marshall County | 17 | 4 | 13 | - | - | - | - | - | - | 363 |
| Alvwood township, Itasca County | - | - | - | - | - | - | - | - | - | - |
| Amador township, Chisago County | 2 | - | - | 2 | - | - | - | - | - | 625 |
| Amboy city, Blue Earth County | 31 | 15 | 15 | 1 | - | - | - | - | - | 306 |
| Amboy township, Cottonwood County | 2 | - | 2 | - | - | - | - | - | - | 325 |
| Amherst township, Fillmore County | 4 | 2 | - | 2 | - | - | - | - | - | 375 |
| Amiret township, Lyon County | 9 | 2 | 5 | 2 | - | - | - | - | - | 358 |
| Amo township, Cottonwood County | 4 | 2 | 2 | - | - | - | - | - | - | 250 |
| Amor township, Otter Tail County | 7 | 2 | - | 5 | - | - | - | - | - | 575 |
| Andover city, Anoka County | 300 | - | - | 143 | 54 | 66 | 18 | 19 | - | 772 |
| Andover township, Polk County | 9 | - | 9 | - | - | - | - | - | - | 345 |
| Andrea township, Wilkin County | 4 | - | 4 | - | - | - | - | - | - | 350 |
| Angle township, Lake of the Woods County | 6 | - | 6 | - | - | - | - | - | - | 275 |
| Angleworm Lake UT, St. Louis County | - | - | - | - | - | - | - | - | - | - |
| Angora township, St. Louis County | 7 | - | 7 | - | - | - | - | - | - | 394 |
| Angus township, Polk County | 3 | 3 | - | - | - | - | - | - | - | 125 |
| Ann township, Cottonwood County | - | - | - | - | - | - | - | - | - | - |
| Annandale city, Wright County | 265 | 54 | 108 | 73 | 21 | 9 | - | - | - | 401 |
| Ann Lake township, Kanabec County | 4 | 2 | - | 2 | - | - | - | - | - | 400 |
| Anoka city, Anoka County | 3 108 | 167 | 687 | 1 632 | 476 | 138 | 8 | - | - | 602 |
| Ansel township, Cass County | - | - | - | - | - | - | - | - | - | - |
| Anthony township, Norman County | 7 | - | 4 | 3 | - | - | - | - | - | 388 |
| Antrim township, Watonwan County | 10 | - | 8 | 2 | - | - | - | - | - | 375 |
| Appleton city, Swift County | 238 | 57 | 115 | 38 | 28 | - | - | - | - | 380 |
| Appleton township, Swift County | 2 | - | 2 | - | - | - | - | - | - | 275 |
| Apple Valley city, Dakota County | 1 869 | 66 | 210 | 674 | 441 | 462 | 16 | - | - | 746 |
| Arago township, Hubbard County | 9 | - | 6 | 3 | - | - | - | - | - | 413 |
| Arbo township, Itasca County | 18 | - | 8 | 8 | - | 2 | - | - | - | 525 |
| Arco city, Lincoln County | 6 | 3 | 1 | - | 2 | - | - | - | - | 275 |
| Arctander township, Kandiyohi County | 7 | - | - | 7 | - | - | - | - | - | 665 |
| Arden Hills city, Ramsey County | 386 | 6 | 54 | 210 | 37 | 79 | - | - | - | 688 |
| Ardenhurst township, Itasca County | - | - | - | - | - | - | - | - | - | - |
| Arena township, Lac qui Parle County | - | - | - | - | - | - | - | - | - | - |
| Arendahl township, Fillmore County | 12 | - | 6 | 4 | - | - | 2 | - | - | 475 |
| Argyle city, Marshall County | 33 | 2 | 25 | 6 | - | - | - | - | - | 365 |
| Arlington city, Sibley County | 238 | 39 | 118 | 75 | 6 | - | - | - | - | 439 |
| Arlington township, Sibley County | 3 | - | 3 | - | - | - | - | - | - | 325 |
| Arlone township, Pine County | - | - | - | - | - | - | - | - | - | - |
| Arna township, Pine County | 2 | - | 2 | - | - | - | - | - | - | 325 |
| Arnold CDP, St. Louis County | 49 | - | 14 | 19 | 9 | 7 | - | - | - | 688 |
| Arrowhead township, St. Louis County | 2 | - | 2 | - | - | - | - | - | - | 325 |

Table 30. **Gross Rent: 2000**—Con.

[Data based on a sample (except Tables 65-68). For information on confidentiality protection, coverage, sampling error, and nonsampling error, see Appendix G. For location of definitions, see "How to Use This Census Report"]

| State County Place and County Subdivision | Specified renter-occupied housing units paying cash rent | Gross rent | | | | | | | | Median (dollars) |
|---|---|--------------------|----------------------|----------------------|----------------------|--------------------------|--------------------------|--------------------|---|---------------------|
| | | Less than \$250 | \$250 to \$499 | \$500 to \$749 | \$750 to \$999 | \$1,000 to \$1,499 | \$1,500 to \$1,999 | \$2,000 or more | | |
| PLACE AND COUNTY SUBDIVISION—Con. | | | | | | | | | | |
| Arthur township, Kanabec County | 83 | 1 | 29 | 46 | 7 | - | - | - | - | 551 |
| Arthur township, Traverse County | - | - | - | - | - | - | - | - | - | - |
| Artichoke township, Big Stone County | - | - | - | - | - | - | - | - | - | - |
| Arveson township, Kittson County | - | - | - | - | - | - | - | - | - | - |
| Ashby city, Grant County | 48 | 10 | 29 | 9 | - | - | - | - | - | 350 |
| Ash Lake township, Lincoln County | 1 | 1 | - | - | - | - | - | - | - | 225 |
| Ashland township, Dodge County | 8 | - | - | 8 | - | - | - | - | - | 560 |
| Ashley township, Stearns County | - | - | - | - | - | - | - | - | - | 271 |
| Askov city, Pine County | 56 | 22 | 31 | 3 | - | - | - | - | - | 481 |
| Athens township, Isanti County | 19 | 2 | 9 | 4 | 4 | - | - | - | - | - |
| Atherton township, Wilkin County | - | - | - | - | - | - | - | - | - | - |
| Atkinson township, Carlton County | - | - | - | - | - | - | - | - | - | - |
| Atlanta township, Becker County | - | - | - | - | - | - | - | - | - | - |
| Atwater city, Kandiyohi County | 91 | 10 | 53 | 28 | - | - | - | - | - | 405 |
| Audubon city, Becker County | 75 | 6 | 31 | 35 | 3 | - | - | - | - | 502 |
| Audubon township, Becker County | 5 | - | 2 | 3 | - | - | - | - | - | 558 |
| Augsburg township, Marshall County | 2 | - | - | 2 | - | - | - | - | - | 525 |
| Augusta township, Lac qui Parle County | - | - | - | - | - | - | - | - | - | - |
| Ault township, St. Louis County | 2 | - | - | 2 | - | - | - | - | - | 525 |
| Aurdal township, Otter Tail County | 12 | 4 | 2 | 4 | 2 | - | - | - | - | 475 |
| Aurora city, St. Louis County | 139 | 45 | 64 | 30 | - | - | - | - | - | 330 |
| Aurora township, Steele County | 11 | - | 4 | 5 | - | 2 | - | - | - | 575 |
| Austin city, Mower County | 2 527 | 507 | 1 387 | 457 | 90 | 50 | 18 | 18 | - | 381 |
| Austin township, Mower County | 42 | 4 | 34 | 4 | - | - | - | - | - | 419 |
| Automba township, Carlton County | 2 | - | 2 | - | - | - | - | - | - | 325 |
| Avoca city, Murray County | 10 | - | 8 | 2 | - | - | - | - | - | 388 |
| Avon city, Stearns County | 83 | 15 | 35 | 33 | - | - | - | - | - | 479 |
| Avon township, Stearns County | 46 | - | 29 | 15 | 2 | - | - | - | - | 467 |
| Babbitt city, St. Louis County | 61 | 10 | 34 | 17 | - | - | - | - | - | 409 |
| Backus city, Cass County | 23 | 7 | 8 | 6 | 2 | - | - | - | - | 335 |
| Badger township, Polk County | 3 | - | 3 | - | - | - | - | - | - | 375 |
| Badger city, Roseau County | 55 | 12 | 37 | 6 | - | - | - | - | - | 404 |
| Badoura township, Hubbard County | - | - | - | - | - | - | - | - | - | - |
| Bagley city, Clearwater County | 216 | 71 | 108 | 29 | 8 | - | - | - | - | 365 |
| Baker township, Stevens County | 19 | 15 | 2 | 2 | - | - | - | - | - | 204 |
| Balaton city, Lyon County | 45 | 8 | 28 | 9 | - | - | - | - | - | 421 |
| Baldwin township, Sherburne County | 31 | - | 10 | 14 | 7 | - | - | - | - | 670 |
| Balkan township, St. Louis County | 2 | - | 2 | - | - | - | - | - | - | 275 |
| Ball Bluff township, Aitkin County | 5 | - | 5 | - | - | - | - | - | - | 292 |
| Balsam township, Aitkin County | 2 | - | 2 | - | - | - | - | - | - | 475 |
| Balsam township, Itasca County | - | - | - | - | - | - | - | - | - | - |
| Bancroft township, Freeborn County | 17 | - | 17 | - | - | - | - | - | - | 355 |
| Bandon township, Renville County | 9 | 3 | 4 | 2 | - | - | - | - | - | 388 |
| Bangor township, Pope County | 3 | 2 | 1 | - | - | - | - | - | - | 238 |
| Barber township, Faribault County | 3 | - | 3 | - | - | - | - | - | - | 375 |
| Barclay township, Cass County | 7 | - | 5 | - | 2 | - | - | - | - | 475 |
| Barnesville city, Clay County | 141 | 44 | 87 | 10 | - | - | - | - | - | 328 |
| Barnesville township, Clay County | - | - | - | - | - | - | - | - | - | - |
| Barnett township, Roseau County | - | - | - | - | - | - | - | - | - | - |
| Barnum city, Carlton County | 71 | 30 | 36 | 5 | - | - | - | - | - | 303 |
| Barnum township, Carlton County | 5 | 2 | - | 3 | - | - | - | - | - | 658 |
| Barrett city, Grant County | 25 | 8 | 15 | 2 | - | - | - | - | - | 320 |
| Barry city, Big Stone County | - | - | - | - | - | - | - | - | - | - |
| Barry township, Pine County | 30 | 6 | 14 | 10 | - | - | - | - | - | 363 |
| Barsness township, Pope County | - | - | - | - | - | - | - | - | - | - |
| Bartlett township, Todd County | 2 | - | 2 | - | - | - | - | - | - | 425 |
| Barto township, Roseau County | - | - | - | - | - | - | - | - | - | - |
| Bashaw township, Brown County | 12 | 4 | 8 | - | - | - | - | - | - | 400 |
| Bassett township, St. Louis County | - | - | - | - | - | - | - | - | - | - |
| Bath township, Freeborn County | 11 | - | 6 | 5 | - | - | - | - | - | 444 |
| Battle township, Beltrami County | 1 | 1 | - | - | - | - | - | - | - | 125 |
| Battle Lake city, Otter Tail County | 63 | 12 | 39 | 6 | 4 | 2 | - | - | - | 341 |
| Battle Plain township, Rock County | 3 | - | 3 | - | - | - | - | - | - | 425 |
| Baudette city, Lake of the Woods County | 162 | 32 | 74 | 54 | 2 | - | - | - | - | 388 |
| Baudette township, Lake of the Woods County .. | 6 | 6 | - | - | - | - | - | - | - | 175 |
| Baxter city, Crow Wing County | 168 | 16 | 40 | 112 | - | - | - | - | - | 541 |
| Baxter township, Lac qui Parle County | 5 | 1 | 2 | 2 | - | - | - | - | - | 438 |
| Bay Lake township, Crow Wing County | 9 | - | 3 | - | 6 | - | - | - | - | 775 |
| Bayport city, Washington County | 156 | 2 | 24 | 76 | 37 | 17 | - | - | - | 635 |
| Baytown township, Washington County | 11 | 2 | - | 3 | 2 | - | 2 | 2 | - | 763 |
| Bear Creek township, Clearwater County | - | - | - | - | - | - | - | - | - | - |
| Beardsley city, Big Stone County | 17 | 8 | 7 | 2 | - | - | - | - | - | 263 |
| Bear Head Lake UT, St. Louis County | - | - | - | - | - | - | - | - | - | - |
| Bear Park township, Norman County | 2 | 2 | - | - | - | - | - | - | - | 225 |
| Bearville township, Itasca County | 2 | 2 | - | - | - | - | - | - | - | 225 |
| Beatty township, St. Louis County | 2 | - | - | 2 | - | - | - | - | - | 675 |
| Beauford township, Blue Earth County | 10 | - | 3 | 7 | - | - | - | - | - | 520 |
| Beaulieu township, Mahnomon County | 4 | 4 | - | - | - | - | - | - | - | 225 |
| Beaver township, Aitkin County | 3 | - | 1 | 2 | - | - | - | - | - | 563 |
| Beaver township, Fillmore County | 4 | - | 4 | - | - | - | - | - | - | 350 |
| Beaver township, Roseau County | - | - | - | - | - | - | - | - | - | - |
| Beaver Bay city, Lake County | 30 | - | 23 | 4 | 3 | - | - | - | - | 391 |
| Beaver Bay township, Lake County | 17 | 2 | 2 | 13 | - | - | - | - | - | 604 |
| Beaver Creek city, Rock County | 18 | 11 | 7 | - | - | - | - | - | - | 236 |
| Beaver Creek township, Rock County | 2 | - | 2 | - | - | - | - | - | - | 325 |
| Beaver Falls township, Renville County | 19 | 12 | 7 | - | - | - | - | - | - | 208 |
| Becker township, Cass County | 6 | 3 | 3 | - | - | - | - | - | - | 250 |
| Becker city, Sherburne County | 245 | 14 | 73 | 148 | 10 | - | - | - | - | 535 |
| Becker township, Sherburne County | 41 | - | 15 | 17 | 9 | - | - | - | - | 546 |

Table 30. **Gross Rent: 2000**—Con.

[Data based on a sample (except Tables 65-68). For information on confidentiality protection, coverage, sampling error, and nonsampling error, see Appendix G. For location of definitions, see "How to Use This Census Report"]

| State County Place and County Subdivision | Specified renter-occupied housing units paying cash rent | Gross rent | | | | | | | | Median (dollars) |
|--|---|--------------------|----------------------|----------------------|----------------------|--------------------------|--------------------------|--------------------|---|---------------------|
| | | Less than \$250 | \$250 to \$499 | \$500 to \$749 | \$750 to \$999 | \$1,000 to \$1,499 | \$1,500 to \$1,999 | \$2,000 or more | | |
| PLACE AND COUNTY SUBDIVISION—Con. | | | | | | | | | | |
| Bejou city, Mahnomen County | 8 | 6 | 2 | - | - | - | - | - | - | 200 |
| Bejou township, Mahnomen County | 3 | - | 3 | - | - | - | - | - | - | 475 |
| Belfast township, Murray County | 2 | - | 2 | - | - | - | - | - | - | 425 |
| Belgium township, Polk County | 2 | - | 2 | - | - | - | - | - | - | 375 |
| Belgrade township, Nicollet County | 8 | 2 | 2 | 4 | - | - | - | - | - | 550 |
| Belgrade city, Stearns County | 77 | 42 | 23 | 12 | - | - | - | - | - | 237 |
| Bellechester city | 6 | - | 6 | - | - | - | - | - | - | 330 |
| Goodhue County (part) | 6 | - | 6 | - | - | - | - | - | - | 330 |
| Wabasha County (part) | - | - | - | - | - | - | - | - | - | - |
| Belle Creek township, Goodhue County | 12 | - | 5 | 7 | - | - | - | - | - | 525 |
| Belle Plaine city, Scott County | 277 | 28 | 122 | 84 | 43 | - | - | - | - | 485 |
| Belle Plaine township, Scott County | 12 | - | 2 | 7 | 3 | - | - | - | - | 600 |
| Belle Prairie township, Morrison County | 29 | - | 12 | 15 | - | 2 | - | - | - | 514 |
| Belle River township, Douglas County | 7 | - | 5 | 2 | - | - | - | - | - | 475 |
| Bellevue township, Morrison County | 25 | 3 | 10 | 9 | 3 | - | - | - | - | 488 |
| Bellingham city, Lac qui Parle County | 8 | 6 | - | - | - | 2 | - | - | - | 233 |
| Belmont township, Jackson County | 4 | 2 | 2 | - | - | - | - | - | - | 275 |
| Beltrami city, Polk County | - | - | - | - | - | - | - | - | - | - |
| Belvidere township, Goodhue County | 10 | 2 | 6 | - | 2 | - | - | - | - | 388 |
| Bemidji city, Redwood County | 25 | 4 | 8 | 10 | 3 | - | - | - | - | 603 |
| Bemidji city, Beltrami County | 2 065 | 363 | 916 | 638 | 132 | 16 | - | - | - | 433 |
| Bemidji township, Beltrami County | 175 | 9 | 90 | 67 | 3 | 6 | - | - | - | 441 |
| Bena city, Cass County | 4 | 2 | - | 2 | - | - | - | - | - | 350 |
| Bennington township, Mower County | 5 | 2 | 1 | - | 2 | - | - | - | - | 375 |
| Benson city, Swift County | 389 | 127 | 175 | 65 | 17 | 5 | - | - | - | 349 |
| Benson township, Swift County | 15 | - | 13 | - | - | 2 | - | - | - | 469 |
| Benton township, Carver County | 12 | - | 3 | 7 | 2 | - | - | - | - | 560 |
| Benville township, Beltrami County | - | - | - | - | - | - | - | - | - | - |
| Ben Wade township, Pope County | 8 | - | 6 | 2 | - | - | - | - | - | 375 |
| Bergen township, McLeod County | 6 | - | 4 | 2 | - | - | - | - | - | 475 |
| Berlin township, Steele County | 4 | - | 2 | - | 2 | - | - | - | - | 550 |
| Bernadotte township, Nicollet County | 8 | - | 5 | 3 | - | - | - | - | - | 433 |
| Bertha city, Todd County | 52 | 24 | 26 | 2 | - | - | - | - | - | 259 |
| Bertha township, Todd County | - | - | - | - | - | - | - | - | - | - |
| Beseman township, Carlton County | 2 | - | 2 | - | - | - | - | - | - | 325 |
| Bethel city, Anoka County | 26 | - | 15 | 6 | 2 | 3 | - | - | - | 467 |
| Beulah township, Cass County | - | - | - | - | - | - | - | - | - | - |
| Big Bend township, Chippewa County | 5 | 2 | 3 | - | - | - | - | - | - | 308 |
| Bigelow city, Nobles County | 3 | - | 3 | - | - | - | - | - | - | 363 |
| Bigelow township, Nobles County | 4 | - | 4 | - | - | - | - | - | - | 375 |
| Big Falls city, Koochiching County | 40 | 14 | 24 | - | - | 2 | - | - | - | 271 |
| Bigfork city, Itasca County | 64 | 13 | 22 | 16 | 13 | - | - | - | - | 425 |
| Bigfork township, Itasca County | 6 | - | 6 | - | - | - | - | - | - | 363 |
| Big Lake city, Sherburne County | 295 | 36 | 78 | 159 | 22 | - | - | - | - | 536 |
| Big Lake township, Sherburne County | 44 | - | 8 | 13 | - | 23 | - | - | - | 1 261 |
| Big Stone township, Big Stone County | 4 | - | 2 | - | 2 | - | - | - | - | 675 |
| Big Woods township, Marshall County | - | - | - | - | - | - | - | - | - | - |
| Bingham Lake city, Cottonwood County | 5 | - | 2 | 1 | 2 | - | - | - | - | 675 |
| Birch township, Beltrami County | 3 | - | - | 3 | - | - | - | - | - | 525 |
| Birch Cooley township, Renville County | 9 | - | 6 | 3 | - | - | - | - | - | 431 |
| Birch Creek township, Pine County | - | - | - | - | - | - | - | - | - | - |
| Birchdale township, Todd County | 10 | 2 | 4 | 4 | - | - | - | - | - | 475 |
| Birch Lake township, Cass County | 11 | 2 | 6 | - | - | 3 | - | - | - | 388 |
| Birch Lake UT, St. Louis County | 7 | 2 | 5 | - | - | - | - | - | - | 365 |
| Birchwood Village city, Washington County | 20 | - | 2 | 5 | 5 | 8 | - | - | - | 780 |
| Bird Island city, Renville County | 60 | 25 | 28 | 4 | - | - | - | 3 | - | 292 |
| Bird Island township, Renville County | 4 | 2 | 2 | - | - | - | - | - | - | 225 |
| Biscay city, McLeod County | - | - | - | - | - | - | - | - | - | - |
| Bismarck township, Sibley County | 2 | - | 2 | - | - | - | - | - | - | 425 |
| Biwabik city, St. Louis County | 71 | 15 | 47 | 9 | - | - | - | - | - | 318 |
| Biwabik township, St. Louis County | 18 | 3 | 13 | 2 | - | - | - | - | - | 375 |
| Blackberry township, Itasca County | 8 | - | 4 | 4 | - | - | - | - | - | 550 |
| Blackduck city, Beltrami County | 85 | 30 | 46 | 9 | - | - | - | - | - | 375 |
| Black Hammer township, Houston County | 2 | - | 2 | - | - | - | - | - | - | 275 |
| Blackhoof township, Carlton County | 9 | - | 2 | 7 | - | - | - | - | - | 568 |
| Black River township, Pennington County | - | - | - | - | - | - | - | - | - | - |
| Blaine city | 1 422 | 57 | 139 | 670 | 416 | 135 | 5 | - | - | 702 |
| Anoka County (part) | 1 422 | 57 | 139 | 670 | 416 | 135 | 5 | - | - | 702 |
| Ramsey County (part) | - | - | - | - | - | - | - | - | - | - |
| Blakeley township, Scott County | 8 | - | 2 | 4 | - | 2 | - | - | - | 625 |
| Blind Lake township, Cass County | - | - | - | - | - | - | - | - | - | - |
| Blomkest city, Kandiyohi County | - | - | - | - | - | - | - | - | - | - |
| Bloom township, Nobles County | 9 | 2 | 5 | 2 | - | - | - | - | - | 325 |
| Bloomer township, Marshall County | - | - | - | - | - | - | - | - | - | - |
| Bloomfield township, Fillmore County | 7 | 2 | 2 | 3 | - | - | - | - | - | 388 |
| Blooming Grove township, Waseca County | 15 | 2 | 9 | 4 | - | - | - | - | - | 356 |
| Blooming Prairie city | 114 | 13 | 74 | 23 | 2 | 2 | - | - | - | 419 |
| Dodge County (part) | - | - | - | - | - | - | - | - | - | - |
| Steele County (part) | 114 | 13 | 74 | 23 | 2 | 2 | - | - | - | 419 |
| Blooming Prairie township, Steele County | 10 | - | 10 | - | - | - | - | - | - | 425 |
| Bloomington city, Hennepin County | 10 422 | 440 | 715 | 3 996 | 3 791 | 1 176 | 221 | 83 | - | 753 |
| Blowers township, Otter Tail County | 5 | 2 | 3 | - | - | - | - | - | - | 408 |
| Blueberry township, Wadena County | 19 | 7 | 10 | 2 | - | - | - | - | - | 271 |
| Blue Earth city, Faribault County | 366 | 98 | 198 | 43 | 24 | 3 | - | - | - | 358 |
| Blue Earth City township, Faribault County | 6 | - | 4 | 2 | - | - | - | - | - | 425 |
| Blue Hill township, Sherburne County | 6 | - | 2 | 4 | - | - | - | - | - | 575 |
| Blue Mounds township, Pope County | - | - | - | - | - | - | - | - | - | - |

Table 30. **Gross Rent: 2000**—Con.

[Data based on a sample (except Tables 65-68). For information on confidentiality protection, coverage, sampling error, and nonsampling error, see Appendix G. For location of definitions, see "How to Use This Census Report"]

| State County Place and County Subdivision | Specified renter-occupied housing units paying cash rent | Gross rent | | | | | | | | |
|---|---|--------------------|----------------------|----------------------|----------------------|--------------------------|--------------------------|--------------------|---------------------|-----|
| | | Less than \$250 | \$250 to \$499 | \$500 to \$749 | \$750 to \$999 | \$1,000 to \$1,499 | \$1,500 to \$1,999 | \$2,000 or more | Median (dollars) | |
| PLACE AND COUNTY SUBDIVISION—Con. | | | | | | | | | | |
| Bluffton city, Otter Tail County | 8 | 3 | 5 | - | - | - | - | - | - | 350 |
| Bluffton township, Otter Tail County | 9 | 1 | 6 | 2 | - | - | - | - | - | 444 |
| Bock city, Mille Lacs County | 5 | - | 2 | 3 | - | - | - | - | - | 558 |
| Bogus Brook township, Mille Lacs County | 8 | - | 4 | 2 | 2 | - | - | - | - | 450 |
| Bondin township, Murray County | 5 | 2 | 3 | - | - | - | - | - | - | 308 |
| Boone township, Lake of the Woods County | - | - | - | - | - | - | - | - | - | - |
| Boon Lake township, Renville County | 11 | 2 | 6 | 3 | - | - | - | - | - | 419 |
| Borgholm township, Mille Lacs County | 13 | - | 2 | 11 | - | - | - | - | - | 545 |
| Borup city, Norman County | 5 | - | 2 | 3 | - | - | - | - | - | 508 |
| Bovey city, Itasca County | 98 | 13 | 69 | 16 | - | - | - | - | - | 405 |
| Bowlus city, Morrison County | 12 | - | 11 | 1 | - | - | - | - | - | 370 |
| Bowstring township, Itasca County | - | - | - | - | - | - | - | - | - | - |
| Bowstring Lake UT, Itasca County | 77 | 12 | 60 | - | - | - | 5 | - | - | 318 |
| Boxville township, Marshall County | - | - | - | - | - | - | - | - | - | - |
| Boyd city, Lac qui Parle County | 15 | 5 | 5 | 5 | - | - | - | - | - | 281 |
| Boy Lake township, Cass County | - | - | - | - | - | - | - | - | - | - |
| Boy River city, Cass County | - | - | - | - | - | - | - | - | - | - |
| Boy River township, Cass County | 2 | - | - | 2 | - | - | - | - | - | 625 |
| Bradbury township, Mille Lacs County | - | - | - | - | - | - | - | - | - | - |
| Bradford township, Isanti County | 35 | - | 15 | 15 | 5 | - | - | - | - | 516 |
| Bradford township, Wilkin County | - | - | - | - | - | - | - | - | - | - |
| Braham city | 162 | 65 | 50 | 41 | 6 | - | - | - | - | 350 |
| Isanti County (part) | 162 | 65 | 50 | 41 | 6 | - | - | - | - | 350 |
| Kanabec County (part) | - | - | - | - | - | - | - | - | - | - |
| Brainerd city, Crow Wing County | 2 502 | 419 | 1 113 | 806 | 120 | 32 | - | - | 12 | 445 |
| Brandon city, Douglas County | 37 | 6 | 27 | 4 | - | - | - | - | - | 352 |
| Brandon township, Douglas County | 2 | - | - | 2 | - | - | - | - | - | 675 |
| Brandrup township, Wilkin County | 2 | - | 2 | - | - | - | - | - | - | 375 |
| Brandsvold township, Polk County | 4 | - | 4 | - | - | - | - | - | - | 300 |
| Brandt township, Polk County | 2 | 2 | - | - | - | - | - | - | - | 225 |
| Bray township, Pennington County | 2 | - | 2 | - | - | - | - | - | - | 275 |
| Breckenridge city, Wilkin County | 400 | 123 | 225 | 46 | 6 | - | - | - | - | 344 |
| Breckenridge township, Wilkin County | 4 | - | 4 | - | - | - | - | - | - | 300 |
| Breezy Point city, Crow Wing County | 25 | 2 | 10 | 10 | 3 | - | - | - | - | 555 |
| Breitung township, St. Louis County | 26 | 2 | 21 | 1 | - | - | - | - | 2 | 350 |
| Bremen township, Pine County | - | - | - | - | - | - | - | - | - | - |
| Brevator township, St. Louis County | 53 | 18 | 27 | 5 | 3 | - | - | - | - | 293 |
| Brewster city, Nobles County | 19 | 5 | 12 | 2 | - | - | - | - | - | 356 |
| Bricelyn city, Faribault County | 28 | 6 | 20 | - | - | 2 | - | - | - | 372 |
| Bridgewater township, Rice County | 22 | - | 2 | 14 | 2 | 4 | - | - | - | 640 |
| Brighton township, Nicollet County | 6 | - | 3 | 3 | - | - | - | - | - | 450 |
| Brislet township, Polk County | - | - | - | - | - | - | - | - | - | - |
| Bristol township, Fillmore County | 12 | 4 | 6 | 2 | - | - | - | - | - | 275 |
| Brockway township, Stearns County | 59 | 6 | 39 | 14 | - | - | - | - | - | 425 |
| Brookfield township, Renville County | 6 | 2 | 4 | - | - | - | - | - | - | 325 |
| Brook Lake UT, Beltrami County | 9 | 9 | - | - | - | - | - | - | - | 125 |
| Brooklyn Center city, Hennepin County | 3 454 | 159 | 378 | 1 856 | 843 | 157 | - | 61 | - | 636 |
| Brooklyn Park city, Hennepin County | 6 387 | 298 | 536 | 3 669 | 1 572 | 267 | 38 | 7 | - | 663 |
| Brook Park city, Pine County | 6 | - | 3 | - | 3 | - | - | - | - | 525 |
| Brook Park township, Pine County | 21 | 2 | 4 | 11 | 4 | - | - | - | - | 532 |
| Brooks city, Red Lake County | 21 | 16 | 5 | - | - | - | - | - | - | 230 |
| Brookston city, St. Louis County | - | - | - | - | - | - | - | - | - | - |
| Brookville township, Redwood County | 6 | 2 | 2 | 2 | - | - | - | - | - | 425 |
| Brooten city | 49 | 18 | 29 | 2 | - | - | - | - | - | 302 |
| Pope County (part) | - | - | - | - | - | - | - | - | - | - |
| Stearns County (part) | 49 | 18 | 29 | 2 | - | - | - | - | - | 302 |
| Browerville city, Todd County | 83 | 33 | 34 | 16 | - | - | - | - | - | 320 |
| Browns Creek township, Red Lake County | - | - | - | - | - | - | - | - | - | - |
| Brownsdale city, Mower County | 49 | 14 | 35 | - | - | - | - | - | - | 345 |
| Browns Valley township, Big Stone County | 21 | 10 | 9 | 2 | - | - | - | - | - | 256 |
| Browns Valley city, Traverse County | 82 | 15 | 59 | 8 | - | - | - | - | - | 361 |
| Brownsville city, Houston County | 28 | 4 | 18 | 6 | - | - | - | - | - | 419 |
| Brownsville township, Houston County | 5 | - | 3 | 2 | - | - | - | - | - | 492 |
| Brownnton city, McLeod County | 44 | 7 | 21 | 14 | - | - | - | 2 | - | 450 |
| Bruce township, Todd County | 8 | - | 6 | - | - | 2 | - | - | - | 475 |
| Bruno city, Pine County | 5 | - | 3 | 2 | - | - | - | - | - | 342 |
| Bruno township, Pine County | 2 | 2 | - | - | - | - | - | - | - | 175 |
| Brunswick township, Kanabec County | 20 | 4 | 4 | 8 | 4 | - | - | - | - | 525 |
| Brush Creek township, Faribault County | - | - | - | - | - | - | - | - | - | - |
| Buckman city, Morrison County | 7 | - | 3 | 4 | - | - | - | - | - | 513 |
| Buckman township, Morrison County | 10 | - | 6 | 2 | 2 | - | - | - | - | 425 |
| Buffalo city, Wright County | 1 023 | 119 | 299 | 504 | 71 | 30 | - | - | - | 541 |
| Buffalo township, Wright County | 33 | - | 8 | 16 | 5 | 4 | - | - | - | 556 |
| Buffalo Lake city, Renville County | 36 | 7 | 15 | 12 | 2 | - | - | - | - | 471 |
| Buh township, Morrison County | 4 | 2 | 2 | - | - | - | - | - | - | 300 |
| Buhl city, St. Louis County | 52 | 17 | 18 | 8 | 9 | - | - | - | - | 375 |
| Bullard township, Wadena County | 3 | - | 3 | - | - | - | - | - | - | 425 |
| Bull Moose township, Cass County | - | - | - | - | - | - | - | - | - | - |
| Bungo township, Cass County | - | - | - | - | - | - | - | - | - | - |
| Burbank township, Kandiyohi County | 4 | 2 | - | 2 | - | - | - | - | - | 425 |
| Burke township, Pipestone County | - | - | - | - | - | - | - | - | - | - |
| Burleene township, Todd County | - | - | - | - | - | - | - | - | - | - |
| Burlington township, Becker County | 15 | - | 9 | 3 | 3 | - | - | - | - | 413 |
| Burnhamville township, Todd County | 12 | 6 | 2 | 2 | 2 | - | - | - | - | 250 |
| Burns township, Anoka County | 11 | - | 4 | 3 | - | 4 | - | - | - | 575 |
| Burnstown township, Brown County | 9 | 2 | 2 | 5 | - | - | - | - | - | 513 |
| Burnsville city, Dakota County | 7 391 | 158 | 710 | 2 273 | 3 259 | 683 | 271 | 37 | - | 779 |
| Burton township, Yellow Medicine County | 2 | - | - | - | 2 | - | - | - | - | 950 |

Table 30. **Gross Rent: 2000**—Con.

[Data based on a sample (except Tables 65-68). For information on confidentiality protection, coverage, sampling error, and nonsampling error, see Appendix G. For location of definitions, see "How to Use This Census Report"]

| State County Place and County Subdivision | Specified renter-occupied housing units paying cash rent | Gross rent | | | | | | | | Median (dollars) |
|--|---|--------------------|----------------------|----------------------|----------------------|--------------------------|--------------------------|--------------------|---|---------------------|
| | | Less than \$250 | \$250 to \$499 | \$500 to \$749 | \$750 to \$999 | \$1,000 to \$1,499 | \$1,500 to \$1,999 | \$2,000 or more | | |
| PLACE AND COUNTY SUBDIVISION—Con. | | | | | | | | | | |
| Burtrum city, Todd County | 18 | 9 | 9 | - | - | - | - | - | - | 250 |
| Buse township, Otter Tail County | 18 | 2 | 11 | 5 | - | - | - | - | - | 392 |
| Butler township, Otter Tail County | 2 | - | 2 | - | - | - | - | - | - | 475 |
| Butterfield city, Watonwan County | 24 | 7 | 13 | 4 | - | - | - | - | - | 317 |
| Butterfield township, Watonwan County | 14 | 2 | 8 | 4 | - | - | - | - | - | 375 |
| Butternut Valley township, Blue Earth County | 19 | 3 | 6 | 10 | - | - | - | - | - | 506 |
| Buzzle township, Beltrami County | - | - | - | - | - | - | - | - | - | - |
| Bygland township, Polk County | 2 | - | - | 2 | - | - | - | - | - | 525 |
| Byron township, Cass County | - | - | - | - | - | - | - | - | - | - |
| Byron city, Olmsted County | 172 | 7 | 43 | 104 | 18 | - | - | - | - | 573 |
| Byron township, Waseca County | 8 | 2 | 6 | - | - | - | - | - | - | 300 |
| Cairo township, Renville County | 8 | 4 | 3 | 1 | - | - | - | - | - | 300 |
| Caledonia city, Houston County | 285 | 66 | 191 | 24 | 4 | - | - | - | - | 315 |
| Caledonia township, Houston County | 6 | 2 | 2 | 2 | - | - | - | - | - | 475 |
| Callaway city, Becker County | 8 | 2 | 2 | 4 | - | - | - | - | - | 400 |
| Callaway township, Becker County | - | - | - | - | - | - | - | - | - | - |
| Calumet city, Itasca County | 34 | 14 | 12 | 8 | - | - | - | - | - | 313 |
| Cambria township, Blue Earth County | 7 | 5 | 2 | - | - | - | - | - | - | 213 |
| Cambridge city, Isanti County | 815 | 163 | 188 | 210 | 145 | 82 | 20 | 7 | - | 596 |
| Cambridge township, Isanti County | 40 | - | 20 | 13 | 7 | - | - | - | - | 525 |
| Camden township, Carver County | 7 | - | - | 5 | 2 | - | - | - | - | 713 |
| Cameron township, Murray County | 4 | - | 4 | - | - | - | - | - | - | 325 |
| Camp township, Renville County | 18 | 3 | 13 | - | 2 | - | - | - | - | 325 |
| Camp 5 township, St. Louis County | - | - | - | - | - | - | - | - | - | - |
| Camp A Lake UT, St. Louis County | - | - | - | - | - | - | - | - | - | - |
| Campbell city, Wilkin County | 13 | - | 13 | - | - | - | - | - | - | 454 |
| Campbell township, Wilkin County | - | - | - | - | - | - | - | - | - | - |
| Camp Lake township, Swift County | 6 | 4 | 2 | - | - | - | - | - | - | 225 |
| Camp Release township, Lac qui Parle County .. | 4 | - | 4 | - | - | - | - | - | - | 325 |
| Canby city, Yellow Medicine County | 227 | 63 | 147 | 10 | 7 | - | - | - | - | 334 |
| Candor township, Otter Tail County | 6 | - | 6 | - | - | - | - | - | - | 475 |
| Canisteo township, Dodge County | - | - | - | - | - | - | - | - | - | - |
| Cannon township, Kittson County | - | - | - | - | - | - | - | - | - | - |
| Cannon City township, Rice County | 32 | - | 15 | 17 | - | - | - | - | - | 506 |
| Cannon Falls city, Goodhue County | 389 | 64 | 213 | 94 | 16 | 2 | - | - | - | 446 |
| Cannon Falls township, Goodhue County | 10 | - | 2 | 1 | 4 | - | - | 3 | - | 900 |
| Canosia township, St. Louis County | 55 | 4 | 22 | 20 | 9 | - | - | - | - | 511 |
| Canton city, Fillmore County | 14 | 2 | 12 | - | - | - | - | - | - | 313 |
| Canton township, Fillmore County | 10 | 4 | 6 | - | - | - | - | - | - | 275 |
| Caribou township, Kittson County | - | - | - | - | - | - | - | - | - | - |
| Carimona township, Fillmore County | 2 | - | 2 | - | - | - | - | - | - | 475 |
| Carlisle township, Otter Tail County | 5 | 2 | 3 | - | - | - | - | - | - | 358 |
| Carlos city, Douglas County | 18 | 9 | 9 | - | - | - | - | - | - | 250 |
| Carlos township, Douglas County | 25 | - | 15 | 6 | - | 4 | - | - | - | 490 |
| Carlston township, Freeborn County | 13 | 3 | 4 | 6 | - | - | - | - | - | 394 |
| Carlton city, Carlton County | 94 | 14 | 43 | 37 | - | - | - | - | - | 467 |
| Carpenter township, Itasca County | 2 | 2 | - | - | - | - | - | - | - | 100- |
| Carroll township, Fillmore County | - | - | - | - | - | - | - | - | - | - |
| Carson township, Cottonwood County | 9 | - | 9 | - | - | - | - | - | - | 295 |
| Carsonville township, Becker County | 6 | - | 6 | - | - | - | - | - | - | 400 |
| Carver city, Carver County | 63 | 2 | 13 | 37 | 9 | 2 | - | - | - | 638 |
| Cascade township, Olmsted County | 52 | 25 | 18 | 6 | - | 3 | - | - | - | 258 |
| Cashel township, Swift County | 4 | - | 2 | 2 | - | - | - | - | - | 500 |
| Cass Lake city, Cass County | 143 | 61 | 71 | 11 | - | - | - | - | - | 290 |
| Castle Rock township, Dakota County | 35 | - | 14 | 13 | 6 | 2 | - | - | - | 594 |
| Cedar township, Marshall County | 3 | 3 | - | - | - | - | - | - | - | 225 |
| Cedar township, Martin County | 7 | 3 | 4 | - | - | - | - | - | - | 363 |
| Cedarbend township, Roseau County | 5 | - | 5 | - | - | - | - | - | - | 458 |
| Cedar Lake township, Scott County | 5 | - | 2 | - | - | - | 3 | - | - | 1 542 |
| Cedar Mills city, Meecker County | 2 | - | 2 | - | - | - | - | - | - | 275 |
| Cedar Mills township, Meecker County | 18 | - | 10 | 8 | - | - | - | - | - | 440 |
| Cedar Valley township, St. Louis County | 2 | - | 2 | - | - | - | - | - | - | 425 |
| Center township, Crow Wing County | 18 | - | - | 16 | 2 | - | - | - | - | 617 |
| Center City city, Chisago County | 14 | - | 8 | 4 | 2 | - | - | - | - | 475 |
| Center Creek township, Martin County | 11 | 4 | 7 | - | - | - | - | - | - | 338 |
| Centerville city, Anoka County | 63 | - | 22 | 21 | 15 | 5 | - | - | - | 575 |
| Ceresco township, Blue Earth County | 9 | 2 | 5 | - | 2 | - | - | - | - | 475 |
| Cerro Gordo township, Lac qui Parle County | 5 | - | 5 | - | - | - | - | - | - | 292 |
| Ceylon city, Martin County | 12 | 1 | 9 | - | 2 | - | - | - | - | 375 |
| Champion township, Wilkin County | - | - | - | - | - | - | - | - | - | - |
| Champlin city, Hennepin County | 803 | 10 | 95 | 469 | 197 | 32 | - | - | - | 641 |
| Chanarambie township, Murray County | 3 | - | 3 | - | - | - | - | - | - | 425 |
| Chandler city, Murray County | 27 | 10 | 15 | - | - | 2 | - | - | - | 368 |
| Chanhassen city | 668 | 14 | 41 | 338 | 196 | 63 | 16 | - | - | 657 |
| Carver County (part) | 668 | 14 | 41 | 338 | 196 | 63 | 16 | - | - | 657 |
| Hennepin County (part) | - | - | - | - | - | - | - | - | - | - |
| Charlestown township, Redwood County | 6 | - | 6 | - | - | - | - | - | - | 288 |
| Chaska city, Carver County | 1 491 | 142 | 200 | 538 | 435 | 141 | 28 | 7 | - | 683 |
| Chaska township, Carver County | 6 | - | 2 | 2 | 2 | - | - | - | - | 625 |
| Chatfield city | 191 | 29 | 116 | 44 | 2 | - | - | - | - | 388 |
| Fillmore County (part) | 156 | 29 | 111 | 16 | - | - | - | - | - | 357 |
| Olmsted County (part) | 35 | - | 5 | 28 | 2 | - | - | - | - | 557 |
| Chatfield township, Fillmore County | 4 | - | 2 | 2 | - | - | - | - | - | 475 |
| Chatham township, Wright County | 2 | - | 2 | - | - | - | - | - | - | 425 |
| Chengwatana township, Pine County | 22 | 2 | 7 | 6 | 4 | 3 | - | - | - | 575 |
| Cherry township, St. Louis County | 3 | - | 2 | 1 | - | - | - | - | - | 438 |
| Cherry Grove township, Goodhue County | 2 | - | - | 2 | - | - | - | - | - | 725 |

Table 30. **Gross Rent: 2000**—Con.

[Data based on a sample (except Tables 65-68). For information on confidentiality protection, coverage, sampling error, and nonsampling error, see Appendix G. For location of definitions, see "How to Use This Census Report"]

| State County Place and County Subdivision | Specified renter-occupied housing units paying cash rent | Gross rent | | | | | | | | |
|---|---|--------------------|----------------------|----------------------|----------------------|--------------------------|--------------------------|--------------------|---------------------|-------|
| | | Less than \$250 | \$250 to \$499 | \$500 to \$749 | \$750 to \$999 | \$1,000 to \$1,499 | \$1,500 to \$1,999 | \$2,000 or more | Median (dollars) | |
| PLACE AND COUNTY SUBDIVISION—Con. | | | | | | | | | | |
| Chester township, Polk County | - | - | - | - | - | - | - | - | - | - |
| Chester township, Wabasha County | 6 | - | 6 | - | - | - | - | - | - | 463 |
| Chickamaw Beach city, Cass County | - | - | - | - | - | - | - | - | - | - |
| Chief township, Mahnomon County | - | - | - | - | - | - | - | - | - | - |
| Chilgren township, Lake of the Woods County | - | - | - | - | - | - | - | - | - | - |
| Chippewa Falls township, Pope County | 2 | - | 2 | - | - | - | - | - | - | 325 |
| Chisago City city, Chisago County | 392 | 47 | 86 | 139 | 94 | 26 | - | - | - | 596 |
| Chisago Lake township, Chisago County | 22 | - | 8 | 12 | 2 | - | - | - | - | 600 |
| Chisholm city, St. Louis County | 462 | 154 | 255 | 53 | - | - | - | - | - | 314 |
| Chokio city, Stevens County | 25 | 6 | 19 | - | - | - | - | - | - | 319 |
| Christiania township, Jackson County | 4 | - | 4 | - | - | - | - | - | - | 275 |
| Circle Pines city, Anoka County | 110 | - | 43 | 48 | 19 | - | - | - | - | 606 |
| Clara City city, Chippewa County | 110 | 35 | 28 | 32 | 15 | - | - | - | - | 383 |
| Claremont city, Dodge County | 41 | 4 | 16 | 21 | - | - | - | - | - | 504 |
| Claremont township, Dodge County | 14 | 2 | 5 | 4 | 3 | - | - | - | - | 500 |
| Clarissa city, Todd County | 52 | 24 | 22 | 4 | - | 2 | - | - | - | 267 |
| Clark township, Aitkin County | 2 | - | 2 | - | - | - | - | - | - | 475 |
| Clark township, Faribault County | 19 | 9 | 10 | - | - | - | - | - | - | 313 |
| Clarkfield city, Yellow Medicine County | 70 | 12 | 48 | 10 | - | - | - | - | - | 346 |
| Clarks Grove city, Freeborn County | 28 | 8 | 17 | 3 | - | - | - | - | - | 433 |
| Clay township, Hubbard County | - | - | - | - | - | - | - | - | - | - |
| Clayton township, Mower County | - | - | - | - | - | - | - | - | - | - |
| Clearbrook city, Clearwater County | 88 | 28 | 42 | 16 | 2 | - | - | - | - | 356 |
| Clear Creek UT, Carlton County | - | - | - | - | - | - | - | - | - | - |
| Clear Lake city, Sherburne County | 32 | 7 | 23 | 2 | - | - | - | - | - | 419 |
| Clear Lake township, Sherburne County | 18 | 2 | 7 | 9 | - | - | - | - | - | 475 |
| Clearwater city | 84 | 25 | 28 | 20 | 6 | - | - | 5 | - | 446 |
| Stearns County (part) | - | - | - | - | - | - | - | - | - | - |
| Wright County (part) | 84 | 25 | 28 | 20 | 6 | - | - | 5 | - | 446 |
| Clearwater township, Wright County | 21 | 4 | 2 | 13 | 2 | - | - | - | - | 556 |
| Clements city, Redwood County | - | - | - | - | - | - | - | - | - | - |
| Cleveland city, Le Sueur County | 39 | 10 | 18 | 11 | - | - | - | - | - | 375 |
| Cleveland township, Le Sueur County | 7 | - | 3 | 3 | 1 | - | - | - | - | 658 |
| Clifton township, Lyon County | 10 | 2 | 4 | 4 | - | - | - | - | - | 438 |
| Clifton township, Traverse County | - | - | - | - | - | - | - | - | - | - |
| Climax city, Polk County | 26 | 10 | 11 | 5 | - | - | - | - | - | 275 |
| Clinton city, Big Stone County | 27 | 20 | 7 | - | - | - | - | - | - | 158 |
| Clinton township, Rock County | 4 | - | 4 | - | - | - | - | - | - | 300 |
| Clinton township, St. Louis County | 10 | - | 10 | - | - | - | - | - | - | 425 |
| Clinton Falls township, Steele County | 5 | - | - | 3 | 2 | - | - | - | - | 742 |
| Clitherall city, Otter Tail County | 8 | - | 8 | - | - | - | - | - | - | 350 |
| Clitherall township, Otter Tail County | 17 | 2 | 12 | 3 | - | - | - | - | - | 442 |
| Clontarf city, Swift County | 6 | - | 6 | - | - | - | - | - | - | 313 |
| Clontarf township, Swift County | - | - | - | - | - | - | - | - | - | - |
| Cloquet city, Carlton County | 1 159 | 266 | 619 | 267 | 7 | - | - | - | - | 395 |
| Clover township, Clearwater County | - | - | - | - | - | - | - | - | - | - |
| Clover township, Hubbard County | - | - | - | - | - | - | - | - | - | - |
| Clover township, Mahnomon County | 3 | - | 3 | - | - | - | - | - | - | 375 |
| Clover township, Pine County | 4 | - | 2 | - | - | - | 2 | - | - | 1 100 |
| Clover Leaf township, Pennington County | 2 | 2 | - | - | - | - | - | - | - | 100- |
| Clow township, Kittson County | 2 | - | - | 2 | - | - | - | - | - | 525 |
| Coates city, Dakota County | 20 | - | 8 | 7 | 5 | - | - | - | - | 533 |
| Cobden city, Brown County | 2 | - | 2 | - | - | - | - | - | - | 375 |
| Cohasset city, Itasca County | 84 | 7 | 40 | 33 | - | 4 | - | - | - | 450 |
| Cokato city, Wright County | 288 | 46 | 181 | 32 | 17 | 12 | - | - | - | 388 |
| Cokato township, Wright County | 15 | - | 8 | 5 | 2 | - | - | - | - | 488 |
| Cold Spring city, Stearns County | 313 | 37 | 163 | 99 | 7 | 7 | - | - | - | 468 |
| Coleraine city, Itasca County | 76 | 27 | 33 | 16 | - | - | - | - | - | 363 |
| Colfax township, Kandiyohi County | 9 | - | 3 | 6 | - | - | - | - | - | 538 |
| Collegeville township, Stearns County | 25 | - | 10 | 15 | - | - | - | - | - | 516 |
| Collins township, McLeod County | 3 | - | 3 | - | - | - | - | - | - | 425 |
| Collinwood township, Meeker County | 6 | - | 6 | - | - | - | - | - | - | 325 |
| Cologne city, Carver County | 48 | 4 | 24 | 15 | 4 | 1 | - | - | - | 430 |
| Columbia township, Polk County | 6 | 3 | - | 3 | - | - | - | - | - | 375 |
| Columbia Heights city, Anoka County | 2 250 | 187 | 683 | 961 | 313 | 81 | 25 | - | - | 567 |
| Columbus township, Anoka County | 19 | - | - | - | 19 | - | - | - | - | 864 |
| Colvin township, St. Louis County | - | - | - | - | - | - | - | - | - | - |
| Comfort township, Kanabec County | 17 | - | 11 | 6 | - | - | - | - | - | 469 |
| Comfrey city | 16 | 6 | 10 | - | - | - | - | - | - | 350 |
| Brown County (part) | 16 | 6 | 10 | - | - | - | - | - | - | 350 |
| Cottonwood County (part) | - | - | - | - | - | - | - | - | - | - |
| Como township, Marshall County | - | - | - | - | - | - | - | - | - | - |
| Compton township, Otter Tail County | 13 | 3 | 10 | - | - | - | - | - | - | 338 |
| Comstock city, Clay County | - | - | - | - | - | - | - | - | - | - |
| Comstock township, Marshall County | - | - | - | - | - | - | - | - | - | - |
| Concord township, Dodge County | 14 | 3 | 2 | 9 | - | - | - | - | - | 550 |
| Conger city, Freeborn County | - | - | - | - | - | - | - | - | - | - |
| Connelly township, Wilkin County | 2 | - | 2 | - | - | - | - | - | - | 375 |
| Cook city, St. Louis County | 96 | 39 | 50 | 7 | - | - | - | - | - | 304 |
| Coon Creek township, Lyon County | 2 | - | 2 | - | - | - | - | - | - | 425 |
| Coon Rapids city, Anoka County | 4 355 | 290 | 294 | 1 730 | 1 791 | 230 | 20 | - | - | 736 |
| Copley township, Clearwater County | 19 | 4 | 6 | 9 | - | - | - | - | - | 494 |
| Corcoran city, Hennepin County | 34 | - | - | 15 | 5 | 14 | - | - | - | 840 |
| Cordova township, Le Sueur County | 6 | - | 3 | 3 | - | - | - | - | - | 475 |
| Corinna township, Wright County | 30 | 4 | 10 | 16 | - | - | - | - | - | 560 |
| Corliss township, Otter Tail County | 4 | - | 2 | 2 | - | - | - | - | - | 525 |
| Cornant township, Beltrami County | 2 | 2 | - | - | - | - | - | - | - | 225 |

Table 30. **Gross Rent: 2000**—Con.

[Data based on a sample (except Tables 65-68). For information on confidentiality protection, coverage, sampling error, and nonsampling error, see Appendix G. For location of definitions, see "How to Use This Census Report"]

| State County Place and County Subdivision | Specified renter-occupied housing units paying cash rent | Gross rent | | | | | | | | Median (dollars) |
|---|---|--------------------|----------------------|----------------------|----------------------|--------------------------|--------------------------|--------------------|---|---------------------|
| | | Less than \$250 | \$250 to \$499 | \$500 to \$749 | \$750 to \$999 | \$1,000 to \$1,499 | \$1,500 to \$1,999 | \$2,000 or more | | |
| PLACE AND COUNTY SUBDIVISION—Con. | | | | | | | | | | |
| Cormorant township, Becker County | 17 | - | 9 | 8 | - | - | - | - | - | 494 |
| Cornish township, Aitkin County | - | - | - | - | - | - | - | - | - | - |
| Cornish township, Sibley County | 10 | 4 | 6 | - | - | - | - | - | - | 263 |
| Correll city, Big Stone County | - | - | - | - | - | - | - | - | - | - |
| Cosmos city, Meeker County | 42 | 13 | 17 | 12 | - | - | - | - | - | 400 |
| Cosmos township, Meeker County | 8 | 2 | 3 | 3 | - | - | - | - | - | 475 |
| Cottage Grove city, Washington County | 812 | 21 | 54 | 236 | 300 | 171 | 30 | - | - | 804 |
| Cotton township, St. Louis County | - | - | - | - | - | - | - | - | - | - |
| Cottonwood township, Brown County | 22 | - | 17 | 5 | - | - | - | - | - | 400 |
| Cottonwood city, Lyon County | 107 | 27 | 61 | 19 | - | - | - | - | - | 330 |
| Courtland city, Nicollet County | 33 | - | 10 | 23 | - | - | - | - | - | 580 |
| Courtland township, Nicollet County | 13 | 5 | 3 | 2 | 3 | - | - | - | - | 425 |
| Crab Lake UT, St. Louis County | - | - | - | - | - | - | - | - | - | - |
| Crate township, Chippewa County | 6 | 3 | 3 | - | - | - | - | - | - | 225 |
| Credit River township, Scott County | 45 | - | - | 21 | 16 | 8 | - | - | - | 809 |
| Croke township, Traverse County | - | - | - | - | - | - | - | - | - | - |
| Cromwell city, Carlton County | 10 | - | 10 | - | - | - | - | - | - | 364 |
| Cromwell township, Clay County | - | - | - | - | - | - | - | - | - | - |
| Crooked Creek township, Houston County | 14 | 2 | 7 | 5 | - | - | - | - | - | 417 |
| Crooked Lake township, Cass County | 7 | - | 4 | 3 | - | - | - | - | - | 338 |
| Crooks township, Renville County | 3 | - | - | 3 | - | - | - | - | - | 525 |
| Crookston city, Polk County | 1 085 | 241 | 529 | 274 | 32 | 9 | - | - | - | 373 |
| Crookston township, Polk County | 12 | - | 12 | - | - | - | - | - | - | 463 |
| Crosby city, Crow Wing County | 264 | 75 | 134 | 55 | - | - | - | - | - | 352 |
| Crosby township, Pine County | 2 | 2 | - | - | - | - | - | - | - | 125 |
| Crosslake city, Crow Wing County | 35 | 2 | 16 | 13 | 4 | - | - | - | - | 495 |
| Crow Lake township, Stearns County | 6 | - | 2 | 2 | 2 | - | - | - | - | 675 |
| Crow River township, Stearns County | 6 | - | 3 | - | - | 3 | - | - | - | 700 |
| Crow Wing township, Crow Wing County | 21 | - | 7 | 14 | - | - | - | - | - | 544 |
| Crow Wing Lake township, Hubbard County | 2 | - | - | 2 | - | - | - | - | - | 575 |
| Crystal city, Hennepin County | 2 063 | 26 | 65 | 1 330 | 510 | 132 | - | - | - | 671 |
| Crystal Bay township, Lake County | 45 | - | 22 | 23 | - | - | - | - | - | 502 |
| Cuba township, Becker County | 4 | - | 2 | 2 | - | - | - | - | - | 525 |
| Culdrum township, Morrison County | 8 | 2 | 2 | 4 | - | - | - | - | - | 425 |
| Culver township, St. Louis County | 11 | - | 11 | - | - | - | - | - | - | 439 |
| Currie city, Murray County | 6 | 4 | 1 | 1 | - | - | - | - | - | 225 |
| Cushing township, Morrison County | 4 | - | 4 | - | - | - | - | - | - | 425 |
| Custer township, Lyon County | 5 | - | 5 | - | - | - | - | - | - | 308 |
| Cuyuna city, Crow Wing County | 4 | - | 4 | - | - | - | - | - | - | 375 |
| Cyrus city, Pope County | 29 | 10 | 19 | - | - | - | - | - | - | 313 |
| Daggett Brook township, Crow Wing County | 1 | - | - | 1 | - | - | - | - | - | 575 |
| Dahlgren township, Carver County | 24 | - | 15 | 4 | 2 | 3 | - | - | - | 450 |
| Dailey township, Mille Lacs County | - | - | - | - | - | - | - | - | - | - |
| Dakota city, Winona County | 7 | - | 2 | 5 | - | - | - | - | - | 665 |
| Dalbo township, Isanti County | 6 | - | 6 | - | - | - | - | - | - | 388 |
| Dale township, Cottonwood County | 4 | - | 4 | - | - | - | - | - | - | 325 |
| Dalton city, Otter Tail County | 23 | 4 | 19 | - | - | - | - | - | - | 331 |
| Dane Prairie township, Otter Tail County | 6 | - | - | 6 | - | - | - | - | - | 663 |
| Danforth township, Pine County | - | - | - | - | - | - | - | - | - | - |
| Danielson township, Meeker County | 6 | - | - | 6 | - | - | - | - | - | 575 |
| Danube city, Renville County | 21 | 4 | 12 | 4 | 1 | - | - | - | - | 369 |
| Danvers city, Swift County | 3 | - | 3 | - | - | - | - | - | - | 325 |
| Danville township, Blue Earth County | 2 | - | 2 | - | - | - | - | - | - | 475 |
| Darfur city, Watonwan County | 6 | 2 | 4 | - | - | - | - | - | - | 267 |
| Dark River UT, St. Louis County | - | - | - | - | - | - | - | - | - | - |
| Darling township, Morrison County | 7 | - | 3 | 4 | - | - | - | - | - | 563 |
| Darnen township, Stevens County | 12 | - | 10 | 2 | - | - | - | - | - | 338 |
| Darwin city, Meeker County | 22 | - | 16 | 6 | - | - | - | - | - | 425 |
| Darwin township, Meeker County | 12 | - | 5 | 7 | - | - | - | - | - | 525 |
| Dassel city, Meeker County | 149 | 30 | 52 | 62 | - | 5 | - | - | - | 448 |
| Dassel township, Meeker County | 20 | - | 13 | 7 | - | - | - | - | - | 475 |
| Davidson UT, Aitkin County | 4 | - | 4 | - | - | - | - | - | - | 283 |
| Davis township, Kittson County | 1 | - | - | 1 | - | - | - | - | - | 675 |
| Dawson city, Lac qui Parle County | 153 | 22 | 100 | 29 | - | 2 | - | - | - | 369 |
| Dayton city | 48 | - | 25 | 7 | 16 | - | - | - | - | 495 |
| Hennepin County (part) | 48 | - | 25 | 7 | 16 | - | - | - | - | 495 |
| Wright County (part) | - | - | - | - | - | - | - | - | - | - |
| Dead Lake township, Otter Tail County | 4 | - | 4 | - | - | - | - | - | - | 425 |
| Dean Lake UT, Crow Wing County | - | - | - | - | - | - | - | - | - | - |
| Decoria township, Blue Earth County | 21 | 2 | 3 | 14 | 2 | - | - | - | - | 555 |
| Deephaven city, Hennepin County | 23 | - | 6 | 6 | 6 | 5 | - | - | - | 696 |
| Deer township, Roseau County | - | - | - | - | - | - | - | - | - | - |
| Deer Creek city, Otter Tail County | 30 | 13 | 15 | 2 | - | - | - | - | - | 263 |
| Deer Creek township, Otter Tail County | - | - | - | - | - | - | - | - | - | - |
| Deerfield township, Cass County | - | - | - | - | - | - | - | - | - | - |
| Deerfield township, Steele County | 4 | - | 2 | - | - | 2 | - | - | - | 875 |
| Deerhorn township, Wilkin County | 8 | 2 | 6 | - | - | - | - | - | - | 283 |
| Deer Lake UT, Itasca County | 62 | - | 16 | 46 | - | - | - | - | - | 574 |
| Deer Park township, Pennington County | - | - | - | - | - | - | - | - | - | - |
| Deer River city, Itasca County | 129 | 35 | 48 | 30 | 14 | 2 | - | - | - | 353 |
| Deer River township, Itasca County | 4 | - | 2 | 2 | - | - | - | - | - | 575 |
| Deerwood city, Crow Wing County | 89 | 29 | 36 | 14 | 10 | - | - | - | - | 318 |
| Deerwood township, Crow Wing County | 8 | - | 2 | 6 | - | - | - | - | - | 625 |
| Deerwood township, Kittson County | - | - | - | - | - | - | - | - | - | - |
| De Graff city, Swift County | 7 | 2 | 5 | - | - | - | - | - | - | 338 |
| Delafield township, Jackson County | 2 | - | 2 | - | - | - | - | - | - | 375 |
| Delano city, Wright County | 307 | 29 | 118 | 144 | 11 | 5 | - | - | - | 509 |
| Delavan city, Faribault County | 8 | - | 6 | - | - | - | - | - | - | 300 |
| Delavan township, Faribault County | 11 | 5 | 4 | - | 2 | - | - | - | - | 263 |

Table 30. **Gross Rent: 2000**—Con.

[Data based on a sample (except Tables 65-68). For information on confidentiality protection, coverage, sampling error, and nonsampling error, see Appendix G. For location of definitions, see "How to Use This Census Report"]

| State County Place and County Subdivision | Specified renter-occupied housing units paying cash rent | Gross rent | | | | | | | Median (dollars) |
|--|---|--------------------|----------------------|----------------------|----------------------|--------------------------|--------------------------|--------------------|---------------------|
| | | Less than \$250 | \$250 to \$499 | \$500 to \$749 | \$750 to \$999 | \$1,000 to \$1,499 | \$1,500 to \$1,999 | \$2,000 or more | |
| PLACE AND COUNTY SUBDIVISION—Con. | | | | | | | | | |
| Delaware township, Grant County | 9 | 5 | 2 | 2 | - | - | - | - | 245 |
| Delhi city, Redwood County | 2 | - | 2 | - | - | - | - | - | 325 |
| Delhi township, Redwood County | 2 | - | 2 | - | - | - | - | - | 425 |
| Dell Grove township, Pine County | 8 | - | 3 | 5 | - | - | - | - | 567 |
| Dellwood city, Washington County | 12 | - | 5 | 3 | 2 | - | - | 2 | 625 |
| Delton township, Cottonwood County | 3 | 3 | - | - | - | - | - | - | 125 |
| Denham city, Pine County | - | - | - | - | - | - | - | - | - |
| Denmark township, Washington County | 16 | - | 7 | 7 | - | 2 | - | - | 607 |
| Dennison city | 5 | - | 1 | 4 | - | - | - | - | 538 |
| Goodhue County (part) | 5 | - | 1 | 4 | - | - | - | - | 538 |
| Rice County (part) | - | - | - | - | - | - | - | - | - |
| Dent city, Otter Tail County | 10 | 2 | 6 | 2 | - | - | - | - | 325 |
| Denver township, Rock County | 4 | 2 | - | - | 2 | - | - | - | 500 |
| Derrynane township, Le Sueur County | 7 | - | 2 | 3 | 2 | - | - | - | 563 |
| Des Moines township, Jackson County | 4 | - | - | 4 | - | - | - | - | 600 |
| Des Moines River township, Murray County | 2 | - | 2 | - | - | - | - | - | 375 |
| Detroit township, Becker County | 77 | 8 | 49 | 16 | 4 | - | - | - | 386 |
| Detroit Lakes city, Becker County | 1 114 | 299 | 616 | 172 | 27 | - | - | - | 341 |
| Dewald township, Nobles County | 4 | 2 | - | - | - | - | - | - | 300 |
| Dewey township, Roseau County | - | - | - | - | - | - | - | - | - |
| Dexter city, Mower County | 21 | 14 | 4 | 3 | - | - | - | - | 206 |
| Dexter township, Mower County | 2 | - | - | - | 2 | - | - | - | 850 |
| Diamond Lake township, Lincoln County | 2 | - | 2 | - | - | - | - | - | 375 |
| Dieter township, Roseau County | - | - | - | - | - | - | - | - | - |
| Dilworth city, Clay County | 309 | 69 | 208 | 32 | - | - | - | - | 400 |
| Dodge Center city, Dodge County | 194 | 69 | 87 | 36 | 2 | - | - | - | 345 |
| Dollymount township, Traverse County | 5 | - | 3 | 2 | - | - | - | - | 392 |
| Donaldson city, Kittson County | - | - | - | - | - | - | - | - | - |
| Donnelly township, Marshall County | - | - | - | - | - | - | - | - | - |
| Donnelly city, Stevens County | 5 | - | 4 | 1 | - | - | - | - | 363 |
| Donnelly township, Stevens County | 4 | - | 4 | - | - | - | - | - | 417 |
| Dora township, Otter Tail County | 22 | 2 | 14 | 6 | - | - | - | - | 450 |
| Doran city, Wilkin County | - | - | - | - | - | - | - | - | - |
| Douglas township, Dakota County | 3 | - | - | 3 | - | - | - | - | 675 |
| Dover city, Olmsted County | 40 | - | 23 | 17 | - | - | - | - | 483 |
| Dover township, Olmsted County | 11 | - | 4 | 5 | 2 | - | - | - | 625 |
| Dovray city, Murray County | 2 | - | 2 | - | - | - | - | - | 325 |
| Dovray township, Murray County | - | - | - | - | - | - | - | - | - |
| Dovre township, Kandiyohi County | 50 | - | 29 | 17 | 2 | 2 | - | - | 480 |
| Drammen township, Lincoln County | 6 | 4 | 2 | - | - | - | - | - | 238 |
| Dresbach township, Winona County | 6 | - | 2 | 4 | - | - | - | - | 563 |
| Dryden township, Sibley County | 8 | - | 8 | - | - | - | - | - | 460 |
| Dublin township, Swift County | - | - | - | - | - | - | - | - | - |
| Dudley township, Clearwater County | 3 | - | 3 | - | - | - | - | - | 275 |
| Duluth city, St. Louis County | 12 382 | 2 225 | 5 109 | 3 684 | 888 | 354 | 73 | 49 | 444 |
| Duluth township, St. Louis County | 33 | - | 14 | 11 | 8 | - | - | - | 521 |
| Dumont city, Traverse County | 2 | 2 | - | - | - | - | - | - | 225 |
| Dunbar township, Faribault County | 8 | - | 6 | 2 | - | - | - | - | 400 |
| Dundas city, Rice County | 25 | - | 9 | 11 | 5 | - | - | - | 535 |
| Dundee city, Nobles County | 2 | - | 2 | - | - | - | - | - | 275 |
| Dunn township, Otter Tail County | 18 | 3 | 8 | 7 | - | - | - | - | 425 |
| Dunnell city, Martin County | 3 | - | 3 | - | - | - | - | - | 438 |
| Durand township, Beltrami County | - | - | - | - | - | - | - | - | - |
| Eagan city, Dakota County | 5 904 | 132 | 208 | 2 129 | 2 090 | 1 157 | 136 | 52 | 806 |
| Eagle township, Carlton County | 6 | 2 | 4 | - | - | - | - | - | 325 |
| Eagle Bend city, Todd County | 59 | 26 | 31 | 2 | - | - | - | - | 269 |
| Eagle Lake city, Blue Earth County | 98 | 10 | 46 | 40 | 2 | - | - | - | 456 |
| Eagle Lake township, Otter Tail County | 3 | - | 3 | - | - | - | - | - | 375 |
| Eagle Point township, Marshall County | - | - | - | - | - | - | - | - | - |
| Eagles Nest township, St. Louis County | - | - | - | - | - | - | - | - | - |
| Eagle Valley township, Todd County | 8 | - | 4 | 1 | - | - | - | 3 | 500 |
| Eagle View township, Becker County | 25 | 8 | 17 | - | - | - | - | - | 311 |
| East Bethel city, Anoka County | 44 | - | 16 | 12 | 9 | 7 | - | - | 683 |
| East Cass UT, Cass County | - | - | - | - | - | - | - | - | - |
| East Chain township, Martin County | 17 | 2 | 15 | - | - | - | - | - | 313 |
| East Cook UT, Cook County | 57 | 17 | 15 | 25 | - | - | - | - | 338 |
| Eastern township, Otter Tail County | 7 | 2 | 5 | - | - | - | - | - | 325 |
| East Grand Forks city, Polk County | 940 | 104 | 464 | 293 | 69 | 10 | - | - | 460 |
| East Gull Lake city, Cass County | 25 | - | 10 | 6 | 9 | - | - | - | 531 |
| East Kittson UT, Kittson County | - | - | - | - | - | - | - | - | - |
| East Koochiching UT, Koochiching County | 2 | 2 | - | - | - | - | - | - | 175 |
| East Lake Lillian township, Kandiyohi County | 4 | - | 4 | - | - | - | - | - | 450 |
| Easton city, Faribault County | 4 | - | 4 | - | - | - | - | - | 375 |
| East Park township, Marshall County | - | - | - | - | - | - | - | - | - |
| East Side township, Mille Lacs County | 14 | - | 6 | 8 | - | - | - | - | 525 |
| East Valley township, Marshall County | 2 | - | 2 | - | - | - | - | - | 325 |
| Echo city, Yellow Medicine County | 15 | 5 | 10 | - | - | - | - | - | 331 |
| Echo township, Yellow Medicine County | 5 | 3 | 2 | - | - | - | - | - | 192 |
| Eckles township, Beltrami County | 87 | - | 43 | 39 | 5 | - | - | - | 502 |
| Eckvoll township, Marshall County | - | - | - | - | - | - | - | - | - |
| Eddy township, Clearwater County | 2 | - | 2 | - | - | - | - | - | 375 |
| Eden township, Brown County | 3 | - | 3 | - | - | - | - | - | 463 |
| Eden township, Pipestone County | 4 | 2 | - | 2 | - | - | - | - | 350 |
| Eden township, Polk County | - | - | - | - | - | - | - | - | - |
| Eden Lake township, Stearns County | 12 | - | 2 | 10 | - | - | - | - | 620 |
| Eden Prairie city, Hennepin County | 4 342 | 243 | 171 | 542 | 2 054 | 1 119 | 208 | 5 | 883 |

Table 30. **Gross Rent: 2000**—Con.

[Data based on a sample (except Tables 65-68). For information on confidentiality protection, coverage, sampling error, and nonsampling error, see Appendix G. For location of definitions, see "How to Use This Census Report"]

| State County Place and County Subdivision | Specified renter-occupied housing units paying cash rent | Gross rent | | | | | | | | Median (dollars) |
|---|---|--------------------|----------------------|----------------------|----------------------|--------------------------|--------------------------|--------------------|---|---------------------|
| | | Less than \$250 | \$250 to \$499 | \$500 to \$749 | \$750 to \$999 | \$1,000 to \$1,499 | \$1,500 to \$1,999 | \$2,000 or more | | |
| PLACE AND COUNTY SUBDIVISION—Con. | | | | | | | | | | |
| Eden Valley city | 102 | 29 | 61 | 12 | - | - | - | - | - | 390 |
| Meeker County (part) | 54 | 17 | 34 | 3 | - | - | - | - | - | 362 |
| Stearns County (part) | 48 | 12 | 27 | 9 | - | - | - | - | - | 469 |
| Edgerton city, Pipestone County | 40 | 2 | 16 | 22 | - | - | - | - | - | 520 |
| Edina city, Hennepin County | 4 857 | 222 | 310 | 777 | 1 931 | 1 112 | 317 | 188 | - | 864 |
| Edison township, Swift County | 3 | 1 | 2 | - | - | - | - | - | - | 263 |
| Edna township, Otter Tail County | 5 | - | 1 | 2 | 2 | - | - | - | - | 638 |
| Edwards township, Kandiyohi County | 5 | 5 | - | - | - | - | - | - | - | 175 |
| Effie city, Itasca County | 4 | - | 2 | 2 | - | - | - | - | - | 500 |
| Effie UT, Itasca County | - | - | - | - | - | - | - | - | - | - |
| Effington township, Otter Tail County | 3 | - | 3 | - | - | - | - | - | - | 475 |
| Eglon township, Clay County | 2 | - | 2 | - | - | - | - | - | - | 475 |
| Eidsvold township, Lyon County | 2 | - | 2 | - | - | - | - | - | - | 425 |
| Eitzen city, Houston County | 6 | - | 6 | - | - | - | - | - | - | 425 |
| Elba city, Winona County | 10 | - | 8 | 2 | - | - | - | - | - | 425 |
| Elba township, Winona County | 6 | - | 4 | 2 | - | - | - | - | - | 425 |
| Elbow Lake CDP | 19 | 8 | 11 | - | - | - | - | - | - | 311 |
| Becker County (part) | 19 | 8 | 11 | - | - | - | - | - | - | 311 |
| Clearwater County (part) | - | - | - | - | - | - | - | - | - | - |
| Elbow Lake city, Grant County | 141 | 18 | 86 | 29 | 8 | - | - | - | - | 386 |
| Elbow Lake township, Grant County | 7 | - | 7 | - | - | - | - | - | - | 294 |
| Eldorado township, Stevens County | 4 | - | 4 | - | - | - | - | - | - | 450 |
| Elgin city, Wabasha County | 75 | - | 65 | 4 | 6 | - | - | - | - | 420 |
| Elgin township, Wabasha County | 11 | 2 | 9 | - | - | - | - | - | - | 413 |
| Elizabeth city, Otter Tail County | 3 | 2 | - | 1 | - | - | - | - | - | 188 |
| Elizabeth township, Otter Tail County | 16 | 2 | 4 | 8 | 2 | - | - | - | - | 517 |
| Elk township, Nobles County | 10 | 2 | 6 | 2 | - | - | - | - | - | 288 |
| Elk Lake township, Grant County | - | - | - | - | - | - | - | - | - | - |
| Elko city, Scott County | 2 | - | 2 | - | - | - | - | - | - | 325 |
| Elk River city, Sherburne County | 1 215 | 96 | 161 | 846 | 95 | 17 | - | - | - | 592 |
| Elkton township, Clay County | - | - | - | - | - | - | - | - | - | - |
| Elkton city, Mower County | 2 | - | 2 | - | - | - | - | - | - | 325 |
| Ellendale city, Steele County | 36 | 6 | 28 | 2 | - | - | - | - | - | 356 |
| Ellington township, Dodge County | 4 | - | 2 | 2 | - | - | - | - | - | 450 |
| Ellsborough township, Murray County | - | - | - | - | - | - | - | - | - | - |
| Ellsburg township, St. Louis County | - | - | - | - | - | - | - | - | - | - |
| Ellsworth township, Meeker County | 6 | - | 6 | - | - | - | - | - | - | 375 |
| Ellsworth city, Nobles County | 27 | 3 | 22 | 2 | - | - | - | - | - | 348 |
| Elm Creek township, Martin County | 4 | 2 | - | - | - | - | 2 | - | - | 975 |
| Elmdale city, Morrison County | - | - | - | - | - | - | - | - | - | - |
| Elmdale township, Morrison County | 4 | - | 2 | 2 | - | - | - | - | - | 450 |
| Elmer township, Pipestone County | 12 | 3 | 9 | - | - | - | - | - | - | 325 |
| Elmer township, St. Louis County | 3 | 3 | - | - | - | - | - | - | - | 125 |
| Elmira township, Olmsted County | 4 | - | 2 | - | - | - | - | 2 | - | 1 200 |
| Elmo township, Otter Tail County | 7 | - | 4 | 3 | - | - | - | - | - | 488 |
| Elmore city, Faribault County | 45 | 9 | 32 | 4 | - | - | - | - | - | 365 |
| Elmore township, Faribault County | 2 | - | 2 | - | - | - | - | - | - | 325 |
| Elmwood township, Clay County | - | - | - | - | - | - | - | - | - | - |
| Elrosa city, Stearns County | - | - | - | - | - | - | - | - | - | - |
| Ely city, St. Louis County | 406 | 80 | 237 | 81 | 8 | - | - | - | - | 375 |
| Elysian city | 28 | 9 | 8 | 8 | - | 3 | - | - | - | 400 |
| Le Sueur County (part) | 28 | 9 | 8 | 8 | - | 3 | - | - | - | 400 |
| Waseca County (part) | - | - | - | - | - | - | - | - | - | - |
| Elysian township, Le Sueur County | 22 | 2 | 12 | 6 | 2 | - | - | - | - | 429 |
| Emardville township, Red Lake County | - | - | - | - | - | - | - | - | - | - |
| Embarass township, St. Louis County | 3 | - | 3 | - | - | - | - | - | - | 275 |
| Emerald township, Faribault County | 6 | - | 6 | - | - | - | - | - | - | 400 |
| Emily city, Crow Wing County | 27 | - | 20 | 7 | - | - | - | - | - | 398 |
| Emmet township, Renville County | 7 | - | 4 | 3 | - | - | - | - | - | 488 |
| Emmons city, Freeborn County | 28 | 4 | 24 | - | - | - | - | - | - | 311 |
| Empire township, Dakota County | 47 | - | - | 17 | 21 | 9 | - | - | - | 786 |
| Enstrom township, Roseau County | 18 | 2 | 12 | 4 | - | - | - | - | - | 408 |
| Enterprise township, Jackson County | 5 | - | 3 | 2 | - | - | - | - | - | 375 |
| Equality township, Red Lake County | 2 | - | 2 | - | - | - | - | - | - | 275 |
| Erdahl township, Grant County | 9 | 5 | 2 | 2 | - | - | - | - | - | 238 |
| Erhard city, Otter Tail County | 2 | - | - | 2 | - | - | - | - | - | 525 |
| Erhards Grove township, Otter Tail County | 8 | 4 | 2 | 2 | - | - | - | - | - | 275 |
| Ericson township, Renville County | 4 | - | 2 | 2 | - | - | - | - | - | 525 |
| Erie township, Becker County | 7 | - | 6 | 1 | - | - | - | - | - | 388 |
| Erin township, Rice County | 6 | - | 2 | 4 | - | - | - | - | - | 525 |
| Erskine city, Polk County | 74 | 26 | 35 | 13 | - | - | - | - | - | 356 |
| Espelle township, Marshall County | - | - | - | - | - | - | - | - | - | - |
| Esther township, Polk County | 8 | - | 7 | - | 1 | - | - | - | - | 383 |
| Euclid township, Polk County | 3 | - | 3 | - | - | - | - | - | - | 275 |
| Eureka township, Dakota County | 19 | - | 4 | 3 | 7 | 5 | - | - | - | 910 |
| Evan city, Brown County | 2 | - | 2 | - | - | - | - | - | - | 275 |
| Evansville city, Douglas County | 67 | 23 | 27 | 17 | - | - | - | - | - | 294 |
| Evansville township, Douglas County | 4 | - | 4 | - | - | - | - | - | - | 400 |
| Eveleth city, St. Louis County | 468 | 100 | 259 | 109 | - | - | - | - | - | 375 |
| Everglade township, Stevens County | 2 | - | 2 | - | - | - | - | - | - | 275 |
| Evergreen township, Becker County | 6 | - | 6 | - | - | - | - | - | - | 338 |
| Everts township, Otter Tail County | 6 | - | - | 6 | - | - | - | - | - | 575 |
| Ewington township, Jackson County | 9 | 2 | 2 | 3 | 2 | - | - | - | - | 708 |
| Excel township, Marshall County | - | - | - | - | - | - | - | - | - | - |
| Excelsior city, Hennepin County | 699 | 67 | 77 | 452 | 90 | 11 | 2 | - | - | 604 |
| Eyota city, Olmsted County | 98 | 8 | 61 | 26 | 1 | 2 | - | - | - | 460 |
| Eyota township, Olmsted County | 20 | - | 9 | 11 | - | - | - | - | - | 513 |

Table 30. **Gross Rent: 2000**—Con.

[Data based on a sample (except Tables 65-68). For information on confidentiality protection, coverage, sampling error, and nonsampling error, see Appendix G. For location of definitions, see "How to Use This Census Report"]

| State County Place and County Subdivision | Specified renter-occupied housing units paying cash rent | Gross rent | | | | | | | | Median (dollars) |
|---|---|--------------------|----------------------|----------------------|----------------------|--------------------------|--------------------------|--------------------|---|---------------------|
| | | Less than \$250 | \$250 to \$499 | \$500 to \$749 | \$750 to \$999 | \$1,000 to \$1,499 | \$1,500 to \$1,999 | \$2,000 or more | | |
| PLACE AND COUNTY SUBDIVISION—Con. | | | | | | | | | | |
| Fahlun township, Kandiyohi County | 2 | - | - | 2 | - | - | - | - | - | 575 |
| Fairbanks township, St. Louis County | - | - | - | - | - | - | - | - | - | - |
| Fairfax township, Polk County | 4 | - | - | 4 | - | - | - | - | - | 525 |
| Fairfax city, Renville County | 88 | 24 | 32 | 15 | 15 | 2 | - | - | - | 392 |
| Fairfield township, Crow Wing County | - | - | - | - | - | - | - | - | - | - |
| Fairfield township, Swift County | 2 | - | 2 | - | - | - | - | - | - | 375 |
| Fair Haven township, Stearns County | 13 | - | 6 | 7 | - | - | - | - | - | 508 |
| Fairmont city, Martin County | 1 187 | 293 | 667 | 157 | 50 | 20 | - | - | - | 340 |
| Fairmont township, Martin County | 5 | - | 2 | 3 | - | - | - | - | - | 608 |
| Fairview township, Cass County | 9 | - | 2 | 5 | 2 | - | - | - | - | 525 |
| Fairview township, Lyon County | 14 | 2 | 8 | 4 | - | - | - | - | - | 433 |
| Falcon Heights city, Ramsey County | 853 | 14 | 427 | 366 | 30 | 12 | 4 | - | - | 494 |
| Falk township, Clearwater County | 6 | - | 6 | - | - | - | - | - | - | 325 |
| Fall Lake township, Lake County | 21 | 2 | 12 | 4 | 3 | - | - | - | - | 435 |
| Falun township, Roseau County | 2 | - | 2 | - | - | - | - | - | - | 375 |
| Fanny township, Polk County | 2 | - | 2 | - | - | - | - | - | - | 325 |
| Farden township, Hubbard County | 34 | 3 | 11 | 20 | - | - | - | - | - | 515 |
| Faribault city, Rice County | 1 911 | 200 | 759 | 801 | 132 | 19 | - | - | - | 499 |
| Farley township, Polk County | - | - | - | - | - | - | - | - | - | - |
| Farming township, Stearns County | 6 | 2 | 4 | - | - | - | - | - | - | 363 |
| Farmington city, Dakota County | 498 | 60 | 115 | 196 | 61 | 66 | - | - | - | 569 |
| Farmington township, Olmsted County | 3 | - | - | - | 3 | - | - | - | - | 775 |
| Farm Island township, Aitkin County | 13 | - | 6 | 7 | - | - | - | - | - | 513 |
| Farwell city, Pope County | 2 | - | 2 | - | - | - | - | - | - | 375 |
| Fawn Lake township, Todd County | 6 | - | 6 | - | - | - | - | - | - | 375 |
| Faxon township, Sibley County | 7 | - | 2 | 5 | - | - | - | - | - | 525 |
| Fayal township, St. Louis County | 7 | - | 4 | - | 3 | - | - | - | - | 444 |
| Featherstone township, Goodhue County | 6 | - | 2 | 4 | - | - | - | - | - | 663 |
| Federal Dam city, Cass County | - | - | - | - | - | - | - | - | - | - |
| Feeley township, Itasca County | 2 | - | - | 2 | - | - | - | - | - | 575 |
| Felton city, Clay County | 18 | 7 | 11 | - | - | - | - | - | - | 267 |
| Felton township, Clay County | 3 | - | 3 | - | - | - | - | - | - | 325 |
| Fenton township, Murray County | - | - | - | - | - | - | - | - | - | - |
| Fergus Falls city, Otter Tail County | 1 894 | 418 | 999 | 349 | 77 | 18 | 33 | - | - | 398 |
| Fergus Falls township, Otter Tail County | 10 | 2 | 7 | 1 | - | - | - | - | - | 410 |
| Fern township, Hubbard County | 5 | - | 5 | - | - | - | - | - | - | 375 |
| Fertile city, Polk County | 102 | 31 | 52 | 14 | 5 | - | - | - | - | 333 |
| Field township, St. Louis County | 4 | - | 4 | - | - | - | - | - | - | 325 |
| Fieldon township, Watonwan County | 5 | 3 | 2 | - | - | - | - | - | - | 192 |
| Fifty Lakes city, Crow Wing County | 7 | - | 5 | 2 | - | - | - | - | - | 463 |
| Fillmore township, Fillmore County | 12 | - | 10 | 2 | - | - | - | - | - | 383 |
| Fine Lakes township, St. Louis County | - | - | - | - | - | - | - | - | - | - |
| Finlayson city, Pine County | 22 | 10 | 7 | 5 | - | - | - | - | - | 275 |
| Finlayson township, Pine County | 9 | - | 7 | 2 | - | - | - | - | - | 419 |
| Fisher city, Polk County | 47 | 4 | 25 | 18 | - | - | - | - | - | 378 |
| Fisher township, Polk County | 5 | 2 | - | - | 3 | - | - | - | - | 758 |
| Fish Lake township, Chisago County | 30 | 2 | 9 | 13 | 4 | 2 | - | - | - | 625 |
| Fleming township, Aitkin County | 8 | 3 | - | 5 | - | - | - | - | - | 575 |
| Fleming township, Pine County | - | - | - | - | - | - | - | - | - | - |
| Flensburg city, Morrison County | 4 | - | - | 4 | - | - | - | - | - | 550 |
| Flom township, Norman County | 9 | - | 7 | - | 2 | - | - | - | - | 319 |
| Floodwood city, St. Louis County | 61 | 25 | 36 | - | - | - | - | - | - | 275 |
| Floodwood township, St. Louis County | 2 | - | - | 2 | - | - | - | - | - | 625 |
| Flora township, Renville County | 4 | - | 2 | 2 | - | - | - | - | - | 500 |
| Florence township, Goodhue County | 27 | - | 11 | 13 | 3 | - | - | - | - | 525 |
| Florence city, Lyon County | - | - | - | - | - | - | - | - | - | - |
| Florida township, Yellow Medicine County | 2 | - | - | 2 | - | - | - | - | - | 525 |
| Flowing township, Clay County | 1 | - | 1 | - | - | - | - | - | - | 325 |
| Foldahl township, Marshall County | - | - | - | - | - | - | - | - | - | - |
| Folden township, Otter Tail County | - | - | - | - | - | - | - | - | - | - |
| Foley city, Benton County | 203 | 46 | 131 | 26 | - | - | - | - | - | 375 |
| Folsom township, Traverse County | 5 | - | 5 | - | - | - | - | - | - | 292 |
| Forada city, Douglas County | 4 | - | - | 4 | - | - | - | - | - | 625 |
| Ford township, Kanabec County | 4 | 2 | - | 2 | - | - | - | - | - | 450 |
| Forest township, Becker County | - | - | - | - | - | - | - | - | - | - |
| Forest township, Rice County | 20 | - | 9 | 9 | 2 | - | - | - | - | 513 |
| Forest Area township, Lake of the Woods County | - | - | - | - | - | - | - | - | - | - |
| Forest City township, Meeker County | 16 | 2 | 8 | 6 | - | - | - | - | - | 343 |
| Forest Lake city, Washington County | 1 107 | 163 | 183 | 685 | 52 | 17 | 7 | - | - | 578 |
| Forest Lake township, Washington County | 75 | - | 6 | 8 | 44 | 17 | - | - | - | 921 |
| Foreston city, Mille Lacs County | 25 | - | 11 | 13 | 1 | - | - | - | - | 513 |
| Forest Prairie township, Meeker County | 7 | 3 | 2 | 2 | - | - | - | - | - | 463 |
| Forestville township, Fillmore County | 2 | - | 2 | - | - | - | - | - | - | 275 |
| Fork township, Marshall County | - | - | - | - | - | - | - | - | - | - |
| Fortier township, Yellow Medicine County | 8 | 6 | 2 | - | - | - | - | - | - | 225 |
| Fort Ripley city, Crow Wing County | 2 | - | 2 | - | - | - | - | - | - | 425 |
| Fort Ripley township, Crow Wing County | 2 | - | 2 | - | - | - | - | - | - | 325 |
| Fort Snelling UT, Hennepin County | - | - | - | - | - | - | - | - | - | - |
| Fosston city, Polk County | 199 | 52 | 83 | 61 | 3 | - | - | - | - | 385 |
| Fossum township, Norman County | 2 | 2 | - | - | - | - | - | - | - | 225 |
| Foster township, Big Stone County | 2 | - | 2 | - | - | - | - | - | - | 275 |
| Foster township, Faribault County | - | - | - | - | - | - | - | - | - | - |
| Fountain city, Fillmore County | 20 | 2 | 13 | 5 | - | - | - | - | - | 375 |
| Fountain township, Fillmore County | 2 | - | 2 | - | - | - | - | - | - | 475 |
| Fountain Prairie township, Pipestone County | 6 | - | 6 | - | - | - | - | - | - | 338 |
| Foxhome city, Wilkin County | - | - | - | - | - | - | - | - | - | - |
| Foxhome township, Wilkin County | - | - | - | - | - | - | - | - | - | - |
| Fox Lake township, Martin County | 18 | 2 | 14 | - | - | - | - | 2 | - | 329 |
| Framnas township, Stevens County | 4 | 2 | - | 2 | - | - | - | - | - | 400 |

Table 30. **Gross Rent: 2000**—Con.

[Data based on a sample (except Tables 65-68). For information on confidentiality protection, coverage, sampling error, and nonsampling error, see Appendix G. For location of definitions, see "How to Use This Census Report"]

| State County Place and County Subdivision | Specified renter-occupied housing units paying cash rent | Gross rent | | | | | | | | Median (dollars) |
|---|---|--------------------|----------------------|----------------------|----------------------|--------------------------|--------------------------|--------------------|---|---------------------|
| | | Less than \$250 | \$250 to \$499 | \$500 to \$749 | \$750 to \$999 | \$1,000 to \$1,499 | \$1,500 to \$1,999 | \$2,000 or more | | |
| PLACE AND COUNTY SUBDIVISION—Con. | | | | | | | | | | |
| Franconia township, Chisago County | 5 | - | 5 | - | - | - | - | - | - | 458 |
| Frankford township, Mower County | 4 | - | - | 4 | - | - | - | - | - | 600 |
| Franklin city, Renville County | 32 | 7 | 25 | - | - | - | - | - | - | 345 |
| Franklin township, Wright County | 33 | - | 9 | 11 | 13 | - | - | - | - | 656 |
| Fraser township, Martin County | 13 | 2 | 9 | 2 | - | - | - | - | - | 405 |
| Frazee city, Becker County | 176 | 28 | 108 | 31 | 2 | 7 | - | - | - | 406 |
| Fredenberg township, St. Louis County | 12 | - | - | 7 | 5 | - | - | - | - | 740 |
| Freeborn city, Freeborn County | 11 | 4 | 7 | - | - | - | - | - | - | 275 |
| Freeborn township, Freeborn County | 7 | - | 7 | - | - | - | - | - | - | 444 |
| Freedom township, Waseca County | 11 | 2 | 6 | 3 | - | - | - | - | - | 438 |
| Freeland township, Lac qui Parle County | 6 | - | 4 | - | 2 | - | - | - | - | 338 |
| Freeman township, Freeborn County | - | - | - | - | - | - | - | - | - | - |
| Freeport city, Stearns County | 24 | 9 | 12 | 2 | 1 | - | - | - | - | 375 |
| Fremont township, Winona County | 4 | - | - | 2 | 2 | - | - | - | - | 675 |
| French township, St. Louis County | - | - | - | - | - | - | - | - | - | - |
| French Lake township, Wright County | 6 | 2 | - | 4 | - | - | - | - | - | 525 |
| Friberg township, Otter Tail County | 17 | 4 | 6 | 7 | - | - | - | - | - | 413 |
| Fridley city, Anoka County | 3 617 | 205 | 506 | 2 005 | 724 | 168 | 9 | - | - | 635 |
| Friendship township, Yellow Medicine County | 13 | - | 4 | 9 | - | - | - | - | - | 568 |
| Frohn township, Beltrami County | 19 | 1 | 4 | 14 | - | - | - | - | - | 545 |
| Frost city, Faribault County | 24 | - | 21 | 3 | - | - | - | - | - | 325 |
| Fulda city, Murray County | 85 | 19 | 27 | 5 | 30 | 4 | - | - | - | 456 |
| Funkley city, Beltrami County | - | - | - | - | - | - | - | - | - | - |
| Gail Lake township, Crow Wing County | - | - | - | - | - | - | - | - | - | - |
| Galena township, Martin County | 4 | - | 4 | - | - | - | - | - | - | 375 |
| Gales township, Redwood County | 2 | 2 | - | - | - | - | - | - | - | 175 |
| Garden township, Polk County | 2 | - | 2 | - | - | - | - | - | - | 275 |
| Garden City township, Blue Earth County | 8 | - | - | 8 | - | - | - | - | - | 575 |
| Garfield city, Douglas County | 27 | - | 6 | 17 | 4 | - | - | - | - | 658 |
| Garfield township, Lac qui Parle County | 2 | - | 2 | - | - | - | - | - | - | 375 |
| Garfield township, Polk County | 5 | 2 | 3 | - | - | - | - | - | - | 458 |
| Garnes township, Red Lake County | 7 | - | 7 | - | - | - | - | - | - | 335 |
| Garrison city, Crow Wing County | 19 | 5 | 7 | 5 | 2 | - | - | - | - | 458 |
| Garrison township, Crow Wing County | 12 | 2 | 4 | 6 | - | - | - | - | - | 500 |
| Garvin city, Lyon County | 7 | - | 3 | 4 | - | - | - | - | - | 513 |
| Gary city, Norman County | 5 | - | 5 | - | - | - | - | - | - | 331 |
| Gaylord city, Sibley County | 249 | 40 | 145 | 56 | 8 | - | - | - | - | 431 |
| Gem Lake city, Ramsey County | 7 | - | - | 3 | 4 | - | - | - | - | 813 |
| Geneva city, Freeborn County | 20 | 8 | 12 | - | - | - | - | - | - | 325 |
| Geneva township, Freeborn County | 7 | 2 | 3 | 2 | - | - | - | - | - | 375 |
| Gennessee township, Kandiyohi County | 2 | - | 2 | - | - | - | - | - | - | 425 |
| Genola city, Morrison County | 10 | - | 4 | 6 | - | - | - | - | - | 508 |
| Gentilly township, Polk County | 7 | - | 5 | 2 | - | - | - | - | - | 363 |
| Georgetown city, Clay County | 3 | 1 | 2 | - | - | - | - | - | - | 363 |
| Georgetown township, Clay County | - | - | - | - | - | - | - | - | - | - |
| Germania township, Todd County | 3 | - | 3 | - | - | - | - | - | - | 275 |
| Germantown township, Cottonwood County | - | - | - | - | - | - | - | - | - | - |
| Gervais township, Red Lake County | 5 | - | 3 | 2 | - | - | - | - | - | 375 |
| Getty township, Stearns County | 7 | - | 3 | 4 | - | - | - | - | - | 563 |
| Gheen UT, St. Louis County | - | - | - | - | - | - | - | - | - | - |
| Ghent city, Lyon County | 21 | 12 | 4 | 5 | - | - | - | - | - | 189 |
| Gibbon city, Sibley County | 61 | 4 | 44 | 10 | 3 | - | - | - | - | 394 |
| Gilbert city, St. Louis County | 142 | 21 | 117 | 4 | - | - | - | - | - | 335 |
| Gilchrist township, Pope County | - | - | - | - | - | - | - | - | - | - |
| Gillford township, Wabasha County | 10 | - | 5 | 5 | - | - | - | - | - | 500 |
| Gilman city, Benton County | 17 | 10 | 7 | - | - | - | - | - | - | 181 |
| Gilmanton township, Benton County | 9 | - | 7 | 2 | - | - | - | - | - | 395 |
| Girard township, Otter Tail County | 8 | - | - | 8 | - | - | - | - | - | 650 |
| Glasgow township, Wabasha County | 6 | - | 3 | 3 | - | - | - | - | - | 425 |
| Glen township, Aitkin County | 4 | - | 4 | - | - | - | - | - | - | 325 |
| Glencoe city, McLeod County | 451 | 49 | 235 | 116 | 43 | 8 | - | - | - | 467 |
| Glencoe township, McLeod County | 11 | - | 8 | 3 | - | - | - | - | - | 342 |
| Glendorado township, Benton County | 2 | - | - | 2 | - | - | - | - | - | 575 |
| Glenville city, Freeborn County | 55 | 22 | 24 | 9 | - | - | - | - | - | 275 |
| Glenwood city, Pope County | 361 | 94 | 181 | 53 | 24 | 9 | - | - | - | 364 |
| Glenwood township, Pope County | 26 | - | 15 | 9 | 2 | - | - | - | - | 475 |
| Glyndon city, Clay County | 39 | 9 | 23 | 7 | - | - | - | - | - | 329 |
| Glyndon township, Clay County | 8 | - | - | 6 | 2 | - | - | - | - | 583 |
| Gnesen township, St. Louis County | 15 | 1 | 6 | 6 | - | 2 | - | - | - | 563 |
| Godfrey township, Polk County | 12 | - | 6 | 6 | - | - | - | - | - | 500 |
| Golden Valley city, Hennepin County | 1 524 | 168 | 183 | 601 | 364 | 168 | 30 | 10 | - | 669 |
| Golden Valley township, Roseau County | 1 | - | 1 | - | - | - | - | - | - | 425 |
| Gonvick city, Clearwater County | 22 | 14 | 8 | - | - | - | - | - | - | 200 |
| Good Hope township, Itasca County | - | - | - | - | - | - | - | - | - | - |
| Good Hope township, Norman County | 3 | 3 | - | - | - | - | - | - | - | 125 |
| Goodhue city, Goodhue County | 43 | 6 | 26 | 11 | - | - | - | - | - | 452 |
| Goodhue township, Goodhue County | 9 | - | 5 | 2 | 2 | - | - | - | - | 394 |
| Goodland township, Itasca County | - | - | - | - | - | - | - | - | - | - |
| Goodridge city, Pennington County | 13 | 10 | 2 | 1 | - | - | - | - | - | 206 |
| Goodridge township, Pennington County | - | - | - | - | - | - | - | - | - | - |
| Good Thunder city, Blue Earth County | 40 | 4 | 22 | 12 | 2 | - | - | - | - | 463 |
| Goodview city, Winona County | 296 | 11 | 92 | 168 | 25 | - | - | - | - | 529 |
| Goose Prairie township, Clay County | 2 | - | 2 | - | - | - | - | - | - | 325 |
| Gordon township, Todd County | 6 | - | 6 | - | - | - | - | - | - | 413 |
| Gorman township, Otter Tail County | 5 | - | 5 | - | - | - | - | - | - | 425 |
| Gorton township, Grant County | - | - | - | - | - | - | - | - | - | - |
| Gould township, Cass County | 17 | 4 | 13 | - | - | - | - | - | - | 354 |
| Grace township, Chippewa County | - | - | - | - | - | - | - | - | - | - |
| Graceville city, Big Stone County | 45 | 24 | 20 | 1 | - | - | - | - | - | 244 |

Table 30. **Gross Rent: 2000**—Con.

[Data based on a sample (except Tables 65-68). For information on confidentiality protection, coverage, sampling error, and nonsampling error, see Appendix G. For location of definitions, see "How to Use This Census Report"]

| State County Place and County Subdivision | Specified renter-occupied housing units paying cash rent | Gross rent | | | | | | | |
|---|---|--------------------|----------------------|----------------------|----------------------|--------------------------|--------------------------|--------------------|---------------------|
| | | Less than \$250 | \$250 to \$499 | \$500 to \$749 | \$750 to \$999 | \$1,000 to \$1,499 | \$1,500 to \$1,999 | \$2,000 or more | Median (dollars) |
| PLACE AND COUNTY SUBDIVISION—Con. | | | | | | | | | |
| Graceville township, Big Stone County | - | - | - | - | - | - | - | - | - |
| Grafton township, Sibley County | 4 | - | 2 | 2 | - | - | - | - | 425 |
| Graham township, Benton County | 4 | - | 2 | 2 | - | - | - | - | 425 |
| Graham Lakes township, Nobles County | 4 | - | 4 | - | - | - | - | - | 400 |
| Granada city, Martin County | 9 | 5 | 4 | - | - | - | - | - | 238 |
| Granby township, Nicollet County | 3 | - | 3 | - | - | - | - | - | 475 |
| Grand Forks township, Polk County | - | - | - | - | - | - | - | - | - |
| Grand Lake township, St. Louis County | 21 | 2 | 4 | 9 | 6 | - | - | - | 618 |
| Grand Marais city, Cook County | 214 | 57 | 103 | 51 | 3 | - | - | - | 388 |
| Grand Meadow city, Mower County | 76 | 21 | 44 | 11 | - | - | - | - | 363 |
| Grand Meadow township, Mower County | 11 | - | 8 | 3 | - | - | - | - | 413 |
| Grand Plain township, Marshall County | - | - | - | - | - | - | - | - | - |
| Grand Portage UT, Cook County | 64 | 9 | 34 | 21 | - | - | - | - | 469 |
| Grand Prairie township, Nobles County | 4 | - | 4 | - | - | - | - | - | 275 |
| Grand Rapids city, Itasca County | 1 343 | 313 | 621 | 313 | 72 | 24 | - | - | 402 |
| Grand Rapids township, Itasca County | 1 491 | 322 | 700 | 358 | 85 | 26 | - | - | 413 |
| Grandview township, Lyon County | 11 | - | 9 | 2 | - | - | - | - | 344 |
| Grange township, Pipestone County | 12 | 2 | 8 | - | 2 | - | - | - | 450 |
| Granite township, Morrison County | - | - | - | - | - | - | - | - | - |
| Granite Falls township, Chippewa County | 2 | - | - | 2 | - | - | - | - | 575 |
| Granite Falls city | 389 | 82 | 199 | 94 | 12 | 2 | - | - | 405 |
| Chippewa County (part) | 168 | 29 | 86 | 48 | 3 | 2 | - | - | 406 |
| Yellow Medicine County (part) | 221 | 53 | 113 | 46 | 9 | - | - | - | 404 |
| Granite Ledge township, Benton County | 2 | 2 | - | - | - | - | - | - | 100- |
| Granite Rock township, Redwood County | 7 | 2 | 3 | - | - | 2 | - | - | 325 |
| Grant city, Washington County | - | - | - | - | - | - | - | - | - |
| Grant Valley township, Beltrami County | 44 | - | 28 | 15 | 1 | - | - | - | 475 |
| Granville township, Kittson County | - | - | - | - | - | - | - | - | - |
| Grass Lake township, Kanabec County | 12 | - | 10 | 2 | - | - | - | - | 363 |
| Grasston city, Kanabec County | 2 | - | - | 2 | - | - | - | - | 525 |
| Grattan township, Itasca County | - | - | - | - | - | - | - | - | - |
| Gray township, Pipestone County | 2 | - | 2 | - | - | - | - | - | 375 |
| Great Bend township, Cottonwood County | 13 | - | 11 | - | - | 2 | - | - | 413 |
| Great Scott township, St. Louis County | 10 | 4 | 2 | 4 | - | - | - | - | 475 |
| Greenbush township, Mille Lacs County | 11 | - | 5 | 4 | - | 2 | - | - | 506 |
| Greenbush city, Roseau County | 53 | 13 | 27 | 13 | - | - | - | - | 348 |
| Greenfield city, Hennepin County | 92 | 5 | - | 81 | - | 6 | - | - | 597 |
| Greenfield township, Wabasha County | 15 | - | 13 | 2 | - | - | - | - | 425 |
| Green Isle city, Sibley County | 14 | - | 2 | 10 | 2 | - | - | - | 542 |
| Green Isle township, Sibley County | 7 | - | 3 | 4 | - | - | - | - | 563 |
| Green Lake township, Kandiyohi County | 21 | 3 | 9 | 7 | 2 | - | - | - | 485 |
| Greenleaf township, Meeke County | 13 | 3 | 8 | 2 | - | - | - | - | 369 |
| Green Meadow township, Norman County | - | - | - | - | - | - | - | - | - |
| Green Prairie township, Morrison County | 4 | 2 | 2 | - | - | - | - | - | 275 |
| Greenvale township, Dakota County | 9 | - | 7 | 2 | - | - | - | - | 458 |
| Green Valley township, Becker County | - | - | - | - | - | - | - | - | - |
| Greenwald city, Stearns County | 5 | - | 2 | 3 | - | - | - | - | 608 |
| Greenway township, Itasca County | 126 | 26 | 49 | 47 | 4 | - | - | - | 460 |
| Greenwood township, Clearwater County | - | - | - | - | - | - | - | - | - |
| Greenwood city, Hennepin County | 25 | - | - | 7 | 11 | 5 | 2 | - | 861 |
| Greenwood township, St. Louis County | 23 | 9 | 8 | 3 | 3 | - | - | - | 271 |
| Gregory township, Mahnommen County | - | - | - | - | - | - | - | - | - |
| Grey Cloud Island township, Washington County | 10 | - | 4 | 1 | 5 | - | - | - | 725 |
| Grey Eagle city, Todd County | 30 | 13 | 13 | 4 | - | - | - | - | 300 |
| Grey Eagle township, Todd County | 10 | 2 | 8 | - | - | - | - | - | 325 |
| Grimstad township, Roseau County | 2 | - | 2 | - | - | - | - | - | 425 |
| Grove township, Stearns County | 9 | 3 | 2 | 4 | - | - | - | - | 488 |
| Grove City city, Meeke County | 83 | 2 | 59 | 22 | - | - | - | - | 399 |
| Grove Lake township, Pope County | 1 | - | 1 | - | - | - | - | - | 375 |
| Grove Park-Tilden township, Polk County | - | - | - | - | - | - | - | - | - |
| Grygla city, Marshall County | 25 | 16 | 8 | - | 1 | - | - | - | 225 |
| Gudrid township, Lake of the Woods County | - | - | - | - | - | - | - | - | - |
| Gully city, Polk County | 4 | 2 | 2 | - | - | - | - | - | 225 |
| Gully township, Polk County | - | - | - | - | - | - | - | - | - |
| Guthrie township, Hubbard County | 4 | - | 2 | - | 2 | - | - | - | 650 |
| Hackensack city, Cass County | 44 | 9 | 33 | 2 | - | - | - | - | 404 |
| Hadley city, Murray County | - | - | - | - | - | - | - | - | - |
| Hagali township, Beltrami County | - | - | - | - | - | - | - | - | - |
| Hagen township, Clay County | - | - | - | - | - | - | - | - | - |
| Halden township, St. Louis County | - | - | - | - | - | - | - | - | - |
| Hale township, McLeod County | 13 | - | 3 | 10 | - | - | - | - | 544 |
| Hallock city, Kittson County | 82 | 17 | 38 | 27 | - | - | - | - | 413 |
| Hallock township, Kittson County | - | - | - | - | - | - | - | - | - |
| Halma city, Kittson County | - | - | - | - | - | - | - | - | - |
| Halstad city, Norman County | 61 | 22 | 27 | 9 | 3 | - | - | - | 353 |
| Halstad township, Norman County | 2 | - | 2 | - | - | - | - | - | 325 |
| Hamburg city, Carver County | 48 | 6 | 38 | 4 | - | - | - | - | 371 |
| Hamden township, Becker County | - | - | - | - | - | - | - | - | - |
| Ham Lake city, Anoka County | 219 | - | 34 | 137 | 36 | 6 | - | 6 | 625 |
| Hamlin township, Lac qui Parle County | - | - | - | - | - | - | - | - | - |
| Hammer township, Yellow Medicine County | 2 | 2 | - | - | - | - | - | - | 125 |
| Hammond township, Polk County | 5 | - | 3 | - | 2 | - | - | - | 442 |
| Hammond city, Wabasha County | 14 | - | 7 | 3 | 4 | - | - | - | 475 |
| Hampden township, Kittson County | - | - | - | - | - | - | - | - | - |
| Hampton city, Dakota County | 24 | 4 | 10 | 10 | - | - | - | - | 450 |
| Hampton township, Dakota County | 21 | - | 3 | 10 | 8 | - | - | - | 588 |
| Hamre township, Beltrami County | - | - | - | - | - | - | - | - | - |
| Hancock township, Carver County | 4 | - | - | 2 | - | 2 | - | - | 825 |

Table 30. **Gross Rent: 2000**—Con.

[Data based on a sample (except Tables 65-68). For information on confidentiality protection, coverage, sampling error, and nonsampling error, see Appendix G. For location of definitions, see "How to Use This Census Report"]

| State County Place and County Subdivision | Specified renter-occupied housing units paying cash rent | Gross rent | | | | | | | | Median (dollars) |
|--|---|--------------------|----------------------|----------------------|----------------------|--------------------------|--------------------------|--------------------|---|---------------------|
| | | Less than \$250 | \$250 to \$499 | \$500 to \$749 | \$750 to \$999 | \$1,000 to \$1,499 | \$1,500 to \$1,999 | \$2,000 or more | | |
| PLACE AND COUNTY SUBDIVISION—Con. | | | | | | | | | | |
| Hancock city, Stevens County | 37 | 8 | 22 | 7 | - | - | - | - | - | 396 |
| Hangaard township, Clearwater County | - | - | - | - | - | - | - | - | - | - |
| Hanley Falls city, Yellow Medicine County | 24 | 2 | 20 | - | 2 | - | - | - | - | 417 |
| Hanover city | 25 | 2 | 16 | 4 | 3 | - | - | - | - | 411 |
| Hennepin County (part) | 2 | - | 2 | - | - | - | - | - | - | 325 |
| Wright County (part) | 23 | 2 | 14 | 4 | 3 | - | - | - | - | 418 |
| Hanska city, Brown County | 26 | 6 | 10 | 10 | - | - | - | - | - | 375 |
| Hansonville township, Lincoln County | - | - | - | - | - | - | - | - | - | - |
| Hantho township, Lac qui Parle County | 3 | - | 1 | 2 | - | - | - | - | - | 663 |
| Harding city, Morrison County | 2 | - | 2 | - | - | - | - | - | - | 325 |
| Hardwick city, Rock County | 13 | 6 | 4 | - | 3 | - | - | - | - | 313 |
| Harmony city, Fillmore County | 92 | 24 | 62 | 6 | - | - | - | - | - | 313 |
| Harmony township, Fillmore County | - | - | - | - | - | - | - | - | - | - |
| Harris city, Chisago County | 25 | 13 | 6 | 2 | 4 | - | - | - | - | 238 |
| Harris township, Itasca County | 77 | - | 54 | 15 | 8 | - | - | - | - | 416 |
| Harrison township, Kandiyohi County | 4 | - | 2 | 2 | - | - | - | - | - | 525 |
| Hart township, Winona County | 6 | - | 5 | 1 | - | - | - | - | - | 375 |
| Hartford township, Todd County | 4 | - | 2 | 2 | - | - | - | - | - | 500 |
| Hart Lake township, Hubbard County | 15 | 3 | 12 | - | - | - | - | - | - | 338 |
| Hartland city, Freeborn County | 24 | - | 22 | - | 2 | - | - | - | - | 328 |
| Hartland township, Freeborn County | 2 | - | 2 | - | - | - | - | - | - | 375 |
| Harvey township, Meeker County | 5 | - | 5 | - | - | - | - | - | - | 408 |
| Hassan township, Hennepin County | 14 | - | 3 | 11 | - | - | - | - | - | 718 |
| Hassan Valley township, McLeod County | 1 | 1 | - | - | - | - | - | - | - | 175 |
| Hastings city | 1 548 | 92 | 252 | 931 | 200 | 54 | 19 | - | - | 590 |
| Dakota County (part) | 1 545 | 92 | 252 | 928 | 200 | 54 | 19 | - | - | 590 |
| Washington County (part) | 3 | - | - | 3 | - | - | - | - | - | 575 |
| Hatfield city, Pipestone County | 7 | - | 5 | 2 | - | - | - | - | - | 475 |
| Haugen township, Aitkin County | 2 | - | 2 | - | - | - | - | - | - | 425 |
| Havana township, Steele County | 19 | - | 10 | 8 | 1 | - | - | - | - | 488 |
| Havelock township, Chippewa County | 2 | - | 2 | - | - | - | - | - | - | 325 |
| Haven township, Sherburne County | 28 | - | 9 | 3 | 14 | 2 | - | - | - | 833 |
| Haverhill township, Olmsted County | 39 | 7 | 11 | 9 | 4 | 8 | - | - | - | 519 |
| Hawk Creek township, Renville County | 8 | 4 | 2 | 2 | - | - | - | - | - | 250 |
| Hawley city, Clay County | 207 | 45 | 120 | 31 | 7 | - | - | 4 | - | 386 |
| Hawley township, Clay County | - | - | - | - | - | - | - | - | - | - |
| Hay Brook township, Kanabec County | - | - | - | - | - | - | - | - | - | - |
| Hay Creek township, Goodhue County | 7 | - | 2 | 5 | - | - | - | - | - | 688 |
| Hayes township, Swift County | 5 | 2 | 3 | - | - | - | - | - | - | 275 |
| Hayfield city, Dodge County | 97 | 17 | 63 | 15 | 2 | - | - | - | - | 384 |
| Hayfield township, Dodge County | 7 | - | 2 | 5 | - | - | - | - | - | 615 |
| Hay Lake UT, St. Louis County | - | - | - | - | - | - | - | - | - | - |
| Hayland township, Mille Lacs County | - | - | - | - | - | - | - | - | - | - |
| Hayward city, Freeborn County | 20 | 2 | 17 | 1 | - | - | - | - | - | 383 |
| Hayward township, Freeborn County | 8 | - | 4 | 2 | 2 | - | - | - | - | 500 |
| Hazel Run city, Yellow Medicine County | 2 | - | 2 | - | - | - | - | - | - | 425 |
| Hazel Run township, Yellow Medicine County | 4 | 2 | 2 | - | - | - | - | - | - | 300 |
| Hazelton township, Aitkin County | 19 | 2 | 4 | 13 | - | - | - | - | - | 565 |
| Hazelton township, Kittson County | 3 | - | 3 | - | - | - | - | - | - | 338 |
| Hector city, Renville County | 64 | 8 | 44 | 12 | - | - | - | - | - | 390 |
| Hector township, Renville County | 2 | - | 2 | - | - | - | - | - | - | 425 |
| Hegbert township, Swift County | - | - | - | - | - | - | - | - | - | - |
| Hegne township, Norman County | 2 | - | 2 | - | - | - | - | - | - | 375 |
| Heidelberg city, Le Sueur County | - | - | - | - | - | - | - | - | - | - |
| Heier township, Mahanomen County | 2 | 2 | - | - | - | - | - | - | - | 225 |
| Height of Land township, Becker County | - | - | - | - | - | - | - | - | - | - |
| Heikkala Lake UT, St. Louis County | 12 | - | 6 | 6 | - | - | - | - | - | 500 |
| Helen township, McLeod County | 4 | - | 4 | - | - | - | - | - | - | 375 |
| Helena township, Scott County | 10 | - | - | 8 | 2 | - | - | - | - | 575 |
| Helga township, Hubbard County | - | - | - | - | - | - | - | - | - | - |
| Helgeland township, Polk County | - | - | - | - | - | - | - | - | - | - |
| Henderson city, Sibley County | 69 | 18 | 30 | 21 | - | - | - | - | - | 388 |
| Henderson township, Sibley County | 16 | - | 14 | 2 | - | - | - | - | - | 388 |
| Hendricks city, Lincoln County | 60 | 30 | 26 | 4 | - | - | - | - | - | 250 |
| Hendricks township, Lincoln County | 4 | 2 | - | - | 2 | - | - | - | - | 500 |
| Hendrickson township, Hubbard County | - | - | - | - | - | - | - | - | - | - |
| Hendrum city, Norman County | 20 | 2 | 16 | 2 | - | - | - | - | - | 410 |
| Hendrum township, Norman County | 2 | - | 2 | - | - | - | - | - | - | 475 |
| Henning city, Otter Tail County | 102 | 32 | 58 | 10 | 2 | - | - | - | - | 288 |
| Henning township, Otter Tail County | 5 | - | 5 | - | - | - | - | - | - | 358 |
| Henrietta township, Hubbard County | 60 | 2 | 48 | 10 | - | - | - | - | - | 410 |
| Henrietta city, Pine County | 3 | - | 3 | - | - | - | - | - | - | 275 |
| Henryville township, Renville County | 2 | - | - | 2 | - | - | - | - | - | 525 |
| Hereim township, Roseau County | 1 | - | 1 | - | - | - | - | - | - | 425 |
| Herman city, Grant County | 29 | 6 | 21 | - | - | 2 | - | - | - | 297 |
| Hermantown city, St. Louis County | 429 | 39 | 41 | 207 | 89 | 53 | - | - | - | 668 |
| Heron Lake city, Jackson County | 42 | 16 | 22 | 4 | - | - | - | - | - | 359 |
| Heron Lake township, Jackson County | 7 | 2 | 2 | - | - | - | - | 3 | - | 288 |
| Hersey township, Nobles County | 8 | - | 8 | - | - | - | - | - | - | 325 |
| Hewitt city, Todd County | 8 | 2 | 6 | - | - | - | - | - | - | 300 |
| Hibbing city, St. Louis County | 1 734 | 545 | 1 018 | 151 | 13 | 7 | - | - | - | 351 |
| Hickory township, Pennington County | 3 | - | 3 | - | - | - | - | - | - | 275 |
| Higdem township, Polk County | 5 | - | 2 | 3 | - | - | - | - | - | 608 |
| High Forest township, Olmsted County | 12 | - | 4 | 8 | - | - | - | - | - | 567 |
| Highland township, Wabasha County | 12 | - | 8 | 4 | - | - | - | - | - | 433 |
| Highland Grove township, Clay County | 2 | 2 | - | - | - | - | - | - | - | 125 |
| Highlanding township, Pennington County | 4 | - | 4 | - | - | - | - | - | - | 375 |

Table 30. **Gross Rent: 2000**—Con.

[Data based on a sample (except Tables 65-68). For information on confidentiality protection, coverage, sampling error, and nonsampling error, see Appendix G. For location of definitions, see "How to Use This Census Report"]

| State County Place and County Subdivision | Specified renter-occupied housing units paying cash rent | Gross rent | | | | | | | | Median (dollars) |
|--|---|--------------------|----------------------|----------------------|----------------------|--------------------------|--------------------------|--------------------|---|---------------------|
| | | Less than \$250 | \$250 to \$499 | \$500 to \$749 | \$750 to \$999 | \$1,000 to \$1,499 | \$1,500 to \$1,999 | \$2,000 or more | | |
| PLACE AND COUNTY SUBDIVISION—Con. | | | | | | | | | | |
| Highwater township, Cottonwood County | 4 | 2 | 2 | - | - | - | - | - | - | 300 |
| Hill township, Kittson County | - | - | - | - | - | - | - | - | - | - |
| Hill City city, Aitkin County | 57 | 6 | 34 | 13 | 4 | - | - | - | - | 428 |
| Hill Lake township, Aitkin County | 9 | 2 | 5 | 2 | - | - | - | - | - | 375 |
| Hillman township, Kanabec County | 2 | - | 2 | - | - | - | - | - | - | 475 |
| Hillman city, Morrison County | - | - | - | - | - | - | - | - | - | - |
| Hillman township, Morrison County | - | - | - | - | - | - | - | - | - | - |
| Hill River township, Polk County | 1 | - | 1 | - | - | - | - | - | - | 275 |
| Hills city, Rock County | 38 | - | 24 | 12 | 2 | - | - | - | - | 445 |
| Hillsdale township, Winona County | 41 | 4 | 30 | 7 | - | - | - | - | - | 460 |
| Hilltop city, Anoka County | 143 | 9 | 72 | 56 | 4 | 2 | - | - | - | 489 |
| Hinckley city, Pine County | 215 | 58 | 94 | 63 | - | - | - | - | - | 384 |
| Hinckley township, Pine County | 19 | - | 11 | 8 | - | - | - | - | - | 481 |
| Hines township, Beltrami County | 7 | - | 7 | - | - | - | - | - | - | 388 |
| Hiram township, Cass County | - | - | - | - | - | - | - | - | - | - |
| Hitterdal city, Clay County | 7 | 3 | 4 | - | - | - | - | - | - | 263 |
| Hobart township, Otter Tail County | 18 | 3 | 10 | 4 | - | - | - | - | 1 | 467 |
| Hodges township, Stevens County | 3 | - | 1 | 2 | - | - | - | - | - | 513 |
| Hoff township, Pope County | 4 | - | 2 | 2 | - | - | - | - | - | 500 |
| Hoffman city, Grant County | 68 | 25 | 25 | 18 | - | - | - | - | - | 345 |
| Hokah city, Houston County | 81 | 13 | 57 | 11 | - | - | - | - | - | 378 |
| Hokah township, Houston County | 11 | - | 5 | 4 | 2 | - | - | - | - | 558 |
| Holden township, Goodhue County | 10 | - | 5 | 3 | 2 | - | - | - | - | 525 |
| Holding township, Stearns County | - | - | - | - | - | - | - | - | - | - |
| Holdingford city, Stearns County | 56 | 19 | 24 | 9 | 4 | - | - | - | - | 450 |
| Holland township, Kandiyohi County | 11 | 2 | 7 | 2 | - | - | - | - | - | 444 |
| Holland city, Pipestone County | 13 | 2 | 9 | 2 | - | - | - | - | - | 318 |
| Hollandale city, Freeborn County | 23 | 6 | 15 | 2 | - | - | - | - | - | 289 |
| Holloway city, Swift County | 8 | 4 | 4 | - | - | - | - | - | - | 275 |
| Holly township, Murray County | 5 | 2 | 3 | - | - | - | - | - | - | 408 |
| Hollywood township, Carver County | 14 | - | 2 | 5 | 7 | - | - | - | - | 725 |
| Holmes City township, Douglas County | 19 | - | 15 | 4 | - | - | - | - | - | 365 |
| Holmesville township, Becker County | 3 | - | 3 | - | - | - | - | - | - | 425 |
| Holst township, Clearwater County | 4 | - | 4 | - | - | - | - | - | - | 425 |
| Holt township, Fillmore County | 13 | 2 | 11 | - | - | - | - | - | - | 288 |
| Holt city, Marshall County | - | - | - | - | - | - | - | - | - | - |
| Holt township, Marshall County | 2 | - | 2 | - | - | - | - | - | - | 475 |
| Holy Cross township, Clay County | - | - | - | - | - | - | - | - | - | - |
| Holyoke township, Carlton County | - | - | - | - | - | - | - | - | - | - |
| Home township, Brown County | 12 | 3 | 7 | 2 | - | - | - | - | - | 325 |
| Home Brook township, Cass County | - | - | - | - | - | - | - | - | - | - |
| Home Lake township, Norman County | 9 | 3 | 6 | - | - | - | - | - | - | 463 |
| Homer township, Winona County | 34 | 4 | 12 | 14 | 4 | - | - | - | - | 506 |
| Homestead township, Otter Tail County | 2 | - | 2 | - | - | - | - | - | - | 325 |
| Honner township, Redwood County | - | - | - | - | - | - | - | - | - | - |
| Hope township, Lincoln County | 4 | 4 | - | - | - | - | - | - | - | 200 |
| Hopkins city, Hennepin County | 5 009 | 261 | 454 | 2 103 | 1 572 | 548 | 52 | 19 | - | 710 |
| Hornet township, Beltrami County | - | - | - | - | - | - | - | - | - | - |
| Horton township, Stevens County | 5 | - | 5 | - | - | - | - | - | - | 458 |
| Houston city, Houston County | 137 | 36 | 65 | 23 | 11 | 2 | - | - | - | 393 |
| Houston township, Houston County | 19 | 2 | 8 | 9 | - | - | - | - | - | 494 |
| Howard Lake city, Wright County | 188 | 14 | 91 | 76 | 4 | 3 | - | - | - | 481 |
| Hoyt Lakes city, St. Louis County | 63 | 4 | 55 | 4 | - | - | - | - | - | 397 |
| Hubbard township, Hubbard County | 10 | - | 6 | 4 | - | - | - | - | - | 475 |
| Hubbard township, Polk County | - | - | - | - | - | - | - | - | - | - |
| Hudson township, Douglas County | 23 | 2 | 13 | 8 | - | - | - | - | - | 444 |
| Hugo city, Washington County | 82 | 16 | 38 | 10 | 18 | - | - | - | - | 457 |
| Humboldt township, Clay County | 1 | - | - | 1 | - | - | - | - | - | 725 |
| Humboldt city, Kittson County | - | - | - | - | - | - | - | - | - | - |
| Hunter township, Jackson County | 3 | - | 3 | - | - | - | - | - | - | 375 |
| Huntersville township, Wadena County | - | - | - | - | - | - | - | - | - | - |
| Huntly township, Marshall County | - | - | - | - | - | - | - | - | - | - |
| Huntsville township, Polk County | 4 | - | 2 | - | 2 | - | - | - | - | 650 |
| Hush Lake UT, St. Louis County | - | - | - | - | - | - | - | - | - | - |
| Huss township, Roseau County | 2 | - | 2 | - | - | - | - | - | - | 325 |
| Hutchinson city, McLeod County | 1 630 | 180 | 677 | 661 | 90 | 22 | - | - | - | 489 |
| Hutchinson township, McLeod County | 4 | - | 2 | - | 2 | - | - | - | - | 600 |
| Hyde Park township, Wabasha County | 5 | - | 5 | - | - | - | - | - | - | 342 |
| Ida township, Douglas County | 16 | - | 9 | 3 | 4 | - | - | - | - | 494 |
| Ideal township, Crow Wing County | 10 | - | 10 | - | - | - | - | - | - | 450 |
| Idun township, Aitkin County | - | - | - | - | - | - | - | - | - | - |
| Ihlen city, Pipestone County | 6 | 2 | 2 | - | 2 | - | - | - | - | 425 |
| Independence city, Hennepin County | 28 | - | - | 12 | 10 | - | - | 6 | - | 820 |
| Indian Lake township, Nobles County | 11 | - | 9 | - | 2 | - | - | - | - | 425 |
| Industrial township, St. Louis County | 9 | - | 5 | 4 | - | - | - | - | - | 475 |
| Inguadona township, Cass County | - | - | - | - | - | - | - | - | - | - |
| Inman township, Otter Tail County | 3 | - | 3 | - | - | - | - | - | - | 375 |
| International Falls city, Koochiching County | 816 | 198 | 453 | 139 | 18 | 8 | - | - | - | 348 |
| Inver Grove Heights city, Dakota County | 2 448 | 61 | 165 | 899 | 993 | 320 | 10 | - | - | 767 |
| Iona city, Murray County | 2 | - | 2 | - | - | - | - | - | - | 375 |
| Iona township, Murray County | 3 | - | 3 | - | - | - | - | - | - | 463 |
| Iona township, Todd County | 2 | - | 2 | - | - | - | - | - | - | 375 |
| Iosco township, Waseca County | 6 | - | 2 | 4 | - | - | - | - | - | 525 |
| Irondale township, Crow Wing County | 27 | 2 | 12 | 13 | - | - | - | - | - | 475 |
| Iron Junction city, St. Louis County | - | - | - | - | - | - | - | - | - | - |
| Iron Range township, Itasca County | 30 | 8 | 18 | 4 | - | - | - | - | - | 350 |
| Ironton city, Crow Wing County | 55 | 23 | 20 | 12 | - | - | - | - | - | 278 |
| Irving township, Kandiyohi County | 13 | 2 | 4 | 6 | 1 | - | - | - | - | 513 |
| Isanti city, Isanti County | 190 | 12 | 89 | 83 | 6 | - | - | - | - | 490 |

Table 30. **Gross Rent: 2000**—Con.

[Data based on a sample (except Tables 65-68). For information on confidentiality protection, coverage, sampling error, and nonsampling error, see Appendix G. For location of definitions, see "How to Use This Census Report"]

| State County Place and County Subdivision | Specified renter-occupied housing units paying cash rent | Gross rent | | | | | | | | Median (dollars) |
|---|---|--------------------|----------------------|----------------------|----------------------|--------------------------|--------------------------|--------------------|---|---------------------|
| | | Less than \$250 | \$250 to \$499 | \$500 to \$749 | \$750 to \$999 | \$1,000 to \$1,499 | \$1,500 to \$1,999 | \$2,000 or more | | |
| PLACE AND COUNTY SUBDIVISION—Con. | | | | | | | | | | |
| Isanti township, Isanti County | 25 | - | 4 | 18 | - | 3 | - | - | - | 614 |
| Island Lake township, Lyon County | 5 | - | - | 5 | - | - | - | - | - | 625 |
| Island Lake township, Mahnomon County | 8 | 3 | 3 | - | 2 | - | - | - | - | 467 |
| Isle city, Mille Lacs County | 91 | 29 | 53 | 4 | 3 | 2 | - | - | - | 328 |
| Isle Harbor township, Mille Lacs County | 11 | - | 4 | 7 | - | - | - | - | - | 525 |
| Itasca township, Clearwater County | - | - | - | - | - | - | - | - | - | - |
| Ivanhoe city, Lincoln County | 75 | 32 | 30 | 13 | - | - | - | - | - | 284 |
| Jackson city, Jackson County | 418 | 102 | 238 | 44 | 11 | 23 | - | - | - | 357 |
| Jackson township, Scott County | 48 | - | 17 | 4 | 21 | 6 | - | - | - | 761 |
| Jadis township, Roseau County | 4 | 2 | - | 2 | - | - | - | - | - | 400 |
| Jamestown township, Blue Earth County | 15 | - | 11 | 4 | - | - | - | - | - | 475 |
| Janesville city, Waseca County | 145 | 37 | 59 | 47 | 2 | - | - | - | - | 414 |
| Janesville township, Waseca County | 11 | 2 | 4 | 5 | - | - | - | - | - | 488 |
| Janette Lake UT, St. Louis County | 7 | - | 5 | 2 | - | - | - | - | - | 485 |
| Jasper city | 58 | 9 | 32 | - | 5 | 12 | - | - | - | 364 |
| Pipestone County (part) | 51 | 4 | 30 | - | 5 | 12 | - | - | - | 389 |
| Rock County (part) | 7 | 5 | 2 | - | - | - | - | - | - | 225 |
| Jay township, Martin County | 5 | - | 5 | - | - | - | - | - | - | 358 |
| Jeffers city, Cottonwood County | 22 | 8 | 12 | 2 | - | - | - | - | - | 288 |
| Jefferson township, Houston County | 2 | - | 2 | - | - | - | - | - | - | 425 |
| Jenkins city, Crow Wing County | 11 | 2 | 2 | 3 | 2 | 2 | - | - | - | 575 |
| Jenkins township, Crow Wing County | 10 | 2 | 2 | 3 | - | 3 | - | - | - | 667 |
| Jessenland township, Sibley County | 9 | - | 2 | 7 | - | - | - | - | - | 542 |
| Jevne township, Aitkin County | 5 | - | 5 | - | - | - | - | - | - | 458 |
| Jewett UT, Aitkin County | - | - | - | - | - | - | - | - | - | - |
| Jo Daviess township, Faribault County | 12 | 3 | 9 | - | - | - | - | - | - | 325 |
| Johnson city, Big Stone County | - | - | - | - | - | - | - | - | - | - |
| Johnson township, Polk County | - | - | - | - | - | - | - | - | - | - |
| Johnsonville township, Redwood County | 2 | - | 2 | - | - | - | - | - | - | 325 |
| Jones township, Beltrami County | 2 | 2 | - | - | - | - | - | - | - | 175 |
| Jordan township, Fillmore County | 10 | - | 7 | 3 | - | - | - | - | - | 467 |
| Jordan city, Scott County | 230 | 34 | 52 | 113 | 27 | 4 | - | - | - | 571 |
| Judson township, Blue Earth County | 19 | - | 10 | 9 | - | - | - | - | - | 488 |
| Jupiter township, Kittson County | 2 | - | 2 | - | - | - | - | - | - | 275 |
| Kabetogama UT, St. Louis County | - | - | - | - | - | - | - | - | - | - |
| Kalevala township, Carlton County | 2 | - | - | 2 | - | - | - | - | - | 575 |
| Kalmar township, Olmsted County | 23 | - | 4 | 17 | 2 | - | - | - | - | 639 |
| Kanabec township, Kanabec County | 21 | 2 | 15 | 4 | - | - | - | - | - | 470 |
| Kanaranzi township, Rock County | 3 | 2 | 1 | - | - | - | - | - | - | 138 |
| Kandiyohi city, Kandiyohi County | 62 | 15 | 35 | 12 | - | - | - | - | - | 393 |
| Kandiyohi township, Kandiyohi County | 4 | 2 | 2 | - | - | - | - | - | - | 325 |
| Kandota township, Todd County | 5 | - | 2 | 3 | - | - | - | - | - | 525 |
| Karlstad city, Kittson County | 102 | 40 | 43 | 17 | - | 2 | - | - | - | 317 |
| Kasota city, Le Sueur County | 41 | 9 | 21 | 11 | - | - | - | - | - | 453 |
| Kasota township, Le Sueur County | 36 | 5 | 14 | 12 | 5 | - | - | - | - | 493 |
| Kasson city, Dodge County | 303 | 49 | 209 | 31 | 14 | - | - | - | - | 375 |
| Kathio township, Mille Lacs County | 66 | 20 | 42 | 2 | - | 2 | - | - | - | 293 |
| Keene township, Clay County | 2 | - | 2 | - | - | - | - | - | - | 375 |
| Keewatin city, Itasca County | 90 | 35 | 45 | 8 | - | 2 | - | - | - | 288 |
| Kego township, Cass County | 6 | - | 3 | 3 | - | - | - | - | - | 425 |
| Kelliher city, Beltrami County | 29 | 15 | 11 | 3 | - | - | - | - | - | 242 |
| Kelliher township, Beltrami County | - | - | - | - | - | - | - | - | - | - |
| Kellogg city, Wabasha County | 24 | 5 | 13 | 3 | 3 | - | - | - | - | 433 |
| Kelsey township, St. Louis County | - | - | - | - | - | - | - | - | - | - |
| Kelso township, Sibley County | 12 | - | 3 | 7 | - | 2 | - | - | - | 675 |
| Kennedy city, Kittson County | 16 | 6 | 2 | 6 | 2 | - | - | - | - | 500 |
| Kenneth city, Rock County | 3 | - | 3 | - | - | - | - | - | - | 425 |
| Kensington city, Douglas County | 21 | 14 | 5 | 2 | - | - | - | - | - | 181 |
| Kent city, Wilkin County | 10 | 2 | 8 | - | - | - | - | - | - | 319 |
| Kenyon city, Goodhue County | 106 | 11 | 74 | 19 | 2 | - | - | - | - | 406 |
| Kenyon township, Goodhue County | 5 | - | 1 | 4 | - | - | - | - | - | 669 |
| Kerkhoven city, Swift County | 65 | 14 | 39 | 12 | - | - | - | - | - | 367 |
| Kerkhoven township, Swift County | 5 | 3 | 2 | - | - | - | - | - | - | 142 |
| Kerrick city, Pine County | - | - | - | - | - | - | - | - | - | - |
| Kerrick township, Pine County | 5 | - | 5 | - | - | - | - | - | - | 275 |
| Kertsonville township, Polk County | - | - | - | - | - | - | - | - | - | - |
| Kettle River city, Carlton County | 13 | 6 | 7 | - | - | - | - | - | - | 375 |
| Kettle River township, Pine County | 10 | - | 8 | 2 | - | - | - | - | - | 388 |
| Keystone township, Polk County | - | - | - | - | - | - | - | - | - | - |
| Kiel township, Lake of the Woods County | - | - | - | - | - | - | - | - | - | - |
| Kiester city, Faribault County | 48 | 21 | 24 | 3 | - | - | - | - | - | 269 |
| Kiester township, Faribault County | 6 | 3 | 3 | - | - | - | - | - | - | 250 |
| Kildare township, Swift County | 6 | - | 4 | 2 | - | - | - | - | - | 375 |
| Kilkenny city, Le Sueur County | 2 | - | - | 2 | - | - | - | - | - | 675 |
| Kilkenny township, Le Sueur County | - | - | - | - | - | - | - | - | - | - |
| Kimball township, Jackson County | 2 | 2 | - | - | - | - | - | - | - | 125 |
| Kimball city, Stearns County | 82 | 5 | 56 | 18 | 3 | - | - | - | - | 455 |
| Kimberly township, Aitkin County | 3 | - | 3 | - | - | - | - | - | - | 325 |
| Kinbrae city, Nobles County | - | - | - | - | - | - | - | - | - | - |
| King township, Polk County | - | - | - | - | - | - | - | - | - | - |
| Kinghurst township, Itasca County | - | - | - | - | - | - | - | - | - | - |
| Kingman township, Renville County | 13 | 5 | 8 | - | - | - | - | - | - | 269 |
| Kingston city, Meeker County | 2 | - | 2 | - | - | - | - | - | - | 375 |
| Kingston township, Meeker County | 19 | - | 13 | 3 | - | 3 | - | - | - | 471 |
| Kinney city, St. Louis County | 8 | 4 | - | 4 | - | - | - | - | - | 400 |
| Kintire township, Redwood County | 8 | - | 8 | - | - | - | - | - | - | 350 |
| Knife Lake township, Kanabec County | 18 | - | 7 | 9 | 2 | - | - | - | - | 600 |
| Knute township, Polk County | 4 | - | 2 | 2 | - | - | - | - | - | 450 |

Table 30. **Gross Rent: 2000**—Con.

[Data based on a sample (except Tables 65-68). For information on confidentiality protection, coverage, sampling error, and nonsampling error, see Appendix G. For location of definitions, see "How to Use This Census Report"]

| State County Place and County Subdivision | Specified renter-occupied housing units paying cash rent | Gross rent | | | | | | | | Median (dollars) |
|--|---|--------------------|----------------------|----------------------|----------------------|--------------------------|--------------------------|--------------------|---|---------------------|
| | | Less than \$250 | \$250 to \$499 | \$500 to \$749 | \$750 to \$999 | \$1,000 to \$1,499 | \$1,500 to \$1,999 | \$2,000 or more | | |
| PLACE AND COUNTY SUBDIVISION—Con. | | | | | | | | | | |
| Kragero township, Chippewa County | 4 | - | 4 | - | - | - | - | - | - | 350 |
| Kragnes township, Clay County | - | - | - | - | - | - | - | - | - | - |
| Krain township, Stearns County | 6 | - | 4 | 2 | - | - | - | - | - | 375 |
| Kratka township, Pennington County | - | - | - | - | - | - | - | - | - | - |
| Kroschel township, Kanabec County | 2 | - | - | - | 2 | - | - | - | - | 950 |
| Kugler township, St. Louis County | - | - | - | - | - | - | - | - | - | - |
| Kurtz township, Clay County | - | - | - | - | - | - | - | - | - | - |
| Lac qui Parle township, Lac qui Parle County | - | - | - | - | - | - | - | - | - | - |
| La Crescent city | 411 | 32 | 244 | 124 | 11 | - | - | - | - | 461 |
| Houston County (part) | 411 | 32 | 244 | 124 | 11 | - | - | - | - | 461 |
| Winona County (part) | - | - | - | - | - | - | - | - | - | - |
| La Crescent township, Houston County | 10 | - | 6 | 4 | - | - | - | - | - | 475 |
| La Crosse township, Jackson County | 6 | 2 | 4 | - | - | - | - | - | - | 275 |
| Lafayette city, Nicollet County | 39 | 2 | 22 | 15 | - | - | - | - | - | 455 |
| Lafayette township, Nicollet County | 17 | 4 | 11 | 2 | - | - | - | - | - | 325 |
| La Garde township, Mahnomon County | - | - | - | - | - | - | - | - | - | - |
| La Grand township, Douglas County | 94 | 14 | 31 | 36 | 13 | - | - | - | - | 513 |
| Lake township, Roseau County | 66 | - | 52 | 14 | - | - | - | - | - | 465 |
| Lake township, Wabasha County | 11 | - | 5 | 6 | - | - | - | - | - | 658 |
| Lake Alice township, Hubbard County | 4 | - | 4 | - | - | - | - | - | - | 375 |
| Lake Andrew township, Kandiyohi County | 11 | - | 5 | 6 | - | - | - | - | - | 606 |
| Lake Belt township, Martin County | 12 | - | 9 | - | 3 | - | - | - | - | 479 |
| Lake Benton city, Lincoln County | 86 | 38 | 33 | 15 | - | - | - | - | - | 281 |
| Lake Benton township, Lincoln County | 2 | 2 | - | - | - | - | - | - | - | 225 |
| Lake Bronson city, Kittson County | 18 | 12 | 6 | - | - | - | - | - | - | 193 |
| Lake City city | 445 | 25 | 198 | 163 | 51 | 3 | - | 5 | - | 499 |
| Goodhue County (part) | 99 | 14 | 24 | 49 | 7 | - | - | 5 | - | 580 |
| Wabasha County (part) | 346 | 11 | 174 | 114 | 44 | 3 | - | - | - | 484 |
| Lake Crystal city, Blue Earth County | 180 | 39 | 101 | 33 | 7 | - | - | - | - | 389 |
| Lake Edwards township, Crow Wing County | 31 | - | 15 | 12 | 4 | - | - | - | - | 513 |
| Lake Elizabeth township, Kandiyohi County | 2 | - | - | 2 | - | - | - | - | - | 675 |
| Lake Elmo city, Washington County | 51 | - | 18 | 29 | 2 | 2 | - | - | - | 521 |
| Lake Emma township, Hubbard County | 10 | 2 | 4 | 4 | - | - | - | - | - | 475 |
| Lake Eunice township, Becker County | 27 | - | 8 | 12 | 7 | - | - | - | - | 534 |
| Lakefield city, Jackson County | 103 | 17 | 65 | 18 | 3 | - | - | - | - | 345 |
| Lake Fremont township, Martin County | 3 | - | 3 | - | - | - | - | - | - | 288 |
| Lake George township, Hubbard County | 16 | - | 11 | 3 | 2 | - | - | - | - | 463 |
| Lake George township, Stearns County | 4 | - | 4 | - | - | - | - | - | - | 350 |
| Lake Grove township, Mahnomon County | - | - | - | - | - | - | - | - | - | - |
| Lake Hanska township, Brown County | 10 | 1 | 5 | 4 | - | - | - | - | - | 483 |
| Lake Hattie township, Hubbard County | 2 | - | 2 | - | - | - | - | - | - | 375 |
| Lake Henry city, Stearns County | - | - | - | - | - | - | - | - | - | - |
| Lake Henry township, Stearns County | 4 | - | 4 | - | - | - | - | - | - | 400 |
| Lake Ida township, Norman County | 5 | - | 5 | - | - | - | - | - | - | 392 |
| Lake Jessie township, Itasca County | 2 | - | 2 | - | - | - | - | - | - | 425 |
| Lake Johanna township, Pope County | 2 | - | 2 | - | - | - | - | - | - | 400 |
| Lakeland city, Washington County | 31 | - | 9 | 4 | 13 | 5 | - | - | - | 775 |
| Lakeland Shores city, Washington County | - | - | - | - | - | - | - | - | - | - |
| Lake Lillian city, Kandiyohi County | 13 | 4 | 9 | - | - | - | - | - | - | 325 |
| Lake Lillian township, Kandiyohi County | 6 | - | 4 | 2 | - | - | - | - | - | 475 |
| Lake Marshall township, Lyon County | 25 | - | 13 | 7 | 5 | - | - | - | - | 496 |
| Lake Mary township, Douglas County | 18 | 4 | 2 | 8 | 4 | - | - | - | - | 538 |
| Lake No. 1 UT, Lake County | - | - | - | - | - | - | - | - | - | - |
| Lake No. 2 UT, Lake County | 10 | - | 4 | 6 | - | - | - | - | - | 508 |
| Lake Park city, Becker County | 75 | 6 | 60 | 6 | 3 | - | - | - | - | 416 |
| Lake Park township, Becker County | - | - | - | - | - | - | - | - | - | - |
| Lake Pleasant township, Red Lake County | 2 | - | - | 2 | - | - | - | - | - | 675 |
| Lakeport township, Hubbard County | 17 | 2 | 2 | 11 | 2 | - | - | - | - | 568 |
| Lake Prairie township, Nicollet County | 16 | 4 | 6 | 6 | - | - | - | - | - | 400 |
| Lake St. Croix Beach city, Washington County | 37 | - | 18 | 6 | 9 | 4 | - | - | - | 558 |
| Lake Sarah township, Murray County | 9 | 2 | 7 | - | - | - | - | - | - | 325 |
| Lake Shore city, Cass County | 25 | - | 7 | 16 | 2 | - | - | - | - | 585 |
| Lake Shore township, Lac qui Parle County | 10 | - | 8 | 2 | - | - | - | - | - | 383 |
| Lakeside township, Aitkin County | 6 | 3 | 3 | - | - | - | - | - | - | 250 |
| Lakeside township, Cottonwood County | 1 | - | - | 1 | - | - | - | - | - | 625 |
| Lake Stay township, Lincoln County | - | - | - | - | - | - | - | - | - | - |
| Laketown township, Carver County | 18 | 6 | 4 | 2 | 4 | 2 | - | - | - | 425 |
| Lake Valley township, Traverse County | - | - | - | - | - | - | - | - | - | - |
| Lake View township, Becker County | 64 | 10 | 44 | 8 | 2 | - | - | - | - | 418 |
| Lakeview township, Carlton County | - | - | - | - | - | - | - | - | - | - |
| Lakeville city, Dakota County | 1 087 | 70 | 110 | 310 | 291 | 300 | 6 | - | - | 807 |
| Lake Wilson city, Murray County | 6 | 2 | 2 | 2 | 2 | - | - | - | - | 475 |
| Lakewood township, Lake of the Woods County | - | - | - | - | - | - | - | - | - | - |
| Lakewood township, St. Louis County | 15 | 2 | 6 | 5 | 2 | - | - | - | - | 488 |
| Lakin township, Morrison County | - | - | - | - | - | - | - | - | - | - |
| Lambert township, Red Lake County | 8 | - | 5 | 3 | - | - | - | - | - | 350 |
| Lamberton city, Redwood County | 74 | 28 | 40 | 6 | - | - | - | - | - | 313 |
| Lamberton township, Redwood County | 8 | 4 | 4 | - | - | - | - | - | - | 275 |
| Lammers township, Beltrami County | 15 | - | 2 | 13 | - | - | - | - | - | 534 |
| Lancaster city, Kittson County | 23 | 6 | 17 | - | - | - | - | - | - | 338 |
| Land township, Grant County | 4 | - | 4 | - | - | - | - | - | - | 375 |
| Landfall city, Washington County | 12 | - | 10 | 2 | - | - | - | - | - | 333 |
| Lanesboro city, Fillmore County | 98 | 37 | 55 | 6 | - | - | - | - | - | 303 |
| Lanesburgh township, Le Sueur County | 26 | - | 14 | 10 | 2 | - | - | - | - | 494 |
| Langhei township, Pope County | - | - | - | - | - | - | - | - | - | - |
| Langola township, Benton County | 10 | 3 | 6 | 1 | - | - | - | - | - | 425 |
| Langor township, Beltrami County | - | - | - | - | - | - | - | - | - | - |

Table 30. **Gross Rent: 2000**—Con.

[Data based on a sample (except Tables 65-68). For information on confidentiality protection, coverage, sampling error, and nonsampling error, see Appendix G. For location of definitions, see "How to Use This Census Report"]

| State County Place and County Subdivision | Specified renter-occupied housing units paying cash rent | Gross rent | | | | | | | |
|---|---|--------------------|----------------------|----------------------|----------------------|--------------------------|--------------------------|--------------------|---------------------|
| | | Less than \$250 | \$250 to \$499 | \$500 to \$749 | \$750 to \$999 | \$1,000 to \$1,499 | \$1,500 to \$1,999 | \$2,000 or more | Median (dollars) |
| PLACE AND COUNTY SUBDIVISION—Con. | | | | | | | | | |
| Lansing township, Mower County | 53 | - | 23 | 28 | 2 | - | - | - | 552 |
| Laona township, Roseau County | 4 | - | 3 | - | 1 | - | - | - | 475 |
| Laporte city, Hubbard County | 10 | - | 4 | 6 | - | - | - | - | 558 |
| La Prairie township, Clearwater County | 22 | 17 | 5 | - | - | - | - | - | 200 |
| La Prairie city, Itasca County | 37 | 1 | 27 | 9 | - | - | - | - | 418 |
| Larkin township, Nobles County | 7 | - | 4 | - | 3 | - | - | - | 388 |
| La Salle city, Watonwan County | 2 | - | - | 2 | - | - | - | - | 525 |
| Lastrup city, Morrison County | 2 | - | 2 | - | - | - | - | - | 325 |
| Lauderdale city, Ramsey County | 565 | 4 | 143 | 311 | 77 | 30 | - | - | 602 |
| Lavell township, St. Louis County | - | - | - | - | - | - | - | - | - |
| Lawrence township, Grant County | - | - | - | - | - | - | - | - | - |
| Lawrence township, Itasca County | 2 | - | - | 2 | - | - | - | - | 725 |
| Leaf Lake township, Otter Tail County | 10 | 2 | 6 | - | - | - | 2 | - | 288 |
| Leaf Mountain township, Otter Tail County | 4 | - | 4 | - | - | - | - | - | 425 |
| Leaf River township, Wadena County | 1 | - | 1 | - | - | - | - | - | 275 |
| Leaf Valley township, Douglas County | 6 | - | 4 | 2 | - | - | - | - | 475 |
| Leander Lake UT, St. Louis County | - | - | - | - | - | - | - | - | - |
| Leavenworth township, Brown County | 11 | - | 7 | 4 | - | - | - | - | 435 |
| Le Center city, Le Sueur County | 208 | 48 | 135 | 25 | - | - | - | - | 406 |
| Lee township, Aitkin County | - | - | - | - | - | - | - | - | - |
| Lee township, Beltrami County | - | - | - | - | - | - | - | - | - |
| Lee township, Norman County | 2 | - | 2 | - | - | - | - | - | 375 |
| Leech Lake township, Cass County | 19 | 4 | 7 | 8 | - | - | - | - | 475 |
| Leeds township, Murray County | 2 | 2 | - | - | - | - | - | - | 175 |
| Leenthrop township, Chippewa County | - | - | - | - | - | - | - | - | - |
| Leiding township, St. Louis County | 11 | - | 9 | 2 | - | - | - | - | 371 |
| Leigh township, Morrison County | 2 | 2 | - | - | - | - | - | - | 175 |
| Lemond township, Steele County | 4 | 2 | 2 | - | - | - | - | - | 350 |
| Lengby city, Polk County | 7 | 5 | 2 | - | - | - | - | - | 235 |
| Lent township, Chisago County | 6 | - | 6 | - | - | - | - | - | 388 |
| Leon township, Clearwater County | 7 | - | 5 | 2 | - | - | - | - | 435 |
| Leon township, Goodhue County | 14 | - | 4 | 6 | 2 | 2 | - | - | 688 |
| Leonard city, Clearwater County | 2 | 2 | - | - | - | - | - | - | 175 |
| Leonardsville township, Traverse County | 1 | - | - | 1 | - | - | - | - | 575 |
| Leonidas city, St. Louis County | 4 | - | 2 | 2 | - | - | - | - | 450 |
| Leota CDP, Nobles County | 4 | - | 4 | - | - | - | - | - | 375 |
| Leota township, Nobles County | 8 | 4 | 4 | - | - | - | - | - | 225 |
| Le Ray township, Blue Earth County | 18 | 3 | 4 | 7 | 4 | - | - | - | 525 |
| Le Roy city, Mower County | 70 | 25 | 43 | 2 | - | - | - | - | 311 |
| Le Roy township, Mower County | 2 | - | 2 | - | - | - | - | - | 375 |
| Le Sauk township, Stearns County | 40 | - | 25 | 7 | 8 | - | - | - | 475 |
| Leslie township, Todd County | 9 | - | 5 | 4 | - | - | - | - | 392 |
| Lessor township, Polk County | 6 | 3 | 3 | - | - | - | - | - | 275 |
| Lester Prairie city, McLeod County | 93 | 6 | 63 | 20 | 4 | - | - | - | 435 |
| Le Sueur city | 413 | 106 | 203 | 87 | 12 | 5 | - | - | 415 |
| Le Sueur County (part) | 413 | 106 | 203 | 87 | 12 | 5 | - | - | 415 |
| Sibley County (part) | - | - | - | - | - | - | - | - | - |
| Leven township, Pope County | 9 | 1 | 2 | 6 | - | - | - | - | 538 |
| Lewis township, Mille Lacs County | - | - | - | - | - | - | - | - | - |
| Lewiston city, Winona County | 98 | 5 | 64 | 29 | - | - | - | - | 409 |
| Lewisville city, Watonwan County | 4 | 2 | 2 | - | - | - | - | - | 225 |
| Lexington city, Anoka County | 233 | - | 80 | 121 | 27 | 5 | - | - | 563 |
| Lexington township, Le Sueur County | 12 | 4 | 3 | 4 | 1 | - | - | - | 375 |
| Libby township, Aitkin County | - | - | - | - | - | - | - | - | - |
| Liberty township, Beltrami County | 8 | - | 6 | 2 | - | - | - | - | 475 |
| Liberty township, Itasca County | - | - | - | - | - | - | - | - | - |
| Liberty township, Polk County | - | - | - | - | - | - | - | - | - |
| Lida township, Otter Tail County | 16 | - | 11 | 3 | - | 2 | - | - | 425 |
| Lien township, Grant County | - | - | - | - | - | - | - | - | - |
| Lilydale city, Dakota County | 125 | 3 | - | 3 | 2 | 110 | - | 7 | 1 187 |
| Lima township, Cass County | - | - | - | - | - | - | - | - | - |
| Lime township, Blue Earth County | 31 | 3 | 23 | 5 | - | - | - | - | 382 |
| Lime Lake township, Murray County | 9 | 2 | 7 | - | - | - | - | - | 358 |
| Limestone township, Lincoln County | 4 | - | 3 | 1 | - | - | - | - | 425 |
| Lincoln township, Blue Earth County | 2 | 2 | - | - | - | - | - | - | 100- |
| Lincoln township, Marshall County | - | - | - | - | - | - | - | - | - |
| Lind township, Roseau County | - | - | - | - | - | - | - | - | - |
| Linden township, Brown County | 13 | 2 | 9 | 2 | - | - | - | - | 375 |
| Linden Grove township, St. Louis County | 2 | 2 | - | - | - | - | - | - | 225 |
| Lindstrom city, Chisago County | 189 | 29 | 78 | 74 | 8 | - | - | - | 461 |
| Lino Lakes city, Anoka County | 162 | - | 23 | 59 | 58 | 22 | - | - | 747 |
| Linsell township, Marshall County | - | - | - | - | - | - | - | - | - |
| Linwood township, Anoka County | 20 | - | 12 | 8 | - | - | - | - | 442 |
| Linwood Lake UT, St. Louis County | - | - | - | - | - | - | - | - | - |
| Lisbon township, Yellow Medicine County | 7 | - | 5 | 2 | - | - | - | - | 375 |
| Lismore city, Nobles County | - | - | - | - | - | - | - | - | - |
| Lismore township, Nobles County | 2 | - | 2 | - | - | - | - | - | 375 |
| Litchfield city, Meeker County | 699 | 80 | 363 | 210 | 39 | 7 | - | - | 461 |
| Litchfield township, Meeker County | 17 | 4 | 4 | 9 | - | - | - | - | 508 |
| Little Canada city, Ramsey County | 1 596 | 44 | 142 | 837 | 510 | 63 | - | - | 682 |
| Little Elbow township, Mahnomon County | 3 | 1 | 2 | - | - | - | - | - | 313 |
| Little Elk township, Todd County | 7 | - | 4 | - | 3 | - | - | - | 444 |
| Little Falls city, Morrison County | 1 056 | 236 | 467 | 309 | 14 | 21 | 9 | - | 415 |
| Little Falls township, Morrison County | 5 | - | 2 | 3 | - | - | - | - | 563 |
| Littlefork city, Koochiching County | 46 | 6 | 39 | 1 | - | - | - | - | 369 |
| Little Pine township, Crow Wing County | - | - | - | - | - | - | - | - | - |
| Little Rock CDP, Beltrami County | 98 | 46 | 44 | 8 | - | - | - | - | 288 |
| Little Rock township, Nobles County | 11 | 2 | 7 | 2 | - | - | - | - | 335 |
| Little Sand Lake UT, Itasca County | 11 | - | - | 11 | - | - | - | - | 625 |

Table 30. **Gross Rent: 2000**—Con.

[Data based on a sample (except Tables 65-68). For information on confidentiality protection, coverage, sampling error, and nonsampling error, see Appendix G. For location of definitions, see "How to Use This Census Report"]

| State County Place and County Subdivision | Specified renter-occupied housing units paying cash rent | Gross rent | | | | | | | | Median (dollars) |
|--|---|--------------------|----------------------|----------------------|----------------------|--------------------------|--------------------------|--------------------|---|---------------------|
| | | Less than \$250 | \$250 to \$499 | \$500 to \$749 | \$750 to \$999 | \$1,000 to \$1,499 | \$1,500 to \$1,999 | \$2,000 or more | | |
| PLACE AND COUNTY SUBDIVISION—Con. | | | | | | | | | | |
| Little Sauk township, Todd County | 4 | 2 | 2 | - | - | - | - | - | - | 350 |
| Livonia township, Sherburne County | 12 | - | - | 12 | - | - | - | - | - | 663 |
| Lockhart township, Norman County | 2 | - | - | 2 | - | - | - | - | - | 525 |
| Lodi township, Mower County | 4 | 2 | 2 | - | - | - | - | - | - | 300 |
| Logan township, Aitkin County | - | - | - | - | - | - | - | - | - | - |
| Logan township, Grant County | 3 | - | 3 | - | - | - | - | - | - | 425 |
| London township, Freeborn County | 5 | 2 | 3 | - | - | - | - | - | - | 258 |
| Lone Pine township, Itasca County | 8 | - | 6 | 2 | - | - | - | - | - | 475 |
| Lone Tree township, Chippewa County | 9 | 3 | 4 | 2 | - | - | - | - | - | 338 |
| Long Beach city, Pope County | 10 | - | 10 | - | - | - | - | - | - | 408 |
| Long Lake township, Crow Wing County | 21 | - | 8 | 5 | 8 | - | - | - | - | 592 |
| Long Lake city, Hennepin County | 213 | 36 | 32 | 76 | 38 | 22 | 9 | - | - | 644 |
| Long Lake township, Watonwan County | 7 | - | 4 | 3 | - | - | - | - | - | 388 |
| Long Prairie city, Todd County | 393 | 130 | 178 | 50 | 22 | - | 13 | - | - | 376 |
| Long Prairie township, Todd County | 17 | 3 | 8 | 4 | - | 2 | - | - | - | 438 |
| Longville city, Cass County | 9 | - | 5 | 4 | - | - | - | - | - | 392 |
| Lonsdale city, Rice County | 76 | 17 | 34 | 22 | 3 | - | - | - | - | 413 |
| Loon Lake township, Cass County | 4 | - | 4 | - | - | - | - | - | - | 425 |
| Lorain township, Nobles County | 6 | 4 | 2 | - | - | - | - | - | - | 225 |
| Loretto city, Hennepin County | 71 | 13 | 42 | 13 | 3 | - | - | - | - | 393 |
| Louisburg city, Lac qui Parle County | 2 | 2 | - | - | - | - | - | - | - | 125 |
| Louisville township, Red Lake County | 2 | - | - | 2 | - | - | - | - | - | 675 |
| Louisville township, Scott County | 28 | 3 | 5 | 20 | - | - | - | - | - | 683 |
| Louriston township, Chippewa County | 2 | - | 2 | - | - | - | - | - | - | 325 |
| Lowell township, Polk County | 2 | - | - | 2 | - | - | - | - | - | 525 |
| Lower Red Lake UT, Beltrami County | 450 | 177 | 249 | 24 | - | - | - | - | - | 281 |
| Lowry city, Pope County | 17 | 2 | 6 | 9 | - | - | - | - | - | 603 |
| Lowville township, Murray County | 9 | - | 9 | - | - | - | - | - | - | 305 |
| Lucan city, Redwood County | 22 | 9 | 13 | - | - | - | - | - | - | 300 |
| Lucas township, Lyon County | 9 | - | 9 | - | - | - | - | - | - | 375 |
| Lund township, Douglas County | 4 | - | 4 | - | - | - | - | - | - | 375 |
| Lura township, Faribault County | 8 | - | 2 | 6 | - | - | - | - | - | 583 |
| Lutsen township, Cook County | 12 | - | 6 | 6 | - | - | - | - | - | 500 |
| Luverne city, Rock County | 532 | 110 | 288 | 86 | 38 | 10 | - | - | - | 393 |
| Luverne township, Rock County | 18 | 5 | 6 | 7 | - | - | - | - | - | 400 |
| Luxemburg township, Stearns County | 1 | - | - | - | - | 1 | - | - | - | 1 125 |
| Lyle city, Mower County | 38 | 15 | 20 | 3 | - | - | - | - | - | 279 |
| Lyle township, Mower County | 12 | 2 | 6 | 4 | - | - | - | - | - | 375 |
| Lynd city, Lyon County | 38 | 6 | 17 | 15 | - | - | - | - | - | 436 |
| Lynd township, Lyon County | 7 | 4 | 3 | - | - | - | - | - | - | 225 |
| Lynden township, Stearns County | 14 | - | 10 | 2 | - | 2 | - | - | - | 388 |
| Lynn township, McLeod County | 11 | 2 | 2 | 7 | - | - | - | - | - | 538 |
| Lyons township, Lyon County | 3 | - | 3 | - | - | - | - | - | - | 325 |
| Lyons township, Wadena County | 2 | - | 2 | - | - | - | - | - | - | 425 |
| Lyra township, Blue Earth County | 9 | - | 9 | - | - | - | - | - | - | 368 |
| Mabel city, Fillmore County | 47 | 16 | 25 | 3 | - | 3 | - | - | - | 288 |
| McCauleyville township, Wilkin County | 2 | - | 2 | - | - | - | - | - | - | 325 |
| McCormack UT, St. Louis County | 2 | - | 2 | - | - | - | - | - | - | 325 |
| McCrea township, Marshall County | 2 | - | 2 | - | - | - | - | - | - | 425 |
| McDavitt township, St. Louis County | 14 | 3 | 7 | 4 | - | - | - | - | - | 433 |
| McDonaldsville township, Norman County | 2 | - | - | 2 | - | - | - | - | - | 725 |
| McDougald township, Lake of the Woods County | - | - | - | - | - | - | - | - | - | - |
| McGrath city, Aitkin County | 2 | - | 2 | - | - | - | - | - | - | 275 |
| McGregor city, Aitkin County | 79 | 26 | 43 | 10 | - | - | - | - | - | 295 |
| McGregor township, Aitkin County | - | - | - | - | - | - | - | - | - | - |
| McIntosh city, Polk County | 56 | 25 | 31 | - | - | - | - | - | - | 267 |
| McKinley township, Cass County | - | - | - | - | - | - | - | - | - | - |
| McKinley UT, Kittson County | - | - | - | - | - | - | - | - | - | - |
| McKinley city, St. Louis County | - | - | - | - | - | - | - | - | - | - |
| McPherson township, Blue Earth County | 9 | - | 5 | 2 | 2 | - | - | - | - | 488 |
| Macs ville township, Grant County | - | - | - | - | - | - | - | - | - | - |
| Macville township, Aitkin County | - | - | - | - | - | - | - | - | - | - |
| Madelia city, Watonwan County | 289 | 89 | 137 | 58 | 5 | - | - | - | - | 336 |
| Madelia township, Watonwan County | 10 | - | 8 | 2 | - | - | - | - | - | 400 |
| Madison city, Lac qui Parle County | 169 | 66 | 74 | 29 | - | - | - | - | - | 313 |
| Madison township, Lac qui Parle County | - | - | - | - | - | - | - | - | - | - |
| Madison Lake city, Blue Earth County | 74 | 10 | 35 | 27 | 2 | - | - | - | - | 473 |
| Magnolia city, Rock County | 6 | - | 4 | 2 | - | - | - | - | - | 375 |
| Magnolia township, Rock County | 5 | 1 | 2 | 2 | - | - | - | - | - | 388 |
| Mahnomen city, Mahnomen County | 167 | 51 | 102 | 14 | - | - | - | - | - | 341 |
| Mahtomedi city, Washington County | 267 | 18 | 10 | 96 | 104 | 34 | 3 | 2 | - | 763 |
| Mahtowa township, Carlton County | - | - | - | - | - | - | - | - | - | - |
| Maine township, Otter Tail County | 11 | 3 | 4 | 4 | - | - | - | - | - | 413 |
| Maine Prairie township, Stearns County | 24 | - | 14 | 6 | 2 | 2 | - | - | - | 450 |
| Malmo township, Aitkin County | 7 | - | 4 | - | 3 | - | - | - | - | 488 |
| Malta township, Big Stone County | - | - | - | - | - | - | - | - | - | - |
| Malung township, Roseau County | 6 | - | 6 | - | - | - | - | - | - | 425 |
| Mamre township, Kandiyohi County | 11 | - | 7 | 4 | - | - | - | - | - | 475 |
| Manannah township, Meeke County | 6 | - | 3 | 3 | - | - | - | - | - | 500 |
| Manchester city, Freeborn County | 14 | - | 11 | 3 | - | - | - | - | - | 390 |
| Manchester township, Freeborn County | 13 | 2 | 9 | 2 | - | - | - | - | - | 425 |
| Mandt township, Chippewa County | - | - | - | - | - | - | - | - | - | - |
| Manfred township, Lac qui Parle County | 2 | - | 2 | - | - | - | - | - | - | 325 |
| Manhattan Beach city, Crow Wing County | - | - | - | - | - | - | - | - | - | - |
| Mankato city | 5 650 | 498 | 2 389 | 1 974 | 506 | 217 | 54 | 12 | - | 496 |
| Blue Earth County (part) | 5 650 | 498 | 2 389 | 1 974 | 506 | 217 | 54 | 12 | - | 496 |
| Le Sueur County (part) | - | - | - | - | - | - | - | - | - | - |
| Nicollet County (part) | - | - | - | - | - | - | - | - | - | - |

Table 30. **Gross Rent: 2000**—Con.

[Data based on a sample (except Tables 65-68). For information on confidentiality protection, coverage, sampling error, and nonsampling error, see Appendix G. For location of definitions, see "How to Use This Census Report"]

| State County Place and County Subdivision | Specified renter-occupied housing units paying cash rent | Gross rent | | | | | | | | Median (dollars) |
|---|---|--------------------|----------------------|----------------------|----------------------|--------------------------|--------------------------|--------------------|---|---------------------|
| | | Less than \$250 | \$250 to \$499 | \$500 to \$749 | \$750 to \$999 | \$1,000 to \$1,499 | \$1,500 to \$1,999 | \$2,000 or more | | |
| PLACE AND COUNTY SUBDIVISION—Con. | | | | | | | | | | |
| Mankato township, Blue Earth County | 27 | - | 12 | 13 | 2 | - | - | - | - | 553 |
| Mansfield township, Freeborn County | 2 | - | - | 2 | - | - | - | - | - | 525 |
| Manston township, Wilkin County | - | - | - | - | - | - | - | - | - | - |
| Mantorville city, Dodge County | 29 | 6 | 6 | 14 | 3 | - | - | - | - | 531 |
| Mantorville township, Dodge County | 13 | 4 | 4 | 1 | 4 | - | - | - | - | 381 |
| Mantrap township, Hubbard County | - | - | - | - | - | - | - | - | - | - |
| Manyaska township, Martin County | 9 | 3 | 4 | - | 2 | - | - | - | - | 288 |
| Maple township, Cass County | - | - | - | - | - | - | - | - | - | - |
| Maple Grove township, Becker County | 6 | - | 4 | 2 | - | - | - | - | - | 425 |
| Maple Grove township, Crow Wing County | 6 | - | 2 | 2 | 2 | - | - | - | - | 575 |
| Maple Grove city, Hennepin County | 1 235 | 6 | 38 | 228 | 598 | 337 | 28 | - | - | 891 |
| Maple Lake city, Wright County | 155 | 44 | 73 | 32 | 6 | - | - | - | - | 365 |
| Maple Lake township, Wright County | 22 | - | 10 | 8 | 4 | - | - | - | - | 513 |
| Maple Plain city, Hennepin County | 269 | 20 | 23 | 200 | 25 | 1 | - | - | - | 618 |
| Maple Ridge township, Beltrami County | 4 | - | 4 | - | - | - | - | - | - | 400 |
| Maple Ridge township, Isanti County | 7 | - | 1 | 4 | 2 | - | - | - | - | 713 |
| Mapleton city, Blue Earth County | 137 | 33 | 85 | 17 | 2 | - | - | - | - | 386 |
| Mapleton township, Blue Earth County | - | - | - | - | - | - | - | - | - | - |
| Mapleview city, Mower County | 14 | - | 13 | 1 | - | - | - | - | - | 436 |
| Maplewood township, Otter Tail County | 5 | - | - | 3 | - | - | - | 2 | - | 542 |
| Maplewood city, Ramsey County | 3 302 | 189 | 423 | 1 529 | 910 | 205 | 46 | - | - | 688 |
| Marble city, Itasca County | 69 | 12 | 30 | 27 | - | - | - | - | - | 438 |
| Marble township, Lincoln County | 4 | - | 2 | 2 | - | - | - | - | - | 600 |
| Marcell township, Itasca County | 4 | - | 4 | - | - | - | - | - | - | 425 |
| Marietta city, Lac qui Parle County | 7 | 4 | 3 | - | - | - | - | - | - | 244 |
| Marine on St. Croix city, Washington County | 18 | - | 5 | 7 | 4 | 2 | - | - | - | 640 |
| Marion township, Olmsted County | 179 | - | 62 | 48 | 69 | - | - | - | - | 568 |
| Marion Lake UT, St. Louis County | 2 | - | 2 | - | - | - | - | - | - | 275 |
| Marshall city, Lyon County | 2 084 | 265 | 1 025 | 651 | 111 | 14 | 18 | - | - | 464 |
| Marshall township, Mower County | 6 | - | - | 6 | - | - | - | - | - | 538 |
| Marshan township, Dakota County | 43 | 4 | 15 | 21 | 3 | - | - | - | - | 514 |
| Marsh Creek township, Mahanomen County | 4 | - | 4 | - | - | - | - | - | - | 400 |
| Marshfield township, Lincoln County | 4 | 2 | 2 | - | - | - | - | - | - | 300 |
| Marsh Grove township, Marshall County | 2 | - | 2 | - | - | - | - | - | - | 425 |
| Martin township, Rock County | 8 | 2 | 6 | - | - | - | - | - | - | 350 |
| Martinsburg township, Renville County | 6 | 2 | 2 | - | - | - | - | 2 | - | 375 |
| Mary township, Norman County | - | - | - | - | - | - | - | - | - | - |
| Marysland township, Swift County | 4 | - | 4 | - | - | - | - | - | - | 425 |
| Marysville township, Wright County | 16 | - | 8 | 2 | 3 | - | - | 3 | - | 500 |
| Mason township, Murray County | 9 | 2 | 3 | 4 | - | - | - | - | - | 438 |
| Max township, Itasca County | 10 | - | 7 | 3 | - | - | - | - | - | 417 |
| Maxwell township, Lac qui Parle County | 6 | 2 | 4 | - | - | - | - | - | - | 325 |
| May township, Cass County | 16 | - | 16 | - | - | - | - | - | - | 300 |
| May township, Washington County | 20 | - | - | 9 | 11 | - | - | - | - | 775 |
| Mayer city, Carver County | 27 | 8 | 6 | 13 | - | - | - | - | - | 442 |
| Mayfield township, Pennington County | - | - | - | - | - | - | - | - | - | - |
| Mayhew Lake township, Benton County | 5 | - | 5 | - | - | - | - | - | - | 358 |
| Maynard city, Chippewa County | 27 | 2 | 20 | 5 | - | - | - | - | - | 385 |
| Mayville township, Houston County | 2 | - | 2 | - | - | - | - | - | - | 375 |
| Maywood township, Benton County | 11 | 2 | 8 | 1 | - | - | - | - | - | 388 |
| Mazeppa city, Wabasha County | 46 | 17 | 21 | 6 | 2 | - | - | - | - | 317 |
| Mazeppa township, Wabasha County | 12 | - | 7 | 3 | 2 | - | - | - | - | 438 |
| Meadow township, Wadena County | - | - | - | - | - | - | - | - | - | - |
| Meadow Brook township, Cass County | 3 | 3 | - | - | - | - | - | - | - | 225 |
| Meadowlands city, St. Louis County | 17 | 8 | 9 | - | - | - | - | - | - | 263 |
| Meadowlands township, St. Louis County | 7 | 2 | 5 | - | - | - | - | - | - | 288 |
| Meadows township, Wilkin County | - | - | - | - | - | - | - | - | - | - |
| Medford city, Steele County | 59 | 16 | 31 | 12 | - | - | - | - | - | 381 |
| Medford township, Steele County | 16 | - | 10 | 4 | 2 | - | - | - | - | 425 |
| Medicine Lake city, Hennepin County | 31 | - | 7 | 19 | 5 | - | - | - | - | 569 |
| Medina city, Hennepin County | 70 | - | 18 | 31 | 6 | 15 | - | - | - | 594 |
| Medo township, Blue Earth County | 6 | - | 3 | 3 | - | - | - | - | - | 450 |
| Mehurin township, Lac qui Parle County | 4 | 4 | - | - | - | - | - | - | - | 225 |
| Meire Grove city, Stearns County | 15 | 3 | - | 12 | - | - | - | - | - | 582 |
| Melrose city, Stearns County | 237 | 30 | 113 | 67 | 27 | - | - | - | - | 413 |
| Melrose township, Stearns County | 7 | 3 | 4 | - | - | - | - | - | - | 263 |
| Melville township, Renville County | - | - | - | - | - | - | - | - | - | - |
| Menahga city, Wadena County | 109 | 36 | 59 | 12 | 2 | - | - | - | - | 309 |
| Mendota city, Dakota County | 13 | - | 5 | 8 | - | - | - | - | - | 559 |
| Mendota Heights city, Dakota County | 308 | 33 | 22 | 50 | 185 | 18 | - | - | - | 840 |
| Mentor city, Polk County | 14 | 5 | 7 | 2 | - | - | - | - | - | 350 |
| Meriden township, Steele County | 7 | - | 3 | 3 | 1 | - | - | - | - | 508 |
| Merton township, Steele County | 8 | - | 1 | 4 | 3 | - | - | - | - | 675 |
| Mickinock township, Roseau County | 1 | - | - | - | 1 | - | - | - | - | 950 |
| Middle River city, Marshall County | 38 | 18 | 18 | 2 | - | - | - | - | - | 258 |
| Middle River township, Marshall County | 6 | - | 6 | - | - | - | - | - | - | 288 |
| Middletown township, Jackson County | 17 | - | 11 | 6 | - | - | - | - | - | 389 |
| Middleville township, Wright County | 20 | 2 | 6 | 3 | 9 | - | - | - | - | 575 |
| Midway township, Cottonwood County | 7 | - | 7 | - | - | - | - | - | - | 294 |
| Midway township, St. Louis County | 12 | - | 4 | 2 | 6 | - | - | - | - | 700 |
| Miesville city, Dakota County | 2 | - | 2 | - | - | - | - | - | - | 375 |
| Milaca city, Mille Lacs County | 400 | 96 | 243 | 54 | 7 | - | - | - | - | 366 |
| Milaca township, Mille Lacs County | 8 | - | 2 | 6 | - | - | - | - | - | 550 |
| Milan city, Chippewa County | 27 | 4 | 23 | - | - | - | - | - | - | 368 |
| Milford township, Brown County | 12 | 2 | 6 | 4 | - | - | - | - | - | 375 |
| Millerville city, Douglas County | 9 | 5 | 2 | 2 | - | - | - | - | - | 195 |
| Millerville township, Douglas County | 2 | - | 2 | - | - | - | - | - | - | 475 |
| Millville city, Wabasha County | 15 | - | 15 | - | - | - | - | - | - | 297 |
| Millward township, Aitkin County | - | - | - | - | - | - | - | - | - | - |

Table 30. **Gross Rent: 2000**—Con.

[Data based on a sample (except Tables 65-68). For information on confidentiality protection, coverage, sampling error, and nonsampling error, see Appendix G. For location of definitions, see "How to Use This Census Report"]

| State County Place and County Subdivision | Specified renter-occupied housing units paying cash rent | Gross rent | | | | | | | | Median (dollars) |
|---|---|--------------------|----------------------|----------------------|----------------------|--------------------------|--------------------------|--------------------|---|---------------------|
| | | Less than \$250 | \$250 to \$499 | \$500 to \$749 | \$750 to \$999 | \$1,000 to \$1,499 | \$1,500 to \$1,999 | \$2,000 or more | | |
| PLACE AND COUNTY SUBDIVISION—Con. | | | | | | | | | | |
| Millwood township, Stearns County | 3 | - | - | 2 | 1 | - | - | - | - | 538 |
| Milo township, Mille Lacs County | 18 | 7 | 5 | 6 | - | - | - | - | - | 383 |
| Milroy city, Redwood County | 22 | 4 | 18 | - | - | - | - | - | - | 320 |
| Milton township, Dodge County | 20 | - | 2 | 16 | - | 2 | - | - | - | 567 |
| Miltona city, Douglas County | 24 | 9 | 4 | 11 | - | - | - | - | - | 475 |
| Miltona township, Douglas County | 10 | - | 2 | 4 | 4 | - | - | - | - | 588 |
| Minden township, Benton County | 16 | - | 12 | 4 | - | - | - | - | - | 471 |
| Minerva township, Clearwater County | 2 | - | 2 | - | - | - | - | - | - | 375 |
| Minneapolis city, Hennepin County | 77 565 | 8 415 | 18 768 | 31 976 | 12 363 | 4 884 | 895 | 264 | - | 575 |
| Minneiska city | 4 | - | 1 | 3 | - | - | - | - | - | 567 |
| Wabasha County (part) | 3 | - | - | 3 | - | - | - | - | - | 575 |
| Winona County (part) | 1 | - | 1 | - | - | - | - | - | - | 475 |
| Minneiska township, Wabasha County | 2 | - | - | - | - | 2 | - | - | - | 1 125 |
| Minneola township, Goodhue County | 16 | - | 3 | 8 | 3 | 2 | - | - | - | 542 |
| Minneota township, Jackson County | 13 | 2 | 7 | 2 | 2 | - | - | - | - | 385 |
| Minneota city, Lyon County | 134 | 20 | 78 | 16 | 20 | - | - | - | - | 393 |
| Minnesota City city, Winona County | 13 | 7 | 6 | - | - | - | - | - | - | 242 |
| Minnesota Falls township, Yellow Medicine County | 2 | - | - | 2 | - | - | - | - | - | 525 |
| Minnesota Lake city | 44 | 8 | 28 | 6 | 2 | - | - | - | - | 327 |
| Blue Earth County (part) | - | - | - | - | - | - | - | - | - | - |
| Faribault County (part) | 44 | 8 | 28 | 6 | 2 | - | - | - | - | 327 |
| Minnesota Lake township, Faribault County | 12 | - | 12 | - | - | - | - | - | - | 375 |
| Minnetonka city, Hennepin County | 5 060 | 188 | 254 | 731 | 2 023 | 1 506 | 279 | 79 | - | 915 |
| Minnetonka Beach city, Hennepin County | 9 | - | - | - | 4 | 3 | - | 2 | - | 1 042 |
| Minnetrista city, Hennepin County | 28 | - | - | 4 | 6 | 12 | - | 6 | - | 1 083 |
| Minnewaska township, Pope County | 8 | - | 2 | 2 | 4 | - | - | - | - | 675 |
| Minnie township, Beltrami County | - | - | - | - | - | - | - | - | - | - |
| Mission township, Crow Wing County | 6 | - | 3 | 3 | - | - | - | - | - | 575 |
| Mission Creek township, Pine County | 16 | - | 2 | 11 | 3 | - | - | - | - | 569 |
| Mitchell township, Wilkin County | 2 | - | - | 2 | - | - | - | - | - | 625 |
| Mizpah city, Koochiching County | 4 | - | 4 | - | - | - | - | - | - | 350 |
| Moe township, Douglas County | 5 | - | 5 | - | - | - | - | - | - | 458 |
| Moland township, Clay County | 9 | - | 7 | - | 2 | - | - | - | - | 295 |
| Moltke township, Sibley County | 5 | - | 5 | - | - | - | - | - | - | 308 |
| Money Creek township, Houston County | 6 | - | 4 | 2 | - | - | - | - | - | 425 |
| Monroe township, Lyon County | 8 | - | 8 | - | - | - | - | - | - | 350 |
| Monson township, Traverse County | - | - | - | - | - | - | - | - | - | - |
| Montevideo city, Chippewa County | 665 | 103 | 357 | 182 | 2 | 14 | - | 7 | - | 414 |
| Montgomery city, Le Sueur County | 236 | 28 | 126 | 63 | 19 | - | - | - | - | 461 |
| Montgomery township, Le Sueur County | 22 | - | 12 | 2 | 8 | - | - | - | - | 475 |
| Monticello city, Wright County | 802 | 83 | 186 | 483 | 21 | 22 | - | 7 | - | 571 |
| Monticello township, Wright County | 37 | - | 6 | 21 | 10 | - | - | - | - | 639 |
| Montrose city, Wright County | 119 | 13 | 45 | 58 | 1 | 2 | - | - | - | 504 |
| Moonshine township, Big Stone County | 2 | - | 2 | - | - | - | - | - | - | 475 |
| Moore township, Stevens County | 2 | - | 2 | - | - | - | - | - | - | 325 |
| Moorhead city, Clay County | 4 174 | 599 | 2 393 | 831 | 155 | 139 | 57 | - | - | 428 |
| Moorhead township, Clay County | 5 | - | 2 | 3 | - | - | - | - | - | 558 |
| Moose township, Roseau County | 3 | - | 3 | - | - | - | - | - | - | 375 |
| Moose Creek township, Clearwater County | - | - | - | - | - | - | - | - | - | - |
| Moose Lake township, Beltrami County | 3 | - | 3 | - | - | - | - | - | - | 288 |
| Moose Lake city, Carlton County | 248 | 45 | 137 | 57 | 9 | - | - | - | - | 379 |
| Moose Lake township, Carlton County | 16 | - | 11 | - | 5 | - | - | - | - | 425 |
| Moose Lake township, Cass County | 2 | - | 2 | - | - | - | - | - | - | 275 |
| Moose Park township, Itasca County | - | - | - | - | - | - | - | - | - | - |
| Moose River township, Marshall County | - | - | - | - | - | - | - | - | - | - |
| Mora city, Kanabec County | 466 | 109 | 190 | 111 | 49 | 7 | - | - | - | 412 |
| Moran township, Todd County | 6 | - | 6 | - | - | - | - | - | - | 375 |
| Moranville township, Roseau County | 3 | - | 2 | 1 | - | - | - | - | - | 338 |
| Morcom township, St. Louis County | 2 | - | - | 2 | - | - | - | - | - | 525 |
| Morgan city, Redwood County | 43 | 21 | 16 | 6 | - | - | - | - | - | 306 |
| Morgan township, Redwood County | 3 | - | 3 | - | - | - | - | - | - | 288 |
| Morken township, Clay County | 4 | 2 | - | 2 | - | - | - | - | - | 375 |
| Morrill township, Morrison County | 4 | - | 4 | - | - | - | - | - | - | 375 |
| Morris city, Stevens County | 849 | 199 | 446 | 165 | 23 | 10 | 6 | - | - | 392 |
| Morris township, Stevens County | 12 | 2 | 10 | - | - | - | - | - | - | 400 |
| Morrison township, Aitkin County | - | - | - | - | - | - | - | - | - | - |
| Morristown city, Rice County | 50 | 10 | 17 | 17 | 6 | - | - | - | - | 489 |
| Morristown township, Rice County | 8 | - | 6 | - | 2 | - | - | - | - | 483 |
| Morse township, Itasca County | 2 | - | 2 | - | - | - | - | - | - | 325 |
| Morse township, St. Louis County | 13 | - | 9 | 2 | 2 | - | - | - | - | 394 |
| Morton city, Renville County | 36 | - | 31 | 3 | - | - | 2 | - | - | 425 |
| Moscow township, Freeborn County | 11 | 2 | 9 | - | - | - | - | - | - | 394 |
| Motley city | 91 | 26 | 44 | 16 | 2 | 3 | - | - | - | 378 |
| Cass County (part) | - | - | - | - | - | - | - | - | - | - |
| Morrison County (part) | 91 | 26 | 44 | 16 | 2 | 3 | - | - | - | 378 |
| Motley township, Morrison County | 3 | - | 3 | - | - | - | - | - | - | 375 |
| Moulton township, Murray County | 7 | - | 7 | - | - | - | - | - | - | 415 |
| Mound city, Hennepin County | 744 | 81 | 158 | 336 | 140 | 22 | - | 7 | - | 581 |
| Mound township, Rock County | 8 | - | 3 | 5 | - | - | - | - | - | 525 |
| Mound Prairie township, Houston County | 10 | - | 4 | 6 | - | - | - | - | - | 575 |
| Mounds View city, Ramsey County | 1 433 | 62 | 93 | 1 090 | 160 | 19 | 9 | - | - | 631 |
| Mountain Iron city, St. Louis County | 384 | 86 | 151 | 128 | 19 | - | - | - | - | 457 |
| Mountain Lake city, Cottonwood County | 146 | 56 | 56 | 16 | 9 | 9 | - | - | - | 346 |
| Mountain Lake township, Cottonwood County | 10 | 3 | 5 | 2 | - | - | - | - | - | 300 |
| Mount Morris township, Morrison County | - | - | - | - | - | - | - | - | - | - |
| Mount Pleasant township, Wabasha County | 7 | - | 4 | 3 | - | - | - | - | - | 388 |

Table 30. **Gross Rent: 2000**—Con.

[Data based on a sample (except Tables 65-68). For information on confidentiality protection, coverage, sampling error, and nonsampling error, see Appendix G. For location of definitions, see "How to Use This Census Report"]

| State County Place and County Subdivision | Specified renter-occupied housing units paying cash rent | Gross rent | | | | | | | |
|---|---|--------------------|----------------------|----------------------|----------------------|--------------------------|--------------------------|--------------------|---------------------|
| | | Less than \$250 | \$250 to \$499 | \$500 to \$749 | \$750 to \$999 | \$1,000 to \$1,499 | \$1,500 to \$1,999 | \$2,000 or more | Median (dollars) |
| PLACE AND COUNTY SUBDIVISION—Con. | | | | | | | | | |
| Mount Vernon township, Winona County | 8 | - | 4 | 4 | - | - | - | - | 500 |
| Moyer township, Swift County | - | - | - | - | - | - | - | - | - |
| Moylan township, Marshall County | 4 | - | 2 | 2 | - | - | - | 400 | |
| Mudgett township, Mille Lacs County | - | - | - | - | - | - | - | - | |
| Mud Hen Lake UT, St. Louis County | - | - | - | - | - | - | - | - | |
| Mud Lake UT, Marshall County | - | - | - | - | - | - | - | - | |
| Mulligan township, Brown County | 8 | - | 6 | 2 | - | - | - | 333 | |
| Munch township, Pine County | 2 | - | - | 2 | - | - | - | 675 | |
| Munson township, Stearns County | 16 | - | 5 | 11 | - | - | - | 521 | |
| Murdock city, Swift County | 19 | 2 | 17 | - | - | - | - | 346 | |
| Murray township, Murray County | 4 | - | 4 | - | - | - | - | 375 | |
| Myhre township, Lake of the Woods County | 9 | - | 8 | 1 | - | - | - | 288 | |
| Myrtle city, Freeborn County | 8 | 3 | 5 | - | - | - | - | 267 | |
| Nashua city, Wilkin County | - | - | - | - | - | - | - | - | |
| Nashville township, Martin County | 6 | 4 | 2 | - | - | - | - | 225 | |
| Nashwauk city, Itasca County | 73 | 24 | 32 | 17 | - | - | - | 321 | |
| Nashwauk township, Itasca County | 75 | 24 | 34 | 17 | - | - | - | 324 | |
| Nassau city, Lac qui Parle County | 2 | - | 2 | - | - | - | - | 325 | |
| Naytahwaush CDP, Mahnomon County | 86 | 50 | 31 | 2 | - | 3 | - | 236 | |
| Nebish township, Beltrami County | 2 | - | 2 | - | - | - | - | 425 | |
| Nelson city, Douglas County | 22 | - | 20 | 2 | - | - | - | 430 | |
| Nelson township, Watonwan County | 6 | - | 3 | 3 | - | - | - | 500 | |
| Nelson Park township, Marshall County | - | - | - | - | - | - | - | - | |
| Nereson township, Roseau County | - | - | - | - | - | - | - | - | |
| Nerstrand city, Rice County | 3 | - | - | 3 | - | - | - | 688 | |
| Nesbit township, Polk County | 3 | - | - | 3 | - | - | - | 675 | |
| Ness township, St. Louis County | 2 | - | 2 | - | - | - | - | 425 | |
| Nessel township, Chisago County | 9 | - | 5 | 4 | - | - | - | 495 | |
| Nett Lake UT, Koochiching County | - | - | - | - | - | - | - | - | |
| Nett Lake UT, St. Louis County | 40 | 7 | 29 | 4 | - | - | - | 296 | |
| Nevada township, Mower County | 2 | - | 2 | - | - | - | - | 325 | |
| Nevis city, Hubbard County | 32 | - | 21 | 7 | 2 | 2 | - | 464 | |
| Nevis township, Hubbard County | 17 | - | 13 | 2 | 2 | - | - | 369 | |
| New Auburn city, Sibley County | 25 | 2 | 16 | 1 | 6 | - | - | 446 | |
| New Auburn township, Sibley County | 4 | - | 2 | 2 | - | - | - | 450 | |
| New Avon township, Redwood County | 8 | 2 | 6 | - | - | - | - | 325 | |
| New Brighton city, Ramsey County | 2 924 | 116 | 391 | 1 872 | 418 | 62 | 22 | 43 | 663 |
| Newburg township, Fillmore County | 15 | 2 | 13 | - | - | - | - | 403 | |
| New Dosey township, Pine County | - | - | - | - | - | - | - | - | |
| Newfolden city, Marshall County | 44 | 14 | 24 | 4 | 2 | - | - | 294 | |
| New Folden township, Marshall County | 2 | 2 | - | - | - | - | - | 100- | |
| New Germany city, Carver County | 30 | 7 | 16 | 7 | - | - | - | 425 | |
| New Hartford township, Winona County | 16 | - | 2 | 12 | 2 | - | - | 570 | |
| New Haven township, Olmsted County | 8 | - | 2 | 6 | - | - | - | 525 | |
| New Hope city, Hennepin County | 3 719 | 191 | 247 | 1 936 | 1 074 | 257 | 14 | 687 | |
| New Independence township, St. Louis County .. | 2 | - | - | 2 | - | - | - | 675 | |
| New London city, Kandiyohi County | 94 | 16 | 65 | 13 | - | - | - | 392 | |
| New London township, Kandiyohi County | 75 | - | 30 | 39 | 6 | - | - | 547 | |
| New Maine township, Marshall County | 2 | - | 2 | - | - | - | - | 375 | |
| New Market city, Scott County | 5 | - | - | - | 5 | - | - | 850 | |
| New Market township, Scott County | 23 | - | 10 | 8 | - | 5 | - | 565 | |
| New Munich city, Stearns County | 3 | 3 | - | - | - | - | - | 225 | |
| Newport city, Washington County | 468 | 67 | 94 | 193 | 89 | 25 | - | 577 | |
| New Prague city | 398 | 69 | 101 | 193 | 33 | 2 | - | 527 | |
| Le Sueur County (part) | 81 | - | 27 | 46 | 6 | 2 | - | 548 | |
| Scott County (part) | 317 | 69 | 74 | 147 | 27 | - | - | 519 | |
| New Prairie township, Pope County | 2 | 2 | - | - | - | - | - | 175 | |
| New Richland city, Waseca County | 89 | 25 | 55 | 9 | - | - | - | 315 | |
| New Richland township, Waseca County | 10 | - | 6 | 2 | 2 | - | - | 375 | |
| Newry township, Freeborn County | 8 | 4 | 4 | - | - | - | - | 250 | |
| New Scandia township, Washington County | 58 | 5 | 8 | 36 | - | 9 | - | 590 | |
| New Solum township, Marshall County | 2 | - | 2 | - | - | - | - | 375 | |
| New Sweden township, Nicollet County | 7 | 2 | - | 5 | - | - | - | 575 | |
| Newtown township, Otter Tail County | 14 | 2 | 12 | - | - | - | - | 410 | |
| New Trier city, Dakota County | 4 | - | 4 | - | - | - | - | 450 | |
| New Ulm city, Brown County | 1 189 | 217 | 617 | 290 | 24 | - | 36 | 5 | 408 |
| New York Mills city, Otter Tail County | 194 | 49 | 105 | 36 | 2 | - | 2 | - | 360 |
| Nickerson township, Pine County | - | - | - | - | - | - | - | - | |
| Nicollet city, Nicollet County | 67 | 5 | 52 | 5 | 5 | - | - | 373 | |
| Nicollet township, Nicollet County | 4 | - | 4 | - | - | - | - | 325 | |
| Nidaros township, Otter Tail County | 2 | 2 | - | - | - | - | - | 175 | |
| Nielsville city, Polk County | 4 | - | - | 4 | - | - | - | 583 | |
| Nilsen township, Wilkin County | - | - | - | - | - | - | - | - | |
| Nimrod city, Wadena County | - | - | - | - | - | - | - | - | |
| Nininger township, Dakota County | 12 | - | 6 | 2 | 4 | - | - | 525 | |
| Nisswa city, Crow Wing County | 75 | 9 | 6 | 49 | 6 | 5 | - | 604 | |
| Nokay Lake township, Crow Wing County | 20 | - | 11 | 5 | 4 | - | - | 494 | |
| Nora township, Clearwater County | 7 | - | 7 | - | - | - | - | 415 | |
| Nora township, Pope County | 10 | 4 | 4 | 2 | - | - | - | 275 | |
| Norcross city, Grant County | 2 | - | - | 2 | - | - | - | 525 | |
| Norden township, Pennington County | - | - | - | - | - | - | - | - | |
| Nordick township, Wilkin County | - | - | - | - | - | - | - | - | |
| Nordland township, Aitkin County | 4 | - | 2 | 2 | - | - | - | 550 | |
| Nordland township, Lyon County | 4 | 2 | 1 | 1 | - | - | - | 325 | |
| Nore township, Itasca County | 2 | - | 2 | - | - | - | - | 425 | |
| Norfolk township, Renville County | 4 | 2 | 2 | - | - | - | - | 325 | |
| Norman township, Pine County | 2 | 2 | - | - | - | - | - | 225 | |
| Norman township, Yellow Medicine County | 4 | - | 4 | - | - | - | - | 425 | |
| Normania township, Yellow Medicine County | 2 | 2 | - | - | - | - | - | 175 | |

Table 30. **Gross Rent: 2000**—Con.

[Data based on a sample (except Tables 65-68). For information on confidentiality protection, coverage, sampling error, and nonsampling error, see Appendix G. For location of definitions, see "How to Use This Census Report"]

| State County Place and County Subdivision | Specified renter-occupied housing units paying cash rent | Gross rent | | | | | | | | Median (dollars) |
|---|---|--------------------|----------------------|----------------------|----------------------|--------------------------|--------------------------|--------------------|---|---------------------|
| | | Less than \$250 | \$250 to \$499 | \$500 to \$749 | \$750 to \$999 | \$1,000 to \$1,499 | \$1,500 to \$1,999 | \$2,000 or more | | |
| PLACE AND COUNTY SUBDIVISION—Con. | | | | | | | | | | |
| Normanna township, St. Louis County | 2 | - | 2 | - | - | - | - | - | - | 325 |
| North township, Pennington County | 15 | 2 | 4 | 7 | 2 | - | - | - | - | 519 |
| North Beltrami UT, Beltrami County | - | - | - | - | - | - | - | - | - | - |
| North Branch city, Chisago County | 346 | 64 | 105 | 177 | - | - | - | - | - | 507 |
| North Branch township, Isanti County | 15 | - | 2 | 11 | - | 2 | - | - | - | 606 |
| North Carlton UT, Carlton County | 42 | 24 | 10 | 4 | 4 | - | - | - | - | 231 |
| North Cass UT, Cass County | 31 | - | 15 | 16 | - | - | - | - | - | 552 |
| North Central Cass UT, Cass County | - | - | - | - | - | - | - | - | - | - |
| North Clearwater UT, Clearwater County | 9 | 9 | - | - | - | - | - | - | - | 205 |
| Northeast Aitkin UT, Aitkin County | - | - | - | - | - | - | - | - | - | - |
| Northeast Itasca UT, Itasca County | 17 | 11 | 6 | - | - | - | - | - | - | 229 |
| Northeast St. Louis UT, St. Louis County | - | - | - | - | - | - | - | - | - | - |
| Northern township, Beltrami County | 159 | 7 | 101 | 44 | 4 | 3 | - | - | - | 457 |
| Northfield city | 1 498 | 170 | 415 | 751 | 114 | 41 | - | 7 | - | 545 |
| Dakota County (part) | 4 | - | - | 2 | - | 2 | - | - | - | 875 |
| Rice County (part) | 1 494 | 170 | 415 | 749 | 114 | 39 | - | 7 | - | 545 |
| Northfield township, Rice County | 22 | - | - | 15 | 7 | - | - | - | - | 675 |
| North Fork township, Stearns County | 2 | - | - | 2 | - | - | - | - | - | 525 |
| North Germany township, Wadena County | 2 | - | 2 | - | - | - | - | - | - | 375 |
| North Hero township, Redwood County | 1 | 1 | - | - | - | - | - | - | - | 125 |
| Northland township, Polk County | 2 | - | 2 | - | - | - | - | - | - | 325 |
| Northland township, St. Louis County | 2 | - | - | - | - | 2 | - | - | - | 1 125 |
| North Mankato city | 1 233 | 84 | 505 | 503 | 130 | 11 | - | - | - | 511 |
| Blue Earth County (part) | - | - | - | - | - | - | - | - | - | - |
| Nicollet County (part) | 1 233 | 84 | 505 | 503 | 130 | 11 | - | - | - | 511 |
| North Oaks city, Ramsey County | 6 | - | - | - | 6 | - | - | - | - | 850 |
| Northome city, Koochiching County | 26 | 14 | 12 | - | - | - | - | - | - | 240 |
| Northome UT, Koochiching County | 2 | - | 2 | - | - | - | - | - | - | 425 |
| North Ottawa township, Grant County | - | - | - | - | - | - | - | - | - | - |
| North Red River township, Kittson County | - | - | - | - | - | - | - | - | - | - |
| Northrop city, Martin County | 10 | - | 10 | - | - | - | - | - | - | 375 |
| North Roseau UT, Roseau County | - | - | - | - | - | - | - | - | - | - |
| North St. Paul city, Ramsey County | 1 282 | 82 | 220 | 789 | 153 | 38 | - | - | - | 611 |
| North Star township, Brown County | 7 | - | 7 | - | - | - | - | - | - | 444 |
| North Star township, St. Louis County | - | - | - | - | - | - | - | - | - | - |
| Northwest Aitkin UT, Aitkin County | 2 | - | 2 | - | - | - | - | - | - | 475 |
| Northwest Koochiching UT, Koochiching County .. | 15 | 5 | 10 | - | - | - | - | - | - | 275 |
| Northwest Roseau UT, Roseau County | - | - | - | - | - | - | - | - | - | - |
| Northwest St. Louis UT, St. Louis County | - | - | - | - | - | - | - | - | - | - |
| Norton township, Winona County | 5 | - | 3 | 2 | - | - | - | - | - | 375 |
| Norway township, Fillmore County | 11 | - | 8 | 3 | - | - | - | - | - | 438 |
| Norway township, Kittson County | - | - | - | - | - | - | - | - | - | - |
| Norway Lake township, Kandiyohi County | - | - | - | - | - | - | - | - | - | - |
| Norwegian Grove township, Otter Tail County | 6 | - | 6 | - | - | - | - | - | - | 388 |
| Norwood Young America city, Carver County | 305 | 31 | 109 | 140 | 19 | 6 | - | - | - | 515 |
| Numedal township, Pennington County | - | - | - | - | - | - | - | - | - | - |
| Nunda township, Freeborn County | 7 | - | 7 | - | - | - | - | - | - | 438 |
| Oak township, Stearns County | 6 | - | 4 | 2 | - | - | - | - | - | 325 |
| Oakdale city, Washington County | 1 941 | 173 | 238 | 885 | 456 | 115 | 45 | 29 | - | 654 |
| Oak Grove city, Anoka County | 43 | - | 7 | 22 | 9 | - | 5 | - | - | 643 |
| Oakland township, Freeborn County | 18 | - | 15 | 3 | - | - | - | - | - | 457 |
| Oakland township, Mahnommen County | 4 | - | - | - | - | - | - | - | - | 425 |
| Oak Lawn township, Crow Wing County | 58 | 2 | 26 | 25 | 5 | - | - | - | - | 525 |
| Oak Park township, Marshall County | 6 | - | 4 | 2 | - | - | - | - | - | 375 |
| Oak Park Heights city, Washington County | 473 | 56 | 76 | 238 | 64 | 33 | 6 | - | - | 614 |
| Oakport CDP, Clay County | 3 | - | - | - | 3 | - | - | - | - | 775 |
| Oakport township, Clay County | 17 | 8 | 2 | 4 | 3 | - | - | - | - | 263 |
| Oak Valley township, Otter Tail County | 4 | 2 | 2 | - | - | - | - | - | - | 275 |
| Oakwood township, Wabasha County | 11 | - | 9 | 2 | - | - | - | - | - | 406 |
| O'Brien township, Beltrami County | 2 | - | 2 | - | - | - | - | - | - | 425 |
| Odessa city, Big Stone County | 2 | 2 | - | - | - | - | - | - | - | 100- |
| Odessa township, Big Stone County | 2 | - | 2 | - | - | - | - | - | - | 275 |
| Odin city, Watonwan County | 2 | - | 2 | - | - | - | - | - | - | 375 |
| Odin township, Watonwan County | 22 | 2 | 12 | 8 | - | - | - | - | - | 375 |
| Ogema city, Becker County | 4 | - | 2 | 2 | - | - | - | - | - | 500 |
| Ogema township, Pine County | 18 | 9 | 6 | 3 | - | - | - | - | - | 275 |
| Ogilvie city, Kanabec County | 49 | 8 | 29 | 12 | - | - | - | - | - | 452 |
| Okabena city, Jackson County | - | - | - | - | - | - | - | - | - | - |
| Oklee city, Red Lake County | 28 | 11 | 17 | - | - | - | - | - | - | 267 |
| Olivia city, Renville County | 245 | 52 | 149 | 23 | 8 | 13 | - | - | - | 377 |
| Olney township, Nobles County | 4 | - | 4 | - | - | - | - | - | - | 375 |
| Omro township, Yellow Medicine County | 2 | - | 2 | - | - | - | - | - | - | 375 |
| Onamia city, Mille Lacs County | 139 | 47 | 78 | 10 | 2 | 2 | - | - | - | 318 |
| Onamia township, Mille Lacs County | 27 | - | 12 | 9 | 2 | 4 | - | - | - | 519 |
| Onstad township, Polk County | - | - | - | - | - | - | - | - | - | - |
| Orange township, Douglas County | - | - | - | - | - | - | - | - | - | - |
| Orion township, Olmsted County | 15 | 1 | 12 | 2 | - | - | - | - | - | 454 |
| Ormsby city | 2 | - | 2 | - | - | - | - | - | - | 475 |
| Martin County (part) | 2 | - | 2 | - | - | - | - | - | - | 475 |
| Watonwan County (part) | - | - | - | - | - | - | - | - | - | - |
| Orono city, Hennepin County | 160 | 2 | 43 | 18 | 26 | 35 | 16 | 20 | - | 925 |
| Oronoco city, Olmsted County | 20 | - | 5 | 9 | 4 | 2 | - | - | - | 638 |
| Oronoco township, Olmsted County | 56 | 4 | 18 | 22 | 12 | - | - | - | - | 543 |
| Orr city, St. Louis County | 31 | 17 | 5 | 9 | - | - | - | - | - | 193 |
| Orock township, Sherburne County | 30 | - | - | 4 | 21 | 5 | - | - | - | 900 |
| Orton township, Wadena County | - | - | - | - | - | - | - | - | - | - |

Table 30. **Gross Rent: 2000**—Con.

[Data based on a sample (except Tables 65-68). For information on confidentiality protection, coverage, sampling error, and nonsampling error, see Appendix G. For location of definitions, see "How to Use This Census Report"]

| State County Place and County Subdivision | Specified renter-occupied housing units paying cash rent | Gross rent | | | | | | | | Median (dollars) |
|---|---|--------------------|----------------------|----------------------|----------------------|--------------------------|--------------------------|--------------------|-----|---------------------|
| | | Less than \$250 | \$250 to \$499 | \$500 to \$749 | \$750 to \$999 | \$1,000 to \$1,499 | \$1,500 to \$1,999 | \$2,000 or more | | |
| PLACE AND COUNTY SUBDIVISION—Con. | | | | | | | | | | |
| Ortonville city | 148 | 86 | 56 | 2 | 4 | - | - | - | - | 224 |
| Big Stone County (part) | 148 | 86 | 56 | 2 | 4 | - | - | - | - | 224 |
| Lac qui Parle County (part) | - | - | - | - | - | - | - | - | - | - |
| Ortonville township, Big Stone County | 148 | 86 | 56 | 2 | 4 | - | - | - | - | 224 |
| Orwell township, Otter Tail County | 2 | - | 2 | - | - | - | - | - | - | 275 |
| Osage township, Becker County | 27 | 7 | 17 | - | 3 | - | - | - | - | 335 |
| Osakis city | 175 | 44 | 96 | 21 | 3 | 2 | 4 | 5 | 333 | |
| Douglas County (part) | 157 | 40 | 90 | 16 | - | 2 | 4 | 5 | 323 | |
| Todd County (part) | 18 | 4 | 6 | 5 | 3 | - | - | - | 438 | |
| Osakis township, Douglas County | 6 | 4 | 2 | - | - | - | - | - | 188 | |
| Osborne township, Pipestone County | 14 | 2 | 12 | - | - | - | - | - | 330 | |
| Oscar township, Otter Tail County | 3 | - | 3 | - | - | - | - | - | 388 | |
| Osceola township, Renville County | 4 | - | 4 | - | - | - | - | - | 325 | |
| Oshawa township, Nicollet County | 6 | - | 2 | 2 | - | - | 2 | - | 575 | |
| Oshkosh township, Yellow Medicine County | 12 | - | 12 | - | - | - | - | - | 350 | |
| Oslo city, Marshall County | 11 | 5 | 6 | - | - | - | - | - | 263 | |
| Osseo city, Hennepin County | 443 | 9 | 47 | 300 | 50 | 28 | 5 | 4 | 609 | |
| Ostrander city, Fillmore County | 18 | - | 15 | 3 | - | - | - | - | 357 | |
| Oteneagen township, Itasca County | - | - | - | - | - | - | - | - | - | |
| Otisco township, Waseca County | 14 | - | 9 | 5 | - | - | - | - | 483 | |
| Otrej township, Big Stone County | - | - | - | - | - | - | - | - | - | |
| Otsego city, Wright County | 24 | - | 8 | 16 | - | - | - | - | 525 | |
| Ottawa township, Le Sueur County | 10 | - | 8 | 2 | - | - | - | - | 475 | |
| Ottertail city, Otter Tail County | 25 | - | 21 | 2 | - | - | 2 | - | 425 | |
| Otter Tail township, Otter Tail County | 17 | 2 | 9 | 6 | 17 | - | - | - | 408 | |
| Otter Tail Peninsula township, Cass County | - | - | - | - | - | - | - | - | - | |
| Otto township, Otter Tail County | 3 | - | - | 3 | - | - | - | - | 525 | |
| Owatonna city, Steele County | 2 018 | 229 | 868 | 821 | 89 | 11 | - | - | 478 | |
| Owatonna township, Steele County | 26 | 2 | 9 | 13 | 2 | - | - | - | 520 | |
| Owens township, St. Louis County | 9 | - | 9 | - | - | - | - | - | 455 | |
| Oxford township, Isanti County | 4 | - | 2 | 2 | - | - | - | - | 500 | |
| Paddock township, Otter Tail County | 4 | - | 4 | - | - | - | - | - | 300 | |
| Page township, Mille Lacs County | 4 | - | - | 4 | - | - | - | - | 625 | |
| Palisade city, Aitkin County | - | - | - | - | - | - | - | - | - | |
| Palmer township, Sherburne County | 26 | - | 10 | 14 | 2 | - | - | - | 560 | |
| Palmville township, Roseau County | - | - | - | - | - | - | - | - | - | |
| Palmyra township, Renville County | 4 | 2 | 2 | - | - | - | - | - | 225 | |
| Park township, Pine County | - | - | - | - | - | - | - | - | - | |
| Parke township, Clay County | 5 | - | 3 | 2 | - | - | - | - | 342 | |
| Parker township, Marshall County | - | - | - | - | - | - | - | - | - | |
| Parker township, Morrison County | 2 | - | - | 2 | - | - | - | - | 675 | |
| Parkers Prairie city, Otter Tail County | 60 | 13 | 40 | 7 | - | - | - | - | 359 | |
| Parkers Prairie township, Otter Tail County | 5 | - | 5 | - | - | - | - | - | 475 | |
| Park Rapids city, Hubbard County | 681 | 215 | 322 | 140 | 4 | - | - | - | 357 | |
| Parnell township, Polk County | 5 | - | 5 | - | - | - | - | - | 392 | |
| Parnell township, Traverse County | - | - | - | - | - | - | - | - | - | |
| Partridge township, Pine County | 9 | - | 2 | 7 | - | - | - | - | 525 | |
| Paxton township, Redwood County | 14 | - | 13 | - | 1 | - | - | - | 375 | |
| Paynesville city, Stearns County | 255 | 33 | 160 | 38 | 20 | 4 | - | - | 397 | |
| Paynesville township, Stearns County | 19 | - | 10 | 9 | - | - | - | - | 497 | |
| Peace township, Kanabec County | 22 | 3 | 9 | 8 | 2 | - | - | - | 475 | |
| Pease city, Mille Lacs County | 11 | - | - | 11 | - | - | - | - | 646 | |
| Pelan township, Kittson County | 4 | - | 4 | - | - | - | - | - | 325 | |
| Pelican township, Crow Wing County | 6 | - | 3 | 3 | - | - | - | - | 550 | |
| Pelican township, Otter Tail County | 19 | - | 17 | 2 | - | - | - | - | 411 | |
| Pelican Lake township, Grant County | 7 | 2 | 5 | - | - | - | - | - | 338 | |
| Pelican Rapids city, Otter Tail County | 314 | 62 | 179 | 62 | 8 | - | 3 | - | 361 | |
| Pemberton city, Blue Earth County | 3 | - | - | 3 | - | - | - | - | 675 | |
| Pembina township, Mahanomen County | 9 | - | 5 | 4 | - | - | - | - | 338 | |
| Penn township, McLeod County | 11 | - | 11 | - | - | - | - | - | 388 | |
| Pennock city, Kandiyohi County | 25 | 9 | 7 | 5 | 4 | - | - | - | 413 | |
| Pepin township, Wabasha County | 4 | - | 2 | 2 | - | - | - | - | 450 | |
| Pepperton township, Stevens County | 2 | - | 2 | - | - | - | - | - | 375 | |
| Pequaywan township, St. Louis County | - | - | - | - | - | - | - | - | - | |
| Pequot Lakes city, Crow Wing County | 218 | 49 | 130 | 35 | 4 | - | - | - | 404 | |
| Perch Lake township, Carlton County | 64 | 36 | 26 | 2 | - | - | - | - | 221 | |
| Percy township, Kittson County | - | - | - | - | - | - | - | - | - | |
| Perham city, Otter Tail County | 438 | 80 | 198 | 115 | 37 | 8 | - | - | 396 | |
| Perham township, Otter Tail County | 17 | 4 | 5 | 5 | - | - | 3 | - | 475 | |
| Perley city, Norman County | - | - | - | - | - | - | - | - | - | |
| Perry township, Lac qui Parle County | 2 | - | 2 | - | - | - | - | - | 425 | |
| Perry Lake township, Crow Wing County | 3 | - | - | 3 | - | - | - | - | 525 | |
| Petersburg township, Jackson County | 10 | - | 10 | - | - | - | - | - | 363 | |
| Peterson city, Fillmore County | 17 | - | 14 | 3 | - | - | - | - | 372 | |
| Pfeiffer Lake UT, St. Louis County | - | - | - | - | - | - | - | - | - | |
| Pickereel Lake township, Freeborn County | 12 | - | 8 | 2 | - | - | 2 | - | 450 | |
| Picket Lake UT, St. Louis County | - | - | - | - | - | - | - | - | - | |
| Pierz city, Morrison County | 137 | 36 | 61 | 40 | - | - | - | - | 347 | |
| Pierz township, Morrison County | 4 | - | 4 | - | - | - | - | - | 375 | |
| Pike township, St. Louis County | 5 | 3 | 2 | - | - | - | - | - | 242 | |
| Pike Bay township, Cass County | 125 | 54 | 54 | 11 | 6 | - | - | - | 297 | |
| Pike Creek township, Morrison County | 1 | - | - | 1 | - | - | - | - | 675 | |
| Pillager city, Cass County | 38 | 2 | 14 | 22 | - | - | - | - | 517 | |
| Pillsbury township, Swift County | 7 | - | 3 | 4 | - | - | - | - | 563 | |
| Pilot Grove township, Faribault County | 4 | 2 | 2 | - | - | - | - | - | 350 | |
| Pilot Mound township, Fillmore County | 16 | - | 10 | 2 | 4 | - | - | - | 480 | |
| Pine City city, Pine County | 398 | 104 | 152 | 136 | 6 | - | - | - | 426 | |
| Pine City township, Pine County | 20 | 2 | 14 | 2 | 2 | - | - | - | 400 | |

Table 30. **Gross Rent: 2000**—Con.

[Data based on a sample (except Tables 65-68). For information on confidentiality protection, coverage, sampling error, and nonsampling error, see Appendix G. For location of definitions, see "How to Use This Census Report"]

| State County Place and County Subdivision | Specified renter-occupied housing units paying cash rent | Gross rent | | | | | | | | Median (dollars) |
|--|---|--------------------|----------------------|----------------------|----------------------|--------------------------|--------------------------|--------------------|---|---------------------|
| | | Less than \$250 | \$250 to \$499 | \$500 to \$749 | \$750 to \$999 | \$1,000 to \$1,499 | \$1,500 to \$1,999 | \$2,000 or more | | |
| PLACE AND COUNTY SUBDIVISION—Con. | | | | | | | | | | |
| Pine Island city | 163 | 39 | 104 | 16 | 4 | - | - | - | - | 343 |
| Goodhue County (part) | 163 | 39 | 104 | 16 | 4 | - | - | - | - | 343 |
| Olmsted County (part) | - | - | - | - | - | - | - | - | - | - |
| Pine Island township, Goodhue County | 6 | - | 2 | 4 | - | - | - | - | - | 575 |
| Pine Lake township, Cass County | - | - | - | - | - | - | - | - | - | - |
| Pine Lake township, Clearwater County | 2 | - | 2 | - | - | - | - | - | - | 325 |
| Pine Lake township, Otter Tail County | 22 | - | 9 | 13 | - | - | - | - | - | 533 |
| Pine Lake township, Pine County | 17 | - | 8 | 6 | 3 | - | - | - | - | 506 |
| Pine Point CDP, Becker County | 38 | 20 | 18 | - | - | - | - | - | - | 245 |
| Pine Point township, Becker County | 38 | 20 | 18 | - | - | - | - | - | - | 245 |
| Pine River city, Cass County | 185 | 51 | 76 | 17 | 27 | 14 | - | - | - | 323 |
| Pine River township, Cass County | 22 | - | 7 | 12 | 3 | - | - | - | - | 572 |
| Pine Springs city, Washington County | - | - | - | - | - | - | - | - | - | - |
| Pipestone city, Pipestone County | 550 | 157 | 293 | 78 | 8 | 14 | - | - | - | 357 |
| Plainview city, Wabasha County | 218 | 35 | 108 | 54 | - | 21 | - | - | - | 437 |
| Plainview township, Wabasha County | 9 | 2 | 4 | 3 | - | - | - | - | - | 413 |
| Plato city, McLeod County | 10 | - | 6 | 4 | - | - | - | - | - | 438 |
| Platte township, Morrison County | 4 | 2 | 2 | - | - | - | - | - | - | 275 |
| Platte Lake township, Crow Wing County | 3 | - | - | 3 | - | - | - | - | - | 525 |
| Pleasant Grove township, Olmsted County | 25 | 1 | 13 | 7 | 4 | - | - | - | - | 469 |
| Pleasant Hill township, Winona County | 6 | - | 4 | 2 | - | - | - | - | - | 338 |
| Pleasant Lake city, Stearns County | 10 | - | 4 | 6 | - | - | - | - | - | 525 |
| Pleasant Mound township, Blue Earth County | 1 | - | 1 | - | - | - | - | - | - | 475 |
| Pleasant Prairie township, Martin County | 4 | 2 | 2 | - | - | - | - | - | - | 250 |
| Pleasant Valley township, Mower County | - | - | - | - | - | - | - | - | - | - |
| Pleasant View township, Norman County | 4 | - | 4 | - | - | - | - | - | - | 325 |
| Pliny township, Aitkin County | 2 | - | 2 | - | - | - | - | - | - | 325 |
| Plummer city, Red Lake County | 26 | 17 | 9 | - | - | - | - | - | - | 235 |
| Plymouth city, Hennepin County | 5 693 | 184 | 279 | 1 244 | 2 601 | 1 299 | 50 | 36 | - | 857 |
| Pohlitz township, Roseau County | - | - | - | - | - | - | - | - | - | - |
| Pokegama township, Pine County | 44 | 4 | 22 | 8 | 10 | - | - | - | - | 467 |
| Polk Centre township, Pennington County | - | - | - | - | - | - | - | - | - | - |
| Polonia township, Roseau County | - | - | - | - | - | - | - | - | - | - |
| Pomme de Terre township, Grant County | - | - | - | - | - | - | - | - | - | - |
| Pomroy township, Itasca County | - | - | - | - | - | - | - | - | - | - |
| Pomroy township, Kanabec County | 4 | - | - | 2 | 2 | - | - | - | - | 650 |
| Ponemah CDP, Beltrami County | 77 | 36 | 41 | - | - | - | - | - | - | 258 |
| Ponto Lake township, Cass County | 8 | 2 | 6 | - | - | - | - | - | - | 425 |
| Poplar township, Cass County | 2 | - | 2 | - | - | - | - | - | - | 375 |
| Poplar Grove township, Roseau County | 2 | - | - | 2 | - | - | - | - | - | 625 |
| Poplar River township, Red Lake County | - | - | - | - | - | - | - | - | - | - |
| Popple township, Clearwater County | 7 | 1 | 4 | 2 | - | - | - | - | - | 281 |
| Popple Grove township, Mahanomen County | - | - | - | - | - | - | - | - | - | - |
| Poppleton township, Kittson County | - | - | - | - | - | - | - | - | - | - |
| Portage township, St. Louis County | - | - | - | - | - | - | - | - | - | - |
| Porter city, Yellow Medicine County | 15 | 10 | 5 | - | - | - | - | - | - | 196 |
| Port Hope township, Beltrami County | 16 | - | 8 | 6 | 2 | - | - | - | - | 525 |
| Posen township, Yellow Medicine County | 2 | 2 | - | - | - | - | - | - | - | 225 |
| Potamo township, Lake of the Woods County | - | - | - | - | - | - | - | - | - | - |
| Potshot Lake UT, St. Louis County | - | - | - | - | - | - | - | - | - | - |
| Powers township, Cass County | 14 | - | 11 | 3 | - | - | - | - | - | 375 |
| Prairie Lake township, St. Louis County | - | - | - | - | - | - | - | - | - | - |
| Prairie View township, Wilkin County | 3 | - | 3 | - | - | - | - | - | - | 288 |
| Prairieville township, Brown County | 12 | - | 8 | 4 | - | - | - | - | - | 400 |
| Preble township, Fillmore County | 6 | - | 6 | - | - | - | - | - | - | 400 |
| Prescott township, Faribault County | 13 | 2 | 11 | - | - | - | - | - | - | 355 |
| Preston city, Fillmore County | 111 | 18 | 71 | 17 | 2 | 3 | - | - | - | 332 |
| Preston township, Fillmore County | 2 | - | 2 | - | - | - | - | - | - | 325 |
| Preston Lake township, Renville County | 12 | 4 | 3 | 5 | - | - | - | - | - | 283 |
| Princeton city | 564 | 78 | 309 | 126 | 5 | 26 | 20 | - | - | 446 |
| Mille Lacs County (part) | 564 | 78 | 309 | 126 | 5 | 26 | 20 | - | - | 446 |
| Sherburne County (part) | - | - | - | - | - | - | - | - | - | - |
| Princeton township, Mille Lacs County | 14 | - | 9 | 3 | 2 | - | - | - | - | 480 |
| Prinsburg city, Kandiyohi County | 7 | - | 6 | 1 | - | - | - | - | - | 369 |
| Prior township, Big Stone County | - | - | - | - | - | - | - | - | - | - |
| Prior Lake city, Scott County | 698 | 51 | 58 | 320 | 189 | 67 | 11 | 2 | - | 705 |
| Proctor city, St. Louis County | 229 | 46 | 118 | 44 | 21 | - | - | - | - | 399 |
| Prosper township, Lake of the Woods County | - | - | - | - | - | - | - | - | - | - |
| Providence township, Lac qui Parle County | 8 | - | 3 | 5 | - | - | - | - | - | 525 |
| Pulaski township, Morrison County | - | - | - | - | - | - | - | - | - | - |
| Quamba city, Kanabec County | 1 | - | - | 1 | - | - | - | - | - | 725 |
| Queen township, Polk County | - | - | - | - | - | - | - | - | - | - |
| Quincy township, Olmsted County | 7 | - | 7 | - | - | - | - | - | - | 413 |
| Quiring township, Beltrami County | - | - | - | - | - | - | - | - | - | - |
| Rabbit Lake township, Crow Wing County | - | - | - | - | - | - | - | - | - | - |
| Racine city, Mower County | 10 | - | 10 | - | - | - | - | - | - | 292 |
| Racine township, Mower County | 6 | - | - | 4 | 2 | - | - | - | - | 683 |
| Rail Prairie township, Morrison County | - | - | - | - | - | - | - | - | - | - |
| Rainy Lake UT, Koochiching County | 66 | - | 24 | 34 | 8 | - | - | - | - | 556 |
| Ramsey city, Anoka County | 120 | - | - | - | 84 | 36 | - | - | - | 938 |
| Randall city, Morrison County | 35 | 3 | 25 | 7 | - | - | - | - | - | 428 |
| Randolph city, Dakota County | 10 | - | 4 | 6 | - | - | - | - | - | 525 |
| Randolph township, Dakota County | 10 | - | 2 | 2 | 6 | - | - | - | - | 817 |
| Ranier city, Koochiching County | 5 | - | 2 | 1 | - | - | 2 | - | - | 725 |
| Ransom township, Nobles County | 16 | - | 12 | 4 | - | - | - | - | - | 438 |
| Rapidan township, Blue Earth County | 38 | 7 | 8 | 21 | 2 | - | - | - | - | 529 |
| Rapid River township, Lake of the Woods County | - | - | - | - | - | - | - | - | - | - |
| Ravenna township, Dakota County | 4 | - | - | 2 | - | 2 | - | - | - | 825 |

Table 30. **Gross Rent: 2000**—Con.

[Data based on a sample (except Tables 65-68). For information on confidentiality protection, coverage, sampling error, and nonsampling error, see Appendix G. For location of definitions, see "How to Use This Census Report"]

| State County Place and County Subdivision | Specified renter-occupied housing units paying cash rent | Gross rent | | | | | | | | Median (dollars) |
|---|---|--------------------|----------------------|----------------------|----------------------|--------------------------|--------------------------|--------------------|---|---------------------|
| | | Less than \$250 | \$250 to \$499 | \$500 to \$749 | \$750 to \$999 | \$1,000 to \$1,499 | \$1,500 to \$1,999 | \$2,000 or more | | |
| PLACE AND COUNTY SUBDIVISION—Con. | | | | | | | | | | |
| Raymond city, Kandiyohi County | 70 | 26 | 23 | 21 | - | - | - | - | - | 370 |
| Raymond township, Stearns County | 10 | - | 4 | 6 | - | - | - | - | - | 513 |
| Redby CDP, Beltrami County | 86 | 35 | 51 | - | - | - | - | - | - | 286 |
| Red Eye township, Wadena County | 5 | - | 5 | - | - | - | - | - | - | 358 |
| Red Lake CDP, Beltrami County | 143 | 38 | 89 | 16 | - | - | - | - | - | 298 |
| Red Lake Falls city, Red Lake County | 150 | 63 | 70 | 14 | 3 | - | - | - | - | 283 |
| Red Lake Falls township, Red Lake County | 9 | - | 6 | - | 3 | - | - | - | - | 388 |
| Redpath township, Traverse County | 3 | - | 3 | - | - | - | - | - | - | 275 |
| Red Rock township, Mower County | 13 | 2 | 8 | 3 | - | - | - | - | - | 406 |
| Red Wing city, Goodhue County | 1 778 | 184 | 663 | 641 | 223 | 54 | 7 | 6 | - | 509 |
| Redwood Falls city | 581 | 126 | 317 | 98 | 12 | - | 28 | - | - | 399 |
| Redwood County (part) | 581 | 126 | 317 | 98 | 12 | - | 28 | - | - | 399 |
| Renville County (part) | - | - | - | - | - | - | - | - | - | - |
| Redwood Falls township, Redwood County | 9 | - | 7 | 2 | - | - | - | - | - | 419 |
| Regal city, Kandiyohi County | 3 | - | 3 | - | - | - | - | - | - | 288 |
| Reine township, Roseau County | 2 | - | 2 | - | - | - | - | - | - | 425 |
| Reiner township, Pennington County | 2 | 2 | - | - | - | - | - | - | - | 225 |
| Reis township, Polk County | 2 | 2 | - | - | - | - | - | - | - | 225 |
| Remer city, Cass County | 40 | 15 | 23 | 2 | - | - | - | - | - | 271 |
| Remer township, Cass County | 2 | - | 2 | - | - | - | - | - | - | 375 |
| Rendsville township, Stevens County | 2 | - | 2 | - | - | - | - | - | - | 325 |
| Reno township, Pope County | 2 | 2 | - | - | - | - | - | - | - | 225 |
| Renville city, Renville County | 111 | 14 | 70 | 25 | 2 | - | - | - | - | 393 |
| Revere city, Redwood County | 4 | 2 | 2 | - | - | - | - | - | - | 225 |
| Reynolds township, Todd County | 6 | 2 | 4 | - | - | - | - | - | - | 317 |
| Rheiderland township, Chippewa County | 4 | 2 | 2 | - | - | - | - | - | - | 250 |
| Rhinehart township, Polk County | - | - | - | - | - | - | - | - | - | - |
| Rice city, Benton County | 33 | - | 31 | 2 | - | - | - | - | - | 417 |
| Rice township, Clearwater County | 5 | 3 | 2 | - | - | - | - | - | - | 192 |
| Rice Lake CDP, Clearwater County | 13 | 11 | 2 | - | - | - | - | - | - | 175 |
| Rice Lake township, St. Louis County | 71 | 2 | 14 | 33 | 9 | 13 | - | - | - | 673 |
| Riceland township, Freeborn County | 13 | - | 8 | 5 | - | - | - | - | - | 481 |
| Rice River township, Aitkin County | - | - | - | - | - | - | - | - | - | - |
| Riceville township, Becker County | 2 | - | 2 | - | - | - | - | - | - | 425 |
| Richardson township, Morrison County | 9 | - | 9 | - | - | - | - | - | - | 388 |
| Richardville township, Kittson County | - | - | - | - | - | - | - | - | - | - |
| Richfield city, Hennepin County | 4 795 | 162 | 458 | 3 212 | 681 | 276 | 6 | - | - | 638 |
| Richland township, Rice County | 9 | 2 | 2 | 5 | - | - | - | - | - | 505 |
| Richmond city, Stearns County | 78 | 21 | 46 | 8 | 3 | - | - | - | - | 350 |
| Richmond township, Winona County | 10 | - | 10 | - | - | - | - | - | - | 325 |
| Rich Valley township, McLeod County | 17 | - | 9 | 5 | - | 3 | - | - | - | 395 |
| Richville city, Otter Tail County | 8 | 2 | 4 | 2 | - | - | - | - | - | 400 |
| Richwood township, Becker County | - | - | - | - | - | - | - | - | - | - |
| Ridgely township, Nicollet County | 4 | 2 | 2 | - | - | - | - | - | - | 250 |
| Ripley township, Dodge County | - | - | - | - | - | - | - | - | - | - |
| Ripley township, Morrison County | 2 | - | - | - | 2 | - | - | - | - | 850 |
| River township, Red Lake County | - | - | - | - | - | - | - | - | - | - |
| Riverdale township, Watonwan County | 7 | 1 | 3 | 2 | 1 | - | - | - | - | 425 |
| River Falls township, Pennington County | 2 | - | - | 2 | - | - | - | - | - | 575 |
| Riverside township, Lac qui Parle County | 4 | - | 4 | - | - | - | - | - | - | 375 |
| Riverton township, Clay County | 3 | - | 3 | - | - | - | - | - | - | 275 |
| Riverton city, Crow Wing County | 6 | - | 6 | - | - | - | - | - | - | 388 |
| Robbinsdale city, Hennepin County | 1 527 | 184 | 273 | 503 | 378 | 143 | 46 | - | - | 626 |
| Roberts township, Wilkin County | - | - | - | - | - | - | - | - | - | - |
| Rochester city, Olmsted County | 9 735 | 703 | 3 057 | 3 865 | 1 362 | 517 | 159 | 72 | - | 561 |
| Rochester township, Olmsted County | 17 | - | 8 | 2 | 7 | - | - | - | - | 513 |
| Rock township, Pipestone County | 4 | 4 | - | - | - | - | - | - | - | 125 |
| Rock Creek city, Pine County | 21 | 2 | 4 | 9 | 6 | - | - | - | - | 608 |
| Rock Dell township, Olmsted County | 14 | - | 10 | 4 | - | - | - | - | - | 463 |
| Rockford city | 237 | 19 | 104 | 82 | 32 | - | - | - | - | 486 |
| Hennepin County (part) | - | - | - | - | - | - | - | - | - | - |
| Wright County (part) | 237 | 19 | 104 | 82 | 32 | - | - | - | - | 486 |
| Rockford township, Wright County | 15 | 6 | 9 | - | - | - | - | - | - | 408 |
| Rock Lake township, Lyon County | 2 | - | 2 | - | - | - | - | - | - | 475 |
| Rocksburg township, Pennington County | 29 | 2 | 20 | 7 | - | - | - | - | - | 458 |
| Rockville city, Stearns County | 84 | - | 77 | 7 | - | - | - | - | - | 417 |
| Rockville township, Stearns County | 14 | 2 | 8 | 2 | 2 | - | - | - | - | 375 |
| Rockwell township, Norman County | 5 | 3 | 2 | - | - | - | - | - | - | 242 |
| Rockwood township, Hubbard County | - | - | - | - | - | - | - | - | - | - |
| Rockwood township, Wadena County | - | - | - | - | - | - | - | - | - | - |
| Rogers township, Cass County | - | - | - | - | - | - | - | - | - | - |
| Rogers city, Hennepin County | 81 | 21 | 25 | 27 | 7 | 1 | - | - | - | 484 |
| Rolling Forks township, Pope County | 2 | 2 | - | - | - | - | - | - | - | 175 |
| Rolling Green township, Martin County | 5 | 3 | 2 | - | - | - | - | - | - | 192 |
| Rollingstone city, Winona County | 22 | 9 | 10 | 2 | 1 | - | - | - | - | 317 |
| Rollingstone township, Winona County | 18 | 2 | 13 | 2 | 1 | - | - | - | - | 342 |
| Rollis township, Marshall County | 4 | 4 | - | - | - | - | - | - | - | 150 |
| Rome township, Faribault County | 3 | 3 | - | - | - | - | - | - | - | 175 |
| Ronneby city, Benton County | - | - | - | - | - | - | - | - | - | - |
| Roome township, Polk County | 2 | - | - | 2 | - | - | - | - | - | 675 |
| Roosevelt township, Beltrami County | 8 | 2 | 2 | 2 | - | 2 | - | - | - | 475 |
| Roosevelt township, Crow Wing County | 7 | - | 4 | 3 | - | - | - | - | - | 444 |
| Roosevelt city | - | - | - | - | - | - | - | - | - | - |
| Lake of the Woods County (part) | - | - | - | - | - | - | - | - | - | - |
| Roseau County (part) | - | - | - | - | - | - | - | - | - | - |

Table 30. **Gross Rent: 2000**—Con.

[Data based on a sample (except Tables 65-68). For information on confidentiality protection, coverage, sampling error, and nonsampling error, see Appendix G. For location of definitions, see "How to Use This Census Report"]

| State County Place and County Subdivision | Specified renter-occupied housing units paying cash rent | Gross rent | | | | | | | | Median (dollars) |
|---|---|--------------------|----------------------|----------------------|----------------------|--------------------------|--------------------------|--------------------|---|---------------------|
| | | Less than \$250 | \$250 to \$499 | \$500 to \$749 | \$750 to \$999 | \$1,000 to \$1,499 | \$1,500 to \$1,999 | \$2,000 or more | | |
| PLACE AND COUNTY SUBDIVISION—Con. | | | | | | | | | | |
| Roscoe township, Goodhue County | 7 | - | 4 | 2 | 1 | - | - | - | - | 438 |
| Roscoe city, Stearns County | - | - | - | - | - | - | - | - | - | - |
| Roseau city, Roseau County | 321 | 53 | 128 | 140 | - | - | - | - | - | 477 |
| Rosebud township, Polk County | 16 | - | 12 | 4 | - | - | - | - | - | 383 |
| Rose Creek city, Mower County | 37 | 8 | 26 | 3 | - | - | - | - | - | 338 |
| Rosedale township, Mahnomon County | 2 | - | - | 2 | - | - | - | - | - | 525 |
| Rose Dell township, Rock County | 2 | 2 | - | - | - | - | - | - | - | 175 |
| Rose Hill township, Cottonwood County | 2 | - | 2 | - | - | - | - | - | - | 275 |
| Roseland township, Kandiyohi County | 8 | - | 6 | 2 | - | - | - | - | - | 450 |
| Rosemount city, Dakota County | 540 | 77 | 71 | 199 | 148 | 45 | - | - | - | 635 |
| Rosendale township, Watonwan County | 1 | - | 1 | - | - | - | - | - | - | 325 |
| Roseville township, Grant County | 2 | - | 2 | - | - | - | - | - | - | 425 |
| Roseville township, Kandiyohi County | 11 | - | 11 | - | - | - | - | - | - | 413 |
| Roseville city, Ramsey County | 4 681 | 177 | 418 | 2 528 | 775 | 539 | 176 | 68 | - | 688 |
| Rosewood township, Chippewa County | - | - | - | - | - | - | - | - | - | - |
| Rosing township, Morrison County | - | - | - | - | - | - | - | - | - | - |
| Ross township, Roseau County | - | - | - | - | - | - | - | - | - | - |
| Ross Lake township, Crow Wing County | - | - | - | - | - | - | - | - | - | - |
| Rost township, Jackson County | 10 | - | 8 | - | 2 | - | - | - | - | 388 |
| Rothsay city | 39 | 11 | 26 | 2 | - | - | - | - | - | 305 |
| Otter Tail County (part) | 21 | 5 | 16 | - | - | - | - | - | - | 296 |
| Wilkin County (part) | 18 | 6 | 10 | 2 | - | - | - | - | - | 325 |
| Round Grove township, McLeod County | 4 | - | 2 | 2 | - | - | - | - | - | 475 |
| Round Lake township, Becker County | 6 | - | 6 | - | - | - | - | - | - | 350 |
| Round Lake township, Jackson County | 4 | 2 | 2 | - | - | - | - | - | - | 250 |
| Round Lake city, Nobles County | 32 | 17 | 11 | 4 | - | - | - | - | - | 238 |
| Round Prairie township, Todd County | 10 | - | 5 | 5 | - | - | - | - | - | 500 |
| Royal township, Lincoln County | - | - | - | - | - | - | - | - | - | - |
| Royalton city | 83 | 30 | 40 | 13 | - | - | - | - | - | 402 |
| Benton County (part) | - | - | - | - | - | - | - | - | - | - |
| Morrison County (part) | 83 | 30 | 40 | 13 | - | - | - | - | - | 402 |
| Royalton township, Pine County | 11 | 5 | 4 | 2 | - | - | - | - | - | 263 |
| Rulien township, Lake of the Woods County | - | - | - | - | - | - | - | - | - | - |
| Runeberg township, Becker County | 7 | - | 4 | 3 | - | - | - | - | - | 438 |
| Rush City city, Chisago County | 232 | 44 | 86 | 87 | 15 | - | - | - | - | 450 |
| Rushford city, Fillmore County | 161 | 32 | 110 | 10 | - | 9 | - | - | - | 347 |
| Rushford Village city, Fillmore County | 9 | 2 | 2 | 2 | - | - | 3 | - | - | 513 |
| Rush Lake township, Otter Tail County | 23 | - | 14 | 6 | 3 | - | - | - | - | 469 |
| Rushmore city, Nobles County | 23 | 9 | 4 | 10 | - | - | - | - | - | 413 |
| Rushseba township, Chisago County | 9 | - | 5 | 4 | - | - | - | - | - | 488 |
| Russell city, Lyon County | 21 | 7 | 12 | 2 | - | - | - | - | - | 304 |
| Russia township, Polk County | - | - | - | - | - | - | - | - | - | - |
| Ruthton city, Pipestone County | 17 | - | 15 | 2 | - | - | - | - | - | 378 |
| Rutland township, Martin County | 9 | 2 | 5 | 2 | - | - | - | - | - | 419 |
| Rutledge city, Pine County | 3 | 2 | 1 | - | - | - | - | - | - | 238 |
| Sabin city, Clay County | 10 | - | 7 | 3 | - | - | - | - | - | 375 |
| Sacred Heart city, Renville County | 48 | 4 | 29 | 15 | - | - | - | - | - | 388 |
| Sacred Heart township, Renville County | 8 | 3 | 5 | - | - | - | - | - | - | 375 |
| Sago township, Itasca County | 4 | 2 | 2 | - | - | - | - | - | - | 325 |
| St. Anthony city | 1 139 | 61 | 37 | 636 | 236 | 61 | 102 | 6 | - | 703 |
| Hennepin County (part) | 313 | 49 | 18 | 55 | 135 | 50 | - | 6 | - | 893 |
| Ramsey County (part) | 826 | 12 | 19 | 581 | 101 | 11 | 102 | - | - | 687 |
| St. Anthony city, Stearns County | - | - | - | - | - | - | - | - | - | - |
| St. Augusta township, Stearns County | 39 | 9 | 22 | 4 | 4 | - | - | - | - | 411 |
| St. Bonifacius city, Hennepin County | 111 | 9 | 25 | 49 | 16 | 9 | 3 | - | - | 629 |
| St. Charles city, Winona County | 335 | 55 | 179 | 80 | 19 | 2 | - | - | - | 419 |
| St. Charles township, Winona County | 9 | 2 | 4 | 3 | - | - | - | - | - | 481 |
| St. Clair city, Blue Earth County | 40 | 11 | 18 | 11 | - | - | - | - | - | 372 |
| St. Cloud city | 9 751 | 1 167 | 4 621 | 3 199 | 485 | 234 | 39 | 6 | - | 470 |
| Benton County (part) | 1 898 | 151 | 949 | 755 | 26 | 5 | 6 | 6 | - | 481 |
| Sherburne County (part) | 1 122 | 69 | 417 | 416 | 116 | 88 | 16 | - | - | 529 |
| Stearns County (part) | 6 731 | 947 | 3 255 | 2 028 | 343 | 141 | 17 | - | - | 460 |
| St. Francis city, Anoka County | 200 | 17 | 41 | 116 | 26 | - | - | - | - | 625 |
| St. George township, Benton County | 18 | 7 | - | 9 | 2 | - | - | - | - | 533 |
| St. Hilaire city, Pennington County | 22 | - | 19 | 3 | - | - | - | - | - | 456 |
| St. James city, Watonwan County | 477 | 105 | 269 | 81 | 14 | 8 | - | - | - | 334 |
| St. James township, Watonwan County | 8 | - | 3 | 3 | 2 | - | - | - | - | 617 |
| St. Johns township, Kandiyohi County | 15 | 2 | 9 | 4 | - | - | - | - | - | 358 |
| St. Joseph township, Kittson County | - | - | - | - | - | - | - | - | - | - |
| St. Joseph city, Stearns County | 275 | 32 | 155 | 26 | 27 | 22 | 13 | - | - | 430 |
| St. Joseph township, Stearns County | 85 | - | 61 | 11 | 9 | - | 4 | - | - | 447 |
| St. Lawrence township, Scott County | 5 | - | - | 3 | 2 | - | - | - | - | 542 |
| St. Leo city, Yellow Medicine County | 8 | 8 | - | - | - | - | - | - | - | 217 |
| St. Louis Park city, Hennepin County | 7 414 | 282 | 650 | 3 241 | 2 210 | 939 | 49 | 43 | - | 716 |
| St. Martin city, Stearns County | - | - | - | - | - | - | - | - | - | - |
| St. Martin township, Stearns County | - | - | - | - | - | - | - | - | - | - |
| St. Mary township, Waseca County | 11 | 2 | 2 | 4 | 3 | - | - | - | - | 538 |
| St. Marys Point city, Washington County | 7 | - | 4 | 3 | - | - | - | - | - | 438 |
| St. Mathias township, Crow Wing County | 5 | 2 | 3 | - | - | - | - | - | - | 258 |
| St. Michael city, Wright County | 215 | 10 | 41 | 106 | 22 | 27 | - | 9 | - | 597 |
| St. Olaf township, Otter Tail County | 7 | 2 | 3 | 2 | - | - | - | - | - | 413 |
| St. Paul city, Ramsey County | 49 840 | 5 456 | 12 481 | 21 771 | 6 892 | 2 688 | 299 | 253 | - | 565 |
| St. Paul Park city, Washington County | 252 | 12 | 55 | 139 | 40 | 6 | - | - | - | 566 |
| St. Peter city, Nicollet County | 868 | 117 | 370 | 279 | 53 | 37 | 9 | 3 | - | 475 |
| St. Rosa city, Stearns County | 2 | - | - | 2 | - | - | - | - | - | 625 |
| St. Stephen city, Stearns County | 12 | - | 5 | 7 | - | - | - | - | - | 510 |

Table 30. **Gross Rent: 2000**—Con.

[Data based on a sample (except Tables 65-68). For information on confidentiality protection, coverage, sampling error, and nonsampling error, see Appendix G. For location of definitions, see "How to Use This Census Report"]

| State County Place and County Subdivision | Specified renter-occupied housing units paying cash rent | Gross rent | | | | | | | | Median (dollars) |
|---|---|--------------------|----------------------|----------------------|----------------------|--------------------------|--------------------------|--------------------|---|---------------------|
| | | Less than \$250 | \$250 to \$499 | \$500 to \$749 | \$750 to \$999 | \$1,000 to \$1,499 | \$1,500 to \$1,999 | \$2,000 or more | | |
| PLACE AND COUNTY SUBDIVISION—Con. | | | | | | | | | | |
| St. Vincent city, Kittson County | 4 | - | 4 | - | - | - | - | - | - | 450 |
| St. Vincent township, Kittson County | 4 | 2 | 2 | - | - | - | - | - | - | 325 |
| St. Wendel township, Stearns County | 11 | 4 | 3 | - | 4 | - | - | - | - | 325 |
| Salem township, Cass County | - | - | - | - | - | - | - | - | - | - |
| Salem township, Olmsted County | 28 | 2 | 13 | 13 | - | - | - | - | - | 475 |
| Salo township, Aitkin County | 2 | - | - | 2 | - | - | - | - | - | 525 |
| Sanborn city, Redwood County | 15 | 6 | 4 | 4 | 1 | - | - | - | - | 288 |
| Sand Creek township, Scott County | 14 | - | 5 | 7 | 2 | - | - | - | - | 600 |
| Sanders township, Pennington County | 10 | 3 | 5 | 2 | - | - | - | - | - | 320 |
| Sand Lake township, Itasca County | - | - | - | - | - | - | - | - | - | - |
| Sand Lake UT, St. Louis County | 5 | - | 5 | - | - | - | - | - | - | 458 |
| Sandnes township, Yellow Medicine County | - | - | - | - | - | - | - | - | - | - |
| Sandstone city, Pine County | 232 | 37 | 56 | 113 | 22 | - | - | 4 | - | 550 |
| Sandstone township, Pine County | 6 | - | 4 | 2 | - | - | - | - | - | 475 |
| Sandsville township, Polk County | 2 | - | 2 | - | - | - | - | - | - | 375 |
| Sandy township, St. Louis County | 4 | - | 4 | - | - | - | - | - | - | 425 |
| Sanford township, Grant County | 2 | 2 | - | - | - | - | - | - | - | 225 |
| San Francisco township, Carver County | 6 | - | 2 | - | 4 | - | - | - | - | 775 |
| Santiago township, Sherburne County | 4 | - | 2 | 2 | - | - | - | - | - | 425 |
| Saratoga township, Winona County | 11 | - | 4 | 7 | - | - | - | - | - | 538 |
| Sargeant city, Mower County | - | - | - | - | - | - | - | - | - | - |
| Sargeant township, Mower County | 10 | 2 | 6 | - | 2 | - | - | - | - | 363 |
| Sartell city | 775 | 29 | 258 | 333 | 138 | 17 | - | - | - | 554 |
| Benton County (part) | 435 | 21 | 135 | 180 | 99 | - | - | - | - | 545 |
| Stearns County (part) | 340 | 8 | 123 | 153 | 39 | 17 | - | - | - | 562 |
| Sauk Centre city, Stearns County | 399 | 90 | 132 | 128 | 31 | 18 | - | - | - | 455 |
| Sauk Centre township, Stearns County | 15 | 2 | 5 | 8 | - | - | - | - | - | 556 |
| Sauk Rapids city, Benton County | 1 314 | 165 | 645 | 443 | 33 | 10 | 18 | - | - | 471 |
| Sauk Rapids township, Benton County | 69 | 2 | 12 | 51 | 4 | - | - | - | - | 628 |
| Savage city, Scott County | 578 | 12 | 49 | 273 | 177 | 51 | 16 | - | - | 694 |
| Savannah township, Becker County | - | - | - | - | - | - | - | - | - | - |
| Scambler township, Otter Tail County | 8 | - | 3 | 5 | - | - | - | - | - | 525 |
| Scandia township, Polk County | - | - | - | - | - | - | - | - | - | - |
| Scandia Valley township, Morrison County | 27 | 4 | 19 | 4 | - | - | - | - | - | 408 |
| Scanlon city, Carlton County | 31 | - | 8 | 7 | 16 | - | - | - | - | 754 |
| Schoolcraft township, Hubbard County | - | - | - | - | - | - | - | - | - | - |
| Schroeder township, Cook County | 3 | - | 3 | - | - | - | - | - | - | 275 |
| Sciota township, Dakota County | 4 | - | 2 | 2 | - | - | - | - | - | 550 |
| Scott township, Stevens County | 2 | - | 2 | - | - | - | - | - | - | 275 |
| Seaforth city, Redwood County | 6 | 2 | 4 | - | - | - | - | - | - | 425 |
| Seavey township, Aitkin County | - | - | - | - | - | - | - | - | - | - |
| Sebeka city, Wadena County | 73 | 22 | 46 | 5 | - | - | - | - | - | 311 |
| Sedan city, Pope County | 6 | - | 6 | - | - | - | - | - | - | 280 |
| Seely township, Faribault County | 2 | 2 | - | - | - | - | - | - | - | 225 |
| Selma township, Cottonwood County | - | - | - | - | - | - | - | - | - | - |
| Severance township, Sibley County | 9 | 3 | 4 | 2 | - | - | - | - | - | 288 |
| Seward township, Nobles County | 6 | - | 6 | - | - | - | - | - | - | 375 |
| Shafer city, Chisago County | 12 | - | 3 | 7 | 2 | - | - | - | - | 660 |
| Shafer township, Chisago County | 7 | - | 3 | 2 | - | 2 | - | - | - | 663 |
| Shakopee city, Scott County | 1 524 | 65 | 215 | 670 | 429 | 134 | - | 11 | - | 700 |
| Shamrock township, Aitkin County | 22 | - | 16 | 6 | - | - | - | - | - | 429 |
| Shaokatan township, Lincoln County | 2 | 2 | - | - | - | - | - | - | - | 175 |
| Sharon township, Le Sueur County | 9 | 3 | 4 | - | 2 | - | - | - | - | 338 |
| Shelburne township, Lyon County | 2 | - | 2 | - | - | - | - | - | - | 425 |
| Shelby township, Blue Earth County | 11 | - | 7 | 4 | - | - | - | - | - | 475 |
| Sheldon township, Houston County | 2 | - | - | 2 | - | - | - | - | - | 525 |
| Shell Lake township, Becker County | - | - | - | - | - | - | - | - | - | - |
| Shell River township, Wadena County | 4 | - | 4 | - | - | - | - | - | - | 375 |
| Shell Rock township, Freeborn County | 20 | - | 17 | 3 | - | - | - | - | - | 367 |
| Shelly city, Norman County | 15 | - | 10 | 5 | - | - | - | - | - | 458 |
| Shelly township, Norman County | 6 | - | 4 | 2 | - | - | - | - | - | 375 |
| Sherburn city, Martin County | 105 | 23 | 72 | 10 | - | - | - | - | - | 338 |
| Sheridan township, Redwood County | 4 | 2 | 2 | - | - | - | - | - | - | 200 |
| Sherman township, Redwood County | 8 | 2 | 6 | - | - | - | - | - | - | 325 |
| Shetek township, Murray County | 4 | - | 2 | 2 | - | - | - | - | - | 600 |
| Shevlin city, Clearwater County | 2 | 2 | - | - | - | - | - | - | - | 225 |
| Shevlin township, Clearwater County | 9 | - | 9 | - | - | - | - | - | - | 468 |
| Shible township, Swift County | 6 | 2 | 4 | - | - | - | - | - | - | 275 |
| Shieldsville township, Rice County | 24 | - | 17 | 5 | 2 | - | - | - | - | 458 |
| Shingobee township, Cass County | 70 | 2 | 34 | 34 | - | - | - | - | - | 490 |
| Shooks township, Beltrami County | 7 | - | 5 | 2 | - | - | - | - | - | 463 |
| Shoreview city, Ramsey County | 1 240 | 20 | 34 | 681 | 362 | 103 | 40 | - | - | 712 |
| Shorewood city, Hennepin County | 140 | - | 9 | 42 | 15 | 74 | - | - | - | 1 021 |
| Shotley township, Beltrami County | - | - | - | - | - | - | - | - | - | - |
| Shotley Brook UT, Beltrami County | - | - | - | - | - | - | - | - | - | - |
| Sibley township, Crow Wing County | 18 | 3 | 7 | 6 | - | 2 | - | - | - | 440 |
| Sibley township, Sibley County | 9 | - | 7 | 2 | - | - | - | - | - | 388 |
| Sigel township, Brown County | 2 | - | - | 2 | - | - | - | - | - | 725 |
| Silver township, Carlton County | 3 | - | - | 3 | - | - | - | - | - | 525 |
| Silver Bay city, Lake County | 82 | - | 49 | 33 | - | - | - | - | - | 475 |
| Silver Brook township, Carlton County | 9 | 4 | 3 | 2 | - | - | - | - | - | 458 |
| Silver Creek township, Lake County | 22 | 2 | 3 | 15 | - | 2 | - | - | - | 643 |
| Silver Creek township, Wright County | 25 | - | 8 | 17 | - | - | - | - | - | 555 |
| Silver Lake city, McLeod County | 65 | 16 | 37 | 12 | - | - | - | - | - | 360 |
| Silver Lake township, Martin County | 13 | 2 | 11 | - | - | - | - | - | - | 385 |
| Silver Leaf township, Becker County | 4 | 2 | - | 2 | - | - | - | - | - | 375 |
| Silverton township, Pennington County | 3 | - | - | 3 | - | - | - | - | - | 525 |
| Sinclair township, Clearwater County | 4 | - | 4 | - | - | - | - | - | - | 300 |
| Sinnot township, Marshall County | 2 | - | 2 | - | - | - | - | - | - | 325 |

Table 30. **Gross Rent: 2000**—Con.

[Data based on a sample (except Tables 65-68). For information on confidentiality protection, coverage, sampling error, and nonsampling error, see Appendix G. For location of definitions, see "How to Use This Census Report"]

| State County Place and County Subdivision | Specified renter-occupied housing units paying cash rent | Gross rent | | | | | | | | Median (dollars) |
|---|---|--------------------|----------------------|----------------------|----------------------|--------------------------|--------------------------|--------------------|---|---------------------|
| | | Less than \$250 | \$250 to \$499 | \$500 to \$749 | \$750 to \$999 | \$1,000 to \$1,499 | \$1,500 to \$1,999 | \$2,000 or more | | |
| PLACE AND COUNTY SUBDIVISION—Con. | | | | | | | | | | |
| Sioux Agency township, Yellow Medicine County | 5 | - | 2 | 3 | - | - | - | - | - | 658 |
| Sioux Valley township, Jackson County | 7 | - | 5 | 1 | 1 | - | - | - | - | 325 |
| Six Mile Grove township, Swift County | 2 | - | 2 | - | - | - | - | - | - | 425 |
| Skagen township, Roseau County | 4 | - | 2 | 2 | - | - | - | - | - | 450 |
| Skandia township, Murray County | - | - | - | - | - | - | - | - | - | - |
| Skane township, Kittson County | 4 | - | 4 | - | - | - | - | - | - | 300 |
| Skelton township, Carlton County | 2 | - | 2 | - | - | - | - | - | - | 275 |
| Skree township, Clay County | - | - | - | - | - | - | - | - | - | - |
| Skyline city, Blue Earth County | 4 | - | 2 | 2 | - | - | - | - | - | 575 |
| Slater township, Cass County | 2 | 2 | - | - | - | - | - | - | - | 175 |
| Slayton city, Murray County | 179 | 61 | 72 | 17 | 4 | 25 | - | - | - | 366 |
| Slayton township, Murray County | 6 | - | 3 | 3 | - | - | - | - | - | 425 |
| Sleepy Eye city, Brown County | 343 | 62 | 188 | 52 | 37 | 4 | - | - | - | 385 |
| Sletten township, Polk County | 5 | - | 5 | - | - | - | - | - | - | 292 |
| Slim Lake UT, St. Louis County | 1 | - | 1 | - | - | - | - | - | - | 375 |
| Smiley township, Pennington County | 18 | 7 | 4 | 7 | - | - | - | - | - | 375 |
| Smoky Hollow township, Cass County | - | - | - | - | - | - | - | - | - | - |
| Sobieski city, Morrison County | 5 | - | 5 | - | - | - | - | - | - | 342 |
| Sodus township, Lyon County | 4 | 2 | 2 | - | - | - | - | - | - | 225 |
| Solem township, Douglas County | 3 | - | 3 | - | - | - | - | - | - | 425 |
| Soler township, Roseau County | 2 | - | 2 | - | - | - | - | - | - | 325 |
| Solway city, Beltrami County | 2 | - | 2 | - | - | - | - | - | - | 475 |
| Solway township, St. Louis County | 25 | - | 16 | 9 | - | - | - | - | - | 471 |
| Somerset township, Steele County | 16 | - | 2 | 10 | 4 | - | - | - | - | 625 |
| South Bend township, Blue Earth County | 94 | 7 | 54 | 26 | 5 | - | - | 2 | - | 447 |
| South Branch township, Watonwan County | 9 | - | 7 | 2 | - | - | - | - | - | 338 |
| Southbrook township, Cottonwood County | - | - | - | - | - | - | - | - | - | - |
| South Clearwater UT, Clearwater County | 3 | 3 | - | - | - | - | - | - | - | 100- |
| Southeast Roseau UT, Roseau County | - | - | - | - | - | - | - | - | - | - |
| South Fork township, Kanabec County | 5 | - | 5 | - | - | - | - | - | - | 469 |
| South Harbor township, Mille Lacs County | 59 | 9 | 26 | 24 | 59 | - | - | - | - | 446 |
| South Haven city, Wright County | 7 | - | 5 | 2 | - | - | - | - | - | 375 |
| South Koochiching UT, Koochiching County | 5 | 2 | 3 | - | - | - | - | - | - | 308 |
| South Red River township, Kittson County | - | - | - | - | - | - | - | - | - | - |
| South St. Paul city, Dakota County | 2 195 | 262 | 500 | 1 084 | 282 | 67 | - | - | - | 566 |
| Southside township, Wright County | 41 | 2 | 9 | 23 | 6 | 1 | - | - | - | 532 |
| Spalding township, Aitkin County | 8 | 2 | 6 | - | - | - | - | - | - | 375 |
| Spang township, Itasca County | - | - | - | - | - | - | - | - | - | - |
| Sparta township, Chippewa County | 25 | 3 | 22 | - | - | - | - | - | - | 347 |
| Spencer township, Aitkin County | 6 | 3 | 3 | - | - | - | - | - | - | 325 |
| Spencer Brook township, Isanti County | 7 | - | 4 | 3 | - | - | - | - | - | 488 |
| Spicer city, Kandiyohi County | 184 | 44 | 75 | 52 | 11 | 2 | - | - | - | 444 |
| Splithand township, Itasca County | 4 | - | 2 | 2 | - | - | - | - | - | 500 |
| Split Rock township, Carlton County | - | - | - | - | - | - | - | - | - | - |
| Spooner township, Lake of the Woods County | 17 | 8 | 7 | 2 | - | - | - | - | - | 258 |
| Spring Brook township, Kittson County | - | - | - | - | - | - | - | - | - | - |
| Spring Creek township, Becker County | - | - | - | - | - | - | - | - | - | - |
| Spring Creek township, Norman County | - | - | - | - | - | - | - | - | - | - |
| Springdale township, Redwood County | 7 | 2 | 2 | 3 | - | - | - | - | - | 338 |
| Springfield city, Brown County | 131 | 27 | 85 | 11 | - | 8 | - | - | - | 359 |
| Springfield township, Cottonwood County | 2 | - | 2 | - | - | - | - | - | - | 275 |
| Spring Grove city, Houston County | 136 | 58 | 69 | 7 | 2 | - | - | - | - | 295 |
| Spring Grove township, Houston County | 3 | - | 3 | - | - | - | - | - | - | 288 |
| Spring Hill city, Stearns County | - | - | - | - | - | - | - | - | - | - |
| Spring Hill township, Stearns County | 5 | - | 5 | - | - | - | - | - | - | 458 |
| Spring Lake township, Scott County | 21 | - | - | 16 | - | - | 5 | - | - | 683 |
| Spring Lake Park city | 681 | 57 | 80 | 358 | 171 | 15 | - | - | - | 671 |
| Anoka County (part) | 669 | 57 | 80 | 346 | 171 | 15 | - | - | - | 673 |
| Ramsey County (part) | 12 | - | - | 12 | - | - | - | - | - | 593 |
| Spring Park city, Hennepin County | 677 | 16 | 34 | 321 | 206 | 66 | - | 34 | - | 724 |
| Spring Prairie township, Clay County | - | - | - | - | - | - | - | - | - | - |
| Springvale township, Isanti County | 6 | - | - | 4 | 2 | - | - | - | - | 725 |
| Spring Valley city, Fillmore County | 222 | 62 | 119 | 36 | 5 | - | - | - | - | 384 |
| Spring Valley township, Fillmore County | 14 | - | 12 | 2 | - | - | - | - | - | 450 |
| Springwater township, Rock County | 2 | - | 2 | - | - | - | - | - | - | 425 |
| Spruce township, Roseau County | 5 | 3 | - | 2 | - | - | - | - | - | 192 |
| Spruce Grove township, Becker County | 9 | - | 9 | - | - | - | - | - | - | 413 |
| Spruce Grove township, Beltrami County | - | - | - | - | - | - | - | - | - | - |
| Spruce Hill township, Douglas County | 8 | 2 | 6 | - | - | - | - | - | - | 325 |
| Spruce Valley township, Marshall County | - | - | - | - | - | - | - | - | - | - |
| Squaw Lake city, Itasca County | 11 | 5 | 4 | 2 | - | - | - | - | - | 456 |
| Stacy city, Chisago County | 43 | 7 | 15 | 14 | 7 | - | - | - | - | 438 |
| Stafford township, Roseau County | - | - | - | - | - | - | - | - | - | - |
| Stanchfield township, Isanti County | 24 | - | 14 | 8 | 2 | - | - | - | - | 450 |
| Stanford township, Isanti County | 9 | - | - | 4 | - | 5 | - | - | - | 1 275 |
| Stanley township, Lyon County | 5 | - | 5 | - | - | - | - | - | - | 475 |
| Stanton township, Goodhue County | 13 | - | 8 | 2 | - | 3 | - | - | - | 463 |
| Staples city | 444 | 95 | 256 | 83 | 10 | - | - | - | - | 372 |
| Todd County (part) | 382 | 89 | 240 | 53 | - | - | - | - | - | 359 |
| Wadena County (part) | 62 | 6 | 16 | 30 | 10 | - | - | - | - | 557 |
| Staples township, Todd County | 10 | - | 8 | 2 | - | - | - | - | - | 281 |
| Star township, Pennington County | 2 | - | - | 2 | - | - | - | - | - | 575 |
| Starbuck city, Pope County | 127 | 37 | 66 | 7 | 17 | - | - | - | - | 316 |
| Stark township, Brown County | 4 | - | 4 | - | - | - | - | - | - | 350 |
| Star Lake township, Otter Tail County | 2 | - | 2 | - | - | - | - | - | - | 475 |
| Stately township, Brown County | 4 | 2 | 2 | - | - | - | - | - | - | 250 |
| Steamboat River township, Hubbard County | 6 | - | 2 | 2 | 2 | - | - | - | - | 525 |
| Steen city, Rock County | 3 | - | 3 | - | - | - | - | - | - | 413 |

Table 30. **Gross Rent: 2000**—Con.

[Data based on a sample (except Tables 65-68). For information on confidentiality protection, coverage, sampling error, and nonsampling error, see Appendix G. For location of definitions, see "How to Use This Census Report"]

| State County Place and County Subdivision | Specified renter-occupied housing units paying cash rent | Gross rent | | | | | | | Median (dollars) |
|---|---|--------------------|----------------------|----------------------|----------------------|--------------------------|--------------------------|--------------------|---------------------|
| | | Less than \$250 | \$250 to \$499 | \$500 to \$749 | \$750 to \$999 | \$1,000 to \$1,499 | \$1,500 to \$1,999 | \$2,000 or more | |
| PLACE AND COUNTY SUBDIVISION—Con. | | | | | | | | | |
| Steenerson township, Beltrami County | - | - | - | - | - | - | - | - | - |
| Stephen city, Marshall County | 48 | 26 | 20 | - | - | 2 | - | - | 242 |
| Sterling township, Blue Earth County | 4 | 2 | 2 | - | - | - | - | - | 325 |
| Stevens township, Stevens County | 1 | - | 1 | - | - | - | - | - | 475 |
| Stewart city, McLeod County | 30 | 2 | 17 | 9 | 2 | - | - | - | 385 |
| Stewartville city, Olmsted County | 370 | 45 | 117 | 184 | 12 | 12 | - | - | 525 |
| Stillwater city, Washington County | 1 214 | 88 | 282 | 535 | 196 | 98 | 15 | - | 610 |
| Stillwater township, Washington County | 12 | - | 4 | - | 4 | 4 | - | - | 850 |
| Stockholm township, Wright County | 18 | - | 7 | 8 | 3 | - | - | - | 550 |
| Stockton city, Winona County | 20 | 3 | 8 | 7 | 2 | - | - | - | 390 |
| Stokes township, Itasca County | 3 | 3 | - | - | - | - | - | - | 175 |
| Stokes township, Roseau County | 2 | - | 2 | - | - | - | - | - | 325 |
| Stoneham township, Chippewa County | 8 | 2 | 6 | - | - | - | - | - | 383 |
| Stoney Brook township, St. Louis County | 14 | 7 | 7 | - | - | - | - | - | 250 |
| Stony Brook township, Grant County | 5 | 1 | 3 | - | 1 | - | - | - | 388 |
| Stony River township, Lake County | - | - | - | - | - | - | - | - | - |
| Stony Run township, Yellow Medicine County | 19 | 4 | 13 | 2 | - | - | - | - | 308 |
| Storden city, Cottonwood County | 9 | 2 | 3 | 4 | - | - | - | - | 292 |
| Storden township, Cottonwood County | 9 | - | 7 | 2 | - | - | - | - | 458 |
| Stowe Prairie township, Todd County | 5 | - | 5 | - | - | - | - | - | 308 |
| Straight River township, Hubbard County | 19 | - | 12 | 7 | - | - | - | - | 458 |
| Strand township, Norman County | 4 | 2 | 2 | - | - | - | - | - | 250 |
| Strandquist city, Marshall County | 2 | - | 2 | - | - | - | - | - | 375 |
| Strathcona city, Roseau County | - | - | - | - | - | - | - | - | - |
| Sturgeon township, St. Louis County | - | - | - | - | - | - | - | - | - |
| Sturgeon Lake city, Pine County | 14 | 2 | 10 | 2 | - | - | - | - | 425 |
| Sturgeon Lake township, Pine County | 4 | 2 | - | 2 | - | - | - | - | 375 |
| Sturgeon River UT, St. Louis County | - | - | - | - | - | - | - | - | - |
| Sugar Bush township, Becker County | 3 | - | 3 | - | - | - | - | - | 275 |
| Sugar Bush township, Beltrami County | - | - | - | - | - | - | - | - | - |
| Sullivan township, Polk County | 2 | - | - | - | - | 2 | - | - | 1 625 |
| Summit township, Beltrami County | 6 | 6 | - | - | - | - | - | - | 213 |
| Summit township, Steele County | 13 | - | 6 | 7 | - | - | - | - | 513 |
| Summit Lake township, Nobles County | 10 | 2 | 6 | 2 | - | - | - | - | 375 |
| Sumner township, Fillmore County | 16 | 4 | 5 | 5 | - | - | 2 | - | 388 |
| Sumter township, McLeod County | 12 | - | 7 | 5 | - | - | - | - | 425 |
| Sunburg city, Kandiyohi County | 5 | 2 | 3 | - | - | - | - | - | 325 |
| Sundal township, Norman County | - | - | - | - | - | - | - | - | - |
| Sunday Lake UT, St. Louis County | - | - | - | - | - | - | - | - | - |
| Sundown township, Redwood County | 4 | 2 | 2 | - | - | - | - | - | 350 |
| Sunfish Lake city, Dakota County | 7 | 2 | 3 | - | 7 | 2 | - | - | 275 |
| Sunnyside township, Wilkin County | - | - | - | - | - | - | - | - | - |
| Sunrise township, Chisago County | 9 | - | 7 | 2 | - | - | - | - | 392 |
| Svea township, Kittson County | - | - | - | - | - | - | - | - | - |
| Sverdrup township, Otter Tail County | 17 | 2 | 9 | 6 | - | - | - | - | 475 |
| Swan Lake township, Stevens County | 2 | 2 | - | - | - | - | - | - | 175 |
| Swan River township, Morrison County | 6 | - | 4 | 2 | - | - | - | - | 375 |
| Swanville city, Morrison County | 28 | 10 | 14 | 2 | 2 | - | - | - | 313 |
| Swanville township, Morrison County | 7 | - | 5 | 2 | - | - | - | - | 475 |
| Swede Grove township, Meeker County | 6 | 2 | 2 | 2 | - | - | - | - | 325 |
| Swede Prairie township, Yellow Medicine County | 4 | - | 4 | - | - | - | - | - | 375 |
| Swedes Forest township, Redwood County | 2 | 2 | - | - | - | - | - | - | 125 |
| Sweet township, Pipestone County | 9 | 3 | 5 | 1 | - | - | - | - | 388 |
| Swenoda township, Swift County | - | - | - | - | - | - | - | - | - |
| Swiftwater township, Lake of the Woods County | - | - | - | - | - | - | - | - | - |
| Sylvan township, Cass County | 40 | 3 | 23 | 14 | - | - | - | - | 457 |
| Synnes township, Stevens County | 2 | - | - | 2 | - | - | - | - | 525 |
| Tabor township, Polk County | - | - | - | - | - | - | - | - | - |
| Taconite city, Itasca County | 28 | 8 | 18 | 2 | - | - | - | - | 340 |
| Tamarac township, Marshall County | - | - | - | - | - | - | - | - | - |
| Tamarack city, Aitkin County | - | - | - | - | - | - | - | - | - |
| Tanberg township, Wilkin County | - | - | - | - | - | - | - | - | - |
| Tansem township, Clay County | - | - | - | - | - | - | - | - | - |
| Taopi city, Mower County | - | - | - | - | - | - | - | - | - |
| Tara township, Swift County | 2 | - | 2 | - | - | - | - | - | 375 |
| Tara township, Traverse County | - | - | - | - | - | - | - | - | - |
| Taunton city, Lyon County | 6 | - | 4 | 2 | - | - | - | - | 375 |
| Taylor township, Beltrami County | - | - | - | - | - | - | - | - | - |
| Taylor township, Traverse County | - | - | - | - | - | - | - | - | - |
| Taylor Falls city, Chisago County | 98 | 14 | 41 | 30 | 9 | 4 | - | - | 447 |
| Tegner township, Kittson County | 2 | 2 | - | - | - | - | - | - | 175 |
| Teien township, Kittson County | 2 | - | 2 | - | - | - | - | - | 425 |
| Tenhassen township, Martin County | 5 | - | 5 | - | - | - | - | - | 425 |
| Ten Lake township, Beltrami County | 49 | 12 | 33 | 4 | - | - | - | - | 318 |
| Ten Mile Lake township, Lac qui Parle County | 2 | - | 2 | - | - | - | - | - | 375 |
| Tenney city, Wilkin County | - | - | - | - | - | - | - | - | - |
| Tenstrike city, Beltrami County | 2 | - | - | 2 | - | - | - | - | 675 |
| Terrebonne township, Red Lake County | 4 | 2 | 2 | - | - | - | - | - | 275 |
| The Lakes CDP, Murray County | 10 | 2 | 6 | 2 | - | - | - | - | 300 |
| Thief Lake township, Marshall County | - | - | - | - | - | - | - | - | - |
| Thief River Falls city, Pennington County | 1 173 | 325 | 640 | 158 | 50 | - | - | - | 345 |
| Third River township, Itasca County | - | - | - | - | - | - | - | - | - |
| Thomastown township, Wadena County | 2 | - | 2 | - | - | - | - | - | 475 |
| Thompson township, Kittson County | 3 | - | 3 | - | - | - | - | - | 413 |
| Thomson city, Carlton County | - | - | - | - | - | - | - | - | - |
| Thomson township, Carlton County | 54 | 5 | 28 | 13 | 8 | - | - | - | 486 |
| Thorpe township, Hubbard County | - | - | - | - | - | - | - | - | - |
| Three Lakes township, Redwood County | 7 | - | 7 | - | - | - | - | - | 413 |
| Thunder Lake township, Cass County | 6 | - | - | 4 | - | 2 | - | - | 575 |

Table 30. **Gross Rent: 2000**—Con.

[Data based on a sample (except Tables 65-68). For information on confidentiality protection, coverage, sampling error, and nonsampling error, see Appendix G. For location of definitions, see "How to Use This Census Report"]

| State County Place and County Subdivision | Specified renter-occupied housing units paying cash rent | Gross rent | | | | | | | |
|--|---|--------------------|----------------------|----------------------|----------------------|--------------------------|--------------------------|--------------------|---------------------|
| | | Less than \$250 | \$250 to \$499 | \$500 to \$749 | \$750 to \$999 | \$1,000 to \$1,499 | \$1,500 to \$1,999 | \$2,000 or more | Median (dollars) |
| PLACE AND COUNTY SUBDIVISION—Con. | | | | | | | | | |
| Tikander Lake UT, St. Louis County | 5 | - | 3 | 2 | - | - | - | - | 342 |
| Timothy township, Crow Wing County | 2 | - | - | 2 | - | - | - | - | 625 |
| Tintah city, Traverse County | - | - | - | - | - | - | - | - | - |
| Tintah township, Traverse County | - | - | - | - | - | - | - | - | - |
| Toad Lake township, Becker County | 5 | - | 3 | 2 | - | - | - | - | 392 |
| Todd township, Hubbard County | 40 | 3 | 27 | 6 | 4 | - | - | - | 383 |
| Tofte township, Cook County | 10 | - | 3 | 7 | - | - | - | - | 570 |
| Toivola township, St. Louis County | - | - | - | - | - | - | - | - | - |
| Tonka Bay city, Hennepin County | 44 | - | 2 | 9 | 13 | 20 | - | - | 867 |
| Toqua township, Big Stone County | - | - | - | - | - | - | - | - | - |
| Tordenskjold township, Otter Tail County | 9 | 4 | 2 | 3 | - | - | - | - | 363 |
| Torning township, Swift County | 5 | - | 5 | - | - | - | - | - | 388 |
| Torrey township, Cass County | - | - | - | - | - | - | - | - | - |
| Tower city, St. Louis County | 59 | 10 | 47 | 2 | - | - | - | - | 335 |
| Township 157-30, Lake of the Woods County | - | - | - | - | - | - | - | - | - |
| Township 158-30, Lake of the Woods County | - | - | - | - | - | - | - | - | - |
| Tracy city, Lyon County | 202 | 58 | 93 | 24 | 19 | 8 | - | - | 340 |
| Trail city, Polk County | 2 | - | 2 | - | - | - | - | - | 275 |
| Transit township, Sibley County | 4 | - | 4 | - | - | - | - | - | 450 |
| Traverse township, Nicollet County | 6 | - | 2 | 4 | - | - | - | - | 625 |
| Trelpe township, Cass County | 4 | - | 4 | - | - | - | - | - | 375 |
| Trimont city, Martin County | 44 | 12 | 26 | 6 | - | - | - | - | 350 |
| Trommald city, Crow Wing County | 4 | - | 2 | 2 | - | - | - | - | 550 |
| Trondhjem township, Otter Tail County | 7 | 2 | 5 | - | - | - | - | - | 388 |
| Trosky city, Pipestone County | - | - | - | - | - | - | - | - | - |
| Trout Lake township, Itasca County | 14 | - | 8 | 6 | - | - | - | - | 475 |
| Troy township, Pipestone County | 6 | - | 2 | 2 | - | 2 | - | - | 525 |
| Troy township, Renville County | 24 | 2 | 2 | 18 | - | - | - | 2 | 623 |
| Truman city, Martin County | 134 | 52 | 67 | 15 | - | - | - | - | 313 |
| Tumulit township, Otter Tail County | 4 | - | 4 | - | - | - | - | - | 350 |
| Tunsberg township, Chippewa County | - | - | - | - | - | - | - | - | - |
| Turner township, Aitkin County | 2 | - | 2 | - | - | - | - | - | 375 |
| Turtle Creek township, Todd County | 2 | - | 2 | - | - | - | - | - | 325 |
| Turtle Lake township, Beltrami County | 29 | 1 | 13 | 13 | 2 | - | - | - | 525 |
| Turtle Lake township, Cass County | 28 | 5 | 23 | - | - | - | - | - | 319 |
| Turtle River city, Beltrami County | 6 | 4 | - | 2 | - | - | - | - | 238 |
| Turtle River township, Beltrami County | 33 | 2 | 16 | 13 | 2 | - | - | - | 435 |
| Twin Lakes township, Carlton County | 37 | 2 | 20 | 15 | - | - | - | - | 475 |
| Twin Lakes city, Freeborn County | 11 | 5 | 6 | - | - | - | - | - | 306 |
| Twin Lakes township, Mahanomen County | 103 | 54 | 41 | 5 | 3 | 3 | - | - | 245 |
| Twin Valley city, Norman County | 75 | 30 | 37 | 5 | 3 | - | - | - | 311 |
| Two Harbors city, Lake County | 411 | 113 | 230 | 61 | 7 | - | - | - | 396 |
| Two Inlets township, Becker County | 3 | - | 3 | - | - | - | - | - | 325 |
| Two Rivers township, Morrison County | 14 | 3 | 11 | - | - | - | - | - | 358 |
| Tyler city, Lincoln County | 110 | 21 | 71 | 16 | - | - | 2 | - | 379 |
| Tynsid township, Polk County | - | - | - | - | - | - | - | - | - |
| Tyro township, Yellow Medicine County | 4 | 2 | 2 | - | - | - | - | - | 325 |
| Tyrone township, Le Sueur County | 2 | - | - | 2 | - | - | - | - | 675 |
| Udolpho township, Mower County | 11 | 3 | 2 | 6 | - | - | - | - | 513 |
| Ulen city, Clay County | 52 | 10 | 21 | 16 | 5 | - | - | - | 450 |
| Ulen township, Clay County | - | - | - | - | - | - | - | - | - |
| Udenwood city, Otter Tail County | 34 | 20 | 6 | 4 | 2 | 2 | - | - | 185 |
| Udenwood township, Redwood County | 13 | 3 | 6 | 4 | - | - | - | - | 358 |
| Union township, Houston County | 9 | 5 | - | 2 | 2 | - | - | - | 192 |
| Union Grove township, Meeker County | 13 | - | 2 | 9 | 2 | - | - | - | 525 |
| Upper Red Lake UT, Beltrami County | - | - | - | - | - | - | - | - | - |
| Upsala city, Morrison County | 54 | 10 | 29 | 15 | - | - | - | - | 425 |
| Urbank city, Otter Tail County | - | - | - | - | - | - | - | - | - |
| Urness township, Douglas County | 2 | - | 2 | - | - | - | - | - | 475 |
| Utica city, Winona County | 6 | - | 4 | 2 | - | - | - | - | 475 |
| Utica township, Winona County | 11 | - | 9 | 2 | - | - | - | - | 375 |
| Vadnais Heights city, Ramsey County | 730 | 9 | 63 | 470 | 182 | 6 | - | - | 708 |
| Vail township, Redwood County | 7 | 3 | 4 | - | - | - | - | - | 313 |
| Vallers township, Lyon County | 10 | - | 6 | 4 | - | - | - | - | 425 |
| Valley township, Marshall County | 3 | 3 | - | - | - | - | - | - | 125 |
| Van Buren township, St. Louis County | 2 | 2 | - | - | - | - | - | - | 225 |
| Vasa township, Goodhue County | 9 | 3 | 5 | - | 1 | - | - | - | 288 |
| Vega township, Marshall County | - | - | - | - | - | - | - | - | - |
| Veldt township, Marshall County | - | - | - | - | - | - | - | - | - |
| Verdi township, Lincoln County | 6 | 2 | 4 | - | - | - | - | - | 375 |
| Vergon township, Aitkin County | - | - | - | - | - | - | - | - | - |
| Vergas city, Otter Tail County | 41 | 6 | 27 | 6 | 2 | - | - | - | 439 |
| Vermillion Lake township, St. Louis County | - | - | - | - | - | - | - | - | - |
| Vermillion city, Dakota County | 17 | - | - | 17 | - | - | - | - | 608 |
| Vermillion township, Dakota County | 32 | - | 11 | 17 | 4 | - | - | - | 561 |
| Verndale city, Wadena County | 53 | 19 | 28 | 4 | 2 | - | - | - | 338 |
| Vernon township, Dodge County | 12 | - | 12 | - | - | - | - | - | 400 |
| Vernon Center city, Blue Earth County | 8 | 1 | 7 | - | - | - | - | - | 330 |
| Vernon Center township, Blue Earth County | 6 | 2 | 4 | - | - | - | - | - | 325 |
| Verona township, Faribault County | 17 | 2 | 15 | - | - | - | - | - | 313 |
| Vesta city, Redwood County | 5 | - | - | 5 | - | - | - | - | 708 |
| Vesta township, Redwood County | 8 | - | 8 | - | - | - | - | - | 440 |
| Victor township, Wright County | 11 | - | 3 | 6 | 2 | - | - | - | 531 |
| Victoria city, Carver County | 93 | 2 | 10 | 60 | 21 | - | - | - | 715 |
| Victory township, Lake of the Woods County | - | - | - | - | - | - | - | - | - |
| Viding township, Clay County | 5 | - | 2 | 3 | - | - | - | - | 508 |
| Vienna township, Rock County | 2 | - | - | 2 | - | - | - | - | 525 |
| Viking city, Marshall County | - | - | - | - | - | - | - | - | - |
| Viking township, Marshall County | 4 | - | 4 | - | - | - | - | - | 350 |

Table 30. **Gross Rent: 2000**—Con.

[Data based on a sample (except Tables 65-68). For information on confidentiality protection, coverage, sampling error, and nonsampling error, see Appendix G. For location of definitions, see "How to Use This Census Report"]

| State County Place and County Subdivision | Specified renter-occupied housing units paying cash rent | Gross rent | | | | | | | | Median (dollars) |
|---|---|--------------------|----------------------|----------------------|----------------------|--------------------------|--------------------------|--------------------|---|---------------------|
| | | Less than \$250 | \$250 to \$499 | \$500 to \$749 | \$750 to \$999 | \$1,000 to \$1,499 | \$1,500 to \$1,999 | \$2,000 or more | | |
| PLACE AND COUNTY SUBDIVISION—Con. | | | | | | | | | | |
| Villard city, Pope County | 10 | 2 | 3 | 3 | 2 | - | - | - | - | 500 |
| Villard township, Todd County | 8 | - | 8 | - | - | - | - | - | - | 450 |
| Vineland CDP, Mille Lacs County | 55 | 17 | 34 | 2 | - | - | 2 | - | - | 285 |
| Vineland township, Polk County | - | - | - | - | - | - | - | - | - | - |
| Vining city, Otter Tail County | - | - | - | - | - | - | - | - | - | - |
| Viola township, Olmsted County | 12 | - | - | 10 | 2 | - | - | - | - | 575 |
| Virginia city, St. Louis County | 1 607 | 459 | 823 | 278 | 47 | - | - | - | - | 338 |
| Vivian township, Waseca County | 7 | - | 5 | 2 | - | - | - | - | - | 425 |
| Waasa township, St. Louis County | 2 | - | 2 | - | - | - | - | - | - | 325 |
| Wabana township, Itasca County | 4 | - | 2 | 2 | - | - | - | - | - | 600 |
| Wabanica township, Lake of the Woods County | 6 | 6 | - | - | - | - | - | - | - | 125 |
| Wabasha city, Wabasha County | 272 | 75 | 126 | 70 | 1 | - | - | - | - | 368 |
| Wabasso city, Redwood County | 43 | 6 | 24 | 13 | - | - | - | - | - | 379 |
| Wabedo township, Cass County | 4 | - | 2 | 2 | - | - | - | - | - | 450 |
| Waconia city, Carver County | 612 | 73 | 118 | 235 | 164 | 22 | - | - | - | 652 |
| Waconia township, Carver County | 17 | - | 3 | 6 | 8 | - | - | - | - | 642 |
| Wacouta township, Goodhue County | 18 | - | 2 | 6 | 5 | 5 | - | - | - | 850 |
| Wadena city | 671 | 276 | 320 | 67 | 8 | - | - | - | - | 326 |
| Otter Tail County (part) | - | - | - | - | - | - | - | - | - | - |
| Wadena County (part) | 671 | 276 | 320 | 67 | 8 | - | - | - | - | 326 |
| Wadena township, Wadena County | 21 | 6 | 13 | 2 | - | - | - | - | - | 406 |
| Wagner township, Aitkin County | 6 | - | 6 | - | - | - | - | - | - | 338 |
| Wahkon city, Mille Lacs County | 30 | 2 | 26 | 2 | - | - | - | - | - | 383 |
| Wahnena UT, Cass County | - | - | - | - | - | - | - | - | - | - |
| Waite Park city, Stearns County | 1 790 | 24 | 462 | 1 194 | 110 | - | - | - | - | 563 |
| Wakefield township, Stearns County | 31 | - | 18 | 7 | 2 | 4 | - | - | - | 469 |
| Walcott township, Rice County | 12 | - | 7 | 4 | 1 | - | - | - | - | 483 |
| Walden township, Cass County | - | - | - | - | - | - | - | - | - | - |
| Walden township, Pope County | 3 | 1 | 2 | - | - | - | - | - | - | 363 |
| Waldorf city, Waseca County | 12 | 4 | 6 | 2 | - | - | - | - | - | 325 |
| Walhalla township, Lake of the Woods County | 7 | - | 7 | - | - | - | - | - | - | 425 |
| Walker city, Cass County | 141 | 33 | 80 | 28 | - | - | - | - | - | 345 |
| Walls township, Traverse County | 6 | 2 | 4 | - | - | - | - | - | - | 275 |
| Walnut Grove city, Redwood County | 32 | 10 | 22 | - | - | - | - | - | - | 300 |
| Walnut Lake township, Faribault County | 6 | - | 6 | - | - | - | - | - | - | 288 |
| Walter township, Lac qui Parle County | 4 | - | 4 | - | - | - | - | - | - | 350 |
| Walters city, Faribault County | 2 | 2 | - | - | - | - | - | - | - | 225 |
| Waltham city, Mower County | - | - | - | - | - | - | - | - | - | - |
| Waltham township, Mower County | 7 | - | 4 | 3 | - | - | - | - | - | 438 |
| Walworth township, Becker County | 4 | - | 4 | - | - | - | - | - | - | 350 |
| Wanamingo city, Goodhue County | 68 | 19 | 23 | 19 | 2 | 5 | - | - | - | 456 |
| Wanamingo township, Goodhue County | 15 | - | 11 | 4 | - | - | - | - | - | 456 |
| Wanda city, Redwood County | 2 | - | 2 | - | - | - | - | - | - | 325 |
| Wang township, Renville County | 10 | 4 | 6 | - | - | - | - | - | - | 325 |
| Wanger township, Marshall County | - | - | - | - | - | - | - | - | - | - |
| Warba city, Itasca County | 13 | - | 10 | 3 | - | - | - | - | - | 345 |
| Ward township, Todd County | 5 | - | 2 | 3 | - | - | - | - | - | 658 |
| Warren city, Marshall County | 202 | 78 | 88 | 32 | 2 | 2 | 2 | - | - | 336 |
| Warren township, Winona County | 11 | - | 9 | 2 | - | - | - | - | - | 456 |
| Warrenton township, Marshall County | 3 | - | 3 | - | - | - | - | - | - | 375 |
| Warroad city, Roseau County | 253 | 45 | 156 | 50 | 2 | - | - | - | - | 425 |
| Warsaw township, Goodhue County | 1 | 1 | - | - | - | - | - | - | - | 175 |
| Warsaw township, Rice County | 26 | 3 | 12 | 8 | 3 | - | - | - | - | 480 |
| Waseca city, Waseca County | 891 | 172 | 433 | 250 | 32 | 4 | - | - | - | 411 |
| Washington township, Le Sueur County | 18 | - | 5 | 11 | - | 2 | - | - | - | 533 |
| Washington Lake township, Sibley County | 1 | - | - | - | 1 | - | - | - | - | 850 |
| Wasioja township, Dodge County | 23 | - | 6 | 12 | 5 | - | - | - | - | 638 |
| Waskish township, Beltrami County | 3 | - | 3 | - | - | - | - | - | - | 288 |
| Watab township, Benton County | 40 | - | 12 | 16 | 12 | - | - | - | - | 643 |
| Waterbury township, Redwood County | 6 | 6 | - | - | - | - | - | - | - | 213 |
| Waterford township, Dakota County | 12 | - | 8 | 4 | - | - | - | - | - | 450 |
| Watertown city, Carver County | 204 | 18 | 101 | 58 | 14 | 13 | - | - | - | 478 |
| Watertown township, Carver County | 23 | - | 9 | 6 | 6 | 2 | - | - | - | 613 |
| Waterville city, Le Sueur County | 164 | 39 | 79 | 34 | 9 | 3 | - | - | - | 390 |
| Waterville township, Le Sueur County | 12 | - | 2 | 10 | - | - | - | - | - | 600 |
| Watkins city, Meeke County | 79 | 39 | 27 | 13 | - | - | - | - | - | 253 |
| Watopa township, Wabasha County | 4 | - | 2 | 2 | - | - | - | - | - | 525 |
| Watson city, Chippewa County | 16 | 8 | 8 | - | - | - | - | - | - | 275 |
| Waubun city, Mahnomon County | 35 | 11 | 20 | 4 | - | - | - | - | - | 356 |
| Waukenabo township, Aitkin County | 5 | - | 5 | - | - | - | - | - | - | 408 |
| Waukon township, Norman County | 5 | - | 5 | - | - | - | - | - | - | 458 |
| Waverly township, Martin County | 6 | - | 6 | - | - | - | - | - | - | 330 |
| Waverly city, Wright County | 48 | 2 | 31 | 11 | - | 4 | - | - | - | 410 |
| Wawina township, Itasca County | - | - | - | - | - | - | - | - | - | - |
| Wayzata city, Hennepin County | 735 | 54 | 26 | 289 | 234 | 91 | 41 | - | - | 749 |
| Wealthwood township, Aitkin County | 7 | - | 2 | 5 | - | - | - | - | - | 588 |
| Webster township, Rice County | 20 | - | 13 | 6 | - | 1 | - | - | - | 433 |
| Weimer township, Jackson County | 2 | - | 2 | - | - | - | - | - | - | 450 |
| Welch township, Goodhue County | 32 | 6 | 10 | 8 | 6 | 2 | - | - | - | 500 |
| Welcome city, Martin County | 50 | 8 | 34 | 8 | - | - | - | - | - | 338 |
| Wellington township, Renville County | 3 | - | 2 | 1 | - | - | - | - | - | 338 |
| Wells city, Faribault County | 178 | 54 | 93 | 28 | 3 | - | - | - | - | 344 |
| Wells township, Rice County | 49 | 2 | 15 | 20 | 10 | - | - | 2 | - | 592 |
| Wendell city, Grant County | 2 | - | - | 2 | - | - | - | - | - | 525 |
| Wergeland township, Yellow Medicine County | 4 | 4 | - | - | - | - | - | - | - | 175 |
| West Albany township, Wabasha County | 14 | 1 | 8 | 5 | - | - | - | - | - | 450 |
| West Bank township, Swift County | 5 | 2 | 3 | - | - | - | - | - | - | 258 |
| Westbrook city, Cottonwood County | 55 | 22 | 33 | - | - | - | - | - | - | 271 |
| Westbrook township, Cottonwood County | 2 | - | 2 | - | - | - | - | - | - | 275 |

Table 30. **Gross Rent: 2000**—Con.

[Data based on a sample (except Tables 65-68). For information on confidentiality protection, coverage, sampling error, and nonsampling error, see Appendix G. For location of definitions, see "How to Use This Census Report"]

| State County Place and County Subdivision | Specified renter-occupied housing units paying cash rent | Gross rent | | | | | | | | |
|--|---|--------------------|----------------------|----------------------|----------------------|--------------------------|--------------------------|--------------------|---------------------|-----|
| | | Less than \$250 | \$250 to \$499 | \$500 to \$749 | \$750 to \$999 | \$1,000 to \$1,499 | \$1,500 to \$1,999 | \$2,000 or more | Median (dollars) | |
| PLACE AND COUNTY SUBDIVISION—Con. | | | | | | | | | | |
| West Concord city, Dodge County | 45 | 27 | 18 | - | - | - | - | - | - | 228 |
| West Cook UT, Cook County | 76 | 6 | 12 | 56 | 2 | - | - | - | - | 536 |
| West Crow Wing UT, Crow Wing County | 199 | - | 60 | 72 | 61 | 6 | - | - | - | 646 |
| Westerheim township, Lyon County | 9 | 2 | 2 | 2 | 3 | - | - | - | - | 563 |
| Western township, Otter Tail County | 4 | - | 2 | 2 | - | - | - | - | - | 550 |
| Westfield township, Dodge County | 5 | - | 2 | 2 | 3 | - | - | - | - | 708 |
| Westford township, Martin County | 10 | 2 | - | 8 | - | - | - | - | - | 538 |
| West Heron Lake township, Jackson County | - | - | - | - | - | - | - | - | - | - |
| West Lakeland township, Washington County | 7 | - | 2 | 5 | - | - | - | - | - | 715 |
| Westline township, Redwood County | 5 | 2 | 3 | - | - | - | - | - | - | 408 |
| West Newton township, Nicollet County | 10 | - | 6 | 4 | - | - | - | - | - | 475 |
| Westport city, Pope County | 3 | - | - | 3 | - | - | - | - | - | 663 |
| Westport township, Pope County | 6 | - | 6 | - | - | - | - | - | - | 275 |
| West St. Paul city, Dakota County | 3 516 | 220 | 466 | 2 182 | 521 | 110 | 17 | - | - | 621 |
| Westside township, Nobles County | 8 | - | 4 | 4 | - | - | - | - | - | 450 |
| West Union city, Todd County | 1 | - | 1 | - | - | - | - | - | - | 375 |
| West Union township, Todd County | 6 | 2 | 2 | 2 | - | - | - | - | - | 375 |
| West Valley township, Marshall County | - | - | - | - | - | - | - | - | - | - |
| Whalan city, Fillmore County | 2 | - | - | 2 | - | - | - | - | - | 525 |
| Wheatland township, Rice County | 4 | - | - | 4 | - | - | - | - | - | 650 |
| Wheaton city, Traverse County | 165 | 27 | 91 | 35 | 12 | - | - | - | - | 385 |
| Wheeler township, Lake of the Woods County | - | - | - | - | - | - | - | - | - | - |
| Wheeling township, Rice County | 12 | - | - | 9 | - | 3 | - | - | - | 675 |
| White township, St. Louis County | 151 | 45 | 74 | 32 | - | - | - | - | - | 348 |
| White Bear township, Ramsey County | 270 | 6 | 7 | 106 | 97 | 48 | 6 | - | - | 777 |
| White Bear Lake township, Pope County | 8 | - | - | 8 | - | - | - | - | - | 575 |
| White Bear Lake city | 2 369 | 130 | 374 | 889 | 629 | 302 | 26 | 19 | - | 717 |
| Ramsey County (part) | 2 310 | 100 | 359 | 875 | 629 | 302 | 26 | 19 | - | 721 |
| Washington County (part) | 59 | 30 | 15 | 14 | - | - | - | - | - | 249 |
| Whited township, Kanabec County | 8 | - | 3 | 5 | - | - | - | - | - | 525 |
| White Earth CDP, Becker County | 66 | 41 | 20 | 2 | 3 | - | - | - | - | 196 |
| White Earth township, Becker County | 87 | 53 | 26 | 2 | 6 | - | - | - | - | 216 |
| Whiteface Reservoir UT, St. Louis County | 3 | - | - | 3 | - | - | - | - | - | 725 |
| Whitefield township, Kandiyohi County | 21 | 2 | 7 | 12 | - | - | - | - | - | 563 |
| Whiteford township, Marshall County | - | - | - | - | - | - | - | - | - | - |
| White Oak township, Hubbard County | 4 | - | 4 | - | - | - | - | - | - | 375 |
| White Pine township, Aitkin County | - | - | - | - | - | - | - | - | - | - |
| Whitewater township, Winona County | 4 | - | - | 4 | - | - | - | - | - | 575 |
| Wildler city, Jackson County | - | - | - | - | - | - | - | - | - | - |
| Wild Rice township, Norman County | 9 | - | 9 | - | - | - | - | - | - | 331 |
| Wildwood township, Itasca County | 2 | - | 2 | - | - | - | - | - | - | 275 |
| Wilkinson township, Cass County | 6 | - | 6 | - | - | - | - | - | - | 300 |
| Willernie city, Washington County | 30 | - | 6 | 18 | 4 | 2 | - | - | - | 600 |
| Williams township, Aitkin County | 5 | 3 | - | 2 | - | - | - | - | - | 242 |
| Williams city, Lake of the Woods County | 6 | - | 6 | - | - | - | - | - | - | 375 |
| Willmar city, Kandiyohi County | 2 644 | 397 | 1 421 | 662 | 89 | 52 | 18 | 5 | - | 433 |
| Willmar township, Kandiyohi County | 40 | 2 | 27 | 8 | 3 | - | - | - | - | 431 |
| Willow Lake township, Redwood County | 8 | - | 6 | 2 | - | - | - | - | - | 450 |
| Willow River city, Pine County | 42 | 11 | 25 | 6 | - | - | - | - | - | 345 |
| Willow Valley township, St. Louis County | 3 | 3 | - | - | - | - | - | - | - | 225 |
| Wilma township, Pine County | - | - | - | - | - | - | - | - | - | - |
| Wilmington township, Houston County | 8 | 4 | 4 | - | - | - | - | - | - | 275 |
| Wilmont city, Nobles County | 6 | 2 | 4 | - | - | - | - | - | - | 325 |
| Wilmont township, Nobles County | 6 | - | 6 | - | - | - | - | - | - | 338 |
| Wilson township, Cass County | 12 | - | 2 | 10 | - | - | - | - | - | 529 |
| Wilson township, Winona County | 15 | - | 7 | 8 | - | - | - | - | - | 508 |
| Wilton city, Beltrami County | 9 | 4 | 5 | - | - | - | - | - | - | 405 |
| Wilton township, Waseca County | 11 | - | 9 | 2 | - | - | - | - | - | 413 |
| Winchester township, Norman County | 4 | - | 4 | - | - | - | - | - | - | 425 |
| Windemere township, Pine County | 16 | - | 16 | - | - | - | - | - | - | 370 |
| Windom city, Cottonwood County | 443 | 161 | 198 | 30 | 23 | 31 | - | - | - | 310 |
| Windom township, Mower County | 25 | - | 17 | 8 | - | - | - | - | - | 395 |
| Windsor township, Traverse County | - | - | - | - | - | - | - | - | - | - |
| Winfield township, Renville County | 5 | - | 3 | 2 | - | - | - | - | - | 392 |
| Winger city, Polk County | 28 | 14 | 12 | 2 | - | - | - | - | - | 250 |
| Winger township, Polk County | 5 | 2 | 3 | - | - | - | - | - | - | 358 |
| Wing River township, Wadena County | 3 | 3 | - | - | - | - | - | - | - | 225 |
| Winnebago city, Faribault County | 119 | 35 | 73 | 9 | - | 2 | - | - | - | 358 |
| Winnebago township, Houston County | 2 | - | 2 | - | - | - | - | - | - | 275 |
| Winnebago City township, Faribault County | 14 | 3 | 11 | - | - | - | - | - | - | 350 |
| Winona city, Winona County | 3 926 | 706 | 1 894 | 980 | 178 | 107 | 19 | 42 | - | 407 |
| Winsor township, Clearwater County | 4 | 2 | 2 | - | - | - | - | - | - | 225 |
| Winsted city, McLeod County | 212 | 29 | 147 | 34 | 2 | - | - | - | - | 406 |
| Winsted township, McLeod County | 9 | - | 1 | 5 | 3 | - | - | - | - | 544 |
| Winthrop city, Sibley County | 104 | 19 | 57 | 23 | 5 | - | - | - | - | 405 |
| Winton city, St. Louis County | 14 | - | 14 | - | - | - | - | - | - | 461 |
| Wirt township, Itasca County | 2 | - | 2 | - | - | - | - | - | - | 475 |
| Wisconsin township, Jackson County | 13 | 2 | 11 | - | - | - | - | - | - | 331 |
| Wisicoy township, Winona County | 4 | 2 | 2 | - | - | - | - | - | - | 300 |
| Wolf Lake city, Becker County | - | - | - | - | - | - | - | - | - | - |
| Wolf Lake township, Becker County | - | - | - | - | - | - | - | - | - | - |
| Wolford township, Crow Wing County | 5 | - | 5 | - | - | - | - | - | - | 292 |
| Wolverton city, Wilkin County | 6 | 2 | 4 | - | - | - | - | - | - | 275 |
| Wolverton township, Wilkin County | - | - | - | - | - | - | - | - | - | - |
| Woodbury city, Washington County | 2 334 | 26 | 37 | 492 | 637 | 909 | 209 | 24 | - | 991 |
| Wood Lake city, Yellow Medicine County | 22 | 4 | 16 | 2 | - | - | - | - | - | 357 |
| Wood Lake township, Yellow Medicine County | 8 | - | 8 | - | - | - | - | - | - | 350 |
| Woodland city, Hennepin County | 2 | - | - | 2 | - | - | - | - | - | 675 |

Table 30. **Gross Rent: 2000**—Con.

[Data based on a sample (except Tables 65-68). For information on confidentiality protection, coverage, sampling error, and nonsampling error, see Appendix G. For location of definitions, see "How to Use This Census Report"]

| State County Place and County Subdivision | Specified renter-occupied housing units paying cash rent | Gross rent | | | | | | | | Median (dollars) |
|--|---|--------------------|----------------------|----------------------|----------------------|--------------------------|--------------------------|--------------------|---|---------------------|
| | | Less than \$250 | \$250 to \$499 | \$500 to \$749 | \$750 to \$999 | \$1,000 to \$1,499 | \$1,500 to \$1,999 | \$2,000 or more | | |
| PLACE AND COUNTY SUBDIVISION—Con. | | | | | | | | | | |
| Woodland township, Wright County | 24 | 3 | 10 | 8 | 3 | - | - | - | - | 483 |
| Woodrow township, Beltrami County | - | - | - | - | - | - | - | - | - | - |
| Woodrow township, Cass County | 7 | - | 5 | 2 | - | - | - | - | - | 375 |
| Woods township, Chippewa County | 9 | - | 2 | 7 | - | - | - | - | - | 542 |
| Woodside township, Otter Tail County | 4 | - | 4 | - | - | - | - | - | - | 425 |
| Woodside township, Polk County | 8 | - | 8 | - | - | - | - | - | - | 433 |
| Woodstock city, Pipestone County | - | - | - | - | - | - | - | - | - | - |
| Woodville township, Waseca County | 29 | - | 14 | 13 | 2 | - | - | - | - | 505 |
| Workman township, Aitkin County | 4 | - | 4 | - | - | - | - | - | - | 375 |
| Worthington city, Nobles County | 1 402 | 272 | 695 | 322 | 36 | 40 | 37 | - | - | 396 |
| Worthington township, Nobles County | 2 | - | - | 2 | - | - | - | - | - | 525 |
| Wrenshall city, Carlton County | 11 | 3 | 4 | 2 | 2 | - | - | - | - | 413 |
| Wrenshall township, Carlton County | - | - | - | - | - | - | - | - | - | - |
| Wright city, Carlton County | 2 | - | - | 2 | - | - | - | - | - | 525 |
| Wright township, Marshall County | 2 | - | 2 | - | - | - | - | - | - | 275 |
| Wuori township, St. Louis County | 8 | - | 6 | 2 | - | - | - | - | - | 467 |
| Wyandotte township, Pennington County | - | - | - | - | - | - | - | - | - | - |
| Wyanett township, Isanti County | 21 | 2 | 5 | 6 | 6 | 2 | - | - | - | 619 |
| Wykeham township, Todd County | - | - | - | - | - | - | - | - | - | - |
| Wykoff city, Fillmore County | 26 | 1 | 25 | - | - | - | - | - | - | 350 |
| Wylie township, Red Lake County | - | - | - | - | - | - | - | - | - | - |
| Wyoming city, Chisago County | 197 | 34 | 82 | 67 | 10 | 4 | - | - | - | 424 |
| Wyoming township, Chisago County | 23 | 6 | 4 | - | - | 13 | - | - | - | 1 029 |
| Yellow Bank township, Lac qui Parle County | 5 | 2 | 3 | - | - | - | - | - | - | 363 |
| York township, Fillmore County | 6 | 2 | 2 | 2 | - | - | - | - | - | 275 |
| Young America township, Carver County | 2 | - | 2 | - | - | - | - | - | - | 425 |
| Yucatan township, Houston County | 3 | - | 1 | 2 | - | - | - | - | - | 563 |
| Zemple city, Itasca County | 2 | - | 2 | - | - | - | - | - | - | 475 |
| Zimmerman city, Sherburne County | 114 | 44 | 23 | 36 | 11 | - | - | - | - | 430 |
| Zion township, Stearns County | 9 | - | 6 | 3 | - | - | - | - | - | 463 |
| Zippel township, Lake of the Woods County | - | - | - | - | - | - | - | - | - | - |
| Zumbro township, Wabasha County | 19 | 2 | 11 | 6 | - | - | - | - | - | 438 |
| Zumbro Falls city, Wabasha County | 14 | - | 3 | 11 | - | - | - | - | - | 611 |
| Zumbrota city, Goodhue County | 258 | 47 | 124 | 63 | 24 | - | - | - | - | 400 |
| Zumbrota township, Goodhue County | 10 | - | 4 | 6 | - | - | - | - | - | 513 |

Table 31. Mortgage and Rental Cost Characteristics: 2000

[Data based on a sample (except Tables 65-68). For information on confidentiality protection, coverage, sampling error, and nonsampling error, see Appendix G. For location of definitions, see "How to Use This Census Report"]

| State County County Subdivision Place | Specified owner-occupied housing units | | | | | | | | Specified renter-occupied housing units paying cash rent | | |
|--|--|-----------------|---|---|--|----------------|---|---|--|-----------------------------|---|
| | Total | With a mortgage | | | | Not mortgaged | | | Total | With meals included in rent | Median gross rent as a percentage of household income in 1999 |
| | | Total | Median selected monthly owner costs (dollars) | Median selected monthly owner costs as a percentage of household income in 1999 | With a second mortgage or home equity loan or both | Total | Median selected monthly owner costs (dollars) | Median selected monthly owner costs as a percentage of household income in 1999 | | | |
| The State | 1 117 489 | 829 081 | 1 044 | 20.0 | 232 873 | 288 408 | 271 | 10.0 | 454 011 | 10 445 | 24.7 |
| Aitkin County | 2 841 | 1 459 | 730 | 21.6 | 316 | 1 382 | 220 | 10.0 | 720 | - | 25.2 |
| Aitkin city | 443 | 252 | 625 | 20.5 | 53 | 191 | 184 | 10.0 | 377 | - | 27.8 |
| Aitkin township | 118 | 76 | 860 | 19.2 | 18 | 42 | 205 | 12.1 | 38 | - | 19.4 |
| Ball Bluff township | 41 | 27 | 775 | 13.0 | 6 | 14 | 200 | 17.5 | 5 | - | 14.2 |
| Balsam township | 2 | - | - | - | - | 2 | 275 | 17.5 | 2 | - | 27.5 |
| Beaver township | 6 | 4 | 1 150 | 20.0 | - | 2 | 275 | 12.5 | 3 | - | 50.0+ |
| Clark township | 4 | - | - | - | - | 4 | 175 | 32.5 | 2 | - | 17.5 |
| Cornish township | - | - | - | - | - | - | - | - | - | - | - |
| Davidson UT | 14 | 5 | 917 | 19.2 | 2 | 9 | 163 | 10.0 | 4 | - | 13.3 |
| Farm Island township | 231 | 124 | 844 | 22.7 | 36 | 107 | 230 | 10.0 | 13 | - | 19.2 |
| Fleming township | 74 | 37 | 761 | 19.4 | 8 | 37 | 225 | 10.8 | 8 | - | 21.7 |
| Glen township | 116 | 62 | 844 | 22.0 | 19 | 54 | 208 | 10.0 | 4 | - | 12.5 |
| Haugen township | 24 | 13 | 1 089 | 24.2 | 2 | 11 | 335 | 10.0 | 2 | - | 32.5 |
| Hazelton township | 159 | 67 | 864 | 25.5 | 15 | 92 | 213 | 11.3 | 19 | - | 21.9 |
| Hill City city | 87 | 45 | 581 | 23.5 | 8 | 42 | 236 | 11.3 | 57 | - | 25.8 |
| Hill Lake township | 70 | 42 | 691 | 18.6 | 8 | 28 | 236 | 10.0 | 9 | - | 29.2 |
| Idun township | 22 | 15 | 617 | 35.8 | - | 7 | 235 | 33.8 | - | - | - |
| Jevne township | 39 | 20 | 1 250 | 34.0 | 10 | 19 | 215 | 10.4 | 5 | - | 12.5 |
| Jewett UT | - | - | - | - | - | - | - | - | - | - | - |
| Kimberly township | 29 | 17 | 538 | 26.3 | 2 | 12 | 217 | 10.0 | 3 | - | 22.5 |
| Lakeside township | 131 | 47 | 870 | 21.3 | 2 | 84 | 247 | 12.8 | 6 | - | 30.0 |
| Lee township | 7 | 4 | 500 | 37.5 | - | 3 | 225 | 10.0 | - | - | - |
| Libby township | 10 | 2 | 1 875 | 12.5 | - | 8 | 250 | 10.0 | - | - | - |
| Logan township | 28 | 20 | 640 | 22.5 | - | 8 | 333 | 10.0 | - | - | - |
| McGrath city | 10 | 10 | 620 | 33.8 | - | - | - | - | 2 | - | 12.5 |
| McGregor city | 70 | 43 | 713 | 18.9 | 14 | 27 | 253 | 19.4 | 79 | - | 24.6 |
| McGregor township | 7 | 2 | 450 | 12.5 | - | 5 | 258 | 10.0 | - | - | - |
| Macville township | 16 | 6 | 550 | 12.5 | - | 10 | 175 | 12.5 | - | - | - |
| Malmo township | 46 | 22 | 580 | 17.5 | 8 | 24 | 250 | 11.0 | 7 | - | 28.5 |
| Millward township | - | - | - | - | - | - | - | - | - | - | - |
| Morrison township | 16 | 14 | 675 | 17.5 | 2 | 2 | 375 | 45.0 | - | - | - |
| Nordland township | 189 | 95 | 756 | 23.7 | 22 | 94 | 238 | 10.0 | 4 | - | 12.5 |
| Northeast Aitkin UT | 1 | 1 | 550 | 32.5 | - | - | - | - | - | - | - |
| Northwest Aitkin UT | 25 | 11 | 588 | 33.8 | 3 | 14 | 181 | 10.0 | 2 | - | 12.5 |
| Palisade city | 17 | 5 | 550 | 15.8 | - | 12 | 143 | 10.0 | - | - | - |
| Pliny township | 4 | 2 | 350 | 50.0+ | 2 | 2 | 225 | 10.0 | 2 | - | 50.0+ |
| Rice River township | 2 | - | - | - | - | 2 | 275 | - | - | - | - |
| Salo township | 7 | 3 | 750 | 17.5 | - | 4 | 250 | 35.0 | 2 | - | 27.5 |
| Seavey township | - | - | - | - | - | - | - | - | - | - | - |
| Shamrock township | 394 | 165 | 803 | 24.2 | 34 | 229 | 239 | 12.6 | 22 | - | 25.6 |
| Spalding township | 19 | 14 | 633 | 20.0 | 3 | 5 | 192 | 19.2 | 8 | - | 50.0+ |
| Spencer township | 75 | 47 | 696 | 18.4 | 18 | 28 | 206 | 10.0 | 6 | - | 15.0 |
| Tamarack city | 22 | 13 | 550 | 21.3 | - | 9 | 125 | 12.5 | - | - | - |
| Turner township | 41 | 20 | 1 000 | 26.7 | 4 | 21 | 238 | 14.6 | 2 | - | 10.0 |
| Verdon township | 7 | 7 | 730 | 16.3 | 2 | - | - | - | - | - | - |
| Wagner township | 42 | 25 | 738 | 18.3 | - | 17 | 344 | 10.0 | 6 | - | 13.8 |
| Waukenabo township | 60 | 21 | 730 | 25.5 | 3 | 39 | 196 | 10.0 | 5 | - | 25.8 |
| Wealthwood township | 66 | 26 | 720 | 19.2 | 8 | 40 | 188 | 10.0 | 7 | - | 13.8 |
| White Pine township | 2 | - | - | - | - | 2 | 100 | 10.0 | - | - | - |
| Williams township | 11 | 6 | 450 | 17.5 | - | 5 | 417 | 10.8 | 5 | - | 17.5 |
| Workman township | 37 | 22 | 800 | 30.0 | 4 | 15 | 215 | 10.0 | 4 | - | 20.0 |
| Anoka County | 77 638 | 66 198 | 1 099 | 20.4 | 21 380 | 11 440 | 275 | 10.0 | 17 134 | 268 | 24.8 |
| Andover city | 7 329 | 6 681 | 1 272 | 20.1 | 2 370 | 648 | 314 | 10.0 | 300 | 47 | 47.0 |
| Anoka city | 3 787 | 3 065 | 1 040 | 21.5 | 1 057 | 722 | 270 | 10.0 | 3 108 | 98 | 25.4 |
| Bethel city | 100 | 81 | 996 | 24.4 | 25 | 19 | 246 | 13.1 | 26 | - | 28.8 |
| Blaine city (part) | 11 665 | 10 238 | 1 076 | 20.0 | 3 284 | 1 427 | 269 | 10.0 | 1 422 | - | 24.0 |
| Burns township | 785 | 692 | 1 211 | 23.2 | 276 | 93 | 310 | 10.0 | 11 | - | 18.9 |
| Centerville city | 929 | 858 | 1 224 | 23.1 | 252 | 71 | 331 | 10.0 | 63 | - | 23.9 |
| Circle Pines city | 1 482 | 1 274 | 1 005 | 18.9 | 278 | 208 | 272 | 10.0 | 110 | - | 27.5 |
| Columbia Heights city | 5 166 | 3 703 | 906 | 21.1 | 988 | 1 463 | 265 | 10.4 | 2 250 | 57 | 25.0 |
| Columbus township | 980 | 839 | 1 149 | 19.3 | 264 | 141 | 303 | 10.0 | 19 | - | 23.2 |
| Coon Rapids city | 16 853 | 14 485 | 1 040 | 20.2 | 4 339 | 2 368 | 266 | 10.0 | 4 355 | 39 | 26.1 |
| East Bethel city | 2 789 | 2 500 | 1 106 | 20.8 | 860 | 289 | 255 | 10.0 | 44 | - | 50.0+ |
| Fridley city | 6 719 | 4 746 | 993 | 19.4 | 1 359 | 1 973 | 271 | 10.0 | 3 617 | 16 | 22.3 |
| Ham Lake city | 3 239 | 2 892 | 1 175 | 20.1 | 1 021 | 347 | 287 | 10.0 | 219 | - | 23.6 |
| Hilltop city | 20 | 14 | 588 | 19.2 | - | 6 | 225 | 10.0 | 143 | - | 23.6 |
| Lexington city | 424 | 352 | 936 | 20.2 | 110 | 72 | 285 | 10.0 | 233 | - | 21.7 |
| Lino Lakes city | 4 291 | 3 938 | 1 348 | 20.9 | 1 256 | 353 | 300 | 10.0 | 162 | - | 35.0 |
| Linwood township | 1 281 | 1 170 | 1 124 | 20.8 | 503 | 111 | 271 | 10.0 | 20 | - | 14.2 |
| Oak Grove city | 1 736 | 1 574 | 1 254 | 21.4 | 588 | 162 | 350 | 10.0 | 43 | - | 16.9 |
| Ramsey city | 5 295 | 4 757 | 1 189 | 21.1 | 1 914 | 538 | 290 | 10.0 | 120 | - | 29.3 |
| St. Francis city | 1 005 | 965 | 1 031 | 21.9 | 307 | 40 | 276 | 10.0 | 200 | - | 29.4 |
| Spring Lake Park city (part) | 1 763 | 1 374 | 951 | 18.5 | 329 | 389 | 269 | 10.0 | 669 | 11 | 27.6 |
| Becker County | 5 466 | 3 386 | 782 | 20.5 | 688 | 2 080 | 236 | 10.2 | 1 909 | 74 | 24.7 |
| Atlanta township | 16 | 4 | 700 | 42.5 | - | 12 | 267 | 12.5 | - | - | - |
| Audubon city | 71 | 46 | 725 | 18.3 | 8 | 25 | 230 | 10.0 | 75 | - | 24.8 |
| Audubon township | 49 | 35 | 958 | 18.8 | 15 | 14 | 250 | 10.0 | 5 | - | 50.0+ |
| Burlington township | 246 | 189 | 726 | 19.5 | 38 | 57 | 227 | 10.0 | 15 | - | 19.6 |
| Callaway city | 44 | 25 | 525 | 18.3 | 2 | 19 | 253 | 12.5 | 8 | - | 30.0 |
| Callaway township | 20 | 16 | 850 | 32.5 | 2 | 4 | 325 | 25.0 | - | - | - |
| Carsonville township | 27 | 10 | 1 083 | 27.5 | 2 | 17 | 206 | 10.5 | 6 | - | 35.0 |
| Comorant township | 263 | 161 | 1 169 | 22.9 | 57 | 102 | 302 | 10.7 | 17 | - | 19.5 |
| Cuba township | 34 | 15 | 813 | 21.9 | 2 | 19 | 410 | 13.1 | 4 | - | 12.5 |
| Detroit township | 515 | 339 | 970 | 18.9 | 90 | 176 | 240 | 10.3 | 77 | - | 21.5 |
| Detroit Lakes city | 1 775 | 1 120 | 752 | 20.4 | 209 | 655 | 236 | 11.2 | 1 114 | 34 | 26.6 |
| Eagle View township | 45 | 7 | 625 | 18.5 | - | 38 | 213 | 10.0 | 25 | - | 19.0 |

Table 31. Mortgage and Rental Cost Characteristics: 2000—Con.

[Data based on a sample (except Tables 65-68). For information on confidentiality protection, coverage, sampling error, and nonsampling error, see Appendix G. For location of definitions, see "How to Use This Census Report"]

| State County County Subdivision Place | Specified owner-occupied housing units | | | | | | | | Specified renter-occupied housing units paying cash rent | | |
|--|--|-----------------|---|---|--|---------------|---|---|--|-----------------------------|---|
| | Total | With a mortgage | | | | Not mortgaged | | | Total | With meals included in rent | Median gross rent as a percentage of household income in 1999 |
| | | Total | Median selected monthly owner costs (dollars) | Median selected monthly owner costs as a percentage of household income in 1999 | With a second mortgage or home equity loan or both | Total | Median selected monthly owner costs (dollars) | Median selected monthly owner costs as a percentage of household income in 1999 | | | |
| Becker County—Con. | | | | | | | | | | | |
| Eagle View township—Con. | | | | | | | | | | | |
| Elbow Lake CDP (part) | 20 | 2 | 750 | 22.5 | - | 18 | 200 | 10.0- | 19 | - | 18.8 |
| Erie township | 249 | 166 | 808 | 21.1 | 44 | 83 | 257 | 10.0- | 7 | - | 16.3 |
| Evergreen township | 4 | 2 | 750 | 32.5 | - | 2 | 125 | 17.5 | 6 | - | 11.3 |
| Forest township | 25 | 5 | 1 125 | 35.8 | - | 20 | 320 | 12.5 | - | - | - |
| Frazee city | 259 | 131 | 582 | 22.2 | 17 | 128 | 223 | 13.8 | 176 | 14 | 24.1 |
| Green Valley township | 6 | 6 | 950 | 17.5 | - | - | - | - | - | - | - |
| Hamden township | 39 | 29 | 950 | 22.5 | 10 | 10 | 175 | 10.0- | - | - | - |
| Height of Land township | 75 | 52 | 800 | 19.1 | 12 | 23 | 266 | 10.0- | - | - | - |
| Holmesville township | 59 | 43 | 793 | 27.0 | 4 | 16 | 250 | 10.0 | 3 | - | 45.0 |
| Lake Eunice township | 233 | 162 | 894 | 22.4 | 45 | 71 | 230 | 10.0- | 27 | - | 17.5 |
| Lake Park city | 166 | 102 | 633 | 18.3 | 16 | 64 | 212 | 10.3 | 75 | - | 27.5 |
| Lake Park township | 50 | 24 | 667 | 20.0 | 6 | 26 | 225 | 12.9 | - | - | - |
| Lake View township | 405 | 286 | 907 | 19.9 | 62 | 119 | 238 | 10.0- | 64 | - | 20.5 |
| Maple Grove township | 66 | 47 | 688 | 22.5 | 8 | 19 | 242 | 11.3 | 6 | 2 | 13.8 |
| Ogema city | 45 | 13 | 288 | 20.8 | - | 32 | 187 | 10.0- | 4 | - | 27.5 |
| Osage township | 142 | 73 | 750 | 19.4 | 11 | 69 | 232 | 10.0- | 27 | - | 17.1 |
| Pine Point township | 29 | 7 | 413 | 12.5 | - | 22 | 267 | 10.0- | 38 | - | 35.0 |
| Pine Point CDP (part) | 27 | 7 | 413 | 12.5 | - | 20 | 250 | 10.0- | 38 | - | 35.0 |
| Riceville township | 12 | 10 | 475 | 12.5 | - | 2 | 175 | 12.5 | 2 | - | 17.5 |
| Richwood township | 73 | 56 | 807 | 19.4 | 5 | 17 | 261 | 10.0- | - | - | - |
| Round Lake township | 28 | 11 | 617 | 19.2 | - | 17 | 188 | 13.1 | 6 | - | 42.5 |
| Elbow Lake CDP (part) | 4 | - | - | - | - | 4 | 200 | 10.0 | - | - | - |
| Pine Point CDP (part) | - | - | - | - | - | - | - | - | - | - | - |
| Runeberg township | 9 | 7 | 270 | 12.5 | 2 | 2 | 125 | 10.0- | 7 | - | 12.5 |
| Savannah township | 7 | 2 | 850 | 50.0+ | - | 5 | 242 | 10.0- | - | - | - |
| Shell Lake township | 47 | 28 | 833 | 26.7 | 4 | 19 | 225 | 10.0- | - | - | - |
| Silver Leaf township | 40 | 23 | 738 | 18.7 | 2 | 17 | 196 | 13.5 | 4 | - | 15.0 |
| Spring Creek township | 9 | 5 | 517 | 17.5 | - | 4 | 300 | 20.0 | - | - | - |
| Spruce Grove township | 31 | 16 | 567 | 26.7 | - | 15 | 142 | 12.8 | 9 | - | 17.5 |
| Sugar Bush township | 54 | 26 | 850 | 27.0 | 3 | 28 | 217 | 11.1 | 3 | - | 12.5 |
| Toad Lake township | 40 | 20 | 850 | 25.0 | 4 | 20 | 280 | 11.3 | 5 | - | 14.2 |
| Two Inlets township | 32 | 11 | 592 | 22.9 | 2 | 21 | 263 | 10.0- | 3 | - | 27.5 |
| Walworth township | 16 | 12 | 800 | 21.0 | - | 4 | 275 | 10.0- | 4 | - | 17.5 |
| White Earth township | 77 | 25 | 475 | 19.5 | - | 52 | 215 | 14.7 | 87 | 24 | 26.2 |
| White Earth CDP | 64 | 16 | 386 | 27.5 | - | 48 | 208 | 14.6 | 66 | 24 | 25.2 |
| Wolf Lake city | 13 | 7 | 575 | 28.5 | 3 | 6 | 188 | 12.5 | - | - | - |
| Wolf Lake township | 21 | 12 | 533 | 21.7 | 3 | 9 | 145 | 10.8 | - | - | - |
| Beltrami County | 6 008 | 3 832 | 750 | 19.2 | 827 | 2 176 | 227 | 10.0- | 3 343 | 38 | 26.8 |
| Alaska township | 18 | 14 | 875 | 17.5 | 2 | 4 | 150 | 10.0- | 2 | - | 17.5 |
| Battle township | 2 | - | - | - | - | 2 | 175 | 37.5 | 1 | - | 12.5 |
| Bemidji city | 1 914 | 1 182 | 656 | 19.1 | 248 | 732 | 210 | 10.0- | 2 065 | 31 | 28.1 |
| Bemidji township | 499 | 364 | 822 | 17.6 | 67 | 135 | 238 | 10.0- | 175 | - | 23.4 |
| Benville township | 4 | 4 | 600 | 25.0 | 2 | - | - | - | - | - | - |
| Birch township | 12 | 12 | 900 | 20.0 | 6 | - | - | - | 3 | - | 17.5 |
| Blackduck city | 128 | 59 | 555 | 25.2 | 6 | 69 | 232 | 10.0- | 85 | 1 | 29.3 |
| Brook Lake UT | 34 | 14 | 570 | 50.0+ | - | 20 | 177 | 10.0- | 9 | - | 22.5 |
| Buzzle township | 22 | 8 | 520 | 23.3 | - | 14 | 100- | 12.5 | - | - | - |
| Comant township | - | - | - | - | - | - | - | - | 2 | - | 27.5 |
| Durand township | 23 | 15 | 1 063 | 20.6 | 4 | 8 | 250 | 10.0- | - | - | - |
| Eckles township | 56 | 31 | 594 | 18.0 | 8 | 25 | 214 | 12.0 | 87 | - | 28.4 |
| Frohn township | 188 | 162 | 900 | 19.1 | 45 | 26 | 250 | 17.5 | 19 | - | 19.4 |
| Funkley city | 2 | - | - | - | - | 2 | 175 | 10.0- | - | - | - |
| Grant Valley township | 191 | 138 | 911 | 19.3 | 35 | 53 | 243 | 10.0- | 44 | - | 34.0 |
| Hagali township | 30 | 28 | 720 | 24.2 | 2 | 2 | 275 | 10.0- | - | - | - |
| Hamre township | - | - | - | - | - | - | - | - | - | - | - |
| Hines township | 98 | 75 | 763 | 18.1 | 17 | 23 | 244 | 10.0- | 7 | 2 | 13.5 |
| Hornet township | 14 | 8 | 833 | 14.0 | 5 | 6 | 175 | 10.0- | - | - | - |
| Jones township | 15 | 13 | 842 | 17.5 | 3 | 2 | 100- | 22.5 | 2 | - | 27.5 |
| Kelliher city | 45 | 24 | 417 | 19.4 | - | 21 | 222 | 15.8 | 29 | - | 27.9 |
| Kelliher township | 5 | 5 | 1 042 | 19.2 | 3 | - | - | - | - | - | - |
| Lammers township | 24 | 14 | 767 | 16.4 | 2 | 10 | 192 | 10.0- | 15 | - | 47.5 |
| Langor township | - | - | - | - | - | - | - | - | - | - | - |
| Lee township | 2 | 2 | 350 | 17.5 | - | - | - | - | - | - | - |
| Liberty township | 61 | 45 | 710 | 19.6 | 7 | 16 | 275 | 10.0 | 8 | - | 36.7 |
| Lower Red Lake UT | 720 | 340 | 449 | 16.6 | 16 | 380 | 199 | 12.9 | 450 | - | 22.6 |
| Little Rock CDP | 149 | 62 | 436 | 14.1 | 5 | 87 | 232 | 10.0- | 98 | - | 23.8 |
| Ponemah CDP | 97 | 18 | 444 | 20.0 | - | 79 | 175 | 20.6 | 77 | - | 24.3 |
| Redby CDP | 134 | 96 | 461 | 12.6 | 4 | 38 | 175 | 17.5 | 86 | - | 14.0 |
| Red Lake CDP | 228 | 103 | 436 | 19.5 | 7 | 125 | 211 | 10.8 | 143 | - | 19.9 |
| Maple Ridge township | 8 | 4 | 400 | 15.0 | - | 4 | 150 | 15.0 | 4 | - | 12.5 |
| Minnie township | 2 | 2 | 450 | 10.0- | - | - | - | - | - | - | - |
| Moose Lake township | 26 | 16 | 750 | 31.7 | 3 | 10 | 188 | 14.5 | 3 | - | 13.8 |
| Nebish township | 10 | 1 | 450 | 22.5 | - | 9 | 242 | 17.5 | 2 | 2 | 22.5 |
| North Beltrami UT | 2 | 2 | 450 | 17.5 | 2 | - | - | - | - | - | - |
| Northern township | 886 | 614 | 936 | 20.4 | 219 | 272 | 285 | 10.0- | 159 | 2 | 25.8 |
| O'Brien township | 2 | - | - | - | - | 2 | 175 | 17.5 | 2 | - | 45.0 |
| Port Hope township | 82 | 61 | 835 | 20.2 | 19 | 21 | 238 | 10.0- | 16 | - | 25.0 |
| Quiring township | 4 | 2 | 1 375 | 50.0+ | 2 | 2 | 275 | 32.5 | - | - | - |
| Roosevelt township | 18 | 4 | 500 | 20.0 | - | 14 | 185 | 10.0- | 8 | - | 50.0+ |
| Shooks township | 5 | - | - | - | - | 5 | 192 | 17.5 | 7 | - | 22.5 |
| Shotley township | 12 | 4 | 800 | 15.0 | - | 8 | 225 | 10.0- | - | - | - |
| Shotley Brook UT | 2 | 2 | 2 250 | 50.0+ | - | - | - | - | - | - | - |
| Solway city | 17 | 13 | 607 | 12.5 | - | 4 | 300 | 32.5 | 2 | - | 37.5 |
| Spruce Grove township | 5 | 3 | 350 | 17.5 | - | 2 | 225 | 10.0- | - | - | - |
| Steenerson township | - | - | - | - | - | - | - | - | - | - | - |
| Sugar Bush township | 28 | 21 | 631 | 20.8 | - | 7 | 275 | 10.0- | - | - | - |
| Summit township | 12 | 12 | 625 | 25.0 | 5 | - | - | - | 6 | - | 27.5 |

Table 31. Mortgage and Rental Cost Characteristics: 2000—Con.

[Data based on a sample (except Tables 65-68). For information on confidentiality protection, coverage, sampling error, and nonsampling error, see Appendix G. For location of definitions, see "How to Use This Census Report"]

| State County County Subdivision Place | Specified owner-occupied housing units | | | | | | | | Specified renter-occupied housing units paying cash rent | | |
|--|--|-----------------|---|---|--|---------------|---|---|--|-----------------------------|---|
| | Total | With a mortgage | | | | Not mortgaged | | | Total | With meals included in rent | Median gross rent as a percentage of household income in 1999 |
| | | Total | Median selected monthly owner costs (dollars) | Median selected monthly owner costs as a percentage of household income in 1999 | With a second mortgage or home equity loan or both | Total | Median selected monthly owner costs (dollars) | Median selected monthly owner costs as a percentage of household income in 1999 | | | |
| Beltrami County—Con. | | | | | | | | | | | |
| Taylor township | 23 | 19 | 675 | 18.8 | 6 | 4 | 250 | 10.0- | - | - | - |
| Ten Lake township | 156 | 95 | 558 | 19.9 | 13 | 61 | 323 | 13.0 | 49 | - | 23.5 |
| Tenstrike city | 41 | 19 | 675 | 21.3 | 4 | 22 | 186 | 10.0- | 2 | - | 27.5 |
| Turtle Lake township | 274 | 194 | 1 046 | 20.3 | 31 | 80 | 343 | 10.0- | 29 | - | 21.9 |
| Turtle River city | 8 | 8 | 750 | 12.5 | - | - | - | - | 6 | - | 18.8 |
| Turtle River township | 199 | 144 | 993 | 19.0 | 39 | 55 | 252 | 10.0- | 33 | - | 18.2 |
| Upper Red Lake UT | 5 | - | - | - | - | 5 | 125 | 10.0- | - | - | - |
| Waskish township | 27 | 9 | 725 | 33.1 | - | 18 | 275 | 13.1 | 3 | - | 42.5 |
| Wilton city | 45 | 26 | 856 | 20.0 | 6 | 19 | 238 | 10.0- | 9 | - | 16.3 |
| Woodrow township | 2 | - | - | - | - | 2 | 275 | 45.0 | - | - | - |
| Benton County | 5 784 | 4 397 | 924 | 19.6 | 1 346 | 1 387 | 266 | 10.0- | 4 094 | 198 | 22.3 |
| Alberta township | 60 | 44 | 900 | 22.0 | 12 | 16 | 225 | 10.0- | 8 | - | 12.5 |
| Foley city | 467 | 319 | 781 | 18.2 | 80 | 148 | 250 | 10.0- | 203 | - | 23.8 |
| Gilman city | 46 | 28 | 700 | 14.3 | 6 | 18 | 200 | 10.0 | 17 | - | 19.2 |
| Gilmanton township | 55 | 36 | 833 | 20.0 | 13 | 19 | 294 | 17.5 | 9 | - | 14.2 |
| Glendorado township | 72 | 57 | 885 | 22.5 | 22 | 15 | 255 | 11.9 | 2 | - | 10.0- |
| Graham township | 22 | 10 | 950 | 22.5 | - | 12 | 225 | 10.0 | 4 | - | 20.0 |
| Granite Ledge township | 36 | 29 | 870 | 19.3 | 10 | 7 | 175 | 11.3 | 2 | - | - |
| Langola township | 133 | 96 | 1 043 | 21.7 | 34 | 37 | 296 | 10.0- | 10 | - | 21.7 |
| Mayhew Lake township | 62 | 45 | 972 | 17.9 | 12 | 17 | 280 | 11.3 | 5 | - | 12.5 |
| Maywood township | 91 | 64 | 700 | 19.7 | 16 | 27 | 234 | 10.0- | 11 | - | 42.5 |
| Minden township | 378 | 276 | 1 000 | 17.9 | 106 | 102 | 269 | 10.0- | 16 | - | 21.0 |
| Rice city | 175 | 150 | 865 | 21.7 | 64 | 25 | 243 | 10.0- | 33 | - | 18.2 |
| Ronneby city | 2 | 2 | 850 | 32.5 | - | - | - | - | - | - | - |
| Royalton city (part) | - | - | - | - | - | - | - | - | - | - | - |
| St. Cloud city (part) | 738 | 509 | 833 | 22.7 | 136 | 229 | 267 | 10.0- | 1 898 | 23 | 23.4 |
| St. George township | 92 | 65 | 964 | 19.8 | 22 | 27 | 311 | 10.0- | 18 | - | 11.7 |
| Sartell city (part) | 199 | 162 | 924 | 19.0 | 32 | 37 | 338 | 12.5 | 435 | 156 | 27.9 |
| Sauk Rapids city | 2 335 | 1 892 | 988 | 19.3 | 607 | 443 | 269 | 10.0- | 1 314 | 19 | 20.7 |
| Sauk Rapids township | 162 | 124 | 1 017 | 16.8 | 38 | 38 | 322 | 15.0 | 69 | - | 17.3 |
| Watab township | 659 | 489 | 935 | 20.1 | 136 | 170 | 268 | 10.0- | 40 | - | 18.6 |
| Big Stone County | 1 445 | 662 | 580 | 18.8 | 158 | 783 | 220 | 10.0- | 265 | - | 21.3 |
| Akron township | 24 | 17 | 563 | 18.1 | 4 | 7 | 244 | 11.9 | 3 | - | 12.5 |
| Almond township | 17 | 7 | 650 | 14.4 | - | 10 | 225 | 10.0- | 9 | - | 17.5 |
| Artichoke township | 10 | 6 | 900 | 50.0+ | - | 4 | 175 | 10.0 | - | - | - |
| Barry city | 9 | 7 | 530 | 32.5 | 3 | 2 | 175 | 27.5 | - | - | - |
| Big Stone township | 57 | 29 | 669 | 24.6 | 8 | 28 | 238 | 10.6 | 4 | - | 15.0 |
| Ortonville city (part) | - | - | - | - | - | - | - | - | - | - | - |
| Browns Valley township | 121 | 43 | 510 | 20.3 | 13 | 78 | 224 | 11.3 | 21 | - | 25.6 |
| Beardsley city | 104 | 34 | 500 | 19.0 | 13 | 70 | 217 | 11.7 | 17 | - | 25.6 |
| Clinton city | 136 | 68 | 513 | 16.8 | 20 | 68 | 184 | 10.0- | 27 | - | 13.1 |
| Correll city | 12 | 4 | 750 | 50.0+ | 2 | 8 | 125 | 10.0- | - | - | - |
| Foster township | 21 | 12 | 650 | 18.3 | - | 9 | 258 | 10.0- | 2 | - | 32.5 |
| Graceville city | 186 | 89 | 575 | 19.5 | 8 | 97 | 223 | 10.8 | 45 | - | 25.8 |
| Graceville township | 18 | 6 | 750 | 17.5 | - | 12 | 225 | 10.0- | - | - | - |
| Malta township | 9 | 9 | 717 | 30.5 | - | - | - | - | - | - | - |
| Moonshine township | 28 | 9 | 390 | 14.2 | - | 19 | 256 | 10.0- | 2 | - | 12.5 |
| Johnson city | 12 | 2 | 450 | 22.5 | - | 10 | 263 | 10.0- | - | - | - |
| Odessa city | 42 | 5 | 638 | 28.8 | - | 37 | 219 | 10.0- | 2 | - | 10.0- |
| Odessa township | 27 | 15 | 575 | 16.3 | 4 | 12 | 275 | 10.0- | 2 | - | 12.5 |
| Ortonville township | 692 | 322 | 593 | 18.0 | 94 | 370 | 219 | 10.7 | 148 | - | 20.4 |
| Ortonville city (part) | 673 | 318 | 596 | 17.8 | 94 | 355 | 219 | 10.5 | 148 | - | 20.4 |
| Otrej township | 2 | - | - | - | - | 2 | 325 | 17.5 | - | - | - |
| Prior township | 24 | 10 | 750 | 30.0 | 2 | 14 | 258 | 10.0- | - | - | - |
| Toqua township | 10 | 4 | 400 | 15.0 | - | 6 | 263 | 22.5 | - | - | - |
| Blue Earth County | 10 403 | 7 054 | 870 | 19.8 | 2 062 | 3 349 | 264 | 10.0- | 6 631 | 118 | 26.0 |
| Amboy city | 191 | 103 | 674 | 19.2 | 27 | 88 | 234 | 12.4 | 31 | - | 21.9 |
| Beauford township | 75 | 37 | 864 | 24.1 | 11 | 38 | 264 | 10.0- | 10 | - | 12.5 |
| Butternut Valley township | 56 | 40 | 725 | 23.9 | 13 | 16 | 367 | 10.0- | 19 | - | 15.6 |
| Cambria township | 35 | 24 | 640 | 15.0 | 3 | 11 | 225 | 11.5 | 7 | - | 10.0- |
| Ceresco township | 28 | 18 | 750 | 17.9 | - | 10 | 219 | 10.0- | 9 | - | 20.5 |
| Danville township | 38 | 24 | 950 | 25.0 | 10 | 14 | 225 | 16.7 | 2 | - | 17.5 |
| Decoria township | 191 | 119 | 950 | 20.4 | 45 | 72 | 292 | 10.0- | 21 | - | 10.4 |
| Eagle Lake city | 400 | 347 | 903 | 19.7 | 107 | 53 | 227 | 10.0- | 98 | - | 21.6 |
| Garden City township | 149 | 101 | 807 | 17.4 | 28 | 48 | 257 | 10.0- | 8 | - | 15.0 |
| Good Thunder city | 159 | 104 | 850 | 21.9 | 29 | 55 | 244 | 10.0- | 40 | - | 20.0 |
| Jamestown township | 159 | 120 | 1 018 | 21.2 | 47 | 39 | 292 | 10.0- | 15 | - | 11.3 |
| Judson township | 116 | 64 | 857 | 18.0 | 21 | 52 | 257 | 10.0- | 19 | - | 18.8 |
| Lake Crystal city | 617 | 426 | 765 | 19.2 | 88 | 191 | 249 | 10.8 | 180 | - | 19.2 |
| Le Ray township | 157 | 116 | 942 | 20.2 | 34 | 41 | 314 | 10.0- | 18 | - | 11.7 |
| Lime township | 263 | 189 | 1 121 | 18.9 | 73 | 74 | 290 | 10.0- | 31 | - | 14.5 |
| Lincoln township | 35 | 28 | 960 | 27.5 | 5 | 7 | 263 | 10.0- | 2 | - | 10.0- |
| Lyra township | 53 | 23 | 788 | 24.1 | 4 | 30 | 267 | 10.0- | 9 | - | 25.5 |
| McPherson township | 78 | 56 | 867 | 15.9 | 14 | 22 | 283 | 10.0- | 9 | - | 14.5 |
| Madison Lake city | 194 | 147 | 892 | 19.9 | 42 | 47 | 273 | 13.2 | 74 | 3 | 19.4 |
| Mankato city (part) | 5 221 | 3 519 | 863 | 20.0 | 1 010 | 1 702 | 262 | 10.0- | 5 650 | 115 | 27.3 |
| Mankato township | 425 | 335 | 1 180 | 18.7 | 109 | 90 | 354 | 10.0- | 27 | - | 21.3 |
| Mapleton city | 440 | 282 | 758 | 19.3 | 90 | 158 | 261 | 10.6 | 137 | - | 21.3 |
| Mapleton township | 48 | 26 | 914 | 25.7 | 9 | 22 | 313 | 10.0- | - | - | - |
| Medo township | 65 | 47 | 970 | 20.3 | 9 | 18 | 333 | 10.0- | 6 | - | 12.5 |
| Minnesota Lake city (part) | - | - | - | - | - | - | - | - | - | - | - |
| North Mankato city (part) | - | - | - | - | - | - | - | - | - | - | - |
| Pemberton city | 71 | 56 | 907 | 22.9 | 26 | 15 | 294 | 14.5 | 3 | - | 27.5 |
| Pleasant Mound township | 29 | 13 | 930 | 50.0+ | - | 16 | 375 | 20.0 | 1 | - | - |
| Rapidan township | 217 | 151 | 919 | 17.6 | 44 | 66 | 250 | 10.0- | 38 | - | 17.5 |
| St. Clair city | 229 | 168 | 941 | 22.1 | 62 | 61 | 315 | 10.0- | 40 | - | 25.0 |

Table 31. Mortgage and Rental Cost Characteristics: 2000—Con.

[Data based on a sample (except Tables 65-68). For information on confidentiality protection, coverage, sampling error, and nonsampling error, see Appendix G. For location of definitions, see "How to Use This Census Report"]

| State County County Subdivision Place | Specified owner-occupied housing units | | | | | | | | Specified renter-occupied housing units paying cash rent | | |
|--|--|-----------------|---|---|--|---------------|---|---|--|-----------------------------|---|
| | Total | With a mortgage | | | | Not mortgaged | | | Total | With meals included in rent | Median gross rent as a percentage of household income in 1999 |
| | | Total | Median selected monthly owner costs (dollars) | Median selected monthly owner costs as a percentage of household income in 1999 | With a second mortgage or home equity loan or both | Total | Median selected monthly owner costs (dollars) | Median selected monthly owner costs as a percentage of household income in 1999 | | | |
| Blue Earth County—Con. | | | | | | | | | | | |
| Shelby township | 45 | 32 | 850 | 16.0 | 5 | 13 | 358 | 11.9 | 11 | - | 10.6 |
| Skyline city | 132 | 87 | 970 | 19.0 | 29 | 45 | 313 | 10.0 | 4 | - | 30.0 |
| South Bend township | 301 | 167 | 798 | 18.1 | 53 | 134 | 211 | 10.0 | 94 | - | 22.6 |
| Sterling township | 40 | 14 | 1 125 | 23.8 | 8 | 26 | 265 | 10.0 | 4 | - | 32.5 |
| Vernon Center city | 102 | 49 | 705 | 17.4 | 3 | 53 | 302 | 10.0 | 8 | - | 25.0 |
| Vernon Center township | 44 | 22 | 900 | 25.0 | 4 | 22 | 425 | 11.9 | 6 | - | 12.5 |
| Brown County | 6 638 | 3 763 | 765 | 18.8 | 753 | 2 875 | 241 | 10.0 | 1 853 | 72 | 22.4 |
| Albin township | 38 | 19 | 1 063 | 20.6 | - | 19 | 222 | 10.0 | 3 | - | 10.0 |
| Bashaw township | 28 | 16 | 550 | 18.8 | 4 | 12 | 275 | 10.0 | 12 | - | 12.0 |
| Burnstown township | 47 | 27 | 788 | 19.2 | 6 | 20 | 233 | 10.0 | 9 | - | 11.3 |
| Cobden city | 16 | 4 | 450 | 25.0 | 2 | 12 | 175 | 10.0 | 2 | - | 27.5 |
| Comfrey city (part) | 129 | 50 | 582 | 14.8 | 8 | 79 | 216 | 10.0 | 16 | - | 27.5 |
| Cottonwood township | 171 | 99 | 994 | 18.9 | 34 | 72 | 256 | 10.0 | 22 | - | 16.9 |
| Eden township | 28 | 11 | 669 | 13.8 | - | 17 | 263 | 11.4 | 3 | 2 | 10.0 |
| Evan city | 30 | 20 | 533 | 15.8 | - | 10 | 164 | 10.0 | 2 | 2 | 32.5 |
| Hanska city | 129 | 75 | 625 | 17.9 | 16 | 54 | 232 | 10.0 | 26 | - | 22.5 |
| Home township | 119 | 62 | 938 | 18.9 | 6 | 57 | 248 | 10.0 | 12 | - | 10.0 |
| Lake Hanska township | 58 | 40 | 1 250 | 30.0 | 6 | 18 | 235 | 10.0 | 10 | - | 21.7 |
| Leavenworth township | 27 | 15 | 950 | 20.6 | 2 | 12 | 300 | 10.0 | 11 | - | 12.5 |
| Linden township | 51 | 33 | 763 | 21.3 | 13 | 18 | 313 | 10.0 | 13 | - | 14.2 |
| Milford township | 149 | 86 | 920 | 18.4 | 20 | 63 | 267 | 10.0 | 12 | - | 10.0 |
| Mulligan township | 19 | - | - | - | - | 19 | 288 | 10.0 | 8 | - | 35.0 |
| New Ulm city | 3 666 | 2 238 | 800 | 19.2 | 507 | 1 428 | 260 | 10.0 | 1 189 | 52 | 25.1 |
| North Star township | 48 | 27 | 821 | 19.8 | 2 | 21 | 245 | 10.0 | 7 | - | 11.5 |
| Prairieville township | 39 | 22 | 975 | 22.5 | - | 17 | 278 | 16.3 | 12 | - | 12.5 |
| Sigel township | 49 | 21 | 925 | 15.4 | 2 | 28 | 267 | 10.5 | 2 | - | 17.5 |
| Sleepy Eye city | 1 024 | 506 | 690 | 18.4 | 52 | 518 | 216 | 10.0 | 343 | 8 | 19.8 |
| Springfield city | 710 | 358 | 630 | 16.8 | 71 | 352 | 222 | 10.0 | 131 | 8 | 18.4 |
| Stark township | 48 | 25 | 692 | 17.2 | - | 23 | 261 | 11.1 | 4 | - | 15.0 |
| Stately township | 15 | 9 | 617 | 14.2 | 2 | 6 | 425 | 10.0 | 4 | - | 17.5 |
| Carlton County | 6 292 | 4 072 | 804 | 19.6 | 1 155 | 2 220 | 239 | 10.1 | 1 892 | 7 | 23.1 |
| Atkinson township | 25 | 14 | 950 | 22.0 | 2 | 11 | 225 | 10.0 | - | - | - |
| Automba township | 4 | 2 | 550 | 27.5 | - | 2 | 225 | 12.5 | 2 | - | 45.0 |
| Barnum city | 104 | 69 | 812 | 21.8 | 25 | 35 | 216 | 10.8 | 71 | - | 19.6 |
| Barnum township | 157 | 107 | 850 | 18.8 | 22 | 50 | 250 | 10.0 | 5 | - | 30.8 |
| Beseman township | 6 | 4 | 1 750 | 50.0+ | 4 | 2 | 225 | 10.0 | 2 | - | 10.0 |
| Blackhoof township | 68 | 53 | 621 | 17.5 | 2 | 15 | 213 | 10.0 | 9 | - | 19.2 |
| Carlton city | 199 | 131 | 672 | 17.3 | 25 | 68 | 221 | 11.1 | 94 | 7 | 27.7 |
| Clear Creek UT | 6 | 6 | 650 | 50.0+ | - | - | - | - | - | - | - |
| Cloquet city | 2 948 | 1 809 | 786 | 19.5 | 528 | 1 139 | 237 | 10.7 | 1 159 | - | 23.9 |
| Cromwell city | 33 | 20 | 733 | 26.3 | 6 | 13 | 182 | 11.5 | 10 | - | 17.5 |
| Eagle township | 67 | 37 | 1 010 | 21.8 | 20 | 30 | 264 | 10.0 | 6 | - | 32.5 |
| Holyoke township | 10 | - | - | - | - | 10 | 192 | 10.0 | - | - | - |
| Kalevala township | 13 | 6 | 450 | 12.5 | 2 | 7 | 135 | 10.0 | 2 | - | 12.5 |
| Kettle River city | 46 | 27 | 558 | 12.5 | - | 19 | 231 | 16.9 | 13 | - | 25.6 |
| Lakeview township | 35 | 14 | 700 | 38.3 | 4 | 21 | 254 | 10.0 | - | - | - |
| Mahtowa township | 42 | 32 | 800 | 17.0 | 12 | 10 | 175 | 17.5 | - | - | - |
| Moose Lake city | 274 | 144 | 722 | 19.4 | 39 | 130 | 234 | 10.8 | 248 | - | 25.7 |
| Moose Lake township | 190 | 136 | 859 | 20.8 | 44 | 54 | 248 | 10.0 | 16 | - | 50.0+ |
| North Carlton UT | 93 | 64 | 656 | 21.7 | 15 | 29 | 254 | 14.4 | 42 | - | 19.6 |
| Perch Lake township | 157 | 93 | 821 | 22.9 | 28 | 64 | 233 | 11.7 | 64 | - | 10.8 |
| Scanlon city | 304 | 181 | 746 | 18.8 | 46 | 123 | 230 | 10.0 | 31 | - | 23.1 |
| Silver township | 9 | 7 | 1 031 | 21.3 | - | 2 | 225 | 10.0 | 3 | - | 37.5 |
| Silver Brook township | 76 | 58 | 786 | 18.6 | 16 | 18 | 263 | 10.0 | 9 | - | 12.5 |
| Skelton township | 22 | 16 | 1 125 | 27.5 | 10 | 6 | 138 | 10.0 | 2 | - | 10.0 |
| Split Rock township | 15 | 11 | 563 | 25.6 | - | 4 | 225 | 17.5 | - | - | - |
| Thomson city | 43 | 26 | 625 | 20.8 | 4 | 17 | 246 | 10.0 | - | - | - |
| Thomson township | 873 | 675 | 954 | 19.7 | 206 | 198 | 282 | 11.2 | 54 | - | 17.5 |
| Twin Lakes township | 353 | 250 | 990 | 18.7 | 76 | 103 | 232 | 10.0 | 37 | - | 18.0 |
| Wrenshall city | 69 | 50 | 733 | 21.5 | 14 | 19 | 222 | 10.0 | 11 | - | 15.6 |
| Wrenshall township | 22 | 16 | 680 | 21.3 | 5 | 6 | 275 | 12.5 | - | - | - |
| Wright city | 29 | 14 | 629 | 17.5 | - | 15 | 196 | 11.3 | 2 | - | 22.5 |
| Carver County | 16 929 | 14 286 | 1 382 | 21.7 | 4 543 | 2 643 | 344 | 10.0 | 3 722 | 71 | 24.2 |
| Benton township | 119 | 80 | 1 230 | 22.9 | 35 | 39 | 339 | 10.0 | 12 | - | 13.0 |
| Camden township | 108 | 74 | 1 125 | 24.5 | 12 | 34 | 325 | 10.0 | 7 | - | 16.3 |
| Carver city | 351 | 286 | 1 303 | 23.2 | 93 | 65 | 299 | 10.0 | 63 | - | 18.2 |
| Chanhasen city (part) | 5 793 | 5 215 | 1 616 | 21.6 | 1 783 | 578 | 429 | 10.6 | 668 | - | 24.0 |
| Chaska city | 3 758 | 3 352 | 1 320 | 21.2 | 1 085 | 406 | 323 | 10.0 | 1 491 | 63 | 24.9 |
| Chaska township | 38 | 22 | 1 000 | 21.5 | 4 | 16 | 367 | 27.5 | 6 | - | 12.5 |
| Cologne city | 312 | 259 | 1 102 | 23.1 | 96 | 53 | 283 | 12.5 | 48 | - | 15.0 |
| Dahlgren township | 239 | 176 | 1 199 | 21.6 | 59 | 63 | 353 | 10.0 | 24 | - | 17.1 |
| Hamburg city | 159 | 87 | 974 | 21.8 | 29 | 72 | 320 | 10.0 | 48 | - | 21.7 |
| Hancock township | 36 | 28 | 1 550 | 24.2 | 13 | 8 | 375 | 22.5 | 4 | - | 25.0 |
| Hollywood township | 118 | 82 | 1 120 | 23.6 | 31 | 36 | 325 | 12.1 | 14 | - | 16.9 |
| Laketown township | 433 | 328 | 1 439 | 22.4 | 111 | 105 | 381 | 10.0 | 18 | - | 10.0 |
| Mayer city | 156 | 112 | 969 | 21.8 | 34 | 44 | 313 | 10.0 | 27 | 2 | 25.4 |
| New Germany city | 99 | 64 | 800 | 22.5 | 18 | 35 | 264 | 21.3 | 30 | - | 15.8 |
| Norwood Young America city | 750 | 557 | 963 | 20.4 | 184 | 193 | 296 | 10.0 | 305 | - | 24.6 |
| San Francisco township | 168 | 130 | 1 250 | 21.9 | 32 | 38 | 327 | 10.0 | 6 | - | 22.5 |
| Victoria city | 1 202 | 1 027 | 1 690 | 22.0 | 289 | 175 | 455 | 11.7 | 93 | - | 18.8 |
| Waconia city | 1 850 | 1 490 | 1 272 | 23.1 | 343 | 360 | 345 | 11.4 | 612 | 6 | 26.6 |
| Waconia township | 241 | 162 | 1 380 | 21.0 | 78 | 79 | 395 | 10.0 | 17 | - | 15.8 |
| Watertown city | 648 | 493 | 1 018 | 19.8 | 138 | 155 | 292 | 10.8 | 204 | - | 25.4 |
| Watertown township | 237 | 178 | 1 300 | 22.7 | 56 | 59 | 319 | 10.0 | 23 | - | 15.6 |
| Young America township | 114 | 84 | 1 058 | 23.3 | 20 | 30 | 283 | 10.0 | 2 | - | 32.5 |

Table 31. Mortgage and Rental Cost Characteristics: 2000—Con.

[Data based on a sample (except Tables 65-68). For information on confidentiality protection, coverage, sampling error, and nonsampling error, see Appendix G. For location of definitions, see "How to Use This Census Report"]

| State County County Subdivision Place | Specified owner-occupied housing units | | | | | | | Specified renter-occupied housing units paying cash rent | | | |
|--|--|-----------------|---|---|--|-------|---|--|-----------------------------|---|---|
| | Total | With a mortgage | | | Not mortgaged | | | Total | With meals included in rent | Median gross rent as a percentage of household income in 1999 | |
| | | Total | Median selected monthly owner costs (dollars) | Median selected monthly owner costs as a percentage of household income in 1999 | With a second mortgage or home equity loan or both | Total | Median selected monthly owner costs (dollars) | | | | Median selected monthly owner costs as a percentage of household income in 1999 |
| Cass County | 5 388 | 3 011 | 801 | 22.3 | 562 | 2 377 | 240 | 10.6 | 1 169 | 53 | 23.8 |
| Ansel township | 6 | 4 | 400 | 32.5 | - | 2 | 325 | 10.0 | - | - | - |
| Backus city | 81 | 25 | 562 | 20.8 | 2 | 56 | 247 | 10.0 | 23 | - | 26.9 |
| Barclay township | 91 | 44 | 1 021 | 30.9 | 9 | 47 | 210 | 10.0 | 7 | 2 | 50.0+ |
| Becker township | 40 | 25 | 738 | 17.8 | 7 | 15 | 261 | 11.9 | 6 | - | 12.5 |
| Bena city | 32 | - | - | - | - | 32 | 144 | 13.0 | 4 | - | 25.0 |
| Beulah township | 8 | 3 | 650 | 27.5 | - | 5 | 358 | 20.8 | - | - | - |
| Birch Lake township | 148 | 102 | 696 | 24.2 | 22 | 46 | 232 | 10.0 | 11 | - | 23.8 |
| Blind Lake township | 6 | 2 | 950 | 22.5 | - | 4 | 175 | 25.0 | - | - | - |
| Boy Lake township | 17 | 6 | 450 | 45.0 | - | 11 | 315 | 15.5 | - | - | - |
| Boy River city | 8 | 3 | 375 | 13.8 | - | 5 | 175 | 25.8 | - | - | - |
| Boy River township | 7 | 5 | 383 | 10.0 | 2 | 2 | 175 | 37.5 | 2 | - | 50.0+ |
| Bull Moose township | 2 | 2 | 550 | 17.5 | - | - | - | - | - | - | - |
| Bungo township | 2 | - | - | - | - | 2 | 325 | 10.0 | - | - | - |
| Byron township | 1 | 1 | 450 | 12.5 | - | - | - | - | - | - | - |
| Cass Lake city | 136 | 43 | 525 | 21.3 | 9 | 93 | 212 | 10.0 | 143 | 6 | 26.0 |
| Chickamaw Beach city | 39 | 21 | 690 | 28.8 | 2 | 18 | 175 | 11.3 | - | - | - |
| Crooked Lake township | 192 | 97 | 811 | 24.9 | 31 | 95 | 240 | 15.1 | 7 | - | 50.0+ |
| Deerfield township | 19 | 15 | 590 | 19.7 | 1 | 4 | 250 | 10.0 | - | - | - |
| East Cass UT | 7 | 2 | 650 | 37.5 | - | 5 | 192 | 10.0 | - | - | - |
| East Gull Lake city | 292 | 194 | 1 139 | 21.1 | 47 | 98 | 422 | 10.8 | 25 | - | 15.6 |
| Fairview township | 143 | 88 | 1 375 | 22.4 | 34 | 55 | 479 | 10.0 | 9 | - | 17.5 |
| Federal Dam city | 30 | 16 | 650 | 37.5 | 11 | 14 | 178 | 17.5 | - | - | - |
| Gould township | 40 | 16 | 600 | 21.7 | 2 | 24 | 183 | 12.0 | 17 | - | 50.0+ |
| Hackensack city | 77 | 49 | 681 | 31.2 | 4 | 28 | 230 | 13.5 | 44 | 2 | 18.8 |
| Hiram township | 97 | 41 | 792 | 24.3 | 10 | 56 | 308 | 10.0 | - | - | - |
| Home Brook township | - | - | - | - | - | - | - | - | - | - | - |
| Inguadona township | 53 | 22 | 667 | 22.5 | - | 31 | 248 | 10.0 | - | - | - |
| Kego township | 97 | 37 | 696 | 27.5 | 10 | 60 | 227 | 10.7 | 6 | - | 22.5 |
| Lake Shore city | 333 | 202 | 1 250 | 23.1 | 32 | 131 | 377 | 10.1 | 25 | - | 20.8 |
| Leech Lake township | 91 | 53 | 788 | 18.8 | 4 | 38 | 267 | 13.1 | 19 | - | 26.3 |
| Lima township | 15 | 10 | 567 | 20.0 | 2 | 5 | 417 | 15.8 | - | - | - |
| Longville city | 53 | 22 | 650 | 24.0 | 2 | 31 | 278 | 12.7 | 9 | - | 20.8 |
| Loon Lake township | 25 | 19 | 830 | 23.1 | 6 | 6 | 188 | 10.0 | 4 | - | 25.0 |
| McKinley township | 11 | 6 | 650 | 18.8 | - | 5 | 158 | 10.0 | - | - | - |
| Maple township | 18 | 14 | 650 | 18.8 | - | 4 | 225 | 10.0 | - | - | - |
| May township | 65 | 41 | 750 | 25.8 | 11 | 24 | 193 | 10.7 | 16 | - | 18.6 |
| Meadow Brook township | 10 | 7 | 575 | 13.8 | 3 | 3 | 175 | 10.0 | 3 | - | 10.0 |
| Moose Lake township | 2 | 2 | 750 | 50.0+ | - | - | - | - | 2 | - | 17.5 |
| Motley city (part) | - | - | - | - | - | - | - | - | - | - | - |
| North Cass UT | 49 | 27 | 1 277 | 23.4 | 15 | 22 | 179 | 30.0 | 31 | - | 50.0+ |
| North Central Cass UT | 3 | 3 | 1 688 | 26.3 | 1 | - | - | - | - | - | - |
| Otter Tail Peninsula township | 8 | - | - | - | - | 8 | 250 | 15.0 | - | - | - |
| Pike Bay township | 181 | 111 | 498 | 22.8 | 18 | 70 | 195 | 10.0 | 125 | - | 16.8 |
| Pillager city | 105 | 61 | 675 | 21.6 | 2 | 44 | 225 | 12.0 | 38 | - | 29.3 |
| Pine Lake township | 49 | 15 | 1 042 | 17.9 | 2 | 34 | 230 | 10.0 | - | - | - |
| Pine River city | 207 | 143 | 630 | 22.7 | 12 | 64 | 217 | 18.6 | 185 | 40 | 29.3 |
| Pine River township | 166 | 105 | 763 | 19.6 | 26 | 61 | 199 | 11.6 | 22 | - | 28.3 |
| Ponto Lake township | 154 | 58 | 717 | 27.5 | 6 | 96 | 225 | 11.6 | 8 | - | 40.0 |
| Poplar township | 7 | 3 | 350 | 17.5 | - | 4 | 200 | 10.0 | 2 | - | 32.5 |
| Powers township | 165 | 97 | 803 | 19.9 | 10 | 68 | 240 | 10.5 | 14 | - | 18.0 |
| Remer city | 102 | 53 | 585 | 18.5 | 3 | 49 | 248 | 14.2 | 40 | - | 27.5 |
| Remer township | 28 | 19 | 781 | 23.9 | 2 | 9 | 231 | 34.2 | 2 | - | 17.5 |
| Rogers township | 17 | 2 | 1 125 | 22.5 | - | 15 | 255 | 11.3 | - | - | - |
| Salem township | 6 | 6 | 750 | 17.5 | - | - | - | - | - | - | - |
| Shingobee township | 412 | 235 | 1 011 | 22.1 | 39 | 177 | 270 | 10.0 | 70 | 3 | 18.9 |
| Slater township | 44 | 21 | 710 | 23.5 | 4 | 23 | 214 | 11.0 | 2 | - | 17.5 |
| Smoky Hollow township | 10 | 2 | 850 | 37.5 | 2 | 8 | 160 | 26.7 | - | - | - |
| Sylvan township | 367 | 267 | 850 | 21.2 | 76 | 100 | 244 | 10.0 | 40 | - | 17.3 |
| Thunder Lake township | 73 | 24 | 738 | 19.5 | 3 | 49 | 275 | 11.8 | 6 | - | 42.5 |
| Torrey township | 14 | 9 | 1 042 | 20.8 | 2 | 5 | 275 | 10.0 | - | - | - |
| Trelipe township | 37 | 20 | 740 | 26.7 | 3 | 17 | 213 | 10.0 | 4 | - | 25.0 |
| Turtle Lake township | 126 | 62 | 836 | 20.4 | 5 | 64 | 265 | 11.7 | 28 | - | 18.5 |
| Wabedo township | 145 | 78 | 971 | 23.8 | 12 | 67 | 205 | 10.0 | 4 | - | 10.0 |
| Wahnaena UT | - | - | - | - | - | - | - | - | - | - | - |
| Walden township | 30 | 11 | 625 | 19.4 | 3 | 19 | 221 | 10.0 | - | - | - |
| Walker city | 248 | 167 | 856 | 21.3 | 29 | 81 | 260 | 13.8 | 141 | - | 26.8 |
| Wilkinson township | 19 | 17 | 588 | 24.2 | - | 2 | 225 | 10.0 | 6 | - | 20.0 |
| Wilson township | 96 | 63 | 729 | 19.1 | 11 | 33 | 189 | 13.2 | 12 | - | 43.3 |
| Woodrow township | 226 | 93 | 742 | 23.6 | 13 | 133 | 227 | 10.0 | 7 | - | 36.3 |
| Chippewa County | 3 103 | 1 805 | 679 | 18.8 | 412 | 1 298 | 243 | 10.1 | 1 089 | 40 | 24.3 |
| Big Bend township | 38 | 16 | 600 | 17.5 | 4 | 22 | 244 | 10.0 | 5 | - | 27.5 |
| Clara City city | 440 | 225 | 648 | 17.0 | 37 | 215 | 241 | 11.2 | 110 | 12 | 21.6 |
| Crate township | 36 | 24 | 700 | 22.3 | - | 12 | 330 | 10.0 | 6 | - | 10.0 |
| Grace township | 8 | 2 | 1 125 | 17.5 | - | 6 | 325 | 10.0 | - | - | - |
| Granite Falls township | 25 | 15 | 570 | 18.8 | 2 | 10 | 338 | 17.5 | 2 | - | 10.0 |
| Granite Falls city (part) | 245 | 170 | 824 | 19.1 | 37 | 75 | 213 | 10.0 | 168 | - | 24.1 |
| Havelock township | 26 | 14 | 667 | 17.9 | - | 12 | 240 | 12.5 | 2 | - | 10.0 |
| Kragero township | 20 | 16 | 700 | 16.7 | - | 4 | 275 | 22.5 | 4 | - | 10.0 |
| Leenthrop township | 49 | 31 | 750 | 19.6 | 8 | 18 | 308 | 17.5 | - | - | - |
| Lone Tree township | 34 | 18 | 863 | 22.5 | 2 | 16 | 325 | 12.5 | 9 | - | 15.8 |
| Louriston township | 20 | 13 | 593 | 34.2 | - | 7 | 235 | 10.6 | 2 | - | 17.5 |
| Mandt township | 35 | 15 | 763 | 23.1 | 6 | 20 | 313 | 10.0 | - | - | - |
| Maynard city | 104 | 53 | 605 | 18.1 | 9 | 51 | 231 | 10.5 | 27 | - | 23.4 |
| Milan city | 112 | 38 | 464 | 13.3 | 4 | 74 | 196 | 10.0 | 27 | - | 14.8 |
| Montevideo city | 1 501 | 919 | 669 | 19.3 | 236 | 582 | 252 | 10.5 | 665 | 28 | 25.9 |
| Rheiderland township | 60 | 29 | 1 117 | 27.9 | 10 | 31 | 263 | 10.0 | 4 | - | 12.5 |
| Rosewood township | 39 | 25 | 730 | 17.9 | 4 | 14 | 250 | 11.4 | - | - | - |
| Sparta township | 191 | 127 | 739 | 17.4 | 40 | 64 | 196 | 10.0 | 25 | - | 26.9 |

Table 31. Mortgage and Rental Cost Characteristics: 2000—Con.

[Data based on a sample (except Tables 65-68). For information on confidentiality protection, coverage, sampling error, and nonsampling error, see Appendix G. For location of definitions, see "How to Use This Census Report"]

| State County County Subdivision Place | Specified owner-occupied housing units | | | | | | | | Specified renter-occupied housing units paying cash rent | | |
|--|--|-----------------|---|---|--|---------------|---|---|--|-----------------------------|---|
| | Total | With a mortgage | | | | Not mortgaged | | | Total | With meals included in rent | Median gross rent as a percentage of household income in 1999 |
| | | Total | Median selected monthly owner costs (dollars) | Median selected monthly owner costs as a percentage of household income in 1999 | With a second mortgage or home equity loan or both | Total | Median selected monthly owner costs (dollars) | Median selected monthly owner costs as a percentage of household income in 1999 | | | |
| Chippewa County—Con. | | | | | | | | | | | |
| Stoneham township | 29 | 11 | 825 | 21.5 | 7 | 18 | 225 | 10.0 | 8 | - | 11.7 |
| Tunsberg township | 22 | 12 | 750 | 20.0 | - | 10 | 313 | 10.0- | - | - | - |
| Watson city | 60 | 24 | 573 | 18.5 | 4 | 36 | 208 | 11.0 | 16 | - | 20.0 |
| Woods township | 9 | 8 | 750 | 17.5 | 2 | 1 | 225 | 10.0- | 9 | - | 18.8 |
| Chisago County | 8 880 | 7 335 | 1 066 | 22.0 | 2 097 | 1 545 | 285 | 10.0- | 1 670 | 44 | 24.1 |
| Amador township | 86 | 71 | 875 | 21.3 | 23 | 15 | 256 | 10.0- | 2 | - | 12.5 |
| Center City city | 179 | 132 | 1 020 | 20.0 | 15 | 47 | 314 | 12.5 | 14 | - | 21.3 |
| Chisago City city | 540 | 409 | 1 052 | 22.3 | 100 | 131 | 319 | 16.0 | 392 | 37 | 27.8 |
| Chisago Lake township | 754 | 605 | 1 255 | 23.4 | 235 | 149 | 317 | 10.0- | 22 | - | 25.8 |
| Fish Lake township | 303 | 246 | 1 022 | 22.2 | 78 | 57 | 243 | 10.0- | 30 | 2 | 15.8 |
| Franconia township | 139 | 121 | 1 379 | 23.6 | 43 | 18 | 244 | 10.0- | 5 | - | 17.5 |
| Harris city | 218 | 171 | 958 | 25.9 | 63 | 47 | 240 | 10.0- | 25 | - | 22.5 |
| Lent township | 436 | 384 | 1 162 | 24.3 | 151 | 52 | 313 | 10.6 | 6 | - | 17.5 |
| Lindstrom city | 866 | 610 | 963 | 21.4 | 156 | 256 | 305 | 10.0- | 189 | - | 19.6 |
| Nessel township | 367 | 265 | 949 | 21.3 | 53 | 102 | 272 | 11.0 | 9 | - | 36.3 |
| North Branch city | 1 866 | 1 600 | 1 042 | 22.6 | 430 | 266 | 269 | 10.0- | 346 | - | 23.7 |
| Rush City city | 378 | 268 | 851 | 20.7 | 58 | 110 | 234 | 11.9 | 232 | - | 23.8 |
| Rushseba township | 103 | 91 | 915 | 21.0 | 23 | 12 | 267 | 10.0- | 9 | - | 18.1 |
| Shafer city | 58 | 56 | 885 | 21.8 | 10 | 2 | 225 | 17.5 | 12 | - | 27.5 |
| Shafer township | 75 | 64 | 1 091 | 19.0 | 22 | 11 | 279 | 10.0- | 7 | - | 14.4 |
| Stacy city | 203 | 192 | 943 | 20.6 | 55 | 11 | 311 | 11.9 | 43 | - | 29.7 |
| Sunrise township | 166 | 152 | 1 101 | 21.2 | 45 | 14 | 280 | 10.0- | 9 | - | 11.9 |
| Taylor Falls city | 229 | 173 | 834 | 23.1 | 31 | 56 | 292 | 12.5 | 98 | - | 22.8 |
| Wyoming city | 796 | 721 | 1 128 | 21.2 | 236 | 75 | 291 | 10.0- | 197 | 5 | 28.4 |
| Wyoming township | 1 118 | 1 004 | 1 240 | 20.8 | 270 | 114 | 309 | 10.0- | 23 | - | 16.6 |
| Clay County | 10 727 | 7 612 | 840 | 20.0 | 1 884 | 3 115 | 268 | 10.0- | 5 029 | 185 | 28.9 |
| Alliance township | 48 | 31 | 596 | 23.5 | - | 17 | 450 | 12.8 | - | - | - |
| Barnesville city | 636 | 451 | 805 | 22.4 | 119 | 185 | 240 | 12.1 | 141 | - | 20.6 |
| Barnesville township | 25 | 20 | 683 | 16.0 | 5 | 5 | 192 | 10.0- | - | - | - |
| Comstock city | 47 | 28 | 636 | 20.5 | 2 | 19 | 231 | 10.0- | - | - | - |
| Cromwell township | 49 | 37 | 1 011 | 25.3 | 11 | 12 | 250 | 10.0 | - | - | - |
| Dilworth city | 686 | 488 | 846 | 20.6 | 116 | 198 | 257 | 13.3 | 309 | - | 26.3 |
| Egdon township | 45 | 30 | 820 | 20.5 | 8 | 15 | 253 | 10.0- | 2 | - | 12.5 |
| Elkton township | 59 | 31 | 913 | 21.9 | 14 | 28 | 245 | 11.0 | - | - | - |
| Elmwood township | 93 | 57 | 895 | 19.6 | 8 | 36 | 300 | 10.0 | - | - | - |
| Felton city | 63 | 29 | 519 | 16.3 | 5 | 34 | 200 | 13.0 | 18 | - | 22.1 |
| Felton township | 20 | 11 | 1 175 | 24.4 | - | 9 | 510 | 10.0- | 3 | - | 12.5 |
| Flowing township | 26 | 14 | 1 281 | 26.7 | 8 | 12 | 420 | 10.0- | 1 | - | 17.5 |
| Georgetown city | 23 | 11 | 761 | 13.9 | 5 | 12 | 300 | 10.0 | 3 | - | 13.8 |
| Georgetown township | 38 | 16 | 760 | 16.3 | 2 | 22 | 356 | 12.1 | - | - | - |
| Glyndon city | 240 | 201 | 864 | 20.9 | 33 | 39 | 308 | 11.5 | 39 | - | 17.8 |
| Glyndon township | 61 | 44 | 888 | 19.5 | 9 | 17 | 285 | 10.0- | 8 | - | 17.5 |
| Goose Prairie township | 28 | 15 | 492 | 18.9 | - | 13 | 238 | 10.0- | 2 | - | 12.5 |
| Hagen township | 4 | 4 | 1 000 | 30.0 | - | - | - | - | - | - | - |
| Hawley city | 448 | 291 | 752 | 18.7 | 61 | 157 | 291 | 10.0- | 207 | - | 25.7 |
| Hawley township | 81 | 57 | 913 | 20.4 | 8 | 24 | 310 | 10.0- | - | - | - |
| Highland Grove township | 32 | 20 | 760 | 17.5 | 5 | 12 | 217 | 11.4 | 2 | - | 10.0- |
| Hitterdal city | 58 | 26 | 533 | 16.3 | 4 | 32 | 222 | 12.0 | 7 | - | 11.9 |
| Holy Cross township | 25 | 12 | 1 188 | 33.8 | 4 | 13 | 363 | 11.3 | - | - | - |
| Humboldt township | 35 | 21 | 908 | 17.8 | 2 | 14 | 238 | 10.0- | 1 | - | 45.0 |
| Keene township | 10 | 3 | 850 | 22.5 | - | 7 | 263 | 50.0+ | 2 | - | 10.0- |
| Kragnes township | 54 | 34 | 860 | 21.5 | 8 | 20 | 275 | 10.0- | - | - | - |
| Kurtz township | 79 | 61 | 975 | 20.2 | 18 | 18 | 292 | 10.0- | - | - | - |
| Moland township | 58 | 41 | 943 | 21.8 | 9 | 17 | 253 | 10.0- | 9 | - | 19.2 |
| Moorhead city | 6 517 | 4 690 | 833 | 19.8 | 1 245 | 1 827 | 268 | 10.0- | 4 174 | 164 | 29.6 |
| Moorhead township | 108 | 72 | 1 010 | 20.7 | 21 | 36 | 361 | 10.7 | 5 | - | 15.8 |
| Morken township | 41 | 22 | 800 | 19.1 | - | 19 | 475 | 13.2 | 4 | - | 25.0 |
| Oakport township | 489 | 384 | 1 027 | 19.9 | 89 | 105 | 315 | 10.0- | 17 | - | 16.8 |
| Oakport CDP | 409 | 322 | 1 068 | 20.5 | 78 | 87 | 323 | 10.0- | 3 | - | 17.5 |
| Parke township | 73 | 61 | 913 | 19.3 | 15 | 12 | 280 | 10.0- | 5 | - | 14.2 |
| Riverton township | 68 | 62 | 942 | 20.3 | 10 | 6 | 325 | 10.0- | 3 | - | 32.5 |
| Sabin city | 135 | 111 | 750 | 18.3 | 21 | 24 | 271 | 11.3 | 10 | - | 17.5 |
| Skree township | 12 | 9 | 1 063 | 28.1 | - | 3 | 375 | 50.0+ | - | - | - |
| Spring Prairie township | 30 | 22 | 940 | 18.8 | 7 | 8 | 238 | 10.0- | - | - | - |
| Tansem township | 18 | 16 | 750 | 20.8 | 2 | 2 | 125 | 10.0- | - | - | - |
| Ulen city | 136 | 63 | 585 | 16.5 | 8 | 73 | 206 | 10.0- | 52 | 21 | 34.0 |
| Ulen township | 14 | 7 | 670 | 29.4 | 2 | 7 | 288 | 11.5 | - | - | - |
| Viding township | 15 | 9 | 725 | 25.8 | - | 6 | 288 | 17.5 | 5 | - | 14.2 |
| Clearwater County | 1 074 | 541 | 600 | 17.9 | 69 | 533 | 209 | 10.0- | 445 | 17 | 25.0 |
| Bagley city | 276 | 128 | 576 | 18.2 | 8 | 148 | 197 | 10.0- | 216 | 17 | 28.3 |
| Bear Creek township | 4 | 2 | 1 375 | 17.5 | 2 | 2 | 225 | 12.5 | - | - | - |
| Clearbrook city | 129 | 60 | 567 | 20.0 | 8 | 69 | 213 | 14.2 | 88 | - | 25.0 |
| Clover township | - | - | - | - | - | - | - | - | - | - | - |
| Copley township | 130 | 90 | 831 | 17.2 | 28 | 40 | 240 | 10.0- | 19 | - | 26.3 |
| Dudley township | 12 | 6 | 450 | 31.3 | - | 6 | 225 | 37.5 | 3 | - | 12.5 |
| Eddy township | 30 | 18 | 700 | 22.0 | 5 | 12 | 175 | 12.5 | 2 | - | 12.5 |
| Falk township | 30 | 22 | 557 | 38.8 | - | 8 | 133 | 21.0 | 6 | - | 35.0 |
| Gonvick city | 90 | 42 | 556 | 16.2 | 4 | 48 | 241 | 12.6 | 22 | - | 15.8 |
| Greenwood township | 8 | 6 | 525 | 12.5 | - | 2 | 275 | 10.0- | - | - | - |
| Hangaard township | - | - | - | - | - | - | - | - | - | - | - |
| Holst township | 21 | 10 | 750 | 16.7 | 1 | 11 | 194 | 10.0- | 4 | - | 40.0 |
| Itasca township | 8 | 2 | 550 | 12.5 | - | 6 | 175 | 10.0- | - | - | - |
| La Prairie township | 44 | 11 | 417 | 19.2 | - | 33 | 172 | 10.0- | 22 | - | 13.3 |
| Elbow Lake CDP (part) | - | - | - | - | - | - | - | - | - | - | - |
| Rice Lake CDP | 25 | 3 | 350 | 17.5 | - | 22 | 167 | 10.0- | 13 | - | 10.0- |
| Leon township | 37 | 23 | 544 | 14.2 | 1 | 14 | 175 | 10.0- | 7 | - | 13.5 |

Table 31. **Mortgage and Rental Cost Characteristics: 2000—Con.**

[Data based on a sample (except Tables 65-68). For information on confidentiality protection, coverage, sampling error, and nonsampling error, see Appendix G. For location of definitions, see "How to Use This Census Report"]

| State County County Subdivision Place | Specified owner-occupied housing units | | | | | | | | Specified renter-occupied housing units paying cash rent | | |
|--|--|-----------------|---|---|--|---------------|---|---|--|-----------------------------|---|
| | Total | With a mortgage | | | | Not mortgaged | | | Total | With meals included in rent | Median gross rent as a percentage of household income in 1999 |
| | | Total | Median selected monthly owner costs (dollars) | Median selected monthly owner costs as a percentage of household income in 1999 | With a second mortgage or home equity loan or both | Total | Median selected monthly owner costs (dollars) | Median selected monthly owner costs as a percentage of household income in 1999 | | | |
| Clearwater County—Con. | | | | | | | | | | | |
| Leonard city | 9 | 3 | 1 625 | 50.0+ | - | 6 | 138 | 12.5 | 2 | - | 10.0- |
| Minerva township | 27 | 16 | 480 | 14.2 | - | 11 | 206 | 10.0- | 2 | - | 32.5 |
| Moose Creek township | 12 | 4 | 650 | 15.0 | - | 8 | 150 | 21.0 | - | - | - |
| Nora township | 22 | 13 | 625 | 15.8 | - | 9 | 192 | 10.0- | 7 | - | 21.3 |
| North Clearwater UT | 13 | 4 | 450 | 27.5 | - | 9 | 305 | 15.5 | 9 | - | 14.5 |
| Pine Lake township | 33 | 15 | 563 | 42.5 | 2 | 18 | 181 | 10.0- | 2 | - | 45.0 |
| Popple township | 33 | 20 | 717 | 18.0 | 3 | 13 | 232 | 10.0- | 7 | - | 26.3 |
| Rice township | 11 | 2 | 850 | 32.5 | - | 9 | 195 | 17.5 | 5 | - | 14.2 |
| Shevlin city | 39 | 14 | 550 | 20.0 | 4 | 25 | 223 | 10.0- | 2 | - | 50.0+ |
| Shevlin township | 13 | 9 | 463 | 14.5 | - | 4 | 150 | 10.0- | 9 | - | 17.5 |
| Sinclair township | 15 | 9 | 410 | 11.3 | - | 6 | 325 | 10.0- | 4 | - | 30.0 |
| South Clearwater UT | 23 | 9 | 850 | 13.2 | - | 14 | 175 | 10.0- | 3 | - | 10.0- |
| Winsor township | 5 | 3 | 1 125 | 12.5 | 3 | 2 | 225 | 10.0- | 4 | - | 20.0 |
| Cook County | 1 155 | 627 | 848 | 22.0 | 75 | 528 | 255 | 10.0- | 436 | 3 | 22.7 |
| East Cook UT | 153 | 66 | 1 091 | 41.7 | 21 | 87 | 301 | 10.0- | 57 | - | 12.9 |
| Grand Marais city | 326 | 206 | 816 | 21.8 | 26 | 120 | 276 | 11.1 | 214 | - | 25.3 |
| Grand Portage UT | 102 | 40 | 458 | 14.2 | 2 | 62 | 221 | 11.5 | 64 | - | 18.6 |
| Lutsen township | 82 | 49 | 1 080 | 22.5 | 9 | 33 | 271 | 10.8 | 12 | - | 20.0 |
| Schroeder township | 66 | 32 | 775 | 25.0 | 3 | 34 | 246 | 10.0- | 3 | 3 | 32.5 |
| Tofte township | 65 | 40 | 878 | 25.0 | 2 | 25 | 231 | 10.0- | 10 | - | 17.0 |
| West Cook UT | 361 | 194 | 950 | 21.4 | 12 | 167 | 239 | 10.0- | 76 | - | 25.7 |
| Cottonwood County | 2 977 | 1 471 | 564 | 17.0 | 320 | 1 506 | 214 | 10.0- | 752 | 50 | 23.5 |
| Amboy township | 33 | 18 | 580 | 15.0 | 2 | 15 | 263 | 11.9 | 2 | - | 12.5 |
| Amo township | 16 | 11 | 1 031 | 31.3 | 4 | 5 | 313 | 10.0- | 4 | - | 22.5 |
| Ann township | 24 | 7 | 470 | 18.5 | 3 | 17 | 318 | 10.0- | - | - | - |
| Bingham Lake city | 44 | 26 | 557 | 19.1 | 6 | 18 | 238 | 10.0 | 5 | - | 36.3 |
| Carson township | 59 | 28 | 644 | 16.8 | 2 | 31 | 209 | 10.0- | 9 | 2 | 10.5 |
| Comfrey city (part) | 4 | 2 | 750 | 12.5 | - | 2 | 325 | 12.5 | - | - | - |
| Dale township | 14 | 8 | 800 | 17.5 | - | 6 | 375 | 10.0- | 4 | - | 22.5 |
| Delton township | 7 | 4 | 900 | 22.5 | - | 3 | 288 | 10.0- | 3 | - | 10.0- |
| Germantown township | 21 | 9 | 1 156 | 26.3 | 2 | 12 | 250 | 12.0 | - | - | - |
| Great Bend township | 44 | 35 | 669 | 20.4 | 3 | 9 | 288 | 10.0- | 13 | - | 14.5 |
| Highwater township | 21 | 12 | 875 | 23.0 | 5 | 9 | 358 | 15.8 | 4 | - | 30.0 |
| Jeffers city | 135 | 60 | 423 | 16.8 | 5 | 75 | 194 | 10.0- | 22 | - | 17.5 |
| Lakeside township | 55 | 27 | 738 | 16.5 | 9 | 28 | 208 | 10.0- | 1 | - | 27.5 |
| Midway township | 52 | 25 | 736 | 21.9 | 4 | 27 | 231 | 10.0- | 7 | - | 11.3 |
| Mountain Lake city | 618 | 276 | 510 | 16.4 | 34 | 342 | 190 | 10.0- | 146 | 14 | 25.4 |
| Mountain Lake township | 42 | 20 | 600 | 34.2 | 4 | 22 | 225 | 10.0- | 10 | - | 13.3 |
| Rose Hill township | 12 | 2 | 550 | 12.5 | 2 | 10 | 275 | 10.0- | 2 | - | 12.5 |
| Selma township | 33 | 16 | 750 | 22.5 | 4 | 17 | 275 | 10.0- | - | - | - |
| Southbrook township | 14 | 8 | 850 | 12.5 | 5 | 6 | 275 | 10.0- | - | - | - |
| Springfield township | 23 | 12 | 750 | 18.3 | 2 | 11 | 246 | 11.3 | 2 | - | 10.0- |
| Storden city | 92 | 55 | 435 | 16.8 | 8 | 37 | 195 | 10.0- | 9 | - | 19.2 |
| Storden township | 18 | 14 | 750 | 21.3 | - | 4 | 225 | 12.5 | 9 | - | 35.8 |
| Westbrook city | 274 | 75 | 431 | 13.8 | 9 | 199 | 193 | 10.0- | 55 | - | 25.3 |
| Westbrook township | 26 | 15 | 738 | 21.9 | 4 | 11 | 263 | 10.0- | 2 | - | 12.5 |
| Windom city | 1 296 | 706 | 576 | 16.5 | 203 | 590 | 221 | 10.0- | 443 | 34 | 24.1 |
| Crow Wing County | 12 522 | 7 931 | 833 | 20.3 | 1 914 | 4 591 | 228 | 10.0- | 4 019 | 174 | 26.1 |
| Baxter city | 1 663 | 1 280 | 905 | 19.3 | 349 | 383 | 253 | 10.0- | 168 | - | 19.3 |
| Bay Lake township | 232 | 124 | 976 | 25.4 | 38 | 108 | 108 | 10.0- | 9 | - | 21.3 |
| Brainerd city | 2 520 | 1 637 | 646 | 19.5 | 319 | 883 | 193 | 10.3 | 2 502 | 158 | 28.1 |
| Breezy Point city | 341 | 243 | 913 | 22.0 | 63 | 98 | 263 | 12.4 | 25 | - | 35.8 |
| Center township | 192 | 116 | 950 | 21.2 | 21 | 76 | 200 | 10.7 | 18 | - | 23.9 |
| Crosby city | 633 | 341 | 599 | 19.7 | 63 | 292 | 189 | 12.6 | 264 | 5 | 28.9 |
| Crosslake city | 652 | 335 | 1 173 | 25.0 | 67 | 317 | 301 | 10.0- | 35 | - | 30.6 |
| Crow Wing township | 144 | 117 | 784 | 19.3 | 30 | 27 | 229 | 10.0- | 21 | - | 19.5 |
| Cuyuna city | 41 | 27 | 836 | 20.8 | 4 | 14 | 228 | 10.0- | 4 | - | 12.5 |
| Daggett Brook township | 23 | 8 | 650 | 20.0 | 1 | 15 | 225 | 11.3 | 1 | - | 22.5 |
| Dean Lake UT | - | - | - | - | - | - | - | - | - | - | - |
| Deerwood city | 119 | 76 | 700 | 18.8 | 11 | 43 | 225 | 11.6 | 89 | - | 26.2 |
| Deerwood township | 318 | 186 | 981 | 22.7 | 51 | 132 | 222 | 10.0- | 8 | - | 17.5 |
| Emily city | 228 | 109 | 676 | 21.3 | 21 | 119 | 225 | 10.0- | 27 | - | 24.5 |
| Fairfield township | 45 | 11 | 775 | 18.5 | 2 | 34 | 200 | 10.0- | - | - | - |
| Fifty Lakes city | 119 | 35 | 863 | 26.0 | 11 | 84 | 240 | 10.0- | 7 | - | 21.3 |
| Fort Ripley city | 23 | 17 | 688 | 21.3 | 3 | 6 | 225 | 10.0- | 2 | - | 12.5 |
| Fort Ripley township | 104 | 52 | 843 | 24.0 | 16 | 52 | 205 | 10.0- | 2 | - | 10.0- |
| Gail Lake township | 8 | 2 | 1 625 | 37.5 | - | 6 | 175 | 12.5 | - | - | - |
| Garrison city | 27 | 16 | 667 | 17.5 | - | 11 | 163 | 12.5 | 19 | - | 28.8 |
| Garrison township | 166 | 93 | 769 | 21.6 | 22 | 73 | 196 | 10.0- | 12 | - | 17.5 |
| Ideal township | 328 | 157 | 1 139 | 22.7 | 42 | 171 | 296 | 12.0 | 10 | - | 15.0 |
| Irondale township | 233 | 127 | 773 | 20.8 | 31 | 106 | 178 | 10.0- | 27 | - | 23.2 |
| Ironton city | 131 | 77 | 596 | 21.6 | 11 | 54 | 244 | 16.0 | 55 | - | 24.0 |
| Jenkins city | 47 | 29 | 750 | 19.5 | 9 | 18 | 192 | 10.0- | 11 | - | 28.8 |
| Jenkins township | 101 | 54 | 1 125 | 26.4 | 21 | 47 | 304 | 10.0- | 10 | - | 18.0 |
| Lake Edwards township | 440 | 276 | 835 | 21.2 | 59 | 164 | 298 | 10.0- | 31 | - | 24.7 |
| Little Pine township | 4 | 4 | 800 | 35.0 | - | - | - | - | - | - | - |
| Long Lake township | 148 | 94 | 835 | 21.3 | 22 | 54 | 227 | 10.0- | 21 | - | 19.2 |
| Manhattan Beach city | 9 | 7 | 1 688 | 18.8 | 2 | 2 | 550 | 17.5 | - | - | - |
| Maple Grove township | 97 | 51 | 1 117 | 19.8 | 16 | 46 | 235 | 12.5 | 6 | - | 27.5 |
| Mission township | 173 | 74 | 945 | 19.7 | 11 | 99 | 296 | 10.0- | 6 | - | 12.5 |
| Nisswa city | 607 | 398 | 962 | 21.4 | 122 | 209 | 297 | 12.6 | 75 | - | 20.3 |
| Nokay Lake township | 98 | 64 | 808 | 21.3 | 18 | 34 | 244 | 14.4 | 20 | - | 22.0 |
| Oak Lawn township | 305 | 196 | 853 | 21.6 | 69 | 109 | 225 | 10.0- | 58 | - | 19.3 |
| Pelican township | 127 | 73 | 1 042 | 20.5 | 12 | 54 | 263 | 10.0- | 6 | - | 40.0 |
| Pequot Lakes city | 195 | 114 | 706 | 19.3 | 16 | 81 | 198 | 13.8 | 218 | 3 | 25.8 |
| Perry Lake township | 35 | 24 | 833 | 18.3 | 9 | 11 | 169 | 10.0- | 3 | - | 22.5 |

Table 31. Mortgage and Rental Cost Characteristics: 2000—Con.

[Data based on a sample (except Tables 65-68). For information on confidentiality protection, coverage, sampling error, and nonsampling error, see Appendix G. For location of definitions, see "How to Use This Census Report"]

| State County County Subdivision Place | Specified owner-occupied housing units | | | | | | | | Specified renter-occupied housing units paying cash rent | | |
|--|--|-----------------|---|---|--|---------------|---|---|--|-----------------------------|---|
| | Total | With a mortgage | | | | Not mortgaged | | | Total | With meals included in rent | Median gross rent as a percentage of household income in 1999 |
| | | Total | Median selected monthly owner costs (dollars) | Median selected monthly owner costs as a percentage of household income in 1999 | With a second mortgage or home equity loan or both | Total | Median selected monthly owner costs (dollars) | Median selected monthly owner costs as a percentage of household income in 1999 | | | |
| Crow Wing County—Con. | | | | | | | | | | | |
| Platte Lake township | 9 | 1 | 750 | 22.5 | - | 8 | 175 | 27.5 | 3 | - | 12.5 |
| Rabbit Lake township | 40 | 29 | 1 088 | 20.4 | 13 | 11 | 258 | 10.0 | - | - | - |
| Riverton city | 47 | 29 | 681 | 22.3 | 4 | 18 | 164 | 10.0 | 6 | - | 12.5 |
| Roosevelt township | 133 | 57 | 930 | 26.8 | 5 | 76 | 229 | 10.0 | 7 | - | 18.8 |
| Ross Lake township | 30 | 15 | 675 | 24.5 | 3 | 15 | 169 | 10.0 | - | - | - |
| St. Mathias township | 23 | 14 | 771 | 25.0 | 3 | 9 | 232 | 10.0 | 5 | - | 10.8 |
| Sibley township | 208 | 147 | 891 | 23.1 | 46 | 61 | 185 | 10.0 | 18 | - | 13.8 |
| Timothy township | 18 | 7 | 675 | 28.8 | - | 11 | 517 | 10.0 | 2 | - | 45.0 |
| Trommald city | 17 | 6 | 650 | 27.5 | - | 11 | 189 | 13.8 | 4 | - | 50.0+ |
| West Crow Wing UT | 1 232 | 921 | 893 | 18.1 | 272 | 311 | 234 | 10.0 | 199 | 8 | 20.1 |
| Wolford township | 89 | 61 | 1 010 | 20.2 | 6 | 28 | 191 | 10.0 | 5 | - | 15.8 |
| Dakota County | 89 994 | 77 208 | 1 231 | 20.3 | 24 517 | 12 786 | 314 | 10.0 | 27 778 | 432 | 24.4 |
| Apple Valley city | 12 932 | 11 658 | 1 245 | 20.1 | 3 834 | 1 274 | 342 | 10.0 | 1 869 | 100 | 25.2 |
| Burnsville city | 13 766 | 12 035 | 1 236 | 20.0 | 3 996 | 1 731 | 335 | 10.0 | 7 391 | 133 | 24.9 |
| Castle Rock township | 293 | 241 | 1 297 | 23.5 | 96 | 52 | 333 | 10.0 | 35 | - | 15.6 |
| Coates city | 34 | 20 | 900 | 21.7 | 6 | 14 | 263 | 10.0 | 20 | - | 30.0 |
| Douglas township | 103 | 73 | 1 427 | 23.7 | 33 | 30 | 325 | 10.0 | 3 | - | 45.0 |
| Eagan city | 16 026 | 14 548 | 1 284 | 19.7 | 4 113 | 1 478 | 321 | 10.0 | 5 904 | 49 | 23.1 |
| Empire township | 394 | 289 | 1 254 | 21.2 | 109 | 105 | 337 | 10.0 | 47 | - | 31.8 |
| Eureka township | 290 | 247 | 1 298 | 21.3 | 82 | 43 | 327 | 11.8 | 19 | - | 20.8 |
| Farmington city | 3 519 | 3 227 | 1 251 | 23.2 | 1 142 | 292 | 324 | 10.0 | 498 | 30 | 27.4 |
| Greenvale township | 106 | 100 | 1 510 | 27.4 | 37 | 6 | 338 | 10.0 | 9 | - | 10.0- |
| Hampton city | 124 | 102 | 1 015 | 20.2 | 28 | 22 | 233 | 10.0 | 24 | - | 22.9 |
| Hampton township | 154 | 110 | 1 192 | 19.5 | 44 | 44 | 338 | 10.0 | 21 | - | 12.9 |
| Hastings city (part) | 4 287 | 3 253 | 1 092 | 20.0 | 1 210 | 1 034 | 276 | 10.0 | 1 545 | 63 | 23.1 |
| Inver Grove Heights city | 7 226 | 6 045 | 1 182 | 19.5 | 1 850 | 1 181 | 321 | 10.0 | 2 448 | 10 | 23.6 |
| Lakeville city | 11 047 | 10 301 | 1 353 | 20.7 | 3 575 | 746 | 323 | 10.0 | 1 087 | 7 | 26.2 |
| Lilydale city | 76 | 55 | 1 563 | 19.5 | 11 | 21 | 508 | 10.0 | 125 | - | 19.9 |
| Marshall township | 239 | 174 | 1 344 | 22.1 | 48 | 65 | 358 | 11.3 | 43 | - | 18.3 |
| Mendota city | 53 | 28 | 880 | 17.2 | 12 | 25 | 338 | 13.3 | 13 | - | 22.1 |
| Mendota Heights city | 3 443 | 2 563 | 1 590 | 18.9 | 768 | 880 | 435 | 10.0 | 308 | 6 | 20.4 |
| Miesville city | 30 | 18 | 946 | 17.9 | - | 12 | 233 | 10.0 | 2 | - | 45.0 |
| New Trier city | 25 | 20 | 900 | 16.7 | - | 5 | 192 | 10.0 | 4 | - | 22.5 |
| Nininger township | 220 | 145 | 1 359 | 20.4 | 39 | 75 | 316 | 10.0 | 12 | - | 20.7 |
| Northfield city (part) | 200 | 163 | 1 329 | 19.9 | 39 | 37 | 352 | 10.0 | 4 | - | 32.5 |
| Randolph city | 88 | 74 | 890 | 24.4 | 14 | 14 | 242 | 10.0 | 10 | - | 21.3 |
| Randolph township | 163 | 117 | 1 532 | 24.2 | 65 | 46 | 271 | 10.0 | 10 | - | 19.2 |
| Ravenna township | 589 | 518 | 1 336 | 21.6 | 198 | 71 | 290 | 10.0 | 4 | - | 50.0+ |
| Rosemount city | 3 815 | 3 413 | 1 251 | 21.8 | 983 | 402 | 308 | 10.0 | 540 | - | 21.1 |
| Sciota township | 50 | 44 | 1 281 | 21.4 | 15 | 6 | 275 | 10.0 | 4 | 2 | 22.5 |
| South St. Paul city | 5 419 | 3 805 | 946 | 20.0 | 1 038 | 1 614 | 260 | 10.0 | 2 195 | 13 | 24.9 |
| Sunfish Lake city | 156 | 97 | 3 096 | 21.8 | 36 | 59 | 773 | 10.0 | 7 | - | 17.5 |
| Vermillion city | 133 | 86 | 1 039 | 20.7 | 29 | 47 | 290 | 10.0 | 17 | - | 17.9 |
| Vermillion township | 240 | 204 | 1 134 | 20.1 | 82 | 36 | 329 | 10.0 | 32 | 3 | 15.0 |
| Waterford township | 114 | 85 | 997 | 23.2 | 35 | 29 | 275 | 12.1 | 12 | - | 13.3 |
| West St. Paul city | 4 640 | 3 350 | 1 026 | 19.9 | 950 | 1 290 | 297 | 10.0 | 3 516 | 16 | 27.2 |
| Dodge County | 3 829 | 2 838 | 915 | 19.7 | 829 | 991 | 259 | 10.4 | 829 | 2 | 20.2 |
| Ashland township | 53 | 40 | 1 023 | 26.4 | 14 | 13 | 275 | 10.0 | 8 | - | 13.3 |
| Blooming Prairie city (part) | - | - | - | - | - | - | - | - | - | - | - |
| Canistota township | 70 | 59 | 1 023 | 18.1 | 13 | 11 | 213 | 10.0 | - | - | - |
| Claremont city | 145 | 91 | 777 | 23.0 | 32 | 54 | 221 | 12.9 | 41 | - | 20.0 |
| Claremont township | 80 | 68 | 867 | 21.3 | 21 | 12 | 325 | 10.0 | 14 | - | 22.5 |
| Concord township | 91 | 62 | 880 | 20.6 | 18 | 29 | 219 | 12.5 | 14 | - | 22.5 |
| Dodge Center city | 535 | 399 | 801 | 19.7 | 89 | 136 | 244 | 10.2 | 194 | - | 21.8 |
| Ellington township | 35 | 27 | 983 | 22.9 | 8 | 8 | 275 | 12.5 | 4 | - | 10.0- |
| Hayfield city | 338 | 224 | 776 | 18.2 | 54 | 114 | 257 | 11.7 | 97 | - | 17.2 |
| Hayfield township | 66 | 48 | 883 | 23.2 | 15 | 18 | 300 | 10.0 | 7 | - | 37.5 |
| Kasson city | 1 094 | 810 | 921 | 19.8 | 251 | 284 | 256 | 10.0 | 303 | - | 21.3 |
| Mantorville city | 297 | 240 | 991 | 19.5 | 71 | 57 | 251 | 10.0 | 29 | - | 19.5 |
| Mantorville township | 367 | 311 | 1 256 | 19.9 | 115 | 56 | 323 | 10.7 | 13 | - | 14.5 |
| Milton township | 84 | 56 | 1 234 | 30.0 | 20 | 28 | 244 | 11.8 | 20 | 2 | 17.5 |
| Ripley township | 31 | 21 | 692 | 12.8 | 6 | 10 | 450 | 13.8 | - | - | - |
| Vernon township | 55 | 44 | 907 | 17.1 | 13 | 11 | 288 | 10.0 | 12 | - | 14.0 |
| Wasioja township | 160 | 125 | 973 | 20.4 | 39 | 35 | 264 | 10.0 | 23 | - | 24.4 |
| West Concord city | 268 | 177 | 763 | 18.4 | 40 | 91 | 247 | 12.5 | 45 | - | 20.0 |
| Westfield township | 60 | 36 | 870 | 23.5 | 10 | 24 | 290 | 15.0 | 5 | - | 20.8 |
| Douglas County | 7 273 | 4 582 | 825 | 20.6 | 1 328 | 2 691 | 247 | 10.0 | 2 737 | 63 | 25.5 |
| Alexandria city | 1 666 | 1 059 | 725 | 20.8 | 348 | 607 | 235 | 10.2 | 1 973 | 37 | 26.3 |
| Alexandria township | 1 341 | 844 | 891 | 19.7 | 234 | 497 | 275 | 10.0 | 124 | - | 19.9 |
| Belle River township | 22 | 15 | 650 | 23.1 | - | 7 | 475 | 13.8 | 7 | - | 27.5 |
| Brandon city | 112 | 71 | 722 | 17.9 | 25 | 41 | 217 | 10.0 | 37 | - | 28.1 |
| Brandon township | 153 | 85 | 879 | 20.2 | 26 | 68 | 268 | 10.0 | 2 | - | 17.5 |
| Carlos city | 101 | 58 | 608 | 17.1 | 16 | 43 | 218 | 10.5 | 18 | - | 25.0 |
| Carlos township | 497 | 326 | 1 086 | 20.4 | 100 | 171 | 366 | 10.0 | 25 | - | 15.3 |
| Evansville city | 154 | 60 | 579 | 20.4 | 4 | 94 | 202 | 10.0 | 67 | - | 24.3 |
| Evansville township | 20 | 13 | 813 | 19.5 | 7 | 7 | 185 | 26.3 | 4 | - | 20.0 |
| Forada city | 49 | 31 | 721 | 21.4 | 10 | 18 | 225 | 10.0 | 4 | - | 20.0 |
| Garfield city | 62 | 50 | 618 | 21.1 | 13 | 12 | 275 | 35.0 | 27 | - | 27.5 |
| Holmes City township | 145 | 105 | 886 | 23.3 | 23 | 40 | 239 | 10.0 | 19 | - | 22.1 |
| Hudson township | 143 | 98 | 860 | 24.0 | 21 | 45 | 263 | 10.3 | 23 | - | 21.3 |
| Ida township | 250 | 158 | 889 | 20.0 | 55 | 92 | 277 | 10.7 | 16 | - | 18.6 |
| Kensington city | 85 | 48 | 535 | 13.8 | 4 | 37 | 207 | 12.2 | 21 | - | 22.5 |
| La Grand township | 1 079 | 739 | 1 038 | 19.9 | 230 | 340 | 243 | 10.0 | 94 | - | 19.7 |
| Lake Mary township | 181 | 111 | 918 | 24.7 | 27 | 70 | 267 | 12.0 | 18 | - | 18.1 |
| Leaf Valley township | 91 | 52 | 867 | 22.0 | 21 | 39 | 285 | 10.0 | 6 | - | 13.8 |
| Lund township | 50 | 20 | 800 | 26.7 | 4 | 30 | 230 | 10.0 | 4 | - | 30.0 |

Table 31. Mortgage and Rental Cost Characteristics: 2000—Con.

[Data based on a sample (except Tables 65-68). For information on confidentiality protection, coverage, sampling error, and nonsampling error, see Appendix G. For location of definitions, see "How to Use This Census Report"]

| State County County Subdivision Place | Specified owner-occupied housing units | | | | | | | | Specified renter-occupied housing units paying cash rent | | |
|--|--|-----------------|---|---|--|---------------|---|---|--|-----------------------------|---|
| | Total | With a mortgage | | | | Not mortgaged | | | Total | With meals included in rent | Median gross rent as a percentage of household income in 1999 |
| | | Total | Median selected monthly owner costs (dollars) | Median selected monthly owner costs as a percentage of household income in 1999 | With a second mortgage or home equity loan or both | Total | Median selected monthly owner costs (dollars) | Median selected monthly owner costs as a percentage of household income in 1999 | | | |
| Douglas County—Con. | | | | | | | | | | | |
| Millerville city | 26 | 16 | 533 | 16.3 | 6 | 10 | 175 | 10.0- | 9 | 2 | 18.8 |
| Millerville township | 27 | 8 | 700 | 20.0 | - | 19 | 265 | 10.0- | 2 | - | 45.0 |
| Miltona city | 88 | 53 | 668 | 22.2 | 19 | 35 | 186 | 16.9 | 24 | - | 30.0 |
| Miltona township | 164 | 92 | 850 | 22.2 | 25 | 72 | 295 | 12.3 | 10 | - | 14.2 |
| Moe township | 137 | 83 | 986 | 23.6 | 32 | 54 | 300 | 10.0- | 5 | 2 | 14.2 |
| Nelson city | 34 | 26 | 760 | 20.0 | 8 | 8 | 175 | 12.5 | 22 | - | 22.5 |
| Orange township | 39 | 27 | 694 | 23.1 | 6 | 12 | 275 | 10.0 | - | - | - |
| Osakis city (part) | 384 | 216 | 605 | 20.7 | 42 | 168 | 217 | 11.9 | 157 | 22 | 27.0 |
| Osakis township | 85 | 63 | 814 | 21.3 | 14 | 22 | 219 | 10.6 | 6 | - | 50.0+ |
| Solem township | 30 | 17 | 592 | 19.6 | - | 13 | 288 | 11.9 | 3 | - | 12.5 |
| Spruce Hill township | 17 | 13 | 688 | 30.8 | 2 | 4 | 325 | 10.0- | 8 | - | 10.0- |
| Urness township | 41 | 25 | 758 | 19.4 | 6 | 6 | 225 | 10.0- | 2 | - | 27.5 |
| Faribault County | 4 213 | 2 115 | 581 | 16.8 | 363 | 2 098 | 217 | 10.0- | 1 018 | 37 | 20.1 |
| Barber township | 35 | 20 | 700 | 20.0 | 2 | 15 | 269 | 10.0- | 3 | - | 10.0- |
| Blue Earth city | 1 034 | 596 | 631 | 17.0 | 123 | 438 | 223 | 10.0- | 366 | 37 | 21.2 |
| Blue Earth City township | 75 | 48 | 757 | 16.6 | 13 | 27 | 263 | 10.0- | 6 | - | 13.8 |
| Bricelyn city | 142 | 56 | 450 | 14.0 | - | 86 | 181 | 10.0- | 28 | - | 25.0 |
| Brush Creek township | 46 | 19 | 810 | 20.0 | 4 | 27 | 261 | 12.2 | - | - | - |
| Clark township | 88 | 42 | 720 | 18.1 | 6 | 46 | 243 | 10.0- | 19 | - | 12.8 |
| Delavan city | 87 | 41 | 381 | 15.2 | 12 | 46 | 197 | 10.0 | 8 | - | 17.5 |
| Delavan township | 51 | 32 | 671 | 18.6 | 6 | 19 | 225 | 10.0- | 11 | - | 17.5 |
| Dunbar township | 49 | 24 | 900 | 18.9 | 6 | 25 | 296 | 10.0- | 8 | - | 20.0 |
| Easton city | 75 | 45 | 558 | 19.5 | 3 | 30 | 221 | 14.4 | 4 | - | 10.0 |
| Elmore city | 247 | 100 | 461 | 15.8 | 22 | 147 | 190 | 10.0- | 45 | - | 24.3 |
| Elmore township | 26 | 10 | 950 | 26.3 | 4 | 16 | 275 | 10.0 | 2 | - | 45.0 |
| Emerald township | 51 | 29 | 725 | 15.9 | 2 | 22 | 242 | 10.0 | 6 | - | 22.5 |
| Foster township | 51 | 28 | 575 | 20.6 | 2 | 23 | 244 | 10.0- | - | - | - |
| Frost city | 82 | 17 | 493 | 18.1 | 1 | 65 | 211 | 12.3 | 24 | - | 22.5 |
| Jo Daviess township | 54 | 26 | 680 | 21.3 | 4 | 28 | 233 | 10.0- | 12 | - | 14.0 |
| Kiester city | 192 | 82 | 487 | 13.5 | 10 | 110 | 185 | 10.0- | 48 | - | 21.0 |
| Kiester township | 61 | 34 | 720 | 22.8 | 5 | 27 | 273 | 10.0- | 6 | - | 10.0- |
| Lura township | 29 | 14 | 750 | 32.5 | 2 | 15 | 313 | 12.5 | 8 | - | 14.0 |
| Minnesota Lake city (part) | 222 | 117 | 562 | 14.0 | 16 | 105 | 213 | 11.1 | 44 | - | 15.6 |
| Minnesota Lake township | 22 | 19 | 738 | 17.2 | 3 | 3 | 125 | 17.5 | 12 | - | 10.0 |
| Pilot Grove township | 32 | 9 | 1 042 | 20.8 | 2 | 23 | 256 | 10.0- | 4 | - | 12.5 |
| Prescott township | 25 | 19 | 913 | 17.8 | 8 | 6 | 263 | 10.0- | 13 | - | 10.0- |
| Rome township | 31 | 18 | 525 | 18.3 | 4 | 13 | 246 | 10.0- | 3 | - | 12.5 |
| Seely township | 32 | 15 | 650 | 23.8 | 1 | 17 | 255 | 10.0- | 2 | - | 12.5 |
| Verona township | 83 | 32 | 667 | 18.5 | 5 | 51 | 238 | 10.0- | 17 | - | 10.8 |
| Walnut Lake township | 54 | 32 | 883 | 25.8 | 6 | 22 | 271 | 11.0 | 6 | - | 22.5 |
| Walters city | 26 | 7 | 450 | 13.5 | - | 19 | 172 | 10.0- | 2 | - | 10.0- |
| Wells city | 721 | 345 | 538 | 15.5 | 62 | 376 | 220 | 12.4 | 178 | - | 25.0 |
| Winnebago city | 460 | 215 | 527 | 17.1 | 27 | 245 | 202 | 10.0- | 119 | - | 20.9 |
| Winnebago City township | 30 | 24 | 750 | 18.6 | 2 | 6 | 325 | 10.0- | 14 | - | 10.0- |
| Fillmore County | 4 107 | 2 154 | 741 | 19.2 | 535 | 1 953 | 221 | 10.0- | 1 173 | 11 | 21.0 |
| Amherst township | 15 | 4 | 550 | 30.0 | 2 | 11 | 265 | 16.5 | 4 | - | 10.0- |
| Arendahl township | 14 | 12 | 657 | 21.7 | - | 2 | 325 | 10.0- | 12 | - | 17.5 |
| Beaver township | 24 | 14 | 933 | 25.0 | 3 | 10 | 213 | 13.8 | 4 | - | 17.5 |
| Bloomfield township | 34 | 23 | 1 016 | 18.3 | 9 | 11 | 194 | 13.8 | 7 | - | 10.0- |
| Bristol township | 37 | 19 | 613 | 18.6 | 4 | 18 | 213 | 13.8 | 12 | - | 15.0 |
| Canton city | 116 | 31 | 588 | 16.3 | 6 | 85 | 204 | 14.8 | 14 | - | 14.2 |
| Canton township | 51 | 25 | 825 | 21.5 | 10 | 26 | 188 | 10.0- | 10 | - | 10.0- |
| Carimona township | 14 | 8 | 650 | 17.5 | - | 6 | 163 | 10.0- | 2 | - | 12.5 |
| Carrollton township | 21 | 9 | 638 | 26.3 | - | 12 | 213 | 11.3 | - | - | - |
| Chatfield city (part) | 331 | 176 | 904 | 19.0 | 50 | 155 | 243 | 10.0- | 156 | - | 22.7 |
| Chatfield township | 41 | 32 | 1 100 | 21.3 | 9 | 9 | 325 | 10.0- | 4 | - | 15.0 |
| Fillmore township | 50 | 26 | 643 | 20.0 | 3 | 24 | 250 | 10.0- | 12 | - | 13.0 |
| Forestville township | 41 | 21 | 707 | 18.8 | - | 20 | 229 | 15.0 | 2 | - | 10.0- |
| Fountain city | 95 | 67 | 658 | 18.3 | 16 | 28 | 223 | 10.5 | 20 | - | 17.5 |
| Fountain township | 32 | 23 | 913 | 30.6 | 6 | 9 | 163 | 10.0- | 2 | - | 10.0- |
| Harmony city | 336 | 162 | 605 | 18.0 | 23 | 174 | 210 | 10.0- | 92 | - | 24.0 |
| Harmony township | 16 | 7 | 663 | 13.8 | 2 | 9 | 195 | 10.0- | - | - | - |
| Holt township | 20 | 12 | 825 | 18.3 | 1 | 8 | 200 | 12.5 | 13 | - | 12.5 |
| Jordan township | 37 | 21 | 950 | 23.8 | 11 | 16 | 200 | 10.0- | 10 | - | 12.5 |
| Lanesboro city | 236 | 130 | 708 | 20.0 | 28 | 106 | 233 | 10.0- | 98 | - | 26.3 |
| Mabel city | 243 | 82 | 593 | 17.2 | 25 | 161 | 209 | 11.1 | 47 | - | 18.1 |
| Newburg township | 62 | 32 | 650 | 21.9 | 6 | 30 | 214 | 10.0- | 15 | - | 13.9 |
| Norway township | 21 | 17 | 717 | 30.8 | 2 | 4 | 275 | 10.0 | 11 | - | 21.3 |
| Ostrander city | 68 | 28 | 743 | 16.3 | 8 | 40 | 232 | 10.0- | 18 | - | 32.5 |
| Peterson city | 72 | 34 | 633 | 17.5 | 12 | 38 | 188 | 10.0- | 17 | - | 21.5 |
| Pilot Mound township | 18 | 10 | 775 | 22.5 | 2 | 8 | 225 | 10.0- | 16 | - | 18.3 |
| Preble township | 19 | 9 | 717 | 25.5 | - | 10 | 225 | 12.5 | 6 | - | 10.0- |
| Preston city | 385 | 182 | 729 | 17.6 | 32 | 203 | 231 | 10.0- | 111 | 2 | 22.7 |
| Preston township | 12 | 8 | 1 167 | 30.0 | 2 | 4 | 225 | 10.0- | 2 | - | 27.5 |
| Rushford city | 478 | 250 | 669 | 17.8 | 40 | 228 | 202 | 10.0- | 161 | 9 | 21.9 |
| Rushford Village city | 141 | 88 | 722 | 19.6 | 19 | 53 | 252 | 10.0- | 9 | - | 35.5 |
| Spring Valley city | 681 | 404 | 815 | 20.6 | 163 | 277 | 233 | 10.6 | 222 | - | 20.9 |
| Spring Valley township | 74 | 50 | 900 | 17.3 | 18 | 24 | 250 | 11.7 | 14 | - | 12.5 |
| Sumner township | 32 | 26 | 900 | 20.0 | 6 | 6 | 325 | 10.0- | 16 | - | 11.3 |
| Whalan city | 32 | 14 | 475 | 22.5 | 2 | 18 | 192 | 10.6 | 2 | - | 22.5 |
| Wykoff city | 146 | 65 | 728 | 21.8 | 12 | 81 | 218 | 10.0- | 26 | - | 20.0 |
| York township | 62 | 33 | 732 | 19.4 | 3 | 29 | 181 | 10.0- | 6 | - | 16.3 |
| Freeborn County | 8 121 | 4 783 | 692 | 18.3 | 1 131 | 3 338 | 233 | 10.0- | 2 529 | 139 | 22.7 |
| Albert Lea city | 5 047 | 2 962 | 688 | 18.6 | 728 | 2 085 | 234 | 10.1 | 2 036 | 137 | 24.3 |
| Albert Lea township | 197 | 125 | 808 | 18.7 | 36 | 72 | 263 | 10.0- | 33 | - | 18.8 |
| Alden city | 224 | 118 | 642 | 17.3 | 24 | 106 | 215 | 10.0- | 38 | 2 | 17.5 |

Table 31. Mortgage and Rental Cost Characteristics: 2000—Con.

[Data based on a sample (except Tables 65-68). For information on confidentiality protection, coverage, sampling error, and nonsampling error, see Appendix G. For location of definitions, see "How to Use This Census Report"]

| State County County Subdivision Place | Specified owner-occupied housing units | | | | | | | | Specified renter-occupied housing units paying cash rent | | |
|--|--|-----------------|---|---|--|---------------|---|---|--|-----------------------------|---|
| | Total | With a mortgage | | | | Not mortgaged | | | Total | With meals included in rent | Median gross rent as a percentage of household income in 1999 |
| | | Total | Median selected monthly owner costs (dollars) | Median selected monthly owner costs as a percentage of household income in 1999 | With a second mortgage or home equity loan or both | Total | Median selected monthly owner costs (dollars) | Median selected monthly owner costs as a percentage of household income in 1999 | | | |
| Freeborn County—Con. | | | | | | | | | | | |
| Alden township | 52 | 31 | 769 | 14.4 | 15 | 21 | 228 | 10.0- | 6 | - | 16.3 |
| Bancroft township | 254 | 174 | 826 | 19.2 | 56 | 80 | 284 | 10.0- | 17 | - | 16.5 |
| Bath township | 52 | 33 | 892 | 18.9 | 6 | 19 | 338 | 10.0- | 11 | - | 21.3 |
| Carlston township | 46 | 22 | 750 | 20.0 | 3 | 24 | 288 | 10.6 | 13 | - | 13.8 |
| Clarks Grove city | 165 | 107 | 595 | 15.8 | 18 | 58 | 213 | 10.3 | 28 | - | 17.5 |
| Conger city | 64 | 32 | 543 | 20.0 | 7 | 32 | 204 | 11.4 | - | - | - |
| Emmons city | 142 | 88 | 617 | 14.9 | 10 | 54 | 213 | 10.0- | 28 | - | 17.5 |
| Freeborn city | 110 | 52 | 542 | 14.2 | 2 | 58 | 220 | 10.0- | 11 | - | 14.6 |
| Freeborn township | 46 | 26 | 580 | 15.8 | 2 | 20 | 283 | 12.5 | 7 | - | 10.0- |
| Freeman township | 72 | 50 | 764 | 16.3 | 17 | 22 | 267 | 13.8 | - | - | - |
| Geneva city | 147 | 100 | 721 | 20.0 | 18 | 47 | 238 | 10.0- | 20 | - | 25.8 |
| Geneva township | 90 | 52 | 811 | 20.0 | 11 | 38 | 223 | 10.0- | 7 | - | 17.5 |
| Glenville city | 231 | 143 | 679 | 16.0 | 34 | 88 | 229 | 10.0- | 55 | - | 20.2 |
| Hartland city | 95 | 43 | 561 | 17.5 | 8 | 52 | 220 | 10.0- | 24 | - | 14.6 |
| Hartland township | 34 | 25 | 695 | 19.1 | 4 | 9 | 392 | 13.8 | 2 | - | 12.5 |
| Hayward city | 87 | 50 | 733 | 19.5 | 14 | 37 | 223 | 10.0- | 20 | - | 27.5 |
| Hayward township | 65 | 45 | 783 | 18.4 | 13 | 20 | 263 | 10.0- | 8 | - | 12.5 |
| Hollandale city | 87 | 43 | 675 | 22.5 | 8 | 44 | 223 | 12.9 | 23 | - | 14.7 |
| London township | 40 | 21 | 638 | 19.5 | 4 | 19 | 184 | 11.6 | 5 | - | 15.8 |
| Manchester city | 24 | 9 | 763 | 14.5 | 2 | 15 | 197 | 10.0- | 14 | - | 22.5 |
| Manchester township | 79 | 50 | 750 | 18.1 | 7 | 29 | 256 | 10.0- | 13 | - | 16.9 |
| Mansfield township | 41 | 16 | 700 | 14.4 | 6 | 25 | 279 | 10.0- | 2 | - | 17.5 |
| Moscow township | 115 | 77 | 726 | 23.2 | 24 | 38 | 220 | 10.0- | 11 | - | 13.9 |
| Myrtle city | 12 | 2 | 350 | 12.5 | - | 10 | 163 | 10.0- | 8 | - | 28.3 |
| Newry township | 68 | 45 | 572 | 18.7 | 10 | 23 | 246 | 10.0- | 8 | - | 10.0 |
| Nunda township | 40 | 22 | 583 | 16.7 | - | 18 | 213 | 13.8 | 7 | - | 22.5 |
| Oakland township | 67 | 43 | 679 | 16.3 | 3 | 24 | 243 | 10.0- | 18 | - | 12.5 |
| Pickrel Lake township | 134 | 91 | 939 | 18.6 | 23 | 43 | 338 | 10.0- | 12 | - | 10.0 |
| Riceland township | 76 | 30 | 683 | 15.6 | 5 | 46 | 200 | 10.0- | 13 | - | 17.2 |
| Shell Rock township | 73 | 38 | 571 | 16.5 | 7 | 35 | 221 | 10.0- | 20 | - | 13.9 |
| Twin Lakes city | 45 | 18 | 550 | 14.4 | 6 | 27 | 160 | 12.5 | 11 | - | 12.5 |
| Goodhue County | 9 293 | 6 320 | 990 | 20.3 | 2 109 | 2 973 | 274 | 10.0- | 3 154 | 37 | 23.6 |
| Bellechester city (part) | 39 | 20 | 840 | 20.0 | 4 | 19 | 215 | 11.6 | 6 | - | 10.0 |
| Belle Creek township | 49 | 36 | 1 100 | 22.5 | 14 | 13 | 204 | 10.0- | 12 | - | 21.3 |
| Belvidere township | 38 | 29 | 763 | 19.5 | 12 | 9 | 231 | 10.0- | 10 | - | 12.5 |
| Cannon Falls city | 916 | 665 | 996 | 20.5 | 233 | 251 | 245 | 10.0- | 389 | 8 | 27.1 |
| Cannon Falls township | 171 | 129 | 1 244 | 17.2 | 44 | 42 | 300 | 10.0- | 10 | - | 50.0+ |
| Cherry Grove township | 57 | 30 | 1 025 | 21.9 | 10 | 27 | 313 | 10.9 | 2 | - | 10.0- |
| Dennison city (part) | 46 | 33 | 1 029 | 21.1 | 12 | 13 | 238 | 10.0- | 5 | - | 33.1 |
| Featherstone township | 114 | 69 | 983 | 18.7 | 22 | 45 | 284 | 10.0- | 6 | - | 22.5 |
| Florence township | 345 | 218 | 975 | 18.7 | 57 | 127 | 266 | 10.0- | 27 | - | 21.3 |
| Goodhue city | 207 | 130 | 940 | 23.3 | 44 | 77 | 283 | 10.0- | 43 | - | 19.2 |
| Goodhue township | 55 | 36 | 1 063 | 23.3 | 11 | 19 | 304 | 10.0- | 9 | - | 17.5 |
| Hay Creek township | 111 | 91 | 1 352 | 19.5 | 23 | 20 | 290 | 10.0- | 7 | - | 16.5 |
| Holden township | 43 | 32 | 1 227 | 26.4 | 8 | 11 | 288 | 10.0- | 10 | - | 15.0 |
| Kenyon city | 463 | 280 | 838 | 20.3 | 76 | 183 | 293 | 10.3 | 106 | - | 22.9 |
| Kenyon township | 51 | 35 | 854 | 21.3 | 10 | 16 | 317 | 10.0 | 5 | - | 18.1 |
| Lake City city (part) | 146 | 80 | 1 183 | 25.4 | 29 | 66 | 265 | 10.0- | 99 | - | 27.2 |
| Leon township | 128 | 93 | 1 363 | 23.0 | 54 | 35 | 313 | 10.4 | 14 | - | 15.8 |
| Minneola township | 79 | 63 | 1 097 | 19.1 | 24 | 16 | 300 | 12.5 | 16 | - | 19.0 |
| Pine Island city (part) | 555 | 397 | 878 | 18.7 | 147 | 158 | 251 | 10.0- | 163 | - | 22.6 |
| Pine Island township | 70 | 59 | 1 060 | 17.6 | 16 | 11 | 269 | 10.0- | 6 | - | 22.5 |
| Red Wing city | 3 840 | 2 606 | 970 | 19.9 | 827 | 1 234 | 283 | 10.0- | 1 778 | 24 | 23.9 |
| Roscoe township | 93 | 63 | 1 031 | 23.8 | 18 | 30 | 260 | 10.0- | 7 | - | 18.1 |
| Stanton township | 255 | 197 | 1 290 | 23.2 | 88 | 58 | 279 | 10.0- | 13 | - | 24.2 |
| Vasa township | 88 | 58 | 1 089 | 22.8 | 17 | 30 | 257 | 10.0- | 9 | 3 | 14.2 |
| Wacouta township | 115 | 79 | 1 164 | 21.3 | 37 | 36 | 340 | 12.5 | 18 | - | 20.0 |
| Wanamingo city | 268 | 151 | 919 | 22.7 | 51 | 117 | 270 | 12.6 | 68 | 2 | 22.9 |
| Wanamingo township | 51 | 36 | 1 050 | 25.0 | 16 | 15 | 221 | 10.0- | 15 | - | 16.6 |
| Warsaw township | 59 | 44 | 955 | 21.9 | 11 | 15 | 279 | 10.0- | 1 | - | 50.0+ |
| Welch township | 66 | 43 | 1 125 | 19.2 | 14 | 23 | 331 | 10.0- | 32 | - | 15.0 |
| Zumbrota city | 704 | 471 | 913 | 20.2 | 168 | 233 | 235 | 10.0- | 258 | - | 25.7 |
| Zumbrota township | 71 | 47 | 1 080 | 21.9 | 12 | 24 | 325 | 10.0- | 10 | - | 10.0- |
| Grant County | 1 498 | 739 | 664 | 18.5 | 114 | 759 | 232 | 10.5 | 363 | - | 22.0 |
| Ashby city | 124 | 63 | 621 | 14.1 | 6 | 61 | 224 | 13.2 | 48 | - | 23.8 |
| Barrett city | 96 | 43 | 494 | 19.6 | 5 | 53 | 248 | 13.0 | 25 | - | 14.7 |
| Delaware township | 8 | 2 | 950 | 12.5 | - | 6 | 275 | 10.0- | 9 | - | 16.9 |
| Elbow Lake city | 378 | 193 | 652 | 18.7 | 36 | 185 | 248 | 11.0 | 141 | - | 24.0 |
| Elbow Lake township | 31 | 11 | 683 | 18.8 | - | 20 | 300 | 13.6 | 7 | - | 21.5 |
| Elk Lake township | 33 | 20 | 667 | 21.0 | 4 | 13 | 242 | 14.2 | - | - | - |
| Erdahl township | 70 | 37 | 850 | 20.6 | 6 | 33 | 254 | 10.8 | 9 | - | 12.5 |
| Gorton township | 19 | 11 | 608 | 16.3 | 2 | 8 | 250 | 12.5 | - | - | - |
| Herman city | 156 | 50 | 713 | 18.2 | 6 | 106 | 220 | 10.0- | 29 | - | 18.8 |
| Hoffman city | 185 | 96 | 671 | 20.2 | 16 | 89 | 222 | 10.0- | 68 | - | 27.3 |
| Land township | 17 | 8 | 933 | 22.5 | 2 | 9 | 313 | 21.3 | 4 | - | 22.5 |
| Lawrence township | 22 | 14 | 480 | 12.9 | - | 8 | 300 | 10.0- | - | - | - |
| Lien township | 19 | 12 | 650 | 20.0 | 2 | 7 | 235 | 10.0- | - | - | - |
| Logan township | 16 | 10 | 750 | 22.5 | - | 6 | 175 | 10.0- | 3 | - | 17.5 |
| Macsville township | 17 | 8 | 800 | 27.5 | 2 | 9 | 263 | 20.8 | - | - | - |
| Norcross city | 25 | 2 | 450 | 50.0+ | - | 23 | 175 | 13.1 | 2 | - | 12.5 |
| North Ottawa township | 11 | 2 | 850 | 45.0 | - | 9 | 436 | 13.2 | - | - | - |
| Pelican Lake township | 104 | 65 | 781 | 16.8 | 7 | 39 | 227 | 10.0- | 7 | - | 11.9 |
| Pomme de Terre township | 31 | 20 | 886 | 20.7 | 5 | 11 | 185 | 10.0- | - | - | - |
| Roseville township | 20 | 10 | 850 | 16.3 | - | 10 | 250 | 12.5 | 2 | - | 12.5 |
| Sanford township | 17 | 10 | 850 | 28.8 | 4 | 7 | 256 | 10.0- | 2 | - | 10.0- |
| Stony Brook township | 22 | 15 | 1 094 | 31.9 | - | 7 | 156 | 10.0- | 5 | - | 25.8 |
| Wendell city | 77 | 37 | 564 | 17.0 | 11 | 40 | 213 | 11.2 | 2 | - | 17.5 |

Table 31. Mortgage and Rental Cost Characteristics: 2000—Con.

[Data based on a sample (except Tables 65-68). For information on confidentiality protection, coverage, sampling error, and nonsampling error, see Appendix G. For location of definitions, see "How to Use This Census Report"]

| State County County Subdivision Place | Specified owner-occupied housing units | | | | | | | | Specified renter-occupied housing units paying cash rent | | |
|--|--|-----------------|---|---|--|---------------|---|---|--|-----------------------------|---|
| | Total | With a mortgage | | | | Not mortgaged | | | Total | With meals included in rent | Median gross rent as a percentage of household income in 1999 |
| | | Total | Median selected monthly owner costs (dollars) | Median selected monthly owner costs as a percentage of household income in 1999 | With a second mortgage or home equity loan or both | Total | Median selected monthly owner costs (dollars) | Median selected monthly owner costs as a percentage of household income in 1999 | | | |
| Hennepin County | 263 253 | 210 533 | 1 166 | 20.1 | 60 684 | 52 720 | 325 | 10.0- | 150 975 | 2 871 | 25.2 |
| Bloomington city | 22 570 | 16 695 | 1 156 | 19.2 | 4 979 | 5 875 | 317 | 10.0- | 10 422 | 512 | 25.3 |
| Brooklyn Center city | 7 407 | 5 286 | 949 | 20.6 | 1 481 | 2 121 | 269 | 10.0- | 3 454 | 74 | 28.4 |
| Brooklyn Park city | 16 638 | 14 624 | 1 122 | 20.0 | 4 255 | 2 014 | 308 | 10.0- | 6 387 | - | 24.6 |
| Champlin city | 6 318 | 5 808 | 1 168 | 20.9 | 2 092 | 510 | 310 | 10.0- | 803 | 16 | 21.5 |
| Chanhassen city (part) | - | - | - | - | - | - | - | - | - | - | - |
| Corcoran city | 1 284 | 1 139 | 1 347 | 19.8 | 400 | 145 | 379 | 10.1 | 34 | - | 26.7 |
| Crystal city | 6 930 | 5 049 | 927 | 20.6 | 1 368 | 1 881 | 266 | 10.0- | 2 063 | - | 24.1 |
| Dayton city (part) | 1 089 | 961 | 1 231 | 19.4 | 384 | 128 | 332 | 12.1 | 48 | - | 11.9 |
| Deephaven city | 1 314 | 1 034 | 1 778 | 21.0 | 325 | 280 | 594 | 10.2 | 23 | - | 26.6 |
| Eden Prairie city | 14 695 | 13 298 | 1 479 | 19.5 | 3 736 | 1 397 | 484 | 10.0- | 4 342 | 27 | 22.8 |
| Edina city | 12 422 | 9 113 | 1 696 | 20.5 | 2 763 | 3 309 | 482 | 10.0- | 4 857 | 291 | 27.1 |
| Excelsior city | 410 | 328 | 1 356 | 22.6 | 104 | 82 | 375 | 12.5 | 699 | 5 | 22.6 |
| Fort Snelling UT | - | - | - | - | - | - | - | - | - | - | - |
| Golden Valley city | 6 264 | 4 638 | 1 246 | 19.6 | 1 290 | 1 626 | 376 | 10.6 | 1 524 | 84 | 23.7 |
| Greenfield city | 480 | 417 | 1 487 | 20.3 | 131 | 63 | 435 | 10.2 | 92 | - | 22.2 |
| Greenwood city | 251 | 209 | 2 006 | 21.8 | 74 | 42 | 667 | 10.0- | 25 | - | 21.4 |
| Hanover city (part) | 80 | 71 | 1 226 | 22.2 | 21 | 9 | 417 | 11.3 | 2 | - | 45.0 |
| Hassan township | 545 | 449 | 1 234 | 17.8 | 109 | 96 | 357 | 10.0- | 14 | - | 10.0- |
| Hopkins city | 2 651 | 1 900 | 1 137 | 21.1 | 649 | 751 | 346 | 12.5 | 5 009 | 104 | 26.1 |
| Independence city | 693 | 636 | 1 789 | 22.7 | 274 | 57 | 588 | 12.5 | 28 | - | 25.0 |
| Long Lake city | 506 | 405 | 1 222 | 19.7 | 134 | 101 | 341 | 11.0 | 213 | - | 22.2 |
| Loretto city | 139 | 112 | 1 202 | 21.3 | 22 | 27 | 284 | 10.0- | 71 | - | 23.8 |
| Maple Grove city | 15 278 | 14 006 | 1 292 | 20.5 | 4 567 | 1 272 | 360 | 10.0- | 1 235 | - | 21.2 |
| Maple Plain city | 456 | 375 | 1 214 | 22.2 | 136 | 81 | 340 | 10.0- | 269 | 13 | 23.1 |
| Medicine Lake city | 110 | 83 | 1 891 | 21.0 | 34 | 27 | 581 | 19.4 | 31 | - | 18.7 |
| Medina city | 979 | 801 | 1 496 | 19.9 | 227 | 178 | 424 | 10.0- | 70 | - | 21.9 |
| Minneapolis city | 69 008 | 54 379 | 957 | 20.5 | 13 788 | 14 629 | 301 | 10.7 | 77 565 | 798 | 25.7 |
| Minnnetonka city | 13 823 | 10 982 | 1 462 | 20.0 | 3 429 | 2 841 | 397 | 10.0- | 5 060 | 170 | 23.7 |
| Minnnetonka Beach city | 194 | 157 | 2 750 | 19.5 | 76 | 37 | 1 000+ | 10.0- | 9 | - | 35.5 |
| Minnnetrista city | 1 065 | 859 | 1 837 | 23.0 | 394 | 206 | 486 | 12.0 | 28 | - | 13.7 |
| Mound city | 2 841 | 2 482 | 1 153 | 21.2 | 778 | 359 | 321 | 10.0- | 744 | 7 | 20.9 |
| New Hope city | 4 465 | 3 349 | 1 105 | 19.4 | 1 060 | 1 116 | 316 | 10.0- | 3 719 | 203 | 27.2 |
| Orono city | 2 368 | 1 857 | 1 827 | 20.8 | 524 | 511 | 526 | 10.0- | 160 | 2 | 26.7 |
| Osseo city | 563 | 377 | 929 | 20.0 | 93 | 186 | 289 | 10.0- | 443 | 55 | 27.3 |
| Plymouth city | 16 886 | 14 555 | 1 492 | 19.2 | 4 625 | 2 331 | 379 | 10.0- | 5 693 | 31 | 22.4 |
| Richfield city | 9 356 | 6 616 | 1 025 | 19.9 | 1 682 | 2 740 | 280 | 10.0- | 4 795 | 54 | 25.9 |
| Robbinsdale city | 4 048 | 2 972 | 925 | 19.6 | 750 | 1 076 | 288 | 10.0- | 1 527 | 114 | 27.0 |
| Rockford city (part) | 52 | 49 | 1 241 | 21.2 | 24 | 3 | 225 | 10.0- | - | - | - |
| Rogers city | 1 125 | 1 034 | 1 398 | 22.5 | 253 | 91 | 313 | 10.0- | 81 | - | 18.7 |
| St. Anthony city (part) | 1 700 | 974 | 1 993 | 19.9 | 225 | 726 | 347 | 10.0- | 313 | - | 22.5 |
| St. Bonifacius city | 533 | 432 | 1 235 | 22.4 | 144 | 101 | 318 | 10.0- | 111 | - | 21.8 |
| St. Louis Park city | 11 582 | 8 815 | 1 073 | 19.9 | 2 254 | 2 767 | 313 | 10.0- | 7 414 | 203 | 25.4 |
| Shorewood city | 2 244 | 1 838 | 1 791 | 21.8 | 574 | 406 | 528 | 10.0- | 140 | - | 23.4 |
| Spring Park city | 215 | 194 | 1 401 | 22.4 | 59 | 21 | 315 | 28.1 | 677 | 42 | 28.4 |
| Tonka Bay city | 534 | 419 | 1 742 | 21.2 | 125 | 115 | 639 | 15.2 | 44 | - | 21.4 |
| Wayzata city | 986 | 650 | 1 815 | 18.8 | 227 | 336 | 606 | 10.0- | 735 | 66 | 21.8 |
| Woodland city | 156 | 106 | 2 938 | 16.4 | 45 | 50 | 775 | 12.5 | 2 | - | 22.5 |
| Houston County | 4 216 | 2 552 | 828 | 19.2 | 692 | 1 664 | 232 | 10.0- | 1 198 | 55 | 20.7 |
| Black Hammer township | 21 | 15 | 663 | 26.3 | 6 | 6 | 325 | 10.0- | 2 | - | 10.0- |
| Brownsville city | 142 | 90 | 733 | 18.5 | 17 | 52 | 213 | 10.0- | 28 | - | 20.0 |
| Brownsville township | 53 | 31 | 870 | 22.5 | 2 | 22 | 200 | 10.0- | 5 | - | 14.2 |
| Caledonia city | 773 | 400 | 666 | 17.2 | 82 | 373 | 219 | 10.0- | 285 | - | 19.6 |
| Caledonia township | 85 | 56 | 920 | 18.4 | 13 | 29 | 254 | 10.0- | 6 | - | 17.5 |
| Crooked Creek township | 44 | 29 | 607 | 18.8 | 5 | 15 | 225 | 10.0- | 14 | - | 14.2 |
| Eitzen city | 90 | 43 | 625 | 19.4 | 4 | 47 | 193 | 12.2 | 6 | - | 12.5 |
| Hokah city | 147 | 84 | 655 | 20.8 | 19 | 63 | 237 | 10.0- | 81 | - | 22.5 |
| Hokah township | 118 | 88 | 945 | 18.4 | 35 | 30 | 260 | 10.0- | 11 | - | 17.5 |
| Houston city | 251 | 148 | 618 | 17.1 | 18 | 103 | 216 | 10.0- | 137 | 16 | 24.5 |
| Houston township | 55 | 35 | 630 | 16.5 | 7 | 20 | 236 | 11.3 | 19 | - | 23.1 |
| Jefferson township | 8 | 8 | 600 | 20.0 | - | - | - | - | 2 | - | 27.5 |
| La Crescent city (part) | 1 313 | 848 | 980 | 20.4 | 293 | 465 | 255 | 10.0- | 411 | 39 | 20.2 |
| La Crescent township | 373 | 263 | 1 038 | 19.8 | 110 | 110 | 270 | 10.0- | 10 | - | 19.2 |
| Mayville township | 41 | 31 | 863 | 21.8 | 5 | 10 | 375 | 12.5 | 2 | - | 22.5 |
| Money Creek township | 70 | 46 | 778 | 17.8 | 10 | 24 | 194 | 10.0- | 6 | - | 50.0+ |
| Mound Prairie township | 79 | 61 | 839 | 19.8 | 12 | 18 | 200 | 10.0- | 10 | - | 17.5 |
| Sheldon township | 14 | 10 | 575 | 14.2 | 1 | 4 | 200 | 10.0- | 2 | - | 50.0+ |
| Spring Grove city | 380 | 178 | 578 | 19.2 | 29 | 202 | 216 | 10.0- | 136 | - | 22.9 |
| Spring Grove township | 31 | 14 | 550 | 22.5 | 4 | 17 | 181 | 10.0- | 3 | - | 10.0- |
| Union township | 42 | 29 | 950 | 18.9 | 8 | 13 | 232 | 14.2 | 9 | - | 19.2 |
| Wilmington township | 43 | 23 | 875 | 19.4 | 8 | 20 | 200 | 10.0 | 8 | - | 15.0 |
| Winnebago township | 24 | 14 | 800 | 25.0 | - | 10 | 233 | 10.0 | 2 | - | 22.5 |
| Yucatan township | 19 | 8 | 850 | 27.5 | 4 | 11 | 213 | 12.3 | 3 | - | 16.3 |
| Hubbard County | 3 416 | 2 025 | 762 | 20.4 | 391 | 1 391 | 226 | 10.0- | 1 029 | 8 | 24.0 |
| Akeley city | 114 | 73 | 632 | 19.1 | 4 | 41 | 219 | 14.8 | 27 | - | 22.5 |
| Akeley township | 42 | 27 | 830 | 25.5 | 3 | 15 | 269 | 10.8 | 5 | - | 20.8 |
| Arago township | 112 | 72 | 771 | 21.6 | 16 | 40 | 292 | 10.0- | 9 | - | 23.8 |
| Badoura township | 10 | 5 | 783 | 19.2 | 2 | 5 | 208 | 10.8 | - | - | - |
| Clay township | 8 | 4 | 850 | 37.5 | 2 | 4 | 225 | 17.5 | - | - | - |
| Clover township | 17 | 9 | 917 | 16.9 | - | 8 | 150 | 10.0- | - | - | - |
| Crow Wing Lake township | 95 | 43 | 746 | 18.8 | 4 | 52 | 214 | 10.0- | 2 | - | 22.5 |
| Farden township | 134 | 84 | 823 | 19.2 | 24 | 50 | 277 | 10.0- | 34 | - | 15.0 |
| Fern township | 4 | - | - | - | - | 4 | 175 | 10.0- | 5 | - | 12.5 |
| Guthrie township | 36 | 21 | 570 | 21.3 | 2 | 15 | 125 | 10.0- | 4 | - | 22.5 |
| Hart Lake township | 33 | 26 | 633 | 21.4 | 5 | 7 | 163 | 10.0- | 15 | - | 20.8 |
| Helga township | 125 | 94 | 908 | 19.2 | 26 | 31 | 253 | 10.0- | - | - | - |
| Hendrickson township | 24 | 18 | 650 | 20.0 | 4 | 6 | 213 | 10.0- | - | - | - |
| Henrietta township | 313 | 189 | 881 | 20.8 | 58 | 124 | 215 | 10.0- | 60 | 2 | 22.5 |

Table 31. Mortgage and Rental Cost Characteristics: 2000—Con.

[Data based on a sample (except Tables 65-68). For information on confidentiality protection, coverage, sampling error, and nonsampling error, see Appendix G. For location of definitions, see "How to Use This Census Report"]

| State County County Subdivision Place | Specified owner-occupied housing units | | | | | | | | Specified renter-occupied housing units paying cash rent | | |
|--|--|-----------------|---|---|--|---------------|---|---|--|-----------------------------|---|
| | Total | With a mortgage | | | | Not mortgaged | | | Total | With meals included in rent | Median gross rent as a percentage of household income in 1999 |
| | | Total | Median selected monthly owner costs (dollars) | Median selected monthly owner costs as a percentage of household income in 1999 | With a second mortgage or home equity loan or both | Total | Median selected monthly owner costs (dollars) | Median selected monthly owner costs as a percentage of household income in 1999 | | | |
| Hubbard County—Con. | | | | | | | | | | | |
| Hubbard township | 179 | 104 | 879 | 22.8 | 14 | 75 | 240 | 11.0 | 10 | - | 21.3 |
| Lake Alice township | 10 | 4 | 600 | 17.5 | - | 6 | 213 | 12.5 | 4 | - | 20.0 |
| Lake Emma township | 244 | 142 | 1 022 | 21.4 | 22 | 102 | 278 | 10.0- | 10 | - | 37.5 |
| Lake George township | 62 | 29 | 556 | 21.6 | 2 | 33 | 216 | 10.0- | 16 | - | 14.2 |
| Lake Hattie township | 5 | 5 | 383 | 10.0- | - | - | - | - | 2 | - | 50.0+ |
| Lakeport township | 149 | 96 | 777 | 19.3 | 10 | 53 | 245 | 10.0- | 17 | - | 21.3 |
| Laporte city | 42 | 25 | 555 | 24.2 | 3 | 17 | 191 | 11.5 | 10 | - | 17.5 |
| Mantrap township | 117 | 62 | 871 | 18.8 | 18 | 55 | 263 | 10.0- | - | - | - |
| Nevis city | 88 | 46 | 533 | 20.9 | 8 | 42 | 250 | 12.0 | 32 | - | 17.8 |
| Nevis township | 203 | 101 | 888 | 20.4 | 29 | 102 | 242 | 10.7 | 17 | - | 26.9 |
| Park Rapids city | 693 | 419 | 660 | 20.2 | 72 | 274 | 199 | 10.0- | 681 | 3 | 25.4 |
| Rockwood township | 57 | 49 | 1 087 | 21.8 | 12 | 8 | 225 | 12.5 | - | - | - |
| Schoolcraft township | 15 | 13 | 738 | 13.6 | 2 | 2 | 225 | 10.0- | - | - | - |
| Steamboat River township | 24 | 8 | 950 | 26.7 | - | 16 | 250 | 10.0 | 6 | - | 17.5 |
| Straight River township | 81 | 44 | 710 | 17.7 | 9 | 37 | 193 | 10.0- | 19 | - | 19.4 |
| Thorpe township | 6 | - | - | - | - | 6 | 163 | 10.0- | - | - | - |
| Todd township | 318 | 193 | 790 | 19.9 | 38 | 125 | 223 | 10.0- | 40 | 3 | 20.0 |
| White Oak township | 56 | 20 | 800 | 30.0 | 2 | 36 | 218 | 12.2 | 4 | - | 27.5 |
| Isanti County | 5 882 | 4 754 | 956 | 21.2 | 1 440 | 1 128 | 269 | 10.0- | 1 385 | 119 | 27.0 |
| Athens township | 379 | 231 | 976 | 19.6 | 112 | 48 | 271 | 10.0- | 19 | - | 18.8 |
| Bradford township | 805 | 710 | 1 027 | 22.3 | 286 | 95 | 257 | 10.0- | 35 | - | 14.1 |
| Braham city (part) | 268 | 195 | 836 | 21.8 | 54 | 73 | 265 | 10.0- | 162 | 14 | 23.5 |
| Cambridge city | 1 101 | 840 | 970 | 21.4 | 215 | 261 | 292 | 10.3 | 815 | 103 | 31.5 |
| Cambridge township | 496 | 394 | 967 | 20.5 | 134 | 102 | 241 | 10.0- | 40 | - | 21.3 |
| Dalbo township | 78 | 61 | 894 | 19.0 | 20 | 17 | 244 | 10.0- | 6 | - | 45.0 |
| Isanti city | 590 | 523 | 879 | 22.9 | 136 | 67 | 259 | 10.0- | 190 | - | 24.2 |
| Isanti township | 532 | 433 | 950 | 20.5 | 103 | 99 | 274 | 10.0- | 25 | - | 19.2 |
| Maple Ridge township | 70 | 41 | 838 | 22.8 | 8 | 29 | 288 | 10.6 | 7 | - | 36.3 |
| North Branch township | 227 | 166 | 855 | 18.9 | 44 | 61 | 264 | 10.0- | 15 | 2 | 25.6 |
| Oxford township | 71 | 59 | 959 | 28.0 | 25 | 12 | 275 | 10.0- | 4 | - | 22.5 |
| Spencer Brook township | 227 | 185 | 1 037 | 21.6 | 54 | 42 | 250 | 10.0 | 7 | - | 18.8 |
| Springvale township | 200 | 175 | 953 | 22.0 | 66 | 25 | 263 | 10.0- | 6 | - | 13.8 |
| Stanchfield township | 158 | 125 | 871 | 19.2 | 27 | 33 | 246 | 10.0- | 24 | - | 16.8 |
| Stanford township | 355 | 287 | 1 014 | 22.1 | 103 | 68 | 263 | 10.0- | 9 | - | 37.5 |
| Wyanett township | 325 | 229 | 964 | 18.8 | 53 | 96 | 281 | 10.0- | 21 | - | 25.9 |
| Itasca County | 9 294 | 5 317 | 761 | 19.9 | 1 138 | 3 977 | 216 | 10.0- | 2 642 | 101 | 25.5 |
| Alwood township | 3 | - | - | - | - | 3 | 313 | 11.3 | - | - | - |
| Arbo township | 156 | 97 | 710 | 17.4 | 16 | 59 | 235 | 11.1 | 18 | - | 17.8 |
| Ardenhurst township | 26 | 10 | 700 | 31.0 | - | 16 | 228 | 12.2 | - | - | - |
| Balsam township | 99 | 47 | 792 | 20.3 | 12 | 52 | 215 | 10.0- | - | - | - |
| Bearville township | 49 | 26 | 675 | 22.5 | 2 | 23 | 219 | 10.0- | 2 | - | 10.0- |
| Bigfork city | 68 | 33 | 619 | 21.6 | 3 | 35 | 205 | 10.0- | 64 | 18 | 33.8 |
| Bigfork township | 38 | 15 | 763 | 18.9 | 2 | 23 | 234 | 10.4 | 6 | - | 32.5 |
| Blackberry township | 87 | 60 | 713 | 18.9 | 4 | 27 | 181 | 10.0- | 8 | - | 46.0 |
| Bovey city | 163 | 75 | 492 | 18.8 | 13 | 88 | 195 | 10.0- | 98 | - | 25.5 |
| Bowstring township | 42 | 16 | 1 125 | 30.0 | 6 | 26 | 208 | 10.0- | - | - | - |
| Bowstring Lake UT | 119 | 71 | 550 | 29.8 | 7 | 48 | 182 | 10.0- | 77 | - | 14.8 |
| Carpenter township | 53 | 14 | 675 | 31.3 | 4 | 39 | 263 | 10.0- | 2 | - | 17.5 |
| Cohasset city | 699 | 448 | 1 055 | 23.0 | 132 | 241 | 254 | 10.0- | 84 | - | 27.5 |
| Coleraine city | 341 | 202 | 662 | 17.1 | 47 | 139 | 216 | 10.0- | 76 | - | 26.5 |
| Deer Lake UT | 690 | 434 | 921 | 19.8 | 93 | 256 | 280 | 10.0- | 62 | - | 29.4 |
| Deer River city | 183 | 75 | 513 | 18.8 | 16 | 108 | 207 | 11.9 | 129 | 14 | 28.6 |
| Deer River township | 95 | 64 | 886 | 18.7 | 15 | 31 | 211 | 10.2 | 4 | - | 32.5 |
| Effie city | 20 | 11 | 479 | 13.4 | - | 9 | 113 | 10.0- | 4 | - | 27.5 |
| Effie UT | 4 | - | - | - | - | 4 | 275 | 10.0- | - | - | - |
| Feeley township | 53 | 17 | 775 | 20.6 | 5 | 36 | 211 | 10.0- | 2 | - | 12.5 |
| Good Hope township | 7 | 5 | 617 | 50.0+ | - | 2 | 175 | 50.0+ | - | - | - |
| Goodland township | 73 | 39 | 621 | 19.3 | 2 | 34 | 200 | 10.0- | - | - | - |
| Grand Rapids township | 2 690 | 1 766 | 749 | 20.2 | 383 | 924 | 219 | 10.0- | 1 491 | 69 | 26.0 |
| Grand Rapids city | 1 772 | 1 142 | 713 | 21.1 | 235 | 630 | 217 | 10.0- | 1 343 | 69 | 25.8 |
| La Prairie city | 158 | 95 | 793 | 18.2 | 16 | 63 | 255 | 10.7 | 37 | - | 28.1 |
| Grattan township | 2 | 2 | 750 | 32.5 | 2 | - | - | - | - | - | - |
| Greenway township | 550 | 244 | 670 | 19.3 | 37 | 306 | 191 | 10.0- | 126 | - | 23.0 |
| Calumet city | 110 | 44 | 625 | 24.0 | 4 | 66 | 182 | 13.5 | 34 | - | 23.8 |
| Marble city | 172 | 67 | 555 | 17.5 | 8 | 105 | 185 | 10.0- | 69 | - | 23.9 |
| Harris township | 868 | 544 | 953 | 19.6 | 147 | 324 | 238 | 10.0- | 77 | - | 15.7 |
| Iron Range township | 163 | 82 | 633 | 18.5 | 4 | 81 | 189 | 10.0- | 30 | - | 33.3 |
| Taconite city | 83 | 36 | 555 | 15.0 | 4 | 47 | 175 | 10.0- | 28 | - | 31.7 |
| Keewatin city | 358 | 156 | 557 | 18.8 | 35 | 202 | 204 | 10.0- | 90 | - | 22.1 |
| Kinghurst township | 24 | 7 | 725 | 24.4 | - | 17 | 205 | 10.0- | - | - | - |
| Lake Jessie township | 58 | 16 | 800 | 23.3 | - | 42 | 240 | 10.3 | 2 | - | 22.5 |
| Lawrence township | 87 | 38 | 817 | 26.1 | 11 | 49 | 186 | 12.8 | 2 | - | 22.5 |
| Liberty township | 13 | 2 | 2 250 | 12.5 | - | 11 | 161 | 10.0- | - | - | - |
| Little Sand Lake UT | 30 | 17 | 617 | 17.2 | 2 | 13 | 236 | 10.8 | 11 | - | 50.0+ |
| Lone Pine township | 188 | 98 | 728 | 15.0 | 19 | 90 | 229 | 10.0- | 8 | - | 15.0 |
| Nashwauk city (part) | - | - | - | - | - | - | - | - | - | - | - |
| Marcell township | 82 | 22 | 850 | 23.3 | 4 | 60 | 219 | 10.0- | 4 | - | 20.0 |
| Max township | 16 | 6 | 450 | 30.0 | - | 10 | 225 | 31.7 | 10 | - | 27.5 |
| Moose Park township | 6 | 2 | 1 375 | 32.5 | 2 | 4 | 175 | 10.0- | - | - | - |
| Morse township | 14 | 11 | 630 | 16.3 | - | 3 | 175 | 17.5 | 2 | - | 12.5 |
| Nashwauk township | 404 | 170 | 567 | 19.2 | 36 | 234 | 172 | 10.0- | 75 | - | 23.1 |
| Nashwauk city (part) | 314 | 127 | 522 | 20.8 | 20 | 187 | 168 | 10.0- | 73 | - | 23.8 |
| Nore township | 10 | 5 | 717 | 50.0+ | 3 | 5 | 175 | 10.0- | 2 | - | 17.5 |
| Northeast Itasca UT | 220 | 112 | 710 | 21.4 | 31 | 108 | 263 | 10.0- | 17 | - | 12.9 |
| Oteneagen township | 4 | 2 | 950 | 17.5 | - | 2 | 100- | - | - | - | - |
| Pomroy township | 2 | - | - | - | - | 2 | 125 | 10.0- | - | - | - |
| Sago township | 18 | 14 | 583 | 18.8 | 2 | 4 | 225 | 10.0- | 4 | - | 17.5 |

Table 31. **Mortgage and Rental Cost Characteristics: 2000—Con.**

[Data based on a sample (except Tables 65-68). For information on confidentiality protection, coverage, sampling error, and nonsampling error, see Appendix G. For location of definitions, see "How to Use This Census Report"]

| State County County Subdivision Place | Specified owner-occupied housing units | | | | | | | Specified renter-occupied housing units paying cash rent | | | |
|--|--|-----------------|---|---|--|---------------|---|---|-------|-----------------------------|---|
| | Total | With a mortgage | | | | Not mortgaged | | | Total | With meals included in rent | Median gross rent as a percentage of household income in 1999 |
| | | Total | Median selected monthly owner costs (dollars) | Median selected monthly owner costs as a percentage of household income in 1999 | With a second mortgage or home equity loan or both | Total | Median selected monthly owner costs (dollars) | Median selected monthly owner costs as a percentage of household income in 1999 | | | |
| Itasca County—Con. | | | | | | | | | | | |
| Sand Lake township | 24 | 11 | 917 | 12.9 | - | 13 | 342 | 18.8 | - | - | - |
| Spang township | 11 | 7 | 725 | 23.8 | 2 | 4 | 175 | 17.5 | - | - | - |
| Splithand township | 31 | 23 | 830 | 17.9 | 4 | 8 | 175 | 10.0 | 4 | - | 20.0 |
| Squaw Lake city | 15 | - | - | - | - | 15 | 153 | 20.5 | 11 | - | 21.3 |
| Stokes township | 35 | 15 | 788 | 33.8 | 3 | 20 | 300 | 11.7 | 3 | - | 50.0+ |
| Third River township | 13 | 11 | 688 | 22.5 | - | 2 | 325 | 50.0+ | - | - | - |
| Trout Lake township | 133 | 72 | 763 | 17.7 | 17 | 61 | 237 | 10.0- | 14 | - | 21.3 |
| Wabana township | 67 | 33 | 963 | 18.9 | 9 | 34 | 261 | 10.0- | 4 | - | 35.0 |
| Warba city | 34 | 20 | 633 | 20.0 | 4 | 14 | 200 | 10.0- | 13 | - | 22.1 |
| Wawina township | 5 | 4 | 550 | 37.5 | - | 1 | 325 | 17.5 | - | - | - |
| Wildwood township | 35 | 22 | 800 | 24.2 | 2 | 13 | 235 | 10.0- | 2 | - | 10.0- |
| Wirt township | 13 | 12 | 550 | 16.7 | - | 1 | 125 | 10.0- | 2 | - | 17.5 |
| Zemple city | 13 | 12 | 525 | 21.7 | - | 1 | 175 | 17.5 | 2 | - | 45.0 |
| Jackson County | 2 632 | 1 327 | 620 | 17.9 | 192 | 1 305 | 213 | 10.0- | 697 | 36 | 18.9 |
| Alba township | 28 | 2 | 550 | 12.5 | - | 26 | 242 | 12.5 | 2 | - | 17.5 |
| Alpha city | 39 | 19 | 436 | 17.5 | - | 20 | 175 | 10.0- | 10 | - | 15.0 |
| Belmont township | 27 | 12 | 550 | 25.0 | 2 | 15 | 271 | 11.3 | 4 | - | 10.0 |
| Christiania township | 50 | 24 | 900 | 18.6 | 6 | 26 | 267 | 10.0- | 4 | - | 10.0- |
| Delafield township | 39 | 24 | 667 | 18.3 | 2 | 15 | 325 | 14.6 | 2 | - | 12.5 |
| Des Moines township | 37 | 22 | 929 | 13.9 | 1 | 15 | 221 | 10.0- | 4 | - | 30.0 |
| Enterprise township | 30 | 11 | 770 | 18.4 | 2 | 19 | 263 | 10.0- | 5 | - | 10.0- |
| Ewington township | 40 | 18 | 586 | 17.5 | 2 | 22 | 225 | 10.0- | 9 | - | 16.8 |
| Heron Lake city | 224 | 110 | 554 | 17.8 | 4 | 114 | 229 | 10.0- | 42 | - | 21.7 |
| Heron Lake township | 62 | 39 | 808 | 19.8 | 7 | 23 | 271 | 10.6 | 7 | - | 18.8 |
| Hunter township | 45 | 19 | 636 | 15.4 | 7 | 26 | 221 | 10.0- | 3 | - | 10.0- |
| Jackson city | 985 | 538 | 642 | 17.3 | 96 | 447 | 193 | 10.0- | 418 | 36 | 19.7 |
| Kimball township | 20 | 5 | 750 | 22.5 | 2 | 15 | 306 | 13.8 | 2 | - | 10.0- |
| La Crosse township | 28 | 5 | 550 | 17.5 | - | 23 | 313 | 10.0- | 6 | - | 17.5 |
| Lakefield city | 576 | 286 | 547 | 17.9 | 49 | 290 | 197 | 10.0- | 103 | - | 23.4 |
| Middletown township | 40 | 14 | 475 | 23.8 | - | 26 | 263 | 10.0- | 17 | - | 16.9 |
| Minneota township | 50 | 22 | 600 | 17.0 | 1 | 28 | 233 | 10.0- | 13 | - | 12.5 |
| Okabena city | 73 | 32 | 563 | 18.8 | - | 41 | 225 | 10.8 | - | - | - |
| Petersburg township | 42 | 36 | 620 | 17.9 | 1 | 6 | 325 | 12.5 | 10 | - | 11.3 |
| Rost township | 26 | 8 | 750 | 18.3 | - | 18 | 231 | 10.0- | 10 | - | 12.5 |
| Round Lake township | 35 | 20 | 750 | 21.7 | 4 | 15 | 325 | 14.4 | 4 | - | 12.5 |
| Sioux Valley township | 21 | 13 | 717 | 21.3 | - | 8 | 300 | 10.0 | 7 | - | 10.0- |
| Weimer township | 25 | 9 | 575 | 22.5 | 1 | 16 | 313 | 12.5 | 2 | - | 12.5 |
| West Heron Lake township | 31 | 16 | 800 | 23.8 | 3 | 15 | 288 | 11.9 | - | - | - |
| Wilder city | 20 | 7 | 388 | 11.9 | - | 13 | 238 | 10.0- | - | - | - |
| Wisconsin township | 39 | 16 | 600 | 18.8 | 2 | 23 | 197 | 10.0- | 13 | - | 15.5 |
| Kanabec County | 2 111 | 1 370 | 792 | 21.2 | 337 | 741 | 238 | 10.0- | 740 | - | 23.7 |
| Ann Lake township | 56 | 32 | 875 | 19.5 | 9 | 24 | 181 | 10.0- | 4 | - | 30.0 |
| Arthur township | 328 | 218 | 850 | 20.2 | 48 | 110 | 253 | 10.0- | 83 | - | 23.7 |
| Braham city (part) | - | - | - | - | - | - | - | - | - | - | - |
| Brunswick township | 156 | 118 | 913 | 22.3 | 25 | 38 | 264 | 12.1 | 20 | - | 22.5 |
| Comfort township | 85 | 57 | 884 | 21.9 | 14 | 28 | 269 | 10.0- | 17 | - | 24.6 |
| Ford township | 4 | 4 | 750 | 22.5 | 2 | - | - | - | 4 | - | 45.0 |
| Grass Lake township | 99 | 69 | 894 | 17.6 | 21 | 30 | 236 | 10.0- | 12 | - | 18.3 |
| Grasston city | 22 | 15 | 550 | 11.9 | 2 | 7 | 188 | 10.0- | 2 | - | 27.5 |
| Hay Brook township | 19 | 13 | 588 | 21.9 | 2 | 6 | 313 | 10.0- | - | - | - |
| Hillman township | 34 | 20 | 900 | 21.3 | 1 | 14 | 175 | 10.0- | 2 | - | 50.0+ |
| Kanabec township | 68 | 38 | 667 | 20.0 | 6 | 30 | 220 | 13.8 | 21 | - | 15.6 |
| Knife Lake township | 181 | 112 | 875 | 23.3 | 19 | 69 | 244 | 10.0- | 18 | - | 19.0 |
| Kroschel township | 29 | 10 | 750 | 15.0 | 2 | 19 | 225 | 10.0- | 2 | - | 32.5 |
| Mora city | 657 | 412 | 788 | 22.2 | 140 | 245 | 242 | 10.0- | 466 | - | 23.8 |
| Ogilvie city | 87 | 54 | 533 | 17.5 | 8 | 33 | 227 | 10.0- | 49 | - | 24.7 |
| Peace township | 139 | 92 | 686 | 19.3 | 18 | 47 | 213 | 11.2 | 22 | - | 27.0 |
| Pomroy township | 19 | 11 | 663 | 25.6 | - | 8 | 333 | 12.5 | 4 | - | 27.5 |
| Quamba city | 18 | 11 | 575 | 29.2 | 2 | 7 | 192 | 10.0- | 1 | - | 22.5 |
| South Fork township | 37 | 27 | 1 125 | 23.5 | 9 | 10 | 225 | 13.3 | 5 | - | 19.2 |
| Whited township | 73 | 57 | 723 | 23.6 | 9 | 16 | 236 | 10.0- | 8 | - | 20.0 |
| Kandiyohi County | 9 050 | 6 183 | 843 | 20.3 | 1 714 | 2 867 | 247 | 10.0- | 3 534 | 70 | 24.2 |
| Arctander township | 50 | 32 | 840 | 22.5 | 14 | 18 | 275 | 10.0- | 7 | - | 18.8 |
| Atwater city | 340 | 206 | 687 | 17.4 | 47 | 134 | 241 | 11.1 | 91 | - | 21.1 |
| Blomkest city | 54 | 31 | 570 | 15.8 | 5 | 23 | 204 | 10.0- | - | - | - |
| Burbank township | 59 | 57 | 875 | 21.6 | 12 | 2 | 325 | 10.0- | 4 | - | 20.0 |
| Colfax township | 76 | 57 | 917 | 26.1 | 8 | 19 | 285 | 10.6 | 9 | - | 22.5 |
| Dovre township | 539 | 414 | 1 139 | 18.2 | 153 | 125 | 311 | 10.0- | 50 | - | 21.9 |
| East Lake Lillian township | 26 | 16 | 950 | 28.3 | 6 | 10 | 300 | 10.0 | 4 | - | 17.5 |
| Edwards township | 39 | 23 | 908 | 24.6 | 3 | 16 | 275 | 10.0- | 5 | - | 20.8 |
| Fahlun township | 77 | 56 | 764 | 22.1 | 10 | 21 | 269 | 10.0- | 2 | - | 32.5 |
| Genessee township | 65 | 50 | 760 | 19.2 | 6 | 15 | 263 | 11.3 | 2 | - | 12.5 |
| Green Lake township | 380 | 278 | 1 101 | 23.0 | 73 | 102 | 312 | 10.0- | 21 | - | 28.8 |
| Harrison township | 165 | 106 | 836 | 20.0 | 21 | 59 | 262 | 10.2 | 4 | - | 30.0 |
| Holland township | 50 | 38 | 786 | 16.3 | 4 | 12 | 238 | 10.0 | 11 | - | 13.1 |
| Irving township | 174 | 111 | 964 | 21.3 | 34 | 63 | 332 | 10.0- | 13 | - | 15.8 |
| Kandiyohi city | 126 | 97 | 726 | 17.8 | 34 | 29 | 222 | 10.0- | 62 | - | 20.0 |
| Kandiyohi township | 127 | 75 | 881 | 19.3 | 22 | 52 | 254 | 10.0- | 4 | - | 30.0 |
| Lake Andrew township | 256 | 162 | 982 | 21.6 | 39 | 94 | 279 | 10.0- | 11 | - | 16.9 |
| Lake Elizabeth township | 24 | 18 | 625 | 22.5 | 2 | 6 | 275 | 10.0- | 2 | - | 22.5 |
| Lake Lillian city | 99 | 36 | 550 | 17.8 | 4 | 63 | 199 | 10.0- | 13 | - | 36.3 |
| Lake Lillian township | 37 | 25 | 813 | 20.2 | 7 | 12 | 267 | 10.0- | 6 | - | 27.5 |
| Mamre township | 38 | 22 | 933 | 20.0 | 3 | 16 | 267 | 11.3 | 11 | - | 15.8 |
| New London city | 273 | 182 | 740 | 20.5 | 42 | 91 | 239 | 11.6 | 94 | - | 23.3 |
| New London township | 748 | 556 | 974 | 21.2 | 183 | 192 | 305 | 10.0- | 75 | - | 23.5 |
| Norway Lake township | 23 | 16 | 850 | 19.0 | 6 | 7 | 263 | 10.0- | - | - | - |

Table 31. Mortgage and Rental Cost Characteristics: 2000—Con.

[Data based on a sample (except Tables 65-68). For information on confidentiality protection, coverage, sampling error, and nonsampling error, see Appendix G. For location of definitions, see "How to Use This Census Report"]

| State County County Subdivision Place | Specified owner-occupied housing units | | | | | | | | Specified renter-occupied housing units paying cash rent | | |
|--|--|-----------------|---|---|--|---------------|---|---|--|-----------------------------|---|
| | Total | With a mortgage | | | | Not mortgaged | | | Total | With meals included in rent | Median gross rent as a percentage of household income in 1999 |
| | | Total | Median selected monthly owner costs (dollars) | Median selected monthly owner costs as a percentage of household income in 1999 | With a second mortgage or home equity loan or both | Total | Median selected monthly owner costs (dollars) | Median selected monthly owner costs as a percentage of household income in 1999 | | | |
| Kandiyohi County—Con. | | | | | | | | | | | |
| Pennock city | 131 | 108 | 660 | 17.6 | 18 | 23 | 216 | 10.0- | 25 | - | 26.1 |
| Prinsburg city | 151 | 75 | 666 | 18.8 | 21 | 76 | 228 | 10.0- | 7 | - | 18.1 |
| Raymond city | 210 | 120 | 655 | 17.7 | 11 | 90 | 244 | 11.4 | 70 | - | 23.2 |
| Regal city | 15 | 7 | 675 | 36.5 | - | 8 | 275 | 10.0- | 3 | - | 10.0- |
| Roseland township | 85 | 54 | 700 | 17.9 | 6 | 31 | 181 | 10.0- | 8 | - | 22.5 |
| Roseville township | 52 | 29 | 869 | 21.6 | 8 | 23 | 255 | 11.6 | 11 | - | 45.0 |
| St. Johns township | 67 | 39 | 1 038 | 17.5 | 9 | 28 | 307 | 10.0- | 15 | - | 17.5 |
| Spicer city | 306 | 226 | 908 | 21.7 | 74 | 80 | 278 | 16.0 | 184 | 2 | 24.5 |
| Sunburg city | 41 | 18 | 543 | 27.5 | 1 | 23 | 188 | 10.9 | 5 | - | 50.0+ |
| Whitefield township | 99 | 72 | 733 | 19.6 | 22 | 27 | 258 | 10.0- | 21 | - | 18.8 |
| Willmar city | 3 983 | 2 720 | 810 | 20.7 | 789 | 1 263 | 235 | 10.0- | 2 644 | 68 | 25.2 |
| Willmar township | 65 | 51 | 1 010 | 21.4 | 17 | 14 | 279 | 10.0- | 40 | - | 21.9 |
| Kittson County | 1 110 | 458 | 608 | 17.1 | 33 | 652 | 219 | 10.0- | 272 | 1 | 19.8 |
| Arveson township | 10 | 1 | 450 | 22.5 | - | 9 | 242 | 11.5 | - | - | - |
| Cannon township | 2 | - | - | - | - | 2 | 225 | 10.0- | - | - | - |
| Caribou township | - | - | - | - | - | - | - | - | - | - | - |
| Clow township | 6 | 2 | 550 | 12.5 | - | 4 | 200 | 25.0 | 2 | - | 22.5 |
| Davis township | 10 | 6 | 550 | 32.5 | - | 4 | 225 | 10.0 | 1 | - | 17.5 |
| Deerwood township | 14 | 8 | 650 | 32.5 | - | 6 | 138 | 10.0- | - | - | - |
| Donaldson city | 14 | 4 | 550 | 25.0 | - | 10 | 213 | 11.3 | - | - | - |
| East Kittson UT | - | - | - | - | - | - | - | - | - | - | - |
| Granville township | 10 | 6 | 740 | 15.0 | - | 4 | 350 | 10.0- | - | - | - |
| Hallock city | 357 | 166 | 582 | 15.2 | 13 | 191 | 221 | 10.0- | 82 | - | 19.0 |
| Hallock township | 17 | 9 | 783 | 16.3 | 2 | 8 | 450 | 12.5 | - | - | - |
| Halma city | 18 | 10 | 350 | 16.3 | - | 8 | 217 | 27.5 | - | - | - |
| Hampden township | 6 | 2 | 450 | 12.5 | - | 4 | 175 | 10.0- | - | - | - |
| Hazelton township | 17 | 8 | 533 | 17.5 | - | 9 | 308 | 25.5 | 3 | - | 10.0- |
| Hill township | 2 | - | - | - | - | 2 | 275 | 10.0- | - | - | - |
| Humboldt city | 17 | 4 | 550 | 25.0 | - | 13 | 169 | 10.0- | - | - | - |
| Jupiter township | 16 | 6 | 750 | 27.5 | - | 10 | 275 | 10.8 | 2 | - | 17.5 |
| Karlstad city | 177 | 68 | 647 | 18.7 | 6 | 109 | 213 | 14.0 | 102 | 1 | 20.4 |
| Kennedy city | 82 | 32 | 700 | 17.5 | 4 | 50 | 196 | 10.0- | 16 | - | 23.0 |
| Lake Bronson city | 80 | 14 | 480 | 17.5 | 2 | 66 | 198 | 10.7 | 18 | - | 20.0 |
| Lancaster city | 81 | 34 | 580 | 13.3 | 2 | 47 | 178 | 10.0- | 23 | - | 22.2 |
| McKinley UT | 4 | - | - | - | - | 4 | 225 | 25.0 | - | - | - |
| North Red River township | - | - | - | - | - | - | - | - | - | - | - |
| Norway township | 9 | 5 | 1 125 | 41.7 | - | 4 | 325 | 10.0 | - | - | - |
| Pelan township | 6 | 6 | 550 | 17.5 | - | - | - | - | 4 | - | 17.5 |
| Percy township | 8 | 4 | 450 | 17.5 | - | 4 | 225 | 30.0 | - | - | - |
| Poppleton township | 10 | 6 | 450 | 17.5 | - | 4 | 275 | 20.0 | - | - | - |
| Richardville township | 6 | 2 | 750 | 27.5 | - | 4 | 325 | 15.0 | - | - | - |
| St. Joseph township | 4 | 2 | 750 | 12.5 | - | 2 | 225 | 17.5 | - | - | - |
| St. Vincent city | 32 | 11 | 475 | 17.1 | - | 21 | 231 | 10.0- | 4 | - | 35.0 |
| St. Vincent township | 16 | 6 | 950 | 18.8 | - | 10 | 292 | 16.3 | 4 | - | 12.5 |
| Skane township | 8 | 6 | 550 | 12.5 | - | 2 | 275 | 17.5 | 4 | - | 30.0 |
| South Red River township | - | - | - | - | - | - | - | - | - | - | - |
| Spring Brook township | 4 | 2 | 650 | 17.5 | - | 2 | 375 | 12.5 | - | - | - |
| Svea township | 9 | 2 | 850 | 17.5 | - | 7 | 425 | 16.5 | - | - | - |
| Tegner township | 15 | 10 | 750 | 32.5 | - | 5 | 325 | 10.0- | 2 | - | 10.0- |
| Teien township | 23 | 4 | 800 | 25.0 | 2 | 19 | 338 | 10.0- | 2 | - | 45.0 |
| Thompson township | 20 | 12 | 560 | 17.5 | 2 | 8 | 225 | 10.0 | 3 | - | 11.3 |
| Koochiching County | 3 195 | 1 695 | 748 | 17.9 | 422 | 1 500 | 210 | 10.0- | 1 027 | 26 | 24.4 |
| Big Falls city | 54 | 32 | 567 | 23.1 | 3 | 22 | 205 | 10.0- | 40 | - | 26.7 |
| East Koochiching UT | 18 | - | - | - | - | 18 | 209 | 10.0- | 2 | - | 17.5 |
| International Falls city | 1 851 | 902 | 714 | 17.8 | 258 | 949 | 196 | 10.0- | 816 | 26 | 25.6 |
| Littlefork city | 155 | 78 | 750 | 16.9 | 26 | 77 | 254 | 10.0- | 46 | - | 15.0 |
| Mizpah city | 8 | 2 | 450 | 12.5 | - | 6 | 238 | 10.0- | 4 | - | 22.5 |
| Nett Lake UT | 13 | - | - | - | - | 13 | 194 | 10.0- | - | - | - |
| Northome city | 40 | 12 | 540 | 40.0 | - | 28 | 194 | 10.0- | 26 | - | 15.8 |
| Northome UT | 28 | 20 | 575 | 20.0 | 4 | 8 | 200 | 10.0 | 2 | - | 37.5 |
| Northwest Koochiching UT | 59 | 30 | 763 | 19.5 | 4 | 29 | 225 | 16.5 | 15 | - | 24.2 |
| Rainy Lake UT | 896 | 573 | 826 | 17.4 | 114 | 323 | 233 | 10.0- | 66 | - | 18.5 |
| Ranier city | 50 | 36 | 820 | 21.3 | 11 | 14 | 263 | 10.0- | 5 | - | 18.8 |
| South Koochiching UT | 23 | 10 | 650 | 17.5 | 2 | 13 | 275 | 18.8 | 5 | - | 10.0- |
| Lac qui Parle County | 1 694 | 759 | 572 | 17.5 | 142 | 935 | 200 | 10.0- | 430 | 2 | 22.0 |
| Agassiz township | 6 | - | - | - | - | 6 | 225 | 10.0- | 2 | - | 12.5 |
| Arena township | 18 | 10 | 650 | 18.8 | 2 | 8 | 200 | 10.0- | - | - | - |
| Augusta township | 16 | 10 | 750 | 13.8 | 4 | 6 | 263 | 10.0- | - | - | - |
| Baxter township | 25 | 9 | 475 | 19.5 | - | 16 | 183 | 10.0- | 5 | - | 13.1 |
| Bellingham city | 72 | 26 | 550 | 12.9 | 12 | 46 | 190 | 10.6 | 8 | - | 22.5 |
| Boyd city | 73 | 14 | 517 | 16.9 | 2 | 59 | 188 | 10.0- | 15 | - | 18.5 |
| Camp Release township | 46 | 36 | 1 042 | 21.3 | 2 | 10 | 263 | 18.8 | 4 | - | 15.0 |
| Cerro Gordo township | 24 | 14 | 567 | 14.0 | - | 10 | 288 | 10.0- | 5 | - | 15.8 |
| Dawson city | 454 | 215 | 553 | 15.8 | 35 | 239 | 197 | 10.0- | 153 | - | 24.7 |
| Freeland township | 8 | 4 | 850 | 22.5 | 2 | 4 | 225 | 10.0- | 6 | - | 21.3 |
| Garfield township | 18 | 9 | 1 025 | 16.3 | - | 9 | 242 | 10.0- | 2 | - | 22.5 |
| Hamlin township | 23 | 10 | 650 | 26.3 | 4 | 13 | 255 | 10.0- | - | - | - |
| Hantho township | 13 | 8 | 650 | 37.5 | - | 5 | 258 | 10.0- | 3 | - | 31.3 |
| Lac qui Parle township | 18 | 6 | 725 | 22.5 | 2 | 12 | 275 | 12.5 | - | - | - |
| Lake Shore township | 28 | 14 | 400 | 11.4 | - | 14 | 213 | 10.0- | 10 | - | 20.0 |
| Louisburg city | 11 | - | - | - | - | 11 | 161 | 10.0- | 2 | - | 10.0- |
| Madison city | 547 | 232 | 552 | 18.0 | 51 | 315 | 208 | 10.0- | 169 | 2 | 24.5 |
| Madison township | 35 | 24 | 571 | 16.3 | 2 | 11 | 285 | 10.0- | - | - | - |
| Manfred township | 3 | - | - | - | - | 3 | 100- | 10.0- | 2 | - | 10.0- |
| Marietta city | 64 | 18 | 413 | 23.8 | - | 46 | 171 | 10.0 | 7 | - | 18.5 |
| Maxwell township | 22 | 16 | 550 | 14.2 | - | 6 | 125 | 10.0- | 6 | - | 12.5 |

Table 31. **Mortgage and Rental Cost Characteristics: 2000—Con.**

[Data based on a sample (except Tables 65-68). For information on confidentiality protection, coverage, sampling error, and nonsampling error, see Appendix G. For location of definitions, see "How to Use This Census Report"]

| State County County Subdivision Place | Specified owner-occupied housing units | | | | | | | | Specified renter-occupied housing units paying cash rent | | |
|--|--|-----------------|---|---|--|---------------|---|---|--|-----------------------------|---|
| | Total | With a mortgage | | | | Not mortgaged | | | Total | With meals included in rent | Median gross rent as a percentage of household income in 1999 |
| | | Total | Median selected monthly owner costs (dollars) | Median selected monthly owner costs as a percentage of household income in 1999 | With a second mortgage or home equity loan or both | Total | Median selected monthly owner costs (dollars) | Median selected monthly owner costs as a percentage of household income in 1999 | | | |
| Lac qui Parle County—Con. | | | | | | | | | | | |
| Mehurin township | 3 | 3 | 475 | 17.5 | 3 | - | - | - | 4 | - | 10.0- |
| Nassau city | 31 | 4 | 350 | 22.5 | 2 | 27 | 154 | 11.3 | 2 | - | 10.0- |
| Perry township | 19 | 13 | 788 | 27.9 | - | 6 | 188 | 21.3 | 2 | - | 17.5 |
| Providence township | 12 | 6 | 650 | 12.5 | 2 | 6 | 400 | 10.0- | 8 | - | 26.0 |
| Riverside township | 50 | 31 | 706 | 19.4 | 13 | 19 | 256 | 10.0- | 4 | - | 10.0 |
| Ten Mile Lake township | 20 | 6 | 650 | 27.5 | 2 | 14 | 192 | 10.0- | 2 | - | 50.0+ |
| Walter township | 22 | 10 | 517 | 10.0 | 2 | 12 | 175 | 15.0 | 4 | - | 15.0 |
| Yellow Bank township | 13 | 11 | 608 | 21.1 | - | 2 | 125 | 10.0- | 5 | - | 11.9 |
| Ortonville city (part) | - | - | - | - | - | - | - | - | - | - | - |
| Lake County | 2 714 | 1 441 | 692 | 17.5 | 261 | 1 273 | 228 | 10.0- | 638 | - | 23.4 |
| Beaver Bay city | 32 | 18 | 571 | 14.1 | - | 14 | 288 | 10.0- | 30 | - | 28.0 |
| Beaver Bay township | 109 | 56 | 667 | 17.5 | 7 | 53 | 216 | 10.0- | 17 | - | 14.6 |
| Crystal Bay township | 81 | 53 | 692 | 18.1 | 8 | 28 | 186 | 10.0- | 45 | - | 29.6 |
| Fall Lake township | 192 | 64 | 733 | 18.6 | 18 | 128 | 231 | 10.0- | 21 | - | 17.5 |
| Lake No. 1 UT | 43 | 8 | 533 | 13.3 | - | 35 | 231 | 17.1 | - | - | - |
| Lake No. 2 UT | 327 | 172 | 815 | 18.1 | 38 | 155 | 241 | 10.0- | 10 | - | 41.7 |
| Silver Bay city | 729 | 391 | 575 | 16.2 | 56 | 338 | 196 | 10.0- | 82 | - | 22.9 |
| Silver Creek township | 161 | 96 | 833 | 19.8 | 28 | 65 | 258 | 10.0- | 22 | - | 20.0 |
| Stony River township | 39 | 17 | 625 | 23.5 | 7 | 22 | 273 | 10.0- | - | - | - |
| Two Harbors city | 1 001 | 566 | 740 | 17.5 | 99 | 435 | 248 | 10.0- | 411 | - | 23.0 |
| Lake of the Woods County | 698 | 370 | 810 | 21.0 | 85 | 328 | 231 | 10.0- | 219 | 8 | 28.1 |
| Angle township | 9 | 9 | 1 125 | 17.5 | - | - | - | - | 6 | - | 50.0+ |
| Baudette city | 254 | 155 | 681 | 18.2 | 39 | 99 | 214 | 10.0- | 162 | 8 | 27.2 |
| Baudette township | 66 | 37 | 1 199 | 23.1 | 15 | 29 | 304 | 10.0- | 6 | - | 32.5 |
| Boone township | - | - | - | - | - | - | - | - | - | - | - |
| Chilgren township | 8 | - | - | - | - | 8 | 175 | 37.5 | - | - | - |
| Forest Area township | - | - | - | - | - | - | - | - | - | - | - |
| Gudrid township | 48 | 21 | 736 | 13.8 | 4 | 27 | 238 | 10.0- | - | - | - |
| Kiel township | - | - | - | - | - | - | - | - | - | - | - |
| Lakewood township | 15 | 15 | 906 | 25.3 | - | - | - | - | - | - | - |
| McDougald township | 8 | 6 | 550 | 12.5 | - | 2 | 225 | 10.0- | - | - | - |
| Myhre township | 13 | 13 | 850 | 18.8 | - | - | - | - | 9 | - | 27.8 |
| Potamo township | - | - | - | - | - | - | - | - | - | - | - |
| Prosper township | 36 | 7 | 850 | 27.5 | - | 29 | 255 | 10.0- | - | - | - |
| Rapid River township | - | - | - | - | - | - | - | - | - | - | - |
| Roosevelt city (part) | - | - | - | - | - | - | - | - | - | - | - |
| Rulien township | - | - | - | - | - | - | - | - | - | - | - |
| Spooner township | 30 | 15 | 1 366 | 50.0+ | 11 | 15 | 263 | 10.0- | 17 | - | 23.8 |
| Swiftwater township | - | - | - | - | - | - | - | - | - | - | - |
| Township 157-30 | - | - | - | - | - | - | - | - | - | - | - |
| Township 158-30 | - | - | - | - | - | - | - | - | - | - | - |
| Victory township | - | - | - | - | - | - | - | - | - | - | - |
| Wabanica township | 69 | 27 | 915 | 24.5 | 5 | 42 | 288 | 10.0- | 6 | - | 10.0- |
| Walhalla township | - | - | - | - | - | - | - | - | 7 | - | 50.0+ |
| Wheeler township | 49 | 30 | 733 | 22.5 | 11 | 19 | 225 | 10.0- | - | - | - |
| Williams city | 58 | 14 | 750 | 28.8 | - | 44 | 212 | 12.7 | 6 | - | 22.5 |
| Zippel township | 35 | 21 | 881 | 22.5 | - | 14 | 225 | 15.0 | - | - | - |
| Le Sueur County | 6 064 | 4 008 | 889 | 20.2 | 1 039 | 2 056 | 251 | 10.0- | 1 401 | 10 | 20.3 |
| Cleveland city | 187 | 130 | 742 | 19.3 | 37 | 57 | 246 | 10.0- | 39 | - | 21.6 |
| Cleveland township | 132 | 104 | 1 008 | 19.8 | 26 | 28 | 215 | 10.5 | 7 | - | 15.6 |
| Cordova township | 92 | 64 | 938 | 22.3 | 17 | 28 | 189 | 10.0- | 6 | - | 27.5 |
| Derrynane township | 64 | 34 | 880 | 17.1 | 7 | 30 | 288 | 10.0- | 7 | - | 20.6 |
| Elysian city (part) | 130 | 87 | 845 | 19.9 | 18 | 43 | 309 | 17.5 | 22 | - | 23.0 |
| Elysian township | 231 | 158 | 917 | 17.4 | 31 | 73 | 246 | 10.0- | 22 | - | 13.1 |
| Heidelberg city | 20 | 12 | 850 | 17.5 | 2 | 8 | 225 | 10.0 | - | - | - |
| Kasota city | 188 | 133 | 668 | 18.3 | 34 | 55 | 184 | 10.0- | 41 | - | 21.9 |
| Kasota township | 385 | 256 | 1 048 | 20.4 | 91 | 129 | 293 | 10.0- | 36 | - | 18.1 |
| Kilkenny city | 51 | 30 | 600 | 14.5 | 7 | 21 | 203 | 10.0- | 2 | - | 12.5 |
| Kilkenny township | 64 | 46 | 1 016 | 17.8 | 6 | 18 | 275 | 16.3 | - | - | - |
| Lanesburgh township | 383 | 329 | 1 116 | 21.2 | 116 | 54 | 288 | 10.0- | 26 | 2 | 12.0 |
| Le Center city | 538 | 357 | 764 | 18.7 | 69 | 181 | 220 | 10.0- | 208 | - | 19.7 |
| Le Sueur city (part) | 986 | 569 | 893 | 19.8 | 180 | 417 | 236 | 10.0- | 413 | 6 | 20.4 |
| Lexington township | 121 | 80 | 1 059 | 21.7 | 15 | 41 | 277 | 10.0- | 12 | - | 13.3 |
| Mankato city (part) | - | - | - | - | - | - | - | - | - | - | - |
| Montgomery city | 784 | 493 | 749 | 22.8 | 77 | 291 | 236 | 11.3 | 236 | - | 22.4 |
| Montgomery township | 104 | 71 | 896 | 21.3 | 14 | 33 | 296 | 13.8 | 22 | - | 16.3 |
| New Prague city (part) | 440 | 262 | 979 | 24.2 | 62 | 178 | 288 | 10.0- | 81 | - | 17.0 |
| Ottawa township | 62 | 44 | 909 | 26.7 | 11 | 18 | 258 | 10.0- | 10 | - | 16.7 |
| Sharon township | 104 | 81 | 942 | 18.0 | 24 | 23 | 306 | 10.0- | 9 | - | 10.0- |
| Tyrone township | 81 | 54 | 893 | 19.7 | 14 | 27 | 279 | 11.4 | 2 | - | 10.0- |
| Washington township | 258 | 190 | 1 193 | 21.0 | 68 | 68 | 383 | 10.0- | 18 | - | 17.5 |
| Waterville city | 490 | 311 | 779 | 19.8 | 70 | 179 | 239 | 10.5 | 164 | 2 | 24.0 |
| Waterville township | 169 | 113 | 950 | 19.0 | 43 | 56 | 291 | 10.5 | 12 | - | 15.0 |
| Lincoln County | 1 371 | 632 | 603 | 18.8 | 102 | 739 | 213 | 10.5 | 380 | 4 | 20.3 |
| Alta Vista township | 20 | 9 | 925 | 26.3 | - | 11 | 313 | 10.0- | 4 | - | 12.5 |
| Arco city | 33 | 13 | 581 | 14.6 | - | 20 | 188 | 11.7 | 6 | - | 13.8 |
| Ash Lake township | 12 | 8 | 933 | 50.0+ | - | 4 | 525 | 45.0 | 1 | - | 50.0+ |
| Diamond Lake township | 34 | 16 | 800 | 32.5 | 2 | 18 | 263 | 15.0 | 2 | - | 12.5 |
| Drammen township | 8 | 4 | 450 | 12.5 | - | 4 | 275 | 30.0 | 6 | - | 10.0- |
| Hansonville township | 14 | 4 | 550 | 17.5 | - | 10 | 213 | 13.8 | - | - | - |
| Hendricks city | 227 | 85 | 544 | 17.5 | 14 | 142 | 212 | 11.1 | 60 | - | 24.0 |
| Hendricks township | 28 | 14 | 850 | 19.2 | - | 14 | 238 | 10.0- | 4 | 2 | 22.5 |
| Hope township | 32 | 23 | 725 | 25.3 | 3 | 9 | 292 | 10.0- | 4 | - | 10.0 |
| Ivanhoe city | 197 | 82 | 546 | 14.7 | 7 | 115 | 203 | 11.9 | 75 | - | 17.9 |
| Lake Benton city | 234 | 109 | 614 | 21.5 | 33 | 125 | 189 | 10.0- | 86 | - | 20.3 |

Table 31. Mortgage and Rental Cost Characteristics: 2000—Con.

[Data based on a sample (except Tables 65-68). For information on confidentiality protection, coverage, sampling error, and nonsampling error, see Appendix G. For location of definitions, see "How to Use This Census Report"]

| State County County Subdivision Place | Specified owner-occupied housing units | | | | | | | Specified renter-occupied housing units paying cash rent | | | |
|--|--|-----------------|---|---|--|-------|---|--|-----------------------------|---|---|
| | Total | With a mortgage | | | Not mortgaged | | | Total | With meals included in rent | Median gross rent as a percentage of household income in 1999 | |
| | | Total | Median selected monthly owner costs (dollars) | Median selected monthly owner costs as a percentage of household income in 1999 | With a second mortgage or home equity loan or both | Total | Median selected monthly owner costs (dollars) | | | | Median selected monthly owner costs as a percentage of household income in 1999 |
| Lincoln County—Con. | | | | | | | | | | | |
| Lake Benton township | 35 | 19 | 930 | 22.8 | 2 | 16 | 283 | 10.0 | 2 | - | 45.0 |
| Lake Stay township | 14 | 10 | 767 | 18.3 | - | 4 | 225 | 30.0 | - | - | - |
| Limestone township | 8 | 2 | 550 | 50.0+ | - | 6 | 288 | 17.5 | 4 | - | 17.5 |
| Marble township | 14 | 4 | 550 | 15.0 | 2 | 10 | 325 | 12.5 | 4 | - | 27.5 |
| Marshfield township | 19 | 13 | 1 104 | 18.6 | 2 | 6 | 363 | 11.3 | 4 | - | 10.0 |
| Royal township | 26 | 12 | 720 | 23.3 | 2 | 14 | 358 | 15.0 | - | - | - |
| Shaokatan township | 13 | 11 | 750 | 23.8 | 1 | 2 | 325 | 12.5 | 2 | 2 | 32.5 |
| Tyler city | 376 | 179 | 570 | 18.6 | 27 | 197 | 214 | 10.0- | 110 | - | 22.5 |
| Verdi township | 27 | 15 | 558 | 23.8 | 7 | 12 | 217 | 22.5 | 6 | - | 12.5 |
| Lyon County | 5 310 | 3 276 | 794 | 18.6 | 702 | 2 034 | 243 | 10.0- | 2 811 | 63 | 23.9 |
| Amiret township | 31 | 14 | 550 | 16.3 | 2 | 17 | 205 | 10.0- | 9 | - | 10.0- |
| Balaton city | 203 | 116 | 565 | 18.1 | 19 | 87 | 259 | 12.6 | 45 | - | 22.8 |
| Clifton township | 40 | 23 | 694 | 19.6 | 2 | 17 | 213 | 10.0- | 10 | - | 10.0- |
| Coon Creek township | 23 | 13 | 983 | 24.2 | 2 | 10 | 200 | 10.0- | 2 | - | 32.5 |
| Cottonwood city | 294 | 186 | 710 | 16.9 | 27 | 108 | 246 | 10.0- | 107 | - | 22.4 |
| Custer township | 22 | 12 | 750 | 12.5 | - | 10 | 325 | 12.5 | 5 | - | 15.8 |
| Eidsvold township | 37 | 24 | 738 | 24.3 | 5 | 13 | 225 | 10.0- | 2 | - | 17.5 |
| Fairview township | 113 | 55 | 842 | 20.2 | 13 | 58 | 237 | 10.0- | 14 | - | 20.0 |
| Florence city | 14 | 4 | 700 | 17.5 | - | 10 | 175 | 10.0- | - | - | - |
| Garvin city | 47 | 19 | 470 | 14.7 | 2 | 28 | 175 | 10.0- | 7 | - | 27.5 |
| Ghent city | 90 | 67 | 704 | 20.4 | 14 | 23 | 231 | 10.0- | 21 | - | 18.2 |
| Grandview township | 32 | 19 | 850 | 25.8 | - | 13 | 229 | 10.6 | 11 | - | 12.5 |
| Island Lake township | 18 | 4 | 1 125 | 37.5 | 1 | 14 | 239 | 10.0- | 5 | - | 18.8 |
| Lake Marshall township | 119 | 81 | 1 054 | 19.4 | 21 | 38 | 321 | 10.9 | 25 | - | 19.2 |
| Lucas township | 36 | 28 | 883 | 18.6 | 4 | 8 | 325 | 10.0 | 9 | - | 10.0- |
| Lynd city | 77 | 55 | 721 | 20.0 | 10 | 22 | 219 | 10.0- | 38 | - | 20.0 |
| Lynd township | 82 | 56 | 1 000 | 19.1 | 12 | 26 | 330 | 10.0- | 7 | - | 10.0- |
| Lyons township | 20 | 14 | 750 | 18.8 | 2 | 6 | 325 | 22.5 | 3 | - | 50.0+ |
| Marshall city | 2 548 | 1 719 | 888 | 18.8 | 446 | 829 | 248 | 10.0- | 2 084 | 44 | 24.3 |
| Minneota city | 419 | 201 | 679 | 18.1 | 30 | 218 | 239 | 10.1 | 134 | 12 | 26.1 |
| Monroe township | 32 | 20 | 950 | 20.0 | 2 | 12 | 275 | 10.0- | 8 | - | 11.7 |
| Nordland township | 21 | 17 | 825 | 20.4 | 2 | 4 | 300 | 25.0 | 4 | - | 20.0 |
| Rock Lake township | 43 | 26 | 850 | 22.5 | 11 | 17 | 314 | 12.5 | 2 | - | 22.5 |
| Russell city | 116 | 65 | 583 | 15.9 | 4 | 51 | 227 | 13.8 | 21 | - | 18.8 |
| Shelburne township | 15 | 11 | 750 | 18.5 | 2 | 4 | 300 | 10.0 | 2 | - | 12.5 |
| Sodus township | 40 | 22 | 938 | 22.5 | 6 | 18 | 292 | 11.3 | 4 | - | 12.5 |
| Stanley township | 28 | 22 | 850 | 18.6 | 1 | 6 | 225 | 10.0- | 5 | - | 50.0+ |
| Taunton city | 49 | 20 | 550 | 17.5 | 6 | 29 | 223 | 22.1 | 6 | - | 18.8 |
| Tracy city | 662 | 344 | 586 | 17.8 | 51 | 318 | 230 | 10.5 | 202 | 7 | 26.7 |
| Vallers township | 23 | 13 | 663 | 16.3 | 5 | 10 | 275 | 15.8 | 10 | - | 10.0- |
| Westerheim township | 16 | 6 | 550 | 17.5 | - | 10 | 338 | 10.0- | 9 | - | 24.2 |
| McLeod County | 7 768 | 5 412 | 938 | 20.1 | 1 575 | 2 356 | 272 | 10.0- | 2 655 | 42 | 22.6 |
| Acoma township | 224 | 179 | 1 228 | 20.3 | 55 | 45 | 315 | 10.0- | 14 | - | 18.8 |
| Bergen township | 105 | 78 | 950 | 22.7 | 15 | 27 | 244 | 10.0- | 6 | 2 | 17.5 |
| Biscay city | 33 | 19 | 830 | 19.7 | 2 | 14 | 225 | 10.0- | - | - | - |
| Brownston city | 249 | 164 | 710 | 18.6 | 24 | 85 | 266 | 12.0 | 44 | 2 | 29.2 |
| Collins township | 99 | 66 | 986 | 20.5 | 19 | 33 | 252 | 10.0- | 3 | - | 10.0- |
| Glencoe city | 1 363 | 889 | 856 | 19.1 | 257 | 474 | 259 | 10.0- | 451 | 10 | 25.0 |
| Glencoe township | 82 | 59 | 950 | 19.9 | 16 | 23 | 263 | 10.0- | 11 | - | 12.9 |
| Hale township | 148 | 106 | 989 | 20.5 | 24 | 42 | 263 | 10.0- | 13 | 2 | 13.2 |
| Hassan Valley township | 149 | 103 | 1 148 | 22.4 | 43 | 46 | 288 | 10.0- | 1 | - | 10.0- |
| Helen township | 133 | 95 | 1 069 | 21.0 | 21 | 38 | 293 | 10.0- | 4 | - | 10.0 |
| Hutchinson city | 3 054 | 2 203 | 980 | 20.2 | 652 | 851 | 274 | 10.1 | 1 630 | 26 | 23.0 |
| Hutchinson township | 239 | 194 | 1 043 | 22.5 | 85 | 45 | 284 | 10.0- | 4 | - | 10.0 |
| Lester Prairie city | 365 | 229 | 833 | 19.0 | 59 | 136 | 273 | 13.3 | 93 | - | 22.2 |
| Lynn township | 90 | 62 | 1 125 | 22.2 | 23 | 28 | 338 | 12.5 | 11 | - | 15.6 |
| Penn township | 9 | 7 | 650 | 12.5 | 2 | 2 | 750 | 17.5 | 11 | - | 14.4 |
| Plato city | 119 | 75 | 786 | 16.4 | 20 | 44 | 273 | 10.0- | 10 | - | 50.0+ |
| Rich Valley township | 96 | 60 | 907 | 17.3 | 12 | 36 | 267 | 10.8 | 17 | - | 12.5 |
| Round Grove township | 22 | 16 | 1 125 | 22.0 | 5 | 6 | 213 | 10.0- | 4 | - | 27.5 |
| Silver Lake city | 222 | 120 | 782 | 18.3 | 41 | 102 | 264 | 12.1 | 65 | - | 19.3 |
| Stewart city | 177 | 114 | 727 | 18.8 | 39 | 63 | 256 | 10.5 | 30 | - | 25.0 |
| Sumter township | 94 | 71 | 1 066 | 24.5 | 27 | 23 | 254 | 10.0- | 12 | - | 17.0 |
| Winsted city | 525 | 379 | 908 | 21.9 | 96 | 146 | 295 | 11.3 | 212 | - | 19.3 |
| Winsted township | 171 | 124 | 1 071 | 25.2 | 38 | 47 | 288 | 10.0- | 9 | - | 22.5 |
| Mahnomen County | 827 | 418 | 549 | 17.9 | 27 | 409 | 219 | 10.0- | 355 | 2 | 22.3 |
| Beaulieu township | 13 | 8 | 420 | 23.3 | - | 5 | 308 | 10.0- | 4 | - | 17.5 |
| Bejou city | 21 | 12 | 450 | 20.0 | - | 9 | 195 | 10.0- | 8 | - | 17.5 |
| Bejou township | 6 | 6 | 375 | 12.5 | - | - | - | - | 3 | - | 17.5 |
| Chief township | 6 | 4 | 467 | 18.3 | - | 2 | 325 | 17.5 | - | - | - |
| Clover township | 23 | 13 | 530 | 11.3 | 3 | 10 | 130 | 12.5 | 3 | - | 22.5 |
| Gregory township | - | - | - | - | - | - | - | - | - | - | - |
| Heier township | 6 | 4 | 550 | 27.5 | - | 2 | 225 | 50.0+ | 2 | - | 10.0- |
| Island Lake township | 31 | 13 | 575 | 18.8 | - | 18 | 217 | 18.0 | 8 | - | 42.0 |
| La Garde township | 13 | 4 | 600 | 15.0 | - | 9 | 238 | 11.3 | - | - | - |
| Lake Grove township | 4 | 4 | 600 | 22.5 | - | - | - | - | - | - | - |
| Little Elbow township | 51 | 32 | 500 | 32.1 | 2 | 19 | 190 | 10.0- | 3 | - | 12.5 |
| Mahnomen city | 339 | 150 | 549 | 17.3 | 12 | 189 | 216 | 10.5 | 167 | - | 22.5 |
| Marsh Creek township | 4 | 4 | 667 | 17.5 | - | - | - | - | 4 | - | 17.5 |
| Oakland township | 21 | 19 | 556 | 15.6 | 2 | 2 | 225 | 10.0- | 4 | - | 27.5 |
| Pembina township | 76 | 39 | 741 | 23.3 | 6 | 37 | 242 | 10.0- | 9 | - | 20.8 |
| Popple Grove township | 8 | 8 | 460 | 12.5 | - | - | - | - | - | - | - |
| Rosedale township | 9 | 5 | 817 | 14.2 | - | 4 | 150 | 10.0 | 2 | - | 17.5 |
| Twin Lakes township | 92 | 44 | 376 | 14.6 | 2 | 48 | 208 | 10.0- | 103 | 2 | 20.8 |
| Naytahwaush CDP | 54 | 21 | 359 | 13.1 | - | 33 | 138 | 10.0- | 86 | 2 | 21.5 |
| Waubun city | 104 | 49 | 650 | 20.4 | - | 55 | 251 | 10.8 | 35 | - | 26.9 |

Table 31. Mortgage and Rental Cost Characteristics: 2000—Con.

[Data based on a sample (except Tables 65-68). For information on confidentiality protection, coverage, sampling error, and nonsampling error, see Appendix G. For location of definitions, see "How to Use This Census Report"]

| State County County Subdivision Place | Specified owner-occupied housing units | | | | | | | | Specified renter-occupied housing units paying cash rent | | |
|--|--|-----------------|---|---|--|---------------|---|---|--|-----------------------------|---|
| | Total | With a mortgage | | | | Not mortgaged | | | Total | With meals included in rent | Median gross rent as a percentage of household income in 1999 |
| | | Total | Median selected monthly owner costs (dollars) | Median selected monthly owner costs as a percentage of household income in 1999 | With a second mortgage or home equity loan or both | Total | Median selected monthly owner costs (dollars) | Median selected monthly owner costs as a percentage of household income in 1999 | | | |
| Marshall County | 1 854 | 919 | 651 | 17.5 | 138 | 935 | 241 | 10.0- | 479 | 4 | 22.7 |
| Agder township | 5 | - | - | - | - | 5 | 275 | 10.0- | 4 | - | 32.5 |
| Alma township | 9 | 2 | 1 125 | 22.5 | - | 7 | 288 | 13.8 | 2 | - | 12.5 |
| Alvarado city | 83 | 43 | 696 | 17.6 | 8 | 40 | 240 | 10.0- | 17 | - | 28.8 |
| Argyle city | 201 | 100 | 600 | 15.5 | 15 | 101 | 255 | 11.3 | 33 | - | 27.2 |
| Augsburg township | 18 | 8 | 600 | 25.0 | - | 10 | 233 | 10.0 | 2 | - | 45.0 |
| Big Woods township | 15 | 4 | 1 100 | 22.5 | - | 11 | 275 | 10.0- | - | - | - |
| Bloomer township | 26 | 10 | 800 | 25.0 | 5 | 16 | 367 | 17.5 | - | - | - |
| Boxville township | 10 | 2 | 650 | 17.5 | - | 8 | 300 | 10.0 | - | - | - |
| Cedar township | 4 | 2 | 550 | 10.0- | - | 2 | 225 | 10.0- | 3 | - | 10.0- |
| Como township | 4 | - | - | - | - | 4 | 250 | 10.0 | - | - | - |
| Comstock township | 17 | 6 | 850 | 31.3 | 2 | 11 | 338 | 10.0- | - | - | - |
| Donnelly township | - | - | - | - | - | - | - | - | - | - | - |
| Eagle Point township | 2 | - | - | - | - | 2 | 325 | 10.0- | - | - | - |
| East Park township | 4 | 2 | 750 | 32.5 | - | 2 | 225 | 27.5 | - | - | - |
| East Valley township | - | - | - | - | - | - | - | - | 2 | - | 10.0- |
| Eckvold township | 4 | 2 | 650 | 50.0+ | 2 | 2 | 275 | 12.5 | - | - | - |
| Espelle township | 2 | 2 | 650 | 17.5 | - | - | - | - | - | - | - |
| Excel township | 20 | 18 | 675 | 16.7 | 2 | 2 | 175 | 12.5 | - | - | - |
| Foldahl township | 10 | 8 | 950 | 17.5 | - | 2 | 275 | 17.5 | - | - | - |
| Fork township | - | - | - | - | - | - | - | - | - | - | - |
| Grand Plain township | 7 | 4 | 650 | 30.0 | - | 3 | 275 | 10.0- | - | - | - |
| Grygla city | 52 | 28 | 557 | 17.0 | - | 24 | 250 | 13.8 | 25 | - | 27.5 |
| Holt city | 18 | 6 | 350 | 12.5 | - | 12 | 150 | 10.0- | - | - | - |
| Holt township | 2 | - | - | - | - | 2 | 175 | 10.0- | 2 | - | 50.0+ |
| Huntly township | 4 | 2 | 1 125 | 32.5 | - | 2 | 275 | 17.5 | - | - | - |
| Lincoln township | 18 | 11 | 679 | 19.4 | - | 7 | 171 | 10.0- | - | - | - |
| Linsell township | 2 | 2 | 550 | 17.5 | - | - | - | - | - | - | - |
| McCrea township | 63 | 39 | 828 | 16.5 | 11 | 24 | 217 | 10.0- | 2 | - | 12.5 |
| Marsh Grove township | 8 | 4 | 700 | 15.0 | 2 | 4 | 150 | 12.5 | 2 | - | 10.0- |
| Middle River city | 77 | 44 | 500 | 19.4 | 9 | 33 | 210 | 15.4 | 38 | - | 24.2 |
| Middle River township | 24 | 12 | 600 | 17.5 | - | 12 | 375 | 10.0- | 6 | - | 10.0- |
| Moose River township | 4 | - | - | - | - | 4 | 350 | 15.0 | - | - | - |
| Moylan township | 4 | 2 | 450 | 10.0- | - | 2 | 225 | 22.5 | 4 | - | 32.5 |
| Mud Lake UT | - | - | - | - | - | - | - | - | - | - | - |
| Nelson Park township | 20 | 12 | 767 | 18.3 | 2 | 8 | 217 | 12.5 | - | - | - |
| Newfolden city | 96 | 43 | 493 | 19.1 | 2 | 53 | 228 | 11.4 | 44 | - | 21.9 |
| New Folden township | 14 | 14 | 850 | 30.0 | - | - | - | - | 2 | - | 12.5 |
| New Maine township | 10 | 10 | 550 | 18.8 | 2 | - | - | - | 2 | - | 17.5 |
| New Solum township | 19 | 13 | 717 | 13.6 | 5 | 6 | 225 | 10.0- | 2 | - | 12.5 |
| Oak Park township | 27 | 9 | 650 | 14.5 | - | 18 | 325 | 10.0- | 6 | - | 17.5 |
| Oslo city | 110 | 61 | 656 | 18.9 | 2 | 49 | 235 | 13.3 | 11 | - | 25.6 |
| Parker township | 10 | 6 | 775 | 50.0+ | - | 4 | 250 | 17.5 | - | - | - |
| Rollis township | 6 | 6 | 850 | 12.5 | - | - | - | - | 4 | - | 12.5 |
| Sinnott township | 5 | - | - | - | - | 5 | 192 | 10.0- | 2 | - | 22.5 |
| Spruce Valley township | 22 | 4 | 700 | 17.5 | - | 18 | 200 | 10.0- | - | - | - |
| Stephen city | 213 | 106 | 619 | 16.6 | 14 | 107 | 259 | 10.0- | 48 | 2 | 20.0 |
| Strandquist city | 25 | 4 | 300 | 17.5 | - | 21 | 213 | 12.2 | 2 | - | 10.0- |
| Tamarac township | 15 | 7 | 670 | 16.3 | - | 8 | 425 | 20.0 | - | - | - |
| Thief Lake township | - | - | - | - | - | - | - | - | - | - | - |
| Valley township | 15 | 9 | 517 | 15.8 | - | 6 | 175 | 10.0- | 3 | - | 10.0- |
| Vega township | 27 | 10 | 850 | 17.5 | 2 | 17 | 355 | 10.0- | - | - | - |
| Veldt township | 11 | 5 | 583 | 12.5 | - | 6 | 225 | 13.8 | - | - | - |
| Viking city | 22 | 8 | 550 | 32.5 | 2 | 14 | 263 | 10.0- | - | - | - |
| Viking township | 10 | 6 | 550 | 16.3 | 2 | 4 | 300 | 35.0 | 4 | - | 17.5 |
| Wanger township | 6 | - | - | - | - | 6 | 313 | 10.0- | - | - | - |
| Warren city | 406 | 208 | 702 | 18.0 | 45 | 198 | 228 | 10.0- | 202 | 2 | 23.6 |
| Warrenton township | 18 | 8 | 1 083 | 30.0 | 4 | 10 | 275 | 10.0- | 3 | - | 12.5 |
| West Valley township | 11 | - | - | - | - | 11 | 225 | 10.0- | - | - | - |
| Whiteford township | 2 | - | - | - | - | 2 | 225 | 12.5 | - | - | - |
| Wright township | 17 | 7 | 475 | 11.5 | - | 10 | 188 | 17.5 | 2 | - | 10.0- |
| Martin County | 5 608 | 3 159 | 677 | 18.1 | 820 | 2 449 | 221 | 10.0- | 1 722 | 47 | 22.5 |
| Cedar township | 32 | 21 | 750 | 19.3 | 3 | 11 | 244 | 10.0- | 7 | - | 11.5 |
| Center Creek township | 49 | 26 | 583 | 19.2 | 6 | 23 | 189 | 10.0- | 11 | - | 10.0- |
| Ceylon city | 138 | 52 | 540 | 22.0 | 7 | 86 | 229 | 10.0- | 12 | - | 12.5 |
| Dunnell city | 77 | 33 | 508 | 13.4 | 7 | 44 | 175 | 10.0 | 3 | - | 13.8 |
| East Chain township | 57 | 26 | 600 | 20.8 | 2 | 31 | 221 | 10.0- | 17 | - | 10.0- |
| Elm Creek township | 21 | 9 | 825 | 19.2 | - | 12 | 275 | 12.5 | 4 | - | 30.0 |
| Fairmont city | 3 055 | 1 831 | 700 | 18.2 | 555 | 1 224 | 224 | 10.0- | 1 187 | 47 | 24.2 |
| Fairmont township | 68 | 58 | 925 | 18.6 | 14 | 10 | 275 | 12.5 | 5 | - | 15.8 |
| Fox Lake township | 33 | 16 | 800 | 23.8 | 2 | 17 | 178 | 10.8 | 18 | - | 14.0 |
| Fraser township | 49 | 30 | 950 | 17.5 | 11 | 19 | 271 | 10.6 | 13 | - | 10.0- |
| Galena township | 44 | 21 | 642 | 19.2 | 5 | 23 | 275 | 14.2 | 4 | - | 32.5 |
| Granada city | 104 | 58 | 491 | 16.2 | 10 | 46 | 184 | 10.0- | 9 | - | 36.3 |
| Jay township | 45 | 21 | 675 | 18.5 | 2 | 24 | 243 | 10.0- | 5 | - | 10.8 |
| Lake Belt township | 48 | 33 | 669 | 20.8 | 6 | 15 | 363 | 17.9 | 12 | - | 21.9 |
| Lake Fremont township | 23 | 12 | 520 | 13.8 | - | 11 | 225 | 10.0- | 3 | - | 23.8 |
| Manyaska township | 71 | 41 | 771 | 18.4 | 16 | 30 | 231 | 10.0- | 9 | - | 12.5 |
| Nashville township | 43 | 29 | 779 | 16.3 | 3 | 14 | 275 | 12.5 | 6 | - | 12.5 |
| Northrop city | 84 | 51 | 550 | 16.0 | 7 | 33 | 204 | 10.0- | 10 | - | 18.8 |
| Ormsby city (part) | 21 | 8 | 550 | 15.0 | 2 | 13 | 235 | 13.5 | 2 | - | 27.5 |
| Pleasant Prairie township | 31 | 7 | 850 | 31.3 | - | 24 | 233 | 10.0- | 4 | - | 12.5 |
| Rolling Green township | 62 | 34 | 700 | 22.9 | 12 | 28 | 236 | 10.0- | 5 | - | 10.0- |
| Rutland township | 83 | 55 | 771 | 19.0 | 12 | 28 | 250 | 10.0- | 9 | - | 10.0- |
| Sherburn city | 336 | 150 | 589 | 18.2 | 30 | 186 | 219 | 10.0- | 105 | - | 24.7 |
| Silver Lake township | 92 | 54 | 1 091 | 17.5 | 19 | 38 | 240 | 12.7 | 13 | - | 17.5 |
| Tenhassen township | 33 | 10 | 850 | 27.5 | - | 23 | 319 | 10.0- | 5 | - | 10.0- |
| Trimont city | 239 | 105 | 547 | 17.3 | 17 | 134 | 197 | 10.0- | 44 | - | 26.4 |
| Truman city | 341 | 193 | 559 | 15.6 | 26 | 148 | 211 | 10.0- | 134 | - | 17.4 |

Table 31. Mortgage and Rental Cost Characteristics: 2000—Con.

[Data based on a sample (except Tables 65-68). For information on confidentiality protection, coverage, sampling error, and nonsampling error, see Appendix G. For location of definitions, see "How to Use This Census Report"]

| State County County Subdivision Place | Specified owner-occupied housing units | | | | | | | | Specified renter-occupied housing units paying cash rent | | |
|--|--|-----------------|---|---|--|---------------|---|---|--|-----------------------------|---|
| | Total | With a mortgage | | | | Not mortgaged | | | Total | With meals included in rent | Median gross rent as a percentage of household income in 1999 |
| | | Total | Median selected monthly owner costs (dollars) | Median selected monthly owner costs as a percentage of household income in 1999 | With a second mortgage or home equity loan or both | Total | Median selected monthly owner costs (dollars) | Median selected monthly owner costs as a percentage of household income in 1999 | | | |
| Martin County—Con. | | | | | | | | | | | |
| Waverly township | 33 | 21 | 825 | 23.1 | 3 | 12 | 250 | 10.0- | 6 | - | 10.0- |
| Welcome city | 234 | 119 | 597 | 17.6 | 28 | 115 | 179 | 10.0- | 50 | - | 21.9 |
| Westford township | 62 | 35 | 894 | 19.3 | 15 | 27 | 275 | 10.0- | 10 | - | 14.2 |
| Meeker County | 4 775 | 3 099 | 817 | 19.3 | 810 | 1 676 | 242 | 10.0- | 1 319 | 72 | 23.7 |
| Acton township | 87 | 48 | 675 | 20.4 | 12 | 39 | 232 | 13.5 | 9 | - | 13.8 |
| Cedar Mills city | 22 | 14 | 725 | 23.8 | 4 | 8 | 200 | 12.5 | 2 | - | 12.5 |
| Cedar Mills township | 56 | 45 | 692 | 23.1 | 5 | 11 | 285 | 10.0- | 18 | - | 14.1 |
| Collinwood township | 209 | 150 | 1 032 | 19.6 | 49 | 59 | 264 | 10.9 | 6 | - | 17.5 |
| Cosmos city | 175 | 96 | 612 | 21.9 | 17 | 79 | 225 | 12.7 | 42 | - | 25.5 |
| Cosmos township | 36 | 22 | 867 | 21.9 | 2 | 14 | 238 | 10.8 | 8 | - | 23.3 |
| Danielson township | 31 | 19 | 875 | 19.5 | 5 | 12 | 238 | 10.0- | 6 | - | 17.5 |
| Darwin city | 55 | 31 | 705 | 19.8 | 10 | 24 | 207 | 10.0- | 22 | - | 18.8 |
| Darwin township | 139 | 74 | 963 | 20.8 | 19 | 65 | 286 | 10.1 | 12 | - | 20.0 |
| Dassel city | 306 | 207 | 839 | 20.1 | 40 | 99 | 274 | 10.0- | 149 | 9 | 23.3 |
| Dassel township | 265 | 206 | 1 060 | 21.1 | 68 | 59 | 246 | 10.0- | 20 | - | 15.0 |
| Eden Valley city (part) | 130 | 72 | 792 | 18.8 | 21 | 58 | 213 | 13.8 | 54 | - | 27.5 |
| Ellsworth township | 193 | 138 | 1 060 | 21.4 | 50 | 55 | 293 | 10.2 | 6 | - | 12.5 |
| Forest City township | 82 | 48 | 775 | 18.9 | 15 | 34 | 313 | 10.0- | 16 | - | 18.0 |
| Forest Prairie township | 153 | 100 | 831 | 19.3 | 19 | 53 | 253 | 10.2 | 7 | - | 16.5 |
| Greenleaf township | 178 | 124 | 917 | 19.7 | 39 | 54 | 238 | 10.0- | 13 | - | 16.9 |
| Grove City city | 147 | 70 | 642 | 17.6 | 19 | 77 | 227 | 10.0- | 83 | - | 23.5 |
| Harvey township | 62 | 42 | 625 | 18.3 | 11 | 20 | 293 | 10.0- | 5 | - | 15.8 |
| Kingston city | 32 | 28 | 489 | 16.3 | - | 4 | 150 | 12.5 | 2 | - | 10.0- |
| Kingston township | 170 | 124 | 923 | 23.8 | 30 | 46 | 250 | 10.0- | 19 | - | 17.5 |
| Litchfield city | 1 664 | 1 067 | 802 | 18.4 | 286 | 597 | 230 | 10.7 | 699 | 63 | 25.8 |
| Litchfield township | 169 | 121 | 871 | 20.3 | 38 | 48 | 300 | 10.5 | 17 | - | 16.3 |
| Manannah township | 77 | 58 | 771 | 20.0 | 7 | 19 | 254 | 10.0- | 6 | - | 12.5 |
| Swede Grove township | 56 | 48 | 709 | 19.6 | - | 8 | 275 | 10.0 | 6 | - | 17.5 |
| Union Grove township | 87 | 44 | 783 | 18.1 | 13 | 43 | 319 | 10.0- | 13 | - | 15.5 |
| Watkins city | 194 | 103 | 672 | 15.6 | 31 | 91 | 217 | 11.2 | 79 | - | 26.3 |
| Mille Lacs County | 3 791 | 2 455 | 823 | 21.0 | 610 | 1 336 | 254 | 11.0 | 1 518 | 33 | 24.1 |
| Bock city | 29 | 16 | 650 | 30.0 | 6 | 13 | 188 | 21.5 | 5 | - | 50.0+ |
| Bogus Brook township | 97 | 71 | 923 | 23.9 | 19 | 26 | 238 | 10.0- | 8 | - | 12.5 |
| Borgholm township | 121 | 94 | 905 | 24.6 | 26 | 27 | 247 | 13.5 | 13 | - | 13.5 |
| Bradbury township | 4 | 4 | 600 | 17.5 | - | - | - | - | - | - | - |
| Dailey township | 6 | 4 | 750 | 35.0 | 2 | 2 | 175 | 10.0- | - | - | - |
| East Side township | 194 | 97 | 797 | 22.4 | 17 | 97 | 288 | 10.6 | 14 | - | 21.3 |
| Foreston city | 76 | 61 | 732 | 24.6 | 9 | 15 | 254 | 10.0- | 25 | - | 15.6 |
| Greenbush township | 123 | 86 | 892 | 18.3 | 18 | 37 | 243 | 10.0- | 11 | - | 13.8 |
| Hayland township | 28 | 23 | 792 | 30.6 | - | 5 | 208 | 19.2 | - | - | - |
| Isle city | 187 | 100 | 658 | 18.1 | 12 | 87 | 265 | 10.3 | 91 | - | 15.2 |
| Isle Harbor township | 84 | 43 | 770 | 16.6 | 2 | 41 | 284 | 11.1 | 11 | - | 21.3 |
| Kathio township | 235 | 115 | 682 | 19.3 | 2 | 120 | 234 | 14.5 | 66 | - | 21.8 |
| Vineland CDP | 76 | 24 | 550 | 27.5 | - | 52 | 219 | 20.0 | 55 | - | 21.1 |
| Lewis township | 2 | 2 | 650 | 10.0- | - | - | - | - | - | - | - |
| Milaca city | 561 | 338 | 706 | 21.4 | 85 | 223 | 242 | 10.8 | 400 | - | 25.8 |
| Milaca township | 135 | 91 | 828 | 20.5 | 26 | 44 | 271 | 11.7 | 8 | - | 15.0 |
| Milo township | 88 | 56 | 933 | 21.7 | 20 | 32 | 281 | 11.7 | 18 | - | 28.3 |
| Mudgett township | 2 | 2 | 1 375 | 22.5 | - | - | - | - | - | - | - |
| Onamia city | 137 | 71 | 661 | 18.7 | 14 | 66 | 233 | 11.3 | 139 | - | 24.5 |
| Onamia township | 51 | 30 | 913 | 21.3 | 6 | 21 | 203 | 11.1 | 27 | - | 33.8 |
| Page township | 24 | 24 | 1 000 | 23.0 | 10 | - | - | - | 4 | - | 25.0 |
| Pease city | 49 | 24 | 725 | 24.3 | 5 | 25 | 338 | 12.2 | 11 | - | 14.6 |
| Princeton city (part) | 878 | 647 | 843 | 20.8 | 200 | 231 | 269 | 10.3 | 564 | 33 | 25.3 |
| Princeton township | 408 | 329 | 953 | 20.8 | 103 | 79 | 251 | 10.0- | 14 | - | 21.3 |
| South Harbor township | 185 | 84 | 1 000 | 20.7 | 22 | 101 | 265 | 10.0- | 59 | - | 24.4 |
| Wahkon city | 87 | 43 | 594 | 23.8 | 6 | 44 | 243 | 12.9 | 30 | - | 26.0 |
| Morrison County | 5 559 | 3 189 | 735 | 19.2 | 656 | 2 370 | 244 | 10.1 | 1 727 | 39 | 24.8 |
| Agram township | 96 | 64 | 900 | 21.9 | 21 | 32 | 267 | 11.1 | 16 | - | 18.3 |
| Belle Prairie township | 363 | 218 | 830 | 17.0 | 75 | 145 | 240 | 10.0- | 29 | - | 16.4 |
| Bellevue township | 139 | 92 | 990 | 19.7 | 15 | 47 | 243 | 10.0- | 25 | 2 | 32.5 |
| Bowlus city | 80 | 41 | 669 | 16.9 | 2 | 39 | 215 | 12.5 | 12 | - | 45.0 |
| Buckman city | 60 | 33 | 850 | 18.7 | 9 | 27 | 239 | 10.0- | 7 | - | 21.3 |
| Buckman township | 71 | 47 | 1 035 | 22.0 | 16 | 24 | 255 | 10.0- | 10 | - | 22.5 |
| Buh township | 53 | 30 | 733 | 22.5 | 3 | 23 | 269 | 10.0- | 4 | - | 22.5 |
| Culdrum township | 34 | 19 | 713 | 14.6 | 3 | 15 | 206 | 18.1 | 8 | - | 27.5 |
| Cushing township | 70 | 48 | 544 | 17.9 | 9 | 22 | 194 | 10.0- | 4 | - | 27.5 |
| Darling township | 53 | 35 | 781 | 17.3 | 8 | 18 | 317 | 10.0- | 7 | - | 10.0- |
| Eimdale city | 18 | 14 | 650 | 22.1 | - | 4 | 175 | 10.0- | - | - | - |
| Eimdale township | 58 | 28 | 773 | 21.0 | 5 | 30 | 250 | 10.0- | 4 | - | 35.0 |
| Flensburg city | 49 | 21 | 510 | 18.8 | 4 | 28 | 171 | 10.0- | 4 | - | 20.0 |
| Genola city | 21 | 3 | 725 | 13.8 | - | 18 | 250 | 10.0 | 10 | - | 27.5 |
| Granite township | 35 | 25 | 807 | 17.5 | 3 | 10 | 214 | 12.5 | - | - | - |
| Green Prairie township | 130 | 99 | 762 | 18.8 | 27 | 31 | 243 | 10.0- | 4 | 2 | 17.5 |
| Harding city | 17 | 7 | 688 | 18.8 | 2 | 10 | 200 | 27.5 | 2 | - | 17.5 |
| Hillman city | 5 | 5 | 817 | 35.8 | 3 | - | - | - | - | - | - |
| Hillman township | 5 | 2 | 1 125 | 12.5 | 2 | 3 | 363 | 16.3 | - | - | - |
| Lakin township | 4 | - | - | - | - | 4 | 325 | 35.0 | - | - | - |
| Lastrup city | 47 | 20 | 525 | 12.5 | 2 | 27 | 171 | 10.4 | 2 | - | 45.0 |
| Leigh township | 3 | 3 | 950 | 22.5 | - | - | - | - | 2 | - | 32.5 |
| Little Falls city | 1 810 | 1 025 | 658 | 18.6 | 151 | 785 | 245 | 10.1 | 1 056 | 35 | 26.7 |
| Little Falls township | 341 | 254 | 953 | 18.0 | 76 | 87 | 285 | 10.0- | 5 | - | 32.5 |
| Morrill township | 39 | 25 | 892 | 17.5 | 4 | 14 | 250 | 10.0- | 4 | - | 10.0- |
| Motley city (part) | 119 | 68 | 667 | 18.6 | 15 | 51 | 214 | 11.3 | 91 | - | 25.2 |
| Motley township | 21 | 17 | 917 | 24.2 | 6 | 4 | 225 | 12.5 | 3 | - | 27.5 |
| Mount Morris township | - | - | - | - | - | - | - | - | - | - | - |

Table 31. Mortgage and Rental Cost Characteristics: 2000—Con.

[Data based on a sample (except Tables 65-68). For information on confidentiality protection, coverage, sampling error, and nonsampling error, see Appendix G. For location of definitions, see "How to Use This Census Report"]

| State County County Subdivision Place | Specified owner-occupied housing units | | | | | | | | Specified renter-occupied housing units paying cash rent | | | |
|--|--|-----------------|---|---|--|---------------|---|---|--|-------|-----------------------------|---|
| | Total | With a mortgage | | | | Not mortgaged | | | | Total | With meals included in rent | Median gross rent as a percentage of household income in 1999 |
| | | Total | Median selected monthly owner costs (dollars) | Median selected monthly owner costs as a percentage of household income in 1999 | With a second mortgage or home equity loan or both | Total | Median selected monthly owner costs (dollars) | Median selected monthly owner costs as a percentage of household income in 1999 | | | | |
| Morrison County—Con. | | | | | | | | | | | | |
| Parker township | 23 | 13 | 775 | 23.8 | 6 | 10 | 225 | 10.0- | 2 | - | 12.5 | |
| Pierz city | 316 | 145 | 727 | 22.9 | 13 | 171 | 277 | 14.4 | 137 | - | 23.5 | |
| Pierz township | 55 | 24 | 1 167 | 22.9 | 7 | 31 | 294 | 19.2 | 4 | - | 13.3 | |
| Pike Creek township | 112 | 53 | 890 | 24.8 | 22 | 59 | 251 | 10.9 | 1 | - | 12.5 | |
| Platte township | 16 | 5 | 1 094 | 17.5 | - | 11 | 258 | 10.0- | 4 | - | 10.0 | |
| Pulaski township | 48 | 28 | 913 | 26.7 | 13 | 20 | 225 | 17.0 | - | - | - | |
| Rail Prairie township | 23 | 11 | 925 | 33.8 | 2 | 12 | 317 | 13.3 | - | - | - | |
| Randall city | 143 | 62 | 636 | 19.6 | 7 | 81 | 233 | 11.3 | 35 | - | 19.6 | |
| Richardson township | 87 | 37 | 750 | 30.4 | 8 | 50 | 280 | 10.0 | 9 | - | 35.8 | |
| Ripley township | 61 | 43 | 695 | 18.9 | 6 | 18 | 208 | 10.0- | 2 | - | 32.5 | |
| Rosing township | 34 | 20 | 843 | 18.8 | 2 | 14 | 206 | 10.0- | - | - | - | |
| Royalton city (part) | 210 | 156 | 736 | 19.8 | 38 | 54 | 243 | 10.0 | 83 | - | 20.8 | |
| Scandia Valley township | 289 | 135 | 806 | 22.0 | 25 | 154 | 240 | 10.2 | 27 | - | 28.5 | |
| Sobieski city | 62 | 25 | 705 | 17.0 | 4 | 37 | 159 | 15.9 | 5 | - | 14.2 | |
| Swan River township | 67 | 42 | 825 | 18.6 | 5 | 25 | 258 | 10.8 | 6 | - | 13.8 | |
| Swanville city | 85 | 47 | 585 | 16.6 | 7 | 38 | 207 | 10.6 | 28 | - | 19.0 | |
| Swanville township | 38 | 17 | 638 | 16.3 | 2 | 21 | 314 | 12.5 | 7 | - | 42.5 | |
| Two Rivers township | 48 | 30 | 800 | 18.9 | 12 | 18 | 271 | 10.0- | 14 | - | 14.0 | |
| Upsala city | 101 | 53 | 789 | 21.8 | 16 | 48 | 238 | 13.8 | 54 | - | 20.9 | |
| Mower County | 10 067 | 6 040 | 727 | 18.5 | 1 511 | 4 027 | 230 | 10.0- | 3 151 | 98 | 22.8 | |
| Adams city | 227 | 102 | 725 | 19.3 | 25 | 125 | 257 | 11.4 | 83 | 6 | 23.9 | |
| Adams township | 72 | 48 | 933 | 18.3 | 10 | 24 | 286 | 10.0- | 9 | 1 | 10.8 | |
| Austin city | 6 750 | 4 038 | 706 | 18.4 | 1 004 | 2 712 | 229 | 10.0- | 2 527 | 91 | 23.3 | |
| Austin township | 343 | 206 | 835 | 19.5 | 40 | 137 | 273 | 10.0- | 42 | - | 36.0 | |
| Bennington township | 21 | 17 | 794 | 19.5 | 8 | 4 | 500 | 22.5 | 5 | - | 10.0- | |
| Brownsdale city | 218 | 132 | 668 | 18.1 | 24 | 86 | 194 | 11.1 | 49 | - | 26.4 | |
| Clayton township | 26 | 16 | 880 | 16.9 | 2 | 10 | 325 | 10.0- | - | - | - | |
| Dexter city | 89 | 48 | 650 | 14.6 | 13 | 41 | 183 | 10.4 | 21 | - | 26.3 | |
| Dexter township | 25 | 21 | 875 | 18.1 | 4 | 4 | 150 | 10.0 | 2 | - | 22.5 | |
| Elkton city | 41 | 23 | 681 | 22.9 | 14 | 18 | 250 | 11.3 | 2 | - | 25.0 | |
| Frankford township | 36 | 22 | 1 100 | 17.9 | 8 | 14 | 279 | 10.0 | 4 | - | 17.5 | |
| Grand Meadow city | 286 | 181 | 719 | 17.9 | 48 | 105 | 190 | 10.0- | 76 | - | 17.0 | |
| Grand Meadow township | 38 | 33 | 790 | 21.2 | 4 | 5 | 225 | 10.0- | 11 | - | 10.0- | |
| Lansing township | 313 | 163 | 728 | 16.2 | 52 | 150 | 232 | 12.3 | 53 | - | 19.0 | |
| Le Roy city | 296 | 173 | 682 | 18.8 | 40 | 123 | 253 | 10.0- | 70 | - | 20.3 | |
| Le Roy township | 71 | 38 | 800 | 17.5 | 10 | 33 | 258 | 10.0- | 2 | - | 17.5 | |
| Lodi township | 27 | 17 | 783 | 28.2 | - | 10 | 313 | 10.0- | 4 | - | 15.0 | |
| Lyle city | 153 | 105 | 697 | 18.2 | 32 | 48 | 227 | 10.0- | 38 | - | 22.5 | |
| Lyle township | 62 | 45 | 850 | 18.9 | 17 | 17 | 285 | 10.0- | 12 | - | 16.7 | |
| Mapleview city | 68 | 28 | 433 | 12.9 | 2 | 40 | 179 | 10.0 | 14 | - | 17.5 | |
| Marshall township | 47 | 39 | 779 | 23.8 | 8 | 8 | 433 | 16.0 | 6 | - | 27.5 | |
| Nevada township | 32 | 20 | 800 | 25.0 | 4 | 12 | 320 | 10.0 | 2 | - | 10.0- | |
| Pleasant Valley township | 35 | 31 | 1 010 | 22.0 | 7 | 4 | 300 | 17.5 | - | - | - | |
| Racine city | 99 | 77 | 946 | 20.7 | 35 | 22 | 263 | 12.5 | 10 | - | 16.3 | |
| Racine township | 56 | 42 | 1 054 | 22.3 | 9 | 14 | 225 | 10.0- | 6 | - | 15.0 | |
| Red Rock township | 148 | 98 | 908 | 18.8 | 29 | 50 | 235 | 10.5 | 13 | - | 23.1 | |
| Rose Creek city | 96 | 44 | 633 | 16.7 | 10 | 52 | 225 | 10.0- | 37 | - | 22.5 | |
| Sargeant city | 24 | 18 | 617 | 14.4 | - | 6 | 188 | 10.0- | - | - | - | |
| Sargeant township | 38 | 30 | 971 | 23.1 | 9 | 8 | 450 | 15.0 | 10 | - | 27.5 | |
| Taopi city | 18 | 10 | 467 | 10.0 | 4 | 8 | 217 | 10.0- | - | - | - | |
| Udolpho township | 67 | 40 | 782 | 24.0 | 8 | 27 | 294 | 10.3 | 11 | - | 14.4 | |
| Waltham city | 62 | 32 | 593 | 20.0 | 5 | 30 | 182 | 10.0 | - | - | - | |
| Waltham township | 70 | 39 | 823 | 23.1 | 12 | 31 | 296 | 10.0- | 7 | - | 10.0- | |
| Windom township | 113 | 64 | 810 | 19.5 | 14 | 49 | 239 | 10.0- | 25 | - | 17.9 | |
| Murray County | 2 166 | 1 079 | 627 | 18.6 | 192 | 1 087 | 219 | 10.0- | 400 | 53 | 20.3 | |
| Avoca city | 49 | 26 | 350 | 14.6 | 3 | 23 | 182 | 10.0- | 10 | - | 16.3 | |
| Belfast township | 32 | 17 | 763 | 19.6 | 9 | 15 | 169 | 10.0- | 2 | - | 45.0 | |
| Bondin township | 68 | 41 | 772 | 21.9 | 7 | 27 | 248 | 10.0- | 5 | - | 20.8 | |
| Cameron township | 14 | 14 | 650 | 21.3 | 5 | - | - | - | 4 | - | 12.5 | |
| Chanarambie township | 17 | 6 | 750 | 22.5 | - | 11 | 213 | 11.1 | 3 | - | 10.0- | |
| Chandler city | 70 | 34 | 633 | 14.5 | - | 36 | 200 | 10.0 | 27 | - | 16.3 | |
| Currie city | 86 | 24 | 425 | 18.3 | - | 62 | 214 | 10.0- | 6 | - | 20.0 | |
| Des Moines River township | 15 | 3 | 575 | 18.8 | - | 12 | 238 | 10.0 | 2 | - | 50.0+ | |
| Dovray city | 26 | 8 | 300 | 10.0 | - | 18 | 225 | 11.3 | 2 | - | 12.5 | |
| Dovray township | 25 | 10 | 533 | 30.0 | - | 15 | 256 | 11.3 | - | - | - | |
| Ellsborough township | 13 | 11 | 450 | 16.1 | - | 2 | 950 | 12.5 | - | - | - | |
| Fenton township | 33 | 22 | 775 | 28.8 | 4 | 11 | 421 | 10.0- | - | - | - | |
| Fulda city | 403 | 171 | 583 | 19.4 | 34 | 232 | 229 | 11.8 | 85 | 29 | 28.3 | |
| Hadley city | 30 | 13 | 475 | 11.9 | - | 17 | 213 | 10.9 | - | - | - | |
| Holly township | 13 | 7 | 625 | 21.3 | - | 6 | 263 | 10.0- | 5 | - | 12.5 | |
| Iona city | 61 | 26 | 578 | 20.0 | - | 35 | 185 | 13.1 | 2 | - | 12.5 | |
| Iona township | 14 | 6 | 750 | 17.5 | - | 8 | 175 | 10.0- | 3 | - | 28.8 | |
| Lake Sarah township | 86 | 58 | 900 | 20.4 | 7 | 28 | 222 | 10.0- | 9 | - | 10.0- | |
| The Lakes CDP (part) | 75 | 52 | 938 | 20.0 | 5 | 23 | 229 | 10.0- | 5 | - | 13.8 | |
| Lake Wilson city | 111 | 44 | 521 | 21.3 | 2 | 67 | 196 | 10.0 | 6 | - | 17.5 | |
| Leeds township | 24 | 9 | 583 | 21.3 | 2 | 15 | 216 | 10.0- | 2 | - | 10.0- | |
| Lime Lake township | 40 | 17 | 725 | 17.2 | 6 | 23 | 206 | 10.6 | 9 | - | 20.8 | |
| Lowville township | 11 | 3 | 650 | 17.5 | - | 8 | 300 | 12.5 | 9 | - | 12.5 | |
| Mason township | 51 | 21 | 825 | 28.1 | 10 | 30 | 225 | 10.0- | 9 | - | 17.5 | |
| The Lakes CDP (part) | 22 | 10 | 1 125 | 35.0 | 2 | 12 | 275 | 10.0- | 3 | - | 10.0- | |
| Moulton township | 14 | 14 | 657 | 23.0 | - | - | - | - | 7 | - | 12.5 | |
| Murray township | 43 | 22 | 850 | 24.0 | 3 | 21 | 234 | 10.0- | 4 | - | 35.0 | |
| The Lakes CDP (part) | 28 | 11 | 875 | 25.6 | - | 17 | 229 | 10.0- | - | - | - | |
| Shetek township | 70 | 42 | 1 091 | 21.9 | 5 | 28 | 275 | 10.0- | 4 | - | 17.5 | |
| The Lakes CDP (part) | 51 | 30 | 1 136 | 22.0 | 5 | 21 | 268 | 10.0- | 2 | - | 22.5 | |

Table 31. Mortgage and Rental Cost Characteristics: 2000—Con.

[Data based on a sample (except Tables 65-68). For information on confidentiality protection, coverage, sampling error, and nonsampling error, see Appendix G. For location of definitions, see "How to Use This Census Report"]

| State County County Subdivision Place | Specified owner-occupied housing units | | | | | | | | Specified renter-occupied housing units paying cash rent | | |
|--|--|-----------------|---|---|--|---------------|---|---|--|-----------------------------|---|
| | Total | With a mortgage | | | | Not mortgaged | | | Total | With meals included in rent | Median gross rent as a percentage of household income in 1999 |
| | | Total | Median selected monthly owner costs (dollars) | Median selected monthly owner costs as a percentage of household income in 1999 | With a second mortgage or home equity loan or both | Total | Median selected monthly owner costs (dollars) | Median selected monthly owner costs as a percentage of household income in 1999 | | | |
| Murray County—Con. | | | | | | | | | | | |
| Skandia township | 18 | 9 | 1 025 | 50.0+ | 2 | 9 | 292 | 11.9 | - | - | - |
| Slayton city | 657 | 356 | 619 | 17.5 | 87 | 301 | 217 | 10.0- | 179 | 24 | 22.1 |
| Slayton township | 72 | 45 | 615 | 17.1 | 6 | 27 | 231 | 10.0- | 6 | - | 17.5 |
| Nicollet County | 6 254 | 4 526 | 939 | 19.2 | 1 405 | 1 728 | 284 | 10.0- | 2 348 | 30 | 23.3 |
| Belgrade township | 228 | 166 | 1 164 | 21.1 | 53 | 62 | 269 | 10.0- | 8 | - | 10.0 |
| Bernadotte township | 40 | 26 | 820 | 21.4 | 3 | 14 | 269 | 11.7 | 8 | - | 16.7 |
| Brighton township | 18 | 12 | 900 | 22.5 | - | 6 | 225 | 10.0- | 6 | - | 10.0- |
| Courtland city | 143 | 97 | 977 | 18.4 | 36 | 46 | 284 | 10.0- | 33 | - | 21.9 |
| Courtland township | 112 | 81 | 797 | 20.1 | 9 | 31 | 279 | 10.0- | 13 | - | 13.5 |
| Granby township | 31 | 17 | 893 | 18.8 | 5 | 14 | 290 | 13.4 | 3 | - | 10.0- |
| Lafayette city | 136 | 91 | 683 | 17.8 | 31 | 45 | 272 | 13.3 | 39 | - | 21.1 |
| Lafayette township | 120 | 91 | 910 | 17.7 | 17 | 29 | 254 | 10.0- | 17 | - | 13.8 |
| Lake Prairie township | 110 | 75 | 1 023 | 19.9 | 25 | 35 | 241 | 10.0- | 16 | 2 | 12.5 |
| Mankato city (part) | - | - | - | - | - | - | - | - | 7 | - | - |
| New Sweden township | 33 | 27 | 763 | 20.3 | 3 | 6 | 238 | 10.0- | 7 | - | 21.3 |
| Nicollet city | 242 | 155 | 880 | 19.7 | 50 | 87 | 271 | 10.0- | 67 | - | 24.3 |
| Nicollet township | 93 | 56 | 871 | 20.0 | 16 | 37 | 286 | 10.0- | 4 | - | 10.0- |
| North Mankato city (part) | 3 009 | 2 300 | 975 | 19.4 | 739 | 709 | 295 | 10.0- | 1 233 | 5 | 22.3 |
| Oshawa township | 90 | 68 | 989 | 18.4 | 15 | 22 | 286 | 10.0- | 6 | 2 | 37.5 |
| Ridgely township | 3 | - | - | - | - | 3 | 450 | 12.5 | 4 | - | 15.0 |
| St. Peter city | 1 697 | 1 164 | 886 | 18.7 | 386 | 533 | 284 | 10.0- | 868 | 21 | 27.1 |
| Traverse township | 66 | 49 | 807 | 17.3 | 10 | 17 | 225 | 10.0- | 6 | - | 17.5 |
| West Newton township | 83 | 51 | 863 | 16.3 | 7 | 32 | 325 | 11.1 | 10 | - | 17.5 |
| Nobles County | 4 652 | 2 360 | 671 | 18.1 | 521 | 2 292 | 238 | 10.0- | 1 709 | 63 | 21.0 |
| Adrian city | 394 | 191 | 637 | 18.2 | 19 | 203 | 228 | 10.0- | 55 | - | 25.5 |
| Bigelow city | 65 | 28 | 586 | 14.7 | 6 | 37 | 159 | 10.0- | 3 | - | 13.8 |
| Bigelow township | 66 | 29 | 970 | 22.5 | 9 | 37 | 242 | 10.0- | 4 | - | 25.0 |
| Bloom township | 28 | 11 | 958 | 18.8 | 2 | 17 | 365 | 10.0- | 9 | - | 11.9 |
| Brewster city | 159 | 87 | 529 | 15.4 | 18 | 72 | 185 | 10.0- | 19 | - | 17.2 |
| Dewald township | 33 | 21 | 750 | 21.3 | 6 | 12 | 213 | 17.5 | 4 | - | 30.0 |
| Dundee city | 42 | 15 | 630 | 23.8 | 4 | 27 | 163 | 10.0- | 2 | - | 50.0+ |
| Elk township | 43 | 21 | 763 | 21.8 | 2 | 22 | 227 | 10.0- | 10 | - | 10.0- |
| Ellsworth city | 176 | 76 | 540 | 21.5 | 3 | 100 | 227 | 11.6 | 27 | - | 16.9 |
| Graham Lakes township | 30 | 10 | 550 | 11.9 | 2 | 20 | 250 | 10.0- | 4 | - | 17.5 |
| Grand Prairie township | 28 | 17 | 581 | 29.4 | - | 11 | 381 | 10.0- | 4 | - | 10.0- |
| Hersey township | 36 | 9 | 583 | 18.2 | 2 | 27 | 255 | 10.0- | 8 | - | 12.5 |
| Indian Lake township | 49 | 29 | 839 | 16.3 | 10 | 20 | 300 | 11.3 | 11 | - | 12.5 |
| Kinbrae city | 7 | 1 | 1 125 | 12.5 | - | 6 | 175 | 10.0- | - | - | - |
| Larkin township | 29 | 13 | 688 | 19.2 | - | 16 | 275 | 12.5 | 7 | - | 12.5 |
| Leota township | 121 | 37 | 575 | 19.3 | 8 | 84 | 189 | 10.0- | 8 | - | 12.5 |
| Leota CDP | 104 | 32 | 533 | 18.0 | 8 | 72 | 182 | 10.0- | 4 | - | 15.0 |
| Lismore city | 74 | 34 | 564 | 17.9 | 4 | 40 | 219 | 15.4 | - | - | - |
| Lismore township | 27 | 8 | 700 | 20.0 | - | 19 | 269 | 11.9 | 2 | - | 22.5 |
| Little Rock township | 18 | 3 | 1 125 | 32.5 | - | 15 | 388 | 16.5 | 11 | - | 16.3 |
| Lorain township | 60 | 28 | 750 | 21.8 | 10 | 32 | 221 | 10.0- | 6 | - | 10.0- |
| Olney township | 14 | 6 | 1 375 | 27.5 | - | 8 | 325 | 15.0 | 4 | - | 22.5 |
| Ransom township | 42 | 23 | 492 | 17.9 | - | 19 | 281 | 11.3 | 16 | - | 17.5 |
| Round Lake city | 132 | 73 | 563 | 16.1 | 16 | 59 | 174 | 10.0- | 32 | - | 20.0 |
| Rushmore city | 125 | 51 | 588 | 19.4 | 7 | 74 | 223 | 10.6 | 23 | - | 24.6 |
| Seward township | 27 | 16 | 650 | 27.5 | 2 | 11 | 365 | 10.0- | 6 | - | 10.0- |
| Summit Lake township | 64 | 24 | 717 | 20.7 | 3 | 40 | 250 | 13.2 | 10 | - | 10.0- |
| Westside township | 30 | 12 | 600 | 20.0 | 4 | 18 | 275 | 10.0- | 8 | - | 10.0- |
| Wilmont city | 111 | 47 | 486 | 20.3 | 3 | 64 | 231 | 12.0 | 6 | - | 12.5 |
| Wilmont township | 22 | 8 | 800 | 35.0 | - | 14 | 313 | 10.0- | 6 | - | 12.5 |
| Worthington city | 2 525 | 1 396 | 695 | 17.8 | 371 | 1 129 | 256 | 10.0- | 1 402 | 63 | 22.2 |
| Worthington township | 75 | 36 | 725 | 15.0 | 10 | 39 | 229 | 10.0- | 2 | - | 45.0 |
| Norman County | 1 632 | 784 | 602 | 17.2 | 113 | 848 | 222 | 10.7 | 445 | 9 | 22.7 |
| Ada city | 490 | 261 | 588 | 16.6 | 46 | 229 | 198 | 10.0- | 178 | - | 25.0 |
| Anthony township | 8 | 2 | 950 | 27.5 | - | 6 | 238 | 12.5 | 7 | - | 11.5 |
| Bear Park township | 31 | 13 | 613 | 20.8 | - | 18 | 275 | 10.0- | 2 | - | 12.5 |
| Borup city | 18 | 12 | 614 | 15.7 | - | 6 | 175 | 10.0- | 5 | - | 30.8 |
| Flom township | 40 | 28 | 657 | 18.1 | 4 | 12 | 188 | 10.0 | 9 | 2 | 34.2 |
| Fossum township | 11 | 7 | 775 | 20.6 | 2 | 4 | 200 | 30.0 | 2 | - | 10.0- |
| Gary city | 70 | 30 | 500 | 13.9 | 9 | 40 | 180 | 10.0- | 5 | - | 21.9 |
| Good Hope township | 4 | 2 | 750 | 12.5 | 2 | 2 | 550 | 37.5 | 3 | - | 10.0- |
| Green Meadow township | 12 | 6 | 950 | 21.3 | 2 | 6 | 325 | 10.0- | - | - | - |
| Halstad city | 170 | 81 | 645 | 17.1 | 6 | 89 | 277 | 12.4 | 61 | 5 | 31.4 |
| Halstad township | 12 | 2 | 550 | 17.5 | - | 10 | 225 | 10.0- | 2 | - | 10.0- |
| Hegne township | 5 | 3 | 450 | 12.5 | - | 2 | 375 | 12.5 | 2 | - | 17.5 |
| Hendrum city | 92 | 47 | 625 | 15.2 | 4 | 45 | 255 | 13.8 | 20 | - | 18.8 |
| Hendrum township | 15 | 13 | 810 | 25.6 | - | 2 | 100- | 10.0- | 2 | - | 22.5 |
| Home Lake township | 22 | 17 | 713 | 17.9 | - | 5 | 142 | 10.0- | 9 | - | 17.5 |
| Lake Ida township | 17 | 9 | 536 | 10.0- | - | 8 | 250 | 10.0- | 5 | - | 14.2 |
| Lee township | 27 | 9 | 975 | 24.4 | 6 | 18 | 288 | 10.0- | 2 | - | 10.0- |
| Lockhart township | 12 | 2 | 350 | 17.5 | - | 10 | 142 | 12.5 | 2 | - | 50.0+ |
| McDonaldsville township | 29 | 18 | 740 | 18.0 | - | 11 | 365 | 10.0- | 2 | - | 10.0- |
| Mary township | 12 | 4 | 700 | 42.5 | - | 8 | 325 | 11.7 | - | - | - |
| Perley city | 42 | 23 | 950 | 28.1 | 4 | 19 | 258 | 12.1 | - | - | - |
| Pleasant View township | 16 | 10 | 650 | 17.5 | 2 | 6 | 275 | 13.8 | 4 | - | 12.5 |
| Rockwell township | 2 | 2 | 650 | 17.5 | - | - | - | - | 5 | - | 10.0- |
| Shelly city | 86 | 31 | 517 | 16.9 | 4 | 55 | 205 | 10.0- | 15 | - | 14.2 |
| Shelly township | 20 | 5 | 617 | 14.2 | - | 15 | 225 | 10.0- | 6 | - | 11.3 |
| Spring Creek township | 3 | - | - | - | - | 3 | 450 | 22.5 | - | - | - |
| Strand township | 14 | 8 | 500 | 11.7 | - | 6 | 238 | 10.0- | 4 | - | 25.0 |
| Sundal township | 20 | 8 | 650 | 17.5 | - | 12 | 257 | 11.3 | - | - | - |
| Twin Valley city | 266 | 95 | 509 | 15.7 | 18 | 171 | 218 | 13.5 | 75 | 2 | 23.8 |

Table 31. Mortgage and Rental Cost Characteristics: 2000—Con.

[Data based on a sample (except Tables 65-68). For information on confidentiality protection, coverage, sampling error, and nonsampling error, see Appendix G. For location of definitions, see "How to Use This Census Report"]

| State County County Subdivision Place | Specified owner-occupied housing units | | | | | | | | Specified renter-occupied housing units paying cash rent | | | |
|--|--|-----------------|---|---|--|---------------|---|---|--|-------|-----------------------------|---|
| | Total | With a mortgage | | | | Not mortgaged | | | | Total | With meals included in rent | Median gross rent as a percentage of household income in 1999 |
| | | Total | Median selected monthly owner costs (dollars) | Median selected monthly owner costs as a percentage of household income in 1999 | With a second mortgage or home equity loan or both | Total | Median selected monthly owner costs (dollars) | Median selected monthly owner costs as a percentage of household income in 1999 | | | | |
| Norman County—Con. | | | | | | | | | | | | |
| Waukon township | 19 | 13 | 750 | 34.4 | - | 6 | 138 | 10.0- | 5 | - | 10.0- | |
| Wild Rice township | 44 | 20 | 489 | 14.3 | 4 | 24 | 225 | 15.0 | 9 | - | 18.8 | |
| Winchester township | 3 | 3 | 550 | 22.5 | - | - | - | - | 4 | - | 35.0 | |
| Olmsted County | 29 506 | 22 975 | 980 | 18.5 | 5 799 | 6 531 | 254 | 10.0- | 10 995 | 396 | 24.3 | |
| Byron city | 917 | 787 | 996 | 18.9 | 256 | 130 | 260 | 10.0- | 172 | - | 26.3 | |
| Cascade township | 703 | 610 | 1 545 | 17.3 | 138 | 93 | 384 | 10.3 | 52 | - | 10.0- | |
| Chatfield city (part) | 315 | 208 | 948 | 20.5 | 62 | 107 | 251 | 10.0- | 35 | - | 26.1 | |
| Dover city | 118 | 81 | 855 | 20.7 | 34 | 37 | 225 | 10.0- | 40 | - | 17.8 | |
| Dover township | 38 | 27 | 1 161 | 24.5 | 13 | 11 | 375 | 13.9 | 11 | - | 20.8 | |
| Elmira township | 28 | 16 | 1 250 | 20.0 | 5 | 12 | 193 | 10.0- | 4 | - | 32.5 | |
| Eyota city | 438 | 339 | 879 | 20.0 | 88 | 99 | 259 | 10.0- | 98 | - | 25.0 | |
| Eyota township | 28 | 19 | 1 518 | 23.8 | 9 | 9 | 245 | 10.0- | 20 | - | 15.0 | |
| Farmington township | 38 | 24 | 1 313 | 17.5 | 10 | 14 | 225 | 10.0- | 3 | - | 17.5 | |
| Haverhill township | 328 | 233 | 1 625 | 21.9 | 82 | 95 | 410 | 10.0- | 39 | - | 14.8 | |
| High Forest township | 185 | 141 | 1 168 | 21.3 | 62 | 44 | 292 | 10.0- | 12 | - | 16.3 | |
| Kalmar township | 186 | 137 | 1 125 | 18.5 | 44 | 49 | 320 | 10.0- | 23 | - | 23.8 | |
| Marion township | 1 696 | 1 316 | 983 | 17.8 | 387 | 380 | 220 | 10.0- | 179 | - | 18.6 | |
| New Haven township | 169 | 116 | 1 169 | 22.4 | 37 | 53 | 234 | 10.0- | 8 | - | 20.0 | |
| Orion township | 45 | 16 | 1 321 | 27.0 | 12 | 29 | 298 | 10.0- | 15 | - | 16.3 | |
| Oronoco city | 249 | 186 | 1 107 | 17.9 | 56 | 63 | 268 | 10.0- | 20 | 7 | 19.0 | |
| Oronoco township | 379 | 298 | 1 294 | 17.7 | 123 | 81 | 316 | 10.1 | 56 | - | 29.0 | |
| Pine Island city (part) | 29 | 25 | 1 175 | 19.6 | 3 | 4 | 350 | 10.0- | - | - | - | |
| Pleasant Grove township | 105 | 71 | 1 031 | 18.0 | 25 | 34 | 250 | 11.7 | 25 | - | 14.7 | |
| Quincy township | 10 | 10 | 875 | 17.5 | 2 | - | - | - | 7 | - | 26.3 | |
| Rochester city | 21 050 | 16 505 | 951 | 18.3 | 3 837 | 4 545 | 254 | 10.0- | 9 735 | 380 | 24.6 | |
| Rochester township | 930 | 667 | 1 218 | 17.1 | 129 | 263 | 305 | 10.0- | 17 | - | 19.3 | |
| Rock Dell township | 47 | 37 | 1 125 | 20.9 | 14 | 10 | 308 | 10.0- | 14 | - | 17.9 | |
| Salem township | 148 | 108 | 1 075 | 21.2 | 47 | 40 | 265 | 10.0- | 28 | - | 12.5 | |
| Stewartville city | 1 256 | 951 | 953 | 21.2 | 309 | 305 | 231 | 10.0- | 370 | 9 | 26.8 | |
| Viola township | 71 | 47 | 944 | 19.6 | 15 | 24 | 233 | 10.0- | 12 | - | 20.0 | |
| Otter Tail County | 11 477 | 6 811 | 749 | 19.1 | 1 351 | 4 666 | 232 | 10.0- | 3 798 | 159 | 25.2 | |
| Aastad township | 23 | 13 | 1 094 | 26.9 | 1 | 10 | 230 | 17.5 | - | - | - | |
| Amor township | 138 | 58 | 883 | 20.4 | 4 | 80 | 236 | 10.0- | 7 | - | 17.5 | |
| Aurdal township | 282 | 212 | 885 | 18.3 | 61 | 70 | 238 | 10.0- | 12 | - | 12.5 | |
| Battle Lake city | 231 | 117 | 715 | 24.0 | 20 | 114 | 256 | 14.4 | 63 | 2 | 32.0 | |
| Blowers township | 25 | 19 | 642 | 23.1 | 2 | 6 | 225 | 10.0- | 5 | - | 50.0+ | |
| Bluffton city | 39 | 19 | 479 | 16.5 | - | 20 | 195 | 15.0 | 8 | - | 12.5 | |
| Bluffton township | 46 | 26 | 717 | 14.6 | 6 | 20 | 275 | 12.0 | 9 | - | 16.3 | |
| Buse township | 124 | 75 | 783 | 17.4 | 17 | 49 | 235 | 10.0- | 18 | - | 21.5 | |
| Butler township | 24 | 8 | 750 | 40.0 | 2 | 16 | 267 | 10.0- | 2 | - | 50.0+ | |
| Candor township | 71 | 50 | 727 | 17.0 | 10 | 21 | 205 | 10.0- | 6 | - | 27.5 | |
| Carlisle township | 24 | 14 | 675 | 18.8 | 4 | 10 | 186 | 10.0- | 5 | - | 12.5 | |
| Clitherall city | 28 | 8 | 400 | 20.0 | - | 20 | 145 | 10.0 | 8 | - | 30.0 | |
| Clitherall township | 99 | 64 | 1 050 | 25.0 | 15 | 35 | 271 | 13.1 | 17 | - | 35.5 | |
| Compton township | 80 | 45 | 656 | 22.9 | 15 | 35 | 208 | 10.0- | 13 | - | 27.5 | |
| Corliss township | 78 | 58 | 840 | 25.0 | 12 | 20 | 270 | 13.3 | 4 | - | 12.5 | |
| Dalton city | 69 | 39 | 458 | 14.3 | 2 | 30 | 196 | 10.0- | 23 | - | 23.9 | |
| Dane Prairie township | 200 | 140 | 878 | 19.3 | 40 | 60 | 258 | 10.0- | 6 | - | 13.8 | |
| Dead Lake township | 118 | 54 | 660 | 17.7 | 12 | 64 | 229 | 10.3 | 4 | - | 20.0 | |
| Deer Creek city | 79 | 41 | 452 | 17.8 | 4 | 38 | 197 | 17.5 | 30 | - | 16.7 | |
| Deer Creek township | 21 | 16 | 733 | 25.0 | 4 | 5 | 192 | 11.3 | - | - | - | |
| Dent city | 52 | 37 | 478 | 18.6 | 7 | 15 | 179 | 11.3 | 10 | - | 22.5 | |
| Dora township | 147 | 84 | 764 | 22.9 | 16 | 63 | 278 | 11.5 | 22 | - | 17.1 | |
| Dunn township | 227 | 136 | 1 000 | 22.3 | 41 | 91 | 279 | 12.3 | 18 | - | 14.2 | |
| Eagle Lake township | 46 | 30 | 900 | 20.6 | - | 16 | 271 | 10.0- | 3 | 2 | 27.5 | |
| Eastern township | 9 | 5 | 650 | 13.1 | - | 4 | 250 | 10.0- | 7 | - | 12.5 | |
| Edna township | 241 | 134 | 982 | 23.3 | 25 | 107 | 281 | 10.0- | 5 | - | 14.2 | |
| Effington township | 35 | 11 | 730 | 23.8 | - | 24 | 258 | 10.7 | 3 | - | 26.3 | |
| Elizabeth city | 52 | 28 | 633 | 18.0 | 7 | 24 | 214 | 11.4 | 3 | - | 31.3 | |
| Elizabeth township | 148 | 89 | 855 | 18.6 | 25 | 59 | 264 | 10.0- | 16 | - | 17.5 | |
| Elmo township | 39 | 17 | 456 | 17.1 | - | 22 | 178 | 12.5 | 7 | - | 16.5 | |
| Erhard city | 32 | 19 | 538 | 15.5 | - | 13 | 172 | 10.0- | 2 | - | 27.5 | |
| Erhards Grove township | 48 | 28 | 720 | 24.0 | 6 | 20 | 217 | 10.0- | 8 | - | 37.5 | |
| Everts township | 210 | 93 | 913 | 18.5 | 17 | 117 | 247 | 10.0- | 6 | - | 22.5 | |
| Fergus Falls city | 3 248 | 2 174 | 722 | 18.3 | 429 | 1 074 | 228 | 10.9 | 1 894 | 113 | 25.6 | |
| Fergus Falls township | 229 | 175 | 866 | 17.1 | 39 | 54 | 240 | 10.0- | 10 | - | 11.7 | |
| Folden township | 17 | 4 | 550 | 25.0 | - | 13 | 256 | 10.0- | - | - | - | |
| Friberg township | 121 | 75 | 911 | 20.5 | 28 | 46 | 235 | 10.0- | 17 | - | 18.4 | |
| Girard township | 185 | 99 | 932 | 25.5 | 17 | 86 | 307 | 10.0- | 8 | - | 22.5 | |
| Gorman township | 61 | 42 | 850 | 18.0 | 8 | 19 | 239 | 10.0- | 5 | - | 18.8 | |
| Henning city | 216 | 88 | 575 | 17.5 | 13 | 128 | 196 | 11.7 | 102 | - | 27.7 | |
| Henning township | 23 | 9 | 517 | 14.5 | - | 14 | 208 | 10.8 | 5 | - | 17.5 | |
| Hobart township | 148 | 82 | 893 | 19.2 | 19 | 66 | 259 | 10.0- | 18 | - | 15.0 | |
| Homestead township | 31 | 19 | 763 | 19.4 | 2 | 12 | 275 | 12.5 | 2 | - | 12.5 | |
| Inman township | 18 | 14 | 717 | 15.0 | 3 | 4 | 225 | 17.5 | 3 | - | 45.0 | |
| Leaf Lake township | 90 | 47 | 583 | 16.8 | 13 | 43 | 203 | 10.2 | 10 | - | 15.0 | |
| Leaf Mountain township | 42 | 25 | 688 | 19.0 | 4 | 17 | 265 | 10.0- | 4 | - | 10.0 | |
| Lida township | 205 | 127 | 1 076 | 22.0 | 32 | 78 | 236 | 10.0- | 16 | 2 | 19.0 | |
| Maine township | 120 | 60 | 943 | 20.7 | 13 | 60 | 300 | 10.0- | 11 | - | 21.3 | |
| Maplewood township | 30 | 20 | 829 | 21.3 | - | 10 | 142 | 10.0- | 5 | - | 10.0- | |
| Newton township | 71 | 30 | 667 | 19.2 | 4 | 41 | 203 | 10.0- | 14 | - | 32.5 | |
| New York Mills city | 257 | 135 | 614 | 17.3 | 16 | 122 | 197 | 10.0- | 194 | 3 | 28.5 | |
| Nidaros township | 52 | 20 | 733 | 20.0 | 2 | 32 | 244 | 10.0 | 2 | - | 10.0- | |
| Nonvegian Grove township | 37 | 15 | 813 | 28.1 | 2 | 22 | 179 | 12.5 | 6 | - | 45.0 | |
| Oak Valley township | 14 | 5 | 1 542 | 50.0+ | 3 | 9 | 338 | 33.8 | 4 | - | 17.5 | |
| Orwell township | 24 | 11 | 613 | 24.4 | - | 13 | 288 | 20.5 | 2 | - | 12.5 | |
| Oscar township | 22 | 13 | 825 | 27.5 | 1 | 9 | 205 | 10.0- | 3 | - | 13.8 | |

Table 31. Mortgage and Rental Cost Characteristics: 2000—Con.

[Data based on a sample (except Tables 65-68). For information on confidentiality protection, coverage, sampling error, and nonsampling error, see Appendix G. For location of definitions, see "How to Use This Census Report"]

| State County County Subdivision Place | Specified owner-occupied housing units | | | | | | | | Specified renter-occupied housing units paying cash rent | | |
|--|--|-----------------|---|---|--|---------------|---|---|--|-----------------------------|---|
| | Total | With a mortgage | | | | Not mortgaged | | | Total | With meals included in rent | Median gross rent as a percentage of household income in 1999 |
| | | Total | Median selected monthly owner costs (dollars) | Median selected monthly owner costs as a percentage of household income in 1999 | With a second mortgage or home equity loan or both | Total | Median selected monthly owner costs (dollars) | Median selected monthly owner costs as a percentage of household income in 1999 | | | |
| Otter Tail County—Con. | | | | | | | | | | | |
| Otter Tail city | 122 | 83 | 695 | 20.1 | 19 | 39 | 246 | 10.3 | 25 | - | 21.5 |
| Otter Tail township | 146 | 70 | 825 | 22.1 | 16 | 76 | 254 | 10.0 | 17 | - | 16.8 |
| Otto township | 47 | 32 | 743 | 16.7 | 4 | 15 | 219 | 10.0 | 3 | - | 50.0+ |
| Paddock township | 15 | 11 | 550 | 17.5 | 2 | 4 | 400 | 20.0 | 4 | - | 15.0 |
| Parkers Prairie city | 288 | 127 | 593 | 19.4 | 21 | 161 | 218 | 12.4 | 60 | - | 19.6 |
| Parkers Prairie township | 50 | 34 | 667 | 22.5 | - | 16 | 250 | 10.0 | 5 | - | 10.0- |
| Pelican township | 113 | 74 | 850 | 18.4 | 14 | 39 | 218 | 10.0 | 19 | - | 22.5 |
| Pelican Rapids city | 435 | 261 | 705 | 18.3 | 51 | 174 | 239 | 12.3 | 314 | 2 | 27.3 |
| Perham city | 614 | 311 | 667 | 19.1 | 52 | 303 | 225 | 10.0 | 438 | 35 | 27.8 |
| Perham township | 145 | 100 | 845 | 20.5 | 8 | 45 | 263 | 10.0 | 17 | - | 18.1 |
| Pine Lake township | 103 | 52 | 925 | 20.0 | 9 | 51 | 245 | 10.0 | 22 | - | 18.6 |
| Richville city | 20 | 6 | 850 | 22.5 | 4 | 14 | 238 | 11.3 | 8 | - | 20.0 |
| Rothsay city (part) | 50 | 27 | 517 | 17.3 | 4 | 23 | 256 | 10.0 | 21 | - | 32.5 |
| Rush Lake township | 255 | 125 | 781 | 18.6 | 26 | 130 | 217 | 10.0 | 23 | - | 24.6 |
| St. Olaf township | 29 | 23 | 693 | 16.1 | 7 | 6 | 238 | 26.3 | 7 | - | 18.5 |
| Scambler township | 112 | 69 | 750 | 20.6 | 11 | 43 | 321 | 17.8 | 8 | - | 13.3 |
| Star Lake township | 60 | 32 | 656 | 22.5 | 4 | 28 | 242 | 10.0 | 2 | - | 32.5 |
| Sverdrup township | 101 | 60 | 1 021 | 21.1 | 18 | 41 | 238 | 10.0 | 17 | - | 20.6 |
| Tordenskjold township | 76 | 40 | 714 | 20.8 | 10 | 36 | 214 | 10.0 | 9 | - | 41.0 |
| Trondhjem township | 9 | 4 | 800 | 25.0 | - | 5 | 242 | 19.2 | 7 | - | 13.8 |
| Tumuli township | 93 | 55 | 759 | 20.9 | 11 | 38 | 263 | 10.0 | 4 | - | 17.5 |
| Underwood city | 79 | 48 | 575 | 17.8 | 8 | 31 | 205 | 10.7 | 34 | - | 22.5 |
| Urbank city | 19 | 5 | 483 | 14.2 | 2 | 14 | 144 | 10.0 | - | - | - |
| Vergas city | 76 | 39 | 738 | 26.4 | 11 | 37 | 216 | 10.0 | 41 | - | 24.3 |
| Vining city | 27 | 13 | 410 | 20.5 | - | 14 | 142 | 10.0 | - | - | - |
| Wadena city (part) | 13 | 9 | 1 125 | 30.5 | 5 | 4 | 175 | 10.0 | - | - | - |
| Western township | 21 | 16 | 950 | 40.0 | 9 | 5 | 292 | 10.0 | 4 | - | 22.5 |
| Woodside township | 13 | 9 | 650 | 18.8 | 2 | 4 | 300 | 10.0 | 4 | - | 17.5 |
| Pennington County | 2 608 | 1 459 | 686 | 17.4 | 239 | 1 149 | 249 | 10.0 | 1 300 | - | 22.1 |
| Black River township | 7 | 5 | 625 | 15.8 | 3 | 2 | 175 | 10.0 | - | - | - |
| Bray township | 2 | 2 | 750 | 27.5 | - | - | - | - | 2 | - | - |
| Clover Leaf township | 12 | 8 | 567 | 25.0 | - | 4 | 275 | 10.0 | - | - | 10.0- |
| Deer Park township | 7 | 5 | 817 | 15.8 | - | 2 | 100 | 10.0 | - | - | - |
| Goodridge city | 15 | 4 | 600 | 20.0 | - | 11 | 256 | 18.8 | 13 | - | 34.2 |
| Goodridge township | - | - | - | - | - | - | - | - | - | - | - |
| Hickory township | 8 | 2 | 650 | 22.5 | - | 6 | 313 | 17.5 | 3 | - | 17.5 |
| Highland township | 14 | 4 | 550 | 17.5 | 2 | 10 | 225 | 13.8 | 4 | - | 12.5 |
| Kratka township | 8 | 6 | 950 | 12.5 | - | 2 | 325 | 10.0 | - | - | - |
| Mayfield township | - | - | - | - | - | - | - | - | - | - | - |
| Norden township | 32 | 26 | 925 | 16.9 | 4 | 6 | 188 | 10.0 | - | - | - |
| North township | 176 | 119 | 745 | 18.0 | 17 | 57 | 271 | 10.0 | 15 | - | 28.8 |
| Numedal township | 8 | 4 | 500 | 15.0 | - | 4 | 325 | 12.5 | - | - | - |
| Polk Centre township | 4 | 2 | 450 | 50.0+ | - | 2 | 275 | 10.0 | - | - | - |
| Reiner township | 6 | 6 | 650 | 17.5 | - | - | - | - | 2 | - | 12.5 |
| River Falls township | 23 | 16 | 650 | 14.3 | 4 | 7 | 265 | 10.0 | 2 | - | 12.5 |
| Rocksbury township | 176 | 123 | 858 | 17.4 | 19 | 53 | 285 | 10.0 | 29 | - | 32.5 |
| St. Hilaire city | 72 | 33 | 581 | 21.0 | 8 | 39 | 294 | 10.0 | 22 | - | 32.5 |
| Sanders township | 26 | 18 | 486 | 12.7 | 2 | 8 | 275 | 10.0 | 10 | - | 17.5 |
| Silverton township | 16 | 14 | 738 | 18.0 | - | 2 | 275 | 10.0 | 3 | - | 22.5 |
| Smiley township | 50 | 30 | 817 | 16.3 | 5 | 20 | 250 | 12.5 | 18 | - | 12.9 |
| Star township | 8 | 2 | 2 250 | 50.0+ | - | 6 | 213 | 10.0 | 2 | - | 50.0+ |
| Thief River Falls city | 1 934 | 1 028 | 663 | 17.6 | 175 | 906 | 243 | 10.1 | 1 173 | - | 22.0 |
| Wyandotte township | 4 | 2 | 1 625 | 10.0 | - | 2 | 275 | 10.0 | - | - | - |
| Pine County | 3 843 | 2 355 | 832 | 21.0 | 639 | 1 488 | 233 | 10.0 | 1 316 | 2 | 24.5 |
| Arlone township | 22 | 11 | 725 | 23.8 | 2 | 11 | 181 | 12.5 | - | - | - |
| Arna township | 5 | 5 | 383 | 10.0 | - | - | - | - | 2 | - | 17.5 |
| Askov city | 97 | 57 | 768 | 20.4 | 17 | 40 | 232 | 10.0 | 56 | - | 25.9 |
| Barry township | 55 | 40 | 1 000 | 27.7 | 20 | 15 | 265 | 10.0 | 30 | - | 20.0 |
| Birch Creek township | 15 | 3 | 625 | 31.3 | - | 12 | 283 | 18.8 | - | - | - |
| Bremen township | 18 | 9 | 375 | 29.2 | 2 | 9 | 192 | 18.8 | - | - | - |
| Brook Park city | 29 | 23 | 610 | 24.2 | 5 | 6 | 263 | 10.0 | 6 | - | 25.0 |
| Brook Park township | 32 | 26 | 700 | 19.4 | 8 | 6 | 175 | 27.5 | 21 | - | 24.6 |
| Bruno city | 23 | 8 | 850 | 30.0 | - | 15 | 244 | 13.5 | 5 | - | 30.8 |
| Bruno township | 2 | 2 | 550 | 22.5 | - | - | - | - | 2 | - | 22.5 |
| Chengwatana township | 127 | 83 | 888 | 23.7 | 16 | 44 | 228 | 13.1 | 22 | - | 23.8 |
| Clover township | 13 | 11 | 692 | 10.0 | 8 | 2 | 225 | 10.0 | 4 | - | 22.5 |
| Crosby township | 6 | 4 | 1 333 | 31.7 | - | 2 | 450 | 10.0 | 2 | - | 10.0- |
| Danforth township | - | - | - | - | - | - | - | - | - | - | - |
| Dell Grove township | 82 | 40 | 750 | 18.5 | 2 | 42 | 225 | 10.0 | 8 | - | 23.3 |
| Denham city | 9 | - | - | - | - | 9 | 225 | 10.0 | - | - | - |
| Finlayson city | 66 | 42 | 780 | 20.7 | 8 | 24 | 210 | 10.0 | 22 | - | 27.5 |
| Finlayson township | 50 | 27 | 750 | 23.5 | 13 | 23 | 175 | 10.0 | 9 | - | 27.5 |
| Fleming township | 5 | 3 | 550 | 10.0 | - | 2 | 175 | 17.5 | - | - | - |
| Henriette city | 13 | 8 | 675 | 17.5 | 2 | 5 | 208 | 10.0 | 3 | - | 45.0 |
| Hinckley city | 299 | 200 | 783 | 20.2 | 56 | 99 | 213 | 10.0 | 215 | - | 23.4 |
| Hinckley township | 69 | 40 | 875 | 25.0 | 16 | 29 | 271 | 10.3 | 19 | - | 18.5 |
| Kerrick city | 16 | 7 | 570 | 17.5 | 3 | 9 | 219 | 10.0 | - | - | - |
| Kerrick township | 27 | 12 | 800 | 20.0 | 4 | 15 | 179 | 14.2 | 5 | - | 50.0+ |
| Kettle River township | 47 | 30 | 933 | 25.0 | 8 | 17 | 209 | 10.0 | 10 | - | 15.8 |
| Mission Creek township | 65 | 42 | 750 | 18.3 | 7 | 23 | 204 | 10.0 | 16 | - | 23.8 |
| Munch township | 28 | 26 | 644 | 25.0 | 4 | 2 | 125 | 10.0 | 2 | - | 45.0 |
| New Dosey township | 2 | - | - | - | - | 2 | 325 | 10.0 | - | - | - |
| Nickerson township | 26 | 17 | 763 | 23.1 | 8 | 9 | 213 | 12.5 | - | - | - |
| Norman township | 14 | 8 | 533 | 18.3 | - | 6 | 325 | 16.3 | 2 | - | 17.5 |
| Ogema township | 37 | 20 | 650 | 27.0 | 4 | 17 | 213 | 10.0 | 18 | 2 | 17.5 |
| Park township | - | - | - | - | - | - | - | - | - | - | - |
| Partridge township | 28 | 20 | 750 | 20.0 | 2 | 8 | 225 | 11.7 | 9 | - | 39.2 |

Table 31. Mortgage and Rental Cost Characteristics: 2000—Con.

[Data based on a sample (except Tables 65-68). For information on confidentiality protection, coverage, sampling error, and nonsampling error, see Appendix G. For location of definitions, see "How to Use This Census Report"]

| State County County Subdivision Place | Specified owner-occupied housing units | | | | | | | | Specified renter-occupied housing units paying cash rent | | |
|--|--|-----------------|---|---|--|---------------|---|---|--|-----------------------------|---|
| | Total | With a mortgage | | | | Not mortgaged | | | Total | With meals included in rent | Median gross rent as a percentage of household income in 1999 |
| | | Total | Median selected monthly owner costs (dollars) | Median selected monthly owner costs as a percentage of household income in 1999 | With a second mortgage or home equity loan or both | Total | Median selected monthly owner costs (dollars) | Median selected monthly owner costs as a percentage of household income in 1999 | | | |
| Pine County—Con. | | | | | | | | | | | |
| Pine City city | 653 | 360 | 831 | 20.1 | 127 | 293 | 221 | 10.0- | 398 | - | 24.8 |
| Pine City township | 220 | 142 | 944 | 18.8 | 32 | 78 | 280 | 10.0- | 20 | - | 27.1 |
| Pine Lake township | 82 | 47 | 875 | 23.1 | 9 | 35 | 275 | 10.7 | 17 | - | 38.8 |
| Pokegama township | 435 | 274 | 952 | 21.4 | 64 | 161 | 285 | 10.0- | 44 | - | 26.0 |
| Rock Creek city | 125 | 91 | 942 | 20.9 | 28 | 34 | 204 | 11.5 | 21 | - | 22.8 |
| Royalton township | 86 | 60 | 870 | 22.5 | 22 | 26 | 225 | 10.0- | 11 | - | 28.8 |
| Rutledge city | 40 | 21 | 725 | 23.8 | 4 | 19 | 184 | 16.3 | 3 | - | 12.5 |
| Sandstone city | 262 | 153 | 729 | 19.1 | 36 | 109 | 238 | 10.1 | 232 | - | 26.2 |
| Sandstone township | 61 | 45 | 807 | 23.1 | 10 | 16 | 200 | 10.0- | 6 | - | 18.8 |
| Sturgeon Lake city | 60 | 40 | 833 | 19.1 | 10 | 20 | 208 | 10.0- | 14 | - | 17.5 |
| Sturgeon Lake township | 31 | 14 | 750 | 18.8 | 2 | 17 | 243 | 10.6 | 4 | - | 20.0 |
| Willow River city | 71 | 29 | 679 | 14.2 | 9 | 42 | 196 | 11.3 | 42 | - | 20.0 |
| Wilma township | 7 | 7 | 675 | 19.2 | 2 | - | - | - | - | - | - |
| Windemere township | 383 | 248 | 984 | 22.9 | 69 | 135 | 264 | 10.0- | 16 | - | 25.0 |
| Pipestone County | 2 336 | 1 161 | 602 | 17.7 | 113 | 1 175 | 210 | 10.3 | 759 | 45 | 19.7 |
| Aetna township | 16 | 4 | 1 075 | 32.5 | - | 12 | 250 | 12.5 | 4 | - | 17.5 |
| Altona township | 12 | 8 | 550 | 27.5 | 2 | 4 | 275 | 15.0 | 2 | - | 22.5 |
| Burke township | 27 | 17 | 708 | 20.5 | - | 10 | 275 | 10.0- | - | - | - |
| Eden township | 22 | 14 | 575 | 14.4 | - | 8 | 275 | 10.0- | 4 | - | 15.0 |
| Edgerton city | 352 | 135 | 627 | 17.5 | 12 | 217 | 219 | 12.3 | 40 | 2 | 29.0 |
| Elmer township | 28 | 21 | 921 | 25.2 | 6 | 7 | 363 | 10.0- | 12 | - | 13.3 |
| Fountain Prairie township | 8 | 8 | 667 | 35.0 | - | - | - | - | 6 | - | 17.5 |
| Grange township | 25 | 6 | 700 | 25.0 | 2 | 19 | 188 | 10.9 | 12 | - | 17.5 |
| Gray township | 36 | 16 | 750 | 22.5 | 2 | 20 | 283 | 10.0- | 2 | - | 27.5 |
| Hatfield city | 8 | 4 | 400 | 20.0 | - | 4 | 325 | 17.5 | 7 | - | 14.4 |
| Holland city | 81 | 12 | 1 036 | 31.3 | 5 | 69 | 183 | 13.3 | 13 | - | 18.8 |
| Ihlen city | 28 | 14 | 660 | 13.5 | 3 | 14 | 180 | 10.0 | 6 | - | 27.5 |
| Jasper city (part) | 188 | 91 | 504 | 18.9 | 12 | 97 | 195 | 10.0- | 51 | 17 | 24.6 |
| Osborne township | 37 | 26 | 950 | 22.5 | 2 | 11 | 263 | 10.0- | 14 | - | 18.1 |
| Pipestone city | 1 164 | 653 | 576 | 16.6 | 48 | 511 | 214 | 10.0- | 550 | 26 | 19.4 |
| Rock township | 22 | 8 | 760 | 20.0 | 3 | 14 | 375 | 11.7 | 4 | - | 22.5 |
| Ruthton city | 104 | 51 | 514 | 22.1 | 8 | 53 | 187 | 10.0- | 17 | - | 42.5 |
| Sweet township | 49 | 26 | 950 | 22.5 | 6 | 23 | 294 | 10.0- | 9 | - | 26.5 |
| Trosky city | 36 | 13 | 607 | 15.6 | - | 23 | 184 | 11.6 | - | - | - |
| Troy township | 33 | 19 | 917 | 26.1 | 2 | 14 | 325 | 10.0- | 6 | - | 13.8 |
| Woodstock city | 60 | 15 | 521 | 13.1 | - | 45 | 178 | 14.1 | - | - | - |
| Polk County | 6 347 | 3 767 | 760 | 19.0 | 852 | 2 580 | 251 | 10.0- | 2 758 | 59 | 26.0 |
| Andover township | 22 | 12 | 1 000 | 20.0 | 2 | 10 | 375 | 12.5 | 9 | - | 15.8 |
| Angus township | 20 | 10 | 733 | 16.7 | 3 | 10 | 300 | 11.4 | 3 | - | 10.0- |
| Badger township | 4 | 4 | 550 | 27.5 | - | - | - | - | 3 | - | 12.5 |
| Belgium township | 12 | 10 | 950 | 29.2 | 4 | 2 | 325 | 10.0- | 2 | - | 12.5 |
| Beltrami city | 31 | 4 | 400 | 12.5 | - | 27 | 223 | 10.0- | - | - | - |
| Brandsvold township | 24 | 14 | 675 | 50.0+ | 6 | 10 | 225 | 10.0- | 4 | - | 17.5 |
| Brandt township | 12 | 10 | 600 | 20.0 | - | 2 | 175 | 22.5 | 2 | - | 10.0- |
| Brislet township | 13 | 4 | 975 | 25.0 | - | 9 | 275 | 10.8 | - | - | - |
| Bygland township | 57 | 30 | 860 | 18.8 | 9 | 27 | 313 | 10.0- | 2 | - | 27.5 |
| Chester township | 5 | 5 | 717 | 17.5 | - | - | - | - | - | - | - |
| Climax city | 72 | 40 | 538 | 17.0 | - | 32 | 250 | 12.0 | 26 | - | 25.0 |
| Columbia township | 29 | 12 | 867 | 18.3 | 5 | 17 | 206 | 10.0- | 6 | - | 32.5 |
| Crookston city | 1 717 | 1 059 | 702 | 18.0 | 194 | 658 | 263 | 10.0- | 1 085 | 10 | 24.1 |
| Crookston township | 76 | 45 | 1 075 | 17.7 | 9 | 31 | 222 | 10.0- | 12 | - | 15.0 |
| East Grand Forks city | 1 730 | 1 258 | 904 | 20.3 | 393 | 472 | 267 | 10.6 | 940 | 44 | 32.4 |
| Eden township | 9 | 5 | 383 | 10.0- | - | 4 | 175 | 10.0- | - | - | - |
| Erskine city | 101 | 32 | 444 | 18.3 | - | 69 | 233 | 11.4 | 74 | - | 17.9 |
| Esther township | 38 | 17 | 883 | 21.5 | 2 | 21 | 281 | 10.0- | 8 | - | 22.5 |
| Euclid township | 44 | 21 | 721 | 13.1 | 4 | 23 | 266 | 12.5 | 3 | - | 10.0- |
| Fairfax township | 32 | 12 | 780 | 21.0 | 3 | 20 | 325 | 10.0 | 4 | - | 37.5 |
| Fanny township | 9 | 7 | 1 438 | 22.5 | 5 | 2 | 550 | 12.5 | 2 | - | 10.0- |
| Farley township | 8 | 2 | 650 | 12.5 | - | 6 | 450 | 10.0- | - | - | - |
| Fertile city | 243 | 92 | 675 | 19.4 | 10 | 151 | 204 | 13.6 | 102 | - | 23.3 |
| Fisher city | 111 | 76 | 674 | 17.4 | 10 | 35 | 302 | 10.0- | 47 | - | 22.5 |
| Fisher township | 39 | 23 | 813 | 16.6 | 6 | 16 | 400 | 10.0- | 5 | - | 15.8 |
| Fosson city | 413 | 188 | 681 | 19.3 | 32 | 225 | 223 | 10.0- | 199 | 3 | 29.6 |
| Garden township | 21 | 10 | 650 | 22.5 | 2 | 11 | 238 | 10.0- | 2 | - | 12.5 |
| Garfield township | 42 | 29 | 785 | 18.5 | 4 | 13 | 275 | 15.6 | 5 | - | 50.0+ |
| Gentilly township | 74 | 47 | 613 | 16.8 | 10 | 27 | 202 | 10.0- | 7 | - | 37.5 |
| Godfrey township | 43 | 28 | 800 | 16.7 | 8 | 15 | 325 | 15.6 | 12 | - | 12.5 |
| Grand Forks township | 56 | 26 | 960 | 22.5 | 2 | 30 | 288 | 10.0- | - | - | - |
| Grove Park-Tilden township | 56 | 31 | 707 | 14.5 | 3 | 25 | 275 | 10.0- | - | - | - |
| Gully city | 28 | - | - | - | - | 28 | 168 | 11.4 | 4 | - | 25.0 |
| Gully township | 8 | 4 | 350 | 12.5 | - | 4 | 125 | 10.0- | - | - | - |
| Hammond township | 8 | 2 | 800 | 27.5 | - | 6 | 375 | 17.5 | 5 | - | 10.0- |
| Helgeland township | 2 | - | - | - | - | 2 | 450 | 12.5 | - | - | - |
| Higdem township | 11 | 2 | 950 | 50.0+ | - | 9 | 281 | 10.0- | 5 | - | 12.5 |
| Hill River township | 8 | 3 | 925 | 17.5 | - | 5 | 208 | 10.8 | 1 | - | 17.5 |
| Hubbard township | 13 | 1 | 450 | 22.5 | - | 12 | 375 | 10.0- | - | - | - |
| Huntsville township | 135 | 93 | 904 | 19.9 | 12 | 42 | 357 | 10.0- | 4 | - | 27.5 |
| Johnson township | - | - | - | - | - | - | - | - | - | - | - |
| Kertsonville township | 24 | 14 | 650 | 20.0 | - | 10 | 325 | 10.0- | - | - | - |
| Keystone township | 20 | 14 | 730 | 22.5 | - | 6 | 500 | 12.0 | - | - | - |
| King township | 13 | 5 | 783 | 17.5 | - | 8 | 200 | 10.0- | - | - | - |
| Knute township | 71 | 37 | 932 | 19.3 | 7 | 34 | 239 | 10.0- | 4 | - | 35.0 |
| Langby city | 27 | 18 | 420 | 12.5 | 3 | 9 | 195 | 19.2 | 7 | - | 16.3 |
| Lessor township | 20 | 3 | 650 | 17.5 | - | 17 | 242 | 10.4 | 6 | - | 10.0- |
| Liberty township | 9 | 5 | 583 | 20.8 | - | 4 | 450 | 50.0+ | - | - | - |
| Lowell township | 40 | 24 | 788 | 20.0 | 6 | 16 | 290 | 10.0- | 2 | - | 12.5 |
| McIntosh city | 156 | 76 | 700 | 15.3 | 23 | 80 | 230 | 12.4 | 56 | - | 20.0 |

Table 31. Mortgage and Rental Cost Characteristics: 2000—Con.

[Data based on a sample (except Tables 65-68). For information on confidentiality protection, coverage, sampling error, and nonsampling error, see Appendix G. For location of definitions, see "How to Use This Census Report"]

| State County County Subdivision Place | Specified owner-occupied housing units | | | | | | | | Specified renter-occupied housing units paying cash rent | | | |
|--|--|-----------------|---|---|--|---------------|---|---|--|-------|-----------------------------|---|
| | Total | With a mortgage | | | | Not mortgaged | | | | Total | With meals included in rent | Median gross rent as a percentage of household income in 1999 |
| | | Total | Median selected monthly owner costs (dollars) | Median selected monthly owner costs as a percentage of household income in 1999 | With a second mortgage or home equity loan or both | Total | Median selected monthly owner costs (dollars) | Median selected monthly owner costs as a percentage of household income in 1999 | | | | |
| Polk County—Con. | | | | | | | | | | | | |
| Mentor city | 43 | 19 | 508 | 18.1 | - | 24 | 194 | 10.0 | 14 | - | 23.3 | |
| Nesbit township | 18 | 11 | 979 | 21.3 | 4 | 7 | 285 | 12.5 | 3 | - | 32.5 | |
| Nielsen city | 27 | 9 | 542 | 17.5 | 2 | 18 | 208 | 10.6 | 4 | - | 27.5 | |
| Northland township | 30 | 18 | 1 125 | 26.0 | 12 | 12 | 720 | 11.0 | 2 | - | 37.5 | |
| Onstad township | 2 | - | - | - | - | 2 | 175 | 10.0- | - | - | - | |
| Parnell township | 11 | 3 | 450 | 12.5 | - | 8 | 275 | 32.5 | 5 | - | 19.2 | |
| Queen township | 18 | 7 | 725 | 31.3 | 2 | 11 | 308 | 15.8 | - | - | - | |
| Reis township | 2 | 2 | 350 | 32.5 | - | - | - | - | 2 | - | 12.5 | |
| Rhinehart township | 20 | 9 | 1 188 | 26.9 | 5 | 11 | 263 | 11.9 | - | - | - | |
| Roome township | 44 | 23 | 821 | 21.3 | - | 21 | 246 | 10.0- | 2 | - | 50.0+ | |
| Rosebud township | 42 | 29 | 738 | 16.4 | 9 | 13 | 213 | 11.3 | 16 | - | 23.3 | |
| Russia township | 10 | 8 | 640 | 42.5 | - | 2 | 125 | 10.0- | - | - | - | |
| Sandsville township | 8 | 1 | 750 | 12.5 | - | 7 | 475 | 10.0- | 2 | - | 22.5 | |
| Scandia township | 6 | 3 | 1 563 | 50.0+ | - | 3 | 450 | 10.0- | - | - | - | |
| Sletten township | 5 | 3 | 475 | 10.0- | - | 2 | 175 | 10.0- | 5 | - | 50.0+ | |
| Sullivan township | 34 | 19 | 679 | 20.9 | 3 | 15 | 363 | 10.0- | 2 | 2 | 45.0 | |
| Tabor township | 26 | 10 | 800 | 20.0 | 2 | 16 | 233 | 10.0- | - | - | - | |
| Trail city | 16 | 1 | 450 | 10.0- | - | 15 | 125 | 10.8 | 2 | - | 10.0- | |
| Tynsid township | 14 | 10 | 850 | 26.3 | 4 | 4 | 325 | 10.0- | - | - | - | |
| Vineland township | 18 | 8 | 700 | 22.5 | 1 | 10 | 288 | 12.5 | - | - | - | |
| Winger city | 54 | 19 | 528 | 16.3 | 5 | 35 | 202 | 11.5 | 28 | - | 27.1 | |
| Winger township | 19 | 13 | 463 | 16.3 | - | 6 | 188 | 12.5 | 5 | - | 20.8 | |
| Woodside township | 124 | 78 | 1 125 | 20.9 | 26 | 46 | 289 | 10.0- | 8 | - | 29.0 | |
| Pope County | 2 231 | 1 282 | 704 | 19.4 | 195 | 949 | 230 | 10.1 | 661 | 50 | 23.2 | |
| Bangor township | 15 | 5 | 817 | 25.8 | 5 | 10 | 225 | 12.5 | 3 | - | 10.0- | |
| Barness township | 6 | 2 | 650 | 27.5 | - | 4 | 200 | 10.0 | - | - | - | |
| Ben Wade township | 23 | 12 | 700 | 17.5 | 2 | 11 | 144 | 10.0- | 8 | - | 50.0 | |
| Blue Mounds township | 16 | 10 | 550 | 18.8 | - | 6 | 188 | 32.5 | - | - | - | |
| Brooklyn city (part) | - | - | - | - | - | - | - | - | - | - | - | |
| Chippewa Falls township | 19 | 11 | 675 | 23.8 | 2 | 8 | 125 | 10.0- | 2 | - | 22.5 | |
| Cyrus city | 84 | 37 | 531 | 17.8 | 2 | 47 | 191 | 10.4 | 29 | - | 17.1 | |
| Farwell city | 22 | 6 | 450 | 22.5 | - | 16 | 180 | 10.0- | 2 | - | 10.0- | |
| Gilchrist township | 41 | 21 | 813 | 30.6 | 5 | 20 | 190 | 10.0- | - | - | - | |
| Glenwood city | 620 | 367 | 679 | 19.0 | 36 | 253 | 236 | 11.2 | 361 | 29 | 23.7 | |
| Glenwood township | 221 | 118 | 864 | 20.6 | 30 | 103 | 249 | 10.0- | 26 | - | 17.5 | |
| Grove Lake township | 31 | 19 | 1 063 | 24.4 | 2 | 12 | 200 | 20.0 | 1 | - | 37.5 | |
| Hoff township | 15 | 11 | 675 | 18.8 | 3 | 4 | 375 | 17.5 | 4 | - | 12.5 | |
| Lake Johanna township | 10 | 2 | 1 375 | 27.5 | 2 | 8 | 150 | 10.0 | 2 | - | 50.0+ | |
| Langhei township | 18 | 14 | 825 | 18.8 | 2 | 4 | 350 | 27.5 | - | - | - | |
| Leven township | 88 | 60 | 780 | 19.5 | 10 | 28 | 222 | 10.0 | 9 | - | 28.8 | |
| Long Beach city | 79 | 43 | 979 | 15.3 | 12 | 36 | 250 | 10.0- | 10 | - | 17.5 | |
| Lowry city | 74 | 50 | 567 | 19.5 | 2 | 24 | 213 | 10.0- | 17 | - | 38.8 | |
| Minnewaska township | 149 | 96 | 844 | 20.7 | 20 | 53 | 222 | 10.0- | 8 | - | 17.5 | |
| New Prairie township | 26 | 16 | 656 | 16.4 | - | 10 | 225 | 10.0- | 2 | - | 10.0- | |
| Nora township | 19 | 13 | 813 | 23.8 | 3 | 6 | 175 | 10.0- | 10 | - | 13.8 | |
| Reno township | 34 | 27 | 890 | 21.9 | 10 | 7 | 288 | 10.0- | 2 | - | 27.5 | |
| Rolling Forks township | 8 | - | - | - | - | 8 | 225 | 10.0- | 2 | - | 10.0- | |
| Sedan city | 16 | 8 | 450 | 17.5 | - | 8 | 175 | 10.0- | 6 | - | 20.0 | |
| Starbuck city | 383 | 221 | 663 | 19.7 | 33 | 162 | 239 | 11.7 | 127 | 19 | 26.7 | |
| Villard city | 63 | 29 | 579 | 16.8 | - | 34 | 192 | 10.5 | 10 | 2 | 20.0 | |
| Walden township | 22 | 12 | 750 | 22.5 | - | 10 | 263 | 13.8 | 3 | - | 10.0- | |
| Westport city | 15 | 9 | 490 | 14.5 | - | 6 | 175 | 12.5 | 3 | - | 26.3 | |
| Westport township | 24 | 17 | 764 | 18.8 | - | 7 | 288 | 14.4 | 6 | - | 13.3 | |
| White Bear Lake township | 90 | 46 | 857 | 20.9 | 14 | 44 | 238 | 11.0 | 8 | - | 15.0 | |
| Ramsey County | 111 437 | 84 202 | 1 058 | 19.9 | 22 602 | 27 235 | 321 | 10.0- | 72 263 | 1 970 | 25.5 | |
| Arden Hills city | 2 254 | 1 771 | 1 358 | 20.3 | 504 | 483 | 389 | 10.0- | 386 | 42 | 27.0 | |
| Blaine city (part) | - | - | - | - | - | - | - | - | - | - | - | |
| Falcon Heights city | 1 110 | 722 | 1 260 | 18.6 | 201 | 388 | 396 | 10.0- | 853 | - | 24.2 | |
| Gem Lake city | 113 | 87 | 1 210 | 21.5 | 15 | 26 | 263 | 10.0 | 7 | - | 20.6 | |
| Lauderdale city | 503 | 365 | 967 | 21.0 | 120 | 138 | 297 | 10.0- | 565 | 4 | 29.1 | |
| Little Canada city | 1 776 | 1 319 | 1 208 | 19.9 | 433 | 457 | 394 | 11.9 | 1 596 | 18 | 24.4 | |
| Maplewood city | 8 962 | 6 663 | 1 092 | 20.3 | 1 747 | 2 299 | 312 | 10.0- | 3 302 | 119 | 27.3 | |
| Mounds View city | 2 818 | 2 110 | 1 065 | 18.6 | 671 | 708 | 307 | 10.0- | 1 433 | 6 | 21.7 | |
| New Brighton city | 5 389 | 3 952 | 1 177 | 18.6 | 1 225 | 1 437 | 329 | 10.0- | 2 924 | 69 | 24.4 | |
| North Oaks city | 1 219 | 909 | 2 515 | 18.2 | 337 | 310 | 682 | 10.0- | 6 | - | 12.5 | |
| North St. Paul city | 3 233 | 2 411 | 996 | 20.0 | 724 | 822 | 290 | 10.0- | 1 282 | - | 25.1 | |
| Roseville city | 8 646 | 5 542 | 1 155 | 19.2 | 1 335 | 3 104 | 352 | 10.0- | 4 681 | 392 | 26.0 | |
| St. Anthony city (part) | 295 | 207 | 946 | 19.3 | 60 | 88 | 350 | 12.7 | 826 | 108 | 24.7 | |
| St. Paul city | 53 423 | 40 494 | 952 | 20.3 | 10 158 | 12 929 | 298 | 10.3 | 49 840 | 1 071 | 25.9 | |
| Shoreview city | 7 870 | 6 458 | 1 221 | 18.6 | 1 805 | 1 412 | 378 | 10.0- | 1 240 | 81 | 23.6 | |
| Spring Lake Park city (part) | 29 | 16 | 1 100 | 18.0 | - | 13 | 346 | 10.4 | 12 | - | 41.4 | |
| Vadnais Heights city | 3 548 | 3 199 | 1 184 | 20.0 | 952 | 349 | 342 | 10.0- | 730 | - | 24.4 | |
| White Bear township | 3 491 | 2 890 | 1 254 | 20.7 | 922 | 601 | 364 | 10.0- | 270 | - | 20.4 | |
| White Bear Lake city (part) | 6 758 | 5 087 | 1 092 | 20.8 | 1 393 | 1 671 | 320 | 10.3 | 2 310 | 60 | 23.6 | |
| Red Lake County | 745 | 324 | 557 | 17.3 | 40 | 421 | 223 | 10.0- | 264 | 4 | 20.4 | |
| Brooks city | 26 | 9 | 550 | 21.9 | - | 17 | 234 | 11.5 | 21 | - | 17.5 | |
| Browns Creek township | 8 | 2 | 550 | 12.5 | - | 6 | 225 | 10.0- | - | - | - | |
| Emardville township | 13 | - | - | - | - | 13 | 263 | 14.4 | - | - | - | |
| Equality township | 11 | 2 | 450 | 17.5 | - | 9 | 238 | 16.9 | 2 | - | 12.5 | |
| Garnes township | 10 | 6 | 533 | 16.7 | 1 | 4 | 225 | 10.0- | 7 | - | 11.3 | |
| Gervais township | 20 | 8 | 500 | 22.5 | 2 | 12 | 225 | 10.0- | 5 | - | 10.0- | |
| Lake Pleasant township | 10 | 7 | 825 | 19.4 | - | 3 | 213 | 10.0- | 2 | - | 45.0 | |
| Lambert township | 13 | 4 | 950 | 27.5 | 2 | 9 | 245 | 22.5 | 8 | - | 13.8 | |
| Louisville township | 25 | 13 | 810 | 13.8 | 1 | 12 | 175 | 10.0 | 2 | - | 12.5 | |
| Oklee city | 133 | 44 | 436 | 18.1 | - | 89 | 206 | 11.3 | 28 | - | 17.1 | |
| Plummer city | 63 | 27 | 450 | 13.1 | 2 | 36 | 196 | 10.0- | 26 | - | 30.0 | |

Table 31. Mortgage and Rental Cost Characteristics: 2000—Con.

[Data based on a sample (except Tables 65-68). For information on confidentiality protection, coverage, sampling error, and nonsampling error, see Appendix G. For location of definitions, see "How to Use This Census Report"]

| State County County Subdivision Place | Specified owner-occupied housing units | | | | | | | | Specified renter-occupied housing units paying cash rent | | | |
|--|--|-----------------|---|---|--|---------------|---|---|--|-------|-----------------------------|---|
| | Total | With a mortgage | | | | Not mortgaged | | | | Total | With meals included in rent | Median gross rent as a percentage of household income in 1999 |
| | | Total | Median selected monthly owner costs (dollars) | Median selected monthly owner costs as a percentage of household income in 1999 | With a second mortgage or home equity loan or both | Total | Median selected monthly owner costs (dollars) | Median selected monthly owner costs as a percentage of household income in 1999 | | | | |
| Red Lake County—Con. | | | | | | | | | | | | |
| Poplar River township | 12 | 4 | 650 | 10.0 | - | 8 | 175 | 10.0- | - | - | - | - |
| Red Lake Falls city | 351 | 179 | 596 | 18.0 | 30 | 172 | 236 | 10.0- | 150 | 4 | 22.4 | - |
| Red Lake Falls township | 18 | 6 | 375 | 10.0- | 2 | 12 | 233 | 10.0- | 9 | - | 13.8 | - |
| River township | 9 | 7 | 570 | 13.5 | - | 2 | 225 | 22.5 | - | - | - | - |
| Terrebonne township | 17 | 6 | 750 | 27.5 | - | 11 | 213 | 10.0- | 4 | - | 10.0 | - |
| Wylie township | 6 | - | - | - | - | 6 | 225 | 10.0- | - | - | - | - |
| Redwood County | 3 821 | 1 860 | 659 | 17.6 | 332 | 1 961 | 226 | 10.0- | 1 031 | 39 | 21.1 | - |
| Belview city | 109 | 50 | 631 | 15.4 | 9 | 59 | 195 | 10.0- | 25 | 2 | 35.6 | - |
| Brookville township | 33 | 14 | 563 | 18.3 | - | 19 | 261 | 10.0- | 6 | - | 16.3 | - |
| Charlestown township | 39 | 19 | 650 | 19.5 | - | 20 | 233 | 10.0- | 6 | - | 12.5 | - |
| Clements city | 76 | 22 | 583 | 13.1 | 4 | 54 | 188 | 10.0- | - | - | - | - |
| Delhi city | 23 | 15 | 430 | 12.5 | - | 8 | 250 | 20.0 | 2 | - | 12.5 | - |
| Delhi township | 35 | 18 | 800 | 18.6 | 2 | 17 | 305 | 10.0- | 2 | - | 10.0- | - |
| Gales township | 21 | 5 | 983 | 24.2 | - | 16 | 400 | 14.3 | 2 | - | 10.0- | - |
| Granite Rock township | 22 | 15 | 725 | 18.8 | - | 7 | 258 | 10.0- | 7 | - | 13.5 | - |
| Honner township | 20 | 16 | 1 250 | 22.5 | 4 | 4 | 375 | 10.0 | - | - | - | - |
| Johnsonville township | 10 | 8 | 650 | 18.8 | - | 2 | 175 | 10.0- | 2 | - | 12.5 | - |
| Kintire township | 28 | 12 | 650 | 17.5 | - | 16 | 238 | 10.7 | 8 | - | 15.0 | - |
| Lamberton city | 297 | 111 | 562 | 17.7 | 21 | 186 | 197 | 10.2 | 74 | 2 | 24.0 | - |
| Lamberton township | 27 | 9 | 725 | 22.5 | - | 18 | 231 | 10.0- | 8 | - | 15.0 | - |
| Lucan city | 64 | 21 | 528 | 15.8 | - | 43 | 225 | 10.0- | 22 | - | 13.8 | - |
| Milroy city | 80 | 42 | 689 | 18.0 | 4 | 38 | 233 | 10.0- | 22 | - | 29.4 | - |
| Morgan city | 301 | 127 | 606 | 17.1 | 10 | 174 | 226 | 11.4 | 43 | - | 21.3 | - |
| Morgan township | 46 | 27 | 975 | 31.9 | 11 | 19 | 292 | 10.0- | 3 | - | 11.3 | - |
| New Avon township | 29 | 19 | 1 094 | 34.4 | 7 | 10 | 363 | 12.5 | 8 | - | 18.3 | - |
| North Hero township | 13 | 6 | 550 | 17.5 | - | 7 | 338 | 12.5 | 1 | - | 12.5 | - |
| Paxton township | 105 | 77 | 875 | 14.2 | 11 | 28 | 264 | 10.0- | 14 | - | 14.2 | - |
| Redwood Falls city (part) | 1 387 | 810 | 700 | 17.8 | 201 | 577 | 237 | 10.0- | 581 | 35 | 23.1 | - |
| Redwood Falls township | 38 | 21 | 713 | 13.1 | 2 | 17 | 272 | 10.9 | 9 | - | 14.2 | - |
| Revere city | 28 | 10 | 350 | 10.0 | - | 18 | 188 | 17.5 | 4 | - | 32.5 | - |
| Sanborn city | 148 | 63 | 453 | 12.5 | 10 | 85 | 201 | 10.0- | 15 | - | 13.9 | - |
| Seaforth city | 26 | 9 | 525 | 18.1 | - | 17 | 145 | 10.5 | 6 | - | 13.8 | - |
| Sheridan township | 6 | 2 | 750 | 22.5 | - | 4 | 175 | 10.0- | 4 | - | 10.0- | - |
| Sherman township | 45 | 31 | 583 | 10.0- | 2 | 14 | 286 | 10.0- | 8 | - | 10.0- | - |
| Springdale township | 25 | 10 | 643 | 22.5 | - | 15 | 205 | 10.0- | 7 | - | 12.5 | - |
| Sundown township | 19 | 10 | 950 | 27.5 | - | 9 | 363 | 10.0- | 4 | - | 20.0 | - |
| Swedes Forest township | 4 | 2 | 550 | 17.5 | - | 2 | 225 | 10.0- | 2 | - | 10.0- | - |
| Three Lakes township | 13 | 2 | 1 375 | 50.0+ | 2 | 11 | 275 | 13.1 | 7 | - | 18.8 | - |
| Underwood township | 8 | 4 | 800 | 25.0 | - | 4 | 475 | 10.0 | 13 | - | 10.0- | - |
| Vail township | 24 | 8 | 800 | 23.3 | - | 16 | 275 | 10.8 | 7 | - | 13.5 | - |
| Vesta city | 103 | 26 | 483 | 21.0 | 3 | 77 | 244 | 13.0 | 5 | - | 34.2 | - |
| Vesta township | 19 | 8 | 600 | 15.0 | - | 11 | 163 | 10.0- | 8 | - | 10.0- | - |
| Wabasso city | 208 | 101 | 594 | 19.1 | 10 | 107 | 245 | 10.0- | 43 | - | 21.3 | - |
| Walnut Grove city | 226 | 64 | 519 | 15.7 | 14 | 162 | 183 | 10.0- | 32 | - | 24.0 | - |
| Wanda city | 37 | 14 | 538 | 13.1 | - | 23 | 187 | 10.0- | 2 | - | 27.5 | - |
| Waterbury township | 21 | 9 | 850 | 41.7 | - | 12 | 250 | 10.0 | 6 | - | 27.5 | - |
| Westline township | 22 | 9 | 1 275 | 41.7 | 2 | 13 | 335 | 11.3 | 5 | - | 10.8 | - |
| Willow Lake township | 36 | 14 | 875 | 40.0 | 3 | 22 | 317 | 10.0 | 8 | - | 20.0 | - |
| Renville County | 4 006 | 2 064 | 687 | 17.7 | 395 | 1 942 | 229 | 10.0- | 948 | 46 | 20.3 | - |
| Bandon township | 16 | 8 | 700 | 15.0 | 2 | 8 | 280 | 11.7 | 9 | - | 11.3 | - |
| Beaver Falls township | 28 | 18 | 800 | 18.6 | 5 | 10 | 325 | 16.3 | 19 | - | 10.5 | - |
| Birch Cooley township | 33 | 19 | 625 | 18.1 | 2 | 14 | 236 | 10.0- | 9 | - | 15.5 | - |
| Bird Island city | 392 | 185 | 648 | 16.6 | 38 | 207 | 196 | 10.0- | 60 | - | 22.7 | - |
| Bird Island township | 39 | 17 | 738 | 19.2 | 4 | 22 | 330 | 10.0- | 4 | - | 10.0- | - |
| Boon Lake township | 65 | 43 | 1 118 | 18.0 | 12 | 22 | 275 | 10.0 | 11 | - | 31.3 | - |
| Brookfield township | 23 | 21 | 750 | 23.2 | 2 | 2 | 225 | 10.0- | 6 | - | 12.5 | - |
| Buffalo Lake city | 216 | 101 | 672 | 17.4 | 19 | 115 | 240 | 10.3 | 36 | - | 14.7 | - |
| Cairo township | 30 | 18 | 850 | 26.1 | 2 | 12 | 200 | 10.0- | 8 | - | 13.3 | - |
| Camp township | 28 | 12 | 740 | 25.0 | 2 | 16 | 325 | 13.6 | 18 | - | 15.0 | - |
| Crooks township | 28 | 24 | 775 | 21.0 | 2 | 4 | 175 | 10.0- | 3 | - | 17.5 | - |
| Danube city | 172 | 88 | 683 | 16.1 | 12 | 84 | 200 | 10.0- | 21 | - | 18.2 | - |
| Emmet township | 41 | 26 | 771 | 18.6 | 2 | 15 | 263 | 11.3 | 7 | - | 22.5 | - |
| Ericson township | 34 | 26 | 717 | 14.5 | - | 8 | 240 | 10.0- | 4 | - | 15.0 | - |
| Fairfax city | 397 | 193 | 602 | 17.4 | 33 | 204 | 245 | 11.1 | 88 | 17 | 23.9 | - |
| Flora township | 25 | 15 | 683 | 14.7 | - | 10 | 175 | 10.0- | 4 | - | 15.0 | - |
| Franklin city | 146 | 64 | 565 | 17.3 | 25 | 82 | 245 | 10.0- | 32 | - | 13.8 | - |
| Hawk Creek township | 27 | 12 | 700 | 27.5 | - | 15 | 225 | 10.0- | 8 | - | 10.0 | - |
| Hector city | 401 | 188 | 725 | 19.2 | 48 | 213 | 230 | 11.1 | 64 | - | 23.0 | - |
| Hector township | 43 | 24 | 622 | 16.9 | - | 19 | 338 | 10.0- | 2 | - | 27.5 | - |
| Henryville township | 45 | 21 | 825 | 20.6 | 9 | 24 | 232 | 10.0- | 2 | - | 27.5 | - |
| Kingman township | 27 | 15 | 775 | 17.5 | 3 | 12 | 225 | 10.0- | 13 | - | 10.0- | - |
| Martinsburg township | 24 | 18 | 750 | 20.0 | 4 | 6 | 275 | 11.3 | 6 | - | 22.5 | - |
| Melville township | 33 | 16 | 650 | 15.0 | 4 | 17 | 338 | 11.3 | - | - | - | - |
| Morton city | 143 | 68 | 567 | 15.8 | 10 | 75 | 199 | 10.0- | 36 | - | 20.0 | - |
| Norfolk township | 23 | 11 | 875 | 22.5 | 2 | 12 | 275 | 10.0- | 4 | - | 15.0 | - |
| Olivia city | 720 | 408 | 707 | 16.7 | 89 | 312 | 198 | 10.0- | 245 | 29 | 25.6 | - |
| Osceola township | 22 | 14 | 583 | 21.9 | - | 8 | 325 | 22.5 | 4 | - | 35.0 | - |
| Palmyra township | 20 | 16 | 650 | 17.5 | 5 | 4 | 225 | 10.0- | 4 | - | 12.5 | - |
| Preston Lake township | 43 | 23 | 813 | 21.3 | 4 | 20 | 338 | 10.0- | 12 | - | 16.0 | - |
| Redwood Falls city (part) | - | - | - | - | - | - | - | - | - | - | - | - |
| Renville city | 343 | 162 | 669 | 17.4 | 24 | 181 | 253 | 10.0- | 111 | - | 20.2 | - |
| Sacred Heart city | 174 | 64 | 600 | 20.7 | 14 | 110 | 225 | 10.0- | 48 | - | 22.9 | - |
| Sacred Heart township | 52 | 36 | 617 | 16.4 | - | 16 | 250 | 10.0 | 8 | - | 16.0 | - |
| Troy township | 45 | 26 | 800 | 18.3 | 8 | 19 | 304 | 10.0- | 24 | - | 33.8 | - |
| Wang township | 43 | 19 | 675 | 21.3 | - | 24 | 275 | 10.0 | 10 | - | 22.5 | - |
| Wellington township | 24 | 16 | 750 | 22.5 | 4 | 8 | 450 | 13.3 | 3 | - | 26.3 | - |
| Winfield township | 41 | 29 | 770 | 24.7 | 5 | 12 | 217 | 11.3 | 5 | - | 14.2 | - |

Table 31. Mortgage and Rental Cost Characteristics: 2000—Con.

[Data based on a sample (except Tables 65-68). For information on confidentiality protection, coverage, sampling error, and nonsampling error, see Appendix G. For location of definitions, see "How to Use This Census Report"]

| State County County Subdivision Place | Specified owner-occupied housing units | | | | | | | Specified renter-occupied housing units paying cash rent | | | |
|--|--|-----------------|---|---|--|---------------|---|---|-------|-----------------------------|---|
| | Total | With a mortgage | | | | Not mortgaged | | | Total | With meals included in rent | Median gross rent as a percentage of household income in 1999 |
| | | Total | Median selected monthly owner costs (dollars) | Median selected monthly owner costs as a percentage of household income in 1999 | With a second mortgage or home equity loan or both | Total | Median selected monthly owner costs (dollars) | Median selected monthly owner costs as a percentage of household income in 1999 | | | |
| Rice County | 10 906 | 8 050 | 993 | 20.9 | 2 283 | 2 856 | 284 | 10.6 | 3 825 | 34 | 21.9 |
| Bridgewater township | 380 | 318 | 1 323 | 21.3 | 136 | 62 | 375 | 10.0- | 22 | - | 13.9 |
| Cannon City township | 211 | 165 | 919 | 17.8 | 33 | 46 | 312 | 10.0- | 32 | - | 15.5 |
| Dennison city (part) | - | - | - | - | - | - | - | - | - | - | - |
| Dundas city | 184 | 147 | 1 035 | 22.7 | 52 | 37 | 313 | 18.4 | 25 | - | 14.2 |
| Erin township | 78 | 65 | 1 261 | 21.6 | 15 | 13 | 319 | 10.0- | 6 | - | 17.5 |
| Faribault city | 4 424 | 3 217 | 900 | 21.0 | 790 | 1 207 | 260 | 11.2 | 1 911 | 24 | 21.8 |
| Forest township | 199 | 167 | 1 332 | 20.8 | 45 | 32 | 325 | 10.0 | 20 | - | 16.3 |
| Lonsdale city | 457 | 326 | 962 | 22.3 | 97 | 131 | 242 | 10.4 | 76 | - | 20.0 |
| Morristown city | 216 | 124 | 723 | 18.0 | 24 | 92 | 239 | 12.0 | 50 | - | 24.3 |
| Morristown township | 85 | 59 | 921 | 18.5 | 10 | 26 | 219 | 10.0- | 8 | - | 12.5 |
| Nerstrand city | 68 | 46 | 869 | 21.4 | 22 | 22 | 250 | 12.5 | 3 | - | 23.8 |
| Northfield city (part) | 2 769 | 2 037 | 1 116 | 20.7 | 640 | 732 | 346 | 10.7 | 1 494 | 8 | 23.4 |
| Northfield township | 116 | 95 | 1 203 | 20.9 | 40 | 21 | 309 | 10.0- | 22 | - | 21.3 |
| Richland township | 45 | 32 | 922 | 18.2 | 9 | 13 | 381 | 10.0- | 9 | - | 18.8 |
| Shieldsville township | 230 | 170 | 1 176 | 21.8 | 58 | 60 | 270 | 12.1 | 24 | - | 15.5 |
| Walcott township | 129 | 102 | 960 | 19.7 | 32 | 27 | 275 | 10.0- | 12 | - | 10.0- |
| Warsaw township | 349 | 244 | 1 013 | 18.2 | 50 | 105 | 283 | 10.0- | 26 | - | 13.8 |
| Webster township | 303 | 252 | 1 310 | 23.4 | 89 | 51 | 352 | 10.0- | 20 | - | 12.5 |
| Wells township | 395 | 269 | 1 105 | 20.0 | 77 | 126 | 296 | 10.2 | 49 | 2 | 17.2 |
| Wheatland township | 191 | 154 | 1 037 | 19.9 | 37 | 37 | 266 | 10.0- | 4 | - | 37.5 |
| Wheeling township | 77 | 61 | 1 208 | 23.9 | 27 | 16 | 340 | 10.0- | 12 | - | 22.0 |
| Rock County | 2 186 | 1 197 | 707 | 18.4 | 198 | 989 | 247 | 10.4 | 681 | 34 | 24.5 |
| Battle Plain township | 22 | 13 | 593 | 22.5 | 1 | 9 | 338 | 10.0- | 3 | - | 10.0- |
| Beaver Creek city | 74 | 39 | 554 | 17.3 | 2 | 35 | 248 | 12.2 | 18 | - | 16.8 |
| Beaver Creek township | 38 | 26 | 733 | 17.8 | 5 | 12 | 250 | 10.0- | 2 | - | 12.5 |
| Clinton township | 34 | 13 | 1 094 | 27.5 | 2 | 21 | 229 | 10.0- | 4 | - | 10.0- |
| Denver township | 23 | 10 | 925 | 19.2 | - | 13 | 245 | 11.3 | 4 | - | 22.5 |
| Hardwick city | 71 | 29 | 650 | 14.1 | 3 | 42 | 188 | 13.6 | 13 | - | 20.6 |
| Hills city | 172 | 86 | 659 | 18.8 | 10 | 86 | 204 | 10.0- | 38 | - | 26.3 |
| Jasper city (part) | 16 | 9 | 525 | 15.5 | 2 | 7 | 185 | 23.8 | 7 | - | 26.5 |
| Kanaranzi township | 52 | 25 | 713 | 14.5 | 2 | 27 | 244 | 10.0- | 3 | - | 10.0- |
| Kenneth city | 25 | 10 | 350 | 12.0 | - | 15 | 194 | 10.0- | 3 | - | 13.8 |
| Luverne city | 1 261 | 697 | 720 | 18.3 | 129 | 564 | 257 | 10.4 | 532 | 32 | 26.4 |
| Luverne township | 85 | 51 | 928 | 23.5 | 11 | 34 | 275 | 11.1 | 18 | - | 12.5 |
| Magnolia city | 54 | 24 | 543 | 18.1 | 4 | 30 | 219 | 10.0- | 6 | 2 | 12.5 |
| Magnolia township | 33 | 27 | 925 | 20.3 | 6 | 6 | 375 | 12.5 | 5 | - | 15.8 |
| Martin township | 55 | 35 | 686 | 16.8 | 6 | 20 | 300 | 10.0- | 8 | - | 10.0- |
| Mound township | 29 | 25 | 950 | 21.3 | 4 | 4 | 250 | 10.0 | 8 | - | 19.0 |
| Rose Dell township | 24 | 10 | 660 | 17.5 | - | 14 | 225 | 11.3 | 2 | - | 10.0- |
| Springwater township | 37 | 28 | 920 | 19.5 | 4 | 9 | 358 | 14.2 | 2 | - | 12.5 |
| Steen city | 57 | 35 | 639 | 19.0 | 5 | 22 | 231 | 13.1 | 3 | - | 50.0+ |
| Vienna township | 24 | 5 | 750 | 23.8 | 2 | 19 | 263 | 10.6 | 2 | - | 22.5 |
| Roseau County | 2 346 | 1 430 | 779 | 19.1 | 214 | 916 | 264 | 10.0- | 817 | 6 | 21.9 |
| Badger city | 102 | 71 | 743 | 20.6 | 15 | 31 | 238 | 10.4 | 55 | - | 27.2 |
| Barnett township | 8 | - | - | - | - | 8 | 450 | 20.0 | - | - | - |
| Barto township | 19 | 8 | 800 | 22.5 | - | 11 | 238 | 10.0- | - | - | - |
| Beaver township | 12 | 5 | 825 | 17.5 | - | 7 | 265 | 10.0- | - | - | - |
| Cedarbend township | 8 | 4 | 650 | 17.5 | - | 4 | 275 | 10.0 | 5 | - | 11.3 |
| Deer township | 6 | 2 | 750 | 17.5 | - | 4 | 600 | 30.0 | - | - | - |
| Dewey township | 6 | 2 | 550 | 45.0 | - | 4 | 175 | 30.0 | - | - | - |
| Dieter township | 20 | 10 | 750 | 18.8 | 2 | 10 | 275 | 13.8 | - | - | - |
| Enstrom township | 52 | 32 | 844 | 17.9 | 4 | 20 | 238 | 10.0- | 18 | - | 13.1 |
| Falun township | 22 | 7 | 825 | 23.8 | 2 | 15 | 184 | 13.5 | 2 | - | 17.5 |
| Golden Valley township | 10 | 6 | 1 417 | 35.0 | 2 | 4 | 200 | 10.0- | 1 | - | 12.5 |
| Greenbush city | 202 | 109 | 683 | 19.0 | 17 | 93 | 249 | 10.0- | 53 | - | 17.5 |
| Grimstad township | 12 | 8 | 700 | 15.0 | - | 4 | 175 | 10.0- | 2 | - | 50.0+ |
| Hereim township | 26 | 10 | 560 | 17.5 | 1 | 16 | 217 | 10.0- | 1 | - | 27.5 |
| Huss township | 5 | 3 | 850 | 50.0+ | - | 2 | 225 | 10.0- | 2 | - | 10.0- |
| Jadis township | 76 | 42 | 725 | 17.5 | 5 | 34 | 261 | 10.0- | 4 | - | 12.5 |
| Lake township | 292 | 203 | 760 | 17.4 | 38 | 89 | 270 | 10.0- | 66 | - | 18.2 |
| Laona township | 45 | 35 | 688 | 18.2 | - | 10 | 225 | 10.0- | 4 | - | 21.3 |
| Lind township | 5 | - | - | - | - | 5 | 142 | 10.0- | - | - | - |
| Malung township | 50 | 34 | 1 000 | 23.3 | 11 | 16 | 269 | 10.0- | 6 | - | 27.5 |
| Mickinock township | 19 | 11 | 670 | 13.8 | 2 | 8 | 175 | 10.0- | 1 | - | 50.0+ |
| Moose township | 8 | - | - | - | - | 8 | 267 | 17.5 | 3 | - | 12.5 |
| Moranville township | 96 | 73 | 850 | 22.2 | 8 | 23 | 236 | 10.0- | 3 | - | 18.8 |
| Nereson township | 9 | 5 | 683 | 29.2 | - | 4 | 350 | 22.5 | - | - | - |
| North Roseau UT | 4 | 2 | 650 | 27.5 | - | 2 | 325 | 10.0- | - | - | - |
| Northwest Roseau UT | - | - | - | - | - | - | - | - | - | - | - |
| Palmville township | - | - | - | - | - | - | - | - | - | - | - |
| Pohlitz township | 6 | 4 | 700 | 22.5 | - | 2 | 275 | 10.0- | - | - | - |
| Polonia township | 3 | - | - | - | - | 3 | 225 | 10.0- | - | - | - |
| Poplar Grove township | 2 | - | - | - | - | 2 | 225 | 45.0 | 2 | - | 37.5 |
| Reine township | 7 | 2 | 650 | 17.5 | - | 5 | 308 | 10.0- | 2 | - | 17.5 |
| Roosevelt city (part) | 31 | 14 | 583 | 26.3 | 2 | 17 | 255 | 10.0- | - | - | - |
| Roseau city | 634 | 366 | 820 | 19.4 | 56 | 268 | 275 | 10.0- | 321 | 6 | 23.4 |
| Ross township | 70 | 49 | 688 | 15.3 | - | 21 | 263 | 18.1 | - | - | - |
| Skagen township | 19 | 13 | 875 | 22.5 | - | 6 | 375 | 10.0- | 4 | - | 27.5 |
| Soler township | 4 | 2 | 850 | 22.5 | 2 | 2 | 550 | 12.5 | 2 | - | 17.5 |
| Southeast Roseau UT | 21 | 17 | 550 | 13.9 | - | 4 | 225 | 25.0 | - | - | - |
| Spruce township | 84 | 58 | 825 | 18.9 | 15 | 26 | 250 | 10.0- | 5 | - | 10.0- |
| Stafford township | 26 | 20 | 780 | 16.0 | 2 | 6 | 275 | 10.0- | - | - | - |
| Stokes township | 14 | 8 | 500 | 15.0 | - | 6 | 225 | 17.5 | 2 | - | 10.0- |
| Strathcona city | 4 | 2 | 450 | 12.5 | - | 2 | 125 | 10.0- | - | - | - |
| Warroad city | 307 | 193 | 805 | 19.8 | 30 | 114 | 296 | 10.0- | 253 | - | 22.4 |

Table 31. Mortgage and Rental Cost Characteristics: 2000—Con.

[Data based on a sample (except Tables 65-68). For information on confidentiality protection, coverage, sampling error, and nonsampling error, see Appendix G. For location of definitions, see "How to Use This Census Report"]

| State County County Subdivision Place | Specified owner-occupied housing units | | | | | | | | Specified renter-occupied housing units paying cash rent | | |
|--|--|-----------------|---|---|--|---------------|---|---|--|-----------------------------|---|
| | Total | With a mortgage | | | | Not mortgaged | | | Total | With meals included in rent | Median gross rent as a percentage of household income in 1999 |
| | | Total | Median selected monthly owner costs (dollars) | Median selected monthly owner costs as a percentage of household income in 1999 | With a second mortgage or home equity loan or both | Total | Median selected monthly owner costs (dollars) | Median selected monthly owner costs as a percentage of household income in 1999 | | | |
| St. Louis County | 46 804 | 27 496 | 755 | 18.9 | 6 065 | 19 308 | 232 | 10.0- | 19 588 | 512 | 26.3 |
| Alango township | 30 | 24 | 475 | 13.3 | 2 | 6 | 175 | 17.5 | 6 | - | 22.5 |
| Alborn township | 52 | 26 | 900 | 23.8 | - | 26 | 200 | 10.0- | 8 | - | 31.0 |
| Alden township | 18 | 10 | 700 | 21.7 | - | 8 | 200 | 20.0 | 5 | - | 35.8 |
| Angleworm Lake UT | - | - | - | - | - | - | - | - | - | - | - |
| Angora township | 23 | 21 | 581 | 21.9 | 4 | 2 | 175 | 10.0- | 7 | - | 17.5 |
| Arrowhead township | 6 | - | - | - | - | 6 | 250 | 30.0 | 2 | - | 22.5 |
| Ault township | 31 | 5 | 725 | 13.8 | - | 26 | 150 | 10.0- | 2 | - | 17.5 |
| Babbitt city | 586 | 204 | 564 | 16.0 | 18 | 382 | 187 | 10.0- | 61 | - | 19.8 |
| Balkan township | 111 | 51 | 888 | 19.0 | 8 | 60 | 210 | 10.0- | 2 | - | 27.5 |
| Bassett township | 10 | 8 | 350 | 14.0 | - | 2 | 125 | 10.0- | - | - | - |
| Bear Head Lake UT | - | - | - | - | - | - | - | - | - | - | - |
| Beatty township | 128 | 69 | 1 518 | 27.1 | 12 | 59 | 336 | 12.2 | 2 | - | 27.5 |
| Birch Lake UT | 132 | 38 | 740 | 21.7 | 13 | 94 | 232 | 10.0- | 7 | - | 16.5 |
| Biwabik city | 330 | 131 | 541 | 15.8 | 17 | 199 | 199 | 10.0- | 71 | - | 28.8 |
| Biwabik township | 186 | 88 | 861 | 20.3 | 18 | 98 | 250 | 10.0- | 18 | - | 20.0 |
| Breitung township | 239 | 104 | 583 | 14.2 | 15 | 135 | 220 | 10.0- | 26 | - | 30.0 |
| Brevator township | 131 | 98 | 900 | 20.2 | 26 | 33 | 221 | 10.0- | 53 | - | 15.6 |
| Brookston city | 29 | 17 | 688 | 20.4 | 3 | 12 | 150 | 10.0 | - | - | - |
| Buhl city | 321 | 143 | 546 | 18.6 | 16 | 178 | 194 | 10.0 | 52 | 2 | 28.8 |
| Camp 5 township | 12 | 5 | 350 | 45.0 | - | 7 | 100- | 10.0- | - | - | - |
| Camp A Lake UT | 2 | - | - | - | - | 2 | 225 | 10.0- | - | - | - |
| Canosia township | 430 | 284 | 1 500 | 21.0 | 68 | 146 | 279 | 10.2 | 55 | - | 18.6 |
| Cedar Valley township | 10 | 6 | 500 | 10.0- | - | 4 | 200 | 10.0- | 2 | - | 32.5 |
| Cherry township | 103 | 76 | 700 | 14.8 | 17 | 27 | 219 | 10.0- | 3 | - | 13.8 |
| Chisholm city | 1 589 | 819 | 624 | 19.5 | 166 | 770 | 210 | 10.2 | 462 | - | 25.3 |
| Clinton township | 128 | 66 | 671 | 16.5 | 10 | 62 | 215 | 10.0- | 10 | - | 17.5 |
| Colvin township | 31 | 21 | 675 | 18.9 | 1 | 10 | 150 | 10.0- | - | - | - |
| Cook city | 121 | 69 | 675 | 20.2 | 6 | 52 | 241 | 11.7 | 96 | - | 27.8 |
| Cotton township | 67 | 27 | 856 | 18.8 | 2 | 40 | 265 | 10.0- | - | - | - |
| Crab Lake UT | 2 | - | - | - | - | 2 | 275 | 10.0- | - | - | - |
| Culver township | 25 | 15 | 592 | 14.4 | 2 | 10 | 333 | 15.0 | 11 | - | 19.6 |
| Dark River UT | 3 | 3 | 850 | 17.5 | - | - | - | - | - | - | - |
| Duluth city | 20 009 | 13 193 | 784 | 19.3 | 3 091 | 6 816 | 248 | 10.0- | 12 382 | 498 | 27.2 |
| Duluth township | 235 | 144 | 869 | 21.4 | 45 | 91 | 265 | 10.0- | 33 | - | 25.5 |
| Eagles Nest township | 82 | 33 | 863 | 21.6 | - | 49 | 210 | 10.0- | - | - | - |
| Ellsburg township | 37 | 18 | 833 | 21.7 | 3 | 19 | 256 | 12.5 | - | - | - |
| Elmer township | 7 | - | - | - | - | 7 | 265 | 10.0- | 3 | - | 17.5 |
| Ely city | 1 087 | 420 | 641 | 19.1 | 97 | 667 | 231 | 10.0- | 406 | - | 31.7 |
| Embarrass township | 94 | 23 | 650 | 13.9 | 4 | 71 | 213 | 10.0- | 3 | - | 10.0- |
| Eveleth city | 1 091 | 547 | 569 | 18.3 | 76 | 544 | 194 | 10.0- | 468 | - | 22.3 |
| Fairbanks township | 7 | 5 | 917 | 10.0- | - | 2 | 125 | 10.0- | - | - | - |
| Fayal township | 620 | 267 | 835 | 16.2 | 41 | 353 | 248 | 10.0- | 7 | - | 20.6 |
| Field township | 41 | 19 | 725 | 16.9 | 2 | 22 | 217 | 10.0- | 4 | - | 22.5 |
| Fine Lakes township | 13 | 6 | 1 375 | 22.5 | 4 | 7 | 275 | 11.3 | - | - | - |
| Floodwood city | 135 | 69 | 493 | 20.7 | 4 | 66 | 169 | 13.8 | 61 | - | 29.6 |
| Floodwood township | 18 | 6 | 540 | 15.0 | 1 | 12 | 225 | 18.3 | 2 | - | 10.0- |
| Fredenberg township | 265 | 162 | 1 111 | 21.2 | 38 | 103 | 318 | 10.0- | 12 | - | 27.5 |
| French township | 109 | 57 | 770 | 19.0 | - | 52 | 256 | 10.0- | - | - | - |
| Gheen UT | 2 | - | - | - | - | 2 | 225 | 12.5 | - | - | - |
| Gilbert city | 619 | 287 | 551 | 14.9 | 32 | 332 | 218 | 10.0- | 142 | - | 26.9 |
| Gnesen township | 279 | 184 | 1 179 | 22.0 | 59 | 95 | 330 | 10.0- | 15 | - | 19.6 |
| Grand Lake township | 508 | 347 | 1 074 | 20.7 | 116 | 161 | 301 | 10.0- | 21 | - | 22.5 |
| Great Scott township | 101 | 61 | 596 | 20.5 | 6 | 40 | 228 | 10.0- | 10 | - | 45.0 |
| Kinney city | 46 | 26 | 583 | 20.6 | 2 | 20 | 250 | 15.0 | 8 | - | 32.5 |
| Greenwood township | 348 | 193 | 1 121 | 23.0 | 46 | 155 | 326 | 10.2 | 23 | - | 16.3 |
| Halden township | - | - | - | - | - | - | - | - | - | - | - |
| Hay Lake UT | 14 | 7 | 825 | 20.6 | 2 | 7 | 125 | 10.0- | - | - | - |
| Heikkala Lake UT | 61 | 29 | 595 | 17.8 | - | 32 | 203 | 10.0- | 12 | - | 17.5 |
| Hermantown city | 1 624 | 1 129 | 948 | 20.3 | 291 | 495 | 274 | 10.0- | 429 | - | 24.8 |
| Hibbing city | 4 573 | 2 431 | 676 | 17.4 | 539 | 2 142 | 215 | 10.0- | 1 734 | - | 23.5 |
| Hoyt Lakes city | 822 | 445 | 520 | 15.0 | 99 | 377 | 184 | 10.0- | 63 | 5 | 25.5 |
| Hush Lake UT | - | - | - | - | - | - | - | - | - | - | - |
| Industrial township | 56 | 37 | 961 | 19.4 | 15 | 19 | 197 | 10.0- | 9 | - | 14.4 |
| Iron Junction city | 36 | 17 | 493 | 17.5 | 4 | 19 | 203 | 10.0- | - | - | - |
| Janette Lake UT | 51 | 32 | 836 | 15.9 | - | 19 | 334 | 10.0- | 7 | - | 43.0 |
| Kabetogama UT | 32 | 6 | 1 375 | 12.5 | - | 26 | 360 | 10.0- | - | - | - |
| Kelsey township | 14 | 6 | 775 | 32.5 | 4 | 8 | 175 | 10.0- | - | - | - |
| Kugler township | 26 | 16 | 475 | 17.5 | 2 | 10 | 225 | 11.7 | - | - | - |
| Lakewood township | 279 | 210 | 977 | 22.3 | 50 | 69 | 233 | 10.0- | 15 | 1 | 20.8 |
| Lavell township | 7 | 1 | 450 | 12.5 | - | 6 | 163 | 10.0- | - | - | - |
| Leander Lake UT | 13 | 2 | 1 125 | 27.5 | - | 11 | 146 | 10.0- | - | - | - |
| Leiding township | 80 | 38 | 642 | 16.7 | - | 42 | 175 | 10.0- | 11 | - | 13.9 |
| Leonidas city | 17 | 8 | 1 050 | 27.5 | 5 | 9 | 194 | 13.8 | 4 | - | 15.0 |
| Linden Grove township | - | - | - | - | - | - | - | - | 2 | - | 32.5 |
| Linwood Lake UT | 19 | 3 | 750 | 17.5 | - | 16 | 131 | 10.0- | - | - | - |
| McCormack UT | 57 | 43 | 983 | 21.6 | 14 | 14 | 211 | 10.0- | 2 | - | 17.5 |
| McDavitt township | 30 | 17 | 564 | 11.9 | 6 | 13 | 213 | 10.5 | 14 | - | 37.5 |
| McKinley city | 26 | 8 | 600 | 35.0 | - | 18 | 225 | 13.8 | - | - | - |
| Marion Lake UT | 15 | 13 | 636 | 28.1 | - | 2 | 450 | 12.5 | 2 | - | 17.5 |
| Meadowlands city | 27 | 12 | 457 | 17.0 | - | 15 | 196 | 12.5 | 17 | - | 28.8 |
| Meadowlands township | 21 | 11 | 531 | 19.2 | - | 10 | 175 | 10.8 | 7 | - | 18.8 |
| Midway township | 280 | 165 | 826 | 19.3 | 42 | 115 | 233 | 10.0- | 12 | - | 20.0 |
| Morcom township | 6 | 4 | 925 | 12.5 | 2 | 2 | 175 | 10.0- | 2 | - | 50.0+ |
| Morse township | 290 | 134 | 935 | 19.4 | 25 | 156 | 272 | 10.1 | 13 | - | 31.3 |
| Mountain Iron city | 801 | 425 | 711 | 15.8 | 80 | 376 | 238 | 10.0- | 384 | - | 25.8 |
| Mud Hen Lake UT | 33 | 27 | 725 | 19.0 | 6 | 6 | 163 | 10.0- | - | - | - |
| Ness township | 2 | 2 | 650 | 12.5 | - | - | - | - | 2 | - | 12.5 |
| Nett Lake UT | 49 | 15 | 731 | 19.5 | - | 34 | 190 | 15.0 | 40 | - | 16.4 |
| New Independence township | 11 | 4 | 600 | 20.0 | 2 | 7 | 275 | 10.0- | 2 | - | 12.5 |

Table 31. Mortgage and Rental Cost Characteristics: 2000—Con.

[Data based on a sample (except Tables 65-68). For information on confidentiality protection, coverage, sampling error, and nonsampling error, see Appendix G. For location of definitions, see "How to Use This Census Report"]

| State County County Subdivision Place | Specified owner-occupied housing units | | | | | | | | Specified renter-occupied housing units paying cash rent | | |
|--|--|-----------------|---|---|--|---------------|---|---|--|-----------------------------|---|
| | Total | With a mortgage | | | | Not mortgaged | | | Total | With meals included in rent | Median gross rent as a percentage of household income in 1999 |
| | | Total | Median selected monthly owner costs (dollars) | Median selected monthly owner costs as a percentage of household income in 1999 | With a second mortgage or home equity loan or both | Total | Median selected monthly owner costs (dollars) | Median selected monthly owner costs as a percentage of household income in 1999 | | | |
| St. Louis County—Con. | | | | | | | | | | | |
| Normanna township | 36 | 32 | 975 | 15.8 | 2 | 4 | 183 | 11.7 | 2 | - | 10.0- |
| Northeast St. Louis UT | 53 | 36 | 967 | 27.5 | 4 | 17 | 315 | 16.6 | - | - | - |
| Northland township | 27 | 11 | 1 094 | 23.5 | 2 | 16 | 263 | 10.0- | 2 | - | 50.0+ |
| North Star township | 61 | 40 | 1 000 | 18.1 | 8 | 21 | 344 | 13.8 | - | - | - |
| Northwest St. Louis UT | 35 | 15 | 683 | 25.8 | - | 20 | 275 | 12.5 | - | - | - |
| Orr city | 56 | 26 | 700 | 19.2 | 3 | 30 | 214 | 10.2 | 31 | - | 26.3 |
| Owens township | 23 | 19 | 469 | 22.5 | - | 4 | 275 | 20.0 | 9 | - | 13.2 |
| Pequaywan township | 49 | 27 | 875 | 23.2 | 13 | 22 | 242 | 10.0 | - | - | - |
| Pfeiffer Lake UT | - | - | - | - | - | - | - | - | - | - | - |
| Picket Lake UT | - | - | - | - | - | - | - | - | - | - | - |
| Pike township | 62 | 33 | 925 | 19.1 | 14 | 29 | 261 | 11.9 | 5 | - | 10.0- |
| Portage township | 30 | 11 | 983 | 29.2 | 5 | 19 | 190 | 11.8 | - | - | - |
| Potshot Lake UT | 4 | - | - | - | - | 4 | 175 | 10.0 | - | - | - |
| Prairie Lake township | 5 | 2 | 650 | 17.5 | - | 3 | 225 | 10.0- | - | - | - |
| Proctor city | 850 | 512 | 769 | 20.0 | 135 | 338 | 245 | 10.2 | 229 | - | 23.6 |
| Rice Lake township | 911 | 610 | 900 | 19.5 | 187 | 301 | 234 | 10.0- | 71 | - | 23.3 |
| Arnold CDP | 782 | 524 | 879 | 18.7 | 140 | 258 | 234 | 10.0- | 49 | - | 50.0+ |
| Sand Lake UT | 322 | 205 | 878 | 19.3 | 58 | 117 | 243 | 10.0- | 5 | - | 24.2 |
| Sandy township | 69 | 41 | 750 | 16.1 | 18 | 28 | 221 | 12.1 | 4 | - | 25.0 |
| Slim Lake UT | 5 | 2 | 350 | 10.0- | - | 3 | 225 | 10.0- | 1 | - | 37.5 |
| Solway township | 241 | 180 | 893 | 20.1 | 41 | 61 | 265 | 10.0- | 25 | - | 29.2 |
| Stoney Brook township | 17 | 11 | 1 031 | 15.6 | 2 | 6 | 150 | 15.0 | 14 | - | 23.8 |
| Sturgeon township | 5 | 3 | 550 | 17.5 | 3 | 2 | 100- | 10.0- | - | - | - |
| Sturgeon River UT | 8 | - | - | - | - | 8 | 325 | 10.0- | - | - | - |
| Sunday Lake UT | - | - | - | - | - | - | - | - | - | - | - |
| Tikander Lake UT | 183 | 90 | 694 | 16.5 | 5 | 93 | 215 | 10.0- | 5 | - | 50.0+ |
| Toivola township | 4 | - | - | - | - | 4 | 175 | 10.0 | - | - | - |
| Tower city | 143 | 63 | 613 | 17.3 | 6 | 80 | 194 | 10.0 | 59 | - | 21.6 |
| Van Buren township | 11 | 6 | 1 125 | 22.5 | 3 | 5 | 192 | 20.8 | 2 | - | 37.5 |
| Vermilion Lake township | 42 | 18 | 671 | 20.0 | - | 24 | 250 | 10.0- | - | - | - |
| Virginia city | 2 411 | 1 162 | 617 | 16.2 | 155 | 1 249 | 220 | 10.0- | 1 607 | 6 | 26.1 |
| Waasa township | 22 | 11 | 530 | 26.3 | - | 11 | 238 | 10.0- | 2 | - | 50.0+ |
| White township | 863 | 413 | 628 | 15.6 | 78 | 450 | 205 | 10.0- | 151 | - | 25.9 |
| Aurora city | 597 | 264 | 611 | 16.4 | 50 | 333 | 212 | 10.0- | 139 | - | 25.7 |
| Whiteface Reservoir UT | 113 | 63 | 896 | 21.1 | 28 | 50 | 275 | 10.0- | 3 | - | 17.5 |
| Willow Valley township | 7 | 5 | 583 | 19.2 | - | 2 | 100- | 12.5 | 3 | - | 37.5 |
| Winton city | 61 | 22 | 729 | 23.8 | 7 | 39 | 195 | 10.0- | 14 | - | 32.5 |
| Wuori township | 110 | 61 | 746 | 15.2 | 11 | 49 | 218 | 10.0- | 8 | - | 20.0 |
| Scott County | 21 950 | 18 960 | 1 276 | 21.4 | 5 934 | 2 990 | 318 | 10.0- | 3 850 | 22 | 26.4 |
| Belle Plaine city | 941 | 719 | 1 088 | 21.4 | 230 | 222 | 278 | 10.2 | 277 | - | 26.3 |
| Belle Plaine township | 70 | 50 | 1 117 | 21.9 | 22 | 20 | 400 | 12.9 | 12 | - | 17.0 |
| Blakeley township | 48 | 37 | 1 170 | 19.3 | 13 | 11 | 225 | 10.0- | 8 | - | 22.5 |
| Cedar Lake township | 210 | 175 | 1 381 | 21.0 | 69 | 35 | 479 | 10.0- | 5 | - | 13.8 |
| Credit River township | 877 | 734 | 1 333 | 21.1 | 282 | 143 | 295 | 10.0- | 45 | - | 18.6 |
| Elko city | 144 | 132 | 1 315 | 22.7 | 48 | 12 | 230 | 12.5 | 2 | - | 17.5 |
| Helena township | 202 | 148 | 1 364 | 22.1 | 50 | 54 | 333 | 10.0- | 10 | - | 21.3 |
| Jackson township | 134 | 122 | 1 415 | 23.2 | 32 | 12 | 400 | 10.0- | 48 | - | 31.3 |
| Jordan city | 842 | 653 | 1 050 | 23.1 | 210 | 189 | 276 | 10.0- | 230 | - | 26.4 |
| Louisville township | 268 | 235 | 1 384 | 21.1 | 88 | 33 | 295 | 10.0- | 28 | - | 14.2 |
| New Market city | 102 | 74 | 1 077 | 24.4 | 19 | 28 | 260 | 10.0 | 5 | - | 19.2 |
| New Market township | 448 | 389 | 1 661 | 23.4 | 173 | 59 | 406 | 10.0- | 23 | - | 16.8 |
| New Prague city (part) | 752 | 490 | 1 136 | 24.2 | 184 | 262 | 314 | 12.9 | 317 | - | 25.5 |
| Prior Lake city | 4 467 | 3 965 | 1 369 | 21.0 | 1 314 | 502 | 433 | 10.0- | 698 | 6 | 26.0 |
| St. Lawrence township | 41 | 31 | 1 021 | 21.7 | 4 | 10 | 263 | 10.0- | 5 | - | 30.8 |
| Sand Creek township | 202 | 131 | 1 246 | 22.3 | 47 | 71 | 311 | 10.0- | 14 | - | 15.6 |
| Savage city | 5 894 | 5 587 | 1 368 | 21.4 | 1 610 | 307 | 351 | 10.0- | 578 | - | 26.1 |
| Shakopee city | 5 619 | 4 744 | 1 158 | 20.7 | 1 377 | 875 | 291 | 10.0- | 1 524 | 16 | 27.6 |
| Spring Lake township | 689 | 544 | 1 318 | 23.8 | 162 | 145 | 315 | 10.0- | 21 | - | 50.0+ |
| Sherburne County | 14 643 | 12 707 | 1 091 | 21.4 | 4 108 | 1 936 | 266 | 10.0- | 3 263 | 53 | 23.9 |
| Baldwin township | 1 006 | 909 | 1 122 | 21.5 | 326 | 97 | 224 | 10.0- | 31 | - | 40.9 |
| Becker city | 608 | 525 | 1 032 | 22.3 | 174 | 83 | 240 | 10.0- | 245 | - | 17.0 |
| Becker township | 774 | 658 | 1 088 | 20.7 | 220 | 116 | 264 | 10.0- | 41 | - | 14.3 |
| Big Lake city | 1 565 | 1 420 | 1 001 | 22.3 | 312 | 145 | 248 | 10.1 | 295 | - | 19.4 |
| Big Lake township | 1 680 | 1 509 | 1 147 | 21.4 | 546 | 171 | 294 | 10.0- | 44 | - | 17.9 |
| Blue Hill township | 172 | 163 | 983 | 22.3 | 55 | 9 | 205 | 10.0- | 6 | - | 32.5 |
| Clear Lake city | 53 | 47 | 843 | 17.8 | 18 | 6 | 175 | 15.0 | 32 | - | 23.6 |
| Clear Lake township | 429 | 328 | 1 091 | 19.2 | 124 | 101 | 295 | 10.0- | 18 | - | 16.7 |
| Elk River city | 3 881 | 3 360 | 1 159 | 21.7 | 1 060 | 521 | 288 | 10.0- | 1 215 | - | 25.6 |
| Haven township | 449 | 349 | 1 021 | 17.6 | 107 | 100 | 258 | 10.0- | 28 | - | 18.8 |
| Livonia township | 892 | 801 | 1 280 | 21.8 | 272 | 91 | 240 | 10.0- | 12 | - | 16.3 |
| Orrock township | 660 | 603 | 1 141 | 23.4 | 240 | 57 | 228 | 10.0- | 30 | - | 18.8 |
| Palmer township | 591 | 467 | 1 028 | 19.7 | 166 | 124 | 225 | 10.0- | 26 | - | 21.0 |
| Princeton city (part) | - | - | - | - | - | - | - | - | - | - | - |
| St. Cloud city (part) | 889 | 629 | 869 | 17.2 | 191 | 260 | 275 | 10.0- | 1 122 | 53 | 25.2 |
| Santiago township | 278 | 256 | 1 038 | 21.5 | 90 | 22 | 190 | 10.0- | 4 | - | 27.5 |
| Zimmerman city | 716 | 683 | 944 | 23.1 | 207 | 33 | 273 | 10.0- | 114 | - | 24.2 |
| Sibley County | 3 162 | 1 779 | 797 | 19.4 | 397 | 1 383 | 238 | 10.0- | 876 | 2 | 20.9 |
| Alfsborg township | 57 | 33 | 625 | 18.1 | 6 | 24 | 221 | 10.0- | 6 | - | 22.5 |
| Arlington city | 509 | 264 | 728 | 18.5 | 51 | 245 | 241 | 10.0- | 238 | - | 20.0 |
| Arlington township | 84 | 57 | 1 135 | 22.5 | 12 | 27 | 313 | 12.5 | 3 | - | 27.5 |
| Bismarck township | 37 | 29 | 827 | 50.0+ | 5 | 8 | 325 | 10.0- | 2 | - | 10.0- |
| Cornish township | 31 | 22 | 940 | 22.5 | 8 | 9 | 263 | 10.0- | 10 | - | 10.0- |
| Dryden township | 30 | 15 | 925 | 23.2 | 1 | 15 | 256 | 10.0- | 8 | - | 14.0 |
| Faxon township | 117 | 99 | 1 411 | 27.5 | 48 | 18 | 288 | 10.0- | 7 | - | 13.5 |
| Gaylord city | 600 | 311 | 746 | 17.2 | 64 | 289 | 224 | 10.0- | 249 | - | 24.0 |
| Gibbon city | 278 | 111 | 590 | 19.9 | 16 | 167 | 223 | 10.0- | 61 | - | 22.9 |

Table 31. Mortgage and Rental Cost Characteristics: 2000—Con.

[Data based on a sample (except Tables 65-68). For information on confidentiality protection, coverage, sampling error, and nonsampling error, see Appendix G. For location of definitions, see "How to Use This Census Report"]

| State County County Subdivision Place | Specified owner-occupied housing units | | | | | | | | Specified renter-occupied housing units paying cash rent | | |
|--|--|-----------------|---|---|--|---------------|---|---|--|-----------------------------|---|
| | Total | With a mortgage | | | | Not mortgaged | | | Total | With meals included in rent | Median gross rent as a percentage of household income in 1999 |
| | | Total | Median selected monthly owner costs (dollars) | Median selected monthly owner costs as a percentage of household income in 1999 | With a second mortgage or home equity loan or both | Total | Median selected monthly owner costs (dollars) | Median selected monthly owner costs as a percentage of household income in 1999 | | | |
| Sibley County—Con. | | | | | | | | | | | |
| Grafton township | 26 | 13 | 1 125 | 23.8 | 8 | 13 | 295 | 16.3 | 4 | - | 15.0 |
| Green Isle city | 105 | 69 | 896 | 21.3 | 23 | 36 | 270 | 15.8 | 14 | - | 23.6 |
| Green Isle township | 50 | 32 | 1 250 | 32.5 | 8 | 18 | 275 | 10.0- | 7 | - | 15.6 |
| Henderson city | 233 | 151 | 775 | 18.1 | 30 | 82 | 263 | 10.0- | 69 | - | 19.6 |
| Henderson township | 80 | 52 | 967 | 18.7 | 17 | 28 | 242 | 10.0- | 16 | - | 14.2 |
| Jessenland township | 62 | 49 | 850 | 20.3 | 15 | 13 | 292 | 10.6 | 9 | - | 13.2 |
| Kelso township | 46 | 28 | 800 | 17.5 | 10 | 18 | 279 | 10.0- | 12 | - | 27.5 |
| Le Sueur city (part) | - | - | - | - | - | - | - | - | - | - | - |
| Moltke township | 24 | 15 | 1 063 | 24.4 | - | 9 | 192 | 10.8 | 5 | - | 30.8 |
| New Auburn city | 105 | 66 | 668 | 18.2 | 17 | 39 | 207 | 12.8 | 25 | - | 32.5 |
| New Auburn township | 68 | 47 | 832 | 20.3 | 4 | 21 | 248 | 10.0- | 4 | - | 10.0 |
| Severance township | 45 | 23 | 963 | 24.4 | 3 | 22 | 256 | 10.0- | 9 | - | 13.1 |
| Sibley township | 28 | 24 | 833 | 22.5 | 8 | 4 | 250 | 10.0- | 9 | - | 15.5 |
| Transit township | 41 | 20 | 950 | 27.5 | 5 | 21 | 306 | 10.0- | 4 | - | 25.0 |
| Washington Lake township | 63 | 37 | 896 | 22.9 | 6 | 26 | 273 | 11.5 | 1 | - | 32.5 |
| Winthrop city | 443 | 212 | 676 | 18.1 | 32 | 231 | 229 | 11.4 | 104 | 2 | 22.7 |
| Stearns County | 26 804 | 18 301 | 904 | 19.6 | 5 106 | 8 503 | 250 | 10.0- | 11 731 | 315 | 23.1 |
| Albany city | 439 | 242 | 762 | 18.7 | 34 | 197 | 233 | 10.2 | 204 | 2 | 22.1 |
| Albany township | 109 | 61 | 971 | 21.5 | 18 | 48 | 250 | 10.0- | 5 | - | 41.7 |
| Ashley township | 33 | 19 | 750 | 18.4 | 3 | 14 | 238 | 17.5 | - | - | - |
| Avon city | 371 | 261 | 934 | 19.3 | 65 | 110 | 253 | 11.9 | 83 | - | 20.4 |
| Avon township | 417 | 287 | 935 | 18.5 | 81 | 130 | 243 | 10.0- | 46 | - | 25.0 |
| Belgrade city | 201 | 83 | 653 | 18.6 | 8 | 118 | 246 | 13.3 | 77 | - | 21.3 |
| Brockway township | 510 | 370 | 972 | 19.1 | 107 | 140 | 278 | 10.0- | 59 | - | 18.1 |
| Brooten city (part) | 206 | 93 | 665 | 20.8 | 24 | 113 | 221 | 10.0- | 49 | - | 17.2 |
| Cleanwater city (part) | - | - | - | - | - | - | - | - | - | - | - |
| Cold Spring city | 730 | 429 | 856 | 19.8 | 141 | 301 | 251 | 10.3 | 313 | 50 | 23.7 |
| Collegeville township | 371 | 258 | 1 109 | 20.0 | 78 | 113 | 299 | 10.0- | 25 | - | 19.6 |
| Crow Lake township | 33 | 16 | 700 | 20.0 | 2 | 17 | 188 | 10.0- | 6 | - | 32.5 |
| Crow River township | 31 | 10 | 750 | 18.8 | 2 | 21 | 241 | 10.0- | 6 | - | 32.5 |
| Eden Lake township | 302 | 199 | 852 | 20.7 | 45 | 103 | 249 | 10.0- | 12 | - | 28.8 |
| Eden Valley city (part) | 76 | 39 | 731 | 20.7 | 9 | 37 | 198 | 12.1 | 48 | - | 35.9 |
| Elrosa city | 52 | 14 | 540 | 18.0 | 2 | 38 | 266 | 17.5 | - | - | - |
| Fair Haven township | 232 | 174 | 900 | 18.9 | 43 | 58 | 256 | 10.0- | 13 | - | 26.3 |
| Farming township | 81 | 61 | 931 | 22.5 | 18 | 20 | 233 | 10.0- | 6 | 2 | 17.5 |
| Freepoint city | 157 | 66 | 787 | 19.5 | 37 | 91 | 279 | 16.6 | 24 | - | 28.0 |
| Getty township | 28 | 13 | 688 | 17.5 | 6 | 15 | 254 | 10.0- | 7 | - | 36.3 |
| Greenwald city | 75 | 25 | 575 | 18.6 | - | 50 | 218 | 10.0- | 5 | - | 12.5 |
| Grove township | 55 | 38 | 880 | 21.5 | 13 | 17 | 219 | 16.5 | 9 | - | 13.8 |
| Holding township | 92 | 67 | 741 | 19.2 | 8 | 25 | 275 | 10.0- | - | - | - |
| Holdingford city | 205 | 109 | 908 | 21.4 | 34 | 96 | 266 | 13.0 | 56 | - | 24.4 |
| Kimball city | 137 | 85 | 759 | 20.2 | 26 | 52 | 244 | 11.3 | 82 | - | 22.9 |
| Krain township | 65 | 41 | 758 | 19.5 | 5 | 24 | 308 | 10.6 | 6 | - | 10.0- |
| Lake George township | 23 | 18 | 775 | 16.3 | 2 | 5 | 225 | 12.5 | 4 | - | 12.5 |
| Lake Henry city | 23 | 11 | 725 | 13.8 | - | 12 | 150 | 11.7 | - | - | - |
| Lake Henry township | 13 | 8 | 550 | 27.5 | - | 5 | 817 | 15.8 | 4 | - | 10.0 |
| Le Sauk township | 445 | 309 | 1 127 | 18.6 | 96 | 136 | 230 | 10.0- | 40 | - | 14.0 |
| Luxemburg township | 42 | 31 | 938 | 19.4 | 10 | 11 | 295 | 10.0- | 1 | - | 12.5 |
| Lynden township | 420 | 352 | 1 015 | 20.5 | 138 | 68 | 258 | 10.0- | 14 | - | 17.5 |
| Maine Prairie township | 321 | 221 | 935 | 19.7 | 70 | 100 | 255 | 10.0- | 24 | - | 22.5 |
| Meire Grove city | 35 | 15 | 470 | 13.8 | 2 | 20 | 250 | 11.4 | 15 | - | 41.7 |
| Melrose city | 755 | 430 | 748 | 18.7 | 110 | 325 | 212 | 10.0- | 237 | 44 | 24.5 |
| Melrose township | 108 | 54 | 938 | 27.3 | 5 | 54 | 194 | 10.0- | 7 | - | 10.0- |
| Millwood township | 162 | 104 | 988 | 20.8 | 11 | 58 | 263 | 11.7 | 3 | - | 21.3 |
| Munson township | 345 | 221 | 1 003 | 21.4 | 59 | 124 | 238 | 10.0- | 16 | - | 14.0 |
| New Munich city | 54 | 37 | 563 | 13.8 | 5 | 17 | 168 | 19.2 | 3 | - | 45.0 |
| North Fork township | 11 | 3 | 350 | 37.5 | - | 8 | 217 | 17.0 | 2 | - | 17.5 |
| Oak township | 57 | 31 | 950 | 23.4 | 7 | 26 | 280 | 10.0- | 6 | - | 12.5 |
| Paynesville city | 610 | 361 | 733 | 18.4 | 79 | 249 | 234 | 11.1 | 255 | 23 | 22.7 |
| Paynesville township | 317 | 184 | 972 | 20.3 | 48 | 133 | 267 | 10.0- | 19 | - | 16.9 |
| Pleasant Lake city | 148 | 117 | 1 085 | 19.3 | 43 | 31 | 253 | 12.5 | 10 | - | 17.5 |
| Raymond township | 22 | 14 | 850 | 27.5 | - | 8 | 300 | 10.0- | 10 | - | 18.8 |
| Richmond city | 360 | 218 | 829 | 21.6 | 52 | 142 | 230 | 10.0- | 78 | - | 22.0 |
| Rockville city | 161 | 125 | 982 | 21.8 | 39 | 36 | 275 | 10.0- | 84 | - | 20.8 |
| Rockville township | 145 | 98 | 1 066 | 20.6 | 31 | 47 | 310 | 10.0- | 14 | - | 22.5 |
| Roscoe city | 25 | 14 | 633 | 16.7 | 2 | 11 | 175 | 21.3 | - | - | - |
| St. Anthony city | 19 | 10 | 567 | 22.0 | 2 | 9 | 145 | 11.3 | - | - | - |
| St. Augusta township | 728 | 560 | 926 | 18.4 | 205 | 168 | 262 | 10.0- | 39 | - | 14.0 |
| St. Cloud city (part) | 9 637 | 6 791 | 911 | 19.7 | 2 027 | 2 846 | 263 | 10.0- | 6 731 | 71 | 23.5 |
| St. Joseph city | 699 | 532 | 856 | 21.7 | 86 | 167 | 262 | 10.0- | 275 | 6 | 25.7 |
| St. Joseph township | 336 | 238 | 911 | 18.6 | 69 | 98 | 287 | 10.0- | 85 | 4 | 20.7 |
| St. Martin city | 85 | 32 | 690 | 17.5 | 6 | 53 | 204 | 13.5 | - | - | - |
| St. Martin township | 31 | 13 | 883 | 20.8 | 3 | 18 | 210 | 16.4 | - | - | - |
| St. Rosa city | 7 | 4 | 700 | 20.0 | - | 3 | 175 | 17.5 | 2 | - | 12.5 |
| St. Stephen city | 222 | 186 | 862 | 18.5 | 55 | 36 | 238 | 10.0- | 12 | - | 18.0 |
| St. Wendel township | 458 | 337 | 966 | 19.7 | 127 | 121 | 249 | 10.0- | 11 | - | 20.6 |
| Sartell city (part) | 1 942 | 1 592 | 1 075 | 18.8 | 392 | 350 | 295 | 10.0- | 340 | - | 20.2 |
| Sauk Centre city | 1 048 | 630 | 750 | 18.1 | 143 | 418 | 244 | 10.0- | 399 | 48 | 23.9 |
| Sauk Centre township | 167 | 108 | 879 | 19.4 | 13 | 59 | 268 | 10.0- | 15 | - | 13.9 |
| Spring Hill city | 21 | 2 | 750 | 17.5 | - | 19 | 208 | 31.3 | - | - | - |
| Spring Hill township | 20 | 8 | 1 000 | 35.0 | - | 12 | 225 | 11.0 | 5 | - | 14.2 |
| Waite Park city | 1 038 | 675 | 829 | 20.8 | 181 | 363 | 221 | 10.0- | 1 790 | 65 | 23.4 |
| Wakefield township | 719 | 538 | 981 | 19.3 | 179 | 181 | 264 | 10.0- | 31 | - | 16.5 |
| Zion township | 17 | 9 | 750 | 13.2 | - | 8 | 200 | 12.5 | 9 | - | 14.5 |
| Steele County | 8 108 | 5 625 | 924 | 20.2 | 1 717 | 2 483 | 266 | 10.0- | 2 370 | 6 | 21.6 |
| Aurora township | 93 | 72 | 775 | 19.3 | 15 | 21 | 225 | 10.4 | 11 | - | 17.5 |
| Berlin township | 96 | 71 | 931 | 18.1 | 21 | 25 | 314 | 10.0- | 4 | - | 17.5 |

Table 31. Mortgage and Rental Cost Characteristics: 2000—Con.

[Data based on a sample (except Tables 65-68). For information on confidentiality protection, coverage, sampling error, and nonsampling error, see Appendix G. For location of definitions, see "How to Use This Census Report"]

| State County County Subdivision Place | Specified owner-occupied housing units | | | | | | | | Specified renter-occupied housing units paying cash rent | | |
|--|--|-----------------|---|---|--|---------------|---|---|--|-----------------------------|---|
| | Total | With a mortgage | | | | Not mortgaged | | | Total | With meals included in rent | Median gross rent as a percentage of household income in 1999 |
| | | Total | Median selected monthly owner costs (dollars) | Median selected monthly owner costs as a percentage of household income in 1999 | With a second mortgage or home equity loan or both | Total | Median selected monthly owner costs (dollars) | Median selected monthly owner costs as a percentage of household income in 1999 | | | |
| Steele County—Con. | | | | | | | | | | | |
| Blooming Prairie city (part) | 566 | 309 | 742 | 18.5 | 49 | 257 | 245 | 10.0- | 114 | - | 19.7 |
| Blooming Prairie township | 57 | 35 | 928 | 18.5 | 6 | 22 | 225 | 10.0- | 10 | - | 16.3 |
| Clinton Falls township | 90 | 70 | 950 | 20.8 | 13 | 20 | 290 | 10.5 | 5 | - | 29.2 |
| Deerfield township | 84 | 59 | 1 059 | 21.8 | 18 | 25 | 239 | 10.0- | 4 | - | 35.0 |
| Ellendale city | 188 | 110 | 700 | 16.4 | 33 | 78 | 207 | 10.0- | 36 | - | 20.7 |
| Havana township | 89 | 50 | 920 | 21.8 | 15 | 39 | 339 | 10.0- | 19 | - | 17.5 |
| Lemond township | 60 | 35 | 842 | 17.5 | 7 | 25 | 275 | 13.2 | 4 | - | 15.0 |
| Medford city | 322 | 252 | 869 | 20.8 | 71 | 70 | 271 | 12.4 | 59 | - | 21.5 |
| Medford township | 65 | 50 | 973 | 20.5 | 11 | 15 | 256 | 11.3 | 16 | - | 21.7 |
| Meriden township | 142 | 100 | 977 | 21.4 | 28 | 42 | 265 | 12.0 | 7 | - | 17.1 |
| Merton township | 46 | 21 | 990 | 23.6 | 4 | 25 | 354 | 10.0- | 8 | - | 17.1 |
| Owatonna city | 5 889 | 4 174 | 943 | 20.4 | 1 347 | 1 715 | 269 | 10.0- | 2 018 | 6 | 22.2 |
| Owatonna township | 120 | 82 | 1 050 | 21.1 | 27 | 38 | 285 | 10.0- | 26 | - | 15.0 |
| Somerset township | 134 | 88 | 835 | 18.1 | 33 | 46 | 296 | 10.0- | 16 | - | 19.3 |
| Summit township | 67 | 47 | 892 | 24.8 | 19 | 20 | 290 | 15.0 | 13 | - | 24.2 |
| Stevens County | 1 890 | 1 076 | 696 | 17.8 | 141 | 814 | 247 | 10.0- | 1 001 | 29 | 23.6 |
| Alberta city | 38 | 20 | 700 | 17.1 | 3 | 18 | 230 | 10.0- | 7 | - | 10.0- |
| Baker township | 15 | 8 | 550 | 17.5 | - | 7 | 263 | 10.0- | 19 | - | 21.1 |
| Chokio city | 156 | 75 | 537 | 14.3 | 8 | 81 | 219 | 10.0- | 25 | - | 18.1 |
| Darnen township | 52 | 31 | 835 | 15.8 | 3 | 21 | 288 | 10.0- | 12 | - | 13.3 |
| Donnelly city | 84 | 31 | 588 | 14.8 | 4 | 53 | 227 | 11.5 | 5 | - | 21.3 |
| Donnelly township | 26 | 8 | 950 | 30.0 | - | 18 | 228 | 10.0- | 4 | - | 50.0+ |
| Eldorado township | 11 | 4 | 600 | 30.0 | - | 7 | 313 | 10.6 | 4 | - | 15.0 |
| Everglade township | 19 | 11 | 888 | 19.4 | 2 | 8 | 275 | 10.0- | 2 | - | 10.0- |
| Framnas township | 28 | 16 | 933 | 18.8 | 2 | 12 | 250 | 10.0- | 4 | - | 17.5 |
| Hancock city | 214 | 94 | 617 | 16.7 | 19 | 120 | 241 | 10.8 | 37 | - | 21.9 |
| Hodges township | 40 | 23 | 710 | 18.6 | 2 | 17 | 314 | 10.0- | 3 | - | 13.8 |
| Horton township | 15 | 7 | 550 | 21.5 | - | 8 | 300 | 15.0 | 5 | - | 10.8 |
| Moore township | 31 | 18 | 750 | 21.7 | 5 | 13 | 263 | 10.8 | 2 | - | 10.0- |
| Morris city | 949 | 592 | 691 | 17.9 | 81 | 357 | 253 | 10.0- | 849 | 29 | 24.7 |
| Morris township | 127 | 93 | 941 | 19.0 | 12 | 34 | 228 | 10.0- | 12 | - | 32.5 |
| Pepperton township | 8 | 2 | 550 | 12.5 | - | 6 | 375 | 10.0- | 2 | - | 10.0- |
| Rendsville township | 13 | 6 | 575 | 31.3 | - | 7 | 288 | 10.0- | 2 | - | 10.0- |
| Scott township | 20 | 14 | 750 | 33.3 | - | 6 | 288 | 10.0- | 2 | - | 10.0- |
| Stevens township | 6 | 4 | 550 | 10.0 | - | 2 | 225 | 10.0- | 1 | - | 12.5 |
| Swan Lake township | 32 | 15 | 863 | 18.1 | - | 17 | 281 | 10.0- | 2 | - | 32.5 |
| Synnes township | 6 | 4 | 1 350 | 37.5 | - | 2 | 450 | 12.5 | 2 | - | 17.5 |
| Swift County | 2 396 | 1 287 | 632 | 17.9 | 173 | 1 109 | 221 | 10.0- | 814 | 47 | 21.4 |
| Appleton city | 412 | 182 | 571 | 18.3 | 35 | 230 | 229 | 10.7 | 238 | 25 | 26.2 |
| Appleton township | 56 | 27 | 692 | 14.4 | - | 29 | 258 | 10.0- | 2 | - | 10.0- |
| Benson city | 963 | 565 | 639 | 17.5 | 74 | 398 | 206 | 10.0- | 389 | 22 | 20.1 |
| Benson township | 64 | 36 | 850 | 19.2 | 6 | 28 | 217 | 10.0- | 15 | - | 15.6 |
| Camp Lake township | 29 | 15 | 650 | 23.1 | 2 | 14 | 142 | 10.0- | 6 | - | 10.0- |
| Cashel township | 24 | 11 | 775 | 19.4 | - | 13 | 232 | 10.0- | 4 | - | 35.0 |
| Clontarf city | 47 | 27 | 581 | 13.2 | 5 | 20 | 200 | 10.0- | 6 | - | 13.8 |
| Clontarf township | 14 | 8 | 600 | 20.0 | 2 | 6 | 275 | 12.5 | - | - | - |
| Danvers city | 35 | 13 | 690 | 19.6 | 5 | 22 | 269 | 10.8 | 3 | - | 22.5 |
| De Graff city | 50 | 25 | 610 | 20.9 | 5 | 25 | 209 | 10.5 | 7 | - | 11.9 |
| Dublin township | 14 | 8 | 650 | 17.5 | - | 6 | 363 | 11.3 | - | - | - |
| Edison township | 11 | 7 | 470 | 12.5 | - | 4 | 175 | 10.0 | 3 | - | 16.3 |
| Fairfield township | 15 | 8 | 750 | 15.0 | - | 7 | 188 | 22.5 | 2 | - | 50.0+ |
| Hayes township | 23 | 7 | 925 | 18.8 | 2 | 16 | 183 | 10.0- | 5 | - | 13.8 |
| Hegbert township | 12 | 10 | 483 | 17.5 | - | 2 | 325 | 10.0- | - | - | - |
| Holloway city | 32 | 15 | 393 | 13.5 | 1 | 17 | 214 | 10.0- | 8 | - | 22.5 |
| Kerkhoven city | 225 | 106 | 658 | 18.1 | 8 | 119 | 234 | 10.0- | 65 | - | 24.4 |
| Kerkhoven township | 25 | 23 | 690 | 19.3 | 4 | 2 | 225 | 10.0- | 5 | - | 10.0- |
| Kildare township | 32 | 19 | 706 | 17.5 | 2 | 13 | 475 | 41.7 | 6 | - | 12.5 |
| Marysland township | 16 | 6 | 850 | 10.0 | - | 10 | 313 | 10.0- | 4 | - | 12.5 |
| Moyer township | 14 | 11 | 625 | 18.1 | - | 3 | 363 | 10.0- | - | - | - |
| Murdock city | 104 | 46 | 556 | 18.3 | - | 58 | 203 | 12.5 | 19 | - | 17.5 |
| Pillsbury township | 25 | 15 | 775 | 22.5 | 8 | 10 | 236 | 12.5 | 7 | - | 21.3 |
| Shible township | 14 | 7 | 625 | 16.3 | - | 7 | 194 | 10.0- | 6 | - | 22.5 |
| Six Mile Grove township | 23 | 15 | 875 | 21.9 | 6 | 8 | 267 | 10.0 | 2 | - | 17.5 |
| Swenoda township | 14 | 8 | 550 | 15.0 | - | 6 | 188 | 10.0- | - | - | - |
| Tara township | 9 | 5 | 450 | 14.2 | - | 4 | 400 | 17.5 | 2 | - | 17.5 |
| Torning township | 69 | 48 | 650 | 16.3 | 6 | 21 | 228 | 10.0- | 5 | - | 14.2 |
| West Bank township | 25 | 14 | 650 | 37.5 | 2 | 11 | 131 | 10.0- | 5 | - | 10.0- |
| Todd County | 3 944 | 2 185 | 669 | 19.9 | 393 | 1 759 | 219 | 10.1 | 1 267 | 33 | 24.4 |
| Bartlett township | 9 | 6 | 875 | 27.5 | 4 | 3 | 225 | 17.5 | 2 | - | 17.5 |
| Bertha city | 143 | 71 | 512 | 17.7 | 10 | 72 | 175 | 10.0- | 52 | 2 | 24.1 |
| Bertha township | 25 | 12 | 550 | 12.5 | - | 13 | 179 | 10.0- | - | - | - |
| Birchdale township | 158 | 77 | 977 | 23.1 | 16 | 81 | 258 | 10.0- | 10 | 2 | 22.5 |
| Browerville city | 202 | 109 | 612 | 19.0 | 14 | 93 | 214 | 11.5 | 83 | - | 27.8 |
| Bruce township | 49 | 35 | 790 | 22.1 | 8 | 14 | 283 | 10.0 | 8 | - | 35.0 |
| Burleene township | 2 | - | - | - | - | 2 | 225 | 32.5 | - | - | - |
| Burnhamville township | 98 | 63 | 831 | 15.7 | 16 | 35 | 256 | 12.3 | 12 | - | 20.0 |
| Burtrum city | 33 | 22 | 538 | 17.5 | 4 | 11 | 211 | 10.8 | 18 | - | 15.0 |
| Clarissa city | 157 | 76 | 545 | 20.4 | 3 | 81 | 193 | 11.7 | 52 | - | 24.0 |
| Eagle Bend city | 166 | 76 | 572 | 15.9 | 10 | 90 | 190 | 10.7 | 59 | - | 26.1 |
| Eagle Valley township | 53 | 27 | 593 | 22.5 | 2 | 26 | 186 | 10.0- | 8 | - | 17.5 |
| Fawn Lake township | 71 | 45 | 706 | 23.0 | 9 | 26 | 225 | 10.0- | 6 | - | 50.0 |
| Germania township | 7 | 5 | 583 | 14.2 | 2 | 2 | 125 | 10.0- | 3 | - | 17.5 |
| Gordon township | 93 | 58 | 650 | 22.1 | 7 | 35 | 263 | 10.2 | 6 | - | 18.8 |
| Grey Eagle city | 102 | 61 | 641 | 20.7 | 6 | 41 | 259 | 10.0- | 30 | - | 24.2 |
| Grey Eagle township | 122 | 63 | 914 | 18.8 | 17 | 59 | 259 | 10.0- | 10 | - | 22.5 |
| Hartford township | 78 | 49 | 597 | 17.5 | 8 | 29 | 230 | 10.0- | 4 | - | 17.5 |

Table 31. Mortgage and Rental Cost Characteristics: 2000—Con.

[Data based on a sample (except Tables 65-68). For information on confidentiality protection, coverage, sampling error, and nonsampling error, see Appendix G. For location of definitions, see "How to Use This Census Report"]

| State County County Subdivision Place | Specified owner-occupied housing units | | | | | | | | Specified renter-occupied housing units paying cash rent | | |
|--|--|-----------------|---|---|--|---------------|---|---|--|-----------------------------|---|
| | Total | With a mortgage | | | | Not mortgaged | | | Total | With meals included in rent | Median gross rent as a percentage of household income in 1999 |
| | | Total | Median selected monthly owner costs (dollars) | Median selected monthly owner costs as a percentage of household income in 1999 | With a second mortgage or home equity loan or both | Total | Median selected monthly owner costs (dollars) | Median selected monthly owner costs as a percentage of household income in 1999 | | | |
| Todd County—Con. | | | | | | | | | | | |
| Hewitt city | 63 | 34 | 500 | 20.4 | 5 | 29 | 206 | 14.4 | 8 | - | 10.0 |
| Iona township | 17 | 8 | 550 | 12.5 | - | 9 | 145 | 10.8 | 2 | - | 22.5 |
| Kandota township | 116 | 74 | 913 | 22.5 | 22 | 42 | 242 | 10.0- | 5 | - | 18.8 |
| Leslie township | 118 | 63 | 825 | 18.6 | 4 | 55 | 240 | 12.8 | 9 | - | 28.8 |
| Little Elk township | 21 | 12 | 650 | 17.5 | 2 | 9 | 255 | 10.0- | 7 | - | 23.8 |
| Little Sauk township | 57 | 41 | 634 | 19.0 | 10 | 16 | 213 | 10.0- | 4 | - | 10.0 |
| Long Prairie city | 710 | 392 | 700 | 22.2 | 84 | 318 | 218 | 10.0- | 393 | 16 | 24.8 |
| Long Prairie township | 145 | 73 | 785 | 15.3 | 12 | 72 | 248 | 10.0- | 17 | - | 13.8 |
| Moran township | 25 | 13 | 590 | 31.3 | 4 | 12 | 243 | 10.0- | 6 | - | 23.8 |
| Osakis city (part) | 45 | 23 | 925 | 20.3 | 10 | 22 | 281 | 12.5 | 18 | - | 12.9 |
| Reynolds township | 46 | 36 | 700 | 15.0 | 7 | 10 | 283 | 10.0- | 6 | - | 21.3 |
| Round Prairie township | 61 | 48 | 700 | 21.0 | 8 | 13 | 288 | 12.8 | 10 | - | 17.0 |
| Staples city (part) | 639 | 347 | 570 | 18.9 | 71 | 292 | 211 | 12.8 | 382 | 13 | 26.1 |
| Staples township | 90 | 39 | 677 | 17.5 | 5 | 51 | 205 | 10.0- | 10 | - | 12.0 |
| Stowe Prairie township | 9 | 7 | 630 | 11.5 | - | 2 | 175 | 10.0- | 5 | - | 14.2 |
| Turtle Creek township | 34 | 15 | 858 | 27.9 | 2 | 19 | 269 | 16.9 | 2 | - | 12.5 |
| Villard township | 62 | 37 | 844 | 19.5 | 4 | 25 | 218 | 10.0- | 8 | - | 27.5 |
| Ward township | 54 | 28 | 867 | 22.8 | 2 | 26 | 189 | 10.6 | 5 | - | 10.0- |
| West Union city | 26 | 11 | 525 | 18.9 | 4 | 15 | 192 | 10.0- | 1 | - | 17.5 |
| West Union township | 15 | 15 | 838 | 24.6 | - | - | - | - | 6 | - | 10.0- |
| Wykeham township | 23 | 14 | 614 | 20.0 | 1 | 9 | 225 | 20.8 | - | - | - |
| Traverse County | 1 008 | 370 | 593 | 19.5 | 43 | 638 | 230 | 10.0 | 269 | 22 | 25.6 |
| Arthur township | 12 | 6 | 575 | 13.8 | - | 6 | 175 | 10.0- | - | - | - |
| Browns Valley city | 179 | 56 | 520 | 18.4 | 2 | 123 | 225 | 10.0 | 82 | - | 23.3 |
| Clifton township | 4 | 2 | 650 | 22.5 | - | 2 | 225 | 10.0- | - | - | - |
| Croke township | 18 | 6 | 650 | 23.8 | - | 12 | 325 | 15.0 | - | - | - |
| Dollymount township | 12 | 2 | 950 | 37.5 | - | 10 | 213 | 10.0- | 5 | - | 10.0- |
| Dumont city | 44 | 18 | 425 | 14.2 | 2 | 26 | 225 | 10.0- | 2 | - | 12.5 |
| Folsom township | 43 | 16 | 750 | 32.1 | 4 | 27 | 279 | 20.4 | 5 | - | 10.0- |
| Lake Valley township | 44 | 23 | 679 | 21.5 | 3 | 21 | 321 | 14.4 | - | - | - |
| Leonardsville township | 11 | 5 | 675 | 23.8 | - | 6 | 188 | 10.0- | 1 | - | 12.5 |
| Monson township | 28 | 12 | 625 | 21.7 | 1 | 16 | 300 | 10.0- | - | - | - |
| Parnell township | 8 | 4 | 600 | 22.5 | - | 4 | 200 | 30.0 | - | - | - |
| Redpath township | 8 | 6 | 650 | 17.5 | - | 2 | 225 | 10.0- | 3 | - | 17.5 |
| Tara township | 7 | 3 | 475 | 18.8 | 1 | 4 | 350 | 30.0 | - | - | - |
| Taylor township | 23 | 11 | 479 | 20.6 | - | 12 | 188 | 10.0 | - | - | - |
| Tintah city | 29 | 4 | 300 | 37.5 | - | 25 | 218 | 14.4 | - | - | - |
| Tintah township | 8 | - | - | - | - | 8 | 283 | 10.0 | - | - | - |
| Walls township | 8 | 2 | 850 | 17.5 | - | 6 | 275 | 10.0- | 6 | - | 10.0- |
| Wheaton city | 518 | 194 | 621 | 18.7 | 30 | 324 | 225 | 10.1 | 165 | 22 | 32.3 |
| Windsor township | 4 | - | - | - | - | 4 | 275 | 10.0 | - | - | - |
| Wabasha County | 4 615 | 2 950 | 860 | 19.9 | 686 | 1 665 | 248 | 10.0- | 1 185 | 27 | 22.1 |
| Bellechester city (part) | 26 | 13 | 825 | 50.0+ | 9 | 13 | 245 | 10.0- | - | - | - |
| Chester township | 24 | 18 | 1 150 | 22.5 | 2 | 6 | 375 | 16.3 | 6 | - | 12.5 |
| Elgin city | 226 | 155 | 831 | 19.9 | 36 | 71 | 258 | 10.0- | 75 | - | 16.6 |
| Elgin township | 133 | 109 | 1 021 | 19.5 | 17 | 24 | 325 | 10.0- | 11 | - | 13.8 |
| Gilford township | 30 | 21 | 1 141 | 27.5 | 4 | 9 | 245 | 10.0- | 10 | - | 13.0 |
| Glasgow township | 39 | 21 | 736 | 22.5 | 2 | 18 | 213 | 10.0- | 6 | - | 30.0 |
| Greenfield township | 349 | 209 | 864 | 19.2 | 35 | 140 | 250 | 10.0- | 15 | - | 11.3 |
| Hammond city | 43 | 26 | 560 | 19.2 | 1 | 17 | 241 | 10.6 | 14 | - | 27.5 |
| Highland township | 30 | 20 | 1 083 | 22.5 | 6 | 10 | 275 | 10.0- | 12 | - | 20.0 |
| Hyde Park township | 20 | 16 | 760 | 15.0 | 2 | 4 | 225 | 10.0- | 5 | - | 50.0+ |
| Kellogg city | 115 | 74 | 624 | 15.5 | 4 | 41 | 248 | 12.5 | 24 | - | 17.5 |
| Lake township | 75 | 61 | 1 045 | 21.6 | 15 | 14 | 250 | 10.0- | 11 | - | 20.8 |
| Lake City city (part) | 1 164 | 764 | 843 | 19.9 | 201 | 400 | 252 | 10.6 | 346 | 5 | 23.8 |
| Mazeppa city | 206 | 120 | 832 | 21.7 | 21 | 86 | 233 | 10.0- | 46 | - | 18.8 |
| Mazeppa township | 132 | 98 | 1 068 | 19.7 | 41 | 34 | 350 | 10.0- | 12 | - | 22.0 |
| Millville city | 45 | 31 | 754 | 18.5 | 10 | 14 | 181 | 15.0 | 15 | - | 16.3 |
| Minneiska city (part) | 15 | 9 | 825 | 22.5 | 3 | 6 | 275 | 17.5 | 3 | - | 50.0+ |
| Minneiska township | 63 | 31 | 730 | 16.6 | 8 | 32 | 258 | 10.0- | 2 | - | 45.0 |
| Mount Pleasant township | 36 | 25 | 1 063 | 28.8 | 8 | 11 | 294 | 10.8 | 7 | - | 18.5 |
| Oakwood township | 25 | 18 | 883 | 21.0 | - | 7 | 325 | 22.5 | 11 | - | 14.4 |
| Pepin township | 93 | 61 | 872 | 19.9 | 21 | 32 | 230 | 10.0- | 4 | - | 20.0 |
| Plainview city | 756 | 503 | 833 | 20.5 | 114 | 253 | 248 | 10.0- | 218 | 22 | 21.2 |
| Plainview township | 44 | 24 | 922 | 17.7 | 4 | 20 | 300 | 10.0 | 9 | - | 10.0- |
| Wabasha city | 645 | 320 | 854 | 19.1 | 74 | 325 | 239 | 10.0- | 272 | - | 26.1 |
| Watopa township | 26 | 15 | 1 188 | 28.8 | 5 | 11 | 213 | 10.0- | 4 | - | 15.0 |
| West Albany township | 48 | 38 | 775 | 20.0 | 8 | 10 | 188 | 10.0- | 14 | - | 12.5 |
| Zumbro township | 147 | 115 | 1 191 | 23.5 | 29 | 32 | 325 | 10.0- | 19 | - | 17.5 |
| Zumbro Falls city | 60 | 35 | 739 | 17.7 | 6 | 25 | 213 | 11.9 | 14 | - | 27.5 |
| Wadena County | 2 402 | 1 272 | 600 | 17.9 | 192 | 1 130 | 223 | 11.3 | 1 042 | - | 24.5 |
| Aldrich city | 17 | 8 | 560 | 22.5 | 1 | 9 | 222 | 11.3 | 3 | - | 17.5 |
| Aldrich township | 25 | 20 | 700 | 13.6 | 5 | 5 | 175 | 10.0- | 9 | - | 23.8 |
| Blueberry township | 123 | 54 | 790 | 20.5 | 13 | 69 | 231 | 10.0- | 19 | - | 21.5 |
| Bullard township | 9 | 5 | 517 | 41.7 | - | 4 | 200 | 22.5 | 3 | - | 50.0+ |
| Huntersville township | 6 | 4 | 500 | 15.0 | - | 2 | 550 | 12.5 | - | - | - |
| Leaf River township | 42 | 28 | 650 | 31.0 | 12 | 14 | 181 | 10.0- | 1 | - | 12.5 |
| Lyons township | 2 | - | - | - | - | 2 | 100- | 10.0- | 2 | - | 37.5 |
| Meadow township | 8 | 4 | 400 | 12.5 | - | 4 | 225 | 35.0 | - | - | - |
| Menahga city | 311 | 131 | 558 | 23.1 | 15 | 180 | 209 | 13.5 | 109 | - | 23.6 |
| Nimrod city | 35 | 17 | 575 | 21.3 | 7 | 18 | 194 | 10.0- | - | - | - |
| North Germany township | 16 | 9 | 625 | 18.8 | 3 | 7 | 215 | 17.5 | 2 | - | 32.5 |
| Orton township | 4 | 2 | 750 | 12.5 | - | 2 | 550 | 50.0+ | - | - | - |
| Red Eye township | 21 | 8 | 650 | 17.5 | 2 | 13 | 138 | 10.0- | 5 | - | 10.0- |
| Rockwood township | 30 | 17 | 638 | 20.8 | - | 13 | 208 | 10.0- | - | - | - |
| Sebeka city | 197 | 91 | 486 | 19.0 | 12 | 106 | 195 | 10.0- | 73 | - | 20.2 |

Table 31. Mortgage and Rental Cost Characteristics: 2000—Con.

[Data based on a sample (except Tables 65-68). For information on confidentiality protection, coverage, sampling error, and nonsampling error, see Appendix G. For location of definitions, see "How to Use This Census Report"]

| State County County Subdivision Place | Specified owner-occupied housing units | | | | | | | Specified renter-occupied housing units paying cash rent | | | |
|--|--|-----------------|---|---|--|---------------|---|---|-------|-----------------------------|---|
| | Total | With a mortgage | | | | Not mortgaged | | | Total | With meals included in rent | Median gross rent as a percentage of household income in 1999 |
| | | Total | Median selected monthly owner costs (dollars) | Median selected monthly owner costs as a percentage of household income in 1999 | With a second mortgage or home equity loan or both | Total | Median selected monthly owner costs (dollars) | Median selected monthly owner costs as a percentage of household income in 1999 | | | |
| Wadena County—Con. | | | | | | | | | | | |
| Shell River township | 21 | 6 | 475 | 18.8 | - | 15 | 213 | 11.9 | 4 | - | 10.0 |
| Staples city (part) | 102 | 71 | 813 | 13.7 | 20 | 31 | 314 | 16.4 | 62 | - | 25.0 |
| Thomastown township | 70 | 47 | 868 | 17.0 | 4 | 23 | 263 | 10.0- | 2 | - | 12.5 |
| Verndale city | 131 | 54 | 550 | 18.2 | 14 | 77 | 224 | 12.4 | 53 | - | 23.8 |
| Wadena city (part) | 1 063 | 602 | 574 | 17.1 | 58 | 461 | 231 | 11.7 | 671 | - | 25.9 |
| Wadena township | 138 | 76 | 643 | 16.7 | 21 | 62 | 237 | 10.0- | 21 | - | 28.5 |
| Wing River township | 31 | 18 | 729 | 21.9 | 5 | 13 | 222 | 14.5 | 3 | - | 12.5 |
| Waseca County | 4 467 | 3 048 | 831 | 19.5 | 668 | 1 419 | 253 | 10.1 | 1 274 | 11 | 20.5 |
| Alton township | 76 | 44 | 863 | 20.0 | 19 | 32 | 229 | 12.5 | 4 | - | 32.5 |
| Blooming Grove township | 84 | 65 | 839 | 18.6 | 12 | 19 | 344 | 11.3 | 15 | - | 14.4 |
| Byron township | 47 | 24 | 560 | 15.6 | - | 23 | 246 | 10.0- | 8 | - | 10.0 |
| Elysian city (part) | - | - | - | - | - | - | - | - | - | - | - |
| Freedom township | 55 | 37 | 832 | 23.6 | 5 | 18 | 325 | 17.5 | 11 | - | 11.3 |
| Iosco township | 131 | 89 | 1 106 | 18.8 | 25 | 42 | 286 | 10.0- | 6 | - | 17.5 |
| Janesville city | 597 | 413 | 810 | 19.1 | 83 | 184 | 287 | 11.9 | 145 | 2 | 22.2 |
| Janesville township | 84 | 49 | 1 042 | 19.3 | 8 | 35 | 425 | 15.4 | 11 | - | 18.5 |
| New Richland city | 353 | 178 | 710 | 19.5 | 35 | 175 | 224 | 10.0- | 89 | - | 21.3 |
| New Richland township | 120 | 91 | 862 | 21.4 | 14 | 29 | 279 | 10.3 | 10 | - | 16.9 |
| Otisco township | 103 | 80 | 967 | 22.2 | 24 | 23 | 288 | 10.0- | 14 | - | 22.5 |
| St. Mary township | 106 | 69 | 928 | 21.8 | 14 | 37 | 289 | 10.3 | 11 | - | 18.8 |
| Vivian township | 33 | 22 | 750 | 22.5 | 2 | 11 | 313 | 11.3 | 7 | - | 12.5 |
| Waldorf city | 87 | 51 | 594 | 18.3 | 8 | 36 | 223 | 10.6 | 12 | 2 | 20.0 |
| Waseca city | 2 202 | 1 557 | 814 | 19.5 | 351 | 645 | 243 | 10.1 | 891 | 7 | 21.1 |
| Wilton township | 58 | 45 | 1 014 | 22.5 | 15 | 13 | 263 | 10.0- | 11 | - | 18.8 |
| Woodville township | 331 | 234 | 1 049 | 18.0 | 53 | 97 | 313 | 10.0- | 29 | - | 16.3 |
| Washington County | 54 235 | 46 341 | 1 263 | 20.9 | 15 050 | 7 894 | 335 | 10.0- | 9 599 | 266 | 25.6 |
| Afton city | 727 | 513 | 1 473 | 19.9 | 185 | 214 | 393 | 10.0- | 4 | - | 37.5 |
| Bayport city | 554 | 362 | 1 166 | 23.0 | 110 | 192 | 356 | 10.3 | 156 | 37 | 25.0 |
| Baytown township | 428 | 351 | 1 888 | 21.6 | 121 | 77 | 342 | 10.0- | 11 | - | 28.8 |
| Birchwood Village city | 315 | 221 | 1 571 | 22.3 | 62 | 94 | 436 | 10.0- | 20 | - | 16.4 |
| Cottage Grove city | 8 535 | 7 576 | 1 174 | 20.9 | 2 620 | 959 | 303 | 10.0- | 812 | - | 27.6 |
| Dellwood city | 311 | 259 | 2 391 | 21.0 | 66 | 52 | 633 | 10.0- | 12 | - | 21.7 |
| Denmark township | 305 | 238 | 1 510 | 22.5 | 91 | 67 | 391 | 10.0- | 16 | 3 | 18.8 |
| Forest Lake city | 1 389 | 1 163 | 1 069 | 21.7 | 403 | 226 | 302 | 10.3 | 1 107 | - | 25.0 |
| Forest Lake township | 2 182 | 1 850 | 1 314 | 22.1 | 678 | 332 | 318 | 12.4 | 75 | - | 23.8 |
| Grant city | 930 | 757 | 1 649 | 19.6 | 274 | 173 | 481 | 10.0- | - | - | - |
| Grey Cloud Island township | 84 | 43 | 1 240 | 24.4 | 18 | 41 | 368 | 11.5 | 10 | - | 16.7 |
| Hastings city (part) | - | - | - | - | - | - | - | - | 3 | - | 27.5 |
| Hugo city | 1 527 | 1 328 | 1 252 | 21.9 | 434 | 199 | 360 | 10.0- | 82 | - | 15.9 |
| Lake Elmo city | 1 676 | 1 337 | 1 547 | 18.6 | 342 | 339 | 464 | 10.0- | 51 | - | 22.0 |
| Lakeland city | 626 | 519 | 1 174 | 18.4 | 199 | 107 | 291 | 10.0- | 31 | 2 | 15.5 |
| Lakeland Shores city | 109 | 82 | 1 557 | 22.8 | 30 | 27 | 378 | 10.0- | - | - | - |
| Lake St. Croix Beach city | 379 | 323 | 1 013 | 19.5 | 110 | 56 | 245 | 10.0 | 37 | - | 17.5 |
| Landfall city | 10 | 10 | 671 | 18.3 | - | - | - | - | 12 | 1 | 13.8 |
| Mahtomedi city | 2 099 | 1 750 | 1 379 | 21.0 | 671 | 349 | 413 | 10.0- | 267 | - | 32.7 |
| Marine on St. Croix city | 203 | 136 | 1 487 | 23.1 | 23 | 67 | 393 | 10.0- | 18 | - | 20.0 |
| May township | 618 | 536 | 1 430 | 21.9 | 188 | 82 | 397 | 10.0- | 20 | - | 10.0- |
| Newport city | 910 | 718 | 1 048 | 21.0 | 251 | 192 | 307 | 11.1 | 468 | 7 | 25.4 |
| New Scandia township | 892 | 737 | 1 208 | 19.7 | 258 | 155 | 353 | 10.0- | 58 | - | 26.9 |
| Oakdale city | 7 495 | 6 588 | 1 112 | 20.7 | 1 890 | 907 | 286 | 10.0- | 1 941 | 49 | 27.7 |
| Oak Park Heights city | 824 | 700 | 1 232 | 22.1 | 230 | 124 | 328 | 10.0 | 473 | 87 | 27.7 |
| Pine Springs city | 134 | 98 | 1 700 | 21.0 | 40 | 36 | 483 | 10.0- | - | - | - |
| St. Marys Point city | 120 | 98 | 1 023 | 20.6 | 25 | 22 | 275 | 10.0- | 7 | - | 22.5 |
| St. Paul Park city | 1 391 | 1 038 | 977 | 19.9 | 387 | 353 | 270 | 10.0- | 252 | - | 22.0 |
| Stillwater city | 4 226 | 3 388 | 1 250 | 20.6 | 1 106 | 838 | 321 | 10.0- | 1 214 | - | 26.4 |
| Stillwater township | 637 | 554 | 1 755 | 19.7 | 230 | 83 | 462 | 10.0- | 12 | - | 37.5 |
| West Lakeland township | 980 | 845 | 1 821 | 21.8 | 327 | 135 | 370 | 12.6 | 7 | - | 13.5 |
| White Bear Lake city (part) | 106 | 90 | 1 352 | 24.5 | 63 | 16 | 375 | 10.0- | 59 | - | 31.7 |
| Willernie city | 175 | 125 | 847 | 20.6 | 36 | 50 | 265 | 11.9 | 30 | - | 19.0 |
| Woodbury city | 13 338 | 12 008 | 1 403 | 21.1 | 3 582 | 1 330 | 358 | 10.0- | 2 334 | 80 | 23.3 |
| Watsonwan County | 2 632 | 1 434 | 611 | 17.2 | 259 | 1 198 | 206 | 10.0- | 905 | 16 | 19.3 |
| Adrian township | 28 | 10 | 625 | 18.8 | - | 18 | 150 | 10.0 | 2 | - | 10.0- |
| Antrim township | 43 | 21 | 925 | 40.7 | 5 | 22 | 263 | 10.0- | 10 | - | 17.5 |
| Butterfield city | 175 | 66 | 506 | 15.7 | 5 | 109 | 179 | 10.0- | 24 | - | 23.8 |
| Butterfield township | 31 | 15 | 483 | 21.9 | 2 | 16 | 225 | 12.5 | 14 | - | 13.8 |
| Darfur city | 45 | 21 | 479 | 13.4 | - | 24 | 175 | 10.0- | 6 | - | 15.0 |
| Fieldon township | 29 | 12 | 750 | 20.0 | 2 | 17 | 325 | 10.0- | 5 | - | 10.0- |
| La Salle city | 37 | 19 | 475 | 21.4 | 3 | 18 | 200 | 10.0- | 2 | - | 45.0 |
| Lewisville city | 85 | 44 | 444 | 17.5 | 7 | 41 | 186 | 10.0- | 4 | - | 12.5 |
| Long Lake township | 90 | 52 | 775 | 17.5 | 10 | 38 | 225 | 10.0- | 7 | - | 32.5 |
| Madelia city | 523 | 305 | 620 | 16.7 | 56 | 218 | 227 | 10.0- | 289 | - | 18.9 |
| Madelia township | 56 | 35 | 588 | 13.9 | 6 | 21 | 218 | 10.0- | 10 | - | 17.5 |
| Nelson township | 35 | 23 | 713 | 14.4 | 6 | 12 | 450 | 15.0 | 6 | - | 10.0- |
| Odin city | 52 | 6 | 450 | 12.5 | - | 46 | 216 | 10.4 | 2 | - | 17.5 |
| Odin township | 15 | 7 | 950 | 21.5 | 2 | 8 | 225 | 10.0- | 22 | - | 10.5 |
| Ormsby city (part) | 33 | 12 | 550 | 13.3 | - | 21 | 253 | 10.0- | - | - | - |
| Riverdale township | 55 | 29 | 844 | 16.9 | - | 26 | 225 | 10.0- | 7 | - | 10.0- |
| Rosendale township | 48 | 35 | 750 | 17.3 | 2 | 13 | 263 | 10.0- | 1 | - | 10.0- |
| St. James city | 1 155 | 671 | 590 | 17.4 | 142 | 484 | 197 | 10.0- | 477 | 16 | 22.5 |
| St. James township | 46 | 27 | 813 | 18.2 | 8 | 19 | 246 | 10.4 | 8 | - | 26.7 |
| South Branch township | 51 | 24 | 911 | 24.2 | 3 | 27 | 292 | 10.0- | 9 | - | 13.8 |
| Wilkin County | 1 563 | 865 | 688 | 18.0 | 193 | 698 | 223 | 10.0- | 476 | 7 | 21.9 |
| Akron township | 12 | 3 | 875 | 13.8 | - | 9 | 245 | 11.3 | 2 | - | 22.5 |
| Andrea township | 3 | - | - | - | - | 3 | 188 | 10.0- | 4 | - | 10.0 |
| Atherton township | 15 | 7 | 925 | 15.6 | - | 8 | 233 | 20.0 | - | - | - |

Table 31. Mortgage and Rental Cost Characteristics: 2000—Con.

[Data based on a sample (except Tables 65-68). For information on confidentiality protection, coverage, sampling error, and nonsampling error, see Appendix G. For location of definitions, see "How to Use This Census Report"]

| State County County Subdivision Place | Specified owner-occupied housing units | | | | | | | | Specified renter-occupied housing units paying cash rent | | |
|--|--|-----------------|---|---|--|---------------|---|---|--|-----------------------------|---|
| | Total | With a mortgage | | | | Not mortgaged | | | Total | With meals included in rent | Median gross rent as a percentage of household income in 1999 |
| | | Total | Median selected monthly owner costs (dollars) | Median selected monthly owner costs as a percentage of household income in 1999 | With a second mortgage or home equity loan or both | Total | Median selected monthly owner costs (dollars) | Median selected monthly owner costs as a percentage of household income in 1999 | | | |
| Wilkin County—Con. | | | | | | | | | | | |
| Bradford township | 25 | 13 | 625 | 18.8 | 2 | 12 | 217 | 15.0 | - | - | - |
| Brandrup township | 24 | 13 | 1 225 | 28.8 | 2 | 11 | 313 | 10.0- | 2 | - | 12.5 |
| Breckenridge city | 887 | 529 | 692 | 18.0 | 137 | 358 | 221 | 10.0- | 400 | 7 | 22.3 |
| Breckenridge township | 50 | 37 | 842 | 22.8 | 12 | 13 | 242 | 10.6 | 4 | - | 10.0 |
| Campbell city | 71 | 30 | 570 | 19.4 | 2 | 41 | 229 | 10.0- | 13 | - | 23.5 |
| Campbell township | 22 | 8 | 650 | 17.5 | 2 | 14 | 213 | 10.0- | - | - | - |
| Champion township | 15 | 8 | 500 | 12.5 | - | 7 | 235 | 10.0- | - | - | - |
| Connelly township | 21 | 13 | 975 | 13.2 | 2 | 8 | 325 | 10.0 | 2 | - | 22.5 |
| Deerhorn township | 13 | 10 | 750 | 14.2 | 2 | 3 | 213 | 10.0- | 8 | - | 19.0 |
| Doran city | 23 | 7 | 625 | 13.8 | - | 16 | 144 | 10.0- | - | - | - |
| Foxhome city | 35 | 13 | 464 | 31.9 | 2 | 22 | 225 | 11.3 | - | - | - |
| Foxhome township | 23 | 9 | 1 042 | 25.8 | 3 | 14 | 250 | 10.0- | - | - | - |
| Kent city | 28 | 10 | 550 | 22.5 | - | 18 | 219 | 10.0- | 10 | - | 17.5 |
| McCauleyville township | 14 | 4 | 650 | 12.5 | - | 10 | 225 | 10.0- | 2 | - | 10.0- |
| Manston township | 5 | 3 | 850 | 22.5 | 3 | 2 | 325 | 17.5 | - | - | - |
| Meadows township | 7 | 7 | 1 031 | 23.1 | - | - | - | - | - | - | - |
| Mitchell township | 13 | 5 | 1 208 | 14.2 | 3 | 8 | 217 | 10.0- | 2 | - | 45.0 |
| Nashua city | 16 | 4 | 550 | 22.5 | - | 12 | 150 | 10.0- | - | - | - |
| Nilsen township | 10 | 6 | 650 | 12.5 | - | 4 | 425 | 10.0- | - | - | - |
| Nordick township | 14 | 6 | 750 | 17.5 | 2 | 8 | 325 | 15.0 | - | - | - |
| Prairie View township | 22 | 13 | 688 | 18.5 | - | 9 | 325 | 10.0- | 3 | - | 10.0- |
| Roberts township | 17 | 13 | 675 | 19.5 | 2 | 4 | 200 | 12.5 | - | - | - |
| Rothsay city (part) | 78 | 42 | 567 | 16.0 | 5 | 36 | 215 | 10.0- | 18 | - | 22.5 |
| Sunnyside township | 18 | 7 | 825 | 21.3 | - | 11 | 181 | 10.0- | - | - | - |
| Tanberg township | 7 | 2 | 550 | 10.0- | - | 5 | 242 | 10.0- | - | - | - |
| Tenney city | 2 | - | - | - | - | 2 | 175 | 27.5 | - | - | - |
| Wolverton city | 47 | 27 | 538 | 17.8 | 6 | 20 | 220 | 10.0 | 6 | - | 26.3 |
| Wolverton township | 26 | 16 | 700 | 16.7 | 6 | 10 | 263 | 10.0- | - | - | - |
| Winona County | 10 130 | 6 554 | 832 | 19.7 | 1 740 | 3 576 | 247 | 10.0- | 4 982 | 93 | 23.6 |
| Altura city | 112 | 65 | 695 | 19.0 | 7 | 47 | 202 | 10.0- | 23 | - | 20.6 |
| Dakota city | 104 | 50 | 669 | 15.9 | 12 | 54 | 219 | 10.0- | 7 | - | 12.5 |
| Dresbach township | 112 | 77 | 963 | 18.4 | 35 | 35 | 248 | 10.0- | 6 | - | 22.5 |
| Eiba city | 42 | 32 | 750 | 20.0 | 14 | 10 | 188 | 21.3 | 10 | - | 21.3 |
| Eiba township | 20 | 18 | 950 | 18.3 | 3 | 2 | 225 | 10.0- | 6 | - | 12.5 |
| Fremont township | 26 | 10 | 825 | 14.2 | 2 | 16 | 230 | 22.5 | 4 | - | 25.0 |
| Goodview city | 815 | 516 | 871 | 19.1 | 119 | 299 | 246 | 10.0- | 296 | - | 19.7 |
| Hart township | 19 | 10 | 950 | 22.5 | - | 9 | 192 | 15.8 | 6 | - | 10.0- |
| Hillsdale township | 54 | 40 | 850 | 21.5 | 8 | 14 | 388 | 10.0- | 41 | - | 25.4 |
| Homer township | 296 | 197 | 959 | 20.6 | 65 | 99 | 302 | 10.0- | 34 | - | 19.4 |
| La Crescent city (part) | - | - | - | - | - | - | - | - | - | - | - |
| Lewiston city | 363 | 255 | 896 | 20.2 | 75 | 108 | 247 | 10.0- | 98 | - | 23.4 |
| Minneka city (part) | 20 | 11 | 850 | 12.1 | - | 9 | 275 | 10.0- | 1 | - | 27.5 |
| Minnesota City city | 65 | 36 | 650 | 16.4 | 9 | 29 | 197 | 10.0- | 13 | - | 12.1 |
| Mount Vernon township | 33 | 21 | 885 | 23.5 | 6 | 12 | 250 | 17.5 | 8 | - | 27.5 |
| New Hartford township | 87 | 66 | 892 | 20.0 | 20 | 21 | 281 | 15.4 | 16 | - | 21.9 |
| Norton township | 71 | 54 | 850 | 22.5 | 10 | 17 | 246 | 10.0- | 5 | - | 13.1 |
| Pleasant Hill township | 57 | 39 | 890 | 20.7 | 14 | 18 | 288 | 12.9 | 6 | - | 13.8 |
| Richmond township | 169 | 129 | 979 | 20.8 | 38 | 40 | 225 | 10.0- | 10 | - | 16.7 |
| Rollingstone city | 200 | 147 | 835 | 19.2 | 41 | 53 | 275 | 11.8 | 22 | - | 25.6 |
| Rollingstone township | 313 | 199 | 898 | 17.7 | 57 | 114 | 255 | 10.0- | 18 | - | 22.5 |
| St. Charles city | 756 | 519 | 920 | 19.9 | 182 | 237 | 260 | 10.0- | 335 | - | 22.1 |
| St. Charles township | 48 | 31 | 1 034 | 19.4 | 8 | 17 | 281 | 10.0- | 9 | - | 12.5 |
| Saratoga township | 48 | 33 | 879 | 16.3 | 2 | 15 | 255 | 10.8 | 11 | - | 14.4 |
| Stockton city | 138 | 89 | 956 | 20.6 | 26 | 49 | 245 | 10.0- | 20 | - | 23.3 |
| Utica city | 60 | 44 | 623 | 20.0 | 18 | 16 | 217 | 10.0- | 6 | - | 16.3 |
| Utica township | 56 | 38 | 975 | 20.7 | 14 | 18 | 267 | 10.0- | 11 | - | 17.5 |
| Warren township | 72 | 53 | 875 | 23.1 | 18 | 19 | 304 | 11.3 | 11 | - | 19.2 |
| Whitewater township | 15 | 8 | 900 | 30.0 | 4 | 7 | 325 | 13.5 | 4 | - | 17.5 |
| Wilson township | 239 | 152 | 900 | 19.5 | 41 | 87 | 281 | 10.0- | 15 | 2 | 17.9 |
| Winona city | 5 675 | 3 595 | 789 | 19.9 | 888 | 2 080 | 242 | 10.0- | 3 926 | 91 | 24.7 |
| Wisicoy township | 45 | 20 | 750 | 22.5 | 4 | 25 | 139 | 10.0- | 4 | - | 22.5 |
| Wright County | 19 926 | 16 422 | 1 097 | 21.2 | 5 315 | 3 504 | 284 | 10.0- | 4 429 | 124 | 22.9 |
| Albertville city | 952 | 876 | 1 191 | 22.9 | 272 | 76 | 244 | 10.0- | 266 | - | 22.7 |
| Albion township | 220 | 167 | 919 | 22.3 | 49 | 53 | 253 | 10.0- | 9 | - | 13.8 |
| Annandale city | 584 | 412 | 925 | 20.0 | 114 | 172 | 266 | 11.2 | 265 | 2 | 26.5 |
| Buffalo city | 2 205 | 1 804 | 1 071 | 20.7 | 631 | 401 | 272 | 11.1 | 1 023 | 76 | 23.4 |
| Buffalo township | 366 | 299 | 1 095 | 20.2 | 109 | 67 | 317 | 10.0- | 33 | - | 24.4 |
| Chatham township | 228 | 191 | 1 307 | 21.5 | 69 | 37 | 356 | 10.0- | 2 | - | 10.0- |
| Clearwater city (part) | 220 | 176 | 848 | 22.9 | 37 | 44 | 250 | 10.0 | 84 | - | 22.1 |
| Clearwater township | 283 | 220 | 1 037 | 20.6 | 70 | 63 | 289 | 10.8 | 21 | - | 21.3 |
| Cokato city | 600 | 424 | 918 | 20.1 | 116 | 176 | 291 | 11.4 | 288 | 22 | 23.8 |
| Cokato township | 148 | 111 | 1 051 | 20.7 | 24 | 37 | 269 | 10.0- | 15 | - | 16.9 |
| Corinna township | 704 | 481 | 1 086 | 21.1 | 122 | 223 | 277 | 10.0- | 30 | - | 17.9 |
| Dayton city (part) | - | - | - | - | - | - | - | - | - | - | - |
| Delano city | 998 | 823 | 1 168 | 22.5 | 295 | 175 | 289 | 10.0- | 307 | 5 | 22.4 |
| Franklin township | 487 | 386 | 1 226 | 21.6 | 176 | 101 | 286 | 10.0- | 33 | - | 26.3 |
| French Lake township | 206 | 143 | 1 012 | 20.4 | 36 | 63 | 254 | 10.0- | 6 | - | 21.3 |
| Hanover city (part) | 269 | 242 | 1 375 | 20.3 | 103 | 27 | 328 | 11.6 | 23 | - | 12.2 |
| Howard Lake city | 423 | 290 | 954 | 22.5 | 79 | 133 | 260 | 11.7 | 188 | - | 23.1 |
| Maple Lake city | 397 | 325 | 935 | 20.7 | 84 | 72 | 274 | 11.8 | 155 | - | 20.1 |
| Maple Lake township | 511 | 390 | 1 056 | 20.7 | 120 | 121 | 287 | 10.0- | 22 | - | 20.0 |
| Marysville township | 296 | 229 | 1 051 | 19.4 | 72 | 67 | 284 | 10.0- | 16 | - | 21.3 |
| Middleville township | 126 | 88 | 1 000 | 20.0 | 22 | 38 | 267 | 10.0- | 20 | - | 14.0 |
| Monticello city | 1 810 | 1 560 | 1 079 | 22.3 | 518 | 250 | 309 | 10.0- | 802 | 7 | 22.4 |
| Monticello township | 834 | 710 | 1 080 | 19.4 | 252 | 124 | 258 | 10.0- | 37 | - | 24.2 |
| Montrose city | 214 | 189 | 973 | 21.9 | 55 | 25 | 256 | 10.0- | 119 | 3 | 23.4 |
| Otsego city | 1 514 | 1 377 | 1 113 | 20.6 | 431 | 137 | 259 | 10.0- | 24 | - | 27.5 |

Table 31. **Mortgage and Rental Cost Characteristics: 2000—Con.**

[Data based on a sample (except Tables 65-68). For information on confidentiality protection, coverage, sampling error, and nonsampling error, see Appendix G. For location of definitions, see "How to Use This Census Report"]

| State County County Subdivision Place | Specified owner-occupied housing units | | | | | | | | Specified renter-occupied housing units paying cash rent | | |
|--|--|-----------------|---|---|--|---------------|---|---|--|-----------------------------|---|
| | Total | With a mortgage | | | | Not mortgaged | | | Total | With meals included in rent | Median gross rent as a percentage of household income in 1999 |
| | | Total | Median selected monthly owner costs (dollars) | Median selected monthly owner costs as a percentage of household income in 1999 | With a second mortgage or home equity loan or both | Total | Median selected monthly owner costs (dollars) | Median selected monthly owner costs as a percentage of household income in 1999 | | | |
| Wright County—Con. | | | | | | | | | | | |
| Rockford city (part) | 568 | 505 | 1 176 | 22.1 | 126 | 63 | 281 | 10.0- | 237 | - | 21.7 |
| Rockford township | 791 | 696 | 1 075 | 18.1 | 202 | 95 | 299 | 10.0- | 15 | 9 | 41.7 |
| St. Michael city | 2 398 | 2 132 | 1 199 | 21.5 | 774 | 266 | 358 | 10.0- | 215 | - | 29.8 |
| Silver Creek township | 419 | 354 | 1 101 | 20.7 | 115 | 65 | 275 | 10.7 | 25 | - | 18.8 |
| South Haven city | 56 | 33 | 863 | 20.6 | 14 | 23 | 187 | 12.8 | 7 | - | 16.3 |
| Southside township | 394 | 260 | 1 036 | 21.5 | 83 | 134 | 270 | 10.0- | 41 | - | 18.9 |
| Stockholm township | 121 | 90 | 1 059 | 22.9 | 27 | 31 | 252 | 10.0- | 18 | - | 18.3 |
| Victor township | 199 | 150 | 1 102 | 24.3 | 44 | 49 | 283 | 10.0- | 11 | - | 36.3 |
| Waverly city | 209 | 158 | 993 | 22.7 | 34 | 51 | 298 | 12.7 | 48 | - | 25.5 |
| Woodland township | 176 | 131 | 1 091 | 22.2 | 40 | 45 | 269 | 10.5 | 24 | - | 18.8 |
| Yellow Medicine County | 2 454 | 1 151 | 618 | 17.8 | 202 | 1 303 | 226 | 10.0- | 715 | 17 | 23.2 |
| Burton township | 15 | 9 | 813 | 16.3 | - | 6 | 238 | 10.0- | 2 | - | 50.0+ |
| Canby city | 555 | 253 | 529 | 18.2 | 51 | 302 | 207 | 10.1 | 227 | 15 | 26.3 |
| Clarkfield city | 268 | 125 | 540 | 16.8 | 17 | 143 | 213 | 10.0- | 70 | 2 | 22.7 |
| Echo city | 77 | 24 | 471 | 19.2 | 2 | 53 | 213 | 10.2 | 15 | - | 21.3 |
| Echo township | 18 | 8 | 750 | 35.0 | - | 10 | 283 | 10.0- | 5 | - | 10.0- |
| Florida township | 14 | 2 | 350 | 12.5 | - | 12 | 238 | 15.0 | 2 | - | 12.5 |
| Fortier township | 2 | - | - | - | - | 2 | 175 | 10.0- | 8 | - | 25.0 |
| Friendship township | 40 | 23 | 658 | 21.6 | - | 17 | 425 | 10.0- | 13 | - | 31.3 |
| Granite Falls city (part) | 617 | 289 | 656 | 16.4 | 74 | 328 | 231 | 10.0 | 221 | - | 25.5 |
| Hammer township | 24 | 11 | 625 | 31.3 | - | 13 | 308 | 10.0- | 2 | - | 17.5 |
| Hanley Falls city | 75 | 35 | 535 | 19.2 | 2 | 40 | 235 | 10.0- | 24 | - | 22.5 |
| Hazel Run city | 23 | 2 | 850 | 22.5 | - | 21 | 185 | 10.0- | 2 | - | 32.5 |
| Hazel Run township | 31 | 22 | 675 | 18.1 | 2 | 9 | 331 | 10.0- | 4 | - | 25.0 |
| Lisbon township | 26 | 18 | 675 | 20.0 | 2 | 8 | 325 | 10.0- | 7 | - | 37.5 |
| Minnesota Falls township | 73 | 41 | 764 | 19.8 | 8 | 32 | 213 | 10.0- | 2 | - | 12.5 |
| Norman township | 46 | 29 | 650 | 16.3 | 2 | 17 | 192 | 10.0- | 4 | - | 20.0 |
| Normania township | 22 | 12 | 767 | 17.5 | - | 10 | 317 | 10.0 | 2 | - | 45.0 |
| Omro township | 14 | 6 | 650 | 17.5 | - | 8 | 375 | 25.0 | 2 | - | 17.5 |
| Oshkosh township | 18 | 6 | 1 063 | 37.5 | 2 | 12 | 250 | 10.0- | 12 | - | 12.5 |
| Porter city | 63 | 27 | 535 | 14.4 | 2 | 36 | 223 | 11.7 | 15 | - | 21.9 |
| Posen township | 32 | 14 | 800 | 25.8 | 2 | 18 | 330 | 10.0- | 2 | - | 22.5 |
| St. Leo city | 32 | 12 | 757 | 23.3 | 2 | 20 | 217 | 12.5 | 8 | - | 32.5 |
| Sandnes township | 25 | 14 | 850 | 30.0 | - | 11 | 285 | 10.0- | - | - | - |
| Sioux Agency township | 29 | 14 | 850 | 20.0 | 5 | 15 | 225 | 10.6 | 5 | - | 14.2 |
| Stony Run township | 99 | 60 | 733 | 16.8 | 12 | 39 | 297 | 10.0- | 19 | - | 15.4 |
| Swede Prairie township | 9 | 5 | 1 042 | 20.8 | - | 4 | 325 | 10.0- | 4 | - | 25.0 |
| Tyro township | 26 | 18 | 686 | 22.5 | 4 | 8 | 183 | 10.0 | 4 | - | 10.0 |
| Wergeland township | 15 | 9 | 975 | 28.8 | 1 | 6 | 275 | 10.0- | 4 | - | 15.0 |
| Wood Lake city | 139 | 48 | 533 | 13.5 | 10 | 91 | 213 | 10.7 | 22 | - | 17.5 |
| Wood Lake township | 27 | 15 | 730 | 26.9 | 2 | 12 | 310 | 10.0- | 8 | - | 17.5 |

Table 32. Mortgage and Rental Cost Characteristics: 2000

[Data based on a sample (except Tables 65-68). For information on confidentiality protection, coverage, sampling error, and nonsampling error, see Appendix G. For location of definitions, see "How to Use This Census Report"]

| State County Place and County Subdivision | Specified owner-occupied housing units | | | | | | | | Specified renter-occupied housing units paying cash rent | | |
|---|--|-----------------|---|---|--|----------------|---|---|--|-----------------------------|---|
| | Total | With a mortgage | | | | Not mortgaged | | | Total | With meals included in rent | Median gross rent as a percentage of household income in 1999 |
| | | Total | Median selected monthly owner costs (dollars) | Median selected monthly owner costs as a percentage of household income in 1999 | With a second mortgage or home equity loan or both | Total | Median selected monthly owner costs (dollars) | Median selected monthly owner costs as a percentage of household income in 1999 | | | |
| The State | 1 117 489 | 829 081 | 1 044 | 20.0 | 232 873 | 288 408 | 271 | 10.0 | 454 011 | 10 445 | 24.7 |
| COUNTY | | | | | | | | | | | |
| Aitkin County | 2 841 | 1 459 | 730 | 21.6 | 316 | 1 382 | 220 | 10.0 | 720 | - | 25.2 |
| Anoka County | 77 638 | 66 198 | 1 099 | 20.4 | 21 380 | 11 440 | 275 | 10.0 | 17 134 | 268 | 24.8 |
| Becker County | 5 466 | 3 386 | 782 | 20.5 | 688 | 2 080 | 236 | 10.2 | 1 909 | 74 | 24.7 |
| Beltrami County | 6 008 | 3 832 | 750 | 19.2 | 827 | 2 176 | 227 | 10.0 | 3 343 | 38 | 26.8 |
| Benton County | 5 784 | 4 397 | 924 | 19.6 | 1 346 | 1 387 | 266 | 10.0 | 4 094 | 198 | 22.3 |
| Big Stone County | 1 445 | 662 | 580 | 18.8 | 158 | 783 | 220 | 10.0 | 265 | - | 21.3 |
| Blue Earth County | 10 403 | 7 054 | 870 | 19.8 | 2 062 | 3 349 | 264 | 10.0 | 6 631 | 118 | 26.0 |
| Brown County | 6 638 | 3 763 | 765 | 18.8 | 753 | 2 875 | 241 | 10.0 | 1 853 | 72 | 22.4 |
| Carlton County | 6 292 | 4 072 | 804 | 19.6 | 1 155 | 2 220 | 239 | 10.1 | 1 892 | 7 | 23.1 |
| Carver County | 16 929 | 14 286 | 1 382 | 21.7 | 4 543 | 2 643 | 344 | 10.0 | 3 722 | 71 | 24.2 |
| Cass County | 5 388 | 3 011 | 801 | 22.3 | 562 | 2 377 | 240 | 10.6 | 1 169 | 53 | 23.8 |
| Chippewa County | 3 103 | 1 805 | 679 | 18.8 | 412 | 1 298 | 243 | 10.1 | 1 089 | 40 | 24.3 |
| Chisago County | 8 880 | 7 335 | 1 066 | 22.0 | 2 097 | 1 545 | 285 | 10.0 | 1 670 | 44 | 24.1 |
| Clay County | 10 727 | 7 612 | 840 | 20.0 | 1 884 | 3 115 | 268 | 10.0 | 5 029 | 185 | 28.9 |
| Clearwater County | 1 074 | 541 | 600 | 17.9 | 69 | 533 | 209 | 10.0 | 445 | 17 | 25.0 |
| Cook County | 1 155 | 627 | 848 | 22.0 | 75 | 528 | 255 | 10.0 | 436 | 3 | 22.7 |
| Cottonwood County | 2 977 | 1 471 | 564 | 17.0 | 320 | 1 506 | 214 | 10.0 | 752 | 50 | 23.5 |
| Crow Wing County | 12 522 | 7 931 | 833 | 20.3 | 1 914 | 4 591 | 228 | 10.0 | 4 019 | 174 | 26.1 |
| Dakota County | 89 994 | 77 208 | 1 231 | 20.3 | 24 517 | 12 786 | 314 | 10.0 | 27 778 | 432 | 24.4 |
| Dodge County | 3 829 | 2 838 | 915 | 19.7 | 829 | 991 | 259 | 10.4 | 829 | 2 | 20.2 |
| Douglas County | 7 273 | 4 582 | 825 | 20.6 | 1 328 | 2 691 | 247 | 10.0 | 2 737 | 63 | 25.5 |
| Faribault County | 4 213 | 2 115 | 581 | 16.8 | 363 | 2 098 | 217 | 10.0 | 1 018 | 37 | 20.1 |
| Fillmore County | 4 107 | 2 154 | 741 | 19.2 | 535 | 1 953 | 221 | 10.0 | 1 173 | 11 | 21.0 |
| Freeborn County | 8 121 | 4 783 | 692 | 18.3 | 1 131 | 3 338 | 233 | 10.0 | 2 529 | 139 | 22.7 |
| Goodhue County | 9 293 | 6 320 | 990 | 20.3 | 2 109 | 2 973 | 274 | 10.0 | 3 154 | 37 | 23.6 |
| Grant County | 1 498 | 739 | 664 | 18.5 | 114 | 759 | 232 | 10.5 | 363 | - | 22.0 |
| Hennepin County | 263 253 | 210 533 | 1 166 | 20.1 | 60 684 | 52 720 | 325 | 10.0 | 150 975 | 2 871 | 25.2 |
| Houston County | 4 216 | 2 552 | 828 | 19.2 | 692 | 1 664 | 232 | 10.0 | 1 198 | 55 | 20.7 |
| Hubbard County | 3 416 | 2 025 | 762 | 20.4 | 391 | 1 391 | 226 | 10.0 | 1 029 | 8 | 24.0 |
| Isanti County | 5 882 | 4 754 | 956 | 21.2 | 1 440 | 1 128 | 269 | 10.0 | 1 385 | 119 | 27.0 |
| Itasca County | 9 294 | 5 317 | 761 | 19.9 | 1 138 | 3 977 | 216 | 10.0 | 2 642 | 101 | 25.5 |
| Jackson County | 2 632 | 1 327 | 620 | 17.9 | 192 | 1 305 | 213 | 10.0 | 697 | 36 | 18.9 |
| Kanabec County | 2 111 | 1 370 | 792 | 21.2 | 337 | 741 | 238 | 10.0 | 740 | - | 23.7 |
| Kandiyohi County | 9 050 | 6 183 | 843 | 20.3 | 1 714 | 2 867 | 247 | 10.0 | 3 534 | 70 | 24.2 |
| Kittson County | 1 110 | 458 | 608 | 17.1 | 33 | 652 | 219 | 10.0 | 272 | 1 | 19.8 |
| Koochiching County | 3 195 | 1 695 | 748 | 17.9 | 422 | 1 500 | 210 | 10.0 | 1 027 | 26 | 24.4 |
| Lac qui Parle County | 1 694 | 759 | 572 | 17.5 | 142 | 935 | 200 | 10.0 | 430 | 2 | 22.0 |
| Lake County | 2 714 | 1 441 | 692 | 17.5 | 261 | 1 273 | 228 | 10.0 | 638 | - | 23.4 |
| Lake of the Woods County | 698 | 370 | 810 | 21.0 | 85 | 328 | 231 | 10.0 | 219 | 8 | 28.1 |
| Le Sueur County | 6 064 | 4 008 | 889 | 20.2 | 1 039 | 2 056 | 251 | 10.0 | 1 401 | 10 | 20.3 |
| Lincoln County | 1 371 | 632 | 603 | 18.8 | 102 | 739 | 213 | 10.5 | 380 | 4 | 20.3 |
| Lyon County | 5 310 | 3 276 | 794 | 18.6 | 702 | 2 034 | 243 | 10.0 | 2 811 | 63 | 23.9 |
| McLeod County | 7 768 | 5 412 | 938 | 20.1 | 1 575 | 2 356 | 272 | 10.0 | 2 655 | 42 | 22.6 |
| Mahnomen County | 827 | 418 | 549 | 17.9 | 27 | 409 | 219 | 10.0 | 355 | 2 | 22.3 |
| Marshall County | 1 854 | 919 | 651 | 17.5 | 138 | 935 | 241 | 10.0 | 479 | 4 | 22.7 |
| Martin County | 5 608 | 3 159 | 677 | 18.1 | 820 | 2 449 | 221 | 10.0 | 1 722 | 47 | 22.5 |
| Meeke County | 4 775 | 3 099 | 817 | 19.3 | 810 | 1 676 | 242 | 10.0 | 1 319 | 72 | 23.7 |
| Mille Lacs County | 3 791 | 2 455 | 823 | 21.0 | 610 | 1 336 | 254 | 11.0 | 1 518 | 33 | 24.1 |
| Morrison County | 5 559 | 3 189 | 735 | 19.2 | 656 | 2 370 | 244 | 10.1 | 1 727 | 39 | 24.8 |
| Mower County | 10 067 | 6 040 | 727 | 18.5 | 1 511 | 4 027 | 230 | 10.0 | 3 151 | 98 | 22.8 |
| Murray County | 2 166 | 1 079 | 627 | 18.6 | 192 | 1 087 | 219 | 10.0 | 400 | 53 | 20.3 |
| Nicollet County | 6 254 | 4 526 | 939 | 19.2 | 1 405 | 1 728 | 284 | 10.0 | 2 348 | 30 | 23.3 |
| Nobles County | 4 652 | 2 360 | 671 | 18.1 | 521 | 2 292 | 238 | 10.0 | 1 709 | 63 | 21.0 |
| Norman County | 1 632 | 784 | 602 | 17.2 | 113 | 848 | 222 | 10.7 | 445 | 9 | 22.7 |
| Olmsted County | 29 506 | 22 975 | 980 | 18.5 | 5 799 | 6 531 | 254 | 10.0 | 10 995 | 396 | 24.3 |
| Otter Tail County | 11 477 | 6 811 | 749 | 19.1 | 1 351 | 4 666 | 232 | 10.0 | 3 798 | 159 | 25.2 |
| Pennington County | 2 608 | 1 459 | 686 | 17.4 | 239 | 1 149 | 249 | 10.0 | 1 300 | - | 22.1 |
| Pine County | 3 843 | 2 355 | 832 | 21.0 | 639 | 1 488 | 233 | 10.0 | 1 316 | 2 | 24.5 |
| Pipestone County | 2 336 | 1 161 | 602 | 17.7 | 113 | 1 175 | 210 | 10.3 | 759 | 45 | 19.7 |
| Polk County | 6 347 | 3 767 | 760 | 19.0 | 852 | 2 580 | 251 | 10.0 | 2 758 | 59 | 26.0 |
| Pope County | 2 231 | 1 282 | 704 | 19.4 | 195 | 949 | 230 | 10.1 | 661 | 50 | 23.2 |
| Ramsey County | 111 437 | 84 202 | 1 058 | 19.9 | 22 602 | 27 235 | 321 | 10.0 | 72 263 | 1 970 | 25.5 |
| Red Lake County | 745 | 324 | 557 | 17.3 | 40 | 421 | 223 | 10.0 | 264 | 4 | 20.4 |
| Redwood County | 3 821 | 1 860 | 659 | 17.6 | 332 | 1 961 | 226 | 10.0 | 1 031 | 39 | 21.1 |
| Renville County | 4 006 | 2 064 | 687 | 17.7 | 395 | 1 942 | 229 | 10.0 | 948 | 46 | 20.3 |
| Rice County | 10 906 | 8 050 | 993 | 20.9 | 2 283 | 2 856 | 284 | 10.6 | 3 825 | 34 | 21.9 |
| Rock County | 2 186 | 1 197 | 707 | 18.4 | 198 | 989 | 247 | 10.4 | 681 | 34 | 24.5 |
| Roseau County | 2 346 | 1 430 | 779 | 19.1 | 214 | 916 | 264 | 10.0 | 817 | 6 | 21.9 |
| St. Louis County | 46 804 | 27 496 | 755 | 18.9 | 6 065 | 19 308 | 232 | 10.0 | 19 588 | 512 | 26.3 |
| Scott County | 21 950 | 18 960 | 1 276 | 21.4 | 5 934 | 2 990 | 318 | 10.0 | 3 850 | 22 | 26.4 |
| Sherburne County | 14 643 | 12 707 | 1 091 | 21.4 | 4 108 | 1 936 | 266 | 10.0 | 3 263 | 53 | 23.9 |
| Sibley County | 3 162 | 1 779 | 797 | 19.4 | 397 | 1 383 | 238 | 10.0 | 876 | 2 | 20.9 |
| Stearns County | 26 804 | 18 301 | 904 | 19.6 | 5 106 | 8 503 | 250 | 10.0 | 11 731 | 315 | 23.1 |
| Steele County | 8 108 | 5 625 | 924 | 20.2 | 1 717 | 2 483 | 266 | 10.0 | 2 370 | 6 | 21.6 |
| Stevens County | 1 890 | 1 076 | 696 | 17.8 | 141 | 814 | 247 | 10.0 | 1 001 | 29 | 23.6 |
| Swift County | 2 396 | 1 287 | 632 | 17.9 | 173 | 1 109 | 221 | 10.0 | 814 | 47 | 21.4 |
| Todd County | 3 944 | 2 185 | 669 | 19.9 | 393 | 1 759 | 219 | 10.1 | 1 267 | 33 | 24.4 |
| Traverse County | 1 008 | 370 | 593 | 19.5 | 43 | 638 | 230 | 10.0 | 269 | 22 | 25.6 |
| Wabasha County | 4 615 | 2 950 | 860 | 19.9 | 686 | 1 665 | 248 | 10.0 | 1 185 | 27 | 22.1 |

Table 32. Mortgage and Rental Cost Characteristics: 2000—Con.

[Data based on a sample (except Tables 65-68). For information on confidentiality protection, coverage, sampling error, and nonsampling error, see Appendix G. For location of definitions, see "How to Use This Census Report"]

| State County Place and County Subdivision | Specified owner-occupied housing units | | | | | | | | Specified renter-occupied housing units paying cash rent | | |
|---|--|--------|---|---|--|---------------|---|---|--|-----------------------------|---|
| | With a mortgage | | | | | Not mortgaged | | | Total | With meals included in rent | Median gross rent as a percentage of household income in 1999 |
| | Total | Total | Median selected monthly owner costs (dollars) | Median selected monthly owner costs as a percentage of household income in 1999 | With a second mortgage or home equity loan or both | Total | Median selected monthly owner costs (dollars) | Median selected monthly owner costs as a percentage of household income in 1999 | | | |
| COUNTY—Con. | | | | | | | | | | | |
| Wadena County | 2 402 | 1 272 | 600 | 17.9 | 192 | 1 130 | 223 | 11.3 | 1 042 | - | 24.5 |
| Waseca County | 4 467 | 3 048 | 831 | 19.5 | 668 | 1 419 | 253 | 10.1 | 1 274 | 11 | 20.5 |
| Washington County | 54 235 | 46 341 | 1 263 | 20.9 | 15 050 | 7 894 | 335 | 10.0- | 9 599 | 266 | 25.6 |
| Watsonwan County | 2 632 | 1 434 | 611 | 17.2 | 259 | 1 198 | 206 | 10.0- | 905 | 16 | 19.3 |
| Wilkin County | 1 563 | 865 | 688 | 18.0 | 193 | 698 | 223 | 10.0- | 476 | 7 | 21.9 |
| Winona County | 10 130 | 6 554 | 832 | 19.7 | 1 740 | 3 576 | 247 | 10.0- | 4 982 | 93 | 23.6 |
| Wright County | 19 926 | 16 422 | 1 097 | 21.2 | 5 315 | 3 504 | 284 | 10.0- | 4 429 | 124 | 22.9 |
| Yellow Medicine County | 2 454 | 1 151 | 618 | 17.8 | 202 | 1 303 | 226 | 10.0- | 715 | 17 | 23.2 |
| PLACE AND COUNTY SUBDIVISION | | | | | | | | | | | |
| Aastad township, Otter Tail County | 23 | 13 | 1 094 | 26.9 | 1 | 10 | 230 | 17.5 | - | - | - |
| Acoma township, McLeod County | 224 | 179 | 1 228 | 20.3 | 55 | 45 | 315 | 10.0- | 14 | - | 18.8 |
| Acton township, Meeke County | 87 | 48 | 675 | 20.4 | 12 | 39 | 232 | 13.5 | 9 | - | 13.8 |
| Ada city, Norman County | 490 | 261 | 588 | 16.6 | 46 | 229 | 198 | 10.0- | 178 | - | 25.0 |
| Adams city, Mower County | 227 | 102 | 725 | 19.3 | 25 | 125 | 257 | 11.4 | 83 | 6 | 23.9 |
| Adams township, Mower County | 72 | 48 | 933 | 18.3 | 10 | 24 | 286 | 10.0- | 9 | 1 | 10.8 |
| Adrian city, Nobles County | 394 | 191 | 637 | 18.2 | 19 | 203 | 228 | 10.0- | 55 | - | 25.5 |
| Adrian township, Watsonwan County | 28 | 10 | 625 | 18.8 | - | 18 | 150 | 10.0 | 2 | - | 10.0- |
| Aetna township, Pipestone County | 16 | 4 | 1 075 | 32.5 | - | 12 | 250 | 12.5 | 4 | - | 17.5 |
| Afton city, Washington County | 727 | 513 | 1 473 | 19.9 | 185 | 214 | 393 | 10.0- | 4 | - | 37.5 |
| Agassiz township, Lac qui Parle County | 6 | - | - | - | - | 6 | 225 | 10.0- | 2 | - | 12.5 |
| Agder township, Marshall County | 5 | - | - | - | - | 5 | 275 | 10.0- | 4 | - | 32.5 |
| Agram township, Morrison County | 96 | 64 | 900 | 21.9 | 21 | 32 | 267 | 11.1 | 16 | - | 18.3 |
| Aitkin city, Aitkin County | 443 | 252 | 625 | 20.5 | 53 | 191 | 184 | 10.0- | 377 | - | 27.8 |
| Aitkin township, Aitkin County | 118 | 76 | 860 | 19.2 | 18 | 42 | 205 | 12.1 | 38 | - | 19.4 |
| Akeley city, Hubbard County | 114 | 73 | 632 | 19.1 | 4 | 41 | 219 | 14.8 | 27 | - | 22.5 |
| Akeley township, Hubbard County | 42 | 27 | 830 | 25.5 | 3 | 15 | 269 | 10.8 | 5 | - | 20.8 |
| Akron township, Big Stone County | 24 | 17 | 563 | 18.1 | 4 | 7 | 244 | 11.9 | 3 | - | 12.5 |
| Akron township, Wilkin County | 12 | 3 | 875 | 13.8 | - | 9 | 245 | 11.3 | 2 | - | 22.5 |
| Alango township, St. Louis County | 30 | 24 | 475 | 13.3 | 2 | 6 | 175 | 17.5 | 6 | - | 22.5 |
| Alaska township, Beltrami County | 18 | 14 | 875 | 17.5 | 2 | 4 | 150 | 10.0- | 2 | - | 17.5 |
| Alba township, Jackson County | 28 | 2 | 550 | 12.5 | - | 26 | 242 | 12.5 | 2 | - | 17.5 |
| Albany city, Stearns County | 439 | 242 | 762 | 18.7 | 34 | 197 | 233 | 10.2 | 204 | 2 | 22.1 |
| Albany township, Stearns County | 109 | 61 | 971 | 21.5 | 18 | 48 | 250 | 10.0- | 5 | - | 41.7 |
| Alberta township, Benton County | 60 | 44 | 900 | 22.0 | 12 | 16 | 225 | 10.0- | 8 | - | 12.5 |
| Alberta city, Stevens County | 38 | 20 | 700 | 17.1 | 3 | 18 | 230 | 10.0- | 7 | - | 10.0- |
| Albert Lea city, Freeborn County | 5 047 | 2 962 | 688 | 18.6 | 728 | 2 085 | 234 | 10.1 | 2 036 | 137 | 24.3 |
| Albert Lea township, Freeborn County | 197 | 125 | 808 | 18.7 | 36 | 72 | 263 | 10.0- | 33 | - | 18.8 |
| Albertville city, Wright County | 952 | 876 | 1 191 | 22.9 | 272 | 76 | 244 | 10.0- | 266 | - | 22.7 |
| Albin township, Brown County | 38 | 19 | 1 063 | 20.6 | - | 19 | 222 | 10.0- | 3 | - | 10.0- |
| Albion township, Wright County | 220 | 167 | 919 | 22.3 | 49 | 53 | 253 | 10.0- | 9 | - | 13.8 |
| Alborn township, St. Louis County | 52 | 26 | 900 | 23.8 | - | 26 | 200 | 10.0- | 8 | - | 31.0 |
| Alden city, Freeborn County | 224 | 118 | 642 | 17.3 | 24 | 106 | 215 | 10.0- | 38 | 2 | 17.5 |
| Alden township, Freeborn County | 52 | 31 | 769 | 14.4 | 15 | 21 | 228 | 10.0- | 6 | - | 16.3 |
| Alden township, St. Louis County | 18 | 10 | 700 | 21.7 | - | 8 | 200 | 20.0 | 5 | - | 35.8 |
| Aldrich city, Wadena County | 17 | 8 | 560 | 22.5 | 1 | 9 | 222 | 11.3 | 3 | - | 17.5 |
| Aldrich township, Wadena County | 25 | 20 | 700 | 13.6 | 5 | 5 | 175 | 10.0- | 9 | - | 23.8 |
| Alexandria city, Douglas County | 1 666 | 1 059 | 725 | 20.8 | 348 | 607 | 235 | 10.2 | 1 973 | 37 | 26.3 |
| Alexandria township, Douglas County | 1 341 | 844 | 891 | 19.7 | 234 | 497 | 275 | 10.0- | 124 | - | 19.9 |
| Alfsborg township, Sibley County | 57 | 33 | 625 | 18.1 | 6 | 24 | 221 | 10.0- | 6 | - | 22.5 |
| Alliance township, Clay County | 48 | 31 | 596 | 23.5 | - | 17 | 450 | 12.8 | - | - | - |
| Alma township, Marshall County | 9 | 2 | 1 125 | 22.5 | - | 7 | 288 | 13.8 | 2 | - | 12.5 |
| Almond township, Big Stone County | 17 | 7 | 650 | 14.4 | - | 10 | 225 | 10.0- | 9 | - | 17.5 |
| Alpha city, Jackson County | 39 | 19 | 436 | 17.5 | - | 20 | 175 | 10.0- | 10 | - | 15.0 |
| Alta Vista township, Lincoln County | 20 | 9 | 925 | 26.3 | - | 11 | 313 | 10.0- | 4 | - | 12.5 |
| Alton township, Waseca County | 76 | 44 | 863 | 20.0 | 19 | 32 | 229 | 12.5 | 4 | - | 32.5 |
| Altona township, Pipestone County | 12 | 8 | 550 | 27.5 | 2 | 4 | 275 | 15.0 | 2 | - | 22.5 |
| Altura city, Winona County | 112 | 65 | 695 | 19.0 | 7 | 47 | 202 | 10.0- | 23 | - | 20.6 |
| Alvarado city, Marshall County | 83 | 43 | 696 | 17.6 | 8 | 40 | 240 | 10.0- | 17 | - | 28.8 |
| Alwood township, Itasca County | 3 | - | - | - | - | 3 | 313 | 11.3 | - | - | - |
| Amador township, Chisago County | 86 | 71 | 875 | 21.3 | 23 | 15 | 256 | 10.0- | 2 | - | 12.5 |
| Amboy city, Blue Earth County | 191 | 103 | 674 | 19.2 | 27 | 88 | 234 | 12.4 | 31 | - | 21.9 |
| Amboy township, Cottonwood County | 33 | 18 | 580 | 15.0 | 2 | 15 | 263 | 11.9 | 2 | - | 12.5 |
| Amherst township, Fillmore County | 15 | 4 | 550 | 30.0 | 2 | 11 | 265 | 16.5 | 4 | - | 10.0- |
| Amiret township, Lyon County | 31 | 14 | 550 | 16.3 | 2 | 17 | 205 | 10.0- | 9 | - | 10.0- |
| Amo township, Cottonwood County | 16 | 11 | 1 031 | 31.3 | 4 | 5 | 313 | 10.0- | 4 | - | 22.5 |
| Amor township, Otter Tail County | 138 | 58 | 883 | 20.4 | 4 | 80 | 236 | 10.0- | 7 | - | 17.5 |
| Andover city, Anoka County | 7 329 | 6 681 | 1 272 | 20.1 | 2 370 | 648 | 314 | 10.0- | 300 | 47 | 47.0 |
| Andover township, Polk County | 22 | 12 | 1 000 | 20.0 | 2 | 10 | 375 | 12.5 | 9 | - | 15.8 |
| Andrea township, Wilkin County | 3 | - | - | - | - | 3 | 188 | 10.0- | 4 | - | 10.0 |
| Angle township, Lake of the Woods County | 9 | 9 | 1 125 | 17.5 | - | - | - | - | 6 | - | 50.0+ |
| Angleworm Lake UT, St. Louis County | - | - | - | - | - | - | - | - | - | - | - |
| Angora township, St. Louis County | 23 | 21 | 581 | 21.9 | 4 | 2 | 175 | 10.0- | 7 | - | 17.5 |
| Angus township, Polk County | 20 | 10 | 733 | 16.7 | 3 | 10 | 300 | 11.4 | 3 | - | 10.0- |
| Ann township, Cottonwood County | 24 | 7 | 470 | 18.5 | 3 | 17 | 318 | 10.0- | - | - | - |
| Annandale city, Wright County | 584 | 412 | 925 | 20.0 | 114 | 172 | 266 | 11.2 | 265 | 2 | 26.5 |
| Ann Lake township, Kanabec County | 56 | 32 | 875 | 19.5 | 9 | 24 | 181 | 10.0- | 4 | - | 30.0 |
| Anoka city, Anoka County | 3 787 | 3 065 | 1 040 | 21.5 | 1 057 | 722 | 270 | 10.0- | 3 108 | 98 | 25.4 |
| Ansel township, Cass County | 6 | 4 | 400 | 32.5 | - | 2 | 325 | 10.0- | - | - | - |
| Anthony township, Norman County | 8 | 2 | 950 | 27.5 | - | 6 | 238 | 12.5 | 7 | - | 11.5 |
| Antrim township, Watsonwan County | 43 | 21 | 925 | 40.7 | 5 | 22 | 263 | 10.0- | 10 | - | 17.5 |

Table 32. **Mortgage and Rental Cost Characteristics: 2000—Con.**

[Data based on a sample (except Tables 65-68). For information on confidentiality protection, coverage, sampling error, and nonsampling error, see Appendix G. For location of definitions, see "How to Use This Census Report"]

| State County Place and County Subdivision | Specified owner-occupied housing units | | | | | | | | Specified renter-occupied housing units paying cash rent | | |
|---|--|--------|---|---|--|-------|---|---|--|-----------------------------|---|
| | With a mortgage | | | | Not mortgaged | | | | Total | With meals included in rent | Median gross rent as a percentage of household income in 1999 |
| | Total | Total | Median selected monthly owner costs (dollars) | Median selected monthly owner costs as a percentage of household income in 1999 | With a second mortgage or home equity loan or both | Total | Median selected monthly owner costs (dollars) | Median selected monthly owner costs as a percentage of household income in 1999 | | | |
| PLACE AND COUNTY SUBDIVISION—Con. | | | | | | | | | | | |
| Appleton city, Swift County | 412 | 182 | 571 | 18.3 | 35 | 230 | 229 | 10.7 | 238 | 25 | 26.2 |
| Appleton township, Swift County | 56 | 27 | 692 | 14.4 | - | 29 | 258 | 10.0- | 2 | - | 10.0- |
| Apple Valley city, Dakota County | 12 932 | 11 658 | 1 245 | 20.1 | 3 834 | 1 274 | 342 | 10.0- | 1 869 | 100 | 25.2 |
| Arago township, Hubbard County | 112 | 72 | 771 | 21.6 | 16 | 40 | 292 | 10.0- | 9 | - | 23.8 |
| Arbo township, Itasca County | 156 | 97 | 710 | 17.4 | 16 | 59 | 235 | 11.1 | 18 | - | 17.8 |
| Arco city, Lincoln County | 33 | 13 | 581 | 14.6 | - | 20 | 188 | 11.7 | 6 | - | 13.8 |
| Arctander township, Kandiyohi County | 50 | 32 | 840 | 22.5 | 14 | 18 | 275 | 10.0- | 7 | - | 18.8 |
| Arden Hills city, Ramsey County | 2 254 | 1 771 | 1 358 | 20.3 | 504 | 483 | 389 | 10.0- | 386 | 42 | 27.0 |
| Ardenhurst township, Itasca County | 26 | 10 | 700 | 31.0 | - | 16 | 228 | 12.2 | - | - | - |
| Arena township, Lac qui Parle County | 18 | 10 | 650 | 18.8 | 2 | 8 | 200 | 10.0- | - | - | - |
| Arendahl township, Fillmore County | 14 | 12 | 657 | 21.7 | - | 2 | 325 | 10.0- | 12 | - | 17.5 |
| Argyle city, Marshall County | 201 | 100 | 600 | 15.5 | 15 | 101 | 255 | 11.3 | 33 | - | 27.2 |
| Arlington city, Sibley County | 509 | 264 | 728 | 18.5 | 51 | 245 | 241 | 10.0- | 238 | - | 20.0 |
| Arlington township, Sibley County | 84 | 57 | 1 135 | 22.5 | 12 | 27 | 313 | 12.5 | 3 | - | 27.5 |
| Arone township, Pine County | 22 | 11 | 725 | 23.8 | 2 | 11 | 181 | 12.5 | - | - | - |
| Arna township, Pine County | 5 | 5 | 383 | 10.0- | - | - | - | - | 2 | - | 17.5 |
| Arnold CDP, St. Louis County | 782 | 524 | 879 | 18.7 | 140 | 258 | 234 | 10.0- | 49 | - | 50.0+ |
| Arrowhead township, St. Louis County | 6 | - | - | - | - | 6 | 250 | 30.0 | 2 | - | 22.5 |
| Arthur township, Kanabec County | 328 | 218 | 850 | 20.2 | 48 | 110 | 253 | 10.0- | 83 | - | 23.7 |
| Arthur township, Traverse County | 12 | 6 | 575 | 13.8 | - | 6 | 175 | 10.0- | - | - | - |
| Arthoche township, Big Stone County | 10 | 6 | 900 | 50.0+ | - | 4 | 175 | 10.0 | - | - | - |
| Arveson township, Kittson County | 10 | 1 | 450 | 22.5 | - | 9 | 242 | 11.5 | - | - | - |
| Ashby city, Grant County | 124 | 63 | 621 | 14.1 | 6 | 61 | 224 | 13.2 | 48 | - | 23.8 |
| Ash Lake township, Lincoln County | 12 | 8 | 933 | 50.0+ | - | 4 | 525 | 45.0 | 1 | - | 50.0+ |
| Ashland township, Dodge County | 53 | 40 | 1 023 | 26.4 | 14 | 13 | 275 | 10.0- | 8 | - | 13.3 |
| Ashley township, Stearns County | 33 | 19 | 750 | 18.4 | 3 | 14 | 238 | 17.5 | - | - | - |
| Askov city, Pine County | 97 | 57 | 768 | 20.4 | 17 | 40 | 232 | 10.0- | 56 | - | 25.9 |
| Athens township, Isanti County | 379 | 331 | 976 | 19.6 | 112 | 48 | 271 | 10.0- | 19 | - | 18.8 |
| Atherton township, Wilkin County | 15 | 7 | 925 | 15.6 | - | 8 | 233 | 20.0 | - | - | - |
| Atkinson township, Carlton County | 25 | 14 | 950 | 22.0 | 2 | 11 | 225 | 10.0- | - | - | - |
| Atlanta township, Becker County | 16 | 4 | 700 | 42.5 | - | 12 | 267 | 12.5 | - | - | - |
| Atwater city, Kandiyohi County | 340 | 206 | 687 | 17.4 | 47 | 134 | 241 | 11.1 | 91 | - | 21.1 |
| Audubon city, Becker County | 71 | 46 | 725 | 18.3 | 8 | 25 | 230 | 10.0- | 75 | - | 24.8 |
| Audubon township, Becker County | 49 | 35 | 958 | 18.8 | 15 | 14 | 250 | 10.0- | 5 | - | 50.0+ |
| Augsburg township, Marshall County | 18 | 8 | 600 | 25.0 | - | 10 | 233 | 10.0 | 2 | - | 45.0 |
| Augusta township, Lac qui Parle County | 16 | 10 | 750 | 13.8 | 4 | 6 | 263 | 10.0- | - | - | - |
| Ault township, St. Louis County | 31 | 5 | 725 | 13.8 | - | 26 | 150 | 10.0- | 2 | - | 17.5 |
| Aurdal township, Otter Tail County | 282 | 212 | 885 | 18.3 | 61 | 70 | 238 | 10.0- | 12 | - | 12.5 |
| Aurora city, St. Louis County | 597 | 264 | 611 | 16.4 | 50 | 333 | 212 | 10.0- | 139 | - | 25.7 |
| Aurora township, Steele County | 93 | 72 | 775 | 19.3 | 15 | 21 | 225 | 10.4 | 11 | - | 17.5 |
| Austin city, Mower County | 6 750 | 4 038 | 706 | 18.4 | 1 004 | 2 712 | 229 | 10.0- | 2 527 | 91 | 23.3 |
| Austin township, Mower County | 343 | 206 | 835 | 19.5 | 40 | 137 | 273 | 10.0- | 42 | - | 36.0 |
| Automba township, Carlton County | 4 | 2 | 550 | 27.5 | - | 2 | 225 | 12.5 | 2 | - | 45.0 |
| Avoca city, Murray County | 49 | 26 | 350 | 14.6 | 3 | 23 | 182 | 10.0- | 10 | - | 16.3 |
| Avon city, Stearns County | 371 | 261 | 934 | 19.3 | 65 | 110 | 253 | 11.9 | 83 | - | 20.4 |
| Avon township, Stearns County | 417 | 287 | 935 | 18.5 | 81 | 130 | 243 | 10.0- | 46 | - | 25.0 |
| Babbitt city, St. Louis County | 586 | 204 | 564 | 16.0 | 18 | 382 | 187 | 10.0- | 61 | - | 19.8 |
| Backus city, Cass County | 81 | 25 | 562 | 20.8 | 2 | 56 | 247 | 10.0 | 23 | - | 26.9 |
| Badger township, Polk County | 4 | 4 | 550 | 27.5 | - | - | - | - | 3 | - | 12.5 |
| Badger city, Roseau County | 102 | 71 | 743 | 20.6 | 15 | 31 | 238 | 10.4 | 55 | - | 27.2 |
| Badoura township, Hubbard County | 10 | 5 | 783 | 19.2 | 2 | 5 | 208 | 10.8 | - | - | - |
| Bagley city, Clearwater County | 276 | 128 | 576 | 18.2 | 8 | 148 | 197 | 10.0- | 216 | 17 | 28.3 |
| Baker township, Stevens County | 15 | 8 | 550 | 17.5 | - | 7 | 263 | 10.0- | 19 | - | 21.1 |
| Balaton city, Lyon County | 203 | 116 | 565 | 18.1 | 19 | 87 | 259 | 12.6 | 45 | - | 22.8 |
| Baldwin township, Sherburne County | 1 006 | 909 | 1 122 | 21.5 | 326 | 97 | 224 | 10.0- | 31 | - | 40.9 |
| Balkan township, St. Louis County | 111 | 51 | 888 | 19.0 | 8 | 60 | 210 | 10.0- | 2 | - | 27.5 |
| Ball Bluff township, Aitkin County | 41 | 27 | 775 | 13.0 | 6 | 14 | 200 | 17.5 | 5 | - | 14.2 |
| Balsam township, Aitkin County | 2 | - | - | - | - | 2 | 275 | 17.5 | 2 | - | 27.5 |
| Balsam township, Itasca County | 99 | 47 | 792 | 20.3 | 12 | 52 | 215 | 10.0- | - | - | - |
| Bancroft township, Freeborn County | 254 | 174 | 826 | 19.2 | 56 | 80 | 284 | 10.0- | 17 | - | 16.5 |
| Bandon township, Renville County | 16 | 8 | 700 | 15.0 | 2 | 8 | 280 | 11.7 | 9 | - | 11.3 |
| Bangor township, Pope County | 15 | 5 | 817 | 25.8 | 5 | 10 | 225 | 12.5 | 3 | - | 10.0- |
| Barber township, Faribault County | 35 | 20 | 700 | 20.0 | 2 | 15 | 269 | 10.0- | 3 | - | 10.0- |
| Barclay township, Cass County | 91 | 44 | 1 021 | 30.9 | 9 | 47 | 210 | 10.0- | 7 | 2 | 50.0+ |
| Barnesville city, Clay County | 636 | 451 | 805 | 22.4 | 119 | 185 | 240 | 12.1 | 141 | - | 20.6 |
| Barnesville township, Clay County | 25 | 20 | 683 | 16.0 | 5 | 5 | 192 | 10.0- | - | - | - |
| Barnett township, Roseau County | 8 | - | - | - | - | 8 | 450 | 20.0 | - | - | - |
| Barnum city, Carlton County | 104 | 69 | 812 | 21.8 | 25 | 35 | 216 | 10.8 | 71 | - | 19.6 |
| Barnum township, Carlton County | 157 | 107 | 850 | 18.8 | 22 | 50 | 250 | 10.0- | 5 | - | 30.8 |
| Barrett city, Grant County | 96 | 43 | 494 | 19.6 | 5 | 53 | 248 | 13.0 | 25 | - | 14.7 |
| Barry city, Big Stone County | 9 | 7 | 530 | 32.5 | 3 | 2 | 175 | 27.5 | - | - | - |
| Barry township, Pine County | 55 | 40 | 1 000 | 27.7 | 20 | 15 | 265 | 10.0- | 30 | - | 20.0 |
| Barnes township, Pope County | 6 | 2 | 650 | 27.5 | - | 4 | 200 | 10.0 | - | - | - |
| Bartlett township, Todd County | 9 | 6 | 875 | 27.5 | 4 | 3 | 225 | 17.5 | 2 | - | 17.5 |
| Barto township, Roseau County | 19 | 8 | 800 | 22.5 | - | 11 | 238 | 10.0- | - | - | - |
| Bashaw township, Brown County | 28 | 16 | 550 | 18.8 | 4 | 12 | 275 | 10.0- | 12 | - | 12.0 |
| Bassett township, St. Louis County | 10 | 8 | 350 | 14.0 | - | 2 | 125 | 10.0- | - | - | - |
| Bath township, Freeborn County | 52 | 33 | 892 | 18.9 | 6 | 19 | 338 | 10.0- | 11 | - | 21.3 |
| Battle township, Beltrami County | 2 | - | - | - | - | 2 | 175 | 37.5 | 1 | - | 12.5 |
| Battle Lake city, Otter Tail County | 231 | 117 | 715 | 24.0 | 20 | 114 | 256 | 14.4 | 63 | 2 | 32.0 |
| Battle Plain township, Rock County | 22 | 13 | 593 | 22.5 | 1 | 9 | 338 | 10.0- | 3 | - | 10.0- |

Table 32. **Mortgage and Rental Cost Characteristics: 2000—Con.**

[Data based on a sample (except Tables 65-68). For information on confidentiality protection, coverage, sampling error, and nonsampling error, see Appendix G. For location of definitions, see "How to Use This Census Report"]

| State County Place and County Subdivision | Specified owner-occupied housing units | | | | | | | | Specified renter-occupied housing units paying cash rent | | |
|---|--|-----------------|---|---|--|---------------|---|---|--|-----------------------------|---|
| | Total | With a mortgage | | | | Not mortgaged | | | Total | With meals included in rent | Median gross rent as a percentage of household income in 1999 |
| | | Total | Median selected monthly owner costs (dollars) | Median selected monthly owner costs as a percentage of household income in 1999 | With a second mortgage or home equity loan or both | Total | Median selected monthly owner costs (dollars) | Median selected monthly owner costs as a percentage of household income in 1999 | | | |
| PLACE AND COUNTY SUBDIVISION—Con. | | | | | | | | | | | |
| Baudette city, Lake of the Woods County | 254 | 155 | 681 | 18.2 | 39 | 99 | 214 | 10.0- | 162 | 8 | 27.2 |
| Baudette township, Lake of the Woods County .. | 66 | 37 | 1 199 | 23.1 | 15 | 29 | 304 | 10.0- | 6 | - | 32.5 |
| Baxter city, Crow Wing County | 1 663 | 1 280 | 905 | 19.3 | 349 | 383 | 253 | 10.0- | 168 | - | 19.3 |
| Baxter township, Lac qui Parle County | 25 | 9 | 475 | 19.5 | - | 16 | 183 | 10.0- | 5 | - | 13.1 |
| Bay Lake township, Crow Wing County | 232 | 124 | 976 | 25.4 | 38 | 108 | 236 | 10.0- | 9 | - | 21.3 |
| Bayport city, Washington County | 554 | 362 | 1 166 | 23.0 | 110 | 192 | 356 | 10.3 | 156 | 37 | 25.0 |
| Baytown township, Washington County | 428 | 351 | 1 888 | 21.6 | 121 | 77 | 342 | 10.0- | 11 | - | 28.8 |
| Bear Creek township, Clearwater County | 4 | 2 | 1 375 | 17.5 | 2 | 2 | 225 | 12.5 | - | - | - |
| Beardsley city, Big Stone County | 104 | 34 | 500 | 19.0 | 13 | 70 | 217 | 11.7 | 17 | - | 25.6 |
| Bear Head Lake UT, St. Louis County | - | - | - | - | - | - | - | - | - | - | - |
| Bear Park township, Norman County | 31 | 13 | 613 | 20.8 | - | 18 | 275 | 10.0- | 2 | - | 12.5 |
| Bearville township, Itasca County | 49 | 26 | 675 | 22.5 | 2 | 23 | 219 | 10.0- | 2 | - | 10.0- |
| Beatty township, St. Louis County | 128 | 69 | 1 518 | 27.1 | 12 | 59 | 336 | 12.2 | 2 | - | 27.5 |
| Beauford township, Blue Earth County | 75 | 37 | 864 | 24.1 | 11 | 38 | 264 | 10.0- | 10 | - | 12.5 |
| Beaulieu township, Mahnomon County | 13 | 8 | 420 | 23.3 | - | 5 | 308 | 10.0- | 4 | - | 17.5 |
| Beaver township, Aitkin County | 6 | 4 | 1 150 | 20.0 | - | 2 | 275 | 12.5 | 3 | - | 50.0+ |
| Beaver township, Fillmore County | 24 | 14 | 933 | 25.0 | 3 | 10 | 213 | 13.8 | 4 | - | 17.5 |
| Beaver township, Roseau County | 12 | 5 | 825 | 17.5 | - | 7 | 265 | 10.0- | - | - | - |
| Beaver Bay city, Lake County | 32 | 18 | 571 | 14.1 | - | 14 | 288 | 10.0- | 30 | - | 28.0 |
| Beaver Bay township, Lake County | 109 | 56 | 667 | 17.5 | 7 | 53 | 216 | 10.0- | 17 | - | 14.6 |
| Beaver Creek city, Rock County | 74 | 39 | 554 | 17.3 | 2 | 35 | 248 | 12.2 | 18 | - | 16.8 |
| Beaver Creek township, Rock County | 38 | 26 | 733 | 17.8 | 5 | 12 | 250 | 10.0- | 2 | - | 12.5 |
| Beaver Falls township, Renville County | 28 | 18 | 800 | 18.6 | 5 | 10 | 325 | 16.3 | 19 | - | 10.5 |
| Becker township, Cass County | 40 | 25 | 738 | 17.8 | 7 | 15 | 261 | 11.9 | 6 | - | 12.5 |
| Becker city, Sherburne County | 608 | 525 | 1 032 | 22.3 | 174 | 83 | 240 | 10.0- | 245 | - | 17.0 |
| Becker township, Sherburne County | 774 | 658 | 1 088 | 20.7 | 220 | 116 | 264 | 10.0- | 41 | - | 14.3 |
| Bejoui city, Mahnomon County | 21 | 12 | 450 | 20.0 | - | 9 | 195 | 10.0- | 8 | - | 17.5 |
| Bejoui township, Mahnomon County | 6 | 6 | 375 | 12.5 | - | - | - | - | 3 | - | 17.5 |
| Belfast township, Murray County | 32 | 17 | 763 | 19.6 | 9 | 15 | 169 | 10.0- | 2 | - | 45.0 |
| Belgium township, Polk County | 12 | 10 | 950 | 29.2 | 4 | 2 | 325 | 10.0- | 2 | - | 12.5 |
| Belgrade township, Nicollet County | 228 | 166 | 1 164 | 21.1 | 53 | 62 | 269 | 10.0- | 8 | - | 10.0 |
| Belgrade city, Stearns County | 201 | 83 | 653 | 18.6 | 8 | 118 | 246 | 13.3 | 77 | - | 21.3 |
| Bellechester city | 65 | 33 | 836 | 25.6 | 13 | 32 | 230 | 11.0 | 6 | - | 10.0 |
| Goodhue County (part) | 39 | 20 | 840 | 20.0 | 4 | 19 | 215 | 11.6 | 6 | - | 10.0 |
| Wabasha County (part) | 26 | 13 | 825 | 50.0+ | 9 | 13 | 245 | 10.0- | - | - | - |
| Belle Creek township, Goodhue County | 49 | 36 | 1 100 | 22.5 | 14 | 13 | 204 | 10.0- | 12 | - | 21.3 |
| Belle Plaine city, Scott County | 941 | 719 | 1 088 | 21.4 | 230 | 222 | 278 | 10.2 | 277 | - | 26.3 |
| Belle Plaine township, Scott County | 70 | 50 | 1 117 | 21.9 | 22 | 20 | 400 | 12.9 | 12 | - | 17.0 |
| Belle Prairie township, Morrison County | 363 | 218 | 830 | 17.0 | 75 | 145 | 240 | 10.0- | 29 | - | 16.4 |
| Belle River township, Douglas County | 22 | 15 | 650 | 23.1 | - | 7 | 475 | 13.8 | 7 | - | 27.5 |
| Bellevue township, Morrison County | 139 | 92 | 990 | 19.7 | 15 | 47 | 243 | 10.0- | 25 | 2 | 32.5 |
| Bellingham city, Lac qui Parle County | 72 | 26 | 550 | 12.9 | 12 | 46 | 190 | 10.6 | 8 | - | 22.5 |
| Belmont township, Jackson County | 27 | 12 | 550 | 25.0 | 2 | 15 | 271 | 11.3 | 4 | - | 10.0 |
| Beltrami city, Polk County | 31 | 4 | 400 | 12.5 | - | 27 | 223 | 10.0- | - | - | - |
| Belvidere township, Goodhue County | 38 | 29 | 763 | 19.5 | 12 | 9 | 231 | 10.0- | 10 | - | 12.5 |
| Belview city, Redwood County | 109 | 50 | 631 | 15.4 | 9 | 59 | 195 | 10.0- | 25 | 2 | 35.6 |
| Bemidji city, Beltrami County | 1 914 | 1 182 | 656 | 19.1 | 248 | 732 | 210 | 10.0- | 2 065 | 31 | 28.1 |
| Bemidji township, Beltrami County | 499 | 364 | 822 | 17.6 | 67 | 135 | 238 | 10.0- | 175 | - | 23.4 |
| Bena city, Cass County | 32 | - | - | - | - | 32 | 144 | 13.0 | 4 | - | 25.0 |
| Bennington township, Mower County | 21 | 17 | 794 | 19.5 | 8 | 4 | 500 | 22.5 | 5 | - | 10.0- |
| Benson city, Swift County | 963 | 565 | 639 | 17.5 | 74 | 398 | 206 | 10.0- | 389 | 22 | 20.1 |
| Benson township, Swift County | 64 | 36 | 850 | 19.2 | 6 | 28 | 217 | 10.0- | 15 | - | 15.6 |
| Benton township, Carver County | 119 | 80 | 1 230 | 22.9 | 35 | 39 | 339 | 10.0- | 12 | - | 13.0 |
| Benville township, Beltrami County | 4 | 4 | 600 | 25.0 | 2 | - | - | - | - | - | - |
| Ben Wade township, Pope County | 23 | 12 | 700 | 17.5 | 2 | 11 | 144 | 10.0- | 8 | - | 50.0 |
| Bergen township, McLeod County | 105 | 78 | 950 | 22.7 | 15 | 27 | 244 | 10.0- | 6 | 2 | 17.5 |
| Berlin township, Steele County | 96 | 71 | 931 | 18.1 | 21 | 25 | 314 | 10.0- | 4 | - | 17.5 |
| Bernadotte township, Nicollet County | 40 | 26 | 820 | 21.4 | 3 | 14 | 269 | 11.7 | 8 | - | 16.7 |
| Bertha city, Todd County | 143 | 71 | 512 | 17.7 | 10 | 72 | 175 | 10.0- | 52 | 2 | 24.1 |
| Bertha township, Todd County | 25 | 12 | 550 | 12.5 | - | 13 | 179 | 10.0- | - | - | - |
| Beseman township, Carlton County | 6 | 4 | 1 750 | 50.0+ | 4 | 2 | 225 | 10.0- | 2 | - | 10.0- |
| Bethel city, Anoka County | 100 | 81 | 996 | 24.4 | 25 | 19 | 246 | 13.1 | 26 | - | 28.8 |
| Beulah township, Cass County | 8 | 3 | 650 | 27.5 | - | 5 | 358 | 20.8 | - | - | - |
| Big Bend township, Chippewa County | 38 | 16 | 600 | 17.5 | 4 | 22 | 244 | 10.0 | 5 | - | 27.5 |
| Bigelow city, Nobles County | 65 | 28 | 586 | 14.7 | 6 | 37 | 159 | 10.0- | 3 | - | 13.8 |
| Bigelow township, Nobles County | 66 | 29 | 970 | 22.5 | 9 | 37 | 242 | 10.0- | 4 | - | 25.0 |
| Big Falls city, Koochiching County | 54 | 32 | 567 | 23.1 | 3 | 22 | 205 | 10.0- | 40 | - | 26.7 |
| Bigfork city, Itasca County | 68 | 33 | 619 | 21.6 | 3 | 35 | 205 | 10.0- | 64 | 18 | 33.8 |
| Bigfork township, Itasca County | 38 | 15 | 763 | 18.9 | 2 | 23 | 234 | 10.4 | 6 | - | 32.5 |
| Big Lake city, Sherburne County | 1 565 | 1 420 | 1 001 | 22.3 | 312 | 145 | 248 | 10.1 | 295 | - | 19.4 |
| Big Lake township, Sherburne County | 1 680 | 1 509 | 1 147 | 21.4 | 546 | 171 | 294 | 10.0- | 44 | - | 17.9 |
| Big Stone township, Big Stone County | 57 | 29 | 669 | 24.6 | 8 | 28 | 238 | 10.6 | 4 | - | 15.0 |
| Big Woods township, Marshall County | 15 | 4 | 1 100 | 22.5 | - | 11 | 275 | 10.0- | - | - | - |
| Bingham Lake city, Cottonwood County | 44 | 26 | 557 | 19.1 | 6 | 18 | 238 | 10.0 | 5 | - | 36.3 |
| Birch township, Beltrami County | 12 | 12 | 900 | 20.0 | 6 | - | - | - | 3 | - | 17.5 |
| Birch Cooley township, Renville County | 33 | 19 | 625 | 18.1 | 2 | 14 | 236 | 10.0- | 9 | - | 15.5 |
| Birch Creek township, Pine County | 15 | 3 | 625 | 31.3 | - | 12 | 283 | 18.8 | - | - | - |
| Birchdale township, Todd County | 158 | 77 | 977 | 23.1 | 16 | 81 | 258 | 10.0- | 10 | 2 | 22.5 |
| Birch Lake township, Cass County | 148 | 102 | 696 | 24.2 | 22 | 46 | 232 | 10.0- | 11 | - | 23.8 |
| Birch Lake UT, St. Louis County | 132 | 38 | 740 | 21.7 | 13 | 94 | 232 | 10.0- | 7 | - | 16.5 |
| Birchwood Village city, Washington County | 315 | 221 | 1 571 | 22.3 | 62 | 94 | 436 | 10.0- | 20 | - | 16.4 |

Table 32. Mortgage and Rental Cost Characteristics: 2000—Con.

[Data based on a sample (except Tables 65-68). For information on confidentiality protection, coverage, sampling error, and nonsampling error, see Appendix G. For location of definitions, see "How to Use This Census Report"]

| State County Place and County Subdivision | Specified owner-occupied housing units | | | | | | | | Specified renter-occupied housing units paying cash rent | | |
|--|--|-----------------|---|---|--|---------------|---|---|--|-----------------------------|---|
| | Total | With a mortgage | | | | Not mortgaged | | | Total | With meals included in rent | Median gross rent as a percentage of household income in 1999 |
| | | Total | Median selected monthly owner costs (dollars) | Median selected monthly owner costs as a percentage of household income in 1999 | With a second mortgage or home equity loan or both | Total | Median selected monthly owner costs (dollars) | Median selected monthly owner costs as a percentage of household income in 1999 | | | |
| PLACE AND COUNTY SUBDIVISION—Con. | | | | | | | | | | | |
| Bird Island city, Renville County | 392 | 185 | 648 | 16.6 | 38 | 207 | 196 | 10.0- | 60 | - | 22.7 |
| Bird Island township, Renville County | 39 | 17 | 738 | 19.2 | 4 | 22 | 330 | 10.0- | 4 | - | 10.0- |
| Biscay city, McLeod County | 33 | 19 | 830 | 19.7 | 2 | 14 | 225 | 10.0- | - | - | - |
| Bismarck township, Sibley County | 37 | 29 | 827 | 50.0+ | 5 | 8 | 325 | 10.0- | 2 | - | 10.0- |
| Biwabik city, St. Louis County | 330 | 131 | 541 | 15.8 | 17 | 199 | 199 | 10.0- | 71 | - | 28.8 |
| Biwabik township, St. Louis County | 186 | 88 | 861 | 20.3 | 18 | 98 | 250 | 10.0- | 18 | - | 20.0 |
| Blackberry township, Itasca County | 87 | 60 | 713 | 18.9 | 4 | 27 | 181 | 10.0- | 8 | - | 46.0 |
| Blackduck city, Beltrami County | 128 | 59 | 555 | 25.2 | 6 | 69 | 232 | 10.0- | 85 | 1 | 29.3 |
| Black Hammer township, Houston County | 21 | 15 | 663 | 26.3 | 6 | 6 | 325 | 10.0- | 2 | - | 10.0- |
| Blackhoof township, Carlton County | 68 | 53 | 621 | 17.5 | 2 | 15 | 213 | 10.0- | 9 | - | 19.2 |
| Black River township, Pennington County | 7 | 5 | 625 | 15.8 | 3 | 2 | 175 | 10.0- | - | - | - |
| Blaine city | 11 665 | 10 238 | 1 076 | 20.0 | 3 284 | 1 427 | 269 | 10.0- | 1 422 | - | 24.0 |
| Anoka County (part) | 11 665 | 10 238 | 1 076 | 20.0 | 3 284 | 1 427 | 269 | 10.0- | 1 422 | - | 24.0 |
| Ramsey County (part) | - | - | - | - | - | - | - | - | - | - | - |
| Blakeley township, Scott County | 48 | 37 | 1 170 | 19.3 | 13 | 11 | 225 | 10.0- | 8 | - | 22.5 |
| Blind Lake township, Cass County | 6 | 2 | 950 | 22.5 | - | 4 | 175 | 25.0 | - | - | - |
| Blomkest city, Kandiyohi County | 54 | 31 | 570 | 15.8 | 5 | 23 | 204 | 10.0- | - | - | - |
| Bloom township, Nobles County | 28 | 11 | 958 | 18.8 | 2 | 17 | 365 | 10.0- | 9 | - | 11.9 |
| Bloomer township, Marshall County | 26 | 10 | 800 | 25.0 | 5 | 16 | 367 | 17.5 | - | - | - |
| Bloomfield township, Fillmore County | 34 | 23 | 1 016 | 18.3 | 9 | 11 | 194 | 13.8 | 7 | - | 10.0- |
| Blooming Grove township, Waseca County | 84 | 65 | 839 | 18.6 | 12 | 19 | 344 | 11.3 | 15 | - | 14.4 |
| Blooming Prairie city | 566 | 309 | 742 | 18.5 | 49 | 257 | 245 | 10.0- | 114 | - | 19.7 |
| Dodge County (part) | - | - | - | - | - | - | - | - | - | - | - |
| Steele County (part) | 566 | 309 | 742 | 18.5 | 49 | 257 | 245 | 10.0- | 114 | - | 19.7 |
| Blooming Prairie township, Steele County | 57 | 35 | 928 | 18.5 | 6 | 22 | 225 | 10.0- | 10 | - | 16.3 |
| Bloomington city, Hennepin County | 22 570 | 16 695 | 1 156 | 19.2 | 4 979 | 5 875 | 317 | 10.0- | 10 422 | 512 | 25.3 |
| Blowers township, Otter Tail County | 25 | 19 | 642 | 23.1 | 2 | 6 | 225 | 10.0- | 5 | - | 50.0+ |
| Blueberry township, Wadena County | 123 | 54 | 790 | 20.5 | 13 | 69 | 231 | 10.0- | 19 | - | 21.5 |
| Blue Earth city, Faribault County | 1 034 | 596 | 631 | 17.0 | 123 | 438 | 223 | 10.0- | 366 | 37 | 21.2 |
| Blue Earth City township, Faribault County | 75 | 48 | 757 | 16.6 | 13 | 27 | 263 | 10.0- | 6 | - | 13.8 |
| Blue Hill township, Sherburne County | 172 | 163 | 983 | 22.3 | 55 | 9 | 205 | 10.0- | 6 | - | 32.5 |
| Blue Mounds township, Pope County | 16 | 10 | 550 | 18.8 | - | 6 | 188 | 32.5 | - | - | - |
| Bluffton city, Otter Tail County | 39 | 19 | 479 | 16.5 | - | 20 | 195 | 15.0 | 8 | - | 12.5 |
| Bluffton township, Otter Tail County | 46 | 26 | 717 | 14.6 | 6 | 20 | 275 | 12.0 | 9 | - | 16.3 |
| Bock city, Mille Lacs County | 29 | 16 | 650 | 30.0 | 6 | 13 | 188 | 21.5 | 5 | - | 50.0+ |
| Bogus Brook township, Mille Lacs County | 97 | 71 | 923 | 23.9 | 19 | 26 | 238 | 10.0- | 8 | - | 12.5 |
| Bondin township, Murray County | 68 | 41 | 772 | 21.9 | 7 | 27 | 248 | 10.0- | 5 | - | 20.8 |
| Boone township, Lake of the Woods County | - | - | - | - | - | - | - | - | - | - | - |
| Boon Lake township, Renville County | 65 | 43 | 1 118 | 18.0 | 12 | 22 | 275 | 10.0- | 11 | - | 31.3 |
| Borgholm township, Mille Lacs County | 121 | 94 | 905 | 24.6 | 26 | 27 | 247 | 13.5 | 13 | - | 13.5 |
| Borup city, Norman County | 18 | 12 | 614 | 15.7 | - | 6 | 175 | 10.0- | 5 | - | 30.8 |
| Bovey city, Itasca County | 163 | 75 | 492 | 18.8 | 13 | 88 | 195 | 10.0- | 98 | - | 25.5 |
| Bowlus city, Morrison County | 80 | 41 | 669 | 16.9 | 2 | 39 | 215 | 12.5 | 12 | - | 45.0 |
| Bowstring township, Itasca County | 42 | 16 | 1 125 | 30.0 | 6 | 26 | 208 | 10.0- | - | - | - |
| Bowstring Lake UT, Itasca County | 119 | 71 | 550 | 29.8 | 7 | 48 | 182 | 10.0- | 77 | - | 14.8 |
| Boxville township, Marshall County | 10 | 2 | 650 | 17.5 | - | 8 | 300 | 10.0 | - | - | - |
| Boyd city, Lac qui Parle County | 73 | 14 | 517 | 16.9 | 2 | 59 | 188 | 10.0- | 15 | - | 18.5 |
| Boy Lake township, Cass County | 17 | 6 | 450 | 45.0 | - | 11 | 315 | 15.5 | - | - | - |
| Boy River city, Cass County | 8 | 3 | 375 | 13.8 | - | 5 | 175 | 25.8 | - | - | - |
| Boy River township, Cass County | 7 | 5 | 383 | 10.0- | 2 | 2 | 175 | 37.5 | 2 | - | 50.0+ |
| Bradbury township, Mille Lacs County | 4 | 4 | 600 | 17.5 | - | - | - | - | - | - | - |
| Bradford township, Isanti County | 805 | 710 | 1 027 | 22.3 | 286 | 95 | 257 | 10.0- | 35 | - | 14.1 |
| Bradford township, Wilkin County | 25 | 13 | 625 | 18.8 | 2 | 12 | 217 | 15.0 | - | - | - |
| Braham city | 268 | 195 | 836 | 21.8 | 54 | 73 | 265 | 10.0- | 162 | 14 | 23.5 |
| Isanti County (part) | 268 | 195 | 836 | 21.8 | 54 | 73 | 265 | 10.0- | 162 | 14 | 23.5 |
| Kanabec County (part) | - | - | - | - | - | - | - | - | - | - | - |
| Brainerd city, Crow Wing County | 2 520 | 1 637 | 646 | 19.5 | 319 | 883 | 193 | 10.3 | 2 502 | 158 | 28.1 |
| Brandon city, Douglas County | 112 | 71 | 722 | 17.9 | 25 | 41 | 217 | 10.0- | 37 | - | 28.1 |
| Brandon township, Douglas County | 153 | 85 | 879 | 20.2 | 26 | 68 | 268 | 10.0- | 2 | - | 17.5 |
| Brandrup township, Wilkin County | 24 | 13 | 1 225 | 28.8 | 2 | 11 | 313 | 10.0- | 2 | - | 12.5 |
| Brandsvold township, Polk County | 24 | 14 | 675 | 50.0+ | 6 | 10 | 225 | 10.0- | 4 | - | 17.5 |
| Brandt township, Polk County | 12 | 10 | 600 | 20.0 | - | 2 | 175 | 22.5 | 2 | - | 10.0- |
| Bray township, Pennington County | 2 | 2 | 750 | 27.5 | - | - | - | - | 2 | - | - |
| Breckenridge city, Wilkin County | 887 | 529 | 692 | 18.0 | 137 | 358 | 221 | 10.0- | 400 | 7 | 22.3 |
| Breckenridge township, Wilkin County | 50 | 37 | 842 | 22.8 | 12 | 13 | 242 | 10.6 | 4 | - | 10.0 |
| Breezy Point city, Crow Wing County | 341 | 243 | 913 | 22.0 | 63 | 98 | 263 | 12.4 | 25 | - | 35.8 |
| Breitung township, St. Louis County | 239 | 104 | 583 | 14.2 | 15 | 135 | 220 | 10.0- | 26 | - | 30.0 |
| Bremen township, Pine County | 18 | 9 | 375 | 29.2 | 2 | 9 | 192 | 18.8 | - | - | - |
| Brevator township, St. Louis County | 131 | 98 | 900 | 20.2 | 26 | 33 | 221 | 10.0- | 53 | - | 15.6 |
| Brewster city, Nobles County | 159 | 87 | 529 | 15.4 | 18 | 72 | 185 | 10.0- | 19 | - | 17.2 |
| Bricelyn city, Faribault County | 142 | 56 | 450 | 14.0 | - | 86 | 181 | 10.0- | 28 | - | 25.0 |
| Bridgewater township, Rice County | 380 | 318 | 1 323 | 21.3 | 136 | 62 | 375 | 10.0- | 22 | - | 13.9 |
| Brighton township, Nicollet County | 18 | 12 | 900 | 22.5 | - | 6 | 225 | 10.0- | 6 | - | 10.0- |
| Brislet township, Polk County | 13 | 4 | 975 | 25.0 | - | 9 | 275 | 10.8 | - | - | - |
| Bristol township, Fillmore County | 37 | 19 | 613 | 18.6 | 4 | 18 | 213 | 13.8 | 12 | - | 15.0 |
| Brockway township, Stearns County | 510 | 370 | 972 | 19.1 | 107 | 140 | 278 | 10.0- | 59 | - | 18.1 |
| Brookfield township, Renville County | 23 | 21 | 750 | 23.2 | 2 | 2 | 225 | 10.0- | 6 | - | 12.5 |
| Brook Lake UT, Beltrami County | 34 | 14 | 570 | 50.0+ | - | 20 | 177 | 10.0- | 9 | - | 22.5 |
| Brooklyn Center city, Hennepin County | 7 407 | 5 286 | 949 | 20.6 | 1 481 | 2 121 | 269 | 10.0- | 3 454 | 74 | 28.4 |

Table 32. Mortgage and Rental Cost Characteristics: 2000—Con.

[Data based on a sample (except Tables 65-68). For information on confidentiality protection, coverage, sampling error, and nonsampling error, see Appendix G. For location of definitions, see "How to Use This Census Report"]

| State County Place and County Subdivision | Specified owner-occupied housing units | | | | | | | | Specified renter-occupied housing units paying cash rent | | |
|--|--|-----------------|---|---|--|---------------|---|---|--|-----------------------------|---|
| | Total | With a mortgage | | | | Not mortgaged | | | Total | With meals included in rent | Median gross rent as a percentage of household income in 1999 |
| | | Total | Median selected monthly owner costs (dollars) | Median selected monthly owner costs as a percentage of household income in 1999 | With a second mortgage or home equity loan or both | Total | Median selected monthly owner costs (dollars) | Median selected monthly owner costs as a percentage of household income in 1999 | | | |
| PLACE AND COUNTY SUBDIVISION—Con. | | | | | | | | | | | |
| Brooklyn Park city, Hennepin County | 16 638 | 14 624 | 1 122 | 20.0 | 4 255 | 2 014 | 308 | 10.0- | 6 387 | - | 24.6 |
| Brook Park city, Pine County | 29 | 23 | 610 | 24.2 | 5 | 6 | 263 | 10.0- | 6 | - | 25.0 |
| Brook Park township, Pine County | 32 | 26 | 700 | 19.4 | 8 | 6 | 175 | 27.5 | 21 | - | 24.6 |
| Brooks city, Red Lake County | 26 | 9 | 550 | 21.9 | - | 17 | 234 | 11.5 | 21 | - | 17.5 |
| Brookston city, St. Louis County | 29 | 17 | 688 | 20.4 | 3 | 12 | 150 | 10.0 | - | - | - |
| Brookville township, Redwood County | 33 | 14 | 563 | 18.3 | - | 19 | 261 | 10.0- | 6 | - | 16.3 |
| Brooten city | 206 | 93 | 665 | 20.8 | 24 | 113 | 221 | 10.0- | 49 | - | 17.2 |
| Pope County (part) | - | - | - | - | - | - | - | - | - | - | - |
| Stearns County (part) | 206 | 93 | 665 | 20.8 | 24 | 113 | 221 | 10.0- | 49 | - | 17.2 |
| Browerville city, Todd County | 202 | 109 | 612 | 19.0 | 14 | 93 | 214 | 11.5 | 83 | - | 27.8 |
| Browns Creek township, Red Lake County | 8 | 2 | 550 | 12.5 | - | 6 | 225 | 10.0- | - | - | - |
| Brownsdale city, Mower County | 218 | 132 | 668 | 18.1 | 24 | 86 | 194 | 11.1 | 49 | - | 26.4 |
| Browns Valley township, Big Stone County | 121 | 43 | 510 | 20.3 | 13 | 78 | 224 | 11.3 | 21 | - | 25.6 |
| Browns Valley city, Traverse County | 179 | 56 | 520 | 18.4 | 2 | 123 | 225 | 10.0 | 82 | - | 23.3 |
| Brownsville city, Houston County | 142 | 90 | 733 | 18.5 | 17 | 52 | 213 | 10.0- | 28 | - | 20.0 |
| Brownsville township, Houston County | 53 | 31 | 870 | 22.5 | 2 | 22 | 200 | 10.0- | 5 | - | 14.2 |
| Brownton city, McLeod County | 249 | 164 | 710 | 18.6 | 24 | 85 | 266 | 12.0 | 44 | 2 | 29.2 |
| Bruce township, Todd County | 49 | 35 | 790 | 22.1 | 8 | 14 | 283 | 10.0 | 8 | - | 35.0 |
| Bruno city, Pine County | 23 | 8 | 850 | 30.0 | - | 15 | 244 | 13.5 | 5 | - | 30.8 |
| Bruno township, Pine County | 2 | 2 | 550 | 22.5 | - | - | - | - | 2 | - | 22.5 |
| Brunswick township, Kanabec County | 156 | 118 | 913 | 22.3 | 25 | 38 | 264 | 12.1 | 20 | - | 22.5 |
| Brush Creek township, Faribault County | 46 | 19 | 810 | 20.0 | 4 | 27 | 261 | 12.2 | - | - | - |
| Buckman city, Morrison County | 60 | 33 | 850 | 18.7 | 9 | 27 | 239 | 10.0- | 7 | - | 21.3 |
| Buckman township, Morrison County | 71 | 47 | 1 035 | 22.0 | 16 | 24 | 255 | 10.0- | 10 | - | 22.5 |
| Buffalo city, Wright County | 2 205 | 1 804 | 1 071 | 20.7 | 631 | 401 | 272 | 11.1 | 1 023 | 76 | 23.4 |
| Buffalo township, Wright County | 366 | 299 | 1 095 | 20.2 | 109 | 67 | 317 | 10.0- | 33 | - | 24.4 |
| Buffalo Lake city, Renville County | 216 | 101 | 672 | 17.4 | 19 | 115 | 240 | 10.3 | 36 | - | 14.7 |
| Buh township, Morrison County | 53 | 30 | 733 | 22.5 | 3 | 23 | 269 | 10.0- | 4 | - | 22.5 |
| Buhl city, St. Louis County | 321 | 143 | 546 | 18.6 | 16 | 178 | 194 | 10.0- | 52 | 2 | 28.8 |
| Bullard township, Wadena County | 9 | 5 | 517 | 41.7 | - | 4 | 200 | 22.5 | 3 | - | 50.0+ |
| Bull Moose township, Cass County | 2 | 2 | 550 | 17.5 | - | - | - | - | - | - | - |
| Bungo township, Cass County | 2 | - | - | - | - | 2 | 325 | 10.0- | - | - | - |
| Burbank township, Kandiyohi County | 59 | 57 | 875 | 21.6 | 12 | 2 | 325 | 10.0- | 4 | - | 20.0 |
| Burke township, Pipestone County | 27 | 17 | 708 | 20.5 | - | 10 | 275 | 10.0- | - | - | - |
| Burleene township, Todd County | 2 | - | - | - | - | 2 | 225 | 32.5 | - | - | - |
| Burlington township, Becker County | 246 | 189 | 726 | 19.5 | 38 | 57 | 227 | 10.0- | 15 | - | 19.6 |
| Burnhamville township, Todd County | 98 | 63 | 831 | 15.7 | 16 | 35 | 256 | 12.3 | 12 | - | 20.0 |
| Burns township, Anoka County | 785 | 692 | 1 211 | 23.2 | 276 | 93 | 310 | 10.0- | 11 | - | 18.9 |
| Burnstown township, Brown County | 47 | 27 | 788 | 19.2 | 6 | 20 | 233 | 10.0- | 9 | - | 11.3 |
| Burnsville city, Dakota County | 13 766 | 12 035 | 1 236 | 20.0 | 3 996 | 1 731 | 335 | 10.0- | 7 391 | 133 | 24.9 |
| Burton township, Yellow Medicine County | 15 | 9 | 813 | 16.3 | - | 6 | 238 | 10.0- | 2 | - | 50.0+ |
| Burtrum city, Todd County | 33 | 22 | 538 | 17.5 | 4 | 11 | 211 | 10.8 | 18 | - | 15.0 |
| Buse township, Otter Tail County | 124 | 75 | 783 | 17.4 | 17 | 49 | 235 | 10.0- | 18 | - | 21.5 |
| Butler township, Otter Tail County | 24 | 8 | 750 | 40.0 | 2 | 16 | 267 | 10.0- | 2 | - | 50.0+ |
| Butterfield city, Watonwan County | 175 | 66 | 506 | 15.7 | 5 | 109 | 179 | 10.0- | 24 | - | 23.8 |
| Butterfield township, Watonwan County | 31 | 15 | 483 | 21.9 | 2 | 16 | 225 | 12.5 | 14 | - | 13.8 |
| Butternut Valley township, Blue Earth County | 56 | 40 | 725 | 23.9 | 13 | 16 | 367 | 10.0 | 19 | - | 15.6 |
| Buzzle township, Beltrami County | 22 | 8 | 520 | 23.3 | - | 14 | 100- | 12.5 | - | - | - |
| Bygland township, Polk County | 57 | 30 | 860 | 18.8 | 9 | 27 | 313 | 10.0- | 2 | - | 27.5 |
| Byron township, Cass County | 1 | 1 | 450 | 12.5 | - | - | - | - | - | - | - |
| Byron city, Olmsted County | 917 | 787 | 996 | 18.9 | 256 | 130 | 260 | 10.0- | 172 | - | 26.3 |
| Byron township, Waseca County | 47 | 24 | 560 | 15.6 | - | 23 | 246 | 10.0- | 8 | - | 10.0 |
| Cairo township, Renville County | 30 | 18 | 850 | 26.1 | 2 | 12 | 200 | 10.0- | 8 | - | 13.3 |
| Caledonia city, Houston County | 773 | 400 | 666 | 17.2 | 82 | 373 | 219 | 10.0- | 285 | - | 19.6 |
| Caledonia township, Houston County | 85 | 56 | 920 | 18.4 | 13 | 29 | 254 | 10.0- | 6 | - | 17.5 |
| Callaway city, Becker County | 44 | 25 | 525 | 18.3 | 2 | 19 | 253 | 12.5 | 8 | - | 30.0 |
| Callaway township, Becker County | 20 | 16 | 850 | 32.5 | 2 | 4 | 325 | 25.0 | - | - | - |
| Calumet city, Itasca County | 110 | 44 | 625 | 24.0 | 4 | 66 | 182 | 13.5 | 34 | - | 23.8 |
| Cambria township, Blue Earth County | 35 | 24 | 640 | 15.0 | 3 | 11 | 225 | 11.5 | 7 | - | 10.0- |
| Cambridge city, Isanti County | 1 101 | 840 | 970 | 21.4 | 215 | 261 | 292 | 10.3 | 815 | 103 | 31.5 |
| Cambridge township, Isanti County | 496 | 394 | 967 | 20.5 | 134 | 102 | 241 | 10.0- | 40 | - | 21.3 |
| Camden township, Carver County | 108 | 74 | 1 125 | 24.5 | 12 | 34 | 325 | 10.0- | 7 | - | 16.3 |
| Cameron township, Murray County | 14 | 14 | 650 | 21.3 | 5 | - | - | - | 4 | - | 12.5 |
| Camp township, Renville County | 28 | 12 | 740 | 25.0 | 2 | 16 | 325 | 13.6 | 18 | - | 15.0 |
| Camp 5 township, St. Louis County | 12 | 5 | 350 | 45.0 | - | 7 | 100- | 10.0- | - | - | - |
| Camp A Lake UT, St. Louis County | 2 | - | - | - | - | 2 | 225 | 10.0- | - | - | - |
| Campbell city, Wilkin County | 71 | 30 | 570 | 19.4 | 2 | 41 | 229 | 10.0- | 13 | - | 23.5 |
| Campbell township, Wilkin County | 22 | 8 | 650 | 17.5 | 2 | 14 | 213 | 10.0- | - | - | - |
| Camp Lake township, Swift County | 29 | 15 | 650 | 23.1 | 2 | 14 | 142 | 10.0- | 6 | - | 10.0- |
| Camp Release township, Lac qui Parle County .. | 46 | 36 | 1 042 | 21.3 | 2 | 10 | 263 | 18.8 | 4 | - | 15.0 |
| Canby city, Yellow Medicine County | 555 | 253 | 529 | 18.2 | 51 | 302 | 207 | 10.1 | 227 | 15 | 26.3 |
| Candor township, Otter Tail County | 71 | 50 | 727 | 17.0 | 10 | 21 | 205 | 10.0- | 6 | - | 27.5 |
| Canistota township, Dodge County | 70 | 59 | 1 023 | 18.1 | 13 | 11 | 213 | 10.0- | - | - | - |
| Cannon township, Kittson County | 2 | - | - | - | - | 2 | 225 | 10.0- | - | - | - |
| Cannon City township, Rice County | 211 | 165 | 919 | 17.8 | 33 | 46 | 312 | 10.0- | 32 | - | 15.5 |
| Cannon Falls city, Goodhue County | 916 | 665 | 996 | 20.5 | 233 | 251 | 245 | 10.0- | 389 | 8 | 27.1 |
| Cannon Falls township, Goodhue County | 171 | 129 | 1 244 | 17.2 | 44 | 42 | 300 | 10.0- | 10 | - | 50.0+ |
| Canosia township, St. Louis County | 430 | 284 | 1 150 | 21.0 | 68 | 146 | 279 | 10.2 | 55 | - | 18.6 |
| Canton city, Fillmore County | 116 | 31 | 588 | 16.3 | 6 | 85 | 204 | 14.8 | 14 | - | 14.2 |
| Canton township, Fillmore County | 51 | 25 | 825 | 21.5 | 10 | 26 | 188 | 10.0- | 10 | - | 10.0- |

Table 32. Mortgage and Rental Cost Characteristics: 2000—Con.

[Data based on a sample (except Tables 65-68). For information on confidentiality protection, coverage, sampling error, and nonsampling error, see Appendix G. For location of definitions, see "How to Use This Census Report"]

| State County Place and County Subdivision | Specified owner-occupied housing units | | | | | | | | Specified renter-occupied housing units paying cash rent | | | |
|---|--|-----------------|---|---|--|---------------|---|---|--|-------|-----------------------------|---|
| | Total | With a mortgage | | | | Not mortgaged | | | | Total | With meals included in rent | Median gross rent as a percentage of household income in 1999 |
| | | Total | Median selected monthly owner costs (dollars) | Median selected monthly owner costs as a percentage of household income in 1999 | With a second mortgage or home equity loan or both | Total | Median selected monthly owner costs (dollars) | Median selected monthly owner costs as a percentage of household income in 1999 | | | | |
| PLACE AND COUNTY SUBDIVISION—Con. | | | | | | | | | | | | |
| Caribou township, Kittson County | - | - | - | - | - | - | - | - | - | - | - | |
| Carimona township, Fillmore County | 14 | 8 | 650 | 17.5 | - | 6 | 163 | 10.0- | 2 | - | 12.5 | |
| Carlisle township, Otter Tail County | 24 | 14 | 675 | 18.8 | 4 | 10 | 186 | 10.0- | 5 | - | 12.5 | |
| Carlos city, Douglas County | 101 | 58 | 608 | 17.1 | 16 | 43 | 218 | 10.5 | 18 | - | 25.0 | |
| Carlos township, Douglas County | 497 | 326 | 1 086 | 20.4 | 100 | 171 | 366 | 10.0- | 25 | - | 15.3 | |
| Carlston township, Freeborn County | 46 | 22 | 750 | 20.0 | 3 | 24 | 288 | 10.6 | 13 | - | 13.8 | |
| Carlton city, Carlton County | 199 | 131 | 672 | 17.3 | 25 | 68 | 221 | 11.1 | 94 | 7 | 27.7 | |
| Carpenter township, Itasca County | 53 | 14 | 675 | 31.3 | 4 | 39 | 263 | 10.0- | 2 | - | 17.5 | |
| Carrollton township, Fillmore County | 21 | 9 | 638 | 26.3 | - | 12 | 213 | 11.3 | - | - | - | |
| Carson township, Cottonwood County | 59 | 28 | 644 | 16.8 | 2 | 31 | 209 | 10.0- | 9 | 2 | 10.5 | |
| Carsonville township, Becker County | 27 | 10 | 1 083 | 27.5 | 2 | 17 | 206 | 10.5 | 6 | - | 35.0 | |
| Carver city, Carver County | 351 | 286 | 1 303 | 23.2 | 93 | 65 | 299 | 10.0- | 63 | - | 18.2 | |
| Cascade township, Olmsted County | 703 | 610 | 1 545 | 17.3 | 138 | 93 | 384 | 10.3 | 52 | - | 10.0- | |
| Cashel township, Swift County | 24 | 11 | 775 | 19.4 | - | 13 | 232 | 10.0- | 4 | - | 35.0 | |
| Cass Lake city, Cass County | 136 | 43 | 525 | 21.3 | 9 | 93 | 212 | 10.0- | 143 | 6 | 26.0 | |
| Castle Rock township, Dakota County | 293 | 241 | 1 297 | 23.5 | 96 | 52 | 333 | 10.0- | 35 | - | 15.6 | |
| Cedar township, Marshall County | 4 | 2 | 550 | 10.0- | - | 2 | 225 | 10.0- | 3 | - | 10.0- | |
| Cedar township, Martin County | 32 | 21 | 750 | 19.3 | 3 | 11 | 244 | 10.0- | 7 | - | 11.5 | |
| Cedarbend township, Roseau County | 8 | 4 | 650 | 17.5 | - | 4 | 275 | 10.0 | 5 | - | 11.3 | |
| Cedar Lake township, Scott County | 210 | 175 | 1 381 | 21.0 | 69 | 35 | 479 | 10.0- | 5 | - | 13.8 | |
| Cedar Mills city, Meeker County | 22 | 14 | 725 | 23.8 | 4 | 8 | 200 | 12.5 | 2 | - | 12.5 | |
| Cedar Mills township, Meeker County | 56 | 45 | 692 | 23.1 | 5 | 11 | 285 | 10.0- | 18 | - | 14.1 | |
| Cedar Valley township, St. Louis County | 10 | 6 | 500 | 10.0- | - | 4 | 200 | 10.0- | 2 | - | 32.5 | |
| Center township, Crow Wing County | 192 | 116 | 950 | 21.2 | 21 | 76 | 200 | 10.7 | 18 | - | 23.9 | |
| Center City city, Chisago County | 179 | 132 | 1 020 | 20.0 | 15 | 47 | 314 | 12.5 | 14 | - | 21.3 | |
| Center Creek township, Martin County | 49 | 26 | 583 | 19.2 | 6 | 23 | 189 | 10.0- | 11 | - | 10.0- | |
| Centerville city, Anoka County | 929 | 858 | 1 224 | 23.1 | 252 | 71 | 331 | 10.0- | 63 | - | 23.9 | |
| Ceresco township, Blue Earth County | 28 | 18 | 750 | 17.9 | - | 10 | 219 | 10.0- | 9 | - | 20.5 | |
| Cerro Gordo township, Lac qui Parle County | 24 | 14 | 567 | 14.0 | - | 10 | 288 | 10.0- | 5 | - | 15.8 | |
| Ceylon city, Martin County | 138 | 52 | 540 | 22.0 | 7 | 86 | 229 | 10.0- | 12 | - | 12.5 | |
| Champion township, Wilkin County | 15 | 8 | 500 | 12.5 | - | 7 | 235 | 10.0- | - | - | - | |
| Champlin city, Hennepin County | 6 318 | 5 808 | 1 168 | 20.9 | 2 092 | 510 | 310 | 10.0- | 803 | 16 | 21.5 | |
| Chanarambie township, Murray County | 17 | 6 | 750 | 22.5 | - | 11 | 213 | 11.1 | 3 | - | 10.0- | |
| Chandler city, Murray County | 70 | 34 | 633 | 14.5 | - | 36 | 200 | 10.0 | 27 | - | 16.3 | |
| Chanhassen city | 5 793 | 5 215 | 1 616 | 21.6 | 1 783 | 578 | 429 | 10.0- | 668 | - | 24.0 | |
| Carver County (part) | 5 793 | 5 215 | 1 616 | 21.6 | 1 783 | 578 | 429 | 10.0- | 668 | - | 24.0 | |
| Hennepin County (part) | - | - | - | - | - | - | - | - | - | - | - | |
| Charlestown township, Redwood County | 39 | 19 | 650 | 19.5 | - | 20 | 233 | 10.0- | 6 | - | 12.5 | |
| Chaska city, Carver County | 3 758 | 3 352 | 1 320 | 21.2 | 1 085 | 406 | 323 | 10.0- | 1 491 | 63 | 24.9 | |
| Chaska township, Carver County | 38 | 22 | 1 000 | 21.5 | 4 | 16 | 367 | 27.5 | 6 | - | 12.5 | |
| Chatfield city | 646 | 384 | 929 | 19.7 | 112 | 262 | 247 | 10.0- | 191 | - | 23.5 | |
| Fillmore County (part) | 331 | 176 | 904 | 19.0 | 50 | 155 | 243 | 10.0- | 156 | - | 22.7 | |
| Olmsted County (part) | 315 | 208 | 948 | 20.5 | 62 | 107 | 251 | 10.0- | 35 | - | 26.1 | |
| Chatfield township, Fillmore County | 41 | 32 | 1 100 | 21.3 | 9 | 9 | 325 | 10.0- | 4 | - | 15.0 | |
| Chatham township, Wright County | 228 | 191 | 1 307 | 21.5 | 69 | 37 | 356 | 10.0- | 2 | - | 10.0- | |
| Chengwatana township, Pine County | 127 | 83 | 888 | 23.7 | 16 | 44 | 228 | 13.1 | 22 | - | 23.8 | |
| Cherry township, St. Louis County | 103 | 76 | 700 | 14.8 | 17 | 27 | 219 | 10.0- | 3 | - | 13.8 | |
| Cherry Grove township, Goodhue County | 57 | 30 | 1 025 | 21.9 | 10 | 27 | 313 | 10.9 | 2 | - | 10.0- | |
| Chester township, Polk County | 5 | 5 | 717 | 17.5 | - | - | - | - | - | - | - | |
| Chester township, Wabasha County | 24 | 18 | 1 150 | 22.5 | 2 | 6 | 375 | 16.3 | 6 | - | 12.5 | |
| Chickamaw Beach city, Cass County | 39 | 21 | 690 | 28.8 | 2 | 18 | 175 | 11.3 | - | - | - | |
| Chief township, Mahnomon County | 6 | 4 | 467 | 18.3 | - | 2 | 325 | 17.5 | - | - | - | |
| Chilgren township, Lake of the Woods County | 8 | - | - | - | - | 8 | 175 | 37.5 | - | - | - | |
| Chippewa Falls township, Pope County | 19 | 11 | 675 | 23.8 | 2 | 8 | 125 | 10.0- | 2 | - | 22.5 | |
| Chisago City city, Chisago County | 540 | 409 | 1 052 | 22.3 | 100 | 131 | 319 | 16.0 | 392 | 37 | 27.8 | |
| Chisago Lake township, Chisago County | 754 | 605 | 1 255 | 23.4 | 235 | 149 | 317 | 10.0- | 22 | - | 25.8 | |
| Chisholm city, St. Louis County | 1 589 | 819 | 624 | 19.5 | 166 | 770 | 210 | 10.2 | 462 | - | 25.3 | |
| Chokio city, Stevens County | 156 | 75 | 537 | 14.3 | 8 | 81 | 219 | 10.0- | 25 | - | 18.1 | |
| Christiania township, Jackson County | 50 | 24 | 900 | 18.6 | 6 | 26 | 267 | 10.0- | 4 | - | 10.0- | |
| Circle Pines city, Anoka County | 1 482 | 1 274 | 1 005 | 18.9 | 278 | 208 | 272 | 10.0- | 110 | - | 27.5 | |
| Clara City city, Chippewa County | 440 | 225 | 648 | 17.0 | 37 | 215 | 241 | 11.2 | 110 | 12 | 21.6 | |
| Claremont city, Dodge County | 145 | 91 | 777 | 23.0 | 32 | 54 | 221 | 12.9 | 41 | - | 20.0 | |
| Claremont township, Dodge County | 80 | 68 | 867 | 21.3 | 21 | 12 | 325 | 10.0- | 14 | - | 22.5 | |
| Clarissa city, Todd County | 157 | 76 | 545 | 20.4 | 3 | 81 | 193 | 11.7 | 52 | - | 24.0 | |
| Clark township, Aitkin County | 4 | - | - | - | - | 4 | 175 | 32.5 | 2 | - | 17.5 | |
| Clark township, Faribault County | 88 | 42 | 720 | 18.1 | 6 | 46 | 243 | 10.0- | 19 | - | 12.8 | |
| Clarkfield city, Yellow Medicine County | 268 | 125 | 540 | 16.8 | 17 | 143 | 213 | 10.0- | 70 | 2 | 22.7 | |
| Clarks Grove city, Freeborn County | 165 | 107 | 595 | 15.8 | 18 | 58 | 213 | 10.3 | 28 | - | 17.5 | |
| Clay township, Hubbard County | 8 | 4 | 850 | 37.5 | 2 | 4 | 225 | 17.5 | - | - | - | |
| Clayton township, Mower County | 26 | 16 | 880 | 16.9 | 2 | 10 | 325 | 10.0- | - | - | - | |
| Clearbrook city, Clearwater County | 129 | 60 | 567 | 20.0 | 8 | 69 | 213 | 14.2 | 88 | - | 25.0 | |
| Clear Creek UT, Carlton County | 6 | 6 | 650 | 50.0+ | - | - | - | - | - | - | - | |
| Clear Lake city, Sherburne County | 53 | 47 | 843 | 17.8 | 18 | 6 | 175 | 15.0 | 32 | - | 23.6 | |
| Clear Lake township, Sherburne County | 429 | 328 | 1 091 | 19.2 | 124 | 101 | 295 | 10.0- | 18 | - | 16.7 | |
| Clearwater city | 220 | 176 | 848 | 22.9 | 37 | 44 | 250 | 10.0 | 84 | - | 22.1 | |
| Stearns County (part) | - | - | - | - | - | - | - | - | - | - | - | |
| Wright County (part) | 220 | 176 | 848 | 22.9 | 37 | 44 | 250 | 10.0 | 84 | - | 22.1 | |

Table 32. Mortgage and Rental Cost Characteristics: 2000—Con.

[Data based on a sample (except Tables 65-68). For information on confidentiality protection, coverage, sampling error, and nonsampling error, see Appendix G. For location of definitions, see "How to Use This Census Report"]

| State County Place and County Subdivision | Specified owner-occupied housing units | | | | | | | | Specified renter-occupied housing units paying cash rent | | | |
|---|--|-----------------|---|---|--|---------------|---|---|--|-------|-----------------------------|---|
| | Total | With a mortgage | | | | Not mortgaged | | | | Total | With meals included in rent | Median gross rent as a percentage of household income in 1999 |
| | | Total | Median selected monthly owner costs (dollars) | Median selected monthly owner costs as a percentage of household income in 1999 | With a second mortgage or home equity loan or both | Total | Median selected monthly owner costs (dollars) | Median selected monthly owner costs as a percentage of household income in 1999 | | | | |
| PLACE AND COUNTY SUBDIVISION—Con. | | | | | | | | | | | | |
| Clearwater township, Wright County | 283 | 220 | 1 037 | 20.6 | 70 | 63 | 289 | 10.8 | 21 | - | 21.3 | |
| Clements city, Redwood County | 76 | 22 | 583 | 13.1 | 4 | 54 | 188 | 10.0- | - | - | - | |
| Cleveland city, Le Sueur County | 187 | 130 | 742 | 19.3 | 37 | 57 | 246 | 10.0- | 39 | - | 21.6 | |
| Cleveland township, Le Sueur County | 132 | 104 | 1 008 | 19.8 | 26 | 28 | 215 | 10.5 | 7 | - | 15.6 | |
| Clifton township, Lyon County | 40 | 23 | 694 | 19.6 | 2 | 17 | 213 | 10.0- | 10 | - | 10.0- | |
| Clifton township, Traverse County | 4 | 2 | 650 | 22.5 | - | 2 | 225 | 10.0- | - | - | - | |
| Climax city, Polk County | 72 | 40 | 538 | 17.0 | - | 32 | 250 | 12.0 | 26 | - | 25.0 | |
| Clinton city, Big Stone County | 136 | 68 | 513 | 16.8 | 20 | 68 | 184 | 10.0- | 27 | - | 13.1 | |
| Clinton township, Rock County | 34 | 13 | 1 094 | 27.5 | 2 | 21 | 229 | 10.0- | 4 | - | 10.0- | |
| Clinton township, St. Louis County | 128 | 66 | 671 | 16.5 | 10 | 62 | 215 | 10.0- | 10 | - | 17.5 | |
| Clinton Falls township, Steele County | 90 | 70 | 950 | 20.8 | 13 | 20 | 290 | 10.5 | 5 | - | 29.2 | |
| Clitherall city, Otter Tail County | 28 | 8 | 400 | 20.0 | - | 20 | 145 | 10.0 | 8 | - | 30.0 | |
| Clitherall township, Otter Tail County | 99 | 64 | 1 050 | 25.0 | 15 | 35 | 271 | 13.1 | 17 | - | 35.5 | |
| Clontarf city, Swift County | 47 | 27 | 581 | 13.2 | 5 | 20 | 200 | 10.0- | 6 | - | 13.8 | |
| Clontarf township, Swift County | 14 | 8 | 600 | 20.0 | 2 | 6 | 275 | 12.5 | - | - | - | |
| Cloquet city, Carlton County | 2 948 | 1 809 | 786 | 19.5 | 528 | 1 139 | 237 | 10.7 | 1 159 | - | 23.9 | |
| Clover township, Clearwater County | - | - | - | - | - | - | - | - | - | - | - | |
| Clover township, Hubbard County | 17 | 9 | 917 | 16.9 | - | 8 | 150 | 10.0 | - | - | - | |
| Clover township, Mahanomen County | 23 | 13 | 530 | 11.3 | 3 | 10 | 130 | 12.5 | 3 | - | 22.5 | |
| Clover township, Pine County | 13 | 11 | 692 | 10.0- | 8 | 2 | 225 | 10.0- | 4 | - | 22.5 | |
| Clover Leaf township, Pennington County | 12 | 8 | 567 | 25.0 | - | 4 | 275 | 10.0 | 2 | - | 10.0- | |
| Clow township, Kittson County | 6 | 2 | 550 | 12.5 | - | 4 | 200 | 25.0 | 2 | - | 22.5 | |
| Coates city, Dakota County | 34 | 20 | 900 | 21.7 | 6 | 14 | 263 | 10.0- | 20 | - | 30.0 | |
| Cobden city, Brown County | 16 | 4 | 450 | 25.0 | 2 | 12 | 175 | 10.0- | 2 | - | 27.5 | |
| Cohasset city, Itasca County | 689 | 448 | 1 055 | 23.0 | 132 | 241 | 254 | 10.0- | 84 | - | 27.5 | |
| Cokato city, Wright County | 600 | 424 | 918 | 20.1 | 116 | 176 | 291 | 11.4 | 288 | 22 | 23.8 | |
| Cokato township, Wright County | 148 | 111 | 1 051 | 20.7 | 24 | 37 | 269 | 10.0- | 15 | - | 16.9 | |
| Cold Spring city, Stearns County | 730 | 429 | 856 | 19.8 | 141 | 301 | 251 | 10.3 | 313 | 50 | 23.7 | |
| Coleraine city, Itasca County | 341 | 202 | 662 | 17.1 | 47 | 139 | 216 | 10.0- | 76 | - | 26.5 | |
| Colfax township, Kandiyohi County | 76 | 57 | 917 | 26.1 | 8 | 19 | 285 | 10.6 | 9 | - | 22.5 | |
| Collegeville township, Stearns County | 371 | 258 | 1 109 | 20.0 | 78 | 113 | 299 | 10.0- | 25 | - | 19.6 | |
| Collins township, McLeod County | 99 | 66 | 986 | 20.5 | 19 | 33 | 252 | 10.0- | 3 | - | 10.0- | |
| Collinwood township, Meeker County | 209 | 150 | 1 032 | 19.6 | 49 | 59 | 264 | 10.9 | 6 | - | 17.5 | |
| Cologne city, Carver County | 312 | 259 | 1 102 | 23.1 | 96 | 53 | 283 | 12.5 | 48 | - | 15.0 | |
| Columbia township, Polk County | 29 | 12 | 867 | 18.3 | 5 | 17 | 206 | 10.0- | 6 | - | 32.5 | |
| Columbia Heights city, Anoka County | 5 166 | 3 703 | 906 | 21.1 | 988 | 1 463 | 265 | 10.4 | 2 250 | 57 | 25.0 | |
| Columbus township, Anoka County | 980 | 839 | 1 149 | 19.3 | 264 | 141 | 303 | 10.0- | 19 | - | 23.2 | |
| Colvin township, St. Louis County | 31 | 21 | 675 | 18.9 | 1 | 10 | 150 | 10.0- | - | - | - | |
| Comfort township, Kanabec County | 85 | 57 | 884 | 21.9 | 14 | 28 | 269 | 10.0- | 17 | - | 24.6 | |
| Comfrey city | 133 | 52 | 588 | 14.6 | 8 | 81 | 218 | 10.0- | 16 | - | 27.5 | |
| Brown County (part) | 129 | 50 | 582 | 14.8 | 8 | 79 | 216 | 10.0- | 16 | - | 27.5 | |
| Cottonwood County (part) | 4 | 2 | 750 | 12.5 | - | 2 | 325 | 12.5 | - | - | - | |
| Como township, Marshall County | 4 | - | - | - | - | 4 | 250 | 10.0 | - | - | - | |
| Compton township, Otter Tail County | 80 | 45 | 656 | 22.9 | 15 | 35 | 208 | 10.0- | 13 | - | 27.5 | |
| Comstock city, Clay County | 47 | 28 | 636 | 20.5 | 2 | 19 | 231 | 10.0- | - | - | - | |
| Comstock township, Marshall County | 17 | 6 | 850 | 31.3 | 2 | 11 | 338 | 10.0- | - | - | - | |
| Concord township, Dodge County | 91 | 62 | 880 | 20.6 | 18 | 29 | 219 | 12.5 | 14 | - | 22.5 | |
| Conger city, Freeborn County | 64 | 32 | 543 | 20.0 | 7 | 32 | 204 | 11.4 | - | - | - | |
| Connely township, Wilkin County | 21 | 13 | 975 | 13.2 | 2 | 8 | 325 | 10.0 | 2 | - | 22.5 | |
| Cook city, St. Louis County | 121 | 69 | 675 | 20.2 | 6 | 52 | 241 | 11.7 | 96 | - | 27.8 | |
| Coon Creek township, Lyon County | 23 | 13 | 983 | 24.2 | 2 | 10 | 200 | 10.0- | 2 | - | 32.5 | |
| Coon Rapids city, Anoka County | 16 853 | 14 485 | 1 040 | 20.2 | 4 339 | 2 368 | 266 | 10.0- | 4 355 | 39 | 26.1 | |
| Copley township, Clearwater County | 130 | 90 | 831 | 17.2 | 28 | 40 | 240 | 10.0- | 19 | - | 26.3 | |
| Coscoran city, Hennepin County | 1 284 | 1 139 | 1 347 | 19.8 | 400 | 145 | 379 | 10.1 | 34 | - | 26.7 | |
| Cordova township, Le Sueur County | 92 | 64 | 938 | 22.3 | 17 | 28 | 189 | 10.0- | 6 | - | 27.5 | |
| Corinna township, Wright County | 704 | 481 | 1 086 | 21.1 | 122 | 223 | 277 | 10.0- | 30 | - | 17.9 | |
| Corliss township, Otter Tail County | 78 | 58 | 840 | 25.0 | 12 | 20 | 270 | 13.3 | 4 | - | 12.5 | |
| Cormant township, Beltrami County | - | - | - | - | - | - | - | - | 2 | - | 27.5 | |
| Cormorant township, Becker County | 263 | 161 | 1 169 | 22.9 | 57 | 102 | 302 | 10.7 | 17 | - | 19.5 | |
| Cornish township, Aitkin County | - | - | - | - | - | - | - | - | - | - | - | |
| Cornish township, Sibley County | 31 | 22 | 940 | 22.5 | 8 | 9 | 263 | 10.0- | 10 | - | 10.0- | |
| Correll city, Big Stone County | 12 | 4 | 750 | 50.0+ | 2 | 8 | 125 | 10.0- | - | - | - | |
| Cosmos city, Meeker County | 175 | 96 | 612 | 21.9 | 17 | 79 | 225 | 12.7 | 42 | - | 25.5 | |
| Cosmos township, Meeker County | 36 | 22 | 867 | 21.9 | 2 | 14 | 238 | 10.8 | 8 | - | 23.3 | |
| Cottage Grove city, Washington County | 8 535 | 7 576 | 1 174 | 20.9 | 2 620 | 959 | 303 | 10.0- | 812 | - | 27.6 | |
| Cotton township, St. Louis County | 67 | 27 | 856 | 18.8 | 2 | 40 | 265 | 10.0- | - | - | - | |
| Cottonwood township, Brown County | 171 | 99 | 994 | 18.9 | 34 | 72 | 256 | 10.0- | 22 | - | 16.9 | |
| Cottonwood city, Lyon County | 294 | 186 | 710 | 16.9 | 27 | 108 | 246 | 10.0- | 107 | - | 22.4 | |
| Courtland city, Nicollet County | 143 | 97 | 977 | 18.4 | 36 | 46 | 284 | 10.0- | 33 | - | 21.9 | |
| Courtland township, Nicollet County | 112 | 81 | 797 | 20.1 | 9 | 31 | 279 | 10.0- | 13 | - | 13.5 | |
| Crab Lake UT, St. Louis County | 2 | - | - | - | - | 2 | 275 | 10.0- | - | - | - | |
| Crate township, Chippewa County | 36 | 24 | 700 | 22.3 | - | 12 | 330 | 10.0- | 6 | - | 10.0 | |
| Credit River township, Scott County | 877 | 734 | 1 333 | 21.1 | 282 | 143 | 295 | 10.0- | 45 | - | 18.6 | |
| Croke township, Traverse County | 18 | 6 | 650 | 23.8 | - | 12 | 325 | 15.0 | - | - | - | |
| Cromwell city, Carlton County | 33 | 20 | 733 | 26.3 | 6 | 13 | 182 | 11.5 | 10 | - | 17.5 | |
| Cromwell township, Clay County | 49 | 37 | 1 011 | 25.3 | 11 | 12 | 250 | 10.0 | - | - | - | |
| Crooked Creek township, Houston County | 44 | 29 | 607 | 18.8 | 5 | 15 | 225 | 10.0- | 14 | - | 14.2 | |
| Crooked Lake township, Cass County | 192 | 97 | 811 | 24.9 | 31 | 95 | 240 | 15.1 | 7 | - | 50.0+ | |
| Crooks township, Renville County | 28 | 24 | 775 | 21.0 | 2 | 4 | 175 | 10.0- | 3 | - | 17.5 | |
| Crookston city, Polk County | 1 717 | 1 059 | 702 | 18.0 | 194 | 658 | 263 | 10.0- | 1 085 | 10 | 24.1 | |

Table 32. Mortgage and Rental Cost Characteristics: 2000—Con.

[Data based on a sample (except Tables 65-68). For information on confidentiality protection, coverage, sampling error, and nonsampling error, see Appendix G. For location of definitions, see "How to Use This Census Report"]

| State County Place and County Subdivision | Specified owner-occupied housing units | | | | | | | | Specified renter-occupied housing units paying cash rent | | |
|---|--|-----------------|---|---|--|---------------|---|---|--|-----------------------------|---|
| | Total | With a mortgage | | | | Not mortgaged | | | Total | With meals included in rent | Median gross rent as a percentage of household income in 1999 |
| | | Total | Median selected monthly owner costs (dollars) | Median selected monthly owner costs as a percentage of household income in 1999 | With a second mortgage or home equity loan or both | Total | Median selected monthly owner costs (dollars) | Median selected monthly owner costs as a percentage of household income in 1999 | | | |
| PLACE AND COUNTY SUBDIVISION—Con. | | | | | | | | | | | |
| Crookston township, Polk County | 76 | 45 | 1 075 | 17.7 | 9 | 31 | 222 | 10.0- | 12 | - | 15.0 |
| Crosby city, Crow Wing County | 633 | 341 | 599 | 19.7 | 63 | 292 | 189 | 12.6 | 264 | 5 | 28.9 |
| Crosby township, Pine County | 6 | 4 | 1 333 | 31.7 | - | 2 | 450 | 10.0- | 2 | - | 10.0- |
| Crosslake city, Crow Wing County | 652 | 335 | 1 173 | 25.0 | 67 | 317 | 301 | 10.0- | 35 | - | 30.6 |
| Crow Lake township, Stearns County | 33 | 16 | 700 | 20.0 | 2 | 17 | 188 | 10.0- | 6 | - | 32.5 |
| Crow River township, Stearns County | 31 | 10 | 750 | 18.8 | 2 | 21 | 241 | 10.0- | 6 | - | 32.5 |
| Crow Wing township, Crow Wing County | 144 | 117 | 784 | 19.3 | 30 | 27 | 229 | 10.0- | 21 | - | 19.5 |
| Crow Wing Lake township, Hubbard County | 95 | 43 | 746 | 18.8 | 4 | 52 | 214 | 10.0- | 2 | - | 22.5 |
| Crystal city, Hennepin County | 6 930 | 5 049 | 927 | 20.6 | 1 368 | 1 881 | 266 | 10.0- | 2 063 | - | 24.1 |
| Crystal Bay township, Lake County | 81 | 53 | 692 | 18.1 | 8 | 28 | 186 | 10.0- | 45 | - | 29.6 |
| Cuba township, Becker County | 34 | 15 | 813 | 21.9 | 2 | 19 | 410 | 13.1 | 4 | - | 12.5 |
| Culdrum township, Morrison County | 34 | 19 | 713 | 14.6 | 3 | 15 | 206 | 18.1 | 8 | - | 27.5 |
| Culver township, St. Louis County | 25 | 15 | 592 | 14.4 | 2 | 10 | 333 | 15.0 | 11 | - | 19.6 |
| Currie city, Murray County | 86 | 24 | 425 | 18.3 | - | 62 | 214 | 10.0- | 6 | - | 20.0 |
| Cushing township, Morrison County | 70 | 48 | 544 | 17.9 | 9 | 22 | 194 | 10.0- | 4 | - | 27.5 |
| Custer township, Lyon County | 22 | 12 | 750 | 12.5 | - | 10 | 325 | 12.5 | 5 | - | 15.8 |
| Cuyuna city, Crow Wing County | 41 | 27 | 836 | 20.8 | 4 | 14 | 228 | 10.0- | 4 | - | 12.5 |
| Cyrus city, Pope County | 84 | 37 | 531 | 17.8 | 2 | 47 | 191 | 10.4 | 29 | - | 17.1 |
| Daggett Brook township, Crow Wing County | 23 | 8 | 650 | 20.0 | 1 | 15 | 225 | 11.3 | 1 | - | 22.5 |
| Dahlgren township, Carver County | 239 | 176 | 1 199 | 21.6 | 59 | 63 | 353 | 10.0- | 24 | - | 17.1 |
| Dailey township, Mille Lacs County | 6 | 4 | 750 | 35.0 | 2 | 2 | 175 | 10.0- | - | - | - |
| Dakota city, Winona County | 104 | 50 | 669 | 15.9 | 12 | 54 | 219 | 10.0- | 7 | - | 12.5 |
| Dalbo township, Isanti County | 78 | 61 | 894 | 19.0 | 20 | 17 | 244 | 10.0- | 6 | - | 45.0 |
| Dale township, Cottonwood County | 14 | 8 | 800 | 17.5 | - | 6 | 375 | 10.0- | 4 | - | 22.5 |
| Dalton city, Otter Tail County | 69 | 39 | 458 | 14.3 | 2 | 30 | 196 | 10.0- | 23 | - | 23.9 |
| Dane Prairie township, Otter Tail County | 200 | 140 | 878 | 19.3 | 40 | 60 | 258 | 10.0- | 6 | - | 13.8 |
| Danforth township, Pine County | - | - | - | - | - | - | - | - | - | - | - |
| Danielson township, Meeker County | 31 | 19 | 875 | 19.5 | 5 | 12 | 238 | 10.0- | 6 | - | 17.5 |
| Danube city, Renville County | 172 | 88 | 683 | 16.1 | 12 | 84 | 200 | 10.0- | 21 | - | 18.2 |
| Danvers city, Swift County | 35 | 13 | 690 | 19.6 | 5 | 22 | 269 | 10.8 | 3 | - | 22.5 |
| Danville township, Blue Earth County | 38 | 24 | 950 | 25.0 | 10 | 14 | 225 | 16.7 | 2 | - | 17.5 |
| Darfur city, Watonwan County | 45 | 21 | 479 | 13.4 | - | 24 | 175 | 10.0- | 6 | - | 15.0 |
| Dark River UT, St. Louis County | 3 | 3 | 850 | 17.5 | - | - | - | - | - | - | - |
| Darling township, Morrison County | 53 | 35 | 781 | 17.3 | 8 | 18 | 317 | 10.0- | 7 | - | 10.0- |
| Darmen township, Stevens County | 52 | 31 | 835 | 15.8 | 3 | 21 | 288 | 10.0- | 12 | - | 13.3 |
| Darwin city, Meeker County | 55 | 31 | 705 | 19.8 | 10 | 24 | 207 | 10.0- | 22 | - | 18.8 |
| Darwin township, Meeker County | 139 | 74 | 963 | 20.8 | 19 | 65 | 286 | 10.1 | 12 | - | 20.0 |
| Dassel city, Meeker County | 306 | 207 | 839 | 20.1 | 40 | 99 | 274 | 10.0- | 149 | 9 | 23.3 |
| Dassel township, Meeker County | 265 | 206 | 1 060 | 21.1 | 68 | 59 | 246 | 10.0- | 20 | - | 15.0 |
| Davidson UT, Aitkin County | 14 | 5 | 917 | 19.2 | 2 | 9 | 163 | 10.0- | 4 | - | 13.3 |
| Davis township, Kittson County | 10 | 6 | 550 | 32.5 | - | 4 | 225 | 10.0 | 1 | - | 17.5 |
| Dawson city, Lac qui Parle County | 454 | 215 | 553 | 15.8 | 35 | 239 | 197 | 10.0- | 153 | - | 24.7 |
| Dayton city | 1 089 | 961 | 1 231 | 19.4 | 384 | 128 | 332 | 12.1 | 48 | - | 11.9 |
| Hennepin County (part) | 1 089 | 961 | 1 231 | 19.4 | 384 | 128 | 332 | 12.1 | 48 | - | 11.9 |
| Wright County (part) | - | - | - | - | - | - | - | - | - | - | - |
| Dead Lake township, Otter Tail County | 118 | 54 | 660 | 17.7 | 12 | 64 | 229 | 10.3 | 4 | - | 20.0 |
| Dean Lake UT, Crow Wing County | - | - | - | - | - | - | - | - | - | - | - |
| Decoria township, Blue Earth County | 191 | 119 | 950 | 20.4 | 45 | 72 | 292 | 10.0- | 21 | - | 10.4 |
| Deephaven city, Hennepin County | 1 314 | 1 034 | 1 778 | 21.0 | 325 | 280 | 594 | 10.2 | 23 | - | 26.6 |
| Deer township, Roseau County | 6 | 2 | 750 | 17.5 | - | 4 | 600 | 30.0 | - | - | - |
| Deer Creek city, Otter Tail County | 79 | 41 | 452 | 17.8 | 4 | 38 | 197 | 17.5 | 30 | - | 16.7 |
| Deer Creek township, Otter Tail County | 21 | 16 | 733 | 25.0 | 4 | 5 | 192 | 11.3 | - | - | - |
| Deerfield township, Cass County | 19 | 15 | 590 | 19.7 | 1 | 4 | 250 | 10.0- | - | - | - |
| Deerfield township, Steele County | 84 | 59 | 1 059 | 21.8 | 18 | 25 | 239 | 10.0- | 4 | - | 35.0 |
| Deerhorn township, Wilkin County | 13 | 10 | 750 | 14.2 | 2 | 3 | 213 | 10.0- | 8 | - | 19.0 |
| Deer Lake UT, Itasca County | 690 | 434 | 921 | 19.8 | 93 | 256 | 280 | 10.0- | 62 | - | 29.4 |
| Deer Park township, Pennington County | 7 | 5 | 817 | 15.8 | - | 2 | 100- | 10.0- | - | - | - |
| Deer River city, Itasca County | 183 | 75 | 513 | 18.8 | 16 | 108 | 207 | 11.9 | 129 | 14 | 28.6 |
| Deer River township, Itasca County | 95 | 64 | 886 | 18.7 | 15 | 31 | 211 | 10.2 | 4 | - | 32.5 |
| Deerwood city, Crow Wing County | 119 | 76 | 700 | 18.8 | 11 | 43 | 225 | 11.6 | 89 | - | 26.2 |
| Deerwood township, Crow Wing County | 318 | 186 | 981 | 22.7 | 51 | 132 | 222 | 10.0- | 8 | - | 17.5 |
| Deerwood township, Kittson County | 14 | 8 | 650 | 32.5 | - | 6 | 138 | 10.0- | - | - | - |
| De Graff city, Swift County | 50 | 25 | 610 | 20.9 | 5 | 25 | 209 | 10.5 | 7 | - | 11.9 |
| Delafield township, Jackson County | 39 | 24 | 667 | 18.3 | 2 | 15 | 325 | 14.6 | 2 | - | 12.5 |
| Delano city, Wright County | 998 | 823 | 1 168 | 22.5 | 295 | 175 | 289 | 10.0- | 307 | 5 | 22.4 |
| Delavan city, Faribault County | 87 | 41 | 381 | 15.2 | 12 | 46 | 197 | 10.0 | 8 | - | 17.5 |
| Delavan township, Faribault County | 51 | 32 | 671 | 18.6 | 6 | 19 | 225 | 10.0- | 11 | - | 17.5 |
| Delaware township, Grant County | 8 | 2 | 950 | 12.5 | - | 6 | 275 | 10.0- | 9 | - | 16.9 |
| Delhi city, Redwood County | 23 | 15 | 430 | 12.5 | - | 8 | 250 | 20.0 | 2 | - | 12.5 |
| Delhi township, Redwood County | 35 | 18 | 800 | 18.6 | 2 | 17 | 305 | 10.0- | 2 | - | 10.0- |
| Dell Grove township, Pine County | 82 | 40 | 750 | 18.5 | 2 | 42 | 225 | 10.0- | 8 | - | 23.3 |
| Dellwood city, Washington County | 311 | 259 | 2 391 | 21.0 | 66 | 52 | 633 | 10.0- | 12 | - | 21.7 |
| Delton township, Cottonwood County | 7 | 4 | 900 | 22.5 | - | 3 | 288 | 10.0- | 3 | - | 10.0- |
| Denham city, Pine County | 9 | - | - | - | - | 9 | 225 | 10.0- | - | - | - |
| Denmark township, Washington County | 305 | 238 | 1 510 | 22.5 | 91 | 67 | 391 | 10.0- | 16 | 3 | 18.8 |
| Dennison city | 46 | 33 | 1 029 | 21.1 | 12 | 13 | 238 | 10.0- | 5 | - | 33.1 |
| Goodhue County (part) | 46 | 33 | 1 029 | 21.1 | 12 | 13 | 238 | 10.0- | 5 | - | 33.1 |
| Rice County (part) | - | - | - | - | - | - | - | - | - | - | - |

Table 32. **Mortgage and Rental Cost Characteristics: 2000—Con.**

[Data based on a sample (except Tables 65-68). For information on confidentiality protection, coverage, sampling error, and nonsampling error, see Appendix G. For location of definitions, see "How to Use This Census Report"]

| State County Place and County Subdivision | Specified owner-occupied housing units | | | | | | | | Specified renter-occupied housing units paying cash rent | | |
|--|--|--------|---|---|--|---------------|---|---|--|-----------------------------|---|
| | With a mortgage | | | | | Not mortgaged | | | Total | With meals included in rent | Median gross rent as a percentage of household income in 1999 |
| | Total | Total | Median selected monthly owner costs (dollars) | Median selected monthly owner costs as a percentage of household income in 1999 | With a second mortgage or home equity loan or both | Total | Median selected monthly owner costs (dollars) | Median selected monthly owner costs as a percentage of household income in 1999 | | | |
| PLACE AND COUNTY SUBDIVISION—Con. | | | | | | | | | | | |
| Dent city, Otter Tail County | 52 | 37 | 478 | 18.6 | 7 | 15 | 179 | 11.3 | 10 | - | 22.5 |
| Denver township, Rock County | 23 | 10 | 925 | 19.2 | - | 13 | 245 | 11.3 | 4 | - | 22.5 |
| Derrynane township, Le Sueur County | 64 | 34 | 880 | 17.1 | 7 | 30 | 288 | 10.0- | 7 | - | 20.6 |
| Des Moines township, Jackson County | 37 | 22 | 929 | 13.9 | 1 | 15 | 221 | 10.0- | 4 | - | 30.0 |
| Des Moines River township, Murray County | 15 | 3 | 575 | 18.8 | - | 12 | 238 | 10.0 | 2 | - | 50.0+ |
| Detroit township, Becker County | 515 | 339 | 970 | 18.9 | 90 | 176 | 240 | 10.3 | 77 | - | 21.5 |
| Detroit Lakes city, Becker County | 1 775 | 1 120 | 752 | 20.4 | 209 | 655 | 236 | 11.2 | 1 114 | 34 | 26.6 |
| Dewald township, Nobles County | 33 | 21 | 750 | 21.3 | 6 | 12 | 213 | 17.5 | 4 | - | 30.0 |
| Dewey township, Roseau County | 6 | 2 | 550 | 45.0 | - | 4 | 175 | 30.0 | - | - | - |
| Dexter city, Mower County | 89 | 48 | 650 | 14.6 | 13 | 41 | 183 | 10.4 | 21 | - | 26.3 |
| Dexter township, Mower County | 25 | 21 | 875 | 18.1 | 4 | 4 | 150 | 10.0 | 2 | - | 22.5 |
| Diamond Lake township, Lincoln County | 34 | 16 | 800 | 32.5 | 2 | 18 | 263 | 15.0 | 2 | - | 12.5 |
| Dieter township, Roseau County | 20 | 10 | 750 | 18.8 | 2 | 10 | 275 | 13.8 | - | - | - |
| Dilworth city, Clay County | 686 | 488 | 846 | 20.6 | 116 | 198 | 257 | 13.3 | 309 | - | 26.3 |
| Dodge Center city, Dodge County | 535 | 399 | 801 | 19.7 | 89 | 136 | 244 | 10.2 | 194 | - | 21.8 |
| Dollymount township, Traverse County | 12 | 2 | 950 | 37.5 | - | 10 | 213 | 10.0- | 5 | - | 10.0- |
| Donaldson city, Kittson County | 14 | 4 | 550 | 25.0 | - | 10 | 213 | 11.3 | - | - | - |
| Donnelly township, Marshall County | - | - | - | - | - | - | - | - | - | - | - |
| Donnelly city, Stevens County | 84 | 31 | 588 | 14.8 | 4 | 53 | 227 | 11.5 | 5 | - | 21.3 |
| Donnelly township, Stevens County | 26 | 8 | 950 | 30.0 | - | 18 | 228 | 10.0- | 4 | - | 50.0+ |
| Dora township, Otter Tail County | 147 | 84 | 764 | 22.9 | 16 | 63 | 278 | 11.5 | 22 | - | 17.1 |
| Doran city, Wilkin County | 23 | 7 | 625 | 13.8 | - | 16 | 144 | 10.0- | - | - | - |
| Douglas township, Dakota County | 103 | 73 | 1 427 | 23.7 | 33 | 30 | 325 | 10.0- | 3 | - | 45.0 |
| Dover city, Olmsted County | 118 | 81 | 855 | 20.7 | 34 | 37 | 225 | 10.0- | 40 | - | 17.8 |
| Dover township, Olmsted County | 38 | 27 | 1 161 | 24.5 | 13 | 11 | 375 | 13.9 | 11 | - | 20.8 |
| Dovray city, Murray County | 26 | 8 | 300 | 10.0 | - | 18 | 225 | 11.3 | 2 | - | 12.5 |
| Dovray township, Murray County | 25 | 10 | 533 | 30.0 | - | 15 | 256 | 11.3 | - | - | - |
| Dovre township, Kandiyohi County | 539 | 414 | 1 139 | 18.2 | 153 | 125 | 311 | 10.0- | 50 | - | 21.9 |
| Drammen township, Lincoln County | 8 | 4 | 450 | 12.5 | - | 4 | 275 | 30.0 | 6 | - | 10.0- |
| Dresbach township, Winona County | 112 | 77 | 963 | 18.4 | 35 | 35 | 248 | 10.0- | 6 | - | 22.5 |
| Dryden township, Sibley County | 30 | 15 | 925 | 23.2 | 1 | 15 | 256 | 10.0- | 8 | - | 14.0 |
| Dublin township, Swift County | 14 | 8 | 650 | 17.5 | - | 6 | 363 | 11.3 | - | - | - |
| Dudley township, Clearwater County | 12 | 6 | 450 | 31.3 | - | 6 | 225 | 37.5 | 3 | - | 12.5 |
| Duluth city, St. Louis County | 20 009 | 13 193 | 784 | 19.3 | 3 091 | 6 816 | 248 | 10.0- | 12 382 | 498 | 27.2 |
| Duluth township, St. Louis County | 235 | 144 | 869 | 21.4 | 45 | 91 | 265 | 10.0- | 33 | - | 25.5 |
| Dumont city, Traverse County | 44 | 18 | 425 | 14.2 | 2 | 26 | 225 | 10.0- | 2 | - | 12.5 |
| Dunbar township, Faribault County | 49 | 24 | 900 | 18.9 | 6 | 25 | 296 | 10.0- | 8 | - | 20.0 |
| Dundas city, Rice County | 184 | 147 | 1 035 | 22.7 | 52 | 37 | 313 | 18.4 | 25 | - | 14.2 |
| Dundee city, Nobles County | 42 | 15 | 630 | 23.8 | 4 | 27 | 163 | 10.0- | 2 | - | 50.0+ |
| Dunn township, Otter Tail County | 227 | 136 | 1 000 | 22.3 | 41 | 91 | 279 | 12.3 | 18 | - | 14.2 |
| Dunnell city, Martin County | 77 | 33 | 508 | 13.4 | 7 | 44 | 175 | 10.0 | 3 | - | 13.8 |
| Durand township, Beltrami County | 23 | 15 | 1 063 | 20.6 | 4 | 8 | 250 | 10.0- | - | - | - |
| Eagan city, Dakota County | 16 026 | 14 548 | 1 284 | 19.7 | 4 113 | 1 478 | 321 | 10.0- | 5 904 | 49 | 23.1 |
| Eagle township, Carlton County | 67 | 37 | 1 010 | 21.8 | 20 | 30 | 264 | 10.0- | 6 | - | 32.5 |
| Eagle Bend city, Todd County | 166 | 76 | 572 | 15.9 | 10 | 90 | 190 | 10.7 | 59 | - | 26.1 |
| Eagle Lake city, Blue Earth County | 400 | 347 | 903 | 19.7 | 107 | 53 | 227 | 10.0- | 98 | - | 21.6 |
| Eagle Lake township, Otter Tail County | 46 | 30 | 900 | 20.6 | - | 16 | 271 | 10.0- | 3 | 2 | 27.5 |
| Eagle Point township, Marshall County | 2 | - | - | - | - | 2 | 325 | 10.0- | - | - | - |
| Eagles Nest township, St. Louis County | 82 | 33 | 863 | 21.6 | - | 49 | 210 | 10.0- | - | - | - |
| Eagle Valley township, Todd County | 53 | 27 | 593 | 22.5 | 2 | 26 | 186 | 10.0- | 8 | - | 17.5 |
| Eagle View township, Becker County | 45 | 7 | 625 | 18.5 | - | 38 | 213 | 10.0- | 25 | - | 19.0 |
| East Bethel city, Anoka County | 2 789 | 2 500 | 1 106 | 20.8 | 860 | 289 | 255 | 10.0- | 44 | - | 50.0+ |
| East Cass UT, Cass County | 7 | 2 | 650 | 37.5 | - | 5 | 192 | 10.0- | - | - | - |
| East Chain township, Martin County | 57 | 26 | 600 | 20.8 | 2 | 31 | 221 | 10.0- | 17 | - | 10.0- |
| East Cook UT, Cook County | 153 | 66 | 1 091 | 41.7 | 21 | 87 | 301 | 10.0- | 57 | - | 12.9 |
| Eastern township, Otter Tail County | 9 | 5 | 650 | 13.1 | - | 4 | 250 | 10.0- | 7 | - | 12.5 |
| East Grand Forks city, Polk County | 1 730 | 1 258 | 904 | 20.3 | 393 | 472 | 267 | 10.6 | 940 | 44 | 32.4 |
| East Gull Lake city, Cass County | 292 | 194 | 1 139 | 21.1 | 47 | 98 | 422 | 10.8 | 25 | - | 15.6 |
| East Kittson UT, Kittson County | - | - | - | - | - | - | - | - | - | - | - |
| East Koochiching UT, Koochiching County | 18 | - | - | - | - | 18 | 209 | 10.0- | 2 | - | 17.5 |
| East Lake Lillian township, Kandiyohi County | 26 | 16 | 950 | 28.3 | 6 | 10 | 300 | 10.0 | 4 | - | 17.5 |
| Easton city, Faribault County | 75 | 45 | 558 | 19.5 | 3 | 30 | 221 | 14.4 | 4 | - | 10.0 |
| East Park township, Marshall County | 4 | 2 | 750 | 32.5 | - | 2 | 225 | 27.5 | - | - | - |
| East Side township, Mille Lacs County | 194 | 97 | 797 | 22.4 | 17 | 97 | 288 | 10.6 | 14 | - | 21.3 |
| East Valley township, Marshall County | - | - | - | - | - | - | - | - | 2 | - | 10.0- |
| Echo city, Yellow Medicine County | 77 | 24 | 471 | 19.2 | 2 | 53 | 213 | 10.2 | 15 | - | 21.3 |
| Echo township, Yellow Medicine County | 18 | 8 | 750 | 35.0 | - | 10 | 283 | 10.0 | 5 | - | 10.0- |
| Eckles township, Beltrami County | 56 | 31 | 594 | 18.0 | 8 | 25 | 214 | 12.0 | 87 | - | 28.4 |
| Eckvöll township, Marshall County | 4 | 2 | 650 | 50.0+ | 2 | 2 | 275 | 12.5 | - | - | - |
| Eddy township, Clearwater County | 30 | 18 | 700 | 22.0 | 5 | 12 | 175 | 12.5 | 2 | - | 12.5 |
| Eden township, Brown County | 28 | 11 | 669 | 13.8 | - | 17 | 263 | 11.4 | 3 | 2 | 10.0- |
| Eden township, Pipestone County | 22 | 14 | 575 | 14.4 | - | 8 | 275 | 10.0- | 4 | - | 15.0 |
| Eden township, Polk County | 9 | 5 | 383 | 10.0- | - | 4 | 175 | 10.0- | - | - | - |
| Eden Lake township, Stearns County | 302 | 199 | 852 | 20.7 | 45 | 103 | 249 | 10.0- | 12 | - | 28.8 |
| Eden Prairie city, Hennepin County | 14 695 | 13 298 | 1 479 | 19.5 | 3 736 | 1 397 | 484 | 10.0- | 4 342 | 27 | 22.8 |
| Eden Valley city | 206 | 111 | 769 | 19.1 | 30 | 95 | 206 | 12.8 | 102 | - | 29.9 |
| Meeker County (part) | 130 | 72 | 792 | 18.8 | 21 | 58 | 213 | 13.8 | 54 | - | 27.5 |
| Stearns County (part) | 76 | 39 | 731 | 20.7 | 9 | 37 | 198 | 12.1 | 48 | - | 35.9 |

Table 32. **Mortgage and Rental Cost Characteristics: 2000—Con.**

[Data based on a sample (except Tables 65-68). For information on confidentiality protection, coverage, sampling error, and nonsampling error, see Appendix G. For location of definitions, see "How to Use This Census Report"]

| State County Place and County Subdivision | Specified owner-occupied housing units | | | | | | | | Specified renter-occupied housing units paying cash rent | | |
|---|--|-----------------|---|---|--|---------------|---|---|--|-----------------------------|---|
| | Total | With a mortgage | | | | Not mortgaged | | | Total | With meals included in rent | Median gross rent as a percentage of household income in 1999 |
| | | Total | Median selected monthly owner costs (dollars) | Median selected monthly owner costs as a percentage of household income in 1999 | With a second mortgage or home equity loan or both | Total | Median selected monthly owner costs (dollars) | Median selected monthly owner costs as a percentage of household income in 1999 | | | |
| PLACE AND COUNTY SUBDIVISION—Con. | | | | | | | | | | | |
| Edgerton city, Pipestone County | 352 | 135 | 627 | 17.5 | 12 | 217 | 219 | 12.3 | 40 | 2 | 29.0 |
| Edina city, Hennepin County | 12 422 | 9 113 | 1 696 | 20.5 | 2 763 | 3 309 | 482 | 10.0- | 4 857 | 291 | 27.1 |
| Edison township, Swift County | 11 | 7 | 470 | 12.5 | - | 4 | 175 | 10.0 | 3 | - | 16.3 |
| Edna township, Otter Tail County | 241 | 134 | 982 | 23.3 | 25 | 107 | 281 | 10.0- | 5 | - | 14.2 |
| Edwards township, Kandiyohi County | 39 | 23 | 908 | 24.6 | 3 | 16 | 275 | 10.0- | 5 | - | 20.8 |
| Effie city, Itasca County | 20 | 11 | 479 | 13.4 | - | 9 | 113 | 10.0- | 4 | - | 27.5 |
| Effie UT, Itasca County | 4 | - | - | - | - | 4 | 275 | 10.0- | - | - | - |
| Effington township, Otter Tail County | 35 | 11 | 730 | 23.8 | - | 24 | 258 | 10.7 | 3 | - | 26.3 |
| Eglon township, Clay County | 45 | 30 | 820 | 20.5 | 8 | 15 | 253 | 10.0 | 2 | - | 12.5 |
| Eidsvold township, Lyon County | 37 | 24 | 738 | 24.3 | 5 | 13 | 225 | 10.0- | 2 | - | 17.5 |
| Eitzen city, Houston County | 90 | 43 | 625 | 19.4 | 4 | 47 | 193 | 12.2 | 6 | - | 12.5 |
| Elba city, Winona County | 42 | 32 | 750 | 20.0 | 14 | 10 | 188 | 21.3 | 10 | - | 21.3 |
| Elba township, Winona County | 20 | 18 | 950 | 18.3 | 3 | 2 | 225 | 10.0- | 6 | - | 12.5 |
| Elbow Lake CDP | 24 | 2 | 750 | 22.5 | - | 22 | 200 | 10.0- | 19 | - | 18.8 |
| Becker County (part) | 24 | 2 | 750 | 22.5 | - | 22 | 200 | 10.0- | 19 | - | 18.8 |
| Clearwater County (part) | - | - | - | - | - | - | - | - | - | - | - |
| Elbow Lake city, Grant County | 378 | 193 | 652 | 18.7 | 36 | 185 | 248 | 11.0 | 141 | - | 24.0 |
| Elbow Lake township, Grant County | 31 | 11 | 683 | 18.8 | - | 20 | 300 | 13.6 | 7 | - | 21.5 |
| Eldorado township, Stevens County | 11 | 4 | 600 | 30.0 | - | 7 | 313 | 10.6 | 4 | - | 15.0 |
| Elgin city, Wabasha County | 226 | 155 | 831 | 19.9 | 36 | 71 | 258 | 10.0- | 75 | - | 16.6 |
| Elgin township, Wabasha County | 133 | 109 | 1 021 | 19.5 | 17 | 24 | 325 | 10.0- | 11 | - | 13.8 |
| Elizabeth city, Otter Tail County | 52 | 28 | 633 | 18.0 | 7 | 24 | 214 | 11.4 | 3 | - | 31.3 |
| Elizabeth township, Otter Tail County | 148 | 89 | 855 | 18.6 | 25 | 59 | 264 | 10.0- | 16 | - | 17.5 |
| Elk township, Nobles County | 43 | 21 | 763 | 21.8 | 2 | 22 | 227 | 10.0- | 10 | - | 10.0- |
| Elk Lake township, Grant County | 33 | 20 | 667 | 21.0 | 4 | 13 | 242 | 14.2 | - | - | - |
| Elko city, Scott County | 144 | 132 | 1 315 | 22.7 | 48 | 12 | 230 | 12.5 | 2 | - | 17.5 |
| Elk River city, Sherburne County | 3 881 | 3 360 | 1 159 | 21.7 | 1 060 | 521 | 288 | 10.0- | 1 215 | - | 25.6 |
| Elkton township, Clay County | 59 | 31 | 913 | 21.9 | 14 | 28 | 245 | 11.0 | - | - | - |
| Elkton city, Mower County | 41 | 23 | 681 | 22.9 | 14 | 18 | 250 | 11.3 | 2 | - | 25.0 |
| Ellendale city, Steele County | 188 | 110 | 700 | 16.4 | 33 | 78 | 207 | 10.0- | 36 | - | 20.7 |
| Ellington township, Dodge County | 35 | 27 | 983 | 22.9 | 8 | 8 | 275 | 12.5 | 4 | - | 10.0- |
| Ellsborough township, Murray County | 13 | 11 | 450 | 16.1 | - | 2 | 950 | 12.5 | - | - | - |
| Ellsburg township, St. Louis County | 37 | 18 | 833 | 21.7 | 3 | 19 | 256 | 12.5 | - | - | - |
| Ellsworth township, Meeke County | 193 | 138 | 1 060 | 21.4 | 50 | 55 | 293 | 10.2 | 6 | - | 12.5 |
| Ellsworth city, Nobles County | 176 | 76 | 540 | 21.5 | 3 | 100 | 227 | 11.6 | 27 | - | 16.9 |
| Elm Creek township, Martin County | 21 | 9 | 825 | 19.2 | - | 12 | 275 | 12.5 | 4 | - | 30.0 |
| Elmdale city, Morrison County | 18 | 14 | 650 | 22.1 | - | 4 | 175 | 10.0- | - | - | - |
| Elmdale township, Morrison County | 58 | 28 | 773 | 21.0 | 5 | 30 | 250 | 10.0- | 4 | - | 35.0 |
| Elmer township, Pipestone County | 28 | 21 | 921 | 25.2 | 6 | 7 | 363 | 10.0- | 12 | - | 13.3 |
| Elmer township, St. Louis County | 7 | - | - | - | - | 7 | 265 | 10.0- | 3 | - | 17.5 |
| Elmira township, Olmsted County | 28 | 16 | 1 250 | 20.0 | 5 | 12 | 193 | 10.0- | 4 | - | 32.5 |
| Elmo township, Otter Tail County | 39 | 17 | 456 | 17.1 | - | 22 | 178 | 12.5 | 7 | - | 16.5 |
| Elmore city, Faribault County | 247 | 100 | 461 | 15.8 | 22 | 147 | 190 | 10.0- | 45 | - | 24.3 |
| Elmore township, Faribault County | 26 | 10 | 950 | 26.3 | 4 | 16 | 275 | 10.0 | 2 | - | 45.0 |
| Elmwood township, Clay County | 93 | 57 | 895 | 19.6 | 8 | 36 | 300 | 10.0 | - | - | - |
| Elrosa city, Stearns County | 52 | 14 | 540 | 18.0 | 2 | 38 | 266 | 17.5 | - | - | - |
| Ely city, St. Louis County | 1 087 | 420 | 641 | 19.1 | 97 | 667 | 231 | 10.0- | 406 | - | 31.7 |
| Elysian city | 130 | 87 | 845 | 19.9 | 18 | 43 | 309 | 17.5 | 28 | - | 23.0 |
| Le Sueur County (part) | 130 | 87 | 845 | 19.9 | 18 | 43 | 309 | 17.5 | 28 | - | 23.0 |
| Waseca County (part) | - | - | - | - | - | - | - | - | - | - | - |
| Elysian township, Le Sueur County | 231 | 158 | 917 | 17.4 | 31 | 73 | 246 | 10.0- | 22 | - | 13.1 |
| Emardville township, Red Lake County | 13 | - | - | - | - | 13 | 263 | 14.4 | - | - | - |
| Embarrass township, St. Louis County | 94 | 23 | 650 | 13.9 | 4 | 71 | 213 | 10.0- | 3 | - | 10.0- |
| Emerald township, Faribault County | 51 | 29 | 725 | 15.9 | 2 | 22 | 242 | 10.0 | 6 | - | 22.5 |
| Emily city, Crow Wing County | 228 | 109 | 676 | 21.3 | 21 | 119 | 225 | 10.0- | 27 | - | 24.5 |
| Emmet township, Renville County | 41 | 26 | 771 | 18.6 | 2 | 15 | 263 | 11.3 | 7 | - | 22.5 |
| Emmons city, Freeborn County | 142 | 88 | 617 | 14.9 | 10 | 54 | 213 | 10.0- | 28 | - | 17.5 |
| Empire township, Dakota County | 394 | 289 | 1 254 | 21.2 | 109 | 105 | 337 | 10.0- | 47 | - | 31.8 |
| Enstrom township, Roseau County | 52 | 32 | 844 | 17.9 | 4 | 20 | 238 | 10.0- | 18 | - | 13.1 |
| Enterprise township, Jackson County | 30 | 11 | 770 | 18.4 | 2 | 19 | 263 | 10.0- | 5 | - | 10.0- |
| Equality township, Red Lake County | 11 | 2 | 450 | 17.5 | - | 9 | 238 | 16.9 | 2 | - | 12.5 |
| Erdahl township, Grant County | 70 | 37 | 850 | 20.6 | 6 | 33 | 254 | 10.8 | 9 | - | 12.5 |
| Erhard city, Otter Tail County | 32 | 19 | 538 | 15.5 | - | 13 | 172 | 10.0- | 2 | - | 27.5 |
| Erhards Grove township, Otter Tail County | 48 | 28 | 720 | 24.0 | 6 | 20 | 217 | 10.0- | 8 | - | 37.5 |
| Ericson township, Renville County | 34 | 26 | 717 | 14.5 | - | 8 | 240 | 10.0- | 4 | - | 15.0 |
| Erie township, Becker County | 249 | 166 | 808 | 21.1 | 44 | 83 | 257 | 10.0- | 7 | - | 16.3 |
| Erin township, Rice County | 78 | 65 | 1 261 | 21.6 | 15 | 13 | 319 | 10.0- | 6 | - | 17.5 |
| Erskine city, Polk County | 101 | 32 | 444 | 18.3 | - | 69 | 233 | 11.4 | 74 | - | 17.9 |
| Espelle township, Marshall County | 2 | 2 | 650 | 17.5 | - | - | - | - | - | - | - |
| Esther township, Polk County | 38 | 17 | 883 | 21.5 | 2 | 21 | 281 | 10.0- | 8 | - | 22.5 |
| Euclid township, Polk County | 44 | 21 | 721 | 13.1 | 4 | 23 | 266 | 12.5 | 3 | - | 10.0- |
| Eureka township, Dakota County | 290 | 247 | 1 298 | 21.3 | 82 | 43 | 327 | 11.8 | 19 | - | 20.8 |
| Evan city, Brown County | 30 | 20 | 533 | 15.8 | - | 10 | 164 | 10.0- | 2 | 2 | 32.5 |
| Evansville city, Douglas County | 154 | 60 | 579 | 20.4 | 4 | 94 | 202 | 10.0- | 67 | - | 24.3 |
| Evansville township, Douglas County | 20 | 13 | 813 | 19.5 | 7 | 7 | 185 | 26.3 | 4 | - | 20.0 |
| Everleth city, St. Louis County | 1 091 | 547 | 569 | 18.3 | 76 | 544 | 194 | 10.0- | 468 | - | 22.3 |
| Everglade township, Stevens County | 19 | 11 | 888 | 19.4 | 2 | 8 | 275 | 10.0- | 2 | - | 10.0- |
| Evergreen township, Becker County | 4 | 2 | 750 | 32.5 | - | 2 | 125 | 17.5 | 6 | - | 11.3 |
| Everts township, Otter Tail County | 210 | 93 | 913 | 18.5 | 17 | 117 | 247 | 10.0- | 6 | - | 22.5 |

Table 32. Mortgage and Rental Cost Characteristics: 2000—Con.

[Data based on a sample (except Tables 65-68). For information on confidentiality protection, coverage, sampling error, and nonsampling error, see Appendix G. For location of definitions, see "How to Use This Census Report"]

| State County Place and County Subdivision | Specified owner-occupied housing units | | | | | | | | Specified renter-occupied housing units paying cash rent | | |
|--|--|-----------------|---|---|--|---------------|---|---|--|-----------------------------|---|
| | Total | With a mortgage | | | | Not mortgaged | | | Total | With meals included in rent | Median gross rent as a percentage of household income in 1999 |
| | | Total | Median selected monthly owner costs (dollars) | Median selected monthly owner costs as a percentage of household income in 1999 | With a second mortgage or home equity loan or both | Total | Median selected monthly owner costs (dollars) | Median selected monthly owner costs as a percentage of household income in 1999 | | | |
| PLACE AND COUNTY SUBDIVISION—Con. | | | | | | | | | | | |
| Ewington township, Jackson County | 40 | 18 | 586 | 17.5 | 2 | 22 | 225 | 10.0- | 9 | - | 16.8 |
| Excel township, Marshall County | 20 | 18 | 675 | 16.7 | 2 | 2 | 175 | 12.5 | - | - | - |
| Excelsior city, Hennepin County | 410 | 328 | 1 356 | 22.6 | 104 | 82 | 375 | 12.5 | 699 | 5 | 22.6 |
| Eyota city, Olmsted County | 438 | 339 | 879 | 20.0 | 88 | 99 | 259 | 10.0- | 98 | - | 25.0 |
| Eyota township, Olmsted County | 28 | 19 | 1 518 | 23.8 | 9 | 9 | 245 | 10.0- | 20 | - | 15.0 |
| Fahlan township, Kandiyohi County | 77 | 56 | 764 | 22.1 | 10 | 21 | 269 | 10.0- | 2 | - | 32.5 |
| Fairbanks township, St. Louis County | 7 | 5 | 917 | 10.0- | - | 2 | 125 | 10.0- | - | - | - |
| Fairfax township, Polk County | 32 | 12 | 780 | 21.0 | 3 | 20 | 325 | 10.0 | 4 | - | 37.5 |
| Fairfax city, Renville County | 397 | 193 | 602 | 17.4 | 33 | 204 | 245 | 11.1 | 88 | 17 | 23.9 |
| Fairfield township, Crow Wing County | 45 | 11 | 775 | 18.5 | 2 | 34 | 200 | 10.0- | - | - | - |
| Fairfield township, Swift County | 15 | 8 | 750 | 15.0 | - | 7 | 188 | 22.5 | 2 | - | 50.0+ |
| Fair Haven township, Stearns County | 232 | 174 | 900 | 18.9 | 43 | 58 | 256 | 10.0- | 13 | - | 26.3 |
| Fairmont city, Martin County | 3 055 | 1 831 | 700 | 18.2 | 555 | 1 224 | 224 | 10.0- | 1 187 | 47 | 24.2 |
| Fairmont township, Martin County | 68 | 58 | 925 | 18.6 | 14 | 10 | 275 | 12.5 | 5 | - | 15.8 |
| Fairview township, Cass County | 143 | 88 | 1 375 | 22.4 | 34 | 55 | 479 | 10.0- | 9 | - | 17.5 |
| Fairview township, Lyon County | 113 | 55 | 842 | 20.2 | 13 | 58 | 237 | 10.0- | 14 | - | 20.0 |
| Falcon Heights city, Ramsey County | 1 110 | 722 | 1 260 | 18.6 | 201 | 388 | 396 | 10.0- | 853 | - | 24.2 |
| Falk township, Clearwater County | 30 | 22 | 557 | 38.8 | - | 8 | 133 | 21.0 | 6 | - | 35.0 |
| Fall Lake township, Lake County | 192 | 64 | 733 | 18.6 | 18 | 128 | 231 | 10.0- | 21 | - | 17.5 |
| Falun township, Roseau County | 22 | 7 | 825 | 23.8 | 2 | 15 | 184 | 13.5 | 2 | - | 17.5 |
| Fanny township, Polk County | 9 | 7 | 1 438 | 22.5 | 5 | 2 | 550 | 12.5 | 2 | - | 10.0- |
| Farden township, Hubbard County | 134 | 84 | 823 | 19.2 | 24 | 50 | 277 | 10.0- | 34 | - | 15.0 |
| Faribault city, Rice County | 4 424 | 3 217 | 900 | 21.0 | 790 | 1 207 | 260 | 11.2 | 1 911 | 24 | 21.8 |
| Farley township, Polk County | 8 | 2 | 650 | 12.5 | - | 6 | 450 | 10.0- | - | - | - |
| Farming township, Stearns County | 81 | 61 | 931 | 22.5 | 18 | 20 | 233 | 10.0- | 6 | 2 | 17.5 |
| Farmington city, Dakota County | 3 519 | 3 227 | 1 251 | 23.2 | 1 142 | 292 | 324 | 10.0- | 498 | 30 | 27.4 |
| Farmington township, Olmsted County | 38 | 24 | 1 313 | 17.5 | 10 | 14 | 225 | 10.0- | 3 | - | 17.5 |
| Farm Island township, Aitkin County | 231 | 124 | 844 | 22.7 | 36 | 107 | 230 | 10.0- | 13 | - | 19.2 |
| Farwell city, Pope County | 22 | 6 | 450 | 22.5 | - | 16 | 180 | 10.0- | 2 | - | 10.0- |
| Fawn Lake township, Todd County | 71 | 45 | 706 | 23.0 | 9 | 26 | 225 | 10.0- | 6 | - | 50.0 |
| Faxon township, Sibley County | 117 | 99 | 1 411 | 27.5 | 48 | 18 | 288 | 10.0- | 7 | - | 13.5 |
| Fayal township, St. Louis County | 620 | 267 | 835 | 16.2 | 41 | 353 | 248 | 10.0- | 7 | - | 20.6 |
| Featherstone township, Goodhue County | 114 | 69 | 983 | 18.7 | 22 | 45 | 284 | 10.0- | 6 | - | 22.5 |
| Federal Dam city, Cass County | 30 | 16 | 650 | 37.5 | 11 | 14 | 178 | 17.5 | - | - | - |
| Feeley township, Itasca County | 53 | 17 | 775 | 20.6 | 5 | 36 | 211 | 10.0- | 2 | - | 12.5 |
| Felton city, Clay County | 63 | 29 | 519 | 16.3 | 5 | 34 | 200 | 13.0 | 18 | - | 22.1 |
| Felton township, Clay County | 20 | 11 | 1 175 | 24.4 | - | 9 | 510 | 10.0- | 3 | - | 12.5 |
| Fenton township, Murray County | 33 | 22 | 775 | 28.8 | 4 | 11 | 421 | 10.0- | - | - | - |
| Fergus Falls city, Otter Tail County | 3 248 | 2 174 | 722 | 18.3 | 429 | 1 074 | 228 | 10.9 | 1 894 | 113 | 25.6 |
| Fergus Falls township, Otter Tail County | 229 | 175 | 866 | 17.1 | 39 | 54 | 240 | 10.0 | 10 | - | 11.7 |
| Fern township, Hubbard County | 4 | - | - | - | - | 4 | 175 | 10.0- | 5 | - | 12.5 |
| Fertile city, Polk County | 243 | 92 | 675 | 19.4 | 10 | 151 | 204 | 13.6 | 102 | - | 23.3 |
| Field township, St. Louis County | 41 | 19 | 725 | 16.9 | 2 | 22 | 217 | 10.0- | 4 | - | 22.5 |
| Fieldon township, Watonwan County | 29 | 12 | 750 | 20.0 | 2 | 17 | 325 | 10.0- | 5 | - | 10.0- |
| Fifty Lakes city, Crow Wing County | 119 | 35 | 863 | 26.0 | 11 | 84 | 240 | 10.0- | 7 | - | 21.3 |
| Fillmore township, Fillmore County | 50 | 26 | 643 | 20.0 | 3 | 24 | 250 | 10.0- | 12 | - | 13.0 |
| Fine Lakes township, St. Louis County | 13 | 6 | 1 375 | 22.5 | 4 | 7 | 275 | 11.3 | - | - | - |
| Finlayson city, Pine County | 66 | 42 | 780 | 20.7 | 8 | 24 | 210 | 10.0- | 22 | - | 27.5 |
| Finlayson township, Pine County | 50 | 27 | 750 | 23.5 | 13 | 23 | 175 | 10.0- | 9 | - | 27.5 |
| Fisher city, Polk County | 111 | 76 | 674 | 17.4 | 10 | 35 | 302 | 10.0- | 47 | - | 22.5 |
| Fisher township, Polk County | 39 | 23 | 813 | 16.6 | 6 | 16 | 400 | 10.0- | 5 | - | 15.8 |
| Fish Lake township, Chisago County | 303 | 246 | 1 022 | 22.2 | 78 | 57 | 243 | 10.0- | 30 | 2 | 15.8 |
| Fleming township, Aitkin County | 74 | 37 | 761 | 19.4 | 8 | 37 | 225 | 10.8 | 8 | - | 21.7 |
| Fleming township, Pine County | 5 | 3 | 550 | 10.0- | - | 2 | 175 | 17.5 | - | - | - |
| Flensburg city, Morrison County | 49 | 21 | 510 | 18.8 | 4 | 28 | 171 | 10.0- | 4 | - | 20.0 |
| Flom township, Norman County | 40 | 28 | 657 | 18.1 | 4 | 12 | 188 | 10.0 | 9 | 2 | 34.2 |
| Floodwood city, St. Louis County | 135 | 69 | 493 | 20.7 | 4 | 66 | 169 | 13.8 | 61 | - | 29.6 |
| Floodwood township, St. Louis County | 18 | 6 | 540 | 15.0 | 1 | 12 | 225 | 18.3 | 2 | - | 10.0- |
| Flora township, Renville County | 25 | 15 | 683 | 14.7 | - | 10 | 175 | 10.0- | 4 | - | 15.0 |
| Florence township, Goodhue County | 345 | 218 | 975 | 18.7 | 57 | 127 | 266 | 10.0- | 27 | - | 21.3 |
| Florence city, Lyon County | 14 | 4 | 700 | 17.5 | - | 10 | 175 | 10.0- | - | - | - |
| Florida township, Yellow Medicine County | 14 | 2 | 350 | 12.5 | - | 12 | 238 | 15.0 | 2 | - | 12.5 |
| Flowing township, Clay County | 26 | 14 | 1 281 | 26.7 | 8 | 12 | 420 | 10.0- | 1 | - | 17.5 |
| Foldahl township, Marshall County | 10 | 8 | 950 | 17.5 | - | 2 | 275 | 17.5 | - | - | - |
| Folden township, Otter Tail County | 17 | 4 | 550 | 25.0 | - | 13 | 256 | 10.0- | - | - | - |
| Foley city, Benton County | 467 | 319 | 781 | 18.2 | 80 | 148 | 250 | 10.0- | 203 | - | 23.8 |
| Folsom township, Traverse County | 43 | 16 | 750 | 32.1 | 4 | 27 | 279 | 20.4 | 5 | - | 10.0- |
| Forada city, Douglas County | 49 | 31 | 721 | 21.4 | 10 | 18 | 225 | 10.0- | 4 | - | 20.0 |
| Ford township, Kanabec County | 4 | 4 | 750 | 22.5 | 2 | - | - | - | 4 | - | 45.0 |
| Forest township, Becker County | 25 | 5 | 1 125 | 35.8 | - | 20 | 320 | 12.5 | - | - | - |
| Forest township, Rice County | 199 | 167 | 1 332 | 20.8 | 45 | 32 | 325 | 10.0 | 20 | - | 16.3 |
| Forest Area township, Lake of the Woods County | - | - | - | - | - | - | - | - | - | - | - |
| Forest City township, Meeker County | 82 | 48 | 775 | 18.9 | 15 | 34 | 313 | 10.0- | 16 | - | 18.0 |
| Forest Lake city, Washington County | 1 389 | 1 163 | 1 069 | 21.7 | 403 | 226 | 302 | 10.3 | 1 107 | - | 25.0 |
| Forest Lake township, Washington County | 2 182 | 1 850 | 1 314 | 22.1 | 678 | 332 | 318 | 12.4 | 75 | - | 23.8 |
| Foreston city, Mille Lacs County | 76 | 61 | 732 | 24.6 | 9 | 15 | 254 | 10.0- | 25 | - | 15.6 |
| Forest Prairie township, Meeker County | 153 | 100 | 831 | 19.3 | 19 | 53 | 253 | 10.2 | 7 | - | 16.5 |
| Forestville township, Fillmore County | 41 | 21 | 707 | 18.8 | - | 20 | 229 | 15.0 | 2 | - | 10.0- |
| Fork township, Marshall County | - | - | - | - | - | - | - | - | - | - | - |
| Fortier township, Yellow Medicine County | 2 | - | - | - | - | 2 | 175 | 10.0- | 8 | - | 25.0 |
| Fort Ripley city, Crow Wing County | 23 | 17 | 688 | 21.3 | 3 | 6 | 225 | 10.0- | 2 | - | 12.5 |

Table 32. Mortgage and Rental Cost Characteristics: 2000—Con.

[Data based on a sample (except Tables 65-68). For information on confidentiality protection, coverage, sampling error, and nonsampling error, see Appendix G. For location of definitions, see "How to Use This Census Report"]

| State County Place and County Subdivision | Specified owner-occupied housing units | | | | | | | | Specified renter-occupied housing units paying cash rent | | |
|---|--|-----------------|---|---|--|---------------|---|---|--|-----------------------------|---|
| | Total | With a mortgage | | | | Not mortgaged | | | Total | With meals included in rent | Median gross rent as a percentage of household income in 1999 |
| | | Total | Median selected monthly owner costs (dollars) | Median selected monthly owner costs as a percentage of household income in 1999 | With a second mortgage or home equity loan or both | Total | Median selected monthly owner costs (dollars) | Median selected monthly owner costs as a percentage of household income in 1999 | | | |
| PLACE AND COUNTY SUBDIVISION—Con. | | | | | | | | | | | |
| Fort Ripley township, Crow Wing County | 104 | 52 | 843 | 24.0 | 16 | 52 | 205 | 10.0- | 2 | - | 10.0- |
| Fort Snelling UT, Hennepin County | - | - | - | - | - | - | - | - | - | - | - |
| Fosston city, Polk County | 413 | 188 | 681 | 19.3 | 32 | 225 | 223 | 10.0- | 199 | 3 | 29.6 |
| Fossum township, Norman County | 11 | 7 | 775 | 20.6 | 2 | 4 | 200 | 30.0 | 2 | - | 10.0- |
| Foster township, Big Stone County | 21 | 12 | 650 | 18.3 | - | 9 | 258 | 10.0- | 2 | - | 32.5 |
| Foster township, Faribault County | 51 | 28 | 575 | 20.6 | 2 | 23 | 244 | 10.0- | - | - | - |
| Fountain city, Fillmore County | 95 | 67 | 658 | 18.3 | 16 | 28 | 223 | 10.5 | 20 | - | 17.5 |
| Fountain township, Fillmore County | 32 | 23 | 913 | 30.6 | 6 | 9 | 163 | 10.0- | 2 | - | 10.0- |
| Fountain Prairie township, Pipestone County | 8 | 8 | 667 | 35.0 | - | - | - | - | 6 | - | 17.5 |
| Foxhome city, Wilkin County | 35 | 13 | 464 | 31.9 | 2 | 22 | 225 | 11.3 | - | - | - |
| Foxhome township, Wilkin County | 23 | 9 | 1 042 | 25.8 | 3 | 14 | 250 | 10.0- | - | - | - |
| Fox Lake township, Martin County | 33 | 16 | 800 | 23.8 | 2 | 17 | 178 | 10.8 | 18 | - | 14.0 |
| Framnas township, Stevens County | 28 | 16 | 933 | 18.8 | 2 | 12 | 250 | 10.0- | 4 | - | 17.5 |
| Franconia township, Chisago County | 139 | 121 | 1 379 | 23.6 | 43 | 18 | 244 | 10.0- | 5 | - | 17.5 |
| Frankford township, Mower County | 36 | 22 | 1 100 | 17.9 | 8 | 14 | 279 | 10.0- | 4 | - | 17.5 |
| Franklin city, Renville County | 146 | 64 | 565 | 17.3 | 25 | 82 | 245 | 10.0- | 32 | - | 13.8 |
| Franklin township, Wright County | 487 | 386 | 1 226 | 21.6 | 176 | 101 | 286 | 10.0- | 33 | - | 26.3 |
| Fraser township, Martin County | 49 | 30 | 950 | 17.5 | 11 | 19 | 271 | 10.6 | 13 | - | 10.0- |
| Frazee city, Becker County | 259 | 131 | 582 | 22.2 | 17 | 128 | 223 | 13.8 | 176 | 14 | 24.1 |
| Frederberg township, St. Louis County | 265 | 162 | 1 111 | 21.2 | 38 | 103 | 318 | 10.0- | 12 | - | 27.5 |
| Freeborn city, Freeborn County | 110 | 52 | 542 | 14.2 | 2 | 58 | 220 | 10.0- | 11 | - | 14.6 |
| Freeborn township, Freeborn County | 46 | 26 | 580 | 15.8 | 2 | 20 | 283 | 12.5 | 7 | - | 10.0- |
| Freedom township, Waseca County | 55 | 37 | 832 | 23.6 | 5 | 18 | 325 | 17.5 | 11 | - | 11.3 |
| Freeland township, Lac qui Parle County | 8 | 4 | 850 | 22.5 | 2 | 4 | 225 | 10.0- | 6 | - | 21.3 |
| Freeman township, Freeborn County | 72 | 50 | 764 | 16.3 | 17 | 22 | 267 | 13.8 | - | - | - |
| Freeport city, Stearns County | 157 | 66 | 787 | 19.5 | 37 | 91 | 279 | 16.6 | 24 | - | 28.0 |
| Fremont township, Winona County | 26 | 10 | 825 | 14.2 | 2 | 16 | 230 | 22.5 | 4 | - | 25.0 |
| French township, St. Louis County | 109 | 57 | 770 | 19.0 | - | 52 | 256 | 10.0- | - | - | - |
| French Lake township, Wright County | 206 | 143 | 1 012 | 20.4 | 36 | 63 | 254 | 10.0- | 6 | - | 21.3 |
| Friberg township, Otter Tail County | 121 | 75 | 911 | 20.5 | 28 | 46 | 235 | 10.0- | 17 | - | 18.4 |
| Fridley city, Anoka County | 6 719 | 4 746 | 993 | 19.4 | 1 359 | 1 973 | 271 | 10.0- | 3 617 | 16 | 22.3 |
| Friendship township, Yellow Medicine County | 40 | 23 | 658 | 21.6 | - | 17 | 425 | 10.0- | 13 | - | 31.3 |
| Frohn township, Beltrami County | 188 | 162 | 900 | 19.1 | 45 | 26 | 250 | 17.5 | 19 | - | 19.4 |
| Frost city, Faribault County | 82 | 17 | 493 | 18.1 | 1 | 65 | 211 | 12.3 | 24 | - | 22.5 |
| Fulda city, Murray County | 403 | 171 | 583 | 19.4 | 34 | 232 | 229 | 11.8 | 85 | 29 | 28.3 |
| Funkley city, Beltrami County | 2 | - | - | - | - | 2 | 175 | 10.0- | - | - | - |
| Gail Lake township, Crow Wing County | 8 | 2 | 1 625 | 37.5 | - | 6 | 175 | 12.5 | - | - | - |
| Galena township, Martin County | 44 | 21 | 642 | 19.2 | 5 | 23 | 275 | 14.2 | 4 | - | 32.5 |
| Gales township, Redwood County | 21 | 5 | 983 | 24.2 | - | 16 | 400 | 14.3 | 2 | - | 10.0- |
| Garden township, Polk County | 21 | 10 | 650 | 22.5 | 2 | 11 | 238 | 10.0- | 2 | - | 12.5 |
| Garden City township, Blue Earth County | 149 | 101 | 807 | 17.4 | 28 | 48 | 257 | 10.0- | 8 | - | 15.0 |
| Garfield city, Douglas County | 62 | 50 | 618 | 21.1 | 13 | 12 | 275 | 35.0 | 27 | - | 27.5 |
| Garfield township, Lac qui Parle County | 18 | 9 | 1 025 | 16.3 | - | 9 | 242 | 10.0- | 2 | - | 22.5 |
| Garfield township, Polk County | 42 | 29 | 785 | 18.5 | 4 | 13 | 275 | 15.6 | 5 | - | 50.0+ |
| Garnes township, Red Lake County | 10 | 6 | 533 | 16.7 | 1 | 4 | 225 | 10.0- | 7 | - | 11.3 |
| Garrison city, Crow Wing County | 27 | 16 | 667 | 17.5 | - | 11 | 163 | 12.5 | 19 | - | 28.8 |
| Garrison township, Crow Wing County | 166 | 93 | 769 | 21.6 | 22 | 73 | 196 | 10.0- | 12 | - | 17.5 |
| Garvin city, Lyon County | 47 | 19 | 470 | 14.7 | 2 | 28 | 175 | 10.0- | 7 | - | 27.5 |
| Gary city, Norman County | 70 | 30 | 500 | 13.9 | 9 | 40 | 180 | 10.0- | 5 | - | 21.9 |
| Gaylord city, Sibley County | 600 | 311 | 746 | 17.2 | 64 | 289 | 224 | 10.0- | 249 | - | 24.0 |
| Gem Lake city, Ramsey County | 113 | 87 | 1 210 | 21.5 | 15 | 26 | 263 | 10.0 | 7 | - | 20.6 |
| Geneva city, Freeborn County | 147 | 100 | 721 | 20.0 | 18 | 47 | 238 | 10.0- | 20 | - | 25.8 |
| Geneva township, Freeborn County | 90 | 52 | 811 | 20.0 | 11 | 38 | 223 | 10.0- | 7 | - | 17.5 |
| Genessee township, Kandiyohi County | 65 | 50 | 760 | 19.2 | 6 | 15 | 263 | 11.3 | 2 | - | 12.5 |
| Genola city, Morrison County | 21 | 3 | 725 | 13.8 | - | 18 | 250 | 10.0 | 10 | - | 27.5 |
| Gentilly township, Polk County | 74 | 47 | 613 | 16.8 | 10 | 27 | 202 | 10.0- | 7 | - | 37.5 |
| Georgetown city, Clay County | 23 | 11 | 761 | 13.9 | 5 | 12 | 300 | 10.0 | 3 | - | 13.8 |
| Georgetown township, Clay County | 38 | 16 | 760 | 16.3 | 2 | 22 | 356 | 12.1 | - | - | - |
| Germania township, Todd County | 7 | 5 | 583 | 14.2 | 2 | 2 | 125 | 10.0- | 3 | - | 17.5 |
| Germantown township, Cottonwood County | 21 | 9 | 1 156 | 26.3 | 2 | 12 | 250 | 12.0 | - | - | - |
| Gervais township, Red Lake County | 20 | 8 | 500 | 22.5 | 2 | 12 | 225 | 10.0- | 5 | - | 10.0- |
| Getty township, Stearns County | 28 | 13 | 688 | 17.5 | 6 | 15 | 254 | 10.0- | 7 | - | 36.3 |
| Gheen UT, St. Louis County | 2 | - | - | - | - | 2 | 225 | 12.5 | - | - | - |
| Ghent city, Lyon County | 90 | 67 | 704 | 20.4 | 14 | 23 | 231 | 10.0- | 21 | - | 18.2 |
| Gibbon city, Sibley County | 278 | 111 | 590 | 19.9 | 16 | 167 | 223 | 10.0- | 61 | - | 22.9 |
| Gilbert city, St. Louis County | 619 | 287 | 551 | 14.9 | 32 | 332 | 218 | 10.0- | 142 | - | 26.9 |
| Gilchrist township, Pope County | 41 | 21 | 813 | 30.6 | 5 | 20 | 190 | 10.0- | - | - | - |
| Gilford township, Wabasha County | 30 | 21 | 1 141 | 27.5 | 4 | 9 | 245 | 10.0- | 10 | - | 13.0 |
| Gilman city, Benton County | 46 | 28 | 700 | 14.3 | 6 | 18 | 200 | 10.0 | 17 | - | 19.2 |
| Gilmanton township, Benton County | 55 | 36 | 833 | 20.0 | 13 | 19 | 294 | 17.5 | 9 | - | 14.2 |
| Girard township, Otter Tail County | 185 | 99 | 932 | 25.5 | 17 | 86 | 307 | 10.0- | 8 | - | 22.5 |
| Glasgow township, Wabasha County | 39 | 21 | 736 | 22.5 | 2 | 18 | 213 | 10.0- | 6 | - | 30.0 |
| Glen township, Aitkin County | 116 | 62 | 844 | 22.0 | 19 | 54 | 208 | 10.0- | 4 | - | 12.5 |
| Glencoe city, McLeod County | 1 363 | 889 | 856 | 19.1 | 257 | 474 | 259 | 10.0- | 451 | 10 | 25.0 |
| Glencoe township, McLeod County | 82 | 59 | 950 | 19.9 | 16 | 23 | 263 | 10.0- | 11 | - | 12.9 |
| Glendorado township, Benton County | 72 | 57 | 885 | 22.5 | 22 | 15 | 255 | 11.9 | 2 | - | 10.0- |
| Glenville city, Freeborn County | 231 | 143 | 679 | 16.0 | 34 | 88 | 229 | 10.0- | 55 | - | 20.2 |
| Glenwood city, Pope County | 620 | 367 | 679 | 19.0 | 36 | 253 | 236 | 11.2 | 361 | 29 | 23.7 |
| Glenwood township, Pope County | 221 | 118 | 864 | 20.6 | 30 | 103 | 249 | 10.0- | 26 | - | 17.5 |
| Glyndon city, Clay County | 240 | 201 | 864 | 20.9 | 33 | 39 | 308 | 11.5 | 39 | - | 17.8 |
| Glyndon township, Clay County | 61 | 44 | 888 | 19.5 | 9 | 17 | 285 | 10.0- | 8 | - | 17.5 |

Table 32. Mortgage and Rental Cost Characteristics: 2000—Con.

[Data based on a sample (except Tables 65-68). For information on confidentiality protection, coverage, sampling error, and nonsampling error, see Appendix G. For location of definitions, see "How to Use This Census Report"]

| State County Place and County Subdivision | Specified owner-occupied housing units | | | | | | | | Specified renter-occupied housing units paying cash rent | | |
|---|--|-----------------|---|---|--|---------------|---|---|--|-----------------------------|---|
| | Total | With a mortgage | | | | Not mortgaged | | | Total | With meals included in rent | Median gross rent as a percentage of household income in 1999 |
| | | Total | Median selected monthly owner costs (dollars) | Median selected monthly owner costs as a percentage of household income in 1999 | With a second mortgage or home equity loan or both | Total | Median selected monthly owner costs (dollars) | Median selected monthly owner costs as a percentage of household income in 1999 | | | |
| PLACE AND COUNTY SUBDIVISION—Con. | | | | | | | | | | | |
| Gnesen township, St. Louis County | 279 | 184 | 1 179 | 22.0 | 59 | 95 | 330 | 10.0- | 15 | - | 19.6 |
| Godfrey township, Polk County | 43 | 28 | 800 | 16.7 | 8 | 15 | 325 | 15.6 | 12 | - | 12.5 |
| Golden Valley city, Hennepin County | 6 264 | 4 638 | 1 246 | 19.6 | 1 290 | 1 626 | 376 | 10.6 | 1 524 | 84 | 23.7 |
| Golden Valley township, Roseau County | 10 | 6 | 1 417 | 35.0 | 2 | 4 | 200 | 10.0- | 1 | - | 12.5 |
| Gonvick city, Clearwater County | 90 | 42 | 556 | 16.2 | 4 | 48 | 241 | 12.6 | 22 | - | 15.8 |
| Good Hope township, Itasca County | 7 | 5 | 617 | 50.0+ | - | 2 | 175 | 50.0+ | - | - | - |
| Good Hope township, Norman County | 4 | 2 | 750 | 12.5 | 2 | 2 | 550 | 37.5 | 3 | - | 10.0- |
| Goodhue city, Goodhue County | 207 | 130 | 940 | 23.3 | 44 | 77 | 283 | 10.0- | 43 | - | 19.2 |
| Goodhue township, Goodhue County | 55 | 36 | 1 063 | 23.3 | 11 | 19 | 304 | 10.0- | 9 | - | 17.5 |
| Goodland township, Itasca County | 73 | 39 | 621 | 19.3 | 2 | 34 | 200 | 10.0- | - | - | - |
| Goodridge city, Pennington County | 15 | 4 | 600 | 20.0 | - | 11 | 256 | 18.8 | 13 | - | 34.2 |
| Goodridge township, Pennington County | - | - | - | - | - | - | - | - | - | - | - |
| Good Thunder city, Blue Earth County | 159 | 104 | 850 | 21.9 | 29 | 55 | 244 | 10.0- | 40 | - | 20.0 |
| Goodview city, Winona County | 815 | 516 | 871 | 19.1 | 119 | 299 | 246 | 10.0- | 296 | - | 19.7 |
| Goose Prairie township, Clay County | 28 | 15 | 492 | 18.9 | - | 13 | 238 | 10.0- | 2 | - | 12.5 |
| Gordon township, Todd County | 93 | 58 | 650 | 22.1 | 7 | 35 | 263 | 10.2 | 6 | - | 18.8 |
| Gorman township, Otter Tail County | 61 | 42 | 850 | 18.0 | 8 | 19 | 239 | 10.0- | 5 | - | 18.8 |
| Gorton township, Grant County | 19 | 11 | 608 | 16.3 | 2 | 8 | 250 | 12.5 | - | - | - |
| Gould township, Cass County | 40 | 16 | 600 | 21.7 | 2 | 24 | 183 | 12.0 | 17 | - | 50.0+ |
| Grace township, Chippewa County | 8 | 2 | 1 125 | 17.5 | - | 6 | 325 | 10.0- | - | - | - |
| Graceville city, Big Stone County | 186 | 89 | 575 | 19.5 | 8 | 97 | 223 | 10.8 | 45 | - | 25.8 |
| Graceville township, Big Stone County | 18 | 6 | 750 | 17.5 | - | 12 | 225 | 10.0- | - | - | - |
| Grafton township, Sibley County | 26 | 13 | 1 125 | 23.8 | 8 | 13 | 295 | 16.3 | 4 | - | 15.0 |
| Graham township, Benton County | 22 | 10 | 950 | 22.5 | - | 12 | 225 | 10.0 | 4 | - | 20.0 |
| Graham Lakes township, Nobles County | 30 | 10 | 550 | 11.9 | 2 | 20 | 250 | 10.0- | 4 | - | 17.5 |
| Granada city, Martin County | 104 | 58 | 491 | 16.2 | 10 | 46 | 184 | 10.0- | 9 | - | 36.3 |
| Granby township, Nicollet County | 31 | 17 | 893 | 18.8 | 5 | 14 | 290 | 13.4 | 3 | - | 10.0- |
| Grand Forks township, Polk County | 56 | 26 | 960 | 22.5 | 2 | 30 | 288 | 10.0- | - | - | - |
| Grand Lake township, St. Louis County | 508 | 347 | 1 074 | 20.7 | 116 | 161 | 301 | 10.0- | 21 | - | 22.5 |
| Grand Marais city, Cook County | 326 | 206 | 816 | 21.8 | 26 | 120 | 276 | 11.1 | 214 | - | 25.3 |
| Grand Meadow city, Mower County | 286 | 181 | 719 | 17.9 | 48 | 105 | 190 | 10.0- | 76 | - | 17.0 |
| Grand Meadow township, Mower County | 38 | 33 | 790 | 21.2 | 4 | 5 | 225 | 10.0- | 11 | - | 10.0- |
| Grand Plain township, Marshall County | 7 | 4 | 650 | 30.0 | - | 3 | 275 | 10.0- | - | - | - |
| Grand Portage UT, Cook County | 102 | 40 | 458 | 14.2 | 2 | 62 | 221 | 11.5 | 64 | - | 18.6 |
| Grand Prairie township, Nobles County | 28 | 17 | 581 | 29.4 | - | 11 | 381 | 10.0- | 4 | - | 10.0- |
| Grand Rapids city, Itasca County | 1 772 | 1 142 | 713 | 21.1 | 235 | 630 | 217 | 10.0- | 1 343 | 69 | 25.8 |
| Grand Rapids township, Itasca County | 2 690 | 1 766 | 749 | 20.2 | 383 | 924 | 219 | 10.0- | 1 491 | 69 | 26.0 |
| Grandview township, Lyon County | 32 | 19 | 850 | 25.8 | - | 13 | 229 | 10.6 | 11 | - | 12.5 |
| Grange township, Pipestone County | 25 | 6 | 700 | 25.0 | 2 | 19 | 188 | 10.9 | 12 | - | 17.5 |
| Granite township, Morrison County | 35 | 25 | 807 | 17.5 | 3 | 10 | 214 | 12.5 | - | - | - |
| Granite Falls township, Chippewa County | 25 | 15 | 570 | 18.8 | 2 | 10 | 338 | 17.5 | 2 | - | 10.0- |
| Granite Falls city | 862 | 459 | 694 | 17.4 | 111 | 403 | 229 | 10.0- | 389 | - | 25.1 |
| Chippewa County (part) | 245 | 170 | 824 | 19.1 | 37 | 75 | 213 | 10.0- | 168 | - | 24.1 |
| Yellow Medicine County (part) | 617 | 289 | 656 | 16.4 | 74 | 328 | 231 | 10.0 | 221 | - | 25.5 |
| Granite Ledge township, Benton County | 36 | 29 | 870 | 19.3 | 10 | 7 | 175 | 11.3 | 2 | - | - |
| Granite Rock township, Redwood County | 22 | 15 | 725 | 18.8 | - | 7 | 258 | 10.0- | 7 | - | 13.5 |
| Grant city, Washington County | 930 | 757 | 1 649 | 19.6 | 274 | 173 | 481 | 10.0- | - | - | - |
| Grant Valley township, Beltrami County | 191 | 138 | 911 | 19.3 | 35 | 53 | 243 | 10.0- | 44 | - | 34.0 |
| Granville township, Kittson County | 10 | 6 | 740 | 15.0 | - | 4 | 350 | 10.0- | - | - | - |
| Grass Lake township, Kanabec County | 99 | 69 | 894 | 17.6 | 21 | 30 | 236 | 10.0- | 12 | - | 18.3 |
| Grasston city, Kanabec County | 22 | 15 | 550 | 11.9 | 2 | 7 | 188 | 10.0- | 2 | - | 27.5 |
| Grattan township, Itasca County | 2 | 2 | 750 | 32.5 | 2 | - | - | - | - | - | - |
| Gray township, Pipestone County | 36 | 16 | 750 | 22.5 | 2 | 20 | 283 | 10.0- | 2 | - | 27.5 |
| Great Bend township, Cottonwood County | 44 | 35 | 669 | 20.4 | 3 | 9 | 288 | 10.0- | 13 | - | 14.5 |
| Great Scott township, St. Louis County | 101 | 61 | 596 | 20.5 | 6 | 40 | 228 | 10.0- | 10 | - | 45.0 |
| Greenbush township, Mille Lacs County | 123 | 86 | 892 | 18.3 | 18 | 37 | 243 | 10.0- | 11 | - | 13.8 |
| Greenbush city, Roseau County | 202 | 109 | 683 | 19.0 | 17 | 93 | 249 | 10.0- | 53 | - | 17.5 |
| Greenfield city, Hennepin County | 480 | 417 | 1 487 | 20.3 | 131 | 63 | 435 | 10.2 | 92 | - | 22.2 |
| Greenfield township, Wabasha County | 349 | 209 | 864 | 19.2 | 35 | 140 | 250 | 10.0- | 15 | - | 11.3 |
| Green Isle city, Sibley County | 105 | 69 | 896 | 21.3 | 23 | 36 | 270 | 15.8 | 14 | - | 23.6 |
| Green Isle township, Sibley County | 50 | 32 | 1 250 | 32.5 | 8 | 18 | 275 | 10.0- | 7 | - | 15.6 |
| Green Lake township, Kandiyohi County | 380 | 278 | 1 101 | 23.0 | 73 | 102 | 312 | 10.0- | 21 | - | 28.8 |
| Greenleaf township, Meeker County | 178 | 124 | 917 | 19.7 | 39 | 54 | 238 | 10.0- | 13 | - | 16.9 |
| Green Meadow township, Norman County | 12 | 6 | 950 | 21.3 | 2 | 6 | 325 | 10.0- | - | - | - |
| Green Prairie township, Morrison County | 130 | 99 | 762 | 18.8 | 27 | 31 | 243 | 10.0- | 4 | 2 | 17.5 |
| Greenville township, Dakota County | 106 | 100 | 1 510 | 27.4 | 37 | 6 | 338 | 10.0- | 9 | - | 10.0- |
| Green Valley township, Becker County | 6 | 6 | 950 | 17.5 | - | - | - | - | - | - | - |
| Greenwald city, Stearns County | 75 | 25 | 575 | 18.6 | - | 50 | 218 | 10.0- | 5 | - | 12.5 |
| Greenway township, Itasca County | 550 | 244 | 670 | 19.3 | 37 | 306 | 191 | 10.0- | 126 | - | 23.0 |
| Greenwood township, Clearwater County | 8 | 6 | 525 | 12.5 | - | 2 | 275 | 10.0- | - | - | - |
| Greenwood city, Hennepin County | 251 | 209 | 2 006 | 21.8 | 74 | 42 | 667 | 10.0- | 25 | - | 21.4 |
| Greenwood township, St. Louis County | 348 | 193 | 1 121 | 23.0 | 46 | 155 | 326 | 10.2 | 23 | - | 16.3 |
| Gregory township, Mahanomen County | - | - | - | - | - | - | - | - | - | - | - |
| Grey Cloud Island township, Washington County | 84 | 43 | 1 240 | 24.4 | 18 | 41 | 368 | 11.5 | 10 | - | 16.7 |
| Grey Eagle city, Todd County | 102 | 61 | 641 | 20.7 | 6 | 41 | 259 | 10.0- | 30 | - | 24.2 |
| Grey Eagle township, Todd County | 122 | 63 | 914 | 18.8 | 17 | 59 | 259 | 10.0- | 10 | - | 22.5 |
| Grimstad township, Roseau County | 12 | 8 | 700 | 15.0 | - | 4 | 175 | 10.0- | 2 | - | 50.0+ |
| Grove township, Stearns County | 55 | 38 | 880 | 21.5 | 13 | 17 | 219 | 16.5 | 9 | - | 13.8 |
| Grove City city, Meeker County | 147 | 70 | 642 | 17.6 | 19 | 77 | 227 | 10.0- | 83 | - | 23.5 |
| Grove Lake township, Pope County | 31 | 19 | 1 063 | 24.4 | 2 | 12 | 200 | 20.0 | 1 | - | 37.5 |

Table 32. Mortgage and Rental Cost Characteristics: 2000—Con.

[Data based on a sample (except Tables 65-68). For information on confidentiality protection, coverage, sampling error, and nonsampling error, see Appendix G. For location of definitions, see "How to Use This Census Report"]

| State County Place and County Subdivision | Specified owner-occupied housing units | | | | | | | | Specified renter-occupied housing units paying cash rent | | |
|--|--|-----------------|---|---|--|---------------|---|---|--|-----------------------------|---|
| | Total | With a mortgage | | | | Not mortgaged | | | Total | With meals included in rent | Median gross rent as a percentage of household income in 1999 |
| | | Total | Median selected monthly owner costs (dollars) | Median selected monthly owner costs as a percentage of household income in 1999 | With a second mortgage or home equity loan or both | Total | Median selected monthly owner costs (dollars) | Median selected monthly owner costs as a percentage of household income in 1999 | | | |
| PLACE AND COUNTY SUBDIVISION—Con. | | | | | | | | | | | |
| Grove Park-Tilden township, Polk County | 56 | 31 | 707 | 14.5 | 3 | 25 | 275 | 10.0- | - | - | - |
| Grygla city, Marshall County | 52 | 28 | 557 | 17.0 | - | 24 | 250 | 13.8 | 25 | - | 27.5 |
| Gudrid township, Lake of the Woods County | 48 | 21 | 736 | 13.8 | 4 | 27 | 238 | 10.0- | - | - | - |
| Gully city, Polk County | 28 | - | - | - | - | 28 | 168 | 11.4 | 4 | - | 25.0 |
| Gully township, Polk County | 8 | 4 | 350 | 12.5 | - | 4 | 125 | 10.0- | - | - | - |
| Guthrie township, Hubbard County | 36 | 21 | 570 | 21.3 | 2 | 15 | 125 | 10.0- | 4 | - | 22.5 |
| Hackensack city, Cass County | 77 | 49 | 681 | 31.2 | 4 | 28 | 230 | 13.5 | 44 | 2 | 18.8 |
| Hadley city, Murray County | 30 | 13 | 475 | 11.9 | - | 17 | 213 | 10.9 | - | - | - |
| Hagali township, Beltrami County | 30 | 28 | 720 | 24.2 | 2 | 2 | 275 | 10.0- | - | - | - |
| Hagen township, Clay County | 4 | 4 | 1 000 | 30.0 | - | - | - | - | - | - | - |
| Halden township, St. Louis County | - | - | - | - | - | - | - | - | - | - | - |
| Hale township, McLeod County | 148 | 106 | 989 | 20.5 | 24 | 42 | 263 | 10.0- | 13 | 2 | 13.2 |
| Hallock city, Kittson County | 357 | 166 | 582 | 15.2 | 13 | 191 | 221 | 10.0- | 82 | - | 19.0 |
| Hallock township, Kittson County | 17 | 9 | 783 | 16.3 | 2 | 8 | 450 | 12.5 | - | - | - |
| Halma city, Kittson County | 18 | 10 | 350 | 16.3 | - | 8 | 217 | 27.5 | - | - | - |
| Halstad city, Norman County | 170 | 81 | 645 | 17.1 | 6 | 89 | 277 | 12.4 | 61 | 5 | 31.4 |
| Halstad township, Norman County | 12 | 2 | 550 | 17.5 | - | 10 | 225 | 10.0- | 2 | - | 10.0- |
| Hamburg city, Carver County | 159 | 87 | 974 | 21.8 | 29 | 72 | 320 | 10.0- | 48 | - | 21.7 |
| Hamden township, Becker County | 39 | 29 | 950 | 22.5 | 10 | 10 | 175 | 10.0- | - | - | - |
| Ham Lake city, Anoka County | 3 239 | 2 892 | 1 175 | 20.1 | 1 021 | 347 | 287 | 10.0- | 219 | - | 23.6 |
| Hamlin township, Lac qui Parle County | 23 | 10 | 650 | 26.3 | 4 | 13 | 255 | 10.0- | - | - | - |
| Hammer township, Yellow Medicine County | 24 | 11 | 625 | 31.3 | - | 13 | 308 | 10.0- | 2 | - | 17.5 |
| Hammond township, Polk County | 8 | 2 | 800 | 27.5 | - | 6 | 375 | 17.5 | 5 | - | 10.0- |
| Hammond city, Wabasha County | 43 | 26 | 560 | 19.2 | 1 | 17 | 241 | 10.6 | 14 | - | 27.5 |
| Hampden township, Kittson County | 6 | 2 | 450 | 12.5 | - | 4 | 175 | 10.0- | - | - | - |
| Hampton city, Dakota County | 124 | 102 | 1 015 | 20.2 | 28 | 22 | 233 | 10.0- | 24 | - | 22.9 |
| Hampton township, Dakota County | 154 | 110 | 1 192 | 19.5 | 44 | 44 | 338 | 10.0- | 21 | - | 12.9 |
| Hamre township, Beltrami County | - | - | - | - | - | - | - | - | - | - | - |
| Hancock township, Carver County | 36 | 28 | 1 550 | 24.2 | 13 | 8 | 375 | 22.5 | 4 | - | 25.0 |
| Hancock city, Stevens County | 214 | 94 | 617 | 16.7 | 19 | 120 | 241 | 10.8 | 37 | - | 21.9 |
| Hangaard township, Clearwater County | - | - | - | - | - | - | - | - | - | - | - |
| Hanley Falls city, Yellow Medicine County | 75 | 35 | 535 | 19.2 | 2 | 40 | 235 | 10.0- | 24 | - | 22.5 |
| Hanover city | 349 | 313 | 1 352 | 20.9 | 124 | 36 | 340 | 11.5 | 25 | - | 12.8 |
| Hennepin County (part) | 80 | 71 | 1 226 | 22.2 | 21 | 9 | 417 | 11.3 | 2 | - | 45.0 |
| Wright County (part) | 269 | 242 | 1 375 | 20.3 | 103 | 27 | 328 | 11.6 | 23 | - | 12.2 |
| Hanska city, Brown County | 129 | 75 | 625 | 17.9 | 16 | 54 | 232 | 10.0- | 26 | - | 22.5 |
| Hansonville township, Lincoln County | 14 | 4 | 550 | 17.5 | - | 10 | 213 | 13.8 | - | - | - |
| Hantho township, Lac qui Parle County | 13 | 8 | 650 | 37.5 | - | 5 | 258 | 10.0- | 3 | - | 31.3 |
| Harding city, Morrison County | 17 | 7 | 688 | 18.8 | 2 | 10 | 200 | 27.5 | 2 | - | 17.5 |
| Hardwick city, Rock County | 71 | 29 | 650 | 14.1 | 3 | 42 | 188 | 13.6 | 13 | - | 20.6 |
| Harmony city, Fillmore County | 336 | 162 | 605 | 18.0 | 23 | 174 | 210 | 10.0- | 92 | - | 24.0 |
| Harmony township, Fillmore County | 16 | 7 | 663 | 13.8 | 2 | 9 | 195 | 10.0- | - | - | - |
| Harris city, Chisago County | 218 | 171 | 958 | 25.9 | 63 | 47 | 240 | 10.0- | 25 | - | 22.5 |
| Harris township, Itasca County | 868 | 544 | 953 | 19.6 | 147 | 324 | 238 | 10.0- | 77 | - | 15.7 |
| Harrison township, Kandiyohi County | 165 | 106 | 836 | 20.0 | 21 | 59 | 262 | 10.2 | 4 | - | 30.0 |
| Hart township, Winona County | 19 | 10 | 950 | 22.5 | - | 9 | 192 | 15.8 | 6 | - | 10.0- |
| Hartford township, Todd County | 78 | 49 | 597 | 17.5 | 8 | 29 | 230 | 10.0- | 4 | - | 17.5 |
| Hart Lake township, Hubbard County | 33 | 26 | 633 | 21.4 | 5 | 7 | 163 | 10.0- | 15 | - | 20.8 |
| Hartland city, Freeborn County | 95 | 43 | 561 | 17.5 | 8 | 52 | 220 | 10.0- | 24 | - | 14.6 |
| Hartland township, Freeborn County | 34 | 25 | 695 | 19.1 | 4 | 9 | 392 | 13.8 | 2 | - | 12.5 |
| Harvey township, Meeker County | 62 | 42 | 625 | 18.3 | 11 | 20 | 293 | 10.0- | 5 | - | 15.8 |
| Hassan township, Hennepin County | 545 | 449 | 1 234 | 17.8 | 109 | 96 | 357 | 10.0- | 14 | - | 10.0- |
| Hassan Valley township, McLeod County | 149 | 103 | 1 148 | 22.4 | 43 | 46 | 288 | 10.0- | 1 | - | 10.0- |
| Hastings city | 4 287 | 3 253 | 1 092 | 20.0 | 1 210 | 1 034 | 276 | 10.0- | 1 548 | 63 | 23.1 |
| Dakota County (part) | 4 287 | 3 253 | 1 092 | 20.0 | 1 210 | 1 034 | 276 | 10.0- | 1 545 | 63 | 23.1 |
| Washington County (part) | - | - | - | - | - | - | - | - | 3 | - | 27.5 |
| Hatfield city, Pipestone County | 8 | 4 | 400 | 20.0 | - | 4 | 325 | 17.5 | 7 | - | 14.4 |
| Haugen township, Aitkin County | 24 | 13 | 1 089 | 24.2 | 2 | 11 | 335 | 10.0- | 2 | - | 32.5 |
| Havana township, Steele County | 89 | 50 | 920 | 21.8 | 15 | 39 | 339 | 10.0- | 19 | - | 17.5 |
| Havelock township, Chippewa County | 26 | 14 | 667 | 17.9 | - | 12 | 240 | 10.0- | 2 | - | 10.0- |
| Haven township, Sherburne County | 449 | 349 | 1 021 | 17.6 | 107 | 100 | 258 | 10.0- | 28 | - | 18.8 |
| Haverhill township, Olmsted County | 328 | 233 | 1 625 | 21.9 | 82 | 95 | 410 | 10.0- | 39 | - | 14.8 |
| Hawk Creek township, Renville County | 27 | 12 | 700 | 27.5 | - | 15 | 225 | 10.0- | 8 | - | 10.0 |
| Hawley city, Clay County | 448 | 291 | 752 | 18.7 | 61 | 157 | 291 | 10.0- | 207 | - | 25.7 |
| Hawley township, Clay County | 81 | 57 | 913 | 20.4 | 8 | 24 | 310 | 10.0- | - | - | - |
| Hay Brook township, Kanabec County | 19 | 13 | 588 | 21.9 | 2 | 6 | 313 | 10.0- | - | - | - |
| Hay Creek township, Goodhue County | 111 | 91 | 1 352 | 19.5 | 23 | 20 | 290 | 10.0- | 7 | - | 16.5 |
| Hayes township, Swift County | 23 | 7 | 925 | 18.8 | 2 | 16 | 183 | 10.0- | 5 | - | 13.8 |
| Hayfield city, Dodge County | 338 | 224 | 776 | 18.2 | 54 | 114 | 257 | 11.7 | 97 | - | 17.2 |
| Hayfield township, Dodge County | 66 | 48 | 883 | 23.2 | 15 | 18 | 300 | 10.0 | 7 | - | 37.5 |
| Hay Lake UT, St. Louis County | 14 | 7 | 825 | 20.6 | 2 | 7 | 125 | 10.0- | - | - | - |
| Hayland township, Mille Lacs County | 28 | 23 | 792 | 30.6 | - | 5 | 208 | 19.2 | - | - | - |
| Hayward city, Freeborn County | 87 | 50 | 733 | 19.5 | 14 | 37 | 223 | 10.0- | 20 | - | 27.5 |
| Hayward township, Freeborn County | 65 | 45 | 783 | 18.4 | 13 | 20 | 263 | 10.0- | 8 | - | 12.5 |
| Hazel Run city, Yellow Medicine County | 23 | 2 | 850 | 22.5 | - | 21 | 185 | 10.0- | 2 | - | 32.5 |
| Hazel Run township, Yellow Medicine County | 31 | 22 | 675 | 18.1 | 2 | 9 | 331 | 10.0- | 4 | - | 25.0 |
| Hazelton township, Aitkin County | 159 | 67 | 864 | 25.5 | 15 | 92 | 213 | 11.3 | 19 | - | 21.9 |
| Hazelton township, Kittson County | 17 | 8 | 533 | 17.5 | - | 9 | 308 | 25.5 | 3 | - | 10.0- |
| Hector city, Renville County | 401 | 188 | 725 | 19.2 | 48 | 213 | 230 | 11.1 | 64 | - | 23.0 |
| Hector township, Renville County | 43 | 24 | 622 | 16.9 | - | 19 | 338 | 10.0- | 2 | - | 27.5 |

Table 32. Mortgage and Rental Cost Characteristics: 2000—Con.

[Data based on a sample (except Tables 65-68). For information on confidentiality protection, coverage, sampling error, and nonsampling error, see Appendix G. For location of definitions, see "How to Use This Census Report"]

| State County Place and County Subdivision | Specified owner-occupied housing units | | | | | | | | Specified renter-occupied housing units paying cash rent | | | |
|---|--|-----------------|---|---|--|---------------|---|---|--|-------|-----------------------------|---|
| | Total | With a mortgage | | | | Not mortgaged | | | | Total | With meals included in rent | Median gross rent as a percentage of household income in 1999 |
| | | Total | Median selected monthly owner costs (dollars) | Median selected monthly owner costs as a percentage of household income in 1999 | With a second mortgage or home equity loan or both | Total | Median selected monthly owner costs (dollars) | Median selected monthly owner costs as a percentage of household income in 1999 | | | | |
| PLACE AND COUNTY SUBDIVISION—Con. | | | | | | | | | | | | |
| Hegbert township, Swift County | 12 | 10 | 483 | 17.5 | - | 2 | 325 | 10.0- | - | - | - | - |
| Hegne township, Norman County | 5 | 3 | 450 | 12.5 | - | 2 | 375 | 12.5 | 2 | - | - | 17.5 |
| Heidelberg city, Le Sueur County | 20 | 12 | 850 | 17.5 | 2 | 8 | 225 | 10.0 | - | - | - | - |
| Heier township, Mahanomen County | 6 | 4 | 550 | 27.5 | - | 2 | 225 | 50.0+ | 2 | - | - | 10.0- |
| Height of Land township, Becker County | 75 | 52 | 800 | 19.1 | 12 | 23 | 266 | 10.0- | - | - | - | - |
| Heikkala Lake UT, St. Louis County | 61 | 29 | 595 | 17.8 | - | 32 | 203 | 10.0- | 12 | - | - | 17.5 |
| Helen township, McLeod County | 133 | 95 | 1 069 | 21.0 | 21 | 38 | 293 | 10.0- | 4 | - | - | 10.0 |
| Helena township, Scott County | 202 | 148 | 1 364 | 22.1 | 50 | 54 | 333 | 10.0- | 10 | - | - | 21.3 |
| Helga township, Hubbard County | 125 | 94 | 908 | 19.2 | 26 | 31 | 253 | 10.0- | - | - | - | - |
| Helgeland township, Polk County | 2 | - | - | - | - | 2 | 450 | 12.5 | - | - | - | - |
| Henderson city, Sibley County | 233 | 151 | 775 | 18.1 | 30 | 82 | 263 | 10.0- | 69 | - | - | 19.6 |
| Henderson township, Sibley County | 80 | 52 | 967 | 18.7 | 17 | 28 | 242 | 10.0- | 16 | - | - | 14.2 |
| Hendricks city, Lincoln County | 227 | 85 | 544 | 17.5 | 14 | 142 | 212 | 11.1 | 60 | - | - | 24.0 |
| Hendricks township, Lincoln County | 28 | 14 | 850 | 19.2 | - | 14 | 238 | 10.0- | 4 | 2 | - | 22.5 |
| Hendrickson township, Hubbard County | 24 | 18 | 650 | 20.0 | 4 | 6 | 213 | 10.0- | - | - | - | - |
| Hendrum city, Norman County | 92 | 47 | 625 | 15.2 | 4 | 45 | 255 | 13.8 | 20 | - | - | 18.8 |
| Hendrum township, Norman County | 15 | 13 | 810 | 25.6 | - | 2 | 100- | 10.0- | 2 | - | - | 22.5 |
| Henning city, Otter Tail County | 216 | 88 | 575 | 17.5 | 13 | 128 | 196 | 11.7 | 102 | - | - | 27.7 |
| Henning township, Otter Tail County | 23 | 9 | 517 | 14.5 | - | 14 | 208 | 10.8 | 5 | - | - | 17.5 |
| Henrietta township, Hubbard County | 313 | 189 | 881 | 20.8 | 58 | 124 | 215 | 10.0- | 60 | 2 | - | 22.5 |
| Henriette city, Pine County | 13 | 8 | 675 | 17.5 | 2 | 5 | 208 | 10.0- | 3 | - | - | 45.0 |
| Henryville township, Renville County | 45 | 21 | 825 | 20.6 | 9 | 24 | 232 | 10.0- | 2 | - | - | 27.5 |
| Hereim township, Roseau County | 26 | 10 | 560 | 17.5 | 1 | 16 | 217 | 10.0- | 1 | - | - | 27.5 |
| Herman city, Grant County | 156 | 50 | 713 | 18.2 | 6 | 106 | 220 | 10.0- | 29 | - | - | 18.8 |
| Hermantown city, St. Louis County | 1 624 | 1 129 | 948 | 20.3 | 291 | 495 | 274 | 10.0- | 429 | - | - | 24.8 |
| Heron Lake city, Jackson County | 224 | 110 | 554 | 17.8 | 4 | 114 | 229 | 10.0- | 42 | - | - | 21.7 |
| Heron Lake township, Jackson County | 62 | 39 | 808 | 19.8 | 7 | 23 | 271 | 10.6 | 7 | - | - | 18.8 |
| Hersey township, Nobles County | 36 | 9 | 583 | 18.2 | 2 | 27 | 255 | 10.0- | 8 | - | - | 12.5 |
| Hewitt city, Todd County | 63 | 34 | 500 | 20.4 | 5 | 29 | 206 | 14.4 | 8 | - | - | 10.0 |
| Hibbing city, St. Louis County | 4 573 | 2 431 | 676 | 17.4 | 539 | 2 142 | 215 | 10.0- | 1 734 | - | - | 23.5 |
| Hickory township, Pennington County | 8 | 2 | 650 | 22.5 | - | 6 | 313 | 17.5 | 3 | - | - | 17.5 |
| Higdem township, Polk County | 11 | 2 | 950 | 50.0+ | - | 9 | 281 | 10.0- | 5 | - | - | 12.5 |
| High Forest township, Olmsted County | 185 | 141 | 1 168 | 21.3 | 62 | 44 | 292 | 10.0- | 12 | - | - | 16.3 |
| Highland township, Wabasha County | 30 | 20 | 1 083 | 22.5 | 6 | 10 | 275 | 10.0- | 12 | - | - | 20.0 |
| Highland Grove township, Clay County | 32 | 20 | 760 | 17.5 | 5 | 12 | 217 | 11.4 | 2 | - | - | 10.0- |
| Highlanding township, Pennington County | 14 | 4 | 550 | 17.5 | 2 | 10 | 225 | 13.8 | 4 | - | - | 12.5 |
| Highwater township, Cottonwood County | 21 | 12 | 875 | 23.0 | 5 | 9 | 358 | 15.8 | 4 | - | - | 30.0 |
| Hill township, Kittson County | 2 | - | - | - | - | 2 | 275 | 10.0- | - | - | - | - |
| Hill City city, Aitkin County | 87 | 45 | 581 | 23.5 | 8 | 42 | 236 | 11.3 | 57 | - | - | 25.8 |
| Hill Lake township, Aitkin County | 70 | 42 | 691 | 18.6 | 8 | 28 | 236 | 10.0- | 9 | - | - | 29.2 |
| Hillman township, Kanabec County | 34 | 20 | 900 | 21.3 | 1 | 14 | 175 | 10.0- | 2 | - | - | 50.0+ |
| Hillman city, Morrison County | 5 | 5 | 817 | 35.8 | 3 | - | - | - | - | - | - | - |
| Hillman township, Morrison County | 5 | 2 | 1 125 | 12.5 | 2 | 3 | 363 | 16.3 | - | - | - | - |
| Hill River township, Polk County | 8 | 3 | 925 | 17.5 | - | 5 | 208 | 10.8 | 1 | - | - | 17.5 |
| Hills city, Rock County | 172 | 86 | 659 | 18.8 | 10 | 86 | 204 | 10.0- | 38 | - | - | 26.3 |
| Hillsdale township, Winona County | 54 | 40 | 850 | 21.5 | 8 | 14 | 388 | 10.0- | 41 | - | - | 25.4 |
| Hilltop city, Anoka County | 20 | 14 | 588 | 19.2 | - | 6 | 225 | 10.0- | 143 | - | - | 23.6 |
| Hinckley city, Pine County | 299 | 200 | 783 | 20.2 | 56 | 99 | 213 | 10.0- | 215 | - | - | 23.4 |
| Hinckley township, Pine County | 69 | 40 | 875 | 25.0 | 16 | 29 | 271 | 10.3 | 19 | - | - | 18.5 |
| Hines township, Beltrami County | 98 | 75 | 763 | 18.1 | 17 | 23 | 244 | 10.0- | 7 | 2 | - | 13.5 |
| Hiram township, Cass County | 97 | 41 | 792 | 24.3 | 10 | 56 | 308 | 10.0- | - | - | - | - |
| Hitterdal city, Clay County | 58 | 26 | 533 | 16.3 | 4 | 32 | 222 | 12.0 | 7 | - | - | 11.9 |
| Hobart township, Otter Tail County | 148 | 82 | 893 | 19.2 | 19 | 66 | 259 | 10.0- | 18 | - | - | 15.0 |
| Hodges township, Stevens County | 40 | 23 | 710 | 18.6 | 2 | 17 | 314 | 10.0- | 3 | - | - | 13.8 |
| Hoff township, Pope County | 15 | 11 | 675 | 18.8 | 3 | 4 | 375 | 17.5 | 4 | - | - | 12.5 |
| Hoffman city, Grant County | 185 | 96 | 671 | 20.2 | 16 | 89 | 222 | 10.0- | 68 | - | - | 27.3 |
| Hokah city, Houston County | 147 | 84 | 655 | 20.8 | 19 | 63 | 237 | 10.0- | 81 | - | - | 22.5 |
| Hokah township, Houston County | 118 | 88 | 945 | 18.4 | 35 | 30 | 260 | 10.0- | 11 | - | - | 17.5 |
| Holden township, Goodhue County | 43 | 32 | 1 227 | 26.4 | 8 | 11 | 288 | 10.0- | 10 | - | - | 15.0 |
| Holding township, Stearns County | 92 | 67 | 741 | 19.2 | 8 | 25 | 275 | 10.0- | - | - | - | - |
| Holdingford city, Stearns County | 205 | 109 | 908 | 21.4 | 34 | 96 | 266 | 13.0 | 56 | - | - | 24.4 |
| Holland township, Kandiyohi County | 50 | 38 | 786 | 16.3 | 4 | 12 | 238 | 10.0 | 11 | - | - | 13.1 |
| Holland city, Pipestone County | 81 | 12 | 1 036 | 31.3 | 5 | 69 | 183 | 13.3 | 13 | - | - | 18.8 |
| Hollandale city, Freeborn County | 87 | 43 | 675 | 22.5 | 8 | 44 | 223 | 12.9 | 23 | - | - | 14.7 |
| Holloway city, Swift County | 32 | 15 | 393 | 13.5 | 1 | 17 | 214 | 10.0- | 8 | - | - | 22.5 |
| Holly township, Murray County | 13 | 7 | 625 | 21.3 | - | 6 | 263 | 10.0- | 5 | - | - | 12.5 |
| Hollywood township, Carver County | 118 | 82 | 1 120 | 23.6 | 31 | 36 | 325 | 12.1 | 14 | - | - | 16.9 |
| Holmes City township, Douglas County | 145 | 105 | 886 | 23.3 | 23 | 40 | 239 | 10.0- | 19 | - | - | 22.1 |
| Holmesville township, Becker County | 59 | 43 | 793 | 27.0 | 4 | 16 | 250 | 10.0 | 3 | - | - | 45.0 |
| Holst township, Clearwater County | 21 | 10 | 750 | 16.7 | 1 | 11 | 194 | 10.0- | 4 | - | - | 40.0 |
| Holt township, Fillmore County | 20 | 12 | 825 | 18.3 | 1 | 8 | 200 | 12.5 | 13 | - | - | 12.5 |
| Holt city, Marshall County | 18 | 6 | 350 | 12.5 | - | 12 | 150 | 10.0- | - | - | - | - |
| Holt township, Marshall County | 2 | - | - | - | - | 2 | 175 | 10.0- | 2 | - | - | 50.0+ |
| Holy Cross township, Clay County | 25 | 12 | 1 188 | 33.8 | 4 | 13 | 363 | 11.3 | - | - | - | - |
| Holyoke township, Carlton County | 10 | - | - | - | - | 10 | 192 | 10.0- | - | - | - | - |
| Home township, Brown County | 119 | 62 | 938 | 18.9 | 6 | 57 | 248 | 10.0- | 12 | - | - | 10.0- |
| Home Brook township, Cass County | - | - | - | - | - | - | - | - | - | - | - | - |
| Home Lake township, Norman County | 22 | 17 | 713 | 17.9 | - | 5 | 142 | 10.0- | 9 | - | - | 17.5 |
| Homer township, Winona County | 296 | 197 | 959 | 20.6 | 65 | 99 | 302 | 10.0- | 34 | - | - | 19.4 |
| Homestead township, Otter Tail County | 31 | 19 | 763 | 19.4 | 2 | 12 | 275 | 12.5 | 2 | - | - | 12.5 |
| Honner township, Redwood County | 20 | 16 | 1 250 | 22.5 | 4 | 4 | 375 | 10.0 | - | - | - | - |

Table 32. Mortgage and Rental Cost Characteristics: 2000—Con.

[Data based on a sample (except Tables 65-68). For information on confidentiality protection, coverage, sampling error, and nonsampling error, see Appendix G. For location of definitions, see "How to Use This Census Report"]

| State County Place and County Subdivision | Specified owner-occupied housing units | | | | | | | | Specified renter-occupied housing units paying cash rent | | | |
|--|--|-----------------|---|---|--|---------------|---|---|--|-------|-----------------------------|---|
| | Total | With a mortgage | | | | Not mortgaged | | | | Total | With meals included in rent | Median gross rent as a percentage of household income in 1999 |
| | | Total | Median selected monthly owner costs (dollars) | Median selected monthly owner costs as a percentage of household income in 1999 | With a second mortgage or home equity loan or both | Total | Median selected monthly owner costs (dollars) | Median selected monthly owner costs as a percentage of household income in 1999 | | | | |
| PLACE AND COUNTY SUBDIVISION—Con. | | | | | | | | | | | | |
| Hope township, Lincoln County | 32 | 23 | 725 | 25.3 | 3 | 9 | 292 | 10.0- | 4 | - | 10.0 | |
| Hopkins city, Hennepin County | 2 651 | 1 900 | 1 137 | 21.1 | 649 | 751 | 346 | 12.5 | 5 009 | 104 | 26.1 | |
| Hornet township, Beltrami County | 14 | 8 | 833 | 14.0 | 5 | 6 | 175 | 10.0- | - | - | - | |
| Horton township, Stevens County | 15 | 7 | 550 | 21.5 | - | 8 | 300 | 15.0 | 5 | - | 10.8 | |
| Houston city, Houston County | 251 | 148 | 618 | 17.1 | 18 | 103 | 216 | 10.0- | 137 | 16 | 24.5 | |
| Houston township, Houston County | 55 | 35 | 630 | 16.5 | 7 | 20 | 236 | 11.3 | 19 | - | 23.1 | |
| Howard Lake city, Wright County | 423 | 290 | 954 | 22.5 | 79 | 133 | 260 | 11.7 | 188 | - | 23.1 | |
| Hoyt Lakes city, St. Louis County | 822 | 445 | 520 | 15.0 | 99 | 377 | 184 | 10.0- | 63 | 5 | 25.5 | |
| Hubbard township, Hubbard County | 179 | 104 | 879 | 22.8 | 14 | 75 | 240 | 11.0 | 10 | - | 21.3 | |
| Hubbard township, Polk County | 13 | 1 | 450 | 22.5 | - | 12 | 375 | 10.0- | - | - | - | |
| Hudson township, Douglas County | 143 | 98 | 860 | 24.0 | 21 | 45 | 263 | 10.3 | 23 | - | 21.3 | |
| Hugo city, Washington County | 1 527 | 1 328 | 1 252 | 21.9 | 434 | 199 | 360 | 10.0- | 82 | - | 15.9 | |
| Humboldt township, Clay County | 35 | 21 | 908 | 17.8 | 2 | 14 | 238 | 10.0- | 1 | - | 45.0 | |
| Humboldt city, Kittson County | 17 | 4 | 550 | 25.0 | - | 13 | 169 | 10.0- | - | - | - | |
| Hunter township, Jackson County | 45 | 19 | 636 | 15.4 | 7 | 26 | 221 | 10.0- | 3 | - | 10.0- | |
| Huntersville township, Wadena County | 6 | 4 | 500 | 15.0 | - | 2 | 550 | 12.5 | - | - | - | |
| Huntly township, Marshall County | 4 | 2 | 1 125 | 32.5 | - | 2 | 275 | 17.5 | - | - | - | |
| Huntsville township, Polk County | 135 | 93 | 904 | 19.9 | 12 | 42 | 357 | 10.0- | 4 | - | 27.5 | |
| Hush Lake UT, St. Louis County | - | - | - | - | - | - | - | - | - | - | - | |
| Huss township, Roseau County | 5 | 3 | 850 | 50.0+ | - | 2 | 225 | 10.0- | 2 | - | 10.0- | |
| Hutchinson city, McLeod County | 3 054 | 2 203 | 980 | 20.2 | 652 | 851 | 274 | 10.1 | 1 630 | 26 | 23.0 | |
| Hutchinson township, McLeod County | 239 | 194 | 1 043 | 22.5 | 85 | 45 | 284 | 10.0- | 4 | - | 10.0 | |
| Hyde Park township, Wabasha County | 20 | 16 | 760 | 15.0 | 2 | 4 | 225 | 10.0- | 5 | - | 50.0+ | |
| Ida township, Douglas County | 250 | 158 | 889 | 20.0 | 55 | 92 | 277 | 10.7 | 16 | - | 18.6 | |
| Ideal township, Crow Wing County | 328 | 157 | 1 139 | 22.7 | 42 | 171 | 296 | 12.0 | 10 | - | 15.0 | |
| Idun township, Aitkin County | 22 | 15 | 617 | 35.8 | - | 7 | 235 | 33.8 | - | - | - | |
| Ihlen city, Pipestone County | 28 | 14 | 660 | 13.5 | 3 | 14 | 180 | 10.0 | 6 | - | 27.5 | |
| Independence city, Hennepin County | 693 | 636 | 1 789 | 22.7 | 274 | 57 | 588 | 12.5 | 28 | - | 25.0 | |
| Indian Lake township, Nobles County | 49 | 29 | 839 | 16.3 | 10 | 20 | 300 | 11.3 | 11 | - | 12.5 | |
| Industrial township, St. Louis County | 56 | 37 | 961 | 19.4 | 15 | 19 | 197 | 10.0- | 9 | - | 14.4 | |
| Inguadona township, Cass County | 53 | 22 | 667 | 22.5 | - | 31 | 248 | 10.0- | - | - | - | |
| Inman township, Otter Tail County | 18 | 14 | 717 | 15.0 | 3 | 4 | 225 | 17.5 | 3 | - | 45.0 | |
| International Falls city, Koochiching County | 1 851 | 902 | 714 | 17.8 | 258 | 949 | 196 | 10.0- | 816 | 26 | 25.6 | |
| Inver Grove Heights city, Dakota County | 7 226 | 6 045 | 1 182 | 19.5 | 1 850 | 1 181 | 321 | 10.0- | 2 448 | 10 | 23.6 | |
| Iona city, Murray County | 61 | 26 | 578 | 20.0 | - | 35 | 185 | 13.1 | 2 | - | 12.5 | |
| Iona township, Murray County | 14 | 6 | 750 | 17.5 | - | 8 | 175 | 10.0- | 3 | - | 28.8 | |
| Iona township, Todd County | 17 | 8 | 550 | 12.5 | - | 9 | 145 | 10.8 | 2 | - | 22.5 | |
| Iosco township, Waseca County | 131 | 89 | 1 106 | 18.8 | 25 | 42 | 286 | 10.0- | 6 | - | 17.5 | |
| Irondale township, Crow Wing County | 233 | 127 | 773 | 20.8 | 31 | 106 | 178 | 10.0- | 27 | - | 23.2 | |
| Iron Junction city, St. Louis County | 36 | 17 | 493 | 17.5 | 4 | 19 | 203 | 10.0- | - | - | - | |
| Iron Range township, Itasca County | 163 | 82 | 633 | 18.5 | 4 | 81 | 189 | 10.0- | 30 | - | 33.3 | |
| Ironton city, Crow Wing County | 131 | 77 | 596 | 21.6 | 11 | 54 | 244 | 16.0 | 55 | - | 24.0 | |
| Irving township, Kandiyohi County | 174 | 111 | 964 | 21.3 | 34 | 63 | 332 | 10.0- | 13 | - | 15.8 | |
| Isanti city, Isanti County | 590 | 523 | 879 | 22.9 | 136 | 67 | 259 | 10.0- | 190 | - | 24.2 | |
| Isanti township, Isanti County | 532 | 433 | 950 | 20.5 | 103 | 99 | 274 | 10.0- | 25 | - | 19.2 | |
| Island Lake township, Lyon County | 18 | 4 | 1 125 | 37.5 | 1 | 14 | 239 | 10.0- | 5 | - | 18.8 | |
| Island Lake township, Mahanomen County | 31 | 13 | 575 | 18.8 | - | 18 | 217 | 18.0 | 8 | - | 42.0 | |
| Isle city, Mille Lacs County | 187 | 100 | 658 | 18.1 | 12 | 87 | 265 | 10.3 | 91 | - | 15.2 | |
| Isle Harbor township, Mille Lacs County | 84 | 43 | 770 | 16.6 | 2 | 41 | 284 | 11.1 | 11 | - | 21.3 | |
| Itasca township, Clearwater County | 8 | 2 | 550 | 12.5 | - | 6 | 175 | 10.0- | - | - | - | |
| Ivanhoe city, Lincoln County | 197 | 82 | 546 | 14.7 | 7 | 115 | 203 | 11.9 | 75 | - | 17.9 | |
| Jackson city, Jackson County | 985 | 538 | 642 | 17.3 | 96 | 447 | 193 | 10.0- | 418 | 36 | 19.7 | |
| Jackson township, Scott County | 134 | 122 | 1 415 | 23.2 | 32 | 12 | 400 | 10.0- | 48 | - | 31.3 | |
| Jadis township, Roseau County | 76 | 42 | 725 | 17.5 | 5 | 34 | 261 | 10.0- | 4 | - | 12.5 | |
| Jamestown township, Blue Earth County | 159 | 120 | 1 018 | 21.2 | 47 | 39 | 292 | 10.0- | 15 | - | 11.3 | |
| Janesville city, Waseca County | 597 | 413 | 810 | 19.1 | 83 | 184 | 287 | 11.9 | 145 | 2 | 22.2 | |
| Janesville township, Waseca County | 84 | 49 | 1 042 | 19.3 | 8 | 35 | 425 | 15.4 | 11 | - | 18.5 | |
| Janette Lake UT, St. Louis County | 51 | 32 | 836 | 15.9 | - | 19 | 334 | 10.0- | 7 | - | 43.0 | |
| Jasper city | 204 | 100 | 507 | 18.1 | 14 | 104 | 194 | 10.0- | 58 | 17 | 25.6 | |
| Pipestone County (part) | 188 | 91 | 504 | 18.9 | 12 | 97 | 195 | 10.0- | 51 | 17 | 24.6 | |
| Rock County (part) | 16 | 9 | 525 | 15.5 | 2 | 7 | 185 | 23.8 | 7 | - | 26.5 | |
| Jay township, Martin County | 45 | 21 | 675 | 18.5 | 2 | 24 | 243 | 10.0- | 5 | - | 10.8 | |
| Jeffers city, Cottonwood County | 135 | 60 | 423 | 16.8 | 5 | 75 | 194 | 10.0- | 22 | - | 17.5 | |
| Jefferson township, Houston County | 8 | 8 | 600 | 20.0 | - | - | - | - | 2 | - | 27.5 | |
| Jenkins city, Crow Wing County | 47 | 29 | 750 | 19.5 | 9 | 18 | 192 | 10.0- | 11 | - | 28.8 | |
| Jenkins township, Crow Wing County | 101 | 54 | 1 125 | 26.4 | 21 | 47 | 304 | 10.0- | 10 | - | 18.0 | |
| Jessenland township, Sibley County | 62 | 49 | 850 | 20.3 | 15 | 13 | 292 | 10.6 | 9 | - | 13.2 | |
| Jevne township, Aitkin County | 39 | 20 | 1 250 | 34.0 | 10 | 19 | 215 | 10.4 | 5 | - | 12.5 | |
| Jewett UT, Aitkin County | - | - | - | - | - | - | - | - | - | - | - | |
| Jo Daviess township, Faribault County | 54 | 26 | 680 | 21.3 | 4 | 28 | 233 | 10.0- | 12 | - | 14.0 | |
| Johnson city, Big Stone County | 12 | 2 | 450 | 22.5 | - | 10 | 263 | 10.0- | - | - | - | |
| Johnson township, Polk County | - | - | - | - | - | - | - | - | - | - | - | |
| Johnsonville township, Redwood County | 10 | 8 | 650 | 18.8 | - | 2 | 175 | 10.0- | 2 | - | 12.5 | |
| Jones township, Beltrami County | 15 | 13 | 842 | 17.5 | 3 | 2 | 100- | 22.5 | 2 | - | 27.5 | |
| Jordan township, Fillmore County | 37 | 21 | 950 | 23.8 | 11 | 16 | 200 | 10.0- | 10 | - | 12.5 | |
| Jordan city, Scott County | 842 | 653 | 1 050 | 23.1 | 210 | 189 | 276 | 10.0- | 230 | - | 26.4 | |
| Judson township, Blue Earth County | 116 | 64 | 857 | 18.0 | 21 | 52 | 257 | 10.0- | 19 | - | 18.8 | |
| Jupiter township, Kittson County | 16 | 6 | 750 | 27.5 | - | 10 | 275 | 10.8 | 2 | - | 17.5 | |
| Kabetogama UT, St. Louis County | 32 | 6 | 1 375 | 12.5 | - | 26 | 360 | 10.0- | - | - | - | |
| Kalevala township, Carlton County | 13 | 6 | 450 | 12.5 | 2 | 7 | 135 | 10.0- | 2 | - | 12.5 | |
| Kalmar township, Olmsted County | 186 | 137 | 1 125 | 18.5 | 44 | 49 | 320 | 10.0- | 23 | - | 23.8 | |

Table 32. Mortgage and Rental Cost Characteristics: 2000—Con.

[Data based on a sample (except Tables 65-68). For information on confidentiality protection, coverage, sampling error, and nonsampling error, see Appendix G. For location of definitions, see "How to Use This Census Report"]

| State County Place and County Subdivision | Specified owner-occupied housing units | | | | | | | Specified renter-occupied housing units paying cash rent | | | |
|--|--|-----------------|---|---|--|-------|---|--|-----------------------------|---|---|
| | Total | With a mortgage | | | Not mortgaged | | | Total | With meals included in rent | Median gross rent as a percentage of household income in 1999 | |
| | | Total | Median selected monthly owner costs (dollars) | Median selected monthly owner costs as a percentage of household income in 1999 | With a second mortgage or home equity loan or both | Total | Median selected monthly owner costs (dollars) | | | | Median selected monthly owner costs as a percentage of household income in 1999 |
| PLACE AND COUNTY SUBDIVISION—Con. | | | | | | | | | | | |
| Kanabec township, Kanabec County | 68 | 38 | 667 | 20.0 | 6 | 30 | 220 | 13.8 | 21 | - | 15.6 |
| Kanaranzi township, Rock County | 52 | 25 | 713 | 14.5 | 2 | 27 | 244 | 10.0- | 3 | - | 10.0- |
| Kandiyohi city, Kandiyohi County | 126 | 97 | 726 | 17.8 | 34 | 29 | 222 | 10.0- | 62 | - | 20.0 |
| Kandiyohi township, Kandiyohi County | 127 | 75 | 881 | 19.3 | 22 | 52 | 254 | 10.0- | 4 | - | 30.0 |
| Kandota township, Todd County | 116 | 74 | 913 | 22.5 | 22 | 42 | 242 | 10.0- | 5 | - | 18.8 |
| Karlstad city, Kittson County | 177 | 68 | 647 | 18.7 | 6 | 109 | 213 | 14.0 | 102 | 1 | 20.4 |
| Kasota city, Le Sueur County | 188 | 133 | 668 | 18.3 | 34 | 55 | 184 | 10.0- | 41 | - | 21.9 |
| Kasota township, Le Sueur County | 385 | 256 | 1 048 | 20.4 | 91 | 129 | 293 | 10.0- | 36 | - | 18.1 |
| Kasson city, Dodge County | 1 094 | 810 | 921 | 19.8 | 251 | 284 | 256 | 10.0- | 303 | - | 21.3 |
| Kathio township, Mille Lacs County | 235 | 115 | 682 | 19.3 | 2 | 120 | 234 | 14.5 | 66 | - | 21.8 |
| Keene township, Clay County | 10 | 3 | 850 | 22.5 | - | 7 | 263 | 50.0+ | 2 | - | 10.0- |
| Keewatin city, Itasca County | 358 | 156 | 557 | 18.8 | 35 | 202 | 204 | 10.0- | 90 | - | 22.1 |
| Kego township, Cass County | 97 | 37 | 696 | 27.5 | 10 | 60 | 227 | 10.7 | 6 | - | 22.5 |
| Kelliher city, Beltrami County | 45 | 24 | 417 | 19.4 | - | 21 | 222 | 15.8 | 29 | - | 27.9 |
| Kelliher township, Beltrami County | 5 | 5 | 1 042 | 19.2 | 3 | - | - | - | - | - | - |
| Kellogg city, Wabasha County | 115 | 74 | 624 | 15.5 | 4 | 41 | 248 | 12.5 | 24 | - | 17.5 |
| Kelsey township, St. Louis County | 14 | 6 | 775 | 32.5 | 4 | 8 | 175 | 10.0- | - | - | - |
| Kelso township, Sibley County | 46 | 28 | 800 | 17.5 | 10 | 18 | 279 | 10.0- | 12 | - | 27.5 |
| Kennedy city, Kittson County | 82 | 32 | 700 | 17.5 | 4 | 50 | 196 | 10.0- | 16 | - | 23.0 |
| Kenneth city, Rock County | 25 | 10 | 350 | 12.0 | - | 15 | 194 | 10.0- | 3 | - | 13.8 |
| Kensington city, Douglas County | 85 | 48 | 535 | 13.8 | 4 | 37 | 207 | 12.2 | 21 | - | 22.5 |
| Kent city, Wilkin County | 28 | 10 | 550 | 22.5 | - | 18 | 219 | 10.0- | 10 | - | 17.5 |
| Kenyon city, Goodhue County | 463 | 280 | 838 | 20.3 | 76 | 183 | 293 | 10.3 | 106 | - | 22.9 |
| Kenyon township, Goodhue County | 51 | 35 | 854 | 21.3 | 10 | 16 | 317 | 10.0 | 5 | - | 18.1 |
| Kerkhoven city, Swift County | 225 | 106 | 658 | 18.1 | 8 | 119 | 234 | 10.0- | 65 | - | 24.4 |
| Kerkhoven township, Swift County | 25 | 23 | 690 | 19.3 | 4 | 2 | 225 | 10.0- | 5 | - | 10.0- |
| Kerrick city, Pine County | 16 | 7 | 570 | 17.5 | 3 | 9 | 219 | 10.0- | - | - | - |
| Kerrick township, Pine County | 27 | 12 | 800 | 20.0 | 4 | 15 | 179 | 14.2 | 5 | - | 50.0+ |
| Kertsonville township, Polk County | 24 | 14 | 650 | 20.0 | - | 10 | 325 | 10.0- | - | - | - |
| Kettle River city, Carlton County | 46 | 27 | 558 | 12.5 | - | 19 | 231 | 16.9 | 13 | - | 25.6 |
| Kettle River township, Pine County | 47 | 30 | 933 | 25.0 | 8 | 17 | 209 | 10.0- | 10 | - | 15.8 |
| Keystone township, Polk County | 20 | 14 | 730 | 22.5 | - | 6 | 500 | 12.0 | - | - | - |
| Kiel township, Lake of the Woods County | - | - | - | - | - | - | - | - | - | - | - |
| Kiester city, Faribault County | 192 | 82 | 487 | 13.5 | 10 | 110 | 185 | 10.0- | 48 | - | 21.0 |
| Kiester township, Faribault County | 61 | 34 | 720 | 22.8 | 5 | 27 | 273 | 10.0- | 6 | - | 10.0- |
| Kildare township, Swift County | 32 | 19 | 706 | 17.5 | 2 | 13 | 475 | 41.7 | 6 | - | 12.5 |
| Kilkenny city, Le Sueur County | 51 | 30 | 600 | 14.5 | 7 | 21 | 203 | 10.0- | 2 | - | 12.5 |
| Kilkenny township, Le Sueur County | 64 | 46 | 1 016 | 17.8 | 6 | 18 | 275 | 16.3 | - | - | - |
| Kimball township, Jackson County | 20 | 5 | 750 | 22.5 | 2 | 15 | 306 | 13.8 | 2 | - | 10.0- |
| Kimball city, Stearns County | 137 | 85 | 759 | 20.2 | 26 | 52 | 244 | 11.3 | 82 | - | 22.9 |
| Kimberly township, Aitkin County | 29 | 17 | 538 | 26.3 | 2 | 12 | 217 | 10.0- | 3 | - | 22.5 |
| Kinbrae city, Nobles County | 7 | 1 | 1 125 | 12.5 | - | 6 | 175 | 10.0- | - | - | - |
| King township, Polk County | 13 | 5 | 783 | 17.5 | - | 8 | 200 | 10.0- | - | - | - |
| Kinghurst township, Itasca County | 24 | 7 | 725 | 24.4 | - | 17 | 205 | 10.0- | - | - | - |
| Kingman township, Renville County | 27 | 15 | 775 | 17.5 | 3 | 12 | 225 | 10.0- | 13 | - | 10.0- |
| Kingston city, Meeker County | 32 | 28 | 489 | 16.3 | - | 4 | 150 | 12.5 | 2 | - | 10.0- |
| Kingston township, Meeker County | 170 | 124 | 923 | 23.8 | 30 | 46 | 250 | 10.0- | 19 | - | 17.5 |
| Kinney city, St. Louis County | 46 | 26 | 583 | 20.6 | 2 | 20 | 250 | 15.0 | 8 | - | 32.5 |
| Kintire township, Redwood County | 28 | 12 | 650 | 17.5 | - | 16 | 238 | 10.7 | 8 | - | 15.0 |
| Knife Lake township, Kanabec County | 181 | 112 | 875 | 23.3 | 19 | 69 | 244 | 10.0- | 17 | - | 19.0 |
| Knute township, Polk County | 71 | 37 | 932 | 19.3 | 7 | 34 | 239 | 10.0- | 4 | - | 35.0 |
| Kragero township, Chippewa County | 20 | 16 | 700 | 16.7 | - | 4 | 275 | 22.5 | 4 | - | 10.0 |
| Kragnes township, Clay County | 54 | 34 | 860 | 21.5 | 8 | 20 | 275 | 10.0- | - | - | - |
| Krain township, Stearns County | 65 | 41 | 758 | 19.5 | 5 | 24 | 308 | 10.6 | 6 | - | 10.0- |
| Kratka township, Pennington County | 8 | 6 | 950 | 12.5 | - | 2 | 325 | 10.0- | - | - | - |
| Kroschel township, Kanabec County | 29 | 10 | 750 | 15.0 | 2 | 19 | 225 | 10.0- | 2 | - | 32.5 |
| Kugler township, St. Louis County | 26 | 16 | 475 | 17.5 | 2 | 10 | 225 | 11.7 | - | - | - |
| Kurtz township, Clay County | 79 | 61 | 975 | 20.2 | 18 | 18 | 292 | 10.0- | - | - | - |
| Lac qui Parle township, Lac qui Parle County | 18 | 6 | 725 | 22.5 | 2 | 12 | 275 | 12.5 | - | - | - |
| La Crescent city | 1 313 | 848 | 980 | 20.4 | 293 | 465 | 255 | 10.0- | 411 | 39 | 20.2 |
| Houston County (part) | 1 313 | 848 | 980 | 20.4 | 293 | 465 | 255 | 10.0- | 411 | 39 | 20.2 |
| Winona County (part) | - | - | - | - | - | - | - | - | - | - | - |
| La Crescent township, Houston County | 373 | 263 | 1 038 | 19.8 | 110 | 110 | 270 | 10.0- | 10 | - | 19.2 |
| La Crosse township, Jackson County | 28 | 5 | 550 | 17.5 | - | 23 | 313 | 10.0- | 6 | - | 17.5 |
| Lafayette city, Nicollet County | 136 | 91 | 683 | 17.8 | 31 | 45 | 272 | 13.3 | 39 | - | 21.1 |
| Lafayette township, Nicollet County | 120 | 91 | 910 | 17.7 | 17 | 29 | 254 | 10.0- | 17 | - | 13.8 |
| La Garde township, Mahnomen County | 13 | 4 | 600 | 15.0 | - | 9 | 238 | 11.3 | - | - | - |
| La Grand township, Douglas County | 1 079 | 739 | 1 038 | 19.9 | 230 | 340 | 243 | 10.0- | 94 | - | 19.7 |
| Lake township, Roseau County | 292 | 203 | 760 | 17.4 | 38 | 89 | 270 | 10.0- | 66 | - | 18.2 |
| Lake township, Wabasha County | 75 | 61 | 1 045 | 21.6 | 15 | 14 | 250 | 10.0- | 11 | - | 20.8 |
| Lake Alice township, Hubbard County | 10 | 4 | 600 | 17.5 | - | 6 | 213 | 12.5 | 4 | - | 20.0 |
| Lake Andrew township, Kandiyohi County | 256 | 162 | 982 | 21.6 | 39 | 94 | 279 | 10.0- | 11 | - | 16.9 |
| Lake Belt township, Martin County | 48 | 33 | 669 | 20.8 | 6 | 15 | 363 | 17.9 | 12 | - | 21.9 |
| Lake Benton city, Lincoln County | 234 | 109 | 614 | 21.5 | 33 | 125 | 189 | 10.0- | 86 | - | 20.3 |
| Lake Benton township, Lincoln County | 35 | 19 | 930 | 22.8 | 2 | 16 | 283 | 10.0 | 2 | - | 45.0 |
| Lake Bronson city, Kittson County | 80 | 14 | 480 | 17.5 | 2 | 66 | 198 | 10.7 | 18 | - | 20.0 |
| Lake City city | 1 310 | 844 | 861 | 20.1 | 230 | 466 | 255 | 10.5 | 445 | 5 | 24.6 |
| Goodhue County (part) | 146 | 80 | 1 183 | 25.4 | 29 | 66 | 265 | 10.0- | 99 | - | 27.2 |
| Wabasha County (part) | 1 164 | 764 | 843 | 19.9 | 201 | 400 | 252 | 10.6 | 346 | 5 | 23.8 |

Table 32. Mortgage and Rental Cost Characteristics: 2000—Con.

[Data based on a sample (except Tables 65-68). For information on confidentiality protection, coverage, sampling error, and nonsampling error, see Appendix G. For location of definitions, see "How to Use This Census Report"]

| State County Place and County Subdivision | Specified owner-occupied housing units | | | | | | | | Specified renter-occupied housing units paying cash rent | | |
|--|--|-----------------|---|---|--|---------------|---|---|--|-----------------------------|---|
| | Total | With a mortgage | | | | Not mortgaged | | | Total | With meals included in rent | Median gross rent as a percentage of household income in 1999 |
| | | Total | Median selected monthly owner costs (dollars) | Median selected monthly owner costs as a percentage of household income in 1999 | With a second mortgage or home equity loan or both | Total | Median selected monthly owner costs (dollars) | Median selected monthly owner costs as a percentage of household income in 1999 | | | |
| PLACE AND COUNTY SUBDIVISION—Con. | | | | | | | | | | | |
| Lake Crystal city, Blue Earth County | 617 | 426 | 765 | 19.2 | 88 | 191 | 249 | 10.8 | 180 | - | 19.2 |
| Lake Edwards township, Crow Wing County | 440 | 276 | 835 | 21.2 | 59 | 164 | 298 | 10.0- | 31 | - | 24.7 |
| Lake Elizabeth township, Kandiyohi County | 24 | 18 | 625 | 22.5 | 2 | 6 | 275 | 10.0- | 2 | - | 22.5 |
| Lake Elmo city, Washington County | 1 676 | 1 337 | 1 547 | 18.6 | 342 | 339 | 464 | 10.0- | 51 | - | 22.0 |
| Lake Emma township, Hubbard County | 244 | 142 | 1 022 | 21.4 | 22 | 102 | 278 | 10.0- | 10 | - | 37.5 |
| Lake Eunice township, Becker County | 233 | 162 | 894 | 22.4 | 45 | 71 | 230 | 10.0- | 27 | - | 17.5 |
| Lakefield city, Jackson County | 576 | 286 | 547 | 17.9 | 49 | 290 | 197 | 10.0- | 103 | - | 23.4 |
| Lake Fremont township, Martin County | 23 | 12 | 520 | 13.8 | - | 11 | 225 | 10.0- | 3 | - | 23.8 |
| Lake George township, Hubbard County | 62 | 29 | 556 | 21.6 | 2 | 33 | 216 | 10.0- | 16 | - | 14.2 |
| Lake George township, Stearns County | 23 | 18 | 775 | 16.3 | 2 | 5 | 225 | 12.5 | 4 | - | 12.5 |
| Lake Grove township, Mahnom County | 4 | 4 | 600 | 22.5 | - | - | - | - | - | - | - |
| Lake Hanska township, Brown County | 58 | 40 | 1 250 | 30.0 | 6 | 18 | 235 | 10.0- | 10 | - | 21.7 |
| Lake Hattie township, Hubbard County | 5 | 5 | 383 | 10.0- | - | - | - | - | 2 | - | 50.0+ |
| Lake Henry city, Stearns County | 23 | 11 | 725 | 13.8 | - | 12 | 150 | 11.7 | - | - | - |
| Lake Henry township, Stearns County | 13 | 8 | 550 | 27.5 | - | 5 | 817 | 15.8 | 4 | - | 10.0 |
| Lake Ida township, Norman County | 17 | 9 | 536 | 10.0- | - | 8 | 250 | 10.0- | 5 | - | 14.2 |
| Lake Jessie township, Itasca County | 58 | 16 | 800 | 23.3 | - | 42 | 240 | 10.3 | 2 | - | 22.5 |
| Lake Johanna township, Pope County | 10 | 2 | 1 375 | 27.5 | 2 | 8 | 150 | 10.0 | 2 | - | 50.0+ |
| Lakeland city, Washington County | 626 | 519 | 1 174 | 18.4 | 199 | 107 | 291 | 10.0- | 31 | 2 | 15.5 |
| Lakeland Shores city, Washington County | 109 | 82 | 1 557 | 22.8 | 30 | 27 | 378 | 10.0- | - | - | - |
| Lake Lillian city, Kandiyohi County | 99 | 36 | 550 | 17.8 | 4 | 63 | 199 | 10.0- | 13 | - | 36.3 |
| Lake Lillian township, Kandiyohi County | 37 | 25 | 813 | 20.2 | 7 | 12 | 267 | 10.0- | 6 | - | 27.5 |
| Lake Marshall township, Lyon County | 119 | 81 | 1 054 | 19.4 | 21 | 38 | 321 | 10.9 | 25 | - | 19.2 |
| Lake Mary township, Douglas County | 181 | 111 | 918 | 24.7 | 27 | 70 | 267 | 12.0 | 18 | - | 18.1 |
| Lake No. 1 UT, Lake County | 43 | 8 | 533 | 13.3 | - | 35 | 231 | 17.1 | - | - | - |
| Lake No. 2 UT, Lake County | 327 | 172 | 815 | 18.1 | 38 | 155 | 241 | 10.0- | 10 | - | 41.7 |
| Lake Park city, Becker County | 166 | 102 | 633 | 18.3 | 16 | 64 | 212 | 10.3 | 75 | - | 27.5 |
| Lake Park township, Becker County | 50 | 24 | 667 | 20.0 | 6 | 26 | 225 | 12.9 | - | - | - |
| Lake Pleasant township, Red Lake County | 10 | 7 | 825 | 19.4 | - | 3 | 213 | 10.0- | 2 | - | 45.0 |
| Lakeport township, Hubbard County | 149 | 96 | 777 | 19.3 | 10 | 53 | 245 | 10.0- | 17 | - | 21.3 |
| Lake Prairie township, Nicollet County | 110 | 75 | 1 023 | 19.9 | 25 | 35 | 241 | 10.0- | 16 | 2 | 12.5 |
| Lake St. Croix Beach city, Washington County ... | 379 | 323 | 1 013 | 19.5 | 110 | 56 | 245 | 10.0 | 37 | - | 17.5 |
| Lake Sarah township, Murray County | 86 | 58 | 900 | 20.4 | 7 | 28 | 222 | 10.0- | 9 | - | 10.0- |
| Lake Shore city, Cass County | 333 | 202 | 1 250 | 23.1 | 32 | 131 | 377 | 10.1 | 25 | - | 20.8 |
| Lake Shore township, Lac qui Parle County | 28 | 14 | 400 | 11.4 | - | 14 | 213 | 10.0- | 10 | - | 20.0 |
| Lakeside township, Aitkin County | 131 | 47 | 870 | 21.3 | 2 | 84 | 247 | 12.8 | 6 | - | 30.0 |
| Lakeside township, Cottonwood County | 55 | 27 | 738 | 16.5 | 9 | 28 | 208 | 10.0- | 1 | - | 27.5 |
| Lake Stay township, Lincoln County | 14 | 10 | 767 | 18.3 | - | 4 | 225 | 30.0 | - | - | - |
| Laketown township, Carver County | 433 | 328 | 1 439 | 22.4 | 111 | 105 | 381 | 10.0- | 18 | - | 10.0 |
| Lake Valley township, Traverse County | 44 | 23 | 679 | 21.5 | 3 | 21 | 321 | 14.4 | - | - | - |
| Lake View township, Becker County | 405 | 286 | 907 | 19.9 | 62 | 119 | 238 | 10.0- | 64 | - | 20.5 |
| Lakeview township, Carlton County | 35 | 14 | 700 | 38.3 | 4 | 21 | 254 | 10.0- | - | - | - |
| Lakeville city, Dakota County | 11 047 | 10 301 | 1 353 | 20.7 | 3 575 | 746 | 323 | 10.0- | 1 087 | 7 | 26.2 |
| Lake Wilson city, Murray County | 111 | 44 | 521 | 21.3 | 2 | 67 | 196 | 10.0 | 6 | - | 17.5 |
| Lakewood township, Lake of the Woods County .. | 15 | 15 | 906 | 25.3 | - | - | - | - | - | - | - |
| Lakewood township, St. Louis County | 279 | 210 | 977 | 22.3 | 50 | 69 | 233 | 10.0- | 25 | 1 | 20.8 |
| Lakin township, Morrison County | 4 | - | - | - | - | 4 | 325 | 35.0 | - | - | - |
| Lambert township, Red Lake County | 13 | 4 | 950 | 27.5 | 2 | 9 | 245 | 22.5 | 8 | - | 13.8 |
| Lamberton city, Redwood County | 297 | 111 | 562 | 17.7 | 21 | 186 | 197 | 10.2 | 74 | 2 | 24.0 |
| Lamberton township, Redwood County | 27 | 9 | 725 | 22.5 | - | 18 | 231 | 10.0 | 8 | - | 15.0 |
| Lammers township, Beltrami County | 24 | 14 | 767 | 16.4 | 2 | 10 | 192 | 10.0- | 15 | - | 47.5 |
| Lancaster city, Kittson County | 81 | 34 | 580 | 13.3 | 2 | 47 | 178 | 10.0- | 23 | - | 22.2 |
| Land township, Grant County | 17 | 8 | 933 | 22.5 | 2 | 9 | 313 | 21.3 | 4 | - | 22.5 |
| Landfall city, Washington County | 10 | 10 | 671 | 18.3 | - | - | - | - | 12 | 1 | 13.8 |
| Lanesboro city, Fillmore County | 236 | 130 | 708 | 20.0 | 28 | 106 | 233 | 10.0- | 98 | - | 26.3 |
| Lanesburgh township, Le Sueur County | 383 | 329 | 1 116 | 21.2 | 116 | 54 | 288 | 10.0- | 26 | 2 | 12.0 |
| Langhei township, Pope County | 18 | 14 | 825 | 18.8 | 2 | 4 | 350 | 27.5 | - | - | - |
| Langola township, Benton County | 133 | 96 | 1 043 | 21.7 | 34 | 37 | 296 | 10.0- | 10 | - | 21.7 |
| Langor township, Beltrami County | - | - | - | - | - | - | - | - | - | - | - |
| Lansing township, Mower County | 313 | 163 | 728 | 16.2 | 52 | 150 | 232 | 12.3 | 53 | - | 19.0 |
| Laona township, Roseau County | 45 | 35 | 688 | 18.2 | - | 10 | 225 | 10.0- | 4 | - | 21.3 |
| Laporte city, Hubbard County | 42 | 25 | 555 | 24.2 | 3 | 17 | 191 | 11.5 | 10 | - | 17.5 |
| La Prairie township, Clearwater County | 44 | 11 | 417 | 19.2 | - | 33 | 172 | 10.0- | 22 | - | 13.3 |
| La Prairie city, Itasca County | 158 | 95 | 793 | 18.2 | 16 | 63 | 255 | 10.7 | 37 | - | 28.1 |
| Larkin township, Nobles County | 29 | 13 | 688 | 19.2 | - | 16 | 275 | 12.5 | 7 | - | 12.5 |
| La Salle city, Watonwan County | 37 | 19 | 475 | 21.4 | 3 | 18 | 200 | 10.0- | 2 | - | 45.0 |
| Laststrup city, Morrison County | 47 | 20 | 525 | 12.5 | 2 | 27 | 171 | 10.4 | 2 | - | 45.0 |
| Lauderdale city, Ramsey County | 503 | 365 | 967 | 21.0 | 120 | 138 | 297 | 10.0- | 565 | 4 | 29.1 |
| Lavell township, St. Louis County | 7 | 1 | 450 | 12.5 | - | 6 | 163 | 10.0- | - | - | - |
| Lawrence township, Grant County | 22 | 14 | 480 | 12.9 | - | 8 | 300 | 10.0- | - | - | - |
| Lawrence township, Itasca County | 87 | 38 | 817 | 26.1 | 11 | 49 | 186 | 12.8 | 2 | - | 22.5 |
| Leaf Lake township, Otter Tail County | 90 | 47 | 583 | 16.8 | 13 | 43 | 203 | 10.2 | 10 | - | 15.0 |
| Leaf Mountain township, Otter Tail County | 42 | 25 | 688 | 19.0 | 4 | 17 | 265 | 10.0- | 4 | - | 10.0 |
| Leaf River township, Wadena County | 42 | 28 | 650 | 31.0 | 12 | 14 | 181 | 10.0- | 1 | - | 12.5 |
| Leaf Valley township, Douglas County | 91 | 52 | 867 | 22.0 | 21 | 39 | 285 | 10.0- | 6 | - | 13.8 |
| Leander Lake UT, St. Louis County | 13 | 2 | 1 125 | 27.5 | - | 11 | 146 | 10.0- | - | - | - |
| Leavenworth township, Brown County | 27 | 15 | 950 | 20.6 | 2 | 12 | 300 | 10.0- | 11 | - | 12.5 |
| Le Center city, Le Sueur County | 538 | 357 | 764 | 18.7 | 69 | 181 | 220 | 10.0- | 208 | - | 19.7 |
| Lee township, Aitkin County | 7 | 4 | 500 | 37.5 | - | 3 | 225 | 10.0- | - | - | - |
| Lee township, Beltrami County | 2 | 2 | 350 | 17.5 | - | - | - | - | - | - | - |
| Lee township, Norman County | 27 | 9 | 975 | 24.4 | 6 | 18 | 288 | 10.0- | 2 | - | 10.0- |

Table 32. Mortgage and Rental Cost Characteristics: 2000—Con.

[Data based on a sample (except Tables 65-68). For information on confidentiality protection, coverage, sampling error, and nonsampling error, see Appendix G. For location of definitions, see "How to Use This Census Report"]

| State County Place and County Subdivision | Specified owner-occupied housing units | | | | | | | | Specified renter-occupied housing units paying cash rent | | |
|---|--|-----------------|---|---|--|---------------|---|---|--|-----------------------------|---|
| | Total | With a mortgage | | | | Not mortgaged | | | Total | With meals included in rent | Median gross rent as a percentage of household income in 1999 |
| | | Total | Median selected monthly owner costs (dollars) | Median selected monthly owner costs as a percentage of household income in 1999 | With a second mortgage or home equity loan or both | Total | Median selected monthly owner costs (dollars) | Median selected monthly owner costs as a percentage of household income in 1999 | | | |
| PLACE AND COUNTY SUBDIVISION—Con. | | | | | | | | | | | |
| Leech Lake township, Cass County | 91 | 53 | 788 | 18.8 | 4 | 38 | 267 | 13.1 | 19 | - | 26.3 |
| Leeds township, Murray County | 24 | 9 | 583 | 21.3 | 2 | 15 | 216 | 10.0- | 2 | - | 10.0- |
| Leenthrop township, Chippewa County | 49 | 31 | 750 | 19.6 | 8 | 18 | 308 | 17.5 | - | - | - |
| Leiding township, St. Louis County | 80 | 38 | 642 | 16.7 | - | 42 | 175 | 10.0- | 11 | - | 13.9 |
| Leigh township, Morrison County | 3 | 3 | 950 | 22.5 | - | - | - | - | 2 | - | 32.5 |
| Lemond township, Steele County | 60 | 35 | 842 | 17.5 | 7 | 25 | 275 | 13.2 | 4 | - | 15.0 |
| Lengby city, Polk County | 27 | 18 | 420 | 12.5 | 3 | 9 | 195 | 19.2 | 7 | - | 16.3 |
| Lent township, Chisago County | 436 | 384 | 1 162 | 24.3 | 151 | 52 | 313 | 10.6 | 6 | - | 17.5 |
| Leon township, Clearwater County | 37 | 23 | 544 | 14.2 | 1 | 14 | 175 | 10.0- | 7 | - | 13.5 |
| Leon township, Goodhue County | 128 | 93 | 1 363 | 23.0 | 54 | 35 | 313 | 10.4 | 14 | - | 15.8 |
| Leonard city, Clearwater County | 9 | 3 | 1 625 | 50.0+ | - | 6 | 138 | 12.5 | 2 | - | 10.0- |
| Leonardsville township, Traverse County | 11 | 5 | 675 | 23.8 | - | 6 | 188 | 10.0- | 1 | - | 12.5 |
| Leonidas city, St. Louis County | 17 | 8 | 1 050 | 27.5 | 5 | 9 | 194 | 13.8 | 4 | - | 15.0 |
| Leota CDP, Nobles County | 104 | 32 | 533 | 18.0 | 8 | 72 | 182 | 10.0- | 4 | - | 15.0 |
| Leota township, Nobles County | 121 | 37 | 575 | 19.3 | 8 | 84 | 189 | 10.0- | 8 | - | 12.5 |
| Le Ray township, Blue Earth County | 157 | 116 | 942 | 20.2 | 34 | 41 | 314 | 10.0- | 18 | - | 11.7 |
| Le Roy city, Mower County | 296 | 173 | 682 | 18.8 | 40 | 123 | 253 | 10.0- | 70 | - | 20.3 |
| Le Roy township, Mower County | 71 | 38 | 800 | 17.5 | 10 | 33 | 258 | 10.0- | 2 | - | 17.5 |
| Le Sauk township, Stearns County | 445 | 309 | 1 127 | 18.6 | 96 | 136 | 230 | 10.0- | 40 | - | 14.0 |
| Leslie township, Todd County | 118 | 63 | 825 | 18.6 | 4 | 55 | 240 | 12.8 | 9 | - | 28.8 |
| Lessor township, Polk County | 20 | 3 | 650 | 17.5 | - | 17 | 242 | 10.4 | 6 | - | 10.0- |
| Lester Prairie city, McLeod County | 365 | 229 | 833 | 19.0 | 59 | 136 | 273 | 13.3 | 93 | - | 22.2 |
| Le Sueur city | 986 | 569 | 893 | 19.8 | 180 | 417 | 236 | 10.0- | 413 | 6 | 20.4 |
| Le Sueur County (part) | 986 | 569 | 893 | 19.8 | 180 | 417 | 236 | 10.0- | 413 | 6 | 20.4 |
| Sibley County (part) | - | - | - | - | - | - | - | - | - | 6 | - |
| Leven township, Pope County | 88 | 60 | 780 | 19.5 | 10 | 28 | 222 | 10.0 | 9 | - | 28.8 |
| Lewis township, Mille Lacs County | 2 | 2 | 650 | 10.0- | - | - | - | - | - | - | - |
| Lewiston city, Winona County | 363 | 255 | 896 | 20.2 | 75 | 108 | 247 | 10.0- | 98 | - | 23.4 |
| Lewisville city, Watonwan County | 85 | 44 | 444 | 17.5 | 7 | 41 | 186 | 10.0- | 4 | - | 12.5 |
| Lexington city, Anoka County | 424 | 352 | 936 | 20.2 | 110 | 72 | 285 | 10.0- | 233 | - | 21.7 |
| Lexington township, Le Sueur County | 121 | 80 | 1 059 | 21.7 | 15 | 41 | 277 | 10.0- | 12 | - | 13.3 |
| Libby township, Aitkin County | 10 | 2 | 1 875 | 12.5 | - | 8 | 250 | 10.0- | - | - | - |
| Liberty township, Beltrami County | 61 | 45 | 710 | 19.6 | 7 | 16 | 275 | 10.0 | 8 | - | 36.7 |
| Liberty township, Itasca County | 13 | 2 | 2 250 | 12.5 | - | 11 | 161 | 10.0- | - | - | - |
| Liberty township, Polk County | 9 | 5 | 583 | 20.8 | - | 4 | 450 | 50.0+ | - | - | - |
| Lida township, Otter Tail County | 205 | 127 | 1 076 | 22.0 | 32 | 78 | 236 | 10.0 | 16 | 2 | 19.0 |
| Lien township, Grant County | 19 | 12 | 650 | 20.0 | 2 | 7 | 235 | 10.0- | - | - | - |
| Lilydale city, Dakota County | 76 | 55 | 1 563 | 19.5 | 11 | 21 | 508 | 10.0- | 125 | - | 19.9 |
| Lima township, Cass County | 15 | 10 | 567 | 20.0 | 2 | 5 | 417 | 15.8 | - | - | - |
| Lime township, Blue Earth County | 263 | 189 | 1 121 | 18.9 | 73 | 74 | 290 | 10.0- | 31 | - | 14.5 |
| Lime Lake township, Murray County | 40 | 17 | 725 | 17.2 | 6 | 23 | 206 | 10.6 | 9 | - | 20.8 |
| Limestone township, Lincoln County | 8 | 2 | 550 | 50.0+ | - | 6 | 288 | 17.5 | 4 | - | 17.5 |
| Lincoln township, Blue Earth County | 35 | 28 | 960 | 27.5 | 5 | 7 | 263 | 10.0- | 2 | - | 10.0- |
| Lincoln township, Marshall County | 18 | 11 | 679 | 19.4 | - | 7 | 171 | 10.0- | - | - | - |
| Lind township, Roseau County | 5 | - | - | - | - | 5 | 142 | 10.0- | - | - | - |
| Linden township, Brown County | 51 | 33 | 763 | 21.3 | 13 | 18 | 313 | 10.0- | 13 | - | 14.2 |
| Linden Grove township, St. Louis County | - | - | - | - | - | - | - | - | 2 | - | 32.5 |
| Lindstrom city, Chisago County | 866 | 610 | 963 | 21.4 | 156 | 256 | 305 | 10.0- | 189 | - | 19.6 |
| Lino Lakes city, Anoka County | 4 291 | 3 938 | 1 348 | 20.9 | 1 256 | 353 | 300 | 10.0- | 162 | - | 35.0 |
| Linsell township, Marshall County | 2 | 2 | 550 | 17.5 | - | - | - | - | - | - | - |
| Linwood township, Anoka County | 1 281 | 1 170 | 1 124 | 20.8 | 503 | 111 | 271 | 10.0- | 20 | - | 14.2 |
| Linwood Lake UT, St. Louis County | 19 | 3 | 750 | 17.5 | - | 16 | 131 | 10.0- | - | - | - |
| Lisbon township, Yellow Medicine County | 26 | 18 | 675 | 20.0 | 2 | 8 | 325 | 10.0- | 7 | - | 37.5 |
| Lismore city, Nobles County | 74 | 34 | 564 | 17.9 | 4 | 40 | 219 | 15.4 | - | - | - |
| Lismore township, Nobles County | 27 | 8 | 700 | 20.0 | - | 19 | 269 | 11.9 | 2 | - | 22.5 |
| Litchfield city, Meeker County | 1 664 | 1 067 | 802 | 18.4 | 286 | 597 | 230 | 10.7 | 699 | 63 | 25.8 |
| Litchfield township, Meeker County | 169 | 121 | 871 | 20.3 | 38 | 48 | 300 | 10.5 | 17 | - | 16.3 |
| Little Canada city, Ramsey County | 1 776 | 1 319 | 1 208 | 19.9 | 433 | 457 | 394 | 11.9 | 1 596 | 18 | 24.4 |
| Little Elbow township, Mahnom County | 51 | 32 | 500 | 32.1 | 2 | 19 | 190 | 10.0- | 3 | - | 12.5 |
| Little Elk township, Todd County | 21 | 12 | 650 | 17.5 | 2 | 9 | 255 | 10.0- | 7 | - | 23.8 |
| Little Falls city, Morrison County | 1 810 | 1 025 | 658 | 18.6 | 151 | 785 | 245 | 10.1 | 1 056 | 35 | 26.7 |
| Little Falls township, Morrison County | 341 | 254 | 953 | 18.0 | 76 | 87 | 285 | 10.0- | 5 | - | 32.5 |
| Littlefork city, Koochiching County | 155 | 78 | 750 | 16.9 | 26 | 77 | 254 | 10.0- | 46 | - | 15.0 |
| Little Pine township, Crow Wing County | 4 | 4 | 800 | 35.0 | - | - | - | - | - | - | - |
| Little Rock CDP, Beltrami County | 149 | 62 | 436 | 14.1 | 5 | 87 | 232 | 10.0- | 98 | - | 23.8 |
| Little Rock township, Nobles County | 18 | 3 | 1 125 | 32.5 | - | 15 | 388 | 16.5 | 11 | - | 16.3 |
| Little Sand Lake UT, Itasca County | 30 | 17 | 617 | 17.2 | 2 | 13 | 236 | 10.8 | 11 | - | 50.0+ |
| Little Sauk township, Todd County | 57 | 41 | 634 | 19.0 | 10 | 16 | 213 | 10.0- | 4 | - | 10.0 |
| Livonia township, Sherburne County | 892 | 801 | 1 280 | 21.8 | 272 | 91 | 240 | 10.0- | 12 | - | 16.3 |
| Lockhart township, Norman County | 12 | 2 | 350 | 17.5 | - | 10 | 142 | 12.5 | 2 | - | 50.0+ |
| Lodi township, Mower County | 27 | 17 | 783 | 28.2 | - | 10 | 313 | 10.0- | 4 | - | 15.0 |
| Logan township, Aitkin County | 28 | 20 | 640 | 22.5 | - | 8 | 333 | 10.0- | - | - | - |
| Logan township, Grant County | 16 | 10 | 750 | 22.5 | - | 6 | 175 | 10.0- | 3 | - | 17.5 |
| London township, Freeborn County | 40 | 21 | 638 | 19.5 | 4 | 19 | 184 | 11.6 | 5 | - | 15.8 |
| Lone Pine township, Itasca County | 188 | 98 | 728 | 15.0 | 19 | 90 | 229 | 10.0- | 8 | - | 15.0 |
| Lone Tree township, Chippewa County | 34 | 18 | 863 | 22.5 | 2 | 16 | 325 | 12.5 | 9 | - | 15.8 |
| Long Beach city, Pope County | 79 | 43 | 979 | 15.3 | 12 | 36 | 250 | 10.0- | 10 | - | 17.5 |
| Long Lake township, Crow Wing County | 148 | 94 | 835 | 21.3 | 22 | 54 | 227 | 10.0- | 21 | - | 19.2 |
| Long Lake city, Hennepin County | 506 | 405 | 1 222 | 19.7 | 134 | 101 | 341 | 11.0 | 213 | - | 22.2 |
| Long Lake township, Watonwan County | 90 | 52 | 775 | 17.5 | 10 | 38 | 225 | 10.0- | 7 | - | 32.5 |
| Long Prairie city, Todd County | 710 | 392 | 700 | 22.2 | 84 | 318 | 218 | 10.0- | 393 | 16 | 24.8 |

Table 32. **Mortgage and Rental Cost Characteristics: 2000—Con.**

[Data based on a sample (except Tables 65-68). For information on confidentiality protection, coverage, sampling error, and nonsampling error, see Appendix G. For location of definitions, see "How to Use This Census Report"]

| State County Place and County Subdivision | Specified owner-occupied housing units | | | | | | | | Specified renter-occupied housing units paying cash rent | | | |
|--|--|-----------------|---|---|--|---------------|---|---|--|-------|-----------------------------|---|
| | Total | With a mortgage | | | | Not mortgaged | | | | Total | With meals included in rent | Median gross rent as a percentage of household income in 1999 |
| | | Total | Median selected monthly owner costs (dollars) | Median selected monthly owner costs as a percentage of household income in 1999 | With a second mortgage or home equity loan or both | Total | Median selected monthly owner costs (dollars) | Median selected monthly owner costs as a percentage of household income in 1999 | | | | |
| PLACE AND COUNTY SUBDIVISION—Con. | | | | | | | | | | | | |
| Long Prairie township, Todd County | 145 | 73 | 785 | 15.3 | 12 | 72 | 248 | 10.0- | 17 | - | 13.8 | |
| Longville city, Cass County | 53 | 22 | 650 | 24.0 | 2 | 31 | 278 | 12.7 | 9 | - | 20.8 | |
| Lonsdale city, Rice County | 457 | 326 | 962 | 22.3 | 97 | 131 | 242 | 10.4 | 76 | - | 20.0 | |
| Loon Lake township, Cass County | 25 | 19 | 830 | 23.1 | 6 | 6 | 188 | 10.0- | 4 | - | 25.0 | |
| Lorain township, Nobles County | 60 | 28 | 750 | 21.8 | 10 | 32 | 221 | 10.0- | 6 | - | 10.0- | |
| Loretto city, Hennepin County | 139 | 112 | 1 202 | 21.3 | 22 | 27 | 284 | 10.0- | 71 | - | 23.8 | |
| Louisburg city, Lac qui Parle County | 11 | - | - | - | - | 11 | 161 | 10.0- | 2 | - | 10.0- | |
| Louisville township, Red Lake County | 25 | 13 | 810 | 13.8 | 1 | 12 | 175 | 10.0 | 2 | - | 12.5 | |
| Louisville township, Scott County | 268 | 235 | 1 384 | 21.1 | 88 | 33 | 295 | 10.0- | 28 | - | 14.2 | |
| Louriston township, Chippewa County | 20 | 13 | 593 | 34.2 | - | 7 | 235 | 10.6 | 2 | - | 17.5 | |
| Lowell township, Polk County | 40 | 24 | 788 | 20.0 | 6 | 16 | 290 | 10.0- | 2 | - | 12.5 | |
| Lower Red Lake UT, Beltrami County | 720 | 340 | 449 | 16.6 | 16 | 380 | 199 | 12.9 | 450 | - | 22.6 | |
| Lowry city, Pope County | 74 | 50 | 567 | 19.5 | 2 | 24 | 213 | 10.0- | 17 | - | 38.8 | |
| Lowville township, Murray County | 11 | 3 | 650 | 17.5 | - | 8 | 300 | 12.5 | 9 | - | 12.5 | |
| Lucan city, Redwood County | 64 | 21 | 528 | 15.8 | - | 43 | 225 | 10.0- | 22 | - | 13.8 | |
| Lucas township, Lyon County | 36 | 28 | 883 | 18.6 | 4 | 8 | 325 | 10.0 | 9 | - | 10.0- | |
| Lund township, Douglas County | 50 | 20 | 800 | 26.7 | 4 | 30 | 230 | 10.0- | 4 | - | 30.0 | |
| Lura township, Faribault County | 29 | 14 | 750 | 32.5 | 2 | 15 | 313 | 12.5 | 8 | - | 14.0 | |
| Lutsen township, Cook County | 82 | 49 | 1 080 | 22.5 | 9 | 33 | 271 | 10.8 | 12 | - | 20.0 | |
| Luverne city, Rock County | 1 261 | 697 | 720 | 18.3 | 129 | 564 | 257 | 10.4 | 532 | 32 | 26.4 | |
| Luverne township, Rock County | 85 | 51 | 928 | 23.5 | 11 | 34 | 275 | 11.1 | 18 | - | 12.5 | |
| Luxemburg township, Stearns County | 42 | 31 | 938 | 19.4 | 10 | 11 | 295 | 10.0- | 1 | - | 12.5 | |
| Lyle city, Mower County | 153 | 105 | 697 | 18.2 | 32 | 48 | 227 | 10.0- | 38 | - | 22.5 | |
| Lyle township, Mower County | 62 | 45 | 850 | 18.9 | 17 | 17 | 285 | 10.0- | 12 | - | 16.7 | |
| Lynd city, Lyon County | 77 | 55 | 721 | 20.0 | 10 | 22 | 219 | 10.0- | 38 | - | 20.0 | |
| Lynd township, Lyon County | 82 | 56 | 1 000 | 19.1 | 12 | 26 | 330 | 10.0- | 7 | - | 10.0- | |
| Lynden township, Stearns County | 420 | 352 | 1 015 | 20.5 | 138 | 68 | 258 | 10.0- | 14 | - | 17.5 | |
| Lynn township, McLeod County | 90 | 62 | 1 125 | 22.2 | 23 | 28 | 338 | 12.5 | 11 | - | 15.6 | |
| Lyons township, Lyon County | 20 | 14 | 750 | 18.8 | 2 | 6 | 325 | 22.5 | 3 | - | 50.0+ | |
| Lyons township, Wadena County | 2 | - | - | - | - | 2 | 100- | 10.0- | 2 | - | 37.5 | |
| Lyra township, Blue Earth County | 53 | 23 | 788 | 24.1 | 4 | 30 | 267 | 10.0- | 9 | - | 25.5 | |
| Mabel city, Fillmore County | 243 | 82 | 593 | 17.2 | 25 | 161 | 209 | 11.1 | 47 | - | 18.1 | |
| McCauleyville township, Wilkin County | 14 | 4 | 650 | 12.5 | - | 10 | 225 | 10.0- | 2 | - | 10.0- | |
| McCormack UT, St. Louis County | 57 | 43 | 983 | 21.6 | 14 | 14 | 211 | 10.0- | 2 | - | 17.5 | |
| McCrea township, Marshall County | 63 | 39 | 828 | 16.5 | 11 | 24 | 217 | 10.0- | 2 | - | 12.5 | |
| McDavitt township, St. Louis County | 30 | 17 | 564 | 11.9 | 6 | 13 | 213 | 10.5 | 14 | - | 37.5 | |
| McDonaldsville township, Norman County | 29 | 18 | 740 | 18.0 | - | 11 | 365 | 10.0- | 2 | - | 10.0- | |
| McDougald township, Lake of the Woods County | 8 | 6 | 550 | 12.5 | - | 2 | 225 | 10.0- | - | - | - | |
| McGrath city, Aitkin County | 10 | 10 | 620 | 33.8 | - | - | - | - | 2 | - | 12.5 | |
| McGregor city, Aitkin County | 70 | 43 | 713 | 18.9 | 14 | 27 | 253 | 19.4 | 79 | - | 24.6 | |
| McGregor township, Aitkin County | 7 | 2 | 450 | 12.5 | - | 5 | 258 | 10.0- | - | - | - | |
| McIntosh city, Polk County | 156 | 76 | 700 | 15.3 | 23 | 80 | 230 | 12.4 | 56 | - | 20.0 | |
| McKinley township, Cass County | 11 | 6 | 650 | 18.8 | - | 5 | 158 | 10.0- | - | - | - | |
| McKinley UT, Kittson County | 4 | - | - | - | - | 4 | 225 | 25.0 | - | - | - | |
| McKinley city, St. Louis County | 26 | 8 | 600 | 35.0 | - | 18 | 225 | 13.8 | - | - | - | |
| McPherson township, Blue Earth County | 78 | 56 | 867 | 15.9 | 14 | 22 | 283 | 10.0- | 9 | - | 14.5 | |
| Macsfield township, Grant County | 17 | 8 | 800 | 27.5 | 2 | 9 | 263 | 20.8 | - | - | - | |
| Macville township, Aitkin County | 16 | 6 | 550 | 12.5 | - | 10 | 175 | 12.5 | - | - | - | |
| Madelia city, Watonwan County | 523 | 305 | 620 | 16.7 | 56 | 218 | 227 | 10.0- | 289 | - | 18.9 | |
| Madelia township, Watonwan County | 56 | 35 | 588 | 13.9 | 6 | 21 | 218 | 10.0- | 10 | - | 17.5 | |
| Madison city, Lac qui Parle County | 547 | 232 | 552 | 18.0 | 51 | 315 | 208 | 10.0- | 169 | 2 | 24.5 | |
| Madison township, Lac qui Parle County | 35 | 24 | 571 | 16.3 | 2 | 11 | 285 | 10.0- | - | - | - | |
| Madison Lake city, Blue Earth County | 194 | 147 | 892 | 19.9 | 42 | 47 | 273 | 13.2 | 74 | 3 | 19.4 | |
| Magnolia city, Rock County | 54 | 24 | 543 | 18.1 | 4 | 30 | 219 | 10.0- | 6 | 2 | 12.5 | |
| Magnolia township, Rock County | 33 | 27 | 925 | 20.3 | 6 | 6 | 375 | 12.5 | 5 | - | 15.8 | |
| Mahnomen city, Mahnomen County | 339 | 150 | 549 | 17.3 | 12 | 189 | 216 | 10.5 | 167 | - | 22.5 | |
| Mahtomedi city, Washington County | 2 099 | 1 750 | 1 379 | 21.0 | 671 | 349 | 413 | 10.0- | 267 | - | 32.7 | |
| Mahtowa township, Carlton County | 42 | 32 | 800 | 17.0 | 12 | 10 | 175 | 17.5 | - | - | - | |
| Maine township, Otter Tail County | 120 | 60 | 943 | 20.7 | 13 | 60 | 300 | 10.0- | 11 | - | 21.3 | |
| Maine Prairie township, Stearns County | 321 | 221 | 935 | 19.7 | 70 | 100 | 255 | 10.0- | 24 | - | 22.5 | |
| Malmö township, Aitkin County | 46 | 22 | 580 | 17.5 | 8 | 24 | 250 | 11.0 | 7 | - | 28.5 | |
| Maita township, Big Stone County | 9 | 9 | 717 | 30.5 | - | - | - | - | - | - | - | |
| Malung township, Roseau County | 50 | 34 | 1 000 | 23.3 | 11 | 16 | 269 | 10.0- | 6 | - | 27.5 | |
| Mamre township, Kandiyohi County | 38 | 22 | 933 | 20.0 | 3 | 16 | 267 | 11.3 | 11 | - | 15.8 | |
| Manannah township, Meeke County | 77 | 58 | 771 | 20.0 | 7 | 19 | 254 | 10.0- | 6 | - | 12.5 | |
| Manchester city, Freeborn County | 24 | 9 | 763 | 14.5 | 2 | 15 | 197 | 10.0- | 14 | - | 22.5 | |
| Manchester township, Freeborn County | 79 | 50 | 750 | 18.1 | 7 | 29 | 256 | 10.0- | 13 | - | 16.9 | |
| Mandt township, Chippewa County | 35 | 15 | 763 | 23.1 | 6 | 20 | 313 | 10.0- | - | - | - | |
| Manfred township, Lac qui Parle County | 3 | - | - | - | - | 3 | 100- | 10.0- | 2 | - | 10.0- | |
| Manhattan Beach city, Crow Wing County | 9 | 7 | 1 688 | 18.8 | 2 | 2 | 550 | 17.5 | - | - | - | |
| Mankato city | 5 221 | 3 519 | 863 | 20.0 | 1 010 | 1 702 | 262 | 10.0- | 5 650 | 115 | 27.3 | |
| Blue Earth County (part) | 5 221 | 3 519 | 863 | 20.0 | 1 010 | 1 702 | 262 | 10.0- | 5 650 | 115 | 27.3 | |
| Le Sueur County (part) | - | - | - | - | - | - | - | - | - | - | - | |
| Nicollet County (part) | - | - | - | - | - | - | - | - | - | - | - | |
| Mankato township, Blue Earth County | 425 | 335 | 1 180 | 18.7 | 109 | 90 | 354 | 10.0- | 27 | - | 21.3 | |
| Mansfield township, Freeborn County | 41 | 16 | 700 | 14.4 | 6 | 25 | 279 | 10.0- | 2 | - | 17.5 | |
| Manston township, Wilkin County | 5 | 3 | 850 | 22.5 | 3 | 2 | 325 | 17.5 | - | - | - | |
| Manorville city, Dodge County | 297 | 240 | 991 | 19.5 | 71 | 57 | 251 | 10.0- | 29 | - | 19.5 | |
| Manorville township, Dodge County | 367 | 311 | 1 256 | 19.9 | 115 | 56 | 323 | 10.7 | 13 | - | 14.5 | |
| Mantrap township, Hubbard County | 117 | 62 | 871 | 18.8 | 18 | 55 | 263 | 10.0- | - | - | - | |

Table 32. Mortgage and Rental Cost Characteristics: 2000—Con.

[Data based on a sample (except Tables 65-68). For information on confidentiality protection, coverage, sampling error, and nonsampling error, see Appendix G. For location of definitions, see "How to Use This Census Report"]

| State County Place and County Subdivision | Specified owner-occupied housing units | | | | | | | | Specified renter-occupied housing units paying cash rent | | | |
|---|--|-----------------|---|---|--|---------------|---|---|--|-------|-----------------------------|---|
| | Total | With a mortgage | | | | Not mortgaged | | | | Total | With meals included in rent | Median gross rent as a percentage of household income in 1999 |
| | | Total | Median selected monthly owner costs (dollars) | Median selected monthly owner costs as a percentage of household income in 1999 | With a second mortgage or home equity loan or both | Total | Median selected monthly owner costs (dollars) | Median selected monthly owner costs as a percentage of household income in 1999 | | | | |
| PLACE AND COUNTY SUBDIVISION—Con. | | | | | | | | | | | | |
| Manyaska township, Martin County | 71 | 41 | 771 | 18.4 | 16 | 30 | 231 | 10.0- | 9 | - | 12.5 | |
| Maple township, Cass County | 18 | 14 | 650 | 18.8 | - | 4 | 225 | 10.0 | - | - | - | |
| Maple Grove township, Becker County | 66 | 47 | 688 | 22.5 | 8 | 19 | 242 | 11.3 | 6 | 2 | 13.8 | |
| Maple Grove township, Crow Wing County | 97 | 51 | 1 117 | 19.8 | 16 | 46 | 235 | 12.5 | 6 | - | 27.5 | |
| Maple Grove city, Hennepin County | 15 278 | 14 006 | 1 292 | 20.5 | 4 567 | 1 272 | 360 | 10.0- | 1 235 | - | 21.2 | |
| Maple Lake city, Wright County | 397 | 325 | 935 | 20.7 | 84 | 72 | 274 | 11.8 | 155 | - | 20.1 | |
| Maple Lake township, Wright County | 511 | 390 | 1 056 | 20.7 | 120 | 121 | 287 | 10.0- | 22 | - | 20.0 | |
| Maple Plain city, Hennepin County | 456 | 375 | 1 214 | 22.2 | 136 | 81 | 340 | 10.0- | 269 | 13 | 23.1 | |
| Maple Ridge township, Beltrami County | 8 | 4 | 400 | 15.0 | - | 4 | 150 | 15.0 | 4 | - | 12.5 | |
| Maple Ridge township, Isanti County | 70 | 41 | 838 | 22.8 | 8 | 29 | 288 | 10.6 | 7 | - | 36.3 | |
| Mapleton city, Blue Earth County | 440 | 282 | 758 | 19.3 | 90 | 158 | 261 | 10.6 | 137 | - | 21.3 | |
| Mapleton township, Blue Earth County | 48 | 26 | 914 | 25.7 | 9 | 22 | 313 | 10.0- | - | - | - | |
| Mapleview city, Mower County | 68 | 28 | 433 | 12.9 | 2 | 40 | 179 | 10.0 | 14 | - | 17.5 | |
| Maplewood township, Otter Tail County | 30 | 20 | 829 | 21.3 | - | 10 | 142 | 10.0- | 5 | - | 10.0- | |
| Maplewood city, Ramsey County | 8 962 | 6 663 | 1 092 | 20.3 | 1 747 | 2 299 | 312 | 10.0- | 3 302 | 119 | 27.3 | |
| Marble city, Itasca County | 172 | 67 | 555 | 17.5 | 8 | 105 | 185 | 10.0- | 69 | - | 23.9 | |
| Marble township, Lincoln County | 14 | 4 | 550 | 15.0 | 2 | 10 | 325 | 12.5 | 4 | - | 27.5 | |
| Marcell township, Itasca County | 82 | 22 | 850 | 23.3 | 4 | 60 | 219 | 10.0- | 4 | - | 20.0 | |
| Marietta city, Lac qui Parle County | 64 | 18 | 413 | 23.8 | - | 46 | 171 | 10.0 | 7 | - | 18.5 | |
| Marine on St. Croix city, Washington County | 203 | 136 | 1 487 | 23.1 | 23 | 67 | 393 | 10.0- | 18 | - | 20.0 | |
| Marion township, Olmsted County | 1 696 | 1 316 | 983 | 17.8 | 387 | 380 | 220 | 10.0- | 179 | - | 18.6 | |
| Marion Lake UT, St. Louis County | 15 | 13 | 636 | 28.1 | - | 2 | 450 | 12.5 | 2 | - | 17.5 | |
| Marshall city, Lyon County | 2 548 | 1 719 | 888 | 18.8 | 446 | 829 | 248 | 10.0- | 2 084 | 44 | 24.3 | |
| Marshall township, Mower County | 47 | 39 | 779 | 23.8 | 8 | 8 | 433 | 16.0 | 6 | - | 27.5 | |
| Marshan township, Dakota County | 239 | 174 | 1 344 | 22.1 | 48 | 65 | 358 | 11.3 | 43 | - | 18.3 | |
| Marsh Creek township, Mahnomon County | 4 | 4 | 667 | 17.5 | - | - | - | - | 4 | - | 17.5 | |
| Marshfield township, Lincoln County | 19 | 13 | 1 104 | 18.6 | 2 | 6 | 363 | 11.3 | 4 | - | 10.0 | |
| Marsh Grove township, Marshall County | 8 | 4 | 700 | 15.0 | 2 | 4 | 150 | 12.5 | 2 | - | 10.0- | |
| Martin township, Rock County | 55 | 35 | 686 | 16.8 | 6 | 20 | 300 | 10.0- | 8 | - | 10.0- | |
| Martinsburg township, Renville County | 24 | 18 | 750 | 20.0 | 4 | 6 | 275 | 11.3 | 6 | - | 22.5 | |
| Mary township, Norman County | 12 | 4 | 700 | 42.5 | - | 8 | 325 | 11.7 | - | - | - | |
| Marysland township, Swift County | 16 | 6 | 850 | 10.0 | - | 10 | 313 | 10.0- | 4 | - | 12.5 | |
| Marysville township, Wright County | 296 | 229 | 1 051 | 19.4 | 72 | 67 | 284 | 10.0- | 16 | - | 21.3 | |
| Mason township, Murray County | 51 | 21 | 825 | 28.1 | 10 | 30 | 225 | 10.0- | 9 | - | 17.5 | |
| Max township, Itasca County | 16 | 6 | 450 | 30.0 | - | 10 | 225 | 31.7 | 10 | - | 27.5 | |
| Maxwell township, Lac qui Parle County | 22 | 16 | 550 | 14.2 | - | 6 | 125 | 10.0- | 6 | - | 12.5 | |
| May township, Cass County | 65 | 41 | 730 | 25.8 | 11 | 24 | 193 | 10.7 | 16 | - | 18.6 | |
| May township, Washington County | 618 | 536 | 1 430 | 21.9 | 188 | 82 | 397 | 10.0- | 20 | - | 10.0- | |
| Mayer city, Carver County | 156 | 112 | 969 | 21.8 | 34 | 44 | 313 | 10.0- | 27 | 2 | 25.4 | |
| Mayfield township, Pennington County | - | - | - | - | - | - | - | - | - | - | - | |
| Mayhew Lake township, Benton County | 62 | 45 | 972 | 17.9 | 12 | 17 | 280 | 11.3 | 5 | - | 12.5 | |
| Maynard city, Chippewa County | 104 | 53 | 605 | 18.1 | 9 | 51 | 231 | 10.5 | 27 | - | 23.4 | |
| Mayville township, Houston County | 41 | 31 | 863 | 21.8 | 5 | 10 | 375 | 12.5 | 2 | - | 22.5 | |
| Maywood township, Benton County | 91 | 64 | 700 | 19.7 | 16 | 27 | 234 | 10.0- | 11 | - | 42.5 | |
| Mazeppa city, Wabasha County | 206 | 120 | 832 | 21.7 | 21 | 86 | 233 | 10.0- | 46 | - | 18.8 | |
| Mazeppa township, Wabasha County | 132 | 98 | 1 068 | 19.7 | 41 | 34 | 350 | 10.0- | 12 | - | 22.0 | |
| Meadow township, Wadena County | 8 | 4 | 400 | 12.5 | - | 4 | 225 | 35.0 | - | - | - | |
| Meadow Brook township, Cass County | 10 | 7 | 575 | 13.8 | 3 | 3 | 175 | 10.0- | 3 | - | 10.0- | |
| Meadowlands city, St. Louis County | 27 | 12 | 457 | 17.0 | - | 15 | 196 | 12.5 | 17 | - | 28.8 | |
| Meadowlands township, St. Louis County | 21 | 11 | 531 | 19.2 | - | 10 | 175 | 10.8 | 7 | - | 18.8 | |
| Meadows township, Wilkin County | 7 | 7 | 1 031 | 23.1 | - | - | - | - | - | - | - | |
| Medford city, Steele County | 322 | 252 | 869 | 20.8 | 71 | 70 | 271 | 12.4 | 59 | - | 21.5 | |
| Medford township, Steele County | 65 | 50 | 973 | 20.5 | 11 | 15 | 256 | 11.3 | 16 | - | 21.7 | |
| Medicine Lake city, Hennepin County | 110 | 83 | 1 891 | 21.0 | 34 | 27 | 581 | 19.4 | 31 | - | 18.7 | |
| Medina city, Hennepin County | 979 | 801 | 1 496 | 19.9 | 227 | 178 | 424 | 10.0- | 70 | - | 21.9 | |
| Medo township, Blue Earth County | 65 | 47 | 970 | 20.3 | 9 | 18 | 333 | 10.0- | 6 | - | 12.5 | |
| Mehurin township, Lac qui Parle County | 3 | 3 | 475 | 17.5 | 3 | - | - | - | 4 | - | 10.0- | |
| Meire Grove city, Stearns County | 35 | 15 | 470 | 13.8 | 2 | 20 | 250 | 11.4 | 15 | - | 41.7 | |
| Melrose city, Stearns County | 755 | 430 | 748 | 18.7 | 110 | 325 | 212 | 10.0- | 237 | 44 | 24.5 | |
| Melrose township, Stearns County | 108 | 54 | 938 | 27.3 | 5 | 54 | 194 | 10.0- | 7 | - | 10.0- | |
| Melville township, Renville County | 33 | 16 | 650 | 15.0 | 4 | 17 | 338 | 11.3 | - | - | - | |
| Menahga city, Wadena County | 311 | 131 | 558 | 23.1 | 15 | 180 | 209 | 13.5 | 109 | - | 23.6 | |
| Mendota city, Dakota County | 53 | 28 | 880 | 17.2 | 12 | 25 | 338 | 13.3 | 13 | - | 22.1 | |
| Mendota Heights city, Dakota County | 3 443 | 2 563 | 1 590 | 18.9 | 768 | 880 | 435 | 10.0- | 308 | 6 | 20.4 | |
| Mentor city, Polk County | 43 | 19 | 508 | 18.1 | - | 24 | 194 | 10.0 | 14 | - | 23.3 | |
| Meriden township, Steele County | 142 | 100 | 977 | 21.4 | 28 | 42 | 265 | 12.0 | 7 | - | 17.1 | |
| Merton township, Steele County | 46 | 21 | 990 | 23.6 | 4 | 25 | 354 | 10.0- | 8 | - | 17.1 | |
| Mickinock township, Roseau County | 19 | 11 | 670 | 13.8 | 2 | 8 | 175 | 10.0- | 1 | - | 50.0+ | |
| Middle River city, Marshall County | 77 | 44 | 500 | 19.4 | 9 | 33 | 210 | 15.4 | 38 | - | 24.2 | |
| Middle River township, Marshall County | 24 | 12 | 600 | 17.5 | - | 12 | 375 | 10.0- | 6 | - | 10.0- | |
| Middletown township, Jackson County | 40 | 14 | 475 | 23.8 | - | 26 | 263 | 10.0- | 17 | - | 16.9 | |
| Middleville township, Wright County | 126 | 88 | 1 000 | 20.0 | 22 | 38 | 267 | 10.0- | 20 | - | 14.0 | |
| Midway township, Cottonwood County | 52 | 25 | 736 | 21.9 | 4 | 27 | 231 | 10.0- | 7 | - | 11.3 | |
| Midway township, St. Louis County | 280 | 165 | 826 | 19.3 | 42 | 115 | 233 | 10.0- | 12 | - | 20.0 | |
| Miesville city, Dakota County | 30 | 18 | 946 | 17.9 | - | 12 | 233 | 10.0- | 2 | - | 45.0 | |
| Milaca city, Mille Lacs County | 561 | 338 | 706 | 21.4 | 85 | 223 | 242 | 10.8 | 400 | - | 25.8 | |
| Milaca township, Mille Lacs County | 135 | 91 | 828 | 20.5 | 26 | 44 | 271 | 11.7 | 8 | - | 15.0 | |
| Milan city, Chippewa County | 112 | 38 | 464 | 13.3 | 4 | 74 | 196 | 10.0- | 27 | - | 14.8 | |
| Milford township, Brown County | 149 | 86 | 920 | 18.4 | 20 | 63 | 267 | 10.0- | 12 | - | 10.0 | |
| Millerville city, Douglas County | 26 | 16 | 533 | 16.3 | 6 | 10 | 175 | 10.0- | 9 | 2 | 18.8 | |
| Millerville township, Douglas County | 27 | 8 | 700 | 20.0 | - | 19 | 265 | 10.0- | 2 | - | 45.0 | |

Table 32. Mortgage and Rental Cost Characteristics: 2000—Con.

[Data based on a sample (except Tables 65-68). For information on confidentiality protection, coverage, sampling error, and nonsampling error, see Appendix G. For location of definitions, see "How to Use This Census Report"]

| State County Place and County Subdivision | Specified owner-occupied housing units | | | | | | | | Specified renter-occupied housing units paying cash rent | | |
|--|--|-----------------|---|---|--|---------------|---|---|--|-----------------------------|---|
| | Total | With a mortgage | | | | Not mortgaged | | | Total | With meals included in rent | Median gross rent as a percentage of household income in 1999 |
| | | Total | Median selected monthly owner costs (dollars) | Median selected monthly owner costs as a percentage of household income in 1999 | With a second mortgage or home equity loan or both | Total | Median selected monthly owner costs (dollars) | Median selected monthly owner costs as a percentage of household income in 1999 | | | |
| PLACE AND COUNTY SUBDIVISION—Con. | | | | | | | | | | | |
| Millville city, Wabasha County | 45 | 31 | 754 | 18.5 | 10 | 14 | 181 | 15.0 | 15 | - | 16.3 |
| Millward township, Aitkin County | - | - | - | - | - | - | - | - | - | - | - |
| Millwood township, Stearns County | 162 | 104 | 988 | 20.8 | 11 | 58 | 263 | 11.7 | 3 | - | 21.3 |
| Milo township, Mille Lacs County | 88 | 56 | 933 | 21.7 | 20 | 32 | 281 | 11.7 | 18 | - | 28.3 |
| Milroy city, Redwood County | 80 | 42 | 689 | 18.0 | 4 | 38 | 233 | 10.0- | 22 | - | 29.4 |
| Milton township, Dodge County | 84 | 56 | 1 234 | 30.0 | 20 | 28 | 244 | 11.8 | 20 | 2 | 17.5 |
| Miltona city, Douglas County | 88 | 53 | 668 | 22.2 | 19 | 35 | 186 | 16.9 | 24 | - | 30.0 |
| Miltona township, Douglas County | 164 | 92 | 850 | 22.2 | 25 | 72 | 295 | 12.3 | 10 | - | 14.2 |
| Minden township, Benton County | 378 | 276 | 1 000 | 17.9 | 106 | 102 | 269 | 10.0- | 16 | - | 21.0 |
| Minerva township, Clearwater County | 27 | 16 | 480 | 14.2 | - | 11 | 206 | 10.0- | 2 | - | 32.5 |
| Minneapolis city, Hennepin County | 69 008 | 54 379 | 957 | 20.5 | 13 788 | 14 629 | 301 | 10.7 | 77 565 | 798 | 25.7 |
| Minneiska city | 35 | 20 | 844 | 14.4 | 3 | 15 | 275 | 11.3 | 4 | - | 50.0+ |
| Wabasha County (part) | 15 | 9 | 825 | 22.5 | 3 | 6 | 275 | 17.5 | 3 | - | 50.0+ |
| Winona County (part) | 20 | 11 | 850 | 12.1 | - | 9 | 275 | 10.0- | 1 | - | 27.5 |
| Minneiska township, Wabasha County | 63 | 31 | 730 | 16.6 | 8 | 32 | 258 | 10.0- | 2 | - | 45.0 |
| Minneola township, Goodhue County | 79 | 63 | 1 097 | 19.1 | 24 | 16 | 300 | 12.5 | 16 | - | 19.0 |
| Minneola township, Jackson County | 50 | 22 | 600 | 17.0 | 1 | 28 | 233 | 10.0- | 13 | - | 12.5 |
| Minneola city, Lyon County | 419 | 201 | 679 | 18.1 | 30 | 218 | 239 | 10.1 | 134 | 12 | 26.1 |
| Minnesota City city, Winona County | 65 | 36 | 650 | 16.4 | 9 | 29 | 197 | 10.0- | 13 | - | 12.1 |
| Minnesota Falls township, Yellow Medicine County | 73 | 41 | 764 | 19.8 | 8 | 32 | 213 | 10.0- | 2 | - | 12.5 |
| Minnesota Lake city | 222 | 117 | 562 | 14.0 | 16 | 105 | 213 | 11.1 | 44 | - | 15.6 |
| Blue Earth County (part) | - | - | - | - | - | - | - | - | - | - | - |
| Faribault County (part) | 222 | 117 | 562 | 14.0 | 16 | 105 | 213 | 11.1 | 44 | - | 15.6 |
| Minnesota Lake township, Faribault County | 22 | 19 | 738 | 17.2 | 3 | 3 | 125 | 17.5 | 12 | - | 10.0 |
| Minnetonka city, Hennepin County | 13 823 | 10 982 | 1 462 | 20.0 | 3 429 | 2 841 | 397 | 10.0- | 5 060 | 170 | 23.7 |
| Minnetonka Beach city, Hennepin County | 194 | 157 | 2 750 | 19.5 | 76 | 37 | 1 000+ | 10.0- | 9 | - | 35.5 |
| Minnetrista city, Hennepin County | 1 065 | 859 | 1 837 | 23.0 | 394 | 206 | 486 | 12.0 | 28 | - | 13.7 |
| Minnewaska township, Pope County | 149 | 96 | 844 | 20.7 | 20 | 53 | 222 | 10.0- | 8 | - | 17.5 |
| Minnie township, Beltrami County | 2 | 2 | 450 | 10.0- | - | - | - | - | - | - | - |
| Mission township, Crow Wing County | 173 | 74 | 945 | 19.7 | 11 | 99 | 296 | 10.0- | 6 | - | 12.5 |
| Mission Creek township, Pine County | 65 | 42 | 1 750 | 18.3 | 7 | 23 | 204 | 10.0- | 16 | - | 23.8 |
| Mitchell township, Wilkin County | 13 | 5 | 2 208 | 14.2 | 3 | 8 | 217 | 10.0- | 2 | - | 45.0 |
| Mizpah city, Koochiching County | 8 | 2 | 450 | 12.5 | - | 6 | 238 | 10.0- | 4 | - | 22.5 |
| Moe township, Douglas County | 137 | 83 | 986 | 23.6 | 32 | 54 | 300 | 10.0- | 5 | 2 | 14.2 |
| Moland township, Clay County | 58 | 41 | 943 | 21.8 | 9 | 17 | 253 | 10.0- | 9 | - | 19.2 |
| Moltke township, Sibley County | 24 | 15 | 1 063 | 24.4 | - | 9 | 192 | 10.8 | 5 | - | 30.8 |
| Money Creek township, Houston County | 70 | 46 | 778 | 17.8 | 10 | 24 | 194 | 10.0- | 6 | - | 50.0+ |
| Monroe township, Lyon County | 32 | 20 | 950 | 20.0 | 2 | 12 | 275 | 10.0- | 8 | - | 11.7 |
| Monson township, Traverse County | 28 | 12 | 625 | 21.7 | 1 | 16 | 300 | 10.0- | - | - | - |
| Montevideo city, Chippewa County | 1 501 | 919 | 669 | 19.3 | 236 | 582 | 252 | 10.5 | 665 | 28 | 25.9 |
| Montgomery city, Le Sueur County | 784 | 493 | 749 | 22.8 | 77 | 291 | 236 | 11.3 | 236 | - | 22.4 |
| Montgomery township, Le Sueur County | 104 | 71 | 896 | 21.3 | 14 | 33 | 296 | 13.8 | 22 | - | 16.3 |
| Monticello city, Wright County | 1 810 | 1 560 | 1 079 | 22.3 | 518 | 250 | 309 | 10.0- | 802 | 7 | 22.4 |
| Monticello township, Wright County | 834 | 710 | 1 080 | 19.4 | 252 | 124 | 258 | 10.0- | 37 | - | 24.2 |
| Montrose city, Wright County | 214 | 189 | 973 | 21.9 | 55 | 25 | 256 | 10.0- | 119 | 3 | 23.4 |
| Moonshine township, Big Stone County | 28 | 9 | 390 | 14.2 | - | 19 | 256 | 10.0- | 2 | - | 12.5 |
| Moore township, Stevens County | 31 | 18 | 750 | 21.7 | 5 | 13 | 263 | 10.8 | 2 | - | 10.0- |
| Moorhead city, Clay County | 6 517 | 4 690 | 833 | 19.8 | 1 245 | 1 827 | 268 | 10.0- | 4 174 | 164 | 29.6 |
| Moorhead township, Clay County | 108 | 72 | 1 010 | 20.7 | 21 | 36 | 361 | 10.7 | 5 | - | 15.8 |
| Moose township, Roseau County | 8 | - | - | - | - | 8 | 267 | 17.5 | 3 | - | 12.5 |
| Moose Creek township, Clearwater County | 12 | 4 | 650 | 15.0 | - | 8 | 150 | 21.0 | - | - | - |
| Moose Lake township, Beltrami County | 26 | 16 | 750 | 31.7 | 3 | 10 | 188 | 14.5 | 3 | - | 13.8 |
| Moose Lake city, Carlton County | 274 | 144 | 722 | 19.4 | 39 | 130 | 234 | 10.8 | 248 | - | 25.7 |
| Moose Lake township, Carlton County | 190 | 136 | 859 | 20.8 | 44 | 54 | 248 | 10.0- | 16 | - | 50.0+ |
| Moose Lake township, Cass County | 2 | 2 | 750 | 50.0+ | - | - | - | - | 2 | - | 17.5 |
| Moose Park township, Itasca County | 6 | 2 | 1 375 | 32.5 | 2 | 4 | 175 | 10.0- | - | - | - |
| Moose River township, Marshall County | 4 | - | - | - | - | 4 | 350 | 15.0 | - | - | - |
| Mora city, Kanabec County | 657 | 412 | 788 | 22.2 | 140 | 245 | 242 | 10.0- | 466 | - | 23.8 |
| Moran township, Todd County | 25 | 13 | 590 | 31.3 | 4 | 12 | 243 | 10.0- | 6 | - | 23.8 |
| Moranville township, Roseau County | 96 | 73 | 850 | 22.2 | 8 | 23 | 236 | 10.0- | 3 | - | 18.8 |
| Morcom township, St. Louis County | 6 | 4 | 925 | 12.5 | 2 | 2 | 175 | 10.0- | 2 | - | 50.0+ |
| Morgan city, Redwood County | 301 | 127 | 606 | 17.1 | 10 | 174 | 226 | 11.4 | 43 | - | 21.3 |
| Morgan township, Redwood County | 46 | 27 | 975 | 31.9 | 11 | 19 | 292 | 10.0- | 3 | - | 11.3 |
| Morken township, Clay County | 41 | 22 | 800 | 19.1 | - | 19 | 475 | 13.2 | 4 | - | 25.0 |
| Morrill township, Morrison County | 39 | 25 | 892 | 17.5 | 4 | 14 | 250 | 10.0- | 4 | - | 10.0- |
| Morris city, Stevens County | 949 | 592 | 691 | 17.9 | 81 | 357 | 253 | 10.0- | 849 | 29 | 24.7 |
| Morris township, Stevens County | 127 | 93 | 941 | 19.0 | 12 | 34 | 228 | 10.0- | 12 | - | 32.5 |
| Morrison township, Aitkin County | 16 | 14 | 675 | 17.5 | 2 | 2 | 375 | 45.0 | - | - | - |
| Morristown city, Rice County | 216 | 124 | 723 | 18.0 | 24 | 92 | 239 | 12.0 | 50 | - | 24.3 |
| Morristown township, Rice County | 85 | 59 | 921 | 18.5 | 10 | 26 | 219 | 10.0- | 8 | - | 12.5 |
| Morse township, Itasca County | 14 | 11 | 630 | 16.3 | - | 3 | 175 | 17.5 | 2 | - | 12.5 |
| Morse township, St. Louis County | 290 | 134 | 935 | 19.4 | 25 | 156 | 272 | 10.1 | 13 | - | 31.3 |
| Morton city, Renville County | 143 | 68 | 567 | 15.8 | 10 | 75 | 199 | 10.0- | 36 | - | 20.0 |
| Moscow township, Freeborn County | 115 | 77 | 726 | 23.2 | 24 | 38 | 220 | 10.0- | 11 | - | 13.9 |
| Motley city | 119 | 68 | 667 | 18.6 | 15 | 51 | 214 | 11.3 | 91 | - | 25.2 |
| Cass County (part) | - | - | - | - | - | - | - | - | - | - | - |
| Morrison County (part) | 119 | 68 | 667 | 18.6 | 15 | 51 | 214 | 11.3 | 91 | - | 25.2 |

Table 32. **Mortgage and Rental Cost Characteristics: 2000—Con.**

[Data based on a sample (except Tables 65-68). For information on confidentiality protection, coverage, sampling error, and nonsampling error, see Appendix G. For location of definitions, see "How to Use This Census Report"]

| State County Place and County Subdivision | Specified owner-occupied housing units | | | | | | | | Specified renter-occupied housing units paying cash rent | | | |
|---|--|-----------------|---|---|--|---------------|---|---|--|-------|-----------------------------|---|
| | Total | With a mortgage | | | | Not mortgaged | | | | Total | With meals included in rent | Median gross rent as a percentage of household income in 1999 |
| | | Total | Median selected monthly owner costs (dollars) | Median selected monthly owner costs as a percentage of household income in 1999 | With a second mortgage or home equity loan or both | Total | Median selected monthly owner costs (dollars) | Median selected monthly owner costs as a percentage of household income in 1999 | | | | |
| PLACE AND COUNTY SUBDIVISION—Con. | | | | | | | | | | | | |
| Motley township, Morrison County | 21 | 17 | 917 | 24.2 | 6 | 4 | 225 | 12.5 | 3 | - | 27.5 | |
| Moulton township, Murray County | 14 | 14 | 657 | 23.0 | - | - | - | - | 7 | - | 12.5 | |
| Mound city, Hennepin County | 2 841 | 2 482 | 1 153 | 21.2 | 778 | 359 | 321 | 10.0- | 744 | 7 | 20.9 | |
| Mound township, Rock County | 29 | 25 | 950 | 21.3 | 4 | 4 | 250 | 10.0 | 8 | - | 19.0 | |
| Mound Prairie township, Houston County | 79 | 61 | 839 | 19.8 | 12 | 18 | 200 | 10.0- | 10 | - | 17.5 | |
| Mounds View city, Ramsey County | 2 818 | 2 110 | 1 065 | 18.6 | 671 | 708 | 307 | 10.0- | 1 433 | 6 | 21.7 | |
| Mountain Iron city, St. Louis County | 801 | 425 | 711 | 15.8 | 80 | 376 | 238 | 10.0- | 384 | - | 25.8 | |
| Mountain Lake city, Cottonwood County | 618 | 276 | 510 | 16.4 | 34 | 342 | 190 | 10.0- | 146 | 14 | 25.4 | |
| Mountain Lake township, Cottonwood County | 42 | 20 | 600 | 34.2 | 4 | 22 | 225 | 10.0- | 10 | - | 13.3 | |
| Mount Morris township, Morrison County | - | - | - | - | - | - | - | - | - | - | - | |
| Mount Pleasant township, Wabasha County | 36 | 25 | 1 063 | 28.8 | 8 | 11 | 294 | 10.8 | 7 | - | 18.5 | |
| Mount Vernon township, Winona County | 33 | 21 | 885 | 23.5 | 6 | 12 | 250 | 17.5 | 8 | - | 27.5 | |
| Moyer township, Swift County | 14 | 11 | 625 | 18.1 | - | 3 | 363 | 10.0- | - | - | - | |
| Moylan township, Marshall County | 4 | 2 | 450 | 10.0- | - | 2 | 225 | 22.5 | 4 | - | 32.5 | |
| Mudgett township, Mille Lacs County | 2 | 2 | 1 375 | 22.5 | - | - | - | - | - | - | - | |
| Mud Hen Lake UT, St. Louis County | 33 | 27 | 725 | 19.0 | 6 | 6 | 163 | 10.0- | - | - | - | |
| Mud Lake UT, Marshall County | - | - | - | - | - | - | - | - | - | - | - | |
| Mulligan township, Brown County | 19 | - | - | - | - | 19 | 288 | 10.0- | 8 | - | 35.0 | |
| Munch township, Pine County | 28 | 26 | 644 | 25.0 | 4 | 2 | 125 | 10.0- | 2 | - | 45.0 | |
| Munson township, Stearns County | 345 | 221 | 1 003 | 21.4 | 59 | 124 | 238 | 10.0- | 16 | - | 14.0 | |
| Murdock city, Swift County | 104 | 46 | 556 | 18.3 | - | 58 | 203 | 12.5 | 19 | - | 17.5 | |
| Murray township, Murray County | 43 | 22 | 850 | 24.0 | 3 | 21 | 234 | 10.0- | 4 | - | 35.0 | |
| Myhre township, Lake of the Woods County | 13 | 13 | 850 | 18.8 | - | - | - | - | 9 | - | 27.8 | |
| Myrtle city, Freeborn County | 12 | 2 | 350 | 12.5 | - | 10 | 163 | 10.0- | 8 | - | 28.3 | |
| Nashua city, Wilkin County | 16 | 4 | 550 | 22.5 | - | 12 | 150 | 10.0- | - | - | - | |
| Nashville township, Martin County | 43 | 29 | 779 | 16.3 | 3 | 14 | 275 | 12.5 | 6 | - | 12.5 | |
| Nashwauk city, Itasca County | 314 | 127 | 522 | 20.8 | 20 | 187 | 168 | 10.0- | 73 | - | 23.8 | |
| Nashwauk township, Itasca County | 404 | 170 | 567 | 19.2 | 36 | 234 | 172 | 10.0- | 75 | - | 23.1 | |
| Nassau city, Lac qui Parle County | 31 | 4 | 350 | 22.5 | 2 | 27 | 154 | 11.3 | 2 | - | 10.0- | |
| Naytahwaush CDP, Mahnomon County | 54 | 21 | 359 | 13.1 | - | 33 | 138 | 10.0- | 86 | 2 | 21.5 | |
| Nebish township, Beltrami County | 10 | 1 | 450 | 22.5 | - | 9 | 242 | 17.5 | 2 | 2 | 22.5 | |
| Nelson city, Douglas County | 34 | 26 | 760 | 20.0 | 8 | 8 | 175 | 12.5 | 22 | - | 22.5 | |
| Nelson township, Watonwan County | 35 | 23 | 713 | 14.4 | 6 | 12 | 450 | 15.0 | 6 | - | 10.0- | |
| Nelson Park township, Marshall County | 20 | 12 | 767 | 18.3 | 2 | 8 | 217 | 12.5 | - | - | - | |
| Nereson township, Roseau County | 9 | 5 | 683 | 29.2 | - | 4 | 350 | 22.5 | - | - | - | |
| Nerstrand city, Rice County | 68 | 46 | 869 | 21.4 | 22 | 22 | 250 | 12.5 | 3 | - | 23.8 | |
| Nesbit township, Polk County | 18 | 11 | 979 | 21.3 | 4 | 7 | 285 | 12.5 | 3 | - | 32.5 | |
| Ness township, St. Louis County | 2 | 2 | 650 | 12.5 | - | - | - | - | 2 | - | 12.5 | |
| Nessel township, Chisago County | 367 | 265 | 949 | 21.3 | 53 | 102 | 272 | 11.0 | 9 | - | 36.3 | |
| Nett Lake UT, Koochiching County | 13 | - | - | - | - | 13 | 194 | 10.0- | - | - | - | |
| Nett Lake UT, St. Louis County | 49 | 15 | 731 | 19.5 | - | 34 | 190 | 15.0 | 40 | - | 16.4 | |
| Nevada township, Mower County | 32 | 20 | 800 | 25.0 | 4 | 12 | 320 | 10.0 | 2 | - | 10.0- | |
| Nevis city, Hubbard County | 88 | 46 | 533 | 20.9 | 8 | 42 | 250 | 12.0 | 32 | - | 17.8 | |
| Nevis township, Hubbard County | 203 | 101 | 888 | 20.4 | 29 | 102 | 242 | 10.7 | 17 | - | 26.9 | |
| New Auburn city, Sibley County | 105 | 66 | 668 | 18.2 | 17 | 39 | 207 | 12.8 | 25 | - | 32.5 | |
| New Auburn township, Sibley County | 68 | 47 | 832 | 20.3 | 4 | 21 | 248 | 10.0- | 4 | - | 10.0 | |
| New Avon township, Redwood County | 29 | 19 | 1 094 | 34.4 | 7 | 10 | 363 | 12.5 | 8 | - | 18.3 | |
| New Brighton city, Ramsey County | 5 389 | 3 952 | 1 177 | 18.6 | 1 225 | 1 437 | 329 | 10.0- | 2 924 | 69 | 24.4 | |
| Newburg township, Fillmore County | 62 | 32 | 650 | 21.9 | 6 | 30 | 214 | 10.0- | 15 | - | 13.9 | |
| New Dosey township, Pine County | 2 | - | - | - | - | 2 | 325 | 10.0- | - | - | - | |
| Newfolden city, Marshall County | 96 | 43 | 493 | 19.1 | 2 | 53 | 228 | 11.4 | 44 | - | 21.9 | |
| New Folden township, Marshall County | 14 | 14 | 850 | 30.0 | - | - | - | - | 2 | - | 12.5 | |
| New Germany city, Carver County | 99 | 64 | 800 | 22.5 | 18 | 35 | 264 | 21.3 | 30 | - | 15.8 | |
| New Hartford township, Winona County | 87 | 66 | 892 | 20.0 | 20 | 21 | 281 | 15.4 | 16 | - | 21.9 | |
| New Haven township, Olmsted County | 169 | 116 | 1 169 | 22.4 | 37 | 53 | 234 | 10.0- | 8 | - | 20.0 | |
| New Hope city, Hennepin County | 4 465 | 3 349 | 1 105 | 19.4 | 1 060 | 1 116 | 316 | 10.0- | 3 719 | 203 | 27.2 | |
| New Independence township, St. Louis County .. | 11 | 4 | 600 | 20.0 | 2 | 7 | 275 | 10.0- | 2 | - | 12.5 | |
| New London city, Kandiyohi County | 273 | 182 | 740 | 20.5 | 42 | 91 | 239 | 11.6 | 94 | - | 23.3 | |
| New London township, Kandiyohi County | 748 | 556 | 974 | 21.2 | 183 | 192 | 305 | 10.0- | 75 | - | 23.5 | |
| New Maine township, Marshall County | 10 | 10 | 550 | 18.8 | 2 | - | - | - | 2 | - | 17.5 | |
| New Market city, Scott County | 102 | 74 | 1 077 | 24.4 | 19 | 28 | 260 | 10.0 | 5 | - | 19.2 | |
| New Market township, Scott County | 448 | 389 | 1 661 | 23.4 | 173 | 59 | 406 | 10.0- | 23 | - | 16.8 | |
| New Munich city, Stearns County | 54 | 37 | 563 | 13.8 | 5 | 17 | 168 | 19.2 | 3 | - | 45.0 | |
| Newport city, Washington County | 910 | 718 | 1 048 | 21.0 | 251 | 192 | 307 | 11.1 | 468 | 7 | 25.4 | |
| New Prague city | 1 192 | 752 | 1 096 | 24.2 | 246 | 440 | 302 | 11.9 | 398 | - | 24.0 | |
| Le Sueur County (part) | 440 | 262 | 979 | 24.2 | 62 | 178 | 288 | 10.0- | 81 | - | 17.0 | |
| Scott County (part) | 752 | 490 | 1 136 | 24.2 | 184 | 262 | 314 | 12.9 | 317 | - | 25.5 | |
| New Prairie township, Pope County | 26 | 16 | 656 | 16.4 | - | 10 | 225 | 10.0- | 2 | - | 10.0- | |
| New Richland city, Waseca County | 353 | 178 | 710 | 19.5 | 35 | 175 | 224 | 10.0- | 89 | - | 21.3 | |
| New Richland township, Waseca County | 120 | 91 | 862 | 21.4 | 14 | 29 | 279 | 10.3 | 10 | - | 16.9 | |
| Newry township, Freeborn County | 68 | 45 | 572 | 18.7 | 10 | 23 | 246 | 10.0- | 8 | - | 10.0 | |
| New Scandia township, Washington County | 892 | 737 | 1 208 | 19.7 | 258 | 155 | 353 | 10.0- | 58 | - | 26.9 | |
| New Solum township, Marshall County | 19 | 13 | 717 | 13.6 | 5 | 6 | 225 | 10.0- | 2 | - | 12.5 | |
| New Sweden township, Nicollet County | 33 | 27 | 763 | 20.3 | 3 | 6 | 238 | 10.0- | 7 | - | 21.3 | |
| Newton township, Otter Tail County | 71 | 30 | 667 | 19.2 | 4 | 41 | 203 | 10.0- | 14 | - | 32.5 | |
| New Trier city, Dakota County | 25 | 20 | 900 | 16.7 | - | 5 | 192 | 10.0- | 4 | - | 22.5 | |
| New Ulm city, Brown County | 3 666 | 2 238 | 800 | 19.2 | 507 | 1 428 | 260 | 10.0- | 1 189 | 52 | 25.1 | |
| New York Mills city, Otter Tail County | 257 | 135 | 614 | 17.3 | 16 | 122 | 197 | 10.0- | 194 | 3 | 28.5 | |
| Nickerson township, Pine County | 26 | 17 | 763 | 23.1 | 8 | 9 | 213 | 12.5 | - | - | - | |
| Nicollet city, Nicollet County | 242 | 155 | 880 | 19.7 | 50 | 87 | 271 | 10.0- | 67 | - | 24.3 | |

Table 32. **Mortgage and Rental Cost Characteristics: 2000—Con.**

[Data based on a sample (except Tables 65-68). For information on confidentiality protection, coverage, sampling error, and nonsampling error, see Appendix G. For location of definitions, see "How to Use This Census Report"]

| State County Place and County Subdivision | Specified owner-occupied housing units | | | | | | | | Specified renter-occupied housing units paying cash rent | | |
|--|--|-----------------|---|---|--|---------------|---|---|--|-----------------------------|---|
| | Total | With a mortgage | | | | Not mortgaged | | | Total | With meals included in rent | Median gross rent as a percentage of household income in 1999 |
| | | Total | Median selected monthly owner costs (dollars) | Median selected monthly owner costs as a percentage of household income in 1999 | With a second mortgage or home equity loan or both | Total | Median selected monthly owner costs (dollars) | Median selected monthly owner costs as a percentage of household income in 1999 | | | |
| PLACE AND COUNTY SUBDIVISION—Con. | | | | | | | | | | | |
| Nicollet township, Nicollet County | 93 | 56 | 871 | 20.0 | 16 | 37 | 286 | 10.0- | 4 | - | 10.0- |
| Nidaros township, Otter Tail County | 52 | 20 | 733 | 20.0 | 2 | 32 | 244 | 10.0 | 2 | - | 10.0- |
| Nielsville city, Polk County | 27 | 9 | 542 | 17.5 | 2 | 18 | 208 | 10.6 | 4 | - | 27.5 |
| Nilsen township, Wilkin County | 10 | 6 | 650 | 12.5 | - | 4 | 425 | 10.0- | - | - | - |
| Nimrod city, Wadena County | 35 | 17 | 575 | 21.3 | 7 | 18 | 194 | 10.0- | - | - | - |
| Nininger township, Dakota County | 220 | 145 | 1 359 | 20.4 | 39 | 75 | 316 | 10.0- | 12 | - | 20.7 |
| Nisswa city, Crow Wing County | 607 | 398 | 962 | 21.4 | 122 | 209 | 297 | 12.6 | 75 | - | 20.3 |
| Nokay Lake township, Crow Wing County | 98 | 64 | 808 | 21.3 | 18 | 34 | 244 | 14.4 | 20 | - | 22.0 |
| Nora township, Clearwater County | 22 | 13 | 625 | 15.8 | - | 9 | 192 | 10.0- | 7 | - | 21.3 |
| Nora township, Pope County | 19 | 13 | 813 | 23.8 | 3 | 6 | 175 | 10.0- | 10 | - | 13.8 |
| Norcross city, Grant County | 25 | 2 | 450 | 50.0+ | - | 23 | 175 | 13.1 | 2 | - | 12.5 |
| Norden township, Pennington County | 32 | 26 | 925 | 16.9 | 4 | 6 | 188 | 10.0- | - | - | - |
| Nordick township, Wilkin County | 14 | 6 | 750 | 17.5 | 2 | 8 | 325 | 15.0 | - | - | - |
| Nordland township, Aitkin County | 189 | 95 | 756 | 23.7 | 22 | 94 | 238 | 10.0- | 4 | - | 12.5 |
| Nordland township, Lyon County | 21 | 17 | 825 | 20.4 | 2 | 4 | 300 | 25.0 | 4 | - | 20.0 |
| Nore township, Itasca County | 10 | 5 | 717 | 50.0+ | 3 | 5 | 175 | 10.0- | 2 | - | 17.5 |
| Norfolk township, Renville County | 23 | 11 | 875 | 22.5 | 2 | 12 | 275 | 10.0- | 4 | - | 15.0 |
| Norman township, Pine County | 14 | 8 | 533 | 18.3 | - | 6 | 325 | 16.3 | 2 | - | 17.5 |
| Norman township, Yellow Medicine County | 46 | 29 | 650 | 16.3 | 2 | 17 | 192 | 10.0- | 4 | - | 20.0 |
| Normania township, Yellow Medicine County | 22 | 12 | 767 | 17.5 | - | 10 | 317 | 10.0 | 2 | - | 45.0 |
| Normanna township, St. Louis County | 36 | 32 | 975 | 15.8 | 2 | 4 | 183 | 11.7 | 2 | - | 10.0- |
| North township, Pennington County | 176 | 119 | 745 | 18.0 | 17 | 57 | 271 | 10.0- | 15 | - | 28.8 |
| North Beltrami UT, Beltrami County | 2 | 2 | 450 | 17.5 | 2 | - | - | - | - | - | - |
| North Branch city, Chisago County | 1 866 | 1 600 | 1 042 | 22.6 | 430 | 266 | 269 | 10.0- | 346 | - | 23.7 |
| North Branch township, Isanti County | 227 | 166 | 855 | 18.9 | 44 | 61 | 264 | 10.0- | 15 | 2 | 25.6 |
| North Carlton UT, Carlton County | 93 | 64 | 656 | 21.7 | 15 | 29 | 254 | 14.4 | 42 | - | 19.6 |
| North Cass UT, Cass County | 49 | 27 | 1 277 | 23.4 | 15 | 22 | 179 | 30.0 | 31 | - | 50.0+ |
| North Central Cass UT, Cass County | 3 | 3 | 1 688 | 26.3 | 1 | - | - | - | - | - | - |
| North Clearwater UT, Clearwater County | 13 | 4 | 450 | 27.5 | - | 9 | 305 | 15.5 | 9 | - | 14.5 |
| Northeast Aitkin UT, Aitkin County | 1 | 1 | 550 | 32.5 | - | - | - | - | - | - | - |
| Northeast Itasca UT, Itasca County | 220 | 112 | 710 | 21.4 | 31 | 108 | 263 | 10.0- | 17 | - | 12.9 |
| Northeast St. Louis UT, St. Louis County | 53 | 36 | 967 | 27.5 | 4 | 17 | 315 | 16.6 | - | - | - |
| Northern township, Beltrami County | 886 | 614 | 936 | 20.4 | 219 | 272 | 285 | 10.0- | 159 | 2 | 25.8 |
| Northfield city | 2 969 | 2 200 | 1 127 | 20.6 | 679 | 769 | 346 | 10.6 | 1 498 | 8 | 23.5 |
| Dakota County (part) | 200 | 163 | 1 329 | 19.9 | 39 | 37 | 352 | 10.0- | 4 | - | 32.5 |
| Rice County (part) | 2 769 | 2 037 | 1 116 | 20.7 | 640 | 732 | 346 | 10.7 | 1 494 | 8 | 23.4 |
| Northfield township, Rice County | 116 | 95 | 1 203 | 20.9 | 40 | 21 | 309 | 10.0- | 22 | - | 21.3 |
| North Fork township, Stearns County | 11 | 3 | 350 | 37.5 | - | 8 | 217 | 17.0 | 2 | - | 17.5 |
| North Germany township, Wadena County | 16 | 9 | 625 | 18.8 | 3 | 7 | 215 | 17.5 | 2 | - | 32.5 |
| North Hero township, Redwood County | 13 | 6 | 550 | 17.5 | - | 7 | 338 | 12.5 | 1 | - | 12.5 |
| Northland township, Polk County | 30 | 18 | 1 125 | 26.0 | 12 | 12 | 720 | 11.0 | 2 | - | 37.5 |
| Northland township, St. Louis County | 27 | 11 | 1 094 | 23.5 | 2 | 16 | 263 | 10.0- | 2 | - | 50.0+ |
| North Mankato city | 3 009 | 2 300 | 975 | 19.4 | 739 | 709 | 295 | 10.0- | 1 233 | 5 | 22.3 |
| Blue Earth County (part) | - | - | - | - | - | - | - | - | - | - | - |
| Nicollet County (part) | 3 009 | 2 300 | 975 | 19.4 | 739 | 709 | 295 | 10.0- | 1 233 | 5 | 22.3 |
| North Oaks city, Ramsey County | 1 219 | 909 | 2 515 | 18.2 | 337 | 310 | 682 | 10.0- | 6 | - | 12.5 |
| Northome city, Koochiching County | 40 | 12 | 540 | 40.0 | - | 28 | 194 | 10.0- | 26 | - | 15.8 |
| Northome UT, Koochiching County | 28 | 20 | 575 | 20.0 | 4 | 8 | 200 | 10.0 | 2 | - | 37.5 |
| North Ottawa township, Grant County | 11 | 2 | 850 | 45.0 | - | 9 | 436 | 13.2 | - | - | - |
| North Red River township, Kittson County | - | - | - | - | - | - | - | - | - | - | - |
| Northrop city, Martin County | 84 | 51 | 550 | 16.0 | 7 | 33 | 204 | 10.0- | 10 | - | 18.8 |
| North Roseau UT, Roseau County | 4 | 2 | 650 | 27.5 | - | 2 | 325 | 10.0- | - | - | - |
| North St. Paul city, Ramsey County | 3 233 | 2 411 | 996 | 20.0 | 724 | 822 | 290 | 10.0- | 1 282 | - | 25.1 |
| North Star township, Brown County | 48 | 27 | 821 | 19.8 | 2 | 21 | 245 | 10.0- | 7 | - | 11.5 |
| North Star township, St. Louis County | 61 | 40 | 1 000 | 18.1 | 8 | 21 | 344 | 13.8 | - | - | - |
| Northwest Aitkin UT, Aitkin County | 25 | 11 | 588 | 33.8 | 3 | 14 | 181 | 10.0- | 2 | - | 12.5 |
| Northwest Koochiching UT, Koochiching County | 59 | 30 | 763 | 19.5 | 4 | 29 | 225 | 16.5 | 15 | - | 24.2 |
| Northwest Roseau UT, Roseau County | - | - | - | - | - | - | - | - | - | - | - |
| Northwest St. Louis UT, St. Louis County | 35 | 15 | 683 | 25.8 | - | 20 | 275 | 12.5 | - | - | - |
| Norton township, Winona County | 71 | 54 | 850 | 22.5 | 10 | 17 | 246 | 10.0- | 5 | - | 13.1 |
| Norway township, Fillmore County | 21 | 17 | 717 | 30.8 | 2 | 4 | 275 | 10.0 | 11 | - | 21.3 |
| Norway township, Kittson County | 9 | 5 | 1 125 | 41.7 | - | 4 | 325 | 10.0 | - | - | - |
| Norway Lake township, Kandiyohi County | 23 | 16 | 850 | 19.0 | 6 | 7 | 263 | 10.0- | - | - | - |
| Norwegian Grove township, Otter Tail County | 37 | 15 | 813 | 28.1 | 2 | 22 | 179 | 12.5 | 6 | - | 45.0 |
| Norwood Young America city, Carver County | 750 | 557 | 963 | 20.4 | 184 | 193 | 296 | 10.0- | 305 | - | 24.6 |
| Numedal township, Pennington County | 8 | 4 | 500 | 15.0 | - | 4 | 325 | 12.5 | - | - | - |
| Nunda township, Freeborn County | 40 | 22 | 583 | 16.7 | - | 18 | 213 | 13.8 | 7 | - | 22.5 |
| Oak township, Stearns County | 57 | 31 | 950 | 23.4 | 7 | 26 | 280 | 10.0- | 6 | - | 12.5 |
| Oakdale city, Washington County | 7 495 | 6 588 | 1 112 | 20.7 | 1 890 | 907 | 286 | 10.0- | 1 941 | 49 | 27.7 |
| Oak Grove city, Anoka County | 1 736 | 1 574 | 1 254 | 21.4 | 588 | 162 | 350 | 10.0- | 43 | - | 16.9 |
| Oakland township, Freeborn County | 67 | 43 | 679 | 16.3 | 3 | 24 | 243 | 10.0- | 18 | - | 12.5 |
| Oakland township, Mahnomon County | 21 | 19 | 556 | 15.6 | 2 | 2 | 225 | 10.0- | 4 | - | 27.5 |
| Oak Lawn township, Crow Wing County | 305 | 196 | 853 | 21.6 | 69 | 109 | 225 | 10.0- | 58 | - | 19.3 |
| Oak Park township, Marshall County | 27 | 9 | 650 | 14.5 | - | 18 | 325 | 10.0- | 6 | - | 17.5 |
| Oak Park Heights city, Washington County | 824 | 700 | 1 232 | 22.1 | 230 | 124 | 328 | 10.0 | 473 | 87 | 27.7 |
| Oakport CDP, Clay County | 409 | 322 | 1 068 | 20.5 | 78 | 87 | 323 | 10.0- | 3 | - | 17.5 |
| Oakport township, Clay County | 489 | 384 | 1 027 | 19.9 | 89 | 105 | 315 | 10.0- | 17 | - | 16.8 |
| Oak Valley township, Otter Tail County | 14 | 5 | 1 542 | 50.0+ | 3 | 9 | 338 | 33.8 | 4 | - | 17.5 |
| Oakwood township, Wabasha County | 25 | 18 | 883 | 21.0 | - | 7 | 325 | 22.5 | 11 | - | 14.4 |
| O'Brien township, Beltrami County | 2 | - | - | - | - | 2 | 175 | 17.5 | 2 | - | 45.0 |

Table 32. Mortgage and Rental Cost Characteristics: 2000—Con.

[Data based on a sample (except Tables 65-68). For information on confidentiality protection, coverage, sampling error, and nonsampling error, see Appendix G. For location of definitions, see "How to Use This Census Report"]

| State County Place and County Subdivision | Specified owner-occupied housing units | | | | | | | | Specified renter-occupied housing units paying cash rent | | |
|---|--|-----------------|---|---|--|---------------|---|---|--|-----------------------------|---|
| | Total | With a mortgage | | | | Not mortgaged | | | Total | With meals included in rent | Median gross rent as a percentage of household income in 1999 |
| | | Total | Median selected monthly owner costs (dollars) | Median selected monthly owner costs as a percentage of household income in 1999 | With a second mortgage or home equity loan or both | Total | Median selected monthly owner costs (dollars) | Median selected monthly owner costs as a percentage of household income in 1999 | | | |
| PLACE AND COUNTY SUBDIVISION—Con. | | | | | | | | | | | |
| Odessa city, Big Stone County | 42 | 5 | 638 | 28.8 | - | 37 | 219 | 10.0- | 2 | - | 10.0- |
| Odessa township, Big Stone County | 27 | 15 | 575 | 16.3 | 4 | 12 | 275 | 10.0- | 2 | - | 12.5 |
| Odin city, Watonwan County | 52 | 6 | 450 | 12.5 | - | 46 | 216 | 10.4 | 2 | - | 17.5 |
| Odin township, Watonwan County | 15 | 7 | 950 | 21.5 | 2 | 8 | 225 | 10.0- | 22 | - | 10.5 |
| Ogema city, Becker County | 45 | 13 | 288 | 20.8 | - | 32 | 187 | 10.0- | 4 | - | 27.5 |
| Ogema township, Pine County | 37 | 20 | 650 | 27.0 | 4 | 17 | 213 | 10.0- | 18 | 2 | 17.5 |
| Ogilvie city, Kanabec County | 87 | 54 | 533 | 17.5 | 8 | 33 | 227 | 10.0- | 49 | - | 24.7 |
| Okabena city, Jackson County | 73 | 32 | 563 | 18.8 | - | 41 | 225 | 10.8 | - | - | - |
| Oklee city, Red Lake County | 133 | 44 | 436 | 18.1 | - | 89 | 206 | 11.3 | 28 | - | 17.1 |
| Olivia city, Renville County | 720 | 408 | 707 | 16.7 | 89 | 312 | 198 | 10.0- | 245 | 29 | 25.6 |
| Olney township, Nobles County | 14 | 6 | 1 375 | 27.5 | - | 8 | 325 | 15.0 | 4 | - | 22.5 |
| Omro township, Yellow Medicine County | 14 | 6 | 650 | 17.5 | - | 8 | 375 | 25.0 | 2 | - | 17.5 |
| Onamia city, Mille Lacs County | 137 | 71 | 661 | 18.7 | 14 | 66 | 233 | 11.3 | 139 | - | 24.5 |
| Onamia township, Mille Lacs County | 51 | 30 | 913 | 21.3 | 6 | 21 | 203 | 11.1 | 27 | - | 33.8 |
| Onstad township, Polk County | 2 | - | - | - | - | 2 | 175 | 10.0- | - | - | - |
| Orange township, Douglas County | 39 | 27 | 694 | 23.1 | 6 | 12 | 275 | 10.0- | - | - | - |
| Orion township, Olmsted County | 45 | 16 | 1 321 | 27.0 | 12 | 29 | 298 | 10.0- | 15 | - | 16.3 |
| Ormsby city | 54 | 20 | 550 | 13.9 | 2 | 34 | 245 | 11.7 | 2 | - | 27.5 |
| Martin County (part) | 21 | 8 | 550 | 15.0 | 2 | 13 | 235 | 13.5 | 2 | - | 27.5 |
| Watonwan County (part) | 33 | 12 | 550 | 13.3 | - | 21 | 253 | 10.0- | - | - | - |
| Orono city, Hennepin County | 2 368 | 1 857 | 1 827 | 20.8 | 524 | 511 | 526 | 10.0- | 160 | 2 | 26.7 |
| Oronoco city, Olmsted County | 249 | 186 | 1 107 | 17.9 | 56 | 63 | 268 | 10.0- | 20 | 7 | 19.0 |
| Oronoco township, Olmsted County | 379 | 298 | 1 294 | 17.7 | 123 | 81 | 316 | 10.1 | 56 | - | 29.0 |
| Orr city, St. Louis County | 56 | 26 | 700 | 19.2 | 3 | 30 | 214 | 10.2 | 31 | - | 26.3 |
| Orrock township, Sherburne County | 660 | 603 | 1 141 | 23.4 | 240 | 57 | 228 | 10.0- | 30 | - | 18.8 |
| Orton township, Wadena County | 4 | 2 | 750 | 12.5 | - | 2 | 550 | 50.0+ | - | - | - |
| Ortonville city | 673 | 318 | 596 | 17.8 | 94 | 355 | 219 | 10.5 | 148 | - | 20.4 |
| Big Stone County (part) | 673 | 318 | 596 | 17.8 | 94 | 355 | 219 | 10.5 | 148 | - | 20.4 |
| Lac qui Parle County (part) | - | - | - | - | - | - | - | - | - | - | - |
| Ortonville township, Big Stone County | 692 | 322 | 593 | 18.0 | 94 | 370 | 219 | 10.7 | 148 | - | 20.4 |
| Orwell township, Otter Tail County | 24 | 11 | 613 | 24.4 | - | 13 | 288 | 20.5 | 2 | - | 12.5 |
| Osage township, Becker County | 142 | 73 | 750 | 19.4 | 11 | 69 | 232 | 10.0- | 27 | - | 17.1 |
| Osakis city | 429 | 239 | 623 | 20.6 | 52 | 190 | 222 | 12.0 | 175 | 22 | 25.3 |
| Douglas County (part) | 384 | 216 | 605 | 20.7 | 42 | 168 | 217 | 11.9 | 157 | 22 | 27.0 |
| Todd County (part) | 45 | 23 | 925 | 20.3 | 10 | 22 | 281 | 12.5 | 18 | - | 12.9 |
| Osakis township, Douglas County | 85 | 63 | 814 | 21.3 | 14 | 22 | 219 | 10.6 | 6 | - | 50.0+ |
| Osborne township, Pipestone County | 37 | 26 | 950 | 22.5 | 2 | 11 | 263 | 10.0- | 14 | - | 18.1 |
| Oscar township, Otter Tail County | 22 | 13 | 825 | 27.5 | 1 | 9 | 205 | 10.0- | 3 | - | 13.8 |
| Osceola township, Renville County | 22 | 14 | 583 | 21.9 | - | 8 | 325 | 22.5 | 4 | - | 35.0 |
| Oshawa township, Nicollet County | 90 | 68 | 989 | 18.4 | 15 | 22 | 286 | 10.0- | 6 | 2 | 37.5 |
| Oshkosh township, Yellow Medicine County | 18 | 6 | 1 063 | 37.5 | 2 | 12 | 250 | 10.0- | 12 | - | 12.5 |
| Oslo city, Marshall County | 110 | 61 | 656 | 18.9 | 2 | 49 | 235 | 13.3 | 11 | - | 25.6 |
| Osseo city, Hennepin County | 563 | 377 | 929 | 20.0 | 93 | 186 | 289 | 10.0- | 443 | 55 | 27.3 |
| Ostrander city, Fillmore County | 68 | 28 | 743 | 16.3 | 8 | 40 | 232 | 10.0- | 18 | - | 32.5 |
| Oteneagen township, Itasca County | 4 | 2 | 950 | 17.5 | - | 2 | 100- | - | - | - | - |
| Otisco township, Waseca County | 103 | 80 | 967 | 22.2 | 24 | 23 | 288 | 10.0- | 14 | - | 22.5 |
| Otre township, Big Stone County | 2 | - | - | - | - | 2 | 325 | 17.5 | - | - | - |
| Otsego city, Wright County | 1 514 | 1 377 | 1 113 | 20.6 | 431 | 137 | 259 | 10.0- | 24 | - | 27.5 |
| Ottawa township, Le Sueur County | 62 | 44 | 909 | 26.7 | 11 | 18 | 258 | 10.0- | 10 | - | 16.7 |
| Ottertail city, Otter Tail County | 122 | 83 | 695 | 20.1 | 19 | 39 | 246 | 10.3 | 25 | - | 21.5 |
| Otter Tail township, Otter Tail County | 146 | 70 | 825 | 22.1 | 16 | 76 | 254 | 10.0- | 17 | - | 16.8 |
| Otter Tail Peninsula township, Cass County | 8 | - | - | - | - | 8 | 250 | 15.0 | - | - | - |
| Otto township, Otter Tail County | 47 | 32 | 743 | 16.7 | 4 | 15 | 219 | 10.0- | 3 | - | 50.0+ |
| Owatonna city, Steele County | 5 889 | 4 174 | 943 | 20.4 | 1 347 | 1 715 | 269 | 10.0- | 2 018 | 6 | 22.2 |
| Owatonna township, Steele County | 120 | 82 | 1 050 | 21.1 | 27 | 38 | 285 | 10.0- | 26 | - | 15.0 |
| Owens township, St. Louis County | 23 | 19 | 469 | 22.5 | - | 4 | 275 | 20.0 | 9 | - | 13.2 |
| Oxford township, Isanti County | 71 | 59 | 959 | 28.0 | 25 | 12 | 275 | 10.0- | 4 | - | 22.5 |
| Paddock township, Otter Tail County | 15 | 11 | 550 | 17.5 | 2 | 4 | 400 | 20.0 | 4 | - | 15.0 |
| Page township, Mille Lacs County | 24 | 24 | 1 000 | 23.0 | 10 | - | - | - | 4 | - | 25.0 |
| Palisade city, Aitkin County | 17 | 5 | 550 | 15.8 | - | 12 | 143 | 10.0- | - | - | - |
| Palmer township, Sherburne County | 591 | 467 | 1 028 | 19.7 | 166 | 124 | 225 | 10.0- | 26 | - | 21.0 |
| Palmville township, Roseau County | - | - | - | - | - | - | - | - | - | - | - |
| Palmyra township, Renville County | 20 | 16 | 650 | 17.5 | 5 | 4 | 225 | 10.0- | 4 | - | 12.5 |
| Park township, Pine County | - | - | - | - | - | - | - | - | - | - | - |
| Parke township, Clay County | 73 | 61 | 913 | 19.3 | 15 | 12 | 280 | 10.0- | 5 | - | 14.2 |
| Parker township, Marshall County | 10 | 6 | 775 | 50.0+ | - | 4 | 250 | 17.5 | - | - | - |
| Parker township, Morrison County | 23 | 13 | 775 | 23.8 | 6 | 10 | 225 | 10.0- | 2 | - | 12.5 |
| Parkers Prairie city, Otter Tail County | 288 | 127 | 593 | 19.4 | 21 | 161 | 218 | 12.4 | 60 | - | 19.6 |
| Parkers Prairie township, Otter Tail County | 50 | 34 | 667 | 22.5 | - | 16 | 250 | 10.0- | 5 | - | 10.0- |
| Park Rapids city, Hubbard County | 693 | 419 | 660 | 20.2 | 72 | 274 | 199 | 10.0- | 681 | 3 | 25.4 |
| Parnell township, Polk County | 11 | 3 | 450 | 12.5 | - | 8 | 275 | 32.5 | 5 | - | 19.2 |
| Parnell township, Traverse County | 8 | 4 | 600 | 22.5 | - | 4 | 200 | 30.0 | - | - | - |
| Partridge township, Pine County | 28 | 20 | 750 | 20.0 | 2 | 8 | 225 | 11.7 | 9 | - | 39.2 |
| Paxton township, Redwood County | 105 | 77 | 875 | 14.2 | 11 | 28 | 264 | 10.0- | 14 | - | 14.2 |
| Paynesville city, Stearns County | 610 | 361 | 733 | 18.4 | 79 | 249 | 234 | 11.1 | 255 | 23 | 22.7 |
| Paynesville township, Stearns County | 317 | 184 | 972 | 20.3 | 48 | 133 | 267 | 10.0- | 19 | - | 16.9 |
| Peace township, Kanabec County | 139 | 92 | 686 | 19.3 | 18 | 47 | 213 | 11.2 | 22 | - | 27.0 |
| Pease city, Mille Lacs County | 49 | 24 | 725 | 24.3 | 5 | 25 | 338 | 12.2 | 11 | - | 14.6 |

Table 32. Mortgage and Rental Cost Characteristics: 2000—Con.

[Data based on a sample (except Tables 65-68). For information on confidentiality protection, coverage, sampling error, and nonsampling error, see Appendix G. For location of definitions, see "How to Use This Census Report"]

| State County Place and County Subdivision | Specified owner-occupied housing units | | | | | | | | Specified renter-occupied housing units paying cash rent | | | |
|--|--|-----------------|---|---|--|---------------|---|---|--|-------|-----------------------------|---|
| | Total | With a mortgage | | | | Not mortgaged | | | | Total | With meals included in rent | Median gross rent as a percentage of household income in 1999 |
| | | Total | Median selected monthly owner costs (dollars) | Median selected monthly owner costs as a percentage of household income in 1999 | With a second mortgage or home equity loan or both | Total | Median selected monthly owner costs (dollars) | Median selected monthly owner costs as a percentage of household income in 1999 | | | | |
| PLACE AND COUNTY SUBDIVISION—Con. | | | | | | | | | | | | |
| Pelan township, Kittson County | 6 | 6 | 550 | 17.5 | - | - | - | - | 4 | - | 17.5 | |
| Pelican township, Crow Wing County | 127 | 73 | 1 042 | 20.5 | 12 | 54 | 263 | 10.0- | 6 | - | 40.0 | |
| Pelican township, Otter Tail County | 113 | 74 | 850 | 18.4 | 14 | 39 | 218 | 10.0- | 19 | - | 22.5 | |
| Pelican Lake township, Grant County | 104 | 65 | 781 | 16.8 | 7 | 39 | 227 | 10.0- | 7 | - | 11.9 | |
| Pelican Rapids city, Otter Tail County | 435 | 261 | 705 | 18.3 | 51 | 174 | 239 | 12.3 | 314 | 2 | 27.3 | |
| Pemberton city, Blue Earth County | 71 | 56 | 907 | 22.9 | 26 | 15 | 294 | 14.5 | 3 | - | 27.5 | |
| Pembina township, Mahanomen County | 76 | 39 | 741 | 23.3 | 6 | 37 | 242 | 10.0- | 9 | - | 20.8 | |
| Penn township, McLeod County | 9 | 7 | 650 | 12.5 | 2 | 2 | 750 | 17.5 | 11 | - | 14.4 | |
| Pennock city, Kandiyohi County | 131 | 108 | 660 | 17.6 | 18 | 23 | 216 | 10.0- | 25 | - | 26.1 | |
| Pepin township, Wabasha County | 93 | 61 | 872 | 19.9 | 21 | 32 | 230 | 10.0- | 4 | - | 20.0 | |
| Pepperton township, Stevens County | 8 | 2 | 550 | 12.5 | - | 6 | 375 | 10.0- | 2 | - | 10.0- | |
| Pequaywan township, St. Louis County | 49 | 27 | 875 | 23.2 | 13 | 22 | 242 | 10.0 | - | - | - | |
| Pequot Lakes city, Crow Wing County | 195 | 114 | 706 | 19.3 | 16 | 81 | 198 | 13.8 | 218 | 3 | 25.8 | |
| Perch Lake township, Carlton County | 157 | 93 | 821 | 22.9 | 28 | 64 | 233 | 11.7 | 64 | - | 10.8 | |
| Percy township, Kittson County | 8 | 4 | 450 | 17.5 | - | 4 | 225 | 30.0 | - | - | - | |
| Perham city, Otter Tail County | 614 | 311 | 667 | 19.1 | 52 | 303 | 225 | 10.0- | 438 | 35 | 27.8 | |
| Perham township, Otter Tail County | 145 | 100 | 845 | 20.5 | 8 | 45 | 263 | 10.0- | 17 | - | 18.1 | |
| Perley city, Norman County | 42 | 23 | 950 | 28.1 | 4 | 19 | 258 | 12.1 | - | - | - | |
| Perry township, Lac qui Parle County | 19 | 13 | 788 | 27.9 | - | 6 | 188 | 21.3 | 2 | - | 17.5 | |
| Perry Lake township, Crow Wing County | 35 | 24 | 833 | 18.3 | 9 | 11 | 169 | 10.0- | 3 | - | 22.5 | |
| Petersburg township, Jackson County | 42 | 36 | 620 | 17.9 | 1 | 6 | 325 | 12.5 | 10 | - | 11.3 | |
| Peterson city, Fillmore County | 72 | 34 | 633 | 17.5 | 12 | 38 | 188 | 10.0- | 17 | - | 21.5 | |
| Pfeiffer Lake UT, St. Louis County | - | - | - | - | - | - | - | - | - | - | - | |
| Pickerel Lake township, Freeborn County | 134 | 91 | 939 | 18.6 | 23 | 43 | 338 | 10.0- | 12 | - | 10.0 | |
| Picket Lake UT, St. Louis County | - | - | - | - | - | - | - | - | - | - | - | |
| Pierz city, Morrison County | 316 | 145 | 727 | 22.9 | 13 | 171 | 277 | 14.4 | 137 | - | 23.5 | |
| Pierz township, Morrison County | 55 | 24 | 1 167 | 22.9 | 7 | 31 | 294 | 19.2 | 4 | - | 13.3 | |
| Pike township, St. Louis County | 62 | 33 | 925 | 19.1 | 14 | 29 | 261 | 11.9 | 5 | - | 10.0- | |
| Pike Bay township, Cass County | 181 | 111 | 498 | 22.8 | 18 | 70 | 195 | 10.0- | 125 | - | 16.8 | |
| Pike Creek township, Morrison County | 112 | 53 | 890 | 24.8 | 22 | 59 | 251 | 10.9 | 1 | - | 12.5 | |
| Pillager city, Cass County | 105 | 61 | 675 | 21.6 | 2 | 44 | 225 | 12.0 | 38 | - | 29.3 | |
| Pillsbury township, Swift County | 25 | 15 | 775 | 22.5 | 8 | 10 | 236 | 12.5 | 7 | - | 21.3 | |
| Pilot Grove township, Faribault County | 32 | 9 | 1 042 | 20.8 | 2 | 23 | 256 | 10.0- | 4 | - | 12.5 | |
| Pilot Mound township, Fillmore County | 18 | 10 | 775 | 22.5 | 2 | 8 | 225 | 10.0- | 16 | - | 18.3 | |
| Pine City city, Pine County | 653 | 360 | 831 | 20.1 | 127 | 293 | 221 | 10.0- | 398 | - | 24.8 | |
| Pine City township, Pine County | 220 | 142 | 944 | 18.8 | 32 | 78 | 280 | 10.0- | 20 | - | 27.1 | |
| Pine Island city | 554 | 422 | 894 | 18.7 | 150 | 162 | 254 | 10.0- | 163 | - | 22.6 | |
| Goodhue County (part) | 585 | 397 | 878 | 18.7 | 147 | 158 | 251 | 10.0- | 163 | - | 22.6 | |
| Olmsted County (part) | 29 | 25 | 1 175 | 19.6 | 3 | 4 | 350 | 10.0- | - | - | - | |
| Pine Island township, Goodhue County | 70 | 59 | 1 060 | 17.6 | 16 | 11 | 269 | 10.0- | 6 | - | 22.5 | |
| Pine Lake township, Cass County | 49 | 15 | 1 042 | 17.9 | 2 | 34 | 230 | 10.0- | - | - | - | |
| Pine Lake township, Clearwater County | 33 | 15 | 563 | 42.5 | 2 | 18 | 181 | 10.0- | 2 | - | 45.0 | |
| Pine Lake township, Otter Tail County | 103 | 52 | 925 | 20.0 | 9 | 51 | 245 | 10.0- | 22 | - | 18.6 | |
| Pine Lake township, Pine County | 82 | 47 | 875 | 23.1 | 9 | 35 | 275 | 10.7 | 17 | - | 38.8 | |
| Pine Point CDP, Becker County | 27 | 7 | 413 | 12.5 | - | 20 | 250 | 10.0- | 38 | - | 35.0 | |
| Pine Point township, Becker County | 29 | 7 | 413 | 12.5 | - | 22 | 267 | 10.0- | 38 | - | 35.0 | |
| Pine River city, Cass County | 207 | 143 | 630 | 22.7 | 12 | 64 | 217 | 18.6 | 185 | 40 | 29.3 | |
| Pine River township, Cass County | 166 | 105 | 763 | 19.6 | 26 | 61 | 199 | 11.6 | 22 | - | 28.3 | |
| Pine Springs city, Washington County | 134 | 98 | 1 700 | 21.0 | 40 | 36 | 483 | 10.0- | - | - | - | |
| Pipestone city, Pipestone County | 1 164 | 653 | 576 | 16.6 | 48 | 511 | 214 | 10.0- | 550 | 26 | 19.4 | |
| Plainview city, Wabasha County | 756 | 503 | 833 | 20.5 | 114 | 253 | 248 | 10.0- | 218 | 22 | 21.2 | |
| Plainview township, Wabasha County | 44 | 24 | 922 | 17.7 | 4 | 20 | 300 | 10.0 | 9 | - | 10.0- | |
| Plato city, McLeod County | 119 | 75 | 786 | 16.4 | 20 | 44 | 273 | 10.0- | 10 | - | 50.0+ | |
| Platte township, Morrison County | 16 | 5 | 1 094 | 17.5 | - | 11 | 258 | 10.0- | 4 | - | 10.0 | |
| Platte Lake township, Crow Wing County | 9 | 1 | 750 | 22.5 | - | 8 | 175 | 27.5 | 3 | - | 12.5 | |
| Pleasant Grove township, Olmsted County | 105 | 71 | 1 031 | 18.0 | 25 | 34 | 250 | 11.7 | 25 | - | 14.7 | |
| Pleasant Hill township, Winona County | 57 | 39 | 890 | 20.7 | 14 | 18 | 288 | 12.9 | 6 | - | 13.8 | |
| Pleasant Lake city, Stearns County | 148 | 117 | 1 085 | 19.3 | 43 | 31 | 253 | 12.5 | 10 | - | 17.5 | |
| Pleasant Mound township, Blue Earth County | 29 | 13 | 930 | 50.0+ | - | 16 | 375 | 20.0 | 1 | - | - | |
| Pleasant Prairie township, Martin County | 31 | 7 | 850 | 31.3 | - | 24 | 233 | 10.0- | 4 | - | 12.5 | |
| Pleasant Valley township, Mower County | 35 | 31 | 1 010 | 22.0 | 7 | 4 | 300 | 17.5 | - | - | - | |
| Pleasant View township, Norman County | 16 | 10 | 650 | 17.5 | 2 | 6 | 275 | 13.8 | 4 | - | 12.5 | |
| Pliny township, Aitkin County | 4 | 2 | 350 | 50.0+ | 2 | 2 | 225 | 10.0 | 2 | - | 50.0+ | |
| Plummer city, Red Lake County | 63 | 27 | 450 | 13.1 | 2 | 36 | 196 | 10.0- | 26 | - | 30.0 | |
| Plymouth city, Hennepin County | 16 886 | 14 555 | 1 492 | 19.2 | 4 625 | 2 331 | 379 | 10.0- | 5 693 | 31 | 22.4 | |
| Pohlitz township, Roseau County | 6 | 4 | 700 | 22.5 | - | 2 | 275 | 10.0- | - | - | - | |
| Pokegama township, Pine County | 435 | 274 | 952 | 21.4 | 64 | 161 | 285 | 10.0- | 44 | - | 26.0 | |
| Polk Centre township, Pennington County | 4 | 2 | 450 | 50.0+ | - | 2 | 275 | 10.0- | - | - | - | |
| Polonia township, Roseau County | 3 | - | - | - | - | 3 | 225 | 10.0- | - | - | - | |
| Pomme de Terre township, Grant County | 31 | 20 | 886 | 20.7 | 5 | 11 | 185 | 10.0- | - | - | - | |
| Pomroy township, Itasca County | 2 | - | - | - | - | 2 | 125 | 10.0- | - | - | - | |
| Pomroy township, Kanabec County | 19 | 11 | 663 | 25.6 | - | 8 | 333 | 12.5 | 4 | - | 27.5 | |
| Ponemah CDP, Beltrami County | 97 | 18 | 444 | 20.0 | - | 79 | 175 | 20.6 | 77 | - | 24.3 | |
| Ponto Lake township, Cass County | 154 | 58 | 717 | 27.5 | 6 | 96 | 225 | 11.6 | 8 | - | 40.0 | |
| Poplar township, Cass County | 7 | 3 | 350 | 17.5 | - | 4 | 200 | 10.0 | 2 | - | 32.5 | |
| Poplar Grove township, Roseau County | 2 | - | - | - | - | 2 | 225 | 45.0 | 2 | - | 37.5 | |
| Poplar River township, Red Lake County | 12 | 4 | 650 | 10.0 | - | 8 | 175 | 10.0- | - | - | - | |
| Popple township, Clearwater County | 33 | 20 | 717 | 18.0 | 3 | 13 | 232 | 10.0- | 7 | - | 26.3 | |
| Popple Grove township, Mahanomen County | 8 | 8 | 460 | 12.5 | - | - | - | - | - | - | - | |
| Poppleton township, Kittson County | 10 | 6 | 450 | 17.5 | - | 4 | 275 | 20.0 | - | - | - | |
| Portage township, St. Louis County | 30 | 11 | 983 | 29.2 | 5 | 19 | 190 | 11.8 | - | - | - | |

Table 32. Mortgage and Rental Cost Characteristics: 2000—Con.

[Data based on a sample (except Tables 65-68). For information on confidentiality protection, coverage, sampling error, and nonsampling error, see Appendix G. For location of definitions, see "How to Use This Census Report"]

| State County Place and County Subdivision | Specified owner-occupied housing units | | | | | | | | Specified renter-occupied housing units paying cash rent | | | |
|--|--|-----------------|---|---|--|---------------|---|---|--|-------|-----------------------------|---|
| | Total | With a mortgage | | | | Not mortgaged | | | | Total | With meals included in rent | Median gross rent as a percentage of household income in 1999 |
| | | Total | Median selected monthly owner costs (dollars) | Median selected monthly owner costs as a percentage of household income in 1999 | With a second mortgage or home equity loan or both | Total | Median selected monthly owner costs (dollars) | Median selected monthly owner costs as a percentage of household income in 1999 | | | | |
| PLACE AND COUNTY SUBDIVISION—Con. | | | | | | | | | | | | |
| Porter city, Yellow Medicine County | 63 | 27 | 535 | 14.4 | 2 | 36 | 223 | 11.7 | 15 | - | 21.9 | |
| Port Hope township, Beltrami County | 82 | 61 | 835 | 20.2 | 19 | 21 | 238 | 10.0- | 16 | - | 25.0 | |
| Posen township, Yellow Medicine County | 32 | 14 | 800 | 25.8 | 2 | 18 | 330 | 10.0- | 2 | - | 22.5 | |
| Potamo township, Lake of the Woods County | - | - | - | - | - | - | - | - | - | - | - | |
| Potshot Lake UT, St. Louis County | 4 | - | - | - | - | 4 | 175 | 10.0 | - | - | - | |
| Powers township, Cass County | 165 | 97 | 803 | 19.9 | 10 | 68 | 240 | 10.5 | 14 | - | 18.0 | |
| Prairie Lake township, St. Louis County | 5 | 2 | 650 | 17.5 | - | 3 | 225 | 10.0- | - | - | - | |
| Prairie View township, Wilkin County | 22 | 13 | 688 | 18.5 | - | 9 | 325 | 10.0- | 3 | - | 10.0- | |
| Prairieville township, Brown County | 39 | 22 | 975 | 22.5 | - | 17 | 278 | 16.3 | 22 | - | 12.5 | |
| Preble township, Fillmore County | 19 | 9 | 717 | 25.5 | - | 10 | 225 | 12.5 | 6 | - | 10.0- | |
| Prescott township, Faribault County | 25 | 19 | 913 | 17.8 | 8 | 6 | 263 | 10.0- | 13 | - | 10.0- | |
| Preston city, Fillmore County | 385 | 182 | 729 | 17.6 | 32 | 203 | 231 | 10.0- | 111 | 2 | 22.7 | |
| Preston township, Fillmore County | 12 | 8 | 1 167 | 30.0 | 2 | 4 | 225 | 10.0- | 2 | - | 27.5 | |
| Preston Lake township, Renville County | 43 | 23 | 813 | 21.3 | 4 | 20 | 338 | 10.0- | 12 | - | 16.0 | |
| Princeton city | 878 | 647 | 843 | 20.8 | 200 | 231 | 269 | 10.3 | 564 | 33 | 25.3 | |
| Mille Lacs County (part) | 878 | 647 | 843 | 20.8 | 200 | 231 | 269 | 10.3 | 564 | 33 | 25.3 | |
| Sherburne County (part) | - | - | - | - | - | - | - | - | - | - | - | |
| Princeton township, Mille Lacs County | 408 | 329 | 953 | 20.8 | 103 | 79 | 251 | 10.0- | 14 | - | 21.3 | |
| Prinsburg city, Kandiyohi County | 151 | 75 | 666 | 18.8 | 21 | 76 | 228 | 10.0- | 7 | - | 18.1 | |
| Prior township, Big Stone County | 24 | 10 | 750 | 30.0 | 2 | 14 | 258 | 10.0- | - | - | - | |
| Prior Lake city, Scott County | 4 467 | 3 965 | 1 369 | 21.0 | 1 314 | 502 | 433 | 10.0- | 698 | 6 | 26.0 | |
| Proctor city, St. Louis County | 850 | 512 | 769 | 20.0 | 135 | 338 | 245 | 10.2 | 229 | - | 23.6 | |
| Prosper township, Lake of the Woods County | 36 | 7 | 850 | 27.5 | - | 29 | 255 | 10.0- | - | - | - | |
| Providence township, Lac qui Parle County | 12 | 6 | 650 | 12.5 | 2 | 6 | 400 | 10.0- | 8 | - | 26.0 | |
| Pulaski township, Morrison County | 48 | 28 | 913 | 26.7 | 13 | 20 | 225 | 17.0 | - | - | - | |
| Quamba city, Kanabec County | 18 | 11 | 575 | 29.2 | 2 | 7 | 192 | 10.0- | 1 | - | 22.5 | |
| Queen township, Polk County | 18 | 7 | 725 | 31.3 | 2 | 11 | 308 | 15.8 | - | - | - | |
| Quincy township, Olmsted County | 10 | 10 | 875 | 17.5 | 2 | - | - | - | 7 | - | 26.3 | |
| Quiring township, Beltrami County | 4 | 2 | 1 375 | 50.0+ | 2 | 2 | 275 | 32.5 | - | - | - | |
| Rabbit Lake township, Crow Wing County | 40 | 29 | 1 088 | 20.4 | 13 | 11 | 258 | 10.0- | - | - | - | |
| Racine city, Mower County | 99 | 77 | 946 | 20.7 | 35 | 22 | 263 | 12.5 | 10 | - | 16.3 | |
| Racine township, Mower County | 56 | 42 | 1 054 | 22.3 | 9 | 14 | 225 | 10.0- | 6 | - | 15.0 | |
| Rail Prairie township, Morrison County | 23 | 11 | 925 | 33.8 | 2 | 12 | 317 | 13.3 | - | - | - | |
| Rainy Lake UT, Koochiching County | 896 | 573 | 826 | 17.4 | 114 | 323 | 233 | 10.0- | 66 | - | 18.5 | |
| Ramsey city, Anoka County | 5 295 | 4 757 | 1 189 | 21.1 | 1 914 | 538 | 290 | 10.0- | 120 | - | 29.3 | |
| Randall city, Morrison County | 143 | 62 | 636 | 19.6 | 7 | 81 | 233 | 11.3 | 35 | - | 19.6 | |
| Randolph city, Dakota County | 88 | 74 | 890 | 24.4 | 14 | 14 | 242 | 10.0- | 10 | - | 21.3 | |
| Randolph township, Dakota County | 163 | 117 | 1 532 | 24.2 | 65 | 46 | 271 | 10.0- | 10 | - | 19.2 | |
| Ranier city, Koochiching County | 50 | 36 | 820 | 21.3 | 11 | 14 | 263 | 10.0- | 5 | - | 18.8 | |
| Ransom township, Nobles County | 42 | 23 | 492 | 17.9 | - | 19 | 281 | 11.3 | 16 | - | 17.5 | |
| Rapidan township, Blue Earth County | 217 | 151 | 919 | 17.6 | 44 | 66 | 250 | 10.0- | 38 | - | 17.5 | |
| Rapid River township, Lake of the Woods County | - | - | - | - | - | - | - | - | - | - | - | |
| Ravenna township, Dakota County | 589 | 518 | 1 336 | 21.6 | 198 | 71 | 290 | 10.0- | 4 | - | 50.0+ | |
| Raymond city, Kandiyohi County | 210 | 120 | 655 | 17.7 | 11 | 90 | 244 | 11.4 | 70 | - | 23.2 | |
| Raymond township, Stearns County | 22 | 14 | 850 | 27.5 | - | 8 | 300 | 10.0- | 10 | - | 18.8 | |
| Redby CDP, Beltrami County | 134 | 96 | 461 | 12.6 | 4 | 38 | 175 | 17.5 | 86 | - | 14.0 | |
| Red Eye township, Wadena County | 21 | 8 | 650 | 17.5 | 2 | 13 | 138 | 10.0 | 5 | - | 10.0- | |
| Red Lake CDP, Beltrami County | 228 | 103 | 436 | 19.5 | 7 | 125 | 211 | 10.8 | 143 | - | 19.9 | |
| Red Lake Falls city, Red Lake County | 351 | 179 | 596 | 18.0 | 30 | 172 | 236 | 10.0 | 150 | 4 | 22.4 | |
| Red Lake Falls township, Red Lake County | 18 | 6 | 375 | 10.0- | 2 | 12 | 233 | 10.0- | 9 | - | 13.8 | |
| Redpath township, Traverse County | 8 | 6 | 650 | 17.5 | - | 2 | 225 | 10.0- | 3 | - | 17.5 | |
| Red Rock township, Mower County | 148 | 98 | 908 | 18.8 | 29 | 50 | 235 | 10.5 | 13 | - | 23.1 | |
| Red Wing city, Goodhue County | 3 840 | 2 606 | 970 | 19.9 | 827 | 1 234 | 283 | 10.0- | 1 778 | 24 | 23.9 | |
| Redwood Falls city | 1 387 | 810 | 700 | 17.8 | 201 | 577 | 237 | 10.0- | 581 | 35 | 23.1 | |
| Redwood County (part) | 1 387 | 810 | 700 | 17.8 | 201 | 577 | 237 | 10.0- | 581 | 35 | 23.1 | |
| Renville County (part) | - | - | - | - | - | - | - | - | - | - | - | |
| Redwood Falls township, Redwood County | 38 | 21 | 713 | 13.1 | 2 | 17 | 272 | 10.9 | 9 | - | 14.2 | |
| Regal city, Kandiyohi County | 15 | 7 | 675 | 36.5 | - | 8 | 275 | 10.0- | 3 | - | 10.0- | |
| Reine township, Roseau County | 7 | 2 | 650 | 17.5 | - | 5 | 308 | 10.0- | 2 | - | 17.5 | |
| Reiner township, Pennington County | 6 | 6 | 650 | 17.5 | - | - | - | - | 2 | - | 12.5 | |
| Reis township, Polk County | 2 | 2 | 350 | 32.5 | - | - | - | - | 2 | - | 12.5 | |
| Remer city, Cass County | 102 | 53 | 585 | 18.5 | 3 | 49 | 248 | 14.2 | 40 | - | 27.5 | |
| Remer township, Cass County | 28 | 19 | 781 | 23.9 | 2 | 9 | 231 | 34.2 | 2 | - | 17.5 | |
| Rendsville township, Stevens County | 13 | 6 | 575 | 31.3 | - | 7 | 288 | 10.0- | 2 | - | 10.0- | |
| Reno township, Pope County | 34 | 27 | 890 | 21.9 | 10 | 7 | 288 | 10.0- | 2 | - | 27.5 | |
| Renville city, Renville County | 343 | 162 | 669 | 17.4 | 24 | 181 | 253 | 10.0- | 111 | - | 20.2 | |
| Revere city, Redwood County | 28 | 10 | 350 | 10.0 | - | 18 | 188 | 17.5 | 4 | - | 32.5 | |
| Reynolds township, Todd County | 46 | 36 | 700 | 15.0 | 7 | 10 | 283 | 10.0- | 6 | - | 21.3 | |
| Rheiderland township, Chippewa County | 60 | 29 | 1 117 | 27.9 | 10 | 31 | 263 | 10.0- | 4 | - | 12.5 | |
| Rhinehart township, Polk County | 20 | 9 | 1 188 | 26.9 | 5 | 11 | 263 | 11.9 | - | - | - | |
| Rice city, Benton County | 175 | 150 | 865 | 21.7 | 64 | 25 | 243 | 10.0- | 33 | - | 18.2 | |
| Rice township, Clearwater County | 11 | 2 | 850 | 32.5 | - | 9 | 195 | 17.5 | 5 | - | 14.2 | |
| Rice Lake CDP, Clearwater County | 25 | 3 | 350 | 17.5 | - | 22 | 167 | 10.0- | 13 | - | 10.0- | |
| Rice Lake township, St. Louis County | 911 | 610 | 900 | 19.5 | 187 | 301 | 234 | 10.0- | 71 | - | 23.2 | |
| Riceland township, Freeborn County | 76 | 30 | 683 | 15.6 | 5 | 46 | 200 | 10.0- | 13 | - | 17.3 | |
| Rice River township, Aitkin County | 2 | - | - | - | - | 2 | 275 | - | - | - | - | |
| Riceville township, Becker County | 12 | 10 | 475 | 12.5 | - | 2 | 175 | 12.5 | 2 | - | 17.5 | |
| Richardson township, Morrison County | 87 | 37 | 750 | 30.4 | 8 | 50 | 280 | 10.0 | 9 | - | 35.8 | |
| Richardville township, Kittson County | 6 | 2 | 750 | 27.5 | - | 4 | 325 | 15.0 | - | - | - | |
| Richfield city, Hennepin County | 9 356 | 6 616 | 1 025 | 19.9 | 1 682 | 2 740 | 280 | 10.0- | 4 795 | 54 | 25.9 | |

Table 32. **Mortgage and Rental Cost Characteristics: 2000—Con.**

[Data based on a sample (except Tables 65-68). For information on confidentiality protection, coverage, sampling error, and nonsampling error, see Appendix G. For location of definitions, see "How to Use This Census Report"]

| State County Place and County Subdivision | Specified owner-occupied housing units | | | | | | | | Specified renter-occupied housing units paying cash rent | | | |
|---|--|-----------------|---|---|--|---------------|---|---|--|-------|-----------------------------|---|
| | Total | With a mortgage | | | | Not mortgaged | | | | Total | With meals included in rent | Median gross rent as a percentage of household income in 1999 |
| | | Total | Median selected monthly owner costs (dollars) | Median selected monthly owner costs as a percentage of household income in 1999 | With a second mortgage or home equity loan or both | Total | Median selected monthly owner costs (dollars) | Median selected monthly owner costs as a percentage of household income in 1999 | | | | |
| PLACE AND COUNTY SUBDIVISION—Con. | | | | | | | | | | | | |
| Richland township, Rice County | 45 | 32 | 922 | 18.2 | 9 | 13 | 381 | 10.0- | 9 | - | 18.8 | |
| Richmond city, Stearns County | 360 | 218 | 829 | 21.6 | 52 | 142 | 230 | 10.0- | 78 | - | 22.0 | |
| Richmond township, Winona County | 169 | 129 | 979 | 20.8 | 38 | 40 | 225 | 10.0- | 10 | - | 16.7 | |
| Rich Valley township, McLeod County | 96 | 60 | 907 | 17.3 | 12 | 36 | 267 | 10.8 | 17 | - | 12.5 | |
| Richville city, Otter Tail County | 20 | 6 | 850 | 22.5 | 4 | 14 | 238 | 11.3 | 8 | - | 20.0 | |
| Richwood township, Becker County | 73 | 56 | 807 | 19.4 | 5 | 17 | 261 | 10.0- | - | - | - | |
| Ridgely township, Nicollet County | 3 | - | - | - | - | 3 | 450 | 12.5 | 4 | - | 15.0 | |
| Ripley township, Dodge County | 31 | 21 | 692 | 12.8 | 6 | 10 | 450 | 13.8 | - | - | - | |
| Ripley township, Morrison County | 61 | 43 | 695 | 18.9 | 6 | 18 | 208 | 10.0- | 2 | - | 32.5 | |
| River township, Red Lake County | 9 | 7 | 570 | 13.5 | - | 2 | 225 | 22.5 | - | - | - | |
| Riverdale township, Watonwan County | 55 | 29 | 844 | 16.9 | - | 26 | 225 | 10.0- | - | - | 10.0- | |
| River Falls township, Pennington County | 23 | 16 | 650 | 14.3 | 4 | 7 | 265 | 10.0- | 7 | - | 12.5 | |
| Riverside township, Lac qui Parle County | 50 | 31 | 706 | 19.4 | 13 | 19 | 256 | 10.0- | 4 | - | 10.0 | |
| Riverton township, Clay County | 68 | 62 | 942 | 20.3 | 10 | 6 | 325 | 10.0- | 3 | - | 32.5 | |
| Riverton city, Crow Wing County | 47 | 29 | 681 | 22.3 | 4 | 18 | 164 | 10.0- | 6 | - | 12.5 | |
| Robbinsdale city, Hennepin County | 4 048 | 2 972 | 925 | 19.6 | 750 | 1 076 | 288 | 10.0- | 1 527 | 114 | 27.0 | |
| Roberts township, Wilkin County | 17 | 13 | 675 | 19.5 | 2 | 4 | 200 | 12.5 | - | - | - | |
| Rochester city, Olmsted County | 21 050 | 16 505 | 951 | 18.3 | 3 837 | 4 545 | 254 | 10.0- | 9 735 | 380 | 24.6 | |
| Rochester township, Olmsted County | 930 | 667 | 1 218 | 17.1 | 129 | 263 | 305 | 10.0- | 17 | - | 19.3 | |
| Rock township, Pipestone County | 22 | 8 | 760 | 20.0 | 3 | 14 | 375 | 11.7 | 4 | - | 22.5 | |
| Rock Creek city, Pine County | 125 | 91 | 942 | 20.9 | 28 | 34 | 204 | 11.5 | 21 | - | 22.8 | |
| Rock Dell township, Olmsted County | 47 | 37 | 1 125 | 20.9 | 14 | 10 | 308 | 10.0- | 14 | - | 17.9 | |
| Rockford city | 620 | 554 | 1 181 | 21.9 | 150 | 66 | 272 | 10.0- | 237 | - | 21.7 | |
| Hennepin County (part) | 52 | 49 | 1 241 | 21.2 | 24 | 3 | 225 | 10.0- | - | - | - | |
| Wright County (part) | 568 | 505 | 1 176 | 22.1 | 126 | 63 | 281 | 10.0- | 237 | - | 21.7 | |
| Rockford township, Wright County | 791 | 696 | 1 075 | 18.1 | 202 | 95 | 299 | 10.0- | 15 | 9 | 41.7 | |
| Rock Lake township, Lyon County | 43 | 26 | 850 | 22.5 | 11 | 17 | 314 | 12.5 | 2 | - | 22.5 | |
| Rocksburg township, Pennington County | 176 | 123 | 858 | 17.4 | 19 | 53 | 285 | 10.0- | 29 | - | 32.5 | |
| Rockville city, Stearns County | 161 | 125 | 982 | 21.8 | 39 | 36 | 275 | 10.0- | 84 | - | 20.8 | |
| Rockville township, Stearns County | 145 | 98 | 1 066 | 20.6 | 31 | 47 | 310 | 10.0- | 14 | - | 22.5 | |
| Rockwell township, Norman County | 2 | 2 | 650 | 17.5 | - | - | - | - | 5 | - | 10.0- | |
| Rockwood township, Hubbard County | 57 | 49 | 1 087 | 21.8 | 12 | 8 | 225 | 12.5 | - | - | - | |
| Rockwood township, Wadena County | 30 | 17 | 638 | 20.8 | - | 13 | 208 | 10.0- | - | - | - | |
| Rogers township, Cass County | 17 | 2 | 1 125 | 22.5 | - | 15 | 255 | 11.3 | - | - | - | |
| Rogers city, Hennepin County | 1 125 | 1 034 | 1 398 | 22.5 | 253 | 91 | 313 | 10.0- | 81 | - | 18.7 | |
| Rolling Forks township, Pope County | 8 | - | - | - | - | 8 | 225 | 10.0- | 2 | - | 10.0- | |
| Rolling Green township, Martin County | 62 | 34 | 700 | 22.9 | 12 | 28 | 236 | 10.0- | 5 | - | 10.0- | |
| Rollingstone city, Winona County | 200 | 147 | 835 | 19.2 | 41 | 53 | 275 | 11.8 | 22 | - | 25.6 | |
| Rollingstone township, Winona County | 313 | 199 | 898 | 17.7 | 57 | 114 | 255 | 10.0- | 18 | - | 22.5 | |
| Rollis township, Marshall County | 6 | 6 | 850 | 12.5 | - | - | - | - | 4 | - | 12.5 | |
| Rome township, Faribault County | 31 | 18 | 525 | 18.3 | 4 | 13 | 246 | 10.0- | 3 | - | 12.5 | |
| Ronneby city, Benton County | 2 | 2 | 850 | 32.5 | - | - | - | - | - | - | - | |
| Roome township, Polk County | 44 | 23 | 821 | 21.3 | - | 21 | 246 | 10.0- | 2 | - | 50.0+ | |
| Roosevelt township, Beltrami County | 18 | 4 | 500 | 20.0 | - | 14 | 185 | 10.0- | 8 | - | 50.0+ | |
| Roosevelt township, Crow Wing County | 133 | 57 | 930 | 26.8 | 5 | 76 | 229 | 10.0- | 7 | - | 18.8 | |
| Roosevelt city | 31 | 14 | 583 | 26.3 | 2 | 17 | 255 | 10.0- | - | - | - | |
| Lake of the Woods County (part) | - | - | - | - | - | - | - | - | - | - | - | |
| Roseau County (part) | 31 | 14 | 583 | 26.3 | 2 | 17 | 255 | 10.0- | - | - | - | |
| Roscoe township, Goodhue County | 93 | 63 | 1 031 | 23.8 | 18 | 30 | 260 | 10.0- | 7 | - | 18.1 | |
| Roscoe city, Stearns County | 25 | 14 | 633 | 16.7 | 2 | 11 | 175 | 21.3 | - | - | - | |
| Roseau city, Roseau County | 634 | 366 | 820 | 19.4 | 56 | 268 | 275 | 10.0- | 321 | 6 | 23.4 | |
| Rosebud township, Polk County | 42 | 29 | 738 | 16.4 | 9 | 13 | 213 | 11.3 | 16 | - | 23.3 | |
| Rose Creek city, Mower County | 96 | 44 | 633 | 16.7 | 10 | 52 | 225 | 10.0- | 37 | - | 22.5 | |
| Rosedale township, Mahnomon County | 9 | 5 | 817 | 14.2 | - | 4 | 150 | 10.0 | 2 | - | 17.5 | |
| Rose Dell township, Rock County | 24 | 10 | 660 | 17.5 | - | 14 | 225 | 11.3 | 2 | - | 10.0- | |
| Rose Hill township, Cottonwood County | 12 | 2 | 550 | 12.5 | 2 | 10 | 275 | 10.0- | 2 | - | 12.5 | |
| Roseland township, Kandiyohi County | 85 | 54 | 700 | 17.9 | 6 | 31 | 181 | 10.0- | 8 | - | 22.5 | |
| Rosemount city, Dakota County | 3 815 | 3 413 | 1 251 | 21.8 | 983 | 402 | 308 | 10.0- | 540 | - | 21.1 | |
| Rosendale township, Watonwan County | 48 | 35 | 750 | 17.3 | 2 | 13 | 263 | 10.0- | 1 | - | 10.0- | |
| Roseville township, Grant County | 20 | 10 | 850 | 16.3 | - | 10 | 250 | 12.5 | 2 | - | 12.5 | |
| Roseville township, Kandiyohi County | 52 | 29 | 869 | 21.6 | 8 | 23 | 255 | 11.6 | 11 | - | 45.0 | |
| Roseville city, Ramsey County | 8 646 | 5 542 | 1 155 | 19.2 | 1 335 | 3 104 | 352 | 10.0- | 4 681 | 392 | 26.0 | |
| Rosewood township, Chippewa County | 39 | 25 | 730 | 17.9 | 4 | 14 | 250 | 11.4 | - | - | - | |
| Rosing township, Morrison County | 34 | 20 | 843 | 18.8 | 2 | 14 | 206 | 10.0- | - | - | - | |
| Ross township, Roseau County | 70 | 49 | 688 | 15.3 | - | 21 | 263 | 18.1 | - | - | - | |
| Ross Lake township, Crow Wing County | 30 | 15 | 675 | 24.5 | 3 | 15 | 169 | 10.0- | - | - | - | |
| Rost township, Jackson County | 26 | 8 | 750 | 18.3 | - | 18 | 231 | 10.0- | 10 | - | 12.5 | |
| Rothsay city | 128 | 69 | 557 | 16.7 | 9 | 59 | 225 | 10.0- | 39 | - | 28.8 | |
| Otter Tail County (part) | 50 | 27 | 517 | 17.3 | 4 | 23 | 256 | 10.0- | 21 | - | 32.5 | |
| Wilkin County (part) | 78 | 42 | 567 | 16.0 | 5 | 36 | 215 | 10.0- | 18 | - | 22.5 | |
| Round Grove township, McLeod County | 22 | 16 | 1 125 | 22.0 | 5 | 6 | 213 | 10.0- | 4 | - | 27.5 | |
| Round Lake township, Becker County | 28 | 11 | 617 | 19.2 | - | 17 | 188 | 13.1 | 6 | - | 42.5 | |
| Round Lake township, Jackson County | 35 | 20 | 750 | 21.7 | 4 | 15 | 325 | 14.4 | 4 | - | 12.5 | |
| Round Lake city, Nobles County | 132 | 73 | 563 | 16.1 | 16 | 59 | 174 | 10.0- | 32 | - | 20.0 | |
| Round Prairie township, Todd County | 61 | 48 | 700 | 21.0 | 8 | 13 | 288 | 12.8 | 10 | - | 17.0 | |
| Royal township, Lincoln County | 26 | 12 | 720 | 23.3 | 2 | 14 | 358 | 15.0 | - | - | - | |

Table 32. Mortgage and Rental Cost Characteristics: 2000—Con.

[Data based on a sample (except Tables 65-68). For information on confidentiality protection, coverage, sampling error, and nonsampling error, see Appendix G. For location of definitions, see "How to Use This Census Report"]

| State County Place and County Subdivision | Specified owner-occupied housing units | | | | | | | | Specified renter-occupied housing units paying cash rent | | | |
|---|--|-----------------|---|---|--|---------------|---|---|--|-------|-----------------------------|---|
| | Total | With a mortgage | | | | Not mortgaged | | | | Total | With meals included in rent | Median gross rent as a percentage of household income in 1999 |
| | | Total | Median selected monthly owner costs (dollars) | Median selected monthly owner costs as a percentage of household income in 1999 | With a second mortgage or home equity loan or both | Total | Median selected monthly owner costs (dollars) | Median selected monthly owner costs as a percentage of household income in 1999 | | | | |
| PLACE AND COUNTY SUBDIVISION—Con. | | | | | | | | | | | | |
| Royalton city | 210 | 156 | 736 | 19.8 | 38 | 54 | 243 | 10.0 | 83 | - | 20.8 | |
| Benton County (part) | - | - | - | - | - | - | - | - | - | - | - | |
| Morrison County (part) | 210 | 156 | 736 | 19.8 | 38 | 54 | 243 | 10.0 | 83 | - | 20.8 | |
| Royalton township, Pine County | 86 | 60 | 870 | 22.5 | 22 | 26 | 225 | 10.0- | 11 | - | 28.8 | |
| Rulien township, Lake of the Woods County | - | - | - | - | - | - | - | - | - | - | - | |
| Runeberg township, Becker County | 9 | 7 | 270 | 12.5 | 2 | 2 | 125 | 10.0- | 7 | - | 12.5 | |
| Rush City city, Chisago County | 378 | 268 | 851 | 20.7 | 58 | 110 | 234 | 11.9 | 232 | - | 23.8 | |
| Rushford city, Fillmore County | 478 | 250 | 669 | 17.8 | 40 | 228 | 202 | 10.0- | 161 | 9 | 21.9 | |
| Rushford Village city, Fillmore County | 141 | 88 | 722 | 19.6 | 19 | 53 | 252 | 10.0- | 9 | - | 35.5 | |
| Rush Lake township, Otter Tail County | 255 | 125 | 781 | 18.6 | 26 | 130 | 217 | 10.0- | 23 | - | 24.6 | |
| Rushmore city, Nobles County | 125 | 51 | 588 | 19.4 | 7 | 74 | 223 | 10.6 | 23 | - | 24.6 | |
| Rushseba township, Chisago County | 103 | 91 | 915 | 21.0 | 23 | 12 | 267 | 10.0- | 9 | - | 18.1 | |
| Russell city, Lyon County | 116 | 65 | 583 | 15.9 | 4 | 51 | 227 | 13.8 | 21 | - | 18.8 | |
| Russia township, Polk County | 10 | 8 | 640 | 42.5 | - | 2 | 125 | 10.0- | - | - | - | |
| Ruthlon city, Pipestone County | 104 | 51 | 514 | 22.1 | 8 | 53 | 187 | 10.0- | 17 | - | 42.5 | |
| Rutland township, Martin County | 83 | 55 | 771 | 19.0 | 12 | 28 | 250 | 10.0- | 9 | - | 10.0- | |
| Rutledge city, Pine County | 40 | 21 | 725 | 23.8 | 4 | 19 | 184 | 16.3 | 3 | - | 12.5 | |
| Sabin city, Clay County | 135 | 111 | 750 | 18.3 | 21 | 24 | 271 | 11.3 | 10 | - | 17.5 | |
| Sacred Heart city, Renville County | 174 | 64 | 600 | 20.7 | 14 | 110 | 225 | 10.0- | 48 | - | 22.9 | |
| Sacred Heart township, Renville County | 52 | 36 | 617 | 16.4 | - | 16 | 250 | 10.0 | 8 | - | 16.0 | |
| Sago township, Itasca County | 18 | 14 | 583 | 18.8 | 2 | 4 | 225 | 10.0- | 4 | - | 17.5 | |
| St. Anthony city | 1 995 | 1 181 | 1 153 | 19.8 | 285 | 814 | 347 | 10.0- | 1 139 | 108 | 23.9 | |
| Hennepin County (part) | 1 700 | 974 | 1 193 | 19.9 | 225 | 726 | 347 | 10.0- | 313 | - | 22.5 | |
| Ramsey County (part) | 295 | 207 | 946 | 19.3 | 60 | 88 | 350 | 12.7 | 826 | 108 | 24.7 | |
| St. Anthony city, Stearns County | 19 | 10 | 567 | 22.0 | 2 | 9 | 145 | 11.3 | - | - | - | |
| St. Augusta township, Stearns County | 728 | 560 | 926 | 18.4 | 205 | 168 | 262 | 10.0- | 39 | - | 14.0 | |
| St. Bonifacius city, Hennepin County | 533 | 432 | 1 235 | 22.4 | 144 | 101 | 318 | 10.0- | 111 | - | 21.8 | |
| St. Charles city, Winona County | 756 | 519 | 920 | 19.9 | 182 | 237 | 260 | 10.0- | 335 | - | 22.1 | |
| St. Charles township, Winona County | 48 | 31 | 1 034 | 19.4 | 8 | 17 | 281 | 10.0- | 9 | - | 12.5 | |
| St. Clair city, Blue Earth County | 229 | 168 | 941 | 22.1 | 62 | 61 | 315 | 10.0- | 40 | - | 25.0 | |
| St. Cloud city | 11 264 | 7 929 | 898 | 19.7 | 2 354 | 3 335 | 265 | 10.0- | 9 751 | 147 | 23.7 | |
| Benton County (part) | 738 | 509 | 833 | 22.7 | 136 | 229 | 267 | 10.0- | 1 898 | 23 | 23.4 | |
| Sherburne County (part) | 889 | 629 | 869 | 17.2 | 191 | 260 | 275 | 10.0- | 1 122 | 53 | 25.2 | |
| Stearns County (part) | 9 637 | 6 791 | 911 | 19.7 | 2 027 | 2 846 | 263 | 10.0- | 6 731 | 71 | 23.5 | |
| St. Francis city, Anoka County | 1 005 | 965 | 1 031 | 21.9 | 307 | 40 | 276 | 10.0- | 200 | - | 29.4 | |
| St. George township, Benton County | 92 | 65 | 964 | 19.8 | 22 | 27 | 311 | 10.0- | 18 | - | 11.7 | |
| St. Hilaire city, Pennington County | 72 | 33 | 581 | 21.0 | 8 | 39 | 294 | 10.0- | 22 | - | 32.5 | |
| St. James city, Watonwan County | 1 155 | 671 | 590 | 17.4 | 142 | 484 | 197 | 10.0- | 477 | 16 | 22.5 | |
| St. James township, Watonwan County | 46 | 27 | 813 | 18.2 | 8 | 19 | 246 | 10.4 | 8 | - | 26.7 | |
| St. Johns township, Kandiyohi County | 67 | 39 | 1 038 | 17.5 | 9 | 28 | 307 | 10.0- | 15 | - | 17.5 | |
| St. Joseph township, Kittson County | 4 | 2 | 750 | 12.5 | - | 2 | 225 | 17.5 | - | - | - | |
| St. Joseph city, Stearns County | 699 | 532 | 856 | 21.7 | 86 | 167 | 262 | 10.0- | 275 | 6 | 25.7 | |
| St. Joseph township, Stearns County | 336 | 238 | 911 | 18.6 | 69 | 98 | 287 | 10.0- | 85 | 4 | 20.7 | |
| St. Lawrence township, Scott County | 41 | 31 | 1 021 | 21.7 | 4 | 10 | 263 | 10.0- | 5 | - | 30.8 | |
| St. Leo city, Yellow Medicine County | 32 | 12 | 757 | 23.3 | 2 | 20 | 217 | 12.5 | 8 | - | 32.5 | |
| St. Louis Park city, Hennepin County | 11 582 | 8 815 | 1 073 | 19.9 | 2 254 | 2 767 | 313 | 10.0- | 7 414 | 203 | 25.4 | |
| St. Martin city, Stearns County | 85 | 32 | 690 | 17.5 | 6 | 53 | 204 | 13.5 | - | - | - | |
| St. Martin township, Stearns County | 31 | 13 | 883 | 20.8 | 3 | 18 | 210 | 16.4 | - | - | - | |
| St. Mary township, Waseca County | 106 | 69 | 928 | 21.8 | 14 | 37 | 289 | 10.3 | 11 | - | 18.8 | |
| St. Marys Point city, Washington County | 120 | 98 | 1 023 | 20.6 | 25 | 22 | 275 | 10.0- | 7 | - | 22.5 | |
| St. Mathias township, Crow Wing County | 23 | 14 | 771 | 25.0 | 3 | 9 | 232 | 10.0- | 5 | - | 10.8 | |
| St. Michael city, Wright County | 2 398 | 2 132 | 1 199 | 21.5 | 774 | 266 | 358 | 10.0- | 215 | - | 29.8 | |
| St. Olaf township, Otter Tail County | 29 | 23 | 693 | 16.1 | 7 | 6 | 238 | 26.3 | 7 | - | 18.5 | |
| St. Paul city, Ramsey County | 53 423 | 40 494 | 952 | 20.3 | 10 158 | 12 929 | 298 | 10.3 | 49 840 | 1 071 | 25.9 | |
| St. Paul Park city, Washington County | 1 391 | 1 038 | 977 | 19.9 | 387 | 353 | 270 | 10.0- | 252 | - | 22.0 | |
| St. Peter city, Nicollet County | 1 697 | 1 164 | 886 | 18.7 | 386 | 533 | 284 | 10.0- | 868 | 21 | 27.1 | |
| St. Rosa city, Stearns County | 7 | 4 | 700 | 20.0 | - | 3 | 175 | 17.5 | 2 | - | 12.5 | |
| St. Stephen city, Stearns County | 222 | 186 | 862 | 18.5 | 55 | 36 | 238 | 10.0- | 12 | - | 18.0 | |
| St. Vincent city, Kittson County | 32 | 11 | 475 | 17.1 | - | 21 | 231 | 10.0- | 4 | - | 35.0 | |
| St. Vincent township, Kittson County | 16 | 6 | 950 | 18.8 | - | 10 | 292 | 16.3 | 4 | - | 12.5 | |
| St. Wendel township, Stearns County | 458 | 337 | 966 | 19.7 | 127 | 121 | 249 | 10.0- | 11 | - | 20.6 | |
| Salem township, Cass County | 6 | 6 | 750 | 17.5 | - | - | - | - | - | - | - | |
| Salem township, Olmsted County | 148 | 108 | 1 075 | 21.2 | 47 | 40 | 265 | 10.0- | 28 | - | 12.5 | |
| Salo township, Aitkin County | 7 | 3 | 750 | 17.5 | - | 4 | 250 | 35.0 | 2 | - | 27.5 | |
| Sanborn city, Redwood County | 148 | 63 | 453 | 12.5 | 10 | 85 | 201 | 10.0- | 15 | - | 13.9 | |
| Sand Creek township, Scott County | 202 | 131 | 1 246 | 22.3 | 47 | 71 | 311 | 10.0- | 14 | - | 15.6 | |
| Sanders township, Pennington County | 26 | 18 | 486 | 12.7 | 2 | 8 | 275 | 10.0- | 10 | - | 17.5 | |
| Sand Lake township, Itasca County | 24 | 11 | 917 | 12.9 | - | 13 | 342 | 18.8 | - | - | - | |
| Sand Lake UT, St. Louis County | 322 | 205 | 878 | 19.3 | 58 | 117 | 243 | 10.0- | 5 | - | 24.2 | |
| Sandnes township, Yellow Medicine County | 25 | 14 | 850 | 30.0 | - | 11 | 285 | 10.0- | - | - | - | |
| Sandstone city, Pine County | 262 | 153 | 729 | 19.1 | 36 | 109 | 238 | 10.1 | 232 | - | 26.2 | |
| Sandstone township, Pine County | 61 | 45 | 807 | 23.1 | 10 | 16 | 200 | 10.0- | 6 | - | 18.8 | |
| Sandsville township, Polk County | 8 | 1 | 750 | 12.5 | - | 7 | 475 | 10.0- | 2 | - | 22.5 | |
| Sandy township, St. Louis County | 69 | 41 | 750 | 16.1 | 18 | 28 | 221 | 12.1 | 4 | - | 25.0 | |
| Sanford township, Grant County | 17 | 10 | 850 | 28.8 | 4 | 7 | 256 | 10.0- | 2 | - | 10.0- | |
| San Francisco township, Carver County | 168 | 130 | 1 250 | 21.9 | 32 | 38 | 327 | 10.0- | 6 | - | 22.5 | |
| Santiago township, Sherburne County | 278 | 256 | 1 038 | 21.5 | 90 | 22 | 190 | 10.0- | 4 | - | 27.5 | |

Table 32. Mortgage and Rental Cost Characteristics: 2000—Con.

[Data based on a sample (except Tables 65-68). For information on confidentiality protection, coverage, sampling error, and nonsampling error, see Appendix G. For location of definitions, see "How to Use This Census Report"]

| State County Place and County Subdivision | Specified owner-occupied housing units | | | | | | | | Specified renter-occupied housing units paying cash rent | | |
|---|--|-----------------|---|---|--|---------------|---|---|--|-----------------------------|---|
| | Total | With a mortgage | | | | Not mortgaged | | | Total | With meals included in rent | Median gross rent as a percentage of household income in 1999 |
| | | Total | Median selected monthly owner costs (dollars) | Median selected monthly owner costs as a percentage of household income in 1999 | With a second mortgage or home equity loan or both | Total | Median selected monthly owner costs (dollars) | Median selected monthly owner costs as a percentage of household income in 1999 | | | |
| PLACE AND COUNTY SUBDIVISION—Con. | | | | | | | | | | | |
| Saratoga township, Winona County | 48 | 33 | 879 | 16.3 | 2 | 15 | 255 | 10.8 | 11 | - | 14.4 |
| Sargeant city, Mower County | 24 | 18 | 617 | 14.4 | - | 6 | 188 | 10.0- | - | - | - |
| Sargeant township, Mower County | 38 | 30 | 971 | 23.1 | 9 | 8 | 450 | 15.0 | 10 | - | 27.5 |
| Sartell city | 2 141 | 1 754 | 1 056 | 18.8 | 424 | 387 | 297 | 10.0- | 775 | 156 | 25.2 |
| Benton County (part) | 199 | 162 | 924 | 19.0 | 32 | 37 | 338 | 12.5 | 435 | 156 | 27.9 |
| Stearns County (part) | 1 942 | 1 592 | 1 075 | 18.8 | 392 | 350 | 295 | 10.0- | 340 | - | 20.2 |
| Sauk Centre city, Stearns County | 1 048 | 630 | 750 | 18.1 | 143 | 418 | 244 | 10.0- | 399 | 48 | 23.9 |
| Sauk Centre township, Stearns County | 167 | 108 | 879 | 19.4 | 13 | 59 | 268 | 10.0- | 15 | - | 13.9 |
| Sauk Rapids city, Benton County | 2 335 | 1 892 | 988 | 19.3 | 607 | 443 | 269 | 10.0- | 1 314 | 19 | 20.7 |
| Sauk Rapids township, Benton County | 162 | 124 | 1 017 | 16.8 | 38 | 38 | 322 | 15.0 | 69 | - | 17.3 |
| Savage city, Scott County | 5 894 | 5 587 | 1 368 | 21.4 | 1 610 | 307 | 351 | 10.0- | 578 | - | 26.1 |
| Savannah township, Becker County | 7 | 2 | 850 | 50.0+ | - | 5 | 242 | 10.0- | - | - | - |
| Scambler township, Otter Tail County | 112 | 69 | 750 | 20.6 | 11 | 43 | 321 | 17.8 | 8 | - | 13.3 |
| Scandia township, Polk County | 6 | 3 | 1 563 | 50.0+ | - | 3 | 450 | 10.0- | - | - | - |
| Scandia Valley township, Morrison County | 289 | 135 | 806 | 22.0 | 25 | 154 | 240 | 10.2 | 27 | - | 28.5 |
| Scanlon city, Carlton County | 304 | 181 | 746 | 18.8 | 46 | 123 | 230 | 10.0- | 31 | - | 23.1 |
| Schoolcraft township, Hubbard County | 15 | 13 | 738 | 13.6 | 2 | 2 | 225 | 10.0- | - | - | - |
| Schroeder township, Cook County | 66 | 32 | 775 | 25.0 | 3 | 34 | 246 | 10.0- | 3 | 3 | 32.5 |
| Sciota township, Dakota County | 50 | 44 | 1 281 | 21.4 | 15 | 6 | 275 | 10.0- | 4 | 2 | 22.5 |
| Scott township, Stevens County | 20 | 14 | 750 | 33.3 | - | 6 | 288 | 10.0- | 2 | - | 10.0- |
| Seaforth city, Redwood County | 26 | 9 | 525 | 18.1 | - | 17 | 145 | 10.5 | 6 | - | 13.8 |
| Seavey township, Aitkin County | - | - | - | - | - | - | - | - | - | - | - |
| Sebekia city, Wadena County | 197 | 91 | 486 | 19.0 | 12 | 106 | 195 | 10.0- | 73 | - | 20.2 |
| Sedan city, Pope County | 16 | 8 | 450 | 17.5 | - | 8 | 175 | 10.0- | 6 | - | 20.0 |
| Seely township, Faribault County | 32 | 15 | 650 | 23.8 | 1 | 17 | 255 | 10.0- | 2 | - | 12.5 |
| Selma township, Cottonwood County | 33 | 16 | 750 | 22.5 | 4 | 17 | 275 | 10.0- | - | - | - |
| Severance township, Sibley County | 45 | 23 | 963 | 24.4 | 3 | 22 | 256 | 10.0- | 9 | - | 13.1 |
| Seward township, Nobles County | 27 | 16 | 650 | 27.5 | 2 | 11 | 365 | 10.0- | 6 | - | 10.0- |
| Shafer city, Chisago County | 58 | 56 | 885 | 21.8 | 10 | 2 | 225 | 17.5 | 12 | - | 27.5 |
| Shafer township, Chisago County | 75 | 64 | 1 091 | 19.0 | 22 | 11 | 279 | 10.0- | 7 | - | 14.4 |
| Shakopee city, Scott County | 5 619 | 4 744 | 1 158 | 20.7 | 1 377 | 875 | 291 | 10.0- | 1 524 | 16 | 27.6 |
| Shamrock township, Aitkin County | 394 | 165 | 803 | 24.2 | 34 | 229 | 239 | 12.6 | 22 | - | 25.6 |
| Shaokatan township, Lincoln County | 13 | 11 | 750 | 23.8 | 1 | 2 | 325 | 12.5 | 2 | 2 | 32.5 |
| Sharon township, Le Sueur County | 104 | 81 | 942 | 18.0 | 24 | 23 | 306 | 10.0- | 9 | - | 10.0- |
| Shelburne township, Lyon County | 15 | 11 | 750 | 18.5 | 2 | 4 | 300 | 10.0 | 2 | - | 12.5 |
| Shelby township, Blue Earth County | 45 | 32 | 850 | 16.0 | 5 | 13 | 358 | 11.9 | 11 | - | 10.6 |
| Sheldon township, Houston County | 14 | 10 | 575 | 14.2 | 1 | 4 | 200 | 10.0- | 2 | - | 50.0+ |
| Shell Lake township, Becker County | 47 | 28 | 833 | 26.7 | 4 | 19 | 225 | 10.0- | - | - | - |
| Shell River township, Wadena County | 21 | 6 | 475 | 18.8 | - | 15 | 213 | 11.9 | 4 | - | 10.0 |
| Shell Rock township, Freeborn County | 73 | 38 | 571 | 16.5 | 7 | 35 | 221 | 10.0- | 20 | - | 13.9 |
| Shelly city, Norman County | 86 | 31 | 517 | 16.9 | 4 | 55 | 205 | 10.0- | 15 | - | 14.2 |
| Shelly township, Norman County | 20 | 5 | 617 | 14.2 | - | 15 | 225 | 10.0- | 6 | - | 11.3 |
| Sherburn city, Martin County | 336 | 150 | 589 | 18.2 | 30 | 186 | 219 | 10.0- | 105 | - | 24.7 |
| Sheridan township, Redwood County | 6 | 2 | 750 | 22.5 | - | 4 | 175 | 10.0- | 4 | - | 10.0- |
| Sherman township, Redwood County | 45 | 31 | 583 | 10.0- | 2 | 14 | 286 | 10.0- | 8 | - | 10.0- |
| Shetek township, Murray County | 70 | 42 | 1 091 | 21.9 | 5 | 28 | 275 | 10.0- | 4 | - | 17.5 |
| Shevlin city, Clearwater County | 39 | 14 | 550 | 20.0 | 4 | 25 | 223 | 10.0- | 2 | - | 50.0+ |
| Shevlin township, Clearwater County | 13 | 9 | 463 | 14.5 | - | 4 | 150 | 10.0- | 9 | - | 17.5 |
| Sibley township, Swift County | 14 | 7 | 625 | 16.3 | - | 7 | 194 | 10.0- | 6 | - | 22.5 |
| Shieldsville township, Rice County | 230 | 170 | 1 176 | 21.8 | 58 | 60 | 270 | 12.1 | 24 | - | 15.5 |
| Shingobee township, Cass County | 412 | 235 | 1 011 | 22.1 | 39 | 177 | 270 | 10.0- | 70 | 3 | 18.9 |
| Shooks township, Beltrami County | 5 | - | - | - | - | 5 | 192 | 17.5 | 7 | - | 22.5 |
| Shoreview city, Ramsey County | 7 870 | 6 458 | 1 221 | 18.6 | 1 805 | 1 412 | 378 | 10.0- | 1 240 | 81 | 23.6 |
| Shorewood city, Hennepin County | 2 244 | 1 838 | 1 791 | 21.8 | 574 | 406 | 528 | 10.0- | 140 | - | 23.4 |
| Shotley township, Beltrami County | 12 | 4 | 800 | 15.0 | - | 8 | 225 | 10.0- | - | - | - |
| Shotley Brook UT, Beltrami County | 2 | 2 | 2 250 | 50.0+ | - | - | - | - | - | - | - |
| Sibley township, Crow Wing County | 208 | 147 | 891 | 23.1 | 46 | 61 | 185 | 10.0- | 18 | - | 13.8 |
| Sibley township, Sibley County | 28 | 24 | 833 | 22.5 | 8 | 4 | 250 | 10.0- | 9 | - | 15.5 |
| Sigel township, Brown County | 49 | 21 | 925 | 15.4 | 2 | 28 | 267 | 10.5 | 2 | - | 17.5 |
| Silver township, Carlton County | 9 | 7 | 1 031 | 21.3 | - | 2 | 225 | 10.0- | 3 | - | 37.5 |
| Silver Bay city, Lake County | 729 | 391 | 575 | 16.2 | 56 | 338 | 196 | 10.0- | 82 | - | 22.9 |
| Silver Brook township, Carlton County | 76 | 58 | 786 | 18.6 | 16 | 18 | 263 | 10.0- | 9 | - | 12.5 |
| Silver Creek township, Lake County | 161 | 96 | 833 | 19.8 | 28 | 65 | 258 | 10.0- | 22 | - | 20.0 |
| Silver Creek township, Wright County | 419 | 354 | 1 101 | 20.7 | 115 | 65 | 275 | 10.7 | 25 | - | 18.8 |
| Silver Lake city, McLeod County | 222 | 120 | 782 | 18.3 | 41 | 102 | 264 | 12.1 | 65 | - | 19.3 |
| Silver Lake township, Martin County | 92 | 54 | 1 091 | 17.5 | 19 | 38 | 240 | 12.7 | 13 | - | 17.5 |
| Silver Leaf township, Becker County | 40 | 23 | 738 | 18.7 | 2 | 17 | 196 | 13.5 | 4 | - | 15.0 |
| Silverton township, Pennington County | 16 | 14 | 738 | 18.0 | - | 2 | 275 | 10.0- | 3 | - | 22.5 |
| Sinclair township, Clearwater County | 15 | 9 | 410 | 11.3 | - | 6 | 325 | 10.0- | 4 | - | 30.0 |
| Sinnott township, Marshall County | 5 | - | - | - | - | 5 | 192 | 10.0- | 2 | - | 22.5 |
| Sioux Agency township, Yellow Medicine County | 29 | 14 | 850 | 20.0 | 5 | 15 | 225 | 10.6 | 5 | - | 14.2 |
| Sioux Valley township, Jackson County | 21 | 13 | 717 | 21.3 | - | 8 | 300 | 10.0 | 7 | - | 10.0- |
| Six Mile Grove township, Swift County | 23 | 15 | 875 | 21.9 | 6 | 8 | 267 | 10.0 | 2 | - | 17.5 |
| Skagen township, Roseau County | 19 | 13 | 875 | 22.5 | - | 6 | 375 | 10.0- | 4 | - | 27.5 |
| Skandia township, Murray County | 18 | 9 | 1 025 | 50.0+ | 2 | 9 | 292 | 11.9 | - | - | - |
| Skane township, Kittson County | 8 | 6 | 550 | 12.5 | - | 2 | 275 | 17.5 | 4 | - | 30.0 |
| Skelton township, Carlton County | 22 | 16 | 1 125 | 27.5 | 10 | 6 | 138 | 10.0- | 2 | - | 10.0- |
| Skree township, Clay County | 12 | 9 | 1 063 | 28.1 | - | 3 | 375 | 50.0+ | - | - | - |
| Skylake city, Blue Earth County | 132 | 87 | 970 | 19.0 | 29 | 45 | 313 | 10.0- | 4 | - | 30.0 |
| Slater township, Cass County | 44 | 21 | 710 | 23.5 | 4 | 23 | 214 | 11.0 | 2 | - | 17.5 |

Table 32. Mortgage and Rental Cost Characteristics: 2000—Con.

[Data based on a sample (except Tables 65-68). For information on confidentiality protection, coverage, sampling error, and nonsampling error, see Appendix G. For location of definitions, see "How to Use This Census Report"]

| State County Place and County Subdivision | Specified owner-occupied housing units | | | | | | | | Specified renter-occupied housing units paying cash rent | | |
|--|--|-----------------|---|---|--|---------------|---|---|--|-----------------------------|---|
| | Total | With a mortgage | | | | Not mortgaged | | | Total | With meals included in rent | Median gross rent as a percentage of household income in 1999 |
| | | Total | Median selected monthly owner costs (dollars) | Median selected monthly owner costs as a percentage of household income in 1999 | With a second mortgage or home equity loan or both | Total | Median selected monthly owner costs (dollars) | Median selected monthly owner costs as a percentage of household income in 1999 | | | |
| PLACE AND COUNTY SUBDIVISION—Con. | | | | | | | | | | | |
| Slayton city, Murray County | 657 | 356 | 619 | 17.5 | 87 | 301 | 217 | 10.0- | 179 | 24 | 22.1 |
| Slayton township, Murray County | 72 | 45 | 615 | 17.1 | 6 | 27 | 231 | 10.0- | 6 | - | 17.5 |
| Sleepy Eye city, Brown County | 1 024 | 506 | 690 | 18.4 | 52 | 518 | 216 | 10.0- | 343 | 8 | 19.8 |
| Sletten township, Polk County | 5 | 3 | 475 | 10.0- | - | 2 | 175 | 10.0- | 5 | - | 50.0+ |
| Slim Lake UT, St. Louis County | 5 | 2 | 350 | 10.0- | - | 3 | 225 | 10.0- | 1 | - | 37.5 |
| Smiley township, Pennington County | 50 | 30 | 817 | 16.3 | 5 | 20 | 250 | 12.5 | 18 | - | 12.9 |
| Smoky Hollow township, Cass County | 10 | 2 | 850 | 37.5 | 2 | 8 | 160 | 26.7 | - | - | - |
| Sobieski city, Morrison County | 62 | 25 | 705 | 17.0 | 4 | 37 | 159 | 15.9 | 5 | - | 14.2 |
| Sodus township, Lyon County | 40 | 22 | 938 | 22.5 | 6 | 18 | 292 | 11.3 | 4 | - | 12.5 |
| Solem township, Douglas County | 30 | 17 | 592 | 19.6 | - | 13 | 288 | 11.9 | 3 | - | 12.5 |
| Soler township, Roseau County | 4 | 2 | 850 | 22.5 | 2 | 2 | 550 | 12.5 | 2 | - | 17.5 |
| Solway city, Beltrami County | 17 | 13 | 607 | 12.5 | - | 4 | 300 | 32.5 | 2 | - | 37.5 |
| Solway township, St. Louis County | 241 | 180 | 893 | 20.1 | 41 | 61 | 265 | 10.0- | 25 | - | 29.2 |
| Somerset township, Steele County | 134 | 88 | 835 | 18.1 | 33 | 46 | 296 | 10.0- | 16 | - | 19.3 |
| South Bend township, Blue Earth County | 301 | 167 | 798 | 18.1 | 53 | 134 | 211 | 10.0- | 94 | - | 22.6 |
| South Branch township, Watonwan County | 51 | 24 | 911 | 24.2 | 3 | 27 | 292 | 10.0- | 9 | - | 13.8 |
| Southbrook township, Cottonwood County | 14 | 8 | 850 | 12.5 | 5 | 6 | 275 | 10.0- | - | - | - |
| South Clearwater UT, Clearwater County | 23 | 9 | 850 | 13.2 | - | 14 | 175 | 10.0- | 3 | - | 10.0- |
| Southeast Roseau UT, Roseau County | 21 | 17 | 550 | 13.9 | - | 4 | 225 | 25.0 | - | - | - |
| South Fork township, Kanabec County | 37 | 27 | 1 125 | 23.5 | 9 | 10 | 225 | 13.3 | 5 | - | 19.2 |
| South Harbor township, Mille Lacs County | 185 | 84 | 1 000 | 20.7 | 22 | 101 | 265 | 10.0- | 59 | - | 24.4 |
| South Haven city, Wright County | 56 | 33 | 863 | 20.6 | 14 | 23 | 187 | 12.8 | 7 | - | 16.3 |
| South Koochiching UT, Koochiching County | 23 | 10 | 650 | 17.5 | 2 | 13 | 275 | 18.8 | 5 | - | 10.0- |
| South Red River township, Kittson County | - | - | - | - | - | - | - | - | - | - | - |
| South St. Paul city, Dakota County | 5 419 | 3 805 | 946 | 20.0 | 1 038 | 1 614 | 260 | 10.0- | 2 195 | 13 | 24.9 |
| Southside township, Wright County | 394 | 260 | 1 036 | 21.5 | 83 | 134 | 270 | 10.0- | 41 | - | 18.9 |
| Spalding township, Aitkin County | 19 | 14 | 633 | 20.0 | 3 | 5 | 192 | 19.2 | 8 | - | 50.0+ |
| Spang township, Itasca County | 11 | 7 | 725 | 23.8 | 2 | 4 | 175 | 17.5 | - | - | - |
| Sparta township, Chippewa County | 191 | 127 | 739 | 17.4 | 40 | 64 | 196 | 10.0- | 25 | - | 26.9 |
| Spencer township, Aitkin County | 75 | 47 | 696 | 18.4 | 18 | 28 | 206 | 10.0- | 6 | - | 15.0 |
| Spencer Brook township, Isanti County | 227 | 185 | 1 037 | 21.6 | 54 | 42 | 250 | 10.0 | 7 | - | 18.8 |
| Spicer city, Kandiyohi County | 306 | 226 | 908 | 21.7 | 74 | 80 | 278 | 16.0 | 184 | 2 | 24.5 |
| Splithand township, Itasca County | 31 | 23 | 830 | 17.9 | 4 | 8 | 175 | 10.0 | 4 | - | 20.0 |
| Split Rock township, Carlton County | 15 | 11 | 563 | 25.6 | - | 4 | 225 | 17.5 | - | - | - |
| Spooner township, Lake of the Woods County | 30 | 15 | 1 366 | 50.0+ | 11 | 15 | 263 | 10.0- | 17 | - | 23.8 |
| Spring Brook township, Kittson County | 4 | 2 | 650 | 17.5 | - | 2 | 375 | 12.5 | - | - | - |
| Spring Creek township, Becker County | 9 | 5 | 517 | 17.5 | - | 4 | 300 | 20.0 | - | - | - |
| Spring Creek township, Norman County | 3 | - | - | - | - | 3 | 450 | 22.5 | - | - | - |
| Springdale township, Redwood County | 25 | 10 | 643 | 22.5 | - | 15 | 205 | 10.0- | 7 | - | 12.5 |
| Springfield city, Brown County | 710 | 358 | 630 | 16.8 | 71 | 352 | 222 | 10.0- | 131 | 8 | 18.4 |
| Springfield township, Cottonwood County | 23 | 12 | 750 | 18.3 | 2 | 11 | 246 | 11.3 | 2 | - | 10.0- |
| Spring Grove city, Houston County | 380 | 178 | 578 | 19.2 | 29 | 202 | 216 | 10.0- | 136 | - | 22.9 |
| Spring Grove township, Houston County | 31 | 14 | 550 | 22.5 | 4 | 17 | 181 | 10.0- | 3 | - | 10.0- |
| Spring Hill city, Stearns County | 21 | 2 | 750 | 17.5 | - | 19 | 208 | 31.3 | - | - | - |
| Spring Hill township, Stearns County | 20 | 8 | 1 000 | 35.0 | - | 12 | 225 | 11.0 | 5 | - | 14.2 |
| Spring Lake township, Scott County | 689 | 544 | 1 318 | 23.8 | 162 | 145 | 315 | 10.0- | 21 | - | 50.0+ |
| Spring Lake Park city | 1 792 | 1 390 | 952 | 18.5 | 329 | 402 | 271 | 10.0- | 681 | 11 | 27.9 |
| Anoka County (part) | 1 763 | 1 374 | 951 | 18.5 | 329 | 389 | 269 | 10.0- | 669 | 11 | 27.6 |
| Ramsey County (part) | 29 | 16 | 1 100 | 18.0 | - | 13 | 346 | 10.4 | 12 | - | 41.4 |
| Spring Park city, Hennepin County | 215 | 194 | 1 401 | 22.4 | 59 | 21 | 315 | 28.1 | 677 | 42 | 28.4 |
| Spring Prairie township, Clay County | 30 | 22 | 940 | 18.8 | 7 | 8 | 238 | 10.0- | - | - | - |
| Springvale township, Isanti County | 200 | 175 | 953 | 22.0 | 66 | 25 | 263 | 10.0- | 6 | - | 13.8 |
| Spring Valley city, Fillmore County | 681 | 404 | 815 | 20.6 | 163 | 277 | 233 | 10.6 | 222 | - | 20.9 |
| Spring Valley township, Fillmore County | 74 | 50 | 900 | 17.3 | 18 | 24 | 250 | 11.7 | 14 | - | 12.5 |
| Springwater township, Rock County | 37 | 28 | 920 | 19.5 | 4 | 9 | 358 | 14.2 | 2 | - | 12.5 |
| Spruce township, Roseau County | 84 | 58 | 825 | 18.9 | 15 | 26 | 250 | 10.0- | 5 | - | 10.0- |
| Spruce Grove township, Becker County | 31 | 16 | 567 | 26.7 | - | 15 | 142 | 12.8 | 9 | - | 17.5 |
| Spruce Grove township, Beltrami County | 5 | 3 | 350 | 17.5 | - | 2 | 225 | 10.0- | - | - | - |
| Spruce Hill township, Douglas County | 17 | 13 | 688 | 30.8 | 2 | 4 | 325 | 10.0- | 8 | - | 10.0- |
| Spruce Valley township, Marshall County | 22 | 4 | 700 | 17.5 | - | 18 | 200 | 10.0- | - | - | - |
| Squaw Lake city, Itasca County | 15 | - | - | - | - | 15 | 153 | 20.5 | 11 | - | 21.3 |
| Stacy city, Chisago County | 203 | 192 | 943 | 20.6 | 55 | 11 | 311 | 11.9 | 43 | - | 29.7 |
| Stafford township, Roseau County | 26 | 20 | 780 | 16.0 | 2 | 6 | 275 | 10.0- | - | - | - |
| Stanchfield township, Isanti County | 158 | 125 | 871 | 19.2 | 27 | 33 | 246 | 10.0- | 24 | - | 16.8 |
| Stanford township, Isanti County | 355 | 287 | 1 014 | 22.1 | 103 | 68 | 263 | 10.0- | 9 | - | 37.5 |
| Stanley township, Lyon County | 28 | 22 | 850 | 18.6 | 1 | 6 | 225 | 10.0- | 5 | - | 50.0+ |
| Stanton township, Goodhue County | 255 | 197 | 1 290 | 23.2 | 88 | 58 | 279 | 10.0- | 13 | - | 24.2 |
| Staples city | 741 | 418 | 595 | 18.1 | 91 | 323 | 217 | 13.2 | 444 | 13 | 26.0 |
| Todd County (part) | 639 | 347 | 570 | 18.9 | 71 | 292 | 211 | 12.8 | 382 | 13 | 26.1 |
| Wadena County (part) | 102 | 71 | 813 | 13.7 | 20 | 31 | 314 | 16.4 | 62 | - | 25.0 |
| Staples township, Todd County | 90 | 39 | 677 | 17.5 | 5 | 51 | 205 | 10.0- | 10 | - | 12.0 |
| Star township, Pennington County | 8 | 2 | 2 250 | 50.0+ | - | 6 | 213 | 10.0- | 2 | - | 50.0+ |
| Starbuck city, Pope County | 383 | 221 | 663 | 19.7 | 33 | 162 | 239 | 11.7 | 127 | 19 | 26.7 |
| Stark township, Brown County | 48 | 25 | 692 | 17.2 | - | 23 | 261 | 11.1 | 4 | - | 15.0 |
| Star Lake township, Otter Tail County | 60 | 32 | 656 | 22.5 | 4 | 28 | 242 | 10.0- | 2 | - | 32.5 |
| Stately township, Brown County | 15 | 9 | 617 | 14.2 | 2 | 6 | 425 | 10.0- | 4 | - | 17.5 |
| Steamboat River township, Hubbard County | 24 | 8 | 950 | 26.7 | - | 16 | 250 | 10.0 | 6 | - | 17.5 |
| Steen city, Rock County | 57 | 35 | 639 | 19.0 | 5 | 22 | 231 | 13.1 | 3 | - | 50.0+ |
| Steenerson township, Beltrami County | - | - | - | - | - | - | - | - | - | - | - |
| Stephen city, Marshall County | 213 | 106 | 619 | 16.6 | 14 | 107 | 259 | 10.0- | 48 | 2 | 20.0 |

Table 32. Mortgage and Rental Cost Characteristics: 2000—Con.

[Data based on a sample (except Tables 65-68). For information on confidentiality protection, coverage, sampling error, and nonsampling error, see Appendix G. For location of definitions, see "How to Use This Census Report"]

| State County Place and County Subdivision | Specified owner-occupied housing units | | | | | | | | Specified renter-occupied housing units paying cash rent | | | |
|--|--|-----------------|---|---|--|---------------|---|---|--|-------|-----------------------------|---|
| | Total | With a mortgage | | | | Not mortgaged | | | | Total | With meals included in rent | Median gross rent as a percentage of household income in 1999 |
| | | Total | Median selected monthly owner costs (dollars) | Median selected monthly owner costs as a percentage of household income in 1999 | With a second mortgage or home equity loan or both | Total | Median selected monthly owner costs (dollars) | Median selected monthly owner costs as a percentage of household income in 1999 | | | | |
| PLACE AND COUNTY SUBDIVISION—Con. | | | | | | | | | | | | |
| Sterling township, Blue Earth County | 40 | 14 | 1 125 | 23.8 | 8 | 26 | 265 | 10.0- | 4 | - | 32.5 | |
| Stevens township, Stevens County | 6 | 4 | 550 | 10.0 | - | 2 | 225 | 10.0- | 1 | - | 12.5 | |
| Stewart city, McLeod County | 177 | 114 | 727 | 18.8 | 39 | 63 | 256 | 10.5 | 30 | - | 25.0 | |
| Stewartville city, Olmsted County | 1 256 | 951 | 953 | 21.2 | 309 | 305 | 231 | 10.0- | 370 | 9 | 26.8 | |
| Stillwater city, Washington County | 4 226 | 3 388 | 1 250 | 20.6 | 1 106 | 838 | 321 | 10.0- | 1 214 | - | 26.4 | |
| Stillwater township, Washington County | 637 | 554 | 1 755 | 19.7 | 230 | 83 | 462 | 10.0- | 12 | - | 37.5 | |
| Stockholm township, Wright County | 121 | 90 | 1 059 | 22.9 | 27 | 31 | 252 | 10.0- | 18 | - | 18.3 | |
| Stockton city, Winona County | 138 | 89 | 956 | 20.6 | 26 | 49 | 245 | 10.0- | 20 | - | 23.3 | |
| Stokes township, Itasca County | 35 | 15 | 788 | 33.8 | 3 | 20 | 300 | 11.7 | 3 | - | 50.0+ | |
| Stokes township, Roseau County | 14 | 8 | 500 | 15.0 | - | 6 | 225 | 17.5 | 2 | - | 10.0- | |
| Stoneham township, Chippewa County | 29 | 11 | 825 | 21.5 | 7 | 18 | 225 | 10.0 | 8 | - | 11.7 | |
| Stoney Brook township, St. Louis County | 17 | 11 | 1 031 | 15.6 | 2 | 6 | 150 | 15.0 | 14 | - | 23.8 | |
| Stony Brook township, Grant County | 22 | 15 | 1 094 | 31.9 | - | 7 | 156 | 10.0- | 5 | - | 25.8 | |
| Stony River township, Lake County | 39 | 17 | 625 | 23.5 | 7 | 22 | 273 | 10.0- | - | - | - | |
| Stony Run township, Yellow Medicine County | 99 | 60 | 733 | 16.8 | 12 | 39 | 297 | 10.0- | 19 | - | 15.4 | |
| Storden city, Cottonwood County | 92 | 55 | 435 | 16.8 | 8 | 37 | 195 | 10.0- | 9 | - | 19.2 | |
| Storden township, Cottonwood County | 18 | 14 | 750 | 21.3 | - | 4 | 225 | 12.5 | 9 | - | 35.8 | |
| Stowe Prairie township, Todd County | 9 | 7 | 630 | 11.5 | - | 2 | 175 | 10.0- | 5 | - | 14.2 | |
| Straight River township, Hubbard County | 81 | 44 | 710 | 17.7 | 9 | 37 | 193 | 10.0- | 19 | - | 19.4 | |
| Strand township, Norman County | 14 | 8 | 500 | 11.7 | - | 6 | 238 | 10.0- | 4 | - | 25.0 | |
| Strandquist city, Marshall County | 25 | 4 | 300 | 17.5 | - | 21 | 213 | 12.2 | 2 | - | 10.0- | |
| Strathcona city, Roseau County | 4 | 2 | 450 | 12.5 | - | 2 | 125 | 10.0- | - | - | - | |
| Sturgeon township, St. Louis County | 5 | 3 | 550 | 17.5 | 3 | 2 | 100- | 10.0- | - | - | - | |
| Sturgeon Lake city, Pine County | 60 | 40 | 833 | 19.1 | 10 | 20 | 208 | 10.0- | 14 | - | 17.5 | |
| Sturgeon Lake township, Pine County | 31 | 14 | 750 | 18.8 | 2 | 17 | 243 | 10.6 | 4 | - | 20.0 | |
| Sturgeon River UT, St. Louis County | 8 | - | - | - | - | 8 | 325 | 10.0- | - | - | - | |
| Sugar Bush township, Becker County | 54 | 26 | 850 | 27.0 | 3 | 28 | 217 | 11.1 | 3 | - | 12.5 | |
| Sugar Bush township, Beltrami County | 28 | 21 | 631 | 20.8 | - | 7 | 275 | 10.0- | - | - | - | |
| Sullivan township, Polk County | 34 | 19 | 679 | 20.9 | 3 | 15 | 363 | 10.0- | 2 | 2 | 45.0 | |
| Summit township, Beltrami County | 12 | 12 | 625 | 25.0 | 5 | - | - | - | 6 | - | 27.5 | |
| Summit township, Steele County | 67 | 47 | 892 | 24.8 | 19 | 20 | 290 | 15.0 | 13 | - | 24.2 | |
| Summit Lake township, Nobles County | 64 | 24 | 717 | 20.7 | 3 | 40 | 250 | 13.2 | 10 | - | 10.0- | |
| Sumner township, Fillmore County | 32 | 26 | 900 | 20.0 | 6 | 6 | 325 | 10.0- | 16 | - | 11.3 | |
| Sumter township, McLeod County | 94 | 71 | 1 066 | 24.5 | 27 | 23 | 254 | 10.0- | 12 | - | 17.0 | |
| Sunburg city, Kandiyohi County | 41 | 18 | 543 | 27.5 | 1 | 23 | 188 | 10.9 | 5 | - | 50.0+ | |
| Sundal township, Norman County | 20 | 8 | 650 | 17.5 | - | 12 | 257 | 11.3 | - | - | - | |
| Sunday Lake UT, St. Louis County | - | - | - | - | - | - | - | - | - | - | - | |
| Sundown township, Redwood County | 19 | 10 | 950 | 27.5 | - | 9 | 363 | 10.0- | 4 | - | 20.0 | |
| Sunfish Lake city, Dakota County | 156 | 97 | 3 096 | 21.8 | 36 | 59 | 773 | 10.0- | 7 | - | 17.5 | |
| Sunnyside township, Wilkin County | 18 | 7 | 825 | 21.3 | - | 11 | 181 | 10.0- | - | - | - | |
| Sunrise township, Chisago County | 166 | 152 | 1 101 | 21.2 | 45 | 14 | 280 | 10.0- | 9 | - | 11.9 | |
| Svea township, Kittson County | 9 | 2 | 850 | 17.5 | - | 7 | 425 | 16.5 | - | - | - | |
| Sverdrup township, Otter Tail County | 101 | 60 | 1 021 | 21.1 | 18 | 41 | 238 | 10.0- | 17 | - | 20.6 | |
| Swan Lake township, Stevens County | 32 | 15 | 863 | 18.1 | - | 17 | 281 | 10.0- | 2 | - | 32.5 | |
| Swan River township, Morrison County | 67 | 42 | 825 | 18.6 | 5 | 25 | 258 | 10.8 | 6 | - | 13.8 | |
| Swanville city, Morrison County | 85 | 47 | 585 | 16.6 | 7 | 38 | 207 | 10.6 | 28 | - | 19.0 | |
| Swanville township, Morrison County | 38 | 17 | 638 | 16.3 | 2 | 21 | 314 | 12.5 | 7 | - | 42.5 | |
| Swede Grove township, Meeke County | 56 | 48 | 709 | 19.6 | - | 8 | 275 | 10.0 | 6 | - | 17.5 | |
| Swede Prairie township, Yellow Medicine County | 9 | 5 | 1 042 | 20.8 | - | 4 | 325 | 10.0- | 4 | - | 25.0 | |
| Swedes Forest township, Redwood County | 4 | 2 | 550 | 17.5 | - | 2 | 225 | 10.0- | 2 | - | 10.0- | |
| Sweet township, Pipestone County | 49 | 26 | 950 | 22.5 | 6 | 23 | 294 | 10.0- | 9 | - | 26.5 | |
| Swenoda township, Swift County | 14 | 8 | 550 | 15.0 | - | 6 | 188 | 10.0- | - | - | - | |
| Swiftwater township, Lake of the Woods County | - | - | - | - | - | - | - | - | - | - | - | |
| Sylvan township, Cass County | 367 | 267 | 850 | 21.2 | 76 | 100 | 244 | 10.0- | 40 | - | 17.3 | |
| Synnes township, Stevens County | 6 | 4 | 1 350 | 37.5 | - | 2 | 450 | 12.5 | 2 | - | 17.5 | |
| Tabor township, Polk County | 26 | 10 | 800 | 20.0 | 2 | 16 | 233 | 10.0- | - | - | - | |
| Taconite city, Itasca County | 83 | 36 | 555 | 15.0 | 4 | 47 | 175 | 10.0- | 28 | - | 31.7 | |
| Tamarac township, Marshall County | 15 | 7 | 670 | 16.3 | - | 8 | 425 | 20.0 | - | - | - | |
| Tamarack city, Aitkin County | 22 | 13 | 550 | 21.3 | - | 9 | 125 | 12.5 | - | - | - | |
| Tanberg township, Wilkin County | 7 | 2 | 550 | 10.0- | - | 5 | 242 | 10.0- | - | - | - | |
| Tansem township, Clay County | 18 | 16 | 750 | 20.8 | 2 | 2 | 125 | 10.0- | - | - | - | |
| Taopi city, Mower County | 18 | 10 | 467 | 10.0 | 4 | 8 | 217 | 10.0- | - | - | - | |
| Tara township, Swift County | 9 | 5 | 450 | 14.2 | - | 4 | 400 | 17.5 | 2 | - | 17.5 | |
| Tara township, Traverse County | 7 | 3 | 475 | 18.8 | 1 | 4 | 350 | 30.0 | - | - | - | |
| Taunton city, Lyon County | 49 | 20 | 550 | 17.5 | 6 | 29 | 223 | 22.1 | 6 | - | 18.8 | |
| Taylor township, Beltrami County | 23 | 19 | 675 | 18.8 | 6 | 4 | 250 | 10.0- | - | - | - | |
| Taylor township, Traverse County | 23 | 11 | 479 | 20.6 | - | 12 | 188 | 10.0 | - | - | - | |
| Taylor Falls city, Chisago County | 229 | 173 | 834 | 23.1 | 31 | 56 | 292 | 12.5 | 98 | - | 22.8 | |
| Tegner township, Kittson County | 15 | 10 | 750 | 32.5 | - | 5 | 325 | 10.0- | 2 | - | 10.0- | |
| Teien township, Kittson County | 23 | 4 | 800 | 25.0 | 2 | 19 | 338 | 10.0- | 2 | - | 45.0 | |
| Tenhassen township, Martin County | 33 | 10 | 850 | 27.5 | - | 23 | 319 | 10.0- | 5 | - | 10.0- | |
| Ten Lake township, Beltrami County | 156 | 95 | 558 | 19.9 | 13 | 61 | 323 | 13.0 | 49 | - | 23.5 | |
| Ten Mile Lake township, Lac qui Parle County | 20 | 6 | 650 | 27.5 | 2 | 14 | 192 | 10.0- | 2 | - | 50.0+ | |
| Tenney city, Wilkin County | 2 | - | - | - | - | 2 | 175 | 27.5 | - | - | - | |
| Tenstrike city, Beltrami County | 41 | 19 | 675 | 21.3 | 4 | 22 | 186 | 10.0- | 2 | - | 27.5 | |
| Terrebonne township, Red Lake County | 17 | 6 | 750 | 27.5 | - | 11 | 213 | 10.0- | 4 | - | 10.0 | |
| The Lakes CDP, Murray County | 176 | 103 | 995 | 22.5 | 12 | 73 | 239 | 10.0- | 10 | - | 15.0 | |
| Thief Lake township, Marshall County | - | - | - | - | - | - | - | - | - | - | - | |
| Thief River Falls city, Pennington County | 1 934 | 1 028 | 663 | 17.6 | 175 | 906 | 243 | 10.1 | 1 173 | - | 22.0 | |
| Third River township, Itasca County | 13 | 11 | 688 | 22.5 | - | 2 | 325 | 50.0+ | - | - | - | |
| Thomastown township, Wadena County | 70 | 47 | 868 | 17.0 | 4 | 23 | 263 | 10.0- | 2 | - | 12.5 | |

Table 32. Mortgage and Rental Cost Characteristics: 2000—Con.

[Data based on a sample (except Tables 65-68). For information on confidentiality protection, coverage, sampling error, and nonsampling error, see Appendix G. For location of definitions, see "How to Use This Census Report"]

| State County Place and County Subdivision | Specified owner-occupied housing units | | | | | | | | Specified renter-occupied housing units paying cash rent | | |
|---|--|-------|---|---|--|-------|---|---|--|-----------------------------|---|
| | With a mortgage | | | | Not mortgaged | | | | Total | With meals included in rent | Median gross rent as a percentage of household income in 1999 |
| | Total | Total | Median selected monthly owner costs (dollars) | Median selected monthly owner costs as a percentage of household income in 1999 | With a second mortgage or home equity loan or both | Total | Median selected monthly owner costs (dollars) | Median selected monthly owner costs as a percentage of household income in 1999 | | | |
| PLACE AND COUNTY SUBDIVISION—Con. | | | | | | | | | | | |
| Thompson township, Kittson County | 20 | 12 | 560 | 17.5 | 2 | 8 | 225 | 10.0 | 3 | - | 11.3 |
| Thomson city, Carlton County | 43 | 26 | 625 | 20.8 | 4 | 17 | 246 | 10.0- | - | - | - |
| Thomson township, Carlton County | 873 | 675 | 954 | 19.7 | 206 | 198 | 282 | 11.2 | 54 | - | 17.5 |
| Thorpe township, Hubbard County | 6 | - | - | - | - | 6 | 163 | 10.0- | - | - | - |
| Three Lakes township, Redwood County | 13 | 2 | 1 375 | 50.0+ | 2 | 11 | 275 | 13.1 | 7 | - | 18.8 |
| Thunder Lake township, Cass County | 73 | 24 | 738 | 19.5 | 3 | 49 | 275 | 11.8 | 6 | - | 42.5 |
| Tikander Lake UT, St. Louis County | 183 | 90 | 694 | 16.5 | 5 | 93 | 215 | 10.0- | 5 | - | 50.0+ |
| Timothy township, Crow Wing County | 18 | 7 | 675 | 28.8 | - | 11 | 517 | 10.0- | 2 | - | 45.0 |
| Tintah city, Traverse County | 29 | 4 | 300 | 37.5 | - | 25 | 218 | 14.4 | - | - | - |
| Tintah township, Traverse County | 8 | - | - | - | - | 8 | 283 | 10.0 | - | - | - |
| Toad Lake township, Becker County | 40 | 20 | 850 | 25.0 | 4 | 20 | 280 | 11.3 | 5 | - | 14.2 |
| Todd township, Hubbard County | 318 | 193 | 790 | 19.9 | 38 | 125 | 223 | 10.0- | 40 | 3 | 20.0 |
| Tofte township, Cook County | 65 | 40 | 878 | 25.0 | 2 | 25 | 231 | 10.0- | 10 | - | 17.0 |
| Toivola township, St. Louis County | 4 | - | - | - | - | 4 | 175 | 10.0 | - | - | - |
| Tonka Bay city, Hennepin County | 534 | 419 | 1 742 | 21.2 | 125 | 115 | 639 | 15.2 | 44 | - | 21.4 |
| Toqua township, Big Stone County | 10 | 4 | 400 | 15.0 | - | 6 | 263 | 22.5 | - | - | - |
| Tordenskjold township, Otter Tail County | 76 | 40 | 714 | 20.8 | 10 | 36 | 214 | 10.0 | 9 | - | 41.0 |
| Torning township, Swift County | 69 | 48 | 650 | 16.3 | 6 | 21 | 228 | 10.0- | 5 | - | 14.2 |
| Torrey township, Cass County | 14 | 9 | 1 042 | 20.8 | 2 | 5 | 275 | 10.0- | - | - | - |
| Tower city, St. Louis County | 143 | 63 | 613 | 17.3 | 6 | 80 | 194 | 10.0 | 59 | - | 21.6 |
| Township 157-30, Lake of the Woods County | - | - | - | - | - | - | - | - | - | - | - |
| Township 158-30, Lake of the Woods County | - | - | - | - | - | - | - | - | - | - | - |
| Tracy city, Lyon County | 662 | 344 | 586 | 17.8 | 51 | 318 | 230 | 10.5 | 202 | 7 | 26.7 |
| Trail city, Polk County | 16 | 1 | 450 | 10.0- | - | 15 | 125 | 10.8 | 2 | - | 10.0- |
| Transit township, Sibley County | 41 | 20 | 950 | 27.5 | 5 | 21 | 306 | 10.0- | 4 | - | 25.0 |
| Traverse township, Nicollet County | 66 | 49 | 807 | 17.3 | 10 | 17 | 225 | 10.0- | 6 | - | 17.5 |
| Trelpe township, Cass County | 37 | 20 | 740 | 26.7 | 3 | 17 | 213 | 10.0- | 4 | - | 25.0 |
| Trimont city, Martin County | 239 | 105 | 547 | 17.3 | 17 | 134 | 197 | 10.0- | 44 | - | 26.4 |
| Trommald city, Crow Wing County | 17 | 6 | 650 | 27.5 | - | 11 | 189 | 13.8 | 4 | - | 50.0+ |
| Troandhjem township, Otter Tail County | 9 | 4 | 800 | 25.0 | - | 5 | 242 | 19.2 | 7 | - | 13.8 |
| Trosky city, Pipestone County | 36 | 13 | 607 | 15.6 | - | 23 | 184 | 11.6 | - | - | - |
| Trout Lake township, Itasca County | 133 | 72 | 763 | 17.7 | 17 | 61 | 237 | 10.0- | 14 | - | 21.3 |
| Troy township, Pipestone County | 33 | 19 | 917 | 26.1 | 2 | 14 | 325 | 10.0- | 6 | - | 13.8 |
| Troy township, Renville County | 45 | 26 | 800 | 18.3 | 8 | 19 | 304 | 10.0- | 24 | - | 33.8 |
| Truman city, Martin County | 341 | 193 | 559 | 15.6 | 26 | 148 | 211 | 10.0- | 134 | - | 17.4 |
| Tumuli township, Otter Tail County | 93 | 55 | 759 | 20.9 | 11 | 38 | 263 | 10.0- | 4 | - | 17.5 |
| Tunsberg township, Chippewa County | 22 | 12 | 750 | 20.0 | - | 10 | 313 | 10.0- | - | - | - |
| Turner township, Aitkin County | 41 | 20 | 1 000 | 26.7 | 4 | 21 | 238 | 14.6 | 2 | - | 10.0- |
| Turtle Creek township, Todd County | 34 | 15 | 858 | 27.9 | 2 | 19 | 269 | 16.9 | 2 | - | 12.5 |
| Turtle Lake township, Beltrami County | 274 | 194 | 1 046 | 20.3 | 31 | 80 | 343 | 10.0- | 29 | - | 21.9 |
| Turtle Lake township, Cass County | 126 | 62 | 836 | 20.4 | 5 | 64 | 265 | 11.7 | 28 | - | 18.5 |
| Turtle River city, Beltrami County | 8 | 8 | 750 | 12.5 | - | - | - | - | 6 | - | 18.8 |
| Turtle River township, Beltrami County | 199 | 144 | 993 | 19.0 | 39 | 55 | 252 | 10.0- | 33 | - | 18.2 |
| Twin Lakes township, Carlton County | 353 | 250 | 990 | 18.7 | 76 | 103 | 232 | 10.0- | 37 | - | 18.0 |
| Twin Lakes city, Freeborn County | 45 | 18 | 550 | 14.4 | 6 | 27 | 160 | 12.5 | 11 | - | 12.5 |
| Twin Lakes township, Mahanomen County | 92 | 44 | 376 | 14.6 | 2 | 48 | 208 | 10.0- | 103 | 2 | 20.8 |
| Twin Valley city, Norman County | 266 | 95 | 509 | 15.7 | 18 | 171 | 218 | 13.5 | 75 | 2 | 23.8 |
| Two Harbors city, Lake County | 1 001 | 566 | 740 | 17.5 | 99 | 435 | 248 | 10.0- | 411 | - | 23.0 |
| Two Inlets township, Becker County | 32 | 11 | 592 | 22.9 | 2 | 21 | 263 | 10.0- | 3 | - | 27.5 |
| Two Rivers township, Morrison County | 48 | 30 | 800 | 18.9 | 12 | 18 | 271 | 10.0- | 14 | - | 14.0 |
| Tyler city, Lincoln County | 376 | 179 | 570 | 18.6 | 27 | 197 | 214 | 10.0- | 110 | - | 22.5 |
| Tynsid township, Polk County | 14 | 10 | 850 | 26.3 | 4 | 4 | 325 | 10.0- | - | - | - |
| Tyro township, Yellow Medicine County | 26 | 18 | 686 | 22.5 | 4 | 8 | 183 | 10.0 | 4 | - | 10.0 |
| Tyrone township, Le Sueur County | 81 | 54 | 893 | 19.7 | 14 | 27 | 279 | 11.4 | 2 | - | 10.0- |
| Udolpho township, Mower County | 67 | 40 | 782 | 24.0 | 8 | 27 | 294 | 10.3 | 11 | - | 14.4 |
| Ulen city, Clay County | 136 | 63 | 585 | 16.5 | 8 | 73 | 206 | 10.0- | 52 | 21 | 34.0 |
| Ulen township, Clay County | 14 | 7 | 670 | 29.4 | 2 | 7 | 288 | 11.5 | - | - | - |
| Underwood city, Otter Tail County | 79 | 48 | 575 | 17.8 | 8 | 31 | 205 | 10.7 | 34 | - | 22.5 |
| Underwood township, Redwood County | 8 | 4 | 800 | 25.0 | - | 4 | 475 | 10.0 | 13 | - | 10.0- |
| Union township, Houston County | 42 | 29 | 950 | 18.9 | 8 | 13 | 232 | 14.2 | 9 | - | 19.2 |
| Union Grove township, Meeke County | 87 | 44 | 783 | 18.1 | 13 | 43 | 319 | 10.0- | 13 | - | 15.5 |
| Upper Red Lake UT, Beltrami County | 5 | - | - | - | - | 5 | 125 | 10.0- | - | - | - |
| Upsala city, Morrison County | 101 | 53 | 789 | 21.8 | 16 | 48 | 238 | 13.8 | 54 | - | 20.9 |
| Urbank city, Otter Tail County | 19 | 5 | 483 | 14.2 | 2 | 14 | 144 | 10.0 | - | - | - |
| Urness township, Douglas County | 41 | 25 | 758 | 19.4 | 6 | 16 | 225 | 10.0- | 2 | - | 27.5 |
| Utica city, Winona County | 60 | 44 | 623 | 20.0 | 18 | 16 | 217 | 10.0- | 6 | - | 16.3 |
| Utica township, Winona County | 56 | 38 | 975 | 20.7 | 14 | 18 | 267 | 10.0- | 11 | - | 17.5 |
| Vadnais Heights city, Ramsey County | 3 548 | 3 199 | 1 184 | 20.0 | 952 | 349 | 342 | 10.0- | 730 | - | 24.4 |
| Vail township, Redwood County | 24 | 8 | 800 | 23.3 | - | 16 | 275 | 10.8 | 7 | - | 13.5 |
| Vallers township, Lyon County | 23 | 13 | 663 | 16.3 | 5 | 10 | 275 | 15.8 | 10 | - | 10.0- |
| Valley township, Marshall County | 15 | 9 | 517 | 15.8 | - | 6 | 175 | 10.0- | 3 | - | 10.0- |
| Van Buren township, St. Louis County | 11 | 6 | 1 125 | 22.5 | 3 | 5 | 192 | 20.8 | 2 | - | 37.5 |
| Vasa township, Goodhue County | 88 | 58 | 1 089 | 22.8 | 17 | 30 | 257 | 10.0- | 9 | 3 | 14.2 |
| Vega township, Marshall County | 27 | 10 | 850 | 17.5 | 2 | 17 | 355 | 10.0- | - | - | - |
| Veldt township, Marshall County | 11 | 5 | 583 | 12.5 | - | 6 | 225 | 13.8 | - | - | - |
| Verdi township, Lincoln County | 27 | 15 | 558 | 23.8 | 7 | 12 | 217 | 22.5 | 6 | - | 12.5 |
| Verdon township, Aitkin County | 7 | 7 | 730 | 16.3 | 2 | - | - | - | - | - | - |
| Vergas city, Otter Tail County | 76 | 39 | 738 | 26.4 | 11 | 37 | 216 | 10.0- | 41 | - | 24.3 |
| Vermilion Lake township, St. Louis County | 42 | 18 | 671 | 20.0 | - | 24 | 250 | 10.0- | - | - | - |
| Vermillion city, Dakota County | 133 | 86 | 1 039 | 20.7 | 29 | 47 | 290 | 10.0- | 17 | - | 17.9 |
| Vermillion township, Dakota County | 240 | 204 | 1 134 | 20.1 | 82 | 36 | 329 | 10.0- | 32 | 3 | 15.0 |

Table 32. **Mortgage and Rental Cost Characteristics: 2000—Con.**

[Data based on a sample (except Tables 65-68). For information on confidentiality protection, coverage, sampling error, and nonsampling error, see Appendix G. For location of definitions, see "How to Use This Census Report"]

| State County Place and County Subdivision | Specified owner-occupied housing units | | | | | | | | Specified renter-occupied housing units paying cash rent | | |
|---|--|-----------------|---|---|--|---------------|---|---|--|-----------------------------|---|
| | Total | With a mortgage | | | | Not mortgaged | | | Total | With meals included in rent | Median gross rent as a percentage of household income in 1999 |
| | | Total | Median selected monthly owner costs (dollars) | Median selected monthly owner costs as a percentage of household income in 1999 | With a second mortgage or home equity loan or both | Total | Median selected monthly owner costs (dollars) | Median selected monthly owner costs as a percentage of household income in 1999 | | | |
| PLACE AND COUNTY SUBDIVISION—Con. | | | | | | | | | | | |
| Verndale city, Wadena County | 131 | 54 | 550 | 18.2 | 14 | 77 | 224 | 12.4 | 53 | - | 23.8 |
| Vernon township, Dodge County | 55 | 44 | 907 | 17.1 | 13 | 11 | 288 | 10.0- | 12 | - | 14.0 |
| Vernon Center city, Blue Earth County | 102 | 49 | 705 | 17.4 | 3 | 53 | 302 | 10.0- | 8 | - | 25.0 |
| Vernon Center township, Blue Earth County | 44 | 22 | 900 | 25.0 | 4 | 22 | 425 | 11.9 | 6 | - | 12.5 |
| Verona township, Faribault County | 83 | 32 | 667 | 18.5 | 5 | 51 | 238 | 10.0- | 17 | - | 10.8 |
| Vesta city, Redwood County | 103 | 26 | 483 | 21.0 | 3 | 77 | 244 | 13.0 | 5 | - | 34.2 |
| Vesta township, Redwood County | 19 | 8 | 600 | 15.0 | - | 11 | 163 | 10.0- | 8 | - | 10.0- |
| Victor township, Wright County | 199 | 150 | 1 102 | 24.3 | 44 | 49 | 283 | 10.0- | 11 | - | 36.3 |
| Victoria city, Carver County | 1 202 | 1 027 | 1 690 | 22.0 | 289 | 175 | 455 | 11.7 | 93 | - | 18.8 |
| Victory township, Lake of the Woods County | - | - | - | - | - | - | - | - | - | - | - |
| Viding township, Clay County | 15 | 9 | 725 | 25.8 | - | 6 | 288 | 17.5 | 5 | - | 14.2 |
| Vienna township, Rock County | 24 | 5 | 750 | 23.8 | 2 | 19 | 263 | 10.6 | 2 | - | 22.5 |
| Viking city, Marshall County | 22 | 8 | 550 | 32.5 | 2 | 14 | 263 | 10.0- | - | - | - |
| Viking township, Marshall County | 10 | 6 | 550 | 16.3 | 2 | 4 | 300 | 35.0 | 4 | - | 17.5 |
| Villard city, Pope County | 63 | 29 | 579 | 16.8 | - | 34 | 192 | 10.5 | 10 | 2 | 20.0 |
| Villard township, Todd County | 62 | 37 | 844 | 19.5 | 4 | 25 | 218 | 10.0- | 8 | - | 27.5 |
| Vineland CDP, Mille Lacs County | 76 | 24 | 550 | 27.5 | - | 52 | 219 | 20.0 | 55 | - | 21.1 |
| Vineland township, Polk County | 18 | 8 | 700 | 22.5 | 1 | 10 | 288 | 12.5 | - | - | - |
| Vining city, Otter Tail County | 27 | 13 | 410 | 20.5 | - | 14 | 142 | 10.0- | - | - | - |
| Viola township, Olmsted County | 71 | 47 | 944 | 19.6 | 15 | 24 | 233 | 10.0- | 12 | - | 20.0 |
| Virginia city, St. Louis County | 2 411 | 1 162 | 617 | 16.2 | 155 | 1 249 | 220 | 10.0- | 1 607 | 6 | 26.1 |
| Vivian township, Waseca County | 33 | 22 | 750 | 22.5 | 2 | 11 | 313 | 11.3 | 7 | - | 12.5 |
| Waasa township, St. Louis County | 22 | 11 | 530 | 26.3 | - | 11 | 238 | 10.0- | 2 | - | 50.0+ |
| Wabana township, Itasca County | 67 | 33 | 963 | 18.9 | 9 | 34 | 261 | 10.0- | 4 | - | 35.0 |
| Wabanica township, Lake of the Woods County | 69 | 27 | 915 | 24.5 | 5 | 42 | 288 | 10.0- | 6 | - | 10.0- |
| Wabasha city, Wabasha County | 645 | 320 | 854 | 19.1 | 74 | 325 | 239 | 10.0- | 272 | - | 26.1 |
| Wabasso city, Redwood County | 208 | 101 | 594 | 19.1 | 10 | 107 | 245 | 10.0- | 43 | - | 21.3 |
| Wabedo township, Cass County | 145 | 78 | 971 | 23.8 | 12 | 67 | 205 | 10.0- | 4 | - | 10.0 |
| Waconia city, Carver County | 1 850 | 1 490 | 1 272 | 23.1 | 343 | 360 | 345 | 11.4 | 612 | 6 | 26.6 |
| Waconia township, Carver County | 241 | 162 | 1 380 | 21.0 | 78 | 79 | 395 | 10.0- | 17 | - | 15.8 |
| Wacouta township, Goodhue County | 115 | 79 | 1 164 | 21.3 | 37 | 36 | 340 | 12.5 | 18 | - | 20.0 |
| Wadena city | 1 076 | 611 | 578 | 17.3 | 63 | 465 | 230 | 11.7 | 671 | - | 25.9 |
| Otter Tail County (part) | 13 | 9 | 1 125 | 30.5 | 5 | 4 | 175 | 10.0- | - | - | - |
| Wadena County (part) | 1 063 | 602 | 574 | 17.1 | 58 | 461 | 231 | 11.7 | 671 | - | 25.9 |
| Wadena township, Wadena County | 138 | 76 | 643 | 16.7 | 21 | 62 | 237 | 10.0- | 21 | - | 28.5 |
| Wagner township, Aitkin County | 42 | 25 | 738 | 18.3 | - | 17 | 344 | 10.0- | 6 | - | 13.8 |
| Wahkon city, Mille Lacs County | 87 | 43 | 594 | 23.8 | 6 | 44 | 243 | 12.9 | 30 | - | 26.0 |
| Wahnena UT, Cass County | - | - | - | - | - | - | - | - | - | - | - |
| Waite Park city, Stearns County | 1 038 | 675 | 829 | 20.8 | 181 | 363 | 221 | 10.0- | 1 790 | 65 | 23.4 |
| Wakefield township, Stearns County | 719 | 538 | 981 | 19.3 | 179 | 181 | 264 | 10.0- | 31 | - | 16.5 |
| Walcott township, Rice County | 129 | 102 | 960 | 19.7 | 32 | 27 | 275 | 10.0- | 12 | - | 10.0- |
| Walden township, Cass County | 30 | 11 | 625 | 19.4 | 3 | 19 | 221 | 10.0- | - | - | - |
| Walden township, Pope County | 22 | 12 | 750 | 22.5 | - | 10 | 263 | 13.8 | 3 | - | 10.0- |
| Waldorf city, Waseca County | 87 | 51 | 594 | 18.3 | 8 | 36 | 223 | 10.6 | 12 | 2 | 20.0 |
| Walhalla township, Lake of the Woods County | - | - | - | - | - | - | - | - | 7 | - | 50.0+ |
| Walker city, Cass County | 248 | 167 | 856 | 21.3 | 29 | 81 | 260 | 13.8 | 141 | - | 26.8 |
| Walls township, Traverse County | 8 | 2 | 850 | 17.5 | - | 6 | 275 | 10.0- | 6 | - | 10.0- |
| Walnut Grove city, Redwood County | 226 | 64 | 519 | 15.7 | 14 | 162 | 183 | 10.0- | 32 | - | 24.0 |
| Walnut Lake township, Faribault County | 54 | 32 | 883 | 25.8 | 6 | 22 | 271 | 11.0 | 6 | - | 22.5 |
| Walter township, Lac qui Parle County | 22 | 10 | 517 | 10.0 | 2 | 12 | 175 | 15.0 | 4 | - | 15.0 |
| Walters city, Faribault County | 26 | 7 | 450 | 13.5 | - | 19 | 172 | 10.0- | 2 | - | 10.0- |
| Waltham city, Mower County | 62 | 32 | 593 | 20.0 | 5 | 30 | 182 | 10.0 | - | - | - |
| Waltham township, Mower County | 70 | 39 | 823 | 23.1 | 12 | 31 | 296 | 10.0- | 7 | - | 10.0- |
| Walworth township, Becker County | 16 | 12 | 800 | 21.0 | - | 4 | 275 | 10.0- | 4 | - | 17.5 |
| Wanamingo city, Goodhue County | 268 | 151 | 919 | 22.7 | 51 | 117 | 270 | 12.6 | 68 | 2 | 22.9 |
| Wanamingo township, Goodhue County | 51 | 36 | 1 050 | 25.0 | 16 | 15 | 221 | 10.0- | 15 | - | 16.6 |
| Wanda city, Redwood County | 37 | 14 | 538 | 13.1 | - | 23 | 187 | 10.0- | 2 | - | 27.5 |
| Wang township, Renville County | 43 | 19 | 675 | 21.3 | - | 24 | 275 | 10.0 | 10 | - | 22.5 |
| Wanger township, Marshall County | 6 | - | - | - | - | 6 | 313 | 10.0- | - | - | - |
| Warba city, Itasca County | 34 | 20 | 633 | 20.0 | 4 | 14 | 200 | 10.0- | 13 | - | 22.1 |
| Ward township, Todd County | 54 | 28 | 867 | 22.8 | 2 | 26 | 189 | 10.6 | 5 | - | 10.0- |
| Warren city, Marshall County | 406 | 208 | 702 | 18.0 | 45 | 198 | 228 | 10.0- | 202 | 2 | 23.6 |
| Warren township, Winona County | 72 | 53 | 875 | 23.1 | 18 | 19 | 304 | 11.3 | 11 | - | 19.2 |
| Warrenton township, Marshall County | 18 | 8 | 1 083 | 30.0 | 4 | 10 | 275 | 10.0- | 3 | - | 12.5 |
| Warroad city, Roseau County | 307 | 193 | 805 | 19.8 | 30 | 114 | 296 | 10.0- | 253 | - | 22.4 |
| Warsaw township, Goodhue County | 59 | 44 | 955 | 21.9 | 11 | 15 | 279 | 10.0- | 1 | - | 50.0+ |
| Warsaw township, Rice County | 349 | 244 | 1 013 | 18.2 | 50 | 105 | 283 | 10.0- | 26 | - | 13.8 |
| Waseca city, Waseca County | 2 202 | 1 557 | 814 | 19.5 | 351 | 645 | 243 | 10.1 | 891 | 7 | 21.1 |
| Washington township, Le Sueur County | 258 | 190 | 1 193 | 21.0 | 68 | 68 | 383 | 10.0- | 181 | - | 17.5 |
| Washington Lake township, Sibley County | 63 | 37 | 896 | 22.9 | 6 | 26 | 273 | 11.5 | 1 | - | 32.5 |
| Wasioja township, Dodge County | 160 | 125 | 973 | 20.4 | 39 | 35 | 264 | 10.0- | 23 | - | 24.4 |
| Waskish township, Beltrami County | 27 | 9 | 725 | 33.1 | - | 18 | 275 | 13.1 | 3 | - | 42.5 |
| Watab township, Benton County | 659 | 489 | 935 | 20.1 | 136 | 170 | 268 | 10.0- | 40 | - | 18.6 |
| Waterbury township, Redwood County | 21 | 9 | 850 | 41.7 | - | 12 | 250 | 10.0 | 6 | - | 27.5 |
| Waterford township, Dakota County | 114 | 85 | 997 | 23.2 | 35 | 29 | 275 | 12.1 | 12 | - | 13.3 |
| Watertown city, Carver County | 648 | 493 | 1 018 | 19.8 | 138 | 155 | 292 | 10.8 | 204 | - | 25.4 |
| Watertown township, Carver County | 237 | 178 | 1 300 | 22.7 | 56 | 59 | 319 | 10.0- | 23 | - | 15.6 |
| Waterville city, Le Sueur County | 490 | 311 | 779 | 19.8 | 70 | 179 | 239 | 10.5 | 164 | 2 | 24.0 |
| Waterville township, Le Sueur County | 169 | 113 | 950 | 19.0 | 43 | 56 | 291 | 10.5 | 12 | - | 15.0 |
| Watkins city, Meeker County | 194 | 103 | 672 | 15.6 | 31 | 91 | 217 | 11.2 | 79 | - | 26.3 |
| Watopla township, Wabasha County | 26 | 15 | 1 188 | 28.8 | 5 | 11 | 213 | 10.0- | 4 | - | 15.0 |

Table 32. Mortgage and Rental Cost Characteristics: 2000—Con.

[Data based on a sample (except Tables 65-68). For information on confidentiality protection, coverage, sampling error, and nonsampling error, see Appendix G. For location of definitions, see "How to Use This Census Report"]

| State County Place and County Subdivision | Specified owner-occupied housing units | | | | | | | | Specified renter-occupied housing units paying cash rent | | |
|--|--|-----------------|---|---|--|---------------|---|---|--|-----------------------------|---|
| | Total | With a mortgage | | | | Not mortgaged | | | Total | With meals included in rent | Median gross rent as a percentage of household income in 1999 |
| | | Total | Median selected monthly owner costs (dollars) | Median selected monthly owner costs as a percentage of household income in 1999 | With a second mortgage or home equity loan or both | Total | Median selected monthly owner costs (dollars) | Median selected monthly owner costs as a percentage of household income in 1999 | | | |
| PLACE AND COUNTY SUBDIVISION—Con. | | | | | | | | | | | |
| Watson city, Chippewa County | 60 | 24 | 573 | 18.5 | 4 | 36 | 208 | 11.0 | 16 | - | 20.0 |
| Waubun city, Mahanomen County | 104 | 49 | 650 | 20.4 | - | 55 | 251 | 10.8 | 35 | - | 26.9 |
| Waukenabo township, Aitkin County | 60 | 21 | 730 | 25.5 | 3 | 39 | 196 | 10.0 | 5 | - | 25.8 |
| Waukon township, Norman County | 19 | 13 | 750 | 34.4 | - | 6 | 138 | 10.0 | 5 | - | 10.0 |
| Waverly township, Martin County | 33 | 21 | 825 | 23.1 | 3 | 12 | 250 | 10.0 | 6 | - | 10.0 |
| Waverly city, Wright County | 209 | 158 | 993 | 22.7 | 34 | 51 | 298 | 12.7 | 48 | - | 25.5 |
| Wawina township, Itasca County | 5 | 4 | 550 | 37.5 | - | 1 | 325 | 17.5 | - | - | - |
| Wayzata city, Hennepin County | 986 | 650 | 1 815 | 18.8 | 227 | 336 | 606 | 10.0 | 735 | 66 | 21.8 |
| Wealthwood township, Aitkin County | 66 | 26 | 720 | 19.2 | 8 | 40 | 188 | 10.0 | 7 | - | 13.8 |
| Webster township, Rice County | 303 | 252 | 1 310 | 23.4 | 89 | 51 | 352 | 10.0 | 20 | - | 12.5 |
| Weimer township, Jackson County | 25 | 9 | 575 | 22.5 | 1 | 16 | 313 | 12.5 | 2 | - | 12.5 |
| Welch township, Goodhue County | 66 | 43 | 1 125 | 19.2 | 14 | 23 | 331 | 10.0 | 32 | - | 15.0 |
| Wellcome city, Martin County | 234 | 119 | 597 | 17.6 | 28 | 115 | 179 | 10.0 | 50 | - | 21.9 |
| Wellington township, Renville County | 24 | 16 | 750 | 22.5 | 4 | 8 | 450 | 13.3 | 3 | - | 26.3 |
| Wells city, Faribault County | 721 | 345 | 538 | 15.5 | 62 | 376 | 220 | 12.4 | 178 | - | 25.0 |
| Wells township, Rice County | 395 | 269 | 1 105 | 20.0 | 77 | 126 | 296 | 10.2 | 49 | 2 | 17.2 |
| Wendell city, Grant County | 77 | 37 | 564 | 17.0 | 11 | 40 | 213 | 11.2 | 2 | - | 17.5 |
| Wergeland township, Yellow Medicine County | 15 | 9 | 975 | 28.8 | 1 | 6 | 275 | 10.0 | 4 | - | 15.0 |
| West Albany township, Wabasha County | 48 | 38 | 775 | 20.0 | 8 | 10 | 188 | 10.0 | 14 | - | 12.5 |
| West Bank township, Swift County | 25 | 14 | 650 | 37.5 | 2 | 11 | 131 | 10.0 | 5 | - | 10.0 |
| Westbrook city, Cottonwood County | 274 | 75 | 431 | 13.8 | 9 | 199 | 193 | 10.0 | 55 | - | 25.3 |
| Westbrook township, Cottonwood County | 26 | 15 | 738 | 21.9 | 4 | 11 | 263 | 10.0 | 2 | - | 12.5 |
| West Concord city, Dodge County | 268 | 177 | 763 | 18.4 | 40 | 91 | 247 | 12.5 | 45 | - | 20.0 |
| West Cook UT, Cook County | 361 | 194 | 950 | 21.4 | 12 | 167 | 239 | 10.0 | 76 | - | 25.7 |
| West Crow Wing UT, Crow Wing County | 1 232 | 921 | 893 | 18.1 | 272 | 311 | 234 | 10.0 | 199 | 8 | 20.1 |
| Westerheim township, Lyon County | 16 | 6 | 550 | 17.5 | - | 10 | 338 | 10.0 | 9 | - | 24.2 |
| Western township, Otter Tail County | 21 | 16 | 950 | 40.0 | 9 | 5 | 292 | 10.0 | 4 | - | 22.5 |
| Westfield township, Dodge County | 60 | 36 | 870 | 23.5 | 10 | 24 | 290 | 15.0 | 5 | - | 20.8 |
| Westford township, Martin County | 62 | 35 | 894 | 19.3 | 15 | 27 | 275 | 10.0 | 10 | - | 14.2 |
| West Heron Lake township, Jackson County | 31 | 16 | 800 | 23.8 | 3 | 15 | 288 | 11.9 | - | - | - |
| West Lakeland township, Washington County | 980 | 845 | 1 821 | 21.8 | 327 | 135 | 370 | 12.6 | 7 | - | 13.5 |
| Westline township, Redwood County | 22 | 9 | 1 275 | 41.7 | 2 | 13 | 335 | 11.3 | 5 | - | 10.8 |
| West Newton township, Nicollet County | 83 | 51 | 863 | 16.3 | 7 | 32 | 325 | 11.1 | 10 | - | 17.5 |
| Westport city, Pope County | 15 | 9 | 490 | 14.5 | - | 6 | 175 | 12.5 | 3 | - | 26.3 |
| Westport township, Pope County | 24 | 17 | 764 | 18.8 | - | 7 | 288 | 14.4 | 6 | - | 13.3 |
| West St. Paul city, Dakota County | 4 640 | 3 350 | 1 026 | 19.9 | 950 | 1 290 | 297 | 10.0 | 3 516 | 16 | 27.2 |
| Westside township, Nobles County | 30 | 12 | 600 | 20.0 | 4 | 18 | 275 | 10.0 | 8 | - | 10.0 |
| West Union city, Todd County | 26 | 11 | 525 | 18.9 | 4 | 15 | 192 | 10.0 | 1 | - | 17.5 |
| West Union township, Todd County | 15 | 15 | 838 | 24.6 | - | - | - | - | 6 | - | 10.0 |
| West Valley township, Marshall County | 11 | - | - | - | - | 11 | 225 | 10.0 | - | - | - |
| Whalan city, Fillmore County | 32 | 14 | 475 | 22.5 | 2 | 18 | 192 | 10.6 | 2 | - | 22.5 |
| Wheatland township, Rice County | 191 | 154 | 1 037 | 19.9 | 37 | 37 | 266 | 10.0 | 4 | - | 37.5 |
| Wheaton city, Traverse County | 518 | 194 | 621 | 18.7 | 30 | 324 | 225 | 10.1 | 165 | 22 | 32.3 |
| Wheeler township, Lake of the Woods County | 49 | 30 | 733 | 22.5 | 11 | 19 | 225 | 10.0 | - | - | - |
| Wheeling township, Rice County | 77 | 61 | 1 208 | 23.9 | 27 | 16 | 340 | 10.0 | 12 | - | 22.0 |
| White township, St. Louis County | 863 | 413 | 628 | 15.6 | 78 | 450 | 205 | 10.0 | 151 | - | 25.9 |
| White Bear township, Ramsey County | 3 491 | 2 890 | 1 254 | 20.7 | 922 | 601 | 364 | 10.0 | 270 | - | 20.4 |
| White Bear Lake township, Pope County | 90 | 46 | 857 | 20.9 | 14 | 44 | 238 | 11.0 | 8 | - | 15.0 |
| White Bear Lake city | 6 864 | 5 177 | 1 097 | 20.9 | 1 456 | 1 687 | 321 | 10.3 | 2 369 | 60 | 23.7 |
| Ramsey County (part) | 6 758 | 5 087 | 1 092 | 20.8 | 1 393 | 1 671 | 320 | 10.3 | 2 310 | 60 | 23.6 |
| Washington County (part) | 106 | 90 | 1 352 | 24.5 | 63 | 16 | 375 | 10.0 | 59 | - | 31.7 |
| Whited township, Kanabec County | 73 | 57 | 723 | 23.6 | 9 | 16 | 236 | 10.0 | 8 | - | 20.0 |
| White Earth CDP, Becker County | 64 | 16 | 386 | 27.5 | - | 48 | 208 | 14.6 | 66 | 24 | 25.2 |
| White Earth township, Becker County | 77 | 25 | 475 | 19.5 | - | 52 | 215 | 14.7 | 87 | 24 | 26.2 |
| Whiteface Reservoir UT, St. Louis County | 113 | 63 | 896 | 21.1 | 28 | 50 | 275 | 10.0 | 3 | - | 17.5 |
| Whitefield township, Kandiyohi County | 99 | 72 | 733 | 19.6 | 22 | 27 | 258 | 10.0 | 21 | - | 18.8 |
| Whiteford township, Marshall County | 2 | - | - | - | - | 2 | 225 | 12.5 | - | - | - |
| White Oak township, Hubbard County | 56 | 20 | 800 | 30.0 | 2 | 36 | 218 | 12.2 | 4 | - | 27.5 |
| White Pine township, Aitkin County | 2 | - | - | - | - | 2 | 100 | 10.0 | - | - | - |
| Whitewater township, Winona County | 15 | 8 | 900 | 30.0 | 4 | 7 | 325 | 13.5 | 4 | - | 17.5 |
| Wildler city, Jackson County | 20 | 7 | 388 | 11.9 | - | 13 | 238 | 10.0 | - | - | - |
| Wild Rice township, Norman County | 44 | 20 | 489 | 14.3 | 4 | 24 | 225 | 15.0 | 9 | - | 18.8 |
| Wildwood township, Itasca County | 35 | 22 | 800 | 24.2 | 2 | 13 | 235 | 10.0 | 2 | - | 10.0 |
| Wilkinson township, Cass County | 19 | 17 | 588 | 24.2 | - | 2 | 225 | 10.0 | 6 | - | 20.0 |
| Willernie city, Washington County | 175 | 125 | 847 | 20.6 | 36 | 50 | 265 | 11.9 | 30 | - | 19.0 |
| Williams township, Aitkin County | 11 | 6 | 450 | 17.5 | - | 5 | 417 | 10.8 | 5 | - | 17.5 |
| Williams city, Lake of the Woods County | 58 | 14 | 750 | 28.8 | - | 44 | 212 | 12.7 | 6 | - | 22.5 |
| Willmar city, Kandiyohi County | 3 983 | 2 720 | 810 | 20.7 | 789 | 1 263 | 235 | 10.0 | 2 644 | 68 | 25.2 |
| Willmar township, Kandiyohi County | 65 | 51 | 1 010 | 21.4 | 17 | 14 | 279 | 10.0 | 40 | - | 21.9 |
| Willow Lake township, Redwood County | 36 | 14 | 875 | 40.0 | 3 | 22 | 317 | 10.0 | 8 | - | 20.0 |
| Willow River city, Pine County | 71 | 29 | 679 | 14.2 | 9 | 42 | 196 | 11.3 | 42 | - | 20.0 |
| Willow Valley township, St. Louis County | 7 | 5 | 583 | 19.2 | - | 2 | 100 | 12.5 | 3 | - | 37.5 |
| Wilma township, Pine County | 7 | 7 | 675 | 19.2 | 2 | - | - | - | - | - | - |
| Wilmington township, Houston County | 43 | 23 | 875 | 19.4 | 8 | 20 | 200 | 10.0 | 8 | - | 15.0 |
| Wilmont city, Nobles County | 111 | 47 | 486 | 20.3 | 3 | 64 | 231 | 12.0 | 6 | - | 12.5 |
| Wilmont township, Nobles County | 22 | 8 | 800 | 35.0 | - | 14 | 313 | 10.0 | 6 | - | 12.5 |
| Wilson township, Cass County | 96 | 63 | 729 | 19.1 | 11 | 33 | 189 | 13.2 | 12 | - | 43.3 |
| Wilson township, Winona County | 239 | 152 | 900 | 19.5 | 41 | 87 | 281 | 10.0 | 15 | 2 | 17.9 |
| Wilton city, Beltrami County | 45 | 26 | 856 | 20.0 | 6 | 19 | 238 | 10.0 | 9 | - | 16.3 |
| Wilton township, Waseca County | 58 | 45 | 1 014 | 22.5 | 15 | 13 | 263 | 10.0 | 11 | - | 18.8 |
| Winchester township, Norman County | 3 | 3 | 550 | 22.5 | - | - | - | - | 4 | - | 35.0 |

Table 32. **Mortgage and Rental Cost Characteristics: 2000—Con.**

[Data based on a sample (except Tables 65-68). For information on confidentiality protection, coverage, sampling error, and nonsampling error, see Appendix G. For location of definitions, see "How to Use This Census Report"]

| State County Place and County Subdivision | Specified owner-occupied housing units | | | | | | | | Specified renter-occupied housing units paying cash rent | | |
|--|--|-----------------|---|---|--|---------------|---|---|--|-----------------------------|---|
| | Total | With a mortgage | | | | Not mortgaged | | | Total | With meals included in rent | Median gross rent as a percentage of household income in 1999 |
| | | Total | Median selected monthly owner costs (dollars) | Median selected monthly owner costs as a percentage of household income in 1999 | With a second mortgage or home equity loan or both | Total | Median selected monthly owner costs (dollars) | Median selected monthly owner costs as a percentage of household income in 1999 | | | |
| PLACE AND COUNTY SUBDIVISION—Con. | | | | | | | | | | | |
| Windemere township, Pine County | 383 | 248 | 984 | 22.9 | 69 | 135 | 264 | 10.0- | 16 | - | 25.0 |
| Windom city, Cottonwood County | 1 296 | 706 | 576 | 16.5 | 203 | 590 | 221 | 10.0- | 443 | 34 | 24.1 |
| Windom township, Mower County | 113 | 64 | 810 | 19.5 | 14 | 49 | 239 | 10.0- | 25 | - | 17.9 |
| Windsor township, Traverse County | 4 | - | - | - | - | 4 | 275 | 10.0 | - | - | - |
| Winfield township, Renville County | 41 | 29 | 770 | 24.7 | 5 | 12 | 217 | 11.3 | 5 | - | 14.2 |
| Winger city, Polk County | 54 | 19 | 528 | 16.3 | 5 | 35 | 202 | 11.5 | 28 | - | 27.1 |
| Winger township, Polk County | 19 | 13 | 463 | 16.3 | - | 6 | 188 | 12.5 | 5 | - | 20.8 |
| Wing River township, Wadena County | 31 | 18 | 729 | 21.9 | 5 | 13 | 222 | 14.5 | 3 | - | 12.5 |
| Winnebago city, Faribault County | 460 | 215 | 527 | 17.1 | 27 | 245 | 202 | 10.0- | 119 | - | 20.9 |
| Winnebago township, Houston County | 24 | 14 | 800 | 25.0 | - | 10 | 233 | 10.0 | 2 | - | 22.5 |
| Winnebago City township, Faribault County | 30 | 24 | 750 | 18.6 | 2 | 6 | 325 | 10.0- | 14 | - | 10.0- |
| Winona city, Winona County | 5 675 | 3 595 | 789 | 19.9 | 888 | 2 080 | 242 | 10.0- | 3 926 | 91 | 24.7 |
| Windsor township, Clearwater County | 5 | 3 | 1 125 | 12.5 | 3 | 2 | 225 | 10.0- | 4 | - | 20.0 |
| Winsted city, McLeod County | 525 | 379 | 908 | 21.9 | 96 | 146 | 295 | 11.3 | 212 | - | 19.3 |
| Winsted township, McLeod County | 171 | 124 | 1 071 | 25.2 | 38 | 47 | 288 | 10.0- | 9 | - | 22.5 |
| Winthrop city, Sibley County | 443 | 212 | 676 | 18.1 | 32 | 231 | 229 | 11.4 | 104 | 2 | 22.7 |
| Winton city, St. Louis County | 61 | 22 | 729 | 23.8 | 7 | 39 | 195 | 10.0- | 14 | - | 32.5 |
| Wirt township, Itasca County | 13 | 12 | 550 | 16.7 | - | 1 | 125 | 10.0- | 2 | - | 17.5 |
| Wisconsin township, Jackson County | 39 | 16 | 600 | 18.8 | 2 | 23 | 197 | 10.0- | 13 | - | 15.5 |
| Wisconsin township, Winona County | 45 | 20 | 750 | 22.5 | 4 | 25 | 139 | 10.0- | 4 | - | 22.5 |
| Wolf Lake city, Becker County | 13 | 7 | 575 | 28.5 | 3 | 6 | 188 | 12.5 | - | - | - |
| Wolf Lake township, Becker County | 21 | 12 | 533 | 21.7 | 3 | 9 | 145 | 10.8 | - | - | - |
| Wolford township, Crow Wing County | 89 | 61 | 1 010 | 20.2 | 6 | 28 | 191 | 10.0 | 5 | - | 15.8 |
| Wolverton city, Wilkin County | 47 | 27 | 538 | 17.8 | 6 | 20 | 220 | 10.0 | 6 | - | 26.3 |
| Wolverton township, Wilkin County | 26 | 16 | 700 | 16.7 | 6 | 10 | 263 | 10.0- | - | - | - |
| Woodbury city, Washington County | 13 338 | 12 008 | 1 403 | 21.1 | 3 582 | 1 330 | 358 | 10.0- | 2 334 | 80 | 23.3 |
| Wood Lake city, Yellow Medicine County | 139 | 48 | 533 | 13.5 | 10 | 91 | 213 | 10.7 | 22 | - | 17.5 |
| Wood Lake township, Yellow Medicine County | 27 | 15 | 730 | 26.9 | 2 | 12 | 310 | 10.0- | 8 | - | 17.5 |
| Woodland city, Hennepin County | 156 | 106 | 2 938 | 16.4 | 45 | 50 | 775 | 12.5 | 2 | - | 22.5 |
| Woodland township, Wright County | 176 | 131 | 1 091 | 22.2 | 40 | 45 | 269 | 10.5 | 24 | - | 18.8 |
| Woodrow township, Beltrami County | 2 | - | - | - | - | 2 | 275 | 45.0 | - | - | - |
| Woodrow township, Chippewa County | 226 | 93 | 742 | 23.6 | 13 | 133 | 227 | 10.0- | 7 | - | 36.3 |
| Woods township, Chippewa County | 9 | 8 | 750 | 17.5 | 2 | 1 | 225 | 10.0- | 9 | - | 18.8 |
| Woodside township, Otter Tail County | 13 | 9 | 650 | 18.8 | 2 | 4 | 300 | 10.0- | 4 | - | 17.5 |
| Woodside township, Polk County | 124 | 78 | 1 125 | 20.9 | 26 | 46 | 289 | 10.0- | 8 | - | 29.0 |
| Woodstock city, Pipestone County | 60 | 15 | 521 | 13.1 | - | 45 | 178 | 14.1 | - | - | - |
| Woodville township, Waseca County | 331 | 234 | 1 049 | 18.0 | 53 | 97 | 313 | 10.0- | 29 | - | 16.3 |
| Workman township, Aitkin County | 37 | 22 | 800 | 30.0 | 4 | 15 | 215 | 10.0- | 4 | - | 20.0 |
| Worthington city, Nobles County | 2 525 | 1 396 | 695 | 17.8 | 371 | 1 129 | 256 | 10.0- | 1 402 | 63 | 22.2 |
| Worthington township, Nobles County | 75 | 36 | 725 | 15.0 | 10 | 39 | 229 | 10.0- | 2 | - | 45.0 |
| Wrenshall city, Carlton County | 69 | 50 | 733 | 21.5 | 14 | 19 | 222 | 10.0- | 11 | - | 15.6 |
| Wrenshall township, Carlton County | 22 | 16 | 680 | 21.3 | 5 | 6 | 275 | 12.5 | - | - | - |
| Wright city, Carlton County | 29 | 14 | 629 | 17.5 | - | 15 | 196 | 11.3 | 2 | - | 22.5 |
| Wright township, Marshall County | 17 | 7 | 475 | 11.5 | - | 10 | 188 | 17.5 | 2 | - | 10.0- |
| Wuori township, St. Louis County | 110 | 61 | 746 | 15.2 | 11 | 49 | 218 | 10.0- | 8 | - | 20.0 |
| Wyandotte township, Pennington County | 4 | 2 | 1 625 | 10.0- | - | 2 | 275 | 10.0- | - | - | - |
| Wyanett township, Isanti County | 325 | 229 | 964 | 18.8 | 53 | 96 | 281 | 10.0- | 21 | - | 25.9 |
| Wykeham township, Todd County | 23 | 14 | 614 | 20.0 | 1 | 9 | 225 | 20.8 | - | - | - |
| Wykoff city, Fillmore County | 146 | 65 | 728 | 21.8 | 12 | 81 | 218 | 10.0- | 26 | - | 20.0 |
| Wylie township, Red Lake County | 6 | - | - | - | - | 6 | 225 | 10.0- | - | - | - |
| Wyoming city, Chisago County | 796 | 721 | 1 128 | 21.2 | 236 | 75 | 291 | 10.0- | 197 | 5 | 28.4 |
| Wyoming township, Chisago County | 1 118 | 1 004 | 1 240 | 20.8 | 270 | 114 | 309 | 10.0- | 23 | - | 16.6 |
| Yellow Bank township, Lac qui Parle County | 13 | 11 | 608 | 21.1 | - | 2 | 125 | 10.0- | 5 | - | 11.9 |
| York township, Fillmore County | 62 | 33 | 732 | 19.4 | 3 | 29 | 181 | 10.0- | 6 | - | 16.3 |
| Young America township, Carver County | 114 | 84 | 1 058 | 23.3 | 20 | 30 | 283 | 10.0- | 2 | - | 32.5 |
| Yucatan township, Houston County | 19 | 8 | 850 | 27.5 | 4 | 11 | 213 | 12.3 | 3 | - | 16.3 |
| Zemple city, Itasca County | 13 | 12 | 525 | 21.7 | - | 1 | 175 | 17.5 | 2 | - | 45.0 |
| Zimmerman city, Sherburne County | 716 | 683 | 944 | 23.1 | 207 | 33 | 273 | 10.0- | 114 | - | 24.2 |
| Zion township, Stearns County | 17 | 9 | 750 | 13.2 | - | 8 | 200 | 12.5 | 9 | - | 14.5 |
| Zippel township, Lake of the Woods County | 35 | 21 | 881 | 22.5 | - | 14 | 225 | 15.0 | - | - | - |
| Zumbro township, Wabasha County | 147 | 115 | 1 191 | 23.5 | 29 | 32 | 325 | 10.0- | 19 | - | 17.5 |
| Zumbro Falls city, Wabasha County | 60 | 35 | 739 | 17.7 | 6 | 25 | 213 | 11.9 | 14 | - | 27.5 |
| Zumbrota city, Goodhue County | 704 | 471 | 913 | 20.2 | 168 | 233 | 235 | 10.0- | 258 | - | 25.7 |
| Zumbrota township, Goodhue County | 71 | 47 | 1 080 | 21.9 | 12 | 24 | 325 | 10.0- | 10 | - | 10.0- |

Table 33. Place of Birth, Residence in 1995, and Language for the American Indian and Alaska Native Population (One Race): 2000

[Data based on a sample (except Tables 65-68). For information on confidentiality protection, coverage, sampling error, and nonsampling error, see Appendix G. For location of definitions, see "How to Use This Census Report"]

| American Indian Area County | American Indian and Alaska Native population (one race) | Native population— Percent born in state of residence | Foreign-born population | | | Population 5 years and over | | Speak a language other than English at home | | | |
|---|--|--|-------------------------|-----------------------------|------------------------------------|--------------------------------|---|---|---|---------------------------------|---|
| | | | Number | Percent of population | Percent naturalized citizens | Number | Percent living in different house in 1995 | Population 5 to 17 years | | Population 18 years and over | |
| | | | | | | | | Number | Percent who speak English less than "very well" | Number | Percent who speak English less than "very well" |
| AMERICAN INDIAN RESERVATION AND OFF-RESERVATION TRUST LAND — FEDERAL | | | | | | | | | | | |
| All areas | 16 358 | 93.6 | 55 | 0.3 | 29.1 | 14 517 | 39.2 | 578 | 17.5 | 1 531 | 13.5 |
| Bois Forte Reservation, MN | 477 | 92.7 | - | - | (X) | 429 | 50.6 | - | (X) | 56 | 17.9 |
| Itasca County (part) | 15 | 100.0 | - | - | (X) | 15 | - | - | (X) | - | (X) |
| Koochiching County (part) | 65 | 93.8 | - | - | (X) | 53 | 11.3 | - | (X) | 9 | 88.9 |
| St. Louis County (part) | 397 | 92.2 | - | - | (X) | 361 | 58.4 | - | (X) | 47 | 4.3 |
| Fond du Lac Reservation and Off-Reservation Trust Land, MN—WI (part) | 1 262 | 91.2 | 4 | 0.3 | 100.0 | 1 140 | 35.7 | 60 | 15.0 | 107 | 11.2 |
| Fond du Lac Reservation | 1 262 | 91.2 | 4 | 0.3 | 100.0 | 1 140 | 35.7 | 60 | 15.0 | 107 | 11.2 |
| Carlton County (part) | 1 005 | 90.4 | 4 | 0.4 | 100.0 | 923 | 35.2 | 39 | 23.1 | 86 | 7.0 |
| St. Louis County (part) | 257 | 94.2 | - | - | (X) | 217 | 37.8 | 21 | - | 21 | 28.6 |
| Grand Portage Reservation and Off-Reservation Trust Land, MN | 302 | 88.3 | 11 | 3.6 | 63.6 | 280 | 38.9 | 14 | 100.0 | 19 | 84.2 |
| Grand Portage Reservation | 302 | 88.3 | 11 | 3.6 | 63.6 | 280 | 38.9 | 14 | 100.0 | 19 | 84.2 |
| Cook County (part) | 302 | 88.3 | 11 | 3.6 | 63.6 | 280 | 38.9 | 14 | 100.0 | 19 | 84.2 |
| Grand Portage Off-Reservation Trust Land | - | (X) | - | (X) | (X) | - | (X) | - | (X) | - | (X) |
| Cook County (part) | - | (X) | - | (X) | (X) | - | (X) | - | (X) | - | (X) |
| Ho-Chunk Reservation and Off-Reservation Trust Land, WI—MN (part) | - | (X) | - | (X) | (X) | - | (X) | - | (X) | - | (X) |
| Ho-Chunk Off-Reservation Trust Land (part) | - | (X) | - | (X) | (X) | - | (X) | - | (X) | - | (X) |
| Houston County (part) | - | (X) | - | (X) | (X) | - | (X) | - | (X) | - | (X) |
| Leech Lake Reservation and Off-Reservation Trust Land, MN | 4 456 | 93.2 | 30 | 0.7 | 16.7 | 3 957 | 39.2 | 228 | 3.5 | 521 | 11.5 |
| Leech Lake Reservation | 4 456 | 93.2 | 30 | 0.7 | 16.7 | 3 957 | 39.2 | 228 | 3.5 | 521 | 11.5 |
| Beltrami County (part) | 793 | 95.5 | 17 | 2.1 | 17.6 | 707 | 37.8 | 22 | 13.6 | 76 | 23.7 |
| Cass County (part) | 2 767 | 92.3 | 13 | 0.5 | 15.4 | 2 469 | 39.9 | 141 | 2.1 | 310 | 9.4 |
| Hubbard County (part) | 37 | 100.0 | - | - | (X) | 29 | 69.0 | 2 | 100.0 | 2 | - |
| Itasca County (part) | 859 | 93.7 | - | - | (X) | 752 | 37.5 | 63 | - | 133 | 9.8 |
| Leech Lake Off-Reservation Trust Land | - | (X) | - | (X) | (X) | - | (X) | - | (X) | - | (X) |
| Cass County (part) | - | (X) | - | (X) | (X) | - | (X) | - | (X) | - | (X) |
| Lower Sioux Reservation, MN | 263 | 89.7 | - | - | (X) | 236 | 31.8 | 5 | - | - | (X) |
| Redwood County (part) | 263 | 89.7 | - | - | (X) | 236 | 31.8 | 5 | - | - | (X) |
| Mille Lacs Reservation and Off-Reservation Trust Land, MN | 972 | 91.5 | 2 | 0.2 | - | 843 | 47.8 | 73 | 13.7 | 186 | 10.8 |
| Mille Lacs Reservation | 868 | 92.4 | 2 | 0.2 | - | 756 | 48.7 | 73 | 13.7 | 174 | 10.3 |
| Aitkin County (part) | 86 | 96.5 | - | - | (X) | 72 | 55.6 | 10 | 60.0 | 10 | - |
| Crow Wing County (part) | - | (X) | - | (X) | (X) | - | (X) | - | (X) | - | (X) |
| Mille Lacs County (part) | 769 | 91.8 | 2 | 0.3 | - | 671 | 48.1 | 63 | 6.3 | 164 | 11.0 |
| Pine County (part) | 13 | 100.0 | - | - | (X) | 13 | 38.5 | - | (X) | - | (X) |
| Mille Lacs Off-Reservation Trust Land | 104 | 84.6 | - | - | (X) | 87 | 40.2 | - | (X) | 12 | 16.7 |
| Aitkin County (part) | - | (X) | - | (X) | (X) | - | (X) | - | (X) | - | (X) |
| Pine County (part) | 104 | 84.6 | - | - | (X) | 87 | 40.2 | - | (X) | 12 | 16.7 |
| Minnesota Chippewa Trust Land, MN | 26 | 100.0 | - | - | (X) | 26 | 38.5 | - | (X) | 1 | - |
| Becker County (part) | - | (X) | - | (X) | (X) | - | (X) | - | (X) | - | (X) |
| Carlton County (part) | - | (X) | - | (X) | (X) | - | (X) | - | (X) | - | (X) |
| Cass County (part) | - | (X) | - | (X) | (X) | - | (X) | - | (X) | - | (X) |
| Otter Tail County (part) | - | (X) | - | (X) | (X) | - | (X) | - | (X) | - | (X) |
| St. Louis County (part) | 26 | 100.0 | - | - | (X) | 26 | 38.5 | - | (X) | 1 | - |
| Prairie Island Indian Community and Off-Reservation Trust Land, MN | 189 | 88.4 | - | - | (X) | 164 | 36.0 | 12 | 58.3 | 27 | 14.8 |
| Prairie Island Indian Community | 189 | 88.4 | - | - | (X) | 164 | 36.0 | 12 | 58.3 | 27 | 14.8 |
| Goodhue County (part) | 189 | 88.4 | - | - | (X) | 164 | 36.0 | 12 | 58.3 | 27 | 14.8 |
| Prairie Island Off-Reservation Trust Land | - | (X) | - | (X) | (X) | - | (X) | - | (X) | - | (X) |
| Dakota County (part) | - | (X) | - | (X) | (X) | - | (X) | - | (X) | - | (X) |
| Goodhue County (part) | - | (X) | - | (X) | (X) | - | (X) | - | (X) | - | (X) |
| Red Lake Reservation, MN | 4 903 | 96.6 | - | - | (X) | 4 273 | 39.9 | 121 | 40.5 | 427 | 14.1 |
| Beltrami County (part) | 4 819 | 96.6 | - | - | (X) | 4 195 | 39.5 | 121 | 40.5 | 415 | 14.5 |
| Clearwater County (part) | 84 | 94.0 | - | - | (X) | 78 | 59.0 | - | (X) | 12 | - |
| Koochiching County (part) | - | (X) | - | (X) | (X) | - | (X) | - | (X) | - | (X) |
| Lake of the Woods County (part) | - | (X) | - | (X) | (X) | - | (X) | - | (X) | - | (X) |
| Marshall County (part) | - | (X) | - | (X) | (X) | - | (X) | - | (X) | - | (X) |
| Pennington County (part) | - | (X) | - | (X) | (X) | - | (X) | - | (X) | - | (X) |
| Polk County (part) | - | (X) | - | (X) | (X) | - | (X) | - | (X) | - | (X) |
| Red Lake County (part) | - | (X) | - | (X) | (X) | - | (X) | - | (X) | - | (X) |
| Roseau County (part) | - | (X) | - | (X) | (X) | - | (X) | - | (X) | - | (X) |
| Sandy Lake Reservation, MN | 66 | 95.5 | - | - | (X) | 63 | 41.3 | 2 | 100.0 | 9 | 22.2 |
| Aitkin County (part) | 66 | 95.5 | - | - | (X) | 63 | 41.3 | 2 | 100.0 | 9 | 22.2 |
| Shakopee Mdewakanton Sioux Community and Off-Reservation Trust Land, MN | 245 | 90.2 | - | - | (X) | 231 | 26.0 | - | (X) | 7 | 42.9 |
| Shakopee Mdewakanton Sioux Community | 194 | 91.8 | - | - | (X) | 184 | 22.8 | - | (X) | 7 | 42.9 |
| Scott County (part) | 194 | 91.8 | - | - | (X) | 184 | 22.8 | - | (X) | 7 | 42.9 |
| Shakopee Mdewakanton Sioux Off-Reservation Trust Land | 51 | 84.3 | - | - | (X) | 47 | 38.3 | - | (X) | - | (X) |
| Scott County (part) | 51 | 84.3 | - | - | (X) | 47 | 38.3 | - | (X) | - | (X) |

Table 33. **Place of Birth, Residence in 1995, and Language for the American Indian and Alaska Native Population (One Race): 2000—Con.**

[Data based on a sample (except Tables 65-68). For information on confidentiality protection, coverage, sampling error, and nonsampling error, see Appendix G. For location of definitions, see "How to Use This Census Report"]

| American Indian Area County | American Indian and Alaska Native population (one race) | Native population— Percent born in state of residence | Foreign-born population | | | Population 5 years and over | | Speak a language other than English at home | | | |
|--|--|--|-------------------------|-----------------------------|------------------------------------|-----------------------------------|---|---|---|---------------------------------|---|
| | | | Number | Percent of population | Percent naturalized citizens | Number | Percent living in different house in 1995 | Population 5 to 17 years | | Population 18 years and over | |
| | | | | | | | | Number | Percent who speak English less than "very well" | Number | Percent who speak English less than "very well" |
| AMERICAN INDIAN RESERVATION AND OFF-RESERVATION TRUST LAND — FEDERAL—Con. | | | | | | | | | | | |
| Upper Sioux Reservation, MN | 53 | 71.7 | - | - | (X) | 48 | 45.8 | 2 | - | 11 | 18.2 |
| Yellow Medicine County (part) | 53 | 71.7 | - | - | (X) | 48 | 45.8 | 2 | - | 11 | 18.2 |
| White Earth Reservation and Off-Reservation Trust Land, MN | | | | | | | | | | | |
| Trust Land, MN | 3 144 | 92.8 | 8 | 0.3 | - | 2 827 | 36.8 | 61 | 3.3 | 160 | 10.6 |
| White Earth Reservation | 3 136 | 92.8 | 8 | 0.3 | - | 2 819 | 36.6 | 61 | 3.3 | 160 | 10.6 |
| Becker County (part) | 1 444 | 92.3 | 8 | 0.6 | - | 1 281 | 35.9 | 47 | 4.3 | 73 | 8.2 |
| Clearwater County (part) | 313 | 98.1 | - | - | (X) | 294 | 32.7 | 5 | - | 15 | - |
| Mahnomen County | 1 379 | 92.0 | - | - | (X) | 1 244 | 38.2 | 9 | - | 72 | 15.3 |
| White Earth Off-Reservation Trust Land | 8 | 100.0 | - | - | (X) | 8 | 100.0 | - | (X) | - | (X) |
| Clearwater County (part) | 8 | 100.0 | - | - | (X) | 8 | 100.0 | - | (X) | - | (X) |

Table 34. Education and Veteran Status for the American Indian and Alaska Native Population (One Race): 2000

[Data based on a sample (except Tables 65-68). For information on confidentiality protection, coverage, sampling error, and nonsampling error, see Appendix G. For location of definitions, see "How to Use This Census Report"]

| American Indian Area County | Population 3 years and over enrolled in school | | | | Population 16 to 19 years | | | Population 25 years and over | | | Civilian veterans 18 years and over | |
|---|---|------------------------------|---------------------------------|-------------------------------------|---------------------------|---|---------|------------------------------|--|--|--|-------------------------|
| | Pre- primary school | Elementary or high school | | College or graduate school | Total | Not enrolled in school and not high school graduate | | Number | Percent high school graduate or higher | Percent with Bachelor's degree or higher | Total | 65 years and over |
| | | Number | Percent in private school | | | Number | Percent | | | | | |
| AMERICAN INDIAN RESERVATION AND OFF-RESERVATION TRUST LAND — FEDERAL | | | | | | | | | | | | |
| All areas | 840 | 4 781 | 3.4 | 535 | 1 365 | 298 | 21.8 | 7 609 | 71.3 | 5.1 | 1 367 | 321 |
| Bois Forte Reservation, MN | 29 | 131 | 2.3 | 11 | 36 | 8 | 22.2 | 242 | 84.7 | 7.9 | 44 | 11 |
| Itasca County (part) | - | 6 | - | - | 6 | 3 | 50.0 | 6 | - | - | - | - |
| Koochiching County (part) | 3 | 14 | 21.4 | 6 | 3 | - | - | 34 | 70.6 | 17.6 | 4 | - |
| St. Louis County (part) | 26 | 111 | - | 5 | 27 | 5 | 18.5 | 202 | 89.6 | 6.4 | 40 | 11 |
| Fond du Lac Reservation and Off-Reservation Trust Land, MN-WI (part) | 107 | 345 | 4.1 | 48 | 112 | 19 | 17.0 | 623 | 82.2 | 10.9 | 121 | 24 |
| Fond du Lac Reservation | 107 | 345 | 4.1 | 48 | 112 | 19 | 17.0 | 623 | 82.2 | 10.9 | 121 | 24 |
| Carlton County (part) | 86 | 267 | 3.7 | 41 | 84 | 12 | 14.3 | 513 | 84.8 | 10.3 | 92 | 20 |
| St. Louis County (part) | 21 | 78 | 5.1 | 7 | 28 | 7 | 25.0 | 110 | 70.0 | 13.6 | 29 | 4 |
| Grand Portage Reservation and Off-Reservation Trust Land, MN | 11 | 62 | - | 4 | 11 | - | - | 195 | 72.8 | 5.1 | 57 | 11 |
| Grand Portage Reservation | 11 | 62 | - | 4 | 11 | - | - | 195 | 72.8 | 5.1 | 57 | 11 |
| Cook County (part) | 11 | 62 | - | 4 | 11 | - | - | 195 | 72.8 | 5.1 | 57 | 11 |
| Grand Portage Off-Reservation Trust Land | - | - | (X) | - | - | - | (X) | - | (X) | (X) | - | - |
| Cook County (part) | - | - | (X) | - | - | - | (X) | - | (X) | (X) | - | - |
| Ho-Chunk Reservation and Off-Reservation Trust Land, WI-MN (part) | - | - | (X) | - | - | - | (X) | - | (X) | (X) | - | - |
| Ho-Chunk Off-Reservation Trust Land (part) | - | - | (X) | - | - | - | (X) | - | (X) | (X) | - | - |
| Houston County (part) | - | - | (X) | - | - | - | (X) | - | (X) | (X) | - | - |
| Leech Lake Reservation and Off-Reservation Trust Land, MN | 226 | 1 327 | 1.4 | 197 | 368 | 43 | 11.7 | 2 078 | 73.7 | 6.1 | 419 | 87 |
| Leech Lake Reservation | 226 | 1 327 | 1.4 | 197 | 368 | 43 | 11.7 | 2 078 | 73.7 | 6.1 | 419 | 87 |
| Beltrami County (part) | 29 | 256 | 3.1 | 58 | 70 | 4 | 5.7 | 355 | 80.6 | 2.3 | 47 | 3 |
| Cass County (part) | 123 | 808 | 0.5 | 122 | 209 | 37 | 17.7 | 1 335 | 72.8 | 6.4 | 278 | 67 |
| Hubbard County (part) | 3 | 6 | - | - | 3 | 2 | 66.7 | 15 | 73.3 | - | - | - |
| Itasca County (part) | 71 | 257 | 2.3 | 17 | 86 | - | - | 373 | 70.5 | 8.8 | 94 | 17 |
| Leech Lake Off-Reservation Trust Land | - | - | (X) | - | - | - | (X) | - | (X) | (X) | - | - |
| Cass County (part) | - | - | (X) | - | - | - | (X) | - | (X) | (X) | - | - |
| Lower Sioux Reservation, MN | 12 | 65 | 4.6 | - | 21 | 10 | 47.6 | 129 | 75.2 | 3.9 | 38 | 3 |
| Redwood County (part) | 12 | 65 | 4.6 | - | 21 | 10 | 47.6 | 129 | 75.2 | 3.9 | 38 | 3 |
| Mille Lacs Reservation and Off-Reservation Trust Land, MN | 52 | 284 | 19.0 | 34 | 84 | 23 | 27.4 | 454 | 76.4 | 4.6 | 65 | 17 |
| Mille Lacs Reservation | 46 | 266 | 20.3 | 32 | 75 | 15 | 20.0 | 396 | 76.5 | 4.3 | 52 | 17 |
| Aitkin County (part) | - | 36 | - | 10 | 3 | - | - | 27 | 77.8 | 14.8 | - | - |
| Crow Wing County (part) | - | - | (X) | - | - | - | (X) | - | (X) | (X) | - | - |
| Mille Lacs County (part) | 46 | 226 | 23.9 | 22 | 72 | 15 | 20.8 | 360 | 77.2 | 3.3 | 49 | 17 |
| Pine County (part) | - | 4 | - | - | - | - | (X) | 9 | 44.4 | 11.1 | 3 | - |
| Mille Lacs Off-Reservation Trust Land | 6 | 18 | - | 2 | 9 | 8 | 88.9 | 58 | 75.9 | 6.9 | 13 | - |
| Aitkin County (part) | - | - | (X) | - | - | - | (X) | - | (X) | (X) | - | - |
| Pine County (part) | 6 | 18 | - | 2 | 9 | 8 | 88.9 | 58 | 75.9 | 6.9 | 13 | - |
| Minnesota Chippewa Trust Land, MN | 2 | 4 | - | - | - | - | (X) | 18 | 88.9 | 33.3 | 1 | 1 |
| Becker County (part) | - | - | (X) | - | - | - | (X) | - | (X) | (X) | - | - |
| Carlton County (part) | - | - | (X) | - | - | - | (X) | - | (X) | (X) | - | - |
| Cass County (part) | - | - | (X) | - | - | - | (X) | - | (X) | (X) | - | - |
| Otter Tail County (part) | - | - | (X) | - | - | - | (X) | - | (X) | (X) | - | - |
| St. Louis County (part) | 2 | 4 | - | - | - | - | (X) | 18 | 88.9 | 33.3 | 1 | 1 |
| Prairie Island Indian Community and Off- Reservation Trust Land, MN | 12 | 53 | - | 4 | 21 | - | - | 80 | 70.0 | - | 10 | - |
| Prairie Island Indian Community | 12 | 53 | - | 4 | 21 | - | - | 80 | 70.0 | - | 10 | - |
| Goodhue County (part) | 12 | 53 | - | 4 | 21 | - | - | 80 | 70.0 | - | 10 | - |
| Prairie Island Off-Reservation Trust Land | - | - | (X) | - | - | - | (X) | - | (X) | (X) | - | - |
| Dakota County (part) | - | - | (X) | - | - | - | (X) | - | (X) | (X) | - | - |
| Goodhue County (part) | - | - | (X) | - | - | - | (X) | - | (X) | (X) | - | - |
| Red Lake Reservation, MN | 218 | 1 499 | 1.1 | 114 | 370 | 137 | 37.0 | 2 057 | 60.6 | 1.3 | 265 | 72 |
| Beltrami County (part) | 212 | 1 473 | 1.2 | 114 | 365 | 132 | 36.2 | 2 010 | 60.7 | 1.3 | 261 | 68 |
| Clearwater County (part) | 6 | 26 | - | - | 5 | 5 | 100.0 | 47 | 53.2 | - | 4 | 4 |
| Koochiching County (part) | - | - | (X) | - | - | - | (X) | - | (X) | (X) | - | - |
| Lake of the Woods County (part) | - | - | (X) | - | - | - | (X) | - | (X) | (X) | - | - |
| Marshall County (part) | - | - | (X) | - | - | - | (X) | - | (X) | (X) | - | - |
| Pennington County (part) | - | - | (X) | - | - | - | (X) | - | (X) | (X) | - | - |
| Polk County (part) | - | - | (X) | - | - | - | (X) | - | (X) | (X) | - | - |
| Red Lake County (part) | - | - | (X) | - | - | - | (X) | - | (X) | (X) | - | - |
| Roseau County (part) | - | - | (X) | - | - | - | (X) | - | (X) | (X) | - | - |
| Sandy Lake Reservation, MN | 9 | 22 | - | 3 | - | - | (X) | 32 | 56.3 | - | 2 | - |
| Aitkin County (part) | 9 | 22 | - | 3 | - | - | (X) | 32 | 56.3 | - | 2 | - |
| Shakopee Mdewakanton Sioux Community and Off-Reservation Trust Land, MN | 13 | 70 | 42.9 | 5 | 17 | - | - | 117 | 81.2 | 7.7 | 27 | 2 |
| Shakopee Mdewakanton Sioux Community | 9 | 49 | 42.9 | 5 | 12 | - | - | 94 | 79.8 | 7.4 | 22 | - |
| Scott County (part) | 9 | 49 | 42.9 | 5 | 12 | - | - | 94 | 79.8 | 7.4 | 22 | - |
| Shakopee Mdewakanton Sioux Off- Reservation Trust Land | 4 | 21 | 42.9 | - | 5 | - | - | 23 | 87.0 | 8.7 | 5 | 2 |
| Scott County (part) | 4 | 21 | 42.9 | - | 5 | - | - | 23 | 87.0 | 8.7 | 5 | 2 |
| Upper Sioux Reservation, MN | 7 | 8 | - | 2 | 2 | - | - | 36 | 88.9 | 19.4 | 6 | - |
| Yellow Medicine County (part) | 7 | 8 | - | 2 | 2 | - | - | 36 | 88.9 | 19.4 | 6 | - |

Table 34. **Education and Veteran Status for the American Indian and Alaska Native Population (One Race): 2000—Con.**

[Data based on a sample (except Tables 65-68). For information on confidentiality protection, coverage, sampling error, and nonsampling error, see Appendix G. For location of definitions, see "How to Use This Census Report"]

| American Indian Area County | Population 3 years and over enrolled in school | | | | Population 16 to 19 years | | | Population 25 years and over | | | Civilian veterans 18 years and over | |
|--|---|------------------------------|---------------------------------|-------------------------------------|---------------------------|---|---------|------------------------------|--|--|--|-------------------------|
| | Pre- primary school | Elementary or high school | | College or graduate school | Total | Not enrolled in school and not high school graduate | | Number | Percent high school graduate or higher | Percent with Bachelor's degree or higher | Total | 65 years and over |
| | | Number | Percent in private school | | | Number | Percent | | | | | |
| AMERICAN INDIAN RESERVATION AND OFF-RESERVATION TRUST LAND — FEDERAL—Con. | | | | | | | | | | | | |
| White Earth Reservation and Off-Reservation Trust Land, MN | 142 | 911 | 2.7 | 113 | 323 | 58 | 18.0 | 1 548 | 72.9 | 5.7 | 312 | 93 |
| White Earth Reservation | 142 | 911 | 2.7 | 113 | 323 | 58 | 18.0 | 1 540 | 73.2 | 5.8 | 312 | 93 |
| Becker County (part) | 54 | 416 | 3.6 | 53 | 146 | 23 | 15.8 | 704 | 74.7 | 5.0 | 147 | 47 |
| Clearwater County (part) | 12 | 101 | - | 4 | 47 | 11 | 23.4 | 161 | 62.7 | 5.0 | 33 | 14 |
| Mahnomen County | 76 | 394 | 2.5 | 56 | 130 | 24 | 18.5 | 675 | 74.1 | 6.8 | 132 | 32 |
| White Earth Off-Reservation Trust Land | - | - | (X) | - | - | - | (X) | 8 | 25.0 | - | - | - |
| Clearwater County (part) | - | - | (X) | - | - | - | (X) | 8 | 25.0 | - | - | - |

Table 35. Disability Status for the American Indian and Alaska Native Population (One Race): 2000

[Data based on a sample (except Tables 65-68). For information on confidentiality protection, coverage, sampling error, and nonsampling error, see Appendix G. For location of definitions, see "How to Use This Census Report"]

| American Indian Area County | Civilian noninstitutionalized population with a disability | | | Percent of civilian noninstitutionalized population with specified disability | | | | | | | Percent employed of civilian noninstitutionalized population 21 to 64 years | | | |
|---|---|-------------------|----------------------|--|---------|----------|--------|---------------|---|--|---|----------------------|------------------|--|
| | 5 years and over | 16 to 64 years | 65 years and over | 5 years and over | | | | | 16 years and over, going outside the home | 16 to 64 years, employment disability | Total | Disability status | | |
| | | | | Any disability | Sensory | Physical | Mental | Self- care | | | | With a disability | No disability | |
| AMERICAN INDIAN RESERVATION AND OFF-RESERVATION TRUST LAND — FEDERAL | | | | | | | | | | | | | | |
| All areas | 3 043 | 2 324 | 518 | 21.0 | 4.7 | 10.1 | 4.2 | 2.5 | 7.4 | 14.8 | 58.3 | 49.4 | 61.8 | |
| Bois Forte Reservation, MN | 63 | 50 | 13 | 14.7 | 3.7 | 8.4 | 2.6 | 1.9 | 3.5 | 12.3 | 65.0 | 33.3 | 72.9 | |
| Itasca County (part) | 6 | 6 | - | 40.0 | 20.0 | 20.0 | - | - | - | 25.0 | 50.0 | 50.0 | (X) | |
| Koochiching County (part) | 7 | 3 | 4 | 13.2 | 11.3 | 13.2 | 3.8 | 11.3 | 9.5 | 5.6 | 84.8 | - | 93.3 | |
| St. Louis County (part) | 50 | 41 | 9 | 13.9 | 1.9 | 7.2 | 2.5 | 0.6 | 2.7 | 12.7 | 62.2 | 33.3 | 69.1 | |
| Fond du Lac Reservation and Off-Reservation Trust Land, MN—WI (part) | 173 | 142 | 24 | 15.2 | 1.9 | 7.0 | 3.8 | 1.8 | 4.8 | 10.9 | 68.3 | 50.8 | 72.9 | |
| Fond du Lac Reservation | 173 | 142 | 24 | 15.2 | 1.9 | 7.0 | 3.8 | 1.8 | 4.8 | 10.9 | 68.3 | 50.8 | 72.9 | |
| Carlton County (part) | 143 | 116 | 20 | 15.5 | 1.4 | 6.9 | 3.9 | 2.0 | 5.6 | 11.2 | 67.5 | 50.5 | 72.1 | |
| St. Louis County (part) | 30 | 26 | 4 | 13.8 | 4.1 | 7.4 | 3.2 | 0.9 | 1.3 | 9.8 | 71.7 | 52.2 | 76.7 | |
| Grand Portage Reservation and Off-Reservation Trust Land, MN | 44 | 30 | 6 | 15.7 | 4.3 | 7.9 | 5.7 | 0.7 | 4.6 | 3.5 | 75.3 | 60.0 | 78.2 | |
| Grand Portage Reservation | 44 | 30 | 6 | 15.7 | 4.3 | 7.9 | 5.7 | 0.7 | 4.6 | 3.5 | 75.3 | 60.0 | 78.2 | |
| Cook County (part) | 44 | 30 | 6 | 15.7 | 4.3 | 7.9 | 5.7 | 0.7 | 4.6 | 3.5 | 75.3 | 60.0 | 78.2 | |
| Grand Portage Off-Reservation Trust Land | - | - | - | (X) | (X) | (X) | (X) | (X) | (X) | (X) | (X) | (X) | (X) | |
| Cook County (part) | - | - | - | (X) | (X) | (X) | (X) | (X) | (X) | (X) | (X) | (X) | (X) | |
| Ho-Chunk Reservation and Off-Reservation Trust Land, WI—MN (part) | - | - | - | (X) | (X) | (X) | (X) | (X) | (X) | (X) | (X) | (X) | (X) | |
| Ho-Chunk Off-Reservation Trust Land (part) | - | - | - | (X) | (X) | (X) | (X) | (X) | (X) | (X) | (X) | (X) | (X) | |
| Houston County (part) | - | - | - | (X) | (X) | (X) | (X) | (X) | (X) | (X) | (X) | (X) | (X) | |
| Leech Lake Reservation and Off-Reservation Trust Land, MN | 910 | 712 | 147 | 23.0 | 5.2 | 9.6 | 3.8 | 2.9 | 11.8 | 16.7 | 60.1 | 56.3 | 61.7 | |
| Leech Lake Reservation | 910 | 712 | 147 | 23.0 | 5.2 | 9.6 | 3.8 | 2.9 | 11.8 | 16.7 | 60.1 | 56.3 | 61.7 | |
| Beltrami County (part) | 120 | 103 | 7 | 17.0 | 4.7 | 7.6 | 3.7 | 1.8 | 5.7 | 12.4 | 59.3 | 50.0 | 62.1 | |
| Cass County (part) | 576 | 430 | 105 | 23.3 | 5.5 | 11.5 | 4.9 | 3.5 | 9.1 | 16.0 | 62.3 | 54.2 | 65.7 | |
| Hubbard County (part) | 5 | 5 | - | 17.2 | 17.2 | 17.2 | 13.8 | - | - | 4.8 | 72.2 | - | 100.0 | |
| Itasca County (part) | 209 | 174 | 35 | 27.8 | 4.3 | 4.9 | 0.3 | 2.1 | 26.4 | 23.8 | 52.4 | 66.9 | 42.9 | |
| Leech Lake Off-Reservation Trust Land | - | - | - | (X) | (X) | (X) | (X) | (X) | (X) | (X) | (X) | (X) | (X) | |
| Cass County (part) | - | - | - | (X) | (X) | (X) | (X) | (X) | (X) | (X) | (X) | (X) | (X) | |
| Lower Sioux Reservation, MN | 58 | 54 | 4 | 24.6 | 0.8 | 3.4 | - | 1.3 | 1.8 | 28.8 | 43.1 | 85.4 | 18.3 | |
| Redwood County (part) | 58 | 54 | 4 | 24.6 | 0.8 | 3.4 | - | 1.3 | 1.8 | 28.8 | 43.1 | 85.4 | 18.3 | |
| Mille Lacs Reservation and Off-Reservation Trust Land, MN | 172 | 132 | 37 | 20.5 | 4.7 | 10.3 | 3.8 | 3.2 | 8.7 | 11.3 | 64.0 | 49.2 | 69.6 | |
| Mille Lacs Reservation | 155 | 115 | 37 | 20.7 | 4.9 | 10.9 | 3.5 | 3.6 | 8.6 | 10.5 | 63.0 | 48.5 | 68.4 | |
| Aitkin County (part) | 10 | 6 | 4 | 13.9 | 2.8 | 5.6 | 1.4 | - | 9.1 | - | 37.5 | 16.7 | 44.4 | |
| Crow Wing County (part) | - | - | - | (X) | (X) | (X) | (X) | (X) | (X) | (X) | (X) | (X) | (X) | |
| Mille Lacs County (part) | 143 | 109 | 31 | 21.5 | 5.0 | 11.4 | 3.8 | 3.8 | 8.4 | 11.3 | 64.6 | 50.5 | 70.0 | |
| Pine County (part) | 2 | - | 2 | 15.4 | 15.4 | 15.4 | - | 15.4 | 22.2 | - | 71.4 | (X) | 71.4 | |
| Mille Lacs Off-Reservation Trust Land | 17 | 17 | - | 19.5 | 2.3 | 4.6 | 6.9 | - | 9.0 | 16.4 | 70.7 | 52.9 | 78.0 | |
| Aitkin County (part) | - | - | - | (X) | (X) | (X) | (X) | (X) | (X) | (X) | (X) | (X) | (X) | |
| Pine County (part) | 17 | 17 | - | 19.5 | 2.3 | 4.6 | 6.9 | - | 9.0 | 16.4 | 70.7 | 52.9 | 78.0 | |
| Minnesota Chippewa Trust Land, MN | 3 | 2 | 1 | 11.5 | - | 3.8 | - | 3.8 | 5.0 | 10.5 | 100.0 | 100.0 | 100.0 | |
| Becker County (part) | - | - | - | (X) | (X) | (X) | (X) | (X) | (X) | (X) | (X) | (X) | (X) | |
| Carlton County (part) | - | - | - | (X) | (X) | (X) | (X) | (X) | (X) | (X) | (X) | (X) | (X) | |
| Cass County (part) | - | - | - | (X) | (X) | (X) | (X) | (X) | (X) | (X) | (X) | (X) | (X) | |
| Otter Tail County (part) | - | - | - | (X) | (X) | (X) | (X) | (X) | (X) | (X) | (X) | (X) | (X) | |
| St. Louis County (part) | 3 | 2 | 1 | 11.5 | - | 3.8 | - | 3.8 | 5.0 | 10.5 | 100.0 | 100.0 | 100.0 | |
| Prairie Island Indian Community and Off- Reservation Trust Land, MN | 28 | 28 | - | 17.1 | 4.9 | 4.9 | - | 0.6 | 11.4 | 7.9 | 37.8 | 58.3 | 30.3 | |
| Prairie Island Indian Community | 28 | 28 | - | 17.1 | 4.9 | 4.9 | - | 0.6 | 11.4 | 7.9 | 37.8 | 58.3 | 30.3 | |
| Goodhue County (part) | 28 | 28 | - | 17.1 | 4.9 | 4.9 | - | 0.6 | 11.4 | 7.9 | 37.8 | 58.3 | 30.3 | |
| Prairie Island Off-Reservation Trust Land | - | - | - | (X) | (X) | (X) | (X) | (X) | (X) | (X) | (X) | (X) | (X) | |
| Dakota County (part) | - | - | - | (X) | (X) | (X) | (X) | (X) | (X) | (X) | (X) | (X) | (X) | |
| Goodhue County (part) | - | - | - | (X) | (X) | (X) | (X) | (X) | (X) | (X) | (X) | (X) | (X) | |
| Red Lake Reservation, MN | 808 | 581 | 140 | 18.9 | 5.0 | 11.2 | 4.4 | 2.4 | 5.7 | 12.1 | 53.3 | 36.0 | 59.2 | |
| Beltrami County (part) | 792 | 568 | 137 | 18.9 | 5.1 | 11.1 | 4.5 | 2.4 | 5.8 | 12.0 | 53.4 | 36.3 | 59.1 | |
| Clearwater County (part) | 16 | 13 | 3 | 20.5 | - | 16.7 | - | 6.4 | - | 17.8 | 50.0 | 23.1 | 63.0 | |
| Koochiching County (part) | - | - | - | (X) | (X) | (X) | (X) | (X) | (X) | (X) | (X) | (X) | (X) | |
| Lake of the Woods County (part) | - | - | - | (X) | (X) | (X) | (X) | (X) | (X) | (X) | (X) | (X) | (X) | |
| Marshall County (part) | - | - | - | (X) | (X) | (X) | (X) | (X) | (X) | (X) | (X) | (X) | (X) | |
| Pennington County (part) | - | - | - | (X) | (X) | (X) | (X) | (X) | (X) | (X) | (X) | (X) | (X) | |
| Polk County (part) | - | - | - | (X) | (X) | (X) | (X) | (X) | (X) | (X) | (X) | (X) | (X) | |
| Red Lake County (part) | - | - | - | (X) | (X) | (X) | (X) | (X) | (X) | (X) | (X) | (X) | (X) | |
| Roseau County (part) | - | - | - | (X) | (X) | (X) | (X) | (X) | (X) | (X) | (X) | (X) | (X) | |
| Sandy Lake Reservation, MN | 23 | 16 | 5 | 36.5 | 3.2 | 23.8 | 3.2 | 3.2 | 8.8 | 20.7 | 51.7 | 12.5 | 100.0 | |
| Aitkin County (part) | 23 | 16 | 5 | 36.5 | 3.2 | 23.8 | 3.2 | 3.2 | 8.8 | 20.7 | 51.7 | 12.5 | 100.0 | |
| Shakopee Mdwakanton Sioux Community and Off-Reservation Trust Land, MN | 45 | 33 | 4 | 19.5 | 3.5 | 3.5 | 6.1 | 0.9 | 5.5 | 16.6 | 43.4 | 69.0 | 36.4 | |
| Shakopee Mdwakanton Sioux Community | 39 | 27 | 4 | 21.2 | 2.7 | 4.3 | 7.6 | 1.1 | 6.7 | 17.7 | 47.0 | 73.9 | 40.2 | |
| Scott County (part) | 39 | 27 | 4 | 21.2 | 2.7 | 4.3 | 7.6 | 1.1 | 6.7 | 17.7 | 47.0 | 73.9 | 40.2 | |
| Shakopee Mdwakanton Sioux Off- Reservation Trust Land | 6 | 6 | - | 12.8 | 6.4 | - | - | - | - | 11.1 | 23.8 | 50.0 | 13.3 | |
| Scott County (part) | 6 | 6 | - | 12.8 | 6.4 | - | - | - | - | 11.1 | 23.8 | 50.0 | 13.3 | |
| Upper Sioux Reservation, MN | 6 | 2 | 4 | 12.5 | 4.2 | 4.2 | - | - | - | 5.9 | 53.1 | 100.0 | 50.0 | |
| Yellow Medicine County (part) | 6 | 2 | 4 | 12.5 | 4.2 | 4.2 | - | - | - | 5.9 | 53.1 | 100.0 | 50.0 | |

Table 35. **Disability Status for the American Indian and Alaska Native Population (One Race): 2000—Con.**

[Data based on a sample (except Tables 65-68). For information on confidentiality protection, coverage, sampling error, and nonsampling error, see Appendix G. For location of definitions, see "How to Use This Census Report"]

| American Indian Area County | Civilian noninstitutionalized population with a disability | | | Percent of civilian noninstitutionalized population with specified disability | | | | | | | Percent employed of civilian noninstitutionalized population 21 to 64 years | | |
|--|---|-------------------|----------------------|--|---------|----------|--------|---------------|---|--|---|----------------------|------------------|
| | 5 years and over | 16 to 64 years | 65 years and over | 5 years and over | | | | | 16 years and over, going outside the home | 16 to 64 years, employment disability | Total | Disability status | |
| | | | | Any disability | Sensory | Physical | Mental | Self- care | | | | With a disability | No disability |
| | | | | | | | | | | | | | |
| AMERICAN INDIAN RESERVATION AND OFF-RESERVATION TRUST LAND — FEDERAL—Con. | | | | | | | | | | | | | |
| White Earth Reservation and Off-Reservation Trust Land, MN | 710 | 542 | 133 | 25.3 | 5.4 | 11.9 | 5.6 | 2.7 | 5.8 | 19.7 | 57.6 | 51.5 | 60.8 |
| White Earth Reservation | 710 | 542 | 133 | 25.4 | 5.4 | 12.0 | 5.6 | 2.7 | 5.8 | 19.8 | 57.9 | 51.5 | 61.2 |
| Becker County (part) | 339 | 257 | 64 | 26.5 | 5.6 | 14.3 | 6.3 | 3.1 | 5.7 | 18.7 | 54.8 | 42.5 | 61.6 |
| Clearwater County (part) | 84 | 60 | 24 | 28.6 | 8.2 | 13.9 | 5.1 | 1.7 | 8.0 | 20.6 | 67.7 | 54.4 | 77.6 |
| Mahnomen County | 287 | 225 | 45 | 23.4 | 4.5 | 9.1 | 5.0 | 2.5 | 5.5 | 20.7 | 59.0 | 61.1 | 58.0 |
| White Earth Off-Reservation Trust Land | - | - | - | - | - | - | - | - | - | - | - | (X) | - |
| Clearwater County (part) | - | - | - | - | - | - | - | - | - | - | - | (X) | - |

Table 36. Employment Status and Journey to Work for the American Indian and Alaska Native Population (One Race): 2000

[Data based on a sample (except Tables 65-68). For information on confidentiality protection, coverage, sampling error, and nonsampling error, see Appendix G. For location of definitions, see "How to Use This Census Report"]

| American Indian Area County | Population 16 years and over | | | | | | | | | | | | Own children under 6 years, all parents in family in labor force | |
|---|------------------------------|---|---------------------------|--------|----------------------|----------------------------|---------|---------------------------------|------|------|---|---------------------------------|---|--|
| | Total | Female | Labor force | | | | | | | | Females with own children under 6 years | | | |
| | | | Percent in labor force | | Civilian labor force | | Workers | | | | Number | Percent in labor force | | |
| | | | Total | Female | Number | Percent un- employed | Number | Means of transportation to work | | | | | | |
| Percent using car, truck, or van | Percent in carpools | Percent using public trans- portation | | | | | | | | | | | | |
| AMERICAN INDIAN RESERVATION AND OFF-RESERVATION TRUST LAND — FEDERAL | | | | | | | | | | | | | | |
| All areas | 10 059 | 5 124 | 60.3 | 59.3 | 6 067 | 18.4 | 4 842 | 88.2 | 22.2 | 2.6 | 933 | 71.6 | 1 262 | |
| Bois Forte Reservation, MN | 316 | 159 | 63.0 | 53.5 | 199 | 9.5 | 180 | 90.6 | 38.3 | - | 22 | 81.8 | 34 | |
| Itasca County (part) | 12 | 6 | 25.0 | - | 3 | - | 3 | 100.0 | - | - | - | (X) | - | |
| Koochiching County (part) | 42 | 22 | 81.0 | 77.3 | 34 | 2.9 | 33 | 81.8 | 36.4 | - | 9 | 88.9 | 9 | |
| St. Louis County (part) | 262 | 131 | 61.8 | 51.9 | 162 | 11.1 | 144 | 92.4 | 39.6 | - | 13 | 76.9 | 25 | |
| Fond du Lac Reservation and Off-Reservation Trust Land, MN—WI (part) | 810 | 385 | 68.9 | 67.0 | 558 | 11.8 | 480 | 93.1 | 19.4 | - | 75 | 78.7 | 103 | |
| Fond du Lac Reservation | 810 | 385 | 68.9 | 67.0 | 558 | 11.8 | 480 | 93.1 | 19.4 | - | 75 | 78.7 | 103 | |
| Carlton County (part) | 655 | 308 | 69.6 | 65.9 | 456 | 11.2 | 393 | 93.4 | 21.9 | - | 62 | 74.2 | 67 | |
| St. Louis County (part) | 155 | 77 | 65.8 | 71.4 | 102 | 14.7 | 87 | 92.0 | 8.0 | - | 13 | 100.0 | 36 | |
| Grand Portage Reservation and Off-Reservation Trust Land, MN | 218 | 89 | 83.9 | 80.9 | 183 | 14.8 | 152 | 91.4 | 9.2 | - | 15 | 80.0 | 21 | |
| Grand Portage Reservation | 218 | 89 | 83.9 | 80.9 | 183 | 14.8 | 152 | 91.4 | 9.2 | - | 15 | 80.0 | 21 | |
| Cook County (part) | 218 | 89 | 83.9 | 80.9 | 183 | 14.8 | 152 | 91.4 | 9.2 | - | 15 | 80.0 | 21 | |
| Grand Portage Off-Reservation Trust Land | - | - | (X) | (X) | - | (X) | - | (X) | (X) | (X) | - | (X) | - | |
| Cook County (part) | - | - | (X) | (X) | - | (X) | - | (X) | (X) | (X) | - | (X) | - | |
| Ho-Chunk Reservation and Off-Reservation Trust Land, WI—MN (part) | - | - | (X) | (X) | - | (X) | - | (X) | (X) | (X) | - | (X) | - | |
| Ho-Chunk Off-Reservation Trust Land (part) | - | - | (X) | (X) | - | (X) | - | (X) | (X) | (X) | - | (X) | - | |
| Houston County (part) | - | - | (X) | (X) | - | (X) | - | (X) | (X) | (X) | - | (X) | - | |
| Leech Lake Reservation and Off-Reservation Trust Land, MN | 2 728 | 1 392 | 61.8 | 61.1 | 1 685 | 19.1 | 1 335 | 85.5 | 24.8 | 4.9 | 255 | 68.6 | 346 | |
| Leech Lake Reservation | 2 728 | 1 392 | 61.8 | 61.1 | 1 685 | 19.1 | 1 335 | 85.5 | 24.8 | 4.9 | 255 | 68.6 | 346 | |
| Beltrami County (part) | 473 | 264 | 62.8 | 64.0 | 297 | 19.9 | 234 | 89.3 | 23.1 | 4.3 | 50 | 60.0 | 58 | |
| Cass County (part) | 1 707 | 877 | 64.6 | 63.7 | 1 102 | 18.5 | 875 | 83.9 | 20.6 | 6.3 | 146 | 71.9 | 193 | |
| Hubbard County (part) | 21 | 9 | 71.4 | 55.6 | 15 | 13.3 | 13 | 100.0 | 53.8 | - | 2 | 100.0 | 6 | |
| Itasca County (part) | 527 | 242 | 51.4 | 48.3 | 271 | 20.7 | 213 | 86.9 | 42.3 | - | 57 | 66.7 | 89 | |
| Leech Lake Off-Reservation Trust Land | - | - | (X) | (X) | - | (X) | - | (X) | (X) | (X) | - | (X) | - | |
| Cass County (part) | - | - | (X) | (X) | - | (X) | - | (X) | (X) | (X) | - | (X) | - | |
| Lower Sioux Reservation, MN | 166 | 79 | 38.6 | 46.8 | 64 | - | 62 | 88.7 | - | - | 19 | 57.9 | 19 | |
| Redwood County (part) | 166 | 79 | 38.6 | 46.8 | 64 | - | 62 | 88.7 | - | - | 19 | 57.9 | 19 | |
| Mille Lacs Reservation and Off-Reservation Trust Land, MN | 594 | 306 | 66.5 | 71.2 | 395 | 20.0 | 309 | 94.8 | 28.2 | - | 74 | 73.0 | 99 | |
| Mille Lacs Reservation | 527 | 283 | 65.1 | 70.3 | 343 | 19.8 | 268 | 94.0 | 27.6 | - | 68 | 72.1 | 83 | |
| Aitkin County (part) | 33 | 17 | 48.5 | 29.4 | 16 | 12.5 | 12 | 100.0 | 33.3 | - | 9 | 11.1 | 2 | |
| Crow Wing County (part) | - | - | (X) | (X) | - | (X) | - | (X) | (X) | (X) | - | (X) | - | |
| Mille Lacs County (part) | 485 | 262 | 66.0 | 73.3 | 320 | 20.0 | 251 | 93.6 | 26.7 | - | 59 | 81.4 | 81 | |
| Pine County (part) | 9 | 4 | 77.8 | 50.0 | 7 | 28.6 | 5 | 100.0 | 60.0 | - | - | (X) | - | |
| Mille Lacs Off-Reservation Trust Land | 67 | 23 | 77.6 | 82.6 | 52 | 21.2 | 41 | 100.0 | 31.7 | - | 6 | 83.3 | 16 | |
| Aitkin County (part) | - | - | (X) | (X) | - | (X) | - | (X) | (X) | (X) | - | (X) | - | |
| Pine County (part) | 67 | 23 | 77.6 | 82.6 | 52 | 21.2 | 41 | 100.0 | 31.7 | - | 6 | 83.3 | 16 | |
| Minnesota Chippewa Trust Land, MN | 20 | 13 | 100.0 | 100.0 | 20 | - | 17 | 88.2 | 52.9 | - | 3 | 100.0 | 2 | |
| Becker County (part) | - | - | (X) | (X) | - | (X) | - | (X) | (X) | (X) | - | (X) | - | |
| Carlton County (part) | - | - | (X) | (X) | - | (X) | - | (X) | (X) | (X) | - | (X) | - | |
| Cass County (part) | - | - | (X) | (X) | - | (X) | - | (X) | (X) | (X) | - | (X) | - | |
| Otter Tail County (part) | - | - | (X) | (X) | - | (X) | - | (X) | (X) | (X) | - | (X) | - | |
| St. Louis County (part) | 20 | 13 | 100.0 | 100.0 | 20 | - | 17 | 88.2 | 52.9 | - | 3 | 100.0 | 2 | |
| Prairie Island Indian Community and Off-Reservation Trust Land, MN | 123 | 63 | 33.3 | 28.6 | 41 | - | 41 | 73.2 | - | - | - | (X) | 17 | |
| Prairie Island Indian Community | 123 | 63 | 33.3 | 28.6 | 41 | - | 41 | 73.2 | - | - | - | (X) | 17 | |
| Goodhue County (part) | 123 | 63 | 33.3 | 28.6 | 41 | - | 41 | 73.2 | - | - | - | (X) | 17 | |
| Prairie Island Off-Reservation Trust Land | - | - | (X) | (X) | - | (X) | - | (X) | (X) | (X) | - | (X) | - | |
| Dakota County (part) | - | - | (X) | (X) | - | (X) | - | (X) | (X) | (X) | - | (X) | - | |
| Goodhue County (part) | - | - | (X) | (X) | - | (X) | - | (X) | (X) | (X) | - | (X) | - | |
| Red Lake Reservation, MN | 2 804 | 1 486 | 58.4 | 56.3 | 1 638 | 24.5 | 1 198 | 90.3 | 22.3 | 3.8 | 278 | 68.0 | 401 | |
| Beltrami County (part) | 2 752 | 1 458 | 58.8 | 56.7 | 1 618 | 24.8 | 1 184 | 90.5 | 22.6 | 3.6 | 275 | 67.6 | 395 | |
| Clearwater County (part) | 52 | 28 | 38.5 | 35.7 | 20 | - | 14 | 78.6 | - | 21.4 | 3 | 100.0 | 6 | |
| Koochiching County (part) | - | - | (X) | (X) | - | (X) | - | (X) | (X) | (X) | - | (X) | - | |
| Lake of the Woods County (part) | - | - | (X) | (X) | - | (X) | - | (X) | (X) | (X) | - | (X) | - | |
| Marshall County (part) | - | - | (X) | (X) | - | (X) | - | (X) | (X) | (X) | - | (X) | - | |
| Pennington County (part) | - | - | (X) | (X) | - | (X) | - | (X) | (X) | (X) | - | (X) | - | |
| Polk County (part) | - | - | (X) | (X) | - | (X) | - | (X) | (X) | (X) | - | (X) | - | |
| Red Lake County (part) | - | - | (X) | (X) | - | (X) | - | (X) | (X) | (X) | - | (X) | - | |
| Roseau County (part) | - | - | (X) | (X) | - | (X) | - | (X) | (X) | (X) | - | (X) | - | |
| Sandy Lake Reservation, MN | 34 | 30 | 50.0 | 50.0 | 17 | - | 17 | 88.2 | 23.5 | 11.8 | 2 | 100.0 | 6 | |
| Aitkin County (part) | 34 | 30 | 50.0 | 50.0 | 17 | - | 17 | 88.2 | 23.5 | 11.8 | 2 | 100.0 | 6 | |

Table 36. **Employment Status and Journey to Work for the American Indian and Alaska Native Population (One Race): 2000—Con.**

[Data based on a sample (except Tables 65-68). For information on confidentiality protection, coverage, sampling error, and nonsampling error, see Appendix G. For location of definitions, see "How to Use This Census Report"]

| American Indian Area County | Population 16 years and over | | | | | | | | | | | | Own children under 6 years, all parents in family in labor force | |
|--|------------------------------|--------|---------------------------|--------|----------------------|--|---------------------------|---|------|---|---------------------------------|-------|---|--|
| | Total | Female | Labor force | | | | | | | Females with own children under 6 years | | | | |
| | | | Percent in labor force | | Civilian labor force | | Workers | | | Number | Percent in labor force | | | |
| | | | Total | Female | Number | Percent un- employed | Number | Means of transportation to work | | | | | | |
| | | | | | | Percent using car, truck, or van | Percent in carpools | Percent using public trans- portation | | | | | | |
| AMERICAN INDIAN RESERVATION AND OFF-RESERVATION TRUST LAND — FEDERAL—Con. | | | | | | | | | | | | | | |
| Shakopee Mdewakanton Sioux Community and Off-Reservation Trust Land, MN | 163 | 83 | 47.2 | 53.0 | 77 | 11.7 | 67 | 71.6 | 3.0 | - | 8 | 37.5 | 6 | |
| Shakopee Mdewakanton Sioux Community Scott County (part) | 134 | 76 | 51.5 | 57.9 | 69 | 11.6 | 61 | 68.9 | - | - | 8 | 37.5 | 6 | |
| Shakopee Mdewakanton Sioux Off- Reservation Trust Land | 29 | 7 | 27.6 | - | 8 | 12.5 | 6 | 100.0 | 33.3 | - | - | (X) | - | |
| Scott County (part) | 29 | 7 | 27.6 | - | 8 | 12.5 | 6 | 100.0 | 33.3 | - | - | (X) | - | |
| Upper Sioux Reservation, MN | 38 | 26 | 55.3 | 50.0 | 21 | 19.0 | 13 | 46.2 | - | - | 7 | 71.4 | 2 | |
| Yellow Medicine County (part) | 38 | 26 | 55.3 | 50.0 | 21 | 19.0 | 13 | 46.2 | - | - | 7 | 71.4 | 2 | |
| White Earth Reservation and Off-Reservation Trust Land, MN | 2 045 | 1 013 | 57.2 | 57.0 | 1 169 | 16.1 | 971 | 86.0 | 20.5 | 1.5 | 175 | 78.3 | 206 | |
| White Earth Reservation | 2 037 | 1 011 | 57.3 | 57.1 | 1 167 | 15.9 | 971 | 86.0 | 20.5 | 1.5 | 175 | 78.3 | 206 | |
| Becker County (part) | 932 | 472 | 56.4 | 57.8 | 526 | 18.1 | 427 | 89.0 | 20.6 | 1.6 | 81 | 77.8 | 89 | |
| Clearwater County (part) | 213 | 98 | 55.9 | 49.0 | 119 | 12.6 | 104 | 66.3 | 27.9 | 3.8 | 15 | 100.0 | 18 | |
| Mahnomen County | 892 | 441 | 58.5 | 58.0 | 522 | 14.6 | 440 | 87.7 | 18.6 | 0.9 | 79 | 74.7 | 99 | |
| White Earth Off-Reservation Trust Land | 8 | 2 | 25.0 | - | 2 | 100.0 | - | (X) | (X) | (X) | - | (X) | - | |
| Clearwater County (part) | 8 | 2 | 25.0 | - | 2 | 100.0 | - | (X) | (X) | (X) | - | (X) | - | |

Table 37. Work Status and Income in 1999 for the American Indian and Alaska Native Population (One Race): 2000

[Data based on a sample (except Tables 65-68). For information on confidentiality protection, coverage, sampling error, and nonsampling error, see Appendix G. For location of definitions, see "How to Use This Census Report"]

| American Indian Area County | Population 16 years and over, worked in 1999 | | | | | | Median income in 1999 (dollars) | | | Per capita income in 1999 (dollars) |
|--|--|--------|-------------------------|--------|-----------------------|--------|---------------------------------|----------|----------------------|-------------------------------------|
| | Total | | Worked 40 or more weeks | | | | Households | Families | Nonfamily households | |
| | Male | Female | Total | | Full-time, year-round | | | | | |
| | | | Male | Female | Male | Female | | | | |
| AMERICAN INDIAN RESERVATION AND OFF-RESERVATION TRUST LAND — FEDERAL | | | | | | | | | | |
| All areas | 3 098 | 3 362 | 1 958 | 2 163 | 1 639 | 1 703 | 24 019 | 23 668 | 15 294 | 11 091 |
| Bois Forte Reservation, MN | 119 | 98 | 83 | 59 | 66 | 48 | 23 281 | 30 625 | 11 667 | 10 995 |
| Itasca County (part) | 3 | - | 3 | - | 3 | - | 23 750 | 6 250 | - | 4 800 |
| Koochiching County (part) | 17 | 18 | 16 | 12 | 12 | 6 | 17 500 | 29 583 | 3 125 | 9 415 |
| St. Louis County (part) | 99 | 80 | 64 | 47 | 51 | 42 | 23 000 | 31 458 | 12 361 | 11 488 |
| Fond du Lac Reservation and Off-Reservation Trust Land, MN-WI (part) | 326 | 313 | 231 | 180 | 203 | 140 | 30 139 | 33 333 | 18 125 | 12 649 |
| Fond du Lac Reservation | 326 | 313 | 231 | 180 | 203 | 140 | 30 139 | 33 333 | 18 125 | 12 649 |
| Carlton County (part) | 276 | 253 | 191 | 140 | 174 | 106 | 30 278 | 33 958 | 18 875 | 12 703 |
| St. Louis County (part) | 50 | 60 | 40 | 40 | 29 | 34 | 27 292 | 26 875 | 8 750 | 12 434 |
| Grand Portage Reservation and Off-Reservation Trust Land, MN | 112 | 83 | 80 | 53 | 69 | 46 | 28 229 | 31 667 | 23 750 | 14 863 |
| Grand Portage Reservation | 112 | 83 | 80 | 53 | 69 | 46 | 28 229 | 31 667 | 23 750 | 14 863 |
| Cook County (part) | 112 | 83 | 80 | 53 | 69 | 46 | 28 229 | 31 667 | 23 750 | 14 863 |
| Grand Portage Off-Reservation Trust Land | - | - | - | - | - | - | - | - | - | - |
| Cook County (part) | - | - | - | - | - | - | - | - | - | - |
| Ho-Chunk Reservation and Off-Reservation Trust Land, WI-MN (part) | - | - | - | - | - | - | - | - | - | - |
| Ho-Chunk Off-Reservation Trust Land (part) | - | - | - | - | - | - | - | - | - | - |
| Houston County (part) | - | - | - | - | - | - | - | - | - | - |
| Leech Lake Reservation and Off-Reservation Trust Land, MN | 827 | 942 | 493 | 617 | 423 | 469 | 22 269 | 21 434 | 12 768 | 8 180 |
| Leech Lake Reservation | 827 | 942 | 493 | 617 | 423 | 469 | 22 269 | 21 434 | 12 768 | 8 180 |
| Beltrami County (part) | 136 | 183 | 73 | 135 | 69 | 118 | 28 571 | 30 833 | 20 556 | 8 444 |
| Cass County (part) | 521 | 608 | 319 | 396 | 274 | 305 | 21 429 | 19 858 | 13 661 | 8 228 |
| Hubbard County (part) | 10 | 7 | 8 | 3 | 6 | 3 | 22 083 | 11 250 | - | 5 195 |
| Itasca County (part) | 160 | 144 | 93 | 83 | 74 | 43 | 21 574 | 22 750 | 8 906 | 7 912 |
| Leech Lake Off-Reservation Trust Land | - | - | - | - | - | - | - | - | - | - |
| Cass County (part) | - | - | - | - | - | - | - | - | - | - |
| Lower Sioux Reservation, MN | 41 | 39 | 25 | 34 | 19 | 22 | 72 083 | 68 333 | 67 917 | 28 584 |
| Redwood County (part) | 41 | 39 | 25 | 34 | 19 | 22 | 72 083 | 68 333 | 67 917 | 28 584 |
| Mille Lacs Reservation and Off-Reservation Trust Land, MN | 165 | 232 | 73 | 144 | 62 | 119 | 22 396 | 20 938 | 16 875 | 9 790 |
| Mille Lacs Reservation | 140 | 210 | 63 | 130 | 52 | 107 | 23 482 | 22 778 | 15 625 | 10 063 |
| Aitkin County (part) | 11 | 9 | 2 | - | - | - | 14 167 | 17 500 | 13 750 | 4 041 |
| Crow Wing County (part) | - | - | - | - | - | - | - | - | - | - |
| Mille Lacs County (part) | 124 | 199 | 58 | 128 | 49 | 105 | 25 167 | 25 156 | 16 042 | 10 705 |
| Pine County (part) | 5 | 2 | 3 | 2 | 3 | 2 | 13 750 | 13 750 | - | 11 908 |
| Mille Lacs Off-Reservation Trust Land | 25 | 22 | 10 | 14 | 10 | 12 | 18 125 | 11 250 | 18 750 | 7 509 |
| Aitkin County (part) | - | - | - | - | - | - | - | - | - | - |
| Pine County (part) | 25 | 22 | 10 | 14 | 10 | 12 | 18 125 | 11 250 | 18 750 | 7 509 |
| Minnesota Chippewa Trust Land, MN | 7 | 13 | 5 | 8 | 4 | 8 | 40 625 | 40 625 | - | 15 092 |
| Becker County (part) | - | - | - | - | - | - | - | - | - | - |
| Carlton County (part) | - | - | - | - | - | - | - | - | - | - |
| Cass County (part) | - | - | - | - | - | - | - | - | - | - |
| Otter Tail County (part) | - | - | - | - | - | - | - | - | - | - |
| St. Louis County (part) | 7 | 13 | 5 | 8 | 4 | 8 | 40 625 | 40 625 | - | 15 092 |
| Prairie Island Indian Community and Off-Reservation Trust Land, MN | 23 | 23 | 17 | 14 | 12 | 13 | 86 184 | 120 000 | 2 500- | 28 659 |
| Prairie Island Indian Community | 23 | 23 | 17 | 14 | 12 | 13 | 86 184 | 120 000 | 2 500- | 28 659 |
| Goodhue County (part) | 23 | 23 | 17 | 14 | 12 | 13 | 86 184 | 120 000 | 2 500- | 28 659 |
| Prairie Island Off-Reservation Trust Land | - | - | - | - | - | - | - | - | - | - |
| Dakota County (part) | - | - | - | - | - | - | - | - | - | - |
| Goodhue County (part) | - | - | - | - | - | - | - | - | - | - |
| Red Lake Reservation, MN | 781 | 914 | 497 | 625 | 395 | 498 | 22 596 | 19 875 | 20 250 | 7 876 |
| Beltrami County (part) | 771 | 899 | 487 | 615 | 385 | 488 | 22 373 | 19 672 | 19 531 | 7 849 |
| Clearwater County (part) | 10 | 15 | 10 | 10 | 10 | 10 | 23 875 | 23 958 | 23 750 | 9 389 |
| Koochiching County (part) | - | - | - | - | - | - | - | - | - | - |
| Lake of the Woods County (part) | - | - | - | - | - | - | - | - | - | - |
| Marshall County (part) | - | - | - | - | - | - | - | - | - | - |
| Pennington County (part) | - | - | - | - | - | - | - | - | - | - |
| Polk County (part) | - | - | - | - | - | - | - | - | - | - |
| Red Lake County (part) | - | - | - | - | - | - | - | - | - | - |
| Roseau County (part) | - | - | - | - | - | - | - | - | - | - |
| Sandy Lake Reservation, MN | 2 | 17 | 2 | 15 | 2 | 13 | 18 438 | 23 125 | 8 750 | 7 342 |
| Aitkin County (part) | 2 | 17 | 2 | 15 | 2 | 13 | 18 438 | 23 125 | 8 750 | 7 342 |
| Shakopee Mdwakanton Sioux Community and Off-Reservation Trust Land, MN | 54 | 51 | 46 | 27 | 34 | 22 | 52 321 | 54 375 | 50 833 | 113 509 |
| Shakopee Mdwakanton Sioux Community | 43 | 51 | 37 | 27 | 29 | 22 | 52 500 | 54 375 | 51 250 | 125 792 |
| Scott County (part) | 43 | 51 | 37 | 27 | 29 | 22 | 52 500 | 54 375 | 51 250 | 125 792 |
| Shakopee Mdwakanton Sioux Off-Reservation Trust Land | 11 | - | 9 | - | 5 | - | 31 875 | 48 750 | 27 083 | 66 784 |
| Scott County (part) | 11 | - | 9 | - | 5 | - | 31 875 | 48 750 | 27 083 | 66 784 |
| Upper Sioux Reservation, MN | 8 | 16 | 4 | 10 | 4 | 7 | 26 250 | 38 750 | 10 000 | 15 602 |
| Yellow Medicine County (part) | 8 | 16 | 4 | 10 | 4 | 7 | 26 250 | 38 750 | 10 000 | 15 602 |

Table 37. **Work Status and Income in 1999 for the American Indian and Alaska Native Population (One Race): 2000—Con.**

[Data based on a sample (except Tables 65-68). For information on confidentiality protection, coverage, sampling error, and nonsampling error, see Appendix G. For location of definitions, see "How to Use This Census Report"]

| American Indian Area County | Population 16 years and over, worked in 1999 | | | | | | Median income in 1999 (dollars) | | | Per capita income in 1999 (dollars) |
|--|--|--------|-------------------------|--------|-----------------------|--------|---------------------------------|----------|-------------------------|---|
| | Total | | Worked 40 or more weeks | | | | Households | Families | Nonfamily households | |
| | Male | Female | Total | | Full-time, year-round | | | | | |
| | | | Male | Female | Male | Female | | | | |
| AMERICAN INDIAN RESERVATION AND OFF-RESERVATION TRUST LAND — FEDERAL—Con. | | | | | | | | | | |
| White Earth Reservation and Off-Reservation Trust Land, MN | 633 | 621 | 402 | 377 | 346 | 298 | 22 794 | 24 459 | 11 207 | 9 127 |
| White Earth Reservation | 631 | 621 | 402 | 377 | 346 | 298 | 22 868 | 24 527 | 11 207 | 9 141 |
| Becker County (part) | 263 | 282 | 172 | 194 | 147 | 141 | 18 816 | 22 171 | 8 984 | 9 217 |
| Clearwater County (part) | 77 | 60 | 40 | 27 | 38 | 27 | 20 833 | 21 667 | 18 125 | 7 385 |
| Mahnomen County | 291 | 279 | 190 | 156 | 161 | 130 | 28 250 | 28 542 | 14 844 | 9 461 |
| White Earth Off-Reservation Trust Land | 2 | - | - | - | - | - | 13 750 | 13 750 | - | 3 688 |
| Clearwater County (part) | 2 | - | - | - | - | - | 13 750 | 13 750 | - | 3 688 |

Table 38. Earnings in 1999 of Full-Time, Year-Round Workers, by Sex for the American Indian and Alaska Native Population (One Race): 2000

[Data based on a sample (except Tables 65-68). For information on confidentiality protection, coverage, sampling error, and nonsampling error, see Appendix G. For location of definitions, see "How to Use This Census Report"]

| American Indian Area County | Male | | | | | | Female | | | | | |
|---|-----------------------------|--|-------------------------------|----------------------------|----------------------------|-------------------------|-----------------------------|--|-------------------------------|----------------------------|----------------------------|-------------------------|
| | Workers with earnings | Median earnings in 1999 (dollars) | Earnings in 1999 | | | | Workers with earnings | Median earnings in 1999 (dollars) | Earnings in 1999 | | | |
| | | | \$1 to \$24,999 or less | \$25,000 to \$49,999 | \$50,000 to \$99,999 | \$100,000 or more | | | \$1 to \$24,999 or less | \$25,000 to \$49,999 | \$50,000 to \$99,999 | \$100,000 or more |
| AMERICAN INDIAN RESERVATION AND OFF-RESERVATION TRUST LAND — FEDERAL | | | | | | | | | | | | |
| All areas | 1 639 | 24 308 | 861 | 597 | 167 | 14 | 1 703 | 21 822 | 1 035 | 581 | 66 | 21 |
| Bois Forte Reservation, MN | 66 | 24 000 | 35 | 24 | 7 | - | 48 | 21 184 | 39 | 9 | - | - |
| Itasca County (part) | 3 | 18 750 | 3 | - | - | - | - | - | - | - | - | - |
| Koochiching County (part) | 12 | 27 500 | 3 | 9 | - | - | 6 | 40 625 | 2 | 4 | - | - |
| St. Louis County (part) | 51 | 20 625 | 29 | 15 | 7 | - | 42 | 21 053 | 37 | 5 | - | - |
| Fond du Lac Reservation and Off-Reservation Trust Land, MN—WI (part) | 203 | 26 793 | 85 | 76 | 42 | - | 140 | 24 318 | 73 | 59 | 8 | - |
| Fond du Lac Reservation | 203 | 26 793 | 85 | 76 | 42 | - | 140 | 24 318 | 73 | 59 | 8 | - |
| Carlton County (part) | 174 | 26 304 | 75 | 73 | 26 | - | 106 | 25 192 | 52 | 50 | 4 | - |
| St. Louis County (part) | 29 | 50 417 | 10 | 3 | 16 | - | 34 | 16 786 | 21 | 9 | 4 | - |
| Grand Portage Reservation and Off-Reservation Trust Land, MN | 69 | 22 292 | 38 | 27 | 4 | - | 46 | 21 250 | 30 | 13 | - | 3 |
| Grand Portage Reservation | 69 | 22 292 | 38 | 27 | 4 | - | 46 | 21 250 | 30 | 13 | - | 3 |
| Cook County (part) | 69 | 22 292 | 38 | 27 | 4 | - | 46 | 21 250 | 30 | 13 | - | 3 |
| Grand Portage Off-Reservation Trust Land | - | - | - | - | - | - | - | - | - | - | - | - |
| Cook County (part) | - | - | - | - | - | - | - | - | - | - | - | - |
| Ho-Chunk Reservation and Off-Reservation Trust Land, WI—MN (part) | - | - | - | - | - | - | - | - | - | - | - | - |
| Ho-Chunk Off-Reservation Trust Land (part) | - | - | - | - | - | - | - | - | - | - | - | - |
| Houston County (part) | - | - | - | - | - | - | - | - | - | - | - | - |
| Leech Lake Reservation and Off-Reservation Trust Land, MN | 423 | 24 158 | 227 | 165 | 31 | - | 469 | 20 332 | 319 | 132 | 18 | - |
| Leech Lake Reservation | 423 | 24 158 | 227 | 165 | 31 | - | 469 | 20 332 | 319 | 132 | 18 | - |
| Beltrami County (part) | 69 | 26 406 | 30 | 26 | 13 | - | 118 | 20 313 | 80 | 36 | 2 | - |
| Cass County (part) | 274 | 22 931 | 161 | 99 | 14 | - | 305 | 20 089 | 209 | 85 | 11 | - |
| Hubbard County (part) | 6 | 12 500 | 6 | - | - | - | 3 | 13 750 | 3 | - | - | - |
| Itasca County (part) | 74 | 25 921 | 30 | 40 | 4 | - | 43 | 21 442 | 27 | 11 | 5 | - |
| Leech Lake Off-Reservation Trust Land | - | - | - | - | - | - | - | - | - | - | - | - |
| Cass County (part) | - | - | - | - | - | - | - | - | - | - | - | - |
| Lower Sioux Reservation, MN | 19 | 63 958 | 2 | 4 | 13 | - | 22 | 22 500 | 13 | 1 | 7 | 1 |
| Redwood County (part) | 19 | 63 958 | 2 | 4 | 13 | - | 22 | 22 500 | 13 | 1 | 7 | 1 |
| Mille Lacs Reservation and Off-Reservation Trust Land, MN | 62 | 23 750 | 33 | 21 | 6 | 2 | 119 | 26 696 | 50 | 54 | 15 | - |
| Mille Lacs Reservation | 52 | 24 375 | 27 | 17 | 6 | 2 | 107 | 26 518 | 45 | 47 | 15 | - |
| Aitkin County (part) | - | - | - | - | - | - | - | - | - | - | - | - |
| Crow Wing County (part) | - | - | - | - | - | - | - | - | - | - | - | - |
| Mille Lacs County (part) | 49 | 25 417 | 24 | 17 | 6 | 2 | 105 | 26 518 | 44 | 47 | 14 | - |
| Pine County (part) | 3 | 13 750 | 3 | - | - | - | 2 | 42 500 | 1 | - | 1 | - |
| Mille Lacs Off-Reservation Trust Land | 10 | 19 583 | 6 | 4 | - | - | 12 | 30 500 | 5 | 7 | - | - |
| Aitkin County (part) | - | - | - | - | - | - | - | - | - | - | - | - |
| Pine County (part) | 10 | 19 583 | 6 | 4 | - | - | 12 | 30 500 | 5 | 7 | - | - |
| Minnesota Chippewa Trust Land, MN | 4 | 8 750 | 4 | - | - | - | 8 | 29 167 | - | 8 | - | - |
| Becker County (part) | - | - | - | - | - | - | - | - | - | - | - | - |
| Carlton County (part) | - | - | - | - | - | - | - | - | - | - | - | - |
| Cass County (part) | - | - | - | - | - | - | - | - | - | - | - | - |
| Otter Tail County (part) | - | - | - | - | - | - | - | - | - | - | - | - |
| St. Louis County (part) | 4 | 8 750 | 4 | - | - | - | 8 | 29 167 | - | 8 | - | - |
| Prairie Island Indian Community and Off-Reservation Trust Land, MN | 12 | 23 750 | 9 | - | - | 3 | 13 | 21 250 | 8 | 2 | - | 3 |
| Prairie Island Indian Community | 12 | 23 750 | 9 | - | - | 3 | 13 | 21 250 | 8 | 2 | - | 3 |
| Goodhue County (part) | 12 | 23 750 | 9 | - | - | 3 | 13 | 21 250 | 8 | 2 | - | 3 |
| Prairie Island Off-Reservation Trust Land | - | - | - | - | - | - | - | - | - | - | - | - |
| Dakota County (part) | - | - | - | - | - | - | - | - | - | - | - | - |
| Goodhue County (part) | - | - | - | - | - | - | - | - | - | - | - | - |
| Red Lake Reservation, MN | 395 | 23 566 | 217 | 151 | 24 | 3 | 498 | 23 319 | 288 | 194 | 6 | 10 |
| Beltrami County (part) | 385 | 23 792 | 207 | 151 | 24 | 3 | 488 | 23 405 | 281 | 191 | 6 | 10 |
| Clearwater County (part) | 10 | 19 583 | 10 | - | - | - | 10 | 21 786 | 7 | 3 | - | - |
| Koochiching County (part) | - | - | - | - | - | - | - | - | - | - | - | - |
| Lake of the Woods County (part) | - | - | - | - | - | - | - | - | - | - | - | - |
| Marshall County (part) | - | - | - | - | - | - | - | - | - | - | - | - |
| Pennington County (part) | - | - | - | - | - | - | - | - | - | - | - | - |
| Polk County (part) | - | - | - | - | - | - | - | - | - | - | - | - |
| Red Lake County (part) | - | - | - | - | - | - | - | - | - | - | - | - |
| Roseau County (part) | - | - | - | - | - | - | - | - | - | - | - | - |
| Sandy Lake Reservation, MN | 2 | 33 750 | - | 2 | - | - | 13 | 22 917 | 9 | 4 | - | - |
| Aitkin County (part) | 2 | 33 750 | - | 2 | - | - | 13 | 22 917 | 9 | 4 | - | - |
| Shakopee Mdewakanton Sioux Community and Off-Reservation Trust Land, MN | 34 | 25 500 | 16 | 10 | 5 | 3 | 22 | 17 083 | 15 | 3 | 4 | - |
| Shakopee Mdewakanton Sioux Community | 29 | 22 361 | 15 | 6 | 5 | 3 | 22 | 17 083 | 15 | 3 | 4 | - |
| Scott County (part) | 29 | 22 361 | 15 | 6 | 5 | 3 | 22 | 17 083 | 15 | 3 | 4 | - |
| Shakopee Mdewakanton Sioux Off-Reservation Trust Land | 5 | 26 250 | 1 | 4 | - | - | - | - | - | - | - | - |
| Scott County (part) | 5 | 26 250 | 1 | 4 | - | - | - | - | - | - | - | - |
| Upper Sioux Reservation, MN | 4 | 21 250 | 4 | - | - | - | 7 | 15 625 | 5 | 2 | - | - |
| Yellow Medicine County (part) | 4 | 21 250 | 4 | - | - | - | 7 | 15 625 | 5 | 2 | - | - |

Table 38. **Earnings in 1999 of Full-Time, Year-Round Workers, by Sex for the American Indian and Alaska Native Population (One Race): 2000—Con.**

[Data based on a sample (except Tables 65-68). For information on confidentiality protection, coverage, sampling error, and nonsampling error, see Appendix G. For location of definitions, see "How to Use This Census Report"]

| American Indian Area County | Male | | | | | | Female | | | | | | |
|--|-----------------------------|--|-------------------------------|----------------------------|----------------------------|-------------------------|-----------------------------|--|-------------------------------|----------------------------|----------------------------|-------------------------|---|
| | Workers with earnings | Median earnings in 1999 (dollars) | Earnings in 1999 | | | | Workers with earnings | Median earnings in 1999 (dollars) | Earnings in 1999 | | | | |
| | | | \$1 to \$24,999 or less | \$25,000 to \$49,999 | \$50,000 to \$99,999 | \$100,000 or more | | | \$1 to \$24,999 or less | \$25,000 to \$49,999 | \$50,000 to \$99,999 | \$100,000 or more | |
| AMERICAN INDIAN RESERVATION AND OFF-RESERVATION TRUST LAND — FEDERAL—Con. | | | | | | | | | | | | | |
| White Earth Reservation and Off-Reservation Trust Land, MN | 346 | 23 548 | 191 | 117 | 35 | 3 | 298 | 21 071 | 186 | 100 | 8 | 4 | 4 |
| White Earth Reservation | 346 | 23 548 | 191 | 117 | 35 | 3 | 298 | 21 071 | 186 | 100 | 8 | 4 | 4 |
| Becker County (part) | 147 | 21 705 | 88 | 43 | 16 | - | 141 | 20 982 | 82 | 57 | 2 | - | - |
| Clearwater County (part) | 38 | 20 556 | 31 | 7 | - | - | 27 | 17 292 | 23 | - | - | - | 4 |
| Mahnomen County | 161 | 25 787 | 72 | 67 | 19 | 3 | 130 | 21 964 | 81 | 43 | 6 | - | - |
| White Earth Off-Reservation Trust Land | - | - | - | - | - | - | - | - | - | - | - | - | - |
| Clearwater County (part) | - | - | - | - | - | - | - | - | - | - | - | - | - |

Table 39. Income in 1999 of Households With an American Indian and Alaska Native Householder (One Race): 2000

[Data based on a sample (except Tables 65-68). For information on confidentiality protection, coverage, sampling error, and nonsampling error, see Appendix G. For location of definitions, see "How to Use This Census Report"]

| American Indian Area County | Households with American Indian and Alaska Native householder (one race) | Median income in 1999 (dollars) | Household income in 1999 | | | | | | | | Percent of households with income in 1999 of \$100,000 or more |
|--|---|---|--------------------------|----------------------------|----------------------------|----------------------------|----------------------------|------------------------------|------------------------------|-------------------------|--|
| | | | Less than \$10,000 | \$10,000 to \$24,999 | \$25,000 to \$49,999 | \$50,000 to \$74,999 | \$75,000 to \$99,999 | \$100,000 to \$149,999 | \$150,000 to \$199,999 | \$200,000 or more | |
| | | | | | | | | | | | |
| AMERICAN INDIAN RESERVATION AND OFF-RESERVATION TRUST LAND — FEDERAL | | | | | | | | | | | |
| All areas | 5 029 | 24 019 | 1 088 | 1 516 | 1 439 | 598 | 207 | 105 | 30 | 46 | 3.6 |
| Bois Forte Reservation, MN | 169 | 23 281 | 35 | 55 | 40 | 22 | 7 | 8 | - | 2 | 5.9 |
| Itasca County (part) | 3 | 23 750 | - | 3 | - | - | - | - | - | - | - |
| Koochiching County (part) | 22 | 17 500 | 11 | - | 3 | 4 | - | 4 | - | - | 18.2 |
| St. Louis County (part) | 144 | 23 000 | 24 | 52 | 37 | 18 | 7 | 4 | - | 2 | 4.2 |
| Fond du Lac Reservation and Off-Reservation Trust Land, MN-WI (part) | 431 | 30 139 | 65 | 115 | 136 | 58 | 39 | 18 | - | - | 4.2 |
| Fond du Lac Reservation | 431 | 30 139 | 65 | 115 | 136 | 58 | 39 | 18 | - | - | 4.2 |
| Carlton County (part) | 350 | 30 278 | 48 | 97 | 122 | 48 | 25 | 10 | - | - | 2.9 |
| St. Louis County (part) | 81 | 27 292 | 17 | 18 | 14 | 10 | 14 | 8 | - | - | 9.9 |
| Grand Portage Reservation and Off-Reservation Trust Land, MN | 165 | 28 229 | 26 | 43 | 64 | 23 | 6 | 3 | - | - | 1.8 |
| Grand Portage Reservation | 165 | 28 229 | 26 | 43 | 64 | 23 | 6 | 3 | - | - | 1.8 |
| Cook County (part) | 165 | 28 229 | 26 | 43 | 64 | 23 | 6 | 3 | - | - | 1.8 |
| Grand Portage Off-Reservation Trust Land | - | - | - | - | - | - | - | - | - | - | (X) |
| Cook County (part) | - | - | - | - | - | - | - | - | - | - | (X) |
| Ho-Chunk Reservation and Off-Reservation Trust Land, WI-MN (part) | - | - | - | - | - | - | - | - | - | - | (X) |
| Ho-Chunk Off-Reservation Trust Land (part) | - | - | - | - | - | - | - | - | - | - | (X) |
| Houston County (part) | - | - | - | - | - | - | - | - | - | - | (X) |
| Leech Lake Reservation and Off-Reservation Trust Land, MN | 1 381 | 22 269 | 319 | 458 | 399 | 142 | 53 | 10 | - | - | 0.7 |
| Leech Lake Reservation | 1 381 | 22 269 | 319 | 458 | 399 | 142 | 53 | 10 | - | - | 0.7 |
| Beltrami County (part) | 228 | 28 571 | 49 | 60 | 86 | 22 | 11 | - | - | - | - |
| Cass County (part) | 878 | 21 429 | 200 | 300 | 250 | 98 | 20 | 10 | - | - | 1.1 |
| Hubbard County (part) | 11 | 22 083 | 1 | 7 | 3 | - | - | - | - | - | - |
| Itasca County (part) | 264 | 21 574 | 69 | 91 | 60 | 22 | 22 | - | - | - | - |
| Leech Lake Off-Reservation Trust Land | - | - | - | - | - | - | - | - | - | - | (X) |
| Cass County (part) | - | - | - | - | - | - | - | - | - | - | (X) |
| Lower Sioux Reservation, MN | 99 | 72 083 | 5 | 8 | 7 | 37 | 23 | 12 | 5 | 2 | 19.2 |
| Redwood County (part) | 99 | 72 083 | 5 | 8 | 7 | 37 | 23 | 12 | 5 | 2 | 19.2 |
| Mille Lacs Reservation and Off-Reservation Trust Land, MN | 295 | 22 396 | 68 | 97 | 82 | 27 | 12 | 7 | - | 2 | 3.1 |
| Mille Lacs Reservation | 265 | 23 482 | 59 | 82 | 82 | 21 | 12 | 7 | - | 2 | 3.4 |
| Aitkin County (part) | 22 | 14 167 | 9 | 9 | 2 | - | 2 | - | - | - | - |
| Crow Wing County (part) | - | - | - | - | - | - | - | - | - | - | (X) |
| Mille Lacs County (part) | 236 | 25 167 | 50 | 67 | 80 | 21 | 9 | 7 | - | 2 | 3.8 |
| Pine County (part) | 7 | 13 750 | - | 6 | - | - | 1 | - | - | - | - |
| Mille Lacs Off-Reservation Trust Land | 30 | 18 125 | 9 | 15 | - | 6 | - | - | - | - | - |
| Aitkin County (part) | - | - | - | - | - | - | - | - | - | - | (X) |
| Pine County (part) | 30 | 18 125 | 9 | 15 | - | 6 | - | - | - | - | - |
| Minnesota Chippewa Trust Land, MN | 11 | 40 625 | - | 2 | 6 | 3 | - | - | - | - | - |
| Becker County (part) | - | - | - | - | - | - | - | - | - | - | (X) |
| Carlton County (part) | - | - | - | - | - | - | - | - | - | - | (X) |
| Cass County (part) | - | - | - | - | - | - | - | - | - | - | (X) |
| Otter Tail County (part) | - | - | - | - | - | - | - | - | - | - | (X) |
| St. Louis County (part) | 11 | 40 625 | - | 2 | 6 | 3 | - | - | - | - | - |
| Prairie Island Indian Community and Off-Reservation Trust Land, MN | 47 | 86 184 | 18 | 2 | - | 3 | 5 | 6 | 7 | 6 | 40.4 |
| Prairie Island Indian Community | 47 | 86 184 | 18 | 2 | - | 3 | 5 | 6 | 7 | 6 | 40.4 |
| Goodhue County (part) | 47 | 86 184 | 18 | 2 | - | 3 | 5 | 6 | 7 | 6 | 40.4 |
| Prairie Island Off-Reservation Trust Land | - | - | - | - | - | - | - | - | - | - | (X) |
| Dakota County (part) | - | - | - | - | - | - | - | - | - | - | (X) |
| Goodhue County (part) | - | - | - | - | - | - | - | - | - | - | (X) |
| Red Lake Reservation, MN | 1 303 | 22 596 | 297 | 417 | 378 | 149 | 27 | 22 | 10 | 3 | 2.7 |
| Beltrami County (part) | 1 276 | 22 373 | 297 | 399 | 374 | 144 | 27 | 22 | 10 | 3 | 2.7 |
| Clearwater County (part) | 27 | 23 875 | - | 18 | 4 | 5 | - | - | - | - | - |
| Koochiching County (part) | - | - | - | - | - | - | - | - | - | - | (X) |
| Lake of the Woods County (part) | - | - | - | - | - | - | - | - | - | - | (X) |
| Marshall County (part) | - | - | - | - | - | - | - | - | - | - | (X) |
| Pennington County (part) | - | - | - | - | - | - | - | - | - | - | (X) |
| Polk County (part) | - | - | - | - | - | - | - | - | - | - | (X) |
| Red Lake County (part) | - | - | - | - | - | - | - | - | - | - | (X) |
| Roseau County (part) | - | - | - | - | - | - | - | - | - | - | (X) |
| Sandy Lake Reservation, MN | 23 | 18 438 | 8 | 8 | 5 | 2 | - | - | - | - | - |
| Aitkin County (part) | 23 | 18 438 | 8 | 8 | 5 | 2 | - | - | - | - | - |
| Shakopee Mdwakanton Sioux Community and Off-Reservation Trust Land, MN | 93 | 52 321 | 12 | 12 | 16 | 12 | 2 | 6 | 5 | 28 | 41.9 |
| Shakopee Mdwakanton Sioux Community | 72 | 52 500 | 6 | 12 | 11 | 10 | 2 | 4 | 5 | 22 | 43.1 |
| Scott County (part) | 72 | 52 500 | 6 | 12 | 11 | 10 | 2 | 4 | 5 | 22 | 43.1 |
| Shakopee Mdwakanton Sioux Off-Reservation Trust Land | 21 | 31 875 | 6 | - | 5 | 2 | - | 2 | - | 6 | 38.1 |
| Scott County (part) | 21 | 31 875 | 6 | - | 5 | 2 | - | 2 | - | 6 | 38.1 |
| Upper Sioux Reservation, MN | 30 | 26 250 | 8 | 5 | 11 | 2 | 2 | 2 | - | - | 6.7 |
| Yellow Medicine County (part) | 30 | 26 250 | 8 | 5 | 11 | 2 | 2 | 2 | - | - | 6.7 |

Table 39. **Income in 1999 of Households With an American Indian and Alaska Native Householder (One Race): 2000—Con.**

[Data based on a sample (except Tables 65-68). For information on confidentiality protection, coverage, sampling error, and nonsampling error, see Appendix G. For location of definitions, see "How to Use This Census Report"]

| American Indian Area County | Households with American Indian and Alaska Native householder (one race) | Median income in 1999 (dollars) | Household income in 1999 | | | | | | | | Percent of households with income in 1999 of \$100,000 or more |
|--|---|---|--------------------------|----------------------------|----------------------------|----------------------------|----------------------------|------------------------------|------------------------------|-------------------------|--|
| | | | Less than \$10,000 | \$10,000 to \$24,999 | \$25,000 to \$49,999 | \$50,000 to \$74,999 | \$75,000 to \$99,999 | \$100,000 to \$149,999 | \$150,000 to \$199,999 | \$200,000 or more | |
| AMERICAN INDIAN RESERVATION AND OFF-RESERVATION TRUST LAND — FEDERAL—Con. | | | | | | | | | | | |
| White Earth Reservation and Off-Reservation Trust Land, MN | 982 | 22 794 | 227 | 294 | 295 | 118 | 31 | 11 | 3 | 3 | 1.7 |
| White Earth Reservation | 980 | 22 868 | 227 | 292 | 295 | 118 | 31 | 11 | 3 | 3 | 1.7 |
| Becker County (part) | 462 | 18 816 | 125 | 148 | 125 | 44 | 17 | 3 | - | - | 0.6 |
| Clearwater County (part) | 88 | 20 833 | 16 | 43 | 17 | 8 | - | 4 | - | - | 4.5 |
| Mahnomen County | 430 | 28 250 | 86 | 101 | 153 | 66 | 14 | 4 | 3 | 3 | 2.3 |
| White Earth Off-Reservation Trust Land | 2 | 13 750 | - | 2 | - | - | - | - | - | - | - |
| Clearwater County (part) | 2 | 13 750 | - | 2 | - | - | - | - | - | - | - |

Table 40. **Poverty Status in 1999 for the American Indian and Alaska Native Population (One Race): 2000**

[Data based on a sample (except Tables 65-68). For information on confidentiality protection, coverage, sampling error, and nonsampling error, see Appendix G. For location of definitions, see "How to Use This Census Report"]

| American Indian Area County | Population for whom poverty status is determined | | | | | | | | | Families with income in 1999 below poverty level | | | |
|---|--|--------|---------|------------------|---------|---------------|---------|---------------------------------|---------|---|---------|--|---------|
| | Income in 1999 below poverty level | | | | | | | | | All families | | Families with female householder, no husband present, with related children under 18 years | |
| | All ages | | | Related children | | | | Population 65 years and over | | Number | Percent | Number | Percent |
| | Total | Number | Percent | Under 18 years | | 5 to 17 years | | Number | Percent | | | | |
| | | | | Number | Percent | Number | Percent | | | | | | |
| AMERICAN INDIAN RESERVATION AND OFF-RESERVATION TRUST LAND — FEDERAL | | | | | | | | | | | | | |
| All areas | 16 141 | 5 439 | 33.7 | 2 654 | 39.3 | 1 847 | 37.2 | 238 | 27.0 | 1 185 | 31.2 | 646 | 47.1 |
| Bois Forte Reservation, MN | 454 | 156 | 34.4 | 67 | 42.1 | 48 | 40.3 | 6 | 18.8 | 38 | 30.9 | 21 | 61.8 |
| Itasca County (part) | 15 | 12 | 80.0 | 9 | 100.0 | 9 | 100.0 | - | (X) | 3 | 100.0 | 3 | 100.0 |
| Koochiching County (part) | 65 | 32 | 49.2 | 16 | 61.5 | 11 | 78.6 | 2 | 33.3 | 6 | 35.3 | - | (X) |
| St. Louis County (part) | 374 | 112 | 29.9 | 42 | 33.9 | 28 | 29.2 | 4 | 15.4 | 29 | 28.2 | 18 | 58.1 |
| Fond du Lac Reservation and Off-Reservation Trust Land, MN—WI (part) | 1 245 | 248 | 19.9 | 92 | 19.1 | 68 | 18.7 | 11 | 18.3 | 62 | 18.6 | 41 | 45.1 |
| Fond du Lac Reservation | 1 245 | 248 | 19.9 | 92 | 19.1 | 68 | 18.7 | 11 | 18.3 | 62 | 18.6 | 41 | 45.1 |
| Carlton County (part) | 997 | 195 | 19.6 | 73 | 19.5 | 60 | 20.1 | 7 | 14.6 | 50 | 18.9 | 30 | 42.3 |
| St. Louis County (part) | 248 | 53 | 21.4 | 19 | 17.9 | 8 | 12.1 | 4 | 33.3 | 12 | 17.4 | 11 | 55.0 |
| Grand Portage Reservation and Off-Reservation Trust Land, MN | 294 | 67 | 22.8 | 24 | 29.6 | 17 | 28.8 | - | - | 11 | 14.9 | 5 | 27.8 |
| Grand Portage Reservation | 294 | 67 | 22.8 | 24 | 29.6 | 17 | 28.8 | - | - | 11 | 14.9 | 5 | 27.8 |
| Cook County (part) | 294 | 67 | 22.8 | 24 | 29.6 | 17 | 28.8 | - | - | 11 | 14.9 | 5 | 27.8 |
| Grand Portage Off-Reservation Trust Land | - | - | (X) | - | (X) | - | (X) | - | (X) | - | (X) | - | (X) |
| Cook County (part) | - | - | (X) | - | (X) | - | (X) | - | (X) | - | (X) | - | (X) |
| Ho-Chunk Reservation and Off-Reservation Trust Land, WI—MN (part) | - | - | (X) | - | (X) | - | (X) | - | (X) | - | (X) | - | (X) |
| Ho-Chunk Off-Reservation Trust Land (part) | - | - | (X) | - | (X) | - | (X) | - | (X) | - | (X) | - | (X) |
| Houston County (part) | - | - | (X) | - | (X) | - | (X) | - | (X) | - | (X) | - | (X) |
| Leech Lake Reservation and Off-Reservation Trust Land, MN | 4 397 | 1 415 | 32.2 | 662 | 35.8 | 472 | 34.5 | 79 | 31.2 | 322 | 31.5 | 152 | 39.5 |
| Leech Lake Reservation | 4 397 | 1 415 | 32.2 | 662 | 35.8 | 472 | 34.5 | 79 | 31.2 | 322 | 31.5 | 152 | 39.5 |
| Beltrami County (part) | 769 | 248 | 32.2 | 116 | 34.8 | 90 | 35.3 | 10 | 50.0 | 50 | 28.1 | 25 | 39.1 |
| Cass County (part) | 2 732 | 889 | 32.5 | 410 | 36.3 | 297 | 35.3 | 51 | 30.4 | 207 | 32.8 | 95 | 38.5 |
| Hubbard County (part) | 37 | 30 | 81.1 | 17 | 100.0 | 9 | 100.0 | - | (X) | 11 | 100.0 | 6 | 100.0 |
| Itasca County (part) | 859 | 248 | 28.9 | 119 | 32.2 | 76 | 28.9 | 18 | 27.7 | 54 | 26.7 | 26 | 38.2 |
| Leech Lake Off-Reservation Trust Land | - | - | (X) | - | (X) | - | (X) | - | (X) | - | (X) | - | (X) |
| Cass County (part) | - | - | (X) | - | (X) | - | (X) | - | (X) | - | (X) | - | (X) |
| Lower Sioux Reservation, MN | 263 | 23 | 8.7 | 11 | 10.6 | 6 | 7.8 | - | - | 5 | 6.6 | 3 | 10.0 |
| Redwood County (part) | 263 | 23 | 8.7 | 11 | 10.6 | 6 | 7.8 | - | - | 5 | 6.6 | 3 | 10.0 |
| Mille Lacs Reservation and Off-Reservation Trust Land, MN | 962 | 396 | 41.2 | 205 | 50.2 | 124 | 44.1 | 10 | 18.2 | 92 | 39.7 | 65 | 53.3 |
| Mille Lacs Reservation | 858 | 319 | 37.2 | 171 | 46.2 | 107 | 41.2 | 10 | 18.2 | 76 | 36.5 | 58 | 50.4 |
| Aitkin County (part) | 86 | 68 | 79.1 | 48 | 85.7 | 34 | 81.0 | 4 | 66.7 | 14 | 70.0 | 11 | 100.0 |
| Crow Wing County (part) | - | - | (X) | - | (X) | - | (X) | - | (X) | - | (X) | - | (X) |
| Mille Lacs County (part) | 759 | 248 | 32.7 | 123 | 39.7 | 73 | 34.1 | 6 | 12.8 | 59 | 32.6 | 47 | 46.1 |
| Pine County (part) | 13 | 3 | 23.1 | - | - | - | - | - | - | 3 | 42.9 | - | - |
| Mille Lacs Off-Reservation Trust Land | 104 | 77 | 74.0 | 34 | 89.5 | 17 | 81.0 | - | (X) | 16 | 66.7 | 7 | 100.0 |
| Aitkin County (part) | - | - | (X) | - | (X) | - | (X) | - | (X) | - | (X) | - | (X) |
| Pine County (part) | 104 | 77 | 74.0 | 34 | 89.5 | 17 | 81.0 | - | (X) | 16 | 66.7 | 7 | 100.0 |
| Minnesota Chippewa Trust Land, MN | 26 | - | - | - | - | - | - | - | - | - | - | - | (X) |
| Becker County (part) | - | - | (X) | - | (X) | - | (X) | - | (X) | - | (X) | - | (X) |
| Carlton County (part) | - | - | (X) | - | (X) | - | (X) | - | (X) | - | (X) | - | (X) |
| Cass County (part) | - | - | (X) | - | (X) | - | (X) | - | (X) | - | (X) | - | (X) |
| Otter Tail County (part) | - | - | (X) | - | (X) | - | (X) | - | (X) | - | (X) | - | (X) |
| St. Louis County (part) | 26 | - | - | - | - | - | - | - | - | - | - | - | (X) |
| Prairie Island Indian Community and Off- Reservation Trust Land, MN | 188 | 28 | 14.9 | 4 | 4.8 | 4 | 6.9 | 7 | 77.8 | 2 | 8.0 | - | - |
| Prairie Island Indian Community | 188 | 28 | 14.9 | 4 | 4.8 | 4 | 6.9 | 7 | 77.8 | 2 | 8.0 | - | - |
| Goodhue County (part) | 188 | 28 | 14.9 | 4 | 4.8 | 4 | 6.9 | 7 | 77.8 | 2 | 8.0 | - | - |
| Prairie Island Off-Reservation Trust Land | - | - | (X) | - | (X) | - | (X) | - | (X) | - | (X) | - | (X) |
| Dakota County (part) | - | - | (X) | - | (X) | - | (X) | - | (X) | - | (X) | - | (X) |
| Goodhue County (part) | - | - | (X) | - | (X) | - | (X) | - | (X) | - | (X) | - | (X) |
| Red Lake Reservation, MN | 4 860 | 1 965 | 40.4 | 1 055 | 47.4 | 723 | 45.2 | 67 | 31.6 | 420 | 39.0 | 230 | 53.4 |
| Beltrami County (part) | 4 776 | 1 955 | 40.9 | 1 055 | 48.1 | 723 | 45.9 | 67 | 32.7 | 415 | 39.4 | 230 | 53.7 |
| Clearwater County (part) | 84 | 10 | 11.9 | - | - | - | - | - | - | 5 | 21.7 | - | - |
| Koochiching County (part) | - | - | (X) | - | (X) | - | (X) | - | (X) | - | (X) | - | (X) |
| Lake of the Woods County (part) | - | - | (X) | - | (X) | - | (X) | - | (X) | - | (X) | - | (X) |
| Marshall County (part) | - | - | (X) | - | (X) | - | (X) | - | (X) | - | (X) | - | (X) |
| Pennington County (part) | - | - | (X) | - | (X) | - | (X) | - | (X) | - | (X) | - | (X) |
| Polk County (part) | - | - | (X) | - | (X) | - | (X) | - | (X) | - | (X) | - | (X) |
| Red Lake County (part) | - | - | (X) | - | (X) | - | (X) | - | (X) | - | (X) | - | (X) |
| Roseau County (part) | - | - | (X) | - | (X) | - | (X) | - | (X) | - | (X) | - | (X) |
| Sandy Lake Reservation, MN | 66 | 23 | 34.8 | 11 | 36.7 | 8 | 29.6 | - | - | 4 | 23.5 | 4 | 36.4 |
| Aitkin County (part) | 66 | 23 | 34.8 | 11 | 36.7 | 8 | 29.6 | - | - | 4 | 23.5 | 4 | 36.4 |

Table 40. **Poverty Status in 1999 for the American Indian and Alaska Native Population (One Race): 2000—Con.**

[Data based on a sample (except Tables 65-68). For information on confidentiality protection, coverage, sampling error, and nonsampling error, see Appendix G. For location of definitions, see "How to Use This Census Report"]

| American Indian Area County | Population for whom poverty status is determined | | | | | | | | | Families with income in 1999 below poverty level | | | |
|--|--|----------|---------|------------------|---------|---------------|---------|---------------------------------|---------|---|---------|--|---------|
| | Income in 1999 below poverty level | | | | | | | | | All families | | Families with female householder, no husband present, with related children under 18 years | |
| | Total | All ages | | Related children | | | | Population 65 years and over | | Number | Percent | Number | Percent |
| | | Number | Percent | Under 18 years | | 5 to 17 years | | Number | Percent | | | | |
| | | | | Number | Percent | Number | Percent | | | | | | |
| AMERICAN INDIAN RESERVATION AND OFF-RESERVATION TRUST LAND — FEDERAL—Con. | | | | | | | | | | | | | |
| Shakopee Mdewakanton Sioux Community and Off-Reservation Trust Land, MN | 245 | 45 | 18.4 | 25 | 26.9 | 25 | 31.6 | - | - | 13 | 21.3 | 6 | 54.5 |
| Shakopee Mdewakanton Sioux Community | 194 | 23 | 11.9 | 11 | 16.4 | 11 | 19.3 | - | - | 7 | 15.6 | 6 | 66.7 |
| Scott County (part) | 194 | 23 | 11.9 | 11 | 16.4 | 11 | 19.3 | - | - | 7 | 15.6 | 6 | 66.7 |
| Shakopee Mdewakanton Sioux Off- Reservation Trust Land | 51 | 22 | 43.1 | 14 | 53.8 | 14 | 63.6 | - | - | 6 | 37.5 | - | - |
| Scott County (part) | 51 | 22 | 43.1 | 14 | 53.8 | 14 | 63.6 | - | - | 6 | 37.5 | - | - |
| Upper Sioux Reservation, MN | 53 | 18 | 34.0 | 7 | 41.2 | 2 | 16.7 | 2 | 50.0 | 3 | 21.4 | - | - |
| Yellow Medicine County (part) | 53 | 18 | 34.0 | 7 | 41.2 | 2 | 16.7 | 2 | 50.0 | 3 | 21.4 | - | - |
| White Earth Reservation and Off-Reservation Trust Land, MN | 3 088 | 1 055 | 34.2 | 491 | 40.3 | 350 | 38.2 | 56 | 25.6 | 213 | 29.3 | 119 | 51.3 |
| White Earth Reservation | 3 080 | 1 047 | 34.0 | 491 | 40.3 | 350 | 38.2 | 54 | 24.9 | 211 | 29.1 | 119 | 51.3 |
| Becker County (part) | 1 421 | 469 | 33.0 | 230 | 41.1 | 150 | 37.0 | 17 | 15.9 | 101 | 30.9 | 60 | 49.6 |
| Clearwater County (part) | 313 | 129 | 41.2 | 59 | 48.8 | 49 | 48.0 | 16 | 48.5 | 27 | 35.5 | 12 | 60.0 |
| Mahnomen County | 1 346 | 449 | 33.4 | 202 | 37.6 | 151 | 36.9 | 21 | 27.3 | 83 | 25.7 | 47 | 51.6 |
| White Earth Off-Reservation Trust Land | 8 | 8 | 100.0 | - | (X) | - | (X) | 2 | 100.0 | 2 | 100.0 | - | (X) |
| Clearwater County (part) | 8 | 8 | 100.0 | - | (X) | - | (X) | 2 | 100.0 | 2 | 100.0 | - | (X) |

Table 41. Units in Structure: 2000

[Data based on a sample (except Tables 65-68). For information on confidentiality protection, coverage, sampling error, and nonsampling error, see Appendix G. For location of definitions, see "How to Use This Census Report"]

| American Indian Area County | Total housing units | Units in structure | | | | | | | | |
|--|---------------------------|---------------------|---------------------|-----------------|-----------------|-------------------|-------------------|------------------------|----------------|------------------------|
| | | 1 unit, detached | 1 unit, attached | 2 to 4 units | 5 to 9 units | 10 to 19 units | 20 to 49 units | 50 or more units | Mobile home | Boat, RV, van, etc. |
| AMERICAN INDIAN RESERVATION AND OFF-RESERVATION TRUST LAND — FEDERAL | | | | | | | | | | |
| All areas | 18 576 | 14 202 | 195 | 369 | 89 | 222 | 249 | 4 | 3 035 | 211 |
| Bois Forte Reservation, MN | 338 | 266 | 5 | 5 | 5 | - | - | 2 | 53 | 2 |
| Itasca County (part) | 122 | 106 | - | - | - | - | - | - | 16 | - |
| Koochiching County (part) | 19 | 19 | - | - | - | - | - | - | - | - |
| St. Louis County (part) | 197 | 141 | 5 | 5 | 5 | - | - | 2 | 37 | 2 |
| Fond du Lac Reservation and Off-Reservation Trust Land, MN-WI (part) | 1 515 | 1 238 | 16 | 27 | 3 | 30 | 6 | - | 191 | 4 |
| Fond du Lac Reservation | 1 515 | 1 238 | 16 | 27 | 3 | 30 | 6 | - | 191 | 4 |
| Carlton County (part) | 1 147 | 917 | 13 | 27 | - | 26 | 3 | - | 157 | 4 |
| St. Louis County (part) | 368 | 321 | 3 | - | 3 | 4 | 3 | - | 34 | - |
| Grand Portage Reservation and Off-Reservation Trust Land, MN | 276 | 155 | 19 | 22 | - | - | 2 | - | 78 | - |
| Grand Portage Reservation | 276 | 155 | 19 | 22 | - | - | 2 | - | 78 | - |
| Cook County (part) | 276 | 155 | 19 | 22 | - | - | 2 | - | 78 | - |
| Grand Portage Off-Reservation Trust Land | - | - | - | - | - | - | - | - | - | - |
| Cook County (part) | - | - | - | - | - | - | - | - | - | - |
| Ho-Chunk Reservation and Off-Reservation Trust Land, WI-MN (part) | - | - | - | - | - | - | - | - | - | - |
| Ho-Chunk Off-Reservation Trust Land (part) | - | - | - | - | - | - | - | - | - | - |
| Houston County (part) | - | - | - | - | - | - | - | - | - | - |
| Leech Lake Reservation and Off-Reservation Trust Land, MN | 6 795 | 5 127 | 71 | 117 | 22 | 15 | 38 | - | 1 347 | 58 |
| Leech Lake Reservation | 6 795 | 5 127 | 71 | 117 | 22 | 15 | 38 | - | 1 347 | 58 |
| Beltrami County (part) | 925 | 663 | 7 | 16 | - | - | - | - | 218 | 21 |
| Cass County (part) | 4 238 | 3 239 | 43 | 72 | 22 | 15 | 38 | - | 792 | 17 |
| Hubbard County (part) | 173 | 127 | 4 | - | - | - | - | - | 42 | - |
| Itasca County (part) | 1 459 | 1 098 | 17 | 29 | - | - | - | - | 295 | 20 |
| Leech Lake Off-Reservation Trust Land | - | - | - | - | - | - | - | - | - | - |
| Cass County (part) | - | - | - | - | - | - | - | - | - | - |
| Lower Sioux Reservation, MN | 107 | 95 | - | 4 | - | 2 | - | - | 6 | - |
| Redwood County (part) | 107 | 95 | - | 4 | - | 2 | - | - | 6 | - |
| Mille Lacs Reservation and Off-Reservation Trust Land, MN | 2 927 | 1 943 | 30 | 67 | 16 | 84 | 130 | 2 | 557 | 98 |
| Mille Lacs Reservation | 2 887 | 1 910 | 30 | 67 | 16 | 84 | 128 | - | 554 | 98 |
| Aitkin County (part) | 32 | 28 | - | - | - | - | - | - | 4 | - |
| Crow Wing County (part) | - | - | - | - | - | - | - | - | - | - |
| Mille Lacs County (part) | 2 846 | 1 873 | 30 | 67 | 16 | 84 | 128 | - | 550 | 98 |
| Pine County (part) | 9 | 9 | - | - | - | - | - | - | - | - |
| Mille Lacs Off-Reservation Trust Land | 40 | 33 | - | - | - | - | 2 | 2 | 3 | - |
| Aitkin County (part) | - | - | - | - | - | - | - | - | - | - |
| Pine County (part) | 40 | 33 | - | - | - | - | 2 | 2 | 3 | - |
| Minnesota Chippewa Trust Land, MN | 26 | 22 | - | - | - | 2 | - | - | 2 | - |
| Becker County (part) | 2 | 2 | - | - | - | - | - | - | - | - |
| Carlton County (part) | 1 | - | - | - | - | - | - | - | 1 | - |
| Cass County (part) | - | - | - | - | - | - | - | - | - | - |
| Otter Tail County (part) | - | - | - | - | - | - | - | - | - | - |
| St. Louis County (part) | 23 | 20 | - | - | - | 2 | - | - | 1 | - |
| Prairie Island Indian Community and Off-Reservation Trust Land, MN | 73 | 44 | 1 | 7 | - | - | - | - | 21 | - |
| Prairie Island Indian Community | 64 | 35 | 1 | 7 | - | - | - | - | 21 | - |
| Goodhue County (part) | 64 | 35 | 1 | 7 | - | - | - | - | 21 | - |
| Prairie Island Off-Reservation Trust Land | 9 | 9 | - | - | - | - | - | - | - | - |
| Dakota County (part) | 9 | 9 | - | - | - | - | - | - | - | - |
| Goodhue County (part) | - | - | - | - | - | - | - | - | - | - |
| Red Lake Reservation, MN | 1 417 | 1 248 | 5 | 9 | 4 | 13 | 4 | - | 129 | 5 |
| Beltrami County (part) | 1 388 | 1 224 | 5 | 9 | 4 | 13 | 4 | - | 124 | 5 |
| Clearwater County (part) | 27 | 22 | - | - | - | - | - | - | 5 | - |
| Koochiching County (part) | - | - | - | - | - | - | - | - | - | - |
| Lake of the Woods County (part) | 1 | 1 | - | - | - | - | - | - | - | - |
| Marshall County (part) | - | - | - | - | - | - | - | - | - | - |
| Pennington County (part) | - | - | - | - | - | - | - | - | - | - |
| Polk County (part) | - | - | - | - | - | - | - | - | - | - |
| Red Lake County (part) | - | - | - | - | - | - | - | - | - | - |
| Roseau County (part) | 1 | 1 | - | - | - | - | - | - | - | - |
| Sandy Lake Reservation, MN | 23 | 19 | - | - | - | - | - | - | 4 | - |
| Aitkin County (part) | 23 | 19 | - | - | - | - | - | - | 4 | - |
| Shakopee Mdwakanton Sioux Community and Off-Reservation Trust Land, MN | 135 | 120 | 8 | - | - | - | - | - | 7 | - |
| Shakopee Mdwakanton Sioux Community | 109 | 96 | 8 | - | - | - | - | - | 5 | - |
| Scott County (part) | 109 | 96 | 8 | - | - | - | - | - | 5 | - |
| Shakopee Mdwakanton Sioux Off-Reservation Trust Land | 26 | 24 | - | - | - | - | - | - | 2 | - |
| Scott County (part) | 26 | 24 | - | - | - | - | - | - | 2 | - |
| Upper Sioux Reservation, MN | 33 | 14 | - | - | - | - | - | - | 19 | - |
| Yellow Medicine County (part) | 33 | 14 | - | - | - | - | - | - | 19 | - |
| White Earth Reservation and Off-Reservation Trust Land, MN | 4 911 | 3 911 | 40 | 111 | 39 | 76 | 69 | - | 621 | 44 |
| White Earth Reservation | 4 908 | 3 908 | 40 | 111 | 39 | 76 | 69 | - | 621 | 44 |
| Becker County (part) | 1 991 | 1 616 | 15 | 44 | 14 | - | 35 | - | 267 | - |
| Clearwater County (part) | 217 | 180 | 2 | - | - | - | - | - | 35 | - |

Table 41. **Units in Structure: 2000**—Con.

[Data based on a sample (except Tables 65-68). For information on confidentiality protection, coverage, sampling error, and nonsampling error, see Appendix G. For location of definitions, see "How to Use This Census Report"]

| American Indian Area County | Total housing units | Units in structure | | | | | | | | |
|--|---------------------------|---------------------|---------------------|-----------------|-----------------|-------------------|-------------------|------------------------|----------------|------------------------|
| | | 1 unit, detached | 1 unit, attached | 2 to 4 units | 5 to 9 units | 10 to 19 units | 20 to 49 units | 50 or more units | Mobile home | Boat, RV, van, etc. |
| AMERICAN INDIAN RESERVATION AND OFF-RESERVATION TRUST LAND — FEDERAL—Con. | | | | | | | | | | |
| White Earth Reservation and Off-Reservation Trust Land, MN—Con. | | | | | | | | | | |
| White Earth Reservation—Con. | | | | | | | | | | |
| Mahnomen County | 2 700 | 2 112 | 23 | 67 | 25 | 76 | 34 | - | 319 | 44 |
| White Earth Off-Reservation Trust Land | 3 | 3 | - | - | - | - | - | - | - | - |
| Clearwater County (part) | 3 | 3 | - | - | - | - | - | - | - | - |

Table 42. Physical Housing Characteristics: 2000

[Data based on a sample (except Tables 65-68). For information on confidentiality protection, coverage, sampling error, and nonsampling error, see Appendix G. For location of definitions, see "How to Use This Census Report"]

| American Indian Area County | Total housing units | Year structure built | | | Rooms | | | No bedrooms or 1 bedroom | Lacking complete plumbing facilities | Lacking complete kitchen facilities |
|---|---------------------------|--------------------------|--------------------|--------|--------|--------------|--------|--------------------------------|---|--|
| | | 1995 to March 2000 | 1939 or earlier | Median | 1 or 2 | 6 or more | Median | | | |
| AMERICAN INDIAN RESERVATION AND OFF-RESERVATION TRUST LAND — FEDERAL | | | | | | | | | | |
| All areas | 18 576 | 2 457 | 2 209 | 1 976 | 1 085 | 6 778 | 5.0 | 2 565 | 884 | 824 |
| Bois Forte Reservation, MN | 338 | 50 | 34 | 1 975 | 35 | 145 | 5.1 | 61 | 69 | 52 |
| Itasca County (part) | 122 | 7 | 25 | 1 972 | 22 | 51 | 5.1 | 27 | 49 | 44 |
| Koochiching County (part) | 19 | - | - | 1 968 | 2 | 6 | 5.1 | 2 | 3 | - |
| St. Louis County (part) | 197 | 43 | 9 | 1 977 | 11 | 88 | 5.2 | 32 | 17 | 8 |
| Fond du Lac Reservation and Off-Reservation Trust Land, MN-WI (part) | 1 515 | 183 | 191 | 1 976 | 49 | 595 | 5.1 | 176 | 77 | 63 |
| Fond du Lac Reservation | 1 515 | 183 | 191 | 1 976 | 49 | 595 | 5.1 | 176 | 77 | 63 |
| Carlton County (part) | 1 147 | 107 | 127 | 1 975 | 42 | 426 | 5.1 | 148 | 45 | 34 |
| St. Louis County (part) | 368 | 76 | 64 | 1 977 | 7 | 169 | 5.3 | 28 | 32 | 29 |
| Grand Portage Reservation and Off-Reservation Trust Land, MN | 276 | 98 | 5 | 1 990 | 31 | 80 | 4.5 | 53 | 6 | 6 |
| Grand Portage Reservation | 276 | 98 | 5 | 1 990 | 31 | 80 | 4.5 | 53 | 6 | 6 |
| Cook County (part) | 276 | 98 | 5 | 1 990 | 31 | 80 | 4.5 | 53 | 6 | 6 |
| Grand Portage Off-Reservation Trust Land Cook County (part) | - | - | - | - | - | - | - | - | - | - |
| Ho-Chunk Reservation and Off-Reservation Trust Land, WI-MN (part) | - | - | - | - | - | - | - | - | - | - |
| Ho-Chunk Off-Reservation Trust Land (part) .. | - | - | - | - | - | - | - | - | - | - |
| Houston County (part) | - | - | - | - | - | - | - | - | - | - |
| Leech Lake Reservation and Off-Reservation Trust Land, MN | 6 795 | 899 | 478 | 1 977 | 513 | 2 300 | 4.8 | 957 | 361 | 401 |
| Leech Lake Reservation | 6 795 | 899 | 478 | 1 977 | 513 | 2 300 | 4.8 | 957 | 361 | 401 |
| Beltrami County (part) | 925 | 141 | 45 | 1 979 | 54 | 361 | 5.0 | 105 | 39 | 31 |
| Cass County (part) | 4 238 | 526 | 281 | 1 978 | 334 | 1 396 | 4.8 | 550 | 265 | 311 |
| Hubbard County (part) | 173 | 30 | 28 | 1 965 | 12 | 49 | 4.6 | 47 | - | - |
| Itasca County (part) | 1 459 | 202 | 124 | 1 974 | 113 | 494 | 4.9 | 255 | 57 | 59 |
| Leech Lake Off-Reservation Trust Land Cass County (part) | - | - | - | - | - | - | - | - | - | - |
| Lower Sioux Reservation, MN | 107 | 16 | 23 | 1 986 | - | 74 | 6.6 | 5 | - | - |
| Redwood County (part) | 107 | 16 | 23 | 1 986 | - | 74 | 6.6 | 5 | - | - |
| Mille Lacs Reservation and Off-Reservation Trust Land, MN | 2 927 | 412 | 463 | 1 974 | 166 | 1 113 | 4.9 | 494 | 149 | 128 |
| Mille Lacs Reservation | 2 887 | 400 | 461 | 1 974 | 163 | 1 096 | 4.9 | 489 | 149 | 128 |
| Aitkin County (part) | 32 | 11 | - | 1 992 | - | 20 | 5.8 | - | - | - |
| Crow Wing County (part) | - | - | - | - | - | - | - | - | - | - |
| Mille Lacs County (part) | 2 846 | 385 | 458 | 1 974 | 163 | 1 072 | 4.9 | 489 | 149 | 128 |
| Pine County (part) | 9 | 4 | 3 | 1 988 | - | 4 | 5.3 | - | - | - |
| Mille Lacs Off-Reservation Trust Land | 40 | 12 | 2 | 1 989 | 3 | 17 | 5.2 | 5 | - | - |
| Aitkin County (part) | - | - | - | - | - | - | - | - | - | - |
| Pine County (part) | 40 | 12 | 2 | 1 989 | 3 | 17 | 5.2 | 5 | - | - |
| Minnesota Chippewa Trust Land, MN | 26 | 6 | 4 | 1 984 | - | 6 | 4.8 | - | - | - |
| Becker County (part) | 2 | - | - | 1 945 | - | - | 3.0 | - | - | - |
| Carlton County (part) | 1 | - | - | 1 993 | - | - | 4.0 | - | - | - |
| Cass County (part) | - | - | - | - | - | - | - | - | - | - |
| Otter Tail County (part) | - | - | - | - | - | - | - | - | - | - |
| St. Louis County (part) | 23 | 6 | 4 | 1 985 | - | 6 | 5.0 | - | - | - |
| Prairie Island Indian Community and Off- Reservation Trust Land, MN | 73 | 21 | 18 | 1 981 | 2 | 38 | 5.6 | 12 | 2 | - |
| Prairie Island Indian Community | 64 | 21 | 18 | 1 982 | 2 | 29 | 4.5 | 12 | 2 | - |
| Goodhue County (part) | 64 | 21 | 18 | 1 982 | 2 | 29 | 4.5 | 12 | 2 | - |
| Prairie Island Off-Reservation Trust Land | 9 | - | - | 1 978 | - | 9 | 9.0+ | - | - | - |
| Dakota County (part) | 9 | - | - | 1 978 | - | 9 | 9.0+ | - | - | - |
| Goodhue County (part) | - | - | - | - | - | - | - | - | - | - |
| Red Lake Reservation, MN | 1 417 | 266 | 58 | 1 983 | 81 | 335 | 4.8 | 192 | 50 | 37 |
| Beltrami County (part) | 1 388 | 262 | 57 | 1 983 | 75 | 330 | 4.8 | 177 | 39 | 26 |
| Clearwater County (part) | 27 | 4 | - | 1 980 | 4 | 5 | 3.6 | 13 | 9 | 9 |
| Koochiching County (part) | - | - | - | - | - | - | - | - | - | - |
| Lake of the Woods County (part) | 1 | - | 1 | 1940- | 1 | - | 1.0 | 1 | 1 | 1 |
| Marshall County (part) | - | - | - | - | - | - | - | - | - | - |
| Pennington County (part) | - | - | - | - | - | - | - | - | - | - |
| Polk County (part) | - | - | - | - | - | - | - | - | - | - |
| Red Lake County (part) | - | - | - | - | - | - | - | - | - | - |
| Roseau County (part) | 1 | - | - | 1 955 | 1 | - | 1.0 | 1 | 1 | 1 |
| Sandy Lake Reservation, MN | 23 | 6 | - | 1 989 | 2 | 6 | 4.6 | 2 | 2 | - |
| Aitkin County (part) | 23 | 6 | - | 1 989 | 2 | 6 | 4.6 | 2 | 2 | - |
| Shakopee Mdwakanton Sioux Community and Off-Reservation Trust Land, MN | 135 | 45 | 3 | 1 992 | - | 112 | 7.3 | 3 | - | - |
| Shakopee Mdwakanton Sioux Community | 109 | 43 | 3 | 1 993 | - | 88 | 7.9 | 3 | - | - |
| Scott County (part) | 109 | 43 | 3 | 1 993 | - | 88 | 7.9 | 3 | - | - |
| Shakopee Mdwakanton Sioux Off- Reservation Trust Land | 26 | 2 | - | 1 992 | - | 24 | 6.2 | - | - | - |
| Scott County (part) | 26 | 2 | - | 1 992 | - | 24 | 6.2 | - | - | - |
| Upper Sioux Reservation, MN | 33 | 6 | 10 | 1 975 | 2 | 10 | 4.3 | 2 | - | - |
| Yellow Medicine County (part) | 33 | 6 | 10 | 1 975 | 2 | 10 | 4.3 | 2 | - | - |
| White Earth Reservation and Off-Reservation Trust Land, MN | 4 911 | 449 | 922 | 1 971 | 204 | 1 964 | 5.1 | 608 | 168 | 137 |
| White Earth Reservation | 4 908 | 446 | 922 | 1 971 | 204 | 1 964 | 5.1 | 608 | 168 | 137 |
| Becker County (part) | 1 991 | 229 | 182 | 1 976 | 124 | 708 | 5.0 | 240 | 88 | 55 |
| Clearwater County (part) | 217 | 33 | 18 | 1 974 | 13 | 66 | 5.0 | 28 | 3 | 3 |

Table 42. **Physical Housing Characteristics: 2000**—Con.

[Data based on a sample (except Tables 65-68). For information on confidentiality protection, coverage, sampling error, and nonsampling error, see Appendix G. For location of definitions, see "How to Use This Census Report"]

| American Indian Area County | Total housing units | Year structure built | | | Rooms | | | No bedrooms or 1 bedroom | Lacking complete plumbing facilities | Lacking complete kitchen facilities |
|--|---------------------------|--------------------------|--------------------|--------|--------|--------------|--------|--------------------------------|---|--|
| | | 1995 to March 2000 | 1939 or earlier | Median | 1 or 2 | 6 or more | Median | | | |
| AMERICAN INDIAN RESERVATION AND OFF-RESERVATION TRUST LAND — FEDERAL—Con. | | | | | | | | | | |
| White Earth Reservation and Off-Reservation Trust Land, MN—Con. | | | | | | | | | | |
| White Earth Reservation—Con. | | | | | | | | | | |
| Mahnomen County | 2 700 | 184 | 722 | 1 961 | 67 | 1 190 | 5.3 | 340 | 77 | 79 |
| White Earth Off-Reservation Trust Land | 3 | 3 | - | 1 997 | - | - | 5.0 | - | - | - |
| Clearwater County (part) | 3 | 3 | - | 1 997 | - | - | 5.0 | - | - | - |

Table 43. Selected Equipment Characteristics of Housing Units With an American Indian and Alaska Native Householder (One Race): 2000

[Data based on a sample (except Tables 65-68). For information on confidentiality protection, coverage, sampling error, and nonsampling error, see Appendix G. For location of definitions, see "How to Use This Census Report"]

| American Indian Area County | Occupied housing units | Vehicles available | | Percent no telephone service available | American Indian Area County | Occupied housing units | Vehicles available | | Percent no telephone service available |
|---|------------------------------|--------------------|-----------|---|--|------------------------------|--------------------|-----------|---|
| | | None | 1 or more | | | | None | 1 or more | |
| AMERICAN INDIAN RESERVATION AND OFF-RESERVATION TRUST LAND — FEDERAL | | | | | AMERICAN INDIAN RESERVATION AND OFF-RESERVATION TRUST LAND — FEDERAL—Con. | | | | |
| All areas | 5 007 | 737 | 4 270 | 13.6 | Minnesota Chippewa Trust Land, MN | 14 | - | 14 | - |
| Bois Forte Reservation, MN | 166 | 30 | 136 | 15.7 | Becker County (part) | - | - | - | (X) |
| Itasca County (part) | 3 | - | 3 | 100.0 | Carlton County (part) | - | - | - | (X) |
| Koochiching County (part) | 19 | 4 | 15 | 10.5 | Cass County (part) | - | - | - | (X) |
| St. Louis County (part) | 144 | 26 | 118 | 14.6 | Otter Tail County (part) | - | - | - | (X) |
| Fond du Lac Reservation and Off-Reservation Trust Land, MN-WI (part) | 412 | 52 | 360 | 6.6 | St. Louis County (part) | 14 | - | 14 | - |
| Fond du Lac Reservation | 412 | 52 | 360 | 6.6 | Prairie Island Indian Community and Off-Reservation Trust Land, MN | 62 | 7 | 55 | - |
| Carlton County (part) | 338 | 45 | 293 | 5.9 | Prairie Island Indian Community | 62 | 7 | 55 | - |
| St. Louis County (part) | 74 | 7 | 67 | 9.5 | Goodhue County (part) | 62 | 7 | 55 | - |
| Grand Portage Reservation and Off-Reservation Trust Land, MN | 150 | 25 | 125 | 16.7 | Prairie Island Off-Reservation Trust Land | - | - | - | (X) |
| Grand Portage Reservation | 150 | 25 | 125 | 16.7 | Dakota County (part) | - | - | - | (X) |
| Cook County (part) | 150 | 25 | 125 | 16.7 | Goodhue County (part) | - | - | - | (X) |
| Grand Portage Off-Reservation Trust Land | - | - | - | (X) | Red Lake Reservation, MN | 1 302 | 206 | 1 096 | 12.9 |
| Cook County (part) | - | - | - | (X) | Beltrami County (part) | 1 275 | 206 | 1 069 | 12.8 |
| Ho-Chunk Reservation and Off-Reservation Trust Land, WI-MN (part) | - | - | - | (X) | Clearwater County (part) | 27 | - | 27 | 18.5 |
| Ho-Chunk Off-Reservation Trust Land (part) | - | - | - | (X) | Koochiching County (part) | - | - | - | (X) |
| Houston County (part) | - | - | - | (X) | Lake of the Woods County (part) | - | - | - | (X) |
| Leech Lake Reservation and Off-Reservation Trust Land, MN | 1 356 | 214 | 1 142 | 14.7 | Marshall County (part) | - | - | - | (X) |
| Leech Lake Reservation | 1 356 | 214 | 1 142 | 14.7 | Pennington County (part) | - | - | - | (X) |
| Beltrami County (part) | 221 | 24 | 197 | 7.2 | Polk County (part) | - | - | - | (X) |
| Cass County (part) | 870 | 157 | 713 | 15.9 | Red Lake County (part) | - | - | - | (X) |
| Hubbard County (part) | 11 | - | 11 | 18.2 | Roseau County (part) | - | - | - | (X) |
| Itasca County (part) | 254 | 33 | 221 | 17.3 | Sandy Lake Reservation, MN | 21 | 4 | 17 | - |
| Leech Lake Off-Reservation Trust Land | - | - | - | (X) | Aitkin County (part) | 21 | 4 | 17 | - |
| Cass County (part) | - | - | - | (X) | Shakopee Mdewakanton Sioux Community and Off-Reservation Trust Land, MN | 111 | - | 111 | - |
| Lower Sioux Reservation, MN | 94 | 2 | 92 | 4.3 | Shakopee Mdewakanton Sioux Community | 87 | - | 87 | - |
| Redwood County (part) | 94 | 2 | 92 | 4.3 | Scott County (part) | 87 | - | 87 | - |
| Mille Lacs Reservation and Off-Reservation Trust Land, MN | 299 | 71 | 228 | 19.4 | Shakopee Mdewakanton Sioux Off-Reservation Trust Land | 24 | - | 24 | - |
| Mille Lacs Reservation | 273 | 68 | 205 | 19.4 | Scott County (part) | 24 | - | 24 | - |
| Aitkin County (part) | 23 | 4 | 19 | 34.8 | Upper Sioux Reservation, MN | 27 | 11 | 16 | 25.9 |
| Crow Wing County (part) | - | - | - | (X) | Yellow Medicine County (part) | 27 | 11 | 16 | 25.9 |
| Mille Lacs County (part) | 241 | 59 | 182 | 18.7 | White Earth Reservation and Off-Reservation Trust Land, MN | 993 | 115 | 878 | 16.8 |
| Pine County (part) | 9 | 5 | 4 | - | White Earth Reservation | 990 | 115 | 875 | 16.9 |
| Mille Lacs Off-Reservation Trust Land | 26 | 3 | 23 | 19.2 | Becker County (part) | 468 | 50 | 418 | 21.4 |
| Aitkin County (part) | - | - | - | (X) | Clearwater County (part) | 82 | 11 | 71 | 11.0 |
| Pine County (part) | 26 | 3 | 23 | 19.2 | Mahnomen County | 440 | 54 | 386 | 13.2 |
| | | | | | White Earth Off-Reservation Trust Land | 3 | - | 3 | - |
| | | | | | Clearwater County (part) | 3 | - | 3 | - |

Table 44. Year Householder Moved into Unit for Housing Units With an American Indian and Alaska Native Householder (One Race): 2000

[Data based on a sample (except Tables 65-68). For information on confidentiality protection, coverage, sampling error, and nonsampling error, see Appendix G. For location of definitions, see "How to Use This Census Report"]

| American Indian Area County | Occupied housing units | Year householder moved into unit | | American Indian Area County | Occupied housing units | Year householder moved into unit | |
|---|------------------------------|-------------------------------------|--------------------|--|------------------------------|-------------------------------------|--------------------|
| | | 1999 to March 2000 | 1969 or earlier | | | 1999 to March 2000 | 1969 or earlier |
| AMERICAN INDIAN RESERVATION AND OFF-RESERVATION TRUST LAND — FEDERAL | | | | AMERICAN INDIAN RESERVATION AND OFF-RESERVATION TRUST LAND — FEDERAL—Con. | | | |
| All areas | 5 007 | 968 | 252 | Minnesota Chippewa Trust Land, MN | 14 | 2 | - |
| Bois Forte Reservation, MN | 166 | 22 | 11 | Becker County (part) | - | - | - |
| Itasca County (part) | 3 | - | - | Carlton County (part) | - | - | - |
| Koochiching County (part) | 19 | - | 4 | Cass County (part) | - | - | - |
| St. Louis County (part) | 144 | 22 | 7 | Otter Tail County (part) | - | - | - |
| Fond du Lac Reservation and Off-Reservation Trust Land, MN-WI (part) | 412 | 37 | 18 | St. Louis County (part) | 14 | 2 | - |
| Fond du Lac Reservation | 412 | 37 | 18 | Prairie Island Indian Community and Off- Reservation Trust Land, MN | 62 | 6 | 11 |
| Carlton County (part) | 338 | 17 | 18 | Prairie Island Indian Community | 62 | 6 | 11 |
| St. Louis County (part) | 74 | 20 | - | Goodhue County (part) | 62 | 6 | 11 |
| Grand Portage Reservation and Off-Reservation Trust Land, MN | 150 | 48 | - | Prairie Island Off-Reservation Trust Land | - | - | - |
| Grand Portage Reservation | 150 | 48 | - | Dakota County (part) | - | - | - |
| Cook County (part) | 150 | 48 | - | Goodhue County (part) | - | - | - |
| Grand Portage Off-Reservation Trust Land | - | - | - | Red Lake Reservation, MN | 1 302 | 262 | 77 |
| Cook County (part) | - | - | - | Beltrami County (part) | 1 275 | 253 | 77 |
| Ho-Chunk Reservation and Off-Reservation Trust Land, WI-MN (part) | - | - | - | Clearwater County (part) | 27 | 9 | - |
| Ho-Chunk Off-Reservation Trust Land (part) ... | - | - | - | Koochiching County (part) | - | - | - |
| Houston County (part) | - | - | - | Lake of the Woods County (part) | - | - | - |
| Leech Lake Reservation and Off-Reservation Trust Land, MN | 1 356 | 285 | 75 | Marshall County (part) | - | - | - |
| Leech Lake Reservation | 1 356 | 285 | 75 | Pennington County (part) | - | - | - |
| Beltrami County (part) | 221 | 37 | 8 | Polk County (part) | - | - | - |
| Cass County (part) | 870 | 173 | 54 | Red Lake County (part) | - | - | - |
| Hubbard County (part) | 11 | 4 | - | Roseau County (part) | - | - | - |
| Itasca County (part) | 254 | 71 | 13 | Sandy Lake Reservation, MN | 21 | 5 | - |
| Leech Lake Off-Reservation Trust Land | - | - | - | Aitkin County (part) | 21 | 5 | - |
| Cass County (part) | - | - | - | Shakopee Mdewakanton Sioux Community and Off-Reservation Trust Land, MN | 111 | 18 | 3 |
| Lower Sioux Reservation, MN | 94 | 10 | 7 | Shakopee Mdewakanton Sioux Community ... | 87 | 18 | 3 |
| Redwood County (part) | 94 | 10 | 7 | Scott County (part) | 87 | 18 | 3 |
| Mille Lacs Reservation and Off-Reservation Trust Land, MN | 299 | 62 | 2 | Shakopee Mdewakanton Sioux Off- Reservation Trust Land | 24 | - | - |
| Mille Lacs Reservation | 273 | 60 | 2 | Scott County (part) | 24 | - | - |
| Aitkin County (part) | 23 | 8 | - | Upper Sioux Reservation, MN | 27 | - | - |
| Crow Wing County (part) | - | - | - | Yellow Medicine County (part) | 27 | - | - |
| Mille Lacs County (part) | 241 | 50 | 2 | White Earth Reservation and Off-Reservation Trust Land, MN | 993 | 211 | 48 |
| Pine County (part) | 9 | 2 | - | White Earth Reservation | 990 | 211 | 48 |
| Mille Lacs Off-Reservation Trust Land | 26 | 2 | - | Becker County (part) | 468 | 112 | 27 |
| Aitkin County (part) | - | - | - | Clearwater County (part) | 82 | 7 | 5 |
| Pine County (part) | 26 | 2 | - | Mahnomen County | 440 | 92 | 16 |
| | | | | White Earth Off-Reservation Trust Land | 3 | - | - |
| | | | | Clearwater County (part) | 3 | - | - |

Table 45. Home Value of Housing Units With an American Indian and Alaska Native Householder (One Race): 2000

[Data based on a sample (except Tables 65-68). For information on confidentiality protection, coverage, sampling error, and nonsampling error, see Appendix G. For location of definitions, see "How to Use This Census Report"]

| American Indian Area County | Specified owner- occupied housing units | Value of home | | | | | | | Median (dollars) |
|--|---|-----------------------|----------------------------|------------------------------|------------------------------|------------------------------|------------------------------|----------------------|---------------------|
| | | Less than \$50,000 | \$50,000 to \$99,999 | \$100,000 to \$149,999 | \$150,000 to \$199,999 | \$200,000 to \$299,999 | \$300,000 to \$499,999 | \$500,000 or more | |
| AMERICAN INDIAN RESERVATION AND OFF-RESERVATION TRUST LAND — FEDERAL | | | | | | | | | |
| All areas | 2 283 | 928 | 1 033 | 181 | 51 | 47 | 36 | 7 | 56 900 |
| Bois Forte Reservation, MN | 80 | 51 | 15 | 9 | 2 | 3 | - | - | 42 100 |
| Itasca County (part) | - | - | - | - | - | - | - | - | - |
| Koochiching County (part) | 13 | 13 | - | - | - | - | - | - | 22 900 |
| St. Louis County (part) | 67 | 38 | 15 | 9 | 2 | 3 | - | - | 46 300 |
| Fond du Lac Reservation and Off-Reservation Trust Land, MN—WI (part) | 171 | 23 | 109 | 33 | 2 | 2 | 2 | - | 79 800 |
| Fond du Lac Reservation | 171 | 23 | 109 | 33 | 2 | 2 | 2 | - | 79 800 |
| Carlton County (part) | 157 | 20 | 100 | 33 | - | 2 | 2 | - | 79 000 |
| St. Louis County (part) | 14 | 3 | 9 | - | 2 | - | - | - | 85 000 |
| Grand Portage Reservation and Off-Reservation Trust Land, MN | 82 | 31 | 40 | 11 | - | - | - | - | 58 300 |
| Grand Portage Reservation | 82 | 31 | 40 | 11 | - | - | - | - | 58 300 |
| Cook County (part) | 82 | 31 | 40 | 11 | - | - | - | - | 58 300 |
| Grand Portage Off-Reservation Trust Land | - | - | - | - | - | - | - | - | - |
| Cook County (part) | - | - | - | - | - | - | - | - | - |
| Ho-Chunk Reservation and Off-Reservation Trust Land, WI—MN (part) | - | - | - | - | - | - | - | - | - |
| Ho-Chunk Off-Reservation Trust Land (part) | - | - | - | - | - | - | - | - | - |
| Houston County (part) | - | - | - | - | - | - | - | - | - |
| Leech Lake Reservation and Off-Reservation Trust Land, MN | 509 | 246 | 191 | 33 | 12 | 16 | 11 | - | 52 100 |
| Leech Lake Reservation | 509 | 246 | 191 | 33 | 12 | 16 | 11 | - | 52 100 |
| Beltrami County (part) | 91 | 19 | 50 | 5 | 8 | 9 | - | - | 71 900 |
| Cass County (part) | 339 | 175 | 121 | 21 | 4 | 7 | 11 | - | 48 700 |
| Hubbard County (part) | - | - | - | - | - | - | - | - | - |
| Itasca County (part) | 79 | 52 | 20 | 7 | - | - | - | - | 38 600 |
| Leech Lake Off-Reservation Trust Land | - | - | - | - | - | - | - | - | - |
| Cass County (part) | - | - | - | - | - | - | - | - | - |
| Lower Sioux Reservation, MN | 64 | 15 | 35 | 9 | 5 | - | - | - | 64 500 |
| Redwood County (part) | 64 | 15 | 35 | 9 | 5 | - | - | - | 64 500 |
| Mille Lacs Reservation and Off-Reservation Trust Land, MN | 113 | 39 | 50 | 18 | 2 | - | 4 | - | 62 500 |
| Mille Lacs Reservation | 106 | 39 | 45 | 18 | 2 | - | 2 | - | 60 000 |
| Aitkin County (part) | 5 | 3 | - | 2 | - | - | - | - | 48 300 |
| Crow Wing County (part) | - | - | - | - | - | - | - | - | - |
| Mille Lacs County (part) | 96 | 33 | 43 | 16 | 2 | - | 2 | - | 60 900 |
| Pine County (part) | 5 | 3 | 2 | - | - | - | - | - | 19 200 |
| Mille Lacs Off-Reservation Trust Land | 7 | - | 5 | - | - | - | 2 | - | 82 500 |
| Aitkin County (part) | - | - | - | - | - | - | - | - | - |
| Pine County (part) | 7 | - | 5 | - | - | - | 2 | - | 82 500 |
| Minnesota Chippewa Trust Land, MN | 9 | 4 | 3 | - | - | 2 | - | - | 61 700 |
| Becker County (part) | - | - | - | - | - | - | - | - | - |
| Carlton County (part) | - | - | - | - | - | - | - | - | - |
| Cass County (part) | - | - | - | - | - | - | - | - | - |
| Otter Tail County (part) | - | - | - | - | - | - | - | - | - |
| St. Louis County (part) | 9 | 4 | 3 | - | - | 2 | - | - | 61 700 |
| Prairie Island Indian Community and Off-Reservation Trust Land, MN | 18 | 2 | 16 | - | - | - | - | - | 65 400 |
| Prairie Island Indian Community | 18 | 2 | 16 | - | - | - | - | - | 65 400 |
| Goodhue County (part) | 18 | 2 | 16 | - | - | - | - | - | 65 400 |
| Prairie Island Off-Reservation Trust Land | - | - | - | - | - | - | - | - | - |
| Dakota County (part) | - | - | - | - | - | - | - | - | - |
| Goodhue County (part) | - | - | - | - | - | - | - | - | - |
| Red Lake Reservation, MN | 694 | 289 | 364 | 33 | 8 | - | - | - | 54 600 |
| Beltrami County (part) | 681 | 284 | 356 | 33 | 8 | - | - | - | 54 400 |
| Clearwater County (part) | 13 | 5 | 8 | - | - | - | - | - | 63 800 |
| Koochiching County (part) | - | - | - | - | - | - | - | - | - |
| Lake of the Woods County (part) | - | - | - | - | - | - | - | - | - |
| Marshall County (part) | - | - | - | - | - | - | - | - | - |
| Pennington County (part) | - | - | - | - | - | - | - | - | - |
| Polk County (part) | - | - | - | - | - | - | - | - | - |
| Red Lake County (part) | - | - | - | - | - | - | - | - | - |
| Roseau County (part) | - | - | - | - | - | - | - | - | - |
| Sandy Lake Reservation, MN | 12 | 4 | 6 | 2 | - | - | - | - | 70 000 |
| Aitkin County (part) | 12 | 4 | 6 | 2 | - | - | - | - | 70 000 |
| Shakopee Mdwakanton Sioux Community and Off-Reservation Trust Land, MN | 93 | 8 | 10 | 12 | 13 | 24 | 19 | 7 | 243 800 |
| Shakopee Mdwakanton Sioux Community | 71 | 8 | 5 | 12 | 6 | 19 | 17 | 4 | 251 700 |
| Scott County (part) | 71 | 8 | 5 | 12 | 6 | 19 | 17 | 4 | 251 700 |
| Shakopee Mdwakanton Sioux Off-Reservation Trust Land | 22 | - | 5 | - | 7 | 5 | 2 | 3 | 187 500 |
| Scott County (part) | 22 | - | 5 | - | 7 | 5 | 2 | 3 | 187 500 |
| Upper Sioux Reservation, MN | 8 | 2 | 6 | - | - | - | - | - | 60 000 |
| Yellow Medicine County (part) | 8 | 2 | 6 | - | - | - | - | - | 60 000 |
| White Earth Reservation and Off-Reservation Trust Land, MN | 430 | 214 | 188 | 21 | 7 | - | - | - | 50 100 |
| White Earth Reservation | 430 | 214 | 188 | 21 | 7 | - | - | - | 50 100 |
| Becker County (part) | 184 | 87 | 87 | 10 | - | - | - | - | 51 400 |

Table 45. **Home Value of Housing Units With an American Indian and Alaska Native Householder (One Race): 2000—Con.**

[Data based on a sample (except Tables 65-68). For information on confidentiality protection, coverage, sampling error, and nonsampling error, see Appendix G. For location of definitions, see "How to Use This Census Report"]

| American Indian Area County | Specified owner- occupied housing units | Value of home | | | | | | | |
|--|---|-----------------------|----------------------------|------------------------------|------------------------------|------------------------------|------------------------------|----------------------|---------------------|
| | | Less than \$50,000 | \$50,000 to \$99,999 | \$100,000 to \$149,999 | \$150,000 to \$199,999 | \$200,000 to \$299,999 | \$300,000 to \$499,999 | \$500,000 or more | Median (dollars) |
| AMERICAN INDIAN RESERVATION AND OFF-RESERVATION TRUST LAND — FEDERAL—Con. | | | | | | | | | |
| White Earth Reservation and Off-Reservation Trust Land, MN—Con. | | | | | | | | | |
| White Earth Reservation—Con. | | | | | | | | | |
| Clearwater County (part) | 37 | 22 | 15 | - | - | - | - | - | 39 200 |
| Mahnomen County | 209 | 105 | 86 | 11 | 7 | - | - | - | 49 800 |
| White Earth Off-Reservation Trust Land | - | - | - | - | - | - | - | - | - |
| Clearwater County (part) | - | - | - | - | - | - | - | - | - |

Table 46. Selected Monthly Owner Costs of Housing Units With an American Indian and Alaska Native Householder (One Race): 2000

[Data based on a sample (except Tables 65-68). For information on confidentiality protection, coverage, sampling error, and nonsampling error, see Appendix G. For location of definitions, see "How to Use This Census Report"]

| American Indian Area County | Specified owner- occupied housing units | Selected monthly owner costs | | | | | | | |
|---|---|------------------------------|----------------------|----------------------|----------------------|----------------------|----------------------|----------------------|--------------------|
| | | Less than \$200 | \$200 to \$299 | \$300 to \$399 | \$400 to \$499 | \$500 to \$599 | \$600 to \$799 | \$800 to \$999 | \$1,000 or more |
| AMERICAN INDIAN RESERVATION AND OFF-RESERVATION TRUST LAND — FEDERAL | | | | | | | | | |
| All areas | 2 283 | 531 | 471 | 356 | 367 | 210 | 166 | 83 | 99 |
| Bois Forte Reservation, MN | 80 | 26 | 15 | 11 | 5 | 5 | 8 | 6 | 4 |
| Itasca County (part) | - | - | - | - | - | - | - | - | - |
| Koochiching County (part) | 13 | 7 | 6 | - | - | - | - | - | - |
| St. Louis County (part) | 67 | 19 | 9 | 11 | 5 | 5 | 8 | 6 | 4 |
| Fond du Lac Reservation and Off-Reservation Trust Land, MN—WI (part) | 171 | 15 | 20 | 10 | 34 | 44 | 30 | 12 | 6 |
| Fond du Lac Reservation | 171 | 15 | 20 | 10 | 34 | 44 | 30 | 12 | 6 |
| Carlton County (part) | 157 | 9 | 20 | 10 | 32 | 40 | 30 | 12 | 4 |
| St. Louis County (part) | 14 | 6 | - | - | 2 | 4 | - | - | 2 |
| Grand Portage Reservation and Off-Reservation Trust Land, MN | 82 | 23 | 19 | 15 | 17 | 4 | 4 | - | - |
| Grand Portage Reservation | 82 | 23 | 19 | 15 | 17 | 4 | 4 | - | - |
| Cook County (part) | 82 | 23 | 19 | 15 | 17 | 4 | 4 | - | - |
| Grand Portage Off-Reservation Trust Land | - | - | - | - | - | - | - | - | - |
| Cook County (part) | - | - | - | - | - | - | - | - | - |
| Ho-Chunk Reservation and Off-Reservation Trust Land, WI—MN (part) | - | - | - | - | - | - | - | - | - |
| Ho-Chunk Off-Reservation Trust Land (part) | - | - | - | - | - | - | - | - | - |
| Houston County (part) | - | - | - | - | - | - | - | - | - |
| Leech Lake Reservation and Off-Reservation Trust Land, MN | 509 | 136 | 91 | 69 | 91 | 51 | 25 | 22 | 24 |
| Leech Lake Reservation | 509 | 136 | 91 | 69 | 91 | 51 | 25 | 22 | 24 |
| Beltrami County (part) | 91 | 2 | 16 | 13 | 32 | 16 | - | 5 | 7 |
| Cass County (part) | 339 | 102 | 66 | 49 | 44 | 28 | 25 | 8 | 17 |
| Hubbard County (part) | - | - | - | - | - | - | - | - | - |
| Itasca County (part) | 79 | 32 | 9 | 7 | 15 | 7 | - | 9 | - |
| Leech Lake Off-Reservation Trust Land | - | - | - | - | - | - | - | - | - |
| Cass County (part) | - | - | - | - | - | - | - | - | - |
| Lower Sioux Reservation, MN | 64 | - | 14 | 10 | 9 | 9 | 8 | 12 | 2 |
| Redwood County (part) | 64 | - | 14 | 10 | 9 | 9 | 8 | 12 | 2 |
| Mille Lacs Reservation and Off-Reservation Trust Land, MN | 113 | 18 | 29 | 11 | 16 | 23 | 10 | 4 | 2 |
| Mille Lacs Reservation | 106 | 16 | 26 | 11 | 16 | 23 | 8 | 4 | 2 |
| Aitkin County (part) | 5 | - | 2 | - | - | 3 | - | - | - |
| Crow Wing County (part) | - | - | - | - | - | - | - | - | - |
| Mille Lacs County (part) | 96 | 13 | 24 | 11 | 14 | 20 | 8 | 4 | 2 |
| Pine County (part) | 5 | 3 | - | - | 2 | - | - | - | - |
| Mille Lacs Off-Reservation Trust Land | 7 | 2 | 3 | - | - | - | 2 | - | - |
| Aitkin County (part) | - | - | - | - | - | - | - | - | - |
| Pine County (part) | 7 | 2 | 3 | - | - | - | 2 | - | - |
| Minnesota Chippewa Trust Land, MN | 9 | - | - | - | - | 7 | 2 | - | - |
| Becker County (part) | - | - | - | - | - | - | - | - | - |
| Carlton County (part) | - | - | - | - | - | - | - | - | - |
| Cass County (part) | - | - | - | - | - | - | - | - | - |
| Otter Tail County (part) | - | - | - | - | - | - | - | - | - |
| St. Louis County (part) | 9 | - | - | - | - | 7 | 2 | - | - |
| Prairie Island Indian Community and Off-Reservation Trust Land, MN | 18 | - | 11 | - | - | 2 | - | 3 | 2 |
| Prairie Island Indian Community | 18 | - | 11 | - | - | 2 | - | 3 | 2 |
| Goodhue County (part) | 18 | - | 11 | - | - | 2 | - | 3 | 2 |
| Prairie Island Off-Reservation Trust Land | - | - | - | - | - | - | - | - | - |
| Dakota County (part) | - | - | - | - | - | - | - | - | - |
| Goodhue County (part) | - | - | - | - | - | - | - | - | - |
| Red Lake Reservation, MN | 694 | 190 | 148 | 138 | 140 | 37 | 30 | 2 | 9 |
| Beltrami County (part) | 681 | 190 | 144 | 133 | 136 | 37 | 30 | 2 | 9 |
| Clearwater County (part) | 13 | - | 4 | 5 | 4 | - | - | - | - |
| Koochiching County (part) | - | - | - | - | - | - | - | - | - |
| Lake of the Woods County (part) | - | - | - | - | - | - | - | - | - |
| Marshall County (part) | - | - | - | - | - | - | - | - | - |
| Pennington County (part) | - | - | - | - | - | - | - | - | - |
| Polk County (part) | - | - | - | - | - | - | - | - | - |
| Red Lake County (part) | - | - | - | - | - | - | - | - | - |
| Roseau County (part) | - | - | - | - | - | - | - | - | - |
| Sandy Lake Reservation, MN | 12 | 6 | 2 | - | - | 2 | 2 | - | - |
| Aitkin County (part) | 12 | 6 | 2 | - | - | 2 | 2 | - | - |
| Shakopee Mdewakanton Sioux Community and Off-Reservation Trust Land, MN | 93 | - | 5 | 10 | 11 | 2 | 8 | 14 | 43 |
| Shakopee Mdewakanton Sioux Community | 71 | - | - | 6 | 11 | 2 | 8 | 9 | 35 |
| Scott County (part) | 71 | - | - | 6 | 11 | 2 | 8 | 9 | 35 |
| Shakopee Mdewakanton Sioux Off-Reservation Trust Land | 22 | - | 5 | 4 | - | - | - | 5 | 8 |
| Scott County (part) | 22 | - | 5 | 4 | - | - | - | 5 | 8 |
| Upper Sioux Reservation, MN | 8 | 2 | 2 | 2 | - | - | - | 2 | - |
| Yellow Medicine County (part) | 8 | 2 | 2 | 2 | - | - | - | 2 | - |
| White Earth Reservation and Off-Reservation Trust Land, MN | 430 | 115 | 115 | 80 | 44 | 24 | 39 | 6 | 7 |
| White Earth Reservation | 430 | 115 | 115 | 80 | 44 | 24 | 39 | 6 | 7 |
| Becker County (part) | 184 | 49 | 61 | 36 | 18 | - | 13 | 4 | 3 |

Table 46. **Selected Monthly Owner Costs of Housing Units With an American Indian and Alaska Native Householder (One Race): 2000—Con.**

[Data based on a sample (except Tables 65-68). For information on confidentiality protection, coverage, sampling error, and nonsampling error, see Appendix G. For location of definitions, see "How to Use This Census Report"]

| American Indian Area County | Specified owner- occupied housing units | Selected monthly owner costs | | | | | | | |
|--|---|------------------------------|----------------------|----------------------|----------------------|----------------------|----------------------|----------------------|--------------------|
| | | Less than \$200 | \$200 to \$299 | \$300 to \$399 | \$400 to \$499 | \$500 to \$599 | \$600 to \$799 | \$800 to \$999 | \$1,000 or more |
| AMERICAN INDIAN RESERVATION AND OFF-RESERVATION TRUST LAND — FEDERAL—Con. | | | | | | | | | |
| White Earth Reservation and Off-Reservation Trust Land, MN—Con. | | | | | | | | | |
| White Earth Reservation—Con. | | | | | | | | | |
| Clearwater County (part) | 37 | 18 | 10 | 6 | 3 | - | - | - | - |
| Mahnomen County | 209 | 48 | 44 | 38 | 23 | 24 | 26 | 2 | 4 |
| White Earth Off-Reservation Trust Land | | | | | | | | | |
| Clearwater County (part) | - | - | - | - | - | - | - | - | - |

Table 47. Gross Rent of Housing Units With an American Indian and Alaska Native Householder (One Race): 2000

[Data based on a sample (except Tables 65-68). For information on confidentiality protection, coverage, sampling error, and nonsampling error, see Appendix G. For location of definitions, see "How to Use This Census Report"]

| American Indian Area County | Specified renter-occupied housing units paying cash rent | Gross rent | | | | | | | |
|--|---|--------------------|----------------------|----------------------|----------------------|--------------------------|--------------------------|--------------------|---------------------|
| | | Less than \$250 | \$250 to \$499 | \$500 to \$749 | \$750 to \$999 | \$1,000 to \$1,499 | \$1,500 to \$1,999 | \$2,000 or more | Median (dollars) |
| AMERICAN INDIAN RESERVATION AND OFF-RESERVATION TRUST LAND — FEDERAL | | | | | | | | | |
| All areas | 1 635 | 638 | 839 | 133 | 16 | - | 7 | 2 | 284 |
| Bois Forte Reservation, MN | 58 | 16 | 35 | 4 | 3 | - | - | - | 283 |
| Itasca County (part) | - | - | - | - | - | - | - | - | - |
| Koochiching County (part) | - | - | - | - | - | - | - | - | - |
| St. Louis County (part) | 58 | 16 | 35 | 4 | 3 | - | - | - | 283 |
| Fond du Lac Reservation and Off-Reservation Trust Land, MN—WI (part) | 173 | 95 | 63 | 10 | 5 | - | - | - | 231 |
| Fond du Lac Reservation | 173 | 95 | 63 | 10 | 5 | - | - | - | 231 |
| Carlton County (part) | 126 | 72 | 42 | 10 | 2 | - | - | - | 220 |
| St. Louis County (part) | 47 | 23 | 21 | - | 3 | - | - | - | 253 |
| Grand Portage Reservation and Off-Reservation Trust Land, MN | 36 | 6 | 19 | 11 | - | - | - | - | 468 |
| Grand Portage Reservation | 36 | 6 | 19 | 11 | - | - | - | - | 468 |
| Cook County (part) | 36 | 6 | 19 | 11 | - | - | - | - | 468 |
| Grand Portage Off-Reservation Trust Land | - | - | - | - | - | - | - | - | - |
| Cook County (part) | - | - | - | - | - | - | - | - | - |
| Ho-Chunk Reservation and Off-Reservation Trust Land, WI—MN (part) | - | - | - | - | - | - | - | - | - |
| Ho-Chunk Off-Reservation Trust Land (part) | - | - | - | - | - | - | - | - | - |
| Houston County (part) | - | - | - | - | - | - | - | - | - |
| Leech Lake Reservation and Off-Reservation Trust Land, MN | 456 | 136 | 258 | 54 | 3 | - | 5 | - | 320 |
| Leech Lake Reservation | 456 | 136 | 258 | 54 | 3 | - | 5 | - | 320 |
| Beltrami County (part) | 54 | 21 | 29 | 4 | - | - | - | - | 288 |
| Cass County (part) | 309 | 98 | 160 | 48 | 3 | - | - | - | 327 |
| Hubbard County (part) | 6 | - | 6 | - | - | - | - | - | 325 |
| Itasca County (part) | 87 | 17 | 63 | 2 | - | - | 5 | - | 317 |
| Leech Lake Off-Reservation Trust Land | - | - | - | - | - | - | - | - | - |
| Cass County (part) | - | - | - | - | - | - | - | - | - |
| Lower Sioux Reservation, MN | 6 | - | 6 | - | - | - | - | - | 375 |
| Redwood County (part) | 6 | - | 6 | - | - | - | - | - | 375 |
| Mille Lacs Reservation and Off-Reservation Trust Land, MN | 95 | 29 | 57 | 7 | - | - | 2 | - | 290 |
| Mille Lacs Reservation | 85 | 22 | 57 | 4 | - | - | 2 | - | 295 |
| Aitkin County (part) | 8 | 2 | 6 | - | - | - | - | - | 375 |
| Crow Wing County (part) | - | - | - | - | - | - | - | - | - |
| Mille Lacs County (part) | 75 | 20 | 49 | 4 | - | - | 2 | - | 292 |
| Pine County (part) | 2 | - | 2 | - | - | - | - | - | 275 |
| Mille Lacs Off-Reservation Trust Land | 10 | 7 | - | 3 | - | - | - | - | 225 |
| Aitkin County (part) | - | - | - | - | - | - | - | - | - |
| Pine County (part) | 10 | 7 | - | 3 | - | - | - | - | 225 |
| Minnesota Chippewa Trust Land, MN | 2 | - | 2 | - | - | - | - | - | 375 |
| Becker County (part) | - | - | - | - | - | - | - | - | - |
| Carlton County (part) | - | - | - | - | - | - | - | - | - |
| Cass County (part) | - | - | - | - | - | - | - | - | - |
| Otter Tail County (part) | - | - | - | - | - | - | - | - | - |
| St. Louis County (part) | 2 | - | 2 | - | - | - | - | - | 375 |
| Prairie Island Indian Community and Off-Reservation Trust Land, MN | 18 | 5 | 5 | 8 | - | - | - | - | 338 |
| Prairie Island Indian Community | 18 | 5 | 5 | 8 | - | - | - | - | 338 |
| Goodhue County (part) | 18 | 5 | 5 | 8 | - | - | - | - | 338 |
| Prairie Island Off-Reservation Trust Land | - | - | - | - | - | - | - | - | - |
| Dakota County (part) | - | - | - | - | - | - | - | - | - |
| Goodhue County (part) | - | - | - | - | - | - | - | - | - |
| Red Lake Reservation, MN | 454 | 186 | 244 | 24 | - | - | - | - | 277 |
| Beltrami County (part) | 445 | 177 | 244 | 24 | - | - | - | - | 280 |
| Clearwater County (part) | 9 | 9 | - | - | - | - | - | - | 205 |
| Koochiching County (part) | - | - | - | - | - | - | - | - | - |
| Lake of the Woods County (part) | - | - | - | - | - | - | - | - | - |
| Marshall County (part) | - | - | - | - | - | - | - | - | - |
| Pennington County (part) | - | - | - | - | - | - | - | - | - |
| Polk County (part) | - | - | - | - | - | - | - | - | - |
| Red Lake County (part) | - | - | - | - | - | - | - | - | - |
| Roseau County (part) | - | - | - | - | - | - | - | - | - |
| Sandy Lake Reservation, MN | 4 | - | 4 | - | - | - | - | - | 400 |
| Aitkin County (part) | 4 | - | 4 | - | - | - | - | - | 400 |
| Shakopee Mdwakanton Sioux Community and Off-Reservation Trust Land, MN | 5 | - | 3 | - | - | - | - | 2 | 492 |
| Shakopee Mdwakanton Sioux Community | 5 | - | 3 | - | - | - | - | 2 | 492 |
| Scott County (part) | 5 | - | 3 | - | - | - | - | 2 | 492 |
| Shakopee Mdwakanton Sioux Off-Reservation Trust Land | - | - | - | - | - | - | - | - | - |
| Scott County (part) | - | - | - | - | - | - | - | - | - |
| Upper Sioux Reservation, MN | - | - | - | - | - | - | - | - | - |
| Yellow Medicine County (part) | - | - | - | - | - | - | - | - | - |
| White Earth Reservation and Off-Reservation Trust Land, MN | 328 | 165 | 143 | 15 | 5 | - | - | - | 249 |
| White Earth Reservation | 325 | 162 | 143 | 15 | 5 | - | - | - | 251 |
| Becker County (part) | 157 | 83 | 67 | 4 | 3 | - | - | - | 242 |

Table 47. **Gross Rent of Housing Units With an American Indian and Alaska Native Householder (One Race): 2000—Con.**

[Data based on a sample (except Tables 65-68). For information on confidentiality protection, coverage, sampling error, and nonsampling error, see Appendix G. For location of definitions, see "How to Use This Census Report"]

| American Indian Area County | Specified renter-occupied housing units paying cash rent | Gross rent | | | | | | | | Median (dollars) |
|--|---|--------------------|----------------------|----------------------|----------------------|--------------------------|--------------------------|--------------------|---|---------------------|
| | | Less than \$250 | \$250 to \$499 | \$500 to \$749 | \$750 to \$999 | \$1,000 to \$1,499 | \$1,500 to \$1,999 | \$2,000 or more | | |
| AMERICAN INDIAN RESERVATION AND OFF-RESERVATION TRUST LAND — FEDERAL—Con. | | | | | | | | | | |
| White Earth Reservation and Off-Reservation Trust Land, MN—Con. | | | | | | | | | | |
| White Earth Reservation—Con. | | | | | | | | | | |
| Clearwater County (part) | 22 | 14 | 8 | - | - | - | - | - | - | 225 |
| Mahnomen County | 146 | 65 | 68 | 11 | 2 | - | - | - | - | 272 |
| White Earth Off-Reservation Trust Land | 3 | 3 | - | - | - | - | - | - | - | 175 |
| Clearwater County (part) | 3 | 3 | - | - | - | - | - | - | - | 175 |

Table 48. Selected Mortgage and Rental Cost Characteristics of Housing Units With an American Indian and Alaska Native Householder (One Race): 2000

[Data based on a sample (except Tables 65-68). For information on confidentiality protection, coverage, sampling error, and nonsampling error, see Appendix G. For location of definitions, see "How to Use This Census Report"]

| American Indian Area County | Specified owner-occupied housing units | | | | | | | Specified renter-occupied housing units paying cash rent | |
|---|--|-----------------|---|---|---------------|---|---|--|---|
| | Total | With a mortgage | | | Not mortgaged | | | Total | Median gross rent as a percentage of household income in 1999 |
| | | Total | Median selected monthly owner costs (dollars) | Median selected monthly owner costs as a percentage of household income in 1999 | Total | Median selected monthly owner costs (dollars) | Median selected monthly owner costs as a percentage of household income in 1999 | | |
| AMERICAN INDIAN RESERVATION AND OFF-RESERVATION TRUST LAND — FEDERAL | | | | | | | | | |
| All areas | 2 283 | 1 151 | 491 | 17.0 | 1 132 | 209 | 11.2 | 1 635 | 20.1 |
| Bois Forte Reservation, MN | 80 | 28 | 750 | 20.8 | 52 | 200 | 12.5 | 58 | 17.1 |
| Itasca County (part) | - | - | - | - | - | - | - | - | - |
| Koochiching County (part) | 13 | - | - | - | 13 | 194 | 10.0- | - | - |
| St. Louis County (part) | 67 | 28 | 750 | 20.8 | 39 | 204 | 12.9 | 58 | 17.1 |
| Fond du Lac Reservation and Off-Reservation Trust Land, MN-WI (part) | 171 | 131 | 556 | 14.9 | 40 | 250 | 14.4 | 173 | 11.8 |
| Fond du Lac Reservation | 171 | 131 | 556 | 14.9 | 40 | 250 | 14.4 | 173 | 11.8 |
| Carlton County (part) | 157 | 123 | 556 | 15.4 | 34 | 263 | 14.4 | 126 | 10.0- |
| St. Louis County (part) | 14 | 8 | 550 | 10.0- | 6 | 150 | 15.0 | 47 | 20.0 |
| Grand Portage Reservation and Off-Reservation Trust Land, MN | 82 | 33 | 429 | 12.7 | 49 | 208 | 11.6 | 36 | 20.0 |
| Grand Portage Reservation | 82 | 33 | 429 | 12.7 | 49 | 208 | 11.6 | 36 | 20.0 |
| Cook County (part) | 82 | 33 | 429 | 12.7 | 49 | 208 | 11.6 | 36 | 20.0 |
| Grand Portage Off-Reservation Trust Land | - | - | - | - | - | - | - | - | - |
| Cook County (part) | - | - | - | - | - | - | - | - | - |
| Ho-Chunk Reservation and Off-Reservation Trust Land, WI-MN (part) | - | - | - | - | - | - | - | - | - |
| Ho-Chunk Off-Reservation Trust Land (part) | - | - | - | - | - | - | - | - | - |
| Houston County (part) | - | - | - | - | - | - | - | - | - |
| Leech Lake Reservation and Off-Reservation Trust Land, MN | 509 | 248 | 494 | 21.8 | 261 | 196 | 10.0 | 456 | 20.0 |
| Leech Lake Reservation | 509 | 248 | 494 | 21.8 | 261 | 196 | 10.0 | 456 | 20.0 |
| Beltrami County (part) | 91 | 65 | 484 | 20.3 | 26 | 283 | 10.0- | 54 | 22.1 |
| Cass County (part) | 339 | 145 | 510 | 21.4 | 194 | 195 | 10.6 | 309 | 21.0 |
| Hubbard County (part) | - | - | - | - | - | - | - | 6 | 18.0 |
| Itasca County (part) | 79 | 38 | 480 | 31.8 | 41 | 176 | 10.0- | 87 | 15.3 |
| Leech Lake Off-Reservation Trust Land | - | - | - | - | - | - | - | - | - |
| Cass County (part) | - | - | - | - | - | - | - | - | - |
| Lower Sioux Reservation, MN | 64 | 47 | 583 | 10.0- | 17 | 275 | 10.0- | 6 | 10.0- |
| Redwood County (part) | 64 | 47 | 583 | 10.0- | 17 | 275 | 10.0- | 6 | 10.0- |
| Mille Lacs Reservation and Off-Reservation Trust Land, MN | 113 | 62 | 535 | 14.4 | 51 | 219 | 15.9 | 95 | 24.2 |
| Mille Lacs Reservation | 106 | 57 | 537 | 13.8 | 49 | 221 | 16.6 | 85 | 24.8 |
| Aitkin County (part) | 5 | 3 | 550 | 10.0- | 2 | 225 | 50.0+ | 8 | 50.0+ |
| Crow Wing County (part) | - | - | - | - | - | - | - | - | - |
| Mille Lacs County (part) | 96 | 52 | 540 | 14.4 | 44 | 225 | 16.9 | 75 | 23.3 |
| Pine County (part) | 5 | 2 | 450 | 10.0- | 3 | 125 | 12.5 | 2 | 27.5 |
| Mille Lacs Off-Reservation Trust Land | 7 | 5 | 283 | 19.2 | 2 | 175 | 10.0- | 10 | 20.0 |
| Aitkin County (part) | - | - | - | - | - | - | - | - | - |
| Pine County (part) | 7 | 5 | 283 | 19.2 | 2 | 175 | 10.0- | 10 | 20.0 |
| Minnesota Chippewa Trust Land, MN | 9 | 9 | 564 | 16.3 | - | - | - | 2 | 12.5 |
| Becker County (part) | - | - | - | - | - | - | - | - | - |
| Carlton County (part) | - | - | - | - | - | - | - | - | - |
| Cass County (part) | - | - | - | - | - | - | - | - | - |
| Otter Tail County (part) | - | - | - | - | - | - | - | - | - |
| St. Louis County (part) | 9 | 9 | 564 | 16.3 | - | - | - | 2 | 12.5 |
| Prairie Island Indian Community and Off-Reservation Trust Land, MN | 18 | 7 | 850 | 10.0 | 11 | 275 | 50.0+ | 18 | 10.0- |
| Prairie Island Indian Community | 18 | 7 | 850 | 10.0 | 11 | 275 | 50.0+ | 18 | 10.0- |
| Goodhue County (part) | 18 | 7 | 850 | 10.0 | 11 | 275 | 50.0+ | 18 | 10.0- |
| Prairie Island Off-Reservation Trust Land | - | - | - | - | - | - | - | - | - |
| Dakota County (part) | - | - | - | - | - | - | - | - | - |
| Goodhue County (part) | - | - | - | - | - | - | - | - | - |
| Red Lake Reservation, MN | 694 | 307 | 441 | 15.8 | 387 | 203 | 12.3 | 454 | 22.2 |
| Beltrami County (part) | 681 | 303 | 440 | 15.5 | 378 | 199 | 12.3 | 445 | 22.4 |
| Clearwater County (part) | 13 | 4 | 450 | 27.5 | 9 | 305 | 15.5 | 9 | 14.5 |
| Koochiching County (part) | - | - | - | - | - | - | - | - | - |
| Lake of the Woods County (part) | - | - | - | - | - | - | - | - | - |
| Marshall County (part) | - | - | - | - | - | - | - | - | - |
| Pennington County (part) | - | - | - | - | - | - | - | - | - |
| Polk County (part) | - | - | - | - | - | - | - | - | - |
| Red Lake County (part) | - | - | - | - | - | - | - | - | - |
| Roseau County (part) | - | - | - | - | - | - | - | - | - |
| Sandy Lake Reservation, MN | 12 | 4 | 600 | 27.5 | 8 | 175 | 27.5 | 4 | 25.0 |
| Aitkin County (part) | 12 | 4 | 600 | 27.5 | 8 | 175 | 27.5 | 4 | 25.0 |

Table 48. **Selected Mortgage and Rental Cost Characteristics of Housing Units With an American Indian and Alaska Native Householder (One Race): 2000—Con.**

[Data based on a sample (except Tables 65-68). For information on confidentiality protection, coverage, sampling error, and nonsampling error, see Appendix G. For location of definitions, see "How to Use This Census Report"]

| American Indian Area County | Specified owner-occupied housing units | | | | | | | Specified renter-occupied housing units paying cash rent | |
|--|--|-----------------|---|---|---------------|---|---|--|---|
| | Total | With a mortgage | | | Not mortgaged | | | Total | Median gross rent as a percentage of household income in 1999 |
| | | Total | Median selected monthly owner costs (dollars) | Median selected monthly owner costs as a percentage of household income in 1999 | Total | Median selected monthly owner costs (dollars) | Median selected monthly owner costs as a percentage of household income in 1999 | | |
| AMERICAN INDIAN RESERVATION AND OFF-RESERVATION TRUST LAND — FEDERAL—Con. | | | | | | | | | |
| Shakopee Mdewakanton Sioux Community and Off-Reservation Trust Land, MN | 93 | 62 | 1 231 | 31.7 | 31 | 405 | 11.8 | 5 | 41.7 |
| Shakopee Mdewakanton Sioux Community | 71 | 49 | 1 275 | 27.9 | 22 | 445 | 11.3 | 5 | 41.7 |
| Scott County (part) | 71 | 49 | 1 275 | 27.9 | 22 | 445 | 11.3 | 5 | 41.7 |
| Shakopee Mdewakanton Sioux Off-Reservation Trust Land | 22 | 13 | 1 125 | 50.0+ | 9 | 295 | 13.8 | - | - |
| Scott County (part) | 22 | 13 | 1 125 | 50.0+ | 9 | 295 | 13.8 | - | - |
| Upper Sioux Reservation, MN | 8 | 2 | 950 | 17.5 | 6 | 225 | 10.0- | - | - |
| Yellow Medicine County (part) | 8 | 2 | 950 | 17.5 | 6 | 225 | 10.0- | - | - |
| White Earth Reservation and Off-Reservation Trust Land, MN | 430 | 211 | 433 | 17.3 | 219 | 202 | 10.0- | 328 | 21.2 |
| White Earth Reservation | 430 | 211 | 433 | 17.3 | 219 | 202 | 10.0- | 325 | 21.4 |
| Becker County (part) | 184 | 68 | 422 | 18.9 | 116 | 220 | 10.0- | 157 | 25.7 |
| Clearwater County (part) | 37 | 11 | 358 | 14.2 | 26 | 169 | 10.0- | 22 | 15.6 |
| Mahnomen County | 209 | 132 | 457 | 16.8 | 77 | 177 | 10.0- | 146 | 19.7 |
| White Earth Off-Reservation Trust Land | - | - | - | - | - | - | - | 3 | 12.5 |
| Clearwater County (part) | - | - | - | - | - | - | - | 3 | 12.5 |

Table 49. **Place of Birth, Residence in 1995, and Language for the Native Hawaiian and Other Pacific Islander Population (One Race): 2000**

[The above table was omitted because there were no qualifying areas.]

Table 50. **Education and Veteran Status for the Native Hawaiian and Other Pacific Islander Population (One Race): 2000**

[The above table was omitted because there were no qualifying areas.]

Table 51. **Disability Status for the Native Hawaiian and Other Pacific Islander Population (One Race): 2000**

[The above table was omitted because there were no qualifying areas.]

Table 52. **Employment Status and Journey to Work for the Native Hawaiian and Other Pacific Islander Population (One Race): 2000**

[The above table was omitted because there were no qualifying areas.]

Table 53. **Work Status and Income in 1999 for the Native Hawaiian and Other Pacific Islander Population (One Race): 2000**

[The above table was omitted because there were no qualifying areas.]

Table 54. **Earnings in 1999 of Full-Time, Year-Round Workers, by Sex for the Native Hawaiian and Other Pacific Islander Population (One Race): 2000**

[The above table was omitted because there were no qualifying areas.]

Table 55. **Income in 1999 of Households With a Native Hawaiian and Other Pacific Islander Householder (One Race): 2000**

[The above table was omitted because there were no qualifying areas.]

Table 56. **Poverty Status in 1999 for the Native Hawaiian and Other Pacific Islander Population (One Race): 2000**

[The above table was omitted because there were no qualifying areas.]

Table 57. **Units in Structure: 2000**

[The above table was omitted because there were no qualifying areas.]

Table 58. **Physical Housing Characteristics: 2000**

[The above table was omitted because there were no qualifying areas.]

Table 59. Selected Equipment Characteristics of Housing Units With a Native Hawaiian and Other Pacific Islander Householder (One Race): 2000

[The above table was omitted because there were no qualifying areas.]

Table 60. Year Householder Moved into Unit for Housing Units With a Native Hawaiian and Other Pacific Islander Householder (One Race): 2000

[The above table was omitted because there were no qualifying areas.]

Table 61. Home Value of Housing Units With a Native Hawaiian and Other Pacific Islander Householder (One Race): 2000

[The above table was omitted because there were no qualifying areas.]

Table 62. Selected Monthly Owner Costs of Housing Units With a Native Hawaiian and Other Pacific Islander Householder (One Race): 2000

[The above table was omitted because there were no qualifying areas.]

Table 63. Gross Rent of Housing Units With a Native Hawaiian and Other Pacific Islander Householder (One Race): 2000

[The above table was omitted because there were no qualifying areas.]

Table 64. Selected Mortgage and Rental Cost Characteristics of Housing Units With a Native Hawaiian and Other Pacific Islander Householder (One Race): 2000

[The above table was omitted because there were no qualifying areas.]

Table 65. Percent of Population and Housing Units in Sample: 2000

[Data based on a sample (except Tables 65-68). For information on confidentiality protection, coverage, sampling error, and nonsampling error, see Appendix G. For location of definitions, see "How to Use This Census Report"]

| State County County Subdivision Place | Population | | Housing units | | State County County Subdivision Place | Population | | Housing units | |
|--|----------------------|-------------------------|----------------------|-------------------------|--|----------------------|-------------------------|----------------------|-------------------------|
| | 100-percent count | Percent in sample | 100-percent count | Percent in sample | | 100-percent count | Percent in sample | 100-percent count | Percent in sample |
| The State | 4 919 479 | 22.5 | 2 065 946 | 23.4 | Becker County—Con. | | | | |
| Aitkin County | 15 301 | 42.0 | 14 168 | 41.4 | Lake Eunice township | 1 198 | 44.1 | 1 165 | 42.2 |
| Aitkin city | 1 984 | 25.2 | 969 | 27.7 | Lake Park city | 782 | 46.9 | 326 | 46.9 |
| Aitkin township | 642 | 41.7 | 356 | 41.3 | Lake Park township | 418 | 42.1 | 188 | 47.3 |
| Ball Bluff township | 300 | 52.3 | 207 | 49.8 | Lake View township | 1 730 | 45.8 | 1 246 | 43.7 |
| Balsam township | 34 | 29.4 | 43 | 53.5 | Maple Grove township | 405 | 40.2 | 329 | 30.7 |
| Beaver township | 76 | 52.6 | 109 | 37.6 | Ogema city | 143 | 49.7 | 73 | 49.3 |
| Clark township | 148 | 40.5 | 89 | 41.6 | Osage township | 774 | 46.4 | 397 | 45.3 |
| Cornish township | 27 | 59.3 | 66 | 50.0 | Pine Point township | 419 | 28.4 | 145 | 33.1 |
| Davidson UT | 57 | 52.6 | 54 | 44.4 | Pine Point CDP (part) | 329 | 28.3 | 106 | 33.0 |
| Farm Island township | 1 071 | 42.0 | 1 116 | 38.4 | Riceville township | 103 | 49.5 | 37 | 48.6 |
| Fleming township | 327 | 50.8 | 481 | 44.7 | Richwood township | 610 | 44.3 | 246 | 43.5 |
| Glen township | 442 | 42.1 | 563 | 31.8 | Round Lake township | 157 | 42.7 | 281 | 27.4 |
| Haugen township | 163 | 35.6 | 198 | 47.0 | Elbow Lake CDP (part) | 22 | 40.9 | 17 | 35.3 |
| Hazelton township | 712 | 39.3 | 850 | 42.6 | Pine Point CDP (part) | 8 | - | 4 | 50.0 |
| Hill City city | 479 | 42.4 | 391 | 48.1 | Runeberg township | 387 | 46.8 | 153 | 45.8 |
| Hill Lake township | 447 | 49.0 | 296 | 47.6 | Savannah township | 162 | 42.0 | 106 | 31.1 |
| Idun township | 235 | 58.7 | 195 | 47.7 | Shell Lake township | 314 | 46.5 | 247 | 43.3 |
| Jevne township | 321 | 44.9 | 298 | 43.3 | Silver Leaf township | 493 | 43.8 | 190 | 45.8 |
| Jewett UT | 46 | 41.3 | 26 | 42.3 | Spring Creek township | 120 | 39.2 | 40 | 45.0 |
| Kimberly township | 245 | 43.3 | 177 | 44.6 | Spruce Grove township | 358 | 45.0 | 151 | 46.4 |
| Lakeside township | 495 | 43.4 | 579 | 37.8 | Sugar Bush township | 537 | 43.4 | 319 | 29.8 |
| Lee township | 54 | 50.0 | 45 | 42.2 | Toad Lake township | 465 | 40.0 | 276 | 38.0 |
| Libby township | 47 | 31.9 | 85 | 42.4 | Two Inlets township | 237 | 29.5 | 156 | 32.7 |
| Logan township | 231 | 46.8 | 174 | 43.7 | Watworth township | 88 | 52.3 | 42 | 50.0 |
| McGrath city | 65 | 43.1 | 41 | 46.3 | White Earth township | 799 | 36.9 | 276 | 39.5 |
| McGregor city | 404 | 46.8 | 199 | 47.7 | White Earth CDP | 424 | 36.3 | 165 | 38.2 |
| McGregor township | 116 | 41.4 | 66 | 43.9 | Wolf Lake city | 31 | 54.8 | 22 | 45.5 |
| Macville township | 204 | 53.4 | 107 | 49.5 | Wolf Lake township | 227 | 39.6 | 83 | 48.2 |
| Malmo township | 332 | 38.0 | 345 | 34.5 | Beltrami County | 39 650 | 29.9 | 16 989 | 31.4 |
| Millward township | 69 | 43.5 | 78 | 32.1 | Alaska township | 197 | 47.7 | 135 | 51.1 |
| Morrison township | 186 | 45.7 | 79 | 38.0 | Battle township | 60 | 53.3 | 29 | 48.3 |
| Nordland township | 853 | 43.8 | 825 | 44.1 | Bemidji city | 11 917 | 14.9 | 4 948 | 15.4 |
| Northeast Aitkin UT | 14 | 35.7 | 11 | 45.5 | Bemidji township | 2 934 | 24.5 | 1 064 | 25.4 |
| Northwest Aitkin UT | 335 | 43.3 | 289 | 43.3 | Benville township | 65 | 56.9 | 49 | 53.1 |
| Palisade city | 118 | 22.0 | 67 | 23.9 | Birch township | 116 | 47.4 | 55 | 50.9 |
| Pliny township | 120 | 39.2 | 85 | 40.0 | Blackduck city | 696 | 47.0 | 324 | 48.1 |
| Rice River township | 158 | 46.8 | 129 | 37.2 | Brook Lake UT | 200 | 13.5 | 180 | 19.4 |
| Salo township | 119 | 27.7 | 91 | 25.3 | Buzzle township | 286 | 47.6 | 134 | 50.7 |
| Seavey township | 64 | 56.3 | 79 | 32.9 | Cormant township | 207 | 47.8 | 101 | 51.5 |
| Shamrock township | 1 172 | 45.9 | 2 061 | 45.5 | Durand township | 175 | 43.4 | 82 | 47.6 |
| Spalding township | 237 | 42.2 | 156 | 39.1 | Eckles township | 1 033 | 47.3 | 379 | 48.3 |
| Spencer township | 602 | 45.8 | 258 | 43.8 | Frohn township | 1 408 | 48.2 | 631 | 46.4 |
| Tamarack city | 59 | 49.2 | 48 | 31.3 | Funkley city | 15 | 73.3 | 12 | 58.3 |
| Turner township | 144 | 45.8 | 233 | 47.6 | Grant Valley township | 1 450 | 49.2 | 552 | 48.0 |
| Verdon township | 44 | 50.0 | 44 | 43.2 | Hagali township | 319 | 51.1 | 187 | 46.5 |
| Wagner township | 320 | 50.0 | 377 | 36.1 | Hamre township | 15 | 53.3 | 20 | 45.0 |
| Waukenabo township | 340 | 47.9 | 429 | 45.7 | Hines township | 674 | 49.1 | 312 | 48.7 |
| Wealthwood township | 262 | 41.6 | 287 | 45.6 | Hornet township | 227 | 46.3 | 106 | 45.3 |
| White Pine township | 34 | 32.4 | 25 | 36.0 | Jones township | 277 | 50.5 | 112 | 45.5 |
| Williams township | 153 | 52.3 | 142 | 47.9 | Kelliher city | 294 | 45.9 | 140 | 47.9 |
| Workman township | 194 | 51.0 | 250 | 47.6 | Kelliher township | 150 | 48.7 | 58 | 56.9 |
| Anoka County | 298 084 | 14.5 | 108 091 | 14.8 | Lammers township | 492 | 51.0 | 190 | 48.9 |
| Andover city | 26 588 | 12.7 | 8 205 | 12.8 | Langor township | 186 | 39.2 | 85 | 47.1 |
| Anoka city | 18 076 | 14.0 | 7 398 | 14.2 | Lee township | 36 | 52.8 | 21 | 47.6 |
| Bethel city | 443 | 44.2 | 155 | 43.2 | Liberty township | 623 | 49.3 | 279 | 48.7 |
| Blaine city (part) | 44 942 | 14.8 | 16 169 | 14.9 | Lower Red Lake UT | 5 057 | 23.2 | 1 378 | 22.5 |
| Burns township | 3 557 | 21.7 | 1 136 | 22.9 | Little Rock CDP | 1 055 | 20.8 | 298 | 22.1 |
| Centerville city | 3 202 | 23.7 | 1 094 | 23.8 | Ponemah CDP | 874 | 26.8 | 215 | 22.8 |
| Circle Pines city | 4 663 | 14.7 | 1 708 | 15.8 | Redby CDP | 957 | 20.9 | 251 | 21.1 |
| Columbia Heights city | 18 520 | 15.9 | 8 151 | 16.1 | Red Lake CDP | 1 430 | 23.6 | 421 | 23.0 |
| Columbus township | 3 957 | 16.2 | 1 358 | 16.3 | Maple Ridge township | 108 | 43.5 | 50 | 52.0 |
| Coon Rapids city | 61 607 | 13.9 | 22 828 | 14.1 | Minnie township | 19 | 31.6 | 51 | 45.1 |
| East Bethel city | 10 941 | 15.0 | 3 718 | 14.9 | Moose Lake township | 205 | 32.2 | 154 | 36.4 |
| Fridley city | 27 449 | 15.2 | 11 504 | 15.2 | Nebish township | 318 | 53.1 | 127 | 50.4 |
| Ham Lake city | 12 710 | 13.7 | 4 208 | 13.9 | North Beltrami UT | 43 | 34.9 | 52 | 51.9 |
| Hilltop city | 766 | 48.0 | 426 | 47.2 | Northern township | 4 021 | 21.5 | 1 691 | 20.7 |
| Lexington city | 2 214 | 24.6 | 879 | 24.2 | O'Brien township | 56 | 58.9 | 25 | 52.0 |
| Lino Lakes city | 16 791 | 13.0 | 4 921 | 12.5 | Port Hope township | 590 | 45.4 | 268 | 47.8 |
| Linwood township | 4 668 | 11.3 | 1 662 | 11.7 | Quiring township | 85 | 44.7 | 42 | 52.4 |
| Oak Grove city | 6 903 | 14.6 | 2 232 | 14.8 | Roosevelt township | 219 | 47.5 | 148 | 49.3 |
| Ramsey city | 18 510 | 11.8 | 5 946 | 12.1 | Shooks township | 190 | 41.6 | 79 | 46.8 |
| St. Francis city | 4 910 | 14.3 | 1 686 | 14.7 | Shotley township | 54 | 38.9 | 126 | 48.4 |
| Spring Lake Park city (part) | 6 667 | 15.4 | 2 707 | 15.8 | Shotley Brook UT | 17 | 29.4 | 13 | 53.8 |
| Becker County | 30 000 | 36.2 | 16 612 | 35.3 | Solway city | 69 | 58.0 | 32 | 50.0 |
| Atlanta township | 113 | 53.1 | 46 | 50.0 | Spruce Grove township | 63 | 36.5 | 39 | 46.2 |
| Audubon city | 445 | 51.5 | 191 | 48.2 | Steenerson township | 28 | 42.9 | 28 | 50.0 |
| Audubon township | 416 | 43.8 | 224 | 46.4 | Sugar Bush township | 193 | 43.0 | 114 | 33.3 |
| Burlington township | 1 304 | 47.0 | 524 | 44.1 | Summit township | 259 | 40.5 | 108 | 48.1 |
| Callaway city | 200 | 49.0 | 77 | 45.5 | Taylor township | 108 | 46.3 | 66 | 50.0 |
| Callaway township | 260 | 42.7 | 103 | 40.8 | Ten Lake township | 1 005 | 35.8 | 502 | 33.5 |
| Carsonville township | 252 | 36.1 | 120 | 41.7 | Tenstrike city | 195 | 52.8 | 110 | 50.9 |
| Cormorant township | 965 | 42.8 | 977 | 40.2 | Turtle Lake township | 1 122 | 49.3 | 570 | 48.4 |
| Cuba township | 208 | 42.3 | 90 | 44.4 | Turtle River city | 75 | 45.3 | 38 | 47.4 |
| Detroit township | 2 359 | 25.1 | 1 186 | 24.4 | Turtle River township | 1 098 | 48.4 | 519 | 47.4 |
| Detroit Lakes city | 7 348 | 17.6 | 3 782 | 17.0 | Upper Red Lake UT | 25 | 24.0 | 32 | 40.6 |
| Eagle View township | 165 | 50.9 | 228 | 38.2 | Waskish township | 116 | 51.7 | 313 | 45.7 |
| Elbow Lake CDP (part) | 82 | 54.9 | 45 | 53.3 | Wilton city | 186 | 50.0 | 80 | 46.3 |
| Erie township | 1 621 | 48.4 | 823 | 46.7 | Woodrow township | 74 | 47.3 | 49 | 49.0 |
| Evergreen township | 290 | 46.2 | 119 | 43.7 | Benton County | 34 226 | 28.4 | 13 460 | 26.6 |
| Forest township | 58 | 43.1 | 144 | 41.0 | Alberta township | 772 | 51.6 | 256 | 50.4 |
| Frazee city | 1 377 | 42.8 | 553 | 44.8 | Foley city | 2 154 | 47.7 | 793 | 46.4 |
| Green Valley township | 346 | 39.6 | 165 | 43.6 | Gilman city | 215 | 51.2 | 87 | 52.9 |
| Hamden township | 220 | 48.6 | 86 | 50.0 | Gilmanton township | 769 | 44.2 | 277 | 45.5 |
| Height of Land township | 639 | 44.8 | 385 | 45.2 | Glendorado township | 785 | 49.3 | 264 | 48.5 |
| Holmesville township | 457 | 45.3 | 295 | 48.8 | Graham township | 567 | 47.8 | 176 | 47.2 |
| | | | | | Granite Lodge township | 685 | 45.0 | 233 | 44.6 |

Table 65. Percent of Population and Housing Units in Sample: 2000—Con.

[Data based on a sample (except Tables 65-68). For information on confidentiality protection, coverage, sampling error, and nonsampling error, see Appendix G. For location of definitions, see "How to Use This Census Report"]

| State County County Subdivision Place | Population | | Housing units | | State County County Subdivision Place | Population | | Housing units | |
|--|----------------------|-------------------------|----------------------|-------------------------|--|----------------------|-------------------------|----------------------|-------------------------|
| | 100-percent count | Percent in sample | 100-percent count | Percent in sample | | 100-percent count | Percent in sample | 100-percent count | Percent in sample |
| Benton County—Con. | | | | | Brown County—Con. | | | | |
| Langola township | 916 | 46.6 | 310 | 45.2 | Springfield city | 2 215 | 28.8 | 968 | 28.4 |
| Mayhew Lake township | 804 | 49.4 | 260 | 46.9 | Stark township | 384 | 54.9 | 140 | 51.4 |
| Maywood township | 860 | 49.4 | 314 | 45.2 | Stately township | 206 | 51.0 | 74 | 50.0 |
| Minden township | 1 790 | 25.6 | 636 | 24.2 | Carlton County | 31 671 | 29.9 | 13 721 | 32.2 |
| Rice city | 711 | 46.1 | 250 | 45.6 | Atkinson township | 319 | 53.0 | 198 | 47.0 |
| Ronneby city | 16 | 43.8 | 7 | 28.6 | Automba township | 137 | 47.4 | 94 | 44.7 |
| Royalton city (part) | - | (X) | - | (X) | Barnum city | 525 | 47.6 | 249 | 48.2 |
| St. Cloud city (part) | 6 391 | 13.9 | 3 029 | 14.3 | Barnum township | 978 | 47.4 | 576 | 49.5 |
| St. George township | 924 | 47.1 | 317 | 48.6 | Beseman township | 149 | 55.7 | 81 | 45.7 |
| Sartell city (part) | 2 011 | 21.7 | 872 | 19.0 | Blackhoof township | 753 | 48.5 | 325 | 48.6 |
| Sauk Rapids city | 10 213 | 18.0 | 4 017 | 17.9 | Carlton city | 810 | 43.3 | 325 | 48.6 |
| Sauk Rapids township | 723 | 48.5 | 274 | 48.2 | Clear Creek UT | 118 | 50.8 | 132 | 48.5 |
| Watab township | 2 920 | 30.5 | 1 088 | 29.3 | Cloquet city | 11 201 | 15.4 | 4 805 | 15.7 |
| Big Stone County | 5 820 | 39.5 | 3 171 | 40.4 | Cromwell city | 143 | 48.3 | 94 | 48.9 |
| Akron township | 196 | 48.5 | 98 | 49.0 | Eagle township | 565 | 46.2 | 383 | 49.6 |
| Almond township | 190 | 37.4 | 67 | 46.3 | Holyoke township | 179 | 50.3 | 140 | 47.9 |
| Artichoke township | 84 | 42.9 | 54 | 53.7 | Kalevala township | 302 | 46.7 | 181 | 48.1 |
| Barry city | 25 | 40.0 | 17 | 41.2 | Kettle River city | 168 | 48.8 | 88 | 48.9 |
| Big Stone township | 253 | 46.6 | 183 | 50.3 | Lakeview township | 194 | 48.5 | 146 | 47.9 |
| Ortonville city (part) | 2 | - | 1 | - | Mahtowa township | 494 | 49.8 | 211 | 49.3 |
| Browns Valley township | 438 | 50.9 | 215 | 48.8 | Moose Lake city | 2 239 | 32.4 | 628 | 47.9 |
| Beardsley city | 262 | 51.5 | 148 | 50.0 | Moose Lake township | 956 | 47.9 | 450 | 49.1 |
| Clinton city | 453 | 50.6 | 230 | 49.1 | North Carlton UT | 958 | 42.5 | 443 | 43.3 |
| Correll city | 47 | 57.4 | 30 | 50.0 | Perch Lake township | 998 | 44.9 | 506 | 40.1 |
| Foster township | 123 | 50.4 | 169 | 48.5 | Scanlon city | 838 | 48.1 | 374 | 49.2 |
| Graceville city | 605 | 46.9 | 283 | 48.8 | Silver township | 389 | 45.8 | 169 | 49.1 |
| Graceville township | 205 | 51.2 | 62 | 45.2 | Silver Brook township | 609 | 48.8 | 220 | 48.2 |
| Malta township | 90 | 46.7 | 33 | 45.5 | Skelton township | 372 | 51.9 | 160 | 50.6 |
| Moonshine township | 150 | 52.7 | 58 | 51.7 | Split Rock township | 124 | 54.8 | 100 | 47.0 |
| Johnson city | 32 | 56.3 | 16 | 56.3 | Thomson city | 153 | 43.8 | 67 | 46.3 |
| Odessa city | 113 | 47.8 | 66 | 50.0 | Thomson township | 4 361 | 17.0 | 1 555 | 17.6 |
| Odessa township | 147 | 50.3 | 78 | 50.0 | Twin Lakes township | 1 912 | 32.1 | 715 | 33.1 |
| Ortonville township | 2 287 | 26.3 | 1 189 | 26.2 | Wrenshall city | 308 | 48.1 | 120 | 47.5 |
| Ortonville city (part) | 2 156 | 26.5 | 1 124 | 26.0 | Wrenshall township | 326 | 48.5 | 142 | 47.2 |
| Otrej township | 104 | 49.0 | 42 | 50.0 | Wright city | 93 | 57.0 | 44 | 45.5 |
| Prior township | 223 | 42.6 | 265 | 48.7 | Carver County | 70 205 | 23.7 | 24 883 | 23.8 |
| Toqua township | 87 | 46.0 | 32 | 43.8 | Benton township | 939 | 46.9 | 311 | 47.6 |
| Blue Earth County | 55 941 | 27.8 | 21 971 | 28.4 | Camden township | 955 | 48.4 | 327 | 48.0 |
| Amboy city | 575 | 47.1 | 268 | 48.5 | Carver city | 1 266 | 44.9 | 467 | 47.8 |
| Beauford township | 442 | 47.1 | 163 | 45.4 | Chanhassen city (part) | 20 321 | 13.4 | 7 013 | 13.1 |
| Butternut Valley township | 382 | 41.1 | 135 | 45.9 | Chaska city | 17 449 | 15.4 | 6 235 | 15.5 |
| Cambria township | 271 | 46.9 | 115 | 47.8 | Chaska township | 154 | 50.6 | 66 | 50.0 |
| Ceresco township | 255 | 38.0 | 102 | 45.1 | Cologne city | 1 012 | 48.7 | 392 | 48.2 |
| Danville township | 262 | 46.9 | 102 | 46.1 | Dahlgren township | 1 453 | 50.3 | 483 | 50.1 |
| Decoria township | 922 | 47.2 | 340 | 48.8 | Hamburg city | 538 | 50.7 | 209 | 48.3 |
| Eagle Lake city | 1 787 | 48.5 | 663 | 48.0 | Hancock township | 367 | 43.9 | 125 | 44.0 |
| Garden City township | 700 | 50.0 | 278 | 47.8 | Hollywood township | 1 102 | 47.9 | 382 | 49.0 |
| Good Thunder city | 592 | 48.3 | 233 | 46.8 | Laketown township | 2 331 | 40.6 | 665 | 47.2 |
| Jamestown township | 628 | 47.1 | 354 | 48.6 | Mayer city | 554 | 48.4 | 205 | 47.8 |
| Judson township | 591 | 44.7 | 238 | 47.1 | New Germany city | 346 | 46.8 | 147 | 48.3 |
| Lake Crystal city | 2 420 | 46.1 | 973 | 47.4 | Norwood Young America city | 3 108 | 30.7 | 1 201 | 29.8 |
| Le Ray township | 846 | 49.2 | 335 | 47.2 | San Francisco township | 888 | 47.7 | 300 | 48.3 |
| Lime township | 1 314 | 47.3 | 511 | 46.0 | Victoria city | 4 025 | 23.2 | 1 410 | 22.9 |
| Lincoln township | 227 | 40.5 | 94 | 43.6 | Waconia city | 6 814 | 18.9 | 2 646 | 18.9 |
| Lyra township | 378 | 44.7 | 145 | 48.3 | Waconia township | 1 284 | 31.9 | 443 | 33.2 |
| McPherson township | 470 | 47.0 | 170 | 45.9 | Watertown city | 3 029 | 34.3 | 1 100 | 34.5 |
| Madison Lake city | 837 | 46.8 | 370 | 48.4 | Watertown township | 1 432 | 46.6 | 485 | 47.2 |
| Mankato city (part) | 32 427 | 15.5 | 12 759 | 15.6 | Young America township | 838 | 49.2 | 271 | 46.9 |
| Mankato township | 1 833 | 27.7 | 636 | 27.7 | Cass County | 27 150 | 42.2 | 21 286 | 41.8 |
| Mapleton city | 1 678 | 44.6 | 656 | 47.4 | Ansel township | 101 | 51.5 | 38 | 50.0 |
| Mapleton township | 310 | 46.1 | 117 | 49.6 | Backus city | 311 | 43.7 | 194 | 42.8 |
| Medo township | 374 | 48.7 | 131 | 48.9 | Barclay township | 516 | 43.2 | 285 | 41.1 |
| Minnesota Lake city (part) | - | (X) | - | (X) | Becker township | 485 | 52.8 | 203 | 45.3 |
| North Mankato city (part) | - | (X) | - | (X) | Bena city | 110 | 33.6 | 72 | 27.8 |
| Pemberton city | 246 | 44.7 | 86 | 47.7 | Beulah township | 57 | 45.6 | 112 | 44.6 |
| Pleasant Mound township | 235 | 49.8 | 108 | 49.1 | Birch Lake township | 573 | 46.6 | 647 | 44.5 |
| Rapidan township | 1 061 | 48.0 | 409 | 48.4 | Blind Lake township | 88 | 53.4 | 90 | 46.7 |
| St. Clair city | 827 | 45.5 | 305 | 48.5 | Boy Lake township | 132 | 38.6 | 204 | 29.9 |
| Shelby township | 294 | 44.9 | 121 | 49.6 | Boy River city | 38 | 34.2 | 27 | 51.9 |
| Skyline city | 330 | 50.9 | 125 | 49.6 | Boy River township | 100 | 40.0 | 45 | 42.2 |
| South Bend township | 1 491 | 42.7 | 559 | 45.6 | Bull Moose township | 107 | 41.1 | 54 | 42.6 |
| Sterling township | 276 | 47.8 | 114 | 47.4 | Bungo township | 111 | 46.8 | 48 | 41.7 |
| Vernon Center city | 359 | 40.1 | 137 | 46.7 | Byron township | 118 | 51.7 | 59 | 44.1 |
| Vernon Center township | 301 | 46.5 | 119 | 49.6 | Cass Lake city | 860 | 35.7 | 384 | 36.5 |
| Brown County | 26 911 | 28.7 | 11 163 | 28.2 | Chickamaw Beach city | 148 | 42.6 | 110 | 44.5 |
| Albin township | 329 | 45.0 | 132 | 47.0 | Crooked Lake township | 498 | 38.0 | 1 023 | 38.8 |
| Bashaw township | 255 | 49.8 | 102 | 51.0 | Deerfield township | 154 | 37.7 | 117 | 41.9 |
| Burnstown township | 260 | 50.0 | 119 | 47.9 | East Cass UT | 43 | 39.5 | 49 | 30.6 |
| Cobden city | 61 | 60.7 | 29 | 51.7 | East Gull Lake city | 978 | 45.7 | 709 | 44.4 |
| Comfrey city (part) | 357 | 48.2 | 165 | 49.1 | Fairview township | 567 | 40.0 | 410 | 43.7 |
| Cottonwood township | 938 | 52.2 | 346 | 50.6 | Federal Dam city | 101 | 43.6 | 81 | 46.9 |
| Eden township | 321 | 48.9 | 132 | 49.2 | Gould township | 249 | 36.1 | 196 | 24.5 |
| Evan city | 91 | 65.9 | 42 | 54.8 | Hackensack city | 285 | 42.5 | 187 | 43.3 |
| Hanska city | 443 | 47.2 | 196 | 49.0 | Hiram township | 334 | 39.8 | 630 | 40.0 |
| Home township | 800 | 42.5 | 237 | 49.4 | Home Brook township | 191 | 49.2 | 84 | 46.4 |
| Lake Hanska township | 322 | 49.1 | 135 | 48.9 | Inguadona township | 190 | 44.7 | 213 | 43.2 |
| Leavenworth township | 336 | 48.2 | 125 | 50.4 | Kego township | 465 | 40.6 | 628 | 31.4 |
| Linden township | 343 | 46.4 | 124 | 48.4 | Lake Shore city | 966 | 43.0 | 858 | 42.5 |
| Milford township | 793 | 51.5 | 279 | 48.0 | Leech Lake township | 384 | 41.9 | 285 | 35.4 |
| Mulligan township | 245 | 50.6 | 101 | 48.5 | Lima township | 111 | 45.0 | 58 | 43.1 |
| New Ulm city | 13 594 | 19.3 | 5 736 | 19.6 | Longville city | 180 | 35.0 | 150 | 42.7 |
| North Star township | 325 | 48.6 | 110 | 50.0 | Loon Lake township | 376 | 47.1 | 185 | 41.6 |
| Prairieville township | 346 | 46.0 | 122 | 48.4 | McKinley township | 130 | 49.2 | 75 | 37.3 |
| Sigel township | 432 | 46.3 | 158 | 46.2 | Maple township | 291 | 47.4 | 119 | 45.4 |
| Sleepy Eye city | 3 515 | 21.6 | 1 591 | 21.4 | May township | 730 | 45.1 | 330 | 45.8 |

Table 65. Percent of Population and Housing Units in Sample: 2000—Con.

[Data based on a sample (except Tables 65-68). For information on confidentiality protection, coverage, sampling error, and nonsampling error, see Appendix G. For location of definitions, see "How to Use This Census Report"]

| State County County Subdivision Place | Population | | Housing units | | State County County Subdivision Place | Population | | Housing units | |
|--|----------------------|-------------------------|----------------------|-------------------------|--|----------------------|-------------------------|----------------------|-------------------------|
| | 100-percent count | Percent in sample | 100-percent count | Percent in sample | | 100-percent count | Percent in sample | 100-percent count | Percent in sample |
| Cass County—Con. | | | | | Clay County—Con. | | | | |
| Meadow Brook township | 183 | 51.9 | 230 | 39.1 | Hagen township | 153 | 44.4 | 72 | 44.4 |
| Moose Lake township | 142 | 41.5 | 61 | 39.3 | Hawley city | 1 882 | 46.9 | 787 | 47.5 |
| Motley city (part) | 2 | - | 2 | - | Hawley township | 459 | 50.8 | 153 | 49.7 |
| North Cass UT | 348 | 19.8 | 274 | 12.8 | Highland Grove township | 304 | 43.8 | 112 | 42.9 |
| North Central Cass UT | 24 | 20.8 | 55 | 41.8 | Hitterdal city | 201 | 52.2 | 102 | 47.1 |
| Otter Tail Peninsula township | 43 | 44.2 | 91 | 30.8 | Holy Cross township | 129 | 48.1 | 59 | 44.1 |
| Pike Bay township | 1 643 | 40.7 | 724 | 40.7 | Humboldt township | 239 | 46.4 | 84 | 47.6 |
| Pillager city | 420 | 42.9 | 181 | 45.3 | Keene township | 128 | 44.5 | 51 | 49.0 |
| Pine Lake township | 170 | 40.0 | 262 | 38.9 | Kragnes township | 319 | 43.9 | 123 | 45.5 |
| Pine River city | 928 | 43.8 | 464 | 46.3 | Kurtz township | 288 | 45.5 | 104 | 45.2 |
| Pine River township | 1 061 | 42.8 | 469 | 41.4 | Moland township | 340 | 42.9 | 129 | 44.2 |
| Ponto Lake township | 530 | 41.3 | 835 | 45.1 | Moorhead city | 32 177 | 15.2 | 12 180 | 15.4 |
| Poplar township | 173 | 41.6 | 79 | 44.3 | Moorhead township | 442 | 38.2 | 160 | 40.0 |
| Powers township | 918 | 38.7 | 800 | 45.1 | Morken township | 203 | 38.9 | 75 | 38.7 |
| Remer city | 372 | 47.6 | 198 | 44.4 | Oakport township | 1 689 | 48.3 | 589 | 46.7 |
| Remer township | 183 | 39.3 | 96 | 41.7 | Oakport CDP | 1 334 | 48.3 | 462 | 46.8 |
| Rogers township | 43 | 41.9 | 210 | 35.2 | Parke township | 450 | 45.8 | 227 | 42.7 |
| Salem township | 78 | 52.6 | 54 | 42.6 | Riverton township | 462 | 41.6 | 166 | 42.8 |
| Shingobee township | 1 745 | 40.2 | 1 194 | 42.0 | Sabin city | 421 | 49.2 | 158 | 48.1 |
| Slater township | 249 | 35.7 | 175 | 45.7 | Skree township | 166 | 48.2 | 64 | 43.8 |
| Smoky Hollow township | 61 | 31.1 | 109 | 40.4 | Spring Prairie township | 364 | 43.1 | 116 | 44.0 |
| Sylvan township | 1 965 | 44.1 | 1 083 | 45.5 | Tansem township | 222 | 48.6 | 93 | 49.5 |
| Thunder Lake township | 262 | 45.4 | 541 | 45.7 | Ulen city | 532 | 39.8 | 228 | 45.2 |
| Torrey township | 122 | 38.5 | 172 | 45.9 | Ulen township | 163 | 42.9 | 70 | 45.7 |
| Trelpe township | 174 | 45.4 | 271 | 48.3 | Viding township | 124 | 46.0 | 49 | 51.0 |
| Turtle Lake township | 699 | 39.9 | 610 | 38.9 | | | | | |
| Wabedo township | 375 | 46.1 | 650 | 47.5 | Clearwater County | 8 423 | 46.1 | 4 114 | 47.2 |
| Wahnena UT | 197 | 25.4 | 86 | 24.4 | Bagley city | 1 235 | 24.1 | 603 | 49.6 |
| Walden township | 405 | 49.6 | 166 | 48.8 | Bear Creek township | 107 | 42.1 | 86 | 44.2 |
| Walker city | 1 069 | 44.3 | 517 | 44.3 | Clearbrook city | 551 | 45.6 | 259 | 49.0 |
| Wilkinson township | 270 | 38.9 | 179 | 27.9 | Clover township | 116 | 44.8 | 59 | 44.1 |
| Wilson township | 551 | 46.1 | 228 | 46.9 | Copley township | 859 | 50.4 | 350 | 49.1 |
| Woodrow township | 667 | 40.0 | 1 261 | 44.6 | Dudley township | 365 | 51.8 | 133 | 48.9 |
| | | | | | Eddy township | 322 | 47.8 | 151 | 49.0 |
| Chippewa County | 13 088 | 35.5 | 5 855 | 34.2 | Falk township | 261 | 32.6 | 95 | 35.8 |
| Big Bend township | 257 | 49.4 | 124 | 46.0 | Gonvick city | 294 | 51.4 | 154 | 50.0 |
| Clara City city | 1 393 | 43.4 | 629 | 46.7 | Greenwood township | 96 | 52.1 | 44 | 52.3 |
| Crate township | 247 | 49.0 | 102 | 48.0 | Hangaard township | 8 | 25.0 | 7 | 42.9 |
| Grace township | 134 | 44.0 | 55 | 45.5 | Holst township | 316 | 44.3 | 151 | 48.3 |
| Granite Falls township | 222 | 41.4 | 95 | 45.3 | Itasca township | 136 | 49.3 | 117 | 50.4 |
| Granite Falls city (part) | 1 045 | 44.5 | 514 | 41.6 | La Prairie township | 371 | 26.7 | 144 | 35.4 |
| Havelock township | 189 | 48.1 | 76 | 46.1 | Elbow Lake CDP (part) | - | (X) | - | (X) |
| Kragero township | 164 | 48.8 | 79 | 50.6 | Rice Lake CDP | 226 | 22.6 | 65 | 27.7 |
| Leenthrop township | 396 | 39.1 | 104 | 49.0 | Leon township | 345 | 46.1 | 148 | 50.7 |
| Lone Tree township | 256 | 42.6 | 94 | 44.7 | Leonard city | 29 | 58.6 | 19 | 47.4 |
| Louriston township | 211 | 50.7 | 71 | 49.3 | Minerva township | 283 | 49.5 | 120 | 49.2 |
| Mandt township | 175 | 49.7 | 83 | 48.2 | Moose Creek township | 227 | 48.5 | 110 | 48.2 |
| Maynard city | 388 | 44.6 | 181 | 47.0 | Nora township | 408 | 44.9 | 174 | 47.1 |
| Milan city | 326 | 47.9 | 176 | 47.7 | North Clearwater UT | 85 | 21.2 | 28 | 21.4 |
| Montevideo city | 5 346 | 20.0 | 2 551 | 18.6 | Pine Lake township | 324 | 48.8 | 255 | 47.8 |
| Rheiderland township | 328 | 60.4 | 115 | 53.0 | Popple township | 564 | 52.5 | 238 | 49.2 |
| Rosewood township | 303 | 45.5 | 123 | 43.9 | Rice township | 134 | 56.7 | 101 | 52.5 |
| Sparta township | 814 | 47.1 | 326 | 48.2 | Shevlin city | 160 | 46.3 | 76 | 48.7 |
| Stoneham township | 260 | 45.0 | 96 | 46.9 | Shevlin township | 434 | 52.5 | 157 | 49.7 |
| Tunsberg township | 183 | 44.8 | 75 | 44.0 | Sinclair township | 175 | 41.7 | 137 | 48.9 |
| Watson city | 209 | 56.0 | 98 | 48.0 | South Clearwater UT | 72 | 18.1 | 121 | 22.3 |
| Woods township | 242 | 46.7 | 88 | 43.2 | Winsor township | 146 | 34.9 | 77 | 45.5 |
| Chisago County | 41 101 | 29.1 | 15 533 | 29.7 | Cook County | 5 168 | 32.0 | 4 708 | 29.7 |
| Amador township | 744 | 50.1 | 282 | 48.2 | East Cook UT | 814 | 15.7 | 1 128 | 15.6 |
| Center City city | 582 | 45.0 | 214 | 48.6 | Grand Marais city | 1 353 | 44.1 | 722 | 47.0 |
| Chisago City city | 2 622 | 20.8 | 1 107 | 22.3 | Grand Portage UT | 557 | 22.3 | 286 | 35.0 |
| Chisago Lake township | 3 276 | 22.7 | 1 269 | 22.2 | Lutsen township | 360 | 43.3 | 611 | 38.6 |
| Fish Lake township | 1 723 | 51.1 | 746 | 49.1 | Schroeder township | 187 | 50.3 | 210 | 46.7 |
| Franconia township | 1 128 | 36.6 | 340 | 42.9 | Tofte township | 226 | 46.5 | 225 | 44.4 |
| Harris city | 1 121 | 50.8 | 393 | 49.9 | West Cook UT | 1 671 | 22.6 | 1 526 | 22.9 |
| Lent township | 1 992 | 30.3 | 667 | 29.1 | | | | | |
| Lindstrom city | 3 015 | 13.0 | 1 322 | 13.3 | Cottonwood County | 12 167 | 34.6 | 5 376 | 34.8 |
| Nessel township | 1 765 | 46.1 | 921 | 47.2 | Amboy township | 172 | 43.0 | 79 | 46.8 |
| North Branch city | 8 023 | 17.1 | 2 900 | 16.4 | Amo township | 140 | 48.6 | 63 | 50.8 |
| Rush City city | 2 102 | 41.7 | 724 | 48.8 | Ann township | 191 | 47.6 | 84 | 50.0 |
| Rushseba township | 769 | 50.6 | 313 | 47.9 | Bingham Lake city | 167 | 50.9 | 65 | 52.3 |
| Shafer city | 343 | 51.9 | 129 | 48.8 | Carson township | 311 | 50.2 | 125 | 48.8 |
| Shafer township | 646 | 54.5 | 233 | 51.5 | Comfrey city (part) | 10 | 90.0 | 6 | 66.7 |
| Stacy city | 1 278 | 42.2 | 474 | 41.6 | Dale township | 154 | 46.8 | 70 | 51.4 |
| Sunrise township | 1 594 | 50.1 | 568 | 51.8 | Delton township | 146 | 48.6 | 58 | 53.4 |
| Taylor Falls city | 951 | 45.1 | 386 | 47.2 | Germantown township | 224 | 44.2 | 92 | 48.9 |
| Wyoming city | 3 048 | 23.3 | 1 055 | 24.5 | Great Bend township | 326 | 50.9 | 140 | 50.0 |
| Wyoming township | 4 379 | 16.4 | 1 490 | 16.4 | Highwater township | 169 | 46.7 | 74 | 51.4 |
| | | | | | Jeffers city | 396 | 45.5 | 200 | 49.5 |
| Clay County | 51 229 | 24.6 | 19 746 | 24.8 | Lakeside township | 255 | 50.2 | 102 | 50.0 |
| Alliance township | 246 | 42.7 | 106 | 44.3 | Midway township | 297 | 48.5 | 112 | 47.3 |
| Barnesville city | 2 173 | 24.3 | 923 | 25.1 | Mountain Lake city | 2 082 | 27.7 | 896 | 26.5 |
| Barnesville township | 149 | 41.6 | 60 | 43.3 | Mountain Lake township | 442 | 34.8 | 101 | 46.5 |
| Comstock city | 123 | 48.8 | 49 | 49.0 | Rose Hill township | 189 | 48.1 | 76 | 50.0 |
| Cromwell township | 323 | 44.9 | 111 | 49.5 | Selma township | 204 | 50.0 | 90 | 47.8 |
| Dilworth city | 3 001 | 26.7 | 1 238 | 24.6 | Southbrook township | 112 | 59.8 | 43 | 53.5 |
| Egdon township | 440 | 51.4 | 159 | 46.5 | Springfield township | 161 | 47.2 | 70 | 48.6 |
| Elkton township | 283 | 45.9 | 109 | 45.0 | Storden city | 274 | 48.9 | 132 | 47.0 |
| Elmwood township | 371 | 49.1 | 147 | 45.6 | Storden township | 198 | 43.9 | 91 | 50.5 |
| Felton city | 216 | 44.4 | 97 | 50.5 | Westbrook city | 755 | 49.3 | 412 | 49.3 |
| Felton township | 108 | 40.7 | 49 | 42.9 | Westbrook township | 302 | 42.2 | 106 | 48.1 |
| Flowing township | 97 | 56.7 | 34 | 52.9 | Windom city | 4 490 | 22.4 | 2 089 | 21.7 |
| Georgetown city | 125 | 46.4 | 56 | 48.2 | | | | | |
| Georgetown township | 188 | 45.7 | 71 | 42.3 | Crow Wing County | 55 099 | 30.7 | 33 483 | 33.5 |
| Glyndon city | 1 049 | 47.6 | 403 | 45.7 | Baxter city | 5 555 | 12.5 | 1 979 | 12.5 |
| Glyndon township | 281 | 37.4 | 114 | 47.4 | Bay Lake township | 923 | 44.1 | 1 335 | 37.1 |
| Goose Prairie township | 199 | 50.3 | 69 | 47.8 | Bainert city | 13 178 | 16.3 | 5 847 | 16.5 |

Table 65. Percent of Population and Housing Units in Sample: 2000—Con.

[Data based on a sample (except Tables 65-68). For information on confidentiality protection, coverage, sampling error, and nonsampling error, see Appendix G. For location of definitions, see "How to Use This Census Report"]

| State County County Subdivision Place | Population | | Housing units | | State County County Subdivision Place | Population | | Housing units | |
|--|----------------------|-------------------------|----------------------|-------------------------|--|----------------------|-------------------------|----------------------|-------------------------|
| | 100-percent count | Percent in sample | 100-percent count | Percent in sample | | 100-percent count | Percent in sample | 100-percent count | Percent in sample |
| Crow Wing County—Con. | | | | | Dodge County—Con. | | | | |
| Breezy Point city | 979 | 46.6 | 899 | 46.7 | Ripley township | 212 | 45.8 | 101 | 48.5 |
| Center township | 808 | 44.7 | 445 | 42.9 | Vernon township | 567 | 47.3 | 217 | 46.5 |
| Crosby city | 2 299 | 25.8 | 1 081 | 27.0 | Wasiogja township | 963 | 47.0 | 338 | 49.7 |
| Crosslake city | 1 893 | 43.8 | 2 477 | 42.0 | West Concord city | 836 | 51.9 | 344 | 48.3 |
| Crow Wing township | 1 212 | 47.9 | 438 | 47.3 | Westfield township | 421 | 48.9 | 157 | 49.0 |
| Cuyuna city | 231 | 43.3 | 113 | 44.2 | | | | | |
| Daggett Brook township | 448 | 46.7 | 167 | 43.7 | Douglas County | 32 821 | 29.1 | 16 694 | 30.1 |
| Dean Lake UT | 89 | 27.0 | 54 | 25.9 | Alexandria city | 8 820 | 11.1 | 4 311 | 10.7 |
| Deerwood city | 590 | 42.2 | 309 | 44.0 | Alexandria township | 4 760 | 15.5 | 2 044 | 16.2 |
| Deerwood township | 1 244 | 44.1 | 728 | 45.2 | Belle River township | 350 | 51.1 | 141 | 47.5 |
| Emily city | 847 | 44.4 | 876 | 34.5 | Brandon city | 450 | 46.2 | 199 | 46.2 |
| Fairfield township | 275 | 43.6 | 264 | 35.6 | Brandon township | 641 | 49.9 | 406 | 47.5 |
| Fifty Lakes city | 392 | 41.3 | 515 | 37.5 | Carlos city | 329 | 48.0 | 153 | 47.7 |
| Fort Ripley city | 74 | 47.3 | 35 | 45.7 | Carlos township | 1 912 | 48.4 | 1 062 | 47.4 |
| Fort Ripley township | 600 | 49.0 | 374 | 48.7 | Evansville city | 566 | 43.8 | 268 | 48.1 |
| Gail Lake township | 92 | 46.7 | 89 | 41.6 | Evansville township | 244 | 47.5 | 96 | 47.9 |
| Garrison city | 213 | 35.2 | 191 | 44.5 | Forada city | 197 | 45.2 | 118 | 44.1 |
| Garrison township | 796 | 42.7 | 781 | 44.3 | Garfield city | 281 | 45.9 | 121 | 46.3 |
| Ideal township | 950 | 43.1 | 1 416 | 45.8 | Holmes City township | 737 | 46.3 | 425 | 40.2 |
| Irondale township | 1 113 | 46.0 | 542 | 39.9 | Hudson township | 686 | 41.3 | 340 | 45.3 |
| Ironton city | 498 | 37.1 | 263 | 39.5 | Ida township | 1 057 | 47.7 | 838 | 46.1 |
| Jenkins city | 287 | 42.9 | 123 | 43.9 | Kensington city | 286 | 47.2 | 148 | 45.9 |
| Jenkins township | 425 | 51.8 | 378 | 47.4 | La Grand township | 4 056 | 17.9 | 1 813 | 17.7 |
| Lake Edwards township | 1 995 | 37.9 | 1 393 | 37.8 | Lake Mary township | 997 | 45.2 | 491 | 43.0 |
| Little Pine township | 86 | 55.8 | 88 | 47.7 | Leaf Valley township | 484 | 48.6 | 338 | 44.4 |
| Long Lake township | 1 025 | 46.1 | 546 | 48.0 | Lund township | 355 | 52.4 | 199 | 49.7 |
| Manhattan Beach city | 50 | 56.0 | 61 | 49.2 | Millerville city | 115 | 53.0 | 54 | 48.1 |
| Maple Grove township | 665 | 45.9 | 281 | 44.1 | Millerville township | 350 | 44.6 | 196 | 37.8 |
| Mission township | 733 | 37.5 | 871 | 38.7 | Milona city | 279 | 47.3 | 123 | 49.6 |
| Nisswa city | 1 953 | 33.0 | 1 532 | 34.3 | Milona township | 814 | 42.5 | 780 | 47.1 |
| Nokay Lake township | 681 | 49.3 | 296 | 45.6 | Moe township | 683 | 45.1 | 434 | 45.4 |
| Oak Lawn township | 1 793 | 44.4 | 627 | 46.6 | Nelson city | 172 | 41.9 | 76 | 39.5 |
| Pelican township | 400 | 38.5 | 464 | 42.5 | Orange township | 324 | 52.8 | 121 | 48.8 |
| Pequot Lakes city | 947 | 45.0 | 564 | 43.8 | Osakis city (part) | 1 392 | 45.9 | 637 | 46.9 |
| Perry Lake township | 237 | 51.1 | 138 | 42.8 | Osakis township | 584 | 46.7 | 324 | 43.2 |
| Platte Lake township | 305 | 44.6 | 161 | 48.4 | Solem township | 239 | 45.2 | 101 | 46.5 |
| Rabbit Lake township | 348 | 40.5 | 167 | 40.1 | Spruce Hill township | 395 | 53.2 | 154 | 50.0 |
| Riverton city | 115 | 45.2 | 61 | 42.6 | Urness township | 266 | 42.1 | 183 | 47.5 |
| Roosevelt township | 534 | 47.9 | 637 | 47.4 | | | | | |
| Ross Lake township | 134 | 35.8 | 326 | 32.8 | Faribault County | 16 181 | 38.7 | 7 247 | 38.4 |
| St. Mathias township | 490 | 51.8 | 192 | 46.9 | Barber township | 278 | 52.5 | 106 | 47.2 |
| Sibley township | 855 | 48.2 | 581 | 45.3 | Blue Earth city | 3 621 | 21.7 | 1 666 | 21.3 |
| Timothy township | 147 | 49.0 | 122 | 45.9 | Blue Earth City township | 454 | 46.0 | 173 | 48.0 |
| Trommald city | 125 | 50.4 | 52 | 46.2 | Bricelyn city | 379 | 54.6 | 208 | 51.0 |
| West Crow Wing UT | 5 144 | 17.3 | 2 387 | 17.6 | Brush Creek township | 241 | 57.7 | 96 | 47.9 |
| Wolford township | 326 | 47.5 | 217 | 39.2 | Clark township | 459 | 44.9 | 175 | 42.3 |
| | | | | | Delavan city | 223 | 48.0 | 108 | 49.1 |
| Dakota County | 355 904 | 14.7 | 133 750 | 14.7 | Delavan township | 275 | 39.3 | 158 | 47.5 |
| Apple Valley city | 45 527 | 12.6 | 16 536 | 12.6 | Dunbar township | 312 | 51.6 | 124 | 47.6 |
| Burnsville city | 60 220 | 12.8 | 24 261 | 12.8 | Easton city | 214 | 42.5 | 99 | 47.5 |
| Castle Rock township | 1 495 | 48.7 | 518 | 48.1 | Elmore city | 735 | 47.9 | 338 | 49.4 |
| Coates city | 163 | 44.2 | 66 | 45.5 | Elmore township | 203 | 49.3 | 97 | 48.5 |
| Douglas township | 760 | 45.8 | 237 | 48.5 | Emerald township | 228 | 48.7 | 98 | 46.9 |
| Eagan city | 63 557 | 12.3 | 24 390 | 12.4 | Foster township | 314 | 44.3 | 119 | 43.7 |
| Empire township | 1 638 | 14.5 | 524 | 14.1 | Frost city | 251 | 44.2 | 126 | 47.6 |
| Eureka township | 1 490 | 46.1 | 501 | 47.7 | Jo Daviess township | 281 | 53.7 | 118 | 47.5 |
| Farmington city | 12 365 | 12.8 | 4 233 | 12.8 | Kiester city | 540 | 50.6 | 278 | 48.6 |
| Greenvale township | 684 | 51.3 | 232 | 49.6 | Kiester township | 320 | 41.9 | 131 | 43.5 |
| Hampton city | 434 | 50.9 | 159 | 47.8 | Lura township | 217 | 51.6 | 83 | 50.6 |
| Hampton township | 986 | 43.2 | 322 | 46.0 | Minnesota Lake city (part) | 681 | 47.1 | 316 | 48.1 |
| Hastings city (part) | 18 201 | 20.0 | 6 756 | 19.9 | Minnesota Lake township | 237 | 46.0 | 86 | 47.7 |
| Inver Grove Heights city | 29 751 | 13.4 | 11 457 | 13.3 | Pilot Grove township | 182 | 54.4 | 80 | 51.3 |
| Lakeville city | 43 128 | 11.8 | 13 799 | 11.8 | Prescott township | 222 | 52.7 | 92 | 47.8 |
| Lilydale city | 552 | 26.8 | 383 | 47.5 | Rome township | 172 | 55.8 | 74 | 51.4 |
| Marshall township | 1 263 | 26.8 | 409 | 26.2 | Seely township | 210 | 43.3 | 92 | 44.6 |
| Mendota city | 197 | 37.6 | 80 | 38.8 | Verona township | 391 | 47.6 | 168 | 50.0 |
| Mendota Heights city | 11 434 | 15.3 | 4 252 | 15.3 | Walnut Lake township | 251 | 53.4 | 102 | 51.0 |
| Miesville city | 135 | 45.9 | 54 | 42.6 | Walters city | 88 | 51.1 | 38 | 47.4 |
| New Trier city | 116 | 47.4 | 31 | 51.6 | Wells city | 2 494 | 24.0 | 1 097 | 25.0 |
| Nininger township | 865 | 49.2 | 285 | 49.1 | Winnebago city | 1 487 | 47.6 | 705 | 48.7 |
| Northfield city (part) | 557 | 44.3 | 228 | 43.0 | Winnebago City township | 221 | 51.1 | 96 | 49.0 |
| Randolph city | 318 | 45.0 | 121 | 43.8 | | | | | |
| Randolph township | 536 | 49.4 | 207 | 51.2 | Fillmore County | 21 122 | 45.3 | 8 908 | 45.6 |
| Ravenna township | 2 355 | 47.6 | 741 | 47.6 | Amherst township | 405 | 45.2 | 139 | 48.9 |
| Rosemount city | 14 619 | 12.0 | 4 845 | 12.4 | Arendahl township | 333 | 48.6 | 137 | 51.8 |
| Sciota township | 285 | 53.7 | 93 | 54.8 | Beaver township | 243 | 54.3 | 99 | 49.5 |
| South St. Paul city | 20 167 | 16.1 | 8 313 | 16.0 | Bloomfield township | 414 | 49.8 | 157 | 47.8 |
| Sunfish Lake city | 504 | 43.5 | 178 | 45.5 | Bristol township | 499 | 55.1 | 167 | 47.9 |
| Vermillion city | 437 | 46.7 | 161 | 46.6 | Canton city | 343 | 48.1 | 171 | 46.2 |
| Vermillion township | 1 243 | 46.9 | 403 | 46.7 | Canton township | 684 | 50.3 | 205 | 47.8 |
| Waterford township | 517 | 47.2 | 196 | 45.4 | Carimona township | 272 | 47.1 | 116 | 47.4 |
| West St. Paul city | 19 405 | 13.5 | 8 779 | 13.7 | Carrollton township | 321 | 51.1 | 132 | 50.0 |
| | | | | | Chatfield city (part) | 1 257 | 29.3 | 526 | 28.7 |
| Dodge County | 17 731 | 42.4 | 6 642 | 42.2 | Chatfield township | 489 | 51.3 | 185 | 51.4 |
| Ashland township | 367 | 52.3 | 130 | 47.7 | Fillmore township | 485 | 48.9 | 202 | 49.5 |
| Blooming Prairie city (part) | - | (X) | - | (X) | Forestville township | 386 | 50.0 | 164 | 48.8 |
| Canisteo township | 662 | 44.4 | 229 | 47.2 | Fountain city | 343 | 48.1 | 137 | 48.9 |
| Claremont city | 620 | 46.3 | 249 | 48.2 | Fountain township | 316 | 51.6 | 128 | 48.4 |
| Claremont township | 468 | 48.9 | 161 | 49.7 | Harmony city | 1 080 | 47.2 | 500 | 49.2 |
| Concord township | 587 | 48.2 | 214 | 47.7 | Harmony township | 396 | 59.8 | 136 | 52.2 |
| Dodge Center city | 2 226 | 47.3 | 859 | 46.6 | Holt township | 307 | 50.2 | 136 | 47.8 |
| Ellington township | 278 | 50.4 | 110 | 48.2 | Jordan township | 412 | 47.6 | 155 | 48.4 |
| Hayfield city | 1 325 | 45.4 | 519 | 48.4 | Lanesboro city | 788 | 48.5 | 424 | 48.8 |
| Hayfield township | 445 | 49.0 | 140 | 50.0 | Mabel city | 766 | 47.0 | 365 | 49.0 |
| Kasson city | 4 398 | 26.5 | 1 711 | 25.4 | Newburg township | 444 | 50.0 | 192 | 50.5 |
| Mantorville city | 1 054 | 48.6 | 378 | 48.7 | Norway township | 335 | 50.7 | 145 | 49.0 |
| Mantorville township | 1 610 | 49.1 | 531 | 48.4 | Ostrander city | 212 | 46.7 | 109 | 49.5 |
| Milton township | 692 | 43.5 | 254 | 46.5 | Peterson city | 269 | 43.5 | 118 | 48.3 |

Table 65. Percent of Population and Housing Units in Sample: 2000—Con.

[Data based on a sample (except Tables 65-68). For information on confidentiality protection, coverage, sampling error, and nonsampling error, see Appendix G. For location of definitions, see "How to Use This Census Report"]

| State County County Subdivision Place | Population | | Housing units | | State County County Subdivision Place | Population | | Housing units | |
|--|----------------------|-------------------------|----------------------|-------------------------|--|----------------------|-------------------------|----------------------|-------------------------|
| | 100-percent count | Percent in sample | 100-percent count | Percent in sample | | 100-percent count | Percent in sample | 100-percent count | Percent in sample |
| Fillmore County—Con. | | | | | Grant County—Con. | | | | |
| Pilot Mound township | 364 | 49.7 | 155 | 49.7 | Norcross city | 59 | 42.4 | 40 | 47.5 |
| Preble township | 272 | 50.4 | 116 | 50.0 | North Ottawa township | 69 | 56.5 | 28 | 46.4 |
| Preston city | 1 426 | 46.8 | 616 | 50.0 | Pelican Lake township | 425 | 49.6 | 367 | 50.4 |
| Preston township | 374 | 52.4 | 128 | 48.4 | Pomme de Terre township | 165 | 43.0 | 76 | 46.1 |
| Rushford city | 1 696 | 47.8 | 761 | 50.5 | Roseville township | 154 | 50.6 | 56 | 51.8 |
| Rushford Village city | 714 | 48.6 | 279 | 50.2 | Sanford township | 169 | 44.4 | 64 | 50.0 |
| Spring Valley city | 2 518 | 28.4 | 1 090 | 29.3 | Stony Brook township | 164 | 47.6 | 73 | 49.3 |
| Spring Valley township | 590 | 48.6 | 238 | 48.7 | Wendell city | 177 | 53.7 | 84 | 51.2 |
| Sumner township | 436 | 42.2 | 160 | 48.1 | | | | | |
| Whalan city | 64 | 54.7 | 45 | 48.9 | Hennepin County | 1 116 200 | 14.6 | 468 824 | 14.5 |
| Wykoff city | 460 | 50.9 | 216 | 49.1 | Bloomington city | 85 172 | 14.4 | 37 104 | 14.4 |
| York township | 409 | 45.7 | 159 | 49.1 | Brooklyn Center city | 29 172 | 14.6 | 11 598 | 14.7 |
| | | | | | Brooklyn Park city | 67 388 | 12.9 | 24 846 | 12.7 |
| Freeborn County | 32 584 | 31.3 | 13 996 | 30.7 | Champlin city | 22 193 | 12.4 | 7 514 | 12.7 |
| Albert Lea city | 18 356 | 19.2 | 8 133 | 19.2 | Chanhausen city (part) | - | (X) | - | (X) |
| Albert Lea township | 808 | 45.9 | 336 | 46.1 | Corcoran city | 5 630 | 17.0 | 1 804 | 16.2 |
| Alden city | 652 | 50.2 | 295 | 49.5 | Crystal city | 22 698 | 14.9 | 9 481 | 15.1 |
| Alden township | 338 | 47.3 | 132 | 47.7 | Dayton city (part) | 4 686 | 12.1 | 1 560 | 12.3 |
| Bancroft township | 1 065 | 45.8 | 404 | 46.3 | Deephaven city | 3 853 | 18.1 | 1 409 | 18.7 |
| Bath township | 479 | 44.9 | 186 | 44.6 | Eden Prairie city | 54 901 | 12.8 | 21 026 | 12.8 |
| Carlston township | 332 | 46.1 | 131 | 44.3 | Edina city | 47 425 | 14.9 | 21 669 | 14.8 |
| Clarks Grove city | 734 | 46.5 | 296 | 46.6 | Excelsior city | 2 393 | 23.9 | 1 254 | 24.7 |
| Conger city | 133 | 60.9 | 62 | 51.6 | Fort Snelling UT | 442 | 8.1 | - | (X) |
| Emmons city | 432 | 48.6 | 191 | 48.7 | Golden Valley city | 20 281 | 13.8 | 8 589 | 13.9 |
| Freeborn city | 305 | 44.9 | 136 | 45.6 | Greenfield city | 2 544 | 23.6 | 824 | 24.8 |
| Freeborn township | 327 | 46.8 | 127 | 47.2 | Greenwood city | 729 | 45.8 | 297 | 46.5 |
| Freeman township | 528 | 46.8 | 212 | 46.7 | Hanover city (part) | 332 | 45.8 | 116 | 47.4 |
| Geneva city | 449 | 48.3 | 186 | 47.3 | Hassan township | 2 463 | 16.0 | 788 | 15.9 |
| Geneva township | 439 | 43.7 | 168 | 45.8 | Hopkins city | 17 145 | 11.9 | 8 390 | 11.6 |
| Glenville city | 720 | 47.1 | 312 | 46.5 | Independence city | 3 236 | 18.7 | 1 115 | 18.5 |
| Hartland city | 288 | 44.8 | 144 | 45.1 | Long Lake city | 1 842 | 42.5 | 764 | 42.7 |
| Hartland township | 298 | 49.0 | 120 | 47.5 | Loretto city | 570 | 47.5 | 228 | 47.4 |
| Hayward city | 249 | 46.2 | 116 | 49.1 | Maple Grove city | 50 365 | 14.3 | 17 745 | 14.2 |
| Hayward township | 438 | 52.1 | 166 | 48.8 | Maple Plain city | 2 088 | 45.1 | 786 | 47.6 |
| Hollandale city | 292 | 42.1 | 137 | 44.5 | Medicine Lake city | 368 | 47.8 | 170 | 44.1 |
| London township | 334 | 44.3 | 149 | 43.0 | Medina city | 4 005 | 17.0 | 1 337 | 16.7 |
| Manchester city | 81 | 55.6 | 33 | 51.5 | Minneapolis city | 382 618 | 14.0 | 168 606 | 13.8 |
| Manchester township | 469 | 52.0 | 174 | 48.9 | Minnetonka city | 51 301 | 14.3 | 22 228 | 14.0 |
| Mansfield township | 289 | 46.4 | 120 | 49.2 | Minnetonka Beach city | 614 | 47.4 | 224 | 46.9 |
| Moscow township | 605 | 45.5 | 257 | 44.4 | Minnetrasta city | 4 358 | 12.9 | 1 567 | 12.3 |
| Myrtle city | 63 | 31.7 | 36 | 41.7 | Mound city | 9 435 | 14.1 | 4 118 | 14.2 |
| Newry township | 500 | 42.2 | 189 | 42.9 | New Hope city | 20 873 | 14.0 | 8 746 | 14.0 |
| Nunda township | 318 | 48.1 | 138 | 49.3 | Orono city | 7 538 | 16.2 | 2 909 | 16.8 |
| Oakland township | 430 | 50.0 | 163 | 47.2 | Osseo city | 2 434 | 22.9 | 1 060 | 23.3 |
| Pickrel Lake township | 746 | 46.5 | 273 | 47.6 | Plymouth city | 65 894 | 14.3 | 25 258 | 14.5 |
| Riceland township | 489 | 47.6 | 190 | 47.4 | Richfield city | 34 439 | 15.3 | 15 357 | 15.4 |
| Shell Rock township | 430 | 44.9 | 201 | 45.3 | Robbinsdale city | 14 123 | 13.5 | 6 243 | 13.1 |
| Twin Lakes city | 168 | 46.4 | 83 | 45.8 | Rockford city (part) | 144 | 23.6 | 57 | 26.3 |
| | | | | | Rogers city | 3 588 | 39.7 | 1 245 | 40.7 |
| Goodhue County | 44 127 | 34.3 | 17 879 | 33.2 | St. Anthony city (part) | 5 664 | 16.2 | 2 489 | 16.2 |
| Bellechester city (part) | 133 | 53.4 | 56 | 53.6 | St. Bonifacius city | 1 873 | 47.6 | 695 | 46.8 |
| Belle Creek township | 437 | 48.7 | 165 | 49.1 | St. Louis Park city | 44 126 | 15.5 | 21 140 | 15.4 |
| Belvidere township | 458 | 48.5 | 157 | 49.0 | Shorewood city | 7 400 | 13.8 | 2 599 | 14.3 |
| Cannon Falls city | 3 795 | 27.0 | 1 611 | 25.1 | Spring Park city | 1 717 | 22.8 | 983 | 24.2 |
| Cannon Falls township | 1 236 | 48.0 | 427 | 48.2 | Tonka Bay city | 1 547 | 50.9 | 651 | 48.2 |
| Cherry Grove township | 430 | 46.5 | 152 | 49.3 | Wayzata city | 4 113 | 10.9 | 2 047 | 10.8 |
| Dennison city (part) | 159 | 47.8 | 62 | 48.4 | Woodland city | 480 | 44.6 | 188 | 45.7 |
| Featherstone township | 785 | 48.4 | 282 | 49.6 | | | | | |
| Florence township | 1 450 | 45.7 | 633 | 47.4 | Houston County | 19 718 | 38.8 | 8 168 | 38.6 |
| Goodhue city | 778 | 49.6 | 298 | 49.7 | Black Hammer township | 326 | 48.2 | 132 | 44.7 |
| Goodhue township | 530 | 42.3 | 177 | 48.0 | Brownsville city | 517 | 43.1 | 273 | 43.6 |
| Hay Creek township | 862 | 49.3 | 289 | 48.8 | Brownsville township | 462 | 49.1 | 249 | 48.6 |
| Holden township | 457 | 48.8 | 147 | 49.0 | Caledonia city | 2 965 | 33.2 | 1 286 | 31.9 |
| Kenyon city | 1 661 | 45.9 | 719 | 49.5 | Caledonia township | 625 | 51.8 | 205 | 47.3 |
| Kenyon township | 437 | 48.3 | 162 | 48.8 | Crooked Creek township | 323 | 45.5 | 129 | 45.7 |
| Lake City city (part) | 620 | 27.9 | 399 | 23.8 | Eitzen city | 229 | 54.6 | 111 | 49.5 |
| Leon township | 942 | 46.0 | 331 | 47.7 | Hokah city | 614 | 46.9 | 278 | 45.0 |
| Minneola township | 657 | 49.6 | 239 | 49.0 | Hokah township | 545 | 46.8 | 196 | 47.4 |
| Pine Island city (part) | 2 219 | 46.6 | 856 | 49.4 | Houston city | 1 020 | 46.5 | 459 | 49.5 |
| Pine Island township | 628 | 48.4 | 221 | 47.5 | Houston township | 438 | 46.3 | 177 | 46.9 |
| Red Wing city | 16 116 | 18.5 | 6 867 | 17.6 | Jefferson township | 129 | 48.1 | 60 | 46.7 |
| Roscoe township | 784 | 52.2 | 265 | 49.1 | La Crescent city (part) | 4 923 | 20.6 | 2 014 | 20.3 |
| Stanton township | 1 080 | 50.8 | 384 | 50.5 | La Crescent township | 1 487 | 49.6 | 531 | 49.0 |
| Vasa township | 872 | 47.1 | 310 | 48.4 | Mayville township | 427 | 44.7 | 142 | 47.9 |
| Wacouta township | 410 | 54.1 | 193 | 48.7 | Money Creek township | 547 | 49.4 | 225 | 49.8 |
| Wanamingo city | 1 007 | 50.5 | 411 | 49.6 | Mound Prairie township | 661 | 49.6 | 233 | 49.4 |
| Wanamingo township | 504 | 51.6 | 177 | 49.7 | Sheldon township | 289 | 52.6 | 117 | 50.4 |
| Warsaw township | 603 | 49.1 | 223 | 49.8 | Spring Grove city | 1 304 | 47.3 | 610 | 48.0 |
| Welch township | 697 | 50.5 | 261 | 50.6 | Spring Grove township | 422 | 43.1 | 167 | 48.5 |
| Zumbrot city | 2 789 | 32.5 | 1 191 | 32.2 | Union township | 385 | 52.5 | 140 | 49.3 |
| Zumbrot township | 591 | 51.8 | 214 | 50.5 | Wilmington township | 472 | 47.0 | 179 | 46.9 |
| | | | | | Winnebago township | 257 | 50.2 | 108 | 51.9 |
| Grant County | 6 289 | 47.6 | 3 098 | 49.1 | Yucatan township | 351 | 41.3 | 147 | 45.6 |
| Ashby city | 472 | 44.3 | 202 | 49.5 | | | | | |
| Barrett city | 355 | 43.9 | 163 | 50.3 | Hubbard County | 18 376 | 41.5 | 12 229 | 30.8 |
| Delaware township | 119 | 52.9 | 53 | 45.3 | Akeley city | 412 | 43.7 | 234 | 39.7 |
| Elbow Lake city | 1 275 | 48.4 | 624 | 49.7 | Akeley township | 481 | 41.4 | 355 | 30.7 |
| Elbow Lake township | 157 | 41.4 | 66 | 45.5 | Arago township | 586 | 46.1 | 456 | 32.7 |
| Elk Lake township | 298 | 46.3 | 124 | 47.6 | Badoura township | 101 | 39.6 | 113 | 38.1 |
| Erdahl township | 343 | 47.8 | 186 | 47.8 | Clay township | 49 | 38.8 | 116 | 16.4 |
| Gorton township | 64 | 46.9 | 33 | 51.5 | Clover township | 134 | 47.0 | 138 | 29.0 |
| Herman city | 452 | 48.5 | 237 | 49.4 | Crow Wing Lake township | 266 | 50.4 | 544 | 17.5 |
| Hoffman city | 672 | 44.5 | 307 | 48.5 | Farden township | 994 | 46.7 | 510 | 39.0 |
| Land township | 244 | 51.2 | 93 | 45.2 | Fern township | 209 | 46.4 | 109 | 39.4 |
| Lawrence township | 96 | 51.0 | 41 | 51.2 | Guthrie township | 436 | 44.0 | 170 | 46.5 |
| Lien township | 117 | 65.0 | 66 | 53.0 | Hart Lake township | 466 | 36.3 | 233 | 36.1 |
| Logan township | 115 | 41.7 | 56 | 44.6 | Helga township | 1 109 | 47.2 | 430 | 44.4 |
| Macsville township | 128 | 51.6 | 59 | 47.5 | Hendrickson township | 229 | 48.5 | 117 | 38.5 |

Table 65. Percent of Population and Housing Units in Sample: 2000—Con.

[Data based on a sample (except Tables 65-68). For information on confidentiality protection, coverage, sampling error, and nonsampling error, see Appendix G. For location of definitions, see "How to Use This Census Report"]

| State County County Subdivision Place | Population | | Housing units | | State County County Subdivision Place | Population | | Housing units | |
|--|----------------------|-------------------------|----------------------|-------------------------|--|----------------------|-------------------------|----------------------|-------------------------|
| | 100-percent count | Percent in sample | 100-percent count | Percent in sample | | 100-percent count | Percent in sample | 100-percent count | Percent in sample |
| Hubbard County—Con. | | | | | Itasca County—Con. | | | | |
| Henrietta township | 1 582 | 46.0 | 913 | 35.8 | Warba city | 183 | 54.6 | 86 | 48.8 |
| Hubbard township | 786 | 47.3 | 744 | 23.7 | Wawina township | 110 | 40.0 | 76 | 46.1 |
| Lake Alice township | 87 | 48.3 | 83 | 28.9 | Wildwood township | 193 | 50.3 | 137 | 50.4 |
| Lake Emma township | 900 | 45.9 | 973 | 23.0 | Wirt township | 94 | 56.4 | 94 | 46.8 |
| Lake George township | 383 | 46.7 | 239 | 33.1 | Zemple city | 75 | 42.7 | 29 | 48.3 |
| Lake Hattie township | 130 | 46.9 | 101 | 28.7 | Jackson County | 11 268 | 41.1 | 5 092 | 40.7 |
| Lakeport township | 744 | 42.7 | 537 | 34.3 | Alba township | 200 | 43.0 | 85 | 48.2 |
| Laporte city | 145 | 46.2 | 79 | 45.6 | Alpha city | 126 | 54.0 | 61 | 50.8 |
| Mantrap township | 454 | 50.2 | 451 | 24.2 | Belmont township | 223 | 48.0 | 98 | 50.0 |
| Nevis city | 364 | 48.1 | 199 | 42.2 | Christiania township | 331 | 52.3 | 190 | 50.5 |
| Nevis township | 875 | 43.1 | 828 | 25.2 | Delafield township | 281 | 47.3 | 119 | 48.7 |
| Park Rapids city | 3 276 | 21.6 | 1 616 | 21.0 | Des Moines township | 273 | 50.5 | 125 | 47.2 |
| Rockwood township | 469 | 45.8 | 247 | 43.7 | Enterprise township | 204 | 48.0 | 94 | 50.0 |
| Schoolcraft township | 106 | 52.8 | 69 | 29.0 | Ewington township | 233 | 50.6 | 105 | 52.4 |
| Steamboat River township | 123 | 42.3 | 121 | 38.0 | Heron Lake city | 768 | 50.7 | 322 | 49.1 |
| Straight River township | 662 | 48.5 | 304 | 44.7 | Heron Lake township | 401 | 50.9 | 152 | 50.0 |
| Thorpe township | 37 | 51.4 | 86 | 15.1 | Hunter township | 258 | 46.1 | 113 | 47.8 |
| Todd township | 1 422 | 47.5 | 777 | 43.0 | Jackson city | 3 501 | 22.3 | 1 659 | 23.0 |
| White Oak township | 359 | 42.1 | 337 | 27.9 | Kimball township | 158 | 47.5 | 64 | 50.0 |
| Isanti County | 31 287 | 37.3 | 12 062 | 37.3 | La Crosse township | 180 | 55.6 | 68 | 52.9 |
| Athens township | 2 322 | 48.9 | 804 | 49.0 | Lakefield city | 1 721 | 46.7 | 784 | 48.3 |
| Bradford township | 3 472 | 30.3 | 1 276 | 31.3 | Middletown township | 243 | 46.1 | 114 | 46.5 |
| Braham city (part) | 1 276 | 46.8 | 566 | 48.8 | Minnetonka township | 285 | 51.2 | 142 | 47.9 |
| Cambridge city | 5 520 | 13.8 | 2 373 | 15.7 | Okabena city | 185 | 51.9 | 87 | 50.6 |
| Cambridge township | 2 413 | 26.8 | 893 | 27.0 | Petersburg township | 269 | 53.9 | 117 | 50.4 |
| Dalbo township | 634 | 51.6 | 253 | 49.8 | Rost township | 250 | 46.4 | 98 | 49.0 |
| Isanti city | 2 324 | 47.9 | 834 | 48.0 | Round Lake township | 202 | 52.5 | 93 | 50.5 |
| Isanti township | 2 364 | 28.3 | 807 | 28.3 | Sioux Valley township | 270 | 52.6 | 104 | 49.0 |
| Maple Ridge township | 737 | 49.3 | 299 | 48.8 | Weimer township | 172 | 53.5 | 79 | 50.6 |
| North Branch township | 1 654 | 49.2 | 616 | 47.9 | West Heron Lake township | 202 | 51.0 | 75 | 49.3 |
| Oxford township | 799 | 49.1 | 289 | 50.2 | Wildier city | 69 | 62.3 | 33 | 54.5 |
| Spencer Brook township | 1 495 | 49.5 | 602 | 48.2 | Wisconsin township | 263 | 52.1 | 111 | 49.5 |
| Springvale township | 1 384 | 47.0 | 488 | 47.3 | Kanabec County | 14 996 | 41.0 | 6 846 | 40.8 |
| Stanchfield township | 1 120 | 53.5 | 427 | 50.6 | Ann Lake township | 377 | 50.4 | 187 | 47.1 |
| Stanford township | 2 075 | 48.1 | 768 | 48.2 | Arthur township | 1 905 | 47.9 | 729 | 47.9 |
| Wyanett township | 1 698 | 47.3 | 767 | 48.2 | Braham city (part) | - | (X) | - | (X) |
| Itasca County | 43 992 | 33.5 | 24 528 | 33.7 | Brunswick township | 1 263 | 46.8 | 513 | 47.8 |
| Alwood township | 74 | 47.3 | 58 | 43.1 | Comfort township | 931 | 47.3 | 403 | 47.4 |
| Arbo township | 898 | 49.9 | 449 | 49.9 | Ford township | 177 | 51.4 | 123 | 43.9 |
| Ardenhurst township | 172 | 45.3 | 171 | 46.8 | Grass Lake township | 928 | 44.8 | 357 | 48.5 |
| Balsam township | 553 | 51.0 | 650 | 47.5 | Grasston city | 105 | 46.7 | 46 | 43.5 |
| Bearville township | 202 | 36.6 | 232 | 39.7 | Hay Brook township | 218 | 50.9 | 136 | 50.7 |
| Bigfork city | 469 | 42.4 | 226 | 46.9 | Hillman township | 384 | 48.2 | 215 | 47.0 |
| Bigfork township | 311 | 46.3 | 183 | 47.5 | Kanabec township | 853 | 47.0 | 345 | 48.1 |
| Blackberry township | 717 | 53.7 | 295 | 50.5 | Knife Lake township | 1 049 | 48.0 | 558 | 47.7 |
| Bovey city | 662 | 47.6 | 326 | 49.1 | Kroschel township | 218 | 49.1 | 195 | 45.1 |
| Bowstring township | 242 | 40.1 | 259 | 44.8 | Mora city | 3 193 | 17.6 | 1 471 | 17.6 |
| Bowstring Lake UT | 1 203 | 20.6 | 635 | 16.5 | Ogilvie city | 474 | 43.7 | 199 | 47.2 |
| Carpenter township | 208 | 48.6 | 266 | 42.1 | Peace township | 963 | 45.5 | 537 | 44.7 |
| Cohasset city | 2 481 | 24.9 | 1 191 | 26.2 | Pomroy township | 390 | 45.9 | 185 | 42.7 |
| Coleraine city | 1 110 | 51.7 | 462 | 49.1 | Quamba city | 98 | 48.0 | 38 | 50.0 |
| Deer Lake UT | 3 286 | 27.8 | 2 154 | 27.5 | South Fork township | 662 | 48.3 | 246 | 48.8 |
| Deer River city | 903 | 46.1 | 415 | 48.7 | Whited township | 808 | 49.6 | 363 | 47.4 |
| Deer River township | 691 | 48.3 | 324 | 47.2 | Kandiyohi County | 41 203 | 35.4 | 18 415 | 35.7 |
| Effie city | 91 | 50.5 | 56 | 46.4 | Arctander township | 401 | 50.6 | 187 | 50.3 |
| Effie UT | 200 | 41.0 | 176 | 35.2 | Atwater city | 1 079 | 50.0 | 475 | 49.3 |
| Feeley township | 327 | 46.2 | 187 | 48.7 | Blomkest city | 186 | 44.6 | 70 | 47.1 |
| Good Hope township | 79 | 27.8 | 106 | 17.0 | Burbank township | 510 | 46.3 | 186 | 48.9 |
| Goodland township | 496 | 43.1 | 348 | 48.0 | Colfax township | 557 | 53.1 | 314 | 50.0 |
| Grand Rapids township | 11 747 | 19.6 | 5 134 | 19.8 | Dovre township | 1 968 | 49.5 | 736 | 49.5 |
| Grand Rapids city | 7 764 | 16.4 | 3 621 | 16.5 | East Lake Lillian township | 225 | 49.3 | 102 | 51.0 |
| La Prairie city | 605 | 48.8 | 249 | 50.6 | Edwards township | 304 | 48.4 | 106 | 46.2 |
| Grattan township | 44 | 65.9 | 30 | 53.3 | Fahln township | 412 | 50.0 | 367 | 48.5 |
| Greenway township | 2 018 | 39.9 | 957 | 39.9 | Genessee township | 458 | 45.9 | 182 | 49.5 |
| Calumet city | 383 | 50.4 | 178 | 48.3 | Green Lake township | 1 473 | 49.5 | 696 | 49.4 |
| Marble city | 695 | 47.3 | 308 | 49.0 | Harrison township | 665 | 53.1 | 479 | 50.1 |
| Harris township | 3 328 | 17.5 | 1 516 | 17.4 | Holland township | 369 | 48.0 | 122 | 50.8 |
| Iron Range township | 651 | 52.8 | 314 | 50.0 | Irving township | 787 | 51.5 | 559 | 49.9 |
| Taconite city | 315 | 54.0 | 150 | 50.0 | Kandiyohi city | 555 | 46.7 | 228 | 48.7 |
| Keewatin city | 1 164 | 47.2 | 550 | 47.5 | Kandiyohi township | 600 | 48.2 | 232 | 49.1 |
| Kinghurst township | 131 | 50.4 | 131 | 48.9 | Lake Andrew township | 1 051 | 44.8 | 783 | 48.5 |
| Lake Jessie township | 335 | 48.4 | 284 | 44.4 | Lake Elizabeth township | 277 | 51.6 | 91 | 47.3 |
| Lawrence township | 441 | 55.1 | 271 | 45.4 | Lake Lillian city | 257 | 50.6 | 135 | 49.6 |
| Liberty township | 91 | 37.4 | 98 | 46.9 | Lake Lillian township | 221 | 52.9 | 95 | 50.5 |
| Little Sand Lake UT | 369 | 41.7 | 155 | 38.7 | Mamre township | 384 | 49.5 | 133 | 50.4 |
| Lone Pine township | 526 | 50.6 | 340 | 49.7 | New London city | 1 066 | 46.2 | 439 | 49.4 |
| Nashwauk city (part) | - | (X) | - | (X) | New London township | 3 057 | 39.0 | 1 440 | 38.5 |
| Marcell township | 394 | 47.0 | 567 | 45.3 | Norway Lake township | 284 | 53.2 | 137 | 48.9 |
| Max township | 156 | 39.1 | 125 | 37.6 | Pennock city | 504 | 49.6 | 173 | 49.1 |
| Moose Park township | 80 | 37.5 | 44 | 52.3 | Prinsburg city | 458 | 48.7 | 192 | 50.0 |
| Morse township | 605 | 45.8 | 213 | 44.6 | Raymond city | 803 | 50.1 | 332 | 48.5 |
| Nashwauk township | 1 666 | 48.7 | 814 | 49.0 | Regal city | 40 | 37.5 | 20 | 45.0 |
| Nashwauk city (part) | 935 | 47.9 | 467 | 49.3 | Roseland township | 477 | 45.9 | 168 | 48.2 |
| Nore township | 55 | 43.6 | 37 | 51.4 | Roseville township | 570 | 50.4 | 259 | 48.3 |
| Northeast Itasca UT | 1 170 | 22.5 | 1 509 | 21.3 | St. Johns township | 386 | 46.9 | 152 | 47.4 |
| Oteneagen township | 246 | 44.3 | 98 | 40.8 | Spicer city | 1 126 | 50.1 | 605 | 49.4 |
| Pomroy township | 33 | 57.6 | 46 | 45.7 | Sunburg city | 110 | 50.0 | 55 | 50.9 |
| Sago township | 205 | 56.1 | 102 | 48.0 | Whitefield township | 571 | 48.3 | 201 | 49.3 |
| Sand Lake township | 128 | 48.4 | 211 | 22.7 | Willmar city | 18 351 | 20.3 | 7 789 | 19.3 |
| Spang township | 262 | 44.3 | 104 | 48.1 | Willmar township | 661 | 41.0 | 175 | 49.1 |
| Splithand township | 256 | 57.0 | 120 | 50.0 | Kittson County | 5 285 | 48.8 | 2 719 | 48.4 |
| Squaw Lake city | 99 | 37.4 | 56 | 35.7 | Arveson township | 100 | 44.0 | 41 | 46.3 |
| Stokes township | 259 | 45.2 | 273 | 37.0 | Cannon township | 22 | 77.3 | 21 | 52.4 |
| Third River township | 65 | 52.3 | 80 | 48.8 | Caribou township | 48 | 43.8 | 22 | 45.5 |
| Trout Lake township | 951 | 50.4 | 427 | 50.1 | | | | | |
| Wabana township | 487 | 45.8 | 331 | 44.1 | | | | | |

Table 65. Percent of Population and Housing Units in Sample: 2000—Con.

[Data based on a sample (except Tables 65-68). For information on confidentiality protection, coverage, sampling error, and nonsampling error, see Appendix G. For location of definitions, see "How to Use This Census Report"]

| State County County Subdivision Place | Population | | Housing units | | State County County Subdivision Place | Population | | Housing units | |
|--|----------------------|-------------------------|----------------------|-------------------------|--|----------------------|-------------------------|----------------------|-------------------------|
| | 100-percent count | Percent in sample | 100-percent count | Percent in sample | | 100-percent count | Percent in sample | 100-percent count | Percent in sample |
| Kittson County—Con. | | | | | Lake of the Woods County—Con. | | | | |
| Clow township | 37 | 62.2 | 21 | 47.6 | Boone township | 58 | 20.7 | 28 | 21.4 |
| Davis township | 48 | 56.3 | 25 | 48.0 | Chilgren township | 179 | 21.2 | 89 | 21.3 |
| Deerwood township | 186 | 48.9 | 89 | 50.6 | Forest Area township | 7 | 14.3 | 37 | 13.5 |
| Donaldson city | 41 | 65.9 | 22 | 54.5 | Gudrid township | 235 | 28.1 | 122 | 26.2 |
| East Kittson UT | 13 | 76.9 | 16 | 43.8 | Kiel township | 6 | - | 20 | 5.0 |
| Granville township | 104 | 54.8 | 44 | 52.3 | Lakewood township | 116 | 21.6 | 350 | 16.0 |
| Hallock city | 1 196 | 48.7 | 586 | 48.3 | McDougald township | 236 | 20.8 | 108 | 22.2 |
| Hallock township | 108 | 43.5 | 42 | 42.9 | Myhre township | 213 | 36.2 | 96 | 33.3 |
| Halma city | 78 | 47.4 | 38 | 50.0 | Potamo township | 109 | 15.6 | 62 | 14.5 |
| Hampden township | 51 | 33.3 | 26 | 46.2 | Prosper township | 155 | 8.4 | 211 | 16.6 |
| Hazelton township | 99 | 45.5 | 56 | 50.0 | Rapid River township | 23 | 8.7 | 17 | 11.8 |
| Hill township | 18 | 61.1 | 10 | 50.0 | Roosevelt city (part) | 3 | 66.7 | 2 | 50.0 |
| Humboldt city | 61 | 39.3 | 38 | 47.4 | Rulien township | 3 | 100.0 | 6 | 33.3 |
| Jupiter township | 136 | 46.3 | 73 | 47.9 | Spooner township | 281 | 23.5 | 129 | 27.1 |
| Karlstad city | 794 | 49.5 | 394 | 47.2 | Swiftwater township | 77 | 10.4 | 58 | 12.1 |
| Kennedy city | 255 | 47.1 | 131 | 48.9 | Township 157-30 | 4 | - | 2 | - |
| Lake Bronson city | 246 | 55.7 | 147 | 50.3 | Township 158-30 | 17 | 11.8 | 12 | 16.7 |
| Lancaster city | 363 | 47.9 | 193 | 47.7 | Victory township | 4 | - | 6 | - |
| McKinley UT | 42 | 35.7 | 22 | 40.9 | Wabanica township | 291 | 18.2 | 171 | 14.0 |
| North Red River township | 3 | 100.0 | 4 | 75.0 | Walhalla township | 156 | 13.5 | 71 | 14.1 |
| Norway township | 94 | 51.1 | 49 | 49.0 | Wheeler township | 386 | 15.8 | 372 | 14.5 |
| Pelan township | 61 | 36.1 | 35 | 48.6 | Williams city | 210 | 48.6 | 115 | 49.6 |
| Percy township | 48 | 45.8 | 63 | 49.2 | Zippel township | 140 | 12.1 | 142 | 12.0 |
| Poppleton township | 123 | 40.7 | 59 | 47.5 | | | | | |
| Richardville township | 110 | 54.5 | 53 | 50.9 | Le Sueur County | 25 426 | 40.4 | 10 858 | 40.9 |
| St. Joseph township | 57 | 36.8 | 42 | 52.4 | Cleveland city | 673 | 52.4 | 259 | 46.7 |
| St. Vincent city | 117 | 47.0 | 51 | 47.1 | Cleveland township | 615 | 48.3 | 301 | 47.5 |
| St. Vincent township | 74 | 63.5 | 51 | 51.0 | Cordova township | 517 | 47.2 | 228 | 48.2 |
| Skane township | 65 | 36.9 | 27 | 48.1 | Derrynane township | 549 | 48.8 | 200 | 49.0 |
| South Red River township | 23 | 26.1 | 11 | 36.4 | Elysian city (part) | 486 | 48.8 | 276 | 47.1 |
| Spring Brook township | 74 | 43.2 | 32 | 46.9 | Elysian township | 985 | 45.4 | 726 | 48.3 |
| Svea township | 60 | 60.0 | 23 | 47.8 | Heidelberg city | 72 | 52.8 | 27 | 44.4 |
| Tegner township | 67 | 56.7 | 27 | 55.6 | Kasota city | 680 | 45.1 | 279 | 47.3 |
| Teien township | 85 | 57.6 | 51 | 49.0 | Kasota township | 1 487 | 46.1 | 642 | 46.1 |
| Thompson township | 178 | 47.2 | 84 | 47.6 | Kilkenny city | 148 | 53.4 | 61 | 50.8 |
| | | | | | Kilkenny township | 393 | 43.3 | 173 | 45.7 |
| Koochiching County | 14 355 | 23.2 | 7 719 | 24.8 | Lanesburgh township | 2 074 | 47.8 | 637 | 48.4 |
| Big Falls city | 264 | 50.4 | 191 | 48.2 | Le Center city | 2 240 | 45.8 | 877 | 47.9 |
| East Koochiching UT | 383 | 37.6 | 273 | 41.4 | Le Sueur city (part) | 3 919 | 22.8 | 1 588 | 22.4 |
| International Falls city | 6 703 | 14.2 | 3 264 | 13.8 | Lexington township | 763 | 50.5 | 297 | 49.5 |
| Littlefork city | 680 | 46.2 | 302 | 48.7 | Mankato city (part) | - | (X) | - | (X) |
| Mizpah city | 78 | 41.0 | 51 | 49.0 | Montgomery city | 2 794 | 31.0 | 1 137 | 31.4 |
| Nett Lake UT | 56 | 42.9 | 19 | 42.1 | Montgomery township | 745 | 49.4 | 287 | 49.5 |
| Northome city | 230 | 39.1 | 113 | 48.7 | New Prague city (part) | 1 402 | 25.1 | 540 | 23.3 |
| Northome UT | 496 | 49.6 | 336 | 49.7 | Ottawa township | 290 | 50.3 | 127 | 47.2 |
| Northwest Koochiching UT | 541 | 51.4 | 426 | 46.2 | Sharon township | 658 | 51.1 | 239 | 50.6 |
| Rainy Lake UT | 4 469 | 20.5 | 2 248 | 20.0 | Tyrone township | 564 | 45.7 | 215 | 46.0 |
| Ranier city | 188 | 43.1 | 88 | 47.7 | Washington township | 797 | 47.3 | 482 | 43.8 |
| South Koochiching UT | 267 | 43.4 | 408 | 40.9 | Waterville city | 1 833 | 46.2 | 864 | 47.9 |
| | | | | | Waterville township | 742 | 47.0 | 396 | 44.2 |
| Lac qui Parle County | 8 067 | 49.1 | 3 774 | 49.1 | | | | | |
| Agassiz township | 104 | 42.3 | 54 | 48.1 | Lincoln County | 6 429 | 47.0 | 3 043 | 48.7 |
| Arena township | 153 | 61.4 | 60 | 51.7 | Alta Vista township | 212 | 38.7 | 76 | 44.7 |
| Augusta township | 119 | 48.7 | 62 | 48.4 | Arco city | 100 | 48.0 | 51 | 49.0 |
| Baxter township | 209 | 53.6 | 82 | 52.4 | Ash Lake township | 177 | 44.6 | 76 | 43.4 |
| Bellingham city | 205 | 52.2 | 112 | 51.8 | Diamond Lake township | 231 | 48.5 | 123 | 49.6 |
| Boyd city | 210 | 52.4 | 116 | 50.9 | Drammen township | 141 | 46.8 | 57 | 49.1 |
| Camp Release township | 293 | 50.9 | 120 | 50.0 | Hansonville township | 122 | 35.2 | 57 | 43.9 |
| Cerro Gordo township | 256 | 49.2 | 92 | 48.9 | Hendricks city | 725 | 48.6 | 360 | 49.4 |
| Dawson city | 1 539 | 47.5 | 756 | 47.9 | Hendricks township | 220 | 55.0 | 124 | 50.0 |
| Freeland township | 127 | 52.8 | 61 | 50.8 | Hope township | 292 | 54.1 | 117 | 49.6 |
| Garfield township | 187 | 50.3 | 73 | 49.3 | Ivanhoe city | 679 | 43.3 | 341 | 48.7 |
| Hamlin township | 185 | 49.7 | 84 | 48.8 | Lake Benton city | 703 | 48.1 | 365 | 49.3 |
| Hantho township | 154 | 59.7 | 63 | 47.6 | Lake Benton township | 244 | 56.1 | 129 | 49.6 |
| Lac qui Parle township | 183 | 45.4 | 103 | 47.6 | Lake Stay township | 143 | 53.1 | 62 | 51.6 |
| Lake Shore township | 239 | 53.1 | 103 | 50.5 | Limestone township | 159 | 44.0 | 64 | 51.6 |
| Louisburg city | 26 | 46.2 | 29 | 48.3 | Marble township | 195 | 46.2 | 80 | 46.3 |
| Madison city | 1 768 | 46.8 | 882 | 49.5 | Marshfield township | 231 | 39.8 | 90 | 47.8 |
| Madison township | 251 | 47.0 | 95 | 48.4 | Royal township | 205 | 47.3 | 91 | 47.3 |
| Manfred township | 111 | 48.6 | 49 | 44.9 | Shaokatan township | 192 | 47.9 | 109 | 49.5 |
| Marietta city | 174 | 41.4 | 109 | 50.5 | Tyler city | 1 218 | 46.6 | 577 | 48.7 |
| Maxwell township | 206 | 52.9 | 84 | 50.0 | Verdi township | 240 | 44.6 | 94 | 48.9 |
| Mehurin township | 103 | 43.7 | 51 | 49.0 | | | | | |
| Nassau city | 83 | 50.6 | 47 | 48.9 | Lyon County | 25 425 | 31.5 | 10 298 | 31.4 |
| Perry township | 137 | 58.4 | 59 | 50.8 | Amiret township | 230 | 46.5 | 95 | 45.3 |
| Providence township | 186 | 50.5 | 76 | 52.6 | Balaton city | 637 | 48.5 | 296 | 49.7 |
| Riverside township | 301 | 50.8 | 122 | 45.9 | Clifton township | 288 | 50.0 | 101 | 49.5 |
| Ten Mile Lake township | 195 | 48.2 | 73 | 49.3 | Coon Creek township | 282 | 52.1 | 101 | 47.5 |
| Walter township | 186 | 54.3 | 75 | 49.3 | Cottonwood city | 1 148 | 49.6 | 481 | 49.5 |
| Yellow Bank township | 177 | 40.1 | 82 | 43.9 | Custer township | 220 | 43.6 | 92 | 48.9 |
| Ortonville city (part) | - | (X) | - | (X) | Eidsvold township | 223 | 52.0 | 88 | 52.3 |
| | | | | | Fairview township | 485 | 49.3 | 162 | 48.1 |
| Lake County | 11 058 | 29.2 | 6 840 | 33.1 | Florence city | 61 | 36.1 | 27 | 44.4 |
| Beaver Bay city | 175 | 46.3 | 139 | 49.6 | Garvin city | 159 | 54.1 | 68 | 50.0 |
| Beaver Bay township | 582 | 45.4 | 403 | 46.9 | Ghent city | 315 | 51.4 | 131 | 51.1 |
| Crystal Bay township | 607 | 42.0 | 350 | 47.1 | Grandview township | 317 | 49.2 | 104 | 51.0 |
| Fall Lake township | 584 | 40.6 | 783 | 43.6 | Island Lake township | 208 | 52.4 | 78 | 48.7 |
| Lake No. 1 UT | 117 | 12.8 | 183 | 23.0 | Lake Marshall township | 517 | 48.2 | 193 | 49.2 |
| Lake No. 2 UT | 1 955 | 15.3 | 1 096 | 18.2 | Lucas township | 260 | 48.1 | 89 | 48.3 |
| Silver Bay city | 2 068 | 46.6 | 933 | 46.6 | Lynd city | 346 | 43.6 | 134 | 47.8 |
| Silver Creek township | 1 178 | 42.7 | 984 | 45.8 | Lynd township | 471 | 46.9 | 163 | 47.9 |
| Stony River township | 179 | 37.4 | 338 | 34.0 | Lyons township | 208 | 49.0 | 76 | 50.0 |
| Two Harbors city | 3 613 | 14.9 | 1 631 | 15.6 | Marshall city | 12 735 | 18.6 | 5 182 | 18.5 |
| | | | | | Minneota city | 1 449 | 46.2 | 614 | 49.0 |
| Lake of the Woods County | 4 522 | 27.1 | 3 238 | 23.8 | Monroe township | 242 | 50.4 | 97 | 48.5 |
| Angle township | 152 | 14.5 | 272 | 15.8 | Nordland township | 251 | 58.2 | 85 | 51.8 |
| Baudette city | 1 104 | 47.6 | 540 | 50.0 | Rock Lake township | 282 | 50.4 | 113 | 48.7 |
| Baudette township | 357 | 12.3 | 200 | 14.5 | Russell city | 371 | 48.0 | 170 | 47.1 |

Table 65. Percent of Population and Housing Units in Sample: 2000—Con.

[Data based on a sample (except Tables 65-68). For information on confidentiality protection, coverage, sampling error, and nonsampling error, see Appendix G. For location of definitions, see "How to Use This Census Report"]

| State County County Subdivision Place | Population | | Housing units | | State County County Subdivision Place | Population | | Housing units | |
|--|----------------------|-------------------------|----------------------|-------------------------|--|----------------------|-------------------------|----------------------|-------------------------|
| | 100-percent count | Percent in sample | 100-percent count | Percent in sample | | 100-percent count | Percent in sample | 100-percent count | Percent in sample |
| Lyon County—Con. | | | | | Marshall County—Con. | | | | |
| Shelburne township | 180 | 43.9 | 84 | 47.6 | Rollis township | 141 | 44.7 | 75 | 49.3 |
| Sodus township | 282 | 44.7 | 106 | 50.0 | Sinnott township | 52 | 50.0 | 27 | 48.1 |
| Stanley township | 254 | 54.7 | 91 | 49.5 | Spruce Valley township | 238 | 44.5 | 113 | 49.6 |
| Taunton city | 207 | 34.3 | 77 | 48.1 | Stephen city | 708 | 45.5 | 331 | 49.5 |
| Tracy city | 2 268 | 25.8 | 1 013 | 26.4 | Strandquist city | 88 | 48.9 | 50 | 48.0 |
| Vallers township | 243 | 51.0 | 87 | 48.3 | Tamarac township | 94 | 36.2 | 42 | 47.6 |
| Westerheim township | 286 | 50.3 | 100 | 48.0 | Thief Lake township | 48 | 45.8 | 39 | 46.2 |
| | | | | | Valley township | 164 | 43.9 | 68 | 42.6 |
| McLeod County | 34 898 | 31.5 | 14 087 | 31.0 | Vega township | 155 | 49.7 | 57 | 49.1 |
| Acoma township | 1 185 | 49.7 | 397 | 48.6 | Veldt township | 56 | 46.4 | 33 | 48.5 |
| Bergen township | 881 | 44.5 | 304 | 44.7 | Viking city | 92 | 50.0 | 44 | 50.0 |
| Biscay city | 114 | 43.0 | 48 | 47.9 | Viking township | 145 | 52.4 | 74 | 51.4 |
| Brownton city | 807 | 51.5 | 344 | 48.3 | Wanger township | 95 | 47.4 | 46 | 45.7 |
| Collins township | 476 | 52.1 | 209 | 47.8 | Warren city | 1 678 | 46.7 | 785 | 47.4 |
| Glencoe city | 5 453 | 16.8 | 2 169 | 17.4 | Warrenton township | 93 | 60.2 | 38 | 55.3 |
| Glencoe township | 565 | 50.8 | 213 | 49.8 | West Valley township | 147 | 44.9 | 76 | 44.7 |
| Hale township | 957 | 46.1 | 343 | 48.4 | Whiteford township | 38 | 55.3 | 20 | 50.0 |
| Hassan Valley township | 832 | 48.9 | 298 | 49.0 | Wright township | 126 | 50.8 | 62 | 51.6 |
| Helen township | 835 | 48.9 | 300 | 48.7 | | | | | |
| Hutchinson city | 13 080 | 16.2 | 5 667 | 17.3 | Martin County | 21 802 | 30.3 | 9 800 | 30.2 |
| Hutchinson township | 1 120 | 51.1 | 412 | 48.8 | Cedar township | 260 | 45.8 | 103 | 44.7 |
| Lester Prairie city | 1 377 | 46.4 | 531 | 45.8 | Center Creek township | 269 | 51.7 | 111 | 51.4 |
| Lynn township | 604 | 52.5 | 226 | 48.7 | Ceylon city | 413 | 41.9 | 189 | 48.7 |
| Penn township | 309 | 43.0 | 121 | 44.6 | Dunnell city | 197 | 48.7 | 92 | 48.9 |
| Plato city | 336 | 46.1 | 145 | 48.3 | East Chain township | 345 | 49.9 | 133 | 50.4 |
| Rich Valley township | 727 | 51.6 | 273 | 49.1 | Elm Creek township | 209 | 51.7 | 86 | 50.0 |
| Round Grove township | 276 | 49.6 | 116 | 49.1 | Fairmont city | 10 889 | 12.8 | 5 036 | 12.7 |
| Silver Lake city | 761 | 50.1 | 340 | 50.9 | Fairmont township | 298 | 47.0 | 116 | 46.6 |
| Stewart city | 564 | 50.4 | 254 | 50.0 | Fox Lake township | 289 | 47.8 | 141 | 48.9 |
| Sumter township | 558 | 47.3 | 188 | 48.4 | Fraser township | 316 | 55.4 | 121 | 51.2 |
| Winsted city | 2 094 | 45.6 | 847 | 47.6 | Galena township | 237 | 48.5 | 100 | 49.0 |
| Winsted township | 987 | 52.2 | 342 | 50.3 | Granada city | 317 | 44.2 | 136 | 46.3 |
| | | | | | Jay township | 269 | 45.4 | 105 | 47.6 |
| Mahnomen County | 5 190 | 45.3 | 2 700 | 40.2 | Lake Belt township | 237 | 42.6 | 104 | 45.2 |
| Beaulieu township | 108 | 50.0 | 47 | 44.7 | Lake Fremont township | 175 | 49.1 | 83 | 49.4 |
| Bejou city | 94 | 56.4 | 46 | 47.8 | Manyaska township | 337 | 51.0 | 160 | 50.0 |
| Bejou township | 98 | 39.8 | 49 | 42.9 | Nashville township | 234 | 51.3 | 100 | 50.0 |
| Chief township | 132 | 49.2 | 55 | 43.6 | Northrop city | 262 | 43.1 | 111 | 49.5 |
| Clover township | 123 | 48.0 | 57 | 42.1 | Ormsby city (part) | 56 | 42.9 | 28 | 42.9 |
| Gregory township | 97 | 53.6 | 42 | 42.9 | Pleasant Prairie township | 273 | 39.2 | 121 | 42.1 |
| Heier township | 154 | 33.1 | 67 | 43.3 | Rolling Green township | 309 | 51.5 | 122 | 50.0 |
| Island Lake township | 218 | 39.0 | 275 | 32.7 | Rutland township | 472 | 46.6 | 169 | 46.7 |
| La Garde township | 137 | 39.4 | 51 | 35.3 | Sherburn city | 1 082 | 48.1 | 535 | 47.3 |
| Lake Grove township | 203 | 42.9 | 81 | 46.9 | Silver Lake township | 494 | 48.4 | 204 | 50.0 |
| Little Elbow township | 225 | 43.1 | 282 | 25.5 | Tenhassen township | 253 | 49.0 | 125 | 49.6 |
| Mahnomen city | 1 202 | 44.4 | 576 | 46.0 | Trimont city | 754 | 45.8 | 356 | 49.2 |
| Marsh Creek township | 128 | 48.4 | 46 | 52.2 | Truman city | 1 259 | 49.0 | 542 | 50.2 |
| Oakland township | 260 | 46.9 | 155 | 43.2 | Waverly township | 245 | 46.9 | 97 | 48.5 |
| Pembina township | 471 | 45.0 | 185 | 48.1 | Welcome city | 721 | 47.3 | 347 | 49.3 |
| Popple Grove township | 154 | 42.9 | 59 | 49.2 | Westford township | 331 | 51.1 | 127 | 47.2 |
| Rosedale township | 136 | 49.3 | 52 | 48.1 | | | | | |
| Twin Lakes township | 847 | 46.2 | 392 | 43.4 | Meeker County | 22 644 | 37.8 | 9 821 | 38.6 |
| Naytahwaush CDP | 583 | 46.0 | 173 | 31.9 | Acton township | 381 | 46.6 | 182 | 46.2 |
| Waubun city | 403 | 49.4 | 183 | 47.5 | Cedar Mills city | 53 | 56.6 | 27 | 51.9 |
| | | | | | Cedar Mills township | 499 | 42.5 | 191 | 44.5 |
| Marshall County | 10 155 | 47.8 | 4 791 | 48.8 | Collinwood township | 1 037 | 48.1 | 462 | 47.4 |
| Agder township | 108 | 49.1 | 48 | 47.9 | Cosmos city | 582 | 45.7 | 261 | 46.4 |
| Alma township | 94 | 50.0 | 46 | 47.8 | Cosmos township | 229 | 53.7 | 98 | 50.0 |
| Alvarado city | 371 | 43.7 | 179 | 48.0 | Danielson township | 327 | 53.8 | 117 | 49.6 |
| Argyle city | 656 | 48.5 | 284 | 48.6 | Darwin city | 276 | 44.6 | 130 | 43.8 |
| Augsburg township | 98 | 53.1 | 39 | 48.7 | Darwin township | 713 | 46.6 | 382 | 47.1 |
| Big Woods township | 79 | 54.3 | 35 | 54.3 | Dassel city | 1 233 | 45.0 | 551 | 47.4 |
| Bloomer township | 92 | 37.0 | 33 | 45.5 | Dassel township | 1 361 | 48.2 | 558 | 47.0 |
| Boxville township | 31 | 51.6 | 19 | 52.6 | Eden Valley city (part) | 500 | 41.0 | 213 | 40.8 |
| Cedar township | 94 | 52.1 | 46 | 47.8 | Ellsworth township | 854 | 45.1 | 460 | 46.1 |
| Como township | 52 | 42.3 | 37 | 48.6 | Forest City township | 666 | 46.7 | 257 | 46.7 |
| Comstock township | 135 | 50.4 | 64 | 48.4 | Forest Prairie township | 869 | 44.5 | 361 | 44.9 |
| Donnelly township | 28 | 32.1 | 10 | 40.0 | Greenleaf township | 726 | 42.0 | 478 | 46.4 |
| Eagle Point township | 33 | 42.4 | 18 | 55.6 | Grove City city | 608 | 46.1 | 271 | 45.8 |
| East Park township | 19 | 52.6 | 16 | 50.0 | Harvey township | 445 | 45.6 | 149 | 44.3 |
| East Valley township | 45 | 51.1 | 27 | 51.9 | Kingston city | 120 | 49.2 | 53 | 43.4 |
| Eckvold township | 104 | 46.2 | 38 | 50.0 | Kingston township | 1 266 | 37.9 | 531 | 41.4 |
| Espelie township | 58 | 56.9 | 23 | 47.8 | Litchfield city | 6 562 | 18.8 | 2 741 | 20.2 |
| Excel township | 280 | 56.8 | 110 | 51.8 | Litchfield township | 808 | 46.2 | 325 | 43.1 |
| Foldahl township | 94 | 55.3 | 45 | 51.1 | Manannah township | 610 | 47.4 | 216 | 45.4 |
| Fork township | 14 | 71.4 | 11 | 54.5 | Swede Grove township | 414 | 46.4 | 139 | 49.6 |
| Grand Plain township | 55 | 50.9 | 29 | 44.8 | Union Grove township | 625 | 49.6 | 301 | 45.5 |
| Grygla city | 228 | 51.8 | 128 | 50.0 | Watkins city | 880 | 45.1 | 367 | 46.9 |
| Holt city | 89 | 42.7 | 41 | 48.8 | | | | | |
| Holt township | 147 | 51.7 | 68 | 47.1 | Mille Lacs County | 22 330 | 39.8 | 10 467 | 39.3 |
| Huntly township | 68 | 54.4 | 49 | 46.9 | Bock city | 106 | 42.5 | 48 | 43.8 |
| Lincoln township | 124 | 48.4 | 62 | 51.6 | Bogus Brook township | 1 038 | 45.0 | 361 | 43.5 |
| Linsell township | 36 | 41.2 | 34 | 41.2 | Borgholm township | 1 140 | 49.6 | 418 | 47.4 |
| McCrea township | 250 | 50.4 | 106 | 50.9 | Bradbury township | 203 | 44.3 | 99 | 46.5 |
| Marsh Grove township | 145 | 43.4 | 64 | 46.9 | Dailey township | 246 | 47.6 | 127 | 41.7 |
| Middle River city | 319 | 48.0 | 161 | 49.1 | East Side township | 731 | 45.1 | 766 | 37.9 |
| Middle River township | 102 | 50.0 | 42 | 50.0 | Foreston city | 389 | 48.3 | 148 | 47.3 |
| Moose River township | 28 | 46.4 | 29 | 55.2 | Greenbush township | 1 135 | 48.0 | 406 | 47.8 |
| Moylan township | 128 | 45.3 | 56 | 51.8 | Hayland township | 490 | 44.7 | 215 | 42.3 |
| Mud Lake UT | - | (X) | - | (X) | Isle city | 707 | 44.8 | 414 | 46.4 |
| Nelson Park township | 158 | 44.9 | 69 | 44.9 | Isle Harbor township | 590 | 49.7 | 382 | 45.8 |
| Newfolden city | 362 | 48.1 | 176 | 51.1 | Kathio township | 1 309 | 43.3 | 780 | 41.8 |
| New Folden township | 197 | 47.7 | 91 | 50.5 | Vineland CDP | 607 | 40.4 | 189 | 43.9 |
| New Maine township | 194 | 47.9 | 93 | 50.5 | Lewis township | 51 | 54.9 | 51 | 39.2 |
| New Solum township | 313 | 47.6 | 127 | 48.0 | Milaca city | 2 580 | 25.3 | 1 164 | 27.1 |
| Oak Park township | 165 | 45.5 | 71 | 49.3 | Milaca township | 1 189 | 47.8 | 427 | 48.0 |
| Oslo city | 347 | 50.4 | 162 | 48.8 | Milo township | 1 076 | 49.3 | 371 | 48.5 |
| Parker township | 57 | 35.1 | 25 | 40.0 | Mudgett township | 85 | 48.2 | 47 | 36.2 |

Table 65. Percent of Population and Housing Units in Sample: 2000—Con.

[Data based on a sample (except Tables 65-68). For information on confidentiality protection, coverage, sampling error, and nonsampling error, see Appendix G. For location of definitions, see "How to Use This Census Report"]

| State County County Subdivision Place | Population | | Housing units | | State County County Subdivision Place | Population | | Housing units | |
|--|----------------------|-------------------------|----------------------|-------------------------|--|----------------------|-------------------------|----------------------|-------------------------|
| | 100-percent count | Percent in sample | 100-percent count | Percent in sample | | 100-percent count | Percent in sample | 100-percent count | Percent in sample |
| Mille Lacs County—Con. | | | | | Murray County—Con. | | | | |
| Onamia city | 847 | 40.5 | 355 | 44.5 | Cameron township | 151 | 43.7 | 59 | 47.5 |
| Onamia township | 583 | 47.3 | 258 | 46.5 | Chanarambie township | 223 | 47.1 | 79 | 48.1 |
| Page township | 600 | 48.7 | 238 | 43.7 | Chandler city | 276 | 48.2 | 121 | 47.9 |
| Pease city | 163 | 50.3 | 67 | 50.7 | Currie city | 225 | 39.6 | 127 | 48.0 |
| Princeton city (part) | 3 926 | 21.9 | 1 666 | 21.7 | Des Moines River township | 182 | 54.9 | 78 | 52.6 |
| Princeton township | 1 947 | 48.9 | 709 | 48.2 | Dovray city | 67 | 47.8 | 36 | 50.0 |
| South Harbor township | 885 | 45.5 | 694 | 46.3 | Dovray township | 167 | 46.7 | 81 | 49.4 |
| Wahkon city | 314 | 39.8 | 256 | 46.1 | Ellsborough township | 198 | 51.5 | 73 | 45.2 |
| | | | | | Fenton township | 209 | 51.7 | 76 | 48.7 |
| Morrison County | 31 712 | 40.1 | 13 870 | 39.1 | Fulda city | 1 283 | 46.8 | 568 | 49.1 |
| Agram township | 534 | 49.4 | 199 | 47.2 | Hadley city | 81 | 50.6 | 38 | 47.4 |
| Belle Prairie township | 1 647 | 48.0 | 603 | 48.4 | Holly township | 172 | 50.6 | 62 | 50.0 |
| Bellevue township | 1 115 | 47.1 | 382 | 47.9 | Iona city | 173 | 53.2 | 91 | 48.4 |
| Bowlus city | 260 | 52.7 | 111 | 45.9 | Iona township | 195 | 52.3 | 75 | 48.0 |
| Buckman city | 208 | 48.6 | 75 | 46.7 | Lake Sarah township | 348 | 44.3 | 216 | 48.1 |
| Buckman township | 717 | 49.9 | 227 | 50.2 | The Lakes CDP (part) | 243 | 43.2 | 171 | 48.0 |
| Buh township | 572 | 49.1 | 184 | 47.8 | Lake Wilson city | 270 | 50.4 | 135 | 50.4 |
| Culdrum township | 505 | 46.9 | 178 | 48.9 | Leeds township | 238 | 45.0 | 88 | 45.5 |
| Cushing township | 632 | 47.2 | 299 | 45.8 | Lime Lake township | 225 | 46.7 | 91 | 47.3 |
| Darling township | 600 | 52.5 | 231 | 48.1 | Lowville township | 175 | 47.4 | 75 | 49.3 |
| Elmdale city | 107 | 43.9 | 46 | 43.5 | Mason township | 284 | 46.5 | 194 | 49.0 |
| Elmdale township | 904 | 49.1 | 368 | 41.3 | The Lakes CDP (part) | 107 | 38.3 | 123 | 49.6 |
| Flensburg city | 244 | 51.2 | 92 | 46.7 | Moulton township | 242 | 45.5 | 85 | 44.7 |
| Genola city | 71 | 45.1 | 27 | 48.1 | Murray township | 204 | 48.5 | 137 | 49.6 |
| Granite township | 480 | 49.2 | 144 | 47.9 | The Lakes CDP (part) | 61 | 60.7 | 81 | 49.4 |
| Green Prairie township | 665 | 46.5 | 262 | 46.9 | Shetek township | 313 | 47.0 | 272 | 48.9 |
| Harding city | 105 | 60.0 | 43 | 51.2 | The Lakes CDP (part) | 208 | 46.6 | 223 | 49.3 |
| Hillman city | 29 | 34.5 | 20 | 40.0 | Skandia township | 173 | 41.0 | 68 | 45.6 |
| Hillman township | 164 | 53.0 | 56 | 51.8 | Slayton city | 2 072 | 28.0 | 1 022 | 28.7 |
| Lakin township | 409 | 44.7 | 158 | 44.3 | Slayton township | 343 | 51.6 | 129 | 50.4 |
| Lastrup city | 99 | 60.6 | 49 | 51.0 | | | | | |
| Leigh township | 192 | 42.2 | 91 | 36.3 | Nicollet County | 29 771 | 26.3 | 11 240 | 26.8 |
| Little Falls city | 7 719 | 15.8 | 3 558 | 16.7 | Belgrade township | 1 033 | 48.6 | 429 | 49.2 |
| Little Falls township | 1 624 | 48.5 | 546 | 49.3 | Bernadotte township | 346 | 44.8 | 114 | 48.2 |
| Morrill township | 650 | 49.1 | 223 | 50.2 | Brighton township | 169 | 52.7 | 66 | 50.0 |
| Motley city (part) | 583 | 43.9 | 268 | 45.1 | Courtland city | 538 | 45.4 | 190 | 46.3 |
| Motley township | 205 | 37.6 | 98 | 41.8 | Courtland township | 715 | 46.0 | 239 | 46.0 |
| Mount Morris township | 90 | 40.0 | 43 | 46.5 | Granby township | 259 | 50.2 | 95 | 48.4 |
| Parker township | 469 | 52.7 | 162 | 49.4 | Lafayette city | 529 | 45.0 | 206 | 49.0 |
| Pierz city | 1 277 | 44.9 | 522 | 46.9 | Lafayette township | 724 | 49.0 | 275 | 48.7 |
| Pierz township | 513 | 49.5 | 165 | 49.1 | Lake Prairie township | 652 | 50.0 | 243 | 48.6 |
| Pike Creek township | 932 | 45.8 | 323 | 48.9 | Mankato city (part) | - | (X) | - | (X) |
| Platte township | 329 | 52.3 | 134 | 50.7 | New Sweden township | 326 | 54.3 | 127 | 50.4 |
| Pulaski township | 340 | 48.2 | 236 | 35.6 | Nicollet city | 889 | 46.8 | 350 | 48.9 |
| Rail Prairie township | 143 | 42.0 | 139 | 50.4 | Nicollet township | 511 | 49.3 | 191 | 48.7 |
| Randall city | 535 | 47.7 | 229 | 46.7 | North Mankato city (part) | 11 798 | 19.6 | 5 046 | 19.1 |
| Richardson township | 485 | 45.6 | 412 | 29.4 | Oshawa township | 525 | 46.1 | 177 | 48.6 |
| Ripley township | 692 | 47.5 | 254 | 49.2 | Ridgely township | 126 | 43.7 | 45 | 48.9 |
| Rosing township | 135 | 43.7 | 92 | 46.7 | St. Peter city | 9 747 | 16.0 | 3 129 | 18.2 |
| Royalton city (part) | 316 | 51.3 | 328 | 50.3 | Traverse township | 367 | 45.2 | 131 | 45.8 |
| Scandia Valley township | 1 074 | 44.7 | 1 423 | 45.6 | West Newton township | 517 | 51.3 | 187 | 48.7 |
| Sobieski city | 196 | 53.1 | 88 | 48.9 | | | | | |
| Swan River township | 755 | 48.9 | 253 | 46.6 | Nobles County | 20 832 | 32.4 | 8 465 | 32.6 |
| Swanville city | 351 | 44.7 | 148 | 47.3 | Adrian city | 1 234 | 49.0 | 527 | 48.6 |
| Swanville township | 534 | 49.1 | 184 | 45.7 | Bigelow city | 231 | 43.7 | 96 | 47.9 |
| Two Rivers township | 582 | 47.1 | 201 | 44.8 | Bigelow township | 384 | 51.8 | 139 | 48.2 |
| Upsala city | 424 | 52.8 | 196 | 49.0 | Bloom township | 213 | 56.3 | 69 | 53.6 |
| | | | | | Brewster city | 502 | 48.0 | 218 | 49.5 |
| Mower County | 38 603 | 28.0 | 16 251 | 27.4 | Dewald township | 291 | 43.3 | 109 | 45.9 |
| Adams city | 800 | 47.8 | 351 | 48.7 | Dundee city | 102 | 56.9 | 55 | 50.9 |
| Adams township | 475 | 50.5 | 155 | 49.0 | Elk township | 284 | 53.2 | 107 | 51.4 |
| Austin city | 23 314 | 15.8 | 10 261 | 15.9 | Ellsworth city | 540 | 43.9 | 246 | 48.4 |
| Austin township | 1 396 | 28.3 | 527 | 28.7 | Graham Lakes township | 251 | 48.6 | 93 | 48.4 |
| Bennington township | 178 | 51.7 | 66 | 50.0 | Grand Prairie township | 227 | 51.5 | 90 | 53.3 |
| Brownsdale city | 718 | 48.1 | 312 | 50.0 | Hersey township | 257 | 44.0 | 87 | 47.1 |
| Clayton township | 178 | 49.4 | 61 | 47.5 | Indian Lake township | 259 | 53.3 | 96 | 50.0 |
| Dexter city | 333 | 46.8 | 133 | 47.4 | Kinbrae city | 21 | 66.7 | 14 | 57.1 |
| Dexter township | 289 | 45.7 | 105 | 49.5 | Larkin township | 218 | 51.8 | 80 | 48.8 |
| Elkton city | 149 | 55.0 | 59 | 47.5 | Leota township | 463 | 49.2 | 204 | 50.0 |
| Frankford township | 358 | 50.0 | 131 | 48.9 | Leota CDP | 230 | 52.6 | 122 | 50.8 |
| Grand Meadow city | 945 | 45.9 | 407 | 48.9 | Lismore city | 238 | 55.9 | 103 | 48.5 |
| Grand Meadow township | 344 | 46.2 | 118 | 49.2 | Lismore township | 232 | 47.8 | 83 | 48.2 |
| Lansing township | 1 292 | 48.2 | 514 | 48.8 | Little Rock township | 260 | 49.6 | 92 | 50.0 |
| Le Roy city | 925 | 46.2 | 433 | 46.4 | Lorain township | 278 | 49.6 | 117 | 48.7 |
| Le Roy township | 396 | 43.2 | 149 | 50.3 | Olney township | 232 | 49.1 | 77 | 46.8 |
| Lodi township | 249 | 49.8 | 85 | 49.4 | Ransom township | 271 | 52.4 | 112 | 50.0 |
| Lyle city | 566 | 48.6 | 225 | 48.9 | Round Lake city | 424 | 47.4 | 214 | 49.1 |
| Lyle township | 402 | 49.0 | 157 | 49.0 | Rushmore city | 376 | 51.3 | 173 | 49.7 |
| Mapleview city | 189 | 47.1 | 96 | 51.0 | Seward township | 259 | 44.4 | 92 | 47.8 |
| Marshall township | 382 | 52.4 | 126 | 50.0 | Summit Lake township | 368 | 51.9 | 138 | 48.6 |
| Nevada township | 353 | 49.9 | 139 | 49.6 | Westside township | 258 | 52.3 | 88 | 47.7 |
| Pleasant Valley township | 308 | 55.5 | 104 | 51.0 | Wilmont city | 332 | 47.3 | 155 | 49.0 |
| Racine city | 355 | 44.2 | 123 | 46.3 | Wilmont township | 228 | 47.8 | 86 | 48.8 |
| Racine township | 445 | 46.5 | 175 | 48.6 | Worthington city | 11 283 | 18.1 | 4 573 | 18.7 |
| Red Rock township | 715 | 49.0 | 286 | 49.3 | Worthington township | 316 | 52.2 | 132 | 50.0 |
| Rose Creek city | 354 | 47.2 | 153 | 48.4 | | | | | |
| Sargeant city | 76 | 61.8 | 33 | 51.5 | Norman County | 7 442 | 45.9 | 3 455 | 48.1 |
| Sargeant township | 316 | 44.0 | 101 | 49.5 | Ada city | 1 657 | 48.0 | 835 | 49.1 |
| Taopi city | 93 | 54.8 | 34 | 50.0 | Anthony township | 85 | 47.1 | 39 | 53.8 |
| Udolpho township | 458 | 48.5 | 173 | 50.9 | Bear Park township | 209 | 40.7 | 95 | 47.4 |
| Waltham city | 196 | 48.0 | 72 | 48.6 | Borup city | 91 | 37.4 | 50 | 44.0 |
| Waltham township | 416 | 54.6 | 150 | 50.7 | Flom township | 226 | 42.9 | 99 | 49.5 |
| Windom township | 640 | 48.9 | 237 | 48.9 | Fossum township | 187 | 39.6 | 83 | 44.6 |
| | | | | | Gary city | 215 | 48.4 | 93 | 49.5 |
| Murray County | 9 165 | 43.3 | 4 357 | 44.0 | Good Hope township | 44 | 45.5 | 28 | 46.4 |
| Avoca city | 146 | 49.3 | 73 | 49.3 | Green Meadow township | 114 | 45.6 | 49 | 44.9 |
| Belfast township | 195 | 43.1 | 81 | 49.4 | Haistad city | 622 | 45.3 | 295 | 48.8 |
| Bondin township | 335 | 51.3 | 127 | 50.4 | Haistad township | 142 | 42.3 | 69 | 39.1 |

Table 65. Percent of Population and Housing Units in Sample: 2000—Con.

[Data based on a sample (except Tables 65-68). For information on confidentiality protection, coverage, sampling error, and nonsampling error, see Appendix G. For location of definitions, see "How to Use This Census Report"]

| State County County Subdivision Place | Population | | Housing units | | State County County Subdivision Place | Population | | Housing units | |
|--|----------------------|-------------------------|----------------------|-------------------------|--|----------------------|-------------------------|----------------------|-------------------------|
| | 100-percent count | Percent in sample | 100-percent count | Percent in sample | | 100-percent count | Percent in sample | 100-percent count | Percent in sample |
| Norman County—Con. | | | | | Otter Tail County—Con. | | | | |
| Hegne township | 48 | 47.9 | 33 | 45.5 | Maine township | 686 | 46.1 | 556 | 47.1 |
| Hendrum city | 315 | 53.0 | 139 | 51.1 | Maplewood township | 333 | 47.1 | 173 | 47.4 |
| Hendrum township | 118 | 48.3 | 54 | 50.0 | Newton township | 751 | 45.8 | 293 | 48.8 |
| Home Lake township | 184 | 51.1 | 69 | 44.9 | New York Mills city | 1 158 | 46.5 | 535 | 48.6 |
| Lake Ida township | 164 | 54.3 | 62 | 53.2 | Nidaros township | 317 | 45.7 | 308 | 46.8 |
| Lee township | 159 | 51.6 | 71 | 50.7 | Norwegian Grove township | 349 | 48.4 | 144 | 48.6 |
| Lockhart township | 63 | 49.2 | 39 | 51.3 | Oak Valley township | 362 | 46.4 | 156 | 48.7 |
| McDonaldsville township | 186 | 45.7 | 81 | 49.4 | Orwell township | 173 | 42.2 | 68 | 42.6 |
| Mary township | 102 | 52.9 | 42 | 52.4 | Oscar township | 218 | 51.4 | 96 | 47.9 |
| Perley city | 121 | 56.2 | 61 | 49.2 | Ottertail city | 451 | 47.2 | 323 | 46.1 |
| Pleasant View township | 140 | 46.4 | 56 | 46.4 | Otter Tail township | 556 | 47.7 | 644 | 48.3 |
| Rockwell township | 78 | 33.3 | 33 | 42.4 | Otto township | 526 | 45.6 | 353 | 40.5 |
| Shelly city | 266 | 45.5 | 122 | 47.5 | Paddock township | 323 | 44.6 | 128 | 46.9 |
| Shelly township | 129 | 46.5 | 59 | 47.5 | Parkers Prairie city | 991 | 45.5 | 442 | 49.8 |
| Spring Creek township | 83 | 26.5 | 36 | 38.9 | Parkers Prairie township | 345 | 48.1 | 144 | 47.9 |
| Strand township | 129 | 36.4 | 59 | 47.5 | Pelican township | 831 | 49.9 | 331 | 48.0 |
| Sundal township | 145 | 46.9 | 67 | 47.8 | Pelican Rapids city | 2 374 | 30.1 | 962 | 28.6 |
| Twin Valley city | 865 | 42.0 | 399 | 46.4 | Perham city | 2 559 | 26.8 | 1 167 | 26.6 |
| Waukon township | 147 | 46.9 | 68 | 51.5 | Perham township | 931 | 45.6 | 389 | 47.3 |
| Wild Rice township | 334 | 46.4 | 139 | 48.2 | Pine Lake township | 656 | 46.8 | 563 | 48.8 |
| Winchester township | 74 | 37.8 | 31 | 45.2 | Richville city | 124 | 51.6 | 50 | 52.0 |
| | | | | | Rothsay city (part) | 226 | 46.0 | 114 | 45.6 |
| Olmsted County | 124 277 | 18.7 | 49 422 | 18.1 | Rush Lake township | 966 | 48.9 | 872 | 48.1 |
| Byron city | 3 500 | 35.1 | 1 206 | 35.7 | St. Olaf township | 332 | 50.0 | 175 | 49.7 |
| Cascade township | 3 183 | 17.6 | 1 103 | 16.9 | Scambler township | 504 | 47.8 | 552 | 48.9 |
| Chatfield city (part) | 1 137 | 35.7 | 433 | 34.4 | Star Lake township | 410 | 39.5 | 483 | 47.0 |
| Dover city | 438 | 53.4 | 174 | 48.9 | Sverdrup township | 577 | 44.5 | 450 | 41.8 |
| Dover township | 440 | 51.8 | 150 | 49.3 | Tordenskjold township | 550 | 46.5 | 373 | 45.3 |
| Elmira township | 352 | 47.4 | 123 | 47.2 | Trondhjem township | 171 | 43.3 | 68 | 50.0 |
| Eyota city | 1 644 | 51.6 | 614 | 48.7 | Tumuli township | 434 | 48.8 | 244 | 48.0 |
| Eyota township | 448 | 43.8 | 171 | 44.4 | Underwood city | 319 | 47.0 | 154 | 46.1 |
| Farmington township | 516 | 50.0 | 197 | 45.7 | Urbank city | 59 | 44.1 | 33 | 42.4 |
| Haverhill township | 1 601 | 22.8 | 543 | 24.1 | Vergas city | 311 | 52.7 | 165 | 49.1 |
| High Forest township | 1 085 | 48.9 | 384 | 48.4 | Vining city | 68 | 45.6 | 46 | 50.0 |
| Kalmar township | 1 196 | 49.4 | 431 | 47.3 | Wadena city (part) | 50 | 22.0 | 14 | 21.4 |
| Marion township | 6 159 | 13.9 | 2 244 | 14.5 | Western township | 142 | 50.0 | 51 | 47.1 |
| New Haven township | 1 205 | 49.6 | 433 | 48.7 | Woodside township | 293 | 47.1 | 120 | 50.0 |
| Orion township | 614 | 45.4 | 232 | 47.0 | | | | | |
| Oronoco city | 883 | 43.1 | 343 | 40.2 | Pennington County | 13 584 | 31.6 | 6 033 | 30.6 |
| Oronoco township | 2 239 | 26.0 | 872 | 25.8 | Black River township | 98 | 50.0 | 41 | 46.3 |
| Pine Island city (part) | 118 | 54.2 | 34 | 52.9 | Bray township | 73 | 39.7 | 26 | 42.3 |
| Pleasant Grove township | 787 | 49.4 | 316 | 50.0 | Clover Leaf township | 70 | 47.1 | 31 | 41.9 |
| Quincy township | 356 | 50.8 | 131 | 48.1 | Deer Park township | 130 | 48.1 | 50 | 50.0 |
| Rochester city | 85 806 | 13.3 | 35 346 | 13.3 | Goodridge city | 98 | 42.9 | 53 | 49.1 |
| Rochester township | 2 916 | 13.5 | 1 024 | 14.1 | Goodridge township | 54 | 44.4 | 27 | 44.4 |
| Rock Dell township | 627 | 51.2 | 227 | 49.3 | Hickory township | 83 | 49.4 | 47 | 46.8 |
| Salem township | 1 061 | 47.9 | 409 | 47.9 | Highlanding township | 192 | 44.8 | 80 | 45.0 |
| Stewartville city | 5 411 | 26.1 | 2 074 | 24.2 | Kratka township | 139 | 45.3 | 58 | 44.8 |
| Viola township | 555 | 47.9 | 208 | 46.2 | Mayfield township | 76 | 40.8 | 35 | 48.6 |
| | | | | | Norden township | 385 | 47.8 | 144 | 46.5 |
| Otter Tail County | 57 159 | 38.8 | 33 862 | 40.9 | North township | 726 | 50.7 | 277 | 50.9 |
| Aastad township | 187 | 50.3 | 76 | 48.7 | Numedal township | 91 | 54.9 | 43 | 51.2 |
| Amor township | 558 | 41.8 | 640 | 46.7 | Polk Centre township | 79 | 48.1 | 31 | 51.6 |
| Aurdal township | 1 362 | 49.9 | 494 | 48.2 | Reiner township | 94 | 47.9 | 41 | 53.7 |
| Battle Lake city | 686 | 48.3 | 407 | 49.1 | River Falls township | 194 | 46.4 | 80 | 45.0 |
| Blowers township | 319 | 45.8 | 129 | 48.1 | Rocksbury township | 1 077 | 49.7 | 408 | 50.0 |
| Bluffton city | 210 | 44.3 | 77 | 49.4 | St. Hilaire city | 272 | 46.7 | 127 | 46.5 |
| Bluffton township | 474 | 50.4 | 180 | 47.8 | Sanders township | 285 | 49.8 | 113 | 47.8 |
| Buse township | 690 | 47.7 | 283 | 46.3 | Silverton township | 182 | 51.6 | 79 | 49.4 |
| Butler township | 315 | 47.0 | 119 | 48.7 | Smiley township | 528 | 51.9 | 202 | 49.5 |
| Candor township | 534 | 43.3 | 404 | 44.6 | Star township | 147 | 38.8 | 63 | 44.4 |
| Carlisle township | 219 | 48.9 | 77 | 48.1 | Thief River Falls city | 8 410 | 21.2 | 3 931 | 21.1 |
| Clietherall city | 118 | 45.8 | 62 | 46.8 | Wyandotte township | 101 | 50.5 | 46 | 52.2 |
| Clietherall township | 549 | 45.2 | 492 | 48.4 | | | | | |
| Compton township | 799 | 46.6 | 267 | 49.1 | Pine County | 26 530 | 40.9 | 15 353 | 44.0 |
| Corliss township | 462 | 46.2 | 266 | 48.9 | Arlone township | 345 | 44.9 | 224 | 49.1 |
| Dalton city | 258 | 48.8 | 119 | 49.6 | Arna township | 86 | 43.0 | 194 | 46.9 |
| Dane Prairie township | 892 | 52.6 | 479 | 48.2 | Askov city | 368 | 48.3 | 181 | 44.8 |
| Dead Lake township | 452 | 47.1 | 524 | 47.3 | Barry township | 587 | 47.4 | 258 | 46.5 |
| Deer Creek city | 328 | 44.5 | 163 | 48.5 | Birch Creek township | 217 | 51.2 | 134 | 47.0 |
| Deer Creek township | 348 | 50.9 | 132 | 49.2 | Bremen township | 246 | 42.7 | 181 | 49.7 |
| Dent city | 192 | 52.6 | 80 | 50.0 | Brook Park city | 156 | 46.2 | 61 | 45.9 |
| Dora township | 726 | 45.2 | 900 | 48.2 | Brook Park township | 495 | 45.9 | 223 | 44.4 |
| Dunn township | 855 | 47.1 | 1 491 | 47.8 | Bruno city | 102 | 38.2 | 56 | 46.4 |
| Eagle Lake township | 367 | 46.3 | 348 | 47.1 | Bruno township | 179 | 35.2 | 145 | 45.5 |
| Eastern township | 256 | 44.9 | 114 | 49.1 | Chengwatana township | 809 | 46.8 | 480 | 46.7 |
| Edna township | 921 | 46.9 | 743 | 47.9 | Clover township | 316 | 43.0 | 1 281 | 48.6 |
| Effington township | 297 | 53.2 | 134 | 49.3 | Crosby township | 97 | 42.3 | 77 | 49.4 |
| Elizabeth city | 172 | 50.6 | 85 | 45.9 | Danforth township | 84 | 29.8 | 81 | 45.7 |
| Elizabeth township | 722 | 48.6 | 511 | 48.3 | Dell Grove township | 699 | 46.4 | 447 | 47.9 |
| Elmo township | 344 | 51.2 | 161 | 47.8 | Denham city | 40 | 55.0 | 23 | 47.8 |
| Erhard city | 150 | 46.0 | 73 | 49.3 | Finlayson city | 314 | 48.4 | 136 | 50.0 |
| Erhards Grove township | 467 | 46.5 | 182 | 49.5 | Finlayson township | 506 | 43.1 | 244 | 48.4 |
| Everts township | 774 | 43.9 | 929 | 47.3 | Fleming township | 115 | 43.5 | 121 | 46.3 |
| Fergus Falls city | 13 471 | 17.2 | 5 909 | 16.5 | Henriette city | 101 | 41.6 | 38 | 47.4 |
| Fergus Falls township | 1 051 | 47.5 | 370 | 47.6 | Hinckley city | 1 291 | 47.3 | 614 | 46.6 |
| Folden township | 265 | 51.7 | 151 | 49.7 | Hinckley township | 820 | 47.9 | 345 | 48.1 |
| Friberg township | 774 | 49.0 | 361 | 48.2 | Kerrick city | 71 | 43.7 | 34 | 44.1 |
| Girard township | 697 | 51.2 | 876 | 43.4 | Kerrick township | 272 | 51.1 | 218 | 48.2 |
| Gorman township | 398 | 56.0 | 244 | 49.6 | Kettle River township | 491 | 47.9 | 342 | 46.2 |
| Henning city | 719 | 46.6 | 406 | 49.0 | Mission Creek township | 590 | 50.2 | 241 | 47.3 |
| Henning township | 426 | 44.8 | 175 | 49.7 | Munch township | 722 | 47.7 | 168 | 46.4 |
| Hobart township | 733 | 45.3 | 637 | 47.6 | New Dosey township | 24 | 27.0 | 212 | 47.6 |
| Homestead township | 371 | 53.9 | 149 | 50.3 | Nickerson township | 154 | 40.9 | 117 | 47.0 |
| Inman township | 352 | 46.9 | 133 | 48.9 | Norman township | 247 | 47.4 | 197 | 49.7 |
| Leaf Lake township | 467 | 56.1 | 398 | 49.0 | Ogema township | 298 | 39.9 | 207 | 48.3 |
| Leaf Mountain township | 309 | 53.1 | 197 | 49.2 | Park township | 37 | 59.5 | 67 | 50.7 |
| Lida township | 697 | 51.9 | 976 | 48.7 | Partridge township | 518 | 47.7 | 247 | 46.6 |

Table 65. Percent of Population and Housing Units in Sample: 2000—Con.

[Data based on a sample (except Tables 65-68). For information on confidentiality protection, coverage, sampling error, and nonsampling error, see Appendix G. For location of definitions, see "How to Use This Census Report"]

| State County County Subdivision Place | Population | | Housing units | | State County County Subdivision Place | Population | | Housing units | |
|--|----------------------|-------------------------|----------------------|-------------------------|--|----------------------|-------------------------|----------------------|-------------------------|
| | 100-percent count | Percent in sample | 100-percent count | Percent in sample | | 100-percent count | Percent in sample | 100-percent count | Percent in sample |
| Pine County—Con. | | | | | Polk County—Con. | | | | |
| Pine City city | 3 043 | 27.0 | 1 275 | 28.1 | Room township | 185 | 44.9 | 69 | 47.8 |
| Pine City township | 1 249 | 50.0 | 663 | 46.6 | Rosebud township | 343 | 48.1 | 135 | 47.4 |
| Pine Lake township | 576 | 47.0 | 479 | 49.9 | Russia township | 33 | 48.5 | 16 | 50.0 |
| Pokegama township | 2 570 | 27.2 | 1 468 | 25.6 | Sandville township | 58 | 56.9 | 29 | 55.2 |
| Rock Creek city | 1 119 | 48.0 | 417 | 49.6 | Scandia township | 86 | 51.2 | 27 | 44.4 |
| Royalton township | 976 | 47.0 | 419 | 48.9 | Sletten township | 140 | 37.9 | 68 | 42.6 |
| Rutledge city | 196 | 45.4 | 110 | 48.2 | Sullivan township | 174 | 47.7 | 64 | 46.9 |
| Sandstone city | 1 549 | 45.8 | 634 | 48.3 | Tabor township | 122 | 63.9 | 51 | 52.9 |
| Sandstone township | 1 614 | 22.2 | 358 | 46.1 | Trail city | 62 | 40.3 | 35 | 48.6 |
| Sturgeon Lake city | 347 | 51.3 | 151 | 49.7 | Tynsid township | 58 | 55.2 | 29 | 51.7 |
| Sturgeon Lake township | 409 | 40.8 | 169 | 47.3 | Vineland township | 133 | 42.9 | 45 | 48.9 |
| Willow River city | 309 | 44.3 | 155 | 50.3 | Winger city | 205 | 46.8 | 105 | 44.8 |
| Wilma township | 137 | 29.2 | 114 | 45.6 | Winger township | 177 | 45.2 | 81 | 43.2 |
| Windemere township | 1 489 | 47.0 | 1 347 | 47.8 | Woodside township | 514 | 44.7 | 653 | 44.4 |
| Pipestone County | 9 895 | 36.8 | 4 434 | 36.2 | Pope County | 11 236 | 42.5 | 5 827 | 44.7 |
| Aetna township | 201 | 51.2 | 81 | 49.4 | Bangor township | 217 | 44.7 | 77 | 48.1 |
| Altona township | 192 | 45.8 | 69 | 46.4 | Barness township | 138 | 41.3 | 60 | 50.0 |
| Burke township | 246 | 47.2 | 88 | 47.7 | Ben Wade township | 252 | 53.2 | 95 | 50.5 |
| Eden township | 294 | 50.7 | 103 | 50.5 | Blue Mounds township | 207 | 46.4 | 92 | 48.9 |
| Edgerton city | 1 033 | 49.8 | 477 | 49.9 | Brooten city (part) | - | (X) | - | (X) |
| Elmer township | 275 | 52.7 | 92 | 52.2 | Chippewa Falls township | 231 | 50.2 | 127 | 48.0 |
| Fountain Prairie township | 199 | 45.2 | 73 | 47.9 | Cyrus city | 303 | 49.8 | 164 | 47.0 |
| Grange township | 244 | 53.7 | 92 | 51.1 | Farwell city | 57 | 43.9 | 30 | 46.7 |
| Gray township | 234 | 45.3 | 92 | 50.0 | Gilchrist township | 239 | 39.7 | 269 | 46.5 |
| Hatfield city | 47 | 51.1 | 25 | 48.0 | Glenwood city | 2 594 | 25.0 | 1 202 | 27.5 |
| Holland city | 215 | 47.9 | 112 | 50.0 | Glenwood township | 1 004 | 49.4 | 639 | 50.2 |
| Ihlen city | 107 | 45.8 | 44 | 47.7 | Grove Lake township | 268 | 38.1 | 154 | 50.0 |
| Jasper city (part) | 522 | 47.7 | 275 | 48.7 | Hoff township | 195 | 44.1 | 65 | 50.8 |
| Osborne township | 324 | 46.9 | 127 | 48.8 | Lake Johanna township | 151 | 42.4 | 97 | 51.5 |
| Pipestone city | 4 280 | 21.4 | 2 097 | 21.3 | Langhei township | 217 | 45.6 | 99 | 48.5 |
| Rock township | 184 | 51.6 | 74 | 50.0 | Leven township | 528 | 50.8 | 408 | 48.8 |
| Ruthton city | 284 | 56.0 | 145 | 51.0 | Long Beach city | 271 | 52.4 | 159 | 49.7 |
| Sweet township | 448 | 41.1 | 134 | 50.7 | Lowry city | 271 | 45.0 | 122 | 45.1 |
| Trosky city | 116 | 41.4 | 48 | 47.9 | Minnewaska township | 504 | 49.6 | 356 | 49.7 |
| Troy township | 318 | 49.7 | 114 | 48.2 | New Prairie township | 252 | 51.2 | 87 | 52.9 |
| Woodstock city | 132 | 47.7 | 72 | 50.0 | Nora township | 207 | 41.5 | 93 | 47.3 |
| Polk County | 31 369 | 32.1 | 14 008 | 33.6 | Reno township | 355 | 48.5 | 162 | 47.5 |
| Andover township | 154 | 48.7 | 55 | 50.9 | Rolling Forks township | 160 | 45.6 | 61 | 44.3 |
| Angus township | 112 | 45.5 | 43 | 44.2 | Sedan city | 65 | 47.7 | 31 | 48.4 |
| Badger township | 166 | 30.7 | 57 | 43.9 | Starbuck city | 1 314 | 45.6 | 633 | 49.4 |
| Belgium township | 111 | 43.2 | 38 | 42.1 | Villard city | 244 | 52.0 | 116 | 50.0 |
| Beltrami city | 101 | 46.5 | 48 | 45.8 | Walden township | 201 | 48.3 | 80 | 47.5 |
| Brandsvold township | 241 | 41.9 | 104 | 43.3 | Westport city | 72 | 51.4 | 25 | 48.0 |
| Brandt township | 62 | 43.5 | 29 | 37.9 | Westport township | 279 | 51.6 | 90 | 53.3 |
| Brislet township | 52 | 50.0 | 23 | 47.8 | White Bear Lake township | 440 | 53.0 | 234 | 50.4 |
| Bygland township | 297 | 44.8 | 109 | 46.8 | Ramsey County | 511 035 | 14.2 | 206 448 | 14.2 |
| Chester township | 79 | 55.7 | 37 | 43.2 | Arden Hills city | 9 652 | 16.0 | 3 017 | 15.9 |
| Climax city | 243 | 49.4 | 124 | 48.4 | Blaine city (part) | - | (X) | - | (X) |
| Columbia township | 429 | 46.6 | 203 | 47.3 | Falcon Heights city | 5 572 | 16.4 | 2 136 | 16.6 |
| Crookston city | 8 192 | 16.8 | 3 382 | 17.1 | Gem Lake city | 419 | 45.6 | 145 | 46.9 |
| Crookston township | 554 | 36.3 | 156 | 45.5 | Lauderdale city | 2 364 | 23.3 | 1 169 | 24.4 |
| East Grand Forks city | 7 501 | 21.0 | 3 108 | 20.4 | Little Canada city | 9 771 | 12.5 | 4 471 | 12.6 |
| Eden township | 215 | 40.5 | 96 | 44.8 | Maplewood city | 34 947 | 13.7 | 14 004 | 13.7 |
| Erskine city | 437 | 40.5 | 250 | 44.8 | Mounds View city | 12 738 | 15.4 | 5 130 | 15.3 |
| Esther township | 158 | 46.8 | 63 | 47.6 | New Brighton city | 22 206 | 13.7 | 9 121 | 13.7 |
| Euclid township | 149 | 55.0 | 65 | 46.2 | North Oaks city | 3 883 | 16.1 | 1 332 | 15.8 |
| Fairfax township | 213 | 46.0 | 77 | 48.1 | North St. Paul city | 11 929 | 16.3 | 4 753 | 16.0 |
| Fanny township | 105 | 48.6 | 35 | 48.6 | Roseville city | 33 690 | 13.9 | 14 917 | 13.8 |
| Farley township | 50 | 42.0 | 22 | 45.5 | St. Anthony city (part) | 2 348 | 15.4 | 1 323 | 15.7 |
| Fertile city | 893 | 46.1 | 433 | 48.3 | St. Paul city | 287 151 | 14.3 | 115 713 | 14.3 |
| Fisher city | 435 | 45.3 | 197 | 46.2 | Shoreview city | 25 924 | 14.0 | 10 289 | 13.8 |
| Fisher township | 219 | 45.2 | 73 | 47.9 | Spring Lake Park city (part) | 105 | 13.3 | 49 | 16.3 |
| Fosston city | 1 575 | 42.6 | 739 | 46.7 | Vadnais Heights city | 13 069 | 11.8 | 5 132 | 11.8 |
| Garden township | 227 | 45.4 | 109 | 46.8 | White Bear township | 11 293 | 12.2 | 4 086 | 12.3 |
| Garfield township | 391 | 47.3 | 167 | 47.9 | White Bear Lake city (part) | 23 974 | 13.6 | 9 661 | 13.5 |
| Gentilly township | 319 | 48.9 | 118 | 49.2 | Red Lake County | 4 299 | 48.3 | 1 883 | 49.2 |
| Godfrey township | 327 | 49.2 | 291 | 46.0 | Brooks city | 141 | 51.8 | 64 | 50.0 |
| Grand Forks township | 231 | 46.8 | 84 | 48.8 | Browns Creek township | 58 | 69.0 | 20 | 60.0 |
| Grove Park-Tilden township | 311 | 47.6 | 204 | 46.6 | Emardville township | 217 | 49.3 | 95 | 53.7 |
| Gully city | 106 | 40.6 | 66 | 48.5 | Equality township | 123 | 43.9 | 62 | 46.8 |
| Gully township | 99 | 43.4 | 49 | 51.0 | Garnes township | 174 | 53.4 | 80 | 50.0 |
| Hammond township | 57 | 50.9 | 19 | 57.9 | Gervais township | 250 | 46.0 | 101 | 51.5 |
| Helgeland township | 52 | 38.5 | 20 | 45.0 | Lake Pleasant township | 126 | 56.3 | 43 | 51.2 |
| Higden township | 99 | 45.5 | 38 | 50.0 | Lambert township | 154 | 48.7 | 69 | 46.4 |
| Hill River township | 162 | 52.5 | 80 | 46.3 | Louisville township | 192 | 56.3 | 79 | 49.4 |
| Hubbard township | 83 | 60.2 | 43 | 53.5 | Oaklee city | 396 | 47.0 | 229 | 46.7 |
| Huntsville township | 586 | 54.1 | 200 | 51.0 | Plummer city | 270 | 46.7 | 130 | 47.7 |
| Johnson township | 62 | 37.1 | 33 | 42.4 | Poplar River township | 125 | 50.4 | 55 | 50.9 |
| Kertsonville township | 105 | 45.7 | 42 | 45.2 | Red Lake Falls city | 1 590 | 45.8 | 652 | 49.7 |
| Keystone township | 100 | 44.0 | 38 | 47.4 | Red Lake Falls township | 206 | 47.1 | 88 | 47.7 |
| King township | 195 | 46.7 | 82 | 45.1 | River township | 65 | 61.5 | 28 | 50.0 |
| Knute township | 496 | 41.9 | 272 | 47.1 | Terrebonne township | 140 | 47.1 | 65 | 46.2 |
| Lengby city | 79 | 44.3 | 53 | 47.2 | Wylie township | 72 | 45.8 | 23 | 47.8 |
| Lessor township | 197 | 45.2 | 90 | 44.4 | Redwood County | 16 815 | 38.4 | 7 230 | 39.2 |
| Liberty township | 144 | 52.1 | 54 | 50.0 | Belview city | 412 | 41.3 | 170 | 48.2 |
| Lowell township | 183 | 53.6 | 70 | 51.4 | Brookville township | 258 | 52.3 | 100 | 48.0 |
| McIntosh city | 638 | 39.7 | 285 | 44.6 | Charlestown township | 217 | 49.8 | 95 | 48.4 |
| Mentor city | 150 | 46.0 | 102 | 43.1 | Clements city | 191 | 53.9 | 81 | 49.4 |
| Nesbit township | 130 | 47.7 | 52 | 48.1 | Delhi city | 69 | 63.8 | 35 | 48.6 |
| Nielsenville city | 91 | 54.9 | 50 | 50.0 | Delhi township | 298 | 45.3 | 114 | 45.6 |
| Northland township | 196 | 43.4 | 76 | 43.4 | Gales township | 144 | 56.3 | 62 | 50.0 |
| Onstad township | 70 | 40.0 | 30 | 40.0 | Granite Rock township | 241 | 59.3 | 87 | 50.6 |
| Parnell township | 87 | 40.2 | 31 | 45.2 | Honner township | 86 | 47.7 | 30 | 50.0 |
| Queen township | 198 | 39.4 | 120 | 43.3 | Johnsonville township | 166 | 39.8 | 66 | 42.4 |
| Reis township | 74 | 54.1 | 35 | 54.3 | | | | | |
| Rhinehart township | 91 | 50.5 | 32 | 43.8 | | | | | |

Table 65. Percent of Population and Housing Units in Sample: 2000—Con.

[Data based on a sample (except Tables 65-68). For information on confidentiality protection, coverage, sampling error, and nonsampling error, see Appendix G. For location of definitions, see "How to Use This Census Report"]

| State County County Subdivision Place | Population | | Housing units | | State County County Subdivision Place | Population | | Housing units | |
|--|----------------------|-------------------------|----------------------|-------------------------|--|----------------------|-------------------------|----------------------|-------------------------|
| | 100-percent count | Percent in sample | 100-percent count | Percent in sample | | 100-percent count | Percent in sample | 100-percent count | Percent in sample |
| Redwood County—Con. | | | | | Rock County—Con. | | | | |
| Kintire township | 214 | 48.1 | 85 | 52.9 | Beaver Creek township | 391 | 45.8 | 145 | 48.3 |
| Lamberton city | 859 | 45.3 | 447 | 49.4 | Clinton township | 292 | 46.2 | 110 | 50.0 |
| Lamberton township | 235 | 45.5 | 88 | 47.7 | Denver township | 212 | 53.8 | 76 | 48.7 |
| Lucan city | 226 | 47.8 | 108 | 49.1 | Hardwick city | 222 | 53.6 | 104 | 49.0 |
| Milroy city | 271 | 46.5 | 132 | 47.7 | Hills city | 565 | 48.8 | 244 | 49.6 |
| Morgan city | 903 | 47.2 | 423 | 49.9 | Jasper city (part) | 75 | 32.0 | 33 | 45.5 |
| Morgan township | 305 | 44.9 | 111 | 45.0 | Kanaranzi township | 286 | 53.5 | 105 | 49.5 |
| New Avon township | 242 | 51.2 | 96 | 51.0 | Kenneth city | 61 | 52.5 | 29 | 48.3 |
| North Hero township | 172 | 48.8 | 77 | 50.6 | Luverne city | 4 617 | 19.1 | 2 161 | 20.9 |
| Paxton township | 577 | 45.4 | 219 | 44.3 | Luverne township | 493 | 50.5 | 169 | 49.1 |
| Redwood Falls city (part) | 5 459 | 20.4 | 2 377 | 20.7 | Magnolia city | 221 | 48.0 | 87 | 47.1 |
| Redwood Falls township | 256 | 44.1 | 93 | 46.2 | Magnolia township | 250 | 51.6 | 94 | 48.9 |
| Revere city | 100 | 37.0 | 44 | 47.7 | Martin township | 451 | 51.9 | 154 | 50.6 |
| Sanborn city | 434 | 46.5 | 199 | 48.7 | Mound township | 257 | 51.0 | 95 | 49.5 |
| Seaforth city | 77 | 42.9 | 41 | 48.8 | Rose Dell township | 214 | 45.8 | 87 | 48.3 |
| Sheridan township | 253 | 48.2 | 87 | 48.3 | Springwater township | 266 | 51.1 | 107 | 46.7 |
| Sherman township | 301 | 46.8 | 111 | 45.9 | Steen city | 182 | 47.3 | 72 | 50.0 |
| Springdale township | 215 | 41.9 | 88 | 47.7 | Vienna township | 183 | 46.4 | 70 | 48.6 |
| Sundown township | 242 | 47.5 | 91 | 46.2 | Roseau County | 16 338 | 43.6 | 7 101 | 43.5 |
| Swedes Forest township | 121 | 39.7 | 62 | 43.5 | Badger city | 470 | 53.2 | 228 | 50.0 |
| Three Lakes township | 185 | 45.4 | 79 | 45.6 | Barnett township | 169 | 47.3 | 71 | 45.1 |
| Underwood township | 215 | 50.2 | 76 | 48.7 | Barto township | 142 | 43.7 | 53 | 43.4 |
| Vail township | 310 | 38.7 | 89 | 47.2 | Beaver township | 103 | 63.1 | 64 | 51.6 |
| Vesta city | 339 | 48.1 | 142 | 50.7 | Cedarbend township | 230 | 41.7 | 99 | 44.4 |
| Vesta township | 206 | 48.5 | 78 | 48.7 | Deer township | 92 | 41.3 | 53 | 50.9 |
| Wabasso city | 643 | 47.3 | 297 | 48.5 | Dewey township | 114 | 50.9 | 52 | 48.1 |
| Walnut Grove city | 599 | 50.8 | 341 | 49.6 | Dieter township | 162 | 45.1 | 77 | 45.5 |
| Wanda city | 103 | 49.5 | 47 | 51.1 | Enstrom township | 580 | 50.2 | 249 | 47.0 |
| Waterbury township | 221 | 41.2 | 94 | 42.6 | Falun township | 226 | 54.4 | 108 | 50.9 |
| Westline township | 203 | 53.2 | 81 | 50.6 | Golden Valley township | 190 | 55.8 | 99 | 50.5 |
| Willow Lake township | 247 | 46.6 | 87 | 44.8 | Greenbush city | 784 | 45.3 | 348 | 49.4 |
| Renville County | 17 154 | 45.1 | 7 413 | 45.6 | Greenstad township | 190 | 48.9 | 89 | 48.3 |
| Bandon township | 202 | 51.5 | 82 | 50.0 | Hereim township | 248 | 50.8 | 105 | 47.6 |
| Beaver Falls township | 331 | 45.3 | 138 | 45.7 | Huss township | 145 | 49.0 | 66 | 48.5 |
| Birch Cooley township | 257 | 49.4 | 98 | 46.9 | Jadis township | 564 | 46.6 | 216 | 49.1 |
| Bird Island city | 1 195 | 50.0 | 530 | 47.7 | Lake township | 2 087 | 47.1 | 982 | 47.7 |
| Bird Island township | 269 | 41.6 | 94 | 47.9 | Laona township | 578 | 50.2 | 223 | 48.4 |
| Boon Lake township | 400 | 44.3 | 174 | 47.7 | Lind township | 58 | 48.3 | 30 | 50.0 |
| Brookfield township | 163 | 51.5 | 83 | 48.2 | Malung township | 427 | 53.6 | 162 | 52.5 |
| Buffalo Lake city | 768 | 45.7 | 313 | 47.9 | Mickinock township | 302 | 52.3 | 124 | 49.2 |
| Cairo township | 271 | 49.8 | 99 | 50.5 | Moose township | 134 | 45.5 | 53 | 47.2 |
| Camp township | 207 | 47.8 | 96 | 46.9 | Moranville township | 940 | 51.6 | 326 | 50.0 |
| Crooks township | 213 | 49.8 | 82 | 47.6 | Nereson township | 69 | 59.4 | 34 | 47.1 |
| Danube city | 529 | 51.4 | 223 | 49.8 | North Roseau UT | 160 | 20.0 | 65 | 27.7 |
| Emmet township | 259 | 49.0 | 109 | 50.5 | Northwest Roseau UT | 18 | 16.7 | 22 | 31.8 |
| Ericson township | 253 | 45.8 | 98 | 49.0 | Palmville township | 55 | 45.5 | 27 | 48.1 |
| Fairfax city | 1 295 | 47.1 | 589 | 49.2 | Pohlitz township | 36 | 58.3 | 27 | 51.9 |
| Flora township | 245 | 52.2 | 88 | 51.1 | Polonia township | 38 | 34.2 | 16 | 43.8 |
| Franklin city | 498 | 47.0 | 217 | 48.8 | Poplar Grove township | 80 | 47.5 | 41 | 51.2 |
| Hawk Creek township | 227 | 42.7 | 99 | 45.5 | Reine township | 115 | 44.3 | 69 | 47.8 |
| Hector city | 1 166 | 48.2 | 532 | 49.4 | Roosevelt city (part) | 163 | 44.2 | 65 | 47.7 |
| Hector township | 248 | 50.0 | 118 | 48.3 | Roseau city | 2 756 | 22.2 | 1 229 | 23.0 |
| Henryville township | 236 | 38.6 | 96 | 47.9 | Ross township | 454 | 50.0 | 161 | 48.4 |
| Kingman township | 252 | 46.0 | 86 | 51.2 | Skagen township | 235 | 46.4 | 96 | 50.0 |
| Martinsburg township | 215 | 55.8 | 85 | 50.6 | Soler township | 104 | 57.7 | 46 | 52.2 |
| Melville township | 242 | 51.2 | 104 | 48.1 | Southeast Roseau UT | 229 | 22.3 | 107 | 23.4 |
| Morton city | 442 | 47.3 | 216 | 46.8 | Spruce township | 614 | 48.4 | 235 | 47.2 |
| Norfolk township | 207 | 51.2 | 79 | 50.6 | Stafford township | 297 | 47.5 | 112 | 50.0 |
| Olivia city | 2 570 | 29.4 | 1 178 | 29.7 | Stokes township | 229 | 45.0 | 88 | 50.0 |
| Osceola township | 219 | 43.4 | 100 | 45.0 | Strathcona city | 29 | 48.3 | 18 | 50.0 |
| Palmyra township | 215 | 51.2 | 98 | 50.0 | Warroad city | 1 722 | 48.0 | 766 | 48.0 |
| Preston Lake township | 293 | 48.8 | 131 | 49.6 | St. Louis County | 200 528 | 22.7 | 95 800 | 24.3 |
| Redwood Falls city (part) | - | (X) | - | (X) | Alango township | 301 | 41.5 | 146 | 40.4 |
| Renville city | 1 323 | 47.2 | 544 | 48.2 | Alborn township | 399 | 43.9 | 260 | 45.8 |
| Sacred Heart city | 549 | 47.4 | 290 | 49.7 | Alden township | 198 | 52.5 | 92 | 48.9 |
| Sacred Heart township | 277 | 52.0 | 122 | 45.9 | Angleworm Lake UT | - | (X) | - | (X) |
| Troy township | 325 | 48.0 | 116 | 49.1 | Angora township | 277 | 53.8 | 139 | 48.9 |
| Wang township | 299 | 49.5 | 122 | 50.8 | Arrowhead township | 232 | 37.1 | 98 | 40.8 |
| Wellington township | 242 | 44.6 | 93 | 47.3 | Ault township | 125 | 48.8 | 115 | 49.6 |
| Winfield township | 252 | 47.6 | 91 | 49.5 | Babbitt city | 1 670 | 48.7 | 801 | 49.4 |
| Rice County | 56 665 | 27.1 | 20 061 | 28.4 | Balkan township | 811 | 47.7 | 359 | 47.4 |
| Bridgewater township | 1 898 | 47.9 | 643 | 48.4 | Bassett township | 55 | 40.0 | 89 | 49.4 |
| Cannon City township | 1 212 | 46.9 | 429 | 47.6 | Bear Head Lake UT | 5 | 40.0 | 8 | 50.0 |
| Dennison city (part) | 9 | - | 2 | - | Beatty township | 434 | 40.3 | 681 | 45.8 |
| Dundas city | 547 | 45.5 | 229 | 48.9 | Birch Lake UT | 648 | 22.8 | 457 | 26.9 |
| Erin township | 797 | 41.0 | 311 | 45.0 | Biwabik city | 954 | 47.9 | 492 | 48.0 |
| Fanbault city | 20 818 | 16.6 | 7 668 | 16.8 | Biwabik township | 911 | 49.7 | 499 | 48.9 |
| Forest township | 1 136 | 45.8 | 488 | 42.8 | Breitung township | 662 | 48.3 | 523 | 48.6 |
| Lonsdale city | 1 491 | 46.1 | 577 | 48.0 | Brevator township | 1 226 | 43.9 | 416 | 45.2 |
| Morristown city | 981 | 48.1 | 374 | 48.7 | Brookston city | 98 | 27.6 | 38 | 26.3 |
| Morristown township | 665 | 53.8 | 259 | 49.8 | Buhl city | 983 | 44.2 | 432 | 47.9 |
| Nerstrand city | 233 | 45.9 | 82 | 43.9 | Camp 5 township | 41 | 19.5 | 130 | 23.8 |
| Northfield city (part) | 16 590 | 17.2 | 4 891 | 18.0 | Camp A Lake UT | 16 | 56.3 | 6 | 50.0 |
| Northfield township | 780 | 50.5 | 264 | 48.5 | Canosia township | 1 998 | 46.0 | 815 | 46.0 |
| Richland township | 471 | 45.9 | 166 | 44.0 | Cedar Valley township | 232 | 47.8 | 107 | 47.7 |
| Shieldsville township | 1 153 | 47.6 | 583 | 46.0 | Cherry township | 915 | 46.9 | 364 | 48.9 |
| Walcott township | 984 | 48.0 | 343 | 48.4 | Chisholm city | 4 960 | 15.6 | 2 375 | 14.9 |
| Warsaw township | 1 433 | 48.8 | 566 | 49.3 | Clinton township | 1 036 | 49.4 | 421 | 46.3 |
| Webster township | 1 825 | 46.8 | 615 | 47.8 | Colvin township | 354 | 43.8 | 298 | 48.3 |
| Wells township | 1 743 | 44.8 | 949 | 45.4 | Cook city | 622 | 40.2 | 302 | 46.7 |
| Wheatland township | 1 358 | 47.5 | 444 | 47.5 | Cotton township | 506 | 48.2 | 384 | 43.2 |
| Wheeling township | 541 | 46.4 | 178 | 46.1 | Crab Lake UT | 11 | 18.2 | 10 | 30.0 |
| Rock County | 9 721 | 35.1 | 4 137 | 34.4 | Culver township | 285 | 42.5 | 118 | 43.2 |
| Battle Plain township | 233 | 54.9 | 83 | 51.8 | Dark River UT | 68 | 8.8 | 39 | 23.1 |
| Beaver Creek city | 250 | 47.2 | 112 | 50.9 | Duluth city | 86 918 | 15.3 | 36 994 | 15.5 |
| | | | | | Duluth township | 1 723 | 46.4 | 714 | 47.8 |

Table 65. Percent of Population and Housing Units in Sample: 2000—Con.

[Data based on a sample (except Tables 65-68). For information on confidentiality protection, coverage, sampling error, and nonsampling error, see Appendix G. For location of definitions, see "How to Use This Census Report"]

| State County County Subdivision Place | Population | | Housing units | | State County County Subdivision Place | Population | | Housing units | |
|--|----------------------|-------------------------|----------------------|-------------------------|--|----------------------|-------------------------|----------------------|-------------------------|
| | 100-percent count | Percent in sample | 100-percent count | Percent in sample | | 100-percent count | Percent in sample | 100-percent count | Percent in sample |
| St. Louis County—Con. | | | | | Scott County—Con. | | | | |
| Eagles Nest township | 169 | 57.4 | 350 | 48.3 | Cedar Lake township | 2 197 | 48.1 | 737 | 47.6 |
| Ellsburg township | 174 | 50.0 | 318 | 45.6 | Credit River township | 3 895 | 12.2 | 1 252 | 12.6 |
| Elmer township | 165 | 46.1 | 86 | 47.0 | Elko city | 472 | 47.7 | 165 | 46.7 |
| Ely city | 3 724 | 19.7 | 1 912 | 21.7 | Helena township | 1 440 | 48.2 | 463 | 48.2 |
| Embarrass township | 691 | 52.0 | 330 | 49.4 | Jackson township | 1 361 | 33.8 | 501 | 31.7 |
| Eveleth city | 3 865 | 17.1 | 1 965 | 19.7 | Jordan city | 3 833 | 20.1 | 1 423 | 20.0 |
| Fairbanks township | 68 | 48.5 | 127 | 47.2 | Louisville township | 1 359 | 41.6 | 417 | 42.2 |
| Fayal township | 1 906 | 25.9 | 948 | 25.0 | New Market city | 332 | 38.3 | 133 | 42.1 |
| Field township | 391 | 47.6 | 212 | 49.1 | New Market township | 3 057 | 25.6 | 976 | 26.3 |
| Fine Lakes township | 145 | 36.6 | 215 | 45.6 | New Prague city (part) | 3 157 | 20.8 | 1 195 | 21.7 |
| Floodwood city | 503 | 45.5 | 290 | 44.5 | Prior Lake city | 15 917 | 12.6 | 5 791 | 12.5 |
| Floodwood township | 325 | 48.3 | 145 | 46.2 | St. Lawrence township | 472 | 46.4 | 147 | 49.0 |
| Fredenberg township | 1 156 | 47.1 | 583 | 46.7 | Sand Creek township | 1 551 | 44.6 | 488 | 46.1 |
| French township | 354 | 41.0 | 286 | 43.0 | Savage city | 21 115 | 12.5 | 6 994 | 12.3 |
| Gheen UT | 25 | 32.0 | 26 | 34.6 | Shakopee city | 20 568 | 13.7 | 7 805 | 13.2 |
| Gilbert city | 1 847 | 24.4 | 900 | 25.2 | Spring Lake township | 3 681 | 14.9 | 1 254 | 14.9 |
| Gnesen township | 1 468 | 46.7 | 689 | 46.0 | | | | | |
| Grand Lake township | 2 621 | 43.1 | 1 081 | 45.5 | Sherburne County | 64 417 | 19.2 | 22 827 | 19.0 |
| Great Scott township | 622 | 45.2 | 275 | 48.4 | Baldwin township | 4 672 | 13.1 | 1 650 | 12.5 |
| Kinney city | 199 | 44.2 | 88 | 46.6 | Becker city | 2 673 | 23.5 | 967 | 23.5 |
| Greenwood township | 905 | 42.8 | 1 611 | 46.4 | Becker township | 3 605 | 15.0 | 1 285 | 13.6 |
| Halden township | 154 | 39.0 | 74 | 44.6 | Big Lake city | 6 063 | 13.0 | 2 206 | 12.4 |
| Hay Lake UT | 98 | 54.1 | 42 | 54.8 | Big Lake township | 6 785 | 13.4 | 2 165 | 13.3 |
| Heikkala Lake UT | 322 | 27.0 | 225 | 29.8 | Blue Hill township | 762 | 45.1 | 267 | 45.7 |
| Hermantown city | 7 448 | 13.7 | 2 822 | 13.6 | Clear Lake city | 266 | 48.1 | 103 | 47.6 |
| Hibbing city | 17 071 | 14.2 | 8 037 | 14.2 | Clear Lake township | 1 630 | 37.2 | 821 | 29.4 |
| Hoyt Lakes city | 2 082 | 24.3 | 995 | 23.9 | Elk River city | 16 447 | 12.4 | 5 782 | 12.1 |
| Hush Lake UT | 3 | 66.7 | 4 | 25.0 | Haven township | 2 024 | 49.7 | 675 | 48.0 |
| Industrial township | 628 | 47.6 | 274 | 46.4 | Livonia township | 3 917 | 15.9 | 1 241 | 15.8 |
| Iron Junction city | 93 | 49.5 | 44 | 52.3 | Oroock township | 2 764 | 26.0 | 952 | 25.7 |
| Janette Lake UT | 249 | 19.7 | 136 | 19.9 | Palmer township | 2 414 | 49.3 | 1 040 | 47.6 |
| Kabetogama UT | 156 | 9.6 | 221 | 15.8 | Princeton city (part) | 7 | - | 4 | - |
| Kelsey township | 141 | 47.5 | 84 | 42.9 | St. Cloud city (part) | 5 982 | 14.5 | 2 168 | 14.1 |
| Kugler township | 200 | 41.0 | 93 | 45.2 | Santiago township | 1 555 | 45.1 | 483 | 47.2 |
| Lakewood township | 2 013 | 49.0 | 735 | 47.5 | Zimmerman city | 2 851 | 24.3 | 1 018 | 24.7 |
| Lavell township | 363 | 47.7 | 159 | 48.4 | | | | | |
| Leander Lake UT | 119 | 27.7 | 176 | 29.5 | Sibley County | 15 356 | 45.1 | 6 024 | 45.5 |
| Leiding township | 452 | 36.3 | 417 | 41.7 | Afbsborg township | 356 | 52.8 | 134 | 50.7 |
| Leonidas city | 60 | 41.7 | 27 | 48.1 | Arlington city | 2 048 | 48.3 | 859 | 49.9 |
| Linden Grove township | 141 | 41.1 | 89 | 43.8 | Arlington township | 562 | 47.7 | 199 | 47.7 |
| Linwood Lake UT | 54 | 33.3 | 324 | 20.7 | Bismarck township | 376 | 38.6 | 106 | 46.2 |
| McCormack UT | 237 | 28.7 | 128 | 21.9 | Cornish township | 267 | 49.1 | 108 | 50.0 |
| McDavitt township | 487 | 46.2 | 229 | 47.2 | Dryden township | 280 | 55.0 | 109 | 51.4 |
| McKinley city | 80 | 50.0 | 43 | 48.8 | Faxon township | 598 | 48.2 | 193 | 49.2 |
| Marion Lake UT | 68 | 35.3 | 36 | 30.6 | Gaylord city | 2 279 | 25.2 | 930 | 28.0 |
| Meadowlands city | 111 | 46.8 | 61 | 45.9 | Gibbon city | 808 | 49.6 | 378 | 49.2 |
| Meadowlands township | 315 | 47.3 | 165 | 48.5 | Grafton township | 259 | 53.7 | 100 | 48.0 |
| Midway township | 1 479 | 44.4 | 509 | 47.7 | Green Isle city | 334 | 49.1 | 141 | 48.9 |
| Morcom township | 115 | 50.4 | 61 | 47.5 | Green Isle township | 556 | 47.5 | 212 | 48.1 |
| Morse township | 1 229 | 47.8 | 1 117 | 47.1 | Henderson city | 910 | 48.5 | 367 | 48.5 |
| Mountain Iron city | 2 999 | 17.1 | 1 409 | 17.5 | Henderson township | 700 | 47.3 | 235 | 47.7 |
| Mud Hen Lake UT | 320 | 23.4 | 246 | 28.9 | Jessenland township | 481 | 48.6 | 165 | 49.1 |
| Ness township | 60 | 43.3 | 57 | 43.9 | Kelso township | 357 | 49.3 | 128 | 47.7 |
| Nett Lake UT | 272 | 49.3 | 103 | 43.7 | Le Sueur city (part) | 3 | 100.0 | 1 | 100.0 |
| New Independence township | 272 | 46.7 | 136 | 47.1 | Moltke township | 337 | 49.9 | 127 | 46.5 |
| Normanna township | 637 | 43.5 | 227 | 45.8 | New Auburn city | 488 | 46.1 | 182 | 46.2 |
| Northeast St. Louis UT | 177 | 33.9 | 402 | 34.6 | New Auburn township | 464 | 49.1 | 167 | 49.1 |
| Northland township | 161 | 45.3 | 142 | 48.6 | Severance township | 343 | 51.6 | 123 | 50.4 |
| North Star township | 203 | 47.3 | 135 | 48.1 | Sibley township | 353 | 50.7 | 127 | 48.8 |
| Northwest St. Louis UT | 306 | 22.5 | 792 | 21.2 | Transit township | 324 | 48.8 | 123 | 49.6 |
| Orr city | 249 | 41.8 | 135 | 45.9 | Washington Lake township | 506 | 42.7 | 178 | 44.4 |
| Owens township | 270 | 51.9 | 134 | 45.5 | Winthrop city | 1 367 | 50.0 | 632 | 48.4 |
| Pequaywan township | 133 | 44.6 | 202 | 44.6 | | | | | |
| Pfeiffer Lake UT | 3 | 33.3 | 13 | 53.8 | Stearns County | 133 166 | 25.8 | 50 291 | 26.3 |
| Picket Lake UT | - | (X) | - | (X) | Albany city | 1 796 | 43.8 | 732 | 45.6 |
| Pike township | 492 | 42.9 | 217 | 46.5 | Albany township | 884 | 49.5 | 289 | 47.8 |
| Portage township | 177 | 42.9 | 213 | 45.5 | Ashley township | 244 | 44.3 | 90 | 43.3 |
| Potshot Lake UT | 73 | 58.9 | 36 | 50.0 | Avon city | 1 242 | 46.2 | 492 | 46.1 |
| Prairie Lake township | 51 | 64.7 | 46 | 47.8 | Avon township | 2 132 | 43.4 | 769 | 41.9 |
| Proctor city | 2 852 | 16.8 | 1 246 | 17.0 | Belgrade city | 750 | 40.8 | 342 | 48.0 |
| Rice Lake township | 4 139 | 18.5 | 1 518 | 17.8 | Brockway township | 2 551 | 31.9 | 885 | 30.8 |
| Arnold CDP | 3 032 | 16.3 | 1 123 | 15.7 | Brooten city (part) | 649 | 46.7 | 338 | 46.4 |
| Sand Lake UT | 1 060 | 33.1 | 468 | 29.7 | Clearwater city (part) | - | (X) | - | (X) |
| Sandy township | 382 | 46.9 | 170 | 45.3 | Cold Spring city | 2 975 | 16.4 | 1 145 | 17.6 |
| Slim Lake UT | 75 | 34.7 | 103 | 36.9 | Collegetown township | 3 516 | 28.7 | 721 | 46.7 |
| Solway township | 1 842 | 48.4 | 701 | 45.8 | Crow Lake township | 345 | 54.5 | 134 | 47.8 |
| Stoney Brook township | 266 | 38.7 | 112 | 42.9 | Crow River township | 352 | 53.1 | 119 | 49.6 |
| Sturgeon township | 116 | 45.7 | 64 | 46.9 | Eden Lake township | 1 526 | 47.2 | 773 | 47.2 |
| Sturgeon River UT | 99 | 13.1 | 85 | 17.6 | Eden Valley city (part) | 366 | 48.6 | 163 | 49.7 |
| Sunday Lake UT | - | (X) | - | (X) | Eirosa city | 166 | 38.0 | 69 | 39.1 |
| Tikander Lake UT | 783 | 25.2 | 372 | 23.7 | Fair Haven township | 1 458 | 46.7 | 596 | 46.8 |
| Toivola township | 196 | 39.8 | 95 | 40.0 | Farming township | 875 | 45.6 | 289 | 46.0 |
| Tower city | 479 | 43.6 | 295 | 44.4 | Freeport city | 454 | 48.2 | 199 | 47.2 |
| Van Buren township | 175 | 42.9 | 89 | 47.2 | Getty township | 405 | 50.1 | 119 | 48.7 |
| Vermilion Lake township | 326 | 45.7 | 219 | 44.7 | Greenwald city | 201 | 51.2 | 89 | 46.1 |
| Virginia city | 9 157 | 16.2 | 4 692 | 16.7 | Grove township | 505 | 47.9 | 160 | 47.5 |
| Waasa township | 304 | 53.6 | 148 | 45.3 | Holding township | 1 147 | 42.0 | 393 | 39.7 |
| White township | 3 477 | 22.8 | 1 645 | 23.4 | Holdingford city | 736 | 45.8 | 297 | 45.1 |
| Aurora city | 1 850 | 23.5 | 893 | 24.9 | Kimball city | 635 | 46.3 | 280 | 47.5 |
| Whiteface Reservoir UT | 292 | 37.3 | 340 | 37.9 | Krain township | 901 | 47.5 | 289 | 47.8 |
| Willow Valley township | 139 | 41.0 | 87 | 47.1 | Lake George township | 371 | 46.4 | 116 | 47.4 |
| Winton city | 185 | 48.1 | 97 | 48.5 | Lake Henry city | 90 | 55.6 | 43 | 48.8 |
| Wuori township | 563 | 44.4 | 231 | 46.3 | Lake Henry township | 330 | 49.1 | 103 | 48.5 |
| | | | | | Le Sauk township | 1 880 | 15.1 | 643 | 14.6 |
| Scott County | 89 498 | 18.0 | 31 609 | 17.7 | Luxemburg township | 689 | 52.1 | 218 | 48.6 |
| Belle Plaine city | 3 789 | 21.2 | 1 424 | 19.9 | Lynden township | 1 919 | 49.1 | 688 | 48.7 |
| Belle Plaine township | 806 | 42.8 | 275 | 44.4 | Maine Prairie township | 1 686 | 49.2 | 673 | 48.3 |
| Blakeley township | 496 | 43.5 | 169 | 46.2 | Meire Grove city | 149 | 51.7 | 70 | 45.7 |

Table 65. Percent of Population and Housing Units in Sample: 2000—Con.

[Data based on a sample (except Tables 65-68). For information on confidentiality protection, coverage, sampling error, and nonsampling error, see Appendix G. For location of definitions, see "How to Use This Census Report"]

| State County County Subdivision Place | Population | | Housing units | | State County County Subdivision Place | Population | | Housing units | |
|--|----------------------|-------------------------|----------------------|-------------------------|--|----------------------|-------------------------|----------------------|-------------------------|
| | 100-percent count | Percent in sample | 100-percent count | Percent in sample | | 100-percent count | Percent in sample | 100-percent count | Percent in sample |
| Stearns County—Con. | | | | | Swift County—Con. | | | | |
| Melrose city | 3 091 | 29.1 | 1 206 | 27.7 | Murdock city | 303 | 49.2 | 150 | 50.7 |
| Melrose township | 772 | 44.0 | 281 | 44.1 | Pillsbury township | 306 | 45.4 | 106 | 47.2 |
| Millwood township | 986 | 47.1 | 380 | 42.9 | Shible township | 115 | 60.0 | 67 | 50.7 |
| Munson township | 1 351 | 46.6 | 782 | 47.4 | Six Mile Grove township | 171 | 50.3 | 66 | 51.5 |
| New Munich city | 352 | 20.5 | 129 | 21.7 | Swenoda township | 159 | 42.1 | 58 | 50.0 |
| North Fork township | 253 | 49.4 | 92 | 46.7 | Tara township | 121 | 44.6 | 48 | 45.8 |
| Oak township | 608 | 45.9 | 188 | 48.4 | Torning township | 505 | 53.9 | 177 | 48.6 |
| Paynesville city | 2 267 | 32.5 | 984 | 33.6 | West Bank township | 200 | 53.5 | 85 | 51.8 |
| Paynesville township | 1 376 | 49.2 | 752 | 48.4 | | | | | |
| Pleasant Lake city | 504 | 46.2 | 179 | 47.5 | Todd County | 24 426 | 42.1 | 11 900 | 42.3 |
| Raymond township | 255 | 46.3 | 78 | 47.4 | Bartlett township | 348 | 46.6 | 141 | 46.8 |
| Richmond city | 1 213 | 46.7 | 498 | 48.2 | Bertha city | 470 | 45.7 | 228 | 49.1 |
| Rockville city | 749 | 45.9 | 281 | 44.8 | Bertha township | 397 | 50.4 | 154 | 47.4 |
| Rockville township | 1 254 | 45.1 | 441 | 46.9 | Birchdale township | 814 | 46.4 | 568 | 47.9 |
| Roscoe city | 116 | 48.3 | 41 | 48.8 | Browerville city | 735 | 48.7 | 337 | 48.7 |
| St. Anthony city | 90 | 50.0 | 36 | 44.4 | Bruce township | 564 | 48.6 | 271 | 48.7 |
| St. Augusta township | 3 065 | 22.7 | 1 000 | 22.1 | Burleene township | 365 | 44.7 | 153 | 48.4 |
| St. Cloud city (part) | 46 734 | 13.5 | 18 052 | 14.0 | Burnhamville township | 751 | 45.9 | 559 | 44.5 |
| St. Joseph city | 4 681 | 21.3 | 1 147 | 24.1 | Burtrum city | 146 | 51.4 | 82 | 51.2 |
| St. Joseph township | 2 449 | 29.8 | 876 | 29.9 | Clarissa city | 609 | 43.5 | 292 | 47.6 |
| St. Martin city | 278 | 43.2 | 98 | 44.9 | Eagle Bend city | 595 | 54.6 | 284 | 48.6 |
| St. Martin township | 472 | 48.5 | 134 | 49.3 | Eagle Valley township | 570 | 52.3 | 215 | 51.2 |
| St. Rosa city | 44 | 43.2 | 16 | 43.8 | Fawn Lake township | 440 | 50.0 | 225 | 46.7 |
| St. Stephen city | 860 | 45.7 | 294 | 45.9 | Germania township | 474 | 47.9 | 151 | 48.3 |
| St. Wendel township | 2 313 | 25.6 | 747 | 26.4 | Gordon township | 545 | 47.3 | 345 | 49.9 |
| Sartell city (part) | 7 630 | 12.4 | 2 659 | 12.5 | Grey Eagle city | 335 | 49.9 | 164 | 49.4 |
| Sauk Centre city | 3 930 | 20.2 | 1 709 | 18.4 | Grey Eagle township | 663 | 45.9 | 576 | 47.9 |
| Sauk Centre township | 996 | 48.9 | 385 | 47.8 | Hartford township | 677 | 45.6 | 225 | 47.1 |
| Spring Hill city | 55 | 40.0 | 26 | 42.3 | Hewitt city | 267 | 43.4 | 122 | 45.9 |
| Spring Hill township | 438 | 46.8 | 131 | 45.0 | Iona township | 416 | 52.9 | 155 | 48.4 |
| Waite Park city | 6 568 | 17.6 | 3 065 | 17.2 | Kandota township | 679 | 47.3 | 323 | 47.7 |
| Wakefield township | 3 103 | 31.5 | 1 151 | 31.6 | Leslie township | 690 | 44.9 | 619 | 48.3 |
| Zion township | 388 | 43.6 | 127 | 44.9 | Little Elk township | 340 | 45.3 | 159 | 47.8 |
| | | | | | Little Sauk township | 769 | 45.9 | 331 | 47.1 |
| Steele County | 33 680 | 28.7 | 13 306 | 28.5 | Long Prairie city | 3 040 | 26.4 | 1 334 | 25.3 |
| Aurora township | 625 | 51.8 | 229 | 52.4 | Long Prairie township | 823 | 51.5 | 310 | 49.4 |
| Berlin township | 508 | 46.7 | 268 | 48.5 | Moran township | 515 | 45.2 | 235 | 48.5 |
| Blooming Prairie city (part) | 1 933 | 47.9 | 774 | 49.7 | Osakis city (part) | 175 | 51.4 | 123 | 46.3 |
| Blooming Prairie township | 519 | 51.3 | 183 | 49.7 | Reynolds township | 688 | 51.3 | 245 | 49.0 |
| Clinton Falls township | 452 | 44.0 | 164 | 49.4 | Round Prairie township | 692 | 50.7 | 259 | 48.6 |
| Deerfield township | 693 | 48.5 | 233 | 46.4 | Staples city (part) | 2 462 | 19.8 | 1 227 | 19.6 |
| Ellendale city | 590 | 46.3 | 260 | 47.7 | Staples township | 622 | 46.5 | 274 | 46.4 |
| Havana township | 607 | 48.6 | 229 | 48.9 | Stowe Prairie township | 529 | 41.8 | 191 | 44.0 |
| Lemond township | 510 | 50.6 | 192 | 51.0 | Turtle Creek township | 323 | 45.8 | 255 | 48.2 |
| Medford city | 984 | 47.2 | 388 | 45.9 | Villard township | 592 | 47.1 | 243 | 46.9 |
| Medford township | 681 | 42.0 | 261 | 43.7 | Ward township | 471 | 38.4 | 213 | 46.0 |
| Meriden township | 631 | 49.4 | 231 | 50.2 | West Union city | 87 | 52.9 | 32 | 50.0 |
| Merton township | 380 | 48.9 | 159 | 45.3 | West Union township | 312 | 55.1 | 103 | 47.6 |
| Owatonna city | 22 434 | 19.0 | 8 940 | 18.8 | Wykeham township | 436 | 44.5 | 177 | 44.6 |
| Owatonna township | 771 | 49.2 | 302 | 47.7 | | | | | |
| Somerset township | 847 | 49.2 | 313 | 48.6 | Traverse County | 4 134 | 49.0 | 2 199 | 48.7 |
| Summit township | 515 | 48.9 | 180 | 50.0 | Arthur township | 109 | 44.0 | 42 | 47.6 |
| | | | | | Browns Valley city | 690 | 47.5 | 317 | 47.9 |
| Stevens County | 10 053 | 33.3 | 4 074 | 34.2 | Clifton township | 92 | 62.0 | 37 | 51.4 |
| Alberta city | 142 | 51.4 | 56 | 50.0 | Croke township | 84 | 50.0 | 39 | 51.3 |
| Baker township | 265 | 30.2 | 68 | 45.6 | Dollymount township | 83 | 45.8 | 33 | 48.5 |
| Chokio city | 443 | 49.4 | 239 | 48.1 | Dumont city | 122 | 47.5 | 57 | 50.9 |
| Damen township | 325 | 46.8 | 106 | 47.2 | Folsom township | 149 | 54.4 | 135 | 47.4 |
| Donnelly city | 254 | 45.7 | 121 | 48.8 | Lake Valley township | 276 | 49.3 | 117 | 48.7 |
| Donnelly township | 113 | 48.7 | 53 | 49.1 | Leonardsville township | 150 | 44.7 | 54 | 44.4 |
| Eldorado township | 109 | 58.7 | 41 | 51.2 | Monson township | 162 | 57.4 | 69 | 47.8 |
| Everglade township | 128 | 51.6 | 49 | 49.0 | Parnell township | 62 | 53.2 | 32 | 50.0 |
| Framnas township | 318 | 50.3 | 123 | 45.5 | Redpath township | 35 | 54.3 | 21 | 47.6 |
| Hancock city | 717 | 47.0 | 325 | 48.0 | Tara township | 126 | 50.8 | 49 | 46.9 |
| Hodges township | 264 | 46.2 | 93 | 48.4 | Taylor township | 108 | 50.9 | 46 | 52.2 |
| Horton township | 210 | 52.9 | 68 | 50.0 | Tintah city | 79 | 41.8 | 45 | 48.9 |
| Moore township | 252 | 45.6 | 83 | 48.2 | Tintah township | 53 | 47.2 | 20 | 45.0 |
| Morris city | 5 068 | 19.6 | 2 067 | 20.8 | Walls township | 81 | 60.5 | 32 | 53.1 |
| Morris township | 574 | 52.6 | 201 | 51.2 | Wheaton city | 1 619 | 47.9 | 907 | 49.0 |
| Peppertown township | 148 | 43.9 | 63 | 44.4 | Windsor township | 54 | 40.7 | 147 | 49.0 |
| Rendsville township | 177 | 40.7 | 77 | 41.6 | | | | | |
| Scott township | 150 | 44.0 | 65 | 47.7 | Wabasha County | 21 610 | 38.0 | 9 066 | 37.6 |
| Stevens township | 82 | 30.5 | 37 | 43.2 | Bellechester city (part) | 39 | 51.3 | 22 | 54.5 |
| Swan Lake township | 210 | 51.9 | 102 | 50.0 | Chester township | 470 | 51.3 | 165 | 49.1 |
| Synnes township | 104 | 50.0 | 37 | 45.9 | Elgin city | 826 | 47.1 | 324 | 49.4 |
| | | | | | Elgin township | 787 | 50.1 | 268 | 47.8 |
| Swift County | 11 956 | 36.2 | 4 821 | 40.3 | Gilford township | 581 | 48.4 | 195 | 47.2 |
| Appleton city | 2 871 | 27.6 | 860 | 48.1 | Glasgow township | 298 | 52.7 | 113 | 47.8 |
| Appleton township | 232 | 53.0 | 102 | 51.0 | Greenfield township | 1 254 | 46.2 | 720 | 46.8 |
| Benson city | 3 376 | 20.7 | 1 566 | 21.2 | Hammond city | 198 | 49.0 | 84 | 48.8 |
| Benson township | 367 | 47.4 | 128 | 50.8 | Highland township | 471 | 51.4 | 155 | 49.0 |
| Camp Lake township | 222 | 45.9 | 113 | 46.0 | Hyde Park township | 275 | 48.0 | 111 | 49.5 |
| Cashel township | 143 | 51.0 | 61 | 52.5 | Kellogg city | 439 | 47.8 | 177 | 49.2 |
| Clontarf city | 173 | 52.6 | 65 | 50.8 | Lake township | 412 | 50.0 | 161 | 49.1 |
| Clontarf township | 80 | 41.3 | 35 | 45.7 | Lake City city (part) | 4 330 | 19.7 | 1 948 | 20.4 |
| Danvers city | 108 | 38.9 | 47 | 48.9 | Mazeppa city | 778 | 47.0 | 335 | 49.0 |
| De Graff city | 133 | 59.4 | 67 | 52.2 | Mazeppa township | 743 | 50.9 | 273 | 48.0 |
| Dublin township | 156 | 46.8 | 60 | 50.0 | Millville city | 186 | 47.3 | 78 | 44.9 |
| Edison township | 131 | 41.2 | 61 | 50.8 | Minneiska city (part) | 56 | 39.3 | 27 | 48.1 |
| Fairfield township | 169 | 44.4 | 63 | 50.8 | Minneiska township | 205 | 52.2 | 174 | 48.3 |
| Hayes township | 221 | 44.8 | 93 | 48.4 | Mount Pleasant township | 475 | 46.7 | 158 | 48.7 |
| Hegbert township | 118 | 51.7 | 56 | 51.8 | Oakwood township | 433 | 48.7 | 145 | 50.3 |
| Holloway city | 112 | 50.9 | 59 | 50.8 | Pepin township | 471 | 41.6 | 210 | 45.7 |
| Kerkhoven city | 759 | 51.5 | 338 | 50.0 | Plainview city | 3 190 | 33.1 | 1 223 | 33.4 |
| Kerkhoven township | 286 | 53.5 | 118 | 51.7 | Plainview township | 498 | 52.6 | 176 | 50.6 |
| Kildare township | 192 | 47.4 | 71 | 50.7 | Wabasha city | 2 599 | 27.4 | 1 166 | 27.5 |
| Marysland township | 102 | 47.1 | 48 | 50.0 | Watopa township | 265 | 46.0 | 102 | 48.0 |
| Moyer township | 125 | 55.2 | 53 | 50.9 | | | | | |

Table 65. Percent of Population and Housing Units in Sample: 2000—Con.

[Data based on a sample (except Tables 65-68). For information on confidentiality protection, coverage, sampling error, and nonsampling error, see Appendix G. For location of definitions, see "How to Use This Census Report"]

| State County County Subdivision Place | Population | | Housing units | | State County County Subdivision Place | Population | | Housing units | |
|--|----------------------|-------------------------|----------------------|-------------------------|--|----------------------|-------------------------|----------------------|-------------------------|
| | 100-percent count | Percent in sample | 100-percent count | Percent in sample | | 100-percent count | Percent in sample | 100-percent count | Percent in sample |
| Wabasha County—Con. | | | | | Watsonwan County—Con. | | | | |
| West Albany township | 439 | 54.7 | 153 | 49.0 | Ormsby city (part) | 98 | 50.0 | 40 | 47.5 |
| Zumbro township | 715 | 47.4 | 322 | 47.8 | Riverdale township | 338 | 51.8 | 130 | 50.0 |
| Zumbro Falls city | 177 | 50.3 | 81 | 50.6 | Rosendale township | 357 | 49.6 | 129 | 48.8 |
| Wadena County | 13 713 | 36.3 | 6 334 | 36.4 | St. James city | 4 695 | 19.9 | 2 006 | 20.9 |
| Aldrich city | 53 | 47.2 | 31 | 48.4 | St. James township | 294 | 57.8 | 123 | 49.6 |
| Aldrich township | 418 | 49.3 | 164 | 49.4 | South Branch township | 303 | 53.5 | 117 | 51.3 |
| Blueberry township | 732 | 45.6 | 435 | 46.4 | Wilkin County | 7 138 | 34.4 | 3 105 | 33.4 |
| Bullard township | 207 | 54.6 | 151 | 49.0 | Akron township | 153 | 54.9 | 53 | 49.1 |
| Huntersville township | 128 | 56.3 | 84 | 47.6 | Andrea township | 70 | 54.3 | 29 | 48.3 |
| Leaf River township | 515 | 50.5 | 196 | 50.0 | Atherton township | 155 | 57.4 | 63 | 49.2 |
| Lyons township | 180 | 38.3 | 121 | 42.1 | Bradford township | 119 | 48.7 | 46 | 47.8 |
| Meadow township | 228 | 51.8 | 116 | 48.3 | Brandrup township | 172 | 52.3 | 61 | 49.2 |
| Menahga city | 1 220 | 47.5 | 556 | 48.0 | Breckenridge city | 3 559 | 19.3 | 1 582 | 18.6 |
| Nimrod city | 75 | 52.0 | 47 | 44.7 | Breckenridge township | 234 | 45.3 | 86 | 51.2 |
| North Germany township | 327 | 47.1 | 150 | 48.7 | Campbell city | 241 | 47.7 | 110 | 50.0 |
| Orton township | 220 | 46.4 | 112 | 46.4 | Campbell township | 99 | 45.5 | 38 | 44.7 |
| Red Eye township | 421 | 46.6 | 172 | 46.5 | Champion township | 73 | 58.9 | 32 | 53.1 |
| Rockwood township | 388 | 46.6 | 145 | 48.3 | Connelly township | 123 | 52.0 | 46 | 45.7 |
| Sebekka city | 710 | 48.0 | 378 | 48.7 | Deerhorn township | 111 | 55.0 | 48 | 52.1 |
| Shell River township | 276 | 48.2 | 185 | 48.6 | Doran city | 59 | 45.8 | 31 | 51.6 |
| Staples city (part) | 642 | 25.5 | 209 | 27.3 | Foxhome city | 143 | 46.9 | 65 | 49.2 |
| Thomastown township | 714 | 49.7 | 311 | 46.6 | Foxhome township | 102 | 54.9 | 54 | 48.1 |
| Verndale city | 575 | 44.0 | 260 | 46.9 | Kent city | 120 | 55.8 | 47 | 55.3 |
| Wadena city (part) | 4 244 | 14.1 | 1 950 | 13.7 | McCaugheyville township | 56 | 57.1 | 26 | 61.5 |
| Wadena township | 1 010 | 48.5 | 365 | 48.8 | Manston township | 62 | 62.9 | 31 | 48.4 |
| Wing River township | 430 | 44.0 | 196 | 40.8 | Meadows township | 65 | 46.2 | 23 | 47.8 |
| Waseca County | 19 526 | 33.3 | 7 427 | 34.2 | Mitchell township | 103 | 33.0 | 42 | 42.9 |
| Alton township | 645 | 30.5 | 178 | 43.3 | Nashua city | 69 | 53.6 | 33 | 48.5 |
| Blooming Grove township | 523 | 50.7 | 187 | 49.7 | Nilsen township | 59 | 35.6 | 31 | 48.4 |
| Byron township | 248 | 51.2 | 105 | 47.6 | Nordick township | 118 | 51.7 | 48 | 50.0 |
| Elysian city (part) | - | (X) | - | (X) | Prairie View township | 215 | 42.8 | 83 | 44.6 |
| Freedom township | 397 | 44.3 | 153 | 47.1 | Roberts township | 118 | 55.1 | 47 | 46.8 |
| Iosco township | 598 | 47.0 | 249 | 46.6 | Rothsay city (part) | 271 | 43.2 | 117 | 50.4 |
| Janesville city | 2 109 | 47.7 | 848 | 47.8 | Sunnyside township | 143 | 46.2 | 68 | 48.5 |
| Janesville township | 520 | 45.4 | 200 | 43.5 | Tanberg township | 68 | 51.5 | 33 | 42.4 |
| New Richland city | 1 197 | 45.8 | 503 | 47.3 | Tenney city | 6 | 16.7 | 8 | 37.5 |
| New Richland township | 497 | 48.5 | 203 | 48.8 | Wolverton city | 122 | 54.9 | 73 | 46.6 |
| Otisco township | 629 | 45.3 | 230 | 46.1 | Wolverton township | 130 | 44.6 | 51 | 47.1 |
| St. Mary township | 504 | 52.6 | 163 | 49.1 | Winona County | 49 985 | 27.7 | 19 551 | 27.5 |
| Vivian township | 259 | 44.0 | 109 | 45.9 | Altura city | 417 | 43.9 | 172 | 47.7 |
| Waldorf city | 242 | 51.2 | 115 | 48.7 | Dakota city | 329 | 52.3 | 145 | 48.3 |
| Waseca city | 8 493 | 21.1 | 3 563 | 20.2 | Dresbach township | 413 | 47.0 | 175 | 48.0 |
| Wilton township | 392 | 54.6 | 143 | 48.3 | Eiba city | 214 | 49.5 | 77 | 49.4 |
| Woodville township | 2 273 | 27.5 | 478 | 46.2 | Eiba township | 263 | 49.4 | 108 | 47.2 |
| Washington County | 201 130 | 16.7 | 73 635 | 16.9 | Fremont township | 360 | 53.1 | 139 | 48.2 |
| Afton city | 2 839 | 26.2 | 1 027 | 27.5 | Goodview city | 3 373 | 23.7 | 1 419 | 24.3 |
| Bayport city | 3 162 | 29.3 | 789 | 45.6 | Hart township | 301 | 45.5 | 116 | 49.1 |
| Baytown township | 1 533 | 47.4 | 499 | 48.1 | Hillsdale township | 945 | 48.7 | 385 | 48.8 |
| Birchwood Village city | 968 | 46.8 | 366 | 47.8 | Homer township | 1 472 | 47.9 | 571 | 48.7 |
| Cottage Grove city | 30 582 | 12.1 | 10 024 | 12.4 | La Crescent city (part) | - | (X) | - | (X) |
| Dellwood city | 1 033 | 48.7 | 374 | 47.6 | Lewiston city | 1 484 | 47.1 | 563 | 48.3 |
| Denmark township | 1 348 | 47.9 | 503 | 46.9 | Minneka city (part) | 60 | 51.7 | 28 | 50.0 |
| Forest Lake city | 6 798 | 12.1 | 2 897 | 11.8 | Minnesota city | 235 | 53.6 | 85 | 49.4 |
| Forest Lake township | 7 642 | 11.4 | 2 716 | 11.7 | Mount Vernon township | 297 | 45.5 | 111 | 50.5 |
| Grant city | 4 026 | 18.4 | 1 399 | 18.2 | New Hartford township | 820 | 50.7 | 298 | 49.7 |
| Grey Cloud Island township | 307 | 46.3 | 123 | 48.0 | Norton township | 527 | 49.7 | 190 | 48.9 |
| Hastings city (part) | 3 | 33.3 | 2 | 50.0 | Pleasant Hill township | 535 | 48.6 | 193 | 48.2 |
| Hugo city | 6 363 | 11.7 | 2 174 | 11.9 | Richmond township | 729 | 47.1 | 314 | 46.5 |
| Lake Elmo city | 6 863 | 13.2 | 2 389 | 13.8 | Rollingstone city | 697 | 46.6 | 251 | 46.6 |
| Lakeland city | 1 917 | 44.4 | 705 | 44.0 | Rollingstone township | 1 087 | 51.6 | 461 | 49.7 |
| Lakeland Shores city | 355 | 40.6 | 121 | 40.5 | St. Charles city | 3 295 | 31.8 | 1 276 | 31.6 |
| Lake St. Croix Beach city | 1 140 | 41.6 | 487 | 42.7 | St. Charles township | 610 | 47.2 | 198 | 47.5 |
| Landfall city | 700 | 44.7 | 300 | 45.0 | Saratoga township | 573 | 47.5 | 184 | 48.9 |
| Mahtomedi city | 7 563 | 27.2 | 2 581 | 27.7 | Stockton city | 682 | 51.0 | 246 | 49.2 |
| Marine on St. Croix city | 602 | 45.3 | 290 | 44.1 | Utica city | 230 | 40.4 | 85 | 42.4 |
| May township | 2 928 | 25.9 | 1 102 | 25.8 | Utica township | 649 | 51.8 | 209 | 49.3 |
| Newport city | 3 715 | 16.2 | 1 442 | 15.4 | Warren township | 629 | 47.2 | 225 | 47.1 |
| New Scandia township | 3 692 | 14.7 | 1 389 | 14.0 | Whitewater township | 202 | 54.0 | 70 | 48.6 |
| Oakdale city | 26 653 | 13.5 | 10 394 | 13.5 | Wilson township | 1 152 | 39.9 | 446 | 38.8 |
| Oak Park Heights city | 3 957 | 26.0 | 1 581 | 28.3 | Winona city | 27 069 | 15.5 | 10 666 | 15.7 |
| Pine Springs city | 421 | 45.1 | 141 | 46.1 | Wisico township | 336 | 49.4 | 145 | 45.5 |
| St. Marys Point city | 344 | 50.6 | 144 | 48.6 | Wright County | 89 986 | 26.5 | 34 355 | 27.6 |
| St. Paul Park city | 5 070 | 15.5 | 1 868 | 15.8 | Albertville city | 3 621 | 12.6 | 1 318 | 12.1 |
| Stillwater city | 15 143 | 15.1 | 5 926 | 14.8 | Albion township | 1 146 | 45.8 | 461 | 47.3 |
| Stillwater township | 2 553 | 24.2 | 842 | 23.3 | Annandale city | 2 684 | 29.4 | 1 163 | 30.3 |
| West Lakeland township | 3 547 | 18.2 | 1 118 | 19.0 | Buffalo city | 10 097 | 16.8 | 3 871 | 17.5 |
| White Bear Lake city (part) | 351 | 19.7 | 152 | 17.8 | Buffalo township | 1 938 | 22.7 | 638 | 24.0 |
| Willernie city | 549 | 44.6 | 229 | 44.5 | Chatham township | 1 162 | 49.7 | 384 | 48.7 |
| Woodbury city | 46 463 | 12.9 | 17 541 | 12.7 | Clearwater city (part) | 858 | 48.1 | 355 | 48.2 |
| Watsonwan County | 11 876 | 33.4 | 5 036 | 33.3 | Clearwater township | 1 368 | 50.5 | 568 | 49.1 |
| Adrian township | 173 | 59.5 | 92 | 50.0 | Cokato city | 2 727 | 29.3 | 1 035 | 29.8 |
| Antrim township | 291 | 50.5 | 124 | 50.0 | Cokato township | 1 238 | 49.8 | 348 | 47.4 |
| Butterfield city | 564 | 47.0 | 235 | 48.9 | Corinna township | 2 457 | 26.1 | 1 615 | 28.5 |
| Butterfield township | 297 | 47.1 | 110 | 44.5 | Dayton city (part) | 13 | - | 6 | - |
| Darfur city | 137 | 56.2 | 59 | 52.5 | Delano city | 3 837 | 22.4 | 1 391 | 23.2 |
| Fieldon township | 246 | 48.8 | 96 | 51.0 | Franklin township | 2 774 | 27.6 | 907 | 27.2 |
| La Salle city | 90 | 53.3 | 44 | 45.5 | French Lake township | 1 130 | 48.0 | 615 | 48.3 |
| Lewisville city | 274 | 48.5 | 126 | 46.0 | Hanover city (part) | 1 023 | 46.8 | 340 | 47.6 |
| Long Lake township | 346 | 48.0 | 181 | 48.1 | Howard Lake city | 1 853 | 47.1 | 759 | 47.8 |
| Madelia city | 2 340 | 25.6 | 1 000 | 26.6 | Maple Lake city | 1 633 | 49.8 | 632 | 48.7 |
| Madelia township | 393 | 49.6 | 142 | 49.3 | Maple Lake township | 2 128 | 50.9 | 891 | 49.9 |
| Nelson township | 309 | 48.2 | 123 | 49.6 | Marysville township | 2 097 | 46.9 | 714 | 48.2 |
| Odin city | 125 | 48.0 | 66 | 48.5 | Middleville township | 925 | 49.2 | 327 | 49.2 |
| Odin township | 206 | 45.1 | 93 | 45.2 | Monticello city | 7 868 | 12.7 | 3 030 | 12.2 |
| | | | | | Monticello township | 4 139 | 19.5 | 1 357 | 20.0 |

Table 65. **Percent of Population and Housing Units in Sample: 2000—Con.**

[Data based on a sample (except Tables 65-68). For information on confidentiality protection, coverage, sampling error, and nonsampling error, see Appendix G. For location of definitions, see "How to Use This Census Report"]

| State County County Subdivision Place | Population | | Housing units | |
|--|----------------------|-------------------------|----------------------|-------------------------|
| | 100-percent count | Percent in sample | 100-percent count | Percent in sample |
| Wright County—Con. | | | | |
| Montrose city | 1 143 | 48.4 | 467 | 48.4 |
| Olsego city | 6 389 | 11.4 | 2 120 | 11.4 |
| Rockford city (part) | 3 340 | 22.7 | 1 276 | 23.5 |
| Rockford township | 3 444 | 16.1 | 1 159 | 16.1 |
| St. Michael city | 9 099 | 12.4 | 3 058 | 12.4 |
| Silver Creek township | 2 332 | 46.9 | 897 | 47.4 |
| South Haven city | 204 | 47.1 | 76 | 50.0 |
| Southside township | 1 576 | 48.9 | 1 155 | 47.4 |
| Stockholm township | 805 | 47.6 | 287 | 50.2 |
| Victor township | 1 069 | 52.4 | 405 | 50.4 |
| Waverly city | 732 | 45.5 | 332 | 47.6 |
| Woodland township | 1 137 | 47.8 | 398 | 49.2 |
| Yellow Medicine County | | | | |
| Burton township | 11 080 | 38.5 | 4 873 | 39.1 |
| Canby city | 174 | 52.9 | 70 | 48.6 |
| Clarkfield city | 1 903 | 24.0 | 918 | 26.5 |
| Echo city | 944 | 45.3 | 429 | 49.4 |
| Echo township | 278 | 41.7 | 136 | 50.0 |
| Florida township | 179 | 53.6 | 78 | 51.3 |
| Fortier township | 164 | 55.5 | 68 | 50.0 |
| Friendship township | 116 | 45.7 | 58 | 50.0 |
| Granite Falls city (part) | 258 | 50.4 | 100 | 51.0 |
| Hammer township | 2 025 | 16.8 | 958 | 18.8 |
| Hanley Falls city | 233 | 53.6 | 93 | 51.6 |
| Hazel Run city | 323 | 46.4 | 123 | 47.2 |
| Hazel Run township | 64 | 50.0 | 31 | 48.4 |
| Lisbon township | 194 | 54.6 | 78 | 52.6 |
| Minnesota Falls township | 217 | 44.7 | 84 | 48.8 |
| Norman township | 361 | 47.4 | 157 | 46.5 |
| Normania township | 291 | 45.7 | 113 | 47.8 |
| Omro township | 188 | 48.4 | 82 | 51.2 |
| Oshkosh township | 184 | 55.4 | 66 | 51.5 |
| Porter city | 249 | 51.0 | 88 | 50.0 |
| Posen township | 190 | 52.6 | 98 | 51.0 |
| St. Leo city | 234 | 43.6 | 90 | 48.9 |
| Sandnes township | 106 | 46.2 | 57 | 47.4 |
| Sioux Agency township | 197 | 48.2 | 75 | 49.3 |
| Stony Run township | 237 | 48.1 | 112 | 49.1 |
| Swede Prairie township | 544 | 49.8 | 204 | 51.0 |
| Tyro township | 162 | 53.7 | 65 | 50.8 |
| Wergeland township | 208 | 47.1 | 84 | 47.6 |
| Wood Lake city | 201 | 49.8 | 74 | 48.6 |
| Wood Lake township | 436 | 46.3 | 190 | 47.9 |
| Wood Lake township | 220 | 52.7 | 94 | 52.1 |

Table 66. Percent of Population and Housing Units in Sample: 2000

[Data based on a sample (except Tables 65-68). For information on confidentiality protection, coverage, sampling error, and nonsampling error, see Appendix G. For location of definitions, see "How to Use This Census Report"]

| State County Place and County Subdivision | Population | | Housing units | | State County Place and County Subdivision | Population | | Housing units | |
|---|----------------------|-------------------------|----------------------|-------------------------|---|----------------------|-------------------------|----------------------|-------------------------|
| | 100-percent count | Percent in sample | 100-percent count | Percent in sample | | 100-percent count | Percent in sample | 100-percent count | Percent in sample |
| The State | 4 919 479 | 22.5 | 2 065 946 | 23.4 | PLACE AND COUNTY SUBDIVISION | | | | |
| COUNTY | | | | | | | | | |
| Aitkin County | 15 301 | 42.0 | 14 168 | 41.4 | Aastad township, Otter Tail County | 187 | 50.3 | 76 | 48.7 |
| Anoka County | 298 084 | 14.5 | 108 091 | 14.8 | Acoma township, McLeod County | 1 185 | 49.7 | 397 | 48.6 |
| Becker County | 30 000 | 36.2 | 16 612 | 35.3 | Acton township, Meeker County | 381 | 46.5 | 182 | 46.2 |
| Beltrami County | 39 650 | 29.9 | 16 989 | 31.4 | Ada city, Norman County | 1 657 | 48.0 | 835 | 49.1 |
| Benton County | 34 226 | 28.4 | 13 460 | 26.6 | Adams city, Mower County | 800 | 47.8 | 351 | 48.7 |
| Big Stone County | 8 820 | 39.5 | 3 171 | 40.4 | Adams township, Mower County | 475 | 50.5 | 155 | 49.0 |
| Blue Earth County | 55 941 | 27.8 | 21 971 | 28.4 | Adrian city, Nobles County | 1 234 | 49.0 | 527 | 48.6 |
| Brown County | 26 911 | 28.7 | 11 163 | 28.2 | Adrian township, Watonwan County | 173 | 59.5 | 92 | 50.0 |
| Carlton County | 31 671 | 29.9 | 13 721 | 32.2 | Aetna township, Pipestone County | 201 | 51.2 | 81 | 49.4 |
| Carver County | 70 205 | 23.7 | 24 883 | 23.8 | Afton city, Washington County | 2 839 | 26.2 | 1 021 | 27.5 |
| Cass County | 27 150 | 42.2 | 21 286 | 41.8 | Agassiz township, Lac qui Parle County | 104 | 42.3 | 54 | 48.1 |
| Chippewa County | 13 088 | 35.5 | 5 855 | 34.2 | Agder township, Marshall County | 108 | 49.1 | 48 | 47.9 |
| Chisago County | 41 101 | 29.1 | 15 533 | 29.7 | Agram township, Morrison County | 534 | 49.4 | 199 | 47.2 |
| Clay County | 51 229 | 24.6 | 19 746 | 24.8 | Aitkin city, Aitkin County | 1 984 | 25.2 | 969 | 27.7 |
| Clearwater County | 8 423 | 46.1 | 4 114 | 47.2 | Aitkin township, Aitkin County | 642 | 41.7 | 356 | 41.3 |
| Cook County | 5 168 | 32.0 | 4 708 | 29.7 | Akeley city, Hubbard County | 412 | 43.7 | 234 | 39.7 |
| Cottonwood County | 12 167 | 34.6 | 5 376 | 34.8 | Akeley township, Hubbard County | 481 | 41.4 | 355 | 30.7 |
| Crow Wing County | 55 099 | 30.7 | 33 483 | 33.5 | Akron township, Big Stone County | 196 | 48.5 | 98 | 49.0 |
| Dakota County | 355 904 | 14.7 | 133 750 | 14.7 | Akron township, Wilkin County | 153 | 54.9 | 53 | 49.1 |
| Dodge County | 17 731 | 42.4 | 6 642 | 42.2 | Alango township, St. Louis County | 301 | 41.5 | 146 | 40.4 |
| Douglas County | 32 821 | 29.1 | 16 694 | 30.1 | Alaska township, Beltrami County | 197 | 47.7 | 135 | 51.1 |
| Faribault County | 16 181 | 38.7 | 7 247 | 38.4 | Alba township, Jackson County | 200 | 43.0 | 85 | 48.2 |
| Fillmore County | 21 122 | 45.3 | 8 908 | 45.6 | Albany city, Stearns County | 1 796 | 43.8 | 732 | 45.6 |
| Freeborn County | 32 584 | 31.3 | 13 996 | 30.7 | Albany township, Stearns County | 884 | 49.5 | 289 | 47.8 |
| Goodhue County | 44 127 | 34.3 | 17 879 | 33.2 | Alberta township, Benton County | 772 | 51.6 | 256 | 50.4 |
| Grant County | 6 289 | 47.6 | 3 098 | 49.1 | Alberta city, Stevens County | 142 | 51.4 | 56 | 50.0 |
| Hennepin County | 1 116 200 | 14.6 | 468 824 | 14.5 | Albert Lea city, Freeborn County | 18 356 | 19.2 | 8 133 | 19.2 |
| Houston County | 19 718 | 38.8 | 8 168 | 38.6 | Albert Lea township, Freeborn County | 808 | 45.9 | 336 | 46.1 |
| Hubbard County | 18 376 | 41.5 | 12 229 | 30.8 | Albertville city, Wright County | 3 621 | 12.6 | 1 318 | 12.1 |
| Isanti County | 31 287 | 37.3 | 12 062 | 37.3 | Albin township, Brown County | 329 | 45.0 | 132 | 47.0 |
| Itasca County | 43 992 | 33.5 | 24 528 | 33.7 | Albion township, Wright County | 1 146 | 45.8 | 461 | 47.3 |
| Jackson County | 11 268 | 41.1 | 5 092 | 40.7 | Alborn township, St. Louis County | 399 | 43.9 | 260 | 45.8 |
| Kanabec County | 14 996 | 41.0 | 6 846 | 40.8 | Alden city, Freeborn County | 652 | 50.2 | 295 | 49.5 |
| Kandiyohi County | 41 203 | 35.4 | 18 415 | 35.7 | Alden township, Freeborn County | 338 | 47.3 | 132 | 47.7 |
| Kittson County | 5 285 | 48.8 | 2 719 | 48.4 | Alden township, St. Louis County | 198 | 52.5 | 92 | 48.9 |
| Koochiching County | 14 355 | 23.2 | 7 719 | 24.8 | Aldrich city, Wadena County | 53 | 47.2 | 31 | 48.4 |
| Lac qui Parle County | 8 067 | 49.1 | 3 774 | 49.1 | Aldrich township, Wadena County | 418 | 49.3 | 164 | 49.4 |
| Lake County | 11 058 | 29.2 | 6 840 | 33.1 | Alexandria city, Douglas County | 8 820 | 11.1 | 4 311 | 10.7 |
| Lake of the Woods County | 4 522 | 27.1 | 3 238 | 23.8 | Alexandria township, Douglas County | 4 760 | 15.5 | 2 044 | 16.2 |
| Le Sueur County | 25 426 | 40.4 | 10 858 | 40.9 | Alfsborg township, Sibley County | 356 | 52.8 | 134 | 50.7 |
| Lincoln County | 6 429 | 47.0 | 3 043 | 48.7 | Alliance township, Clay County | 246 | 42.7 | 106 | 44.3 |
| Lyon County | 25 425 | 31.5 | 10 298 | 31.4 | Alma township, Marshall County | 94 | 50.0 | 46 | 47.8 |
| McLeod County | 34 898 | 31.5 | 14 087 | 31.0 | Almond township, Big Stone County | 190 | 37.4 | 67 | 46.3 |
| Mahnomen County | 5 190 | 45.3 | 2 700 | 40.2 | Alpha city, Jackson County | 126 | 54.0 | 61 | 50.8 |
| Marshall County | 10 155 | 47.8 | 4 791 | 48.8 | Alta Vista township, Lincoln County | 212 | 38.7 | 76 | 44.7 |
| Martin County | 21 802 | 30.3 | 9 800 | 30.2 | Alton township, Waseca County | 645 | 30.5 | 178 | 43.3 |
| Meeker County | 22 644 | 37.8 | 9 821 | 38.6 | Altona township, Pipestone County | 192 | 45.8 | 69 | 46.4 |
| Mille Lacs County | 22 330 | 39.8 | 10 467 | 38.6 | Altura city, Winona County | 417 | 43.9 | 172 | 47.7 |
| Morrison County | 31 712 | 40.1 | 13 870 | 39.1 | Alvarado city, Marshall County | 371 | 43.7 | 179 | 48.0 |
| Mower County | 38 603 | 28.0 | 16 251 | 27.4 | Alvord township, Itasca County | 74 | 47.3 | 58 | 43.1 |
| Murray County | 9 165 | 43.3 | 4 357 | 44.0 | Amador township, Chisago County | 744 | 50.1 | 282 | 48.2 |
| Nicollet County | 29 771 | 26.3 | 11 240 | 26.8 | Amboy city, Blue Earth County | 575 | 47.1 | 268 | 48.5 |
| Nobles County | 20 832 | 32.4 | 8 465 | 32.6 | Amboy township, Cottonwood County | 172 | 43.0 | 79 | 46.8 |
| Norman County | 7 442 | 45.9 | 3 455 | 48.1 | Amherst township, Fillmore County | 405 | 45.2 | 139 | 48.9 |
| Olmsted County | 124 277 | 18.7 | 49 422 | 18.1 | Amiret township, Lyon County | 230 | 46.5 | 95 | 45.3 |
| Otter Tail County | 57 159 | 38.8 | 33 862 | 40.9 | Amo township, Cottonwood County | 140 | 48.6 | 63 | 50.8 |
| Pennington County | 13 584 | 31.6 | 6 033 | 30.6 | Amor township, Otter Tail County | 558 | 41.8 | 640 | 46.7 |
| Pine County | 26 530 | 40.9 | 15 353 | 44.0 | Andover city, Anoka County | 26 588 | 12.7 | 8 205 | 12.8 |
| Pipestone County | 9 895 | 36.8 | 4 434 | 36.2 | Andover township, Polk County | 154 | 48.7 | 55 | 50.9 |
| Polk County | 31 369 | 32.1 | 14 008 | 33.6 | Andrea township, Wilkin County | 70 | 54.3 | 29 | 48.3 |
| Pope County | 11 236 | 42.5 | 5 827 | 44.7 | Angle township, Lake of the Woods County | 152 | 14.5 | 272 | 15.8 |
| Ramsey County | 511 035 | 14.2 | 206 448 | 14.2 | Angleworm Lake UT, St. Louis County | - | (X) | - | (X) |
| Red Lake County | 4 299 | 48.3 | 1 883 | 49.2 | Angora township, St. Louis County | 277 | 53.8 | 139 | 48.9 |
| Redwood County | 16 815 | 38.4 | 7 230 | 39.2 | Angus township, Polk County | 112 | 45.5 | 43 | 44.2 |
| Renville County | 17 154 | 45.1 | 7 413 | 45.6 | Ann township, Cottonwood County | 191 | 47.6 | 84 | 50.0 |
| Rice County | 56 665 | 27.1 | 20 061 | 28.4 | Annandale city, Wright County | 2 684 | 29.4 | 1 163 | 30.3 |
| Rock County | 9 721 | 35.1 | 4 137 | 34.4 | Ann Lake township, Kanabec County | 377 | 50.4 | 187 | 47.1 |
| Roseau County | 16 338 | 43.6 | 7 101 | 43.5 | Anoka city, Anoka County | 18 076 | 14.0 | 7 398 | 14.2 |
| St. Louis County | 200 528 | 22.7 | 95 800 | 24.3 | Ansel township, Cass County | 101 | 51.5 | 38 | 50.0 |
| Scott County | 89 498 | 18.0 | 31 609 | 17.7 | Anthony township, Norman County | 85 | 47.1 | 39 | 53.8 |
| Sherburne County | 64 417 | 19.2 | 22 827 | 19.0 | Antrim township, Watonwan County | 291 | 50.5 | 124 | 50.0 |
| Sibley County | 15 356 | 45.1 | 6 024 | 45.5 | Appleton city, Swift County | 2 871 | 27.6 | 860 | 48.1 |
| Stearns County | 133 166 | 25.8 | 50 291 | 26.3 | Appleton township, Swift County | 232 | 53.0 | 102 | 51.0 |
| Steele County | 33 680 | 28.7 | 13 306 | 28.5 | Apple Valley city, Dakota County | 45 527 | 12.6 | 16 536 | 12.6 |
| Stevens County | 10 053 | 33.3 | 4 074 | 34.2 | Arago township, Hubbard County | 586 | 46.1 | 456 | 32.7 |
| Swift County | 11 956 | 36.2 | 4 821 | 40.3 | Arbo township, Itasca County | 898 | 49.9 | 449 | 49.9 |
| Todd County | 24 426 | 42.1 | 11 900 | 42.3 | Arco city, Lincoln County | 100 | 48.0 | 51 | 49.0 |
| Traverse County | 4 134 | 49.0 | 2 199 | 48.7 | Arctander township, Kandiyohi County | 401 | 50.6 | 187 | 50.3 |
| Wabasha County | 21 610 | 38.0 | 9 066 | 37.6 | Arden Hills city, Ramsey County | 9 652 | 16.0 | 3 017 | 15.9 |
| Wadena County | 13 713 | 36.3 | 6 334 | 36.4 | Ardenhurst township, Itasca County | 172 | 45.3 | 171 | 46.8 |
| Waseca County | 19 526 | 33.3 | 7 427 | 34.2 | Arena township, Lac qui Parle County | 153 | 61.0 | 60 | 51.7 |
| Washington County | 201 130 | 16.7 | 73 635 | 16.9 | Arendahl township, Fillmore County | 333 | 48.6 | 137 | 51.8 |
| Watonwan County | 11 876 | 33.4 | 5 036 | 33.3 | Argyle city, Marshall County | 656 | 48.5 | 284 | 48.6 |
| Wilkin County | 7 138 | 34.4 | 3 105 | 33.4 | Arlington city, Sibley County | 2 048 | 48.3 | 859 | 49.9 |
| Winona County | 49 985 | 27.7 | 19 551 | 27.5 | Arlington township, Sibley County | 562 | 47.7 | 199 | 47.7 |
| Wright County | 89 986 | 26.5 | 34 355 | 27.6 | Arlo township, Pine County | 345 | 44.9 | 224 | 49.1 |
| Yellow Medicine County | 11 080 | 38.5 | 4 873 | 39.1 | Arma township, Pine County | 86 | 43.0 | 194 | 46.9 |
| | | | | | Arnold CDP, St. Louis County | 3 032 | 16.3 | 1 123 | 15.7 |
| | | | | | Arrowhead township, St. Louis County | 232 | 37.1 | 98 | 40.8 |

Table 66. Percent of Population and Housing Units in Sample: 2000—Con.

[Data based on a sample (except Tables 65-68). For information on confidentiality protection, coverage, sampling error, and nonsampling error, see Appendix G. For location of definitions, see "How to Use This Census Report"]

| State County Place and County Subdivision | Population | | Housing units | | State County Place and County Subdivision | Population | | Housing units | |
|---|----------------------|-------------------------|----------------------|-------------------------|--|----------------------|-------------------------|----------------------|-------------------------|
| | 100-percent count | Percent in sample | 100-percent count | Percent in sample | | 100-percent count | Percent in sample | 100-percent count | Percent in sample |
| PLACE AND COUNTY SUBDIVISION—Con. | | | | | PLACE AND COUNTY SUBDIVISION—Con. | | | | |
| Arthur township, Kanabec County | 1 905 | 47.9 | 729 | 47.9 | Bejou city, Mahnomon County | 94 | 56.4 | 46 | 47.8 |
| Arthur township, Traverse County | 109 | 44.0 | 42 | 47.6 | Bejou township, Mahnomon County | 98 | 39.8 | 49 | 42.9 |
| Artichoke township, Big Stone County | 84 | 42.9 | 54 | 53.7 | Belfast township, Murray County | 195 | 43.1 | 81 | 49.4 |
| Arveson township, Kittson County | 100 | 44.0 | 41 | 46.3 | Belgium township, Polk County | 111 | 43.2 | 38 | 42.1 |
| Ashby city, Grant County | 472 | 44.3 | 202 | 49.5 | Belgrade township, Nicollet County | 1 033 | 48.6 | 429 | 49.2 |
| Ash Lake township, Lincoln County | 177 | 44.6 | 76 | 43.4 | Belgrade city, Stearns County | 750 | 40.8 | 342 | 48.0 |
| Ashland township, Dodge County | 367 | 52.3 | 130 | 47.7 | | | | | |
| Ashley township, Stearns County | 244 | 44.3 | 90 | 43.3 | Bellechester city | 172 | 52.9 | 78 | 53.8 |
| Askov city, Pine County | 368 | 47.3 | 181 | 44.8 | Goodhue County (part) | 133 | 53.4 | 56 | 53.6 |
| Athens township, Isanti County | 2 322 | 48.9 | 804 | 49.0 | Wabasha County (part) | 39 | 51.3 | 22 | 54.5 |
| Atherton township, Wilkin County | 155 | 57.4 | 63 | 49.2 | | | | | |
| Atkinson township, Carlton County | 319 | 53.0 | 198 | 47.0 | Belle Creek township, Goodhue County | 437 | 48.7 | 165 | 49.1 |
| | | | | | Belle Plaine city, Scott County | 3 789 | 21.2 | 1 424 | 19.9 |
| Atlanta township, Becker County | 113 | 53.1 | 46 | 50.0 | Belle Plaine township, Scott County | 806 | 42.8 | 275 | 44.4 |
| Atwater city, Kandiyohi County | 1 079 | 50.0 | 475 | 49.3 | Belle Prairie township, Morrison County | 1 647 | 48.0 | 603 | 48.4 |
| Audubon city, Becker County | 445 | 51.5 | 191 | 48.2 | Belle River township, Douglas County | 350 | 51.1 | 141 | 47.5 |
| Audubon township, Becker County | 416 | 43.8 | 224 | 46.4 | Bellevue township, Morrison County | 1 115 | 47.1 | 382 | 47.9 |
| Augsburg township, Marshall County | 98 | 53.1 | 39 | 48.7 | Bellingham city, Lac qui Parle County | 205 | 52.2 | 112 | 51.8 |
| Augusta township, Lac qui Parle County | 119 | 48.7 | 62 | 48.4 | Belmont township, Jackson County | 223 | 48.0 | 98 | 50.0 |
| Ault township, St. Louis County | 125 | 48.8 | 115 | 49.6 | Beltrami city, Polk County | 101 | 46.5 | 48 | 45.8 |
| Aurdal township, Otter Tail County | 1 362 | 49.9 | 494 | 48.2 | Belvidere township, Goodhue County | 458 | 48.5 | 157 | 49.0 |
| Aurora city, St. Louis County | 1 850 | 23.5 | 893 | 24.9 | Belview city, Redwood County | 412 | 41.3 | 170 | 48.2 |
| Aurora township, Steele County | 625 | 51.8 | 229 | 52.4 | Bemidji city, Beltrami County | 11 917 | 14.9 | 4 948 | 15.4 |
| Austin city, Mower County | 23 314 | 15.8 | 10 261 | 15.9 | | | | | |
| | | | | | Bemidji township, Beltrami County | 2 934 | 24.5 | 1 064 | 25.4 |
| Austin township, Mower County | 1 396 | 28.3 | 527 | 28.7 | Bena city, Cass County | 110 | 33.6 | 72 | 27.8 |
| Automba township, Carlton County | 137 | 47.4 | 94 | 44.7 | Bennington township, Mower County | 178 | 51.7 | 66 | 50.0 |
| Avoca city, Murray County | 146 | 49.3 | 73 | 49.3 | Benson city, Swift County | 3 376 | 20.7 | 1 566 | 21.2 |
| Avon city, Stearns County | 1 242 | 46.2 | 492 | 46.1 | Benson township, Swift County | 367 | 47.4 | 128 | 50.8 |
| Avon township, Stearns County | 2 132 | 43.4 | 769 | 41.9 | Benton township, Carver County | 939 | 46.9 | 311 | 47.6 |
| Babbitt city, St. Louis County | 1 670 | 48.7 | 801 | 49.4 | Benville township, Beltrami County | 65 | 56.9 | 49 | 53.1 |
| Backus city, Cass County | 311 | 43.7 | 194 | 42.8 | Ben Wade township, Pope County | 252 | 53.2 | 95 | 50.5 |
| Badger township, Polk County | 166 | 30.7 | 57 | 43.9 | Bergen township, McLeod County | 881 | 44.5 | 304 | 44.7 |
| Badger city, Roseau County | 470 | 53.2 | 228 | 50.0 | Berlin township, Steele County | 508 | 46.7 | 268 | 48.5 |
| Badoura township, Hubbard County | 101 | 39.6 | 113 | 38.1 | Bernadotte township, Nicollet County | 346 | 44.8 | 114 | 48.2 |
| Bagley city, Clearwater County | 1 235 | 46.1 | 603 | 49.6 | Bertha city, Todd County | 470 | 45.7 | 228 | 49.1 |
| | | | | | | | | | |
| Baker township, Stevens County | 265 | 30.2 | 68 | 45.6 | Bertha township, Todd County | 397 | 50.4 | 154 | 47.4 |
| Balaton city, Lyon County | 637 | 48.5 | 296 | 49.7 | Beseman township, Carlton County | 149 | 55.7 | 81 | 45.7 |
| Baldwin township, Sherburne County | 4 672 | 13.1 | 1 650 | 12.5 | Bethel city, Anoka County | 443 | 44.2 | 155 | 43.2 |
| Balkan township, St. Louis County | 811 | 47.7 | 359 | 47.4 | Beulah township, Cass County | 57 | 45.6 | 112 | 44.6 |
| Ball Bluff township, Aitkin County | 300 | 52.3 | 207 | 49.8 | Big Bend township, Chippewa County | 257 | 49.4 | 124 | 46.0 |
| Balsam township, Aitkin County | 34 | 29.4 | 43 | 53.5 | Bigelow city, Nobles County | 231 | 43.7 | 96 | 47.9 |
| Balsam township, Itasca County | 553 | 51.0 | 650 | 47.5 | Bigelow township, Nobles County | 384 | 51.8 | 139 | 48.2 |
| Bancroft township, Freeborn County | 1 065 | 45.8 | 404 | 46.3 | Big Falls city, Koochiching County | 264 | 50.4 | 191 | 48.2 |
| Bandon township, Renville County | 202 | 51.5 | 82 | 50.0 | Bigfork city, Itasca County | 469 | 42.4 | 226 | 46.9 |
| Bangor township, Pope County | 217 | 44.7 | 77 | 48.1 | Bigfork township, Itasca County | 311 | 46.3 | 183 | 47.5 |
| Barber township, Faribault County | 278 | 52.5 | 106 | 47.2 | Big Lake city, Sherburne County | 6 063 | 13.0 | 2 206 | 12.4 |
| | | | | | | | | | |
| Barclay township, Cass County | 516 | 43.2 | 285 | 41.1 | Big Lake township, Sherburne County | 6 785 | 13.4 | 2 165 | 13.3 |
| Barnesville city, Clay County | 2 173 | 24.3 | 923 | 25.1 | Big Stone township, Big Stone County | 253 | 46.6 | 183 | 50.3 |
| Barnesville township, Clay County | 149 | 41.6 | 60 | 43.3 | Big Woods township, Marshall County | 79 | 54.4 | 35 | 54.3 |
| Barnett township, Roseau County | 169 | 47.3 | 71 | 45.1 | Bingham Lake city, Cottonwood County | 167 | 50.9 | 65 | 52.3 |
| Barnum city, Carlton County | 525 | 47.6 | 249 | 48.2 | Birch township, Beltrami County | 116 | 47.4 | 55 | 50.9 |
| Barnum township, Carlton County | 978 | 47.4 | 576 | 49.5 | Birch Cooley township, Renville County | 257 | 49.4 | 98 | 46.9 |
| Barrett city, Grant County | 355 | 43.9 | 163 | 50.3 | Birch Creek township, Pine County | 217 | 51.2 | 134 | 47.0 |
| Barry city, Big Stone County | 25 | 40.0 | 17 | 41.2 | Birchdale township, Todd County | 814 | 46.4 | 568 | 47.9 |
| Barry township, Pine County | 587 | 47.4 | 258 | 46.5 | Birch Lake township, Cass County | 573 | 46.6 | 647 | 44.5 |
| Barsness township, Pope County | 138 | 41.3 | 60 | 50.0 | Birch Lake UT, St. Louis County | 648 | 22.8 | 457 | 26.9 |
| Bartlett township, Todd County | 348 | 46.6 | 141 | 46.8 | Birchwood Village city, Washington County | 968 | 46.8 | 366 | 47.8 |
| | | | | | | | | | |
| Barto township, Roseau County | 142 | 43.7 | 53 | 43.4 | Bird Island city, Renville County | 1 195 | 50.0 | 530 | 47.7 |
| Bashaw township, Brown County | 255 | 49.8 | 102 | 51.0 | Bird Island township, Renville County | 269 | 41.6 | 94 | 47.9 |
| Bassett township, St. Louis County | 55 | 40.0 | 89 | 49.4 | Biscay city, McLeod County | 114 | 43.0 | 48 | 47.9 |
| Bath township, Freeborn County | 479 | 44.9 | 186 | 44.6 | Bismarck township, Sibley County | 376 | 38.6 | 106 | 46.2 |
| Battle township, Beltrami County | 60 | 53.3 | 29 | 48.3 | Biwabik city, St. Louis County | 954 | 47.9 | 492 | 48.0 |
| Battle Lake city, Otter Tail County | 686 | 48.3 | 407 | 49.1 | Biwabik township, St. Louis County | 911 | 49.7 | 499 | 48.9 |
| Battle Plain township, Rock County | 233 | 54.9 | 83 | 51.8 | Blackberry township, Itasca County | 717 | 53.7 | 295 | 50.5 |
| Baudette city, Lake of the Woods County | 1 104 | 47.6 | 540 | 50.0 | Blackduck city, Beltrami County | 696 | 47.0 | 324 | 48.1 |
| Baudette township, Lake of the Woods County | 357 | 12.3 | 200 | 14.5 | Black Hammer township, Houston County | 326 | 48.2 | 132 | 44.7 |
| Baxter city, Crow Wing County | 5 555 | 12.5 | 1 979 | 12.5 | Blackhoof township, Carlton County | 753 | 48.5 | 325 | 48.6 |
| Baxter township, Lac qui Parle County | 209 | 53.6 | 82 | 52.4 | Black River township, Pennington County | 98 | 50.0 | 41 | 46.3 |
| | | | | | | | | | |
| Bay Lake township, Crow Wing County | 923 | 44.1 | 1 335 | 37.1 | Blaine city | 44 942 | 14.8 | 16 169 | 14.9 |
| Bayport city, Washington County | 3 162 | 29.3 | 789 | 45.6 | Anoka County (part) | 44 942 | 14.8 | 16 169 | 14.9 |
| Baytown township, Washington County | 1 533 | 47.4 | 499 | 48.1 | Ramsey County (part) | - | (X) | - | (X) |
| Bear Creek township, Clearwater County | 107 | 42.1 | 86 | 44.2 | | | | | |
| Bearsley city, Big Stone County | 262 | 51.5 | 148 | 50.0 | Blakeley township, Scott County | 496 | 43.5 | 169 | 46.2 |
| Bear Head Lake UT, St. Louis County | 5 | 40.0 | 8 | 50.0 | Blind Lake township, Cass County | 88 | 53.4 | 90 | 46.7 |
| Bear Park township, Norman County | 209 | 40.7 | 95 | 47.4 | Blomkest city, Kandiyohi County | 186 | 44.6 | 70 | 47.1 |
| Bearville township, Itasca County | 202 | 36.6 | 232 | 39.7 | Bloom township, Nobles County | 213 | 56.3 | 69 | 53.6 |
| Beatty township, St. Louis County | 434 | 40.3 | 681 | 45.8 | Bloomer township, Marshall County | 92 | 37.0 | 33 | 45.5 |
| Beauford township, Blue Earth County | 442 | 47.1 | 163 | 45.4 | Bloomfield township, Fillmore County | 414 | 49.8 | 157 | 47.8 |
| Beaulieu township, Mahnomon County | 108 | 50.0 | 47 | 44.7 | Blooming Grove township, Waseca County | 523 | 50.7 | 187 | 49.7 |
| | | | | | | | | | |
| Beaver township, Aitkin County | 76 | 52.6 | 109 | 37.6 | Blooming Prairie city | 1 933 | 47.9 | 774 | 49.7 |
| Beaver township, Fillmore County | 243 | 54.3 | 99 | 49.5 | Dodge County (part) | - | (X) | - | (X) |
| Beaver township, Roseau County | 103 | 63.1 | 64 | 51.6 | Steele County (part) | 1 933 | 47.9 | 774 | 49.7 |
| Beaver Bay city, Lake County | 175 | 46.3 | 139 | 49.6 | | | | | |
| Beaver Bay township, Lake County | 582 | 45.4 | 403 | 46.9 | Blooming Prairie township, Steele County | 519 | 51.3 | 183 | 49.7 |
| Beaver Creek city, Rock County | 250 | 47.2 | 112 | 50.9 | Bloomington city, Hennepin County | 85 172 | 14.4 | 37 104 | 14.4 |
| Beaver Creek township, Rock County | 391 | 45.8 | 145 | 48.3 | Blowers township, Otter Tail County | 319 | 45.8 | 129 | 48.1 |
| Beaver Falls township, Renville County | 331 | 45.3 | 138 | 45.7 | Blueberry township, Wadena County | 732 | 45.6 | 435 | 46.4 |
| Becker township, Cass County | 485 | 52.8 | 203 | 45.3 | Bloomer township, Marshall County | 92 | 37.0 | 33 | 45.5 |
| Becker city, Sherburne County | 2 673 | 23.5 | 967 | 23.5 | Bloomfield township, Fillmore County | 414 | 49.8 | 157 | 47.8 |
| Becker township, Sherburne County | 3 605 | 15.0 | 1 285 | 13.6 | Blooming Grove township, Waseca County | 523 | 50.7 | 187 | 49.7 |
| | | | | | | | | | |
| | | | | | Blue Earth city, Faribault County | 3 621 | 21.7 | 1 666 | 21.3 |
| | | | | | Blue Earth City township, Faribault County | 454 | 46.0 | 173 | 48.0 |
| | | | | | Blue Hill township, Sherburne County | 762 | 45.1 | 267 | 45.7 |
| | | | | | Blue Mounds township, Pope County | 207 | 46.4 | 92 | 48.9 |

Table 66. Percent of Population and Housing Units in Sample: 2000—Con.

[Data based on a sample (except Tables 65-68). For information on confidentiality protection, coverage, sampling error, and nonsampling error, see Appendix G. For location of definitions, see "How to Use This Census Report"]

| State County Place and County Subdivision | Population | | Housing units | | State County Place and County Subdivision | Population | | Housing units | |
|---|----------------------|-------------------------|----------------------|-------------------------|--|----------------------|-------------------------|----------------------|-------------------------|
| | 100-percent count | Percent in sample | 100-percent count | Percent in sample | | 100-percent count | Percent in sample | 100-percent count | Percent in sample |
| PLACE AND COUNTY SUBDIVISION—Con. | | | | | PLACE AND COUNTY SUBDIVISION—Con. | | | | |
| Bluffton city, Otter Tail County | 210 | 44.3 | 77 | 49.4 | Burtrum city, Todd County | 146 | 51.4 | 82 | 51.2 |
| Bluffton township, Otter Tail County | 474 | 50.4 | 180 | 47.8 | Butte township, Otter Tail County | 690 | 47.7 | 283 | 46.3 |
| Bock city, Mille Lacs County | 106 | 42.5 | 48 | 43.8 | Butler township, Otter Tail County | 315 | 47.0 | 119 | 48.7 |
| Bogus Brook township, Mille Lacs County | 1 038 | 45.0 | 361 | 43.5 | Butterfield city, Watonwan County | 564 | 47.0 | 235 | 48.9 |
| Bondin township, Murray County | 335 | 51.3 | 127 | 50.4 | Butterfield township, Watonwan County | 297 | 47.1 | 110 | 44.5 |
| Boone township, Lake of the Woods County | 58 | 20.7 | 28 | 21.4 | Butternut Valley township, Blue Earth County | 382 | 41.1 | 135 | 45.9 |
| Boon Lake township, Renville County | 400 | 44.3 | 174 | 47.7 | Buzzle township, Beltrami County | 286 | 47.6 | 134 | 50.7 |
| Borgholm township, Mille Lacs County | 1 140 | 49.6 | 418 | 47.4 | Bygland township, Polk County | 297 | 44.8 | 109 | 46.8 |
| Borup city, Norman County | 91 | 37.4 | 50 | 44.0 | Byron township, Cass County | 118 | 51.7 | 59 | 44.1 |
| Bovey city, Itasca County | 662 | 47.6 | 326 | 49.1 | Byron city, Olmsted County | 3 500 | 35.1 | 1 206 | 35.7 |
| Bowlus city, Morrison County | 260 | 52.7 | 111 | 45.9 | Byron township, Waseca County | 248 | 51.2 | 105 | 47.6 |
| Bowstring township, Itasca County | 242 | 40.1 | 259 | 44.8 | Cairo township, Renville County | 271 | 49.8 | 99 | 50.5 |
| Bowstring Lake UT, Itasca County | 1 203 | 20.6 | 635 | 44.8 | Caledonia city, Houston County | 2 965 | 33.2 | 1 286 | 31.9 |
| Boxville township, Marshall County | 31 | 51.6 | 19 | 52.6 | Caledonia township, Houston County | 625 | 51.8 | 205 | 47.3 |
| Boyd city, Lac qui Parle County | 210 | 52.4 | 116 | 50.9 | Callaway city, Becker County | 200 | 49.0 | 77 | 45.5 |
| Boy Lake township, Cass County | 132 | 38.6 | 204 | 29.9 | Callaway township, Becker County | 260 | 42.7 | 103 | 40.8 |
| Boy River city, Cass County | 38 | 34.2 | 27 | 51.9 | Calumet city, Itasca County | 383 | 50.4 | 178 | 48.3 |
| Boy River township, Cass County | 100 | 40.0 | 45 | 42.2 | Cambria township, Blue Earth County | 271 | 46.9 | 115 | 47.8 |
| Bradbury township, Mille Lacs County | 203 | 44.3 | 99 | 46.5 | Cambridge city, Isanti County | 5 520 | 13.8 | 2 373 | 15.7 |
| Bradford township, Isanti County | 3 472 | 30.3 | 1 276 | 31.3 | Cambridge township, Isanti County | 2 413 | 26.8 | 893 | 27.0 |
| Bradford township, Wilkin County | 119 | 48.7 | 46 | 47.8 | Camden township, Carver County | 955 | 48.4 | 327 | 48.0 |
| Braham city | 1 276 | 46.5 | 566 | 48.8 | Cameron township, Murray County | 151 | 43.7 | 59 | 47.5 |
| Isanti County (part) | 1 276 | 46.5 | 566 | 48.8 | Camp township, Renville County | 207 | 47.8 | 96 | 46.9 |
| Kanabec County (part) | - | (X) | - | (X) | Camp 5 township, St. Louis County | 41 | 19.5 | 130 | 23.8 |
| Brainerd city, Crow Wing County | 13 178 | 16.3 | 5 847 | 16.5 | Camp A Lake UT, St. Louis County | 16 | 56.3 | 6 | 50.0 |
| Brandon city, Douglas County | 450 | 46.2 | 199 | 46.2 | Campbell city, Wilkin County | 241 | 47.7 | 110 | 50.0 |
| Brandon township, Douglas County | 641 | 49.9 | 406 | 47.5 | Campbell township, Wilkin County | 99 | 45.5 | 38 | 44.7 |
| Brandrup township, Wilkin County | 172 | 52.3 | 61 | 49.2 | Camp Lake township, Swift County | 222 | 45.9 | 113 | 46.0 |
| Brandsvold township, Polk County | 241 | 41.9 | 104 | 43.3 | Camp Release township, Lac qui Parle County | 293 | 50.9 | 120 | 50.0 |
| Brandt township, Polk County | 62 | 43.5 | 29 | 37.9 | Canby city, Yellow Medicine County | 1 903 | 24.0 | 918 | 26.5 |
| Bray township, Pennington County | 73 | 39.7 | 26 | 42.3 | Candor township, Otter Tail County | 534 | 43.3 | 404 | 44.6 |
| Breckenridge city, Wilkin County | 3 559 | 19.3 | 1 582 | 18.6 | Canisteo township, Dodge County | 662 | 44.4 | 229 | 47.2 |
| Breckenridge township, Wilkin County | 234 | 45.3 | 86 | 51.2 | Cannon township, Kittson County | 22 | 77.3 | 21 | 52.4 |
| Breezy Point city, Crow Wing County | 979 | 46.6 | 899 | 46.7 | Cannon City township, Rice County | 1 212 | 46.9 | 429 | 47.6 |
| Breitung township, St. Louis County | 662 | 48.3 | 523 | 48.6 | Cannon Falls city, Goodhue County | 3 795 | 27.0 | 1 611 | 25.1 |
| Bremen township, Pine County | 246 | 42.7 | 181 | 49.7 | Cannon Falls township, Goodhue County | 1 236 | 48.0 | 427 | 48.2 |
| Brevort township, St. Louis County | 1 226 | 43.9 | 416 | 45.2 | Canosia township, St. Louis County | 1 998 | 46.0 | 815 | 46.0 |
| Brewster city, Nobles County | 502 | 48.0 | 218 | 49.5 | Canton city, Fillmore County | 343 | 48.1 | 171 | 46.2 |
| Bricelyn city, Faribault County | 379 | 54.6 | 208 | 51.0 | Canton township, Fillmore County | 684 | 50.3 | 205 | 47.8 |
| Bridgewater township, Rice County | 1 898 | 47.9 | 643 | 48.4 | Caribou township, Kittson County | 48 | 43.8 | 22 | 45.5 |
| Brighton township, Nicollet County | 169 | 52.7 | 66 | 50.0 | Carimona township, Fillmore County | 272 | 47.1 | 116 | 47.4 |
| Brislet township, Polk County | 52 | 50.0 | 23 | 47.8 | Carlisle township, Otter Tail County | 219 | 48.9 | 77 | 48.1 |
| Bristol township, Fillmore County | 499 | 55.1 | 167 | 47.9 | Carlos city, Douglas County | 329 | 48.0 | 153 | 47.7 |
| Brockway township, Stearns County | 2 551 | 31.9 | 885 | 30.8 | Carlos township, Douglas County | 1 912 | 48.4 | 1 062 | 47.4 |
| Brookfield township, Renville County | 163 | 51.5 | 83 | 48.2 | Carlston township, Freeborn County | 332 | 46.1 | 131 | 44.3 |
| Brook Lake UT, Beltrami County | 200 | 13.5 | 180 | 19.4 | Carlton city, Carlton County | 810 | 43.3 | 325 | 48.6 |
| Brooklyn Center city, Hennepin County | 29 172 | 14.6 | 11 598 | 14.7 | Carpenter township, Itasca County | 208 | 48.6 | 266 | 42.1 |
| Brooklyn Park city, Hennepin County | 67 388 | 12.9 | 24 846 | 12.7 | Carrollon township, Fillmore County | 321 | 51.1 | 132 | 50.0 |
| Brook Park city, Pine County | 156 | 46.2 | 61 | 45.9 | Carson township, Cottonwood County | 311 | 50.2 | 125 | 48.8 |
| Brook Park township, Pine County | 495 | 45.9 | 223 | 44.4 | Carsonville township, Becker County | 252 | 36.1 | 120 | 41.7 |
| Brooks city, Red Lake County | 141 | 51.8 | 64 | 50.0 | Carver city, Carver County | 1 266 | 44.9 | 467 | 47.8 |
| Brookston city, St. Louis County | 98 | 27.6 | 38 | 26.3 | Cascade township, Olmsted County | 3 183 | 17.6 | 1 103 | 16.9 |
| Brookville township, Redwood County | 258 | 52.3 | 100 | 48.0 | Cashel township, Swift County | 143 | 51.0 | 61 | 52.5 |
| Brooten city | 649 | 46.7 | 338 | 46.4 | Cass Lake city, Cass County | 860 | 35.7 | 384 | 36.5 |
| Pope County (part) | - | (X) | - | (X) | Castle Rock township, Dakota County | 1 495 | 48.7 | 518 | 48.1 |
| Stearns County (part) | 649 | 46.7 | 338 | 46.4 | Cedar township, Marshall County | 94 | 52.1 | 46 | 47.8 |
| Browerville city, Todd County | 735 | 48.7 | 337 | 48.7 | Cedar township, Martin County | 260 | 45.8 | 103 | 44.7 |
| Browns Creek township, Red Lake County | 58 | 69.0 | 20 | 60.0 | Cedarbend township, Roseau County | 230 | 41.7 | 99 | 44.4 |
| Brownsdale city, Mower County | 718 | 48.1 | 312 | 50.0 | Cedar Lake township, Scott County | 2 197 | 48.1 | 737 | 47.6 |
| Browns Valley township, Big Stone County | 438 | 50.9 | 215 | 48.8 | Cedar Mills city, Meeker County | 53 | 56.6 | 27 | 51.9 |
| Browns Valley city, Traverse County | 690 | 47.5 | 317 | 47.9 | Cedar Mills township, Meeker County | 499 | 42.5 | 191 | 44.5 |
| Brownsville city, Houston County | 517 | 43.1 | 273 | 43.6 | Cedar Valley township, St. Louis County | 232 | 47.8 | 107 | 47.7 |
| Brownsville township, Houston County | 462 | 49.1 | 249 | 48.6 | Center township, Crow Wing County | 808 | 44.7 | 445 | 42.9 |
| Brownton city, McLeod County | 807 | 51.5 | 344 | 48.3 | Center City city, Chisago County | 582 | 45.0 | 214 | 48.6 |
| Bruce township, Todd County | 564 | 48.6 | 271 | 48.7 | Center Creek township, Martin County | 269 | 51.7 | 111 | 51.4 |
| Bruno city, Pine County | 102 | 38.2 | 56 | 46.4 | Centerville city, Anoka County | 3 202 | 23.7 | 1 094 | 23.8 |
| Bruno township, Pine County | 179 | 35.2 | 145 | 45.5 | Ceresco township, Blue Earth County | 255 | 38.0 | 102 | 45.1 |
| Brunswick township, Kanabec County | 1 263 | 46.8 | 513 | 47.8 | Cerro Gordo township, Lac qui Parle County | 256 | 49.2 | 92 | 48.9 |
| Brush Creek township, Faribault County | 241 | 57.7 | 96 | 47.9 | Ceylon city, Martin County | 413 | 41.9 | 189 | 48.7 |
| Buckman city, Morrison County | 208 | 48.6 | 75 | 47.9 | Champion township, Wilkin County | 73 | 58.9 | 32 | 53.1 |
| Buckman township, Morrison County | 717 | 49.9 | 227 | 50.2 | Champlin city, Hennepin County | 22 193 | 12.4 | 7 514 | 12.7 |
| Buffalo city, Wright County | 10 097 | 16.8 | 3 871 | 17.5 | Chanarambie township, Murray County | 223 | 47.1 | 79 | 48.1 |
| Buffalo township, Wright County | 1 938 | 22.7 | 638 | 24.0 | Chandler city, Murray County | 276 | 48.2 | 121 | 47.9 |
| Buffalo Lake city, Renville County | 768 | 45.7 | 313 | 47.9 | Chanhassen city | 20 321 | 13.4 | 7 013 | 13.1 |
| Buh township, Morrison County | 572 | 49.1 | 184 | 47.8 | Carver County (part) | 20 321 | 13.4 | 7 013 | 13.1 |
| Buhl city, St. Louis County | 983 | 44.2 | 432 | 47.9 | Hennepin County (part) | - | (X) | - | (X) |
| Bullard township, Wadena County | 207 | 54.6 | 151 | 49.0 | Charlestown township, Redwood County | 217 | 49.8 | 95 | 48.4 |
| Bull Moose township, Cass County | 107 | 41.1 | 54 | 42.6 | Chaska city, Carver County | 17 449 | 15.4 | 6 235 | 15.5 |
| Bungo township, Cass County | 111 | 46.8 | 48 | 41.7 | Chaska township, Carver County | 154 | 50.6 | 66 | 50.0 |
| Burbank township, Kandiyohi County | 510 | 46.3 | 186 | 48.9 | Chatfield city | 2 394 | 29.3 | 959 | 31.3 |
| Burke township, Pipestone County | 246 | 47.2 | 88 | 47.7 | Fillmore County (part) | 1 257 | 32.3 | 526 | 28.7 |
| Burleene township, Todd County | 365 | 44.7 | 153 | 48.4 | Olmsted County (part) | 1 137 | 35.7 | 433 | 34.4 |
| Burlington township, Becker County | 1 304 | 47.0 | 524 | 44.1 | Chatfield township, Fillmore County | 489 | 51.3 | 185 | 51.4 |
| Burnhamville township, Todd County | 751 | 45.9 | 559 | 44.5 | Chatham township, Wright County | 1 162 | 49.7 | 384 | 48.7 |
| Burns township, Anoka County | 3 557 | 21.7 | 1 136 | 22.9 | Chengwatana township, Pine County | 809 | 46.8 | 480 | 46.7 |
| Burnstown township, Brown County | 260 | 50.0 | 119 | 47.9 | Cherry township, St. Louis County | 915 | 46.9 | 364 | 48.9 |
| Burnsville city, Dakota County | 60 220 | 12.8 | 24 261 | 12.8 | Cherry Grove township, Goodhue County | 430 | 46.5 | 152 | 49.3 |
| Burton township, Yellow Medicine County | 174 | 52.9 | 70 | 48.6 | | | | | |

Table 66. Percent of Population and Housing Units in Sample: 2000—Con.

[Data based on a sample (except Tables 65-68). For information on confidentiality protection, coverage, sampling error, and nonsampling error, see Appendix G. For location of definitions, see "How to Use This Census Report"]

| State County Place and County Subdivision | Population | | Housing units | | State County Place and County Subdivision | Population | | Housing units | |
|---|----------------------|-------------------------|----------------------|-------------------------|---|----------------------|-------------------------|----------------------|-------------------------|
| | 100-percent count | Percent in sample | 100-percent count | Percent in sample | | 100-percent count | Percent in sample | 100-percent count | Percent in sample |
| PLACE AND COUNTY SUBDIVISION—Con. | | | | | PLACE AND COUNTY SUBDIVISION—Con. | | | | |
| Chester township, Polk County | 79 | 55.7 | 37 | 43.2 | Comorant township, Becker County | 965 | 42.8 | 977 | 40.2 |
| Chester township, Wabasha County | 470 | 51.3 | 165 | 49.1 | Cornish township, Aitkin County | 27 | 59.3 | 66 | 50.0 |
| Chickamaw Beach city, Cass County | 148 | 42.6 | 110 | 44.5 | Cornish township, Sibley County | 267 | 49.1 | 108 | 50.0 |
| Chief township, Mahanomen County | 132 | 49.2 | 55 | 43.6 | Correll city, Big Stone County | 47 | 57.4 | 30 | 50.0 |
| Chilgren township, Lake of the Woods County | 179 | 21.2 | 89 | 21.3 | Cosmos city, Meeker County | 582 | 45.7 | 261 | 46.4 |
| Chippewa Falls township, Pope County | 231 | 50.2 | 127 | 48.0 | Cosmos township, Meeker County | 229 | 53.7 | 98 | 50.0 |
| Chisago City city, Chisago County | 2 622 | 20.8 | 1 107 | 22.3 | Cottage Grove city, Washington County | 30 582 | 12.1 | 10 024 | 12.4 |
| Chisago Lake township, Chisago County | 3 276 | 22.7 | 1 269 | 22.2 | Cotton township, St. Louis County | 506 | 48.2 | 384 | 43.2 |
| Chisholm city, St. Louis County | 4 960 | 15.6 | 2 375 | 14.9 | Cottonwood township, Brown County | 938 | 52.2 | 346 | 50.6 |
| Chokio city, Stevens County | 443 | 49.4 | 239 | 48.1 | Cottonwood city, Lyon County | 1 148 | 49.6 | 481 | 49.5 |
| Christiania township, Jackson County | 331 | 52.3 | 190 | 50.5 | Courtland city, Nicollet County | 538 | 45.4 | 190 | 46.3 |
| Circle Pines city, Anoka County | 4 663 | 14.7 | 1 708 | 15.8 | Courtland township, Nicollet County | 715 | 46.0 | 239 | 46.0 |
| Clara City city, Chippewa County | 1 393 | 43.4 | 629 | 46.7 | Crab Lake UT, St. Louis County | 11 | 18.2 | 10 | 30.0 |
| Claremont city, Dodge County | 620 | 46.3 | 249 | 48.2 | Crate township, Chippewa County | 247 | 49.0 | 102 | 48.0 |
| Claremont township, Dodge County | 468 | 48.9 | 161 | 49.7 | Credit River township, Scott County | 3 895 | 12.2 | 1 252 | 12.6 |
| Clarissa city, Todd County | 609 | 43.5 | 292 | 47.6 | Croke township, Traverse County | 84 | 50.0 | 39 | 51.3 |
| Clark township, Aitkin County | 148 | 40.5 | 89 | 41.6 | Cromwell city, Carlton County | 143 | 48.3 | 94 | 48.9 |
| Clark township, Faribault County | 459 | 44.9 | 175 | 42.3 | Cromwell township, Clay County | 323 | 44.9 | 111 | 49.5 |
| Clarkfield city, Yellow Medicine County | 944 | 45.3 | 429 | 49.4 | Crooked Creek township, Houston County | 323 | 45.5 | 129 | 45.7 |
| Clarks Grove city, Freeborn County | 734 | 46.5 | 296 | 46.6 | Crooked Lake township, Cass County | 498 | 38.0 | 1 023 | 38.8 |
| Clay township, Hubbard County | 49 | 38.8 | 116 | 46.6 | Crooks township, Renville County | 213 | 49.8 | 82 | 47.6 |
| Clayton township, Mower County | 178 | 49.4 | 61 | 47.5 | Crookston city, Polk County | 8 192 | 16.8 | 3 382 | 17.1 |
| Clearbrook city, Clearwater County | 551 | 45.6 | 259 | 49.0 | Crookston township, Polk County | 554 | 36.3 | 156 | 45.5 |
| Clear Creek UT, Carlton County | 118 | 50.8 | 132 | 48.5 | Crosby city, Crow Wing County | 2 299 | 25.8 | 1 081 | 27.0 |
| Clear Lake city, Sherburne County | 266 | 48.1 | 103 | 47.6 | Crosby township, Pine County | 97 | 42.3 | 77 | 49.4 |
| Clear Lake township, Sherburne County | 1 630 | 37.2 | 821 | 29.4 | Crosslake city, Crow Wing County | 1 893 | 43.8 | 2 477 | 42.0 |
| Clearwater city | 858 | 48.1 | 355 | 48.2 | Crow Lake township, Stearns County | 345 | 54.5 | 134 | 47.8 |
| Stearns County (part) | - | (X) | - | (X) | Crow River township, Stearns County | 352 | 53.1 | 119 | 49.6 |
| Wright County (part) | 858 | 48.1 | 355 | 48.2 | Crow River township, Crow Wing County | 1 212 | 47.9 | 438 | 47.3 |
| Clearwater township, Wright County | 1 368 | 50.5 | 568 | 49.1 | Crow Wing Lake township, Hubbard County | 266 | 50.4 | 544 | 17.5 |
| Clemens city, Redwood County | 191 | 53.9 | 81 | 49.4 | Crystal city, Hennepin County | 22 698 | 14.9 | 9 481 | 15.1 |
| Cleveland city, Le Sueur County | 673 | 46.7 | 259 | 46.7 | Crystal Bay township, Lake County | 607 | 42.0 | 350 | 47.1 |
| Cleveland township, Le Sueur County | 615 | 48.3 | 301 | 47.5 | Cuba township, Becker County | 208 | 42.3 | 90 | 44.4 |
| Clifton township, Lyon County | 288 | 50.0 | 101 | 49.5 | Culdrum township, Morrison County | 505 | 46.9 | 178 | 48.9 |
| Clifton township, Traverse County | 92 | 62.0 | 37 | 51.4 | Culver township, St. Louis County | 285 | 42.5 | 118 | 43.2 |
| Climax city, Polk County | 243 | 49.4 | 124 | 48.4 | Currie city, Murray County | 225 | 39.6 | 127 | 48.0 |
| Clinton city, Big Stone County | 453 | 50.6 | 230 | 49.1 | Cushing township, Morrison County | 632 | 47.2 | 299 | 45.8 |
| Clinton township, Rock County | 292 | 46.2 | 110 | 50.0 | Custer township, Lyon County | 220 | 43.6 | 92 | 48.9 |
| Clinton township, St. Louis County | 1 036 | 49.4 | 421 | 46.3 | Cuyuna city, Crow Wing County | 231 | 43.3 | 113 | 44.2 |
| Clinton Falls township, Steele County | 452 | 44.0 | 164 | 49.4 | Cyrus city, Pope County | 303 | 49.8 | 164 | 47.0 |
| Clitherall city, Otter Tail County | 118 | 45.8 | 62 | 46.8 | Daggett Brook township, Crow Wing County | 448 | 46.7 | 167 | 43.7 |
| Clitherall township, Otter Tail County | 549 | 45.2 | 492 | 48.4 | Dahlgren township, Carver County | 1 453 | 50.3 | 483 | 50.1 |
| Clontarf city, Swift County | 173 | 52.6 | 65 | 50.8 | Daily township, Mille Lacs County | 246 | 47.6 | 127 | 41.7 |
| Clontarf township, Swift County | 80 | 41.3 | 35 | 45.7 | Dakota city, Winona County | 329 | 52.3 | 145 | 48.3 |
| Cloquet city, Carlton County | 11 201 | 15.4 | 4 805 | 15.7 | Dalbo township, Isanti County | 634 | 51.6 | 253 | 49.8 |
| Clover township, Clearwater County | 116 | 44.8 | 59 | 49.1 | Dale township, Cottonwood County | 154 | 46.8 | 70 | 51.4 |
| Clover township, Hubbard County | 134 | 47.0 | 138 | 29.0 | Dalton city, Otter Tail County | 258 | 48.8 | 119 | 49.6 |
| Clover township, Mahanomen County | 123 | 48.0 | 57 | 42.1 | Dane Prairie township, Otter Tail County | 892 | 52.6 | 479 | 48.2 |
| Clover township, Pine County | 316 | 43.0 | 1 281 | 48.6 | Danforth township, Pine County | 84 | 29.8 | 81 | 45.7 |
| Clover Leaf township, Pennington County | 70 | 47.1 | 31 | 41.9 | Danielson township, Meeker County | 327 | 53.8 | 117 | 49.6 |
| Clow township, Kittson County | 37 | 62.2 | 21 | 47.6 | Danube city, Renville County | 529 | 51.4 | 223 | 49.8 |
| Coates city, Dakota County | 163 | 44.2 | 66 | 45.5 | Danvers city, Swift County | 108 | 38.9 | 47 | 48.9 |
| Cobden city, Brown County | 61 | 60.7 | 29 | 51.7 | Danville township, Blue Earth County | 262 | 46.9 | 102 | 46.1 |
| Cohasset city, Itasca County | 2 481 | 24.9 | 1 191 | 26.2 | Darfur city, Watonwan County | 137 | 56.2 | 59 | 52.5 |
| Cokato city, Wright County | 2 727 | 19.8 | 1 035 | 29.8 | Dark River UT, St. Louis County | 68 | 8.8 | 39 | 23.1 |
| Cokato township, Wright County | 1 238 | 49.8 | 348 | 47.4 | Darling township, Morrison County | 600 | 52.5 | 231 | 48.1 |
| Cold Spring city, Stearns County | 2 975 | 16.4 | 1 145 | 17.6 | Darnen township, Stevens County | 325 | 46.8 | 106 | 47.2 |
| Coleraine city, Itasca County | 1 110 | 51.7 | 462 | 49.1 | Darwin city, Meeker County | 276 | 44.6 | 130 | 43.8 |
| Colfax township, Kandiyohi County | 557 | 53.1 | 314 | 50.0 | Darwin township, Meeker County | 713 | 46.6 | 382 | 47.1 |
| Collegeville township, Stearns County | 3 516 | 28.7 | 721 | 46.7 | Dassel city, Meeker County | 1 233 | 45.0 | 551 | 47.4 |
| Collins township, McLeod County | 476 | 52.1 | 209 | 47.8 | Dassel township, Meeker County | 1 361 | 48.2 | 558 | 47.0 |
| Collinwood township, Meeker County | 1 037 | 48.1 | 462 | 47.8 | Davidson UT, Aitkin County | 57 | 52.6 | 54 | 44.4 |
| Cologne city, Carver County | 1 012 | 48.7 | 392 | 48.2 | Davis township, Kittson County | 48 | 56.3 | 25 | 48.0 |
| Columbia township, Polk County | 429 | 46.6 | 203 | 47.3 | Dawson city, Lac qui Parle County | 1 539 | 47.5 | 756 | 47.9 |
| Columbia Heights city, Anoka County | 18 520 | 15.9 | 8 151 | 16.1 | Dayton city | 4 699 | 12.1 | 1 566 | 12.3 |
| Columbus township, Anoka County | 3 957 | 16.2 | 1 358 | 16.3 | Hennepin County (part) | 4 686 | 12.1 | 1 560 | 12.3 |
| Colvin township, St. Louis County | 354 | 43.8 | 298 | 48.3 | Wright County (part) | 13 | - | 6 | - |
| Comfort township, Kanabec County | 931 | 47.3 | 403 | 47.4 | Dead Lake township, Otter Tail County | 452 | 47.1 | 524 | 47.3 |
| Comfrey city | 367 | 49.3 | 171 | 49.1 | Dean Lake UT, Crow Wing County | 89 | 27.0 | 54 | 25.9 |
| Brown County (part) | 357 | 48.2 | 165 | 49.7 | Decoria township, Blue Earth County | 922 | 47.2 | 340 | 48.8 |
| Cottonwood County (part) | 10 | 90.0 | 6 | 66.7 | Deephaven city, Hennepin County | 3 853 | 18.1 | 1 409 | 18.7 |
| Como township, Marshall County | 52 | 42.3 | 37 | 48.6 | Deer township, Roseau County | 92 | 41.3 | 53 | 50.9 |
| Compton township, Otter Tail County | 799 | 46.6 | 267 | 49.1 | Deer Creek city, Otter Tail County | 328 | 44.5 | 163 | 48.5 |
| Comstock city, Clay County | 123 | 48.8 | 49 | 49.0 | Deer Creek township, Otter Tail County | 348 | 50.9 | 132 | 49.2 |
| Comstock township, Marshall County | 135 | 50.4 | 64 | 48.4 | Deerfield township, Cass County | 154 | 37.7 | 117 | 41.9 |
| Concord township, Dodge County | 587 | 48.2 | 214 | 47.7 | Deerfield township, Steele County | 693 | 48.5 | 233 | 46.4 |
| Conger city, Freeborn County | 133 | 60.9 | 62 | 51.6 | Deerhorn township, Wilkin County | 111 | 55.0 | 48 | 52.1 |
| Connelly township, Wilkin County | 123 | 52.0 | 46 | 45.7 | Deer Lake UT, Itasca County | 3 286 | 27.8 | 2 154 | 27.5 |
| Cook city, St. Louis County | 622 | 40.2 | 302 | 46.7 | Deer Park township, Pennington County | 130 | 43.1 | 50 | 50.0 |
| Coon Creek township, Lyon County | 282 | 52.1 | 101 | 47.5 | Deer River city, Itasca County | 903 | 46.1 | 415 | 48.7 |
| Coon Rapids city, Anoka County | 61 607 | 13.9 | 22 828 | 14.1 | Deer River township, Itasca County | 691 | 48.3 | 324 | 47.2 |
| Copley township, Clearwater County | 859 | 50.4 | 350 | 49.1 | Deerwood city, Crow Wing County | 590 | 42.2 | 309 | 44.0 |
| Corcoran city, Hennepin County | 5 630 | 17.0 | 1 804 | 16.2 | Deerwood township, Crow Wing County | 1 244 | 44.1 | 728 | 45.2 |
| Cordova township, Le Sueur County | 517 | 47.2 | 228 | 48.2 | Deerwood township, Kittson County | 186 | 48.9 | 89 | 50.6 |
| Corinna township, Wright County | 2 457 | 26.1 | 1 615 | 28.5 | De Graft city, Swift County | 133 | 59.4 | 67 | 52.2 |
| Corliss township, Otter Tail County | 462 | 48.7 | 266 | 48.9 | Delafield township, Jackson County | 281 | 47.3 | 119 | 48.7 |
| Cormant township, Beltrami County | 207 | 47.8 | 101 | 51.5 | Delano city, Wright County | 3 837 | 22.4 | 1 391 | 23.2 |
| | | | | | Delavan city, Faribault County | 223 | 48.0 | 108 | 49.1 |
| | | | | | Delavan township, Faribault County | 275 | 39.3 | 158 | 47.5 |

Table 66. Percent of Population and Housing Units in Sample: 2000—Con.

[Data based on a sample (except Tables 65-68). For information on confidentiality protection, coverage, sampling error, and nonsampling error, see Appendix G. For location of definitions, see "How to Use This Census Report"]

| State County Place and County Subdivision | Population | | Housing units | | State County Place and County Subdivision | Population | | Housing units | |
|---|----------------------|-------------------------|----------------------|-------------------------|---|----------------------|-------------------------|----------------------|-------------------------|
| | 100-percent count | Percent in sample | 100-percent count | Percent in sample | | 100-percent count | Percent in sample | 100-percent count | Percent in sample |
| PLACE AND COUNTY SUBDIVISION—Con. | | | | | PLACE AND COUNTY SUBDIVISION—Con. | | | | |
| Delaware township, Grant County | 119 | 52.9 | 53 | 45.3 | Eden Valley city | 866 | 44.2 | 376 | 44.7 |
| Delhi city, Redwood County | 69 | 63.8 | 35 | 48.6 | Meeker County (part) | 500 | 41.0 | 213 | 40.8 |
| Delhi township, Redwood County | 298 | 45.3 | 114 | 45.6 | Stearns County (part) | 366 | 48.6 | 163 | 49.7 |
| Dell Grove township, Pine County | 699 | 46.4 | 447 | 47.9 | Edgerton city, Pipestone County | 1 033 | 49.8 | 477 | 49.9 |
| Dellwood city, Washington County | 1 033 | 48.7 | 374 | 47.6 | Edina city, Hennepin County | 47 425 | 14.9 | 21 669 | 14.8 |
| Delton township, Cottonwood County | 146 | 48.6 | 58 | 47.8 | Edison township, Swift County | 131 | 41.2 | 61 | 50.8 |
| Denham city, Pine County | 1 40 | 55.0 | 23 | 46.9 | Edna township, Otter Tail County | 921 | 46.9 | 743 | 47.9 |
| Denmark township, Washington County | 1 348 | 47.9 | 503 | 46.9 | Edwards township, Kandiyohi County | 304 | 48.4 | 106 | 46.2 |
| Dennison city | 168 | 45.2 | 64 | 46.9 | Effie city, Itasca County | 91 | 50.5 | 56 | 46.4 |
| Goodhue County (part) | 159 | 47.8 | 62 | 48.4 | Effie UT, Itasca County | 200 | 41.0 | 176 | 35.2 |
| Rice County (part) | 9 | - | 2 | - | Effington township, Otter Tail County | 297 | 53.2 | 134 | 49.3 |
| Dent city, Otter Tail County | 192 | 52.6 | 80 | 50.0 | Egdon township, Clay County | 440 | 51.4 | 159 | 46.5 |
| Denver township, Rock County | 212 | 53.8 | 76 | 48.7 | Eidsvold township, Lyon County | 223 | 52.0 | 88 | 52.3 |
| Derrynane township, Le Sueur County | 549 | 48.8 | 200 | 49.0 | Eitzen city, Houston County | 229 | 54.6 | 111 | 49.5 |
| Des Moines township, Jackson County | 273 | 50.5 | 125 | 47.2 | Elba city, Winona County | 214 | 49.5 | 77 | 49.4 |
| Des Moines River township, Murray County | 182 | 54.9 | 78 | 52.6 | Elba township, Winona County | 263 | 49.4 | 108 | 47.2 |
| Detroit township, Becker County | 2 359 | 25.1 | 1 186 | 24.4 | Elbow Lake CDP | 104 | 51.9 | 62 | 48.4 |
| Detroit Lakes city, Becker County | 7 348 | 17.6 | 3 782 | 17.0 | Becker County (part) | 104 | 51.9 | 62 | 48.4 |
| Dewald township, Nobles County | 291 | 43.3 | 109 | 45.9 | Clearwater County (part) | - | (X) | - | (X) |
| Dewey township, Roseau County | 114 | 50.9 | 52 | 48.1 | Elbow Lake city, Grant County | 1 275 | 48.4 | 624 | 49.7 |
| Dexter city, Mower County | 333 | 46.8 | 133 | 47.4 | Elbow Lake township, Grant County | 157 | 41.4 | 66 | 45.5 |
| Dexter township, Mower County | 289 | 45.7 | 105 | 49.5 | Eldorado township, Stevens County | 109 | 58.7 | 41 | 51.2 |
| Diamond Lake township, Lincoln County | 231 | 48.5 | 123 | 49.6 | Elgin city, Wabasha County | 826 | 47.1 | 324 | 49.4 |
| Dieter township, Roseau County | 162 | 45.1 | 77 | 45.5 | Elgin township, Wabasha County | 787 | 50.1 | 268 | 47.8 |
| Dilworth city, Clay County | 3 001 | 26.7 | 1 238 | 24.6 | Elizabeth city, Otter Tail County | 172 | 50.6 | 85 | 45.9 |
| Dodge Center city, Dodge County | 2 226 | 47.6 | 859 | 46.6 | Elizabeth township, Otter Tail County | 722 | 48.6 | 511 | 48.3 |
| Dollymound township, Traverse County | 83 | 45.8 | 33 | 48.5 | Elk township, Nobles County | 284 | 53.2 | 107 | 51.4 |
| Donaldson city, Kittson County | 41 | 65.9 | 22 | 40.0 | Elk Lake township, Grant County | 298 | 46.3 | 124 | 47.6 |
| Donnelly township, Marshall County | 28 | 32.1 | 10 | 48.8 | Elko city, Scott County | 472 | 47.7 | 165 | 46.7 |
| Donnelly city, Stevens County | 254 | 45.7 | 121 | 49.1 | Elk River city, Sherburne County | 16 447 | 12.4 | 5 782 | 12.1 |
| Donnelly township, Stevens County | 113 | 48.7 | 53 | 48.2 | Elkton township, Clay County | 283 | 45.9 | 109 | 45.0 |
| Dora township, Otter Tail County | 726 | 45.2 | 900 | 51.4 | Elkton city, Mower County | 149 | 55.0 | 59 | 47.5 |
| Doran city, Wilkin County | 59 | 45.8 | 31 | 48.5 | Ellendale city, Steele County | 590 | 46.3 | 260 | 47.7 |
| Douglas township, Dakota County | 760 | 45.8 | 237 | 48.9 | Ellington township, Dodge County | 278 | 50.4 | 110 | 48.2 |
| Dover city, Olmsted County | 438 | 53.4 | 174 | 49.3 | Ellsborough township, Murray County | 198 | 51.5 | 73 | 45.2 |
| Dover township, Olmsted County | 440 | 51.8 | 150 | 50.0 | Ellsburg township, St. Louis County | 174 | 50.0 | 318 | 45.6 |
| Dovray city, Murray County | 67 | 47.8 | 36 | 49.4 | Ellsworth township, Meeker County | 854 | 45.1 | 460 | 46.1 |
| Dovray township, Murray County | 167 | 46.7 | 81 | 49.5 | Ellsworth city, Nobles County | 540 | 43.9 | 246 | 48.4 |
| Dovre township, Kandiyohi County | 1 968 | 49.5 | 736 | 49.1 | Elm Creek township, Martin County | 209 | 51.7 | 86 | 50.0 |
| Drammen township, Lincoln County | 141 | 46.8 | 57 | 48.0 | Elmdale city, Morrison County | 107 | 43.9 | 46 | 43.5 |
| Dresbach township, Winona County | 413 | 47.0 | 175 | 51.4 | Elmdale township, Morrison County | 904 | 49.1 | 368 | 41.3 |
| Dryden township, Sibley County | 280 | 55.0 | 109 | 50.0 | Elmer township, Pipestone County | 275 | 52.7 | 92 | 52.2 |
| Dublin township, Swift County | 156 | 46.8 | 60 | 48.9 | Elmer township, St. Louis County | 165 | 46.1 | 66 | 47.0 |
| Dudley township, Clearwater County | 365 | 51.8 | 133 | 49.0 | Elmira township, Olmsted County | 352 | 47.4 | 123 | 47.2 |
| Duluth city, St. Louis County | 86 918 | 15.3 | 36 994 | 15.5 | Elmo township, Otter Tail County | 344 | 51.2 | 161 | 47.8 |
| Duluth township, St. Louis County | 1 723 | 46.4 | 714 | 47.8 | Elmore city, Faribault County | 735 | 47.9 | 338 | 49.4 |
| Dumont city, Traverse County | 122 | 47.5 | 57 | 50.9 | Elmore township, Faribault County | 203 | 49.3 | 97 | 48.5 |
| Dunbar township, Faribault County | 312 | 51.6 | 124 | 48.9 | Elmwood township, Clay County | 371 | 49.1 | 147 | 45.6 |
| Dundas city, Rice County | 547 | 45.5 | 229 | 50.9 | Elrosa city, Stearns County | 166 | 38.0 | 69 | 39.1 |
| Dundee city, Nobles County | 102 | 56.9 | 55 | 47.8 | Ely city, St. Louis County | 3 724 | 19.7 | 1 912 | 21.7 |
| Dunn township, Otter Tail County | 855 | 47.1 | 1 491 | 47.8 | Elysian city | 486 | 48.8 | 276 | 47.1 |
| Dunnell city, Martin County | 197 | 48.7 | 92 | 48.9 | Le Sueur County (part) | 486 | 48.8 | 276 | 47.1 |
| Durand township, Beltrami County | 175 | 43.4 | 82 | 49.6 | Waseca County (part) | - | (X) | - | (X) |
| Eagan city, Dakota County | 63 557 | 12.3 | 24 390 | 12.4 | Elysian township, Le Sueur County | 985 | 45.4 | 726 | 48.3 |
| Eagle township, Carlton County | 565 | 46.2 | 383 | 49.6 | Emardville township, Red Lake County | 217 | 48.3 | 95 | 53.7 |
| Eagle Bend city, Todd County | 595 | 54.6 | 284 | 47.1 | Embarrass township, St. Louis County | 691 | 52.0 | 330 | 49.4 |
| Eagle Lake city, Blue Earth County | 1 787 | 48.5 | 663 | 55.6 | Emerald township, Faribault County | 228 | 48.7 | 98 | 46.9 |
| Eagle Lake township, Otter Tail County | 367 | 46.3 | 348 | 48.3 | Emily city, Crow Wing County | 847 | 44.4 | 876 | 34.5 |
| Eagle Point township, Marshall County | 33 | 42.4 | 18 | 51.2 | Emmet township, Renville County | 259 | 49.0 | 109 | 50.5 |
| Eagles Nest township, St. Louis County | 169 | 57.4 | 350 | 38.2 | Emmons city, Freeborn County | 432 | 48.6 | 191 | 48.7 |
| Eagle Valley township, Todd County | 570 | 52.3 | 215 | 14.9 | Empire township, Dakota County | 1 638 | 14.5 | 524 | 14.1 |
| Eagle View township, Becker County | 165 | 50.9 | 228 | 30.6 | Enstrom township, Roseau County | 580 | 50.2 | 249 | 47.0 |
| East Bethel city, Anoka County | 10 941 | 15.0 | 3 718 | 15.9 | Enterprise township, Jackson County | 204 | 48.0 | 94 | 50.0 |
| East Cass UT, Cass County | 43 | 39.5 | 49 | 15.6 | Equality township, Red Lake County | 123 | 43.9 | 62 | 46.8 |
| East Chain township, Martin County | 345 | 49.9 | 133 | 49.1 | Erdahl township, Grant County | 343 | 47.8 | 186 | 47.8 |
| East Cook UT, Cook County | 814 | 15.7 | 1 128 | 20.1 | Erhard city, Otter Tail County | 150 | 46.0 | 73 | 49.3 |
| Eastern township, Otter Tail County | 256 | 44.9 | 114 | 44.4 | Erhards Grove township, Otter Tail County | 467 | 46.5 | 182 | 49.5 |
| East Grand Forks city, Polk County | 7 501 | 21.0 | 3 108 | 43.8 | Ericson township, Renville County | 253 | 45.8 | 98 | 49.0 |
| East Gull Lake city, Cass County | 978 | 45.7 | 709 | 41.4 | Erie township, Becker County | 1 621 | 48.4 | 823 | 46.7 |
| East Kittson UT, Kittson County | 13 | 76.9 | 16 | 51.0 | Erin township, Rice County | 797 | 41.0 | 311 | 45.0 |
| East Koochiching UT, Koochiching County | 383 | 37.6 | 273 | 47.5 | Erskine city, Polk County | 437 | 40.5 | 250 | 44.8 |
| East Lake Lillian township, Kandiyohi County | 225 | 49.3 | 102 | 50.0 | Espelle township, Marshall County | 58 | 56.9 | 23 | 47.8 |
| Easton city, Faribault County | 214 | 42.5 | 99 | 37.9 | Esther township, Polk County | 158 | 46.8 | 63 | 47.6 |
| East Park township, Marshall County | 19 | 52.6 | 16 | 51.9 | Euclid township, Polk County | 149 | 55.0 | 65 | 46.2 |
| East Side township, Mille Lacs County | 731 | 45.1 | 766 | 50.0 | Eureka township, Dakota County | 1 490 | 46.1 | 501 | 47.7 |
| East Valley township, Marshall County | 45 | 51.1 | 27 | 50.0 | Evan city, Brown County | 91 | 65.9 | 42 | 54.8 |
| Echo city, Yellow Medicine County | 278 | 41.7 | 136 | 48.3 | Evansville city, Douglas County | 566 | 43.8 | 268 | 48.1 |
| Echo township, Yellow Medicine County | 179 | 53.6 | 78 | 51.3 | Evansville township, Douglas County | 244 | 47.8 | 96 | 47.9 |
| Eckles township, Beltrami County | 1 033 | 47.3 | 379 | 49.0 | Eveleth city, St. Louis County | 3 865 | 17.1 | 1 965 | 19.7 |
| Eckvold township, Marshall County | 104 | 46.2 | 38 | 49.2 | Everglade township, Stevens County | 128 | 51.6 | 49 | 49.0 |
| Eddy township, Clearwater County | 322 | 47.8 | 151 | 50.5 | Evergreen township, Becker County | 290 | 46.2 | 119 | 43.7 |
| Eden township, Brown County | 321 | 48.9 | 132 | 44.8 | Everts township, Otter Tail County | 774 | 43.9 | 929 | 47.3 |
| Eden township, Pipestone County | 294 | 50.7 | 103 | 47.2 | Ewington township, Jackson County | 233 | 50.6 | 105 | 52.4 |
| Eden township, Polk County | 215 | 40.5 | 96 | 51.9 | Excel township, Marshall County | 280 | 56.8 | 110 | 51.8 |
| Eden Lake township, Stearns County | 1 526 | 47.2 | 773 | 49.1 | Excelsior city, Hennepin County | 2 393 | 23.9 | 1 254 | 24.7 |
| Eden Prairie city, Hennepin County | 54 901 | 12.8 | 21 026 | 12.8 | Eyota city, Olmsted County | 1 644 | 51.6 | 614 | 48.7 |
| | | | | | Eyota township, Olmsted County | 448 | 43.8 | 171 | 44.4 |

Table 66. Percent of Population and Housing Units in Sample: 2000—Con.

[Data based on a sample (except Tables 65-68). For information on confidentiality protection, coverage, sampling error, and nonsampling error, see Appendix G. For location of definitions, see "How to Use This Census Report"]

| State County Place and County Subdivision | Population | | Housing units | | State County Place and County Subdivision | Population | | Housing units | |
|---|----------------------|-------------------------|----------------------|-------------------------|---|----------------------|-------------------------|----------------------|-------------------------|
| | 100-percent count | Percent in sample | 100-percent count | Percent in sample | | 100-percent count | Percent in sample | 100-percent count | Percent in sample |
| PLACE AND COUNTY SUBDIVISION—Con. | | | | | PLACE AND COUNTY SUBDIVISION—Con. | | | | |
| Fahlnun township, Kandiyohi County | 412 | 50.0 | 367 | 48.5 | Franconia township, Chisago County | 1 128 | 36.6 | 340 | 42.9 |
| Fairbanks township, St. Louis County | 68 | 48.5 | 127 | 47.2 | Frankford township, Mower County | 358 | 50.0 | 131 | 48.9 |
| Fairfax township, Polk County | 213 | 46.0 | 77 | 48.1 | Franklin city, Renville County | 498 | 47.0 | 217 | 48.8 |
| Fairfax city, Renville County | 1 295 | 47.1 | 589 | 49.2 | Franklin township, Wright County | 2 774 | 27.6 | 907 | 27.2 |
| Fairfield township, Crow Wing County | 275 | 43.6 | 264 | 35.6 | Fraser township, Martin County | 316 | 55.4 | 121 | 51.2 |
| Fairfield township, Swift County | 169 | 44.4 | 63 | 50.8 | Frazee city, Becker County | 1 377 | 42.8 | 553 | 44.8 |
| Fair Haven township, Stearns County | 1 458 | 46.7 | 596 | 46.8 | Fredenberg township, St. Louis County | 1 156 | 47.1 | 583 | 46.7 |
| Fairmont city, Martin County | 10 889 | 12.8 | 5 036 | 12.7 | Freeborn city, Freeborn County | 305 | 44.9 | 136 | 45.6 |
| Fairmont township, Martin County | 298 | 47.0 | 116 | 46.6 | Freeborn township, Freeborn County | 327 | 46.8 | 127 | 47.2 |
| Fairview township, Cass County | 567 | 40.0 | 410 | 43.7 | Freedom township, Waseca County | 397 | 44.3 | 153 | 47.1 |
| Fairview township, Lyon County | 485 | 49.3 | 162 | 48.1 | Freeland township, Lac qui Parle County | 127 | 52.8 | 61 | 50.8 |
| Falcon Heights city, Ramsey County | 5 572 | 16.4 | 2 136 | 16.6 | Freeman township, Freeborn County | 528 | 46.8 | 212 | 46.7 |
| Falk township, Clearwater County | 261 | 32.6 | 95 | 35.8 | Freeport city, Stearns County | 454 | 48.2 | 199 | 47.2 |
| Fall Lake township, Lake County | 584 | 40.6 | 783 | 43.6 | Fremont township, Winona County | 360 | 53.1 | 139 | 48.2 |
| Falun township, Roseau County | 226 | 54.4 | 108 | 50.9 | French township, St. Louis County | 354 | 41.0 | 286 | 43.0 |
| Fanny township, Polk County | 105 | 48.6 | 35 | 48.6 | French Lake township, Wright County | 1 130 | 48.0 | 615 | 48.3 |
| Farden township, Hubbard County | 994 | 46.7 | 510 | 39.0 | Friberg township, Otter Tail County | 774 | 49.0 | 361 | 48.2 |
| Faribault city, Rice County | 20 818 | 16.6 | 7 668 | 16.8 | Fridley city, Anoka County | 27 449 | 15.2 | 11 504 | 15.2 |
| Farley township, Polk County | 50 | 42.0 | 22 | 45.5 | Friendship township, Yellow Medicine County | 258 | 50.4 | 100 | 51.0 |
| Farming township, Stearns County | 875 | 45.6 | 289 | 46.0 | Frohn township, Beltrami County | 1 408 | 48.2 | 631 | 46.4 |
| Farmington city, Dakota County | 12 365 | 12.8 | 4 233 | 12.8 | Frost city, Faribault County | 251 | 44.2 | 126 | 47.6 |
| Farmington township, Olmsted County | 516 | 50.0 | 197 | 45.7 | Fulda city, Murray County | 1 283 | 46.8 | 568 | 49.1 |
| Farm Island township, Aitkin County | 1 071 | 42.0 | 1 116 | 38.4 | Funckley city, Beltrami County | 15 | 73.3 | 12 | 58.3 |
| Farwell city, Pope County | 57 | 43.9 | 30 | 46.7 | Gail Lake township, Crow Wing County | 92 | 46.7 | 89 | 41.6 |
| Fawn Lake township, Todd County | 440 | 50.0 | 225 | 46.7 | Galena township, Martin County | 237 | 48.5 | 100 | 49.0 |
| Faxon township, Sibley County | 598 | 48.2 | 193 | 49.2 | Gales township, Redwood County | 144 | 56.3 | 62 | 50.0 |
| Fayal township, St. Louis County | 1 906 | 25.9 | 948 | 25.0 | Garden township, Polk County | 227 | 45.4 | 109 | 46.8 |
| Featherstone township, Goodhue County | 785 | 48.4 | 282 | 49.6 | Garden City township, Blue Earth County | 700 | 50.0 | 278 | 47.8 |
| Federal Dam city, Cass County | 101 | 43.6 | 81 | 46.9 | Garfield city, Douglas County | 281 | 45.9 | 121 | 46.3 |
| Feeley township, Itasca County | 327 | 46.2 | 187 | 48.7 | Garfield township, Lac qui Parle County | 187 | 50.3 | 73 | 49.3 |
| Felton city, Clay County | 216 | 44.4 | 97 | 50.5 | Garfield township, Polk County | 391 | 47.3 | 167 | 47.9 |
| Felton township, Clay County | 108 | 40.7 | 49 | 42.9 | Garnes township, Red Lake County | 174 | 53.4 | 80 | 50.0 |
| Fenton township, Murray County | 209 | 51.7 | 76 | 48.7 | Garrison city, Crow Wing County | 213 | 35.2 | 191 | 44.5 |
| Fergus Falls city, Otter Tail County | 13 471 | 17.2 | 5 909 | 16.5 | Garrison township, Crow Wing County | 796 | 42.7 | 781 | 44.3 |
| Fergus Falls township, Otter Tail County | 1 051 | 47.5 | 370 | 47.6 | Garvin city, Lyon County | 159 | 54.1 | 68 | 50.0 |
| Fern township, Hubbard County | 209 | 46.4 | 109 | 39.4 | Gary city, Norman County | 215 | 48.4 | 93 | 49.5 |
| Fertile city, Polk County | 893 | 46.1 | 433 | 48.3 | Gaylord city, Sibley County | 2 279 | 25.2 | 930 | 28.0 |
| Field township, St. Louis County | 391 | 47.6 | 212 | 49.1 | Gem Lake city, Ramsey County | 419 | 45.6 | 145 | 46.9 |
| Fieldson township, Watonwan County | 246 | 48.8 | 96 | 51.0 | Geneva city, Freeborn County | 449 | 48.3 | 186 | 47.3 |
| Fifty Lakes city, Crow Wing County | 392 | 41.3 | 515 | 37.5 | Geneva township, Freeborn County | 439 | 43.7 | 168 | 45.8 |
| Fillmore township, Fillmore County | 485 | 48.9 | 202 | 49.5 | Genessee township, Kandiyohi County | 458 | 45.9 | 182 | 49.5 |
| Fine Lakes township, St. Louis County | 145 | 36.6 | 215 | 45.6 | Genola city, Morrison County | 71 | 45.1 | 27 | 48.1 |
| Finlayson city, Pine County | 314 | 48.4 | 136 | 50.0 | Gentilly township, Polk County | 319 | 48.9 | 118 | 49.2 |
| Finlayson township, Pine County | 506 | 43.1 | 244 | 48.4 | Georgetown city, Clay County | 125 | 46.4 | 56 | 48.2 |
| Fisher city, Polk County | 435 | 45.3 | 197 | 46.2 | Georgetown township, Clay County | 188 | 45.7 | 71 | 42.3 |
| Fisher township, Polk County | 219 | 45.2 | 73 | 47.9 | Germania township, Todd County | 474 | 47.9 | 151 | 48.3 |
| Fish Lake township, Chisago County | 1 723 | 51.1 | 746 | 49.1 | Germantown township, Cottonwood County | 224 | 44.2 | 92 | 48.9 |
| Fleming township, Hubbard County | 327 | 50.8 | 481 | 44.7 | Gervais township, Red Lake County | 250 | 46.0 | 101 | 51.5 |
| Fleming township, Pine County | 115 | 43.5 | 121 | 46.3 | Getty township, Stearns County | 405 | 50.1 | 119 | 48.7 |
| Flensburg city, Morrison County | 244 | 51.2 | 92 | 46.7 | Gheen UT, St. Louis County | 25 | 32.0 | 26 | 34.6 |
| Flom township, Norman County | 226 | 42.9 | 99 | 49.5 | Ghent city, Lyon County | 315 | 51.4 | 131 | 51.1 |
| Floodwood city, St. Louis County | 503 | 45.5 | 290 | 44.5 | Gibbon city, Sibley County | 808 | 49.6 | 378 | 49.2 |
| Floodwood township, St. Louis County | 325 | 48.3 | 145 | 46.2 | Gilbert city, St. Louis County | 1 847 | 24.4 | 900 | 25.2 |
| Flores township, Renville County | 245 | 52.2 | 88 | 51.1 | Gilchrist township, Pope County | 239 | 39.7 | 269 | 46.5 |
| Florence township, Goodhue County | 1 450 | 45.7 | 633 | 47.4 | Gilford township, Wabasha County | 581 | 48.4 | 195 | 47.2 |
| Florence city, Lyon County | 61 | 36.1 | 27 | 44.4 | Gilman city, Benton County | 215 | 51.2 | 87 | 52.9 |
| Florida township, Yellow Medicine County | 164 | 55.5 | 68 | 50.0 | Gilmanton township, Benton County | 769 | 44.2 | 277 | 45.5 |
| Flowing township, Clay County | 97 | 56.7 | 34 | 52.9 | Girard township, Otter Tail County | 697 | 52.9 | 876 | 43.4 |
| Foldahl township, Marshall County | 94 | 55.3 | 45 | 51.1 | Glasgow township, Wabasha County | 298 | 52.7 | 113 | 47.8 |
| Folden township, Otter Tail County | 265 | 51.7 | 151 | 49.7 | Glen township, Aitkin County | 442 | 42.1 | 563 | 31.8 |
| Foley city, Benton County | 2 154 | 47.7 | 793 | 46.4 | Glencoe city, McLeod County | 5 453 | 16.8 | 2 169 | 17.4 |
| Folsom township, Traverse County | 149 | 54.4 | 135 | 47.8 | Glencoe township, McLeod County | 565 | 50.8 | 213 | 49.8 |
| Forada city, Douglas County | 197 | 45.2 | 118 | 44.1 | Glendorado township, Benton County | 785 | 49.3 | 264 | 48.5 |
| Ford township, Kanabec County | 177 | 51.4 | 123 | 43.9 | Glenville city, Freeborn County | 720 | 47.1 | 312 | 46.5 |
| Forest township, Becker County | 58 | 43.1 | 144 | 41.0 | Glenwood city, Pope County | 2 594 | 25.0 | 1 202 | 27.5 |
| Forest township, Rice County | 1 136 | 45.8 | 488 | 42.8 | Glenwood township, Pope County | 1 004 | 49.4 | 639 | 50.2 |
| Forest Area township, Lake of the Woods County | 7 | 14.3 | 37 | 13.5 | Glyndon city, Clay County | 1 049 | 47.6 | 403 | 45.7 |
| Forest City township, Meeker County | 666 | 46.7 | 257 | 46.7 | Glyndon township, Clay County | 281 | 37.4 | 114 | 47.4 |
| Forest Lake city, Washington County | 6 798 | 12.1 | 2 897 | 11.8 | Gnesen township, St. Louis County | 1 468 | 46.7 | 689 | 46.0 |
| Forest Lake township, Washington County | 7 642 | 11.4 | 2 716 | 11.7 | Godfrey township, Polk County | 327 | 49.2 | 291 | 46.0 |
| Foreston city, Mille Lacs County | 389 | 48.3 | 148 | 47.3 | Golden Valley city, Hennepin County | 20 281 | 13.8 | 8 589 | 13.9 |
| Forest Prairie township, Meeker County | 869 | 44.5 | 361 | 44.9 | Golden Valley township, Roseau County | 190 | 55.8 | 99 | 50.5 |
| Forestville township, Fillmore County | 386 | 50.0 | 164 | 48.8 | Gonvick city, Clearwater County | 294 | 51.4 | 154 | 50.0 |
| Fork township, Marshall County | 14 | 71.4 | 11 | 54.8 | Good Hope township, Itasca County | 79 | 27.8 | 106 | 17.0 |
| Fortier township, Yellow Medicine County | 116 | 45.7 | 58 | 50.0 | Good Hope township, Norman County | 44 | 45.5 | 28 | 46.4 |
| Fort Ripley city, Crow Wing County | 74 | 47.3 | 35 | 45.7 | Goodhue city, Goodhue County | 778 | 49.6 | 298 | 49.7 |
| Fort Ripley township, Crow Wing County | 600 | 49.0 | 374 | 48.7 | Goodhue township, Goodhue County | 530 | 42.3 | 177 | 48.0 |
| Fort Snelling UT, Hennepin County | 442 | 8.1 | - | (X) | Goodland township, Itasca County | 496 | 43.1 | 348 | 48.0 |
| Fosston city, Polk County | 1 575 | 42.6 | 739 | 46.7 | Goodridge city, Pennington County | 98 | 42.9 | 53 | 49.1 |
| Fossum township, Norman County | 187 | 39.6 | 83 | 44.6 | Goodridge township, Pennington County | 54 | 44.4 | 27 | 44.4 |
| Foster township, Big Stone County | 123 | 50.4 | 169 | 48.5 | Good Thunder city, Blue Earth County | 592 | 48.3 | 233 | 46.8 |
| Foster township, Faribault County | 314 | 44.3 | 119 | 43.7 | Goodview city, Winona County | 3 373 | 23.7 | 1 419 | 24.3 |
| Fountain city, Fillmore County | 343 | 48.1 | 137 | 48.9 | Goose Prairie township, Clay County | 199 | 50.3 | 69 | 47.8 |
| Fountain township, Fillmore County | 316 | 51.6 | 128 | 48.4 | Gordon township, Todd County | 545 | 47.3 | 345 | 49.9 |
| Fountain Prairie township, Pipestone County | 199 | 45.2 | 73 | 47.9 | Gorman township, Otter Tail County | 398 | 56.0 | 244 | 49.6 |
| Foxhome city, Wilkin County | 143 | 46.9 | 65 | 49.2 | Gorton township, Grant County | 64 | 46.9 | 33 | 51.5 |
| Foxhome township, Wilkin County | 102 | 54.9 | 54 | 48.1 | Gould township, Cass County | 249 | 36.1 | 196 | 24.5 |
| Fox Lake township, Martin County | 289 | 47.8 | 141 | 48.9 | Grace township, Chippewa County | 134 | 44.0 | 55 | 45.5 |
| Framnas township, Stevens County | 318 | 50.3 | 123 | 45.5 | Graceville city, Big Stone County | 605 | 46.9 | 283 | 48.8 |

Table 66. Percent of Population and Housing Units in Sample: 2000—Con.

[Data based on a sample (except Tables 65-68). For information on confidentiality protection, coverage, sampling error, and nonsampling error, see Appendix G. For location of definitions, see "How to Use This Census Report"]

| State County Place and County Subdivision | Population | | Housing units | | State County Place and County Subdivision | Population | | Housing units | |
|---|----------------------|-------------------------|----------------------|-------------------------|--|----------------------|-------------------------|----------------------|-------------------------|
| | 100-percent count | Percent in sample | 100-percent count | Percent in sample | | 100-percent count | Percent in sample | 100-percent count | Percent in sample |
| PLACE AND COUNTY SUBDIVISION—Con. | | | | | PLACE AND COUNTY SUBDIVISION—Con. | | | | |
| Graceville township, Big Stone County | 205 | 51.2 | 62 | 45.2 | Hancock city, Stevens County | 717 | 47.0 | 325 | 48.0 |
| Grafton township, Sibley County | 259 | 53.7 | 100 | 48.0 | Hangaard township, Clearwater County | 8 | 25.0 | 7 | 42.9 |
| Graham township, Benton County | 567 | 47.8 | 176 | 47.2 | Hanley Falls city, Yellow Medicine County | 323 | 46.4 | 123 | 47.2 |
| Graham Lakes township, Nobles County | 251 | 48.6 | 93 | 48.4 | Hanover city | 1 355 | 46.6 | 456 | 47.6 |
| Granada city, Martin County | 317 | 44.2 | 136 | 46.3 | Hennepin County (part) | 332 | 45.8 | 116 | 47.4 |
| Granby township, Nicollet County | 259 | 50.2 | 95 | 48.4 | Wright County (part) | 1 023 | 46.8 | 340 | 47.6 |
| Grand Forks township, Polk County | 231 | 46.8 | 84 | 48.8 | Hanska city, Brown County | 443 | 47.2 | 196 | 49.0 |
| Grand Lake township, St. Louis County | 2 621 | 43.1 | 1 081 | 45.5 | Hansonville township, Lincoln County | 122 | 35.2 | 57 | 43.9 |
| Grand Marais city, Cook County | 1 353 | 44.1 | 722 | 47.0 | Hantho township, Lac qui Parle County | 154 | 59.7 | 63 | 47.6 |
| Grand Meadow city, Mower County | 945 | 45.9 | 407 | 48.9 | Harding city, Morrison County | 105 | 60.0 | 43 | 51.2 |
| Grand Meadow township, Mower County | 344 | 46.2 | 118 | 49.2 | Hardwick city, Rock County | 222 | 53.6 | 104 | 49.0 |
| Grand Plain township, Marshall County | 55 | 50.9 | 29 | 44.8 | Harmony city, Fillmore County | 1 080 | 47.2 | 500 | 49.2 |
| Grand Portage UT, Cook County | 557 | 35.7 | 286 | 35.0 | Harmony township, Fillmore County | 396 | 59.8 | 136 | 52.2 |
| Grand Prairie township, Nobles County | 227 | 51.5 | 90 | 53.3 | Harris city, Chisago County | 1 121 | 50.8 | 393 | 49.9 |
| Grand Rapids city, Itasca County | 7 764 | 16.4 | 3 621 | 16.5 | Harris township, Itasca County | 3 328 | 17.5 | 1 516 | 17.4 |
| Grand Rapids township, Itasca County | 11 747 | 19.6 | 5 134 | 19.8 | Harrison township, Kandiyohi County | 665 | 53.1 | 479 | 50.1 |
| Grandview township, Lyon County | 317 | 49.2 | 104 | 51.0 | Hart township, Winona County | 301 | 47.9 | 116 | 49.1 |
| Grange township, Pipestone County | 244 | 53.7 | 92 | 51.1 | Hartford township, Todd County | 677 | 45.6 | 225 | 47.1 |
| Granite township, Morrison County | 480 | 49.2 | 144 | 47.9 | Hart Lake township, Hubbard County | 466 | 36.3 | 233 | 36.1 |
| Granite Falls township, Chippewa County | 222 | 41.4 | 95 | 45.3 | Hartland city, Freeborn County | 288 | 44.8 | 144 | 45.1 |
| Granite Falls city | 3 070 | 26.2 | 1 472 | 26.8 | Hartland township, Freeborn County | 298 | 49.0 | 120 | 47.5 |
| Chippewa County (part) | 1 045 | 44.5 | 514 | 41.6 | Harvey township, Meeker County | 445 | 45.6 | 149 | 44.3 |
| Yellow Medicine County (part) | 2 025 | 16.8 | 958 | 18.8 | Hassan township, Hennepin County | 2 463 | 16.0 | 788 | 15.9 |
| Granite Ledge township, Benton County | 685 | 45.0 | 233 | 44.6 | Hassan Valley township, McLeod County | 832 | 48.9 | 298 | 49.0 |
| Granite Rock township, Redwood County | 241 | 59.3 | 87 | 50.6 | Hastings city | 18 204 | 20.0 | 6 758 | 19.9 |
| Grant city, Washington County | 4 026 | 18.4 | 1 399 | 18.2 | Dakota County (part) | 18 201 | 20.0 | 6 756 | 19.9 |
| Grant Valley township, Beltrami County | 1 450 | 49.2 | 552 | 48.0 | Washington County (part) | 3 | 33.3 | 2 | 50.0 |
| Granville township, Kittson County | 104 | 54.8 | 44 | 52.3 | Hatfield city, Pipestone County | 47 | 51.1 | 25 | 48.0 |
| Grass Lake township, Kanabec County | 928 | 44.8 | 357 | 48.5 | Haugen township, Aitkin County | 163 | 35.6 | 198 | 47.0 |
| Grasston city, Kanabec County | 105 | 46.7 | 46 | 43.5 | Havana township, Steele County | 607 | 48.6 | 229 | 48.9 |
| Grattan township, Itasca County | 44 | 65.9 | 30 | 53.3 | Havelock township, Chippewa County | 189 | 48.1 | 76 | 46.1 |
| Gray township, Pipestone County | 234 | 45.3 | 92 | 50.0 | Haven township, Sherburne County | 2 024 | 49.7 | 675 | 48.0 |
| Great Bend township, Cottonwood County | 326 | 50.9 | 140 | 50.0 | Haverhill township, Olmsted County | 1 601 | 22.8 | 543 | 24.1 |
| Great Scott township, St. Louis County | 622 | 45.2 | 275 | 48.4 | Hawk Creek township, Renville County | 227 | 42.7 | 99 | 45.5 |
| Greenbush township, Mille Lacs County | 1 135 | 48.0 | 406 | 47.8 | Hawley city, Clay County | 1 882 | 46.9 | 787 | 47.5 |
| Greenbush city, Roseau County | 784 | 45.3 | 348 | 49.4 | Hawley township, Clay County | 459 | 50.8 | 153 | 49.7 |
| Greenfield city, Hennepin County | 2 544 | 23.6 | 824 | 24.8 | Hay Brook township, Kanabec County | 218 | 50.9 | 136 | 50.7 |
| Greenfield township, Wabasha County | 1 254 | 46.2 | 720 | 46.8 | Hay Creek township, Goodhue County | 862 | 49.3 | 289 | 48.8 |
| Green Isle city, Sibley County | 334 | 49.1 | 141 | 48.9 | Hayes township, Swift County | 221 | 44.8 | 93 | 48.4 |
| Green Isle township, Sibley County | 556 | 47.5 | 212 | 48.1 | Hayfield city, Dodge County | 1 325 | 45.4 | 519 | 48.4 |
| Green Lake township, Kandiyohi County | 1 473 | 49.5 | 696 | 49.4 | Hayfield township, Dodge County | 445 | 49.0 | 140 | 50.0 |
| Greenleaf township, Meeker County | 726 | 42.0 | 478 | 46.4 | Hay Lake UT, St. Louis County | 98 | 54.1 | 42 | 54.8 |
| Green Meadow township, Norman County | 114 | 45.6 | 49 | 44.9 | Hayland township, Mille Lacs County | 490 | 44.7 | 215 | 42.3 |
| Green Prairie township, Morrison County | 665 | 46.5 | 262 | 46.9 | Hayward city, Freeborn County | 249 | 46.2 | 116 | 49.1 |
| Greenville township, Dakota County | 684 | 51.3 | 232 | 49.6 | Hayward township, Freeborn County | 438 | 52.1 | 166 | 48.8 |
| Green Valley township, Becker County | 346 | 39.6 | 165 | 43.6 | Hazel Run city, Yellow Medicine County | 64 | 50.0 | 31 | 48.4 |
| Greenwald city, Stearns County | 201 | 51.2 | 89 | 46.1 | Hazel Run township, Yellow Medicine County | 194 | 54.6 | 78 | 52.6 |
| Greenway township, Itasca County | 2 018 | 39.9 | 957 | 39.9 | Hazelton township, Aitkin County | 712 | 39.3 | 850 | 42.6 |
| Greenwood township, Clearwater County | 96 | 52.1 | 44 | 52.3 | Hazelton township, Kittson County | 99 | 45.5 | 56 | 50.0 |
| Greenwood city, Hennepin County | 729 | 45.8 | 297 | 46.5 | Hector city, Renville County | 1 166 | 48.2 | 532 | 49.4 |
| Greenwood township, St. Louis County | 905 | 42.8 | 1 611 | 42.9 | Hector township, Renville County | 248 | 50.0 | 118 | 48.3 |
| Gregory township, Mahnommen County | 97 | 53.6 | 42 | 42.9 | Hegbert township, Swift County | 118 | 51.7 | 56 | 51.8 |
| Grey Cloud Island township, Washington County | 307 | 46.3 | 123 | 48.0 | Hegne township, Norman County | 48 | 47.9 | 33 | 45.5 |
| Grey Eagle city, Todd County | 335 | 49.9 | 164 | 49.4 | Heidelberg city, Le Sueur County | 72 | 52.8 | 27 | 44.4 |
| Grey Eagle township, Todd County | 663 | 45.9 | 576 | 47.9 | Heier township, Mahnommen County | 154 | 33.1 | 67 | 43.3 |
| Grimstad township, Roseau County | 190 | 48.9 | 89 | 48.3 | Height of Land township, Becker County | 639 | 44.8 | 385 | 45.2 |
| Grove township, Stearns County | 505 | 47.9 | 160 | 47.5 | Heikkala Lake UT, St. Louis County | 322 | 27.0 | 225 | 29.8 |
| Grove City city, Meeker County | 608 | 46.1 | 271 | 45.8 | Helen township, McLeod County | 835 | 48.9 | 300 | 48.7 |
| Grove Lake township, Pope County | 268 | 38.1 | 154 | 50.0 | Helena township, Scott County | 1 440 | 50.0 | 463 | 48.2 |
| Grove Park-Tilden township, Polk County | 311 | 47.6 | 204 | 46.6 | Helga township, Hubbard County | 1 109 | 47.2 | 430 | 44.4 |
| Grygla city, Marshall County | 228 | 51.8 | 128 | 48.5 | Helgeland township, Polk County | 52 | 38.5 | 20 | 45.0 |
| Gudrid township, Lake of the Woods County | 235 | 28.1 | 122 | 26.2 | Henderson city, Sibley County | 910 | 48.5 | 367 | 48.5 |
| Gully city, Polk County | 106 | 40.6 | 66 | 48.5 | Henderson township, Sibley County | 700 | 47.3 | 235 | 47.7 |
| Gully township, Polk County | 99 | 43.4 | 49 | 51.0 | Hendricks city, Lincoln County | 725 | 48.6 | 360 | 49.4 |
| Guthrie township, Hubbard County | 436 | 44.0 | 170 | 46.5 | Hendricks township, Lincoln County | 220 | 55.0 | 124 | 50.0 |
| Hackensack city, Cass County | 285 | 42.5 | 187 | 43.3 | Hendrickson township, Hubbard County | 229 | 48.5 | 117 | 38.5 |
| Hadley city, Murray County | 81 | 50.6 | 38 | 47.4 | Hendrum city, Norman County | 315 | 53.0 | 139 | 51.1 |
| Hagali township, Beltrami County | 319 | 51.1 | 187 | 46.5 | Hendrum township, Norman County | 118 | 48.3 | 54 | 50.0 |
| Hagen township, Clay County | 153 | 44.4 | 72 | 44.4 | Henning city, Otter Tail County | 719 | 46.6 | 406 | 49.0 |
| Halden township, St. Louis County | 154 | 39.0 | 74 | 44.6 | Henning township, Otter Tail County | 426 | 44.8 | 175 | 49.7 |
| Hale township, McLeod County | 957 | 46.1 | 343 | 48.3 | Henrietta township, Hubbard County | 1 582 | 46.0 | 913 | 35.8 |
| Hallock city, Kittson County | 1 196 | 48.7 | 586 | 42.9 | Henrietta city, Pine County | 101 | 41.6 | 38 | 47.4 |
| Hallock township, Kittson County | 108 | 43.5 | 42 | 42.9 | Henryville township, Renville County | 236 | 38.8 | 96 | 47.9 |
| Halma city, Kittson County | 78 | 47.4 | 38 | 50.0 | Hereim township, Roseau County | 248 | 50.8 | 105 | 47.6 |
| Halstad city, Norman County | 622 | 45.3 | 295 | 48.8 | Herman city, Grant County | 452 | 48.5 | 237 | 49.4 |
| Halstad township, Norman County | 142 | 42.3 | 69 | 39.1 | Hermantown city, St. Louis County | 7 448 | 13.7 | 2 822 | 13.6 |
| Hamburg city, Carver County | 538 | 50.7 | 209 | 48.3 | Heron Lake city, Jackson County | 768 | 50.7 | 322 | 49.1 |
| Hamden township, Becker County | 220 | 48.6 | 86 | 50.0 | Heron Lake township, Jackson County | 401 | 50.9 | 152 | 50.0 |
| Ham Lake city, Anoka County | 12 710 | 13.7 | 4 208 | 13.9 | Hersey township, Nobles County | 257 | 44.0 | 87 | 47.1 |
| Hamlin township, Lac qui Parle County | 185 | 49.7 | 84 | 48.8 | Hewitt city, Todd County | 267 | 43.4 | 122 | 45.9 |
| Hammer township, Yellow Medicine County | 233 | 53.6 | 93 | 51.6 | Hibbing city, St. Louis County | 17 071 | 14.2 | 8 037 | 14.2 |
| Hammond township, Polk County | 57 | 50.9 | 19 | 57.9 | Hickory township, Pennington County | 83 | 49.4 | 47 | 46.8 |
| Hammond city, Wabasha County | 198 | 49.0 | 84 | 48.8 | Higden township, Polk County | 99 | 45.5 | 38 | 50.0 |
| Hampden township, Kittson County | 51 | 33.3 | 26 | 46.2 | High Forest township, Olmsted County | 1 085 | 48.9 | 384 | 48.4 |
| Hampton city, Dakota County | 434 | 50.9 | 159 | 47.8 | Highland township, Wabasha County | 471 | 51.4 | 155 | 49.0 |
| Hampton township, Dakota County | 986 | 43.2 | 322 | 46.0 | Highland Grove township, Clay County | 304 | 43.8 | 112 | 42.9 |
| Hamre township, Beltrami County | 15 | 53.3 | 20 | 45.0 | Highlanding township, Pennington County | 192 | 44.8 | 80 | 45.0 |
| Hancock township, Carver County | 367 | 43.9 | 125 | 44.0 | | | | | |

Table 66. Percent of Population and Housing Units in Sample: 2000—Con.

[Data based on a sample (except Tables 65-68). For information on confidentiality protection, coverage, sampling error, and nonsampling error, see Appendix G. For location of definitions, see "How to Use This Census Report"]

| State County Place and County Subdivision | Population | | Housing units | | State County Place and County Subdivision | Population | | Housing units | |
|--|----------------------|-------------------------|----------------------|-------------------------|---|----------------------|-------------------------|----------------------|-------------------------|
| | 100-percent count | Percent in sample | 100-percent count | Percent in sample | | 100-percent count | Percent in sample | 100-percent count | Percent in sample |
| PLACE AND COUNTY SUBDIVISION—Con. | | | | | PLACE AND COUNTY SUBDIVISION—Con. | | | | |
| Highwater township, Cottonwood County | 169 | 46.7 | 74 | 51.4 | Isanti township, Isanti County | 2 364 | 28.3 | 807 | 28.3 |
| Hill township, Kittson County | 18 | 61.1 | 10 | 50.0 | Island Lake township, Lyon County | 208 | 52.4 | 78 | 48.7 |
| Hill City city, Aitkin County | 479 | 42.4 | 391 | 48.1 | Island Lake township, Mahanomen County | 218 | 39.0 | 275 | 32.7 |
| Hill Lake township, Aitkin County | 447 | 49.0 | 296 | 47.6 | Isle city, Mille Lacs County | 707 | 44.8 | 414 | 46.4 |
| Hillman township, Kanabec County | 384 | 48.2 | 215 | 47.0 | Isle Harbor township, Mille Lacs County | 590 | 49.7 | 382 | 45.8 |
| Hillman city, Morrison County | 29 | 34.5 | 20 | 40.0 | Itasca township, Clearwater County | 136 | 49.3 | 117 | 50.4 |
| Hillman township, Morrison County | 164 | 53.0 | 56 | 51.8 | Ivanhoe city, Lincoln County | 679 | 43.3 | 341 | 48.7 |
| Hill River township, Polk County | 162 | 52.5 | 80 | 46.3 | Jackson city, Jackson County | 3 501 | 22.3 | 1 659 | 23.0 |
| Hills city, Rock County | 565 | 48.8 | 244 | 49.6 | Jackson township, Scott County | 1 361 | 33.8 | 501 | 31.7 |
| Hillsdale township, Winona County | 945 | 48.7 | 385 | 48.8 | Jadis township, Roseau County | 564 | 46.6 | 216 | 49.1 |
| Hilltop city, Anoka County | 766 | 48.0 | 426 | 47.2 | Jamestown township, Blue Earth County | 628 | 47.1 | 354 | 48.6 |
| Hinckley city, Pine County | 1 291 | 47.3 | 614 | 46.6 | Janesville city, Waseca County | 2 109 | 47.7 | 848 | 47.8 |
| Hinckley township, Pine County | 820 | 47.9 | 345 | 48.1 | Janesville township, Waseca County | 520 | 45.4 | 200 | 43.5 |
| Hines township, Beltrami County | 674 | 49.1 | 312 | 48.7 | Janette Lake UT, St. Louis County | 249 | 19.7 | 136 | 19.9 |
| Hiram township, Cass County | 334 | 39.8 | 630 | 40.0 | Jasper city | 597 | 45.7 | 308 | 48.4 |
| Hitterdal city, Clay County | 201 | 52.2 | 102 | 47.1 | Pipestone County (part) | 522 | 47.7 | 275 | 48.7 |
| Hobart township, Otter Tail County | 733 | 45.3 | 637 | 47.6 | Rock County (part) | 75 | 32.0 | 33 | 45.5 |
| Hodges township, Stevens County | 264 | 46.2 | 93 | 48.4 | Jay township, Martin County | 269 | 45.4 | 105 | 47.6 |
| Hoff township, Pope County | 195 | 44.1 | 65 | 50.8 | Jeffers city, Cottonwood County | 396 | 45.5 | 200 | 49.5 |
| Hoffman city, Grant County | 672 | 44.5 | 307 | 45.0 | Jefferson township, Houston County | 129 | 48.1 | 60 | 46.7 |
| Hokah city, Houston County | 614 | 46.9 | 278 | 47.4 | Jenkins city, Crow Wing County | 287 | 42.9 | 123 | 43.9 |
| Hokah township, Houston County | 545 | 46.8 | 196 | 49.0 | Jenkins township, Crow Wing County | 425 | 51.8 | 378 | 47.4 |
| Holden township, Goodhue County | 457 | 48.8 | 147 | 49.0 | Jessenland township, Sibley County | 481 | 48.6 | 165 | 49.1 |
| Holding township, Stearns County | 1 147 | 42.0 | 393 | 39.7 | Jevne township, Aitkin County | 321 | 44.9 | 298 | 43.3 |
| Holdingford city, Stearns County | 736 | 45.8 | 297 | 45.1 | Jewett UT, Aitkin County | 46 | 41.3 | 26 | 42.3 |
| Holland township, Kandiyohi County | 369 | 48.0 | 122 | 50.8 | Jo Davie township, Faribault County | 281 | 53.7 | 118 | 47.5 |
| Holland city, Pipestone County | 215 | 47.9 | 112 | 50.0 | Johnson city, Big Stone County | 32 | 56.3 | 16 | 56.3 |
| Hollandale city, Freeborn County | 292 | 42.1 | 137 | 44.5 | Johnson township, Polk County | 62 | 37.1 | 33 | 42.4 |
| Holloway city, Swift County | 112 | 50.9 | 59 | 50.8 | Johnsonville township, Redwood County | 166 | 39.8 | 66 | 42.4 |
| Holly township, Murray County | 172 | 50.6 | 62 | 50.0 | Jones township, Beltrami County | 277 | 50.5 | 112 | 45.5 |
| Hollywood township, Carver County | 1 102 | 47.9 | 382 | 49.0 | Jordan township, Fillmore County | 412 | 47.6 | 155 | 48.4 |
| Holmes City township, Douglas County | 737 | 46.3 | 425 | 48.8 | Jordan city, Scott County | 3 833 | 20.1 | 1 423 | 20.0 |
| Holmesville township, Becker County | 457 | 45.3 | 295 | 48.3 | Judson township, Blue Earth County | 591 | 44.7 | 238 | 47.1 |
| Holst township, Clearwater County | 316 | 44.3 | 151 | 47.8 | Jupiter township, Kittson County | 136 | 46.3 | 73 | 47.9 |
| Holt township, Fillmore County | 307 | 50.2 | 136 | 48.8 | Kabetogama UT, St. Louis County | 156 | 9.6 | 221 | 15.8 |
| Holt city, Marshall County | 89 | 42.7 | 41 | 47.1 | Kalevala township, Carlton County | 302 | 46.7 | 181 | 48.1 |
| Holt township, Marshall County | 147 | 51.7 | 68 | 44.1 | Kalmar township, Olmsted County | 1 196 | 49.4 | 431 | 47.3 |
| Holy Cross township, Clay County | 129 | 48.1 | 59 | 47.9 | Kanabec township, Kanabec County | 853 | 47.0 | 345 | 48.1 |
| Holyoke township, Carlton County | 179 | 50.3 | 140 | 49.4 | Kanaranzi township, Rock County | 286 | 53.5 | 105 | 49.5 |
| Home township, Brown County | 800 | 42.5 | 237 | 44.9 | Kandiyohi city, Kandiyohi County | 555 | 46.7 | 228 | 48.7 |
| Home Brook township, Cass County | 191 | 49.2 | 84 | 44.9 | Kandiyohi township, Kandiyohi County | 600 | 48.2 | 232 | 49.1 |
| Home Lake township, Norman County | 184 | 51.1 | 69 | 50.3 | Kandota township, Todd County | 679 | 47.3 | 323 | 47.7 |
| Homer township, Winona County | 1 472 | 47.9 | 571 | 50.0 | Karlstad city, Kittson County | 794 | 49.5 | 394 | 47.2 |
| Homestead township, Otter Tail County | 371 | 53.9 | 149 | 50.0 | Kasota city, Le Sueur County | 680 | 45.1 | 279 | 47.3 |
| Honner township, Redwood County | 86 | 47.7 | 30 | 49.6 | Kasota township, Le Sueur County | 1 487 | 46.1 | 642 | 46.1 |
| Hope township, Lincoln County | 292 | 54.1 | 117 | 11.6 | Kasson city, Dodge County | 4 398 | 26.5 | 1 711 | 25.4 |
| Hopkins city, Hennepin County | 17 145 | 11.9 | 8 390 | 45.3 | Kathio township, Mille Lacs County | 1 309 | 43.3 | 780 | 41.8 |
| Hornet township, Beltrami County | 227 | 46.3 | 106 | 50.0 | Keene township, Clay County | 128 | 44.5 | 51 | 49.0 |
| Horton township, Stevens County | 210 | 52.9 | 68 | 46.9 | Keewatin city, Itasca County | 1 164 | 47.2 | 550 | 47.5 |
| Houston city, Houston County | 1 020 | 46.5 | 459 | 47.8 | Kego township, Cass County | 465 | 40.6 | 628 | 31.4 |
| Houston township, Houston County | 438 | 46.3 | 177 | 23.9 | Kelliher city, Beltrami County | 294 | 45.9 | 140 | 47.9 |
| Howard Lake city, Wright County | 1 853 | 47.1 | 759 | 23.7 | Kelliher township, Beltrami County | 150 | 48.7 | 58 | 56.9 |
| Hoyt Lakes city, St. Louis County | 2 082 | 24.3 | 995 | 53.5 | Kellogg city, Wabasha County | 439 | 47.8 | 177 | 49.2 |
| Hubbard township, Hubbard County | 786 | 47.3 | 744 | 23.0 | Kelsey township, St. Louis County | 141 | 47.5 | 84 | 42.9 |
| Hubbard township, Polk County | 83 | 60.2 | 43 | 45.3 | Kelso township, Sibley County | 357 | 49.3 | 128 | 47.7 |
| Hudson township, Douglas County | 686 | 41.3 | 340 | 11.9 | Kennedy city, Kittson County | 255 | 47.1 | 131 | 48.9 |
| Hugo city, Washington County | 6 363 | 11.7 | 2 174 | 47.6 | Kenneth city, Rock County | 61 | 52.5 | 29 | 48.3 |
| Humboldt township, Clay County | 239 | 46.4 | 84 | 47.4 | Kensington city, Douglas County | 286 | 47.2 | 148 | 45.9 |
| Humboldt city, Kittson County | 61 | 39.3 | 38 | 47.8 | Kent city, Wilkin County | 120 | 55.8 | 47 | 55.3 |
| Hunter township, Jackson County | 258 | 46.1 | 113 | 47.6 | Kenyon city, Goodhue County | 1 661 | 45.9 | 719 | 49.5 |
| Huntersville township, Wadena County | 128 | 56.3 | 84 | 51.0 | Kenyon township, Goodhue County | 437 | 48.3 | 162 | 48.8 |
| Huntly township, Marshall County | 68 | 54.4 | 49 | 25.0 | Kerkhoven city, Swift County | 759 | 51.5 | 338 | 50.0 |
| Huntsville township, Polk County | 586 | 54.1 | 200 | 48.5 | Kerkhoven township, Swift County | 286 | 53.5 | 118 | 51.7 |
| Hush Lake UT, St. Louis County | 3 | 66.7 | 4 | 17.3 | Kerrick city, Pine County | 71 | 43.7 | 34 | 44.1 |
| Huss township, Roseau County | 145 | 49.0 | 66 | 48.8 | Kerrick township, Pine County | 272 | 51.1 | 218 | 48.2 |
| Hutchinson city, McLeod County | 13 080 | 16.2 | 5 667 | 49.5 | Kertsonville township, Polk County | 105 | 45.7 | 42 | 45.2 |
| Hutchinson township, McLeod County | 1 120 | 51.1 | 412 | 46.1 | Kettle River city, Carlton County | 168 | 48.8 | 88 | 48.9 |
| Hyde Park township, Wabasha County | 275 | 48.0 | 111 | 45.8 | Kettle River township, Pine County | 491 | 47.9 | 342 | 46.2 |
| Ida township, Douglas County | 1 057 | 47.7 | 838 | 47.7 | Keystone township, Polk County | 100 | 44.0 | 38 | 47.4 |
| Ideal township, Crow Wing County | 950 | 43.1 | 1 416 | 47.7 | Kiel township, Lake of the Woods County | 6 | - | 20 | 5.0 |
| Idun township, Aitkin County | 235 | 58.7 | 195 | 18.5 | Kiester city, Faribault County | 540 | 50.6 | 278 | 48.6 |
| Ihlen city, Pipestone County | 107 | 45.8 | 44 | 47.7 | Kiester township, Faribault County | 320 | 41.9 | 131 | 43.5 |
| Independence city, Hennepin County | 3 236 | 18.7 | 1 115 | 46.4 | Kildare township, Swift County | 192 | 47.4 | 71 | 50.7 |
| Indian Lake township, Nobles County | 259 | 53.3 | 96 | 43.2 | Kilkenny city, Le Sueur County | 148 | 53.4 | 61 | 50.8 |
| Industrial township, St. Louis County | 628 | 47.6 | 274 | 48.9 | Kilkenny township, Le Sueur County | 393 | 43.3 | 173 | 45.7 |
| Inguadona township, Cass County | 190 | 44.7 | 213 | 13.8 | Kimball township, Jackson County | 158 | 47.4 | 64 | 50.0 |
| Inman township, Otter Tail County | 352 | 46.9 | 133 | 48.4 | Kimball city, Stearns County | 635 | 46.3 | 280 | 47.5 |
| International Falls city, Koochiching County | 6 703 | 14.2 | 3 264 | 13.3 | Kimberly township, Aitkin County | 245 | 43.3 | 177 | 44.6 |
| Inver Grove Heights city, Dakota County | 29 751 | 13.4 | 11 457 | 48.4 | Kinbrae city, Nobles County | 21 | 66.7 | 14 | 57.1 |
| Iona city, Murray County | 173 | 53.2 | 91 | 48.0 | King township, Polk County | 195 | 46.7 | 82 | 45.1 |
| Iona township, Murray County | 195 | 52.3 | 75 | 46.6 | Kinghurst township, Itasca County | 131 | 50.4 | 131 | 48.9 |
| Iona township, Todd County | 416 | 52.9 | 155 | 39.9 | Kingman township, Renville County | 252 | 46.0 | 86 | 51.2 |
| Iosco township, Waseca County | 598 | 47.0 | 249 | 52.3 | Kingston city, Meeker County | 120 | 49.2 | 53 | 43.4 |
| Irondale township, Crow Wing County | 1 113 | 46.0 | 542 | 50.0 | Kingston township, Meeker County | 1 266 | 37.9 | 531 | 41.4 |
| Iron Junction city, St. Louis County | 93 | 49.5 | 44 | 39.5 | Kinney city, St. Louis County | 199 | 44.2 | 88 | 46.6 |
| Iron Range township, Itasca County | 651 | 52.8 | 314 | 49.9 | Kintire township, Redwood County | 214 | 48.1 | 85 | 52.9 |
| Ironton city, Crow Wing County | 498 | 37.1 | 263 | 48.0 | Knife Lake township, Kanabec County | 1 049 | 48.0 | 558 | 47.7 |
| Irving township, Kandiyohi County | 787 | 51.5 | 559 | 48.0 | Knute township, Polk County | 496 | 41.9 | 272 | 47.1 |
| Isanti city, Isanti County | 2 324 | 47.9 | 834 | | | | | | |

Table 66. Percent of Population and Housing Units in Sample: 2000—Con.

[Data based on a sample (except Tables 65-68). For information on confidentiality protection, coverage, sampling error, and nonsampling error, see Appendix G. For location of definitions, see "How to Use This Census Report"]

| State County Place and County Subdivision | Population | | Housing units | | State County Place and County Subdivision | Population | | Housing units | |
|---|----------------------|-------------------------|----------------------|-------------------------|---|----------------------|-------------------------|----------------------|-------------------------|
| | 100-percent count | Percent in sample | 100-percent count | Percent in sample | | 100-percent count | Percent in sample | 100-percent count | Percent in sample |
| PLACE AND COUNTY SUBDIVISION—Con. | | | | | PLACE AND COUNTY SUBDIVISION—Con. | | | | |
| Kragero township, Chippewa County | 164 | 48.8 | 79 | 50.6 | Lansing township, Mower County | 1 292 | 48.2 | 514 | 48.8 |
| Kragnes township, Clay County | 319 | 43.9 | 123 | 45.5 | Laona township, Roseau County | 578 | 50.2 | 223 | 48.4 |
| Krain township, Stearns County | 901 | 47.5 | 289 | 47.8 | Laporte city, Hubbard County | 145 | 46.2 | 79 | 45.6 |
| Kratka township, Pennington County | 139 | 45.3 | 58 | 44.8 | La Prairie township, Clearwater County | 371 | 26.7 | 144 | 35.4 |
| Kroschel township, Kanabec County | 218 | 49.1 | 195 | 45.1 | La Prairie city, Itasca County | 605 | 48.8 | 249 | 50.6 |
| Kugler township, St. Louis County | 200 | 41.0 | 93 | 45.2 | Larkin township, Nobles County | 218 | 51.8 | 80 | 48.8 |
| Kurtz township, Clay County | 288 | 45.5 | 104 | 45.2 | La Salle city, Watonwan County | 90 | 53.3 | 44 | 45.5 |
| Lac qui Parle township, Lac qui Parle County | 183 | 45.4 | 103 | 47.6 | Lastrup city, Morrison County | 99 | 60.6 | 49 | 51.0 |
| La Crescent city | 4 923 | 20.6 | 2 014 | 20.3 | Lauderdale city, Ramsey County | 2 364 | 23.3 | 1 169 | 24.4 |
| Houston County (part) | 4 923 | 20.6 | 2 014 | 20.3 | Lavell township, St. Louis County | 363 | 47.7 | 159 | 48.4 |
| Winona County (part) | - | (X) | - | (X) | Lawrence township, Grant County | 96 | 51.0 | 41 | 51.2 |
| La Crescent township, Houston County | 1 487 | 49.6 | 531 | 49.0 | Lawrence township, Itasca County | 441 | 55.1 | 271 | 45.4 |
| La Crosse township, Jackson County | 180 | 55.6 | 68 | 52.9 | Leaf Lake township, Otter Tail County | 467 | 56.1 | 398 | 49.0 |
| Lafayette city, Nicollet County | 529 | 45.0 | 206 | 49.0 | Leaf Mountain township, Otter Tail County | 309 | 53.1 | 197 | 49.2 |
| Lafayette township, Nicollet County | 724 | 49.0 | 275 | 48.7 | Leaf Valley township, Wadena County | 515 | 50.5 | 196 | 50.0 |
| La Garde township, Mahnomen County | 137 | 39.4 | 51 | 35.3 | Leaf Valley township, Douglas County | 484 | 48.6 | 338 | 44.4 |
| La Grand township, Douglas County | 4 056 | 17.9 | 1 813 | 17.7 | Leander Lake UT, St. Louis County | 119 | 25.7 | 176 | 29.5 |
| Lake township, Roseau County | 2 087 | 47.1 | 982 | 47.7 | Leavenworth township, Brown County | 336 | 48.2 | 125 | 50.4 |
| Lake township, Wabasha County | 412 | 50.0 | 161 | 49.1 | Lee township, Le Sueur County | 2 240 | 45.8 | 877 | 47.9 |
| Lake Alice township, Hubbard County | 87 | 48.3 | 83 | 28.9 | Lee township, Aitkin County | 54 | 50.0 | 45 | 42.2 |
| Lake Andrew township, Kandiyohi County | 1 051 | 44.8 | 783 | 48.5 | Lee township, Beltrami County | 36 | 52.8 | 21 | 47.6 |
| Lake Belt township, Martin County | 237 | 42.6 | 104 | 45.2 | Lee township, Norman County | 159 | 51.6 | 71 | 50.7 |
| Lake Benton city, Lincoln County | 703 | 48.1 | 365 | 49.3 | Leech Lake township, Cass County | 384 | 41.9 | 285 | 35.4 |
| Lake Benton township, Lincoln County | 244 | 56.1 | 129 | 49.6 | Leeds township, Murray County | 238 | 45.0 | 88 | 45.5 |
| Lake Bronson city, Kittson County | 246 | 55.7 | 147 | 50.3 | Leenthrop township, Chippewa County | 396 | 39.1 | 104 | 49.0 |
| Lake City city | 4 950 | 20.7 | 2 347 | 21.0 | Leiding township, St. Louis County | 452 | 36.3 | 417 | 41.7 |
| Goodhue County (part) | 620 | 27.9 | 399 | 23.8 | Leigh township, Morrison County | 192 | 42.2 | 91 | 36.3 |
| Wabasha County (part) | 4 330 | 19.7 | 1 948 | 20.4 | Lemond township, Steele County | 510 | 50.6 | 192 | 51.0 |
| Lake Crystal city, Blue Earth County | 2 420 | 46.1 | 973 | 47.4 | Leongby city, Polk County | 79 | 44.3 | 53 | 47.2 |
| Lake Edwards township, Crow Wing County | 1 995 | 37.9 | 1 393 | 37.8 | Lent township, Chisago County | 1 992 | 30.3 | 667 | 29.1 |
| Lake Elizabeth township, Kandiyohi County | 277 | 51.6 | 91 | 47.3 | Leon township, Clearwater County | 345 | 46.1 | 148 | 50.7 |
| Lake Elmo city, Washington County | 6 863 | 13.2 | 2 389 | 13.8 | Leon township, Goodhue County | 942 | 46.0 | 331 | 47.7 |
| Lake Emma township, Hubbard County | 900 | 45.9 | 973 | 23.0 | Leonard city, Clearwater County | 29 | 58.0 | 19 | 47.4 |
| Lake Eunice township, Becker County | 1 198 | 44.1 | 1 165 | 42.2 | Leonardsville township, Traverse County | 150 | 44.7 | 54 | 44.4 |
| Lakefield city, Jackson County | 1 721 | 46.7 | 784 | 48.3 | Leonidas city, St. Louis County | 60 | 41.7 | 27 | 48.1 |
| Lake Fremont township, Martin County | 175 | 49.1 | 83 | 49.4 | Leota CDP, Nobles County | 230 | 52.6 | 122 | 50.8 |
| Lake George township, Hubbard County | 383 | 46.7 | 239 | 33.1 | Leota township, Nobles County | 463 | 49.2 | 204 | 50.0 |
| Lake George township, Stearns County | 371 | 46.4 | 116 | 47.4 | Le Ray township, Blue Earth County | 846 | 49.2 | 335 | 47.2 |
| Lake Grove township, Mahnomen County | 203 | 42.9 | 81 | 46.9 | Le Roy city, Mower County | 925 | 46.2 | 433 | 46.4 |
| Lake Hanska township, Brown County | 322 | 49.1 | 135 | 48.9 | Le Roy township, Mower County | 396 | 43.2 | 149 | 50.3 |
| Lake Hattie township, Hubbard County | 130 | 46.9 | 101 | 28.7 | Le Sauk township, Stearns County | 1 880 | 15.1 | 643 | 14.6 |
| Lake Henry city, Stearns County | 90 | 55.6 | 43 | 48.8 | Leslie township, Todd County | 690 | 44.9 | 619 | 48.3 |
| Lake Henry township, Stearns County | 330 | 49.1 | 103 | 48.5 | Lessor township, Polk County | 197 | 45.2 | 90 | 44.4 |
| Lake Ida township, Norman County | 164 | 54.3 | 62 | 53.2 | Lester Prairie city, McLeod County | 1 377 | 46.4 | 531 | 45.8 |
| Lake Jessie township, Itasca County | 335 | 48.4 | 284 | 44.4 | Le Sueur city | 3 922 | 22.9 | 1 589 | 22.5 |
| Lake Johanna township, Pope County | 151 | 42.4 | 97 | 51.5 | Le Sueur County (part) | 3 919 | 22.8 | 1 588 | 22.4 |
| Lakeland city, Washington County | 1 917 | 44.4 | 705 | 44.0 | Sibley County (part) | 3 | 100.0 | 1 | 100.0 |
| Lakeland Shores city, Washington County | 355 | 40.6 | 121 | 40.5 | Leven township, Pope County | 528 | 50.8 | 408 | 48.8 |
| Lake Lillian city, Kandiyohi County | 257 | 50.6 | 135 | 49.6 | Lewis township, Mille Lacs County | 51 | 54.9 | 51 | 39.2 |
| Lake Lillian township, Kandiyohi County | 221 | 52.9 | 95 | 50.5 | Lewiston city, Winona County | 1 484 | 47.1 | 563 | 48.3 |
| Lake Marshall township, Lyon County | 517 | 48.2 | 193 | 49.2 | Lewisville city, Watonwan County | 274 | 48.5 | 126 | 46.0 |
| Lake Mary township, Douglas County | 997 | 45.2 | 491 | 43.0 | Lexington city, Anoka County | 2 214 | 24.6 | 879 | 24.2 |
| Lake No. 1 UT, Lake County | 117 | 12.8 | 183 | 23.0 | Lexington township, Le Sueur County | 763 | 50.5 | 297 | 49.5 |
| Lake No. 2 UT, Lake County | 1 955 | 15.3 | 1 096 | 47.9 | Libby township, Aitkin County | 47 | 31.9 | 85 | 42.4 |
| Lake Park city, Becker County | 782 | 46.9 | 326 | 46.9 | Liberty township, Beltrami County | 623 | 49.3 | 279 | 48.7 |
| Lake Park township, Becker County | 418 | 42.1 | 188 | 47.3 | Liberty township, Itasca County | 91 | 37.4 | 98 | 46.9 |
| Lake Pleasant township, Red Lake County | 126 | 56.3 | 43 | 51.2 | Liberty township, Polk County | 144 | 52.1 | 54 | 50.0 |
| Lakeport township, Hubbard County | 744 | 42.7 | 537 | 34.3 | Lida township, Otter Tail County | 697 | 51.9 | 976 | 48.7 |
| Lake Prairie township, Nicollet County | 652 | 50.0 | 243 | 48.6 | Lien township, Grant County | 117 | 65.0 | 66 | 53.0 |
| Lake St. Croix Beach city, Washington County | 1 140 | 41.6 | 487 | 48.6 | Lilydale city, Dakota County | 552 | 47.5 | 383 | 47.5 |
| Lake Sarah township, Murray County | 348 | 44.3 | 216 | 42.5 | Lima township, Cass County | 111 | 45.0 | 58 | 43.1 |
| Lake Shore city, Cass County | 966 | 43.0 | 858 | 48.1 | Lime township, Blue Earth County | 1 314 | 47.3 | 511 | 46.0 |
| Lake Shore township, Lac qui Parle County | 239 | 53.1 | 103 | 50.5 | Lime Lake township, Murray County | 225 | 46.7 | 91 | 47.3 |
| Lakeside township, Aitkin County | 495 | 43.4 | 579 | 37.8 | Limestone township, Lincoln County | 159 | 44.0 | 64 | 51.6 |
| Lakeside township, Cottonwood County | 255 | 50.2 | 102 | 50.0 | Lincoln township, Blue Earth County | 227 | 40.5 | 94 | 43.6 |
| Lake Stay township, Lincoln County | 143 | 53.1 | 62 | 51.6 | Lincoln township, Marshall County | 124 | 48.4 | 62 | 51.6 |
| Laketown township, Carver County | 2 331 | 40.6 | 665 | 47.2 | Lind township, Roseau County | 58 | 48.3 | 30 | 50.0 |
| Lake Valley township, Traverse County | 276 | 49.3 | 117 | 48.7 | Linden township, Brown County | 343 | 46.4 | 124 | 48.4 |
| Lake View township, Becker County | 1 730 | 45.8 | 1 246 | 43.7 | Linden Grove township, St. Louis County | 141 | 41.1 | 89 | 43.8 |
| Lakeview township, Carlton County | 194 | 48.5 | 146 | 47.9 | Lindstrom city, Chisago County | 3 015 | 13.0 | 1 322 | 13.3 |
| Lakeville city, Dakota County | 43 128 | 11.8 | 13 799 | 11.8 | Lino Lakes city, Anoka County | 16 791 | 13.0 | 4 921 | 12.5 |
| Lake Wilson city, Murray County | 270 | 50.4 | 135 | 50.4 | Linsell township, Marshall County | 36 | 11.3 | 34 | 41.2 |
| Lakewood township, Lake of the Woods County | 116 | 21.6 | 350 | 16.0 | Linwood township, Anoka County | 4 668 | 11.7 | 1 662 | 11.7 |
| Lakewood township, St. Louis County | 2 013 | 49.0 | 735 | 47.5 | Linwood Lake UT, St. Louis County | 54 | 33.3 | 324 | 20.7 |
| Lakin township, Morrison County | 409 | 44.7 | 158 | 44.3 | Lisbon township, Yellow Medicine County | 217 | 44.7 | 84 | 48.8 |
| Lambert township, Red Lake County | 154 | 48.7 | 69 | 46.4 | Lismore city, Nobles County | 238 | 55.9 | 103 | 48.5 |
| Lamberton city, Redwood County | 859 | 45.3 | 447 | 49.4 | Lismore township, Nobles County | 232 | 47.8 | 83 | 48.2 |
| Lamberton township, Redwood County | 235 | 45.5 | 88 | 47.7 | Litchfield city, Meeker County | 6 562 | 18.8 | 2 741 | 20.2 |
| Lammers township, Beltrami County | 492 | 51.0 | 190 | 48.9 | Litchfield township, Meeker County | 808 | 46.2 | 325 | 43.1 |
| Lancaster city, Kittson County | 263 | 47.9 | 193 | 47.7 | Little Canada city, Ramsey County | 9 771 | 12.5 | 4 471 | 12.6 |
| Land township, Grant County | 344 | 51.2 | 93 | 45.2 | Little Elbow township, Mahnomen County | 225 | 43.1 | 282 | 25.5 |
| Landfall city, Washington County | 700 | 44.7 | 300 | 45.0 | Little Elk township, Todd County | 340 | 45.3 | 159 | 47.8 |
| Lanesboro city, Fillmore County | 788 | 48.5 | 424 | 48.8 | Little Falls city, Morrison County | 7 719 | 15.8 | 3 358 | 16.7 |
| Lanesburgh township, Le Sueur County | 2 074 | 47.8 | 637 | 48.4 | Little Falls township, Morrison County | 1 624 | 48.5 | 546 | 49.3 |
| Langhei township, Pope County | 217 | 45.6 | 99 | 48.5 | Littlefork city, Koochiching County | 680 | 46.2 | 302 | 48.7 |
| Langola township, Benton County | 916 | 46.6 | 310 | 45.2 | Little Pine township, Crow Wing County | 86 | 55.8 | 88 | 47.7 |
| Langor township, Beltrami County | 186 | 39.2 | 85 | 47.1 | Little Rock CDP, Beltrami County | 1 055 | 20.8 | 298 | 22.1 |
| | | | | | Little Rock township, Nobles County | 260 | 49.6 | 92 | 50.0 |
| | | | | | Little Sand Lake UT, Itasca County | 369 | 41.7 | 155 | 38.7 |

Table 66. Percent of Population and Housing Units in Sample: 2000—Con.

[Data based on a sample (except Tables 65-68). For information on confidentiality protection, coverage, sampling error, and nonsampling error, see Appendix G. For location of definitions, see "How to Use This Census Report"]

| State County Place and County Subdivision | Population | | Housing units | | State County Place and County Subdivision | Population | | Housing units | |
|--|----------------------|-------------------------|----------------------|-------------------------|---|----------------------|-------------------------|----------------------|-------------------------|
| | 100-percent count | Percent in sample | 100-percent count | Percent in sample | | 100-percent count | Percent in sample | 100-percent count | Percent in sample |
| PLACE AND COUNTY SUBDIVISION—Con. | | | | | PLACE AND COUNTY SUBDIVISION—Con. | | | | |
| Little Sauk township, Todd County | 769 | 45.9 | 331 | 47.1 | Mankato township, Blue Earth County | 1 833 | 27.7 | 636 | 27.7 |
| Livonia township, Sherburne County | 3 917 | 15.9 | 1 241 | 15.8 | Mansfield township, Freeborn County | 289 | 46.4 | 120 | 49.2 |
| Lockhart township, Norman County | 63 | 49.2 | 39 | 51.3 | Manston township, Wilkin County | 62 | 62.9 | 31 | 48.4 |
| Lodi township, Mower County | 249 | 49.8 | 85 | 49.4 | Mantorville city, Dodge County | 1 054 | 48.6 | 378 | 48.7 |
| Logan township, Aitkin County | 231 | 46.8 | 174 | 43.7 | Mantorville township, Dodge County | 1 610 | 49.1 | 531 | 48.4 |
| Logan township, Grant County | 115 | 41.7 | 56 | 44.6 | Mantrap township, Hubbard County | 454 | 50.2 | 451 | 24.2 |
| London township, Freeborn County | 334 | 44.3 | 149 | 43.0 | Manyaska township, Martin County | 337 | 51.0 | 160 | 50.0 |
| Lone Pine township, Itasca County | 526 | 50.6 | 340 | 49.7 | Maple township, Cass County | 291 | 47.4 | 119 | 45.4 |
| Lone Tree township, Chippewa County | 256 | 42.6 | 94 | 44.7 | Maple Grove township, Becker County | 405 | 40.2 | 329 | 30.7 |
| Long Beach city, Pope County | 271 | 52.4 | 159 | 49.7 | Maple Grove township, Crow Wing County | 665 | 45.9 | 281 | 44.1 |
| Long Lake township, Crow Wing County | 1 025 | 46.1 | 546 | 48.0 | Maple Grove city, Hennepin County | 50 365 | 14.3 | 17 745 | 14.2 |
| Long Lake city, Hennepin County | 1 842 | 42.5 | 764 | 42.7 | Maple Lake city, Wright County | 1 633 | 49.8 | 632 | 48.7 |
| Long Lake township, Watonwan County | 346 | 48.0 | 181 | 48.1 | Maple Lake township, Wright County | 2 128 | 50.9 | 891 | 49.9 |
| Long Prairie city, Todd County | 3 040 | 26.4 | 1 334 | 25.3 | Maple Plain city, Hennepin County | 2 088 | 45.1 | 786 | 47.6 |
| Long Prairie township, Todd County | 823 | 51.5 | 310 | 49.4 | Maple Ridge township, Beltrami County | 108 | 43.5 | 50 | 52.0 |
| Longville city, Cass County | 180 | 35.0 | 150 | 42.7 | Maple Ridge township, Isanti County | 737 | 49.3 | 299 | 48.8 |
| Lonsdale city, Rice County | 1 491 | 46.1 | 577 | 48.0 | Mapleton city, Blue Earth County | 1 678 | 44.6 | 656 | 47.4 |
| Loon Lake township, Cass County | 376 | 47.1 | 185 | 41.6 | Mapleton township, Blue Earth County | 310 | 46.1 | 117 | 49.6 |
| Lorain township, Nobles County | 278 | 49.6 | 117 | 48.7 | Mapleview city, Mower County | 189 | 47.1 | 96 | 51.0 |
| Loretto city, Hennepin County | 570 | 47.5 | 228 | 47.4 | Maplewood township, Otter Tail County | 333 | 47.1 | 173 | 47.4 |
| Louisburg city, Lac qui Parle County | 26 | 46.2 | 29 | 48.3 | Maplewood city, Ramsey County | 34 947 | 13.7 | 14 004 | 13.7 |
| Louisville township, Red Lake County | 192 | 56.3 | 79 | 49.4 | Marble city, Itasca County | 695 | 47.3 | 308 | 49.0 |
| Louisville township, Scott County | 1 359 | 41.6 | 417 | 42.2 | Marble township, Lincoln County | 195 | 46.2 | 80 | 46.3 |
| Louriston township, Chippewa County | 211 | 50.7 | 71 | 49.3 | Marcell township, Itasca County | 394 | 47.0 | 567 | 45.3 |
| Lowell township, Polk County | 183 | 53.6 | 70 | 51.4 | Marietta city, Lac qui Parle County | 174 | 41.4 | 109 | 50.5 |
| Lower Red Lake UT, Beltrami County | 5 057 | 23.2 | 1 378 | 22.5 | Marine on St. Croix city, Washington County | 602 | 45.3 | 290 | 44.1 |
| Lowry city, Pope County | 271 | 45.0 | 122 | 45.1 | Marion township, Olmsted County | 6 159 | 13.9 | 2 244 | 14.5 |
| Lowville township, Murray County | 175 | 47.4 | 75 | 49.3 | Marion Lake UT, St. Louis County | 68 | 35.3 | 36 | 30.6 |
| Lucan city, Redwood County | 226 | 47.8 | 108 | 49.1 | Marshall city, Lyon County | 12 735 | 18.6 | 5 182 | 18.5 |
| Lucas township, Lyon County | 260 | 48.1 | 89 | 48.3 | Marshall township, Mower County | 382 | 52.4 | 126 | 50.0 |
| Lund township, Douglas County | 355 | 52.4 | 199 | 49.7 | Marshan township, Dakota County | 1 263 | 26.8 | 409 | 26.2 |
| Lura township, Faribault County | 217 | 51.6 | 83 | 50.6 | Marsh Creek township, Mahanomen County | 128 | 48.4 | 46 | 52.2 |
| Lutsen township, Cook County | 360 | 43.3 | 611 | 38.6 | Marshfield township, Lincoln County | 231 | 39.8 | 90 | 47.8 |
| Luverne city, Rock County | 4 617 | 19.1 | 2 161 | 20.9 | Marsh Grove township, Marshall County | 145 | 43.4 | 64 | 46.9 |
| Luverne township, Rock County | 493 | 50.5 | 169 | 49.1 | Martin township, Rock County | 451 | 51.9 | 154 | 50.6 |
| Luxemburg township, Stearns County | 689 | 52.1 | 218 | 48.6 | Martinsburg township, Renville County | 215 | 55.8 | 85 | 50.6 |
| Lyle city, Mower County | 566 | 48.6 | 225 | 48.9 | Mary township, Norman County | 102 | 52.9 | 42 | 52.4 |
| Lyle township, Mower County | 402 | 49.0 | 157 | 49.0 | Marysland township, Swift County | 102 | 47.1 | 48 | 50.0 |
| Lynd city, Lyon County | 346 | 43.6 | 134 | 47.8 | Marysville township, Wright County | 2 097 | 46.9 | 714 | 48.2 |
| Lynd township, Lyon County | 471 | 46.9 | 163 | 47.9 | Mason township, Murray County | 284 | 46.5 | 194 | 49.0 |
| Lynden township, Stearns County | 1 919 | 48.1 | 688 | 48.7 | Max township, Itasca County | 156 | 39.1 | 125 | 37.6 |
| Lynn township, McLeod County | 604 | 52.5 | 226 | 48.7 | Maxwell township, Lac qui Parle County | 206 | 52.9 | 84 | 50.0 |
| Lyons township, Lyon County | 208 | 49.0 | 76 | 50.0 | May township, Cass County | 730 | 45.1 | 330 | 45.8 |
| Lyons township, Wadena County | 180 | 38.3 | 121 | 42.1 | May township, Washington County | 2 928 | 25.9 | 1 102 | 25.8 |
| Lyra township, Blue Earth County | 378 | 44.7 | 145 | 48.3 | Mayer city, Carver County | 554 | 48.4 | 205 | 47.8 |
| Mabel city, Fillmore County | 766 | 47.0 | 365 | 49.0 | Mayfield township, Pennington County | 76 | 40.8 | 35 | 48.6 |
| McCauleyville township, Wilkin County | 56 | 57.1 | 26 | 61.5 | Mayhew Lake township, Benton County | 804 | 49.4 | 260 | 46.9 |
| McCormack UT, St. Louis County | 237 | 28.7 | 128 | 21.9 | Maynard city, Chippewa County | 388 | 44.6 | 181 | 47.0 |
| McCrea township, Marshall County | 250 | 50.4 | 106 | 50.9 | Mayville township, Houston County | 427 | 44.7 | 142 | 47.9 |
| McDavitt township, St. Louis County | 487 | 46.2 | 229 | 47.2 | Maywood township, Benton County | 860 | 49.4 | 314 | 45.2 |
| McDonaldsville township, Norman County | 186 | 45.7 | 81 | 49.4 | Mazeppa city, Wabasha County | 778 | 47.0 | 335 | 49.0 |
| McDougald township, Lake of the Woods County | 236 | 20.8 | 108 | 22.2 | Mazeppa township, Wabasha County | 743 | 50.9 | 273 | 48.0 |
| McGrath city, Aitkin County | 65 | 43.1 | 41 | 46.3 | Meadow township, Wadena County | 228 | 51.8 | 116 | 48.3 |
| McGregor city, Aitkin County | 404 | 46.8 | 199 | 47.7 | Meadow Brook township, Cass County | 183 | 51.9 | 230 | 39.1 |
| McGregor township, Aitkin County | 116 | 41.4 | 66 | 43.9 | Meadowlands city, St. Louis County | 111 | 46.8 | 61 | 45.9 |
| McIntosh city, Polk County | 638 | 39.7 | 285 | 44.6 | Meadowlands township, St. Louis County | 315 | 47.3 | 165 | 48.5 |
| McKinley township, Cass County | 130 | 49.2 | 75 | 37.3 | Meadows township, Wilkin County | 65 | 46.2 | 23 | 47.8 |
| McKinley UT, Kittson County | 42 | 35.7 | 22 | 40.9 | Medford city, Steele County | 984 | 47.2 | 388 | 45.9 |
| McKinley city, St. Louis County | 80 | 50.0 | 43 | 48.8 | Medford township, Steele County | 681 | 42.0 | 261 | 43.7 |
| McPherson township, Blue Earth County | 470 | 47.0 | 170 | 45.9 | Medicine Lake city, Hennepin County | 368 | 47.8 | 174 | 44.1 |
| Macsfield township, Grant County | 128 | 51.6 | 59 | 47.5 | Medina city, Hennepin County | 4 005 | 17.0 | 1 337 | 16.7 |
| Macville township, Aitkin County | 204 | 53.4 | 107 | 49.5 | Medo township, Blue Earth County | 374 | 48.7 | 131 | 48.9 |
| Madelia city, Watonwan County | 2 340 | 25.6 | 1 000 | 26.6 | Mehurin township, Lac qui Parle County | 103 | 43.7 | 51 | 49.0 |
| Madelia township, Watonwan County | 393 | 49.6 | 142 | 49.3 | Meire Grove city, Stearns County | 149 | 51.7 | 70 | 45.7 |
| Madison city, Lac qui Parle County | 1 768 | 46.8 | 882 | 49.5 | Melrose city, Stearns County | 3 091 | 29.1 | 1 206 | 27.7 |
| Madison township, Lac qui Parle County | 251 | 47.0 | 95 | 48.4 | Melrose township, Stearns County | 772 | 44.0 | 281 | 44.1 |
| Madison Lake city, Blue Earth County | 837 | 46.8 | 370 | 48.4 | Melville township, Renville County | 242 | 51.2 | 104 | 48.1 |
| Magnolia city, Rock County | 221 | 48.0 | 87 | 47.1 | Menahga city, Wadena County | 1 220 | 47.5 | 556 | 48.0 |
| Magnolia township, Rock County | 250 | 51.6 | 94 | 48.9 | Mendota city, Dakota County | 197 | 37.6 | 80 | 38.8 |
| Mahnomen city, Mahanomen County | 1 202 | 44.4 | 576 | 46.0 | Mendota Heights city, Dakota County | 11 434 | 15.3 | 4 252 | 15.3 |
| Mahtomedi city, Washington County | 7 563 | 27.2 | 2 581 | 27.7 | Mentor city, Polk County | 150 | 46.0 | 102 | 43.1 |
| Mahtowa township, Carlton County | 494 | 48.8 | 211 | 49.3 | Meriden township, Steele County | 631 | 49.4 | 231 | 50.2 |
| Maine township, Otter Tail County | 686 | 46.1 | 556 | 47.1 | Merton township, Steele County | 380 | 48.9 | 159 | 45.3 |
| Maine Prairie township, Stearns County | 1 686 | 49.2 | 673 | 48.3 | Mickinock township, Roseau County | 302 | 52.3 | 124 | 49.2 |
| Malmo township, Aitkin County | 332 | 38.0 | 345 | 34.5 | Middle River city, Marshall County | 319 | 48.0 | 161 | 49.1 |
| Malta township, Big Stone County | 90 | 46.7 | 33 | 45.5 | Middle River township, Marshall County | 102 | 50.0 | 42 | 50.0 |
| Malung township, Roseau County | 427 | 53.6 | 162 | 45.5 | Middletown township, Jackson County | 243 | 46.1 | 114 | 46.5 |
| Mamre township, Kandiyohi County | 384 | 49.5 | 133 | 50.4 | Middleville township, Wright County | 925 | 49.2 | 327 | 49.2 |
| Manannah township, Meeker County | 610 | 47.4 | 216 | 45.4 | Midway township, Cottonwood County | 297 | 48.5 | 112 | 47.3 |
| Manchester city, Freeborn County | 81 | 55.6 | 33 | 51.5 | Midway township, St. Louis County | 1 479 | 44.4 | 509 | 47.7 |
| Manchester township, Freeborn County | 469 | 52.0 | 174 | 48.9 | Miesville city, Dakota County | 135 | 45.9 | 54 | 42.6 |
| Mandt township, Chippewa County | 175 | 49.7 | 83 | 48.2 | Milaca city, Mille Lacs County | 2 580 | 25.3 | 1 164 | 27.1 |
| Manfred township, Lac qui Parle County | 111 | 48.6 | 49 | 44.9 | Milaca township, Mille Lacs County | 1 189 | 47.8 | 427 | 48.0 |
| Manhattan Beach city, Crow Wing County | 50 | 56.0 | 61 | 49.2 | Milan city, Chippewa County | 326 | 47.9 | 176 | 47.7 |
| Mankato city | 32 427 | 15.5 | 12 759 | 15.6 | Milford township, Brown County | 793 | 51.5 | 279 | 48.0 |
| Blue Earth County (part) | 32 427 | 15.5 | 12 759 | 15.6 | Millerville city, Douglas County | 115 | 53.0 | 54 | 48.1 |
| Le Sueur County (part) | - | (X) | - | (X) | Millerville township, Douglas County | 350 | 44.6 | 196 | 37.8 |
| Nicollet County (part) | - | (X) | - | (X) | Millville city, Wabasha County | 186 | 47.3 | 78 | 44.9 |
| | | | | | Millward township, Aitkin County | 69 | 43.5 | 78 | 32.1 |

Table 66. Percent of Population and Housing Units in Sample: 2000—Con.

[Data based on a sample (except Tables 65-68). For information on confidentiality protection, coverage, sampling error, and nonsampling error, see Appendix G. For location of definitions, see "How to Use This Census Report"]

| State County Place and County Subdivision | Population | | Housing units | | State County Place and County Subdivision | Population | | Housing units | |
|---|----------------------|-------------------------|----------------------|-------------------------|---|----------------------|-------------------------|----------------------|-------------------------|
| | 100-percent count | Percent in sample | 100-percent count | Percent in sample | | 100-percent count | Percent in sample | 100-percent count | Percent in sample |
| PLACE AND COUNTY SUBDIVISION—Con. | | | | | PLACE AND COUNTY SUBDIVISION—Con. | | | | |
| Millwood township, Stearns County | 986 | 47.1 | 380 | 42.9 | Mount Vernon township, Winona County | 297 | 45.5 | 111 | 50.5 |
| Milo township, Mille Lacs County | 1 076 | 49.3 | 371 | 48.5 | Moyer township, Swift County | 125 | 55.2 | 53 | 50.9 |
| Milroy city, Redwood County | 271 | 46.5 | 132 | 47.7 | Moylan township, Marshall County | 128 | 45.3 | 56 | 51.8 |
| Milton township, Dodge County | 692 | 43.5 | 254 | 46.5 | Mudgett township, Mille Lacs County | 85 | 48.2 | 47 | 36.2 |
| Miltona city, Douglas County | 279 | 47.3 | 123 | 49.6 | Mud Hen Lake UT, St. Louis County | 320 | 23.4 | 246 | 28.9 |
| Miltona township, Douglas County | 814 | 42.5 | 780 | 47.1 | Mud Lake UT, Marshall County | - | (X) | - | (X) |
| Minden township, Benton County | 1 790 | 25.6 | 636 | 24.2 | Mulligan township, Brown County | 245 | 50.6 | 101 | 48.5 |
| Minerva township, Clearwater County | 283 | 49.5 | 120 | 49.2 | Munch township, Pine County | 222 | 47.7 | 168 | 46.4 |
| Minneapolis city, Hennepin County | 382 618 | 14.0 | 168 606 | 13.8 | Munson township, Stearns County | 1 351 | 46.6 | 782 | 47.4 |
| Minneiska city | 116 | 45.7 | 55 | 49.1 | Murdock city, Swift County | 303 | 49.2 | 150 | 50.7 |
| Wabasha County (part) | 56 | 39.3 | 27 | 48.1 | Murray township, Murray County | 204 | 48.5 | 137 | 49.6 |
| Winona County (part) | 60 | 51.7 | 28 | 50.0 | Myhre township, Lake of the Woods County | 213 | 36.2 | 96 | 33.3 |
| Minneiska township, Wabasha County | 205 | 52.2 | 174 | 48.3 | Myrtle city, Freeborn County | 63 | 31.7 | 36 | 41.7 |
| Minneola township, Goodhue County | 657 | 49.6 | 239 | 49.0 | Nashua city, Wilkin County | 69 | 53.6 | 33 | 48.5 |
| Minneota township, Jackson County | 285 | 51.2 | 142 | 47.9 | Nashville township, Martin County | 234 | 51.3 | 100 | 50.0 |
| Minneota city, Lyon County | 1 449 | 46.2 | 614 | 49.0 | Nashwaug city, Itasca County | 935 | 47.9 | 467 | 49.0 |
| Minnesota City city, Winona County | 235 | 53.6 | 85 | 49.4 | Nashwaug township, Itasca County | 1 666 | 48.7 | 814 | 49.3 |
| Minnesota Falls township, Yellow Medicine County | 361 | 47.4 | 157 | 46.5 | Nassau city, Lac qui Parle County | 83 | 50.6 | 47 | 48.9 |
| Minnesota Lake city | 681 | 47.1 | 316 | 48.1 | Naytahwaush CDP, Mahnomon County | 583 | 46.0 | 173 | 43.9 |
| Blue Earth County (part) | - | (X) | - | (X) | Nebish township, Beltrami County | 318 | 53.1 | 127 | 50.4 |
| Faribault County (part) | 681 | 47.1 | 316 | 48.1 | Nelson city, Douglas County | 172 | 41.9 | 76 | 39.5 |
| Minnesota Lake township, Faribault County | 237 | 46.0 | 86 | 47.7 | Nelson township, Watonwan County | 309 | 48.2 | 123 | 49.6 |
| Minnetonka city, Hennepin County | 51 301 | 14.3 | 22 228 | 14.0 | Nelson Park township, Marshall County | 158 | 44.9 | 69 | 44.9 |
| Minnetonka Beach city, Hennepin County | 614 | 47.4 | 224 | 46.0 | Nereson township, Roseau County | 69 | 59.4 | 34 | 47.1 |
| Minnetrista city, Hennepin County | 4 358 | 12.9 | 1 567 | 12.3 | Nerstrand city, Rice County | 233 | 45.9 | 82 | 43.9 |
| Minnewaska township, Pope County | 504 | 49.6 | 356 | 49.7 | Nesbit township, Polk County | 130 | 47.7 | 52 | 48.1 |
| Minnie township, Beltrami County | 19 | 31.6 | 51 | 45.1 | Ness township, St. Louis County | 60 | 43.3 | 57 | 43.9 |
| Mission township, Crow Wing County | 733 | 37.5 | 871 | 49.7 | Nessel township, Chisago County | 1 765 | 46.1 | 921 | 47.2 |
| Mission Creek township, Pine County | 590 | 50.2 | 241 | 47.3 | Nett Lake UT, Koochiching County | 56 | 42.9 | 19 | 42.1 |
| Mitchell township, Wilkin County | 103 | 33.0 | 42 | 45.1 | Nett Lake UT, St. Louis County | 272 | 49.3 | 103 | 43.7 |
| Mizpah city, Koochiching County | 78 | 41.0 | 51 | 49.0 | Nevada township, Mower County | 353 | 49.9 | 139 | 49.6 |
| Moe township, Douglas County | 683 | 45.1 | 434 | 45.4 | Nevis city, Hubbard County | 364 | 48.1 | 199 | 42.2 |
| Moland township, Clay County | 340 | 42.9 | 129 | 44.2 | Nevis township, Hubbard County | 875 | 43.1 | 828 | 25.2 |
| Moltke township, Sibley County | 337 | 49.9 | 127 | 46.5 | New Auburn city, Sibley County | 488 | 46.1 | 182 | 46.2 |
| Money Creek township, Houston County | 547 | 49.4 | 225 | 49.8 | New Auburn township, Sibley County | 464 | 49.1 | 167 | 49.1 |
| Monroe township, Lyon County | 242 | 50.4 | 97 | 48.5 | New Avon township, Redwood County | 242 | 51.2 | 96 | 51.0 |
| Monson township, Traverse County | 162 | 57.4 | 69 | 47.8 | New Brighton city, Ramsey County | 22 206 | 13.7 | 9 121 | 13.7 |
| Montevideo city, Chippewa County | 5 346 | 20.0 | 2 551 | 18.6 | Newburg township, Fillmore County | 444 | 50.0 | 192 | 50.5 |
| Montgomery city, Le Sueur County | 2 794 | 31.0 | 1 137 | 31.4 | New Dosey township, Pine County | 74 | 27.0 | 212 | 47.6 |
| Montgomery township, Le Sueur County | 745 | 49.4 | 287 | 49.5 | Newfolden city, Marshall County | 362 | 48.1 | 176 | 51.1 |
| Monticello city, Wright County | 7 868 | 12.7 | 3 030 | 12.2 | New Folden township, Marshall County | 197 | 47.7 | 91 | 50.5 |
| Monticello township, Wright County | 4 139 | 19.5 | 1 357 | 20.0 | New Germany city, Carver County | 346 | 46.8 | 147 | 48.3 |
| Montrose city, Wright County | 1 143 | 48.4 | 467 | 48.4 | New Hartford township, Winona County | 820 | 50.7 | 298 | 49.7 |
| Moonshine township, Big Stone County | 150 | 52.7 | 58 | 51.7 | New Haven township, Olmsted County | 1 205 | 49.6 | 433 | 48.7 |
| Moore township, Stevens County | 252 | 45.6 | 83 | 48.2 | New Hope city, Hennepin County | 20 873 | 14.0 | 8 746 | 14.0 |
| Moorhead city, Clay County | 32 177 | 15.2 | 12 180 | 15.4 | New Independence township, St. Louis County | 272 | 46.7 | 136 | 47.1 |
| Moorhead township, Clay County | 442 | 38.2 | 160 | 40.0 | New London city, Kandiyohi County | 1 066 | 46.2 | 439 | 49.4 |
| Moose township, Roseau County | 134 | 45.5 | 53 | 47.2 | New London township, Kandiyohi County | 3 057 | 39.0 | 1 440 | 38.5 |
| Moose Creek township, Clearwater County | 227 | 48.5 | 110 | 48.2 | New Maine township, Marshall County | 194 | 47.9 | 93 | 50.5 |
| Moose Lake township, Beltrami County | 205 | 32.2 | 154 | 36.4 | New Market city, Scott County | 332 | 38.3 | 133 | 42.1 |
| Moose Lake city, Carlton County | 2 239 | 32.4 | 628 | 47.9 | New Market township, Scott County | 3 057 | 25.6 | 976 | 26.3 |
| Moose Lake township, Carlton County | 956 | 47.9 | 450 | 49.1 | New Munich city, Stearns County | 352 | 20.5 | 129 | 21.7 |
| Moose Lake township, Cass County | 142 | 41.5 | 61 | 39.3 | Newport city, Washington County | 3 715 | 16.2 | 1 442 | 15.4 |
| Moose Park township, Itasca County | 80 | 37.5 | 44 | 52.3 | New Prague city | 4 559 | 22.1 | 1 735 | 22.2 |
| Moose River township, Marshall County | 28 | 46.4 | 29 | 53.3 | Le Sueur County (part) | 1 402 | 25.1 | 540 | 23.3 |
| Mora city, Kanabec County | 3 193 | 17.6 | 1 471 | 17.6 | Scott County (part) | 3 157 | 20.8 | 1 195 | 21.7 |
| Moran township, Todd County | 515 | 45.2 | 235 | 48.5 | New Prairie township, Pope County | 252 | 51.2 | 87 | 52.9 |
| Moranville township, Roseau County | 940 | 51.6 | 326 | 50.0 | New Richland city, Waseca County | 1 197 | 45.8 | 503 | 47.3 |
| Morcom township, St. Louis County | 115 | 50.4 | 61 | 47.5 | New Richland township, Waseca County | 497 | 48.5 | 203 | 48.8 |
| Morgan city, Redwood County | 903 | 47.2 | 423 | 49.9 | Newry township, Freeborn County | 500 | 42.2 | 189 | 42.9 |
| Morgan township, Redwood County | 305 | 44.9 | 111 | 45.0 | New Scandia township, Washington County | 3 692 | 14.7 | 1 389 | 14.0 |
| Morken township, Clay County | 203 | 38.9 | 75 | 38.7 | New Solum township, Marshall County | 313 | 47.6 | 127 | 48.0 |
| Morrill township, Morrison County | 650 | 49.1 | 223 | 50.2 | New Sweden township, Nicollet County | 326 | 54.3 | 127 | 50.4 |
| Morris city, Stevens County | 5 068 | 19.6 | 2 067 | 20.8 | Newton township, Otter Tail County | 751 | 45.8 | 293 | 48.8 |
| Morris township, Stevens County | 574 | 52.6 | 201 | 51.2 | New Trier city, Dakota County | 116 | 47.4 | 31 | 51.6 |
| Morrison township, Aitkin County | 186 | 45.7 | 79 | 38.0 | New Ulm city, Brown County | 13 594 | 19.3 | 5 736 | 19.6 |
| Morristown city, Rice County | 981 | 48.1 | 374 | 48.7 | New York Mills city, Otter Tail County | 1 158 | 46.5 | 535 | 48.6 |
| Morristown township, Rice County | 665 | 53.8 | 259 | 49.8 | Nickerson township, Pine County | 154 | 40.9 | 117 | 47.0 |
| Morse township, Itasca County | 605 | 45.8 | 213 | 44.6 | Nicollet city, Nicollet County | 889 | 46.8 | 350 | 48.9 |
| Morse township, St. Louis County | 1 229 | 47.8 | 1 117 | 47.1 | Nicollet township, Nicollet County | 511 | 49.3 | 191 | 48.7 |
| Morton city, Renville County | 442 | 47.3 | 216 | 46.6 | Nidaros township, Otter Tail County | 317 | 45.7 | 308 | 46.8 |
| Moscow township, Freeborn County | 605 | 45.5 | 257 | 44.4 | Nielsville city, Polk County | 91 | 54.9 | 50 | 50.0 |
| Motley city | 585 | 43.8 | 270 | 44.8 | Nilsen township, Wilkin County | 59 | 35.6 | 31 | 48.4 |
| Cass County (part) | 2 | - | 2 | - | Nimrod city, Wadena County | 75 | 52.0 | 47 | 44.7 |
| Morrison County (part) | 583 | 43.9 | 268 | 45.1 | Nininger township, Dakota County | 865 | 49.2 | 285 | 49.1 |
| Motley township, Morrison County | 205 | 37.6 | 98 | 41.8 | Nisswa city, Crow Wing County | 1 953 | 33.0 | 1 532 | 34.3 |
| Moulton township, Murray County | 242 | 45.5 | 85 | 41.8 | Nokay Lake township, Crow Wing County | 681 | 49.3 | 296 | 45.6 |
| Mound city, Hennepin County | 9 435 | 14.1 | 4 118 | 14.2 | Nora township, Clearwater County | 408 | 44.9 | 174 | 47.1 |
| Mound township, Rock County | 257 | 51.0 | 95 | 49.5 | Nora township, Pope County | 207 | 41.5 | 93 | 47.3 |
| Mound Prairie township, Houston County | 661 | 49.6 | 233 | 49.4 | Norcross city, Grant County | 59 | 42.4 | 40 | 47.5 |
| Mounds View city, Ramsey County | 12 738 | 15.4 | 5 130 | 15.3 | Norden township, Pennington County | 385 | 47.8 | 144 | 46.5 |
| Mountain Iron city, St. Louis County | 2 999 | 17.1 | 1 409 | 17.5 | Nordick township, Wilkin County | 118 | 51.7 | 48 | 50.0 |
| Mountain Lake city, Cottonwood County | 2 082 | 27.7 | 896 | 26.5 | Nordland township, Aitkin County | 853 | 43.8 | 825 | 44.1 |
| Mountain Lake township, Cottonwood County | 442 | 34.8 | 101 | 46.5 | Nordland township, Lyon County | 251 | 58.2 | 85 | 51.8 |
| Mount Morris township, Morrison County | 90 | 40.0 | 43 | 46.5 | Nore township, Itasca County | 55 | 43.6 | 37 | 51.4 |
| Mount Pleasant township, Wabasha County | 475 | 46.7 | 158 | 48.7 | Norfolk township, Renville County | 207 | 51.2 | 79 | 50.6 |
| | | | | | Norman township, Pine County | 247 | 47.4 | 197 | 49.7 |
| | | | | | Norman township, Yellow Medicine County | 291 | 45.7 | 113 | 47.8 |
| | | | | | Normania township, Yellow Medicine County | 188 | 48.4 | 82 | 51.2 |

Table 66. Percent of Population and Housing Units in Sample: 2000—Con.

[Data based on a sample (except Tables 65-68). For information on confidentiality protection, coverage, sampling error, and nonsampling error, see Appendix G. For location of definitions, see "How to Use This Census Report"]

| State County Place and County Subdivision | Population | | Housing units | | State County Place and County Subdivision | Population | | Housing units | |
|---|----------------------|-------------------------|----------------------|-------------------------|---|----------------------|-------------------------|----------------------|-------------------------|
| | 100-percent count | Percent in sample | 100-percent count | Percent in sample | | 100-percent count | Percent in sample | 100-percent count | Percent in sample |
| PLACE AND COUNTY SUBDIVISION—Con. | | | | | PLACE AND COUNTY SUBDIVISION—Con. | | | | |
| Normanna township, St. Louis County | 637 | 43.5 | 227 | 45.8 | Ortonville city | 2 158 | 26.5 | 1 125 | 26.0 |
| North township, Pennington County | 726 | 50.7 | 277 | 50.9 | Big Stone County (part) | 2 158 | 26.5 | 1 125 | 26.0 |
| North Beltrami UT, Beltrami County | 43 | 34.9 | 52 | 51.9 | Lac qui Parle County (part) | - | (X) | - | (X) |
| North Branch city, Chisago County | 8 023 | 17.1 | 2 900 | 16.4 | Ortonville township, Big Stone County | 2 287 | 26.3 | 1 189 | 26.2 |
| North Branch township, Isanti County | 1 654 | 49.2 | 616 | 47.9 | Orwell township, Otter Tail County | 173 | 42.2 | 68 | 42.6 |
| North Carlton UT, Carlton County | 958 | 42.5 | 443 | 43.3 | Osage township, Becker County | 774 | 46.4 | 397 | 45.3 |
| North Cass UT, Cass County | 348 | 19.8 | 274 | 12.8 | Osakis city | 1 567 | 46.5 | 760 | 46.8 |
| North Central Cass UT, Cass County | 24 | 20.8 | 55 | 41.8 | Douglas County (part) | 1 392 | 45.9 | 637 | 46.9 |
| North Clearwater UT, Clearwater County | 85 | 21.2 | 28 | 21.4 | Todd County (part) | 175 | 51.4 | 123 | 46.3 |
| Northeast Aitkin UT, Aitkin County | 14 | 35.7 | 11 | 45.5 | Osakis township, Douglas County | 584 | 46.7 | 324 | 43.2 |
| Northeast Itasca UT, Itasca County | 1 170 | 22.5 | 1 509 | 21.3 | Osborne township, Pipestone County | 324 | 46.9 | 127 | 48.8 |
| Northeast St. Louis UT, St. Louis County | 177 | 33.9 | 402 | 34.6 | Oscar township, Otter Tail County | 218 | 51.4 | 96 | 47.9 |
| Northern township, Beltrami County | 4 021 | 21.5 | 1 691 | 20.7 | Osceola township, Renville County | 219 | 43.4 | 100 | 45.0 |
| Northfield city | 17 147 | 18.0 | 5 119 | 19.1 | Oshawa township, Nicollet County | 525 | 46.1 | 177 | 48.6 |
| Dakota County (part) | 557 | 44.3 | 228 | 43.0 | Oshkosh township, Yellow Medicine County | 249 | 51.0 | 88 | 50.0 |
| Rice County (part) | 16 590 | 17.2 | 4 891 | 18.0 | Oslo city, Marshall County | 347 | 50.4 | 162 | 48.8 |
| Northfield township, Rice County | 780 | 50.5 | 264 | 48.5 | Osseo city, Hennepin County | 2 434 | 22.9 | 1 060 | 23.3 |
| North Fork township, Stearns County | 253 | 49.4 | 92 | 46.7 | Ostrander city, Fillmore County | 212 | 46.7 | 109 | 49.5 |
| North Germany township, Wadena County | 327 | 47.1 | 150 | 48.7 | Oteneagen township, Itasca County | 246 | 44.3 | 98 | 40.8 |
| North Hero township, Redwood County | 172 | 48.8 | 77 | 50.6 | Otisco township, Waseca County | 629 | 45.3 | 230 | 46.1 |
| Northland township, Polk County | 196 | 43.4 | 76 | 43.4 | Otreys township, Big Stone County | 104 | 49.0 | 42 | 50.0 |
| Northland township, St. Louis County | 161 | 45.3 | 142 | 48.6 | Otsego city, Wright County | 6 389 | 11.4 | 2 120 | 11.4 |
| North Mankato city | 11 798 | 19.6 | 5 046 | 19.1 | Ottawa township, Le Sueur County | 290 | 50.3 | 127 | 47.2 |
| Blue Earth County (part) | - | (X) | - | (X) | Ottertail city, Otter Tail County | 451 | 47.2 | 323 | 46.1 |
| Nicollet County (part) | 11 798 | 19.6 | 5 046 | 19.1 | Otter Tail township, Otter Tail County | 556 | 47.7 | 644 | 48.3 |
| North Oaks city, Ramsey County | 3 883 | 16.1 | 1 332 | 15.8 | Otter Tail Peninsula township, Cass County | 43 | 44.2 | 91 | 30.8 |
| Northome city, Koochiching County | 230 | 39.1 | 113 | 48.7 | Otto township, Otter Tail County | 526 | 45.6 | 353 | 40.5 |
| Northome UT, Koochiching County | 496 | 49.6 | 336 | 49.7 | Owatonna city, Steele County | 22 434 | 19.0 | 8 940 | 18.8 |
| North Ottawa township, Grant County | 69 | 56.5 | 28 | 46.4 | Owatonna township, Steele County | 771 | 49.2 | 302 | 47.7 |
| North Red River township, Kittson County | 3 | 100.0 | 4 | 75.0 | Owens township, St. Louis County | 270 | 51.9 | 134 | 45.5 |
| Northrop city, Martin County | 262 | 43.1 | 111 | 49.5 | Oxford township, Isanti County | 799 | 49.1 | 289 | 50.2 |
| North Roseau UT, Roseau County | 160 | 20.0 | 65 | 27.7 | Paddock township, Otter Tail County | 323 | 44.6 | 128 | 46.9 |
| North St. Paul city, Ramsey County | 11 929 | 16.3 | 4 753 | 16.0 | Page township, Mille Lacs County | 600 | 48.7 | 238 | 43.7 |
| North Star township, Brown County | 325 | 48.6 | 110 | 50.0 | Palisade city, Aitkin County | 118 | 22.0 | 67 | 23.9 |
| North Star township, St. Louis County | 203 | 47.3 | 135 | 48.1 | Palmer township, Sherburne County | 2 414 | 49.3 | 1 040 | 47.6 |
| Northwest Aitkin UT, Aitkin County | 335 | 43.3 | 289 | 43.3 | Palmville township, Roseau County | 55 | 45.5 | 27 | 48.1 |
| Northwest Koochiching UT, Koochiching County | 541 | 51.4 | 426 | 46.2 | Palmyra township, Renville County | 215 | 51.2 | 98 | 50.0 |
| Northwest Roseau UT, Roseau County | 18 | 16.7 | 22 | 31.8 | Park township, Pine County | 37 | 59.5 | 67 | 50.7 |
| Northwest St. Louis UT, St. Louis County | 306 | 22.5 | 792 | 21.2 | Parke township, Clay County | 450 | 48.8 | 227 | 42.7 |
| Norton township, Winona County | 527 | 49.7 | 190 | 48.9 | Parker township, Marshall County | 57 | 35.1 | 25 | 40.0 |
| Norway township, Fillmore County | 335 | 50.7 | 145 | 49.0 | Parker township, Morrison County | 469 | 52.7 | 162 | 49.4 |
| Norway township, Kittson County | 94 | 51.1 | 49 | 49.0 | Parkers Prairie city, Otter Tail County | 991 | 45.5 | 442 | 49.8 |
| Norway Lake township, Kandiyohi County | 284 | 53.2 | 137 | 48.9 | Parkers Prairie township, Otter Tail County | 345 | 48.1 | 144 | 47.9 |
| Norwegian Grove township, Otter Tail County | 349 | 48.4 | 144 | 48.6 | Park Rapids city, Hubbard County | 3 276 | 21.6 | 1 616 | 21.0 |
| Norwood Young America city, Carver County | 3 108 | 30.7 | 1 201 | 29.8 | Parnell township, Polk County | 87 | 40.2 | 31 | 45.2 |
| Numedal township, Pennington County | 91 | 54.9 | 43 | 51.2 | Parnell township, Traverse County | 62 | 53.2 | 32 | 50.0 |
| Nunda township, Freeborn County | 318 | 48.1 | 138 | 49.3 | Partridge township, Pine County | 518 | 47.7 | 247 | 46.6 |
| Oak township, Stearns County | 608 | 45.9 | 188 | 48.4 | Paxton township, Redwood County | 577 | 45.4 | 219 | 44.3 |
| Oakdale city, Washington County | 26 653 | 13.5 | 10 394 | 13.5 | Paynesville city, Stearns County | 2 267 | 32.5 | 984 | 33.6 |
| Oak Grove city, Anoka County | 6 903 | 14.6 | 2 232 | 14.8 | Paynesville township, Stearns County | 1 376 | 49.2 | 752 | 48.4 |
| Oakland township, Freeborn County | 430 | 50.0 | 163 | 47.2 | Peace township, Kanabec County | 963 | 45.5 | 537 | 44.7 |
| Oakland township, Mahnomen County | 260 | 46.9 | 155 | 43.2 | Pease city, Mille Lacs County | 163 | 50.3 | 67 | 50.7 |
| Oak Lawn township, Crow Wing County | 1 793 | 44.4 | 627 | 46.6 | Pelan township, Kittson County | 61 | 36.1 | 35 | 48.6 |
| Oak Park township, Marshall County | 165 | 45.5 | 71 | 49.3 | Pelican township, Crow Wing County | 400 | 38.5 | 464 | 42.5 |
| Oak Park Heights city, Washington County | 3 957 | 26.0 | 1 581 | 28.3 | Pelican township, Otter Tail County | 831 | 49.0 | 389 | 48.0 |
| Oakport CDP, Clay County | 1 334 | 48.3 | 462 | 46.8 | Pelican Lake township, Grant County | 425 | 49.6 | 367 | 50.4 |
| Oakport township, Clay County | 1 689 | 48.3 | 589 | 46.7 | Pelican Rapids city, Otter Tail County | 2 374 | 30.1 | 962 | 28.6 |
| Oak Valley township, Otter Tail County | 362 | 46.4 | 156 | 48.7 | Pemberton city, Blue Earth County | 246 | 44.7 | 86 | 47.7 |
| Oakwood township, Wabasha County | 433 | 48.7 | 145 | 50.3 | Pembina township, Mahnomen County | 471 | 45.0 | 185 | 48.1 |
| O'Brien township, Beltrami County | 56 | 58.9 | 25 | 52.0 | Penn township, McLeod County | 309 | 43.0 | 121 | 44.6 |
| Odessa city, Big Stone County | 113 | 47.8 | 66 | 50.0 | Pennock city, Kandiyohi County | 504 | 49.6 | 173 | 49.1 |
| Odessa township, Big Stone County | 147 | 50.3 | 78 | 50.0 | Pepin township, Wabasha County | 471 | 41.6 | 210 | 45.7 |
| Odin city, Watonwan County | 125 | 48.0 | 66 | 48.5 | Pepperton township, Stevens County | 148 | 43.9 | 63 | 44.4 |
| Odin township, Watonwan County | 206 | 45.1 | 93 | 45.2 | Pequaywan township, St. Louis County | 133 | 48.1 | 202 | 44.6 |
| Ogema city, Becker County | 143 | 49.7 | 73 | 49.3 | Pequot Lakes city, Crow Wing County | 947 | 45.0 | 564 | 43.8 |
| Ogema township, Pine County | 298 | 39.9 | 207 | 48.3 | Perch Lake township, Carlton County | 998 | 44.9 | 506 | 40.1 |
| Ogilvie city, Kanabec County | 474 | 43.7 | 199 | 47.2 | Percy township, Kittson County | 48 | 45.8 | 63 | 49.2 |
| Okabena city, Jackson County | 185 | 51.9 | 87 | 50.6 | Perham city, Otter Tail County | 2 559 | 26.8 | 1 167 | 26.6 |
| Oklee city, Red Lake County | 396 | 47.0 | 229 | 46.7 | Perham township, Otter Tail County | 931 | 45.6 | 389 | 47.3 |
| Olivia city, Renville County | 2 570 | 29.4 | 1 178 | 29.7 | Perley city, Norman County | 121 | 56.2 | 61 | 49.2 |
| Olney township, Nobles County | 232 | 49.1 | 77 | 46.8 | Perry township, Lac qui Parle County | 137 | 58.4 | 59 | 50.8 |
| Omro township, Yellow Medicine County | 184 | 55.4 | 66 | 51.5 | Perry Lake township, Crow Wing County | 237 | 51.1 | 138 | 42.8 |
| Onamia city, Mille Lacs County | 847 | 40.5 | 355 | 46.5 | Petersburg township, Jackson County | 269 | 53.9 | 117 | 50.4 |
| Onamia township, Mille Lacs County | 583 | 47.3 | 258 | 46.0 | Peterson city, Fillmore County | 269 | 43.5 | 118 | 48.3 |
| Onstad township, Polk County | 70 | 40.0 | 30 | 40.5 | Pfeiffer Lake UT, St. Louis County | 3 | 33.3 | 13 | 53.8 |
| Orange township, Douglas County | 324 | 52.8 | 121 | 48.8 | Pickereel Lake township, Freeborn County | 746 | 46.5 | 273 | 47.6 |
| Orion township, Olmsted County | 614 | 45.4 | 232 | 47.0 | Picket Lake UT, St. Louis County | - | (X) | - | (X) |
| Ormsby city | 154 | 47.4 | 68 | 45.6 | Pierz city, Morrison County | 1 277 | 44.9 | 522 | 46.9 |
| Martin County (part) | 56 | 42.9 | 28 | 42.9 | Pierz township, Morrison County | 513 | 49.5 | 165 | 49.1 |
| Watonwan County (part) | 98 | 50.0 | 40 | 47.5 | Pike township, St. Louis County | 492 | 42.9 | 217 | 46.5 |
| Orono city, Hennepin County | 7 538 | 16.2 | 2 909 | 16.8 | Pike Bay township, Cass County | 1 643 | 40.8 | 724 | 40.7 |
| Oronoco city, Olmsted County | 883 | 43.1 | 343 | 40.2 | Pike Creek township, Morrison County | 932 | 45.8 | 323 | 48.9 |
| Oronoco township, Olmsted County | 2 239 | 26.0 | 872 | 25.8 | Pillager city, Cass County | 420 | 42.9 | 181 | 45.3 |
| Orr city, St. Louis County | 249 | 41.8 | 135 | 45.9 | Pillsbury township, Swift County | 306 | 45.4 | 106 | 47.2 |
| Orook township, Sherburne County | 2 764 | 26.0 | 952 | 25.7 | Pilot Grove township, Faribault County | 182 | 54.4 | 80 | 51.3 |
| Orton township, Wadena County | 220 | 46.4 | 112 | 46.4 | Pilot Mound township, Fillmore County | 364 | 49.7 | 155 | 49.7 |
| | | | | | Pine City city, Pine County | 3 043 | 27.0 | 1 275 | 28.1 |
| | | | | | Pine City township, Pine County | 1 249 | 50.0 | 663 | 46.6 |

Table 66. Percent of Population and Housing Units in Sample: 2000—Con.

[Data based on a sample (except Tables 65-68). For information on confidentiality protection, coverage, sampling error, and nonsampling error, see Appendix G. For location of definitions, see "How to Use This Census Report"]

| State County Place and County Subdivision | Population | | Housing units | | State County Place and County Subdivision | Population | | Housing units | |
|--|----------------------|-------------------------|----------------------|-------------------------|---|----------------------|-------------------------|----------------------|-------------------------|
| | 100-percent count | Percent in sample | 100-percent count | Percent in sample | | 100-percent count | Percent in sample | 100-percent count | Percent in sample |
| PLACE AND COUNTY SUBDIVISION—Con. | | | | | PLACE AND COUNTY SUBDIVISION—Con. | | | | |
| Pine Island city | 2 337 | 47.0 | 890 | 49.6 | Raymond city, Kandiyohi County | 803 | 50.1 | 332 | 48.5 |
| Goodhue County (part) | 2 219 | 46.6 | 856 | 49.4 | Raymond township, Stearns County | 255 | 46.3 | 78 | 47.4 |
| Olmsted County (part) | 118 | 54.2 | 34 | 52.9 | Redby CDP, Beltrami County | 957 | 20.9 | 251 | 21.1 |
| Pine Island township, Goodhue County | 628 | 48.4 | 221 | 47.5 | Red Eye township, Wadena County | 421 | 46.6 | 172 | 46.5 |
| Pine Lake township, Cass County | 170 | 40.0 | 262 | 38.9 | Red Lake CDP, Beltrami County | 1 430 | 23.6 | 421 | 23.0 |
| Pine Lake township, Clearwater County | 324 | 48.8 | 255 | 47.8 | Red Lake Falls city, Red Lake County | 1 590 | 45.8 | 652 | 49.7 |
| Pine Lake township, Otter Tail County | 656 | 46.8 | 563 | 48.8 | Red Lake Falls township, Red Lake County | 206 | 47.1 | 88 | 47.7 |
| Pine Lake township, Pine County | 576 | 47.0 | 479 | 49.9 | Redpath township, Traverse County | 35 | 54.3 | 21 | 47.6 |
| Pine Point CDP, Becker County | 337 | 27.6 | 110 | 33.6 | Red Rock township, Mower County | 715 | 49.0 | 286 | 49.3 |
| Pine Point township, Becker County | 419 | 28.4 | 145 | 33.1 | Red Wing city, Goodhue County | 16 116 | 18.5 | 6 867 | 17.6 |
| Pine River city, Cass County | 928 | 43.8 | 464 | 46.3 | Redwood Falls city | 5 459 | 20.4 | 2 377 | 20.7 |
| Pine River township, Cass County | 1 061 | 42.8 | 469 | 41.4 | Redwood County (part) | 5 459 | 20.4 | 2 377 | 20.7 |
| Pine Springs city, Washington County | 421 | 45.1 | 141 | 46.1 | Renville County (part) | - | (X) | - | (X) |
| Pipestone city, Pipestone County | 4 280 | 21.4 | 2 097 | 21.3 | Redwood Falls township, Redwood County | 256 | 44.1 | 93 | 46.2 |
| Plainview city, Wabasha County | 3 190 | 33.1 | 1 223 | 33.4 | Regal city, Kandiyohi County | 40 | 37.5 | 20 | 45.0 |
| Plainview township, Wabasha County | 498 | 52.6 | 176 | 50.6 | Reine township, Roseau County | 115 | 44.3 | 69 | 47.8 |
| Plato city, McLeod County | 336 | 46.1 | 145 | 48.3 | Reiner township, Pennington County | 94 | 47.9 | 41 | 53.7 |
| Platte township, Morrison County | 329 | 52.3 | 134 | 50.7 | Reis township, Polk County | 74 | 54.1 | 35 | 54.3 |
| Platte Lake township, Crow Wing County | 305 | 44.6 | 161 | 48.4 | Remer city, Cass County | 372 | 47.6 | 198 | 44.4 |
| Pleasant Grove township, Olmsted County | 787 | 49.4 | 316 | 50.0 | Remer township, Cass County | 183 | 39.3 | 96 | 41.7 |
| Pleasant Hill township, Winona County | 535 | 48.6 | 193 | 48.2 | Rendville township, Stevens County | 177 | 40.7 | 77 | 41.6 |
| Pleasant Lake city, Stearns County | 504 | 46.2 | 179 | 47.5 | Reno township, Pope County | 355 | 48.5 | 162 | 47.5 |
| Pleasant Mound township, Blue Earth County | 235 | 49.8 | 108 | 49.8 | Renville city, Renville County | 1 323 | 47.2 | 544 | 48.2 |
| Pleasant Prairie township, Martin County | 273 | 39.2 | 121 | 42.1 | Revere city, Redwood County | 100 | 37.0 | 44 | 47.7 |
| Pleasant Valley township, Mower County | 308 | 55.5 | 104 | 51.0 | Reynolds township, Todd County | 688 | 51.3 | 245 | 49.0 |
| Pleasant View township, Norman County | 140 | 46.4 | 56 | 46.4 | Rheiderland township, Chippewa County | 328 | 60.4 | 115 | 53.0 |
| Pliny township, Aitkin County | 120 | 39.2 | 85 | 40.0 | Rhinehart township, Polk County | 91 | 50.5 | 32 | 43.8 |
| Plummer city, Red Lake County | 270 | 46.7 | 130 | 47.7 | Rice city, Benton County | 170 | 47.1 | 250 | 45.6 |
| Plymouth city, Hennepin County | 65 894 | 14.3 | 25 258 | 14.5 | Rice township, Clearwater County | 134 | 56.7 | 101 | 52.5 |
| Pohlitz township, Roseau County | 36 | 58.3 | 27 | 51.9 | Rice Lake CDP, Clearwater County | 226 | 22.6 | 65 | 27.7 |
| Pokegama township, Pine County | 2 570 | 27.2 | 1 468 | 25.6 | Rice Lake township, St. Louis County | 4 139 | 18.5 | 1 518 | 17.8 |
| Polk Centre township, Pennington County | 79 | 48.1 | 31 | 51.6 | Riceland township, Freeborn County | 489 | 47.6 | 190 | 47.4 |
| Polonia township, Roseau County | 38 | 34.2 | 16 | 43.8 | Rice River township, Aitkin County | 158 | 46.8 | 129 | 37.2 |
| Pomme de Terre township, Grant County | 165 | 43.0 | 76 | 46.1 | Riceville city, Otter Tail County | 103 | 49.5 | 37 | 48.6 |
| Pomroy township, Itasca County | 33 | 57.6 | 46 | 45.7 | Richardson township, Morrison County | 485 | 45.6 | 412 | 29.4 |
| Pomroy township, Kanabec County | 390 | 45.9 | 185 | 42.7 | Richardville township, Kittson County | 110 | 54.5 | 53 | 50.9 |
| Ponemah CDP, Beltrami County | 874 | 26.8 | 215 | 22.8 | Richfield city, Hennepin County | 34 439 | 15.3 | 15 357 | 15.4 |
| Ponto Lake township, Cass County | 530 | 41.3 | 835 | 45.1 | Richland township, Rice County | 471 | 45.9 | 166 | 44.0 |
| Poplar township, Cass County | 173 | 41.6 | 79 | 44.3 | Richmond city, Stearns County | 1 213 | 46.7 | 498 | 48.2 |
| Poplar Grove township, Roseau County | 80 | 47.5 | 41 | 51.2 | Richmond township, Winona County | 729 | 47.1 | 314 | 46.5 |
| Poplar River township, Red Lake County | 125 | 50.4 | 55 | 50.9 | Rich Valley township, McLeod County | 727 | 51.6 | 273 | 49.1 |
| Popple township, Clearwater County | 564 | 52.5 | 238 | 49.2 | Richville city, Otter Tail County | 124 | 51.6 | 50 | 52.0 |
| Popple Grove township, Mahanomen County | 154 | 42.9 | 59 | 49.2 | Richwood township, Becker County | 610 | 44.3 | 246 | 43.5 |
| Poppleton township, Kittson County | 123 | 40.7 | 59 | 47.5 | Ridgely township, Nicollet County | 126 | 43.7 | 45 | 48.9 |
| Portage township, St. Louis County | 177 | 42.9 | 213 | 45.5 | Ripley township, Dodge County | 212 | 45.8 | 101 | 48.5 |
| Porter city, Yellow Medicine County | 190 | 52.6 | 98 | 51.0 | Ripley township, Morrison County | 692 | 47.5 | 254 | 49.2 |
| Port Hope township, Beltrami County | 590 | 45.4 | 268 | 47.8 | River township, Red Lake County | 65 | 61.5 | 28 | 50.0 |
| Posen township, Yellow Medicine County | 234 | 43.6 | 90 | 48.9 | Riverdale township, Watonwan County | 338 | 51.8 | 130 | 50.0 |
| Potamo township, Lake of the Woods County | 109 | 15.6 | 62 | 14.5 | River Falls township, Pennington County | 194 | 46.4 | 80 | 45.0 |
| Potshot Lake UT, St. Louis County | 73 | 58.9 | 36 | 50.0 | Riverside township, Lac qui Parle County | 301 | 50.8 | 122 | 45.9 |
| Powers township, Cass County | 918 | 38.7 | 800 | 45.1 | Riverton township, Clay County | 462 | 41.6 | 166 | 42.8 |
| Prairie Lake township, St. Louis County | 51 | 64.7 | 46 | 47.8 | Riverton city, Crow Wing County | 115 | 45.2 | 61 | 42.6 |
| Prairie View township, Wilkin County | 215 | 42.8 | 83 | 44.6 | Robbinsdale city, Hennepin County | 14 123 | 13.5 | 6 243 | 13.1 |
| Prairieville township, Brown County | 346 | 46.0 | 122 | 48.4 | Roberts township, Wilkin County | 118 | 55.1 | 47 | 46.8 |
| Preble township, Fillmore County | 272 | 50.4 | 116 | 50.0 | Rochester city, Olmsted County | 85 806 | 13.3 | 35 346 | 13.3 |
| Prescott township, Faribault County | 222 | 52.7 | 92 | 47.8 | Rochester township, Olmsted County | 2 916 | 13.5 | 1 024 | 14.1 |
| Preston city, Fillmore County | 1 426 | 46.8 | 616 | 50.0 | Rock township, Pipestone County | 184 | 51.6 | 74 | 50.0 |
| Preston township, Fillmore County | 374 | 52.4 | 128 | 48.4 | Rock Creek city, Pine County | 1 119 | 48.0 | 417 | 49.6 |
| Preston Lake township, Renville County | 293 | 48.8 | 131 | 49.6 | Rock Dell township, Olmsted County | 627 | 51.2 | 227 | 49.3 |
| Princeton city | 3 933 | 21.8 | 1 670 | 21.6 | Rockford city | 3 484 | 22.8 | 1 333 | 23.6 |
| Mille Lacs County (part) | 3 926 | 21.9 | 1 666 | 21.7 | Hennepin County (part) | 144 | 23.6 | 57 | 26.3 |
| Sherburne County (part) | 7 | - | 4 | - | Wright County (part) | 3 340 | 22.7 | 1 276 | 23.5 |
| Princeton township, Mille Lacs County | 1 947 | 48.9 | 709 | 48.2 | Rockford township, Wright County | 3 444 | 16.1 | 1 159 | 16.1 |
| Prinsburg city, Kandiyohi County | 458 | 48.7 | 192 | 50.0 | Rock Lake township, Lyon County | 282 | 50.4 | 113 | 48.7 |
| Prior township, Big Stone County | 223 | 42.6 | 265 | 48.7 | Rocksburg township, Pennington County | 1 077 | 49.7 | 408 | 50.0 |
| Prior Lake city, Scott County | 15 917 | 12.6 | 5 791 | 12.5 | Rockville city, Stearns County | 749 | 45.9 | 281 | 44.8 |
| Proctor city, St. Louis County | 2 852 | 16.8 | 1 246 | 17.0 | Rockville township, Stearns County | 1 254 | 45.1 | 441 | 46.9 |
| Prosper township, Lake of the Woods County | 155 | 8.4 | 211 | 16.6 | Rockwell township, Norman County | 78 | 33.3 | 33 | 42.4 |
| Providence township, Lac qui Parle County | 186 | 50.5 | 76 | 52.6 | Rockwood township, Hubbard County | 469 | 45.8 | 247 | 43.7 |
| Pulaski township, Morrison County | 340 | 48.2 | 236 | 35.6 | Rockwood township, Wadena County | 388 | 46.6 | 145 | 48.3 |
| Quamba city, Kanabec County | 98 | 48.0 | 38 | 50.0 | Rogers township, Cass County | 43 | 41.9 | 210 | 35.2 |
| Queen township, Polk County | 198 | 39.4 | 120 | 43.3 | Rogers city, Hennepin County | 3 588 | 39.7 | 1 245 | 40.7 |
| Quincy township, Olmsted County | 356 | 50.8 | 131 | 48.1 | Rolling Forks township, Pope County | 160 | 45.6 | 61 | 44.3 |
| Quiring township, Beltrami County | 85 | 44.7 | 42 | 52.4 | Rolling Green township, Martin County | 309 | 51.5 | 122 | 50.0 |
| Rabbit Lake township, Crow Wing County | 348 | 40.5 | 167 | 40.1 | Rollingstone city, Winona County | 697 | 46.6 | 251 | 46.6 |
| Racine city, Mower County | 355 | 44.2 | 123 | 46.3 | Rollingstone township, Winona County | 1 087 | 51.6 | 461 | 49.7 |
| Racine township, Mower County | 445 | 46.5 | 175 | 48.6 | Rollis township, Marshall County | 141 | 44.7 | 75 | 49.3 |
| Rail Prairie township, Morrison County | 143 | 42.0 | 139 | 50.4 | Rome township, Faribault County | 172 | 55.8 | 74 | 51.4 |
| Rainy Lake UT, Koochiching County | 4 469 | 20.5 | 2 248 | 20.0 | Ronneby city, Benton County | 16 | 43.8 | 7 | 28.6 |
| Ramsey city, Anoka County | 18 510 | 11.8 | 5 946 | 12.1 | Roome township, Polk County | 185 | 44.9 | 69 | 47.8 |
| Randall city, Morrison County | 535 | 47.7 | 229 | 46.7 | Roosevelt township, Beltrami County | 219 | 47.5 | 148 | 49.3 |
| Randolph city, Dakota County | 318 | 45.0 | 121 | 43.8 | Roosevelt township, Crow Wing County | 534 | 47.9 | 637 | 47.4 |
| Randolph township, Dakota County | 536 | 49.4 | 207 | 51.2 | Roosevelt city | 166 | 44.6 | 67 | 47.8 |
| Ranier city, Koochiching County | 188 | 43.1 | 88 | 47.7 | Lake of the Woods County (part) | 3 | 66.7 | 2 | 50.0 |
| Ransom township, Nobles County | 271 | 52.4 | 112 | 50.0 | Roseau County (part) | 163 | 44.2 | 65 | 47.7 |
| Rapidan township, Blue Earth County | 1 061 | 48.0 | 409 | 48.4 | | | | | |
| Rapid River township, Lake of the Woods County | 23 | 8.7 | 17 | 11.8 | | | | | |
| Ravenna township, Dakota County | 2 355 | 47.6 | 741 | 47.6 | | | | | |

Table 66. Percent of Population and Housing Units in Sample: 2000—Con.

[Data based on a sample (except Tables 65-68). For information on confidentiality protection, coverage, sampling error, and nonsampling error, see Appendix G. For location of definitions, see "How to Use This Census Report"]

| State County Place and County Subdivision | Population | | Housing units | | State County Place and County Subdivision | Population | | Housing units | |
|---|----------------------|-------------------------|----------------------|-------------------------|---|----------------------|-------------------------|----------------------|-------------------------|
| | 100-percent count | Percent in sample | 100-percent count | Percent in sample | | 100-percent count | Percent in sample | 100-percent count | Percent in sample |
| PLACE AND COUNTY SUBDIVISION—Con. | | | | | PLACE AND COUNTY SUBDIVISION—Con. | | | | |
| Roscoe township, Goodhue County | 784 | 52.2 | 265 | 49.1 | St. Vincent city, Kittson County | 117 | 47.0 | 51 | 47.1 |
| Roscoe city, Stearns County | 116 | 48.3 | 41 | 48.8 | St. Vincent township, Kittson County | 74 | 63.5 | 51 | 51.0 |
| Roseau city, Roseau County | 2 756 | 22.2 | 1 229 | 23.0 | St. Wendel township, Stearns County | 2 313 | 25.6 | 747 | 26.4 |
| Rosebud township, Polk County | 343 | 48.1 | 135 | 47.4 | Salem township, Cass County | 78 | 52.6 | 54 | 42.6 |
| Rose Creek city, Mower County | 354 | 47.2 | 153 | 48.4 | Salem township, Olmsted County | 1 061 | 47.0 | 409 | 47.9 |
| Rosedale township, Mahnomon County | 136 | 49.3 | 52 | 48.1 | Salo township, Aitkin County | 119 | 27.7 | 91 | 25.3 |
| Rose Dell township, Rock County | 214 | 45.8 | 87 | 48.3 | Sanborn city, Redwood County | 434 | 46.5 | 199 | 48.7 |
| Rose Hill township, Cottonwood County | 189 | 48.1 | 76 | 50.0 | Sand Creek township, Scott County | 1 551 | 44.6 | 488 | 46.1 |
| Roseland township, Kandiyohi County | 477 | 45.9 | 168 | 48.2 | Sanders township, Pennington County | 285 | 49.8 | 113 | 47.8 |
| Rosemount city, Dakota County | 14 619 | 12.0 | 4 845 | 12.4 | Sand Lake township, Itasca County | 128 | 48.4 | 211 | 22.7 |
| | | | | | Sand Lake UT, St. Louis County | 1 060 | 33.1 | 468 | 29.7 |
| Rosendale township, Watonwan County | 357 | 49.6 | 129 | 48.8 | Sandnes township, Yellow Medicine County | 197 | 48.2 | 75 | 49.3 |
| Roseville township, Grant County | 154 | 50.6 | 56 | 51.8 | Sandstone city, Pine County | 1 549 | 48.8 | 634 | 48.3 |
| Roseville township, Kandiyohi County | 570 | 50.4 | 259 | 48.3 | Sandstone township, Pine County | 1 614 | 22.2 | 358 | 46.1 |
| Roseville city, Ramsey County | 33 690 | 13.9 | 14 917 | 13.8 | Sandsville township, Polk County | 58 | 56.9 | 29 | 55.2 |
| Rosewood township, Chippewa County | 303 | 45.5 | 123 | 43.9 | Sandy township, St. Louis County | 382 | 46.9 | 170 | 45.3 |
| Rosing township, Morrison County | 135 | 43.7 | 92 | 46.7 | Sanford township, Grant County | 169 | 44.4 | 64 | 50.0 |
| Ross township, Roseau County | 454 | 50.0 | 161 | 48.4 | San Francisco township, Carver County | 888 | 47.7 | 300 | 48.3 |
| Ross Lake township, Crow Wing County | 134 | 35.8 | 326 | 32.8 | Santiago township, Sherburne County | 1 555 | 45.1 | 483 | 47.2 |
| Rost township, Jackson County | 250 | 46.4 | 98 | 49.0 | Saratoga township, Winona County | 573 | 47.5 | 184 | 48.9 |
| | | | | | Sargeant city, Mower County | 76 | 61.8 | 33 | 51.5 |
| Rothsay city | 497 | 44.5 | 231 | 48.1 | Sargeant township, Mower County | 316 | 44.0 | 101 | 49.5 |
| Otter Tail County (part) | 226 | 46.0 | 114 | 45.6 | | | | | |
| Wilkin County (part) | 271 | 43.2 | 117 | 50.4 | Sartell city | 9 641 | 14.3 | 3 531 | 14.1 |
| | | | | | Benton County (part) | 2 011 | 21.7 | 872 | 19.0 |
| Round Grove township, McLeod County | 276 | 49.6 | 116 | 49.1 | Stearns County (part) | 7 630 | 12.4 | 2 659 | 12.5 |
| Round Lake township, Becker County | 157 | 42.7 | 281 | 48.3 | | | | | |
| Round Lake township, Jackson County | 202 | 52.5 | 93 | 50.5 | Sauk Centre city, Stearns County | 3 930 | 20.2 | 1 709 | 18.4 |
| Round Lake city, Nobles County | 424 | 47.4 | 214 | 49.1 | Sauk Centre township, Stearns County | 996 | 48.9 | 385 | 47.8 |
| Round Prairie township, Todd County | 692 | 50.7 | 259 | 48.6 | Sauk Rapids city, Benton County | 10 213 | 18.0 | 4 017 | 17.9 |
| Royal township, Lincoln County | 205 | 47.3 | 91 | 47.3 | Sauk Rapids township, Benton County | 723 | 48.5 | 274 | 48.2 |
| | | | | | Savage city, Scott County | 21 115 | 12.5 | 6 994 | 12.3 |
| Royalton city | 816 | 51.3 | 328 | 50.3 | Savannah township, Becker County | 162 | 42.0 | 106 | 31.1 |
| Benton County (part) | - | (X) | - | (X) | Scambler township, Otter Tail County | 504 | 47.8 | 552 | 48.9 |
| Morrison County (part) | 816 | 51.3 | 328 | 50.3 | Scandia township, Polk County | 86 | 51.2 | 27 | 44.4 |
| | | | | | Scandia Valley township, Morrison County | 1 074 | 44.7 | 1 423 | 45.6 |
| Royalton township, Pine County | 976 | 47.0 | 419 | 48.9 | Scanlon city, Carlton County | 838 | 48.1 | 374 | 49.2 |
| Rulien township, Lake of the Woods County | 3 | 100.0 | 6 | 33.3 | Schoolcraft township, Hubbard County | 106 | 52.8 | 69 | 29.0 |
| Runeberg township, Becker County | 387 | 46.8 | 153 | 45.8 | | | | | |
| Rush City city, Chisago County | 2 102 | 41.7 | 724 | 48.8 | Schroeder township, Cook County | 187 | 50.3 | 210 | 46.7 |
| Rushford city, Fillmore County | 1 696 | 47.8 | 761 | 50.5 | Sciota township, Dakota County | 285 | 53.7 | 93 | 54.8 |
| Rushford Village city, Fillmore County | 714 | 48.6 | 279 | 50.2 | Scott township, Stevens County | 150 | 44.0 | 65 | 47.7 |
| Rush Lake township, Otter Tail County | 966 | 48.9 | 872 | 48.1 | Seaforth city, Redwood County | 77 | 42.9 | 41 | 48.8 |
| Rushmore city, Nobles County | 376 | 51.3 | 173 | 49.7 | Seavey township, Aitkin County | 64 | 56.3 | 79 | 32.9 |
| Rushseba township, Chisago County | 769 | 50.6 | 313 | 47.9 | Sebekia city, Wadena County | 710 | 48.0 | 378 | 48.7 |
| | | | | | Sedan city, Pope County | 65 | 47.7 | 31 | 48.4 |
| Russell city, Lyon County | 371 | 48.0 | 170 | 47.1 | Seely township, Faribault County | 210 | 43.3 | 92 | 44.6 |
| Russia township, Polk County | 33 | 48.5 | 16 | 50.0 | Selma township, Cottonwood County | 204 | 50.0 | 90 | 47.8 |
| Ruthton city, Pipestone County | 284 | 56.0 | 145 | 46.7 | Severance township, Sibley County | 343 | 51.6 | 123 | 50.4 |
| Rutland township, Martin County | 472 | 46.6 | 169 | 46.7 | Seward township, Nobles County | 259 | 44.4 | 92 | 47.8 |
| Rutledge city, Pine County | 196 | 45.4 | 110 | 48.2 | | | | | |
| Sabin city, Clay County | 421 | 49.2 | 158 | 48.1 | Shafer city, Chisago County | 343 | 51.9 | 129 | 48.8 |
| Sacred Heart city, Renneville County | 549 | 47.4 | 290 | 45.9 | Shafer township, Chisago County | 646 | 54.5 | 233 | 51.5 |
| Sacred Heart township, Renneville County | 277 | 52.0 | 122 | 48.0 | Shakopee city, Scott County | 20 568 | 13.7 | 7 805 | 13.2 |
| Sago township, Itasca County | 205 | 56.1 | 102 | 48.0 | Shamrock township, Aitkin County | 1 172 | 45.9 | 2 061 | 45.5 |
| | | | | | Shaokatan township, Lincoln County | 192 | 47.9 | 109 | 49.5 |
| St. Anthony city | 8 012 | 16.0 | 3 812 | 16.1 | Sharon township, Le Sueur County | 658 | 51.1 | 239 | 50.6 |
| Hennepin County (part) | 5 664 | 16.2 | 2 489 | 16.2 | Shelburne township, Lyon County | 180 | 43.9 | 84 | 47.6 |
| Ramsey County (part) | 2 348 | 15.4 | 1 323 | 15.7 | Shelby township, Blue Earth County | 294 | 44.9 | 121 | 49.6 |
| | | | | | Sheldon township, Houston County | 289 | 52.6 | 117 | 50.4 |
| St. Anthony city, Stearns County | 90 | 50.0 | 36 | 44.4 | Shell Lake township, Becker County | 314 | 46.5 | 247 | 43.3 |
| St. Augusta township, Stearns County | 3 065 | 22.7 | 1 000 | 22.1 | Shell River township, Wadena County | 276 | 48.2 | 185 | 48.6 |
| St. Bonifacius city, Hennepin County | 1 873 | 47.6 | 695 | 46.8 | | | | | |
| St. Charles city, Winona County | 3 295 | 31.8 | 1 276 | 31.6 | Shell Rock township, Freeborn County | 430 | 44.9 | 201 | 45.3 |
| St. Charles township, Winona County | 610 | 47.2 | 198 | 47.5 | Shelly city, Norman County | 266 | 45.5 | 122 | 47.5 |
| St. Clair city, Blue Earth County | 827 | 45.5 | 305 | 48.5 | Shelly township, Norman County | 129 | 46.5 | 59 | 47.5 |
| | | | | | Sherburn city, Martin County | 1 082 | 48.1 | 535 | 47.3 |
| St. Cloud city | 59 107 | 13.6 | 23 249 | 14.0 | Sheridan township, Redwood County | 253 | 48.2 | 87 | 48.3 |
| Benton County (part) | 6 391 | 13.9 | 3 029 | 14.3 | Sherman township, Redwood County | 301 | 46.8 | 111 | 45.9 |
| Sherburne County (part) | 5 982 | 14.5 | 2 168 | 14.1 | Shetek township, Murray County | 313 | 47.0 | 272 | 48.9 |
| Stearns County (part) | 46 734 | 13.5 | 18 052 | 14.0 | Shevlin city, Clearwater County | 160 | 46.3 | 76 | 48.7 |
| | | | | | Shevlin township, Clearwater County | 434 | 52.5 | 157 | 49.7 |
| St. Francis city, Anoka County | 4 910 | 14.3 | 1 686 | 14.7 | Shible township, Swift County | 115 | 60.0 | 67 | 50.7 |
| St. George township, Benton County | 924 | 47.1 | 317 | 48.6 | Shieldsville township, Rice County | 1 153 | 47.6 | 583 | 46.0 |
| St. Hilaire city, Pennington County | 272 | 46.7 | 127 | 46.5 | | | | | |
| St. James city, Watonwan County | 4 695 | 19.9 | 2 006 | 20.9 | Shingobee township, Cass County | 1 745 | 40.2 | 1 194 | 42.0 |
| St. James township, Watonwan County | 294 | 57.8 | 123 | 49.6 | Shooks township, Beltrami County | 190 | 41.6 | 79 | 46.8 |
| St. Johns township, Kandiyohi County | 386 | 46.9 | 152 | 47.4 | Shoreview city, Ramsey County | 25 924 | 14.0 | 10 289 | 13.8 |
| St. Joseph township, Kittson County | 57 | 36.8 | 42 | 52.4 | Shorewood city, Hennepin County | 7 400 | 13.8 | 2 599 | 14.3 |
| St. Joseph city, Stearns County | 4 681 | 21.3 | 1 147 | 24.1 | Shotley township, Beltrami County | 54 | 38.9 | 126 | 48.4 |
| St. Joseph township, Stearns County | 2 449 | 29.8 | 876 | 29.9 | Shotley Brook UT, Beltrami County | 17 | 29.4 | 13 | 53.8 |
| St. Lawrence township, Scott County | 472 | 46.4 | 147 | 49.0 | Sibley township, Crow Wing County | 855 | 48.2 | 581 | 45.3 |
| St. Leo city, Yellow Medicine County | 106 | 46.2 | 57 | 47.4 | Sibley township, Sibley County | 353 | 50.7 | 127 | 48.8 |
| St. Louis Park city, Hennepin County | 44 126 | 15.5 | 21 140 | 15.4 | Sigel township, Brown County | 432 | 46.3 | 158 | 46.2 |
| | | | | | Silver township, Carlton County | 389 | 45.8 | 169 | 49.1 |
| St. Martin city, Stearns County | 278 | 43.2 | 98 | 44.9 | | | | | |
| St. Martin township, Stearns County | 472 | 48.5 | 134 | 49.3 | Silver Bay city, Lake County | 2 068 | 46.6 | 933 | 46.6 |
| St. Mary township, Waseca County | 504 | 52.6 | 163 | 49.1 | Silver Brook township, Carlton County | 609 | 48.8 | 220 | 48.2 |
| St. Marys Point city, Washington County | 344 | 50.6 | 144 | 46.6 | Silver Creek township, Lake County | 1 178 | 42.9 | 984 | 45.8 |
| St. Mathias township, Crow Wing County | 490 | 51.8 | 192 | 46.9 | Silver Creek township, Wright County | 2 332 | 46.9 | 897 | 47.4 |
| St. Michael city, Wright County | 9 099 | 12.4 | 3 058 | 12.4 | Silver Lake city, McLeod County | 761 | 50.1 | 340 | 50.9 |
| St. Olaf township, Otter Tail County | 332 | 50.0 | 175 | 49.7 | Silver Lake township, Martin County | 494 | 48.4 | 204 | 50.0 |
| St. Paul city, Ramsey County | 287 151 | 14.3 | 115 713 | 14.3 | Silver Leaf township, Becker County | 493 | 43.8 | 190 | 45.8 |
| St. Paul Park city, Washington County | 5 070 | 15.5 | 1 868 | 15.8 | Silverton township, Pennington County | 182 | 51.6 | 79 | 49.4 |
| St. Peter city, Nicollet County | 9 747 | 16.0 | 3 129 | 18.2 | Sinclair township, Clearwater County | 175 | 41.7 | 137 | 48.9 |
| St. Rosa city, Stearns County | 44 | 43.2 | 16 | 43.8 | Sinnot township, Marshall County | 52 | 50.0 | 27 | 48.1 |
| St. Stephen city, Stearns County | 860 | 45.7 | 294 | 45.9 | | | | | |

Table 66. Percent of Population and Housing Units in Sample: 2000—Con.

[Data based on a sample (except Tables 65-68). For information on confidentiality protection, coverage, sampling error, and nonsampling error, see Appendix G. For location of definitions, see "How to Use This Census Report"]

| State County Place and County Subdivision | Population | | Housing units | | State County Place and County Subdivision | Population | | Housing units | |
|---|----------------------|-------------------------|----------------------|-------------------------|---|----------------------|-------------------------|----------------------|-------------------------|
| | 100-percent count | Percent in sample | 100-percent count | Percent in sample | | 100-percent count | Percent in sample | 100-percent count | Percent in sample |
| PLACE AND COUNTY SUBDIVISION—Con. | | | | | PLACE AND COUNTY SUBDIVISION—Con. | | | | |
| Sioux Agency township, Yellow Medicine County | 237 | 48.1 | 112 | 49.1 | Steenerson township, Beltrami County | 28 | 42.9 | 28 | 50.0 |
| Sioux Valley township, Jackson County | 270 | 52.6 | 104 | 49.0 | Stephen city, Marshall County | 708 | 45.5 | 331 | 49.5 |
| Six Mile Grove township, Swift County | 171 | 50.3 | 66 | 51.5 | Sterling township, Blue Earth County | 276 | 47.8 | 114 | 47.4 |
| Skagen township, Roseau County | 235 | 46.4 | 96 | 50.0 | Stevens township, Stevens County | 82 | 30.5 | 37 | 43.2 |
| Skandia township, Murray County | 173 | 41.0 | 68 | 45.6 | Stewart city, McLeod County | 564 | 50.4 | 254 | 50.0 |
| Skane township, Kittson County | 65 | 36.9 | 27 | 48.1 | Stewartville city, Olmsted County | 5 411 | 26.1 | 2 074 | 24.2 |
| Skellton township, Carlton County | 372 | 51.9 | 160 | 50.6 | Stillwater city, Washington County | 15 143 | 15.1 | 5 926 | 14.8 |
| Skree township, Clay County | 166 | 48.2 | 64 | 43.8 | Stillwater township, Washington County | 2 553 | 24.2 | 842 | 23.3 |
| Skyline city, Blue Earth County | 330 | 50.9 | 125 | 49.6 | Stockholm township, Wright County | 805 | 47.6 | 287 | 50.2 |
| Slater township, Cass County | 249 | 35.7 | 175 | 45.7 | Stockton city, Winona County | 682 | 51.0 | 246 | 49.2 |
| Slayton city, Murray County | 2 072 | 28.0 | 1 022 | 28.7 | Stokes township, Itasca County | 259 | 45.2 | 273 | 37.0 |
| Slayton township, Murray County | 343 | 51.6 | 129 | 50.4 | Stokes township, Roseau County | 229 | 45.0 | 88 | 50.0 |
| Sleepy Eye city, Brown County | 3 515 | 21.6 | 1 591 | 21.4 | Stoneham township, Chippewa County | 260 | 45.0 | 96 | 46.9 |
| Sletten township, Polk County | 140 | 37.9 | 68 | 42.6 | Stoney Brook township, St. Louis County | 266 | 38.7 | 112 | 42.9 |
| Slim Lake UT, St. Louis County | 75 | 34.7 | 103 | 36.9 | Stony Brook township, Grant County | 164 | 47.6 | 73 | 49.3 |
| Smiley township, Pennington County | 528 | 51.9 | 202 | 49.5 | Stony River township, Lake County | 179 | 37.4 | 338 | 34.0 |
| Smoky Hollow township, Cass County | 61 | 31.1 | 109 | 40.4 | Stony Run township, Yellow Medicine County | 544 | 49.8 | 204 | 51.0 |
| Sobieski city, Morrison County | 196 | 53.1 | 88 | 48.9 | Storden city, Cottonwood County | 274 | 48.9 | 132 | 47.0 |
| Sodus township, Lyon County | 282 | 44.7 | 106 | 50.0 | Storden township, Cottonwood County | 198 | 43.9 | 91 | 50.5 |
| Solem township, Douglas County | 239 | 45.2 | 101 | 46.5 | Stowe Prairie township, Todd County | 529 | 41.8 | 191 | 44.0 |
| Soler township, Roseau County | 104 | 57.7 | 46 | 52.2 | Straight River township, Hubbard County | 662 | 48.5 | 304 | 44.7 |
| Solway city, Beltrami County | 69 | 58.0 | 32 | 50.0 | Strand township, Norman County | 129 | 36.4 | 59 | 47.5 |
| Solway township, St. Louis County | 1 842 | 48.4 | 701 | 45.8 | Strandquist city, Marshall County | 88 | 48.9 | 50 | 48.0 |
| Somerset township, Steele County | 847 | 49.2 | 313 | 48.6 | Strathcona city, Roseau County | 29 | 48.3 | 18 | 50.0 |
| South Bend township, Blue Earth County | 1 491 | 42.7 | 559 | 45.6 | Sturgeon township, St. Louis County | 116 | 45.7 | 64 | 46.9 |
| South Branch township, Watonwan County | 303 | 53.5 | 117 | 51.3 | Sturgeon Lake city, Pine County | 347 | 51.3 | 151 | 49.7 |
| Southbrook township, Cottonwood County | 112 | 59.8 | 43 | 53.5 | Sturgeon Lake township, Pine County | 409 | 48.8 | 169 | 47.3 |
| South Clearwater UT, Clearwater County | 72 | 18.1 | 121 | 22.3 | Sturgeon River UT, St. Louis County | 99 | 13.1 | 85 | 17.6 |
| Southeast Roseau UT, Roseau County | 229 | 22.3 | 107 | 23.4 | Sugar Bush township, Becker County | 537 | 43.4 | 319 | 29.8 |
| South Fork township, Kanabec County | 662 | 48.3 | 246 | 48.8 | Sugar Bush township, Beltrami County | 193 | 43.0 | 114 | 33.3 |
| South Harbor township, Mille Lacs County | 885 | 45.5 | 694 | 46.3 | Sullivan township, Polk County | 174 | 47.7 | 64 | 46.9 |
| South Haven city, Wright County | 204 | 47.1 | 76 | 50.0 | Summit township, Beltrami County | 259 | 40.5 | 108 | 48.1 |
| South Koochiching UT, Koochiching County | 267 | 43.4 | 408 | 40.9 | Summit township, Steele County | 515 | 48.9 | 180 | 50.0 |
| South Red River township, Kittson County | 23 | 26.1 | 11 | 36.4 | Summit Lake township, Nobles County | 368 | 51.9 | 138 | 48.6 |
| South St. Paul city, Dakota County | 20 167 | 16.1 | 8 313 | 16.0 | Sumner township, Fillmore County | 436 | 42.2 | 160 | 48.1 |
| Southside township, Wright County | 1 576 | 48.9 | 1 155 | 47.4 | Sumter township, McLeod County | 558 | 47.3 | 188 | 48.4 |
| Spalding township, Aitkin County | 237 | 42.2 | 156 | 39.1 | Sunburg city, Kandiyohi County | 110 | 50.0 | 55 | 50.9 |
| Spang township, Itasca County | 262 | 44.3 | 104 | 48.1 | Sundal township, Norman County | 145 | 46.9 | 67 | 47.8 |
| Sparta township, Chippewa County | 814 | 47.1 | 326 | 48.2 | Sunday Lake UT, St. Louis County | - | (X) | - | (X) |
| Spencer township, Aitkin County | 602 | 45.8 | 258 | 43.8 | Sundown township, Redwood County | 242 | 47.5 | 91 | 46.2 |
| Spencer Brook township, Isanti County | 1 495 | 49.5 | 602 | 48.2 | Sunfish Lake city, Dakota County | 504 | 43.5 | 178 | 45.5 |
| Spicer city, Kandiyohi County | 1 126 | 50.1 | 605 | 49.4 | Sunnyside township, Wilkin County | 143 | 46.2 | 68 | 48.5 |
| Splithand township, Itasca County | 256 | 57.0 | 120 | 50.0 | Sunrise township, Chisago County | 1 594 | 50.1 | 568 | 51.8 |
| Split Rock township, Carlton County | 124 | 54.8 | 100 | 47.0 | Svea township, Kittson County | 60 | 60.0 | 23 | 47.8 |
| Spooner township, Lake of the Woods County | 281 | 23.5 | 129 | 27.1 | Sverdrup township, Otter Tail County | 577 | 44.5 | 450 | 41.8 |
| Spring Brook township, Kittson County | 74 | 43.2 | 32 | 46.9 | Swan Lake township, Stevens County | 210 | 51.9 | 102 | 50.0 |
| Spring Creek township, Becker County | 120 | 39.2 | 40 | 45.0 | Swan River township, Morrison County | 755 | 48.9 | 253 | 46.6 |
| Spring Creek township, Norman County | 83 | 26.5 | 36 | 38.9 | Swanville city, Morrison County | 351 | 44.7 | 148 | 47.3 |
| Springdale township, Redwood County | 215 | 41.9 | 88 | 47.7 | Swanville township, Morrison County | 534 | 49.1 | 184 | 45.7 |
| Springfield city, Brown County | 2 215 | 28.8 | 968 | 28.4 | Swede Grove township, Meeker County | 414 | 46.4 | 139 | 49.6 |
| Springfield township, Cottonwood County | 161 | 47.2 | 70 | 48.6 | Swede Prairie township, Yellow Medicine County | 162 | 53.7 | 65 | 50.8 |
| Spring Grove city, Houston County | 1 304 | 47.3 | 610 | 48.0 | Swedes Forest township, Redwood County | 121 | 39.7 | 62 | 43.5 |
| Spring Grove township, Houston County | 422 | 43.1 | 167 | 48.5 | Sweet township, Pipestone County | 448 | 41.1 | 134 | 50.7 |
| Spring Hill city, Stearns County | 55 | 40.0 | 26 | 42.3 | Swenoda township, Swift County | 159 | 42.1 | 58 | 50.0 |
| Spring Hill township, Stearns County | 438 | 46.8 | 131 | 45.0 | Swiftwater township, Lake of the Woods County | 77 | 10.4 | 58 | 12.1 |
| Spring Lake township, Scott County | 3 681 | 14.9 | 1 254 | 14.9 | Sylvan township, Cass County | 1 965 | 44.1 | 1 083 | 45.5 |
| Spring Lake Park city | 6 772 | 15.4 | 2 756 | 15.8 | Synnes township, Stevens County | 104 | 50.0 | 37 | 45.9 |
| Anoka County (part) | 6 667 | 15.4 | 2 707 | 15.8 | Tabor township, Polk County | 122 | 50.0 | 51 | 52.9 |
| Ramsey County (part) | 105 | 13.3 | 49 | 16.3 | Taconite city, Itasca County | 315 | 54.0 | 150 | 50.0 |
| Spring Park city, Hennepin County | 1 717 | 22.8 | 983 | 24.2 | Tamarack township, Marshall County | 94 | 36.2 | 42 | 47.6 |
| Spring Prairie township, Clay County | 364 | 43.1 | 116 | 44.0 | Tamarack city, Aitkin County | 59 | 49.2 | 48 | 31.3 |
| Springvale township, Isanti County | 1 384 | 47.0 | 488 | 44.0 | Tanberg township, Wilkin County | 68 | 51.5 | 33 | 42.4 |
| Spring Valley city, Fillmore County | 2 518 | 28.4 | 1 090 | 27.3 | Tansem township, Clay County | 222 | 48.6 | 93 | 49.5 |
| Spring Valley township, Fillmore County | 590 | 48.6 | 238 | 48.7 | Taopi city, Mower County | 93 | 54.8 | 34 | 50.0 |
| Springwater township, Rock County | 266 | 51.1 | 107 | 46.7 | Tara township, Swift County | 121 | 44.6 | 48 | 45.8 |
| Spruce township, Roseau County | 614 | 48.4 | 235 | 46.7 | Tara township, Traverse County | 126 | 50.8 | 49 | 46.9 |
| Spruce Grove township, Becker County | 358 | 45.0 | 151 | 47.2 | Taunton city, Lyon County | 207 | 34.3 | 77 | 48.1 |
| Spruce Grove township, Beltrami County | 63 | 36.5 | 39 | 46.2 | Taylor township, Beltrami County | 108 | 46.3 | 66 | 50.0 |
| Spruce Hill township, Douglas County | 395 | 53.2 | 154 | 50.0 | Taylor township, Traverse County | 108 | 50.9 | 46 | 52.2 |
| Spruce Valley township, Marshall County | 238 | 44.5 | 113 | 49.6 | Taylor Falls city, Chisago County | 951 | 45.1 | 386 | 47.2 |
| Squaw Lake city, Itasca County | 99 | 37.4 | 56 | 35.7 | Tegner township, Kittson County | 67 | 56.7 | 27 | 55.6 |
| Stacy city, Chisago County | 1 278 | 42.2 | 474 | 41.6 | Teien township, Kittson County | 85 | 57.6 | 51 | 49.0 |
| Stafford township, Roseau County | 297 | 47.5 | 112 | 50.0 | Tenhassen township, Martin County | 253 | 49.0 | 125 | 49.6 |
| Stanchfield township, Isanti County | 1 120 | 53.5 | 427 | 50.6 | Ten Lake township, Beltrami County | 1 005 | 35.8 | 502 | 33.5 |
| Stanford township, Isanti County | 2 075 | 48.1 | 768 | 48.2 | Ten Mile Lake township, Lac qui Parle County | 195 | 48.2 | 73 | 49.3 |
| Stanley township, Lyon County | 254 | 54.7 | 91 | 49.5 | Tenney city, Wilkin County | 6 | 16.7 | 8 | 37.5 |
| Stanton township, Goodhue County | 1 080 | 50.8 | 384 | 50.5 | Tenstrike city, Beltrami County | 195 | 52.8 | 110 | 50.9 |
| Staples city | 3 104 | 21.0 | 1 436 | 20.7 | Terrebonne township, Red Lake County | 140 | 47.1 | 65 | 46.2 |
| Todd County (part) | 2 462 | 19.8 | 1 227 | 19.6 | The Lakes CDP, Murray County | 619 | 45.2 | 598 | 49.0 |
| Wadena County (part) | 642 | 25.5 | 209 | 27.3 | Thief Lake township, Marshall County | 48 | 45.8 | 39 | 46.2 |
| Staples township, Todd County | 622 | 46.5 | 274 | 46.4 | Thief River Falls city, Pennington County | 8 410 | 21.2 | 3 931 | 21.1 |
| Star township, Pennington County | 147 | 38.8 | 63 | 44.4 | Third River township, Itasca County | 65 | 52.3 | 80 | 48.8 |
| Starbuck city, Pope County | 1 314 | 45.6 | 633 | 49.4 | Thomastown township, Wadena County | 714 | 49.7 | 311 | 46.6 |
| Stark township, Brown County | 384 | 54.9 | 140 | 51.4 | Thompson township, Kittson County | 178 | 47.2 | 84 | 47.6 |
| Star Lake township, Otter Tail County | 410 | 39.5 | 483 | 47.0 | Thomson city, Carlton County | 153 | 43.8 | 67 | 46.3 |
| Stately township, Brown County | 206 | 51.0 | 74 | 50.0 | Thomson township, Carlton County | 4 361 | 17.0 | 1 555 | 17.6 |
| Steamboat River township, Hubbard County | 123 | 42.3 | 121 | 38.0 | Thorp township, Hubbard County | 37 | 51.4 | 86 | 15.1 |
| Steen city, Rock County | 182 | 47.3 | 72 | 50.0 | Three Lakes township, Redwood County | 185 | 45.4 | 79 | 45.6 |
| | | | | | Thunder Lake township, Cass County | 262 | 45.4 | 541 | 45.7 |

Table 66. Percent of Population and Housing Units in Sample: 2000—Con.

[Data based on a sample (except Tables 65-68). For information on confidentiality protection, coverage, sampling error, and nonsampling error, see Appendix G. For location of definitions, see "How to Use This Census Report"]

| State County Place and County Subdivision | Population | | Housing units | | State County Place and County Subdivision | Population | | Housing units | |
|--|----------------------|-------------------------|----------------------|-------------------------|---|----------------------|-------------------------|----------------------|-------------------------|
| | 100-percent count | Percent in sample | 100-percent count | Percent in sample | | 100-percent count | Percent in sample | 100-percent count | Percent in sample |
| PLACE AND COUNTY SUBDIVISION—Con. | | | | | PLACE AND COUNTY SUBDIVISION—Con. | | | | |
| Tikander Lake UT, St. Louis County | 783 | 25.2 | 372 | 23.7 | Villard city, Pope County | 244 | 52.0 | 116 | 50.0 |
| Timothy township, Crow Wing County | 147 | 49.0 | 122 | 45.9 | Villard township, Todd County | 592 | 47.1 | 243 | 46.9 |
| Tintah city, Traverse County | 79 | 41.8 | 45 | 48.9 | Vineland CDP, Mille Lacs County | 607 | 40.4 | 189 | 43.9 |
| Tintah township, Traverse County | 53 | 47.2 | 20 | 45.0 | Vineland township, Polk County | 133 | 42.9 | 45 | 48.9 |
| Toad Lake township, Becker County | 465 | 40.0 | 276 | 38.0 | Vining city, Otter Tail County | 68 | 45.6 | 46 | 50.0 |
| Todd township, Hubbard County | 1 422 | 47.5 | 777 | 43.0 | Viola township, Olmsted County | 555 | 47.9 | 208 | 46.2 |
| Tofte township, Cook County | 226 | 46.5 | 225 | 44.4 | Virginia city, St. Louis County | 9 157 | 16.2 | 4 692 | 16.7 |
| Toivola township, St. Louis County | 196 | 39.8 | 95 | 40.0 | Vivian township, Waseca County | 259 | 44.0 | 109 | 45.9 |
| Tonka Bay city, Hennepin County | 1 547 | 50.9 | 651 | 48.2 | Waasa township, St. Louis County | 304 | 53.6 | 148 | 45.3 |
| Toqua township, Big Stone County | 87 | 46.0 | 32 | 43.8 | | | | | |
| Tordenskjold township, Otter Tail County | 550 | 46.5 | 373 | 45.3 | Wabana township, Itasca County | 487 | 45.8 | 331 | 44.1 |
| Torning township, Swift County | 505 | 53.9 | 177 | 48.6 | Wabanica township, Lake of the Woods County .. | 291 | 18.2 | 171 | 14.0 |
| | | | | | Wabasha city, Wabasha County | 2 599 | 27.4 | 1 166 | 27.5 |
| Torrey township, Cass County | 122 | 38.5 | 172 | 45.9 | Wabasso city, Redwood County | 643 | 47.3 | 297 | 48.5 |
| Tower city, St. Louis County | 479 | 43.6 | 295 | 44.4 | Wabedo township, Cass County | 375 | 46.1 | 650 | 47.5 |
| Township 157-30, Lake of the Woods County | 4 | - | 2 | - | Waconia city, Carver County | 6 814 | 18.9 | 2 646 | 18.9 |
| Township 158-30, Lake of the Woods County | 17 | 11.8 | 12 | 16.7 | Waconia township, Carver County | 1 284 | 31.9 | 443 | 33.2 |
| Tracy city, Lyon County | 2 268 | 25.8 | 1 013 | 26.4 | Wacouta township, Goodhue County | 410 | 54.1 | 193 | 48.7 |
| Trail city, Polk County | 62 | 40.3 | 35 | 48.6 | | | | | |
| Transit township, Sibley County | 324 | 48.8 | 123 | 49.6 | Wadena city | 4 294 | 14.2 | 1 964 | 13.7 |
| Traverse township, Nicollet County | 367 | 45.2 | 131 | 45.8 | Otter Tail County (part) | 50 | 22.0 | 14 | 21.4 |
| Trelpe township, Cass County | 174 | 45.4 | 271 | 48.3 | Wadena County (part) | 4 244 | 14.1 | 1 950 | 13.7 |
| Trimont city, Martin County | 754 | 45.8 | 356 | 49.2 | | | | | |
| Trommald city, Crow Wing County | 125 | 50.4 | 52 | 46.2 | Wadena township, Wadena County | 1 010 | 48.5 | 365 | 48.8 |
| | | | | | Wagner township, Aitkin County | 320 | 50.0 | 377 | 36.1 |
| Trondhjem township, Otter Tail County | 171 | 43.3 | 68 | 50.0 | Wahkon city, Mille Lacs County | 314 | 39.8 | 256 | 46.1 |
| Trosky city, Pipestone County | 116 | 41.4 | 48 | 47.9 | Wahnena UT, Cass County | 197 | 25.8 | 86 | 24.4 |
| Trout Lake township, Itasca County | 951 | 50.4 | 427 | 50.1 | Waite Park city, Stearns County | 6 568 | 17.6 | 3 065 | 17.2 |
| Troy township, Pipestone County | 318 | 49.7 | 114 | 48.2 | Wakefield township, Stearns County | 3 103 | 31.5 | 1 151 | 31.6 |
| Troy township, Renville County | 325 | 48.0 | 116 | 49.1 | Walcott township, Rice County | 984 | 48.0 | 343 | 48.4 |
| Truman city, Martin County | 1 259 | 49.0 | 542 | 50.2 | Walden township, Cass County | 405 | 49.6 | 166 | 48.8 |
| Tumulil township, Otter Tail County | 434 | 48.8 | 244 | 48.0 | Walden township, Pope County | 201 | 48.3 | 80 | 47.5 |
| Tunsberg township, Chippewa County | 183 | 44.8 | 75 | 44.0 | Waldorf city, Waseca County | 242 | 51.2 | 115 | 48.7 |
| Turner township, Aitkin County | 144 | 45.8 | 233 | 47.6 | Walhalla township, Lake of the Woods County ... | 156 | 13.5 | 71 | 14.1 |
| Turtle Creek township, Todd County | 323 | 45.8 | 255 | 48.2 | Walker city, Cass County | 1 069 | 44.2 | 517 | 44.3 |
| Turtle Lake township, Beltrami County | 1 122 | 49.3 | 570 | 48.4 | | | | | |
| | | | | | Walls township, Traverse County | 81 | 60.5 | 32 | 53.1 |
| Turtle Lake township, Cass County | 699 | 39.9 | 610 | 38.9 | Walnut Grove city, Redwood County | 599 | 50.8 | 341 | 49.6 |
| Turtle River city, Beltrami County | 75 | 45.3 | 38 | 47.4 | Walnut Lake township, Faribault County | 251 | 53.4 | 102 | 51.0 |
| Turtle River township, Beltrami County | 1 098 | 48.4 | 519 | 47.4 | Walter township, Lac qui Parle County | 186 | 54.3 | 75 | 49.3 |
| Twin Lakes township, Carlton County | 1 912 | 32.1 | 715 | 33.1 | Walters city, Faribault County | 88 | 51.1 | 38 | 47.4 |
| Twin Lakes city, Freeborn County | 168 | 46.4 | 83 | 45.8 | Waltham city, Mower County | 196 | 48.0 | 72 | 48.6 |
| Twin Lakes township, Mahnomon County | 847 | 46.2 | 392 | 31.4 | Waltham township, Mower County | 416 | 54.6 | 150 | 50.7 |
| Twin Valley city, Norman County | 865 | 42.0 | 399 | 46.4 | Walworth township, Becker County | 88 | 52.3 | 42 | 50.0 |
| Two Harbors city, Lake County | 3 613 | 14.9 | 1 631 | 15.6 | Wanamingo city, Goodhue County | 1 007 | 50.5 | 411 | 49.6 |
| Two Inlets township, Becker County | 237 | 29.5 | 156 | 32.7 | Wanamingo township, Goodhue County | 504 | 51.6 | 177 | 49.7 |
| Two Rivers township, Morrison County | 582 | 47.1 | 201 | 44.8 | Wanda city, Redwood County | 103 | 49.5 | 47 | 51.1 |
| Tyler city, Lincoln County | 1 218 | 46.6 | 577 | 48.4 | Wang township, Renville County | 299 | 49.5 | 122 | 50.8 |
| | | | | | | | | | |
| Tynsid township, Polk County | 58 | 55.2 | 29 | 51.7 | Wanger township, Marshall County | 95 | 47.4 | 46 | 45.7 |
| Tyro township, Yellow Medicine County | 208 | 47.1 | 84 | 47.6 | Warba city, Itasca County | 183 | 54.6 | 86 | 48.8 |
| Tyrene township, Le Sueur County | 564 | 45.7 | 215 | 46.0 | Ward township, Todd County | 471 | 38.4 | 213 | 46.0 |
| Udolpho township, Mower County | 458 | 48.5 | 173 | 50.9 | Warren city, Marshall County | 1 678 | 46.7 | 785 | 47.4 |
| Ulen city, Clay County | 532 | 39.8 | 228 | 45.2 | Warren township, Winona County | 629 | 47.2 | 225 | 47.1 |
| Ulen township, Clay County | 163 | 42.9 | 70 | 45.7 | Warrenton township, Marshall County | 93 | 60.2 | 38 | 55.3 |
| Underwood city, Otter Tail County | 319 | 47.0 | 154 | 46.1 | Warroad city, Roseau County | 1 722 | 48.0 | 766 | 48.0 |
| Udenwood township, Redwood County | 215 | 50.2 | 76 | 48.7 | Warsaw township, Goodhue County | 603 | 49.1 | 223 | 49.8 |
| Union township, Houston County | 385 | 52.5 | 140 | 49.3 | Warsaw township, Rice County | 1 433 | 48.8 | 566 | 49.3 |
| Union Grove township, Meeker County | 625 | 49.6 | 301 | 45.5 | Waseca city, Waseca County | 8 493 | 21.1 | 3 563 | 20.2 |
| Upper Red Lake UT, Beltrami County | 25 | 24.0 | 32 | 40.6 | Washington township, Le Sueur County | 797 | 47.3 | 482 | 43.8 |
| | | | | | Washington Lake township, Sibley County | 506 | 42.7 | 178 | 44.4 |
| | | | | | | | | | |
| Upsala city, Morrison County | 424 | 52.8 | 196 | 49.0 | Wasioja township, Dodge County | 963 | 47.0 | 338 | 49.7 |
| Urbank city, Otter Tail County | 59 | 44.1 | 33 | 42.4 | Waskish township, Beltrami County | 116 | 51.7 | 313 | 45.7 |
| Urness township, Douglas County | 266 | 42.1 | 183 | 47.5 | Watab township, Benton County | 2 920 | 30.5 | 1 088 | 29.3 |
| Utica city, Winona County | 230 | 40.4 | 85 | 42.4 | Waterbury township, Redwood County | 221 | 41.2 | 94 | 42.6 |
| Utica township, Winona County | 649 | 51.8 | 209 | 49.3 | Waterford township, Dakota County | 517 | 47.2 | 196 | 45.4 |
| Vadnais Heights city, Ramsey County | 13 069 | 11.8 | 5 132 | 11.8 | Watertown city, Carver County | 3 029 | 34.3 | 1 100 | 34.5 |
| Vail township, Redwood County | 310 | 38.7 | 89 | 47.2 | Watertown township, Carver County | 1 432 | 46.6 | 485 | 47.5 |
| Vallers township, Lyon County | 243 | 51.0 | 87 | 48.3 | Waterville city, Le Sueur County | 1 833 | 46.2 | 864 | 47.9 |
| Valley township, Marshall County | 164 | 43.9 | 68 | 42.6 | Waterville township, Le Sueur County | 742 | 47.0 | 396 | 44.2 |
| Van Buren township, St. Louis County | 175 | 42.9 | 89 | 47.2 | Watkins city, Meeker County | 880 | 45.1 | 367 | 46.9 |
| Vasa township, Goodhue County | 872 | 47.1 | 310 | 48.4 | Watopa township, Wabasha County | 265 | 46.0 | 102 | 48.0 |
| | | | | | | | | | |
| Vega township, Marshall County | 155 | 49.7 | 57 | 49.1 | Watson city, Chippewa County | 209 | 56.0 | 98 | 48.0 |
| Veldt township, Marshall County | 56 | 46.4 | 33 | 48.5 | Waubun city, Mahnomon County | 403 | 49.4 | 183 | 47.5 |
| Verdi township, Lincoln County | 240 | 44.6 | 94 | 48.9 | Waukenabo township, Aitkin County | 340 | 47.9 | 429 | 45.7 |
| Verdon township, Aitkin County | 44 | 50.0 | 44 | 43.2 | Waukon township, Norman County | 147 | 46.9 | 68 | 51.5 |
| Vergas city, Otter Tail County | 311 | 52.7 | 165 | 49.1 | Waverly township, Martin County | 245 | 46.9 | 97 | 48.5 |
| Vermillion Lake township, St. Louis County | 326 | 45.7 | 219 | 46.6 | Waverly city, Wright County | 732 | 45.5 | 332 | 47.6 |
| Vermillion city, Dakota County | 437 | 46.7 | 161 | 46.6 | Wawina township, Itasca County | 110 | 40.0 | 76 | 46.1 |
| Vermillion township, Dakota County | 1 243 | 46.9 | 403 | 46.9 | Wayzata city, Hennepin County | 4 113 | 10.9 | 2 047 | 10.8 |
| Verndale city, Wadena County | 575 | 44.0 | 260 | 46.5 | Wealthwood township, Aitkin County | 262 | 41.6 | 287 | 45.6 |
| Vernon township, Dodge County | 567 | 47.3 | 217 | 46.7 | Webster township, Rice County | 1 825 | 46.8 | 615 | 47.8 |
| Vernon Center city, Blue Earth County | 359 | 40.1 | 137 | 46.7 | Weimer township, Jackson County | 172 | 53.5 | 79 | 50.6 |
| | | | | | | | | | |
| Vernon Center township, Blue Earth County | 301 | 46.5 | 119 | 49.6 | Welch township, Goodhue County | 697 | 50.5 | 261 | 50.6 |
| Verona township, Faribault County | 391 | 47.6 | 168 | 50.0 | Welcome city, Martin County | 721 | 47.3 | 347 | 49.3 |
| Vesta city, Redwood County | 339 | 48.1 | 142 | 48.7 | Wellington township, Renville County | 242 | 44.6 | 93 | 47.3 |
| Vesta township, Redwood County | 206 | 48.5 | 78 | 50.4 | Wells city, Faribault County | 2 494 | 24.0 | 1 097 | 25.0 |
| Victor township, Wright County | 1 069 | 52.4 | 405 | 22.9 | Wells township, Rice County | 1 743 | 44.8 | 949 | 45.4 |
| Victoria city, Carver County | 4 025 | 23.2 | 1 410 | 22.9 | Wendell city, Grant County | 177 | 53.7 | 84 | 51.2 |
| Victory township, Lake of the Woods County | 4 | - | 6 | - | Wergeland township, Yellow Medicine County ... | 201 | 49.8 | 74 | 48.6 |
| Viding township, Clay County | 124 | 46.0 | 49 | 48.6 | West Albany township, Wabasha County | 439 | 54.7 | 153 | 49.0 |
| Vienna township, Rock County | 183 | 46.4 | 70 | 50.0 | West Bank township, Swift County | 200 | 53.5 | 85 | 51.8 |
| Viking city, Marshall County | 92 | 50.0 | 44 | 51.4 | Westbrook city, Cottonwood County | 755 | 49.3 | 412 | 49.3 |
| Viking township, Marshall County | 145 | 52.4 | 74 | 51.4 | Westbrook township, Cottonwood County | 302 | 42.4 | 106 | 48.1 |

Table 66. Percent of Population and Housing Units in Sample: 2000—Con.

[Data based on a sample (except Tables 65-68). For information on confidentiality protection, coverage, sampling error, and nonsampling error, see Appendix G. For location of definitions, see "How to Use This Census Report"]

| State County Place and County Subdivision | Population | | Housing units | | State County Place and County Subdivision | Population | | Housing units | |
|--|----------------------|-------------------------|----------------------|-------------------------|--|----------------------|-------------------------|----------------------|-------------------------|
| | 100-percent count | Percent in sample | 100-percent count | Percent in sample | | 100-percent count | Percent in sample | 100-percent count | Percent in sample |
| PLACE AND COUNTY SUBDIVISION—Con. | | | | | PLACE AND COUNTY SUBDIVISION—Con. | | | | |
| West Concord city, Dodge County | 836 | 51.9 | 344 | 48.3 | Windom township, Mower County | 640 | 48.9 | 237 | 48.9 |
| West Cook UT, Cook County | 1 671 | 22.6 | 1 526 | 22.9 | Windsor township, Traverse County | 54 | 40.7 | 147 | 49.0 |
| West Crow Wing UT, Crow Wing County | 5 144 | 17.3 | 2 387 | 17.6 | Winfield township, Renville County | 252 | 47.6 | 91 | 49.5 |
| Westerheim township, Lyon County | 286 | 50.3 | 100 | 48.0 | Winger city, Polk County | 205 | 46.8 | 105 | 44.8 |
| Western township, Otter Tail County | 142 | 50.0 | 51 | 47.1 | Winger township, Polk County | 177 | 45.2 | 81 | 43.2 |
| Westfield township, Dodge County | 421 | 48.9 | 157 | 49.0 | Wing River township, Wadena County | 430 | 44.0 | 196 | 40.8 |
| Westford township, Martin County | 331 | 51.1 | 127 | 47.2 | Winnebago city, Faribault County | 1 487 | 47.6 | 705 | 48.7 |
| West Heron Lake township, Jackson County | 202 | 51.0 | 75 | 49.3 | Winnebago township, Houston County | 257 | 50.2 | 108 | 51.9 |
| West Lakeland township, Washington County | 3 547 | 18.2 | 1 118 | 19.0 | Winnebago City township, Faribault County | 221 | 51.1 | 96 | 49.0 |
| Westline township, Redwood County | 203 | 53.2 | 81 | 50.6 | Winona city, Winona County | 27 069 | 15.5 | 10 666 | 15.7 |
| West Newton township, Nicollet County | 517 | 51.3 | 187 | 48.7 | Winsor township, Clearwater County | 146 | 34.9 | 77 | 45.5 |
| Westport city, Pope County | 72 | 51.4 | 25 | 48.0 | Winsted city, McLeod County | 2 094 | 45.6 | 847 | 47.6 |
| Westport township, Pope County | 279 | 51.6 | 90 | 53.3 | Winsted township, McLeod County | 987 | 52.2 | 342 | 50.3 |
| West St. Paul city, Dakota County | 19 405 | 13.5 | 8 779 | 13.7 | Winthrop city, Sibley County | 1 367 | 50.0 | 632 | 48.4 |
| Westside township, Nobles County | 258 | 52.3 | 88 | 47.7 | Winton city, St. Louis County | 185 | 48.1 | 97 | 48.5 |
| West Union city, Todd County | 87 | 52.9 | 32 | 50.0 | Wirt township, Itasca County | 94 | 56.4 | 94 | 46.8 |
| West Union township, Todd County | 312 | 55.1 | 103 | 47.6 | Wisconsin township, Jackson County | 263 | 52.1 | 111 | 49.5 |
| West Valley township, Marshall County | 147 | 44.9 | 76 | 44.7 | Wiscoy township, Winona County | 336 | 49.4 | 145 | 45.5 |
| Whalan city, Fillmore County | 64 | 54.7 | 45 | 48.9 | Wolf Lake city, Becker County | 31 | 54.8 | 22 | 45.5 |
| Wheatland township, Rice County | 1 358 | 47.5 | 444 | 47.5 | Wolf Lake township, Becker County | 227 | 39.6 | 83 | 48.2 |
| Wheaton city, Traverse County | 1 619 | 47.9 | 907 | 47.5 | Wolford township, Crow Wing County | 326 | 47.5 | 217 | 39.2 |
| Wheeler township, Lake of the Woods County | 386 | 15.8 | 372 | 14.5 | Wolverton city, Wilkin County | 122 | 54.9 | 73 | 46.6 |
| Wheeling township, Rice County | 541 | 46.4 | 178 | 46.1 | Wolverton township, Wilkin County | 130 | 44.6 | 51 | 47.1 |
| White township, St. Louis County | 3 477 | 22.8 | 1 645 | 23.4 | Woodbury city, Washington County | 46 463 | 12.9 | 17 541 | 12.7 |
| White Bear township, Ramsey County | 11 293 | 12.2 | 4 086 | 12.3 | Wood Lake city, Yellow Medicine County | 436 | 46.3 | 190 | 47.9 |
| White Bear Lake township, Pope County | 440 | 53.0 | 234 | 50.4 | Wood Lake township, Yellow Medicine County | 220 | 52.7 | 94 | 52.1 |
| White Bear Lake city | 24 325 | 13.7 | 9 813 | 13.5 | Woodland city, Hennepin County | 480 | 44.6 | 188 | 45.7 |
| Ramsey County (part) | 23 974 | 13.6 | 9 661 | 13.5 | Woodland township, Wright County | 1 137 | 47.8 | 398 | 49.2 |
| Washington County (part) | 351 | 19.7 | 152 | 17.8 | Woodrow township, Beltrami County | 74 | 47.3 | 49 | 49.0 |
| Whited township, Kanabec County | 808 | 49.6 | 363 | 47.4 | Woodrow township, Cass County | 667 | 40.0 | 1 261 | 44.6 |
| White Earth CDP, Becker County | 424 | 36.3 | 165 | 38.2 | Woods township, Chippewa County | 242 | 46.7 | 88 | 43.2 |
| White Earth township, Becker County | 799 | 36.9 | 276 | 39.5 | Woodside township, Otter Tail County | 293 | 47.1 | 120 | 50.0 |
| Whiteface Reservoir UT, St. Louis County | 292 | 37.3 | 340 | 37.9 | Woodside township, Polk County | 514 | 44.7 | 653 | 44.4 |
| Whitefield township, Kandiyohi County | 571 | 48.3 | 201 | 49.3 | Woodstock city, Pipestone County | 132 | 47.7 | 72 | 50.0 |
| Whiteford township, Marshall County | 38 | 55.3 | 20 | 50.0 | Woodville township, Waseca County | 2 273 | 27.5 | 478 | 46.2 |
| White Oak township, Hubbard County | 359 | 42.1 | 337 | 27.9 | Workman township, Aitkin County | 194 | 51.0 | 250 | 47.6 |
| White Pine township, Aitkin County | 34 | 32.4 | 25 | 36.0 | Worthington city, Nobles County | 11 283 | 18.1 | 4 573 | 18.7 |
| Whitewater township, Winona County | 202 | 54.0 | 70 | 48.6 | Worthington township, Nobles County | 316 | 52.2 | 132 | 50.0 |
| Wildler city, Jackson County | 69 | 62.3 | 33 | 54.5 | Wrenshall city, Carlton County | 308 | 48.1 | 120 | 47.5 |
| Wild Rice township, Norman County | 334 | 46.4 | 139 | 48.2 | Wrenshall township, Carlton County | 326 | 48.5 | 142 | 47.2 |
| Wildwood township, Itasca County | 193 | 50.3 | 137 | 50.4 | Wright city, Carlton County | 93 | 57.0 | 44 | 45.5 |
| Wilkinson township, Cass County | 270 | 38.9 | 179 | 27.9 | Wright township, Marshall County | 126 | 50.8 | 62 | 51.6 |
| Willernie city, Washington County | 549 | 44.6 | 229 | 44.5 | Wuori township, St. Louis County | 563 | 44.4 | 231 | 46.3 |
| Williams township, Aitkin County | 153 | 52.3 | 142 | 47.9 | Wyandotte township, Pennington County | 101 | 50.5 | 46 | 52.2 |
| Williams city, Lake of the Woods County | 210 | 48.6 | 115 | 49.6 | Wyannett township, Isanti County | 1 698 | 47.3 | 767 | 48.2 |
| Willmar city, Kandiyohi County | 18 351 | 20.3 | 7 789 | 19.3 | Wykeham township, Todd County | 436 | 44.5 | 177 | 44.6 |
| Willmar township, Kandiyohi County | 661 | 41.0 | 175 | 49.1 | Wykoff city, Fillmore County | 460 | 50.9 | 216 | 49.1 |
| Willow Lake township, Redwood County | 247 | 46.6 | 87 | 44.8 | Wylie township, Red Lake County | 72 | 45.8 | 23 | 47.8 |
| Willow River city, Pine County | 309 | 44.3 | 155 | 50.3 | Wyoming city, Chisago County | 3 048 | 23.3 | 1 055 | 24.5 |
| Willow Valley township, St. Louis County | 139 | 41.0 | 87 | 47.1 | Wyoming township, Chisago County | 4 379 | 16.4 | 1 490 | 16.4 |
| Wilma township, Pine County | 137 | 29.2 | 114 | 45.6 | Yellow Bank township, Lac qui Parle County | 177 | 40.1 | 82 | 43.9 |
| Wilmington township, Houston County | 472 | 47.0 | 179 | 46.9 | York township, Fillmore County | 409 | 45.7 | 159 | 49.1 |
| Wilmont city, Nobles County | 332 | 47.3 | 155 | 49.0 | Young America township, Carver County | 838 | 49.2 | 271 | 46.9 |
| Wilmont township, Nobles County | 228 | 47.8 | 86 | 48.8 | Yucatan township, Houston County | 351 | 41.3 | 147 | 45.6 |
| Wilson township, Cass County | 551 | 46.1 | 228 | 46.9 | Zemple city, Itasca County | 75 | 42.7 | 29 | 48.3 |
| Wilson township, Winona County | 1 152 | 39.9 | 446 | 38.8 | Zimmerman city, Sherburne County | 2 851 | 24.3 | 1 018 | 24.7 |
| Wilton city, Beltrami County | 186 | 50.0 | 80 | 46.3 | Zion township, Stearns County | 388 | 43.6 | 127 | 44.9 |
| Wilton township, Waseca County | 392 | 54.6 | 143 | 48.3 | Zippel township, Lake of the Woods County | 140 | 12.1 | 142 | 12.0 |
| Winchester township, Norman County | 74 | 37.8 | 31 | 45.2 | Zumbro township, Wabasha County | 715 | 47.4 | 322 | 47.8 |
| Windemere township, Pine County | 1 489 | 47.0 | 1 347 | 47.8 | Zumbro Falls city, Wabasha County | 177 | 50.3 | 81 | 50.6 |
| Windom city, Cottonwood County | 4 490 | 22.2 | 2 089 | 21.7 | Zumbrota city, Goodhue County | 2 789 | 32.5 | 1 191 | 32.2 |
| | | | | | Zumbrota township, Goodhue County | 591 | 51.8 | 214 | 50.5 |

Table 67. **Percent of Population and Housing Units in Sample: 2000**

[Data based on a sample (except Tables 65-68). For information on confidentiality protection, coverage, sampling error, and nonsampling error, see Appendix G. For location of definitions, see "How to Use This Census Report"]

| American Indian Area County | Population | | Housing units | | American Indian Area County | Population | | Housing units | |
|---|----------------------|-------------------------|----------------------|-------------------------|--|----------------------|-------------------------|----------------------|-------------------------|
| | 100-percent count | Percent in sample | 100-percent count | Percent in sample | | 100-percent count | Percent in sample | 100-percent count | Percent in sample |
| AMERICAN INDIAN RESERVATION AND OFF-RESERVATION TRUST LAND — FEDERAL | | | | | AMERICAN INDIAN RESERVATION AND OFF-RESERVATION TRUST LAND — FEDERAL—Con. | | | | |
| All areas | 35 282 | 37.3 | 18 701 | 35.6 | Minnesota Chippewa Trust Land, MN | 78 | 23.1 | 43 | 25.6 |
| Bois Forte Reservation, MN | 657 | 43.8 | 398 | 35.9 | Becker County (part) | 3 | - | 5 | 20.0 |
| Itasca County (part) | 157 | 45.2 | 143 | 36.4 | Carlton County (part) | 1 | 100.0 | 1 | 100.0 |
| Koochiching County (part) | 56 | 42.9 | 19 | 42.1 | Cass County (part) | - | (X) | 1 | - |
| St. Louis County (part) | 444 | 43.5 | 236 | 35.2 | Otter Tail County (part) | - | (X) | - | (X) |
| Fond du Lac Reservation and Off-Reservation Trust Land, MN—WI (part) | 3 728 | 38.5 | 1 512 | 39.5 | St. Louis County (part) | 74 | 23.0 | 36 | 25.0 |
| Fond du Lac Reservation | 3 728 | 38.5 | 1 512 | 39.5 | Prairie Island Indian Community and Off-Reservation Trust Land, MN | 199 | 43.7 | 65 | 40.0 |
| Carlton County (part) | 2 751 | 39.9 | 1 147 | 40.3 | Prairie Island Indian Community | 177 | 40.1 | 57 | 38.6 |
| St. Louis County (part) | 977 | 34.6 | 365 | 37.0 | Goodhue County (part) | 177 | 40.1 | 57 | 38.6 |
| Grand Portage Reservation and Off-Reservation Trust Land, MN | 557 | 35.7 | 286 | 35.0 | Prairie Island Off-Reservation Trust Land | 22 | 72.7 | 8 | 50.0 |
| Grand Portage Reservation | 557 | 35.7 | 286 | 35.0 | Dakota County (part) | 22 | 72.7 | 8 | 50.0 |
| Cook County (part) | 557 | 35.7 | 286 | 35.0 | Goodhue County (part) | - | (X) | - | (X) |
| Grand Portage Off-Reservation Trust Land | - | (X) | - | (X) | Red Lake Reservation, MN | 5 162 | 23.1 | 1 419 | 22.5 |
| Cook County (part) | - | (X) | - | (X) | Beltrami County (part) | 5 077 | 23.2 | 1 388 | 22.4 |
| Ho-Chunk Reservation and Off-Reservation Trust Land, WI—MN (part) | - | (X) | - | (X) | Clearwater County (part) | 85 | 21.2 | 28 | 21.4 |
| Ho-Chunk Off-Reservation Trust Land (part) | - | (X) | - | (X) | Koochiching County (part) | - | (X) | - | (X) |
| Houston County (part) | - | (X) | - | (X) | Lake of the Woods County (part) | - | (X) | 2 | 50.0 |
| Leech Lake Reservation and Off-Reservation Trust Land, MN | 10 205 | 35.6 | 6 828 | 31.6 | Marshall County (part) | - | (X) | - | (X) |
| Leech Lake Reservation | 10 205 | 35.6 | 6 828 | 31.6 | Pennington County (part) | - | (X) | - | (X) |
| Beltrami County (part) | 1 665 | 32.9 | 960 | 31.0 | Polk County (part) | - | (X) | - | (X) |
| Cass County (part) | 5 766 | 38.2 | 4 253 | 33.6 | Red Lake County (part) | - | (X) | - | (X) |
| Hubbard County (part) | 226 | 29.6 | 156 | 37.2 | Roseau County (part) | - | (X) | 1 | 100.0 |
| Itasca County (part) | 2 548 | 32.3 | 1 459 | 25.6 | Sandy Lake Reservation, MN | 70 | 41.4 | 22 | 50.0 |
| Leech Lake Off-Reservation Trust Land | - | (X) | - | (X) | Aitkin County (part) | 70 | 41.4 | 22 | 50.0 |
| Cass County (part) | - | (X) | - | (X) | Shakopee Mdwakanton Sioux Community and Off-Reservation Trust Land, MN | 338 | 43.8 | 120 | 42.5 |
| Lower Sioux Reservation, MN | 335 | 42.7 | 116 | 43.1 | Shakopee Mdwakanton Sioux Community | 266 | 43.2 | 97 | 42.3 |
| Redwood County (part) | 335 | 42.7 | 116 | 43.1 | Scott County (part) | 266 | 43.2 | 97 | 42.3 |
| Mille Lacs Reservation and Off-Reservation Trust Land, MN | 4 704 | 43.9 | 2 869 | 44.7 | Shakopee Mdwakanton Sioux Off-Reservation Trust Land | 72 | 45.8 | 23 | 43.5 |
| Mille Lacs Reservation | 4 548 | 44.2 | 2 826 | 44.7 | Scott County (part) | 72 | 45.8 | 23 | 43.5 |
| Aitkin County (part) | 87 | 49.4 | 35 | 42.9 | Upper Sioux Reservation, MN | 57 | 54.4 | 31 | 48.4 |
| Crow Wing County (part) | - | (X) | - | (X) | Yellow Medicine County (part) | 57 | 54.4 | 31 | 48.4 |
| Mille Lacs County (part) | 4 446 | 44.0 | 2 782 | 44.8 | White Earth Reservation and Off-Reservation Trust Land, MN | 9 192 | 42.4 | 4 992 | 38.0 |
| Pine County (part) | 15 | 60.0 | 9 | 44.4 | White Earth Reservation | 9 188 | 42.4 | 4 991 | 38.0 |
| Mille Lacs Off-Reservation Trust Land | 156 | 35.3 | 43 | 41.9 | Becker County (part) | 3 366 | 40.5 | 2 052 | 35.3 |
| Aitkin County (part) | 5 | - | 1 | - | Clearwater County (part) | 632 | 29.1 | 239 | 35.6 |
| Pine County (part) | 151 | 36.4 | 42 | 42.9 | Mahnomen County | 5 190 | 45.3 | 2 700 | 40.2 |
| | | | | | White Earth Off-Reservation Trust Land | 4 | 100.0 | 1 | 100.0 |
| | | | | | Clearwater County (part) | 4 | 100.0 | 1 | 100.0 |

Table 68. **Percent of Population and Housing Units in Sample: 2000**

[The above table was omitted because there were no qualifying areas.]

Appendixes

Several appendixes traditionally found in printed reports are now available in a separate volume. See PHC-2-A, *Summary Social, Economic, and Housing Characteristics, Selected Appendixes* in print or on the Internet at <http://www.census.gov/prod/cen2000/phc-2-a.pdf> for the following:

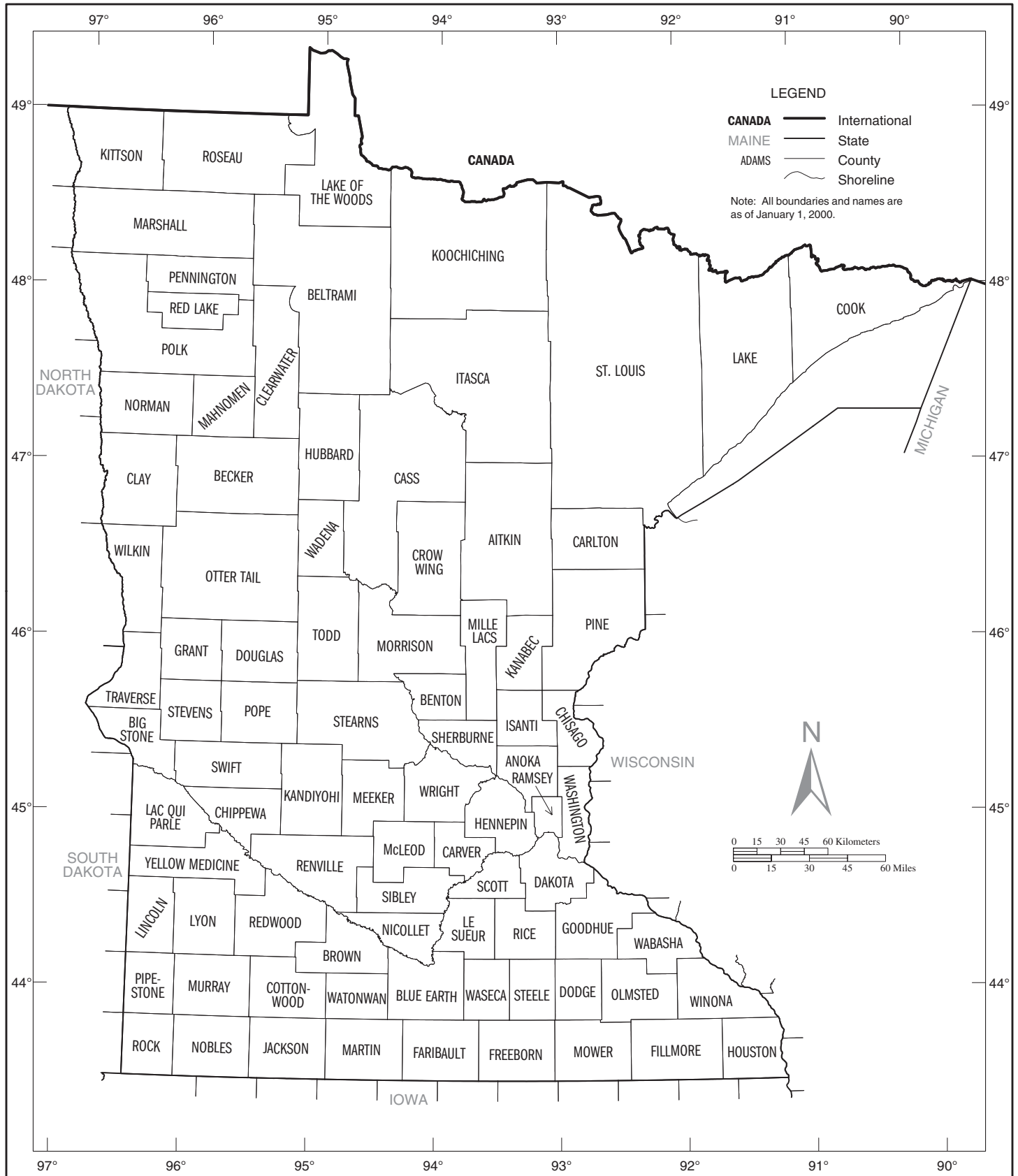
- Appendix A. Geographic Terms and Concepts
- Appendix B. Definitions of Subject Characteristics
- Appendix C. Data Collection and Processing Procedures
- Appendix D. Questionnaire
- Appendix E. Data Products and User Assistance
- Appendix H. Acknowledgments

This Appendix section contains:

- Appendix F. Maps
- Appendix G. Accuracy of the Data

Appendix F. Maps

Counties

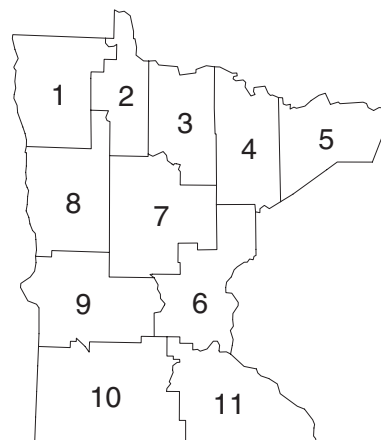


County Subdivision Outline Map Legend and County Location Index

Map Legend

| | |
|-----|--|
| --- | International |
| | American Indian Reservation (Federal) ¹ |
| | Off-Reservation Trust Land ¹ |
| --- | State |
| | County |
| | County Subdivision ² |
| --- | Incorporated Place ² |
| --- | Zena |
| --- | Census Designated Place |
| | Large River, Lake, Water Body, or Shoreline |
| | A fishhook joins contiguous and/or discontinuous parts of the same geographic entity |

Map Sections



¹ A 'w' following an American Indian area name indicates that tribal subdivisions are defined for that area. The tribal subdivision boundaries are displayed on the tribal subdivision map(s) immediately following the State/County Subdivision section maps.

² A '°' following a place name indicates that the place is an independent place or independent city. An independent place is not part of any legal county subdivision and thus serves as the statistical equivalent of a legal county subdivision. An independent city is not part of any county or legal county subdivision and thus serves as both the statistical equivalent of a county and a legal county subdivision. The name for the county subdivision is always the same as that of the place and never shown separately on the map.

Note: All legal boundaries and names are as of January 1, 2000. Where international, state, county, and/or county subdivision boundaries coincide, the map shows the boundary symbol for the highest level of these geographic entities. The county boundary is always shown. Where a county subdivision boundary coincides with a place boundary, the map does not show the place boundary symbol. Any geographic entity name may include '(pt.)' if some portion of the entity extends beyond the limits of the map area displayed on the page, or if multiple discontinuous pieces of the entity have been discretely labeled on the page. A geographic entity name may include '(pts.)' if many discontinuous pieces exist for that entity that cannot be discretely labeled. The boundaries shown on this map are for Census Bureau statistical data collection and tabulation purposes only; their depiction and designation for statistical purposes does not constitute a determination of jurisdictional authority or rights of ownership or entitlement.

County Location Index

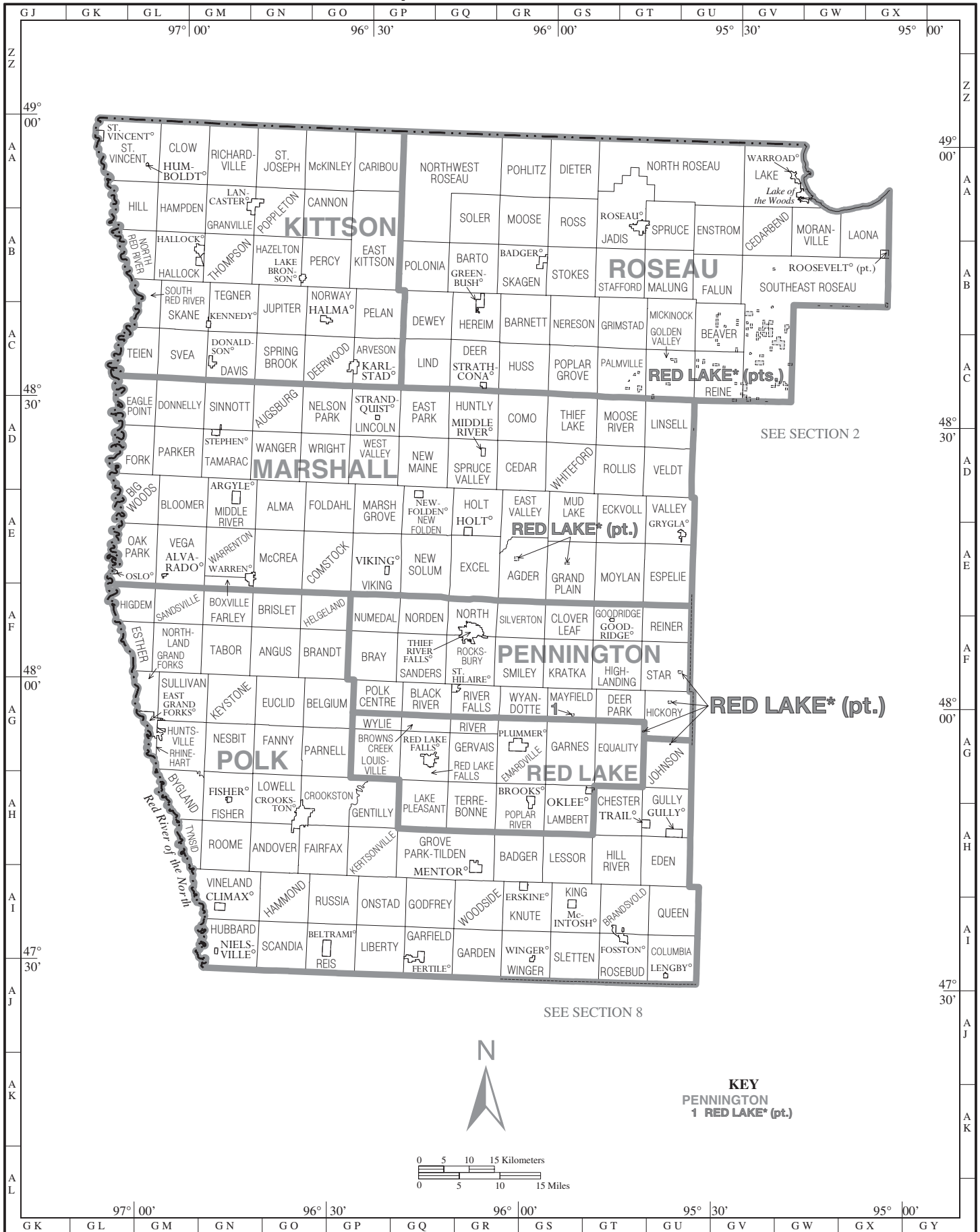
This list presents the reference coordinates for each county on the county subdivision outline map. Map section numbers refer to the county subdivision outline maps only.

| COUNTY | MAP SEC | MAP REF | COUNTY | MAP SEC | MAP REF | COUNTY | MAP SEC | MAP REF |
|-----------------|---------|---------|------------------------|---------|---------|-----------------|---------|---------|
| Aitkin..... | 7 | HH-AO | Goodhue..... | 11 | HL-BB | Morrison..... | 7 | HC-AR |
| Anoka..... | 6 | HI-AW | Grant..... | 9 | GR-AS | Mower..... | 11 | HL-BF |
| Becker..... | 8 | GT-AM | Hennepin..... | 6 | HH-AX | Murray..... | 10 | GT-BD |
| Beltrami..... | 2 | GY-AG | Houston..... | 11 | HT-BF | Nicollet..... | 10 | HC-BB |
| Benton..... | 6 | HE-AT | Hubbard..... | 7 | GY-AL | Nobles..... | 10 | GT-BF |
| Big Stone..... | 9 | GP-AV | Isanti..... | 6 | HI-AU | Norman..... | 8 | GP-AK |
| Blue Earth..... | 10 | HD-BD | Itasca..... | 3 | HG-AI | Olmsted..... | 11 | HN-BD |
| Brown..... | 10 | GZ-BC | Jackson..... | 10 | GX-BF | Otter Tail..... | 8 | GT-AP |
| Carlton..... | 6 | HL-AO | Kanabec..... | 6 | HI-AS | Pennington..... | 1 | GR-AF |
| Carver..... | 11 | HF-AZ | Kandiyohi..... | 9 | GX-AX | Pine..... | 6 | HL-AR |
| Cass..... | 7 | HC-AM | Kittson..... | 1 | GN-AB | Pipestone..... | 10 | GQ-BD |
| Chippewa..... | 9 | GU-AX | Koochiching..... | 3 | HF-AE | Polk..... | 1 | GP-AH |
| Chisago..... | 6 | HK-AU | Lac qui Parle..... | 9 | GQ-AY | Pope..... | 9 | GV-AU |
| Clay..... | 8 | GP-AM | Lake..... | 5 | HT-AI | Ramsey..... | 6 | HJ-AX |
| Clearwater..... | 8 | GV-AI | Lake of the Woods..... | 2 | GY-AB | Red Lake..... | 1 | GR-AG |
| Cook..... | 5 | HZ-AH | Le Sueur..... | 11 | HF-BB | Redwood..... | 10 | GW-BB |
| Cottonwood..... | 10 | GW-BD | Lincoln..... | 10 | GQ-BB | Renville..... | 10 | GY-AZ |
| Crow Wing..... | 7 | HD-AP | Lyon..... | 10 | GS-BB | Rice..... | 11 | HI-BB |
| Dakota..... | 11 | HJ-AZ | Mahnomen..... | 8 | GT-AK | Rock..... | 10 | GQ-BF |
| Dodge..... | 11 | HK-BD | Marshall..... | 1 | GP-AD | Roseau..... | 1 | GT-AB |
| Douglas..... | 9 | GV-AS | Martin..... | 10 | HA-BF | Scott..... | 11 | HG-BA |
| Faribault..... | 10 | HE-BF | McLeod..... | 10 | HC-AZ | Sherburne..... | 6 | HF-AV |
| Fillmore..... | 11 | HP-BF | Meeker..... | 9 | HA-AX | Sibley..... | 10 | HC-BA |
| Freeborn..... | 11 | HH-BF | Mille Lacs..... | 6 | HG-AS | St. Louis..... | 4 | HN-AI |

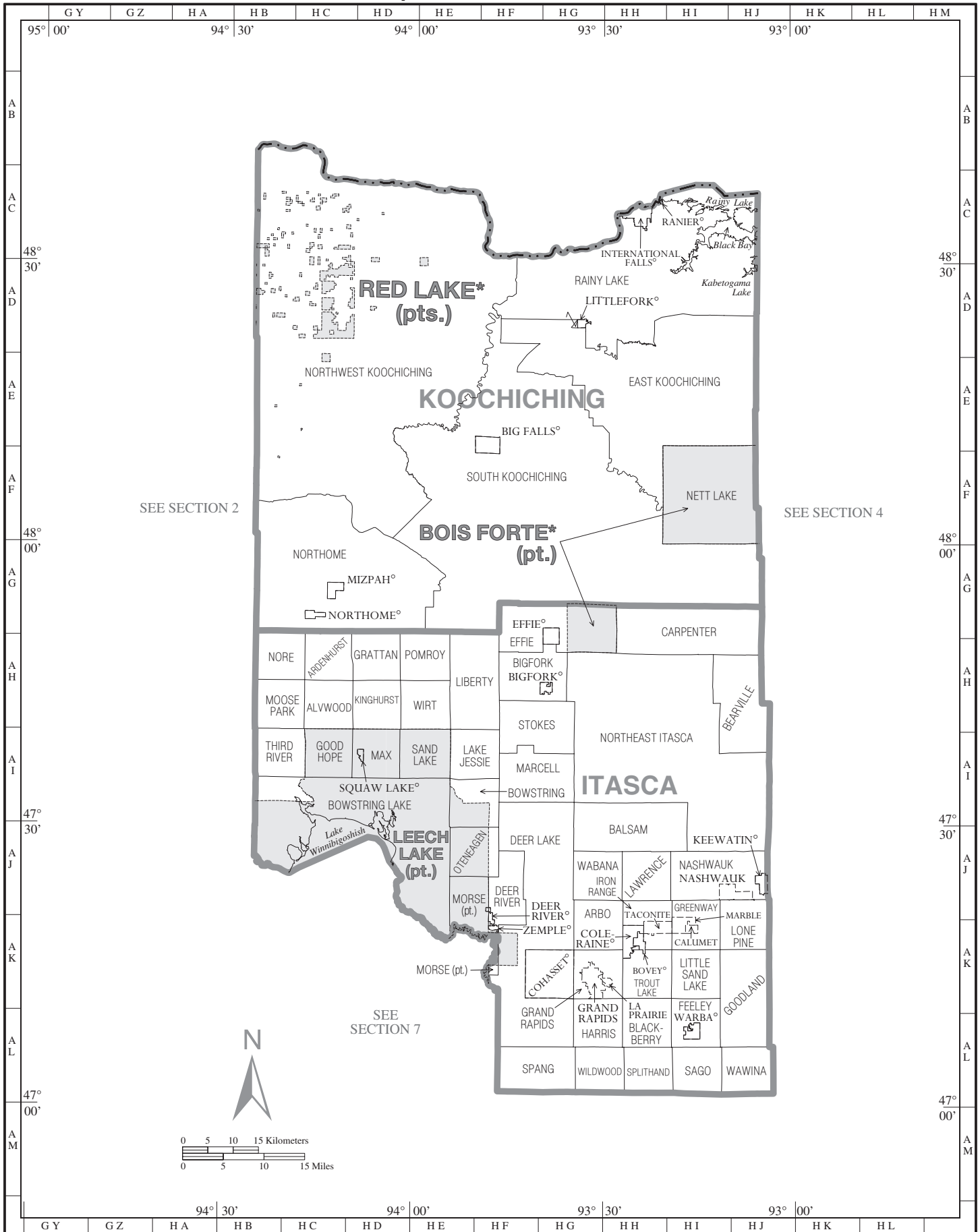
County Subdivision Outline Map Legend and County Location Index

| COUNTY | MAP SEC | MAP REF |
|----------------------|------------|------------|
| Stearns..... | 9 | HA-AU |
| Steele..... | 11 | HI-BD |
| Stevens..... | 9 | GR-AU |
| Swift..... | 9 | GT-AW |
| Todd..... | 7 | GY-AR |
| Traverse..... | 9 | GP-AT |
| Wabasha..... | 11 | HO-BC |
| Wadena..... | 7 | GY-AO |
| Waseca..... | 11 | HG-BD |
| Washington..... | 6 | HK-AX |
| Watonwan..... | 10 | HA-BE |
| Wilkin..... | 8 | GP-AP |
| Winona..... | 11 | HR-BE |
| Wright..... | 6 | HE-AW |
| Yellow Medicine..... | 10 | GS-AZ |

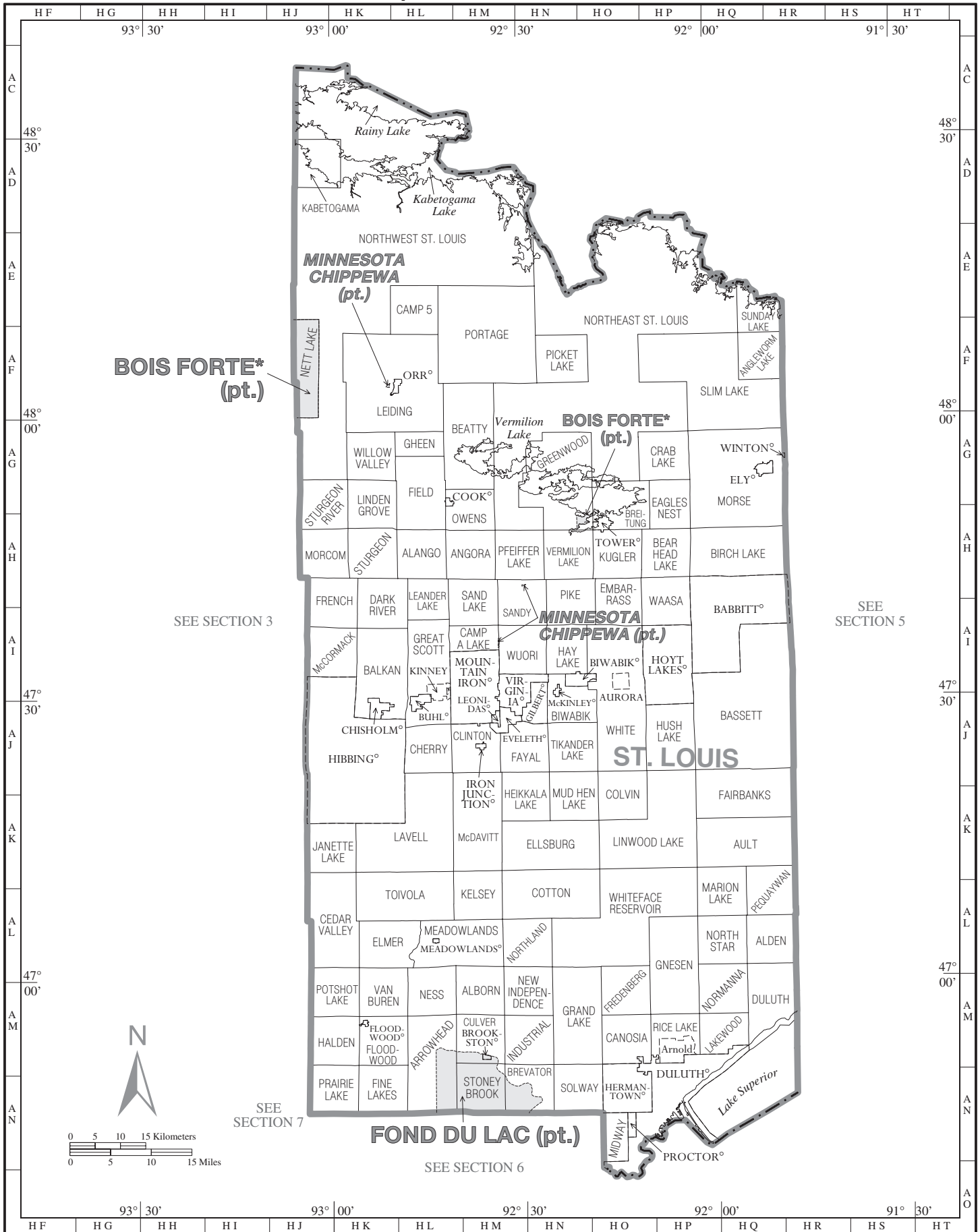
American Indian Areas, Counties, County Subdivisions, and Places – Section 1



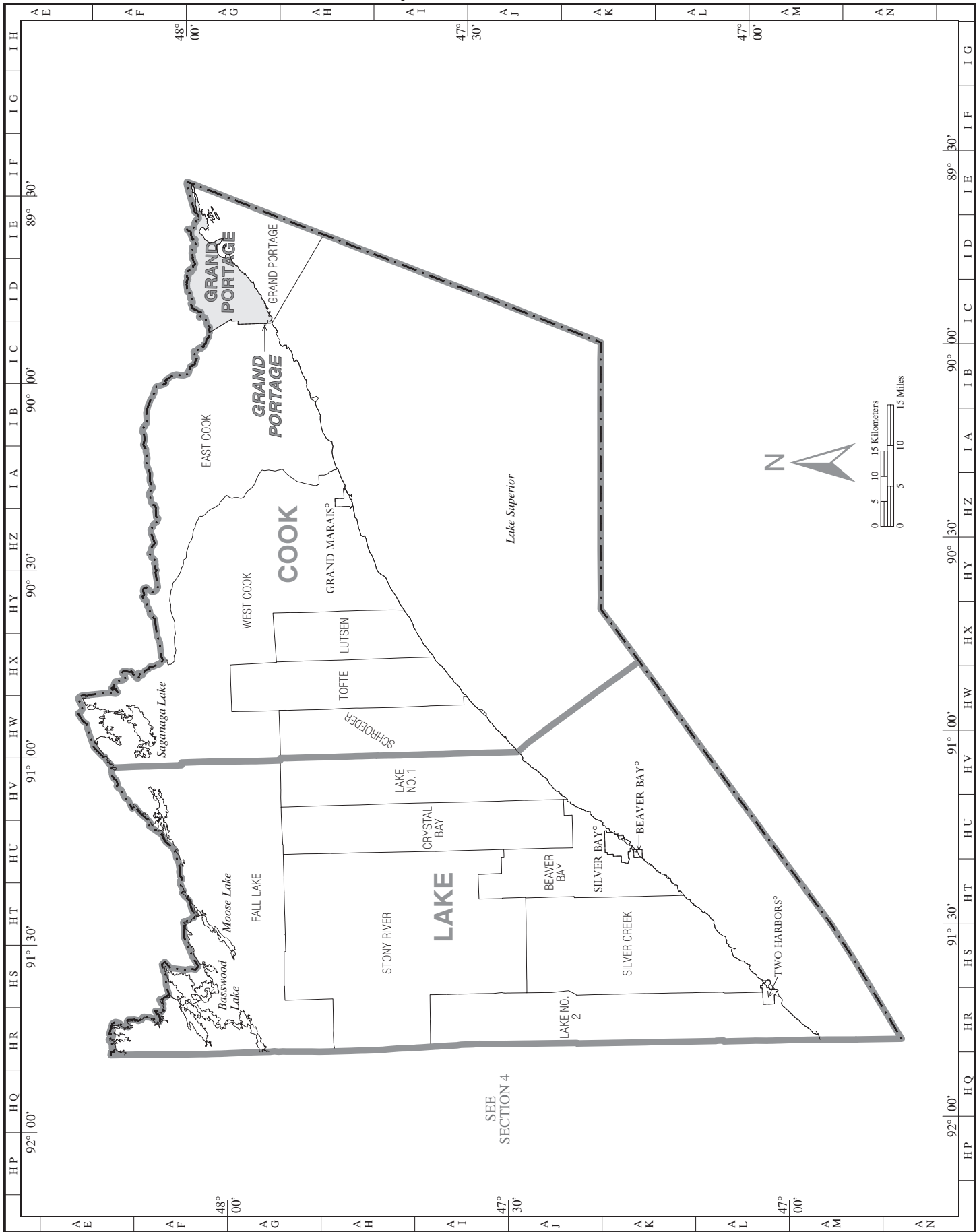
American Indian Areas, Counties, County Subdivisions, and Places – Section 3



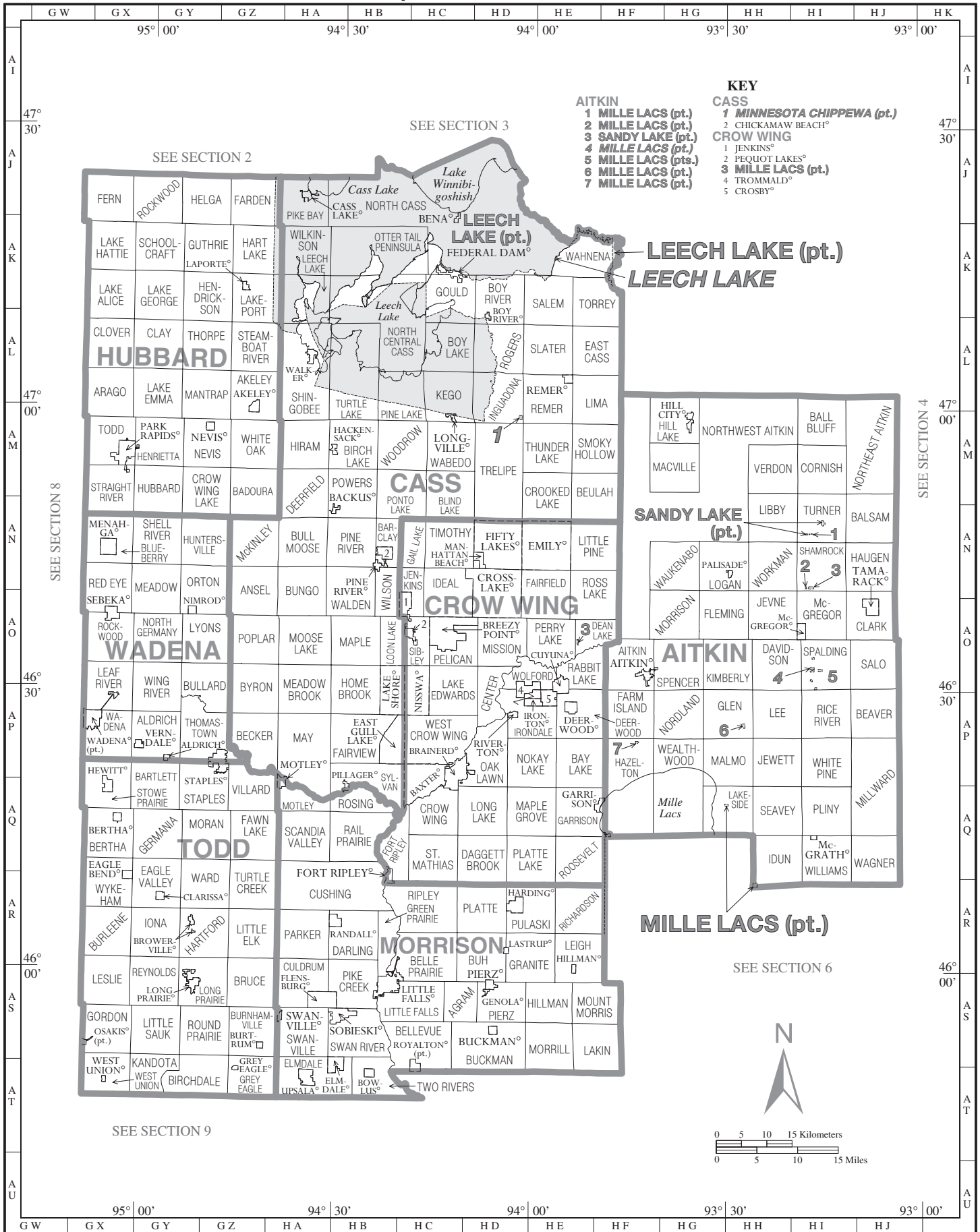
American Indian Areas, Counties, County Subdivisions, and Places – Section 4



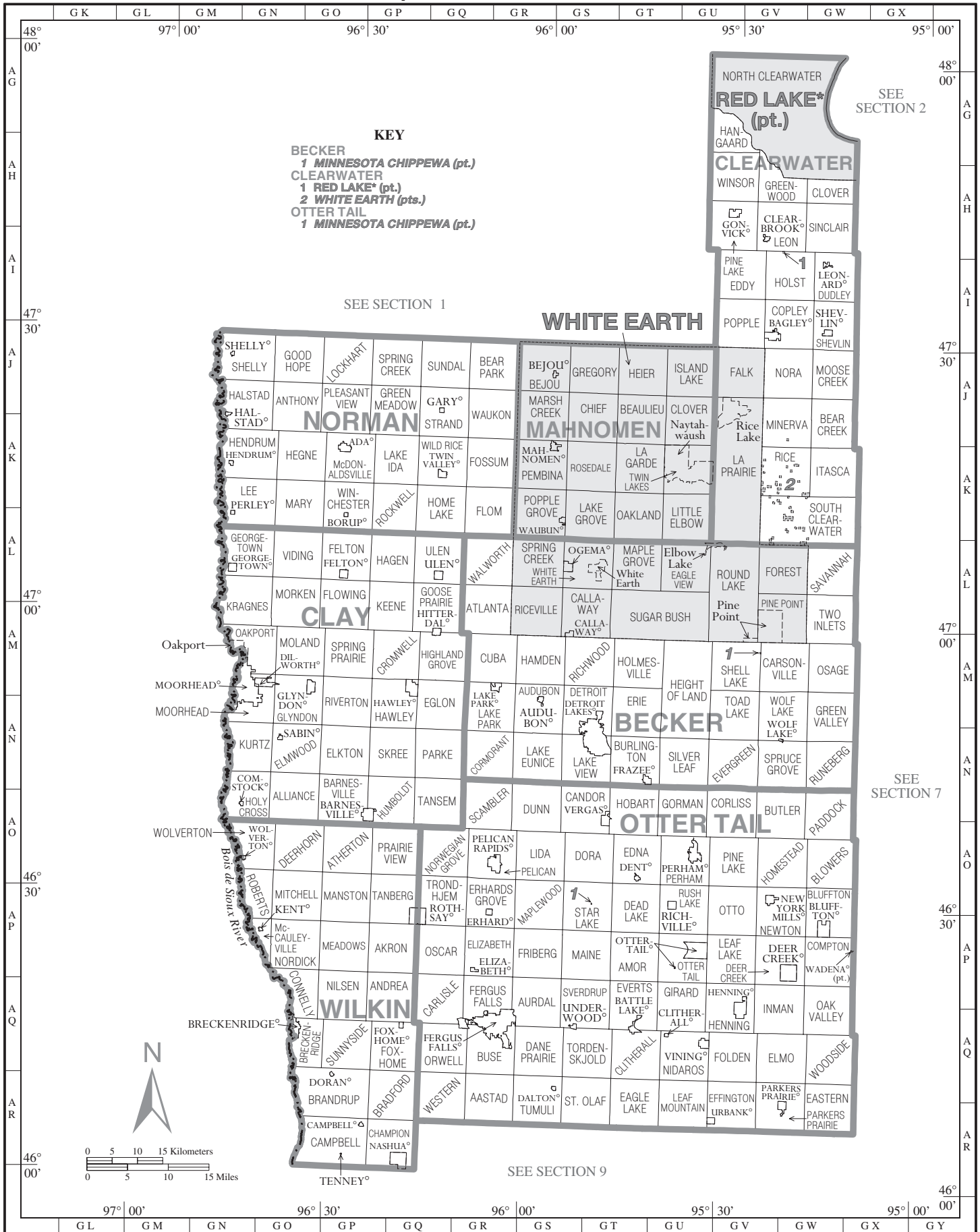
American Indian Areas, Counties, County Subdivisions, and Places - Section 5



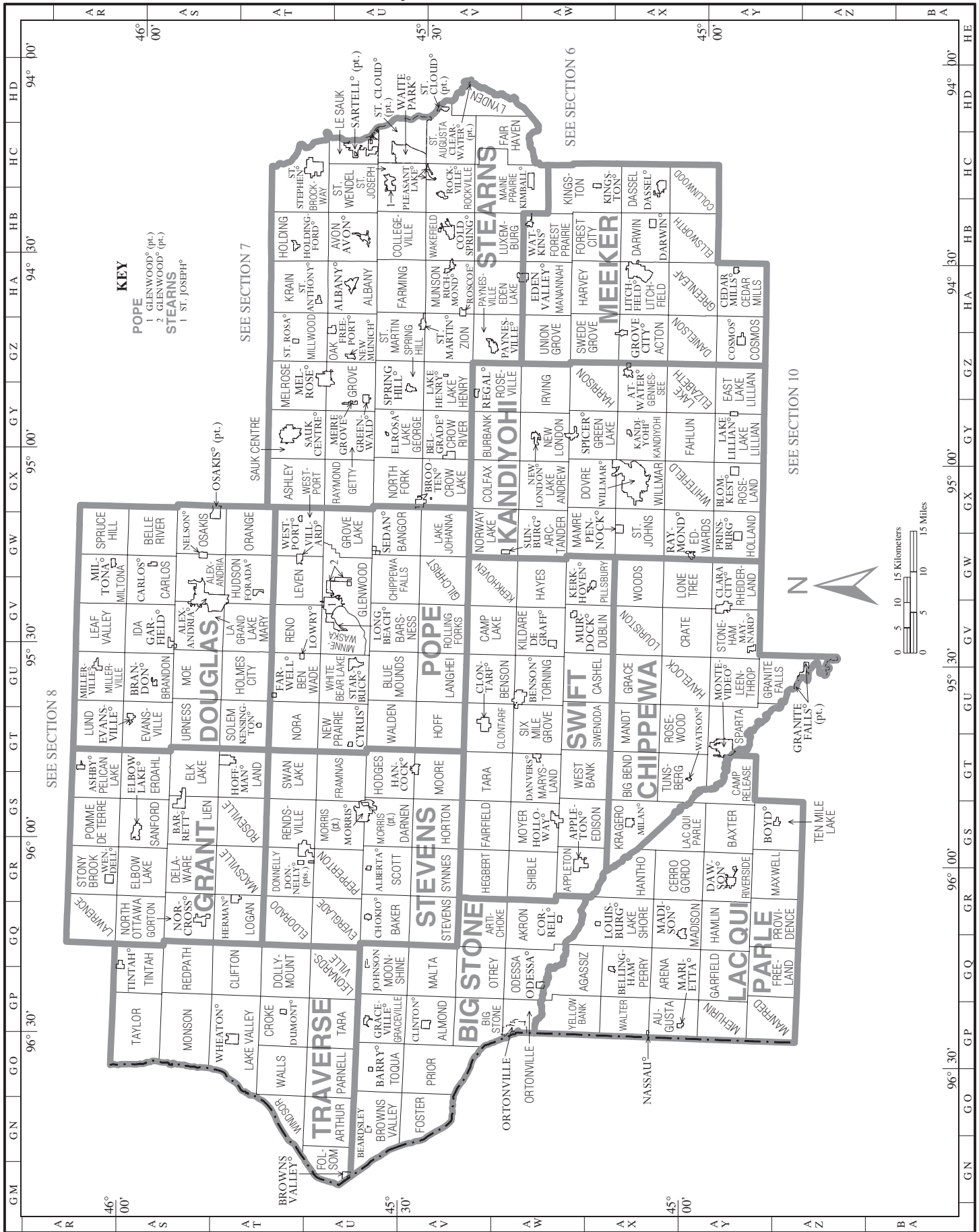
American Indian Areas, Counties, County Subdivisions, and Places – Section 7



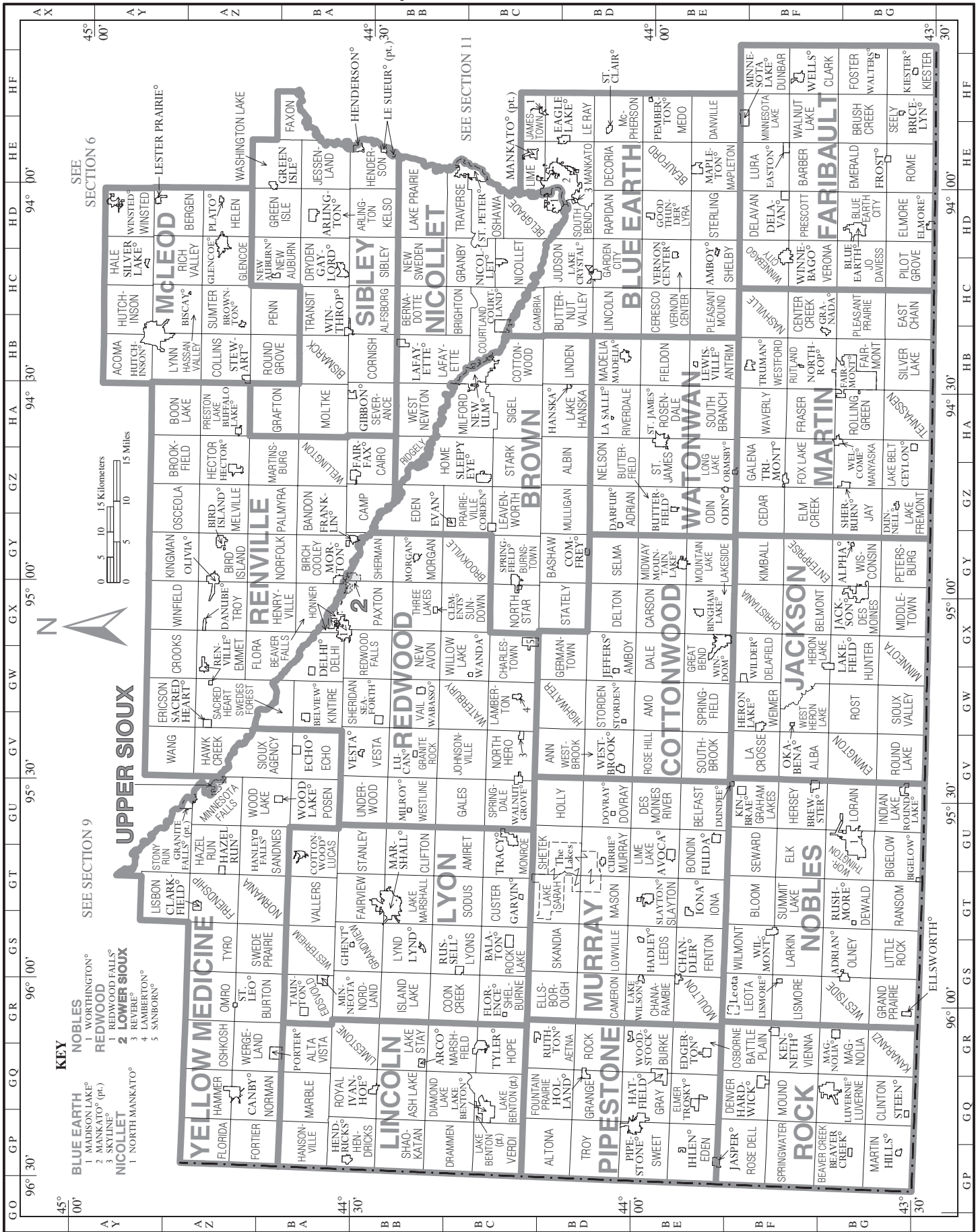
American Indian Areas, Counties, County Subdivisions, and Places – Section 8




American Indian Areas, Counties, County Subdivisions, and Places - Section 9



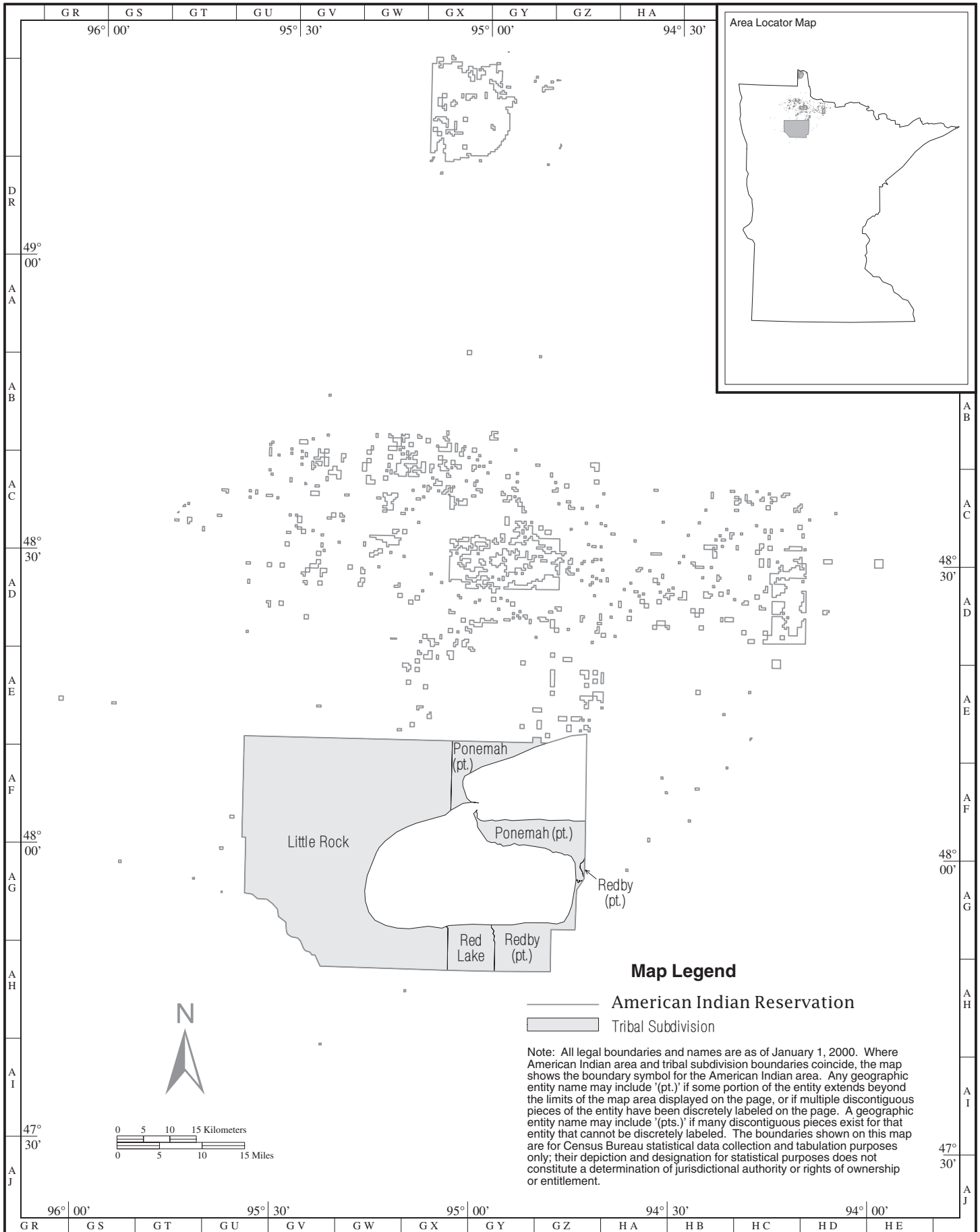
American Indian Areas, Counties, County Subdivisions, and Places - Section 10



American Indian Reservation, Tribal Subdivisions – Bois Forte



American Indian Reservation, Tribal Subdivisions – Red Lake



Map Legend

-  American Indian Reservation
-  Tribal Subdivision

Note: All legal boundaries and names are as of January 1, 2000. Where American Indian area and tribal subdivision boundaries coincide, the map shows the boundary symbol for the American Indian area. Any geographic entity name may include '(pt.)' if some portion of the entity extends beyond the limits of the map area displayed on the page, or if multiple discontinuous pieces of the entity have been discretely labeled on the page. A geographic entity name may include '(pts.)' if many discontinuous pieces exist for that entity that cannot be discretely labeled. The boundaries shown on this map are for Census Bureau statistical data collection and tabulation purposes only; their depiction and designation for statistical purposes does not constitute a determination of jurisdictional authority or rights of ownership or entitlement.

Appendix G.

Accuracy of the Data

INTRODUCTION

The data contained in this product are based on the Census 2000 sample. The data are estimates of the actual figures that would have been obtained from a complete count. Estimates derived from a sample are expected to be different from the 100-percent figures because they are subject to sampling and nonsampling errors. Sampling error in data arises from the selection of people and housing units included in the sample. Nonsampling error affects both sample and 100-percent data and is introduced as a result of errors that may occur during the data collection and processing phases of the census. This chapter provides a detailed discussion of both types of errors and a description of the estimation procedures.

MASTER ADDRESS FILE DEVELOPMENT

The majority of addresses in the country are in what is known for census purposes as Mailout/Mailback areas, which generally consist of city-style addresses. The original source of addresses on the Master Address File (MAF) for the Mailout/Mailback areas was the 1990 Census Address Control File (ACF). The first update to the ACF addresses is a United States Postal Service (USPS) Delivery Sequence File (DSF) of addresses. The November 1997, September 1998, November 1999, and April 2000 DSFs were incorporated into the MAF.

Until shortly before the census, the ACF addresses and the November 1997 and September 1998 residential DSF addresses constituted the MAF. These addresses were tested against Census Bureau geographic information to determine their location at the census block level. The geographic information is maintained in the Census Bureau's Topologically Integrated Geographic Encoding Referencing (TIGER) system. When an address on the MAF can be uniquely matched to the address range in TIGER for a street segment that forms one of the boundaries of a particular block, the address is said to be *geocoded* to that block. Valid and geocoded addresses appeared on each address list used for a field operation.

The Block Canvass operation was the next major address list operation in the Mailout/Mailback areas for Census 2000. Between January and May 1999, there was a 100-percent canvass of every block in these areas. Every geocoded address was printed in a block-by-block address register. Block Canvassing listers identified each address as one of the following: a verified housing unit; a unit with corrections to the street name or directional; a delete; a duplicate, implying the unit exists elsewhere on the list with a different, unmatchable designation, such as a different street name or building name; uninhabitable; or nonresidential. Also, units that were deleted from one block and matched an added unit in another block were called a move.

A cooperative address list check with local governmental units throughout the country, called Local Update of Census Addresses (LUCA) 98, occurred in approximately the same time frame as Block Canvassing. In LUCA 98, the participating governmental units received an address list and were asked for input mostly on added units but also on deleted units and corrected street names or directionals. The outcome of this operation was similar to that of Block Canvassing; units were added to and deleted from blocks, and address corrections were made.

The Decennial Master Address File (DMAF), created in July 1999, was the file used for the main printing of the Census 2000 questionnaires. In Mailout/Mailback areas, the operations that had yielded housing units and their status before this initial printing stage were the ACF, the November 1997 DSF, the September 1998 DSF, LUCA 98, and Block Canvassing.

Updates to the DMAF followed the creation of the initial DMAF. Addresses were added by the November 1999, February 2000, and April 2000 DSFs. The LUCA 98 field verification and appeal processes were address update operations that occurred subsequent to the creation of the initial

DMAF. Units receiving a conflicting status from Block Canvassing and the LUCA 98 operation were sent for field verification by the Census Bureau; the results of the field verification were sent to the governmental units. The governmental unit could appeal the Census Bureau's findings for particular units at this stage. At an appeal, the Census Bureau and the governmental unit submit their evidence of the status of a housing unit for independent review. The Census Address List Appeals Office, a temporary Federal office established outside the Department of Commerce, administered the appeal process. The Director of the Appeals Office (or their designee) was responsible for issuing a written determination that was considered final. Both the field verification and the appeal process had the potential to change the status of a housing unit.

The New Construction operation was another cooperative effort with participating governmental units that added addresses before Census Day. This was a final operation in Mailout/Mailback areas that used governmental units' local knowledge to identify new housing units in February and March of 2000.

After Mailout/Mailback, the second most common method of questionnaire delivery was Update/Leave. Rather than obtaining addresses from the ACF and DSF, the address list for Update/Leave areas was constructed during a Census Bureau field operation called Address Listing. This was due to the fact that addresses in Update/Leave areas were primarily noncity-style. Census employees were sent to the field with maps of their assignment areas and were instructed to record the city-style address, noncity-style address or location description, or possibly some combination of the above, for every housing unit. In addition, the location of the unit was noted on the census map with what is known as a *map spot*. This operation took place in the fall of 1998.

After processing the Address Listing data, the Census Bureau could tabulate the number of housing units in each block. Because the housing units in these areas may have nonstandard mailing addresses and may be recorded in census files solely with a location description, the governmental units participating in the local review operation in these areas were sent lists of housing unit counts by block. This operation was called LUCA 99. When a LUCA 99 participant disagreed with a Census block count, the contested block was sent out for LUCA 99 recanvassing. Census employees were redeployed to make updates to the address list. In addition, there was a LUCA 99 appeal process for settling housing unit status discrepancies that could potentially add units to the address list. The LUCA 99 recanvassing and LUCA 99 appeal process took place at various times during the DMAF updating process. Although most of the LUCA 99 entities had their recanvassing results processed before creation of the initial DMAF, many did not. There were DMAF updates designed specifically for obtaining late recanvassing and appeal results. These updates to the census files occurred in time for USPS delivery of a questionnaire.

The last address list-building operation in the Update/Leave areas was the Update/Leave operation itself. This operation was responsible for having a census questionnaire hand-delivered at every housing unit. The MAF and the maps were updated during this process.

In the most remote regions of the country, housing units were listed at the same time people within them were enumerated for Census 2000. These operations, called List/Enumerate and Remote Alaska enumeration, were the only source of addresses in these regions. All housing units were map spotted at the time of enumeration.

In some other regions of the country where an address list had already been created, the Census Bureau determined that direct enumeration of the population would be more successful than mail-back of the forms. This operation was called Update/Enumerate. There were two types of Update/Enumerate areas – urban areas that were formerly Mailout/Mailback and rural areas that were formerly Update/Leave. The urban areas had passed through all the Mailout/Mailback operations up through the point of the creation of the initial DMAF, and the rural areas had passed through Address Listing, and sometimes LUCA 99, by the time of the creation of the initial DMAF. Because of these distinct paths, it was necessary to distinguish between the urban and rural Update/Enumerate areas.

Urban Update/Leave is another special enumeration that took place in areas where mail delivery was considered to be problematic. The addresses had passed through all the operations of the

Mailout/Mailback areas up through the creation of the initial DMAF, but enumerators visited the area during the census. As a result, additions, deletions and corrections to the address list were made.

People who do not receive a questionnaire at their house could submit a Be Counted Form, or they could call Telephone Questionnaire Assistance and have their information collected over the telephone. Addresses from these operations that did not match those already on the DMAF and that were geocoded to a census collection block in an area where census enumeration did not take place were visited in a Field Verification operation to determine if they existed. Verified addresses were added to the address list.

Follow-up operations provided additional information about housing units listed on the DMAF. In Nonresponse Followup (NRFU), enumerators followed up on units that had not returned a pre-addressed census form. These units could be enumerated, deemed vacant, or possibly deleted. At the same time, units that did not appear on the address list could be added and enumerated concurrently. Coverage Improvement Follow Up was designated for enumeration at addresses added by New Construction and the later Delivery Sequence Files, as well as a second check on NRFU vacant and deleted units. Adds were also possible. These operations occurred in the Mailout/Mailback, Update/Leave, and Urban Update/Leave areas.

SERVICE-BASED ENUMERATION

Service Based Enumeration was designed to account for people without a usual residence who use service facilities (i.e., shelters, soup kitchens and mobile food vans). Only people using the service facility on the interview day were enumerated. In addition, people enumerated in Targeted Non-Shelter Outdoor Locations (TNSOLS) and people without a usual residence that filed Be Counted Forms (BCF) augmented the count. **This component of the enumeration should *not* be interpreted as a complete count of the population without a usual residence.**

SAMPLE DESIGN

Every person and housing unit in the United States was asked basic demographic and housing questions (for example, race, age, and relationship to householder). A sample of these people and housing units was asked more detailed questions about items, such as income, occupation, and housing costs. The sampling unit for Census 2000 was the housing unit, including all occupants. There were four different housing unit sampling rates: 1-in-8, 1-in-6, 1-in-4, and 1-in-2 (designed for an overall average of about 1-in-6). The Census Bureau assigned these varying rates based on precensus occupied housing unit estimates of various geographic and statistical entities, such as incorporated places and interim census tracts. For people living in group quarters or enumerated at long form eligible service sites (shelters and soup kitchens), the sampling unit was the person and the sampling rate was 1-in-6.

The sample designation method for housing units depended on the data collection procedures. Approximately 95 percent of the population was enumerated by the mailback procedure. In these areas, the Census Bureau used the Decennial Master Address File (DMAF) to select electronically a probability sample. The questionnaires were either mailed or hand-delivered to selected addresses with instructions to complete and mail back the form.

The housing unit sampling rate varied by census block. Long Form Sampling Entities (LFSEs) were used to determine sampling rates in Census 2000 similarly to the way governmental units were used in the 1990 census sample design. LFSEs were:

- Counties and county equivalents (such as parishes in Louisiana).
- Cities.
- Incorporated places (including consolidated cities).
- Census designated places in Hawaii only.

-
- Minor civil divisions in certain states only (Connecticut, Maine, Massachusetts, Michigan, Minnesota, New Hampshire, New Jersey, New York, Pennsylvania, Rhode Island, Vermont, and Wisconsin).
 - School districts (based on the 1995-1996 school year).
 - American Indian reservations.
 - Tribal jurisdiction statistical areas (replaced for Census 2000 by entities called Oklahoma Tribal Statistical Areas).
 - Alaska Native village statistical areas.

Size estimates for LFSEs were based on housing unit counts from the DMAF and occupancy rates from the 1990 census. If the smallest LFSE that included all or any part of a block had an estimated housing unit count of less than 800, the housing units in the block were sampled at a 1-in-2 rate. If the smallest LFSE that included all or any part of a block had an estimated housing unit count of 800 or more but less than 1,200, housing units in the block were sampled at a 1-in-4 rate. If a block was not in either of the two previous sampling rate categories, and was part of an interim census tract with 2,000 or more estimated housing units, the housing units in the block were sampled at a 1-in-8 rate. Housing units in all remaining blocks (those not assigned to 1-in-2, 1-in-4, or 1-in-8 rates) were sampled at a 1-in-6 rate.

In List/Enumerate areas (accounting for less than 0.5 percent of the housing units), each enumerator was given a blank address register with designated sample lines. Beginning about Census Day, the enumerator systematically canvassed an Assignment Area (AA) and listed all housing units in the address register in the order they were encountered. Completed questionnaires, including sample information for any housing unit listed on a designated sample line, were collected. If an AA contained any blocks that would qualify as above for a 1-in-2 or 1-in-4 rate, all households in the AA were sampled at 1-in-2. Housing units in all other AAs were sampled at 1-in-6.

Housing units in American Indian reservations, tribal jurisdiction statistical areas (replaced for Census 2000 by entities called Oklahoma Tribal Statistical Areas), and Alaska Native villages were sampled according to the same criteria as other LFSEs, except the sampling rates were based on the size of the American Indian and Alaska Native population in those areas as measured in the 1990 census. Trust lands were sampled at the highest rate of any part of their associated American Indian reservations. If the associated American Indian reservation was entirely outside the state containing the trust land, then the trust land was sampled at a 1-in-2 rate. All Remote Alaska assignment areas were sampled at a rate of 1-in-2. Housing units in Puerto Rico were sampled at a constant 1-in-6 rate in all blocks.

Variable sampling rates provide relatively more reliable estimates for small areas and decrease respondent burden in more densely populated areas while maintaining data reliability. When all sampling rates were taken into account across the Nation, approximately 1 out of every 6 housing units was included in the Census 2000 sample.

CONFIDENTIALITY OF THE DATA

The Census Bureau has modified or suppressed some data in this data release to protect confidentiality. Title 13 United States Code, Section 9, prohibits the Census Bureau from publishing results in which an individual can be identified. The Census Bureau's internal Disclosure Review Board sets the confidentiality rules for all data releases. A checklist approach is used to ensure that all potential risks to the confidentiality of the data are considered and addressed.

Title 13, United States Code. Title 13 of the United States Code authorizes the Census Bureau to conduct censuses and surveys. Section 9 of the same Title requires that any information collected from the public under the authority of Title 13 be maintained as confidential. Section 214 of Title 13 and Sections 3559 and 3571 of Title 18 of the United States Code provide for the imposition of penalties of up to 5 years in prison and up to \$250,000 in fines for wrongful disclosure of confidential census information.

Disclosure limitation. Disclosure limitation is the process for protecting the confidentiality of data. A disclosure of data occurs when someone can use published statistical information to identify an individual who provided information under a pledge of confidentiality. Using disclosure limitation procedures, the Census Bureau modifies or removes the characteristics that put confidential information at risk for disclosure. Although it may appear that a table shows information about a specific individual, the Census Bureau has taken steps to disguise the original data while making sure the results are still useful. The techniques used by the Census Bureau to protect confidentiality in tabulations vary, depending on the type of data.

Data swapping. Data swapping is a method of disclosure limitation designed to protect confidentiality in tables of frequency data (the number or percentage of the population with certain characteristics). Data swapping is done by editing the source data or exchanging records for a sample of cases when creating a table. A sample of households is selected and matched on a set of selected key variables with households in neighboring geographic areas that have similar characteristics (such as the same number of adults and the same number of children). Because the swap often occurs within a neighboring area, there is no effect on the marginal totals for the area or for totals that include data from multiple areas. Because of data swapping, users should not assume that tables with cells having a value of 1 or 2 reveal information about specific individuals. Data swapping procedures were first used in the 1990 census and were also used for Census 2000.

ERRORS IN THE DATA

Statistics in this data product are based on a sample. Therefore, they may differ somewhat from 100-percent figures that would have been obtained if all housing units, people within those housing units, and people living in group quarters had been enumerated using the same questionnaires, instructions, enumerators, and so forth. The sample estimate also would differ from other samples of housing units, people within those housing units, and people living in group quarters. The deviation of a sample estimate from the average of all possible samples is called the *sampling error*. The *standard error* of a sample estimate is a measure of the variation among the estimates from all possible samples. Thus, it measures the precision with which an estimate from a particular sample approximates the average result of all possible samples. The sample estimate and its estimated standard error permit the construction of interval estimates with prescribed confidence that the interval includes the average result of all possible samples. The method of calculating standard errors and confidence intervals for the data in this product appears in the section called “Calculation of Standard Errors.”

In addition to the variability that arises from the sampling procedures, both sample data and 100-percent data are subject to *nonsampling error*. Nonsampling error may be introduced during any of the various complex operations used to collect and process census data. For example, operations such as editing, reviewing, or handling questionnaires may introduce error into the data. A detailed discussion of the sources of nonsampling error is given in the section on “Nonsampling Error” in this chapter.

Nonsampling error may affect the data in two ways: errors that are introduced randomly will increase the variability of the data and, therefore, should be reflected in the standard error; errors that tend to be consistent in one direction will make both sample and 100-percent data biased in that direction. For example, if respondents consistently tend to underreport their incomes, then the resulting counts of households or families by income category will tend to be understated for the higher income categories and overstated for the lower income categories. Such biases are not reflected in the standard error.

Limitations of the Group Quarters Data

By definition, universes that include the total population include both the household population and the group quarters population. For example, the universe defined as the population 15 years and over includes all people 15 years and over in both households and group quarters.

In previous censuses and in Census 2000, allocation rates for demographic characteristics (such as age, sex, and race) of the group quarters population were similar to those for the total population. However, allocation rates for sample characteristics, such as school enrollment, educational attainment, income, and veteran status for the institutionalized and noninstitutionalized group quarters population have been substantially higher than those for the household population since at least the 1960 census. A review of the Census 2000 allocation rates for sample characteristics indicated that this trend continued.

Although allocation rates for sample characteristics are higher for the group quarters population, it is important to include the group quarters population in the total population universe. In most areas, the group quarters population represents a small proportion of the total population. As a result, the higher allocation rates associated with the group quarters population have minimal impact on the sample characteristics for the area of interest. In areas where the group quarters population represents a larger percentage of the total population, the Census Bureau cautions data users about the impact the higher allocation rates may have on the sample characteristics.

Calculation of Standard Errors

Totals and percentages. Tables A through C in this chapter contain the necessary information for calculating the standard errors of sample estimates in this data product. To calculate the standard error, it is necessary to know:

- The unadjusted standard error for the characteristic (given in Table A for estimated totals or Table B for estimated percentages) that would result under a simple random sample design of people, housing units, households, or families.
- The design factor for the particular characteristic estimated (given in Table C) based on the sample design and estimation techniques employed to produce long form data estimates.
- The number of people, housing units, households, or families in the publication area.
- The observed sampling rate.

The design factor is the ratio of the estimated standard error to the standard error of a simple random sample. The design factors reflect the effects of the actual sample design and the complex ratio estimation procedure used for Census 2000. Percent-in-sample values are provided in Summary File 3. The percent of the population in sample is given in P4, Percent of the Population in Sample. Percent-in-sample values for housing units are provided in H4, Percent of Housing Units in Sample by Occupancy Status. Thus, observed sampling rates for housing units are provided separately for occupied and vacant housing units. Data users should use information in H2, Unweighted Sample Housing Units by Occupancy Status, to determine the most prevalent type of housing unit in a specific geography (occupied or vacant), and use its corresponding percent-in-sample value from H4. As a convenience to data users, a percent-in-sample value for total housing units is available in the Census Bureau's PHC-2, *Summary Social, Economic, and Housing Characteristics* reports (see the Percent of Population and Housing Units in Sample tables). This percent-in-sample value combines occupied and vacant housing units to form a single percent-in-sample value for housing units.

Use the steps given below to calculate the standard error of an estimated total or percentage contained in this product. A percentage is defined here as a ratio of a numerator to a denominator where the numerator is a subset of the denominator. For example, the proportion of Black or African-American teachers is the ratio of Black or African-American teachers to all teachers.

1. Obtain the unadjusted standard error from Table A or B (or use the formula given below the table) for the estimated total or percentage, respectively.
2. Obtain the person or housing unit observed sampling rate (percent-in-sample) for the geographic area to which the estimate applies. Use the person observed sampling rate for population characteristics and the housing unit observed sampling rate for housing characteristics.

- Use Table C to obtain the appropriate design factor, based on the characteristic (Employment status, School enrollment, etc.) and the range containing the percent-in-sample value defined in step 2. Multiply the unadjusted standard error by this design factor.

The unadjusted standard errors of zero estimates or of very small estimated totals or percentages will approach zero. This is also the case for very large percentages or estimated totals that are close to the size of the publication areas to which they correspond. Nevertheless, these estimated totals and percentages are still subject to sampling and nonsampling variability, and an estimated standard error of zero (or a very small standard error) is not appropriate. For estimated percentages that are less than 2 or greater than 98, use the unadjusted standard errors in Table B that appear in the “2 or 98” row. For an estimated total that is less than 50 or within 50 of the total size of the publication area, use an unadjusted standard error of 16.

Examples using Tables A and B are given in the section titled “Using Tables to Compute Standard Errors and Confidence Intervals.”

Sums and differences. The standard errors estimated from Tables A and B are not directly applicable to sums of and differences between two sample estimates. To estimate the standard error of a sum or difference, the tables are to be used somewhat differently in the following three situations:

- For the sum of or difference between a sample estimate and a 100-percent value, use the standard error of the sample estimate. The complete count value is not subject to sampling error.
- For the sum of or difference between two sample estimates, the appropriate standard error is approximately the square root of the sum of the two individual standard errors squared; that is, for standard errors

$SE(\hat{X})$ and $SE(\hat{Y})$ of estimates \hat{X} and \hat{Y} , respectively:

$$SE(\hat{X} + \hat{Y}) = SE(\hat{X} - \hat{Y}) = \sqrt{[SE(\hat{X})]^2 + [SE(\hat{Y})]^2}$$

This method, however, will underestimate (overestimate) the standard error if the two items in a sum are highly positively (negatively) correlated or if the two items in a difference are highly negatively (positively) correlated. This method may also be used for the difference between (or sum of) sample estimates from two censuses or from a census sample and another survey. The standard error for estimates not based on the Census 2000 sample must be obtained from an appropriate source outside of this chapter.

- For the differences between two estimates, one of which is a subclass of the other, use the tables directly where the calculated difference is the estimate of interest. For example, to determine the estimate of non-Black or African-American teachers, subtract the estimate of Black or African-American teachers from the estimate of total teachers. To determine the standard error of the estimate of non-Black or African-American teachers, apply the above formula directly.

Ratios. Frequently, the statistic of interest is the ratio of two variables, where the numerator is not a subset of the denominator. An example is the ratio of students to teachers in public elementary schools. (Note that this method cannot be used to compute a standard error for a sample mean.) The standard error of the ratio between two sample estimates is estimated as follows:

- If the ratio is a proportion, then follow the procedure outlined for “Totals and percentages.”
- If the ratio is not a proportion, then approximate the standard error using the formula below.

$$SE\left(\frac{\hat{X}}{\hat{Y}}\right) = \left(\frac{\hat{X}}{\hat{Y}}\right) \sqrt{\frac{[SE(\hat{X})]^2}{\hat{X}^2} + \frac{[SE(\hat{Y})]^2}{\hat{Y}^2}}$$

Medians. The sampling variability of an estimated median depends on the form of the distribution and the size of its base. The reliability of an estimated median is approximated by constructing a confidence interval. Estimate the 68 percent confidence limits of a median based on sample data using the following procedure.

1. Obtain the appropriate (person or housing unit) observed sampling rate for the specific geographic area. Use this rate to locate the design factor for the characteristic of interest in Table C.
2. Obtain the frequency distribution for the selected variable. Cumulate these frequencies to yield the base.
3. Determine the standard error of the estimate of 50 percent from the distribution using the formula:

$$SE(50 \text{ percent}) = \sqrt{\frac{5}{\text{base}} \times 50^2 \times \text{Design Factor}}$$

4. Subtract from and add to 50 percent the standard error determined in step 3.

$$p_{\text{lower}} = 50 - SE(50 \text{ percent})$$

$$p_{\text{upper}} = 50 + SE(50 \text{ percent})$$

Find the category in the distribution containing p_{lower} and the category in the distribution containing p_{upper} . If p_{lower} and p_{upper} fall in the same category, follow these steps:

- Define A1 as the smallest value in that category.
- Define A2 to be the smallest value in the next (higher) category.
- Define C1 as the cumulative percent of units strictly less than A1.
- Define C2 as the cumulative percent of units strictly less than A2.

Use these values (A1, A2, C1, C2) in step 5 to obtain the Lower Bound and the Upper Bound.

If p_{lower} and p_{upper} are in different categories, follow the steps above twice—once for each category. In effect, users will interpolate twice to obtain the Lower and Upper Bounds as follows:

- First, for the category containing p_{lower} , define the values A1, A2, C1, and C2 as above. Use these values in step 5 to obtain the Lower Bound.
- Second, for the category containing p_{upper} , define a new set of values for A1, A2, C1, and C2. Use these values in step 5 to obtain the Upper Bound.

5. Use the following formula and the values obtained in step 4 to form a confidence interval about the median:

$$\text{Bound} = \left[\frac{X - C1}{C2 - C1} \right] \times (A2 - A1) + A1$$

where X = p_{lower} (p_{upper}) for the Lower Bound (Upper Bound).

6. Divide the difference between the two points determined in step 5 by two to obtain the estimated standard error of the median:

$$SE(\text{median}) = \frac{\text{Upper Bound} - \text{Lower Bound}}{2} = \frac{(p_{\text{upper}} - p_{\text{lower}})}{C2 - C1} \times \frac{A2 - A1}{2}$$

Means. A mean is defined here as the average quantity of some characteristic (other than the number of people, housing units, households, or families) per person, housing unit, household, or family. For example, a mean could be the average annual income of females age 25 to 34. The standard error of a mean can be approximated by the formula below. Because of the approximation used in developing this formula, the estimated standard error of the mean obtained from this formula will generally underestimate the true standard error.

The formula for estimating the standard error of a mean, \bar{x} , is

$$SE(\bar{x}) = \sqrt{\frac{5}{\text{base}} \times s^2 \times \text{Design Factor}}$$

where s^2 is the estimated population variance of the characteristic and the base is the total number of units in the population. The population variance, s^2 , may be estimated using data that has been grouped into intervals.

For this method, the range of values for the characteristic is divided into c intervals, where the lower and upper boundaries of interval j are L_j and U_j , respectively. Each person is placed into one of the c intervals such that the value of the characteristic is between L_j and U_j . The estimated population variance, s^2 , is then given by:

$$s^2 = \sum_{j=1}^c p_j m_j^2 - (\bar{x})^2$$

where p_j is the estimated proportion of persons in interval j (based on weighted data) and m_j is the midpoint of the j^{th} interval, calculated as:

$$m_j = \frac{L_j + U_j}{2}.$$

The most representative value of the characteristic in interval j is assumed to be the midpoint of the interval, m_j . If the c^{th} interval is open-ended, i.e., no upper interval boundary exists, then an approximate value for m_c is

$$m_c = \left(\frac{3}{2}\right)L_c.$$

The estimated sample mean, \bar{x} , can be obtained using the following formula:

$$\bar{x} = \sum_{j=1}^c p_j m_j.$$

Confidence intervals. A sample estimate and its estimated standard error may be used to construct confidence intervals about the estimate. These intervals are ranges that will contain the average value of the estimated characteristic that results over all possible samples, with a known probability.

For example, if all possible samples that could result under the Census 2000 sample design were independently selected and surveyed under the same conditions, and if the estimate and its estimated standard error were calculated for each of these samples, then:

1. *68 percent confidence interval.* Approximately 68 percent of the intervals from one estimated standard error below the estimate to one estimated standard error above the estimate would contain the average result from all possible samples.
2. *90 percent confidence interval.* Approximately 90 percent of the intervals from 1.645 times the estimated standard error below the estimate to 1.645 times the estimated standard error above the estimate would contain the average result from all possible samples.
3. *95 percent confidence interval.* Approximately 95 percent of the intervals from two estimated standard errors below the estimate to two estimated standard errors above the estimate would contain the average result from all possible samples.

The average value of the estimated characteristic that could be derived from all possible samples either is or is not contained in any particular computed interval. Thus, the statement that the average value has a certain probability of falling between the limits of the calculated confidence interval cannot be made. Rather, one can say with a specified probability of confidence that the calculated confidence interval includes the average estimate from all possible samples (approximately the 100-percent value).

Confidence intervals also may be constructed for the ratio, sum of, or difference between two sample figures. First compute the ratio, sum, or difference. Next, obtain the standard error of the ratio, sum, or difference (using the formulas given earlier). Finally, form a confidence interval for this estimated ratio, sum, or difference as above. One can then say with specified confidence that this interval includes the ratio, sum, or difference that would have been obtained by averaging the results from all possible samples.

Calculating the confidence interval from the standard error. To calculate the lower and upper bounds of the 90 percent confidence interval around an estimate using the standard error, multiply the standard error by 1.645, then add and subtract the product from the estimate.

$$\text{Lower bound} = \text{Estimate} - (\text{Standard Error} \times 1.645)$$

$$\text{Upper bound} = \text{Estimate} + (\text{Standard Error} \times 1.645)$$

Limitations. Be careful when computing and interpreting confidence intervals. The estimated standard errors given in this chapter do not include all portions of the variability because of non-sampling error that may be present in the data. The standard errors reflect the effect of simple response variance, but not the effect of correlated errors introduced by enumerators, coders, or other field or processing personnel. Thus, the standard errors calculated represent a lower bound of the total error. As a result, confidence intervals formed using these estimated standard errors might not meet the stated levels of confidence (i.e., 68, 90, or 95 percent). Thus, be careful interpreting the data in this data product based on the estimated standard errors.

A standard sampling theory text should be helpful if the user needs more information about confidence intervals and nonsampling errors.

Zero or small estimates; very large estimates. The value of almost all Census 2000 characteristics is greater than or equal to zero by definition. The method given previously for calculating confidence intervals relies on large sample theory and may result in negative values for zero or small estimates, which are not admissible for most characteristics. In this case, the lower limit of the confidence interval is set to zero by default. A similar caution holds for estimates of totals that are close to the population total and for estimated proportions near one, where the upper limit of the confidence interval is set to its largest admissible value. In these situations, the level of confidence of the adjusted range of values is less than the prescribed confidence level.

Using Tables to Compute Standard Errors and Confidence Intervals

Example 1. Computing the standard error of a total. Suppose a particular data table shows that for City A 9,948 people out of all 15,888 people age 16 years and over were in the civilian labor force. The person observed sampling rate (percent-in-sample) in City A is 16.0 percent. The column in Table C that includes an observed sampling rate of 16.0 percent shows the design factor to be 1.1 for the population characteristic "Employment status."

The unadjusted standard error for the estimated total of 9,948 is computed using the formula given below Table A. Suppose that the total population of City A was 21,220. The formula for the unadjusted standard error, SE, is

$$\begin{aligned} \text{SE}(9,948) &= \sqrt{5(9,948) \left(1 - \frac{9,948}{21,220}\right)} \\ &= 163 \text{ people.} \end{aligned}$$

The 5 in the above formula is based on a 1-in-6 sample and is derived from the inverse of the sampling rate minus one; i.e., $5 = 6 - 1$. To find the standard error of the estimated 9,948 people 16 years and over who were in the civilian labor force, multiply the unadjusted standard error 163 by the design factor, 1.1, from Table C. This yields an estimated standard error of 179 for the total number of people 16 years and over in City A who were in the civilian labor force.

Example 2. Computing the standard error of a percentage. The estimated percent of people 16 years and over who were in the civilian labor force in City A is 62.6 percent ($= 9,948 \div$

15,888). Using the formula below Table B, the unadjusted standard error is approximately

$$\begin{aligned} SE(62.6) &= \sqrt{\left(\frac{5}{15,888}\right)(62.6)(100 - 62.6)} \\ &= 0.86 \text{ percentage points.} \end{aligned}$$

Again, the 5 in the above formula is based on a 1-in-6 sample and is derived from the inverse of the sampling rate minus one; i.e., $5 = 6 - 1$. The standard error for the estimated 62.6 percent of people 16 years and over who were in the civilian labor force is $0.86 \times 1.1 = 0.95$ percentage points.

Note that standard errors of percentages derived in this manner are approximate. Calculations can be expressed to several decimal places, but doing so would indicate more precision in the data than is justifiable. Final results should contain no more than two decimal places when the estimated standard error is one percentage point (i.e., 1.00) or more.

Example 3. Computing a confidence interval. In Example 1, the adjusted standard error of the 9,948 people 16 years and over in City A in the civilian labor force was 179. Thus, a 90 percent confidence interval for this estimated total is:

$$\begin{aligned} &[9,948 - 1.645(179)] \text{ to } [9,948 + 1.645(179)] \\ &\text{or } 9,654 \text{ to } 10,242. \end{aligned}$$

One can say, with about 90 percent confidence, that this interval includes the value that would have been obtained by averaging the results from all possible samples.

Example 4. Computing the standard error and confidence interval for the difference between two sample estimates. Suppose the number of people in City B age 16 years and over who were in the civilian labor force was 9,314 and the total number of people 16 years and over was 16,666. The population size of City B was 25,225, resulting in a person percent-in-sample of 15.7. The range that includes an observed sampling rate of 15.7 in Table C shows the design factor to be 1.1 for "Employment status." Using the formula below Table A and the appropriate design factor, the estimated standard error for the total number of people 16 years and over in City B who were in the civilian labor force is 188 ($= 171 \times 1.1$). The estimated percentage of people 16 years and over who were in the civilian labor force is 55.9 percent. The unadjusted standard error determined using the formula provided at the bottom of Table B is 0.86 percentage points, and the approximate standard error of the percentage (55.9 percent) is $0.86 \times 1.1 = 0.95$ percentage points.

Suppose that one wished to obtain the standard error of the difference between City A and City B of the percentages of people who were 16 years and over and who were in the civilian labor force. The difference in the percentages for the two cities is:

$$62.6 - 55.9 = 6.7 \text{ percent.}$$

Using the above calculations and the adjusted standard error from Example 2:

$$\begin{aligned} SE(6.7) &= \sqrt{[SE(62.6)]^2 + [SE(55.9)]^2} = \sqrt{(0.95)^2 + (0.95)^2} \\ &= 1.34 \text{ percentage points.} \end{aligned}$$

The 90 percent confidence interval for the difference is formed as before:

$$\begin{aligned} &[6.70 - 1.645(1.34)] \text{ to } [6.70 + 1.645(1.34)] \\ &\text{or } 4.50 \text{ to } 8.90. \end{aligned}$$

One can say with 90 percent confidence that the interval includes the difference that would have been obtained by averaging the results from all possible samples.

Example 5. Computing the standard error and confidence interval for the ratio of two sample estimates. For reasonably large samples, ratio estimates are normally distributed, particularly for the census population. Therefore, if the standard error of a ratio estimate can be calculated, then a confidence interval can be formed about the ratio.

Suppose that one wished to obtain the standard error of the ratio of the estimate of people who were 16 years and over and who were in the civilian labor force in City A to the estimate of people who were 16 years and over and who were in the civilian labor force in City B. The ratio of the two estimates is:

$$\frac{9,948}{9,314} = 1.07$$

The standard error of this ratio is:

$$\begin{aligned} SE(1.07) &= \left(\frac{9,948}{9,314}\right) \sqrt{\frac{(179)^2}{(9,948)^2} + \frac{(188)^2}{(9,314)^2}} \\ &= 0.029. \end{aligned}$$

Using the results above, the 90 percent confidence interval for this ratio would be:

$$\begin{aligned} &[1.07 - 1.645(0.029)] \text{ to } [1.07 + 1.645(0.029)] \\ &\text{or } 1.02 \text{ to } 1.12. \end{aligned}$$

One can say with 90 percent confidence that the interval includes the ratio that would have been obtained by averaging the results from all possible samples.

Example 6. Computing the standard error and confidence interval of a median. The following example shows the steps for calculating an estimated standard error and confidence interval for the median housing value in City C.

1. The housing unit observed sampling rate in City C is 14.3. Suppose that the corresponding design factor in Table C for the housing characteristic "Value" is 1.2.
2. Obtain the frequency distribution for housing values in City C. The base is the sum of the frequencies (4,227).

Table 1. Frequency Distribution and Cumulative Totals for Housing Value

| Housing value | Frequency | Cumulative sum | Cumulative per cent |
|------------------------------|-----------|----------------|---------------------|
| Less than \$50,000. | 1,548 | 1,548 | 36.62 |
| \$50,000 to \$99,999. | 820 | 2,368 | 56.02 |
| \$100,000 to \$149,999. | 752 | 3,120 | 73.81 |
| \$150,000 to \$199,999. | 524 | 3,644 | 86.21 |
| \$200,000 to \$299,999. | 300 | 3,944 | 93.30 |
| \$300,000 to \$499,999. | 248 | 4,192 | 99.17 |
| \$500,000 or more. | 35 | 4,227 | 100.00 |

3. Determine the standard error of the estimate of 50 percent from the distribution:

$$\begin{aligned} SE(50 \text{ percent}) &= \sqrt{\frac{5}{4,227} \times 50^2 \times 1.2} \\ &= 2.06 \end{aligned}$$

4. Calculate a confidence interval with bounds:

$$\begin{aligned} p_{\text{lower}} &= 50 - 2.06 = 47.94 \\ p_{\text{upper}} &= 50 + 2.06 = 52.06 \end{aligned}$$

From the given distribution, the category with the cumulative percent first exceeding 47.94 percent is \$50,000 to \$99,999. Therefore, A1 = \$50,000. C1 is the cumulative percent of housing units with value less than \$50,000. As a result, C1 = 36.62 percent.

The category with the cumulative percent that first exceeds 52.06 percent is also \$50,000 to \$99,999. A2 is the smallest value in the next (higher) category, resulting in A2 = \$100,000. C2 is the cumulative percent of housing units with value less than \$100,000. Thus, C2 = 56.02 percent.

- Given the values obtained in earlier steps, calculate the Lower and Upper Bounds of the confidence interval about the median:

$$\text{Lower Bound} = \left[\frac{47.94 - 36.62}{56.02 - 36.62} \right] \times (\$100,000 - \$50,000) + \$50,000$$

$$\text{Upper Bound} = \left[\frac{52.06 - 36.62}{56.02 - 36.62} \right] \times (\$100,000 - \$50,000) + \$50,000$$

The confidence interval is \$79,175 to \$89,794.

- The estimated standard error of the median is

$$\text{SE}(\text{median}) = \frac{\$89,794 - \$79,175}{2} = \$5,310$$

Example 7. Computing the standard error of a mean. This example shows the steps for calculating the standard error for the average commuting time in City D. The frequency distribution is given in Table 2.

Table 2. Frequency Distribution for Travel Time to Work

| Travel time to work | Frequency |
|-----------------------------|-----------|
| Did not work at home: | 776,619 |
| Less than 5 minutes | 14,602 |
| 5 to 9 minutes | 69,066 |
| 10 to 14 minutes | 107,161 |
| 15 to 19 minutes | 138,187 |
| 20 to 24 minutes | 139,726 |
| 25 to 29 minutes | 52,879 |
| 30 to 34 minutes | 120,636 |
| 35 to 39 minutes | 19,751 |
| 40 to 44 minutes | 25,791 |
| 45 to 59 minutes | 50,322 |
| 60 to 89 minutes | 29,178 |
| 90 or more minutes | 9,320 |
| Worked at home | 19,986 |

- Cumulating the frequencies over the 12 categories for those who commuted to work (i.e., Did not work at home) yields the population count (base) of 776,619 workers age 16 years and over.
- Find the midpoint m_j for each of the 12 categories. Multiply each category's proportion p_j by the square of the midpoint and sum this product over all categories.

For example, the midpoint of category 1 "Less than 5 minutes" is

$$m_1 = \frac{0 + 5}{2} = 2.5 \text{ minutes}$$

while the midpoint of the 12th category "90 or more minutes" is

$$m_{12} = \left(\frac{3}{2} \right) 90 = 135 \text{ minutes.}$$

The proportion of units in the first category, p_1 , is

$$p_1 = \frac{14,602}{776,619} = 0.019.$$

Necessary products for the standard error calculation are given in Table 3 along with totals.

Table 3. Calculations for Travel Time to Work

| Travel time to work | p_j | m_j | $p_j m_j^2$ | $p_j m_j$ |
|---------------------------|-------|-------|-------------|-----------|
| Did not work at home: | | | | |
| Less than 5 minutes | 0.019 | 2.5 | 0.119 | 0.048 |
| 5 to 9 minutes | 0.089 | 7 | 4.361 | 0.623 |
| 10 to 14 minutes | 0.138 | 12 | 19.872 | 1.656 |
| 15 to 19 minutes | 0.178 | 17 | 51.442 | 3.026 |
| 20 to 24 minutes | 0.180 | 22 | 87.120 | 3.960 |
| 25 to 29 minutes | 0.068 | 27 | 49.572 | 1.836 |
| 30 to 34 minutes | 0.155 | 32 | 158.720 | 4.960 |
| 35 to 39 minutes | 0.025 | 37 | 34.225 | 0.925 |
| 40 to 44 minutes | 0.033 | 42 | 58.212 | 1.386 |
| 45 to 59 minutes | 0.065 | 52 | 175.760 | 3.380 |
| 60 to 89 minutes | 0.038 | 74.5 | 210.910 | 2.831 |
| 90 or more minutes | 0.012 | 135 | 218.700 | 1.620 |
| | | Total | 1069.013 | 26.251 |

- To estimate the mean commuting time for people in City D, multiply each category's proportion by its midpoint and sum over all categories in the universe. Table 3 shows an estimated mean travel time to work, \bar{x} , of 26 minutes.
- Calculate the estimated population variance.

$$s^2 = 1069.013 - (26)^2$$

$$= 393.013$$

- In City D, the person observed sampling rate is 13.1 percent. Suppose the design factor for "Travel time to work" in City D, given in the "Less than 15 percent" percent-in-sample column of Table C, is 1.4. Use this information and the results from steps 1 through 4 to calculate an estimated standard error for the mean as:

$$SE(\bar{x}) = \sqrt{\frac{5}{776,619} \times 393.013 \times 1.4}$$

$$= 0.07 \text{ minutes.}$$

ESTIMATION PROCEDURE

The estimates that appear in this product were obtained from an iterative ratio estimation procedure (iterative proportional fitting) resulting in the assignment of a weight to each sample person or housing unit record. For any given tabulation area, a characteristic total was estimated by summing the weights assigned to the people or housing units possessing the characteristic in the tabulation area. Estimates of family or household characteristics were based on the weight assigned to the family member designated as householder. Each sample person or housing unit record was assigned exactly one weight to be used to produce estimates of all characteristics. For example, if the weight given to a sample person or housing unit had the value 6, all characteristics of that person or housing unit would be tabulated with a weight of 6. The estimation procedure, however, did assign weights varying from person to person or housing unit to housing unit.

The estimation procedure used to assign the weights was performed in geographically defined *weighting areas*. Generally, weighting areas were formed of contiguous geographic units within counties. Weighting areas were required to have a minimum sample of 400 people. Also, weighting areas never crossed state or county boundaries. In small counties with a sample count below 400 people, the minimum sample size condition was relaxed to permit the entire county to become a weighting area.

People

Within a weighting area, the long form sample was ratio-adjusted to equal the 100-percent totals for certain data groups. There were four stages of ratio adjustment for people. The first stage used 21 household-type groups. The second stage used three groups with the following sampling rates: 1-in-2, 1-in-4, and less than 1-in-4. The third stage used the dichotomy householders/nonhouseholders and the fourth stage used 312 aggregate age-sex-race-Hispanic origin groups. The stages were defined as follows:

People

Stage I: Type of Household

| Group | Family with own children under 18: Number of people in housing unit |
|-------|--|
| 1 | 2 |
| 2 | 3 |
| 3 | 4 |
| 4 | 5 |
| 5 | 6-7 |
| 6 | 8 or more |
| | Family without own children under 18: |
| 7-12 | 2 through 8 or more |
| | All other housing units: |
| 13 | 1 |
| 14-19 | 2 through 8 or more |
| 20 | People in group quarters |
| 21 | Service Based Enumerations |

Stage II: Sampling Type

| Group | |
|-------|------------------|
| 1 | 1-in-2 |
| 2 | 1-in-4 |
| 3 | 1-in-6 or 1-in-8 |

Stage III: Householder Status

| Group | |
|-------|----------------|
| 1 | Householder |
| 2 | Nonhouseholder |

People—Con.

Stage IV: Age/Sex/Race/Hispanic origin

People of Hispanic origin: Black or African American: Male:

| Group | Age |
|---------|---|
| 1 | 0-4 |
| 2 | 5-14 |
| 3 | 15-17 |
| 4 | 18-19 |
| 5 | 20-24 |
| 6 | 25-29 |
| 7 | 30-34 |
| 8 | 35-44 |
| 9 | 45-49 |
| 10 | 50-54 |
| 11 | 55-64 |
| 12 | 65-74 |
| 13 | 75+ |
| 14-26 | Female: Same age categories as 1-13 |
| 27-52 | American Indian or Alaska Native: Same gender and age categories as 1-26 |
| 53-78 | Asian: Same gender and age categories as 1-26 |
| 79-104 | Native Hawaiian or Pacific Islander: Same gender and age categories as 1-26 |
| 105-130 | White: Same gender and age categories as 1-26 |
| 131-156 | Some Other Race: Same gender and age categories as 1-26 |
| 157-312 | People not of Hispanic origin: Same race, gender, and age categories as 1-156 |

NOTE: Multiple race people were included in one of the six race groups for estimation purposes only. Subsequent tabulations were based on the full set of responses to the race item.

The ratio estimation procedure for people was conducted within a weighting area in four stages as follows:

Stage I.

1. Assign an initial weight to each sample person record approximately equal to the inverse of the observed sampling rate for the weighting area.
2. Prior to iterative proportional fitting, combine categories in each of the four estimation stages, if necessary, to increase the reliability of the ratio estimation procedure. For each stage, any group that did not meet certain criteria for the unweighted sample count or for the ratio of the 100-percent to the initially weighted sample count was combined with another group in the same stage according to a specified collapsing pattern. There was an additional criterion concerning the number of complete count people in each race/Hispanic origin category in the second estimation stage.
3. The initial weights underwent four stages of ratio adjustment applying the grouping procedures described above. At the first stage, the ratio of the complete census count to the sum of the initial weights for each sample person was computed for each Stage I group. The initial weight assigned to each person in a group was then multiplied by the Stage I group ratio to produce an adjusted weight.

Stage II. The Stage I adjusted weights were again adjusted by the ratio of the complete census count to the sum of the Stage I weights for sample people in each Stage II group.

Stage III. The Stage II weights were adjusted by the ratio of the complete census count to the sum of the Stage II weights for sample people in each Stage III group.

Stage IV. The Stage III weights were adjusted by the ratio of the complete census count to the sum of the Stage III weights for sample people in each Stage IV group.

The four stages of ratio adjustment were repeated in the order given above until the predefined stopping criteria were met. The weights obtained from the final iteration of Stage IV were assigned to the sample person records. However, to avoid complications in rounding for tabulated data, only whole number weights were assigned. For example, if the final weight of the people in a particular group was 7.25, then 1/4 of the sample people in this group were randomly assigned a weight of 8, while the remaining 3/4 received a weight of 7.

Housing Units

The ratio estimation procedure for housing units was essentially the same as that for people, except that vacant housing units were treated separately. The occupied housing unit ratio estimation procedure was done in three stages. The first stage for occupied housing units used 19 household type groups while the second stage used three sampling type groups. The third stage used 24 race-Hispanic origin-tenure groups. The vacant housing unit ratio estimation procedure was done in a single stage with three groups. The stages for ratio estimation for housing units were as follows:

Occupied Housing Units

Stage I: Type of Household

| | |
|-------|---------------------------------------|
| | Family with own children under 18: |
| Group | Number of people in housing unit |
| 1 | 2 |
| 2 | 3 |
| 3 | 4 |
| 4 | 5 |
| 5 | 6-7 |
| 6 | 8 or more |
| | Family without own children under 18: |
| 7-12 | 2 through 8 or more |
| | All other housing units: |
| 13 | 1 |
| 14-19 | 2 through 8 or more |

Stage II: Sampling Type

| | |
|-------|------------------|
| Group | |
| 1 | 1-in-2 |
| 2 | 1-in-4 |
| 3 | 1-in-6 or 1-in-8 |

Occupied Housing Units—Con.

Stage III: Race and Hispanic Origin of Householder/Tenure

| | |
|-------|--|
| Group | Owner: Hispanic origin: |
| 1 | Black or African American |
| 2 | American Indian or Alaska Native |
| 3 | Asian |
| 4 | Native Hawaiian or Pacific Islander |
| 5 | White |
| 6 | Some Other Race |
| 7-12 | Owner: Not of Hispanic origin: Same race categories as 1-6 |
| 13-24 | Renter: Same Hispanic origin and race categories as 1-12 |

Vacant Housing Units

| | |
|-------|-----------------|
| Group | |
| 1 | Vacant for rent |
| 2 | Vacant for sale |
| 3 | Other vacant |

The estimates produced by this estimation procedure realize some of the gains in sampling efficiency that would have resulted if the population had been stratified into the ratio-estimation groups before sampling and if the sampling rate had been applied independently to each group. The net effect is a reduction in both the standard error and the possible bias of most estimated characteristics to levels below what would have resulted from simply using the initial, unadjusted weight. A by-product of this estimation procedure is that the estimates from the sample will, for the most part, be consistent with the complete count figures for the population and housing unit groups used in the estimation procedure.

CONSISTENCY WITH COMPLETE COUNTS

As described earlier, Census 2000 long form data were collected on a sample basis. Cities and incorporated places were used to determine sampling rates to support estimates for these areas. As a result, each city, incorporated place, school district, and county had addresses selected in the long form sample.

To produce estimates from the long form data, weighting was performed at the weighting area level. In forming weighting areas, trade-offs between reliability, consistency of the estimates, and complexity of the implementation were considered. The decision was made to form weighting areas consisting of small geographic areas with at least 400 sample persons (or about 200 or more completed long forms) that do not cross county boundaries. No other boundary constraints were imposed. Thus, total population estimates from the long form data will agree with census counts reported in SF 1 and SF 2 for the weighting area, county, and other higher geographic areas obtained by combining either weighting areas or counties. Differences between long form estimates of characteristics in the SF 3 and their corresponding values in the SF 1 or SF 2 are particularly noticeable for small places, tracts, and block groups. Examples of these characteristics are the total number of people, the number of people reporting specific racial categories, and the number of housing units. The official values for items reported on the short form come from SF 1 and SF 2.

Because the weighting areas were formed at a smaller geographic level, any differential nonresponse to long form questionnaires by demographic groups or geographical areas included in a weighting area may introduce differences in complete counts (SF 1 and SF 2) and the SF 3 total population estimates. Also, an insufficient number of sample cases in the weighting matrix cells could lead to differences in SF 1, SF 2, and SF 3 population totals. Thus, differences between the census and SF 3 counts are typical and expected.

In 1990, separate tabulations were not prepared for small areas below a certain size. In contrast, Census 2000 tabulations are being prepared for all areas to maximize data availability. This approach may lead to a greater number of anomalous results than what may have been observed with tabulations released from the 1990 census. A similar phenomenon occurred in the 1990 census when weighting areas respected city and place boundaries. Census counts differed from the long form data estimates in small places. As expected, these differences were sometimes large.

The SF 1 tables provide the official census count of the number of people in an area. The SF 3 tables provide estimates of the proportion of people with specific characteristics, such as occupation, disability, or educational attainment. The total number of people in the SF 3 table is provided for use as the denominator, or base, for these proportions. Estimates in the SF 3 tables give the best estimates of the proportion of people with a particular characteristic, but the census count is the official count of how many people are in the area.

The SF 1 gives exact numbers even for very small groups and areas; whereas, SF 3 gives estimates for small groups and areas, such as tracts and small places, that are less exact. The goal of SF 3 is to identify large differences among areas or large changes over time. Estimates for small areas and small population groups often exhibit large changes from one census to the next, so having the capability to measure them is worthwhile.

NONSAMPLING ERROR

In any large-scale statistical operation, such as Census 2000, human and processing errors occur. These errors are commonly referred to as nonsampling errors. Such errors include: not enumerating every household or every person in the population, failing to obtain all required information from the respondents, obtaining incorrect or inconsistent information, and recording information incorrectly. In addition, errors can occur during the field review of the enumerators' work, during clerical handling of the census questionnaires, or during the electronic processing of the questionnaires.

While it is impossible to completely eliminate nonsampling error from an operation as large and complex as the decennial census, the Census Bureau attempts to control the sources of such error during the data collection and processing operations. The primary sources of nonsampling error and the programs instituted to control this error in Census 2000 are described below. The success of these programs, however, was contingent upon how well the instructions actually were carried out during the census. As part of the Census 2000 evaluation program, both the effects of these programs and the amount of error remaining after their application will be evaluated.

Types of Nonsampling Error

Nonresponse. Nonresponse to particular questions on the census questionnaire or the failure to obtain any information for a housing unit allows for the introduction of bias into the data because the characteristics of the nonrespondents have not been observed and may differ from those reported by respondents. As a result, any imputation procedure using respondent data may not completely reflect these differences either at the elemental level (individual person or housing unit) or on average. As part of the data processing, people and/or housing units for which sample data were not collected may have their data imputed to ensure a sufficient number of sample people/housing units in a given area. As a result, the imputation rates for some small geographic areas, such as tracts, are very high. The Census Bureau cautions data users about the impact the higher imputation rates may have on the sample characteristics. Some protection against the introduction of large biases is afforded by minimizing nonresponse. Characteristics for the nonresponses were imputed by using reported data for a person or housing unit with similar characteristics.

Respondent and enumerator error. The person answering the mail questionnaire for a household or responding to the questions posed by an enumerator could serve as a source of error, although the question wording was extensively tested in several experimental studies prior to the census. The mail respondent may overlook or misunderstand a question, or answer a question in a way that cannot be interpreted correctly by the data capture system. Also, the enumerator may:

misinterpret or otherwise incorrectly record information given by a respondent, fail to collect some of the information for a person or household, or collect data for households that were not designated as part of the sample. Enumerators were monitored carefully to minimize these types of field enumeration problems. Field staff was prepared for their tasks by using standardized training packages that included hands-on experience with census materials. A sample of the households interviewed by each enumerator was reinterviewed to control for the possibility of fabricated data being submitted by enumerators.

Processing error. The many phases involved in processing the census data represent potential sources for the introduction of nonsampling error. The processing of the census questionnaires completed by enumerators included field review by the crew leader, check-in, and transmittal of completed questionnaires. No field reviews were done on the mail return questionnaires. Error may also be introduced by the misinterpretation of data by the data capture system, or the failure to capture all the information that the respondents or enumerators provided on the forms. Write-in entries go through coding operations, which may also be a source of processing error in the data. Many of the various field, coding, and computer operations undergo a number of quality control checks to help ensure their accurate application.

Reduction of Nonsampling Error

A number of techniques were implemented during the census planning and development stages to reduce various types of nonsampling errors. Quality assurance methods were used throughout the data collection and processing phases of the census to improve the quality of the data. In addition, the Census Bureau implemented a reinterview program to minimize errors in the data-collection phase for enumerator-filled questionnaires.

Several initiatives were implemented during Census 2000 to minimize the undercoverage of population and housing units and to reduce costs. These programs were developed based on experience from the 1990 decennial census and results from the Census 2000 testing cycle. They include:

- Be Counted questionnaires – unaddressed forms requesting all short form data and a few additional items – were available in public locations for people who believed they were not otherwise counted.
- An introductory letter was sent to all Mailout/Mailback addresses and many addresses in Update/Leave areas prior to the mailing of the census form. A reminder postcard was also sent to these addresses.
- Forms in Spanish and other languages were mailed to those who requested them by returning the introductory letter.
- A well-publicized, toll-free telephone number was available to answer questions about the census forms. Responses from people in households who received a short form could be taken over the telephone.
- Under the Local Update of Census Addresses (LUCA) program, local officials had the opportunity to address specific concerns about the accuracy and completeness of the Master Address File before mailings began.

Resolving Multiple Responses

There were multiple modes of response for Census 2000. Because there were various ways people could initiate their enumeration in the census, and the fact that some people would be enumerated during field followup, it was very likely that some people could be enumerated more than once. A special computer process was implemented to control this type of nonsampling error by resolving situations where more than one form was received from a particular housing unit, as designated by its identification (ID). The process consisted of several steps. IDs that had more

than one viable return were analyzed. Within each of these IDs, the person records on each return were compared with person records on the other return(s). People included on two or more different returns were marked as such, and only one of the person records was used in the creation of the household roster.

EDITING OF UNACCEPTABLE DATA

The objective of the processing operation was to produce a set of data that describes the population as accurately and clearly as possible. In a major change from past practice, the information on Census 2000 questionnaires generally was not edited for consistency, completeness, or acceptability during field data collection or data capture operations. Census crew leaders and local office clerks reviewed enumerator-filled questionnaires for adherence to specified procedures. Mail return questionnaires were not subjected to clerical review and households were not contacted, as in previous censuses, to collect data that were missing from census returns.

Most census questionnaires received by mail from respondents as well as those filled by enumerators were processed through a new contractor-built image scanning system that used optical mark and character recognition to convert the responses into computer files. The optical character recognition, or OCR, process used several pattern and context checks to estimate accuracy thresholds for each write-in field. The system also used “soft edits” on most interpreted numeric write-in responses to decide whether the field values read by the machine interpretation were acceptable. If the value read had a lower than acceptable accuracy threshold or was outside the soft edit range, the image of the item was displayed to a keyer who then entered the response.

To control the possible creation of erroneous people from questionnaires containing stray marks or completed incorrectly, the data capture system included an edit for the number of people indicated on each mail return and enumerator-filled questionnaire. If the edit failed, the questionnaire image was reviewed at a workstation by an operator. The operator identified erroneous person records and corrected OCR interpretation errors in the population count field.

At Census Bureau headquarters, the mail response data records were subjected to a computer edit that identified households exhibiting a possible coverage problem and those with more than six household members – the maximum number of people who could be enumerated on a mail questionnaire. Attempts were made to contact these households on the telephone to correct the count inconsistency and to collect census data for those people for whom there was no room on the questionnaire.

Incomplete or inconsistent information on the questionnaire data records was assigned acceptable values using *imputation* procedures during the final automated edit of the collected data. As in previous censuses, the general procedure for changing unacceptable entries was to assign an entry for a person that was consistent with entries for people with similar characteristics. Assigning acceptable codes in place of blanks or unacceptable entries enhances the usefulness of the data.

Another way in which corrections were made during the computer editing process was *substitution*. Substitution assigned a full set of characteristics for people in a household. If there was an indication that a household was occupied by a specified number of people but the questionnaire contained no information for people within the household, or the occupants were not listed on the questionnaire, the Census Bureau selected a previously accepted household of the same size and substituted its full set of characteristics for this household.

Table A. Unadjusted Standard Error for Estimated Totals
 [Based on a 1-in-6 simple random sample]

| Estimated total ¹ | Size of publication area ² | | | | | | | | | | | | | |
|------------------------------|---------------------------------------|-------|-------|-------|--------|--------|--------|---------|---------|---------|-----------|-----------|------------|------------|
| | 500 | 1,000 | 2,500 | 5,000 | 10,000 | 25,000 | 50,000 | 100,000 | 250,000 | 500,000 | 1,000,000 | 5,000,000 | 10,000,000 | 25,000,000 |
| 50 | 15 | 15 | 16 | 16 | 16 | 16 | 16 | 16 | 16 | 16 | 16 | 16 | 16 | 16 |
| 100 | 20 | 21 | 22 | 22 | 22 | 22 | 22 | 22 | 22 | 22 | 22 | 22 | 22 | 22 |
| 250 | 25 | 31 | 34 | 34 | 35 | 35 | 35 | 35 | 35 | 35 | 35 | 35 | 35 | 35 |
| 500 | - | 35 | 45 | 47 | 49 | 49 | 50 | 50 | 50 | 50 | 50 | 50 | 50 | 50 |
| 1,000 | - | - | 55 | 63 | 67 | 69 | 70 | 70 | 71 | 71 | 71 | 71 | 71 | 71 |
| 2,500 | - | - | - | 79 | 97 | 106 | 109 | 110 | 111 | 112 | 112 | 112 | 112 | 112 |
| 5,000 | - | - | - | - | 112 | 141 | 150 | 154 | 157 | 157 | 158 | 158 | 158 | 158 |
| 10,000 | - | - | - | - | - | 173 | 200 | 212 | 219 | 221 | 222 | 223 | 223 | 224 |
| 15,000 | - | - | - | - | - | 173 | 229 | 252 | 266 | 270 | 272 | 273 | 274 | 274 |
| 25,000 | - | - | - | - | - | - | 250 | 306 | 335 | 345 | 349 | 353 | 353 | 353 |
| 75,000 | - | - | - | - | - | - | - | 306 | 512 | 565 | 589 | 608 | 610 | 611 |
| 100,000 | - | - | - | - | - | - | - | - | 548 | 632 | 671 | 700 | 704 | 706 |
| 250,000 | - | - | - | - | - | - | - | - | - | 791 | 968 | 1090 | 1104 | 1112 |
| 500,000 | - | - | - | - | - | - | - | - | - | - | 1118 | 1500 | 1541 | 1565 |
| 1,000,000 | - | - | - | - | - | - | - | - | - | - | - | 2000 | 2121 | 2191 |
| 5,000,000 | - | - | - | - | - | - | - | - | - | - | - | - | 3536 | 4472 |
| 10,000,000 | - | - | - | - | - | - | - | - | - | - | - | - | - | 5477 |

¹For estimated totals larger than 10,000,000, the standard error is somewhat larger than the table values. Use the formula given below to calculate the standard error.

$$SE(\hat{Y}) = \sqrt{5\hat{Y}\left(1 - \frac{\hat{Y}}{N}\right)}$$

N = Size of publication area

\hat{Y} = Estimate of characteristic total

The 5 in the above equation is based on a 1-in-6 sample and is derived from the inverse of the sampling rate minus one, i.e., $5 = 6 - 1$.

²The total count of people, housing units, households, or families in the area if the estimated total is a person, housing unit, household, or family characteristic, respectively.

Table B. Unadjusted Standard Error in Percentage Points for Estimated Percentages
 [Based on a 1-in-6 simple random sample]

| Estimated percentage | Base of estimated percentage ¹ | | | | | | | | | | | | | |
|----------------------|---|-----|-------|-------|-------|-------|-------|--------|--------|--------|---------|---------|---------|-----|
| | 500 | 750 | 1,000 | 1,500 | 2,500 | 5,000 | 7,500 | 10,000 | 25,000 | 50,000 | 100,000 | 250,000 | 500,000 | |
| 2 or 98 | 1.4 | 1.1 | 1.0 | 0.8 | 0.6 | 0.4 | 0.4 | 0.3 | 0.2 | 0.1 | 0.1 | 0.1 | 0.1 | 0.0 |
| 5 or 95 | 2.2 | 1.8 | 1.5 | 1.3 | 1.0 | 0.7 | 0.6 | 0.5 | 0.3 | 0.2 | 0.2 | 0.1 | 0.1 | 0.1 |
| 10 or 90 | 3.0 | 2.4 | 2.1 | 1.7 | 1.3 | 0.9 | 0.8 | 0.7 | 0.4 | 0.3 | 0.2 | 0.1 | 0.1 | 0.1 |
| 15 or 85 | 3.6 | 2.9 | 2.5 | 2.1 | 1.6 | 1.1 | 0.9 | 0.8 | 0.5 | 0.4 | 0.3 | 0.2 | 0.1 | 0.1 |
| 20 or 80 | 4.0 | 3.3 | 2.8 | 2.3 | 1.8 | 1.3 | 1.0 | 0.9 | 0.6 | 0.4 | 0.3 | 0.2 | 0.1 | 0.1 |
| 25 or 75 | 4.3 | 3.5 | 3.1 | 2.5 | 1.9 | 1.4 | 1.1 | 1.0 | 0.6 | 0.4 | 0.3 | 0.2 | 0.1 | 0.1 |
| 30 or 70 | 4.6 | 3.7 | 3.2 | 2.6 | 2.0 | 1.4 | 1.2 | 1.0 | 0.6 | 0.5 | 0.3 | 0.2 | 0.1 | 0.1 |
| 35 or 65 | 4.8 | 3.9 | 3.4 | 2.8 | 2.1 | 1.5 | 1.2 | 1.1 | 0.7 | 0.5 | 0.3 | 0.2 | 0.2 | 0.2 |
| 50 | 5.0 | 4.1 | 3.5 | 2.9 | 2.2 | 1.6 | 1.3 | 1.1 | 0.7 | 0.5 | 0.4 | 0.2 | 0.2 | 0.2 |

¹For a percentage and/or base of percentage not shown in the table, use the formula given below to calculate the standard error. Use this table only for proportions; that is, where the numerator is a subset of the denominator.

$$SE(\hat{p}) = \sqrt{\left(\frac{5}{B}\right)\hat{p}(100 - \hat{p})}$$

B = Base of estimated percentage

\hat{p} = Estimated percentage

The 5 in the above equation is based on a 1-in-6 sample and is derived from the inverse of the sampling rate minus one, i.e., $5 = 6 - 1$.

Table C. Standard Error Design Factors—Minnesota

[Percent of people or housing units in sample]

| Characteristic | Less than 15 percent | 15 percent to less than 25 percent | 25 percent to less than 35 percent | 35 percent or more |
|--|----------------------|------------------------------------|------------------------------------|--------------------|
| POPULATION | | | | |
| Age | 1.3 | 1.1 | 0.8 | 0.5 |
| Sex..... | 1.2 | 1.0 | 0.8 | 0.5 |
| Race | 2.1 | 1.8 | 1.2 | 0.7 |
| Hispanic or Latino | 2.1 | 1.8 | 1.2 | 0.7 |
| Marital status..... | 1.0 | 0.9 | 0.7 | 0.4 |
| Household type and relationship | 1.1 | 0.9 | 0.7 | 0.4 |
| Disabled and employment disability | 1.3 | 1.1 | 0.9 | 0.5 |
| Ancestry..... | 1.7 | 1.5 | 1.1 | 0.7 |
| Place of birth | 1.4 | 1.2 | 0.9 | 0.6 |
| Citizenship status | 1.6 | 1.4 | 1.1 | 0.6 |
| Residence in 1995 | 1.9 | 1.6 | 1.3 | 0.8 |
| Year of entry | 1.8 | 1.5 | 1.1 | 0.6 |
| Language spoken at home and ability to speak English | 1.4 | 1.3 | 0.9 | 0.6 |
| Educational attainment..... | 1.2 | 1.0 | 0.8 | 0.5 |
| School enrollment | 1.4 | 1.2 | 0.9 | 0.6 |
| Type of residence (urban/rural)..... | 1.5 | 1.0 | 0.8 | 0.8 |
| Household type | 1.1 | 0.9 | 0.7 | 0.4 |
| Family type..... | 2.1 | 1.8 | 1.3 | 0.8 |
| Subfamily type and presence of children..... | 1.3 | 1.1 | 0.8 | 0.5 |
| Grandparent status and responsibility for grandchild..... | 1.3 | 1.2 | 0.9 | 0.6 |
| Employment status..... | 1.1 | 1.0 | 0.7 | 0.4 |
| Industry | 1.3 | 1.1 | 0.8 | 0.5 |
| Occupation..... | 1.2 | 1.1 | 0.8 | 0.5 |
| Class of worker | 1.3 | 1.1 | 0.9 | 0.5 |
| Usual hours worked per week and weeks worked in 1999 | 1.2 | 1.0 | 0.8 | 0.5 |
| Number of workers in family in 1999 | 1.2 | 1.0 | 0.8 | 0.5 |
| Place of work | 1.3 | 1.1 | 0.8 | 0.5 |
| Means of transportation to work | 1.3 | 1.1 | 0.8 | 0.5 |
| Travel time to work..... | 1.3 | 1.1 | 0.9 | 0.5 |
| Time leaving home to go to work..... | 1.3 | 1.1 | 0.8 | 0.5 |
| Private vehicle occupancy..... | 1.3 | 1.1 | 0.8 | 0.5 |
| Type of income in 1999..... | 1.4 | 1.2 | 0.9 | 0.6 |
| Household income in 1999..... | 1.2 | 1.0 | 0.8 | 0.5 |
| Family income in 1999 | 1.2 | 1.0 | 0.8 | 0.5 |
| Poverty status in 1999 (persons)..... | 1.4 | 1.2 | 0.9 | 0.6 |
| Poverty status in 1999 (families) | 1.2 | 1.0 | 0.8 | 0.5 |
| Military service and veteran status | 1.1 | 1.0 | 0.7 | 0.5 |
| HOUSING | | | | |
| Age of householder | 1.2 | 1.0 | 0.8 | 0.5 |
| Race of householder..... | 1.0 | 0.9 | 0.7 | 0.5 |
| Hispanic or Latino householder..... | 1.0 | 0.9 | 0.7 | 0.5 |
| Type of residence (urban/rural)..... | 0.7 | 0.5 | 0.4 | 0.4 |
| Units in structure | 0.9 | 0.8 | 0.6 | 0.4 |
| Tenure | 1.0 | 0.8 | 0.7 | 0.5 |
| Occupancy status..... | 1.2 | 1.0 | 0.8 | 0.5 |
| Value..... | 1.1 | 1.0 | 0.7 | 0.5 |
| Gross rent | 1.2 | 1.0 | 0.8 | 0.5 |
| Household income in 1999..... | 1.2 | 1.0 | 0.8 | 0.5 |
| Year structure built..... | 1.1 | 0.9 | 0.7 | 0.5 |
| Rooms, bedrooms | 1.1 | 1.0 | 0.8 | 0.5 |
| Kitchen facilities | 0.9 | 0.7 | 0.6 | 0.4 |
| Plumbing facilities | 1.1 | 0.9 | 0.7 | 0.5 |
| House heating fuel..... | 1.1 | 1.0 | 0.7 | 0.4 |
| Telephone service available..... | 1.0 | 0.8 | 0.7 | 0.5 |
| Vehicles available | 1.1 | 1.0 | 0.7 | 0.5 |
| Year householder moved into unit..... | 1.1 | 1.0 | 0.8 | 0.5 |
| Mortgage status and monthly mortgage costs..... | 1.2 | 1.0 | 0.8 | 0.5 |
| Mortgage status and selected monthly owner costs | 1.2 | 1.0 | 0.8 | 0.5 |
| Gross rent as a percentage of household income in 1999..... | 1.2 | 1.0 | 0.8 | 0.5 |
| Household income in 1999 by selected monthly owner costs as a percentage of income in 1999 | 1.2 | 1.0 | 0.8 | 0.5 |

Minnesota: 2000
Summary Social, Economic, and Housing Characteristics
2000 Census of Population and Housing