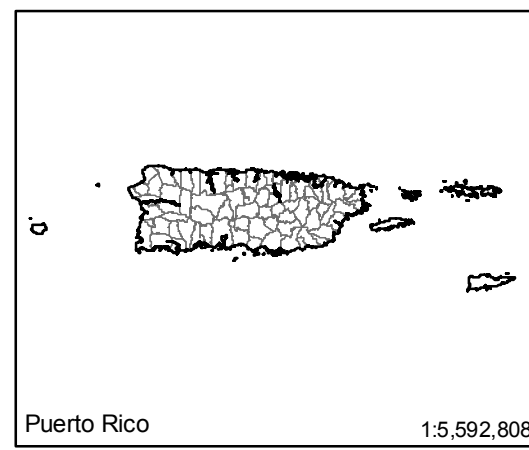
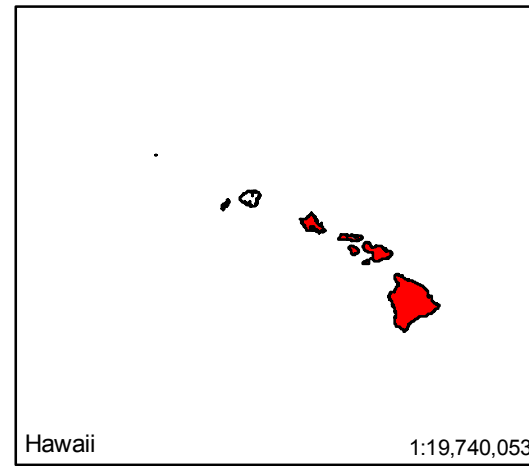
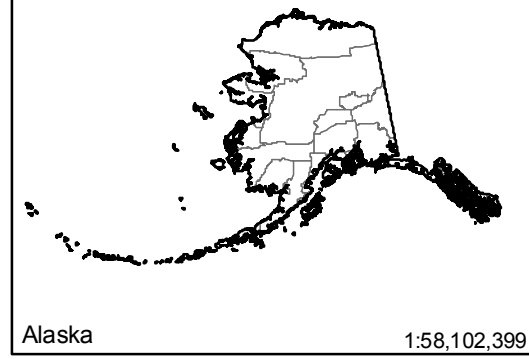
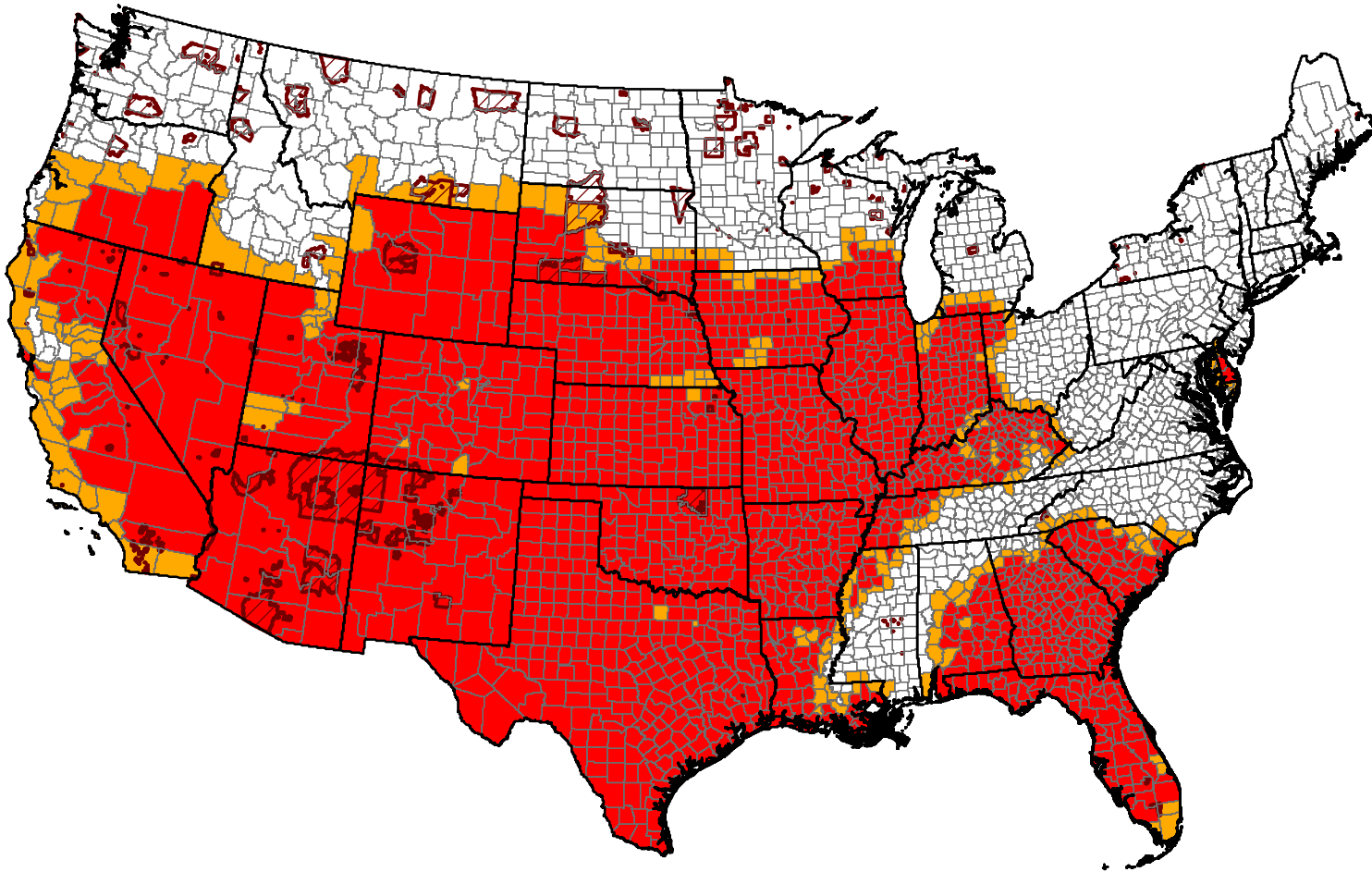







2012 Secretarial Drought Designations - All Drought



All Drought Disaster Incidents as of 8/15/2012

-  State Boundary
-  County Boundary
-  Tribal Lands
-  Primary Designation
-  Contiguous Designation



USDA Farm Service Agency
Production, Emergencies and Compliance Division
Washington, D.C.
August 13, 2012

1:23,520,203

1:5,592,808