

# New Mexico: 2010

*Population and Housing Unit Counts*

**2010 Census of Population and Housing**

Issued September 2012

CPH-2-33





---

# New Mexico: 2010

Issued September 2012

## *Population and Housing Unit Counts*

CPH-2-33



**U.S. Department of Commerce**

**Rebecca M. Blank,**

Acting Secretary

**Rebecca M. Blank,**

Deputy Secretary

**Economics and Statistics Administration**

**Vacant,**

Under Secretary  
for Economic Affairs

**U.S. CENSUS BUREAU**

**Thomas L. Mesenbourg,**

Acting Director

---

SUGGESTED CITATION

U.S. Census Bureau,  
2010 Census of  
Population and Housing,  
*Population and  
Housing Unit Counts*,  
CPH-2-33, New Mexico  
U.S. Government Printing Office,  
Washington, DC,  
2012



**Economics  
and Statistics  
Administration**

**Vacant,**  
Under Secretary for  
Economic Affairs



**U.S. CENSUS BUREAU**

**Thomas L. Mesenbourg,**  
Acting Director

**Nancy A. Potok,**  
Deputy Director and  
Chief Operating Officer

**Vacant,**  
Associate Director  
for Demographic Programs

**Enrique J. Lamas,**  
Chief, Population Division

# CONTENTS

|   |       |
|---|-------|
| List of Statistical Tables . . . . .  | v     |
| How to Use This Census Report . . . . .   | I-1   |
| Table Finding Guide . . . . .   | II-1  |
| User Notes . . . . .  | III-1 |
| Crosswalk of Urban Areas and Places: 2010 . . . . .   | IV-1  |
| Statistical Tables . . . . .  | 1     |
| Appendixes  |       |
| A Geographic Terms and Concepts . . . . .   | *     |
| B Definitions of Subject Characteristics . . . . .  | *     |
| C Data Collection and Processing Procedures . . . . .   | *     |
| D Questionnaire . . . . .   | *     |
| E Maps . . . . .  | E-1   |
| F Operational Overview and Accuracy of the Data . . . . .                                       | *     |
| G Residence Rule and Residence Situations for the 2010 Census<br>of the United States . . . . . | *     |
| H Acknowledgments . . . . .   | *     |

\*Appendix may be found in the separate volume, CPH-2-A, *Population and Housing Unit Counts, Selected Appendixes*, in print and on the Internet at <[www.census.gov/prod/cen2010/cph-2-a.pdf](http://www.census.gov/prod/cen2010/cph-2-a.pdf)>.



LIST OF  
STATISTICAL  
TABLES

| Table<br>no. | Title  | Page |
|--------------|--|------|
| <b>1.</b>    | <b>Population: Earliest Census to 2010; and Housing Units:<br/>1950 to 2010</b> . . . . .<br>State, Urban and Rural  | 1    |
| <b>2.</b>    | <b>Population, Housing Units, and Land Area by Urban and<br/>Rural and Size of Urban Area: 2010</b> . . . . .<br>State, Urban and Rural, Size of Urban Area [Population] | 2    |
| <b>3.</b>    | <b>Population by Urban and Rural and Size of Place: 2010</b> . . .<br>State, Size of Place [Population]  | 4    |
| <b>4.</b>    | <b>Population and Housing Units: 1970 to 2010</b> . . . . .<br>State, County/County Equivalent   | 6    |
| <b>5.</b>    | <b>Population, Housing Units, Land Area, and Density: 2010;<br/>and Percent Change: 1980 to 2010</b> . . . . .<br>State, County/County Equivalent                        | 7    |
| <b>6.</b>    | <b>Rank of Counties by Percent Change in Population:<br/>2000 to 2010</b> . . . . .<br>County/County Equivalent  | 8    |
| <b>7.</b>    | <b>Population by Urban and Rural: 2010</b> . . . . .<br>State, County/County Equivalent  | 9    |
| <b>8.</b>    | <b>Population and Housing Units: 1990 to 2010; and Area<br/>Measurements and Density: 2010</b> . . . . .<br>State, County/County Equivalent, County Subdivision, Place   | 10   |
| <b>9.</b>    | <b>Population and Housing Units: 1990 to 2010; and Area<br/>Measurements and Density: 2010</b> . . . . .<br>State, Place and [in Selected States] County Subdivision     | 22   |
| <b>10.</b>   | <b>Rank by 2010 Population and Housing Units:<br/>2000 and 2010</b> . . . . .<br>Place [2,500 or More Population]  | 36   |
| <b>11.</b>   | <b>Rank of Places by Percent Change in Population:<br/>2000 to 2010</b> . . . . .<br>Place [2,500 or More Population]  | 37   |
| <b>12.</b>   | <b>Population and Housing Units for Urban Areas: 2010</b> . . . . .<br>State, Urbanized Area, Urban Cluster  | 38   |





# How to Use This Census Report

---

## CONTENTS

|  | Page |
|--|------|
| Introduction .....   | I-1  |
| How to Find Geographic Areas and Subject Matter Data ..... | I-2  |
| How to Use the Statistical Tables .....                    | I-2  |
| Graphics .....   | I-5  |
| User Notes .....   | I-5  |
| Appendixes .....   | I-5  |

## INTRODUCTION

Data from the 2010 Census for the United States and Puerto Rico are presented in two printed report series and a single report for American Indians and Alaska Natives by tribe:

1. CPH-1, *Summary Population and Housing Characteristics*
2. CPH-2, *Population and Housing Unit Counts*
3. CPH-3, *Characteristics of American Indians and Alaska Natives by Tribe*

The data from the 2010 Census were derived from a limited number of basic questions asked of the entire population and about every housing unit. Appendix D (see *Selected Appendixes* report at <[www.census.gov/prod/cen2010/cph-2-a.pdf](http://www.census.gov/prod/cen2010/cph-2-a.pdf)>) presents a facsimile of the questionnaire pages used to collect the data included in this report. Note that the "long form" data included in previous censuses are not included in the 2010 Census.

The CPH-1, *Summary Population and Housing Characteristics*, report series provides data based on age, Hispanic or Latino origin, household relationship, race, sex, tenure (owner- or renter-occupied), and vacancy characteristics. Land area measurements and population density also are provided. This series is similar to the Census 2000 PHC-1 series.

The CPH-2, *Population and Housing Unit Counts*, report series provides 2010 Census and historical comparisons of the population and housing unit counts. It also provides area measurements and density. The user notes section documents geographic changes over the past decade. This series is similar to the Census 2000 PHC-3 series.

In each series, there is one report for each state, the District of Columbia, and Puerto Rico, plus a United States summary report. Many tables in the United States summary reports include data for Puerto Rico.

The CPH-3, *Characteristics of American Indians and Alaska Natives by Tribe*, report provides population and housing information for selected American Indian and Alaska Native tribes. This report is similar to the Census 2000 PHC-5 report. This is a single report covering the entire United States.

## HOW TO FIND GEOGRAPHIC AREAS AND SUBJECT MATTER DATA

This report includes a table finding guide to assist the user in locating those statistical tables that contain the desired data. The table finding guide lists alphabetically, by geographic area, the subjects shown in this report. To determine which tables in this report show data for a particular topic, find the subject in the left-hand column of the table finding guide and then look across the columns using the headings at the top for the desired type of geographic area. Figure I-1 is an example of a table finding guide.

The table finding guide does not include cross-classification of subject-matter items. Additional information to locate data within specific reports is provided in the headnote at the top of the table finding guide and in the footnotes at the bottom of the guide.

Figure I-1.

### Table Finding Guide

#### SUBJECTS BY TYPE OF GEOGRAPHIC AREA AND TABLE NUMBER

The types of geographic areas covered in this report are shown on the side, and subjects are shown at the top. See CPH-2-A, *Population and Housing Unit Counts, Selected Appendixes* (<[www.census.gov/prod/cen2010/cph-2-a.pdf](http://www.census.gov/prod/cen2010/cph-2-a.pdf)>), for a description of area classifications (Appendix A) and for definitions and explanations of subject characteristics (Appendix B).

| Geographic area                                  | Population         |                   |                             | Housing units  |                   |                             | Area measurement |           | Average per square mile of land (density) |               | Number of places |
|--|--------------------|-------------------|-----------------------------|----------------|-------------------|-----------------------------|------------------|-----------|---|---------------|------------------|
|  | 2010 Census        | Previous censuses | Change from previous census | 2010 Census    | Previous censuses | Change from previous census | Total area       | Land area | Population                                | Housing units |                  |
| <b>THE STATE<sup>1</sup></b>                     |                    |                   |                             |                |                   |                             |                  |           |   |               |                  |
| Total . . . . .                                  | 1,2,3,4,5,7,8,9,12 | 1,4,8,9           | 1,5,9                       | 1,2,4,5,8,9,12 | 1,4,8,9           | 1,5,9                       | 8,9              | 2,5,8,9   | 5,8,9                                     | 5,8,9         | 1,3              |
| Urban and rural . . . . .                        | 1,2,3,7,12         | 1                 | 1                           | 1,2,12         | 1                 | 1                           | —                | 2         | —   | —             | 3                |
| Current urban definition . . . . .               | 1,2,7,12           | 1                 | 1                           | 1,2,12         | 1                 | 1                           | —                | 2         | —   | —             | —                |
| 1950–90 urban definition . . . . .               | 1                  | 1                 | 1                           | 1              | 1                 | 1                           | —                | —         | —   | —             | —                |
| Urban and rural by size of place . . . . .       | 3                  | —                 | —                           | —              | —                 | —                           | —                | —         | —   | —             | 3                |
| In urbanized area and in urban cluster . . . . . | 2,7,12             | —                 | —                           | 2,12           | —                 | —                           | —                | 2         | —   | —             | —                |
| Size of urban area . . . . .                     | 2                  | —                 | —                           | 2              | —                 | —                           | —                | 2         | —   | —             | —                |
| In place and not in place . . . . .              | 3,7                | —                 | —                           | —              | —                 | —                           | —                | —         | —   | —             | 3                |
| <b>COUNTY<sup>2</sup></b>                        |                    |                   |                             |                |                   |                             |                  |           |   |               |                  |
| Total . . . . .                                  | 4,5,6,8            | 4,6,8             | 5,6                         | 4,8            | 4,8               | 5                           | 8                | 5,8       | 5,8                                       | 5,8           | —                |
| Urban and rural . . . . .                        | 7                  | —                 | —                           | —              | —                 | —                           | —                | —         | —   | —             | —                |
| By percent change rank . . . . .                 | 6                  | 6                 | 6                           | —              | —                 | —                           | —                | —         | —   | —             | —                |
| <b>COUNTY SUBDIVISION<sup>3</sup></b>            |                    |                   |                             |                |                   |                             |                  |           |   |               |                  |
| By county . . . . .                              | 8                  | 8                 | —                           | 8              | 8                 | —                           | 8                | 8         | 8   | 8             | —                |
| Alphabetically . . . . .                         | 9                  | 9                 | 9                           | 9              | 9                 | 9                           | 9                | 9         | 9   | 9             | —                |
| By 2010 rank . . . . .                           | 10a                | 10a               | —                           | 10a            | 10a               | —                           | —                | —         | —   | —             | —                |
| By percent change rank . . . . .                 | 11a                | 11a               | 11a                         | —              | —                 | —                           | —                | —         | —   | —             | —                |
| <b>PLACE</b>                                     |                    |                   |                             |                |                   |                             |                  |           |   |               |                  |
| By county and county subdivision . . . . .       | 8                  | 8                 | —                           | 8              | 8                 | —                           | 8                | 8         | 8   | 8             | —                |
| Alphabetically . . . . .                         | 9                  | 9                 | 9                           | 9              | 9                 | 9                           | 9                | 9         | 9   | 9             | —                |
| By 2010 rank . . . . .                           | 10                 | 10                | —                           | 10             | 10                | —                           | —                | —         | —   | —             | —                |
| By percent change rank . . . . .                 | 11                 | 11                | 11                          | —              | —                 | —                           | —                | —         | —   | —             | —                |
| <b>URBAN AREA</b>                                |                    |                   |                             |                |                   |                             |                  |           |   |               |                  |
| Urbanized area and urban cluster . . . . .       | 12                 | —                 | 12                          | —              | —                 | —                           | —                | —         | —   | —             | —                |

<sup>1</sup> State, District of Columbia, or Puerto Rico.

<sup>2</sup> Parish in Louisiana; city and borough, municipality, borough, or census area in Alaska; and municipio in Puerto Rico; in Maryland, Missouri, Nevada, and Virginia, one or more cities are independent of counties and are treated as statistical equivalents of counties; the entire District of Columbia, which has no counties, is treated as a county equivalent.

<sup>3</sup> County subdivisions within the state are shown alphabetically with places for the following 12 states: Connecticut, Maine, Massachusetts, Michigan, Minnesota, New Hampshire, New Jersey, New York, Pennsylvania, Rhode Island, Vermont, and Wisconsin.

## HOW TO USE THE STATISTICAL TABLES

### Parts of a Statistical Table

The census data included in printed reports are arranged in tables. Each table includes four major parts: (1) heading, (2) boxhead, (3) stub, and (4) data field. A typical census report table is illustrated in Figure I-2.

The heading consists of the table number, title, and headnote. The table number indicates the position of the table within the report, while the title is a brief statement indicating the subjects and time reference of the data presented in the table. The headnote is enclosed in brackets and is located under the title. It contains statements that qualify, explain, or provide information pertaining to the entire table.

Figure I-2.  
PARTS OF A STATISTICAL TABLE

| Table number and title                     |  | Headnote   |                           |                                   |       |  |                 |         |                           |                                   |        | Column head   |                 |  |  |  |
|--|--|--|---------------------------|-----------------------------------|-------|--|-----------------|---------|---------------------------|-----------------------------------|--------|---|-----------------|--|--|--|
| Heading                                    |  | Spanner  |                           |                                   |       |  |                 |         |                           |                                   |        | Boxhead   |                 |  |  |  |
| Stubhead                                   |  | Race in combination with one or more other races |                           |                                   |       |  |                 |         |                           |                                   |        | Race alone or in combination with one or more other races |                 |  |  |  |
| Sidehead                                   |  | White  | Black or African American | American Indian and Alaska Native | Asian | Native Hawaiian and Other Pacific Islander | Some Other Race | White   | Black or African American | American Indian and Alaska Native | Asian  | Native Hawaiian and Other Pacific Islander                | Some Other Race |  |  |  |
| 20 Delaware                                |  | 18,775   | 14,109                    | 5,718                             | 5,152 | 816  | 5,026           | 637,392 | 205,923                   | 9,899                             | 33,701 | 1,216   | 35,545          |  |  |  |
| COUNTY                                     |  |  |                           |                                   |       |  |                 |         |                           |                                   |        |   |                 |  |  |  |
| Kent County.....                           |  | 4,523  | 3,595                     | 1,558                             | 1,215 | 215  | 838             | 114,522 | 42,508                    | 2,601                             | 4,521  | 306   | 4,073           |  |  |  |
| New Castle County.....                     |  | 10,502   | 7,949                     | 2,895                             | 3,333 | 409  | 3,171           | 363,457 | 135,735                   | 4,469                             | 25,633 | 568   | 22,286          |  |  |  |
| Sussex County.....                         |  | 3,750  | 2,565                     | 1,265                             | 604   | 192  | 1,017           | 159,413 | 27,680                    | 2,829                             | 2,547  | 342   | 9,186           |  |  |  |
| PLACE                                      |  |  |                           |                                   |       |  |                 |         |                           |                                   |        |   |                 |  |  |  |
| Arden village, New Castle County.....      |  | 3  | 1                         | 1                                 | 2     | 0  | 1               | 428     | 6                         | 3                                 | 3      | 0   | 3               |  |  |  |
| Ardenzroff village, New Castle County..... |  | 1  | 0                         | 0                                 | 1     | 0  | 0               | 199     | 21                        | 0                                 | 12     | 0   | 0               |  |  |  |
| Ardenzroff village, New Castle County..... |  | 8  | 2                         | 0                                 | 5     | 0  | 2               | 256     | 4                         | 0                                 | 11     | 0   | 2               |  |  |  |
| Bear CDP, New Castle County.....           |  | 522  | 447                       | 149                               | 132   | 11   | 201             | 10,298  | 7,129                     | 211                               | 944    | 16  | 1,527           |  |  |  |
| Belkfonte town, New Castle County.....     |  | 13   | 5                         | 2                                 | 5     | 2  | 7               | 1,096   | 80                        | 4                                 | 19     | 3   | 9               |  |  |  |
| Bethany Beach town, Sussex County.....     |  | 5  | 3                         | 1                                 | 1     | 0  | 0               | 1,054   | 5                         | 1                                 | 5      | 0   | 0               |  |  |  |
| Bethel town, Sussex County.....            |  | 2  | 2                         | 0                                 | 0     | 0  | 0               | 164     | 8                         | 0                                 | 1      | 0   | 0               |  |  |  |
| Blades town, Sussex County.....            |  | 45   | 46                        | 6                                 | 0     | 3  | 7               | 802     | 391                       | 15                                | 10     | 3   | 74              |  |  |  |
| Bowen town, Kent County.....               |  | 2  | 1                         | 1                                 | 1     | 0  | 1               | 218     | 7                         | 4                                 | 5      | 0   | 5               |  |  |  |
| Bridgeville town, Sussex County.....       |  | 62   | 51                        | 16                                | 8     | 5  | 12              | 1,391   | 545                       | 19                                | 14     | 7   | 152             |  |  |  |
| Bridleside CDP, New Castle County.....     |  | 445  | 325                       | 118                               | 80    | 35   | 135             | 10,218  | 3,070                     | 172                               | 529    | 37  | 912             |  |  |  |
| Camden town, Kent County.....              |  | 124  | 104                       | 49                                | 52    | 0  | 13              | 2,413   | 920                       | 60                                | 180    | 1   | 63              |  |  |  |
| Cheswold town, Kent County.....            |  | 50   | 32                        | 32                                | 12    | 10   | 13              | 793     | 497                       | 68                                | 46     | 10  | 47              |  |  |  |
| Claymont CDP, New Castle County.....       |  | 149  | 112                       | 34                                | 32    | 5  | 25              | 5,435   | 2,344                     | 62                                | 347    | 14  | 240             |  |  |  |
| Clayton town.....                          |  | 73   | 73                        | 21                                | 16    | 1  | 13              | 2,105   | 791                       | 27                                | 33     | 1   | 63              |  |  |  |
| Kent County (part).....                    |  | 73   | 73                        | 21                                | 16    | 1  | 13              | 2,105   | 791                       | 27                                | 33     | 1   | 63              |  |  |  |
| New Castle County (part).....              |  | 0  | 0                         | 0                                 | 0     | 0  | 0               | 0       | 0                         | 0                                 | 0      | 0   | 0               |  |  |  |
| Dagsboro town, Sussex County.....          |  | 17   | 16                        | 4                                 | 3     | 0  | 2               | 706     | 69                        | 12                                | 3      | 0   | 36              |  |  |  |
| Delaware city, New Castle County.....      |  | 64   | 46                        | 16                                | 5     | 0  | 5               | 1,473   | 231                       | 17                                | 22     | 0   | 20              |  |  |  |
| Delmar town, Sussex County.....            |  | 75   | 67                        | 21                                | 7     | 1  | 4               | 1,281   | 344                       | 27                                | 18     | 1   | 19              |  |  |  |
| Dewey Beach town, Sussex County.....       |  | 4  | 3                         | 0                                 | 0     | 1  | 0               | 318     | 12                        | 1                                 | 1      | 0   | 0               |  |  |  |
| Dover city, Kent County.....               |  | 1,053  | 1,097                     | 375                               | 328   | 52   | 195             | 18,446  | 16,312                    | 571                               | 1,310  | 75  | 960             |  |  |  |
| Dover Base Housing CDP, Kent County.....   |  | 216  | 122                       | 47                                | 85    | 23   | 37              | 2,699   | 580                       | 55                                | 163    | 32  | 200             |  |  |  |
| Edgewood CDP, New Castle County.....       |  | 99   | 115                       | 29                                | 9     | 1  | 16              | 3,499   | 2,089                     | 58                                | 72     | 1   | 99              |  |  |  |
| Ellendale town, Sussex County.....         |  | 8  | 13                        | 6                                 | 3     | 2  | 0               | 242     | 125                       | 6                                 | 5      | 4   | 15              |  |  |  |
| Elsmore town, New Castle County.....       |  | 165  | 123                       | 44                                | 33    | 0  | 116             | 4,435   | 925                       | 92                                | 139    | 0   | 786             |  |  |  |
| Farmington town, Kent County.....          |  | 0  | 0                         | 0                                 | 0     | 0  | 0               | 110     | 0                         | 0                                 | 0      | 0   | 0               |  |  |  |
| Felton town, Kent County.....              |  | 48   | 38                        | 12                                | 3     | 0  | 12              | 998     | 290                       | 20                                | 25     | 1   | 23              |  |  |  |
| Fernwick Island town, Sussex County.....   |  | 1  | 0                         | 1                                 | 0     | 0  | 0               | 371     | 2                         | 1                                 | 3      | 0   | 3               |  |  |  |
| Frankford town, Sussex County.....         |  | 10   | 11                        | 4                                 | 0     | 2  | 5               | 407     | 249                       | 4                                 | 11     | 2   | 190             |  |  |  |
| Frederica town, Kent County.....           |  | 32   | 33                        | 14                                | 2     | 0  | 7               | 558     | 183                       | 14                                | 9      | 1   | 57              |  |  |  |
| Georgetown town, Sussex County.....        |  | 200  | 85                        | 53                                | 8     | 2  | 133             | 3,191   | 1,018                     | 328                               | 78     | 11  | 2,018           |  |  |  |
| Glasgow CDP, New Castle County.....        |  | 312  | 276                       | 71                                | 121   | 6  | 67              | 9,505   | 3,862                     | 119                               | 937    | 10  | 309             |  |  |  |
| Greenville CDP, New Castle County.....     |  | 24   | 10                        | 3                                 | 22    | 0  | 6               | 2,018   | 121                       | 3                                 | 190    | 0   | 28              |  |  |  |
| Greenwood town, Sussex County.....         |  | 28   | 12                        | 12                                | 5     | 0  | 0               | 718     | 211                       | 17                                | 11     | 0   | 48              |  |  |  |
| Harrington city, Kent County.....          |  | 120  | 102                       | 55                                | 15    | 10   | 15              | 2,568   | 931                       | 76                                | 43     | 14  | 94              |  |  |  |
| Hartly town, Kent County.....              |  | 0  | 0                         | 0                                 | 0     | 0  | 0               | 72      | 0                         | 1                                 | 0      | 1   | 0               |  |  |  |
| Henrieville Acres town, Sussex County..... |  | 0  | 0                         | 0                                 | 0     | 0  | 0               | 118     | 3                         | 0                                 | 1      | 0   | 0               |  |  |  |
| Highland Acres CDP, Kent County.....       |  | 96   | 71                        | 24                                | 44    | 7  | 14              | 2,725   | 579                       | 45                                | 189    | 10  | 45              |  |  |  |
| Hockessin CDP, New Castle County.....      |  | 188  | 38                        | 38                                | 132   | 8  | 31              | 11,712  | 434                       | 59                                | 1,429  | 17  | 102             |  |  |  |
| Houston town, Kent County.....             |  | 2  | 2                         | 0                                 | 1     | 0  | 1               | 346     | 22                        | 2                                 | 4      | 0   | 3               |  |  |  |
| Kent Acres CDP, Kent County.....           |  | 51   | 38                        | 17                                | 17    | 1  | 8               | 1,302   | 505                       | 29                                | 65     | 1   | 55              |  |  |  |
| Kenton town, Kent County.....              |  | 6  | 6                         | 2                                 | 0     | 0  | 0               | 242     | 12                        | 2                                 | 0      | 0   | 13              |  |  |  |
| Laurel town, Sussex County.....            |  | 135  | 155                       | 33                                | 38    | 15   | 37              | 1,889   | 1,668                     | 75                                | 72     | 33  | 188             |  |  |  |
| Leipsic town, Kent County.....             |  | 6  | 6                         | 0                                 | 0     | 0  | 0               | 170     | 9                         | 4                                 | 0      | 0   | 6               |  |  |  |
| Lewis city, Sussex County.....             |  | 34   | 26                        | 12                                | 4     | 1  | 1               | 2,602   | 237                       | 27                                | 14     | 3   | 10              |  |  |  |
| Little Creek town, Kent County.....        |  | 5  | 1                         | 4                                 | 0     | 0  | 0               | 214     | 6                         | 7                                 | 1      | 0   | 1               |  |  |  |
| Long Neck CDP, Sussex County.....          |  | 6  | 3                         | 5                                 | 0     | 0  | 1               | 1,896   | 44                        | 10                                | 7      | 0   | 31              |  |  |  |
| Magnolia town, Kent County.....            |  | 2  | 2                         | 4                                 | 2     | 0  | 1               | 182     | 28                        | 14                                | 3      | 0   | 6               |  |  |  |
| Middletown town, New Castle County.....    |  | 457  | 405                       | 107                               | 132   | 19   | 131             | 12,145  | 5,772                     | 143                               | 841    | 27  | 597             |  |  |  |
| Milford.....                               |  | 189  | 176                       | 65                                | 27    | 23   | 60              | 4,404   | 2,304                     | 115                               | 137    | 45  | 838             |  |  |  |
| Kent County (part).....                    |  | 93   | 91                        | 24                                | 8     | 8  | 41              | 1,906   | 1,526                     | 53                                | 46     | 13  | 374             |  |  |  |
| Sussex County (part).....                  |  | 96   | 85                        | 41                                | 19    | 15   | 19              | 4,498   | 778                       | 62                                | 91     | 32  | 464             |  |  |  |
| Milkbono town, Sussex County.....          |  | 90   | 97                        | 29                                | 20    | 7  | 23              | 2,863   | 792                       | 49                                | 149    | 7   | 154             |  |  |  |
| Millville town, Sussex County.....         |  | 9  | 1                         | 1                                 | 7     | 0  | 0               | 515     | 14                        | 1                                 | 11     | 0   | 12              |  |  |  |
| Milton town, Sussex County.....            |  | 75   | 76                        | 20                                | 3     | 0  | 12              | 2,027   | 497                       | 38                                | 18     | 1   | 92              |  |  |  |
| Newark city, New Castle County.....        |  | 626  | 318                       | 141                               | 325   | 31   | 112             | 26,532  | 2,412                     | 194                               | 2,570  | 41  | 519             |  |  |  |
| New Castle city, New Castle County.....    |  | 101  | 95                        | 39                                | 19    | 2  | 31              | 3,660   | 1,530                     | 57                                | 80     | 2   | 105             |  |  |  |
| Newport town, New Castle County.....       |  | 29   | 26                        | 5                                 | 5     | 2  | 9               | 744     | 220                       | 9                                 | 21     | 2   | 100             |  |  |  |
| North Star CDP, New Castle County.....     |  | 83   | 20                        | 8                                 | 61    | 0  | 27              | 7,066   | 270                       | 11                                | 687    | 0   | 48              |  |  |  |
| Ocean View town, Sussex County.....        |  | 17   | 8                         | 6                                 | 5     | 1  | 3               | 1,835   | 24                        | 7                                 | 29     | 1   | 8               |  |  |  |
| Odessa town, New Castle County.....        |  | 12   | 10                        | 4                                 | 5     | 0  | 2               | 334     | 35                        | 4                                 | 9      | 0   | 2               |  |  |  |

20 Delaware

State name and page number

Summary Population and Housing Characteristics  
U.S. Census Bureau, 2010 Census

Report title

The boxhead is under the heading. This portion of the table, which contains the individual column heads or captions, describes the data in each vertical column. In the boxhead of many tables, a spanner appears across and above two or more column heads or across two or more lower spanners. The purpose of a spanner is to classify or qualify items below it or separate the table into identifiable blocks in terms of major aspects of the data.

The stub is located at the left edge of the table. It includes a listing of line or row captions or descriptions. At the top of the stub is the stubhead. The stubhead is considered to be an extension of the table title and usually shows generic geographic area designations and restrictions.

---

In the stub, several features are used to help the user better understand the contents of the table. Usually, a block of data lines is preceded by a sidehead. The sidehead, similar to a spanner, describes and classifies the stub entries following it. The use of indentation in a stub indicates the relationship of one data line to another. Indented data lines represent subcategories that, in most instances, sum to a total. Occasionally in tables, it is desirable to show one or more single-line subcategories that do not sum to the total.

The data field is that part of the statistical table that contains the data. It extends from the bottom of the boxhead to the bottom of the table and from the right of the stub to the right edge of the page.

Both geographic and subject-matter terms appear in tables. It is important to read the definitions of the terms used in the tables because census terms often are defined in special ways that reflect the manner in which the questions were asked and the data were tabulated. Definitions of geographic terms are provided in Appendix A of CPH-2-A, *Population and Housing Unit Counts, Selected Appendixes* (<[www.census.gov/prod/cen2010/cph-2-a.pdf](http://www.census.gov/prod/cen2010/cph-2-a.pdf)>). Census tables often include derived measures such as medians, means, percentages, and ratios. These and other subject-matter terms are defined in Appendix B of the same report.

### **Symbols and Geographic Abbreviations**

The following symbols are used in the tables and explanations of subjects covered in 2010 Census reports:

- A dash “–” represents zero or a derived measure that rounds to less than 0.1.
- (X) means not applicable. In the 1990 and earlier decennial census reports, three dots “. . .” meant not applicable.
- (NA) means not available.
- The superscript prefix “r” indicates that a Census 2000 count has been revised since the publication of the Census 2000 reports as a result of certified Count Question Resolution (CQR) changes (see also <[www.census.gov/prod/cen2000/notes/errata.pdf](http://www.census.gov/prod/cen2000/notes/errata.pdf)>). This symbol appears only in the 2010 Census CPH-2, *Population and Housing Unit Counts*, report series.
- A minus sign “–” preceding a figure denotes decrease. The minus sign appears only in the 2010 Census CPH-2, *Population and Housing Unit Counts*, report series.

The following are examples of geographic abbreviations and terms that may be used in the tables in this report:

- A “(part)” next to the name of a geographic area in a hierarchical presentation indicates that the geographic entity is located only partially in the superior geographic entity. For example, a “(part)” next to a place name in a county subdivision-place hierarchy indicates that the place is located in more than one county subdivision. (Places also may be “split” by county, congressional district, urban/rural, metropolitan area, voting district, and other geographic boundaries, depending on the presentation.) Other geographic entities also can be “split” by a higher-level entity. The exception is a tabulation block, which is unique within all geographic entities in census products.
- ANVSA is Alaska Native village statistical area.
- ANRC is Alaska Native Regional Corporation.
- CCD is census county division.
- CDP is census designated place.
- CSA is combined statistical area.
- NECTA is New England city and town area.
- Metro Area is metropolitan statistical area.

- 
- Micro Area is micropolitan statistical area.
  - OTSA is Oklahoma tribal statistical area.
  - SDTSA is state designated tribal statistical area.
  - TDSA is tribal designated statistical area.
  - UT is unorganized territory.

## GRAPHICS

Charts, statistical maps, and other graphic summaries are included in some 2010 Census reports.

## USER NOTES

User notes include general explanatory information, historical notes, and geographic notes. They also provide information about unique characteristics of the report and sometimes changes or corrections made too late to be reflected in the text or tables themselves. However, sometimes this information becomes available too late to be reflected even in the user notes. Therefore, updates are available in the *Notes and Errata* document at <[www.census.gov/prod/cen2010/notes/errata.pdf](http://www.census.gov/prod/cen2010/notes/errata.pdf)>.

## APPENDIXES

Appendixes A through D, and F through H, described below, are in the separate printed volume, CPH-2-A, *Population and Housing Unit Counts, Selected Appendixes*, or on the Internet at <[www.census.gov/prod/cen2010/cph-2-a.pdf](http://www.census.gov/prod/cen2010/cph-2-a.pdf)>. Appendix E is included in this report.

**Appendix A, Geographic Terms and Concepts.** Provides definitions of the types of geographic areas and related information used in census products.

**Appendix B, Definitions of Subject Characteristics.** Contains definitions for the subject-matter terms used in census products, including explanations of derived measures, limitations of the data, and comparability with previous censuses. The subjects are listed alphabetically. Population characteristics are defined first, followed by the definitions of the housing subjects.

**Appendix C, Data Collection and Processing Procedures.** Explains the 2010 Census mission and scope and provides thumbnail descriptions of 2010 Census operations.

**Appendix D, Questionnaire.** Presents a facsimile of the 2010 Census questionnaire used to collect the data in this report.

**Appendix E, Maps.** Contains maps depicting the geographic areas shown in this report.

**Appendix F, Operational Overview and Accuracy of the Data.** Provides information on 2010 Census operations, including group quarters enumeration, confidentiality of the data, imputation of housing unit status and population counts, sources of errors in the data, and data editing.

**Appendix G, Residence Rule and Residence Situations for the 2010 Census of the United States.** Contains a description of the residence rule and residence situations used by Census Bureau staff to guide decisions on where people should be counted in the 2010 Census. This document is the basis for residence-related sections of questionnaires, collection instruments, field materials, and training materials.

**Appendix H, Acknowledgments.** Lists many of the U.S. Census Bureau staff who participated in report preparation.



# Table Finding Guide

## SUBJECTS BY TYPE OF GEOGRAPHIC AREA AND TABLE NUMBER

The types of geographic areas covered in this report are shown on the side, and subjects are shown at the top. See CPH-2-A, *Population and Housing Unit Counts, Selected Appendixes* (<[www.census.gov/prod/cen2010/cph-2-a.pdf](http://www.census.gov/prod/cen2010/cph-2-a.pdf)>), for a description of area classifications (Appendix A) and for definitions and explanations of subject characteristics (Appendix B).

| Geographic area                                  | Population         |                   |                             | Housing units  |                   |                             | Area measurement |           | Average per square mile of land (density) |               | Number of places |
|--|--------------------|-------------------|-----------------------------|----------------|-------------------|-----------------------------|------------------|-----------|---|---------------|------------------|
|  | 2010 Census        | Previous censuses | Change from previous census | 2010 Census    | Previous censuses | Change from previous census | Total area       | Land area | Population                                | Housing units |                  |
| <b>THE STATE<sup>1</sup></b>                     |                    |                   |                             |                |                   |                             |                  |           |   |               |                  |
| Total . . . . .                                  | 1,2,3,4,5,7,8,9,12 | 1,4,8,9           | 1,5,9                       | 1,2,4,5,8,9,12 | 1,4,8,9           | 1,5,9                       | 8,9              | 2,5,8,9   | 5,8,9                                     | 5,8,9         | 1,3              |
| Urban and rural . . . . .                        | 1,2,3,7,12         | 1                 | 1                           | 1,2,12         | 1                 | 1                           | —                | 2         | —   | —             | 3                |
| Current urban definition . . . . .               | 1,2,7,12           | 1                 | 1                           | 1,2,12         | 1                 | 1                           | —                | 2         | —   | —             | —                |
| 1950–90 urban definition . . . . .               | 1                  | 1                 | 1                           | 1              | 1                 | 1                           | —                | —         | —   | —             | —                |
| Urban and rural by size of place . . . . .       | 3                  | —                 | —                           | —              | —                 | —                           | —                | —         | —   | —             | 3                |
| In urbanized area and in urban cluster . . . . . | 2,7,12             | —                 | —                           | 2,12           | —                 | —                           | —                | 2         | —   | —             | —                |
| Size of urban area . . . . .                     | 2                  | —                 | —                           | 2              | —                 | —                           | —                | 2         | —   | —             | —                |
| In place and not in place . . . . .              | 3,7                | —                 | —                           | —              | —                 | —                           | —                | —         | —   | —             | 3                |
| <b>COUNTY<sup>2</sup></b>                        |                    |                   |                             |                |                   |                             |                  |           |   |               |                  |
| Total . . . . .                                  | 4,5,6,8            | 4,6,8             | 5,6                         | 4,8            | 4,8               | 5                           | 8                | 5,8       | 5,8                                       | 5,8           | —                |
| Urban and rural . . . . .                        | 7                  | —                 | —                           | —              | —                 | —                           | —                | —         | —   | —             | —                |
| By percent change rank . . . . .                 | 6                  | 6                 | 6                           | —              | —                 | —                           | —                | —         | —   | —             | —                |
| <b>COUNTY SUBDIVISION<sup>3</sup></b>            |                    |                   |                             |                |                   |                             |                  |           |   |               |                  |
| By county . . . . .                              | 8                  | 8                 | —                           | 8              | 8                 | —                           | 8                | 8         | 8   | 8             | —                |
| Alphabetically . . . . .                         | 9                  | 9                 | 9                           | 9              | 9                 | 9                           | 9                | 9         | 9   | 9             | —                |
| By 2010 rank . . . . .                           | 10a                | 10a               | —                           | 10a            | 10a               | —                           | —                | —         | —   | —             | —                |
| By percent change rank . . . . .                 | 11a                | 11a               | 11a                         | —              | —                 | —                           | —                | —         | —   | —             | —                |
| <b>PLACE</b>                                     |                    |                   |                             |                |                   |                             |                  |           |   |               |                  |
| By county and county subdivision . . . . .       | 8                  | 8                 | —                           | 8              | 8                 | —                           | 8                | 8         | 8   | 8             | —                |
| Alphabetically . . . . .                         | 9                  | 9                 | 9                           | 9              | 9                 | 9                           | 9                | 9         | 9   | 9             | —                |
| By 2010 rank . . . . .                           | 10                 | 10                | —                           | 10             | 10                | —                           | —                | —         | —   | —             | —                |
| By percent change rank . . . . .                 | 11                 | 11                | 11                          | —              | —                 | —                           | —                | —         | —   | —             | —                |
| <b>URBAN AREA</b>                                |                    |                   |                             |                |                   |                             |                  |           |   |               |                  |
| Urbanized area and urban cluster . . . . .       | 12                 | —                 | 12                          | —              | —                 | —                           | —                | —         | —   | —             | —                |

<sup>1</sup> State, District of Columbia, or Puerto Rico.

<sup>2</sup> Parish in Louisiana; city and borough, municipality, borough, or census area in Alaska; and municipio in Puerto Rico; in Maryland, Missouri, Nevada, and Virginia, one or more cities are independent of counties and are treated as statistical equivalents of counties; the entire District of Columbia, which has no counties, is treated as a county equivalent.

<sup>3</sup> County subdivisions within the state are shown alphabetically with places for the following 12 states: Connecticut, Maine, Massachusetts, Michigan, Minnesota, New Hampshire, New Jersey, New York, Pennsylvania, Rhode Island, Vermont, and Wisconsin.





# User Notes

---

Additional information concerning this 2010 Census product may become available after this report is published. This information, called *Notes and Errata*, is available in portable document format (PDF) on the U.S. Census Bureau's Internet site at <[www.census.gov/prod/cen2010/notes/errata.pdf](http://www.census.gov/prod/cen2010/notes/errata.pdf)>.

## GENERAL NOTES

### User Note 1

The user should be aware that there are limitations to many of these data. Please refer to the text provided with this report for further explanation of the limitations of the data. The population and other data shown for the 2010 Census in this report are as of April 1, 2010; the boundaries used for all geographic entities are as of January 1, 2010. All boundaries are intended for Census Bureau statistical data collection and presentation only; their depiction and designation for statistical purposes do not constitute a determination of jurisdictional authority or entitlement. Corrections to the 2010 Census data as a result of certified Count Question Resolution (CQR) changes are available from the Census Bureau's Internet site at <[www.census.gov/prod/cen2010/notes/errata.pdf](http://www.census.gov/prod/cen2010/notes/errata.pdf)>.

### User Note 2

Data comparability for county subdivisions is shown only when the county subdivision contains substantially the same territory as reported for Census 2000 (generally defined as at least 60 percent of the previous territory). There is no comparability provided for county subdivisions that have been extensively revised. Revised entities are noted by and within county. Changes to a geographic entity can be the result of legal change actions, statistical redefinition, correction of previous boundary or drafting errors, or new erroneous information.

Incorporated place and census designated place (CDP) comparability is provided for all places that retained their name or general area without regard to the amount of territorial change between censuses. Place comparability is not shown if the entity is new for the 2010 Census or is the result of a merger that created an entirely new entity, or if a 2010 Census geographic area shares no area with a Census 2000 area of the same name. American Indian area (including tribal subdivisions), Alaska Native area, and Hawaiian home land comparability follows the same rules as for place comparability.

### User Note 3

When applicable, tables show the revised Census 2000 population and/or housing unit counts that resulted from the Count Question Resolution (CQR) program. These revised counts are accompanied by a prefix "r" symbol in the data tables.

Derived values (e.g., percent distribution, density, or change) that are calculated from Census 2000 population or housing unit counts only account for the aforementioned CQR revisions in certain cases.

- Calculations include the corrected Census 2000 counts when a table:
  - Shows population or housing unit change (or percent change) from 2000 to 2010.
  - Shows population or housing unit change (or percent change) from 1990 to 2000, and also shows the 2000 population or housing unit count that it is derived from.
  - Shows population or housing unit density or percent distribution in 2000, and also shows the 2000 population or housing unit count that it is derived from.

- 
- Calculations do not include the corrected Census 2000 counts when a table:
    - Shows population or housing unit change (or percent change) from 1990 to 2000, but does not show the 2000 population or housing unit count that it is derived from.
    - Shows population or housing unit density or percent distribution in 2000, but does not show the 2000 population or housing unit count that it is derived from.
  - When a table shows component parts of a revised 2000 population or housing unit count (e.g., classified by urban/rural or by size of place), the component parts may not sum to the total population or housing unit count, because the component parts were not revised during the 2000 CQR program. Therefore, any derived values (e.g., percent distribution or number of places by population size) for the component parts cannot account for the revised Census 2000 counts either.

## **CORRECTION NOTES**

Espanola city, Rio Arriba and Santa Fe Counties

Espanola city name should be Española; it is incorrectly shown as Espanola.

Santa Cruz CDP, Santa Fe County

Santa Cruz CDP was incorrectly defined and should include the following blocks coded outside of any place:

Census Tract 101.02, Blocks 3024, 3026, 3027, 3039, 3043, 3064.

Census Tract 9409, Block 3015.

The affected area contains 71 population, 33 housing units, a land area of 419,676 square meters (0.162 square miles), and a water area of 0 square meters. The corrected Santa Cruz CDP contains 439 population, 197 housing units, a land area of 1,691,786 square meters (0.653 square miles), and an unchanged water area of 0 square meters.

## **HISTORICAL NOTES**

The United States acquired almost all the area of New Mexico from Mexico in 1848. The United States acquired a small area, comprising the southwestern corner of New Mexico, from Mexico in 1853 as part of the Gadsden Purchase. New Mexico Territory was organized from the acquired area December 13, 1850, and included most of present-day Arizona and New Mexico as well as parts of Colorado and Nevada. The territory was reduced with the organization of Colorado Territory in 1861 and Arizona Territory in 1863 to assume generally the same boundary as the present state. New Mexico was admitted to the Union on January 6, 1912, as the 47th state.

Census data are available for New Mexico beginning with the 1850 census. The 1850 and 1860 census populations are for the entire New Mexico Territory, including areas not in present-day New Mexico. For an explanation of the revision to the 1860 population of New Mexico, see Richard L. Forstall, *Population of States and Counties of the United States: 1790-1990*, Washington, DC: U.S. Government Printing Office, 1996, page 110.

## **GEOGRAPHIC NOTES**

New Mexico is divided into 33 counties. The 130 county subdivisions in the state are census county divisions (CCDs), which are statistical subdivisions delineated for presentation of decennial census data. There are 102 incorporated places and 341 CDPs in New Mexico. Incorporated places in the state are legally described as cities, towns, and villages. The Census Bureau treats all incorporated places and CDPs as dependent within CCDs.

---

## GEOGRAPHIC CHANGE NOTES

The Geographic Change Notes listed below document high-level geographic entities—American Indian areas, Alaska Native areas, and Hawaiian home lands; counties and their equivalents; county subdivisions; and places—that are different from the information reported in Census 2000. The notes identify geographic entities whose name, legal description, and/or boundary have changed, entities that no longer exist, newly established entities (both legal and statistical), and changes in geographic relationships, such as places that exist in one county and have expanded into or withdrawn from another county (the notes do not identify the other county(ies) in which the entity exists; this can be determined from Table 9 of this publication), places that have been removed from comparable 2000 county subdivisions, and places that have become independent of or dependent within one or more county subdivisions. The changes are reported by and within county; counties without changes are not shown in the listing. Changes to American Indian areas, Alaska Native areas, and Hawaiian home lands appear after the list of counties; areas with no changes are not shown. A few of the reported changes in name, legal status, or legal relationship may be incorrect; if so, the correct version is shown in any Correction Notes section above. Some changes are the result of legal actions that took place prior to Census 2000 but were not reported in that census.

For the 2010 Census, the notes reflect any boundary change that affects a geographic entity, regardless of whether it is the result of legal action, redefinition of a statistical entity, correction of a previous drafting error, or new erroneous information. Between Census 2000 and the 2010 Census, the Census Bureau invested in improving the coordinate accuracy of its geographic database. As a result, the geographic positions of boundaries may be different between the two censuses even though little or no change actually occurred to the boundaries. In compiling the Geographic Change Notes, the Census Bureau inspected the many corrections to determine if a change actually affected significant land area or population. For example, the county-level text “all MCDs [minor civil divisions] revised” may reflect a legal redistricting of all county subdivisions in the county, a major or minor relocation of county subdivision boundaries due to more accurate mapping or more accurate boundary information, or a combination of these that, in one way or another, affect every county subdivision in a county. Boundary corrections that resulted in incorporated places gaining or losing territory are shown as annexations or detachments even if no legal action occurred between 2000 and 2010. Most places shown with a detachment resulted from such corrections. In states whose legal entities rarely undergo a legal boundary change, such as the New England states, most of the entities reported to have annexed, detached, exchanged, gained, or lost territory did so as the result of mapping changes, not legal actions. The extent and location of the boundary changes affecting any particular entity can be determined by comparing the TIGER/Line® Shapefiles, Cartographic Boundary Files, or a comparable set of maps for the 2000 and 2010 censuses.

### Counties, County Subdivisions, and Places

**Bernalillo County**—*Name Changes*: East Bernalillo CCD name changed from Bernalillo East; West Bernalillo CCD name changed from Bernalillo West; *County Changes*: Albuquerque CCD, Bernalillo County, lost area (in Corrales village) to Rio Rancho CCD, Sandoval County; *Annexed into County*: Edgewood town; *Additional Annexations*: Albuquerque and Rio Rancho cities; Los Ranchos de Albuquerque and Tijeras villages; *Detached from County*: Corrales village removed from Albuquerque CCD due to county boundary change; *Additional Detachments*: Albuquerque city (including part to South Valley CDP); Tijeras village; *New CDPs*: Cedro, Edith Endave, Manzano Springs, Pajarito Mesa, Paradise Hills, Ponderosa Pine, San Antonito, Sandia Heights, Sandia Knolls, Sandia Park, and Sedillo; *CDP Changes*: Carnuel CDP gained area; Cedar Crest CDP part annexed to Tijeras village; North Valley CDP gained area and parts annexed to Albuquerque city and Los Ranchos de Albuquerque village; South Valley CDP gained area detached from Albuquerque city, gained additional area, and part annexed to Albuquerque city; *Deleted Relationships*: South Valley CDP removed from Isleta Pueblo CCD.

**Catron County**—*New CDPs*: Apache Creek, Aragon, Cruzville, Datil, Escudilla Bonita, Glenwood, Homestead, Lower Frisco, Luna, Middle Frisco, Pie Town, Pleasanton, Quemado, Rancho Grande, and Rivers.

---

Chaves County—*Annexations*: Roswell city; Dexter town; *New CDPs*: Midway.

Cibola County—*Annexations*: Grants city; Milan village; *Detachments*: Grants city; *New CDPs*: Anzac Village, Bibo, Bluewater Acres, Bluewater Village, Cubero, Fence Lake, McCartys Village, Moquino, San Fidel, San Mateo, San Rafael, Seboyeta, and South Acomita Village; *CDP Changes*: Laguna and North Acomita Village CDPs gained area; Paraje gained area and lost area to Seama CDP; Seama CDP gained area from Paraje CDP and gained additional area.

Colfax County—*Annexations*: Raton city; *New CDPs*: Ute Park.

Curry County—*Annexations*: Clovis and Texico cities; *CDP Changes*: Cannon AFB CDP gained area.

Doña Ana County—*Name Changes*: Doña Ana County name corrected from Dona Ana; Doña Ana-Hill CCD name corrected from Dona Ana-Hill; South Doña Ana CCD name corrected from South Dona Ana; Doña Ana CDP name corrected from Dona Ana (all corrections adding tilde); *Annexations*: Las Cruces and Sunland Park cities; Mesilla town; Hatch village; *Detachments*: Hatch village; *New CDPs*: Berino, Chamberino, Fairacres, Garfield, La Mesa, La Union, Organ, Placitas, Rodey, San Miguel, San Pablo, and San Ysidro; *CDP Changes*: University Park CDP part annexed to Las Cruces city.

Eddy County—*Name Changes*: La Huerta CDP name changed from Carlsbad North; *Annexations*: Artesia and Carlsbad cities; Hope and Loving villages; *New CDPs*: Atoka, Happy Valley, Livingston Wheeler, Loco Hills, Malaga, Morningside, and Whites City; *CDP Changes*: La Huerta CDP gained area and part annexed to Carlsbad city.

Grant County—*CCD Changes*: Pinos Altos CCD gained area from Mimbres CCD; *Annexations*: Bayard city; Silver City town; Santa Clara village; *New CDPs*: Arenas Valley, Buckhorn, Cliff, Cobre, Faywood, Gila, Hachita, Hanover, Lake Roberts, Lake Roberts Heights, Mimbres, North Hurley, Pinos Altos, Rosedale, San Lorenzo, Trout Valley, Tyrone, and White Signal.

Guadalupe County—*Annexations*: Santa Rosa city; *Detachments*: Santa Rosa city; *New CDPs*: Anton Chico, Llano del Medio, Newkirk, Pastura, and Puerto de Luna.

Hidalgo County—*New CDPs*: Animas, Cotton City, Glen Acres, Playas, Rodeo, and Windmill.

Lea County—*CCD Changes*: Tatum CCD gained area from Lovington CCD; *Annexations*: Eunice, Hobbs, and Lovington cities; Tatum town; *New CDPs*: Monument, Nadine, and North Hobbs.

Lincoln County—*Description Changes*: Ruidoso Downs city changed from a village; *Annexations*: Ruidoso Downs city; Carrizozo town; Capitan and Ruidoso villages; *Detachments*: Carrizozo town; Capitan village; *New CDPs*: Nogal.

Los Alamos County—*CDP Changes*: Los Alamos CDP gained area.

Luna County—*CCD Changes*: Deming South CCD gained area from Deming North CCD; *Annexations*: Deming city; *New CDPs*: City of the Sun, Keeler Farm, La Hacienda, Mountain View, Pecan Park, Pulpotio Bareas, Sunshine, and Ventura; *Relationship Changes*: Deming city part transferred to Deming South CCD from Deming North CCD due to CCD boundary change.

McKinley County—*Name Changes*: Navajo Nation CCD name changed from Reservation; *Annexations*: Gallup city.

Mora County—*New CDPs*: Mora and Watrous.

Otero County—*Annexations*: Alamogordo city; Cloudcroft and Tularosa villages; *Detachments*: Cloudcroft and Tularosa villages; *New CDPs*: Bent, High Rolls, Mayhill, Orogrande, Pinon, Sacramento, Twin Forks, and Weed; *CDP Changes*: Boles Acres and La Luz CDPs parts annexed to Alamogordo city; Chaparral CDP expanded into Otero County; *Deleted Relationships*: La Luz CDP removed from Southeast Otero CCD.

---

Quay County—*Annexations*: Tukumcari city; Logan and San Jon villages; *Detachments*: Tukumcari city; San Jon village; *New CDPs*: Nara Visa.

Rio Arriba County—*Corrections*: Española city erroneously shown as Espanola (adding tilde); *Name Changes*: Jicarilla Apache CCD name changed from Jicarilla; Ohkay Owingeh CCD name changed from San Juan Pueblo; Vallecitos CCD name corrected from Vallecitas; West Rio Arriba CCD name changed from Western Rio Arriba; Ohkay Owingeh CDP name changed from San Juan; *CCD Changes*: Jicarilla Apache CCD exchanged area with Tierra Amarilla CCD; *Annexations*: Española city; Chama village; *Detachments*: Española city (including part to Ohkay Owingeh CDP); *New CDPs*: Abiquiu, Brazos, Canjilon, Cañones, Canova, Chamita, Chili, Cordova, Coyote, Dixon, El Duende, El Rito, Ensenada, Gallina, Hernandez, La Madera, La Mesilla, La Villita, Los Luceros, Los Ojos, Lumberton, Lyden, Pueblito, San Jose, Tierra Amarilla, Truchas, Velarde, and Youngsville; *CDP Changes*: Chimayo CDP gained and lost area; Ohkay Owingeh CDPs gained area detached from Española city and gained additional area; *Deleted Relationships*: Dulce CDP removed from Tierra Amarilla CCD.

Roosevelt County—*Annexations*: Portales city; Causey village; *Detachments*: Portales city.

Sandoval County—*Name Changes*: Jemez-Zia CCD name changed from Jemez; Rio Rancho CCD name changed from Bernalillo; Santo Domingo-San Felipe CCD name changed from Santo Domingo; *County Changes*: Rio Rancho CCD, Sandoval County, gained area from Albuquerque CCD, Bernalillo County (in Corrales village); *Annexed into County*: Edgewood town; *Additional Annexations*: Rio Rancho city; Bernalillo town; Corrales and Cuba villages; *Detachments*: Rio Rancho city (including parts to Bernalillo town and Corrales village); Corrales village (to Rio Rancho city); *New CDPs*: Cañon, Cochiti Lake, La Cueva, and San Luis; *CDP Changes*: Placitas CDP gained and lost area; Ponderosa CDP gained area; *Deleted Relationships*: Rio Rancho city removed from Santo Domingo-San Felipe CCD.

San Juan County—*Name Changes*: Napi Headquarters CCD name changed from Simpson-Chaco; Nenahnezad-Burnham CCD name changed from Burnham; Napi Headquarters CDP name changed from Napi HQ; *CCD Changes*: Farmington CCD exchanged area with Aztec CCD and lost area to Shiprock-Sanostee CCD; *Annexations*: Aztec, Bloomfield, and Farmington cities; *Detachments*: Bloomfield city; *New CDPs*: Blanco, Cedar Hill, Lake Valley, La Plata, Lee Acres, Navajo Dam, North Light Plant, Spencerville (formed from part of Flora Vista CDP and additional area), Waterflow, West Hammond, and Young Place; *Deleted CDPs*: Huerfano; *CDP Changes*: Flora Vista CDP gained area and part taken to form part of Spencerville CDP; Kirtland and Napi Headquarters CDPs gained area; Shiprock CDP lost area.

San Miguel County—*CCD Changes*: Las Vegas CCD gained area from Pecos CCD; *Annexations*: Las Vegas city; *New CDPs*: Conchas Dam, East Pecos, North San Ysidro, Pueblo, Ribera, Rowe, San Jose, Sena, Soham, Tecolote, Tecolotito, and Villanueva.

Santa Fe County—*Corrections*: Española city erroneously shown as Espanola (adding tilde); *Name Changes*: Cañada de los Alamos CDP name corrected from Canada de los Alamos (adding tilde); *CCD Changes*: Santa Fe CCD exchanged area with Santa Fe North CCD; Santa Fe South CCD gained area from Santa Fe North CCD; *Annexations*: Española and Santa Fe cities; Edgewood town; *New CDPs*: Cuyamungue Grant, Golden, Jacona (formed from part of (old) Jaconita CDP and additional area), Jaconita [Note: 2010 Jaconita CDP includes no area within the 2000 Jaconita CDP], Nambe (formed from part of Pojoaque CDP and additional area), Peak Place, San Pedro, and Tesuque Pueblo; *Deleted CDPs*: Jaconita CDP (old) (part taken to form part of Jacona CDP and part added to Pojoaque CDP; Rio Chiquito CDP (part added to Chimayo CDP); *CDP Changes*: Agua Fria CDP gained area and part annexed to Santa Fe city; Cañada de los Alamos, Chupadero, Lamy, La Puebla, Los Cerrillos, and Rio en Medio CDPs gained area; Cedar Grove CDP part annexed to Edgewood town; Chimayo CDP gained area from deleted Rio Chiquito CDP and gained additional area; El Rancho CDP gained area, lost area to San Ildefonso Pueblo CDP, and lost additional area; Glorieta CDP lost area; La Cienega part annexed to Santa Fe city; Pojoaque CDP gained area from deleted (old) Jaconita CDP, gained additional area, and part taken to form part of Nambe CDP; San Ildefonso Pueblo gained area from El Rancho CDP, gained additional area, and lost area; Santa Cruz CDP part annexed to Española town and lost additional area; Tesuque CDP gained and lost area.

---

Sierra County—*Annexations*: Elephant Butte and Truth or Consequences cities; *New CDPs*: Arrey, Caballo, Hillsboro, Hot Springs Landing, Kingston, Las Palomas, Oasis, and Winston.

Socorro County—*CCD Changes*: Socorro CCD formed from all of Río Grande CCD and part of Magdalena CCD; *New CDPs*: Abeytas, Alamillo, Chamizal, Escondida, La Joya, Las Nutrias, Lemitar, Luis Lopez, Polvadera, San Acacia, San Antonio, San Antonito, and Veguita; *CDP Changes*: Alamo CDP lost area; *Relationship Changes*: Socorro city part transferred to Socorro CCD from deleted Rio Grande CCD.

Taos County—*Name Changes*: Peñasco CCD name corrected from Penasco; Peñasco CDP name corrected from Penasco (both adding tilde); *Annexations*: Taos town; *New CDPs*: Arroyo Hondo, Arroyo Seco, Costilla, San Cristobal, and Talpa; *CDP Changes*: Ranchos de Taos CDP gained area and part annexed to Taos city.

Torrance County—*Annexations*: Moriarty city; Willard village; *New CDPs*: Duran, Indian Hills, McIntosh, and Manzano Springs.

Union County—*Annexations*: Clayton town; Des Moines village; *New CDPs*: Capulin.

Valencia County—*CCD Changes*: Belen CCD exchanged area with Los Lunas CCD; *Incorporations*: Peralta town in 2007 (formed from the predominant part of Peralta CDP, part of Valencia CDP, and additional area); *Annexations*: Belen city; Los Lunas village; *New CDPs*: Adelino (formed from part of deleted Tome-Adelino CDP and additional area), Chical, El Cerro (formed from part of Valencia CDP and additional area), El Cerro Mission (formed from part of deleted El Cerro-Monterey Park CDP), Highland Meadows, Las Maravillas (formed from part of deleted Rio Communities North CDP), Madrone (formed from part of Casa Colorada CDP and additional area), Monterey Park (formed from part of deleted El Cerro-Monterey Park CDP), Pueblitos, Sausal (formed from part of deleted Los Trujillos-Gabaldon CDP), Tome (formed from part of deleted Tome-Adelino CDP); *Deleted CDPs*: El Cerro-Monterey Park (parts taken to form El Cerro Mission and Monterey Park CDPs), Los Trujillos-Gabaldon (part taken to form Sausal CDP, part annexed to Belen city, and part added to Jarales CDP), Peralta (incorporated); Rio Communities North (part taken to form Las Maravillas CDP), and Tome-Adelino (split to form all of Tome and part of Adelino CDPs); *CDP Changes*: Casa Colorada CDP gained area and part taken to form part of Madrone CDP; Jarales CDP gained area from deleted Los Trujillos-Gabaldon CDP and gained additional area; Meadow Lake CDP gained area; Valencia CDP part incorporated into Peralta town, part annexed to Los Lunas village, part taken to form part of El Cerro CDP, and lost additional area.

### **American Indian Areas**

Acoma Pueblo and Off-Reservation Trust Land—Reservation portion gained and lost area in Cibola County.

Pueblo de Cochiti—Name changed from Cochiti Pueblo.

Jicarilla Apache Nation Reservation and Off-Reservation Trust Land—Name corrected from Jicarilla Apache Reservation; Reservation portion gained area in Rio Arriba County; Added off-reservation trust land (converted from reservation land and additional area) in Rio Arriba County.

Laguna Pueblo and Off-Reservation Trust Land—Reservation portion gained area in Bernalillo County.

Navajo Nation Reservation and Off-Reservation Trust Land (part)—*Tribal Subdivision Changes*: Cañoncito Chapter name corrected from Canoncito Chapter (adding tilde); Beclabito Chapter gained area from Shiprock Chapter and lost area to Teec Nos Pos Chapter in San Juan County; Gadii’ahi Chapter formed from part of Shiprock Chapter in San Juan County; Iyanbito Chapter gained area not in a 2000 tribal subdivision in McKinley County; Newcomb Chapter formed from part of Two Grey Hills Chapter in San Juan County; Shiprock Chapter part taken to form Gadii’ahi Chapter and lost area to Beclabito Chapter in San Juan County; Teec Nos Pos Chapter gained area from Beclabito Chapter in San Juan County; Two Grey Hills Chapter part taken to form Newcomb Chapter in San Juan County.

Ohkay Owingeh—Name changed from San Juan Pueblo.

---

Pueblo of Pojoaque and Off-Reservation Trust Land—Name corrected from Pojoaque Pueblo; Added off-reservation trust land in Santa Fe County.

San Ildefonso Pueblo and Off-Reservation Trust Land—Added off-reservation trust land in Santa Fe County.

Zuni Reservation and Off-Reservation Trust Land (part)—Reservation portion added area in McKinley County.

San Felipe Pueblo/Santa Ana Pueblo joint-use area—Name corrected from San Felipe/Santa Ana joint-use area.

San Felipe Pueblo/Santo Domingo Pueblo joint-use area—Name corrected from San Felipe/Santo Domingo joint-use area.





## Crosswalk of Urban Areas and Places: 2010

| Urban Area                            | Place Within Urban Area  | Urban Area                             | Place Within Urban Area  |
|---------------------------------------|--|--|--|
| <b>URBANIZED AREA</b>                 |  | <b>URBAN CLUSTER—Con.</b>              |  |
| Albuquerque, NM Urbanized Area        | Albuquerque city (part)<br>Algodones CDP (part)<br>Bernalillo town (part)<br>Carmuel CDP (part)<br>Corrales village (part)<br>Edith Endave CDP (part)<br>Isleta Village Proper CDP (part)<br>Los Ranchos de Albuquerque village<br>North Valley CDP<br>Paradise Hills CDP<br>Placitas CDP (part)<br>Pueblo of Sandia Village CDP (part)<br>Rio Rancho city (part)<br>Sandia Heights CDP (part)<br>Santa Ana Pueblo CDP (part)<br>South Valley CDP (part) | Carlsbad, NM Urban Cluster             | Carlsbad city (part)<br>Happy Valley CDP (part)<br>La Huerta CDP (part)<br>Livingston Wheeler CDP (part)   |
| El Paso, TX--NM Urbanized Area (part) | Anthony CDP (part)<br>Berino CDP (part)<br>Santa Teresa CDP (part)<br>Sunland Park city (part)   | Chaparral, NM Urban Cluster            | Chaparral CDP (part)   |
| Farmington, NM Urbanized Area         | Farmington city (part)<br>Flora Vista CDP (part)<br>Lee Acres CDP (part)<br>Spencerville CDP (part)<br>West Hammond CDP (part)   | Clovis, NM Urban Cluster               | Cannon AFB CDP (part)<br>Clovis city (part)  |
| Las Cruces, NM Urbanized Area         | Doña Ana CDP (part)<br>Fairacres CDP (part)<br>Las Cruces city (part)<br>Mesilla town (part)<br>Organ CDP (part)<br>San Pablo CDP (part)<br>San Ysidro CDP (part)<br>University Park CDP   | Deming, NM Urban Cluster               | Deming city (part)<br>Keeler Farm CDP (part)   |
| Los Lunas, NM Urbanized Area          | Adelino CDP (part)<br>Belen city (part)<br>Bosque Farms village (part)<br>El Cerro CDP (part)<br>El Cerro Mission CDP (part)<br>Jarales CDP (part)<br>Las Maravillas CDP (part)<br>Los Chaves CDP (part)<br>Los Lunas village (part)<br>Meadow Lake CDP (part)<br>Monterey Park CDP (part)<br>Peralta town (part)<br>Pueblitos CDP (part)<br>Rio Communities CDP (part)<br>Sausal CDP<br>Tome CDP (part)<br>Valencia CDP                                 | Edgewood, NM Urban Cluster             | Edgewood town (part)   |
| Santa Fe, NM Urbanized Area           | Agua Fria CDP (part)<br>La Cienega CDP (part)<br>Santa Fe city (part)  | Eldorado at Santa Fe, NM Urban Cluster | Eldorado at Santa Fe CDP (part)  |
| <b>URBAN CLUSTER</b>                  |  | Espanola, NM Urban Cluster             | Alcalde CDP (part)<br>Chamita CDP (part)<br>Chili CDP (part)<br>Chimayo CDP (part)<br>Cuartelez CDP (part)<br>El Duende CDP (part)<br>El Valle de Arroyo Seco CDP (part)<br>Espanola city (part)<br>Hernandez CDP (part)<br>La Mesilla CDP (part)<br>La Puebla CDP (part)<br>La Villita CDP (part)<br>Los Luceros CDP (part)<br>Lyden CDP (part)<br>Ohkay Owingeh CDP (part)<br>San Jose CDP (part)<br>Santa Clara Pueblo CDP (part)<br>Santa Cruz CDP (part)<br>Sombriillo CDP (part) |
| Alamogordo, NM Urban Cluster          | Alamogordo city (part)<br>La Luz CDP (part)  | Eunice, NM Urban Cluster               | Eunice city (part)   |
| Artesia, NM Urban Cluster             | Artesia city (part)<br>Atoka CDP (part)<br>Morningside CDP   | Gallup, NM Urban Cluster               | Church Rock CDP (part)<br>Gallup city (part)   |
| Aztec, NM Urban Cluster               | Aztec city (part)<br>Spencerville CDP (part)   | Grants, NM Urban Cluster               | Grants city (part)<br>Milan village (part)   |
| Bayard, NM Urban Cluster              | Arenas Valley CDP (part)<br>Bayard city (part)<br>North Hurley CDP (part)<br>Santa Clara village (part)  | Hobbs, NM Urban Cluster                | Hobbs city (part)<br>North Hobbs CDP (part)  |
| Bloomfield, NM Urban Cluster          | Bloomfield city (part)<br>Lee Acres CDP (part)<br>West Hammond CDP (part)  | Holloman AFB, NM Urban Cluster         | Holloman AFB CDP (part)  |
|                                       |  | Kirtland, NM Urban Cluster             | Kirtland CDP (part)<br>Nenahnezad CDP (part)<br>Upper Fruitland CDP (part)<br>Waterflow CDP (part)   |
|                                       |  | Las Vegas, NM Urban Cluster            | Las Vegas city (part)  |
|                                       |  | Los Alamos, NM Urban Cluster           | Los Alamos CDP (part)  |
|                                       |  | Lovington, NM Urban Cluster            | Lovington city (part)  |
|                                       |  | Pojoaque, NM Urban Cluster             | Cuyamungue CDP (part)<br>Cuyamungue Grant CDP (part)<br>El Rancho CDP (part)<br>Jacona CDP (part)<br>Jaconita CDP (part)<br>Nambe CDP (part)<br>Pojoaque CDP (part)<br>San Ildefonso Pueblo CDP (part)   |
|                                       |  | Portales, NM Urban Cluster             | Portales city (part)   |
|                                       |  | Raton, NM Urban Cluster                | Raton city (part)  |
|                                       |  | Roswell, NM Urban Cluster              | Roswell city (part)  |
|                                       |  | Ruidoso, NM Urban Cluster              | Ruidoso village (part)<br>Ruidoso Downs city (part)  |
|                                       |  | Santa Rosa, NM Urban Cluster           | Santa Rosa city (part)   |

**Crosswalk of Urban Areas and Places: 2010—Con.**

| Urban Area                               | Place Within Urban Area  |
|--|--|
| <b>URBAN CLUSTER—Con.</b>                |  |
| Santo Domingo Pueblo, NM Urban Cluster   | Santo Domingo Pueblo CDP (part)  |
| Shiprock, NM Urban Cluster               | Shiprock CDP (part)  |
| Silver City, NM Urban Cluster            | Arenas Valley CDP (part)<br>Silver City town (part)  |
| Socorro, NM Urban Cluster                | Socorro city (part)  |
| Taos, NM Urban Cluster                   | Ranchos de Taos CDP (part)<br>Talpa CDP (part)<br>Taos town (part)<br>Taos Pueblo CDP (part)                                     |
| Truth or Consequences, NM Urban Cluster  | Elephant Butte city (part)<br>Hot Springs Landing CDP (part)<br>Truth or Consequences city (part)<br>Williamsburg village (part) |
| Tucumcari, NM Urban Cluster              | Tucumcari city (part)  |
| Tularosa, NM Urban Cluster               | Tularosa village (part)  |
| Vado, NM Urban Cluster                   | Mesquite CDP (part)<br>Vado CDP (part)   |
| White Rock, NM Urban Cluster             | White Rock CDP (part)  |
| Window Rock, AZ--NM Urban Cluster (part) | Tse Bonito CDP (part)  |
| Zuni Pueblo, NM Urban Cluster            | Black Rock CDP (part)<br>Zuni Pueblo CDP (part)  |

Table 1.

**Population: Earliest Census to 2010; and Housing Units: 1950 to 2010**

[For information concerning historical counts and geographic change, see "User Notes." For information on confidentiality, nonsampling error, and definitions, see Appendixes]

| State<br>Urban and Rural          | State total |                              |         |                                   | Urban     |                              |         | Rural   |                              |         | Percent of total |       |
|-----------------------------------|-------------|------------------------------|---------|-----------------------------------|-----------|------------------------------|---------|---------|------------------------------|---------|------------------|-------|
|                                   | Number      | Change from preceding census |         | Number of places of 2,500 or more | Number    | Change from preceding census |         | Number  | Change from preceding census |         | Urban            | Rural |
|                                   |             | Number                       | Percent |                                   |           | Number                       | Percent |         | Number                       | Percent |                  |       |
| <b>POPULATION</b>                 |             |                              |         |                                   |           |                              |         |         |                              |         |                  |       |
| <b>Current urban definition:</b>  |             |                              |         |                                   |           |                              |         |         |                              |         |                  |       |
| 2010 (Apr. 1) .....               | 2,059,179   | 240,133                      | 13.2    | 73                                | 1,594,361 | 230,860                      | 16.9    | 464,818 | 9,273                        | 2.0     | 77.4             | 22.6  |
| 2000 (Apr. 1) .....               | 1,819,046   | 303,977                      | 20.1    | 66                                | 1,363,501 | 226,606                      | 19.9    | 455,545 | 77,371                       | 20.5    | 75.0             | 25.0  |
| 1990 (Apr. 1) .....               | 1,515,069   | (X)                          | (X)     | 63                                | 1,136,895 | (X)                          | (X)     | 378,174 | (X)                          | (X)     | 75.0             | 25.0  |
| <b>1950–90 urban definition:</b>  |             |                              |         |                                   |           |                              |         |         |                              |         |                  |       |
| 1990 (Apr. 1) .....               | 1,515,069   | 211,767                      | 16.2    | 63                                | 1,105,651 | 165,688                      | 17.6    | 409,418 | 46,487                       | 12.8    | 73.0             | 27.0  |
| 1980 (Apr. 1) .....               | 1,303,302   | 286,247                      | 28.1    | 54                                | 939,963   | 231,188                      | 32.6    | 362,931 | 55,706                       | 18.1    | 72.1             | 27.9  |
| 1970 (Apr. 1) .....               | 1,017,055   | 66,032                       | 6.9     | 41                                | 708,775   | 82,296                       | 13.1    | 307,225 | -17,319                      | -5.3    | 69.8             | 30.2  |
| 1960 (Apr. 1) .....               | 951,023     | 269,836                      | 39.6    | 34                                | 626,479   | 284,590                      | 83.2    | 324,544 | -14,754                      | -4.3    | 65.9             | 34.1  |
| 1950 (Apr. 1) .....               | 681,187     | (X)                          | (X)     | 29                                | 341,889   | (X)                          | (X)     | 339,298 | (X)                          | (X)     | 50.2             | 49.8  |
| <b>Pre-1950 urban definition:</b> |             |                              |         |                                   |           |                              |         |         |                              |         |                  |       |
| 1960 (Apr. 1) .....               | 951,023     | 269,836                      | 39.6    | 32                                | 588,177   | 273,541                      | 86.9    | 362,846 | -3,705                       | -1.0    | 61.8             | 38.2  |
| 1950 (Apr. 1) .....               | 681,187     | 149,369                      | 28.1    | 24                                | 314,636   | 138,235                      | 78.4    | 366,551 | 11,134                       | 3.1     | 46.2             | 53.8  |
| 1940 (Apr. 1) .....               | 531,818     | 108,501                      | 25.6    | 22                                | 176,401   | 69,585                       | 65.1    | 355,417 | 38,916                       | 12.3    | 33.2             | 66.8  |
| 1930 (Apr. 1) .....               | 423,317     | 62,967                       | 17.5    | 16                                | 106,816   | 41,856                       | 64.4    | 316,501 | 21,111                       | 7.1     | 25.2             | 74.8  |
| 1920 (Jan. 1) .....               | 360,350     | 33,049                       | 10.1    | 12                                | 64,960    | 18,389                       | 39.5    | 295,390 | 14,660                       | 5.2     | 18.0             | 82.0  |
| 1910 (Apr. 15) .....              | 327,301     | 131,991                      | 67.6    | 10                                | 46,571    | 19,190                       | 70.1    | 280,730 | 112,801                      | 67.2    | 14.2             | 85.8  |
| 1900 (June 1) .....               | 195,310     | 35,028                       | 21.9    | 7                                 | 27,381    | 17,411                       | 174.6   | 167,929 | 17,617                       | 11.7    | 14.0             | 86.0  |
| 1890 (June 1) .....               | 160,282     | 40,717                       | 34.1    | 2                                 | 9,970     | 3,335                        | 50.3    | 150,312 | 37,382                       | 33.1    | 6.2              | 93.8  |
| 1880 (June 1) .....               | 119,565     | 27,691                       | 30.1    | 1                                 | 6,635     | 1,870                        | 39.2    | 112,930 | 25,821                       | 29.6    | 5.5              | 94.5  |
| 1870 (June 1) .....               | 91,874      | 4,840                        | 5.6     | 1                                 | 4,765     | 130                          | 2.8     | 87,109  | 4,710                        | 5.7     | 5.2              | 94.8  |
| 1860 (June 1) .....               | 87,034      | 25,487                       | 41.4    | 1                                 | 4,635     | 96                           | 2.1     | 82,399  | 25,391                       | 44.5    | 5.3              | 94.7  |
| 1850 (June 1) .....               | 61,547      | (X)                          | (X)     | 1                                 | 4,539     | (X)                          | (X)     | 57,008  | (X)                          | (X)     | 7.4              | 92.6  |
| <b>HOUSING UNITS</b>              |             |                              |         |                                   |           |                              |         |         |                              |         |                  |       |
| <b>Current urban definition:</b>  |             |                              |         |                                   |           |                              |         |         |                              |         |                  |       |
| 2010 (Apr. 1) .....               | 901,388     | 120,809                      | 15.5    | (X)                               | 677,019   | 101,948                      | 17.7    | 224,369 | 18,861                       | 9.2     | 75.1             | 24.9  |
| 2000 (Apr. 1) .....               | 780,579     | 148,521                      | 23.5    | (X)                               | 575,071   | 110,918                      | 23.9    | 205,508 | 37,603                       | 22.4    | 73.7             | 26.3  |
| 1990 (Apr. 1) .....               | 632,058     | (X)                          | (X)     | (X)                               | 464,153   | (X)                          | (X)     | 167,905 | (X)                          | (X)     | 73.4             | 26.6  |
| <b>1950–90 urban definition:</b>  |             |                              |         |                                   |           |                              |         |         |                              |         |                  |       |
| 1990 (Apr. 1) .....               | 632,058     | 124,314                      | 24.5    | (X)                               | 454,670   | 92,346                       | 25.5    | 177,388 | 32,199                       | 22.2    | 71.9             | 28.1  |
| 1980 (Apr. 1) .....               | 507,744     | 181,636                      | 55.7    | (X)                               | 362,324   | 134,386                      | 59.0    | 145,189 | 47,405                       | 48.5    | 71.4             | 28.6  |
| 1970 (Apr. 1) .....               | 326,108     | 44,132                       | 15.7    | (X)                               | 227,938   | 39,923                       | 21.2    | 97,784  | 3,823                        | 4.1     | 70.0             | 30.0  |
| 1960 (Apr. 1) .....               | 281,976     | 82,270                       | 41.2    | (X)                               | 188,015   | 83,416                       | 79.7    | 93,961  | -1,146                       | -1.2    | 66.7             | 33.3  |
| 1950 (Apr. 1) .....               | 199,706     | (X)                          | (X)     | (X)                               | 104,599   | (X)                          | (X)     | 95,107  | (X)                          | (X)     | 52.4             | 47.6  |

Table 2.

**Population, Housing Units, and Land Area by Urban and Rural and Size of Urban Area: 2010**

[Areas classified by population size. For information on confidentiality, nonsampling error, and definitions, see Appendixes]

| State<br>Urban and Rural<br>Size of Urban Area [Population] | Population       |                         | Housing units  |                         | Land area          |                         | Number of urban areas |                      |                    |
|---|------------------|-------------------------|----------------|-------------------------|--------------------|-------------------------|-----------------------|----------------------|--------------------|
|   | Total            | Percent<br>distribution | Total          | Percent<br>distribution | In square<br>miles | Percent<br>distribution | Total                 | Entirely in<br>state | Partly in<br>state |
| <b>New Mexico</b> .....                                     | <b>2,059,179</b> | <b>100.0</b>            | <b>901,388</b> | <b>100.0</b>            | <b>121,298</b>     | <b>100.0</b>            | <b>46</b>             | <b>43</b>            | <b>3</b>           |
| <b>Urban</b> .....  | <b>1,594,361</b> | <b>77.4</b>             | <b>677,019</b> | <b>75.1</b>             | <b>827</b>         | <b>0.7</b>              | <b>46</b>             | <b>43</b>            | <b>3</b>           |
| In urbanized area .....                                     | 1,106,721        | 53.8                    | 467,906        | 51.9                    | 490                | 0.4                     | 6                     | 5                    | 1                  |
| 1,000,000 or more .....                                     | —                | —                       | —              | —                       | —                  | —                       | —                     | —                    | —                  |
| 500,000 to 999,999 .....                                    | 772,030          | 37.5                    | 324,027        | 36.0                    | 268                | 0.2                     | 2                     | 1                    | 1                  |
| 250,000 to 499,999 .....                                    | —                | —                       | —              | —                       | —                  | —                       | —                     | —                    | —                  |
| 100,000 to 249,999 .....                                    | 128,600          | 6.3                     | 54,045         | 6.0                     | 65                 | 0.1                     | 1                     | 1                    | —                  |
| 50,000 to 99,999 .....                                      | 206,091          | 10.0                    | 89,834         | 10.0                    | 157                | 0.1                     | 3                     | 3                    | —                  |
| In urban cluster .....                                      | 487,640          | 23.7                    | 209,113        | 23.2                    | 337                | 0.3                     | 40                    | 38                   | 2                  |
| 25,000 to 49,999 .....                                      | 216,112          | 10.5                    | 90,623         | 10.1                    | 137                | 0.1                     | 6                     | 6                    | —                  |
| 10,000 to 24,999 .....                                      | 152,356          | 7.4                     | 63,709         | 7.1                     | 102                | 0.1                     | 11                    | 11                   | —                  |
| 5,000 to 9,999 .....  | 83,339           | 4.1                     | 40,298         | 4.5                     | 64                 | 0.1                     | 11                    | 11                   | —                  |
| 2,500 to 4,999 .....  | 35,833           | 1.7                     | 14,483         | 1.6                     | 34                 | —                       | 12                    | 10                   | 2                  |
| <b>Cumulative summary:</b>                                  |                  |                         |                |                         |                    |                         |                       |                      |                    |
| Urban area of—  |                  |                         |                |                         |                    |                         |                       |                      |                    |
| 1,000,000 or more .....                                     | —                | —                       | —              | —                       | —                  | —                       | —                     | —                    | —                  |
| 500,000 or more .....                                       | 772,030          | 37.5                    | 324,027        | 36.0                    | 268                | 0.2                     | 2                     | 1                    | 1                  |
| 250,000 or more .....                                       | 772,030          | 37.5                    | 324,027        | 36.0                    | 268                | 0.2                     | 2                     | 1                    | 1                  |
| 100,000 or more .....                                       | 900,630          | 43.7                    | 378,072        | 41.9                    | 332                | 0.3                     | 3                     | 2                    | 1                  |
| 50,000 or more .....  | 1,106,721        | 53.8                    | 467,906        | 51.9                    | 490                | 0.4                     | 6                     | 5                    | 1                  |
| 25,000 or more .....  | 1,322,833        | 64.2                    | 558,529        | 62.0                    | 627                | 0.5                     | 12                    | 11                   | 1                  |
| 10,000 or more .....  | 1,475,189        | 71.6                    | 622,238        | 69.0                    | 729                | 0.6                     | 23                    | 22                   | 1                  |
| 5,000 or more .....   | 1,558,528        | 75.7                    | 662,536        | 73.5                    | 793                | 0.7                     | 34                    | 33                   | 1                  |
| 2,500 or more .....   | 1,594,361        | 77.4                    | 677,019        | 75.1                    | 827                | 0.7                     | 46                    | 43                   | 3                  |
| <b>Rural</b> .....  | <b>464,818</b>   | <b>22.6</b>             | <b>224,369</b> | <b>24.9</b>             | <b>120,471</b>     | <b>99.3</b>             | <b>(X)</b>            | <b>(X)</b>           | <b>(X)</b>         |

This page is intentionally blank.

Table 3.

**Population by Urban and Rural and Size of Place: 2010**

[Places classified by population size. For information on confidentiality, nonsampling error, and definitions, see Appendixes]

| State<br>Size of Place [Population] | Total            |                     |                                   | Urban            |  |                     |                       |                     |                     |                     | Not in<br>place |
|-------------------------------------|------------------|---------------------|-----------------------------------|------------------|--|---------------------|-----------------------|---------------------|---------------------|---------------------|-----------------|
|                                     | Population       | Number of<br>places | Percent<br>of total<br>population | Total            | In place                                       |                     |                       |                     |                     |                     |                 |
|                                     |                  |                     |                                   |                  | All urban places<br>(entirely or partly urban) |                     | Entirely urban places |                     | Partly urban places |                     |                 |
|                                     |                  |                     |                                   |                  | Population                                     | Number of<br>places | Population            | Number of<br>places | Population          | Number of<br>places |                 |
| <b>New Mexico</b> .....             | <b>2,059,179</b> | <b>443</b>          | <b>100.0</b>                      | <b>1,594,361</b> | <b>1,490,538</b>                               | <b>143</b>          | <b>29,420</b>         | <b>7</b>            | <b>1,461,118</b>    | <b>136</b>          | <b>103,823</b>  |
| <b>In place</b> .....               | <b>1,693,431</b> | <b>443</b>          | <b>82.2</b>                       | <b>1,490,538</b> | <b>1,490,538</b>                               | <b>143</b>          | <b>29,420</b>         | <b>7</b>            | <b>1,461,118</b>    | <b>136</b>          | <b>(X)</b>      |
| <b>Not in place</b> .....           | <b>365,748</b>   | <b>(X)</b>          | <b>17.8</b>                       | <b>103,823</b>   | <b>(X)</b>                                     | <b>(X)</b>          | <b>(X)</b>            | <b>(X)</b>          | <b>(X)</b>          | <b>(X)</b>          | <b>103,823</b>  |
| In place of—                        |                  |                     |                                   |                  |  |                     |                       |                     |                     |                     |                 |
| 1,000,000 or more .....             | —                | —                   | —                                 | —                | —  | —                   | —                     | —                   | —                   | —                   | (X)             |
| 500,000 to 999,999 .....            | 545,852          | 1                   | 26.5                              | 545,438          | 545,438  | 1                   | —                     | —                   | 545,438             | 1                   | (X)             |
| 250,000 to 499,999 .....            | —                | —                   | —                                 | —                | —  | —                   | —                     | —                   | —                   | —                   | (X)             |
| 100,000 to 249,999 .....            | —                | —                   | —                                 | —                | —  | —                   | —                     | —                   | —                   | —                   | (X)             |
| 50,000 to 99,999 .....              | 253,086          | 3                   | 12.3                              | 248,573          | 248,573  | 3                   | —                     | —                   | 248,573             | 3                   | (X)             |
| 25,000 to 49,999 .....              | 263,657          | 7                   | 12.8                              | 258,667          | 258,667  | 7                   | —                     | —                   | 258,667             | 7                   | (X)             |
| 10,000 to 24,999 .....              | 172,339          | 13                  | 8.4                               | 167,005          | 167,005  | 13                  | 11,333                | 1                   | 155,672             | 12                  | (X)             |
| 5,000 to 9,999 .....                | 155,900          | 22                  | 7.6                               | 141,524          | 141,524  | 22                  | 6,024                 | 1                   | 135,500             | 21                  | (X)             |
| 2,500 to 4,999 .....                | 93,760           | 27                  | 4.6                               | 71,329           | 71,329   | 24                  | 8,448                 | 2                   | 62,881              | 22                  | (X)             |
| 2,000 to 2,499 .....                | 24,902           | 11                  | 1.2                               | 15,597           | 15,597   | 8                   | 2,192                 | 1                   | 13,405              | 7                   | (X)             |
| 1,500 to 1,999 .....                | 39,514           | 23                  | 1.9                               | 12,479           | 12,479   | 11                  | —                     | —                   | 12,479              | 11                  | (X)             |
| 1,000 to 1,499 .....                | 49,650           | 41                  | 2.4                               | 16,081           | 16,081   | 18                  | 1,056                 | 1                   | 15,025              | 17                  | (X)             |
| 500 to 999 .....                    | 49,399           | 66                  | 2.4                               | 9,313            | 9,313  | 18                  | —                     | —                   | 9,313               | 18                  | (X)             |
| 200 to 499 .....                    | 32,181           | 100                 | 1.6                               | 4,441            | 4,441  | 17                  | 367                   | 1                   | 4,074               | 16                  | (X)             |
| Less than 200 .....                 | 13,191           | 129                 | 0.6                               | 91               | 91   | 1                   | —                     | —                   | 91                  | 1                   | (X)             |
| <b>Cumulative summary:</b>          |                  |                     |                                   |                  |  |                     |                       |                     |                     |                     |                 |
| In place of—                        |                  |                     |                                   |                  |  |                     |                       |                     |                     |                     |                 |
| 1,000,000 or more .....             | —                | —                   | —                                 | —                | —  | —                   | —                     | —                   | —                   | —                   | (X)             |
| 500,000 or more .....               | 545,852          | 1                   | 26.5                              | 545,438          | 545,438  | 1                   | —                     | —                   | 545,438             | 1                   | (X)             |
| 250,000 or more .....               | 545,852          | 1                   | 26.5                              | 545,438          | 545,438  | 1                   | —                     | —                   | 545,438             | 1                   | (X)             |
| 100,000 or more .....               | 545,852          | 1                   | 26.5                              | 545,438          | 545,438  | 1                   | —                     | —                   | 545,438             | 1                   | (X)             |
| 50,000 or more .....                | 798,938          | 4                   | 38.8                              | 794,011          | 794,011  | 4                   | —                     | —                   | 794,011             | 4                   | (X)             |
| 25,000 or more .....                | 1,062,595        | 11                  | 51.6                              | 1,052,678        | 1,052,678                                      | 11                  | —                     | —                   | 1,052,678           | 11                  | (X)             |
| 10,000 or more .....                | 1,234,934        | 24                  | 60.0                              | 1,219,683        | 1,219,683                                      | 24                  | 11,333                | 1                   | 1,208,350           | 23                  | (X)             |
| 5,000 or more .....                 | 1,390,834        | 46                  | 67.5                              | 1,361,207        | 1,361,207                                      | 46                  | 17,357                | 2                   | 1,343,850           | 44                  | (X)             |
| 2,500 or more .....                 | 1,484,594        | 73                  | 72.1                              | 1,432,536        | 1,432,536                                      | 70                  | 25,805                | 4                   | 1,406,731           | 66                  | (X)             |
| 2,000 or more .....                 | 1,509,496        | 84                  | 73.3                              | 1,448,133        | 1,448,133                                      | 78                  | 27,997                | 5                   | 1,420,136           | 73                  | (X)             |
| 1,500 or more .....                 | 1,549,010        | 107                 | 75.2                              | 1,460,612        | 1,460,612                                      | 89                  | 27,997                | 5                   | 1,432,615           | 84                  | (X)             |
| 1,000 or more .....                 | 1,598,660        | 148                 | 77.6                              | 1,476,693        | 1,476,693                                      | 107                 | 29,053                | 6                   | 1,447,640           | 101                 | (X)             |
| 500 or more .....                   | 1,648,059        | 214                 | 80.0                              | 1,486,006        | 1,486,006                                      | 125                 | 29,053                | 6                   | 1,456,953           | 119                 | (X)             |
| 200 or more .....                   | 1,680,240        | 314                 | 81.6                              | 1,490,447        | 1,490,447                                      | 142                 | 29,420                | 7                   | 1,461,027           | 135                 | (X)             |

Table 3.

**Population by Urban and Rural and Size of Place: 2010—Con.**

[Places classified by population size. For information on confidentiality, nonsampling error, and definitions, see Appendixes]

| Total          | Rural                                       |            |                       |            |                     |            | Not in place   | State Size of Place [Population] |
|----------------|---|------------|-----------------------|------------|---------------------|------------|----------------|----------------------------------|
|                | In place                                    |            |                       |            |                     |            |                |                                  |
|                | All rural places (entirely or partly rural) |            | Entirely rural places |            | Partly rural places |            |                |                                  |
| Population     | Number of places                            | Population | Number of places      | Population | Number of places    |            |                |                                  |
| <b>464,818</b> | <b>202,893</b>                              | <b>436</b> | <b>138,837</b>        | <b>300</b> | <b>64,056</b>       | <b>136</b> | <b>261,925</b> | <b>New Mexico</b>                |
| <b>202,893</b> | <b>202,893</b>                              | <b>436</b> | <b>138,837</b>        | <b>300</b> | <b>64,056</b>       | <b>136</b> | <b>(X)</b>     | <b>In place</b>                  |
| <b>261,925</b> | <b>(X)</b>                                  | <b>(X)</b> | <b>(X)</b>            | <b>(X)</b> | <b>(X)</b>          | <b>(X)</b> | <b>261,925</b> | <b>Not in place</b>              |
| —              | —   | —          | —                     | —          | —                   | —          | (X)            | In place of—                     |
| 414            | 414   | 1          | —                     | —          | 414                 | 1          | (X)            | 1,000,000 or more                |
| —              | —   | —          | —                     | —          | —                   | —          | (X)            | 500,000 to 999,999               |
| —              | —   | —          | —                     | —          | —                   | —          | (X)            | 250,000 to 499,999               |
| 4,513          | 4,513                                       | 3          | —                     | —          | 4,513               | 3          | (X)            | 100,000 to 249,999               |
| 4,990          | 4,990                                       | 7          | —                     | —          | 4,990               | 7          | (X)            | 50,000 to 99,999                 |
| 5,334          | 5,334                                       | 12         | —                     | —          | 5,334               | 12         | (X)            | 25,000 to 49,999                 |
| —              | —   | —          | —                     | —          | —                   | —          | (X)            | 10,000 to 24,999                 |
| 14,376         | 14,376                                      | 21         | —                     | —          | 14,376              | 21         | (X)            | 5,000 to 9,999                   |
| 22,431         | 22,431                                      | 25         | 8,520                 | 3          | 13,911              | 22         | (X)            | 2,500 to 4,999                   |
| 9,305          | 9,305                                       | 10         | 6,729                 | 3          | 2,576               | 7          | (X)            | 2,000 to 2,499                   |
| 27,035         | 27,035                                      | 23         | 20,718                | 12         | 6,317               | 11         | (X)            | 1,500 to 1,999                   |
| 33,569         | 33,569                                      | 40         | 27,709                | 23         | 5,860               | 17         | (X)            | 1,000 to 1,499                   |
| 40,086         | 40,086                                      | 66         | 35,875                | 48         | 4,211               | 18         | (X)            | 500 to 999                       |
| 27,740         | 27,740                                      | 99         | 26,205                | 83         | 1,535               | 16         | (X)            | 200 to 499                       |
| 13,100         | 13,100                                      | 129        | 13,081                | 128        | 19                  | 1          | (X)            | Less than 200                    |
| —              | —   | —          | —                     | —          | —                   | —          | (X)            | <b>Cumulative summary:</b>       |
| 414            | 414   | 1          | —                     | —          | 414                 | 1          | (X)            | In place of—                     |
| 414            | 414   | 1          | —                     | —          | 414                 | 1          | (X)            | 1,000,000 or more                |
| 414            | 414   | 1          | —                     | —          | 414                 | 1          | (X)            | 500,000 or more                  |
| 4,927          | 4,927                                       | 4          | —                     | —          | 4,927               | 4          | (X)            | 250,000 or more                  |
| 9,917          | 9,917                                       | 11         | —                     | —          | 9,917               | 11         | (X)            | 100,000 or more                  |
| 15,251         | 15,251                                      | 23         | —                     | —          | 15,251              | 23         | (X)            | 50,000 or more                   |
| —              | —   | —          | —                     | —          | —                   | —          | (X)            | 25,000 or more                   |
| 29,627         | 29,627                                      | 44         | —                     | —          | 29,627              | 44         | (X)            | 10,000 or more                   |
| 52,058         | 52,058                                      | 69         | 8,520                 | 3          | 43,538              | 66         | (X)            | 5,000 or more                    |
| 61,363         | 61,363                                      | 79         | 15,249                | 6          | 46,114              | 73         | (X)            | 2,500 or more                    |
| 88,398         | 88,398                                      | 102        | 35,967                | 18         | 52,431              | 84         | (X)            | 2,000 or more                    |
| 121,967        | 121,967                                     | 142        | 63,676                | 41         | 58,291              | 101        | (X)            | 1,500 or more                    |
| 162,053        | 162,053                                     | 208        | 99,551                | 89         | 62,502              | 119        | (X)            | 1,000 or more                    |
| 189,793        | 189,793                                     | 307        | 125,756               | 172        | 64,037              | 135        | (X)            | 500 or more                      |
| —              | —   | —          | —                     | —          | —                   | —          | (X)            | 200 or more                      |

Table 4.

**Population and Housing Units: 1970 to 2010**

[For information concerning historical counts and geographic change, see "User Notes." For information on confidentiality, nonsampling error, and definitions, see Appendixes]

| State<br>County/County Equivalent | Population       |                  |                  |                  |                  | Housing units  |                |                |                |                |
|-----------------------------------|------------------|------------------|------------------|------------------|------------------|----------------|----------------|----------------|----------------|----------------|
|                                   | 2010             | 2000             | 1990             | 1980             | 1970             | 2010           | 2000           | 1990           | 1980           | 1970           |
| <b>New Mexico</b> . . . . .       | <b>2,059,179</b> | <b>1,819,046</b> | <b>1,515,069</b> | <b>1,303,302</b> | <b>1,017,055</b> | <b>901,388</b> | <b>780,579</b> | <b>632,058</b> | <b>507,744</b> | <b>326,108</b> |
| Bernalillo County . . . . .       | 662,564          | 556,678          | 480,577          | 420,261          | 315,774          | 284,234        | 239,074        | 201,235        | 162,399        | 98,638         |
| Catron County . . . . .           | 3,725            | 3,543            | 2,563            | 2,720            | 2,198            | 3,289          | 2,548          | 1,552          | 1,396          | 970            |
| Chaves County . . . . .           | 65,645           | 61,382           | 57,849           | 51,103           | 43,335           | 26,697         | 25,647         | 23,386         | 20,823         | 17,773         |
| Cibola County . . . . .           | 27,213           | 25,595           | 23,794           | (X)              | (X)              | 11,101         | 10,328         | 9,692          | (X)            | (X)            |
| Colfax County . . . . .           | 13,750           | 14,189           | 12,925           | 13,667           | 12,170           | 10,023         | 8,959          | 8,265          | 6,896          | 4,804          |
| Curry County . . . . .            | 48,376           | 45,044           | 42,207           | 42,019           | 39,517           | 20,062         | 19,212         | 16,906         | 16,213         | 12,401         |
| De Baca County . . . . .          | 2,022            | 2,240            | 2,252            | 2,454            | 2,547            | 1,344          | 1,307          | 1,329          | 1,350          | 1,247          |
| Doña Ana County . . . . .         | 209,233          | 174,682          | 135,510          | 96,340           | 69,773           | 81,492         | 65,210         | 49,148         | 33,944         | 19,818         |
| Eddy County . . . . .             | 53,829           | 51,658           | 48,605           | 47,855           | 41,119           | 22,585         | 22,249         | 20,134         | 18,154         | 15,070         |
| Grant County . . . . .            | 29,514           | 31,002           | 27,676           | 26,204           | 22,030           | 14,693         | 14,066         | 11,349         | 9,631          | 6,946          |
| Guadalupe County . . . . .        | 4,687            | 4,680            | 4,156            | 4,496            | 4,969            | 2,393          | 2,160          | 2,149          | 2,143          | 1,649          |
| Harding County . . . . .          | 695              | 810              | 987              | 1,090            | 1,348            | 526            | 545            | 614            | 553            | 611            |
| Hidalgo County . . . . .          | 4,894            | 5,932            | 5,958            | 6,049            | 4,734            | 2,393          | 2,848          | 2,413          | 2,326          | 1,558          |
| Lea County . . . . .              | 64,727           | 55,511           | 55,765           | 55,993           | 49,554           | 24,919         | 23,405         | 23,333         | 21,083         | 17,158         |
| Lincoln County . . . . .          | 20,497           | 19,411           | 12,219           | 10,997           | 7,560            | 17,519         | 15,298         | 12,622         | 9,739          | 4,950          |
| Los Alamos County . . . . .       | 17,950           | 18,343           | 18,115           | 17,599           | 15,198           | 8,354          | 7,937          | 7,565          | 6,585          | 4,706          |
| Luna County . . . . .             | 25,095           | 25,016           | 18,110           | 15,585           | 11,706           | 10,999         | 11,291         | 7,766          | 6,290          | 3,923          |
| McKinley County . . . . .         | 71,492           | 74,798           | 60,686           | 56,536           | 43,208           | 25,813         | 26,718         | 20,933         | 18,185         | 10,586         |
| Mora County . . . . .             | 4,881            | 5,180            | 4,264            | 4,205            | 4,673            | 3,232          | 2,973          | 2,486          | 2,105          | 1,750          |
| Otero County . . . . .            | 63,797           | 62,298           | 51,928           | 44,665           | 41,097           | 30,992         | 29,272         | 23,177         | 17,961         | 12,098         |
| Quay County . . . . .             | 9,041            | 10,155           | 10,823           | 10,577           | 10,903           | 5,569          | 5,664          | 5,576          | 4,914          | 4,256          |
| Rio Arriba County . . . . .       | 40,246           | 41,190           | 34,365           | 29,282           | 25,170           | 19,638         | 18,016         | 14,357         | 11,107         | 7,503          |
| Roosevelt County . . . . .        | 19,846           | 18,018           | 16,702           | 15,695           | 16,479           | 8,163          | 7,746          | 6,902          | 6,510          | 5,759          |
| Sandoval County . . . . .         | 131,561          | 89,908           | 63,319           | 34,400           | 17,492           | 52,287         | 34,866         | 23,667         | 12,138         | 4,785          |
| San Juan County . . . . .         | 130,044          | 113,801          | 91,605           | 81,433           | 52,517           | 49,341         | 43,221         | 34,248         | 29,730         | 14,960         |
| San Miguel County . . . . .       | 29,393           | 30,126           | 25,743           | 22,751           | 21,951           | 15,595         | 14,254         | 11,066         | 9,904          | 7,214          |
| Santa Fe County . . . . .         | 144,170          | 129,292          | 98,928           | 75,519           | 54,774           | 71,267         | 57,701         | 41,464         | 28,363         | 16,512         |
| Sierra County . . . . .           | 11,988           | 13,270           | 9,912            | 8,454            | 7,189            | 8,356          | 8,727          | 6,457          | 5,392          | 3,743          |
| Socorro County . . . . .          | 17,866           | 18,078           | 14,764           | 12,566           | 9,763            | 8,059          | 7,808          | 6,289          | 4,636          | 3,029          |
| Taos County . . . . .             | 32,937           | 29,979           | 23,118           | 19,456           | 17,516           | 20,265         | 17,404         | 12,020         | 9,341          | 6,216          |
| Torrance County . . . . .         | 16,383           | 16,911           | 10,285           | 7,491            | 5,290            | 7,798          | 7,257          | 4,878          | 3,309          | 1,919          |
| Union County . . . . .            | 4,549            | 4,174            | 4,124            | 4,725            | 4,925            | 2,305          | 2,225          | 2,299          | 2,271          | 1,993          |
| Valencia County . . . . .         | 76,569           | 66,152           | 45,235           | 61,115           | 40,576           | 30,085         | 24,643         | 16,781         | 22,353         | 11,563         |



Table 5.

**Population, Housing Units, Land Area, and Density: 2010; and Percent Change: 1980 to 2010**

[For information concerning historical counts and geographic change, see "User Notes." For information on confidentiality, nonsampling error, and definitions, see Appendixes]

| State<br>County/County Equivalent | Population       | Housing<br>units | Land area<br>in square<br>miles | Average per square<br>mile of land |                            | Percent change  |                 |                 |                 |                 |                 |
|-----------------------------------|------------------|------------------|---------------------------------|------------------------------------|----------------------------|-----------------|-----------------|-----------------|-----------------|-----------------|-----------------|
|                                   |                  |                  |                                 | Population<br>density              | Housing<br>unit<br>density | Population      |                 |                 | Housing units   |                 |                 |
|                                   |                  |                  |                                 |                                    |                            | 2000 to<br>2010 | 1990 to<br>2000 | 1980 to<br>1990 | 2000 to<br>2010 | 1990 to<br>2000 | 1980 to<br>1990 |
| <b>New Mexico . . . . .</b>       | <b>2,059,179</b> | <b>901,388</b>   | <b>121,298.15</b>               | <b>17.0</b>                        | <b>7.4</b>                 | <b>13.2</b>     | <b>20.1</b>     | <b>16.2</b>     | <b>15.5</b>     | <b>23.5</b>     | <b>24.5</b>     |
| Bernalillo County . . . . .       | 662,564          | 284,234          | 1,160.83                        | 570.8                              | 244.9                      | 19.0            | 15.8            | 14.4            | 18.9            | 18.8            | 23.9            |
| Catron County . . . . .           | 3,725            | 3,289            | 6,923.69                        | 0.5                                | 0.5                        | 5.1             | 38.2            | -5.8            | 29.1            | 64.2            | 11.2            |
| Chaves County . . . . .           | 65,645           | 26,697           | 6,065.27                        | 10.8                               | 4.4                        | 6.9             | 6.1             | 13.2            | 4.1             | 9.7             | 12.3            |
| Cibola County . . . . .           | 27,213           | 11,101           | 4,539.48                        | 6.0                                | 2.4                        | 6.3             | 7.6             | (X)             | 7.5             | 6.6             | (X)             |
| Colfax County . . . . .           | 13,750           | 10,023           | 3,758.06                        | 3.7                                | 2.7                        | -3.1            | 9.8             | -5.4            | 11.9            | 8.4             | 19.9            |
| Curry County . . . . .            | 48,376           | 20,062           | 1,404.80                        | 34.4                               | 14.3                       | 7.4             | 6.7             | 0.4             | 4.4             | 13.6            | 4.3             |
| De Baca County . . . . .          | 2,022            | 1,344            | 2,322.62                        | 0.9                                | 0.6                        | -9.7            | -0.5            | -8.2            | 2.8             | -1.7            | -1.6            |
| Doña Ana County . . . . .         | 209,233          | 81,492           | 3,807.51                        | 55.0                               | 21.4                       | 19.8            | 28.9            | 40.7            | 25.0            | 32.7            | 44.8            |
| Eddy County . . . . .             | 53,829           | 22,585           | 4,175.73                        | 12.9                               | 5.4                        | 4.2             | 6.3             | 1.6             | 1.5             | 10.5            | 10.9            |
| Grant County . . . . .            | 29,514           | 14,693           | 3,961.63                        | 7.4                                | 3.7                        | -4.8            | 12.0            | 5.6             | 4.5             | 23.9            | 17.8            |
| Guadalupe County . . . . .        | 4,687            | 2,393            | 3,030.48                        | 1.5                                | 0.8                        | 0.1             | 12.6            | -7.6            | 10.8            | 0.5             | 0.3             |
| Harding County . . . . .          | 695              | 526              | 2,125.44                        | 0.3                                | 0.2                        | -14.2           | -17.9           | -9.4            | -3.5            | -11.2           | 11.0            |
| Hidalgo County . . . . .          | 4,894            | 2,393            | 3,436.86                        | 1.4                                | 0.7                        | -17.5           | -0.4            | -1.5            | -16.0           | 18.0            | 3.7             |
| Lea County . . . . .              | 64,727           | 24,919           | 4,390.93                        | 14.7                               | 5.7                        | 16.6            | -0.5            | -0.4            | 6.5             | 0.3             | 10.7            |
| Lincoln County . . . . .          | 20,497           | 17,519           | 4,831.09                        | 4.2                                | 3.6                        | 5.6             | 58.9            | 11.1            | 14.5            | 21.2            | 29.6            |
| Los Alamos County . . . . .       | 17,950           | 8,354            | 109.17                          | 164.4                              | 76.5                       | -2.1            | 1.3             | 2.9             | 5.3             | 4.9             | 14.9            |
| Luna County . . . . .             | 25,095           | 10,999           | 2,965.19                        | 8.5                                | 3.7                        | 0.3             | 38.1            | 16.2            | -2.6            | 45.4            | 23.5            |
| McKinley County . . . . .         | 71,492           | 25,813           | 3,710.65                        | 35.5                               | 14.1                       | -4.4            | 23.3            | 7.3             | -3.4            | 27.6            | 15.1            |
| Mora County . . . . .             | 4,881            | 3,232            | 5,513.07                        | 23.6                               | 8.9                        | -5.8            | 21.5            | 1.4             | 8.7             | 19.6            | 18.1            |
| Otero County . . . . .            | 63,797           | 30,992           | 4,715.82                        | 6.2                                | 3.3                        | 2.4             | 20.0            | 16.3            | 5.9             | 26.3            | 29.0            |
| Quay County . . . . .             | 9,041            | 5,569            | 2,874.35                        | 3.1                                | 1.9                        | -11.0           | -6.2            | 2.3             | -1.7            | 1.6             | 13.5            |
| Rio Arriba County . . . . .       | 40,246           | 19,638           | 5,860.84                        | 6.9                                | 3.4                        | -2.3            | 19.9            | 17.4            | 9.0             | 25.5            | 29.3            |
| Roosevelt County . . . . .        | 19,846           | 8,163            | 2,447.43                        | 8.1                                | 3.3                        | 10.1            | 7.9             | 6.4             | 5.4             | 12.2            | 6.0             |
| Sandoval County . . . . .         | 131,561          | 52,287           | 3,710.65                        | 35.5                               | 14.1                       | 46.3            | 42.0            | 84.1            | 50.0            | 47.3            | 95.0            |
| San Juan County . . . . .         | 130,044          | 49,341           | 5,513.07                        | 23.6                               | 8.9                        | 14.3            | 24.2            | 12.5            | 14.2            | 26.2            | 15.2            |
| San Miguel County . . . . .       | 29,393           | 15,595           | 4,715.82                        | 6.2                                | 3.3                        | -2.4            | 17.0            | 13.2            | 9.4             | 28.8            | 11.7            |
| Santa Fe County . . . . .         | 144,170          | 71,267           | 1,909.41                        | 75.5                               | 37.3                       | 11.5            | 30.7            | 31.0            | 23.5            | 39.2            | 46.2            |
| Sierra County . . . . .           | 11,988           | 8,356            | 4,178.96                        | 2.9                                | 2.0                        | -9.7            | 33.9            | 17.2            | -4.3            | 35.2            | 19.8            |
| Socorro County . . . . .          | 17,866           | 8,059            | 6,646.68                        | 2.7                                | 1.2                        | -1.2            | 22.4            | 17.5            | 3.2             | 24.2            | 35.7            |
| Taos County . . . . .             | 32,937           | 20,265           | 2,203.11                        | 15.0                               | 9.2                        | 9.9             | 29.7            | 18.8            | 16.4            | 44.8            | 28.7            |
| Torrance County . . . . .         | 16,383           | 7,798            | 3,344.85                        | 4.9                                | 2.3                        | -3.1            | 64.4            | 37.3            | 7.5             | 48.8            | 47.4            |
| Union County . . . . .            | 4,549            | 2,305            | 3,823.74                        | 1.2                                | 0.6                        | 9.0             | 1.2             | -12.7           | 3.6             | -3.2            | 1.2             |
| Valencia County . . . . .         | 76,569           | 30,085           | 1,066.17                        | 71.8                               | 28.2                       | 15.7            | 46.2            | -26.0           | 22.1            | 46.9            | -24.9           |

Table 6.

### Rank of Counties by Percent Change in Population: 2000 to 2010

[For information concerning historical counts and geographic change, see "User Notes." For information on confidentiality, nonsampling error, and definitions, see Appendixes]

| County/County Equivalent    | Population |         | Percent change |         |
|-----------------------------|------------|---------|----------------|---------|
|                             | 2010       | 2000    | Rank           | Percent |
| Sandoval County . . . . .   | 131,561    | 89,908  | 1              | 46.3    |
| Doña Ana County . . . . .   | 209,233    | 174,682 | 2              | 19.8    |
| Bernalillo County . . . . . | 662,564    | 556,678 | 3              | 19.0    |
| Lea County . . . . .        | 64,727     | 55,511  | 4              | 16.6    |
| Valencia County . . . . .   | 76,569     | 66,152  | 5              | 15.7    |
| San Juan County . . . . .   | 130,044    | 113,801 | 6              | 14.3    |
| Santa Fe County . . . . .   | 144,170    | 129,292 | 7              | 11.5    |
| Roosevelt County . . . . .  | 19,846     | 18,018  | 8              | 10.1    |
| Taos County . . . . .       | 32,937     | 29,979  | 9              | 9.9     |
| Union County . . . . .      | 4,549      | 4,174   | 10             | 9.0     |
| Curry County . . . . .      | 48,376     | 45,044  | 11             | 7.4     |
| Chaves County . . . . .     | 65,645     | 61,382  | 12             | 6.9     |
| Cibola County . . . . .     | 27,213     | 25,595  | 13             | 6.3     |
| Lincoln County . . . . .    | 20,497     | 19,411  | 14             | 5.6     |
| Catron County . . . . .     | 3,725      | 3,543   | 15             | 5.1     |
| Eddy County . . . . .       | 53,829     | 51,658  | 16             | 4.2     |
| Otero County . . . . .      | 63,797     | 62,298  | 17             | 2.4     |
| Luna County . . . . .       | 25,095     | 25,016  | 18             | 0.3     |
| Guadalupe County . . . . .  | 4,687      | 4,680   | 19             | 0.1     |
| Socorro County . . . . .    | 17,866     | 18,078  | 20             | -1.2    |
| Los Alamos County . . . . . | 17,950     | 18,343  | 21             | -2.1    |
| Rio Arriba County . . . . . | 40,246     | 41,190  | 22             | -2.3    |
| San Miguel County . . . . . | 29,393     | 30,126  | 23             | -2.4    |
| Colfax County . . . . .     | 13,750     | 14,189  | 24             | -3.1    |
| Torrance County . . . . .   | 16,383     | 16,911  | 25             | -3.1    |
| McKinley County . . . . .   | 71,492     | 74,798  | 26             | -4.4    |
| Grant County . . . . .      | 29,514     | 31,002  | 27             | -4.8    |
| Mora County . . . . .       | 4,881      | 5,180   | 28             | -5.8    |
| Sierra County . . . . .     | 11,988     | 13,270  | 29             | -9.7    |
| De Baca County . . . . .    | 2,022      | 2,240   | 30             | -9.7    |
| Quay County . . . . .       | 9,041      | 10,155  | 31             | -11.0   |
| Harding County . . . . .    | 695        | 810     | 32             | -14.2   |
| Hidalgo County . . . . .    | 4,894      | 5,932   | 33             | -17.5   |

Table 7.

**Population by Urban and Rural: 2010**

[For information on confidentiality, nonsampling error, and definitions, see Appendixes]

| State<br>County/County Equivalent | Total<br>population | Urban            |                      |                     | Rural          |                |                | Percent of total<br>population |             |
|-----------------------------------|---------------------|------------------|----------------------|---------------------|----------------|----------------|----------------|--------------------------------|-------------|
|                                   |                     | Total            | In urbanized<br>area | In urban<br>cluster | Total          | In place       | Not in place   | Urban                          | Rural       |
| <b>New Mexico . . . . .</b>       | <b>2,059,179</b>    | <b>1,594,361</b> | <b>1,106,721</b>     | <b>487,640</b>      | <b>464,818</b> | <b>202,893</b> | <b>261,925</b> | <b>77.4</b>                    | <b>22.6</b> |
| Bernalillo County . . . . .       | 662,564             | 634,766          | 634,766              | —                   | 27,798         | 8,700          | 19,098         | 95.8                           | 4.2         |
| Catron County . . . . .           | 3,725               | —                | —                    | —                   | 3,725          | 1,841          | 1,884          | —                              | 100.0       |
| Chaves County . . . . .           | 65,645              | 49,727           | —                    | 49,727              | 15,918         | 4,413          | 11,505         | 75.8                           | 24.2        |
| Cibola County . . . . .           | 27,213              | 12,152           | —                    | 12,152              | 15,061         | 9,665          | 5,396          | 44.7                           | 55.3        |
| Colfax County . . . . .           | 13,750              | 6,551            | —                    | 6,551               | 7,199          | 4,280          | 2,919          | 47.6                           | 52.4        |
| Curry County . . . . .            | 48,376              | 41,570           | —                    | 41,570              | 6,806          | 2,051          | 4,755          | 85.9                           | 14.1        |
| De Baca County . . . . .          | 2,022               | —                | —                    | —                   | 2,022          | 1,174          | 848            | —                              | 100.0       |
| Doña Ana County . . . . .         | 209,233             | 168,871          | 159,312              | 9,559               | 40,362         | 17,091         | 23,271         | 80.7                           | 19.3        |
| Eddy County . . . . .             | 53,829              | 42,603           | —                    | 42,603              | 11,226         | 3,308          | 7,918          | 79.1                           | 20.9        |
| Grant County . . . . .            | 29,514              | 17,014           | —                    | 17,014              | 12,500         | 6,153          | 6,347          | 57.6                           | 42.4        |
| Guadalupe County . . . . .        | 4,687               | 2,621            | —                    | 2,621               | 2,066          | 1,157          | 909            | 55.9                           | 44.1        |
| Harding County . . . . .          | 695                 | —                | —                    | —                   | 695            | 327            | 368            | —                              | 100.0       |
| Hidalgo County . . . . .          | 4,894               | —                | —                    | —                   | 4,894          | 4,000          | 894            | —                              | 100.0       |
| Lea County . . . . .              | 64,727              | 51,114           | —                    | 51,114              | 13,613         | 7,130          | 6,483          | 79.0                           | 21.0        |
| Lincoln County . . . . .          | 20,497              | 9,596            | —                    | 9,596               | 10,901         | 4,232          | 6,669          | 46.8                           | 53.2        |
| Los Alamos County . . . . .       | 17,950              | 15,932           | —                    | 15,932              | 2,018          | 1,812          | 206            | 88.8                           | 11.2        |
| Luna County . . . . .             | 25,095              | 14,903           | —                    | 14,903              | 10,192         | 4,973          | 5,219          | 59.4                           | 40.6        |
| McKinley County . . . . .         | 71,492              | 30,471           | —                    | 30,471              | 41,021         | 12,435         | 28,586         | 42.6                           | 57.4        |
| Mora County . . . . .             | 4,881               | —                | —                    | —                   | 4,881          | 1,105          | 3,776          | —                              | 100.0       |
| Otero County . . . . .            | 63,797              | 44,917           | —                    | 44,917              | 18,880         | 6,900          | 11,980         | 70.4                           | 29.6        |
| Quay County . . . . .             | 9,041               | 5,283            | —                    | 5,283               | 3,758          | 1,554          | 2,204          | 58.4                           | 41.6        |
| Rio Arriba County . . . . .       | 40,246              | 20,218           | —                    | 20,218              | 20,028         | 12,142         | 7,886          | 50.2                           | 49.8        |
| Roosevelt County . . . . .        | 19,846              | 12,610           | —                    | 12,610              | 7,236          | 723            | 6,513          | 63.5                           | 36.5        |
| Sandoval County . . . . .         | 131,561             | 109,119          | 106,552              | 2,567               | 22,442         | 15,790         | 6,652          | 82.9                           | 17.1        |
| San Juan County . . . . .         | 130,044             | 86,266           | 53,049               | 33,217              | 43,778         | 18,667         | 25,111         | 66.3                           | 33.7        |
| San Miguel County . . . . .       | 29,393              | 15,609           | —                    | 15,609              | 13,784         | 4,787          | 8,997          | 53.1                           | 46.9        |
| Santa Fe County . . . . .         | 144,170             | 107,896          | 89,284               | 18,612              | 36,274         | 15,264         | 21,010         | 74.8                           | 25.2        |
| Sierra County . . . . .           | 11,988              | 7,918            | —                    | 7,918               | 4,070          | 1,449          | 2,621          | 66.0                           | 34.0        |
| Socorro County . . . . .          | 17,866              | 8,991            | —                    | 8,991               | 8,875          | 4,195          | 4,680          | 50.3                           | 49.7        |
| Taos County . . . . .             | 32,937              | 13,686           | —                    | 13,686              | 19,251         | 7,463          | 11,788         | 41.6                           | 58.4        |
| Torrance County . . . . .         | 16,383              | 199              | —                    | 199                 | 16,184         | 7,737          | 8,447          | 1.2                            | 98.8        |
| Union County . . . . .            | 4,549               | —                | —                    | —                   | 4,549          | 3,283          | 1,266          | —                              | 100.0       |
| Valencia County . . . . .         | 76,569              | 63,758           | 63,758               | —                   | 12,811         | 7,092          | 5,719          | 83.3                           | 16.7        |

Table 8.

**Population and Housing Units: 1990 to 2010; and Area Measurements and Density: 2010**

[For information concerning historical counts and geographic change, see "User Notes." For information on confidentiality, nonsampling error, and definitions, see Appendixes]

| State<br>County/County Equivalent<br>County Subdivision<br>Place | Population       |                  |                  | Housing units  |                |                | Area measurements in<br>square miles |                   | Average per square mile<br>of land |                         |
|--|------------------|------------------|------------------|----------------|----------------|----------------|--------------------------------------|-------------------|------------------------------------|-------------------------|
|  | 2010             | 2000             | 1990             | 2010           | 2000           | 1990           | Total area                           | Land area         | Population<br>density              | Housing unit<br>density |
| <b>New Mexico</b>  | <b>2,059,179</b> | <b>1,819,046</b> | <b>1,515,069</b> | <b>901,388</b> | <b>780,579</b> | <b>632,058</b> | <b>121,590.30</b>                    | <b>121,298.15</b> | <b>17.0</b>                        | <b>7.4</b>              |
| Bernalillo County  | 662,564          | 556,678          | 480,577          | 284,234        | 239,074        | 201,235        | 1,167.19                             | 1,160.83          | 570.8                              | 244.9                   |
| Albuquerque CCD  | 633,223          | 534,533          | 464,725          | 272,338        | 230,222        | 195,069        | 329.09                               | 324.49            | 1,951.4                            | 839.3                   |
| Albuquerque city (part)  | 543,383          | 447,961          | 384,734          | 238,292        | 198,461        | 166,869        | 155.86                               | 154.15            | 3,525.0                            | 1,545.8                 |
| Carmuel CDP (part)   | 276              | -                | (X)              | 128            | -              | (X)            | 2.55                                 | 2.55              | 108.2                              | 50.2                    |
| Edith Endave CDP   | 211              | (X)              | (X)              | 95             | (X)            | (X)            | 1.56                                 | 1.51              | 139.7                              | 62.9                    |
| Los Ranchos de<br>Albuquerque village                            | 6,024            | 5,092            | 3,955            | 2,757          | 2,107          | 1,581          | 4.35                                 | 4.35              | 1,384.8                            | 633.8                   |
| North Valley CDP   | 11,333           | 11,923           | 12,507           | 4,852          | 4,772          | 4,819          | 7.04                                 | 7.01              | 1,616.7                            | 692.2                   |
| Pajarito Mesa CDP (part)   | 324              | (X)              | (X)              | 102            | (X)            | (X)            | 4.82                                 | 4.82              | 67.2                               | 21.2                    |
| Paradise Hills CDP   | 4,256            | (X)              | (X)              | 1,675          | (X)            | (X)            | 1.01                                 | 1.01              | 4,213.9                            | 1,658.4                 |
| Rio Rancho city (part)   | 5                | -                | (X)              | 3              | -              | (X)            | 1.35                                 | 1.32              | 3.8                                | 2.3                     |
| Sandia Heights CDP   | 3,193            | (X)              | (X)              | 1,596          | (X)            | (X)            | 1.93                                 | 1.93              | 1,654.4                            | 826.9                   |
| South Valley CDP   | 40,976           | 39,060           | 35,701           | 14,784         | 13,722         | 12,226         | 30.07                                | 28.80             | 1,422.8                            | 513.3                   |
| East Bernalillo CCD  | 19,056           | 17,557           | 12,480           | 9,015          | 7,423          | 5,078          | 277.59                               | 277.46            | 68.7                               | 32.5                    |
| Albuquerque city (part)  | 1                | -                | (X)              | 1              | -              | (X)            | 0.67                                 | 0.65              | 1.5                                | 1.5                     |
| Carmuel CDP (part)   | 956              | 872              | (X)              | 469            | 398            | (X)            | 2.88                                 | 2.85              | 335.4                              | 164.6                   |
| Cedar Crest CDP  | 958              | 1,060            | (X)              | 485            | 501            | (X)            | 3.12                                 | 3.12              | 307.1                              | 155.4                   |
| Cedro CDP  | 430              | (X)              | (X)              | 239            | (X)            | (X)            | 5.35                                 | 5.35              | 80.4                               | 44.7                    |
| Chillili CDP   | 137              | 113              | (X)              | 53             | 44             | (X)            | 0.99                                 | 0.99              | 138.4                              | 53.5                    |
| Edgewood town (part)   | 4                | (X)              | (X)              | 2              | (X)            | (X)            | 13.27                                | 13.27             | 0.3                                | 0.2                     |
| Manzano Springs CDP (part)                                       | 35               | (X)              | (X)              | 16             | (X)            | (X)            | 0.49                                 | 0.49              | 71.4                               | 32.7                    |
| Ponderosa Pine CDP   | 1,195            | (X)              | (X)              | 600            | (X)            | (X)            | 8.07                                 | 8.07              | 148.1                              | 74.3                    |
| San Antonito CDP   | 985              | (X)              | (X)              | 469            | (X)            | (X)            | 2.44                                 | 2.44              | 403.7                              | 192.2                   |
| Sandia Knolls CDP  | 1,208            | (X)              | (X)              | 588            | (X)            | (X)            | 2.78                                 | 2.78              | 434.5                              | 211.5                   |
| Sandia Park CDP  | 237              | (X)              | (X)              | 134            | (X)            | (X)            | 0.72                                 | 0.72              | 329.2                              | 186.1                   |
| Sedillo CDP  | 802              | (X)              | (X)              | 343            | (X)            | (X)            | 2.74                                 | 2.74              | 292.7                              | 125.2                   |
| Tijeras village  | 541              | 474              | 340              | 261            | 210            | 145            | 1.15                                 | 1.15              | 470.4                              | 227.0                   |
| Isleta Pueblo CCD  | 2,489            | 2,201            | 2,171            | 1,023          | 863            | 782            | 179.03                               | 178.51            | 13.9                               | 5.7                     |
| Isleta Village Proper CDP  | 491              | 496              | 1,355            | 265            | 278            | 519            | 0.27                                 | 0.27              | 1,818.5                            | 981.5                   |
| West Bernalillo CCD  | 7,796            | 2,387            | 1,201            | 1,858          | 566            | 306            | 381.47                               | 380.37            | 20.5                               | 4.9                     |
| Albuquerque city (part)  | 2,468            | 646              | 2                | 873            | 4              | 1              | 33.01                                | 32.93             | 74.9                               | 26.5                    |
| Pajarito Mesa CDP (part)   | 255              | (X)              | (X)              | 113            | (X)            | (X)            | 7.67                                 | 7.67              | 33.2                               | 14.7                    |
| Rio Rancho city (part)   | 125              | (X)              | (X)              | 46             | (X)            | (X)            | 14.36                                | 14.15             | 8.8                                | 3.3                     |
| Catron County  | 3,725            | 3,543            | 2,563            | 3,289          | 2,548          | 1,552          | 6,929.17                             | 6,923.69          | 0.5                                | 0.5                     |
| Quemado CCD  | 1,923            | 1,595            | 924              | 1,873          | 1,195          | 534            | 4,955.29                             | 4,951.30          | 0.4                                | 0.4                     |
| Aragon CDP (part)  | -                | (X)              | (X)              | 3              | (X)            | (X)            | 0.10                                 | 0.10              | -                                  | 30.0                    |
| Datil CDP  | 54               | (X)              | (X)              | 49             | (X)            | (X)            | 1.87                                 | 1.87              | 28.9                               | 26.2                    |
| Escudilla Bonita CDP   | 119              | (X)              | (X)              | 125            | (X)            | (X)            | 12.19                                | 12.16             | 9.8                                | 10.3                    |
| Homestead CDP  | 47               | (X)              | (X)              | 68             | (X)            | (X)            | 1.17                                 | 1.17              | 40.2                               | 58.1                    |
| Pie Town CDP   | 186              | (X)              | (X)              | 179            | (X)            | (X)            | 57.31                                | 57.27             | 3.2                                | 3.1                     |
| Quemado CDP  | 228              | (X)              | (X)              | 135            | (X)            | (X)            | 1.80                                 | 1.79              | 127.4                              | 75.4                    |
| Reserve CCD  | 1,802            | 1,948            | 1,639            | 1,416          | 1,353          | 1,018          | 1,973.88                             | 1,972.39          | 0.9                                | 0.7                     |
| Apache Creek CDP   | 67               | (X)              | (X)              | 43             | (X)            | (X)            | 8.22                                 | 8.20              | 8.2                                | 5.2                     |
| Aragon CDP (part)  | 94               | (X)              | (X)              | 98             | (X)            | (X)            | 8.35                                 | 8.35              | 11.3                               | 11.7                    |
| Cruzville CDP  | 72               | (X)              | (X)              | 46             | (X)            | (X)            | 2.55                                 | 2.55              | 28.2                               | 18.0                    |
| Glenwood CDP   | 143              | (X)              | (X)              | 115            | (X)            | (X)            | 1.54                                 | 1.54              | 92.9                               | 74.7                    |
| Lower Frisco CDP   | 31               | (X)              | (X)              | 25             | (X)            | (X)            | 1.01                                 | 1.01              | 30.7                               | 24.8                    |
| Luna CDP   | 158              | (X)              | (X)              | 144            | (X)            | (X)            | 5.56                                 | 5.56              | 28.4                               | 25.9                    |
| Middle Frisco CDP  | 77               | (X)              | (X)              | 40             | (X)            | (X)            | 0.60                                 | 0.55              | 140.0                              | 72.7                    |
| Pleasanton CDP   | 106              | (X)              | (X)              | 71             | (X)            | (X)            | 1.58                                 | 1.53              | 69.3                               | 46.4                    |
| Rancho Grande CDP  | 142              | (X)              | (X)              | 102            | (X)            | (X)            | 0.44                                 | 0.42              | 338.1                              | 242.9                   |
| Reserve village  | 289              | 387              | 319              | 219            | 238            | 150            | 0.55                                 | 0.55              | 525.5                              | 398.2                   |
| Rivers CDP   | 28               | (X)              | (X)              | 23             | (X)            | (X)            | 2.24                                 | 2.24              | 12.5                               | 10.3                    |
| Chaves County  | 65,645           | 61,382           | 57,849           | 26,697         | 25,647         | 23,386         | 6,075.12                             | 6,065.27          | 10.8                               | 4.4                     |
| Dexter CCD   | 3,021            | 2,850            | 2,062            | 1,020          | 964            | 807            | 197.34                               | 196.46            | 15.4                               | 5.2                     |
| Dexter town  | 1,266            | 1,235            | 898              | 452            | 434            | 348            | 0.81                                 | 0.74              | 1,710.8                            | 610.8                   |
| Hagerman CCD   | 2,828            | 2,539            | 2,149            | 1,099          | 934            | 823            | 600.96                               | 599.52            | 4.7                                | 1.8                     |
| Hagerman town  | 1,257            | 1,168            | 961              | 477            | 439            | 390            | 1.38                                 | 1.38              | 910.9                              | 345.7                   |
| Lake Arthur town   | 436              | 432              | 336              | 165            | 149            | 137            | 0.55                                 | 0.55              | 792.7                              | 300.0                   |
| Northeast Chaves CCD   | 115              | 127              | 113              | 70             | 90             | 54             | 1,502.49                             | 1,499.89          | 0.1                                | -                       |
| Northwest Chaves CCD   | 3,125            | 2,879            | 2,444            | 1,370          | 1,205          | 940            | 1,371.19                             | 1,368.03          | 2.3                                | 1.0                     |
| Roswell city (part)  | 19               | 15               | 16               | 6              | 6              | 7              | 0.38                                 | 0.38              | 50.0                               | 15.8                    |
| Roswell CCD  | 48,143           | 45,179           | 45,329           | 20,169         | 19,649         | 18,303         | 42.62                                | 42.52             | 1,132.2                            | 474.3                   |
| Roswell city (part)  | 45,411           | 42,659           | 43,187           | 18,967         | 18,541         | 17,429         | 21.02                                | 20.97             | 2,165.5                            | 904.5                   |
| Southeast Chaves CCD   | 1,512            | 1,681            | 1,420            | 626            | 651            | 559            | 664.07                               | 663.08            | 2.3                                | 0.9                     |
| Midway CDP (part)  | 131              | (X)              | (X)              | 53             | (X)            | (X)            | 0.62                                 | 0.62              | 211.3                              | 85.5                    |
| Southwest Chaves CCD   | 6,901            | 6,127            | 4,332            | 2,343          | 2,154          | 1,900          | 1,696.45                             | 1,695.77          | 4.1                                | 1.4                     |
| Midway CDP (part)  | 840              | (X)              | (X)              | 322            | (X)            | (X)            | 1.86                                 | 1.86              | 451.6                              | 173.1                   |
| Roswell city (part)  | 2,936            | 2,619            | 1,451            | 770            | 780            | 806            | 8.52                                 | 8.51              | 345.0                              | 90.5                    |

Table 8.

**Population and Housing Units: 1990 to 2010; and Area Measurements and Density: 2010—Con.**

[For information concerning historical counts and geographic change, see "User Notes." For information on confidentiality, nonsampling error, and definitions, see Appendixes]

| State<br>County/County Equivalent<br>County Subdivision<br>Place | Population |         |         | Housing units |        |        | Area measurements in<br>square miles |           | Average per square mile<br>of land |                         |
|--|------------|---------|---------|---------------|--------|--------|--------------------------------------|-----------|------------------------------------|-------------------------|
|  | 2010       | 2000    | 1990    | 2010          | 2000   | 1990   | Total area                           | Land area | Population<br>density              | Housing unit<br>density |
| <b>New Mexico—Con.</b>   |            |         |         |               |        |        |                                      |           |                                    |                         |
| Cibola County . . . . .  | 27,213     | 25,595  | 23,794  | 11,101        | 10,328 | 9,692  | 4,541.73                             | 4,539.48  | 6.0                                | 2.4                     |
| Fence Lake CCD . . . . .   | 165        | 152     | 105     | 156           | 109    | 79     | 742.78                               | 742.77    | 0.2                                | 0.2                     |
| Fence Lake CDP . . . . .   | 42         | (X)     | (X)     | 42            | (X)    | (X)    | 16.91                                | 16.91     | 2.5                                | 2.5                     |
| Grants CCD . . . . .   | 20,500     | 18,770  | 17,619  | 8,371         | 7,771  | 7,335  | 2,202.47                             | 2,201.10  | 9.3                                | 3.8                     |
| Acoma Lake CDP . . . . .   | 416        | 312     | 273     | 125           | 94     | 77     | 3.54                                 | 3.42      | 121.6                              | 36.5                    |
| Anzac Village CDP . . . . .                                      | 54         | (X)     | (X)     | 22            | (X)    | (X)    | 0.56                                 | 0.56      | 96.4                               | 39.3                    |
| Bluewater Acres CDP . . . . .                                    | 206        | (X)     | (X)     | 317           | (X)    | (X)    | 3.14                                 | 3.13      | 65.8                               | 101.3                   |
| Bluewater Village CDP . . . . .                                  | 628        | (X)     | (X)     | 274           | (X)    | (X)    | 10.11                                | 10.09     | 62.2                               | 27.2                    |
| Cubero CDP . . . . .   | 289        | (X)     | (X)     | 147           | (X)    | (X)    | 9.38                                 | 9.38      | 30.8                               | 15.7                    |
| Grants city . . . . .  | 9,182      | 8,806   | 8,626   | 3,804         | 3,626  | 3,532  | 14.86                                | 14.86     | 617.9                              | 256.0                   |
| McCartys Village CDP . . . . .                                   | 48         | (X)     | (X)     | 19            | (X)    | (X)    | 0.20                                 | 0.20      | 240.0                              | 95.0                    |
| Milan village . . . . .  | 3,245      | 1,891   | 1,911   | 837           | 806    | 735    | 4.35                                 | 4.34      | 747.7                              | 192.9                   |
| North Acoma Village CDP . . . . .                                | 303        | 288     | 314     | 124           | 104    | 112    | 2.86                                 | 2.86      | 105.9                              | 43.4                    |
| San Fidel CDP . . . . .  | 138        | (X)     | (X)     | 61            | (X)    | (X)    | 4.21                                 | 4.21      | 32.8                               | 14.5                    |
| San Mateo CDP . . . . .  | 161        | (X)     | (X)     | 82            | (X)    | (X)    | 4.78                                 | 4.77      | 33.8                               | 17.2                    |
| San Rafael CDP . . . . .   | 933        | (X)     | (X)     | 449           | (X)    | (X)    | 10.32                                | 10.32     | 90.4                               | 43.5                    |
| Skyline-Ganipa CDP . . . . .                                     | 1,224      | 1,035   | 946     | 330           | 242    | 218    | 6.15                                 | 6.15      | 199.0                              | 53.7                    |
| South Acoma Village CDP . . . . .                                | 105        | (X)     | (X)     | 38            | (X)    | (X)    | 0.56                                 | 0.56      | 187.5                              | 67.9                    |
| Laguna CCD . . . . .   | 4,459      | 4,330   | 4,218   | 1,572         | 1,426  | 1,516  | 1,118.57                             | 1,117.79  | 4.0                                | 1.4                     |
| Bibo CDP . . . . .   | 140        | (X)     | (X)     | 75            | (X)    | (X)    | 8.95                                 | 8.94      | 15.7                               | 8.4                     |
| Encinal CDP . . . . .  | 210        | 200     | (X)     | 71            | 67     | (X)    | 13.47                                | 13.47     | 15.6                               | 5.3                     |
| Laguna CDP . . . . .   | 1,241      | 423     | 434     | 400           | 172    | 170    | 10.94                                | 10.94     | 113.4                              | 36.6                    |
| Mesita CDP . . . . .   | 804        | 776     | 627     | 236           | 228    | 178    | 10.71                                | 10.70     | 75.1                               | 22.1                    |
| Moquino CDP . . . . .  | 37         | (X)     | (X)     | 21            | (X)    | (X)    | 2.32                                 | 2.32      | 15.9                               | 9.1                     |
| Paguete CDP . . . . .  | 421        | 474     | 492     | 191           | 183    | 195    | 7.41                                 | 7.39      | 57.0                               | 25.8                    |
| Paraje CDP . . . . .   | 777        | 669     | 622     | 254           | 228    | 236    | 5.57                                 | 5.57      | 139.5                              | 45.6                    |
| Seama CDP . . . . .  | 465        | 333     | 403     | 157           | 104    | 143    | 6.25                                 | 6.25      | 74.4                               | 25.1                    |
| Seboyeta CDP . . . . .   | 179        | (X)     | (X)     | 79            | (X)    | (X)    | 11.52                                | 11.51     | 15.6                               | 6.9                     |
| Zuni-Ramah Navajo CCD . . . . .                                  | 2,089      | 2,343   | 1,852   | 1,002         | 1,022  | 762    | 477.90                               | 477.83    | 4.4                                | 2.1                     |
| Pinehill CDP . . . . .   | 88         | 116     | (X)     | 38            | 47     | (X)    | 3.36                                 | 3.36      | 26.2                               | 11.3                    |
| Colfax County . . . . .  | 13,750     | 14,189  | 12,924  | 10,023        | 8,959  | 8,265  | 3,768.22                             | 3,758.06  | 3.7                                | 2.7                     |
| Cimarron CCD . . . . .   | 3,475      | 3,239   | 2,045   | 4,715         | 3,794  | 3,155  | 1,190.98                             | 1,187.32  | 2.9                                | 4.0                     |
| Angel Fire village . . . . .                                     | 1,216      | 1,048   | 93      | 2,417         | 1,791  | 616    | 28.97                                | 28.93     | 42.0                               | 83.5                    |
| Cimarron village . . . . .                                       | 1,021      | 917     | 774     | 545           | 449    | 400    | 2.00                                 | 2.00      | 510.5                              | 272.5                   |
| Eagle Nest village . . . . .                                     | 290        | 306     | 189     | 346           | 333    | 157    | 5.07                                 | 4.22      | 68.7                               | 82.0                    |
| Ute Park CDP . . . . .   | 71         | (X)     | (X)     | 196           | (X)    | (X)    | 3.40                                 | 3.40      | 20.9                               | 57.6                    |
| Raton CCD . . . . .  | 8,062      | 8,416   | 8,424   | 4,137         | 4,038  | 4,025  | 1,428.68                             | 1,427.45  | 5.6                                | 2.9                     |
| Maxwell village (part) . . . . .                                 | —          | —       | —       | —             | —      | —      | —                                    | —         | —                                  | —                       |
| Raton city . . . . .   | 6,885      | 7,282   | 7,372   | 3,516         | 3,472  | 3,502  | 7.96                                 | 7.96      | 864.9                              | 441.7                   |
| Springer CCD . . . . .   | 2,213      | 2,534   | 2,456   | 1,171         | 1,127  | 1,085  | 1,148.56                             | 1,143.29  | 1.9                                | 1.0                     |
| Maxwell village (part) . . . . .                                 | 254        | 274     | 247     | 159           | 148    | 146    | 0.47                                 | 0.47      | 540.4                              | 338.3                   |
| Springer town . . . . .  | 1,047      | 1,285   | 1,262   | 592           | 605    | 589    | 1.47                                 | 1.47      | 712.2                              | 402.7                   |
| Curry County . . . . .   | 48,376     | 45,044  | 42,207  | 20,062        | 19,212 | 16,906 | 1,407.95                             | 1,404.80  | 34.4                               | 14.3                    |
| Broadview CCD . . . . .  | 405        | 413     | 440     | 218           | 201    | 212    | 376.87                               | 376.25    | 1.1                                | 0.6                     |
| Grady village . . . . .  | 107        | 98      | 110     | 57            | 48     | 49     | 0.25                                 | 0.25      | 428.0                              | 228.0                   |
| Clovis CCD . . . . .   | 46,853     | 43,423  | 40,603  | 19,246        | 18,421 | 16,131 | 525.97                               | 524.12    | 89.4                               | 36.7                    |
| Cannon AFB CDP . . . . .   | 2,245      | 2,557   | 3,312   | 987           | 1,087  | 759    | 5.87                                 | 5.80      | 387.1                              | 170.2                   |
| Clovis city . . . . .  | 37,775     | 32,667  | 30,954  | 15,573        | 14,269 | 12,978 | 22.88                                | 22.71     | 1,663.4                            | 685.7                   |
| Texico city . . . . .  | 1,130      | 1,065   | 966     | 428           | 414    | 380    | 0.83                                 | 0.83      | 1,361.4                            | 515.7                   |
| Melrose CCD . . . . .  | 1,118      | 1,208   | 1,164   | 598           | 590    | 563    | 505.11                               | 504.43    | 2.2                                | 1.2                     |
| Melrose village . . . . .  | 651        | 736     | 662     | 377           | 375    | 354    | 1.69                                 | 1.69      | 385.2                              | 223.1                   |
| De Baca County . . . . .   | 2,022      | 2,240   | 2,252   | 1,344         | 1,307  | 1,329  | 2,333.88                             | 2,322.62  | 0.9                                | 0.6                     |
| East De Baca CCD . . . . .                                       | 1,759      | 2,039   | 2,028   | 1,033         | 1,037  | 1,067  | 1,065.03                             | 1,061.31  | 1.7                                | 1.0                     |
| Fort Sumner village . . . . .                                    | 1,031      | 1,249   | 1,269   | 662           | 680    | 692    | 3.35                                 | 3.31      | 311.5                              | 200.0                   |
| West De Baca CCD . . . . .                                       | 263        | 201     | 224     | 311           | 270    | 262    | 1,268.85                             | 1,261.31  | 0.2                                | 0.2                     |
| Lake Sumner CDP . . . . .  | 143        | 86      | (X)     | 228           | 188    | (X)    | 68.45                                | 62.17     | 2.3                                | 3.7                     |
| Doña Ana County . . . . .  | 209,233    | 174,682 | 135,510 | 81,492        | 65,210 | 49,148 | 3,814.38                             | 3,807.51  | 55.0                               | 21.4                    |
| Anthony CCD . . . . .  | 29,822     | 26,579  | 17,574  | 9,487         | 8,028  | 5,292  | 150.17                               | 149.83    | 199.0                              | 63.3                    |
| Anthony CDP . . . . .  | 9,360      | 7,904   | 5,160   | 2,809         | 2,217  | 1,381  | 3.96                                 | 3.96      | 2,363.6                            | 709.3                   |
| Berino CDP . . . . .   | 1,441      | (X)     | (X)     | 389           | (X)    | (X)    | 0.93                                 | 0.93      | 1,549.5                            | 418.3                   |
| Chaparral CDP (part) . . . . .                                   | 6,965      | 6,117   | 2,962   | 2,428         | 2,134  | 1,020  | 38.74                                | 38.74     | 179.8                              | 62.7                    |
| Mesquite CDP . . . . .   | 1,112      | 948     | (X)     | 353           | 276    | (X)    | 0.82                                 | 0.82      | 1,356.1                            | 430.5                   |
| Vado CDP . . . . .   | 3,194      | 3,003   | (X)     | 905           | 814    | (X)    | 2.98                                 | 2.98      | 1,071.8                            | 303.7                   |

Table 8.

**Population and Housing Units: 1990 to 2010; and Area Measurements and Density: 2010—Con.**

[For information concerning historical counts and geographic change, see "User Notes." For information on confidentiality, nonsampling error, and definitions, see Appendixes]

| State<br>County/County Equivalent<br>County Subdivision<br>Place | Population |        |        | Housing units |        |        | Area measurements in<br>square miles |           | Average per square mile<br>of land |                         |
|--|------------|--------|--------|---------------|--------|--------|--------------------------------------|-----------|------------------------------------|-------------------------|
|  | 2010       | 2000   | 1990   | 2010          | 2000   | 1990   | Total area                           | Land area | Population<br>density              | Housing unit<br>density |
| <b>New Mexico—Con.</b>   |            |        |        |               |        |        |                                      |           |                                    |                         |
| Doña Ana County—Con.   |            |        |        |               |        |        |                                      |           |                                    |                         |
| Doña Ana-Hill CCD . . . . .                                      | 36,217     | 25,585 | 15,558 | 13,531        | 9,328  | 5,664  | 473.32                               | 473.00    | 76.6                               | 28.6                    |
| Doña Ana CDP . . . . .   | 1,211      | 1,379  | 1,202  | 454           | 465    | 382    | 0.64                                 | 0.64      | 1,892.2                            | 709.4                   |
| Las Cruces city (part) . . . . .                                 | 14,619     | 6,214  | 3,241  | 5,667         | 2,517  | 1,213  | 12.66                                | 12.66     | 1,154.7                            | 447.6                   |
| Organ CDP (part) . . . . .                                       | 299        | (X)    | (X)    | 178           | (X)    | (X)    | 0.50                                 | 0.50      | 598.0                              | 356.0                   |
| Radium Springs CDP . . . . .                                     | 1,699      | 1,518  | (X)    | 689           | 589    | (X)    | 5.98                                 | 5.98      | 284.1                              | 115.2                   |
| San Ysidro CDP . . . . .   | 2,090      | (X)    | (X)    | 833           | (X)    | (X)    | 2.65                                 | 2.65      | 788.7                              | 314.3                   |
| Fairacres CCD . . . . .  | 6,119      | 5,351  | 3,895  | 2,506         | 1,931  | 1,349  | 612.57                               | 612.30    | 10.0                               | 4.1                     |
| Fairacres CDP . . . . .  | 824        | (X)    | (X)    | 334           | (X)    | (X)    | 2.11                                 | 2.11      | 390.5                              | 158.3                   |
| Las Cruces city (part) . . . . .                                 | 73         | 36     | (X)    | 15            | 11     | (X)    | 21.94                                | 21.94     | 3.3                                | 0.7                     |
| Mesilla town (part) . . . . .                                    | 308        | 10     | 7      | 148           | 2      | 5      | 2.20                                 | 2.20      | 140.0                              | 67.3                    |
| Hatch CCD . . . . .  | 5,719      | 5,587  | 3,849  | 1,960         | 1,907  | 1,447  | 424.36                               | 422.39    | 13.5                               | 4.6                     |
| Garfield CDP . . . . .   | 137        | (X)    | (X)    | 47            | (X)    | (X)    | 0.78                                 | 0.78      | 175.6                              | 60.3                    |
| Hatch village . . . . .  | 1,648      | 1,673  | 1,136  | 555           | 635    | 498    | 2.49                                 | 2.48      | 664.5                              | 223.8                   |
| Placitas CDP . . . . .   | 576        | (X)    | (X)    | 201           | (X)    | (X)    | 0.14                                 | 0.14      | 4,114.3                            | 1,435.7                 |
| Rincon CDP . . . . .   | 271        | 220    | (X)    | 103           | 65     | (X)    | 0.99                                 | 0.99      | 273.7                              | 104.0                   |
| Rodey CDP . . . . .  | 388        | (X)    | (X)    | 110           | (X)    | (X)    | 0.56                                 | 0.56      | 692.9                              | 196.4                   |
| Salem CDP . . . . .  | 942        | 795    | (X)    | 259           | 199    | (X)    | 1.20                                 | 1.20      | 785.0                              | 215.8                   |
| Las Cruces CCD . . . . .   | 103,492    | 86,836 | 76,117 | 44,780        | 36,029 | 29,924 | 190.72                               | 190.51    | 543.2                              | 235.1                   |
| Las Cruces city (part) . . . . .                                 | 82,926     | 67,289 | 58,885 | 36,688        | 29,154 | 24,463 | 42.03                                | 41.89     | 1,979.6                            | 875.8                   |
| Mesilla town (part) . . . . .                                    | 1,888      | 2,170  | 1,968  | 928           | 979    | 782    | 4.53                                 | 4.53      | 416.8                              | 204.9                   |
| Organ CDP (part) . . . . .                                       | 24         | (X)    | (X)    | 17            | (X)    | (X)    | 0.37                                 | 0.37      | 64.9                               | 45.9                    |
| San Pablo CDP . . . . .  | 806        | (X)    | (X)    | 301           | (X)    | (X)    | 1.22                                 | 1.22      | 660.7                              | 246.7                   |
| University Park CDP . . . . .                                    | 4,192      | 3,460  | 4,520  | 1,230         | 615    | 647    | 1.55                                 | 1.55      | 2,704.5                            | 793.5                   |
| South Doña Ana CCD . . . . .                                     | 26,162     | 23,362 | 15,901 | 8,644         | 7,265  | 4,748  | 1,025.25                             | 1,024.54  | 25.5                               | 8.4                     |
| Chamberino CDP . . . . .   | 919        | (X)    | (X)    | 327           | (X)    | (X)    | 3.06                                 | 3.06      | 300.3                              | 106.9                   |
| La Mesa CDP . . . . .  | 728        | (X)    | (X)    | 298           | (X)    | (X)    | 2.37                                 | 2.37      | 307.2                              | 125.7                   |
| La Union CDP . . . . .   | 1,106      | (X)    | (X)    | 408           | (X)    | (X)    | 4.14                                 | 4.14      | 267.1                              | 98.6                    |
| San Miguel CDP . . . . .   | 1,153      | (X)    | (X)    | 431           | (X)    | (X)    | 2.29                                 | 2.29      | 503.5                              | 188.2                   |
| Santa Teresa CDP . . . . .                                       | 4,258      | 2,607  | (X)    | 1,552         | 1,007  | (X)    | 10.81                                | 10.81     | 393.9                              | 143.6                   |
| Sunland Park city . . . . .                                      | 14,106     | 13,309 | 8,179  | 4,060         | 3,617  | 1,959  | 11.63                                | 11.40     | 1,237.4                            | 356.1                   |
| White Sands CCD . . . . .  | 1,702      | 1,382  | 2,616  | 584           | 722    | 724    | 937.98                               | 934.94    | 1.8                                | 0.6                     |
| White Sands CDP . . . . .  | 1,651      | 1,323  | 2,616  | 562           | 667    | 724    | 3.09                                 | 3.09      | 534.3                              | 181.9                   |
| Eddy County . . . . .  |            |        |        |               |        |        |                                      |           |                                    |                         |
| Artesia CCD . . . . .  | 17,725     | 16,119 | 14,566 | 7,168         | 6,739  | 6,067  | 769.49                               | 762.99    | 23.2                               | 9.4                     |
| Artesia city . . . . .   | 11,301     | 10,692 | 10,610 | 4,724         | 4,593  | 4,510  | 9.94                                 | 9.92      | 1,139.2                            | 476.2                   |
| Atoka CDP . . . . .  | 1,077      | (X)    | (X)    | 423           | (X)    | (X)    | 6.79                                 | 6.76      | 159.3                              | 62.6                    |
| Hope village . . . . .   | 105        | 107    | 101    | 64            | 58     | 55     | 1.22                                 | 1.22      | 86.1                               | 52.5                    |
| Morningside CDP . . . . .  | 367        | (X)    | (X)    | 135           | (X)    | (X)    | 0.09                                 | 0.09      | 4,077.8                            | 1,500.0                 |
| Carlsbad CCD . . . . .   | 33,626     | 33,115 | 31,888 | 14,416        | 14,527 | 13,179 | 1,787.91                             | 1,785.26  | 18.8                               | 8.1                     |
| Carlsbad city . . . . .  | 26,138     | 25,625 | 24,592 | 11,243        | 11,421 | 10,575 | 29.21                                | 28.94     | 903.2                              | 388.5                   |
| Happy Valley CDP . . . . .                                       | 519        | (X)    | (X)    | 242           | (X)    | (X)    | 2.16                                 | 2.16      | 240.3                              | 112.0                   |
| La Huerta CDP . . . . .  | 1,246      | 1,245  | 1,167  | 535           | 526    | 470    | 1.56                                 | 1.56      | 798.7                              | 342.9                   |
| Livingston Wheeler CDP . . . . .                                 | 609        | (X)    | (X)    | 223           | (X)    | (X)    | 1.63                                 | 1.63      | 373.6                              | 136.8                   |
| Whites City CDP . . . . .  | 7          | (X)    | (X)    | 10            | (X)    | (X)    | 0.45                                 | 0.45      | 15.6                               | 22.2                    |
| Loco Hills CCD . . . . .   | 299        | 346    | 300    | 153           | 174    | 158    | 919.18                               | 913.13    | 0.3                                | 0.2                     |
| Loco Hills CDP . . . . .   | 126        | (X)    | (X)    | 56            | (X)    | (X)    | 0.86                                 | 0.86      | 146.5                              | 65.1                    |
| Loving CCD . . . . .   | 2,179      | 2,078  | 1,851  | 848           | 809    | 730    | 720.94                               | 714.35    | 3.1                                | 1.2                     |
| Loving village . . . . .   | 1,413      | 1,326  | 1,243  | 541           | 516    | 479    | 1.17                                 | 1.17      | 1,207.7                            | 462.4                   |
| Malaga CDP . . . . .   | 147        | (X)    | (X)    | 53            | (X)    | (X)    | 2.97                                 | 2.97      | 49.5                               | 17.8                    |
| Grant County . . . . .   |            |        |        |               |        |        |                                      |           |                                    |                         |
| Bayard-Santa Rita CCD . . . . .                                  | 3,109      | 3,731  | 3,665  | 1,515         | 1,589  | 1,483  | 409.17                               | 408.52    | 7.6                                | 3.7                     |
| Bayard city . . . . .  | 2,328      | 2,534  | 2,598  | 1,087         | 1,100  | 1,028  | 0.95                                 | 0.95      | 2,450.5                            | 1,144.2                 |
| Cobre CDP . . . . .  | 39         | (X)    | (X)    | 13            | (X)    | (X)    | 0.07                                 | 0.07      | 557.1                              | 185.7                   |
| Faywood CDP . . . . .  | 33         | (X)    | (X)    | 20            | (X)    | (X)    | 0.53                                 | 0.53      | 62.3                               | 37.7                    |
| Hanover CDP (part) . . . . .                                     | 33         | (X)    | (X)    | 18            | (X)    | (X)    | 0.40                                 | 0.40      | 82.5                               | 45.0                    |
| Hurley town (part) . . . . .                                     | —          | —      | —      | —             | —      | —      | —                                    | —         | —                                  | —                       |
| North Hurley CDP . . . . .                                       | 300        | (X)    | (X)    | 151           | (X)    | (X)    | 1.53                                 | 1.53      | 196.1                              | 98.7                    |
| San Lorenzo CDP (part) . . . . .                                 | 15         | (X)    | (X)    | 7             | (X)    | (X)    | 0.24                                 | 0.24      | 62.5                               | 29.2                    |
| Hurley CCD . . . . .   | 1,715      | 1,827  | 1,794  | 900           | 852    | 747    | 1,025.31                             | 1,023.74  | 1.7                                | 0.9                     |
| Hachita CDP . . . . .  | 49         | (X)    | (X)    | 56            | (X)    | (X)    | 0.45                                 | 0.45      | 108.9                              | 124.4                   |
| Hurley town (part) . . . . .                                     | 1,297      | 1,464  | 1,534  | 644           | 650    | 623    | 1.02                                 | 1.02      | 1,271.6                            | 631.4                   |
| Silver City town (part) . . . . .                                | —          | —      | (X)    | —             | —      | (X)    | 0.02                                 | 0.02      | —                                  | —                       |
| White Signal CDP (part) . . . . .                                | 149        | (X)    | (X)    | 74            | (X)    | (X)    | 4.63                                 | 4.62      | 32.3                               | 16.0                    |
| Mimbres CCD . . . . .  | 1,355      | 1,667  | 1,096  | 857           | 831    | 541    | 272.07                               | 271.74    | 5.0                                | 3.2                     |
| Hanover CDP (part) . . . . .                                     | 134        | (X)    | (X)    | 78            | (X)    | (X)    | 1.00                                 | 1.00      | 134.0                              | 78.0                    |
| Mimbres CDP . . . . .  | 667        | (X)    | (X)    | 430           | (X)    | (X)    | 4.47                                 | 4.44      | 150.2                              | 96.8                    |
| Pinos Altos CDP (part) . . . . .                                 | 38         | (X)    | (X)    | 27            | (X)    | (X)    | 0.16                                 | 0.16      | 237.5                              | 168.8                   |
| San Lorenzo CDP (part) . . . . .                                 | 82         | (X)    | (X)    | 50            | (X)    | (X)    | 1.51                                 | 1.51      | 54.3                               | 33.1                    |

Table 8.

**Population and Housing Units: 1990 to 2010; and Area Measurements and Density: 2010—Con.**

[For information concerning historical counts and geographic change, see "User Notes." For information on confidentiality, nonsampling error, and definitions, see Appendixes]

| State<br>County/County Equivalent<br>County Subdivision<br>Place | Population |        |        | Housing units |        |        | Area measurements in<br>square miles |           | Average per square mile<br>of land |                         |
|--|------------|--------|--------|---------------|--------|--------|--------------------------------------|-----------|------------------------------------|-------------------------|
|  | 2010       | 2000   | 1990   | 2010          | 2000   | 1990   | Total area                           | Land area | Population<br>density              | Housing unit<br>density |
| <b>New Mexico—Con.</b>   |            |        |        |               |        |        |                                      |           |                                    |                         |
| Grant County—Con.  |            |        |        |               |        |        |                                      |           |                                    |                         |
| Pinos Altos CCD  | 1,160      | 1,104  | 958    | 810           | 683    | 560    | 872.28                               | 870.33    | 1.3                                | 0.9                     |
| Gila CDP (part)  | 243        | (X)    | (X)    | 156           | (X)    | (X)    | 6.75                                 | 6.72      | 36.2                               | 23.2                    |
| Lake Roberts CDP   | 53         | (X)    | (X)    | 60            | (X)    | (X)    | 0.28                                 | 0.28      | 189.3                              | 214.3                   |
| Lake Roberts Heights CDP   | 32         | (X)    | (X)    | 28            | (X)    | (X)    | 0.76                                 | 0.76      | 42.1                               | 36.8                    |
| Pinos Altos CDP (part)   | 160        | (X)    | (X)    | 111           | (X)    | (X)    | 0.60                                 | 0.60      | 266.7                              | 185.0                   |
| Trout Valley CDP   | 16         | (X)    | (X)    | 22            | (X)    | (X)    | 0.18                                 | 0.18      | 88.9                               | 122.2                   |
| Santa Clara CCD  | 3,074      | 3,194  | 3,164  | 1,403         | 1,393  | 1,170  | 23.24                                | 23.18     | 132.6                              | 60.5                    |
| Arenas Valley CDP (part)   | 759        | (X)    | (X)    | 353           | (X)    | (X)    | 2.04                                 | 2.04      | 372.1                              | 173.0                   |
| Santa Clara village  | 1,686      | 1,944  | 1,835  | 798           | 821    | 700    | 1.29                                 | 1.28      | 1,317.2                            | 623.4                   |
| Silver City CCD  | 16,948     | 17,149 | 15,177 | 8,024         | 7,518  | 6,019  | 76.54                                | 76.45     | 221.7                              | 105.0                   |
| Arenas Valley CDP (part)   | 763        | (X)    | (X)    | 358           | (X)    | (X)    | 2.04                                 | 2.04      | 374.0                              | 175.5                   |
| Rosedale CDP   | 394        | (X)    | (X)    | 187           | (X)    | (X)    | 1.77                                 | 1.77      | 222.6                              | 105.6                   |
| Silver City town (part)  | 10,315     | 10,545 | 10,683 | 4,900         | 4,757  | 4,255  | 10.12                                | 10.10     | 1,021.3                            | 485.1                   |
| Tyrone CCD   | 2,153      | 2,330  | 1,822  | 1,184         | 1,200  | 829    | 1,288.92                             | 1,287.67  | 1.7                                | 0.9                     |
| Buckhorn CDP   | 200        | (X)    | (X)    | 104           | (X)    | (X)    | 4.64                                 | 4.64      | 43.1                               | 22.4                    |
| Cliff CDP  | 293        | (X)    | (X)    | 160           | (X)    | (X)    | 10.25                                | 10.25     | 28.6                               | 15.6                    |
| Gila CDP (part)  | 71         | (X)    | (X)    | 38            | (X)    | (X)    | 2.64                                 | 2.64      | 26.9                               | 14.4                    |
| Tyrone CDP   | 637        | (X)    | (X)    | 311           | (X)    | (X)    | 0.34                                 | 0.34      | 1,873.5                            | 914.7                   |
| White Signal CDP (part)  | 32         | (X)    | (X)    | 19            | (X)    | (X)    | 1.82                                 | 1.81      | 17.7                               | 10.5                    |
| Guadalupe County   |            |        |        |               |        |        |                                      |           |                                    |                         |
| Dilia CCD  | 4,687      | 4,680  | 4,156  | 2,393         | 2,160  | 2,149  | 3,031.60                             | 3,030.48  | 1.5                                | 0.8                     |
| Anton Chico CDP  | 644        | 591    | 529    | 387           | 340    | 348    | 406.14                               | 406.04    | 1.6                                | 1.0                     |
| Llano del Medio CDP  | 188        | (X)    | (X)    | 118           | (X)    | (X)    | 1.78                                 | 1.78      | 105.6                              | 66.3                    |
| Llano del Medio CDP  | 118        | (X)    | (X)    | 74            | (X)    | (X)    | 1.91                                 | 1.91      | 61.8                               | 38.7                    |
| Santa Rosa CCD   | 3,519      | 3,473  | 2,886  | 1,598         | 1,422  | 1,362  | 1,697.99                             | 1,696.98  | 2.1                                | 0.9                     |
| Newkirk CDP  | 7          | (X)    | (X)    | 11            | (X)    | (X)    | 1.09                                 | 1.09      | 6.4                                | 10.1                    |
| Pastura CDP (part)   | 9          | (X)    | (X)    | 16            | (X)    | (X)    | 0.15                                 | 0.15      | 60.0                               | 106.7                   |
| Puerto de Luna CDP   | 141        | (X)    | (X)    | 90            | (X)    | (X)    | 14.17                                | 14.17     | 10.0                               | 6.4                     |
| Santa Rosa city  | 2,848      | 2,744  | 2,263  | 1,178         | 1,024  | 988    | 4.99                                 | 4.97      | 573.0                              | 237.0                   |
| Vaughn CCD   | 524        | 616    | 741    | 408           | 398    | 439    | 927.47                               | 927.47    | 0.6                                | 0.4                     |
| Pastura CDP (part)   | 14         | (X)    | (X)    | 21            | (X)    | (X)    | 0.19                                 | 0.19      | 73.7                               | 110.5                   |
| Vaughn town  | 446        | 539    | 633    | 320           | 338    | 371    | 5.60                                 | 5.60      | 79.6                               | 57.1                    |
| Harding County   |            |        |        |               |        |        |                                      |           |                                    |                         |
| North Harding CCD  | 695        | 810    | 987    | 526           | 545    | 614    | 2,125.89                             | 2,125.44  | 0.3                                | 0.2                     |
| Mosquero village (part)  | 564        | 711    | 805    | 437           | 462    | 507    | 1,164.56                             | 1,164.34  | 0.5                                | 0.4                     |
| Roy village  | 93         | 120    | 164    | 74            | 86     | 96     | 0.74                                 | 0.74      | 125.7                              | 100.0                   |
| Roy village  | 234        | 304    | 362    | 191           | 206    | 212    | 2.04                                 | 2.04      | 114.7                              | 93.6                    |
| South Harding CCD  | 131        | 99     | 182    | 89            | 83     | 107    | 961.33                               | 961.10    | 0.1                                | 0.1                     |
| Hidalgo County   |            |        |        |               |        |        |                                      |           |                                    |                         |
| North Hidalgo CCD  | 4,894      | 5,932  | 5,958  | 2,393         | 2,848  | 2,413  | 3,445.99                             | 3,436.86  | 1.4                                | 0.7                     |
| Animas CDP (part)  | 4,387      | 5,288  | 4,667  | 2,063         | 2,264  | 1,907  | 1,446.94                             | 1,446.57  | 3.0                                | 1.4                     |
| Cotton City CDP  | 140        | (X)    | (X)    | 64            | (X)    | (X)    | 5.50                                 | 5.50      | 25.5                               | 11.6                    |
| Glen Acres CDP   | 388        | (X)    | (X)    | 183           | (X)    | (X)    | 25.52                                | 25.52     | 15.2                               | 7.2                     |
| Lordsburg city   | 208        | (X)    | (X)    | 93            | (X)    | (X)    | 0.96                                 | 0.96      | 216.7                              | 96.9                    |
| Lordsburg city   | 2,797      | 3,379  | 2,951  | 1,269         | 1,414  | 1,204  | 8.39                                 | 8.39      | 333.4                              | 151.3                   |
| Virde village  | 152        | 143    | 108    | 70            | 63     | 48     | 0.22                                 | 0.22      | 690.9                              | 318.2                   |
| Windmill CDP   | 43         | (X)    | (X)    | 37            | (X)    | (X)    | 1.45                                 | 1.45      | 29.7                               | 25.5                    |
| South Hidalgo CCD  | 507        | 644    | 1,291  | 330           | 584    | 506    | 1,999.06                             | 1,990.30  | 0.3                                | 0.2                     |
| Animas CDP (part)  | 97         | (X)    | (X)    | 51            | (X)    | (X)    | 10.17                                | 10.17     | 9.5                                | 5.0                     |
| Playas CDP   | 74         | (X)    | (X)    | 28            | (X)    | (X)    | 1.85                                 | 1.85      | 40.0                               | 15.1                    |
| Rodeo CDP  | 101        | (X)    | (X)    | 80            | (X)    | (X)    | 8.19                                 | 8.19      | 12.3                               | 9.8                     |
| Lea County   |            |        |        |               |        |        |                                      |           |                                    |                         |
| Eunice CCD   | 64,727     | 55,511 | 55,765 | 24,919        | 23,405 | 23,333 | 4,394.20                             | 4,390.93  | 14.7                               | 5.7                     |
| Eunice city  | 3,220      | 2,896  | 3,014  | 1,402         | 1,251  | 1,280  | 266.56                               | 266.55    | 12.1                               | 5.3                     |
| Hobbs CCD  | 2,922      | 2,562  | 2,676  | 1,264         | 1,110  | 1,140  | 3.02                                 | 3.01      | 970.8                              | 419.9                   |
| Hobbs city   | 43,305     | 36,631 | 36,880 | 16,394        | 15,235 | 15,395 | 549.99                               | 549.61    | 78.8                               | 29.8                    |
| Monument CDP   | 34,122     | 28,657 | 29,121 | 12,900        | 11,968 | 12,329 | 23.99                                | 23.96     | 1,424.1                            | 538.4                   |
| Nadine CDP   | 206        | (X)    | (X)    | 96            | (X)    | (X)    | 5.27                                 | 5.27      | 39.1                               | 18.2                    |
| North Hobbs CDP  | 376        | (X)    | (X)    | 163           | (X)    | (X)    | 11.80                                | 11.80     | 31.9                               | 13.8                    |
| Jal CCD  | 5,391      | (X)    | (X)    | 2,091         | (X)    | (X)    | 26.06                                | 26.02     | 207.2                              | 80.4                    |
| Jal city   | 2,175      | 2,118  | 2,335  | 1,090         | 1,043  | 1,111  | 1,128.59                             | 1,128.54  | 1.9                                | 1.0                     |
| Lovington CCD  | 2,047      | 1,996  | 2,156  | 1,009         | 957    | 1,026  | 4.59                                 | 4.59      | 446.0                              | 219.8                   |
| Lovington city   | 14,624     | 12,534 | 12,107 | 5,380         | 5,138  | 4,843  | 1,283.34                             | 1,281.74  | 11.4                               | 4.2                     |
| Tatum CCD  | 11,009     | 9,471  | 9,322  | 3,956         | 3,823  | 3,700  | 4.77                                 | 4.74      | 2,322.6                            | 834.6                   |
| Tatum town   | 1,403      | 1,332  | 1,429  | 653           | 738    | 704    | 1,165.72                             | 1,164.49  | 1.2                                | 0.6                     |
| Tatum town   | 798        | 683    | 768    | 360           | 391    | 382    | 1.59                                 | 1.58      | 505.1                              | 227.8                   |

Table 8.

**Population and Housing Units: 1990 to 2010; and Area Measurements and Density: 2010—Con.**

[For information concerning historical counts and geographic change, see "User Notes." For information on confidentiality, nonsampling error, and definitions, see Appendixes]

| State<br>County/County Equivalent<br>County Subdivision<br>Place | Population |        |        | Housing units |        |        | Area measurements in<br>square miles |           | Average per square mile<br>of land |                         |
|--|------------|--------|--------|---------------|--------|--------|--------------------------------------|-----------|------------------------------------|-------------------------|
|  | 2010       | 2000   | 1990   | 2010          | 2000   | 1990   | Total area                           | Land area | Population<br>density              | Housing unit<br>density |
| <b>New Mexico—Con.</b>   |            |        |        |               |        |        |                                      |           |                                    |                         |
| Lincoln County . . . . .   | 20,497     | 19,411 | 12,219 | 17,519        | 15,298 | 12,622 | 4,831.31                             | 4,831.09  | 4.2                                | 3.6                     |
| Capitan CCD . . . . .  | 3,052      | 2,841  | 2,223  | 1,790         | 1,499  | 1,282  | 1,493.09                             | 1,492.97  | 2.0                                | 1.2                     |
| Capitan village . . . . .  | 1,489      | 1,443  | 842    | 804           | 717    | 530    | 3.22                                 | 3.22      | 462.4                              | 249.7                   |
| Nogal CDP (part) . . . . .                                       | 41         | (X)    | (X)    | 29            | (X)    | (X)    | 3.47                                 | 3.47      | 11.8                               | 8.4                     |
| Ruidoso village (part) . . . . .                                 | —          | —      | —      | —             | —      | —      | 2.58                                 | 2.58      | —                                  | —                       |
| Carrizozo CCD . . . . .  | 1,423      | 1,520  | 1,260  | 874           | 778    | 701    | 959.48                               | 959.41    | 1.5                                | 0.9                     |
| Carrizozo town . . . . .   | 996        | 1,036  | 1,075  | 558           | 514    | 577    | 8.36                                 | 8.36      | 119.1                              | 66.7                    |
| Nogal CDP (part) . . . . .                                       | 55         | (X)    | (X)    | 39            | (X)    | (X)    | 3.70                                 | 3.70      | 14.9                               | 10.5                    |
| Corona CCD . . . . .   | 403        | 437    | 524    | 284           | 283    | 289    | 1,509.12                             | 1,509.12  | 0.3                                | 0.2                     |
| Corona village . . . . .   | 172        | 165    | 215    | 120           | 118    | 120    | 1.04                                 | 1.04      | 165.4                              | 115.4                   |
| Hondo CCD . . . . .  | 998        | 1,014  | 889    | 590           | 515    | 447    | 690.52                               | 690.51    | 1.4                                | 0.9                     |
| Ruidoso CCD . . . . .  | 14,621     | 13,599 | 7,323  | 13,981        | 12,223 | 9,903  | 179.10                               | 179.08    | 81.6                               | 78.1                    |
| Ruidoso village (part) . . . . .                                 | 8,029      | 7,698  | 4,600  | 8,428         | 7,584  | 6,677  | 13.57                                | 13.55     | 592.5                              | 622.0                   |
| Ruidoso Downs city . . . . .                                     | 2,815      | 1,824  | 920    | 1,494         | 921    | 622    | 3.79                                 | 3.79      | 742.7                              | 394.2                   |
| Los Alamos County . . . . .                                      | 17,950     | 18,343 | 18,155 | 8,354         | 7,937  | 7,565  | 109.26                               | 109.17    | 164.4                              | 76.5                    |
| Los Alamos CCD . . . . .   | 12,213     | 12,280 | 11,853 | 5,952         | 5,640  | 5,326  | 85.93                                | 85.92     | 142.1                              | 69.3                    |
| Los Alamos CDP . . . . .   | 12,019     | 11,909 | 11,455 | 5,863         | 5,463  | 5,163  | 11.15                                | 11.14     | 1,078.9                            | 526.3                   |
| White Rock CCD . . . . .   | 5,737      | 6,063  | 6,262  | 2,402         | 2,297  | 2,239  | 23.33                                | 23.25     | 246.8                              | 103.3                   |
| White Rock CDP . . . . .   | 5,725      | 6,045  | 6,192  | 2,390         | 2,282  | 2,198  | 7.10                                 | 7.05      | 812.1                              | 339.0                   |
| Luna County . . . . .  | 25,095     | 25,016 | 18,110 | 10,999        | 11,291 | 7,766  | 2,965.36                             | 2,965.19  | 8.5                                | 3.7                     |
| Deming North CCD . . . . .                                       | 4,098      | 18,196 | 14,295 | 1,504         | 8,060  | 5,931  | 1,215.10                             | 1,215.09  | 3.4                                | 1.2                     |
| Deming city (part) . . . . .                                     | 2,024      | 14,116 | 10,968 | 554           | 6,192  | 4,486  | 4.37                                 | 4.37      | 463.2                              | 126.8                   |
| Keeler Farm CDP . . . . .  | 1,305      | (X)    | (X)    | 567           | (X)    | (X)    | 11.39                                | 11.39     | 114.6                              | 49.8                    |
| Deming South CCD . . . . .                                       | 20,997     | 6,820  | 3,815  | 9,495         | 3,231  | 1,835  | 1,750.25                             | 1,750.10  | 12.0                               | 5.4                     |
| City of the Sun CDP . . . . .                                    | 31         | (X)    | (X)    | 48            | (X)    | (X)    | 0.29                                 | 0.29      | 106.9                              | 165.5                   |
| Columbus village . . . . .                                       | 1,664      | 1,765  | 641    | 681           | 720    | 315    | 2.79                                 | 2.79      | 596.4                              | 244.1                   |
| Deming city (part) . . . . .                                     | 12,831     | —      | 2      | 5,672         | —      | 1      | 11.87                                | 11.87     | 1,081.0                            | 477.8                   |
| La Hacienda CDP . . . . .  | 725        | (X)    | (X)    | 220           | (X)    | (X)    | 1.35                                 | 1.35      | 537.0                              | 163.0                   |
| Mountain View CDP . . . . .                                      | 122        | (X)    | (X)    | 62            | (X)    | (X)    | 0.31                                 | 0.31      | 393.5                              | 200.0                   |
| Pecan Park CDP . . . . .   | 75         | (X)    | (X)    | 44            | (X)    | (X)    | 0.11                                 | 0.11      | 681.8                              | 400.0                   |
| Pulpotio Bareas CDP . . . . .                                    | 120        | (X)    | (X)    | 50            | (X)    | (X)    | 0.52                                 | 0.52      | 230.8                              | 96.2                    |
| Sunshine CDP . . . . .   | 420        | (X)    | (X)    | 201           | (X)    | (X)    | 17.64                                | 17.64     | 23.8                               | 11.4                    |
| Ventura CDP . . . . .  | 468        | (X)    | (X)    | 216           | (X)    | (X)    | 5.46                                 | 5.46      | 85.7                               | 39.6                    |
| McKinley County . . . . .  | 71,492     | 74,798 | 60,686 | 25,813        | 26,718 | 20,933 | 5,455.28                             | 5,449.81  | 13.1                               | 4.7                     |
| Crownpoint CCD . . . . .   | 5,609      | 6,452  | 5,324  | 2,259         | 2,483  | 1,911  | 2,101.27                             | 2,099.45  | 2.7                                | 1.1                     |
| Crownpoint CDP . . . . .   | 2,278      | 2,630  | 2,108  | 837           | 937    | 673    | 7.05                                 | 7.05      | 323.1                              | 118.7                   |
| Pueblo Pintado CDP . . . . .                                     | 192        | 247    | (X)    | 84            | 106    | (X)    | 10.56                                | 10.56     | 18.2                               | 8.0                     |
| Gallup CCD . . . . .   | 23,615     | 23,038 | 21,241 | 8,875         | 8,396  | 7,471  | 57.12                                | 57.12     | 413.4                              | 155.4                   |
| Church Rock CDP (part) . . . . .                                 | —          | —      | (X)    | —             | —      | (X)    | 0.12                                 | 0.12      | —                                  | —                       |
| Gallup city (part) . . . . .                                     | 21,394     | 20,007 | 19,102 | 8,007         | 7,280  | 6,684  | 17.50                                | 17.49     | 1,223.2                            | 457.8                   |
| Navajo Nation CCD . . . . .                                      | 10,107     | 11,453 | 9,044  | 3,589         | 4,199  | 3,191  | 1,029.87                             | 1,028.75  | 9.8                                | 3.5                     |
| Brimhall Nizhoni CDP . . . . .                                   | 199        | 373    | (X)    | 84            | 132    | (X)    | 16.31                                | 16.31     | 12.2                               | 5.2                     |
| Crystal CDP (part) . . . . .                                     | 151        | 148    | (X)    | 44            | 45     | (X)    | 0.18                                 | 0.18      | 838.9                              | 244.4                   |
| Nakaibito CDP . . . . .  | 466        | 455    | 242    | 126           | 150    | 82     | 7.00                                 | 7.00      | 66.6                               | 18.0                    |
| Navajo CDP . . . . .   | 1,645      | 2,097  | 1,985  | 467           | 560    | 588    | 2.25                                 | 2.25      | 731.1                              | 207.6                   |
| Tohatchi CDP . . . . .   | 808        | 1,037  | 661    | 361           | 345    | 266    | 6.28                                 | 6.15      | 131.4                              | 58.7                    |
| Tse Bonito CDP (part) . . . . .                                  | —          | 1      | (X)    | —             | 2      | (X)    | 0.02                                 | 0.02      | —                                  | —                       |
| Twin Lakes CDP . . . . .   | 1,052      | 1,069  | (X)    | 330           | 368    | (X)    | 9.02                                 | 9.02      | 116.6                              | 36.6                    |
| Red Rock CCD . . . . .   | 24,280     | 26,106 | 17,695 | 8,931         | 9,558  | 6,509  | 1,761.78                             | 1,760.21  | 13.8                               | 5.1                     |
| Church Rock CDP (part) . . . . .                                 | 1,128      | 1,077  | (X)    | 321           | 299    | (X)    | 2.21                                 | 2.19      | 515.1                              | 146.6                   |
| Gallup city (part) . . . . .                                     | 284        | 202    | 52     | 90            | 69     | 22     | 1.42                                 | 1.42      | 200.0                              | 63.4                    |
| Ramah CDP . . . . .  | 370        | 407    | (X)    | 169           | 175    | (X)    | 3.87                                 | 3.87      | 95.6                               | 43.7                    |
| Rock Springs CDP . . . . .                                       | 567        | 558    | (X)    | 156           | 189    | (X)    | 5.81                                 | 5.81      | 97.6                               | 26.9                    |
| Thoreau CDP . . . . .  | 1,865      | 1,863  | (X)    | 656           | 599    | (X)    | 15.91                                | 15.91     | 117.2                              | 41.2                    |
| Tse Bonito CDP (part) . . . . .                                  | 299        | 260    | (X)    | 134           | 100    | (X)    | 1.39                                 | 1.39      | 215.1                              | 96.4                    |
| Yah-ta-hey CDP . . . . .   | 590        | 580    | (X)    | 196           | 180    | (X)    | 3.99                                 | 3.99      | 147.9                              | 49.1                    |
| Zuni CCD . . . . .   | 7,881      | 7,749  | 7,382  | 2,159         | 2,082  | 1,851  | 505.23                               | 504.29    | 15.6                               | 4.3                     |
| Black Rock CDP . . . . .   | 1,323      | 1,252  | 858    | 389           | 349    | 244    | 1.74                                 | 1.69      | 782.8                              | 230.2                   |
| Zuni Pueblo CDP . . . . .  | 6,302      | 6,367  | 5,857  | 1,672         | 1,622  | 1,389  | 8.85                                 | 8.85      | 712.1                              | 188.9                   |
| Mora County . . . . .  | 4,881      | 5,180  | 4,264  | 3,232         | 2,973  | 2,486  | 1,933.62                             | 1,931.27  | 2.5                                | 1.7                     |
| Mora CCD . . . . .   | 3,877      | 4,033  | 3,223  | 2,545         | 2,320  | 1,820  | 513.49                               | 512.55    | 7.6                                | 5.0                     |
| Mora CDP . . . . .   | 656        | (X)    | (X)    | 373           | (X)    | (X)    | 7.98                                 | 7.98      | 82.2                               | 46.7                    |
| Wagon Mound CCD . . . . .  | 1,004      | 1,147  | 1,041  | 687           | 653    | 666    | 1,420.13                             | 1,418.72  | 0.7                                | 0.5                     |
| Wagon Mound village . . . . .                                    | 314        | 369    | 319    | 222           | 230    | 209    | 1.03                                 | 1.03      | 304.9                              | 215.5                   |
| Watrous CDP . . . . .  | 135        | (X)    | (X)    | 60            | (X)    | (X)    | 0.58                                 | 0.57      | 236.8                              | 105.3                   |



Table 8.

**Population and Housing Units: 1990 to 2010; and Area Measurements and Density: 2010—Con.**

[For information concerning historical counts and geographic change, see "User Notes." For information on confidentiality, nonsampling error, and definitions, see Appendixes]

| State<br>County/County Equivalent<br>County Subdivision<br>Place | Population |        |        | Housing units |        |        | Area measurements in<br>square miles |           | Average per square mile<br>of land |                         |
|--|------------|--------|--------|---------------|--------|--------|--------------------------------------|-----------|------------------------------------|-------------------------|
|  | 2010       | 2000   | 1990   | 2010          | 2000   | 1990   | Total area                           | Land area | Population<br>density              | Housing unit<br>density |
| <b>New Mexico—Con.</b>   |            |        |        |               |        |        |                                      |           |                                    |                         |
| Otero County . . . . .   | 63,797     | 62,298 | 51,928 | 30,992        | 29,272 | 23,177 | 6,627.50                             | 6,613.21  | 9.6                                | 4.7                     |
| Alamogordo CCD . . . . .   | 40,933     | 44,426 | 39,405 | 18,811        | 19,465 | 15,963 | 928.99                               | 927.32    | 44.1                               | 20.3                    |
| Alamogordo city . . . . .  | 30,403     | 35,582 | 27,596 | 14,052        | 15,920 | 11,974 | 21.45                                | 21.43     | 1,418.7                            | 655.7                   |
| Boles Acres CDP . . . . .  | 1,638      | 1,172  | 1,409  | 835           | 562    | 619    | 12.17                                | 12.17     | 134.6                              | 68.6                    |
| High Rolls CDP (part) . . . . .                                  | 77         | (X)    | (X)    | 48            | (X)    | (X)    | 0.74                                 | 0.74      | 104.1                              | 64.9                    |
| Holloman AFB CDP . . . . .                                       | 3,054      | 2,076  | 5,891  | 1,006         | 427    | 1,410  | 12.63                                | 12.47     | 244.9                              | 80.7                    |
| La Luz CDP . . . . .   | 1,697      | 1,615  | 1,625  | 821           | 738    | 667    | 10.72                                | 10.70     | 158.6                              | 76.7                    |
| Orogrande CDP . . . . .  | 52         | (X)    | (X)    | 43            | (X)    | (X)    | 5.65                                 | 5.65      | 9.2                                | 7.6                     |
| Mescalero CCD . . . . .  | 3,613      | 3,156  | 2,695  | 1,112         | 916    | 721    | 718.74                               | 718.17    | 5.0                                | 1.5                     |
| Mescalero CDP . . . . .  | 1,338      | 1,233  | 1,159  | 435           | 373    | 337    | 17.90                                | 17.89     | 74.8                               | 24.3                    |
| Southeast Otero CCD . . . . .                                    | 13,108     | 8,705  | 5,073  | 8,031         | 6,222  | 4,403  | 4,119.18                             | 4,110.34  | 3.2                                | 2.0                     |
| Chaparral CDP (part) . . . . .                                   | 7,666      | (X)    | (X)    | 2,226         | (X)    | (X)    | 20.49                                | 20.49     | 374.1                              | 108.6                   |
| Cloudcroft village . . . . .                                     | 674        | 749    | 636    | 1,043         | 920    | 781    | 1.56                                 | 1.56      | 432.1                              | 668.6                   |
| High Rolls CDP (part) . . . . .                                  | 757        | (X)    | (X)    | 500           | (X)    | (X)    | 14.68                                | 14.67     | 51.6                               | 34.1                    |
| Mayhill CDP . . . . .  | 75         | (X)    | (X)    | 83            | (X)    | (X)    | 9.51                                 | 9.50      | 7.9                                | 8.7                     |
| Pinon CDP . . . . .  | 25         | (X)    | (X)    | 23            | (X)    | (X)    | 5.17                                 | 5.16      | 4.8                                | 4.5                     |
| Sacramento CDP . . . . .   | 58         | (X)    | (X)    | 61            | (X)    | (X)    | 6.55                                 | 6.55      | 8.9                                | 9.3                     |
| Timberon CDP . . . . .   | 348        | 309    | (X)    | 671           | 458    | (X)    | 20.23                                | 20.21     | 17.2                               | 33.2                    |
| Twin Forks CDP . . . . .   | 196        | (X)    | (X)    | 354           | (X)    | (X)    | 4.13                                 | 4.13      | 47.5                               | 85.7                    |
| Weed CDP . . . . .   | 63         | (X)    | (X)    | 62            | (X)    | (X)    | 8.99                                 | 8.98      | 7.0                                | 6.9                     |
| Tularosa CCD . . . . .   | 6,143      | 6,011  | 4,755  | 3,038         | 2,669  | 2,090  | 860.59                               | 857.38    | 7.2                                | 3.5                     |
| Bent CDP . . . . .   | 119        | (X)    | (X)    | 89            | (X)    | (X)    | 6.14                                 | 6.13      | 19.4                               | 14.5                    |
| Tularosa village . . . . .                                       | 2,842      | 2,864  | 2,615  | 1,408         | 1,311  | 1,162  | 2.81                                 | 2.81      | 1,011.4                            | 501.1                   |
| Quay County . . . . .  | 9,041      | 10,155 | 10,823 | 5,569         | 5,664  | 5,576  | 2,881.58                             | 2,874.35  | 3.1                                | 1.9                     |
| House-Forrest CCD . . . . .                                      | 298        | 316    | 406    | 196           | 198    | 232    | 543.97                               | 543.96    | 0.5                                | 0.4                     |
| House village . . . . .  | 68         | 72     | 96     | 42            | 52     | 60     | 0.91                                 | 0.91      | 74.7                               | 46.2                    |
| Logan-Nara Visa CCD . . . . .                                    | 1,250      | 1,330  | 1,132  | 1,196         | 1,199  | 1,026  | 528.58                               | 524.58    | 2.4                                | 2.3                     |
| Logan village . . . . .  | 1,042      | 1,094  | 870    | 1,048         | 1,010  | 858    | 10.27                                | 9.54      | 109.2                              | 109.9                   |
| Nara Visa CDP . . . . .  | 95         | (X)    | (X)    | 60            | (X)    | (X)    | 7.05                                 | 7.05      | 13.5                               | 8.5                     |
| San Jon CCD . . . . .  | 479        | 576    | 641    | 276           | 267    | 328    | 754.85                               | 754.76    | 0.6                                | 0.4                     |
| San Jon village . . . . .  | 216        | 306    | 277    | 109           | 133    | 130    | 2.57                                 | 2.57      | 84.0                               | 42.4                    |
| Tucumcari CCD . . . . .  | 7,014      | 7,933  | 8,644  | 3,901         | 4,000  | 3,990  | 1,054.18                             | 1,051.05  | 6.7                                | 3.7                     |
| Tucumcari city . . . . .   | 5,363      | 5,989  | 6,827  | 2,999         | 3,065  | 3,163  | 9.50                                 | 9.49      | 565.1                              | 316.0                   |
| Rio Arriba County . . . . .                                      | 40,246     | 41,190 | 34,365 | 19,638        | 18,016 | 14,357 | 5,896.15                             | 5,860.84  | 6.9                                | 3.4                     |
| Chimayo CCD . . . . .  | 3,388      | 3,559  | 3,625  | 1,707         | 1,624  | 1,457  | 121.12                               | 121.08    | 28.0                               | 14.1                    |
| Chimayo CDP (part) . . . . .                                     | 2,532      | 2,294  | 2,150  | 1,232         | 1,023  | 860    | 3.44                                 | 3.43      | 738.2                              | 359.2                   |
| Cordova CDP . . . . .  | 414        | (X)    | (X)    | 200           | (X)    | (X)    | 1.67                                 | 1.67      | 247.9                              | 119.8                   |
| Truchas CDP (part) . . . . .                                     | 378        | (X)    | (X)    | 234           | (X)    | (X)    | 6.28                                 | 6.28      | 60.2                               | 37.3                    |
| Coyote CCD . . . . .   | 1,288      | 1,559  | 1,530  | 884           | 769    | 680    | 1,042.89                             | 1,040.31  | 1.2                                | 0.8                     |
| Cañones CDP . . . . .  | 118        | (X)    | (X)    | 61            | (X)    | (X)    | 4.14                                 | 4.14      | 28.5                               | 14.7                    |
| Gallina CDP . . . . .  | 286        | (X)    | (X)    | 156           | (X)    | (X)    | 4.51                                 | 4.50      | 63.6                               | 34.7                    |
| Coyote CDP . . . . .   | 128        | (X)    | (X)    | 72            | (X)    | (X)    | 4.16                                 | 4.15      | 30.8                               | 17.3                    |
| Youngsville CDP . . . . .  | 56         | (X)    | (X)    | 37            | (X)    | (X)    | 0.89                                 | 0.89      | 62.9                               | 41.6                    |
| Dixon CCD . . . . .  | 1,327      | 1,505  | 1,369  | 770           | 753    | 636    | 67.69                                | 67.42     | 19.7                               | 11.4                    |
| Dixon CDP . . . . .  | 926        | (X)    | (X)    | 529           | (X)    | (X)    | 11.61                                | 11.53     | 80.3                               | 45.9                    |
| Jicarilla Apache CCD . . . . .                                   | 3,228      | 2,729  | 2,587  | 1,161         | 957    | 868    | 1,106.45                             | 1,102.55  | 2.9                                | 1.1                     |
| Dulce CDP . . . . .  | 2,743      | 2,623  | 2,438  | 974           | 899    | 771    | 12.96                                | 12.81     | 214.1                              | 76.0                    |
| Ohkay Owingeh CCD . . . . .                                      | 6,309      | 6,748  | 5,209  | 2,599         | 2,554  | 1,885  | 26.71                                | 26.40     | 239.0                              | 98.4                    |
| Alcalde CDP . . . . .  | 285        | 377    | 308    | 138           | 138    | 122    | 0.52                                 | 0.52      | 548.1                              | 265.4                   |
| Chamita CDP . . . . .  | 870        | (X)    | (X)    | 374           | (X)    | (X)    | 3.90                                 | 3.85      | 226.0                              | 97.1                    |
| El Duende CDP (part) . . . . .                                   | 14         | (X)    | (X)    | 5             | (X)    | (X)    | 0.14                                 | 0.13      | 107.7                              | 38.5                    |
| Espanola city (part) . . . . .                                   | 1,492      | 1,395  | 811    | 608           | 573    | 294    | 1.07                                 | 1.06      | 1,407.5                            | 573.6                   |
| Hernandez CDP (part) . . . . .                                   | 724        | (X)    | (X)    | 322           | (X)    | (X)    | 0.95                                 | 0.94      | 770.2                              | 342.6                   |
| Ohkay Owingeh CDP . . . . .                                      | 1,143      | 592    | 465    | 442           | 227    | 189    | 3.84                                 | 3.84      | 297.7                              | 115.1                   |
| Pueblito CDP . . . . .   | 91         | (X)    | (X)    | 37            | (X)    | (X)    | 0.61                                 | 0.61      | 149.2                              | 60.7                    |
| San Jose CDP . . . . .   | 695        | (X)    | (X)    | 311           | (X)    | (X)    | 1.81                                 | 1.81      | 384.0                              | 171.8                   |
| Rio Chama CCD . . . . .  | 3,517      | 3,777  | 2,558  | 1,749         | 1,587  | 944    | 388.06                               | 387.41    | 9.1                                | 4.5                     |
| Abiquiu CDP . . . . .  | 231        | (X)    | (X)    | 126           | (X)    | (X)    | 0.95                                 | 0.95      | 243.2                              | 132.6                   |
| Chili CDP (part) . . . . .                                       | 162        | (X)    | (X)    | 65            | (X)    | (X)    | 1.37                                 | 1.35      | 120.0                              | 48.1                    |
| El Rito CDP . . . . .  | 808        | (X)    | (X)    | 396           | (X)    | (X)    | 4.11                                 | 4.11      | 196.6                              | 96.4                    |
| Santa Clara Pueblo CCD . . . . .                                 | 7,902      | 8,065  | 7,712  | 3,543         | 3,336  | 3,073  | 60.32                                | 60.07     | 131.5                              | 59.0                    |
| Espanola city (part) . . . . .                                   | 3,503      | 3,513  | 4,114  | 1,597         | 1,521  | 1,633  | 2.60                                 | 2.53      | 1,384.6                            | 631.2                   |
| La Mesilla CDP . . . . .   | 1,772      | (X)    | (X)    | 804           | (X)    | (X)    | 4.50                                 | 4.47      | 396.4                              | 179.9                   |
| Santa Clara Pueblo CDP . . . . .                                 | 1,018      | 980    | 1,156  | 450           | 400    | 431    | 2.02                                 | 2.02      | 504.0                              | 222.8                   |
| South Rio Arriba CCD . . . . .                                   | 9,344      | 8,919  | 5,868  | 4,034         | 3,568  | 2,300  | 216.37                               | 215.76    | 43.3                               | 18.7                    |
| Canova CDP . . . . .   | 118        | (X)    | (X)    | 48            | (X)    | (X)    | 0.86                                 | 0.85      | 138.8                              | 56.5                    |
| Chili CDP (part) . . . . .                                       | 492        | (X)    | (X)    | 215           | (X)    | (X)    | 1.95                                 | 1.93      | 254.9                              | 111.4                   |
| El Duende CDP (part) . . . . .                                   | 693        | (X)    | (X)    | 254           | (X)    | (X)    | 1.35                                 | 1.34      | 517.2                              | 189.6                   |

Table 8.

**Population and Housing Units: 1990 to 2010; and Area Measurements and Density: 2010—Con.**

[For information concerning historical counts and geographic change, see "User Notes." For information on confidentiality, nonsampling error, and definitions, see Appendixes]

| State<br>County/County Equivalent<br>County Subdivision<br>Place | Population |        |        | Housing units |        |        | Area measurements in<br>square miles |           | Average per square mile<br>of land |                         |
|--|------------|--------|--------|---------------|--------|--------|--------------------------------------|-----------|------------------------------------|-------------------------|
|  | 2010       | 2000   | 1990   | 2010          | 2000   | 1990   | Total area                           | Land area | Population<br>density              | Housing unit<br>density |
| <b>New Mexico—Con.</b>   |            |        |        |               |        |        |                                      |           |                                    |                         |
| Rio Arriba County—Con.   |            |        |        |               |        |        |                                      |           |                                    |                         |
| South Rio Arriba CCD—Con.  |            |        |        |               |        |        |                                      |           |                                    |                         |
| Espanola city (part)   | 1,971      | 2,197  | 1,285  | 820           | 910    | 534    | 2.59                                 | 2.55      | 772.9                              | 321.6                   |
| Hernandez CDP (part)   | 222        | (X)    | (X)    | 113           | (X)    | (X)    | 0.75                                 | 0.75      | 296.0                              | 150.7                   |
| La Villita CDP   | 957        | (X)    | (X)    | 394           | (X)    | (X)    | 1.38                                 | 1.36      | 703.7                              | 289.7                   |
| Los Luceros CDP  | 906        | (X)    | (X)    | 345           | (X)    | (X)    | 1.66                                 | 1.63      | 555.8                              | 211.7                   |
| Lyden CDP  | 245        | (X)    | (X)    | 118           | (X)    | (X)    | 2.24                                 | 2.24      | 109.4                              | 52.7                    |
| Truchas CDP (part)   | 182        | (X)    | (X)    | 106           | (X)    | (X)    | 0.65                                 | 0.65      | 280.0                              | 163.1                   |
| Velarde CDP  | 502        | (X)    | (X)    | 271           | (X)    | (X)    | 2.58                                 | 2.55      | 196.9                              | 106.3                   |
| Tierra Amarilla CCD  | 3,099      | 3,483  | 2,992  | 2,519         | 2,325  | 1,988  | 1,177.36                             | 1,161.45  | 2.7                                | 2.2                     |
| Brazos CDP   | 44         | (X)    | (X)    | 29            | (X)    | (X)    | 0.22                                 | 0.22      | 200.0                              | 131.8                   |
| Canjilon CDP   | 256        | (X)    | (X)    | 157           | (X)    | (X)    | 3.21                                 | 3.21      | 79.8                               | 48.9                    |
| Chama village  | 1,022      | 1,199  | 1,048  | 596           | 601    | 566    | 2.70                                 | 2.67      | 382.8                              | 223.2                   |
| Ensenada CDP   | 107        | (X)    | (X)    | 54            | (X)    | (X)    | 1.46                                 | 1.46      | 73.3                               | 37.0                    |
| Los Ojos CDP   | 125        | (X)    | (X)    | 83            | (X)    | (X)    | 1.40                                 | 1.39      | 89.9                               | 59.7                    |
| Lumberton CDP  | 73         | (X)    | (X)    | 43            | (X)    | (X)    | 0.48                                 | 0.48      | 152.1                              | 89.6                    |
| Tierra Amarilla CDP  | 382        | (X)    | (X)    | 170           | (X)    | (X)    | 2.69                                 | 2.69      | 142.0                              | 63.2                    |
| Vallecitos CCD   | 573        | 575    | 576    | 506           | 331    | 337    | 756.66                               | 756.09    | 0.8                                | 0.7                     |
| La Madera CDP  | 154        | (X)    | (X)    | 82            | (X)    | (X)    | 4.44                                 | 4.44      | 34.7                               | 18.5                    |
| West Rio Arriba CCD  | 271        | 271    | 339    | 166           | 212    | 189    | 932.50                               | 922.29    | 0.3                                | 0.2                     |
| Roosevelt County   | 19,846     | 18,018 | 16,702 | 8,163         | 7,746  | 6,902  | 2,454.65                             | 2,447.43  | 8.1                                | 3.3                     |
| Dora CCD   | 1,721      | 1,586  | 655    | 753           | 687    | 312    | 877.79                               | 872.54    | 2.0                                | 0.9                     |
| Causey village   | 104        | 52     | 57     | 53            | 23     | 29     | 3.84                                 | 3.84      | 27.1                               | 13.8                    |
| Dora village   | 133        | 130    | 167    | 64            | 52     | 69     | 2.79                                 | 2.78      | 47.8                               | 23.0                    |
| Elida CCD  | 1,166      | 1,149  | 1,215  | 548           | 547    | 595    | 1,292.87                             | 1,291.13  | 0.9                                | 0.4                     |
| Elida town   | 197        | 183    | 201    | 101           | 98     | 121    | 0.82                                 | 0.82      | 240.2                              | 123.2                   |
| Floyd village  | 133        | 78     | 117    | 51            | 33     | 53     | 3.09                                 | 3.09      | 43.0                               | 16.5                    |
| Portales CCD   | 16,959     | 15,283 | 14,832 | 6,862         | 6,512  | 5,995  | 283.99                               | 283.76    | 59.8                               | 24.2                    |
| Portales city  | 12,280     | 11,131 | 10,690 | 4,968         | 4,862  | 4,277  | 7.06                                 | 7.06      | 1,739.4                            | 703.7                   |
| Sandoval County  | 131,561    | 89,908 | 63,319 | 52,287        | 34,866 | 23,667 | 3,715.94                             | 3,710.65  | 35.5                               | 14.1                    |
| Cuba CCD   | 4,986      | 5,153  | 4,846  | 2,438         | 2,435  | 2,156  | 1,914.64                             | 1,914.25  | 2.6                                | 1.3                     |
| Cuba village   | 731        | 590    | 760    | 392           | 290    | 329    | 3.38                                 | 3.38      | 216.3                              | 116.0                   |
| La Jara CDP  | 207        | 209    | (X)    | 140           | 140    | (X)    | 14.23                                | 14.23     | 14.5                               | 9.8                     |
| Regina CDP   | 105        | 99     | (X)    | 130           | 106    | (X)    | 7.31                                 | 7.26      | 14.5                               | 17.9                    |
| Rio Rancho city (part)   | 5          | (X)    | (X)    | 2             | (X)    | (X)    | 2.07                                 | 2.07      | 2.4                                | 1.0                     |
| San Luis CDP   | 59         | (X)    | (X)    | 52            | (X)    | (X)    | 8.28                                 | 8.28      | 7.1                                | 6.3                     |
| Torreon CDP  | 326        | 297    | (X)    | 88            | 98     | (X)    | 13.88                                | 13.88     | 23.5                               | 6.3                     |
| Jemez-Zia CCD  | 4,544      | 4,805  | 4,129  | 2,276         | 2,051  | 1,760  | 761.30                               | 761.17    | 6.0                                | 3.0                     |
| Cañon CDP  | 327        | (X)    | (X)    | 190           | (X)    | (X)    | 16.11                                | 16.11     | 20.3                               | 11.8                    |
| Jemez Pueblo CDP   | 1,788      | 1,953  | 1,301  | 510           | 499    | 337    | 2.05                                 | 2.04      | 876.5                              | 250.0                   |
| Jemez Springs village  | 250        | 375    | 413    | 159           | 149    | 223    | 4.75                                 | 4.75      | 52.6                               | 33.5                    |
| La Cueva CDP   | 168        | (X)    | (X)    | 200           | (X)    | (X)    | 1.65                                 | 1.65      | 101.8                              | 121.2                   |
| Ponderosa CDP (part)   | 207        | 164    | (X)    | 102           | 74     | (X)    | 1.80                                 | 1.80      | 115.0                              | 56.7                    |
| San Ysidro village   | 193        | 238    | 233    | 98            | 99     | 93     | 2.28                                 | 2.28      | 84.6                               | 43.0                    |
| Zia Pueblo CDP   | 737        | 646    | 637    | 201           | 189    | 167    | 27.08                                | 27.03     | 27.3                               | 7.4                     |
| Rio Rancho CCD   | 113,761    | 72,283 | 47,693 | 45,330        | 28,390 | 18,122 | 415.94                               | 414.71    | 274.3                              | 109.3                   |
| Algodones CDP (part)   | 802        | 679    | (X)    | 300           | 255    | (X)    | 5.35                                 | 5.26      | 152.5                              | 57.0                    |
| Bernalillo town (part)   | 8,291      | 6,611  | 5,960  | 3,177         | 2,473  | 2,179  | 4.85                                 | 4.69      | 1,767.8                            | 677.4                   |
| Corrales village   | 8,329      | 6,658  | 4,918  | 3,809         | 2,710  | 1,969  | 10.82                                | 10.53     | 791.0                              | 361.7                   |
| Edgewood town (part)   | —          | (X)    | (X)    | —             | (X)    | (X)    | 2.08                                 | 2.08      | —                                  | —                       |
| Placitas CDP   | 4,977      | 3,452  | 1,611  | 2,556         | 1,606  | 677    | 29.70                                | 29.70     | 167.6                              | 86.1                    |
| Pueblo of Sandia Village CDP                                     | 369        | 344    | (X)    | 143           | 125    | (X)    | 1.13                                 | 1.13      | 326.5                              | 126.5                   |
| Rio Rancho city (part)   | 87,386     | 51,765 | 32,505 | 33,913        | 20,209 | 12,325 | 85.88                                | 85.81     | 1,018.4                            | 395.2                   |
| San Felipe Pueblo CDP (part)                                     | —          | —      | —      | —             | —      | —      | 1.23                                 | 1.23      | —                                  | —                       |
| Santa Ana Pueblo CDP (part)                                      | 610        | 479    | 476    | 185           | 132    | 140    | 5.57                                 | 5.38      | 113.4                              | 34.4                    |
| Santo Domingo-San Felipe CCD                                     | 8,270      | 7,667  | 6,651  | 2,243         | 1,990  | 1,629  | 624.06                               | 620.52    | 13.3                               | 3.6                     |
| Algodones CDP (part)   | 12         | 9      | (X)    | 3             | 2      | (X)    | 1.93                                 | 1.92      | 6.3                                | 1.6                     |
| Bernalillo town (part)   | 29         | —      | (X)    | 30            | —      | (X)    | 0.09                                 | 0.09      | 322.2                              | 333.3                   |
| Cochiti CDP  | 528        | 507    | 434    | 178           | 176    | 158    | 1.04                                 | 1.04      | 507.7                              | 171.2                   |
| Cochiti Lake CDP   | 569        | (X)    | (X)    | 318           | (X)    | (X)    | 1.24                                 | 1.24      | 458.9                              | 256.5                   |
| Peña Blanca CDP  | 709        | 661    | 300    | 263           | 262    | 105    | 6.89                                 | 6.89      | 102.9                              | 38.2                    |
| Ponderosa CDP (part)   | 180        | 146    | (X)    | 92            | 64     | (X)    | 7.33                                 | 7.33      | 24.6                               | 12.6                    |
| San Felipe Pueblo CDP (part)                                     | 2,404      | 2,080  | 1,557  | 460           | 405    | 321    | 11.03                                | 10.75     | 223.6                              | 42.8                    |
| Santa Ana Pueblo CDP (part)                                      | —          | —      | —      | —             | —      | —      | 1.95                                 | 1.64      | —                                  | —                       |
| Santo Domingo Pueblo CDP   | 2,456      | 2,550  | 2,866  | 501           | 475    | 453    | 2.06                                 | 2.06      | 1,192.2                            | 243.2                   |

Table 8.

**Population and Housing Units: 1990 to 2010; and Area Measurements and Density: 2010—Con.**

[For information concerning historical counts and geographic change, see "User Notes." For information on confidentiality, nonsampling error, and definitions, see Appendixes]

| State<br>County/County Equivalent<br>County Subdivision<br>Place | Population |         |        | Housing units |        |        | Area measurements in<br>square miles |           | Average per square mile<br>of land |                         |
|--|------------|---------|--------|---------------|--------|--------|--------------------------------------|-----------|------------------------------------|-------------------------|
|  | 2010       | 2000    | 1990   | 2010          | 2000   | 1990   | Total area                           | Land area | Population<br>density              | Housing unit<br>density |
| <b>New Mexico—Con.</b>   |            |         |        |               |        |        |                                      |           |                                    |                         |
| San Juan County . . . . .  | 130,044    | 113,801 | 91,605 | 49,341        | 43,221 | 34,248 | 5,538.42                             | 5,513.07  | 23.6                               | 8.9                     |
| Aztec CCD . . . . .  | 25,527     | 20,618  | 13,582 | 9,901         | 7,708  | 5,114  | 250.39                               | 248.66    | 102.7                              | 39.8                    |
| Aztec city (part) . . . . .                                      | 6,763      | 6,378   | 5,480  | 2,892         | 2,545  | 2,159  | 11.67                                | 11.61     | 582.5                              | 249.1                   |
| Cedar Hill CDP . . . . .   | 847        | (X)     | (X)    | 369           | (X)    | (X)    | 5.56                                 | 5.35      | 158.3                              | 69.0                    |
| Farmington city (part) . . . . .                                 | 2,361      | 195     | 202    | 541           | 68     | 86     | 4.67                                 | 4.33      | 545.3                              | 124.9                   |
| Flora Vista CDP . . . . .  | 2,191      | 1,383   | 1,021  | 948           | 537    | 362    | 4.64                                 | 4.62      | 474.2                              | 205.2                   |
| Lee Acres CDP (part) . . . . .                                   | 1,376      | (X)     | (X)    | 554           | (X)    | (X)    | 2.38                                 | 2.30      | 598.3                              | 240.9                   |
| North Light Plant CDP . . . . .                                  | 414        | (X)     | (X)    | 154           | (X)    | (X)    | 0.69                                 | 0.69      | 600.0                              | 223.2                   |
| Spencerville CDP . . . . .                                       | 1,258      | (X)     | (X)    | 521           | (X)    | (X)    | 3.34                                 | 3.34      | 376.6                              | 156.0                   |
| Bloomfield CCD . . . . .   | 17,790     | 14,667  | 10,659 | 7,062         | 5,603  | 3,937  | 896.86                               | 883.38    | 20.1                               | 8.0                     |
| Aztec city (part) . . . . .                                      | —          | (X)     | (X)    | —             | (X)    | (X)    | 0.92                                 | 0.92      | —                                  | —                       |
| Blanco CDP . . . . .   | 388        | (X)     | (X)    | 179           | (X)    | (X)    | 3.64                                 | 3.46      | 112.1                              | 51.7                    |
| Bloomfield city (part) . . . . .                                 | 7,690      | 6,036   | 5,138  | 2,958         | 2,316  | 1,798  | 7.64                                 | 7.61      | 1,010.5                            | 388.7                   |
| Lee Acres CDP (part) . . . . .                                   | 4,482      | (X)     | (X)    | 1,690         | (X)    | (X)    | 10.66                                | 10.56     | 424.4                              | 160.0                   |
| Nageezi CDP (part) . . . . .                                     | 12         | 13      | (X)    | 7             | 6      | (X)    | 3.56                                 | 3.56      | 3.4                                | 2.0                     |
| Navajo Dam CDP . . . . .   | 281        | (X)     | (X)    | 251           | (X)    | (X)    | 1.98                                 | 1.80      | 156.1                              | 139.4                   |
| Young Place CDP . . . . .  | 187        | (X)     | (X)    | 91            | (X)    | (X)    | 1.70                                 | 1.70      | 110.0                              | 53.5                    |
| Farmington CCD . . . . .   | 56,141     | 48,048  | 41,933 | 21,408        | 18,536 | 15,770 | 257.06                               | 255.60    | 219.6                              | 83.8                    |
| Farmington city (part) . . . . .                                 | 43,511     | 37,649  | 33,795 | 17,006        | 15,009 | 13,033 | 27.27                                | 27.15     | 1,602.6                            | 626.4                   |
| Kirtland CDP . . . . .   | 7,875      | 6,190   | 3,552  | 2,650         | 1,994  | 1,128  | 14.54                                | 14.21     | 554.2                              | 186.5                   |
| La Plata CDP . . . . .   | 612        | (X)     | (X)    | 247           | (X)    | (X)    | 10.16                                | 10.15     | 60.3                               | 24.3                    |
| Lee Acres CDP (part) . . . . .                                   | —          | (X)     | (X)    | —             | (X)    | (X)    | 0.01                                 | 0.01      | —                                  | —                       |
| Waterflow CDP . . . . .  | 1,670      | (X)     | (X)    | 571           | (X)    | (X)    | 8.73                                 | 8.32      | 200.7                              | 68.6                    |
| Napi Headquarters CCD . . . . .                                  | 7,185      | 6,829   | 4,529  | 2,645         | 2,610  | 1,812  | 1,329.67                             | 1,328.93  | 5.4                                | 2.0                     |
| Bloomfield city (part) . . . . .                                 | 422        | 381     | 76     | 142           | 130    | 48     | 0.31                                 | 0.30      | 1,406.7                            | 473.3                   |
| Farmington city (part) . . . . .                                 | 5          | —       | —      | 1             | —      | —      | 0.05                                 | 0.03      | 166.7                              | 33.3                    |
| Lake Valley CDP . . . . .  | 64         | (X)     | (X)    | 43            | (X)    | (X)    | 8.35                                 | 8.35      | 7.7                                | 5.1                     |
| Nageezi CDP (part) . . . . .                                     | 274        | 283     | (X)    | 87            | 109    | (X)    | 10.55                                | 10.55     | 26.0                               | 8.2                     |
| Napi Headquarters CDP . . . . .                                  | 727        | 706     | (X)    | 196           | 187    | (X)    | 3.62                                 | 3.62      | 200.8                              | 54.1                    |
| West Hammond CDP . . . . .                                       | 2,790      | (X)     | (X)    | 1,015         | (X)    | (X)    | 7.54                                 | 7.46      | 374.0                              | 136.1                   |
| Naschitti CCD . . . . .  | 1,944      | 2,287   | 2,097  | 975           | 1,137  | 1,103  | 454.78                               | 453.73    | 4.3                                | 2.1                     |
| Crystal CDP (part) . . . . .                                     | 160        | 199     | (X)    | 76            | 68     | (X)    | 4.22                                 | 4.20      | 38.1                               | 18.1                    |
| Naschitti CDP . . . . .  | 301        | 360     | 323    | 103           | 107    | 87     | 2.52                                 | 2.51      | 119.9                              | 41.0                    |
| Sheep Springs CDP (part) . . . . .                               | 19         | 40      | (X)    | 13            | 21     | (X)    | 1.21                                 | 1.21      | 15.7                               | 10.7                    |
| Nenahnezad-Burnham CCD . . . . .                                 | 4,823      | 4,828   | 4,011  | 1,474         | 1,448  | 1,218  | 625.39                               | 622.49    | 7.7                                | 2.4                     |
| Nenahnezad CDP . . . . .   | 688        | 726     | (X)    | 226           | 231    | (X)    | 3.53                                 | 3.48      | 197.7                              | 64.9                    |
| Ojo Amarillo CDP . . . . .                                       | 766        | 829     | 955    | 173           | 193    | 204    | 1.96                                 | 1.96      | 390.8                              | 88.3                    |
| Upper Fruitland CDP . . . . .                                    | 1,662      | 1,664   | (X)    | 498           | 468    | (X)    | 7.65                                 | 7.43      | 223.7                              | 67.0                    |
| Shiprock-Sanostee CCD . . . . .                                  | 16,634     | 16,524  | 14,794 | 5,876         | 6,179  | 5,294  | 1,724.28                             | 1,720.26  | 9.7                                | 3.4                     |
| Beclabito CDP . . . . .  | 317        | 339     | (X)    | 107           | 130    | (X)    | 7.53                                 | 7.53      | 42.1                               | 14.2                    |
| Newcomb CDP . . . . .  | 339        | 387     | 388    | 148           | 138    | 156    | 6.02                                 | 6.02      | 56.3                               | 24.6                    |
| Sanostee CDP . . . . .   | 371        | 429     | 626    | 133           | 156    | 185    | 4.54                                 | 4.54      | 81.7                               | 29.3                    |
| Sheep Springs CDP (part) . . . . .                               | 226        | 197     | (X)    | 61            | 50     | (X)    | 4.76                                 | 4.76      | 47.5                               | 12.8                    |
| Shiprock CDP . . . . .   | 8,295      | 8,156   | 7,687  | 2,706         | 2,594  | 2,221  | 13.75                                | 13.44     | 617.2                              | 201.3                   |
| San Miguel County . . . . .                                      | 29,393     | 30,126  | 25,743 | 15,595        | 14,254 | 11,066 | 4,735.66                             | 4,715.82  | 6.2                                | 3.3                     |
| Conchas Dam CCD . . . . .  | 278        | 446     | 298    | 702           | 730    | 491    | 1,162.74                             | 1,154.37  | 0.2                                | 0.6                     |
| Conchas Dam CDP . . . . .  | 186        | (X)     | (X)    | 580           | (X)    | (X)    | 10.10                                | 8.33      | 22.3                               | 69.6                    |
| Mosquero village (part) . . . . .                                | —          | —       | —      | —             | —      | —      | 0.26                                 | 0.26      | —                                  | —                       |
| Las Vegas CCD . . . . .  | 20,029     | 4,018   | 20,071 | 9,553         | 1,935  | 7,862  | 1,251.70                             | 1,247.11  | 16.1                               | 7.7                     |
| Las Vegas city (part) . . . . .                                  | 13,724     | 8       | 14,753 | 6,601         | 3      | 5,716  | 7.20                                 | 7.20      | 1,906.1                            | 916.8                   |
| Tecolote CDP (part) . . . . .                                    | 127        | (X)     | (X)    | 41            | (X)    | (X)    | 2.10                                 | 2.10      | 60.5                               | 19.5                    |
| Tecolotito CDP . . . . .   | 232        | (X)     | (X)    | 86            | (X)    | (X)    | 0.71                                 | 0.71      | 326.8                              | 121.1                   |
| Pecos CCD . . . . .  | 6,445      | 23,141  | 3,452  | 3,794         | 10,312 | 1,797  | 595.56                               | 595.50    | 10.8                               | 6.4                     |
| East Pecos CDP . . . . .   | 757        | (X)     | (X)    | 391           | (X)    | (X)    | 3.60                                 | 3.60      | 210.3                              | 108.6                   |
| Las Vegas city (part) . . . . .                                  | 29         | 14,557  | (X)    | 8             | 6,363  | (X)    | 0.38                                 | 0.38      | 76.3                               | 21.1                    |
| North San Ysidro CDP . . . . .                                   | 159        | (X)     | (X)    | 112           | (X)    | (X)    | 2.30                                 | 2.30      | 69.1                               | 48.7                    |
| Pecos village . . . . .  | 1,392      | 1,441   | 1,012  | 719           | 628    | 418    | 1.74                                 | 1.74      | 800.0                              | 413.2                   |
| Rowe CDP (part) . . . . .  | 128        | (X)     | (X)    | 56            | (X)    | (X)    | 3.04                                 | 3.04      | 42.1                               | 18.4                    |
| Soham CDP . . . . .  | 210        | (X)     | (X)    | 101           | (X)    | (X)    | 1.55                                 | 1.55      | 135.5                              | 65.2                    |
| Tecolote CDP (part) . . . . .                                    | 171        | (X)     | (X)    | 83            | (X)    | (X)    | 3.52                                 | 3.52      | 48.6                               | 23.6                    |
| Trementina CCD . . . . .   | 184        | 224     | 238    | 233           | 199    | 234    | 1,100.43                             | 1,093.62  | 0.2                                | 0.2                     |
| Villanueva CCD . . . . .   | 2,457      | 2,297   | 1,684  | 1,313         | 1,078  | 682    | 625.24                               | 625.23    | 3.9                                | 2.1                     |
| Pueblo CDP . . . . .   | 125        | (X)     | (X)    | 55            | (X)    | (X)    | 1.83                                 | 1.83      | 68.3                               | 30.1                    |
| Ribera CDP . . . . .   | 416        | (X)     | (X)    | 180           | (X)    | (X)    | 2.52                                 | 2.52      | 165.1                              | 71.4                    |
| Rowe CDP (part) . . . . .  | 287        | (X)     | (X)    | 123           | (X)    | (X)    | 3.08                                 | 3.08      | 93.2                               | 39.9                    |
| San Jose CDP . . . . .   | 137        | (X)     | (X)    | 76            | (X)    | (X)    | 0.27                                 | 0.27      | 507.4                              | 281.5                   |
| Sena CDP . . . . .   | 129        | (X)     | (X)    | 81            | (X)    | (X)    | 2.13                                 | 2.13      | 60.6                               | 38.0                    |
| Villanueva CDP . . . . .   | 229        | (X)     | (X)    | 145           | (X)    | (X)    | 7.27                                 | 7.27      | 31.5                               | 19.9                    |

Table 8.

**Population and Housing Units: 1990 to 2010; and Area Measurements and Density: 2010—Con.**

[For information concerning historical counts and geographic change, see "User Notes." For information on confidentiality, nonsampling error, and definitions, see Appendixes]

| State<br>County/County Equivalent<br>County Subdivision<br>Place | Population |         |        | Housing units |        |        | Area measurements in<br>square miles |           | Average per square mile<br>of land |                         |
|--|------------|---------|--------|---------------|--------|--------|--------------------------------------|-----------|------------------------------------|-------------------------|
|  | 2010       | 2000    | 1990   | 2010          | 2000   | 1990   | Total area                           | Land area | Population<br>density              | Housing unit<br>density |
| <b>New Mexico—Con.</b>   |            |         |        |               |        |        |                                      |           |                                    |                         |
| Santa Fe County . . . . .  | 144,170    | 129,292 | 98,928 | 71,267        | 57,701 | 41,464 | 1,910.87                             | 1,909.41  | 75.5                               | 37.3                    |
| Santa Fe CCD . . . . .   | 85,892     | 79,655  | 61,951 | 43,973        | 36,878 | 27,266 | 79.30                                | 78.91     | 1,088.5                            | 557.3                   |
| Agua Fria CDP . . . . .  | 2,800      | 2,051   | 3,717  | 1,134         | 760    | 1,400  | 2.62                                 | 2.54      | 1,102.4                            | 446.5                   |
| Santa Fe city (part) . . . . .                                   | 67,829     | 62,145  | 55,541 | 37,126        | 30,487 | 24,621 | 40.01                                | 39.96     | 1,697.4                            | 929.1                   |
| Tesuque CDP (part) . . . . .                                     | 3          | 4       | 12     | 3             | 6      | 2      | —                                    | —         | —                                  | —                       |
| Santa Fe North CCD . . . . .                                     | 18,320     | 17,279  | 15,010 | 8,789         | 7,641  | 6,297  | 457.84                               | 457.39    | 40.1                               | 19.2                    |
| Chimayo CDP (part) . . . . .                                     | 645        | 630     | 639    | 342           | 300    | 250    | 5.16                                 | 5.16      | 125.0                              | 66.3                    |
| Chupadero CDP . . . . .  | 362        | 318     | (X)    | 231           | 145    | (X)    | 1.81                                 | 1.81      | 200.0                              | 127.6                   |
| Cuaratez CDP . . . . .   | 469        | 452     | (X)    | 202           | 198    | (X)    | 1.36                                 | 1.36      | 344.9                              | 148.5                   |
| Cundiyo CDP . . . . .  | 72         | 95      | (X)    | 40            | 42     | (X)    | 0.49                                 | 0.49      | 146.9                              | 81.6                    |
| Cuyamungue CDP . . . . .   | 479        | 421     | 329    | 224           | 165    | 126    | 1.17                                 | 1.17      | 409.4                              | 191.5                   |
| Cuyamungue Grant CDP . . . . .                                   | 226        | (X)     | (X)    | 99            | (X)    | (X)    | 2.54                                 | 2.54      | 89.0                               | 39.0                    |
| El Rancho CDP . . . . .  | 1,199      | 817     | (X)    | 538           | 345    | (X)    | 2.10                                 | 2.10      | 571.0                              | 256.2                   |
| El Valle de Arroyo Seco CDP . . . . .                            | 1,440      | 1,149   | (X)    | 588           | 438    | (X)    | 5.19                                 | 5.19      | 277.5                              | 113.3                   |
| Espanola city (part) . . . . .                                   | 3,258      | 2,583   | 2,179  | 1,407         | 1,103  | 929    | 1.71                                 | 1.70      | 1,916.5                            | 827.6                   |
| Jacona CDP . . . . .   | 412        | (X)     | (X)    | 195           | (X)    | (X)    | 0.85                                 | 0.85      | 484.7                              | 229.4                   |
| Jaconita CDP . . . . .   | 332        | (X)     | (X)    | 154           | (X)    | (X)    | 0.67                                 | 0.67      | 495.5                              | 229.9                   |
| La Puebla CDP . . . . .  | 1,186      | 1,296   | (X)    | 544           | 524    | (X)    | 3.04                                 | 3.04      | 390.1                              | 178.9                   |
| Nambe CDP . . . . .  | 1,818      | (X)     | (X)    | 842           | (X)    | (X)    | 8.69                                 | 8.69      | 209.2                              | 96.9                    |
| Peak Place CDP . . . . .   | 377        | (X)     | (X)    | 126           | (X)    | (X)    | 1.30                                 | 1.30      | 290.0                              | 96.9                    |
| Pojoaque CDP . . . . .   | 1,907      | 1,261   | 1,037  | 873           | 533    | 402    | 4.37                                 | 4.37      | 436.4                              | 199.8                   |
| Rio en Medio CDP . . . . .                                       | 143        | 131     | (X)    | 61            | 43     | (X)    | 0.66                                 | 0.66      | 216.7                              | 92.4                    |
| San Ildefonso Pueblo CDP . . . . .                               | 524        | 458     | 447    | 212           | 178    | 184    | 4.61                                 | 4.45      | 117.8                              | 47.6                    |
| Santa Cruz CDP . . . . .   | 368        | 423     | 2,504  | 164           | 172    | 937    | 0.49                                 | 0.49      | 751.0                              | 334.7                   |
| Santa Fe city (part) . . . . .                                   | 82         | 58      | 54     | 58            | 46     | 35     | 1.14                                 | 1.14      | 71.9                               | 50.9                    |
| Sombrillo CDP . . . . .  | 351        | 493     | (X)    | 177           | 191    | (X)    | 0.95                                 | 0.95      | 369.5                              | 186.3                   |
| Tesuque CDP (part) . . . . .                                     | 922        | 905     | 1,478  | 715           | 535    | 741    | 5.69                                 | 5.69      | 162.0                              | 125.7                   |
| Tesuque Pueblo CDP . . . . .                                     | 233        | (X)     | (X)    | 84            | (X)    | (X)    | 2.20                                 | 2.20      | 105.9                              | 38.2                    |
| Santa Fe South CCD . . . . .                                     | 39,958     | 32,358  | 21,967 | 18,505        | 13,182 | 7,941  | 1,373.73                             | 1,373.11  | 29.1                               | 13.5                    |
| Cañada de los Alamos CDP . . . . .                               | 434        | 358     | (X)    | 222           | 165    | (X)    | 3.68                                 | 3.68      | 117.9                              | 60.3                    |
| Cedar Grove CDP . . . . .  | 747        | 599     | (X)    | 329           | 249    | (X)    | 18.05                                | 18.03     | 41.4                               | 18.2                    |
| Edgewood town (part) . . . . .                                   | 3,731      | 1,893   | (X)    | 1,561         | 755    | (X)    | 33.37                                | 33.36     | 111.8                              | 46.8                    |
| Eldorado at Santa Fe CDP . . . . .                               | 6,130      | 5,799   | 2,260  | 3,100         | 2,553  | 877    | 20.81                                | 20.81     | 294.6                              | 149.0                   |
| Galisteo CDP . . . . .   | 253        | 265     | (X)    | 160           | 136    | (X)    | 2.53                                 | 2.53      | 100.0                              | 63.2                    |
| Glorieta CDP . . . . .   | 430        | 859     | (X)    | 293           | 339    | (X)    | 7.65                                 | 7.65      | 56.2                               | 38.3                    |
| Golden CDP . . . . .   | 37         | (X)     | (X)    | 33            | (X)    | (X)    | 6.79                                 | 6.79      | 5.4                                | 4.9                     |
| La Cienega CDP . . . . .   | 3,819      | 3,007   | 1,066  | 1,340         | 1,079  | 392    | 11.85                                | 11.85     | 322.3                              | 113.1                   |
| Lamy CDP . . . . .   | 218        | 137     | (X)    | 122           | 64     | (X)    | 2.59                                 | 2.59      | 84.2                               | 47.1                    |
| Los Cerrillos CDP . . . . .                                      | 321        | 229     | (X)    | 188           | 129    | (X)    | 3.35                                 | 3.35      | 95.8                               | 56.1                    |
| Madrid CDP . . . . .   | 204        | 149     | (X)    | 167           | 103    | (X)    | 1.39                                 | 1.39      | 146.8                              | 120.1                   |
| San Pedro CDP . . . . .  | 184        | (X)     | (X)    | 128           | (X)    | (X)    | 9.76                                 | 9.76      | 18.9                               | 13.1                    |
| Santa Fe city (part) . . . . .                                   | 36         | —       | 264    | 16            | —      | 25     | 4.90                                 | 4.88      | 7.4                                | 3.3                     |
| Sierra County . . . . .  | 11,988     | 13,270  | 9,912  | 8,356         | 8,727  | 6,457  | 4,236.22                             | 4,178.96  | 2.9                                | 2.0                     |
| Truth or Consequences East CCD . . . . .                         | 9,314      | 10,247  | 7,970  | 6,686         | 6,906  | 5,232  | 2,325.90                             | 2,275.70  | 4.1                                | 2.9                     |
| Elephant Butte city . . . . .                                    | 1,431      | 1,390   | (X)    | 1,316         | 1,247  | (X)    | 4.30                                 | 4.29      | 333.6                              | 306.8                   |
| Hot Springs Landing CDP . . . . .                                | 110        | (X)     | (X)    | 214           | (X)    | (X)    | 0.45                                 | 0.45      | 244.4                              | 475.6                   |
| Truth or Consequences<br>city (part) . . . . .                   | 6,475      | 7,289   | 6,221  | 4,226         | 4,445  | 3,655  | 26.44                                | 26.32     | 246.0                              | 160.6                   |
| Williamsburg village . . . . .                                   | 449        | 527     | 456    | 310           | 345    | 262    | 0.48                                 | 0.48      | 935.4                              | 645.8                   |
| Truth or Consequences<br>West CCD . . . . .                      | 2,674      | 3,023   | 1,942  | 1,670         | 1,821  | 1,225  | 1,910.33                             | 1,903.25  | 1.4                                | 0.9                     |
| Arrey CDP . . . . .  | 232        | (X)     | (X)    | 94            | (X)    | (X)    | 0.79                                 | 0.79      | 293.7                              | 119.0                   |
| Caballo CDP . . . . .  | 112        | (X)     | (X)    | 68            | (X)    | (X)    | 0.98                                 | 0.98      | 114.3                              | 69.4                    |
| Hillsboro CDP . . . . .  | 124        | (X)     | (X)    | 129           | (X)    | (X)    | 2.13                                 | 2.13      | 58.2                               | 60.6                    |
| Kingston CDP . . . . .   | 32         | (X)     | (X)    | 48            | (X)    | (X)    | 0.20                                 | 0.20      | 160.0                              | 240.0                   |
| Las Palomas CDP . . . . .  | 173        | (X)     | (X)    | 89            | (X)    | (X)    | 1.60                                 | 1.60      | 108.1                              | 55.6                    |
| Oasis CDP . . . . .  | 149        | (X)     | (X)    | 100           | (X)    | (X)    | 2.09                                 | 2.09      | 71.3                               | 47.8                    |
| Truth or Consequences<br>city (part) . . . . .                   | —          | (X)     | (X)    | —             | (X)    | (X)    | 1.25                                 | 1.25      | —                                  | —                       |
| Winston CDP . . . . .  | 61         | (X)     | (X)    | 67            | (X)    | (X)    | 0.43                                 | 0.43      | 141.9                              | 155.8                   |
| Socorro County . . . . .   | 17,866     | 18,078  | 14,764 | 8,059         | 7,808  | 6,289  | 6,648.75                             | 6,646.68  | 2.7                                | 1.2                     |
| Claunch CCD . . . . .  | 97         | 125     | 122    | 76            | 95     | 58     | 2,086.32                             | 2,086.32  | —                                  | —                       |
| Magdalena CCD . . . . .  | 3,415      | 13,531  | 2,804  | 1,496         | 5,802  | 1,105  | 3,292.12                             | 3,291.62  | 1.0                                | 0.5                     |
| Alamillo CDP . . . . .   | 102        | (X)     | (X)    | 49            | (X)    | (X)    | 1.20                                 | 1.20      | 85.0                               | 40.8                    |
| Alamo CDP . . . . .  | 1,085      | 1,183   | (X)    | 343           | 272    | (X)    | 39.17                                | 39.17     | 27.7                               | 8.8                     |
| Lemitar CDP (part) . . . . .                                     | 41         | (X)     | (X)    | 20            | (X)    | (X)    | 0.33                                 | 0.33      | 124.2                              | 60.6                    |
| Magdalena village . . . . .                                      | 938        | 913     | 861    | 485           | 470    | 421    | 6.26                                 | 6.26      | 149.8                              | 77.5                    |
| Socorro city (part) . . . . .                                    | —          | 8,877   | —      | —             | 3,940  | —      | 0.01                                 | 0.01      | —                                  | —                       |

Table 8.

**Population and Housing Units: 1990 to 2010; and Area Measurements and Density: 2010—Con.**

[For information concerning historical counts and geographic change, see "User Notes." For information on confidentiality, nonsampling error, and definitions, see Appendixes]

| State<br>County/County Equivalent<br>County Subdivision<br>Place | Population |        |        | Housing units |       |       | Area measurements in<br>square miles |           | Average per square mile<br>of land |                         |
|--|------------|--------|--------|---------------|-------|-------|--------------------------------------|-----------|------------------------------------|-------------------------|
|  | 2010       | 2000   | 1990   | 2010          | 2000  | 1990  | Total area                           | Land area | Population<br>density              | Housing unit<br>density |
| <b>New Mexico—Con.</b>   |            |        |        |               |       |       |                                      |           |                                    |                         |
| Socorro County—Con.  |            |        |        |               |       |       |                                      |           |                                    |                         |
| Socorro CCD  | 14,354     | (X)    | (X)    | 6,487         | (X)   | (X)   | 1,270.31                             | 1,268.74  | 11.3                               | 5.1                     |
| Abeytas CDP  | 56         | (X)    | (X)    | 28            | (X)   | (X)   | 1.23                                 | 1.23      | 45.5                               | 22.8                    |
| Chamizal CDP   | 101        | (X)    | (X)    | 47            | (X)   | (X)   | 0.44                                 | 0.44      | 229.5                              | 106.8                   |
| Escondida CDP  | 47         | (X)    | (X)    | 31            | (X)   | (X)   | 0.14                                 | 0.14      | 335.7                              | 221.4                   |
| La Joya CDP  | 82         | (X)    | (X)    | 47            | (X)   | (X)   | 0.94                                 | 0.94      | 87.2                               | 50.0                    |
| Las Nutrias CDP  | 149        | (X)    | (X)    | 80            | (X)   | (X)   | 0.97                                 | 0.97      | 153.6                              | 82.5                    |
| Lemitar CDP (part)   | 289        | (X)    | (X)    | 156           | (X)   | (X)   | 1.04                                 | 1.04      | 277.9                              | 150.0                   |
| Luis Lopez CDP   | 107        | (X)    | (X)    | 51            | (X)   | (X)   | 0.54                                 | 0.54      | 198.1                              | 94.4                    |
| Polvadera CDP  | 269        | (X)    | (X)    | 119           | (X)   | (X)   | 0.97                                 | 0.97      | 277.3                              | 122.7                   |
| San Acacia CDP   | 44         | (X)    | (X)    | 24            | (X)   | (X)   | 0.70                                 | 0.70      | 62.9                               | 34.3                    |
| San Antonio CDP  | 165        | (X)    | (X)    | 96            | (X)   | (X)   | 0.45                                 | 0.45      | 366.7                              | 213.3                   |
| San Antonio CDP  | 94         | (X)    | (X)    | 42            | (X)   | (X)   | 1.73                                 | 1.73      | 54.3                               | 24.3                    |
| Socorro city (part)  | 9,051      | —      | 8,159  | 4,066         | —     | 3,502 | 14.39                                | 14.38     | 629.4                              | 282.8                   |
| Veguita CDP  | 232        | (X)    | (X)    | 89            | (X)   | (X)   | 0.84                                 | 0.84      | 276.2                              | 106.0                   |
| Taos County  |            |        |        |               |       |       |                                      |           |                                    |                         |
| Arroyo Hondo CCD   | 4,364      | 3,909  | 2,679  | 3,087         | 2,711 | 1,440 | 135.47                               | 135.46    | 32.2                               | 22.8                    |
| Arroyo Hondo CDP   | 474        | (X)    | (X)    | 251           | (X)   | (X)   | 1.65                                 | 1.65      | 287.3                              | 152.1                   |
| Arroyo Seco CDP  | 1,785      | (X)    | (X)    | 1,118         | (X)   | (X)   | 6.82                                 | 6.82      | 261.7                              | 163.9                   |
| Questa village (part)  | 13         | 20     | 8      | 13            | 14    | 7     | 0.22                                 | 0.22      | 59.1                               | 59.1                    |
| San Cristobal CDP  | 273        | (X)    | (X)    | 144           | (X)   | (X)   | 6.89                                 | 6.89      | 39.6                               | 20.9                    |
| Taos Ski Valley village (part)                                   | 69         | 56     | (X)    | 272           | 263   | (X)   | 2.30                                 | 2.30      | 30.0                               | 118.3                   |
| Peñasco CCD  | 1,300      | 1,401  | 1,257  | 879           | 943   | 774   | 212.53                               | 212.52    | 6.1                                | 4.1                     |
| Picuris CCD  | 1,886      | 1,801  | 1,882  | 975           | 883   | 839   | 27.36                                | 27.36     | 68.9                               | 35.6                    |
| Chamisal CDP   | 310        | 301    | 272    | 171           | 156   | 143   | 1.64                                 | 1.64      | 189.0                              | 104.3                   |
| Peñasco CDP  | 589        | 572    | 648    | 303           | 272   | 280   | 1.22                                 | 1.22      | 482.8                              | 248.4                   |
| Picuris Pueblo CDP   | 68         | 86     | (X)    | 43            | 60    | (X)   | 0.46                                 | 0.46      | 147.8                              | 93.5                    |
| Rio Lucio CDP  | 389        | 379    | (X)    | 192           | 187   | (X)   | 1.05                                 | 1.05      | 370.5                              | 182.9                   |
| Vadito CDP   | 270        | 242    | 283    | 133           | 109   | 119   | 0.86                                 | 0.86      | 314.0                              | 154.7                   |
| Questa CCD   | 3,816      | 3,999  | 3,376  | 3,232         | 3,192 | 2,057 | 625.51                               | 624.30    | 6.1                                | 5.2                     |
| Costilla CDP   | 205        | (X)    | (X)    | 137           | (X)   | (X)   | 3.06                                 | 3.06      | 67.0                               | 44.8                    |
| Questa village (part)  | 1,757      | 1,844  | 1,699  | 977           | 874   | 763   | 4.91                                 | 4.91      | 357.8                              | 199.0                   |
| Red River town   | 477        | 484    | 387    | 756           | 880   | 479   | 1.00                                 | 1.00      | 477.0                              | 756.0                   |
| Taos Ski Valley village (part)                                   | —          | —      | (X)    | —             | —     | (X)   | 0.03                                 | 0.03      | —                                  | —                       |
| Taos CCD   | 18,458     | 15,541 | 11,265 | 10,164        | 7,794 | 5,449 | 344.00                               | 343.97    | 53.7                               | 29.5                    |
| Ranchos de Taos CDP  | 2,518      | 2,390  | 1,779  | 1,244         | 1,083 | 711   | 3.62                                 | 3.62      | 695.6                              | 343.6                   |
| Talpa CDP  | 778        | (X)    | (X)    | 450           | (X)   | (X)   | 1.32                                 | 1.31      | 593.9                              | 343.5                   |
| Taos town (part)   | 5,652      | 4,682  | 4,009  | 3,282         | 2,455 | 2,086 | 5.65                                 | 5.65      | 1,000.4                            | 580.9                   |
| Taos Pueblo CCD  | 2,162      | 2,325  | 2,206  | 1,003         | 1,151 | 1,222 | 119.76                               | 119.72    | 18.1                               | 8.4                     |
| Taos town (part)   | 64         | 18     | 56     | 36            | 11    | 29    | 0.04                                 | 0.04      | 1,600.0                            | 900.0                   |
| Taos Pueblo CDP  | 1,135      | 1,264  | 1,187  | 484           | 682   | 802   | 15.59                                | 15.59     | 72.8                               | 31.0                    |
| Tres Piedras CCD   | 951        | 1,003  | 453    | 925           | 730   | 239   | 739.79                               | 739.78    | 1.3                                | 1.3                     |
| Torrance County  |            |        |        |               |       |       |                                      |           |                                    |                         |
| Estancia CCD   | 16,383     | 16,911 | 10,285 | 7,798         | 7,257 | 4,878 | 3,345.73                             | 3,344.85  | 4.9                                | 2.3                     |
| Estancia CCD   | 14,089     | 14,694 | 8,031  | 6,400         | 6,110 | 3,697 | 1,218.43                             | 1,217.80  | 11.6                               | 5.3                     |
| Estancia town  | 1,655      | 1,584  | 792    | 492           | 487   | 383   | 5.77                                 | 5.75      | 287.8                              | 85.6                    |
| Indian Hills CDP   | 892        | (X)    | (X)    | 419           | (X)   | (X)   | 5.71                                 | 5.71      | 156.2                              | 73.4                    |
| McIntosh CDP   | 1,484      | (X)    | (X)    | 716           | (X)   | (X)   | 22.27                                | 22.27     | 66.6                               | 32.2                    |
| Manzano CDP  | 29         | 54     | (X)    | 21            | 22    | (X)   | 1.69                                 | 1.69      | 17.2                               | 12.4                    |
| Manzano Springs CDP (part)                                       | 102        | (X)    | (X)    | 75            | (X)   | (X)   | 1.79                                 | 1.79      | 57.0                               | 41.9                    |
| Moriarty city  | 1,910      | 1,765  | 1,399  | 892           | 775   | 597   | 5.84                                 | 5.84      | 327.1                              | 152.7                   |
| Tajique CDP  | 130        | 148    | (X)    | 68            | 63    | (X)   | 2.70                                 | 2.70      | 48.1                               | 25.2                    |
| Torreón CDP  | 237        | 244    | (X)    | 134           | 139   | (X)   | 8.25                                 | 8.25      | 28.7                               | 16.2                    |
| Mountainair-Encino CCD   | 2,294      | 2,217  | (X)    | 1,398         | 1,147 | (X)   | 2,127.31                             | 2,127.05  | 1.1                                | 0.7                     |
| Duran CDP  | 35         | (X)    | (X)    | 38            | (X)   | (X)   | 4.69                                 | 4.69      | 7.5                                | 8.1                     |
| Encino village   | 82         | 94     | 131    | 62            | 70    | 76    | 1.99                                 | 1.99      | 41.2                               | 31.2                    |
| Mountainair town   | 928        | 1,116  | 926    | 574           | 545   | 455   | 1.07                                 | 1.07      | 867.3                              | 536.4                   |
| Willard village  | 253        | 240    | 183    | 124           | 115   | 90    | 0.98                                 | 0.98      | 258.2                              | 126.5                   |
| Union County   |            |        |        |               |       |       |                                      |           |                                    |                         |
| Clayton North CCD  | 4,549      | 4,174  | 4,124  | 2,305         | 2,225 | 2,299 | 3,830.87                             | 3,823.74  | 1.2                                | 0.6                     |
| Clayton North CCD  | 819        | 806    | 860    | 541           | 545   | 563   | 2,413.13                             | 2,409.69  | 0.3                                | 0.2                     |
| Capulin CDP  | 66         | (X)    | (X)    | 43            | (X)   | (X)   | 1.48                                 | 1.48      | 44.6                               | 29.1                    |
| Clayton town (part)  | 27         | —      | —      | 10            | 1     | —     | 0.29                                 | 0.29      | 93.1                               | 34.5                    |
| Des Moines village   | 143        | 177    | 168    | 98            | 93    | 80    | 1.11                                 | 1.11      | 128.8                              | 88.3                    |
| Folsom village   | 56         | 75     | 71     | 36            | 44    | 43    | 0.53                                 | 0.53      | 105.7                              | 67.9                    |
| Grenville village  | 38         | 25     | 24     | 15            | 14    | 23    | 0.62                                 | 0.62      | 61.3                               | 24.2                    |
| Clayton South CCD  | 3,730      | 3,368  | 3,264  | 1,764         | 1,680 | 1,736 | 1,417.74                             | 1,414.05  | 2.6                                | 1.2                     |
| Clayton town (part)  | 2,953      | 2,524  | 2,484  | 1,337         | 1,288 | 1,316 | 7.84                                 | 7.82      | 377.6                              | 171.0                   |

Table 8.

**Population and Housing Units: 1990 to 2010; and Area Measurements and Density: 2010—Con.**

[For information concerning historical counts and geographic change, see "User Notes." For information on confidentiality, nonsampling error, and definitions, see Appendixes]

| State<br>County/County Equivalent<br>County Subdivision<br>Place | Population |        |        | Housing units |        |        | Area measurements in<br>square miles |           | Average per square mile<br>of land |                         |
|--|------------|--------|--------|---------------|--------|--------|--------------------------------------|-----------|------------------------------------|-------------------------|
|  | 2010       | 2000   | 1990   | 2010          | 2000   | 1990   | Total area                           | Land area | Population<br>density              | Housing unit<br>density |
| <b>New Mexico—Con.</b>   |            |        |        |               |        |        |                                      |           |                                    |                         |
| Valencia County . . . . .  | 76,569     | 66,152 | 45,235 | 30,085        | 24,643 | 16,781 | 1,068.29                             | 1,066.17  | 71.8                               | 28.2                    |
| Belen CCD . . . . .  | 20,808     | 19,043 | 14,860 | 9,115         | 7,916  | 6,007  | 709.11                               | 708.29    | 29.4                               | 12.9                    |
| Belen city (part) . . . . .                                      | 7,267      | 6,898  | 6,547  | 3,345         | 2,951  | 2,622  | 5.60                                 | 5.59      | 1,300.0                            | 598.4                   |
| Casa Colorada CDP . . . . .                                      | 272        | 56     | (X)    | 127           | 21     | (X)    | 5.62                                 | 5.61      | 48.5                               | 22.6                    |
| Highland Meadows CDP . . . . .                                   | 624        | (X)    | (X)    | 305           | (X)    | (X)    | 7.02                                 | 7.01      | 89.0                               | 43.5                    |
| Jarales CDP . . . . .  | 2,475      | 1,434  | (X)    | 1,004         | 534    | (X)    | 8.69                                 | 8.68      | 285.1                              | 115.7                   |
| Los Chaves CDP (part) . . . . .                                  | 75         | 48     | 44     | 27            | 20     | 17     | 0.22                                 | 0.22      | 340.9                              | 122.7                   |
| Madrone CDP . . . . .  | 707        | (X)    | (X)    | 253           | (X)    | (X)    | 3.08                                 | 3.08      | 229.5                              | 82.1                    |
| Pueblitos CDP . . . . .  | 794        | (X)    | (X)    | 343           | (X)    | (X)    | 2.14                                 | 2.14      | 371.0                              | 160.3                   |
| Rio Communities CDP . . . . .                                    | 4,723      | 4,213  | 3,233  | 2,140         | 1,910  | 1,447  | 6.27                                 | 6.26      | 754.5                              | 341.9                   |
| Sausal CDP (part) . . . . .                                      | 979        | (X)    | (X)    | 420           | (X)    | (X)    | 2.07                                 | 2.07      | 472.9                              | 202.9                   |
| Los Lunas CCD . . . . .  | 55,761     | 47,109 | 30,375 | 20,970        | 16,727 | 10,774 | 359.19                               | 357.88    | 155.8                              | 58.6                    |
| Adelino CDP . . . . .  | 823        | (X)    | (X)    | 346           | (X)    | (X)    | 2.75                                 | 2.75      | 299.3                              | 125.8                   |
| Belen city (part) . . . . .                                      | 2          | 3      | (X)    | 1             | 1      | (X)    | 2.72                                 | 2.70      | 0.7                                | 0.4                     |
| Bosque Farms village . . . . .                                   | 3,904      | 3,931  | 3,791  | 1,611         | 1,476  | 1,384  | 3.98                                 | 3.97      | 983.4                              | 405.8                   |
| Chical CDP . . . . .   | 107        | (X)    | (X)    | 40            | (X)    | (X)    | 0.83                                 | 0.83      | 128.9                              | 48.2                    |
| El Cerro CDP . . . . .   | 2,953      | (X)    | (X)    | 1,171         | (X)    | (X)    | 4.24                                 | 4.24      | 696.5                              | 276.2                   |
| El Cerro Mission CDP . . . . .                                   | 4,657      | (X)    | (X)    | 1,556         | (X)    | (X)    | 5.88                                 | 5.88      | 792.0                              | 264.6                   |
| Las Maravillas CDP . . . . .                                     | 1,628      | (X)    | (X)    | 611           | (X)    | (X)    | 1.02                                 | 1.02      | 1,596.1                            | 599.0                   |
| Los Chaves CDP (part) . . . . .                                  | 5,371      | 4,985  | 3,828  | 2,124         | 1,868  | 1,438  | 10.00                                | 10.00     | 537.1                              | 212.4                   |
| Los Lunas village . . . . .                                      | 14,835     | 10,034 | 6,013  | 5,916         | 3,845  | 2,272  | 14.64                                | 14.63     | 1,014.0                            | 404.4                   |
| Meadow Lake CDP . . . . .  | 4,708      | 4,491  | 1,590  | 1,555         | 1,543  | 596    | 11.56                                | 11.54     | 408.0                              | 134.7                   |
| Monterey Park CDP . . . . .                                      | 1,567      | (X)    | (X)    | 436           | (X)    | (X)    | 2.62                                 | 2.62      | 598.1                              | 166.4                   |
| Peralta town . . . . .   | 3,660      | 3,750  | 3,182  | 1,481         | 1,413  | 1,237  | 4.46                                 | 4.46      | 820.6                              | 332.1                   |
| Sausal CDP (part) . . . . .                                      | 77         | (X)    | (X)    | 39            | (X)    | (X)    | 0.21                                 | 0.21      | 366.7                              | 185.7                   |
| Tome CDP . . . . .   | 1,867      | (X)    | (X)    | 765           | (X)    | (X)    | 4.95                                 | 4.95      | 377.2                              | 154.5                   |
| Valencia CDP . . . . .   | 2,192      | 4,500  | 3,917  | 876           | 1,646  | 1,378  | 2.00                                 | 2.00      | 1,096.0                            | 438.0                   |

This page is intentionally blank.

Table 9.

**Population and Housing Units: 1990 to 2010; and Area Measurements and Density: 2010**

[For information concerning historical counts and geographic change, see "User Notes." For information on confidentiality, nonsampling error, and definitions, see Appendixes]

| State<br>Place and [in Selected States] County Subdivision | Population       |                  |                  |       | Percent<br>change<br>2000 to<br>2010 | Housing units  |                |                | Percent<br>change<br>2000 to<br>2010 |
|--|------------------|------------------|------------------|-------|--------------------------------------|----------------|----------------|----------------|--------------------------------------|
|  | 2010             | 2000             | 1990             |       |                                      | 2010           | 2000           | 1990           |                                      |
| <b>New Mexico</b> .....                                    | <b>2,059,179</b> | <b>1,819,046</b> | <b>1,515,069</b> |       | <b>13.2</b>                          | <b>901,388</b> | <b>780,579</b> | <b>632,058</b> | <b>15.5</b>                          |
| Abeytas CDP, Socorro County .....                          | 56               | (X)              | (X)              | (X)   | (X)                                  | 28             | (X)            | (X)            | (X)                                  |
| Abiquiu CDP, Rio Arriba County .....                       | 231              | (X)              | (X)              | (X)   | (X)                                  | 126            | (X)            | (X)            | (X)                                  |
| Acomita Lake CDP, Cibola County .....                      | 416              | 312              | 273              | 33.3  | 125                                  | 94             | 77             | 33.0           |                                      |
| Adelino CDP, Valencia County .....                         | 823              | (X)              | (X)              | (X)   | (X)                                  | 346            | (X)            | (X)            | (X)                                  |
| Agua Fria CDP, Santa Fe County .....                       | 2,800            | 2,051            | 3,717            | 36.5  | 1,134                                | 760            | 1,400          | 49.2           |                                      |
| Alamillo CDP, Socorro County .....                         | 102              | (X)              | (X)              | (X)   | (X)                                  | 49             | (X)            | (X)            | (X)                                  |
| Alamo CDP, Socorro County .....                            | 1,085            | 1,183            | (X)              | -8.3  | 343                                  | 272            | (X)            | 26.1           |                                      |
| Alamogordo city, Otero County .....                        | 30,403           | 35,582           | 27,596           | -14.6 | 14,052                               | 15,920         | 11,974         | -11.7          |                                      |
| Albuquerque city, Bernalillo County .....                  | 545,852          | 448,607          | 384,619          | 21.7  | 239,166                              | 198,465        | 166,829        | 20.5           |                                      |
| Alcalde CDP, Rio Arriba County .....                       | 285              | 377              | 308              | -24.4 | 138                                  | 138            | 122            | -              |                                      |
| Algodones CDP, Sandoval County .....                       | 814              | 688              | (X)              | 18.3  | 303                                  | 257            | (X)            | 17.9           |                                      |
| Angel Fire village, Colfax County .....                    | 1,216            | 1,048            | 93               | 16.0  | 2,417                                | 1,791          | 616            | 35.0           |                                      |
| Animas CDP, Hidalgo County .....                           | 237              | (X)              | (X)              | (X)   | 115                                  | (X)            | (X)            | (X)            |                                      |
| Anthony CDP, Doña Ana County .....                         | 9,360            | 7,904            | 5,160            | 18.4  | 2,809                                | 2,217          | 1,381          | 26.7           |                                      |
| Anton Chico CDP, Guadalupe County .....                    | 188              | (X)              | (X)              | (X)   | 118                                  | (X)            | (X)            | (X)            |                                      |
| Anzac Village CDP, Cibola County .....                     | 54               | (X)              | (X)              | (X)   | 22                                   | (X)            | (X)            | (X)            |                                      |
| Apache Creek CDP, Catron County .....                      | 67               | (X)              | (X)              | (X)   | 43                                   | (X)            | (X)            | (X)            |                                      |
| Aragon CDP, Catron County .....                            | 94               | (X)              | (X)              | (X)   | 101                                  | (X)            | (X)            | (X)            |                                      |
| Arenas Valley CDP, Grant County .....                      | 1,522            | (X)              | (X)              | (X)   | 711                                  | (X)            | (X)            | (X)            |                                      |
| Arrey CDP, Sierra County .....                             | 232              | (X)              | (X)              | (X)   | 94                                   | (X)            | (X)            | (X)            |                                      |
| Arroyo Hondo CDP, Taos County .....                        | 474              | (X)              | (X)              | (X)   | 251                                  | (X)            | (X)            | (X)            |                                      |
| Arroyo Seco CDP, Taos County .....                         | 1,785            | (X)              | (X)              | (X)   | 1,118                                | (X)            | (X)            | (X)            |                                      |
| Artesia city, Eddy County .....                            | 11,301           | 10,692           | 10,610           | 5.7   | 4,724                                | 4,593          | 4,510          | 2.9            |                                      |
| Atoka CDP, Eddy County .....                               | 1,077            | (X)              | (X)              | (X)   | 423                                  | (X)            | (X)            | (X)            |                                      |
| Aztec city, San Juan County .....                          | 6,763            | 6,378            | 5,480            | 6.0   | 2,892                                | 2,545          | 2,159          | 13.6           |                                      |
| Bayard city, Grant County .....                            | 2,328            | 2,534            | 2,598            | -8.1  | 1,087                                | 1,100          | 1,028          | -1.2           |                                      |
| Beclabito CDP, San Juan County .....                       | 317              | 339              | (X)              | -6.5  | 107                                  | 130            | (X)            | -17.7          |                                      |
| Belen city, Valencia County .....                          | 7,269            | 6,901            | 6,547            | 5.3   | 3,346                                | 2,952          | 2,622          | 13.3           |                                      |
| Bent CDP, Otero County .....                               | 119              | (X)              | (X)              | (X)   | 89                                   | (X)            | (X)            | (X)            |                                      |
| Berino CDP, Doña Ana County .....                          | 1,441            | (X)              | (X)              | (X)   | 389                                  | (X)            | (X)            | (X)            |                                      |
| Bernalillo town, Sandoval County .....                     | 8,320            | 6,611            | 5,960            | 25.9  | 3,207                                | 2,473          | 2,179          | 29.7           |                                      |
| Bibo CDP, Cibola County .....                              | 140              | (X)              | (X)              | (X)   | 75                                   | (X)            | (X)            | (X)            |                                      |
| Black Rock CDP, McKinley County .....                      | 1,323            | 1,252            | 858              | 5.7   | 389                                  | 349            | 244            | 11.5           |                                      |
| Blanco CDP, San Juan County .....                          | 388              | (X)              | (X)              | (X)   | 179                                  | (X)            | (X)            | (X)            |                                      |
| Bloomfield city, San Juan County .....                     | 8,112            | 6,417            | 5,214            | 26.4  | 3,100                                | 2,446          | 1,846          | 26.7           |                                      |
| Bluewater Acres CDP, Cibola County .....                   | 206              | (X)              | (X)              | (X)   | 317                                  | (X)            | (X)            | (X)            |                                      |
| Bluewater Village CDP, Cibola County .....                 | 628              | (X)              | (X)              | (X)   | 274                                  | (X)            | (X)            | (X)            |                                      |
| Boles Acres CDP, Otero County .....                        | 1,638            | 1,172            | 1,409            | 39.8  | 835                                  | 562            | 619            | 48.6           |                                      |
| Bosque Farms village, Valencia County .....                | 3,904            | 3,931            | 3,791            | -0.7  | 1,611                                | 1,476          | 1,384          | 9.1            |                                      |
| Brazos CDP, Rio Arriba County .....                        | 44               | (X)              | (X)              | (X)   | 29                                   | (X)            | (X)            | (X)            |                                      |
| Brimhall Nizhoni CDP, McKinley County .....                | 199              | 373              | (X)              | -46.6 | 84                                   | 132            | (X)            | -36.4          |                                      |
| Buckhorn CDP, Grant County .....                           | 200              | (X)              | (X)              | (X)   | 104                                  | (X)            | (X)            | (X)            |                                      |
| Caballo CDP, Sierra County .....                           | 112              | (X)              | (X)              | (X)   | 68                                   | (X)            | (X)            | (X)            |                                      |
| Cañada de los Alamos CDP, Santa Fe County .....            | 434              | 358              | (X)              | 21.2  | 222                                  | 165            | (X)            | 34.5           |                                      |
| Canjilon CDP, Rio Arriba County .....                      | 256              | (X)              | (X)              | (X)   | 157                                  | (X)            | (X)            | (X)            |                                      |
| Cannon AFB CDP, Curry County .....                         | 2,245            | 2,557            | 3,312            | -12.2 | 987                                  | 1,087          | 759            | -9.2           |                                      |
| Cañon CDP, Sandoval County .....                           | 327              | (X)              | (X)              | (X)   | 190                                  | (X)            | (X)            | (X)            |                                      |
| Cañones CDP, Rio Arriba County .....                       | 118              | (X)              | (X)              | (X)   | 61                                   | (X)            | (X)            | (X)            |                                      |
| Canova CDP, Rio Arriba County .....                        | 118              | (X)              | (X)              | (X)   | 48                                   | (X)            | (X)            | (X)            |                                      |
| Capitan village, Lincoln County .....                      | 1,489            | 1,443            | 842              | 3.2   | 804                                  | 717            | 530            | 12.1           |                                      |
| Gallina CDP, Rio Arriba County .....                       | 286              | (X)              | (X)              | (X)   | 156                                  | (X)            | (X)            | (X)            |                                      |
| Capulin CDP, Union County .....                            | 66               | (X)              | (X)              | (X)   | 43                                   | (X)            | (X)            | (X)            |                                      |
| Carlsbad city, Eddy County .....                           | 26,138           | 25,625           | 24,952           | 2.0   | 11,243                               | 11,421         | 10,575         | -1.6           |                                      |
| Carnuel CDP, Bernalillo County .....                       | 1,232            | 872              | (X)              | 41.3  | 597                                  | 398            | (X)            | 50.0           |                                      |
| Carrizozo town, Lincoln County .....                       | 996              | 1,036            | 1,075            | -3.9  | 558                                  | 514            | 577            | 8.6            |                                      |
| Casa Colorada CDP, Valencia County .....                   | 272              | 56               | (X)              | 385.7 | 127                                  | 21             | (X)            | 504.8          |                                      |
| Causey village, Roosevelt County .....                     | 104              | 52               | 57               | 100.0 | 53                                   | 23             | 29             | 130.4          |                                      |
| Cedar Crest CDP, Bernalillo County .....                   | 958              | 1,060            | (X)              | -9.6  | 485                                  | 501            | (X)            | -3.2           |                                      |
| Cedar Grove CDP, Santa Fe County .....                     | 747              | 599              | (X)              | 24.7  | 329                                  | 249            | (X)            | 32.1           |                                      |
| Cedar Hill CDP, San Juan County .....                      | 847              | (X)              | (X)              | (X)   | 369                                  | (X)            | (X)            | (X)            |                                      |
| Cedro CDP, Bernalillo County .....                         | 430              | (X)              | (X)              | (X)   | 239                                  | (X)            | (X)            | (X)            |                                      |
| Chama village, Rio Arriba County .....                     | 1,022            | 1,199            | 1,048            | -14.8 | 596                                  | 601            | 566            | -0.8           |                                      |
| Chamberino CDP, Doña Ana County .....                      | 919              | (X)              | (X)              | (X)   | 327                                  | (X)            | (X)            | (X)            |                                      |
| Chamisal CDP, Taos County .....                            | 310              | 301              | 272              | 3.0   | 171                                  | 156            | 143            | 9.6            |                                      |
| Chamita CDP, Rio Arriba County .....                       | 870              | (X)              | (X)              | (X)   | 374                                  | (X)            | (X)            | (X)            |                                      |
| Chamizal CDP, Socorro County .....                         | 101              | (X)              | (X)              | (X)   | 47                                   | (X)            | (X)            | (X)            |                                      |
| Chaparral CDP .....  | 14,631           | 6,117            | 2,962            | 139.2 | 4,654                                | 2,134          | 1,020          | 118.1          |                                      |
| Doña Ana County .....                                      | 6,965            | 6,117            | 2,962            | 13.9  | 2,428                                | 2,134          | 1,020          | 13.8           |                                      |
| Otero County .....   | 7,666            | (X)              | (X)              | (X)   | 2,226                                | (X)            | (X)            | (X)            |                                      |
| Chical CDP, Valencia County .....                          | 107              | (X)              | (X)              | (X)   | 40                                   | (X)            | (X)            | (X)            |                                      |



Table 9.

**Population and Housing Units: 1990 to 2010; and Area Measurements and Density: 2010—Con.**

[For information concerning historical counts and geographic change, see "User Notes." For information on confidentiality, nonsampling error, and definitions, see Appendixes]

| Area measurements in square miles |                   | Average per square mile of land |                      | State<br>Place and [in Selected States] County Subdivision |
|-----------------------------------|-------------------|---------------------------------|----------------------|--|
| Total area                        | Land area         | Population density              | Housing unit density |  |
| <b>121,590.30</b>                 | <b>121,298.15</b> | <b>17.0</b>                     | <b>7.4</b>           | <b>New Mexico</b>  |
| 1.23                              | 1.23              | 45.5                            | 22.8                 | Abeytas CDP, Socorro County                                |
| 0.95                              | 0.95              | 243.2                           | 132.6                | Abiquiu CDP, Rio Arriba County                             |
| 3.54                              | 3.42              | 121.6                           | 36.5                 | Acomita Lake CDP, Cibola County                            |
| 2.75                              | 2.75              | 299.3                           | 125.8                | Adelino CDP, Valencia County                               |
| 2.62                              | 2.54              | 1,102.4                         | 446.5                | Agua Fria CDP, Santa Fe County                             |
| 1.20                              | 1.20              | 85.0                            | 40.8                 | Alamillo CDP, Socorro County                               |
| 39.17                             | 39.17             | 27.7                            | 8.8                  | Alamo CDP, Socorro County                                  |
| 21.45                             | 21.43             | 1,418.7                         | 655.7                | Alamogordo city, Otero County                              |
| 189.55                            | 187.73            | 2,907.6                         | 1,274.0              | Albuquerque city, Bernalillo County                        |
| 0.52                              | 0.52              | 548.1                           | 265.4                | Alcalde CDP, Rio Arriba County                             |
| 7.28                              | 7.19              | 113.2                           | 42.1                 | Algodones CDP, Sandoval County                             |
| 28.97                             | 28.93             | 42.0                            | 83.5                 | Angel Fire village, Colfax County                          |
| 15.67                             | 15.67             | 15.1                            | 7.3                  | Animas CDP, Hidalgo County                                 |
| 3.96                              | 3.96              | 2,363.6                         | 709.3                | Anthony CDP, Doña Ana County                               |
| 1.78                              | 1.78              | 105.6                           | 66.3                 | Anton Chico CDP, Guadalupe County                          |
| 0.56                              | 0.56              | 96.4                            | 39.3                 | Anzac Village CDP, Cibola County                           |
| 8.22                              | 8.20              | 8.2                             | 5.2                  | Apache Creek CDP, Catron County                            |
| 8.46                              | 8.45              | 11.1                            | 12.0                 | Aragon CDP, Catron County                                  |
| 4.07                              | 4.07              | 374.0                           | 174.7                | Arenas Valley CDP, Grant County                            |
| 0.79                              | 0.79              | 293.7                           | 119.0                | Arrey CDP, Sierra County                                   |
| 1.65                              | 1.65              | 287.3                           | 152.1                | Arroyo Hondo CDP, Taos County                              |
| 6.82                              | 6.82              | 261.7                           | 163.9                | Arroyo Seco CDP, Taos County                               |
| 9.94                              | 9.92              | 1,139.2                         | 476.2                | Artesia city, Eddy County                                  |
| 6.79                              | 6.76              | 159.3                           | 62.6                 | Atoka CDP, Eddy County                                     |
| 12.59                             | 12.53             | 539.7                           | 230.8                | Aztec city, San Juan County                                |
| 0.95                              | 0.95              | 2,450.5                         | 1,144.2              | Bayard city, Grant County                                  |
| 7.53                              | 7.53              | 42.1                            | 14.2                 | Beclabito CDP, San Juan County                             |
| 8.32                              | 8.29              | 876.8                           | 403.6                | Belen city, Valencia County                                |
| 6.14                              | 6.13              | 19.4                            | 14.5                 | Bent CDP, Otero County                                     |
| 0.93                              | 0.93              | 1,549.5                         | 418.3                | Berino CDP, Doña Ana County                                |
| 4.94                              | 4.78              | 1,740.6                         | 670.9                | Bernalillo town, Sandoval County                           |
| 8.95                              | 8.94              | 15.7                            | 8.4                  | Bibo CDP, Cibola County                                    |
| 1.74                              | 1.69              | 782.8                           | 230.2                | Black Rock CDP, McKinley County                            |
| 3.64                              | 3.46              | 112.1                           | 51.7                 | Blanco CDP, San Juan County                                |
| 7.96                              | 7.91              | 1,025.5                         | 391.9                | Bloomfield city, San Juan County                           |
| 3.14                              | 3.13              | 65.8                            | 101.3                | Bluewater Acres CDP, Cibola County                         |
| 10.11                             | 10.09             | 62.2                            | 27.2                 | Bluewater Village CDP, Cibola County                       |
| 12.17                             | 12.17             | 134.6                           | 68.6                 | Boles Acres CDP, Otero County                              |
| 3.98                              | 3.97              | 983.4                           | 405.8                | Bosque Farms village, Valencia County                      |
| 0.22                              | 0.22              | 200.0                           | 131.8                | Brazos CDP, Rio Arriba County                              |
| 16.31                             | 16.31             | 12.2                            | 5.2                  | Brimhall Nizhoni CDP, McKinley County                      |
| 4.64                              | 4.64              | 43.1                            | 22.4                 | Buckhorn CDP, Grant County                                 |
| 0.98                              | 0.98              | 114.3                           | 69.4                 | Caballo CDP, Sierra County                                 |
| 3.68                              | 3.68              | 117.9                           | 60.3                 | Cañada de los Alamos CDP, Santa Fe County                  |
| 3.21                              | 3.21              | 79.8                            | 48.9                 | Canjilon CDP, Rio Arriba County                            |
| 5.87                              | 5.80              | 387.1                           | 170.2                | Cannon AFB CDP, Curry County                               |
| 16.11                             | 16.11             | 20.3                            | 11.8                 | Cañon CDP, Sandoval County                                 |
| 4.14                              | 4.14              | 28.5                            | 14.7                 | Cañones CDP, Rio Arriba County                             |
| 0.86                              | 0.85              | 138.8                           | 56.5                 | Canova CDP, Rio Arriba County                              |
| 3.22                              | 3.22              | 462.4                           | 249.7                | Capitan village, Lincoln County                            |
| 4.51                              | 4.50              | 63.6                            | 34.7                 | Gallina CDP, Rio Arriba County                             |
| 1.48                              | 1.48              | 44.6                            | 29.1                 | Capulin CDP, Union County                                  |
| 29.21                             | 28.94             | 903.2                           | 388.5                | Carlsbad city, Eddy County                                 |
| 5.43                              | 5.40              | 228.1                           | 110.6                | Carnuel CDP, Bernalillo County                             |
| 8.36                              | 8.36              | 119.1                           | 66.7                 | Carrizozo town, Lincoln County                             |
| 5.62                              | 5.61              | 48.5                            | 22.6                 | Casa Colorada CDP, Valencia County                         |
| 3.84                              | 3.84              | 27.1                            | 13.8                 | Causey village, Roosevelt County                           |
| 3.12                              | 3.12              | 307.1                           | 155.4                | Cedar Crest CDP, Bernalillo County                         |
| 18.05                             | 18.03             | 41.4                            | 18.2                 | Cedar Grove CDP, Santa Fe County                           |
| 5.56                              | 5.35              | 158.3                           | 69.0                 | Cedar Hill CDP, San Juan County                            |
| 5.35                              | 5.35              | 80.4                            | 44.7                 | Cedro CDP, Bernalillo County                               |
| 2.70                              | 2.67              | 382.8                           | 223.2                | Chama village, Rio Arriba County                           |
| 3.06                              | 3.06              | 300.3                           | 106.9                | Chamberino CDP, Doña Ana County                            |
| 1.64                              | 1.64              | 189.0                           | 104.3                | Chamisal CDP, Taos County                                  |
| 3.90                              | 3.85              | 226.0                           | 97.1                 | Chamita CDP, Rio Arriba County                             |
| 0.44                              | 0.44              | 229.5                           | 106.8                | Chamizal CDP, Socorro County                               |
| 59.23                             | 59.23             | 247.0                           | 78.6                 | Chaparral CDP  |
| 38.74                             | 38.74             | 179.8                           | 62.7                 | Doña Ana County  |
| 20.49                             | 20.49             | 374.1                           | 108.6                | Otero County   |
| 0.83                              | 0.83              | 128.9                           | 48.2                 | Chical CDP, Valencia County                                |

Table 9.

**Population and Housing Units: 1990 to 2010; and Area Measurements and Density: 2010—Con.**

[For information concerning historical counts and geographic change, see "User Notes." For information on confidentiality, nonsampling error, and definitions, see Appendixes]

| State<br>Place and [in Selected States] County Subdivision | Population |        |        |       | Percent<br>change<br>2000 to<br>2010 | Housing units |        |      | Percent<br>change<br>2000 to<br>2010 |
|--|------------|--------|--------|-------|--------------------------------------|---------------|--------|------|--------------------------------------|
|  | 2010       | 2000   | 1990   |       |                                      | 2010          | 2000   | 1990 |                                      |
| Chili CDP, Rio Arriba County . . . . .                     | 654        | (X)    | (X)    | (X)   |                                      | 280           | (X)    | (X)  | (X)                                  |
| Chilili CDP, Bernalillo County . . . . .                   | 137        | 113    | (X)    | (X)   | 21.2                                 | 53            | 44     | (X)  | 20.5                                 |
| Chimayo CDP . . . . .                                      | 3,177      | 2,924  | 2,789  | 8.7   | 1,574                                | 1,323         | 1,110  |      | 19.0                                 |
| Rio Arriba County . . . . .                                | 2,532      | 2,294  | 2,150  | 10.4  | 1,232                                | 1,023         | 860    |      | 20.4                                 |
| Santa Fe County . . . . .                                  | 645        | 630    | 639    | 2.4   | 342                                  | 300           | 250    |      | 14.0                                 |
| Chupadero CDP, Santa Fe County . . . . .                   | 362        | 318    | (X)    | 13.8  | 231                                  | 145           | (X)    |      | 59.3                                 |
| Church Rock CDP, McKinley County . . . . .                 | 1,128      | 1,077  | (X)    | 4.7   | 321                                  | 299           | (X)    |      | 7.4                                  |
| Cimarron village, Colfax County . . . . .                  | 1,021      | 917    | 774    | 11.3  | 545                                  | 449           | 400    |      | 21.4                                 |
| City of the Sun CDP, Luna County . . . . .                 | 31         | (X)    | (X)    | (X)   | 48                                   | (X)           | (X)    |      | (X)                                  |
| Clayton town, Union County . . . . .                       | 2,980      | 2,524  | 2,484  | 18.1  | 1,347                                | 1,289         | 1,316  |      | 4.5                                  |
| Cliff CDP, Grant County . . . . .                          | 293        | (X)    | (X)    | (X)   | 160                                  | (X)           | (X)    |      | (X)                                  |
| Cloudcroft village, Otero County . . . . .                 | 674        | 749    | 636    | -10.0 | 1,043                                | 920           | 781    |      | 13.4                                 |
| Clovis city, Curry County . . . . .                        | 37,775     | 32,667 | 30,954 | 15.6  | 15,573                               | 14,269        | 12,978 |      | 9.1                                  |
| Cobre CDP, Grant County . . . . .                          | 39         | (X)    | (X)    | (X)   | 13                                   | (X)           | (X)    |      | (X)                                  |
| Cochiti CDP, Sandoval County . . . . .                     | 528        | 507    | 434    | 4.1   | 178                                  | 176           | 158    |      | 1.1                                  |
| Cochiti Lake CDP, Sandoval County . . . . .                | 569        | (X)    | (X)    | (X)   | 318                                  | (X)           | (X)    |      | (X)                                  |
| Columbus village, Luna County . . . . .                    | 1,664      | 1,765  | 641    | -5.7  | 681                                  | 720           | 315    |      | -5.4                                 |
| Conchas Dam CDP, San Miguel County . . . . .               | 186        | (X)    | (X)    | (X)   | 580                                  | (X)           | (X)    |      | (X)                                  |
| Cordova CDP, Rio Arriba County . . . . .                   | 414        | (X)    | (X)    | (X)   | 200                                  | (X)           | (X)    |      | (X)                                  |
| Corona village, Lincoln County . . . . .                   | 172        | 165    | 215    | 4.2   | 120                                  | 118           | 120    |      | 1.7                                  |
| Corrales village, Sandoval County . . . . .                | 8,329      | 7,334  | 5,453  | 13.6  | 3,809                                | 2,983         | 2,196  |      | 27.7                                 |
| Costilla CDP, Taos County . . . . .                        | 205        | (X)    | (X)    | (X)   | 137                                  | (X)           | (X)    |      | (X)                                  |
| Cotton City CDP, Hidalgo County . . . . .                  | 388        | (X)    | (X)    | (X)   | 183                                  | (X)           | (X)    |      | (X)                                  |
| Coyote CDP, Rio Arriba County . . . . .                    | 128        | (X)    | (X)    | (X)   | 72                                   | (X)           | (X)    |      | (X)                                  |
| Crownpoint CDP, McKinley County . . . . .                  | 2,278      | 2,630  | 2,108  | -13.4 | 837                                  | 937           | 673    |      | -10.7                                |
| Crusville CDP, Catron County . . . . .                     | 72         | (X)    | (X)    | (X)   | 46                                   | (X)           | (X)    |      | (X)                                  |
| Crystal CDP . . . . .                                      | 311        | 347    | (X)    | -10.4 | 120                                  | 113           | (X)    |      | 6.2                                  |
| McKinley County . . . . .                                  | 151        | 148    | (X)    | 2.0   | 44                                   | 45            | (X)    |      | -2.2                                 |
| San Juan County . . . . .                                  | 160        | 199    | (X)    | -19.6 | 76                                   | 68            | (X)    |      | 11.8                                 |
| Cuaratez CDP, Santa Fe County . . . . .                    | 469        | 452    | (X)    | 3.8   | 202                                  | 198           | (X)    |      | 2.0                                  |
| Cuba village, Sandoval County . . . . .                    | 731        | 590    | 760    | 23.9  | 392                                  | 290           | 329    |      | 35.2                                 |
| Cubero CDP, Cibola County . . . . .                        | 289        | (X)    | (X)    | (X)   | 147                                  | (X)           | (X)    |      | (X)                                  |
| Cundiyo CDP, Santa Fe County . . . . .                     | 72         | 95     | (X)    | -24.2 | 40                                   | 42            | (X)    |      | -4.8                                 |
| Cuyamungue CDP, Santa Fe County . . . . .                  | 479        | 421    | 329    | 13.8  | 224                                  | 165           | 126    |      | 35.8                                 |
| Cuyamungue Grant CDP, Santa Fe County . . . . .            | 226        | (X)    | (X)    | (X)   | 99                                   | (X)           | (X)    |      | (X)                                  |
| Datil CDP, Catron County . . . . .                         | 54         | (X)    | (X)    | (X)   | 49                                   | (X)           | (X)    |      | (X)                                  |
| Deming city, Luna County . . . . .                         | 14,855     | 14,116 | 10,970 | 5.2   | 6,226                                | 6,192         | 4,487  |      | 0.5                                  |
| Des Moines village, Union County . . . . .                 | 143        | 177    | 168    | -19.2 | 98                                   | 93            | 80     |      | 5.4                                  |
| Dexter town, Chaves County . . . . .                       | 1,266      | 1,235  | 898    | 2.5   | 452                                  | 434           | 348    |      | 4.1                                  |
| Dixon CDP, Rio Arriba County . . . . .                     | 926        | (X)    | (X)    | (X)   | 529                                  | (X)           | (X)    |      | (X)                                  |
| Doña Ana CDP, Doña Ana County . . . . .                    | 1,211      | 1,379  | 1,202  | -12.2 | 454                                  | 465           | 382    |      | -2.4                                 |
| Dora village, Roosevelt County . . . . .                   | 133        | 130    | 167    | 2.3   | 64                                   | 52            | 69     |      | 23.1                                 |
| Dulce CDP, Rio Arriba County . . . . .                     | 2,743      | 2,623  | 2,438  | 4.6   | 974                                  | 899           | 771    |      | 8.3                                  |
| Duran CDP, Torrance County . . . . .                       | 35         | (X)    | (X)    | (X)   | 38                                   | (X)           | (X)    |      | (X)                                  |
| Eagle Nest village, Colfax County . . . . .                | 290        | 306    | 189    | -5.2  | 346                                  | 333           | 157    |      | 3.9                                  |
| East Pecos CDP, San Miguel County . . . . .                | 757        | (X)    | (X)    | (X)   | 391                                  | (X)           | (X)    |      | (X)                                  |
| Edgewood town . . . . .                                    | 3,735      | 1,893  | (X)    | 97.3  | 1,563                                | 755           | (X)    |      | 107.0                                |
| Bernalillo County . . . . .                                | 4          | (X)    | (X)    | (X)   | 2                                    | (X)           | (X)    |      | (X)                                  |
| Sandoval County . . . . .                                  | -          | (X)    | (X)    | (X)   | -                                    | (X)           | (X)    |      | (X)                                  |
| Santa Fe County . . . . .                                  | 3,731      | 1,893  | (X)    | 97.1  | 1,561                                | 755           | (X)    |      | 106.8                                |
| Edith Endave CDP, Bernalillo County . . . . .              | 211        | (X)    | (X)    | (X)   | 95                                   | (X)           | (X)    |      | (X)                                  |
| El Cerro CDP, Valencia County . . . . .                    | 2,953      | (X)    | (X)    | (X)   | 1,171                                | (X)           | (X)    |      | (X)                                  |
| El Cerro Mission CDP, Valencia County . . . . .            | 4,657      | (X)    | (X)    | (X)   | 1,556                                | (X)           | (X)    |      | (X)                                  |
| Eldorado at Santa Fe CDP, Santa Fe County . . . . .        | 6,130      | 5,799  | 2,260  | 5.7   | 3,100                                | 2,553         | 877    |      | 21.4                                 |
| El Duende CDP, Rio Arriba County . . . . .                 | 707        | (X)    | (X)    | (X)   | 259                                  | (X)           | (X)    |      | (X)                                  |
| Elephant Butte city, Sierra County . . . . .               | 1,431      | 1,390  | (X)    | 2.9   | 1,316                                | 1,247         | (X)    |      | 5.5                                  |
| Elida town, Roosevelt County . . . . .                     | 197        | 183    | 201    | 7.7   | 101                                  | 98            | 121    |      | 3.1                                  |
| El Rancho CDP, Santa Fe County . . . . .                   | 1,199      | 817    | (X)    | 46.8  | 538                                  | 345           | (X)    |      | 55.9                                 |
| El Rito CDP, Rio Arriba County . . . . .                   | 808        | (X)    | (X)    | (X)   | 396                                  | (X)           | (X)    |      | (X)                                  |
| El Valle de Arroyo Seco CDP, Santa Fe County . . . . .     | 1,440      | 1,149  | (X)    | 25.3  | 588                                  | 438           | (X)    |      | 34.2                                 |
| Encinal CDP, Cibola County . . . . .                       | 210        | 200    | (X)    | 5.0   | 71                                   | 67            | (X)    |      | 6.0                                  |
| Encino village, Torrance County . . . . .                  | 82         | 94     | 131    | -12.8 | 62                                   | 70            | 76     |      | -11.4                                |
| Ensenada CDP, Rio Arriba County . . . . .                  | 107        | (X)    | (X)    | (X)   | 54                                   | (X)           | (X)    |      | (X)                                  |
| Escondida CDP, Socorro County . . . . .                    | 47         | (X)    | (X)    | (X)   | 31                                   | (X)           | (X)    |      | (X)                                  |
| Escudilla Bonita CDP, Catron County . . . . .              | 119        | (X)    | (X)    | (X)   | 125                                  | (X)           | (X)    |      | (X)                                  |
| Espanola city . . . . .                                    | 10,224     | 9,688  | 8,389  | 5.5   | 4,432                                | 4,107         | 3,390  |      | 7.9                                  |
| Rio Arriba County . . . . .                                | 6,966      | 7,105  | 6,210  | -2.0  | 3,025                                | 3,004         | 2,461  |      | 0.7                                  |
| Santa Fe County . . . . .                                  | 3,258      | 2,583  | 2,179  | 26.1  | 1,407                                | 1,103         | 929    |      | 27.6                                 |
| Estancia town, Torrance County . . . . .                   | 1,655      | 1,584  | 792    | 4.5   | 492                                  | 487           | 383    |      | 1.0                                  |
| Eunice city, Lea County . . . . .                          | 2,922      | 2,562  | 2,676  | 14.1  | 1,264                                | 1,110         | 1,140  |      | 13.9                                 |
| Fairacres CDP, Doña Ana County . . . . .                   | 824        | (X)    | (X)    | (X)   | 334                                  | (X)           | (X)    |      | (X)                                  |
| Farmington city, San Juan County . . . . .                 | 45,877     | 37,844 | 33,997 | 21.2  | 17,548                               | 15,077        | 13,119 |      | 16.4                                 |
| Faywood CDP, Grant County . . . . .                        | 33         | (X)    | (X)    | (X)   | 20                                   | (X)           | (X)    |      | (X)                                  |

Table 9.

**Population and Housing Units: 1990 to 2010; and Area Measurements and Density: 2010—Con.**

[For information concerning historical counts and geographic change, see "User Notes." For information on confidentiality, nonsampling error, and definitions, see Appendixes]

| Area measurements in square miles |           | Average per square mile of land |                      | State<br>Place and [in Selected States] County Subdivision |
|-----------------------------------|-----------|---------------------------------|----------------------|--|
| Total area                        | Land area | Population density              | Housing unit density |  |
| 3.32                              | 3.28      | 199.4                           | 85.4                 | Chili CDP, Rio Arriba County                               |
| 0.99                              | 0.99      | 138.4                           | 53.5                 | Chilili CDP, Bernalillo County                             |
| 8.59                              | 8.59      | 369.8                           | 183.2                | Chimayo CDP  |
| 3.44                              | 3.43      | 738.2                           | 359.2                | Rio Arriba County  |
| 5.16                              | 5.16      | 125.0                           | 66.3                 | Santa Fe County  |
| 1.81                              | 1.81      | 200.0                           | 127.6                | Chupadero CDP, Santa Fe County                             |
| 2.34                              | 2.31      | 488.3                           | 139.0                | Church Rock CDP, McKinley County                           |
| 2.00                              | 2.00      | 510.5                           | 272.5                | Cimarron village, Colfax County                            |
| 0.29                              | 0.29      | 106.9                           | 165.5                | City of the Sun CDP, Luna County                           |
| 8.13                              | 8.12      | 367.0                           | 165.9                | Clayton town, Union County                                 |
| 10.25                             | 10.25     | 28.6                            | 15.6                 | Cliff CDP, Grant County                                    |
| 1.56                              | 1.56      | 432.1                           | 668.6                | Cloudcroft village, Otero County                           |
| 22.88                             | 22.71     | 1,663.4                         | 685.7                | Clovis city, Curry County                                  |
| 0.07                              | 0.07      | 557.1                           | 185.7                | Cobre CDP, Grant County                                    |
| 1.04                              | 1.04      | 507.7                           | 171.2                | Cochiti CDP, Sandoval County                               |
| 1.24                              | 1.24      | 458.9                           | 256.5                | Cochiti Lake CDP, Sandoval County                          |
| 2.79                              | 2.79      | 596.4                           | 244.1                | Columbus village, Luna County                              |
| 10.10                             | 8.33      | 22.3                            | 69.6                 | Conchas Dam CDP, San Miguel County                         |
| 1.67                              | 1.67      | 247.9                           | 119.8                | Cordova CDP, Rio Arriba County                             |
| 1.04                              | 1.04      | 165.4                           | 115.4                | Corona village, Lincoln County                             |
| 10.82                             | 10.53     | 791.0                           | 361.7                | Corrales village, Sandoval County                          |
| 3.06                              | 3.06      | 67.0                            | 44.8                 | Costilla CDP, Taos County                                  |
| 25.52                             | 25.52     | 15.2                            | 7.2                  | Cotton City CDP, Hidalgo County                            |
| 4.16                              | 4.15      | 30.8                            | 17.3                 | Coyote CDP, Rio Arriba County                              |
| 7.05                              | 7.05      | 323.1                           | 118.7                | Crownpoint CDP, McKinley County                            |
| 2.55                              | 2.55      | 28.2                            | 18.0                 | Cruzville CDP, Catron County                               |
| 4.40                              | 4.38      | 71.0                            | 27.4                 | Crystal CDP  |
| 0.18                              | 0.18      | 838.9                           | 244.4                | McKinley County  |
| 4.22                              | 4.20      | 38.1                            | 18.1                 | San Juan County  |
| 1.36                              | 1.36      | 344.9                           | 148.5                | Cuartelez CDP, Santa Fe County                             |
| 3.38                              | 3.38      | 216.3                           | 116.0                | Cuba village, Sandoval County                              |
| 9.38                              | 9.38      | 30.8                            | 15.7                 | Cubero CDP, Cibola County                                  |
| 0.49                              | 0.49      | 146.9                           | 81.6                 | Cundiyo CDP, Santa Fe County                               |
| 1.17                              | 1.17      | 409.4                           | 191.5                | Cuyamungue CDP, Santa Fe County                            |
| 2.54                              | 2.54      | 89.0                            | 39.0                 | Cuyamungue Grant CDP, Santa Fe County                      |
| 1.87                              | 1.87      | 28.9                            | 26.2                 | Datil CDP, Catron County                                   |
| 16.24                             | 16.24     | 914.7                           | 383.4                | Deming city, Luna County                                   |
| 1.11                              | 1.11      | 128.8                           | 88.3                 | Des Moines village, Union County                           |
| 0.81                              | 0.74      | 1,710.8                         | 610.8                | Dexter town, Chaves County                                 |
| 11.61                             | 11.53     | 80.3                            | 45.9                 | Dixon CDP, Rio Arriba County                               |
| 0.64                              | 0.64      | 1,892.2                         | 709.4                | Doña Ana CDP, Doña Ana County                              |
| 2.79                              | 2.78      | 47.8                            | 23.0                 | Dora village, Roosevelt County                             |
| 12.96                             | 12.81     | 214.1                           | 76.0                 | Dulce CDP, Rio Arriba County                               |
| 4.69                              | 4.69      | 7.5                             | 8.1                  | Duran CDP, Torrance County                                 |
| 5.07                              | 4.22      | 68.7                            | 82.0                 | Eagle Nest village, Colfax County                          |
| 3.60                              | 3.60      | 210.3                           | 108.6                | East Pecos CDP, San Miguel County                          |
| 48.72                             | 48.70     | 76.7                            | 32.1                 | Edgewood town  |
| 13.27                             | 13.27     | 0.3                             | 0.2                  | Bernalillo County  |
| 2.08                              | 2.08      | -                               | -                    | Sandoval County  |
| 33.37                             | 33.36     | 111.8                           | 46.8                 | Santa Fe County  |
| 1.56                              | 1.51      | 139.7                           | 62.9                 | Edith Endave CDP, Bernalillo County                        |
| 4.24                              | 4.24      | 696.5                           | 276.2                | El Cerro CDP, Valencia County                              |
| 5.88                              | 5.88      | 792.0                           | 264.6                | El Cerro Mission CDP, Valencia County                      |
| 20.81                             | 20.81     | 294.6                           | 149.0                | Eldorado at Santa Fe CDP, Santa Fe County                  |
| 1.48                              | 1.47      | 481.0                           | 176.2                | El Duende CDP, Rio Arriba County                           |
| 4.30                              | 4.29      | 333.6                           | 306.8                | Elephant Butte city, Sierra County                         |
| 0.82                              | 0.82      | 240.2                           | 123.2                | Elida town, Roosevelt County                               |
| 2.10                              | 2.10      | 571.0                           | 256.2                | El Rancho CDP, Santa Fe County                             |
| 4.11                              | 4.11      | 196.6                           | 96.4                 | El Rito CDP, Rio Arriba County                             |
| 5.19                              | 5.19      | 277.5                           | 113.3                | El Valle de Arroyo Seco CDP, Santa Fe County               |
| 13.47                             | 13.47     | 15.6                            | 5.3                  | Encinal CDP, Cibola County                                 |
| 1.99                              | 1.99      | 41.2                            | 31.2                 | Encino village, Torrance County                            |
| 1.46                              | 1.46      | 73.3                            | 37.0                 | Ensenada CDP, Rio Arriba County                            |
| 0.14                              | 0.14      | 335.7                           | 221.4                | Escondida CDP, Socorro County                              |
| 12.19                             | 12.16     | 9.8                             | 10.3                 | Escudilla Bonita CDP, Catron County                        |
| 7.97                              | 7.85      | 1,302.4                         | 564.6                | Espanola city  |
| 6.26                              | 6.14      | 1,134.5                         | 492.7                | Rio Arriba County  |
| 1.71                              | 1.70      | 1,916.5                         | 827.6                | Santa Fe County  |
| 5.77                              | 5.75      | 287.8                           | 85.6                 | Estancia town, Torrance County                             |
| 3.02                              | 3.01      | 970.8                           | 419.9                | Eunice city, Lea County                                    |
| 2.11                              | 2.11      | 390.5                           | 158.3                | Fairacres CDP, Doña Ana County                             |
| 31.99                             | 31.51     | 1,456.0                         | 556.9                | Farmington city, San Juan County                           |
| 0.53                              | 0.53      | 62.3                            | 37.7                 | Faywood CDP, Grant County                                  |

Table 9.

**Population and Housing Units: 1990 to 2010; and Area Measurements and Density: 2010—Con.**

[For information concerning historical counts and geographic change, see "User Notes." For information on confidentiality, nonsampling error, and definitions, see Appendices]

| State<br>Place and [in Selected States] County Subdivision | Population |        |        |                                      | Housing units |        |        |                                      |
|--|------------|--------|--------|--------------------------------------|---------------|--------|--------|--------------------------------------|
|  | 2010       | 2000   | 1990   | Percent<br>change<br>2000 to<br>2010 | 2010          | 2000   | 1990   | Percent<br>change<br>2000 to<br>2010 |
| Fence Lake CDP, Cibola County                              | 42         | (X)    | (X)    | (X)                                  | 42            | (X)    | (X)    | (X)                                  |
| Flora Vista CDP, San Juan County                           | 2,191      | 1,383  | 1,021  | 58.4                                 | 948           | 537    | 362    | 76.5                                 |
| Floyd village, Roosevelt County                            | 133        | 78     | 117    | 70.5                                 | 51            | 33     | 53     | 54.5                                 |
| Folsom village, Union County                               | 56         | 75     | 71     | -25.3                                | 36            | 44     | 43     | -18.2                                |
| Fort Sumner village, De Baca County                        | 1,031      | 1,249  | 1,269  | -17.5                                | 662           | 680    | 692    | -2.6                                 |
| Galisteo CDP, Santa Fe County                              | 253        | 265    | (X)    | -4.5                                 | 160           | 136    | (X)    | 17.6                                 |
| Gallup city, McKinley County                               | 21,678     | 20,209 | 19,157 | 7.3                                  | 8,097         | 7,349  | 6,707  | 10.2                                 |
| Garfield CDP, Doña Ana County                              | 137        | (X)    | (X)    | (X)                                  | 47            | (X)    | (X)    | (X)                                  |
| Gila CDP, Grant County                                     | 314        | (X)    | (X)    | (X)                                  | 194           | (X)    | (X)    | (X)                                  |
| Glen Acres CDP, Hidalgo County                             | 208        | (X)    | (X)    | (X)                                  | 93            | (X)    | (X)    | (X)                                  |
| Glenwood CDP, Catron County                                | 143        | (X)    | (X)    | (X)                                  | 115           | (X)    | (X)    | (X)                                  |
| Glorieta CDP, Santa Fe County                              | 430        | 859    | (X)    | -49.9                                | 293           | 339    | (X)    | -13.6                                |
| Golden CDP, Santa Fe County                                | 37         | (X)    | (X)    | (X)                                  | 33            | (X)    | (X)    | (X)                                  |
| Grady village, Curry County                                | 107        | 98     | 110    | 9.2                                  | 57            | 48     | 49     | 18.8                                 |
| Grants city, Cibola County                                 | 9,182      | 8,806  | 8,626  | 4.3                                  | 3,804         | 3,626  | 3,532  | 4.9                                  |
| Grenville village, Union County                            | 38         | 25     | 24     | 52.0                                 | 15            | 14     | 23     | 7.1                                  |
| Hachita CDP, Grant County                                  | 49         | (X)    | (X)    | (X)                                  | 56            | (X)    | (X)    | (X)                                  |
| Hagerman town, Chaves County                               | 1,257      | 1,168  | 961    | 7.6                                  | 477           | 439    | 390    | 8.7                                  |
| Hanover CDP, Grant County                                  | 167        | (X)    | (X)    | (X)                                  | 96            | (X)    | (X)    | (X)                                  |
| Happy Valley CDP, Eddy County                              | 519        | (X)    | (X)    | (X)                                  | 242           | (X)    | (X)    | (X)                                  |
| Hatch village, Doña Ana County                             | 1,648      | 1,673  | 1,136  | -1.5                                 | 555           | 635    | 498    | -12.6                                |
| Hernandez CDP, Rio Arriba County                           | 946        | (X)    | (X)    | (X)                                  | 435           | (X)    | (X)    | (X)                                  |
| Highland Meadows CDP, Valencia County                      | 624        | (X)    | (X)    | (X)                                  | 305           | (X)    | (X)    | (X)                                  |
| High Rolls CDP, Otero County                               | 834        | (X)    | (X)    | (X)                                  | 548           | (X)    | (X)    | (X)                                  |
| Hillsboro CDP, Sierra County                               | 124        | (X)    | (X)    | (X)                                  | 129           | (X)    | (X)    | (X)                                  |
| Hobbs city, Lea County                                     | 34,122     | 28,657 | 29,121 | 19.1                                 | 12,900        | 11,968 | 12,329 | 7.8                                  |
| Holloman AFB CDP, Otero County                             | 3,054      | 2,076  | 5,891  | 47.1                                 | 1,006         | 427    | 1,410  | 135.6                                |
| Homestead CDP, Catron County                               | 47         | (X)    | (X)    | (X)                                  | 68            | (X)    | (X)    | (X)                                  |
| Hope village, Eddy County                                  | 105        | 107    | 101    | -1.9                                 | 64            | 58     | 55     | 10.3                                 |
| Hot Springs Landing CDP, Sierra County                     | 110        | (X)    | (X)    | (X)                                  | 214           | (X)    | (X)    | (X)                                  |
| House village, Quay County                                 | 68         | 72     | 96     | -5.6                                 | 42            | 52     | 60     | -19.2                                |
| Hurley town, Grant County                                  | 1,297      | 1,464  | 1,534  | -11.4                                | 645           | 650    | 623    | -0.8                                 |
| Indian Hills CDP, Torrance County                          | 892        | (X)    | (X)    | (X)                                  | 419           | (X)    | (X)    | (X)                                  |
| Isleta Village Proper CDP, Bernalillo County               | 491        | 496    | 1,355  | -1.0                                 | 265           | 278    | 519    | -4.7                                 |
| Jacona CDP, Santa Fe County                                | 412        | (X)    | (X)    | (X)                                  | 195           | (X)    | (X)    | (X)                                  |
| Jaconita CDP, Santa Fe County                              | 332        | (X)    | (X)    | (X)                                  | 154           | (X)    | (X)    | (X)                                  |
| Jal city, Lea County                                       | 2,047      | 1,996  | 2,156  | 2.6                                  | 1,009         | 957    | 1,026  | 5.4                                  |
| Jarales CDP, Valencia County                               | 2,475      | 1,434  | (X)    | 72.6                                 | 1,004         | 534    | (X)    | 88.0                                 |
| Jemez Pueblo CDP, Sandoval County                          | 1,788      | 1,953  | 1,301  | -8.4                                 | 510           | 499    | 337    | 2.2                                  |
| Jemez Springs village, Sandoval County                     | 250        | 375    | 413    | -33.3                                | 159           | 149    | 223    | 6.7                                  |
| Keeler Farm CDP, Luna County                               | 1,305      | (X)    | (X)    | (X)                                  | 567           | (X)    | (X)    | (X)                                  |
| Kingston CDP, Sierra County                                | 32         | (X)    | (X)    | (X)                                  | 48            | (X)    | (X)    | (X)                                  |
| Kirtland CDP, San Juan County                              | 7,875      | 6,190  | 3,552  | 27.2                                 | 2,650         | 1,994  | 1,128  | 32.9                                 |
| La Cienega CDP, Santa Fe County                            | 3,819      | 3,007  | 1,066  | 27.0                                 | 1,340         | 1,079  | 392    | 24.2                                 |
| La Cueva CDP, Sandoval County                              | 168        | (X)    | (X)    | (X)                                  | 200           | (X)    | (X)    | (X)                                  |
| Laguna CDP, Cibola County                                  | 1,241      | 423    | 434    | 193.4                                | 400           | 172    | 170    | 132.6                                |
| La Hacienda CDP, Luna County                               | 725        | (X)    | (X)    | (X)                                  | 220           | (X)    | (X)    | (X)                                  |
| La Huerta CDP, Eddy County                                 | 1,246      | 1,245  | 1,167  | 0.1                                  | 535           | 526    | 470    | 1.7                                  |
| La Jara CDP, Sandoval County                               | 207        | 209    | (X)    | -1.0                                 | 140           | 140    | (X)    | -                                    |
| La Joya CDP, Socorro County                                | 82         | (X)    | (X)    | (X)                                  | 47            | (X)    | (X)    | (X)                                  |
| Lake Arthur town, Chaves County                            | 436        | 432    | 336    | 0.9                                  | 165           | 149    | 137    | 10.7                                 |
| Lake Roberts CDP, Grant County                             | 53         | (X)    | (X)    | (X)                                  | 60            | (X)    | (X)    | (X)                                  |
| Lake Roberts Heights CDP, Grant County                     | 32         | (X)    | (X)    | (X)                                  | 28            | (X)    | (X)    | (X)                                  |
| Lake Sumner CDP, De Baca County                            | 143        | 86     | (X)    | 66.3                                 | 228           | 188    | (X)    | 21.3                                 |
| Lake Valley CDP, San Juan County                           | 64         | (X)    | (X)    | (X)                                  | 43            | (X)    | (X)    | (X)                                  |
| La Luz CDP, Otero County                                   | 1,697      | 1,615  | 1,625  | 5.1                                  | 821           | 738    | 667    | 11.2                                 |
| La Madera CDP, Rio Arriba County                           | 154        | (X)    | (X)    | (X)                                  | 82            | (X)    | (X)    | (X)                                  |
| La Mesa CDP, Doña Ana County                               | 728        | (X)    | (X)    | (X)                                  | 298           | (X)    | (X)    | (X)                                  |
| La Mesilla CDP, Rio Arriba County                          | 1,772      | (X)    | (X)    | (X)                                  | 804           | (X)    | (X)    | (X)                                  |
| Lamy CDP, Santa Fe County                                  | 218        | 137    | (X)    | 59.1                                 | 122           | 64     | (X)    | 90.6                                 |
| La Plata CDP, San Juan County                              | 612        | (X)    | (X)    | (X)                                  | 247           | (X)    | (X)    | (X)                                  |
| La Puebla CDP, Santa Fe County                             | 1,186      | 1,296  | (X)    | -8.5                                 | 544           | 524    | (X)    | 3.8                                  |
| Las Cruces city, Doña Ana County                           | 97,618     | 73,539 | 62,360 | 32.7                                 | 42,370        | 31,682 | 25,766 | 33.7                                 |
| Las Maravillas CDP, Valencia County                        | 1,628      | (X)    | (X)    | (X)                                  | 611           | (X)    | (X)    | (X)                                  |
| Las Nutrias CDP, Socorro County                            | 149        | (X)    | (X)    | (X)                                  | 80            | (X)    | (X)    | (X)                                  |
| Las Palomas CDP, Sierra County                             | 173        | (X)    | (X)    | (X)                                  | 89            | (X)    | (X)    | (X)                                  |
| Las Vegas city, San Miguel County                          | 13,753     | 14,565 | 14,753 | -5.6                                 | 6,609         | 6,366  | 5,716  | 3.8                                  |
| La Union CDP, Doña Ana County                              | 1,106      | (X)    | (X)    | (X)                                  | 408           | (X)    | (X)    | (X)                                  |
| La Villita CDP, Rio Arriba County                          | 957        | (X)    | (X)    | (X)                                  | 394           | (X)    | (X)    | (X)                                  |
| Lee Acres CDP, San Juan County                             | 5,858      | (X)    | (X)    | (X)                                  | 2,244         | (X)    | (X)    | (X)                                  |
| Lemitar CDP, Socorro County                                | 330        | (X)    | (X)    | (X)                                  | 176           | (X)    | (X)    | (X)                                  |
| Livingston Wheeler CDP, Eddy County                        | 609        | (X)    | (X)    | (X)                                  | 223           | (X)    | (X)    | (X)                                  |
| Llano del Medio CDP, Guadalupe County                      | 118        | (X)    | (X)    | (X)                                  | 74            | (X)    | (X)    | (X)                                  |

Table 9.

**Population and Housing Units: 1990 to 2010; and Area Measurements and Density: 2010—Con.**

[For information concerning historical counts and geographic change, see "User Notes." For information on confidentiality, nonsampling error, and definitions, see Appendixes]

| Area measurements in square miles |           | Average per square mile of land |                      | State<br>Place and [in Selected States] County Subdivision |
|-----------------------------------|-----------|---------------------------------|----------------------|--|
| Total area                        | Land area | Population density              | Housing unit density |  |
| 16.91                             | 16.91     | 2.5                             | 2.5                  | Fence Lake CDP, Cibola County                              |
| 4.64                              | 4.62      | 474.2                           | 205.2                | Flora Vista CDP, San Juan County                           |
| 3.09                              | 3.09      | 43.0                            | 16.5                 | Floyd village, Roosevelt County                            |
| 0.53                              | 0.53      | 105.7                           | 67.9                 | Folsom village, Union County                               |
| 3.35                              | 3.31      | 311.5                           | 200.0                | Fort Sumner village, De Baca County                        |
| 2.53                              | 2.53      | 100.0                           | 63.2                 | Galisteo CDP, Santa Fe County                              |
| 18.92                             | 18.91     | 1,146.4                         | 428.2                | Gallup city, McKinley County                               |
| 0.78                              | 0.78      | 175.6                           | 60.3                 | Garfield CDP, Doña Ana County                              |
| 9.39                              | 9.36      | 33.5                            | 20.7                 | Gila CDP, Grant County                                     |
| 0.96                              | 0.96      | 216.7                           | 96.9                 | Glen Acres CDP, Hidalgo County                             |
| 1.54                              | 1.54      | 92.9                            | 74.7                 | Glenwood CDP, Catron County                                |
| 7.65                              | 7.65      | 56.2                            | 38.3                 | Glorieta CDP, Santa Fe County                              |
| 6.79                              | 6.79      | 5.4                             | 4.9                  | Golden CDP, Santa Fe County                                |
| 0.25                              | 0.25      | 428.0                           | 228.0                | Grady village, Curry County                                |
| 14.86                             | 14.86     | 617.9                           | 256.0                | Grants city, Cibola County                                 |
| 0.62                              | 0.62      | 61.3                            | 24.2                 | Grenville village, Union County                            |
| 0.45                              | 0.45      | 108.9                           | 124.4                | Hachita CDP, Grant County                                  |
| 1.38                              | 1.38      | 910.9                           | 345.7                | Hagerman town, Chaves County                               |
| 1.40                              | 1.40      | 119.3                           | 68.6                 | Hanover CDP, Grant County                                  |
| 2.16                              | 2.16      | 240.3                           | 112.0                | Happy Valley CDP, Eddy County                              |
| 2.49                              | 2.48      | 664.5                           | 223.8                | Hatch village, Doña Ana County                             |
| 1.70                              | 1.70      | 556.5                           | 255.9                | Hernandez CDP, Rio Arriba County                           |
| 7.02                              | 7.01      | 89.0                            | 43.5                 | Highland Meadows CDP, Valencia County                      |
| 15.42                             | 15.41     | 54.1                            | 35.6                 | High Rolls CDP, Otero County                               |
| 2.13                              | 2.13      | 58.2                            | 60.6                 | Hillsboro CDP, Sierra County                               |
| 23.99                             | 23.96     | 1,424.1                         | 538.4                | Hobbs city, Lea County                                     |
| 12.63                             | 12.47     | 244.9                           | 80.7                 | Holloman AFB CDP, Otero County                             |
| 1.17                              | 1.17      | 40.2                            | 58.1                 | Homestead CDP, Catron County                               |
| 1.22                              | 1.22      | 86.1                            | 52.5                 | Hope village, Eddy County                                  |
| 0.45                              | 0.45      | 244.4                           | 475.6                | Hot Springs Landing CDP, Sierra County                     |
| 0.91                              | 0.91      | 74.7                            | 46.2                 | House village, Quay County                                 |
| 1.02                              | 1.02      | 1,271.6                         | 632.4                | Hurley town, Grant County                                  |
| 5.71                              | 5.71      | 156.2                           | 73.4                 | Indian Hills CDP, Torrance County                          |
| 0.27                              | 0.27      | 1,818.5                         | 981.5                | Isleta Village Proper CDP, Bernalillo County               |
| 0.85                              | 0.85      | 484.7                           | 229.4                | Jacona CDP, Santa Fe County                                |
| 0.67                              | 0.67      | 495.5                           | 229.9                | Jaconita CDP, Santa Fe County                              |
| 4.59                              | 4.59      | 446.0                           | 219.8                | Jal city, Lea County                                       |
| 8.69                              | 8.68      | 285.1                           | 115.7                | Jarales CDP, Valencia County                               |
| 2.05                              | 2.04      | 876.5                           | 250.0                | Jemez Pueblo CDP, Sandoval County                          |
| 4.75                              | 4.75      | 52.6                            | 33.5                 | Jemez Springs village, Sandoval County                     |
| 11.39                             | 11.39     | 114.6                           | 49.8                 | Keeler Farm CDP, Luna County                               |
| 0.20                              | 0.20      | 160.0                           | 240.0                | Kingston CDP, Sierra County                                |
| 14.54                             | 14.21     | 554.2                           | 186.5                | Kirtland CDP, San Juan County                              |
| 11.85                             | 11.85     | 322.3                           | 113.1                | La Cienega CDP, Santa Fe County                            |
| 1.65                              | 1.65      | 101.8                           | 121.2                | La Cueva CDP, Sandoval County                              |
| 10.94                             | 10.94     | 113.4                           | 36.6                 | Laguna CDP, Cibola County                                  |
| 1.35                              | 1.35      | 537.0                           | 163.0                | La Hacienda CDP, Luna County                               |
| 1.56                              | 1.56      | 798.7                           | 342.9                | La Huerta CDP, Eddy County                                 |
| 14.23                             | 14.23     | 14.5                            | 9.8                  | La Jara CDP, Sandoval County                               |
| 0.94                              | 0.94      | 87.2                            | 50.0                 | La Joya CDP, Socorro County                                |
| 0.55                              | 0.55      | 792.7                           | 300.0                | Lake Arthur town, Chaves County                            |
| 0.28                              | 0.28      | 189.3                           | 214.3                | Lake Roberts CDP, Grant County                             |
| 0.76                              | 0.76      | 42.1                            | 36.8                 | Lake Roberts Heights CDP, Grant County                     |
| 68.45                             | 62.17     | 2.3                             | 3.7                  | Lake Sumner CDP, De Baca County                            |
| 8.35                              | 8.35      | 7.7                             | 5.1                  | Lake Valley CDP, San Juan County                           |
| 10.72                             | 10.70     | 158.6                           | 76.7                 | La Luz CDP, Otero County                                   |
| 4.44                              | 4.44      | 34.7                            | 18.5                 | La Madera CDP, Rio Arriba County                           |
| 2.37                              | 2.37      | 307.2                           | 125.7                | La Mesa CDP, Doña Ana County                               |
| 4.50                              | 4.47      | 396.4                           | 179.9                | La Mesilla CDP, Rio Arriba County                          |
| 2.59                              | 2.59      | 84.2                            | 47.1                 | Lamy CDP, Santa Fe County                                  |
| 10.16                             | 10.15     | 60.3                            | 24.3                 | La Plata CDP, San Juan County                              |
| 3.04                              | 3.04      | 390.1                           | 178.9                | La Puebla CDP, Santa Fe County                             |
| 76.63                             | 76.49     | 1,276.2                         | 553.9                | Las Cruces city, Doña Ana County                           |
| 1.02                              | 1.02      | 1,596.1                         | 599.0                | Las Maravillas CDP, Valencia County                        |
| 0.97                              | 0.97      | 153.6                           | 82.5                 | Las Nutrias CDP, Socorro County                            |
| 1.60                              | 1.60      | 108.1                           | 55.6                 | Las Palomas CDP, Sierra County                             |
| 7.59                              | 7.59      | 1,812.0                         | 870.8                | Las Vegas city, San Miguel County                          |
| 4.14                              | 4.14      | 267.1                           | 98.6                 | La Union CDP, Doña Ana County                              |
| 1.38                              | 1.36      | 703.7                           | 289.7                | La Villita CDP, Rio Arriba County                          |
| 13.04                             | 12.86     | 455.5                           | 174.5                | Lee Acres CDP, San Juan County                             |
| 1.37                              | 1.37      | 240.9                           | 128.5                | Lemitar CDP, Socorro County                                |
| 1.63                              | 1.63      | 373.6                           | 136.8                | Livingston Wheeler CDP, Eddy County                        |
| 1.91                              | 1.91      | 61.8                            | 38.7                 | Llano del Medio CDP, Guadalupe County                      |

Table 9.

**Population and Housing Units: 1990 to 2010; and Area Measurements and Density: 2010—Con.**

[For information concerning historical counts and geographic change, see "User Notes." For information on confidentiality, nonsampling error, and definitions, see Appendices]

| State<br>Place and [in Selected States] County Subdivision | Population |        |        |                                      | Housing units |       |       |                                      |
|--|------------|--------|--------|--------------------------------------|---------------|-------|-------|--------------------------------------|
|  | 2010       | 2000   | 1990   | Percent<br>change<br>2000 to<br>2010 | 2010          | 2000  | 1990  | Percent<br>change<br>2000 to<br>2010 |
| Loco Hills CDP, Eddy County                                | 126        | (X)    | (X)    | (X)                                  | 56            | (X)   | (X)   | (X)                                  |
| Logan village, Quay County                                 | 1,042      | 1,094  | 870    | -4.8                                 | 1,048         | 1,010 | 858   | 3.8                                  |
| Lordsburg city, Hidalgo County                             | 2,797      | 3,379  | 2,951  | -17.2                                | 1,269         | 1,414 | 1,204 | -10.3                                |
| Los Alamos CDP, Los Alamos County                          | 12,019     | 11,909 | 11,455 | 0.9                                  | 5,863         | 5,463 | 5,163 | 7.3                                  |
| Los Cerrillos CDP, Santa Fe County                         | 321        | 229    | (X)    | 40.2                                 | 188           | 129   | (X)   | 45.7                                 |
| Los Chaves CDP, Valencia County                            | 5,446      | 5,033  | 3,872  | 8.2                                  | 2,151         | 1,888 | 1,455 | 13.9                                 |
| Los Luceros CDP, Rio Arriba County                         | 906        | (X)    | (X)    | (X)                                  | 345           | (X)   | (X)   | (X)                                  |
| Los Lunas village, Valencia County                         | 14,835     | 10,034 | 6,013  | 47.8                                 | 5,916         | 3,845 | 2,272 | 53.9                                 |
| Los Ojos CDP, Rio Arriba County                            | 125        | (X)    | (X)    | (X)                                  | 83            | (X)   | (X)   | (X)                                  |
| Los Ranchos de Albuquerque village, Bernalillo County      | 6,024      | 5,092  | 3,955  | 18.3                                 | 2,757         | 2,107 | 1,581 | 30.8                                 |
| Loving village, Eddy County                                | 1,413      | 1,326  | 1,243  | 6.6                                  | 541           | 516   | 479   | 4.8                                  |
| Lovington city, Lea County                                 | 11,009     | 9,471  | 9,322  | 16.2                                 | 3,956         | 3,823 | 3,700 | 3.5                                  |
| Lower Frisco CDP, Catron County                            | 31         | (X)    | (X)    | (X)                                  | 25            | (X)   | (X)   | (X)                                  |
| Luis Lopez CDP, Socorro County                             | 107        | (X)    | (X)    | (X)                                  | 51            | (X)   | (X)   | (X)                                  |
| Lumberton CDP, Rio Arriba County                           | 73         | (X)    | (X)    | (X)                                  | 43            | (X)   | (X)   | (X)                                  |
| Luna CDP, Catron County                                    | 158        | (X)    | (X)    | (X)                                  | 144           | (X)   | (X)   | (X)                                  |
| Lyden CDP, Rio Arriba County                               | 245        | (X)    | (X)    | (X)                                  | 118           | (X)   | (X)   | (X)                                  |
| McCarty's Village CDP, Cibola County                       | 48         | (X)    | (X)    | (X)                                  | 19            | (X)   | (X)   | (X)                                  |
| McIntosh CDP, Torrance County                              | 1,484      | (X)    | (X)    | (X)                                  | 716           | (X)   | (X)   | (X)                                  |
| Madrid CDP, Santa Fe County                                | 204        | 149    | (X)    | 36.9                                 | 167           | 103   | (X)   | 62.1                                 |
| Madrone CDP, Valencia County                               | 707        | (X)    | (X)    | (X)                                  | 253           | (X)   | (X)   | (X)                                  |
| Magdalena village, Socorro County                          | 938        | 913    | 861    | 2.7                                  | 485           | 470   | 421   | 3.2                                  |
| Malaga CDP, Eddy County                                    | 147        | (X)    | (X)    | (X)                                  | 53            | (X)   | (X)   | (X)                                  |
| Manzano CDP, Torrance County                               | 29         | 54     | (X)    | -46.3                                | 21            | 22    | (X)   | -4.5                                 |
| Manzano Springs CDP  | 137        | (X)    | (X)    | (X)                                  | 91            | (X)   | (X)   | (X)                                  |
| Bernalillo County  | 35         | (X)    | (X)    | (X)                                  | 16            | (X)   | (X)   | (X)                                  |
| Torrance County  | 102        | (X)    | (X)    | (X)                                  | 75            | (X)   | (X)   | (X)                                  |
| Maxwell village, Colfax County                             | 254        | 274    | 247    | -7.3                                 | 159           | 148   | 146   | 7.4                                  |
| Mayhill CDP, Otero County                                  | 75         | (X)    | (X)    | (X)                                  | 83            | (X)   | (X)   | (X)                                  |
| Meadow Lake CDP, Valencia County                           | 4,708      | 4,491  | 1,590  | 4.8                                  | 1,555         | 1,543 | 596   | 0.8                                  |
| Melrose village, Curry County                              | 651        | 736    | 662    | -11.5                                | 377           | 375   | 354   | 0.5                                  |
| Mescalero CDP, Otero County                                | 1,338      | 1,233  | 1,159  | 8.5                                  | 435           | 373   | 337   | 16.6                                 |
| Mesilla town, Doña Ana County                              | 2,196      | 2,180  | 1,975  | 0.7                                  | 1,076         | 981   | 787   | 9.7                                  |
| Mesita CDP, Cibola County                                  | 804        | 776    | 627    | 3.6                                  | 236           | 228   | 178   | 3.5                                  |
| Mesquite CDP, Doña Ana County                              | 1,112      | 948    | (X)    | 17.3                                 | 353           | 276   | (X)   | 27.9                                 |
| Middle Frisco CDP, Catron County                           | 77         | (X)    | (X)    | (X)                                  | 40            | (X)   | (X)   | (X)                                  |
| Midway CDP, Chaves County                                  | 971        | (X)    | (X)    | (X)                                  | 375           | (X)   | (X)   | (X)                                  |
| Milan village, Cibola County                               | 3,245      | 1,891  | 1,911  | 71.6                                 | 837           | 806   | 735   | 3.8                                  |
| Mimbres CDP, Grant County                                  | 667        | (X)    | (X)    | (X)                                  | 430           | (X)   | (X)   | (X)                                  |
| Monterey Park CDP, Valencia County                         | 1,567      | (X)    | (X)    | (X)                                  | 436           | (X)   | (X)   | (X)                                  |
| Monument CDP, Lea County                                   | 206        | (X)    | (X)    | (X)                                  | 96            | (X)   | (X)   | (X)                                  |
| Moquino CDP, Cibola County                                 | 37         | (X)    | (X)    | (X)                                  | 21            | (X)   | (X)   | (X)                                  |
| Mora CDP, Mora County                                      | 656        | (X)    | (X)    | (X)                                  | 373           | (X)   | (X)   | (X)                                  |
| Moriarty city, Torrance County                             | 1,910      | 1,765  | 1,399  | 8.2                                  | 892           | 775   | 597   | 15.1                                 |
| Morningside CDP, Eddy County                               | 367        | (X)    | (X)    | (X)                                  | 135           | (X)   | (X)   | (X)                                  |
| Mosquero village   | 93         | 120    | 164    | -22.5                                | 74            | 86    | 96    | -14.0                                |
| Harding County   | 93         | 120    | 164    | -22.5                                | 74            | 86    | 96    | -14.0                                |
| San Miguel County  | -          | -      | -      | -                                    | -             | -     | -     | -                                    |
| Mountainair town, Torrance County                          | 928        | 1,116  | 926    | -16.8                                | 574           | 545   | 455   | 5.3                                  |
| Mountain View CDP, Luna County                             | 122        | (X)    | (X)    | (X)                                  | 62            | (X)   | (X)   | (X)                                  |
| Nadine CDP, Lea County                                     | 376        | (X)    | (X)    | (X)                                  | 163           | (X)   | (X)   | (X)                                  |
| Nageezi CDP, San Juan County                               | 286        | 296    | (X)    | -3.4                                 | 94            | 115   | (X)   | -18.3                                |
| Nakaibito CDP, McKinley County                             | 466        | 455    | 242    | 2.4                                  | 126           | 150   | 82    | -16.0                                |
| Nambe CDP, Santa Fe County                                 | 1,818      | (X)    | (X)    | (X)                                  | 842           | (X)   | (X)   | (X)                                  |
| Napi Headquarters CDP, San Juan County                     | 727        | 706    | (X)    | 3.0                                  | 196           | 187   | (X)   | 4.8                                  |
| Nara Visa CDP, Quay County                                 | 95         | (X)    | (X)    | (X)                                  | 60            | (X)   | (X)   | (X)                                  |
| Naschitti CDP, San Juan County                             | 301        | 360    | 323    | -16.4                                | 103           | 107   | 87    | -3.7                                 |
| Navajo CDP, McKinley County                                | 1,645      | 2,097  | 1,985  | -21.6                                | 467           | 560   | 588   | -16.6                                |
| Navajo Dam CDP, San Juan County                            | 281        | (X)    | (X)    | (X)                                  | 251           | (X)   | (X)   | (X)                                  |
| Nenahnezad CDP, San Juan County                            | 688        | 726    | (X)    | -5.2                                 | 226           | 231   | (X)   | -2.2                                 |
| Newcomb CDP, San Juan County                               | 339        | 387    | 388    | -12.4                                | 148           | 138   | 156   | 7.2                                  |
| Newkirk CDP, Guadalupe County                              | 7          | (X)    | (X)    | (X)                                  | 11            | (X)   | (X)   | (X)                                  |
| Nogal CDP, Lincoln County                                  | 96         | (X)    | (X)    | (X)                                  | 68            | (X)   | (X)   | (X)                                  |
| North Acomita Village CDP, Cibola County                   | 303        | 288    | 314    | 5.2                                  | 124           | 104   | 112   | 19.2                                 |
| North Hobbs CDP, Lea County                                | 5,391      | (X)    | (X)    | (X)                                  | 2,091         | (X)   | (X)   | (X)                                  |
| North Hurley CDP, Grant County                             | 300        | (X)    | (X)    | (X)                                  | 151           | (X)   | (X)   | (X)                                  |
| North Light Plant CDP, San Juan County                     | 414        | (X)    | (X)    | (X)                                  | 154           | (X)   | (X)   | (X)                                  |
| North San Ysidro CDP, San Miguel County                    | 159        | (X)    | (X)    | (X)                                  | 112           | (X)   | (X)   | (X)                                  |
| North Valley CDP, Bernalillo County                        | 11,333     | 11,923 | 12,507 | -4.9                                 | 4,852         | 4,772 | 4,819 | 1.7                                  |
| Oasis CDP, Sierra County                                   | 149        | (X)    | (X)    | (X)                                  | 100           | (X)   | (X)   | (X)                                  |
| Ohkay Owingeh CDP, Rio Arriba County                       | 1,143      | 592    | 465    | 93.1                                 | 442           | 227   | 189   | 94.7                                 |
| Ojo Amarillo CDP, San Juan County                          | 766        | 829    | 955    | -7.6                                 | 173           | 193   | 204   | -10.4                                |
| Organ CDP, Doña Ana County                                 | 323        | (X)    | (X)    | (X)                                  | 195           | (X)   | (X)   | (X)                                  |

Table 9.

**Population and Housing Units: 1990 to 2010; and Area Measurements and Density: 2010—Con.**

[For information concerning historical counts and geographic change, see "User Notes." For information on confidentiality, nonsampling error, and definitions, see Appendixes]

| Area measurements in square miles |           | Average per square mile of land |                      | State<br>Place and [in Selected States] County Subdivision |
|-----------------------------------|-----------|---------------------------------|----------------------|--|
| Total area                        | Land area | Population density              | Housing unit density |  |
| 0.86                              | 0.86      | 146.5                           | 65.1                 | Loco Hills CDP, Eddy County                                |
| 10.27                             | 9.54      | 109.2                           | 109.9                | Logan village, Quay County                                 |
| 8.39                              | 8.39      | 333.4                           | 151.3                | Lordsburg city, Hidalgo County                             |
| 11.15                             | 11.14     | 1,078.9                         | 526.3                | Los Alamos CDP, Los Alamos County                          |
| 3.35                              | 3.35      | 95.8                            | 56.1                 | Los Cerrillos CDP, Santa Fe County                         |
| 10.23                             | 10.23     | 532.4                           | 210.3                | Los Chaves CDP, Valencia County                            |
| 1.66                              | 1.63      | 555.8                           | 211.7                | Los Luceros CDP, Rio Arriba County                         |
| 14.64                             | 14.63     | 1,014.0                         | 404.4                | Los Lunas village, Valencia County                         |
| 1.40                              | 1.39      | 89.9                            | 59.7                 | Los Ojos CDP, Rio Arriba County                            |
| 4.35                              | 4.35      | 1,384.8                         | 633.8                | Los Ranchos de Albuquerque village, Bernalillo County      |
| 1.17                              | 1.17      | 1,207.7                         | 462.4                | Loving village, Eddy County                                |
| 4.77                              | 4.74      | 2,322.6                         | 834.6                | Lovington city, Lea County                                 |
| 1.01                              | 1.01      | 30.7                            | 24.8                 | Lower Frisco CDP, Catron County                            |
| 0.54                              | 0.54      | 198.1                           | 94.4                 | Luis Lopez CDP, Socorro County                             |
| 0.48                              | 0.48      | 152.1                           | 89.6                 | Lumberton CDP, Rio Arriba County                           |
| 5.56                              | 5.56      | 28.4                            | 25.9                 | Luna CDP, Catron County                                    |
| 2.24                              | 2.24      | 109.4                           | 52.7                 | Lyden CDP, Rio Arriba County                               |
| 0.20                              | 0.20      | 240.0                           | 95.0                 | McCartys Village CDP, Cibola County                        |
| 22.27                             | 22.27     | 66.6                            | 32.2                 | McIntosh CDP, Torrance County                              |
| 1.39                              | 1.39      | 146.8                           | 120.1                | Madrid CDP, Santa Fe County                                |
| 3.08                              | 3.08      | 229.5                           | 82.1                 | Madrone CDP, Valencia County                               |
| 6.26                              | 6.26      | 149.8                           | 77.5                 | Magdalena village, Socorro County                          |
| 2.97                              | 2.97      | 49.5                            | 17.8                 | Malaga CDP, Eddy County                                    |
| 1.69                              | 1.69      | 17.2                            | 12.4                 | Manzano CDP, Torrance County                               |
| 2.28                              | 2.28      | 60.1                            | 39.9                 | Manzano Springs CDP  |
| 0.49                              | 0.49      | 71.4                            | 32.7                 | Bernalillo County  |
| 1.79                              | 1.79      | 57.0                            | 41.9                 | Torrance County  |
| 0.47                              | 0.47      | 540.4                           | 338.3                | Maxwell village, Colfax County                             |
| 9.51                              | 9.50      | 7.9                             | 8.7                  | Mayhill CDP, Otero County                                  |
| 11.56                             | 11.54     | 408.0                           | 134.7                | Meadow Lake CDP, Valencia County                           |
| 1.69                              | 1.69      | 385.2                           | 223.1                | Melrose village, Curry County                              |
| 17.90                             | 17.89     | 74.8                            | 24.3                 | Mescalero CDP, Otero County                                |
| 6.74                              | 6.74      | 325.8                           | 159.6                | Mesilla town, Doña Ana County                              |
| 10.71                             | 10.70     | 75.1                            | 22.1                 | Mesita CDP, Cibola County                                  |
| 0.82                              | 0.82      | 1,356.1                         | 430.5                | Mesquite CDP, Doña Ana County                              |
| 0.60                              | 0.55      | 140.0                           | 72.7                 | Middle Frisco CDP, Catron County                           |
| 2.49                              | 2.49      | 390.0                           | 150.6                | Midway CDP, Chaves County                                  |
| 4.35                              | 4.34      | 747.7                           | 192.9                | Milan village, Cibola County                               |
| 4.47                              | 4.44      | 150.2                           | 96.8                 | Mimbres CDP, Grant County                                  |
| 2.62                              | 2.62      | 598.1                           | 166.4                | Monterey Park CDP, Valencia County                         |
| 5.27                              | 5.27      | 39.1                            | 18.2                 | Monument CDP, Lea County                                   |
| 2.32                              | 2.32      | 15.9                            | 9.1                  | Moquino CDP, Cibola County                                 |
| 7.98                              | 7.98      | 82.2                            | 46.7                 | Mora CDP, Mora County                                      |
| 5.84                              | 5.84      | 327.1                           | 152.7                | Moriarty city, Torrance County                             |
| 0.09                              | 0.09      | 4,077.8                         | 1,500.0              | Morningside CDP, Eddy County                               |
| 1.00                              | 1.00      | 93.0                            | 74.0                 | Mosquero village   |
| 0.74                              | 0.74      | 125.7                           | 100.0                | Harding County   |
| 0.26                              | 0.26      | —                               | —                    | San Miguel County  |
| 1.07                              | 1.07      | 867.3                           | 536.4                | Mountainair town, Torrance County                          |
| 0.31                              | 0.31      | 393.5                           | 200.0                | Mountain View CDP, Luna County                             |
| 11.80                             | 11.80     | 31.9                            | 13.8                 | Nadine CDP, Lea County                                     |
| 14.11                             | 14.10     | 20.3                            | 6.7                  | Nageezi CDP, San Juan County                               |
| 7.00                              | 7.00      | 66.6                            | 18.0                 | Nakaibito CDP, McKinley County                             |
| 8.69                              | 8.69      | 209.2                           | 96.9                 | Nambe CDP, Santa Fe County                                 |
| 3.62                              | 3.62      | 200.8                           | 54.1                 | Napi Headquarters CDP, San Juan County                     |
| 7.05                              | 7.05      | 13.5                            | 8.5                  | Nara Visa CDP, Quay County                                 |
| 2.52                              | 2.51      | 119.9                           | 41.0                 | Naschitti CDP, San Juan County                             |
| 2.25                              | 2.25      | 731.1                           | 207.6                | Navajo CDP, McKinley County                                |
| 1.98                              | 1.80      | 156.1                           | 139.4                | Navajo Dam CDP, San Juan County                            |
| 3.53                              | 3.48      | 197.7                           | 64.9                 | Nenahnezad CDP, San Juan County                            |
| 6.02                              | 6.02      | 56.3                            | 24.6                 | Newcomb CDP, San Juan County                               |
| 1.09                              | 1.09      | 6.4                             | 10.1                 | Newkirk CDP, Guadalupe County                              |
| 7.17                              | 7.17      | 13.4                            | 9.5                  | Nogal CDP, Lincoln County                                  |
| 2.86                              | 2.86      | 105.9                           | 43.4                 | North Acomita Village CDP, Cibola County                   |
| 26.06                             | 26.02     | 207.2                           | 80.4                 | North Hobbs CDP, Lea County                                |
| 1.53                              | 1.53      | 196.1                           | 98.7                 | North Hurley CDP, Grant County                             |
| 0.69                              | 0.69      | 600.0                           | 223.2                | North Light Plant CDP, San Juan County                     |
| 2.30                              | 2.30      | 69.1                            | 48.7                 | North San Ysidro CDP, San Miguel County                    |
| 7.04                              | 7.01      | 1,616.7                         | 692.2                | North Valley CDP, Bernalillo County                        |
| 2.09                              | 2.09      | 71.3                            | 47.8                 | Oasis CDP, Sierra County                                   |
| 3.84                              | 3.84      | 297.7                           | 115.1                | Ohkay Owingeh CDP, Rio Arriba County                       |
| 1.96                              | 1.96      | 390.8                           | 88.3                 | Ojo Amarillo CDP, San Juan County                          |
| 0.86                              | 0.86      | 375.6                           | 226.7                | Organ CDP, Doña Ana County                                 |

Table 9.

**Population and Housing Units: 1990 to 2010; and Area Measurements and Density: 2010—Con.**

[For information concerning historical counts and geographic change, see "User Notes." For information on confidentiality, nonsampling error, and definitions, see Appendixes]

| State<br>Place and [in Selected States] County Subdivision | Population |        |        |                                      | Housing units |        |        |                                      |
|--|------------|--------|--------|--------------------------------------|---------------|--------|--------|--------------------------------------|
|  | 2010       | 2000   | 1990   | Percent<br>change<br>2000 to<br>2010 | 2010          | 2000   | 1990   | Percent<br>change<br>2000 to<br>2010 |
| Orogrande CDP, Otero County . . . . .                      | 52         | (X)    | (X)    | (X)                                  | 43            | (X)    | (X)    | (X)                                  |
| Paguate CDP, Cibola County . . . . .                       | 421        | 474    | 492    | -11.2                                | 191           | 183    | 195    | 4.4                                  |
| Pajarito Mesa CDP, Bernalillo County . . . . .             | 579        | (X)    | (X)    | (X)                                  | 215           | (X)    | (X)    | (X)                                  |
| Paradise Hills CDP, Bernalillo County . . . . .            | 4,256      | (X)    | (X)    | (X)                                  | 1,675         | (X)    | (X)    | (X)                                  |
| Paraje CDP, Cibola County . . . . .                        | 777        | 669    | 622    | 16.1                                 | 254           | 228    | 236    | 11.4                                 |
| Pastura CDP, Guadalupe County . . . . .                    | 23         | (X)    | (X)    | (X)                                  | 37            | (X)    | (X)    | (X)                                  |
| Peak Place CDP, Santa Fe County . . . . .                  | 377        | (X)    | (X)    | (X)                                  | 126           | (X)    | (X)    | (X)                                  |
| Pecan Park CDP, Luna County . . . . .                      | 75         | (X)    | (X)    | (X)                                  | 44            | (X)    | (X)    | (X)                                  |
| Pecos village, San Miguel County . . . . .                 | 1,392      | 1,441  | 1,012  | -3.4                                 | 719           | 628    | 418    | 14.5                                 |
| Peña Blanca CDP, Sandoval County . . . . .                 | 709        | 661    | 300    | 7.3                                  | 263           | 262    | 105    | 0.4                                  |
| Peñasco CDP, Taos County . . . . .                         | 589        | 572    | 648    | 3.0                                  | 303           | 272    | 280    | 11.4                                 |
| Peralta town, Valencia County . . . . .                    | 3,660      | 3,750  | 3,182  | -2.4                                 | 1,481         | 1,413  | 1,237  | 4.8                                  |
| Picuris Pueblo CDP, Taos County . . . . .                  | 68         | 86     | (X)    | -20.9                                | 43            | 60     | (X)    | -28.3                                |
| Pie Town CDP, Catron County . . . . .                      | 186        | (X)    | (X)    | (X)                                  | 179           | (X)    | (X)    | (X)                                  |
| Pinehill CDP, Cibola County . . . . .                      | 88         | 116    | (X)    | -24.1                                | 38            | 47     | (X)    | -19.1                                |
| Pinon CDP, Otero County . . . . .                          | 25         | (X)    | (X)    | (X)                                  | 23            | (X)    | (X)    | (X)                                  |
| Pinos Altos CDP, Grant County . . . . .                    | 198        | (X)    | (X)    | (X)                                  | 138           | (X)    | (X)    | (X)                                  |
| Placitas CDP, Doña Ana County . . . . .                    | 576        | (X)    | (X)    | (X)                                  | 201           | (X)    | (X)    | (X)                                  |
| Placitas CDP, Sandoval County . . . . .                    | 4,977      | 3,452  | 1,611  | 44.2                                 | 2,556         | 1,606  | 677    | 59.2                                 |
| Playas CDP, Hidalgo County . . . . .                       | 74         | (X)    | (X)    | (X)                                  | 28            | (X)    | (X)    | (X)                                  |
| Pleasanton CDP, Catron County . . . . .                    | 106        | (X)    | (X)    | (X)                                  | 71            | (X)    | (X)    | (X)                                  |
| Pojoaque CDP, Santa Fe County . . . . .                    | 1,907      | 1,261  | 1,037  | 51.2                                 | 873           | 533    | 402    | 63.8                                 |
| Polvadera CDP, Socorro County . . . . .                    | 269        | (X)    | (X)    | (X)                                  | 119           | (X)    | (X)    | (X)                                  |
| Ponderosa CDP, Sandoval County . . . . .                   | 387        | 310    | (X)    | 24.8                                 | 194           | 138    | (X)    | 40.6                                 |
| Ponderosa Pine CDP, Bernalillo County . . . . .            | 1,195      | (X)    | (X)    | (X)                                  | 600           | (X)    | (X)    | (X)                                  |
| Portales city, Roosevelt County . . . . .                  | 12,280     | 11,131 | 10,690 | 10.3                                 | 4,968         | 4,862  | 4,277  | 2.2                                  |
| Pueblito CDP, Rio Arriba County . . . . .                  | 91         | (X)    | (X)    | (X)                                  | 37            | (X)    | (X)    | (X)                                  |
| Pueblitos CDP, Valencia County . . . . .                   | 794        | (X)    | (X)    | (X)                                  | 343           | (X)    | (X)    | (X)                                  |
| Pueblo CDP, San Miguel County . . . . .                    | 125        | (X)    | (X)    | (X)                                  | 55            | (X)    | (X)    | (X)                                  |
| Pueblo of Sandia Village CDP, Sandoval County . . . . .    | 369        | 344    | (X)    | 7.3                                  | 143           | 125    | (X)    | 14.4                                 |
| Pueblo Pintado CDP, McKinley County . . . . .              | 192        | 247    | (X)    | -22.3                                | 84            | 106    | (X)    | -20.8                                |
| Puerto de Luna CDP, Guadalupe County . . . . .             | 141        | (X)    | (X)    | (X)                                  | 90            | (X)    | (X)    | (X)                                  |
| Pulpotio Bareas CDP, Luna County . . . . .                 | 120        | (X)    | (X)    | (X)                                  | 50            | (X)    | (X)    | (X)                                  |
| Quemado CDP, Catron County . . . . .                       | 228        | (X)    | (X)    | (X)                                  | 135           | (X)    | (X)    | (X)                                  |
| Questa village, Taos County . . . . .                      | 1,770      | 1,864  | 1,707  | -5.0                                 | 990           | 888    | 770    | 11.5                                 |
| Radium Springs CDP, Doña Ana County . . . . .              | 1,699      | 1,518  | (X)    | 11.9                                 | 689           | 589    | (X)    | 17.0                                 |
| Ramah CDP, McKinley County . . . . .                       | 370        | 407    | (X)    | -9.1                                 | 169           | 175    | (X)    | -3.4                                 |
| Rancho Grande CDP, Catron County . . . . .                 | 142        | (X)    | (X)    | (X)                                  | 102           | (X)    | (X)    | (X)                                  |
| Ranchos de Taos CDP, Taos County . . . . .                 | 2,518      | 2,390  | 1,779  | 5.4                                  | 1,244         | 1,083  | 711    | 14.9                                 |
| Raton city, Colfax County . . . . .                        | 6,885      | 7,282  | 7,372  | -5.5                                 | 3,516         | 3,472  | 3,502  | 1.3                                  |
| Red River town, Taos County . . . . .                      | 477        | 484    | 387    | -1.4                                 | 756           | 880    | 479    | -14.1                                |
| Regina CDP, Sandoval County . . . . .                      | 105        | 99     | (X)    | 6.1                                  | 130           | 106    | (X)    | 22.6                                 |
| Reserve village, Catron County . . . . .                   | 289        | 387    | 319    | -25.3                                | 219           | 238    | 160    | -8.0                                 |
| Ribera CDP, San Miguel County . . . . .                    | 416        | (X)    | (X)    | (X)                                  | 180           | (X)    | (X)    | (X)                                  |
| Rincon CDP, Doña Ana County . . . . .                      | 271        | 220    | (X)    | 23.2                                 | 103           | 65     | (X)    | 58.5                                 |
| Rio Communities CDP, Valencia County . . . . .             | 4,723      | 4,213  | 3,233  | 12.1                                 | 2,140         | 1,910  | 1,447  | 12.0                                 |
| Rio en Medio CDP, Santa Fe County . . . . .                | 143        | 131    | (X)    | 9.2                                  | 61            | 43     | (X)    | 41.9                                 |
| Rio Lucio CDP, Taos County . . . . .                       | 389        | 379    | (X)    | 2.6                                  | 192           | 187    | (X)    | 2.7                                  |
| Rio Rancho city . . . . .                                  | 87,521     | 51,765 | 32,512 | 69.1                                 | 33,964        | 20,209 | 12,328 | 68.1                                 |
| Bernalillo County . . . . .                                | 130        | -      | (X)    | -                                    | 49            | -      | (X)    | -                                    |
| Sandoval County . . . . .                                  | 87,391     | 51,765 | 32,512 | 68.8                                 | 33,915        | 20,209 | 12,328 | 67.8                                 |
| Rivers CDP, Catron County . . . . .                        | 28         | (X)    | (X)    | (X)                                  | 23            | (X)    | (X)    | (X)                                  |
| Rock Springs CDP, McKinley County . . . . .                | 567        | 558    | (X)    | 1.6                                  | 156           | 189    | (X)    | -17.5                                |
| Rodeo CDP, Hidalgo County . . . . .                        | 101        | (X)    | (X)    | (X)                                  | 80            | (X)    | (X)    | (X)                                  |
| Rodey CDP, Doña Ana County . . . . .                       | 388        | (X)    | (X)    | (X)                                  | 110           | (X)    | (X)    | (X)                                  |
| Rosedale CDP, Grant County . . . . .                       | 394        | (X)    | (X)    | (X)                                  | 187           | (X)    | (X)    | (X)                                  |
| Roswell city, Chaves County . . . . .                      | 48,366     | 45,293 | 44,260 | 6.8                                  | 19,743        | 19,327 | 18,075 | 2.2                                  |
| Rowe CDP, San Miguel County . . . . .                      | 415        | (X)    | (X)    | (X)                                  | 179           | (X)    | (X)    | (X)                                  |
| Roy village, Harding County . . . . .                      | 234        | 304    | 362    | -23.0                                | 191           | 206    | 212    | -7.3                                 |
| Ruidoso village, Lincoln County . . . . .                  | 8,029      | 7,698  | 4,600  | 4.3                                  | 8,428         | 7,584  | 6,677  | 11.1                                 |
| Ruidoso Downs city, Lincoln County . . . . .               | 2,815      | 1,824  | 920    | 54.3                                 | 1,494         | 921    | 622    | 62.2                                 |
| Sacramento CDP, Otero County . . . . .                     | 58         | (X)    | (X)    | (X)                                  | 61            | (X)    | (X)    | (X)                                  |
| Salem CDP, Doña Ana County . . . . .                       | 942        | 795    | (X)    | 18.5                                 | 259           | 199    | (X)    | 30.2                                 |
| San Acacia CDP, Socorro County . . . . .                   | 44         | (X)    | (X)    | (X)                                  | 24            | (X)    | (X)    | (X)                                  |
| San Antonio CDP, Socorro County . . . . .                  | 165        | (X)    | (X)    | (X)                                  | 96            | (X)    | (X)    | (X)                                  |
| San Antonito CDP, Bernalillo County . . . . .              | 985        | (X)    | (X)    | (X)                                  | 469           | (X)    | (X)    | (X)                                  |
| San Antonito CDP, Socorro County . . . . .                 | 94         | (X)    | (X)    | (X)                                  | 42            | (X)    | (X)    | (X)                                  |
| San Cristobal CDP, Taos County . . . . .                   | 273        | (X)    | (X)    | (X)                                  | 144           | (X)    | (X)    | (X)                                  |
| Sandia Heights CDP, Bernalillo County . . . . .            | 3,193      | (X)    | (X)    | (X)                                  | 1,596         | (X)    | (X)    | (X)                                  |
| Sandia Knolls CDP, Bernalillo County . . . . .             | 1,208      | (X)    | (X)    | (X)                                  | 588           | (X)    | (X)    | (X)                                  |
| Sandia Park CDP, Bernalillo County . . . . .               | 237        | (X)    | (X)    | (X)                                  | 134           | (X)    | (X)    | (X)                                  |
| San Felipe Pueblo CDP, Sandoval County . . . . .           | 2,404      | 2,080  | 1,557  | 15.6                                 | 460           | 405    | 321    | 13.6                                 |
| San Fidel CDP, Cibola County . . . . .                     | 138        | (X)    | (X)    | (X)                                  | 61            | (X)    | (X)    | (X)                                  |



Table 9.

**Population and Housing Units: 1990 to 2010; and Area Measurements and Density: 2010—Con.**

[For information concerning historical counts and geographic change, see "User Notes." For information on confidentiality, nonsampling error, and definitions, see Appendixes]

| Area measurements in square miles |           | Average per square mile of land |                      | State<br>Place and [in Selected States] County Subdivision |
|-----------------------------------|-----------|---------------------------------|----------------------|--|
| Total area                        | Land area | Population density              | Housing unit density |  |
| 5.65                              | 5.65      | 9.2                             | 7.6                  | Orogrande CDP, Otero County                                |
| 7.41                              | 7.39      | 57.0                            | 25.8                 | Paguete CDP, Cibola County                                 |
| 12.49                             | 12.49     | 46.4                            | 17.2                 | Pajarito Mesa CDP, Bernalillo County                       |
| 1.01                              | 1.01      | 4,213.9                         | 1,658.4              | Paradise Hills CDP, Bernalillo County                      |
| 5.57                              | 5.57      | 139.5                           | 45.6                 | Paraje CDP, Cibola County                                  |
| 0.35                              | 0.35      | 65.7                            | 105.7                | Pastura CDP, Guadalupe County                              |
| 1.30                              | 1.30      | 290.0                           | 96.9                 | Peak Place CDP, Santa Fe County                            |
| 0.11                              | 0.11      | 681.8                           | 400.0                | Pecan Park CDP, Luna County                                |
| 1.74                              | 1.74      | 800.0                           | 413.2                | Pecos village, San Miguel County                           |
| 6.89                              | 6.89      | 102.9                           | 38.2                 | Peña Blanca CDP, Sandoval County                           |
| 1.22                              | 1.22      | 482.8                           | 248.4                | Peñasco CDP, Taos County                                   |
| 4.46                              | 4.46      | 820.6                           | 332.1                | Peralta town, Valencia County                              |
| 0.46                              | 0.46      | 147.8                           | 93.5                 | Picuris Pueblo CDP, Taos County                            |
| 57.31                             | 57.27     | 3.2                             | 3.1                  | Pie Town CDP, Catron County                                |
| 3.36                              | 3.36      | 26.2                            | 11.3                 | Pinehill CDP, Cibola County                                |
| 5.17                              | 5.16      | 4.8                             | 4.5                  | Pinon CDP, Otero County                                    |
| 0.76                              | 0.76      | 260.5                           | 181.6                | Pinos Altos CDP, Grant County                              |
| 0.14                              | 0.14      | 4,114.3                         | 1,435.7              | Placitas CDP, Doña Ana County                              |
| 29.70                             | 29.70     | 167.6                           | 86.1                 | Placitas CDP, Sandoval County                              |
| 1.85                              | 1.85      | 40.0                            | 15.1                 | Playas CDP, Hidalgo County                                 |
| 1.58                              | 1.53      | 69.3                            | 46.4                 | Pleasanton CDP, Catron County                              |
| 4.37                              | 4.37      | 436.4                           | 199.8                | Pojoaque CDP, Santa Fe County                              |
| 0.97                              | 0.97      | 277.3                           | 122.7                | Polvadera CDP, Socorro County                              |
| 9.13                              | 9.13      | 42.4                            | 21.2                 | Ponderosa CDP, Sandoval County                             |
| 8.07                              | 8.07      | 148.1                           | 74.3                 | Ponderosa Pine CDP, Bernalillo County                      |
| 7.06                              | 7.06      | 1,739.4                         | 703.7                | Portales city, Roosevelt County                            |
| 0.61                              | 0.61      | 149.2                           | 60.7                 | Pueblito CDP, Rio Arriba County                            |
| 2.14                              | 2.14      | 371.0                           | 160.3                | Pueblitos CDP, Valencia County                             |
| 1.83                              | 1.83      | 68.3                            | 30.1                 | Pueblo CDP, San Miguel County                              |
| 1.13                              | 1.13      | 326.5                           | 126.5                | Pueblo of Sandia Village CDP, Sandoval County              |
| 10.56                             | 10.56     | 18.2                            | 8.0                  | Pueblo Pintado CDP, McKinley County                        |
| 14.17                             | 14.17     | 10.0                            | 6.4                  | Puerto de Luna CDP, Guadalupe County                       |
| 0.52                              | 0.52      | 230.8                           | 96.2                 | Pulpotio Bareas CDP, Luna County                           |
| 1.80                              | 1.79      | 127.4                           | 75.4                 | Quemado CDP, Catron County                                 |
| 5.13                              | 5.13      | 345.0                           | 193.0                | Questa village, Taos County                                |
| 5.98                              | 5.98      | 284.1                           | 115.2                | Radium Springs CDP, Doña Ana County                        |
| 3.87                              | 3.87      | 95.6                            | 43.7                 | Ramah CDP, McKinley County                                 |
| 0.44                              | 0.42      | 338.1                           | 242.9                | Rancho Grande CDP, Catron County                           |
| 3.62                              | 3.62      | 695.6                           | 343.6                | Ranchos de Taos CDP, Taos County                           |
| 7.96                              | 7.96      | 864.9                           | 441.7                | Raton city, Colfax County                                  |
| 1.00                              | 1.00      | 477.0                           | 756.0                | Red River town, Taos County                                |
| 7.31                              | 7.26      | 14.5                            | 17.9                 | Regina CDP, Sandoval County                                |
| 0.55                              | 0.55      | 525.5                           | 398.2                | Reserve village, Catron County                             |
| 2.52                              | 2.52      | 165.1                           | 71.4                 | Ribera CDP, San Miguel County                              |
| 0.99                              | 0.99      | 273.7                           | 104.0                | Rincon CDP, Doña Ana County                                |
| 6.27                              | 6.26      | 754.5                           | 341.9                | Rio Communities CDP, Valencia County                       |
| 0.66                              | 0.66      | 216.7                           | 92.4                 | Rio en Medio CDP, Santa Fe County                          |
| 1.05                              | 1.05      | 370.5                           | 182.9                | Rio Lucio CDP, Taos County                                 |
| 103.67                            | 103.35    | 846.8                           | 328.6                | Rio Rancho city  |
| 15.71                             | 15.47     | 8.4                             | 3.2                  | Bernalillo County  |
| 87.96                             | 87.89     | 994.3                           | 385.9                | Sandoval County  |
| 2.24                              | 2.24      | 12.5                            | 10.3                 | Rivers CDP, Catron County                                  |
| 5.81                              | 5.81      | 97.6                            | 26.9                 | Rock Springs CDP, McKinley County                          |
| 8.19                              | 8.19      | 12.3                            | 9.8                  | Rodeo CDP, Hidalgo County                                  |
| 0.56                              | 0.56      | 692.9                           | 196.4                | Rodey CDP, Doña Ana County                                 |
| 1.77                              | 1.77      | 222.6                           | 105.6                | Rosedale CDP, Grant County                                 |
| 29.92                             | 29.86     | 1,619.8                         | 661.2                | Roswell city, Chaves County                                |
| 6.12                              | 6.12      | 67.8                            | 29.2                 | Rowe CDP, San Miguel County                                |
| 2.04                              | 2.04      | 114.7                           | 93.6                 | Roy village, Harding County                                |
| 16.14                             | 16.12     | 498.1                           | 522.8                | Ruidoso village, Lincoln County                            |
| 3.79                              | 3.79      | 742.7                           | 394.2                | Ruidoso Downs city, Lincoln County                         |
| 6.55                              | 6.55      | 8.9                             | 9.3                  | Sacramento CDP, Otero County                               |
| 1.20                              | 1.20      | 785.0                           | 215.8                | Salem CDP, Doña Ana County                                 |
| 0.70                              | 0.70      | 62.9                            | 34.3                 | San Acacia CDP, Socorro County                             |
| 0.45                              | 0.45      | 366.7                           | 213.3                | San Antonio CDP, Socorro County                            |
| 2.44                              | 2.44      | 403.7                           | 192.2                | San Antonito CDP, Bernalillo County                        |
| 1.73                              | 1.73      | 54.3                            | 24.3                 | San Antonito CDP, Socorro County                           |
| 6.89                              | 6.89      | 39.6                            | 20.9                 | San Cristobal CDP, Taos County                             |
| 1.93                              | 1.93      | 1,654.4                         | 826.9                | Sandia Heights CDP, Bernalillo County                      |
| 2.78                              | 2.78      | 434.5                           | 211.5                | Sandia Knolls CDP, Bernalillo County                       |
| 0.72                              | 0.72      | 329.2                           | 186.1                | Sandia Park CDP, Bernalillo County                         |
| 12.26                             | 11.98     | 200.7                           | 38.4                 | San Felipe Pueblo CDP, Sandoval County                     |
| 4.21                              | 4.21      | 32.8                            | 14.5                 | San Fidel CDP, Cibola County                               |

Table 9.

**Population and Housing Units: 1990 to 2010; and Area Measurements and Density: 2010—Con.**

[For information concerning historical counts and geographic change, see "User Notes." For information on confidentiality, nonsampling error, and definitions, see Appendixes]

| State<br>Place and [in Selected States] County Subdivision | Population |        |        |                                      | Housing units |        |        |                                      |
|--|------------|--------|--------|--------------------------------------|---------------|--------|--------|--------------------------------------|
|  | 2010       | 2000   | 1990   | Percent<br>change<br>2000 to<br>2010 | 2010          | 2000   | 1990   | Percent<br>change<br>2000 to<br>2010 |
| San Ildefonso Pueblo CDP, Santa Fe County . . . . .        | 524        | 458    | 447    | 14.4                                 | 212           | 178    | 184    | 19.1                                 |
| San Jon village, Quay County . . . . .                     | 216        | 306    | 277    | -29.4                                | 109           | 133    | 130    | -18.0                                |
| San Jose CDP, Rio Arriba County . . . . .                  | 695        | (X)    | (X)    | (X)                                  | 311           | (X)    | (X)    | (X)                                  |
| San Jose CDP, San Miguel County . . . . .                  | 137        | (X)    | (X)    | (X)                                  | 76            | (X)    | (X)    | (X)                                  |
| San Lorenzo CDP, Grant County . . . . .                    | 97         | (X)    | (X)    | (X)                                  | 57            | (X)    | (X)    | (X)                                  |
| San Luis CDP, Sandoval County . . . . .                    | 59         | (X)    | (X)    | (X)                                  | 52            | (X)    | (X)    | (X)                                  |
| San Mateo CDP, Cibola County . . . . .                     | 161        | (X)    | (X)    | (X)                                  | 82            | (X)    | (X)    | (X)                                  |
| San Miguel CDP, Doña Ana County . . . . .                  | 1,153      | (X)    | (X)    | (X)                                  | 431           | (X)    | (X)    | (X)                                  |
| Sanostee CDP, San Juan County . . . . .                    | 371        | 429    | 626    | -13.5                                | 133           | 156    | 185    | -14.7                                |
| San Pablo CDP, Doña Ana County . . . . .                   | 806        | (X)    | (X)    | (X)                                  | 301           | (X)    | (X)    | (X)                                  |
| San Pedro CDP, Santa Fe County . . . . .                   | 184        | (X)    | (X)    | (X)                                  | 128           | (X)    | (X)    | (X)                                  |
| San Rafael CDP, Cibola County . . . . .                    | 933        | (X)    | (X)    | (X)                                  | 449           | (X)    | (X)    | (X)                                  |
| Santa Ana Pueblo CDP, Sandoval County . . . . .            | 610        | 479    | 476    | 27.3                                 | 185           | 132    | 140    | 40.2                                 |
| Santa Clara village, Grant County . . . . .                | 1,686      | 1,944  | 1,835  | -13.3                                | 798           | 821    | 700    | -2.8                                 |
| Santa Clara Pueblo CDP, Rio Arriba County . . . . .        | 1,018      | 980    | 1,156  | 3.9                                  | 450           | 400    | 431    | 12.5                                 |
| Santa Cruz CDP, Santa Fe County . . . . .                  | 368        | 423    | 2,504  | -13.0                                | 164           | 172    | 937    | -4.7                                 |
| Santa Fe city, Santa Fe County . . . . .                   | 67,947     | 62,203 | 56,537 | 9.2                                  | 37,200        | 30,533 | 25,014 | 21.8                                 |
| Santa Rosa city, Guadalupe County . . . . .                | 2,848      | 2,744  | 2,263  | 3.8                                  | 1,178         | 1,024  | 988    | 15.0                                 |
| Santa Teresa CDP, Doña Ana County . . . . .                | 4,258      | 2,607  | (X)    | 63.3                                 | 1,552         | 1,007  | (X)    | 54.1                                 |
| Santo Domingo Pueblo CDP, Sandoval County . . . . .        | 2,456      | 2,550  | 2,866  | -3.7                                 | 501           | 475    | 453    | 5.5                                  |
| San Ysidro CDP, Doña Ana County . . . . .                  | 2,090      | (X)    | (X)    | (X)                                  | 833           | (X)    | (X)    | (X)                                  |
| San Ysidro village, Sandoval County . . . . .              | 193        | 238    | 233    | -18.9                                | 98            | 99     | 93     | -1.0                                 |
| Sausal CDP, Valencia County . . . . .                      | 1,056      | (X)    | (X)    | (X)                                  | 459           | (X)    | (X)    | (X)                                  |
| Seama CDP, Cibola County . . . . .                         | 465        | 333    | 403    | 39.6                                 | 157           | 104    | 143    | 51.0                                 |
| Seboyeta CDP, Cibola County . . . . .                      | 179        | (X)    | (X)    | (X)                                  | 79            | (X)    | (X)    | (X)                                  |
| Sedillo CDP, Bernalillo County . . . . .                   | 802        | (X)    | (X)    | (X)                                  | 343           | (X)    | (X)    | (X)                                  |
| Sena CDP, San Miguel County . . . . .                      | 129        | (X)    | (X)    | (X)                                  | 81            | (X)    | (X)    | (X)                                  |
| Sheep Springs CDP, San Juan County . . . . .               | 245        | 237    | (X)    | 3.4                                  | 74            | 71     | (X)    | 4.2                                  |
| Shiprock CDP, San Juan County . . . . .                    | 8,295      | 8,156  | 7,687  | 1.7                                  | 2,706         | 2,594  | 2,221  | 4.3                                  |
| Silver City town, Grant County . . . . .                   | 10,315     | 10,545 | 10,683 | -2.2                                 | 4,900         | 4,757  | 4,255  | 3.0                                  |
| Skyline-Ganipa CDP, Cibola County . . . . .                | 1,224      | 1,035  | 946    | 18.3                                 | 330           | 242    | 218    | 36.4                                 |
| Socorro city, Socorro County . . . . .                     | 9,051      | 8,877  | 8,159  | 2.0                                  | 4,066         | 3,940  | 3,502  | 3.2                                  |
| Soham CDP, San Miguel County . . . . .                     | 210        | (X)    | (X)    | (X)                                  | 101           | (X)    | (X)    | (X)                                  |
| Sombrello CDP, Santa Fe County . . . . .                   | 351        | 493    | (X)    | -28.8                                | 177           | 191    | (X)    | -7.3                                 |
| South Acomita Village CDP, Cibola County . . . . .         | 105        | (X)    | (X)    | (X)                                  | 38            | (X)    | (X)    | (X)                                  |
| South Valley CDP, Bernalillo County . . . . .              | 40,976     | 39,060 | 35,701 | 4.9                                  | 14,784        | 13,722 | 12,226 | 7.7                                  |
| Spencerville CDP, San Juan County . . . . .                | 1,258      | (X)    | (X)    | (X)                                  | 521           | (X)    | (X)    | (X)                                  |
| Springer town, Colfax County . . . . .                     | 1,047      | 1,285  | 1,262  | -18.5                                | 592           | 605    | 589    | -2.1                                 |
| Sunland Park city, Doña Ana County . . . . .               | 14,106     | 13,309 | 8,179  | 6.0                                  | 4,060         | 3,617  | 1,959  | 12.2                                 |
| Sunshine CDP, Luna County . . . . .                        | 420        | (X)    | (X)    | (X)                                  | 201           | (X)    | (X)    | (X)                                  |
| Tajique CDP, Torrance County . . . . .                     | 130        | 148    | (X)    | -12.2                                | 68            | 63     | (X)    | 7.9                                  |
| Talpa CDP, Taos County . . . . .                           | 778        | (X)    | (X)    | (X)                                  | 450           | (X)    | (X)    | (X)                                  |
| Taos town, Taos County . . . . .                           | 5,716      | 4,700  | 4,065  | 21.6                                 | 3,318         | 2,466  | 2,115  | 34.5                                 |
| Taos Pueblo CDP, Taos County . . . . .                     | 1,135      | 1,264  | 1,187  | -10.2                                | 484           | 682    | 802    | -29.0                                |
| Taos Ski Valley village, Taos County . . . . .             | 69         | 56     | (X)    | 23.2                                 | 272           | 263    | (X)    | 3.4                                  |
| Tatum town, Lea County . . . . .                           | 798        | 683    | 768    | 16.8                                 | 360           | 391    | 382    | -7.9                                 |
| Tecolote CDP, San Miguel County . . . . .                  | 298        | (X)    | (X)    | (X)                                  | 124           | (X)    | (X)    | (X)                                  |
| Tecolotito CDP, San Miguel County . . . . .                | 232        | (X)    | (X)    | (X)                                  | 86            | (X)    | (X)    | (X)                                  |
| Tesuque CDP, Santa Fe County . . . . .                     | 925        | 909    | 1,490  | 1.8                                  | 718           | 541    | 743    | 32.7                                 |
| Tesuque Pueblo CDP, Santa Fe County . . . . .              | 233        | (X)    | (X)    | (X)                                  | 84            | (X)    | (X)    | (X)                                  |
| Texico city, Curry County . . . . .                        | 1,130      | 1,065  | 966    | 6.1                                  | 428           | 414    | 380    | 3.4                                  |
| Thoreau CDP, McKinley County . . . . .                     | 1,865      | 1,863  | (X)    | 0.1                                  | 656           | 599    | (X)    | 9.5                                  |
| Tierra Amarilla CDP, Rio Arriba County . . . . .           | 382        | (X)    | (X)    | (X)                                  | 170           | (X)    | (X)    | (X)                                  |
| Tijeras village, Bernalillo County . . . . .               | 541        | 474    | 340    | 14.1                                 | 261           | 210    | 145    | 24.3                                 |
| Timberon CDP, Otero County . . . . .                       | 348        | 309    | (X)    | 12.6                                 | 671           | 458    | (X)    | 46.5                                 |
| Tohatchi CDP, McKinley County . . . . .                    | 808        | 1,037  | 661    | -22.1                                | 361           | 345    | 266    | 4.6                                  |
| Tome CDP, Valencia County . . . . .                        | 1,867      | (X)    | (X)    | (X)                                  | 765           | (X)    | (X)    | (X)                                  |
| Torreon CDP, Sandoval County . . . . .                     | 326        | 297    | (X)    | 9.8                                  | 88            | 98     | (X)    | -10.2                                |
| Torreon CDP, Torrance County . . . . .                     | 237        | 244    | (X)    | -2.9                                 | 134           | 139    | (X)    | -3.6                                 |
| Trout Valley CDP, Grant County . . . . .                   | 16         | (X)    | (X)    | (X)                                  | 22            | (X)    | (X)    | (X)                                  |
| Truchas CDP, Rio Arriba County . . . . .                   | 560        | (X)    | (X)    | (X)                                  | 340           | (X)    | (X)    | (X)                                  |
| Truth or Consequences city, Sierra County . . . . .        | 6,475      | 7,289  | 6,221  | -11.2                                | 4,226         | 4,445  | 3,655  | -4.9                                 |
| Tse Bonito CDP, McKinley County . . . . .                  | 299        | 261    | (X)    | 14.6                                 | 134           | 102    | (X)    | 31.4                                 |
| Tucumcari city, Quay County . . . . .                      | 5,363      | 5,989  | 6,827  | -10.5                                | 2,999         | 3,065  | 3,163  | -2.2                                 |
| Tularosa village, Otero County . . . . .                   | 2,842      | 2,864  | 2,615  | -0.8                                 | 1,408         | 1,311  | 1,162  | 7.4                                  |
| Twin Forks CDP, Otero County . . . . .                     | 196        | (X)    | (X)    | (X)                                  | 354           | (X)    | (X)    | (X)                                  |
| Twin Lakes CDP, McKinley County . . . . .                  | 1,052      | 1,069  | (X)    | -1.6                                 | 330           | 368    | (X)    | -10.3                                |
| Tyrone CDP, Grant County . . . . .                         | 637        | (X)    | (X)    | (X)                                  | 311           | (X)    | (X)    | (X)                                  |
| University Park CDP, Doña Ana County . . . . .             | 4,192      | 3,460  | 4,520  | 21.2                                 | 1,230         | 615    | 647    | 100.0                                |
| Upper Fruitland CDP, San Juan County . . . . .             | 1,662      | 1,664  | (X)    | -0.1                                 | 498           | 468    | (X)    | 6.4                                  |
| Ute Park CDP, Colfax County . . . . .                      | 71         | (X)    | (X)    | (X)                                  | 196           | (X)    | (X)    | (X)                                  |
| Vadito CDP, Taos County . . . . .                          | 270        | 242    | 283    | 11.6                                 | 133           | 109    | 119    | 22.0                                 |
| Vado CDP, Doña Ana County . . . . .                        | 3,194      | 3,003  | (X)    | 6.4                                  | 905           | 814    | (X)    | 11.2                                 |

Table 9.

**Population and Housing Units: 1990 to 2010; and Area Measurements and Density: 2010—Con.**

[For information concerning historical counts and geographic change, see "User Notes." For information on confidentiality, nonsampling error, and definitions, see Appendixes]

| Area measurements in square miles |           | Average per square mile of land |                      | State<br>Place and [in Selected States] County Subdivision |
|-----------------------------------|-----------|---------------------------------|----------------------|--|
| Total area                        | Land area | Population density              | Housing unit density |  |
| 4.61                              | 4.45      | 117.8                           | 47.6                 | San Ildefonso Pueblo CDP, Santa Fe County                  |
| 2.57                              | 2.57      | 84.0                            | 42.4                 | San Jon village, Quay County                               |
| 1.81                              | 1.81      | 384.0                           | 171.8                | San Jose CDP, Rio Arriba County                            |
| 0.27                              | 0.27      | 507.4                           | 281.5                | San Jose CDP, San Miguel County                            |
| 1.75                              | 1.75      | 55.4                            | 32.6                 | San Lorenzo CDP, Grant County                              |
| 8.28                              | 8.28      | 7.1                             | 6.3                  | San Luis CDP, Sandoval County                              |
| 4.78                              | 4.77      | 33.8                            | 17.2                 | San Mateo CDP, Cibola County                               |
| 2.29                              | 2.29      | 503.5                           | 188.2                | San Miguel CDP, Doña Ana County                            |
| 4.54                              | 4.54      | 81.7                            | 29.3                 | Sanostee CDP, San Juan County                              |
| 1.22                              | 1.22      | 660.7                           | 246.7                | San Pablo CDP, Doña Ana County                             |
| 9.76                              | 9.76      | 18.9                            | 13.1                 | San Pedro CDP, Santa Fe County                             |
| 10.32                             | 10.32     | 90.4                            | 43.5                 | San Rafael CDP, Cibola County                              |
| 7.53                              | 7.02      | 86.9                            | 26.4                 | Santa Ana Pueblo CDP, Sandoval County                      |
| 1.29                              | 1.28      | 1,317.2                         | 623.4                | Santa Clara village, Grant County                          |
| 2.02                              | 2.02      | 504.0                           | 222.8                | Santa Clara Pueblo CDP, Rio Arriba County                  |
| 0.49                              | 0.49      | 751.0                           | 334.7                | Santa Cruz CDP, Santa Fe County                            |
| 46.04                             | 45.98     | 1,477.8                         | 809.0                | Santa Fe city, Santa Fe County                             |
| 4.99                              | 4.97      | 573.0                           | 237.0                | Santa Rosa city, Guadalupe County                          |
| 10.81                             | 10.81     | 393.9                           | 143.6                | Santa Teresa CDP, Doña Ana County                          |
| 2.06                              | 2.06      | 1,192.2                         | 243.2                | Santo Domingo Pueblo CDP, Sandoval County                  |
| 2.65                              | 2.65      | 788.7                           | 314.3                | San Ysidro CDP, Doña Ana County                            |
| 2.28                              | 2.28      | 84.6                            | 43.0                 | San Ysidro village, Sandoval County                        |
| 2.28                              | 2.28      | 463.2                           | 201.3                | Sausal CDP, Valencia County                                |
| 6.25                              | 6.25      | 74.4                            | 25.1                 | Seama CDP, Cibola County                                   |
| 11.52                             | 11.51     | 15.6                            | 6.9                  | Seboyeta CDP, Cibola County                                |
| 2.74                              | 2.74      | 292.7                           | 125.2                | Sedillo CDP, Bernalillo County                             |
| 2.13                              | 2.13      | 60.6                            | 38.0                 | Sena CDP, San Miguel County                                |
| 5.97                              | 5.97      | 41.0                            | 12.4                 | Sheep Springs CDP, San Juan County                         |
| 13.75                             | 13.44     | 617.2                           | 201.3                | Shiprock CDP, San Juan County                              |
| 10.14                             | 10.13     | 1,018.3                         | 483.7                | Silver City town, Grant County                             |
| 6.15                              | 6.15      | 199.0                           | 53.7                 | Skyline-Ganipa CDP, Cibola County                          |
| 14.40                             | 14.39     | 629.0                           | 282.6                | Socorro city, Socorro County                               |
| 1.55                              | 1.55      | 135.5                           | 65.2                 | Soham CDP, San Miguel County                               |
| 0.95                              | 0.95      | 369.5                           | 186.3                | Sombriello CDP, Santa Fe County                            |
| 0.56                              | 0.56      | 187.5                           | 67.9                 | South Acomita Village CDP, Cibola County                   |
| 30.07                             | 28.80     | 1,422.8                         | 513.3                | South Valley CDP, Bernalillo County                        |
| 3.34                              | 3.34      | 376.6                           | 156.0                | Spencerville CDP, San Juan County                          |
| 1.47                              | 1.47      | 712.2                           | 402.7                | Springer town, Colfax County                               |
| 11.63                             | 11.40     | 1,237.4                         | 356.1                | Sunland Park city, Doña Ana County                         |
| 17.64                             | 17.64     | 23.8                            | 11.4                 | Sunshine CDP, Luna County                                  |
| 2.70                              | 2.70      | 48.1                            | 25.2                 | Tajique CDP, Torrance County                               |
| 1.32                              | 1.31      | 593.9                           | 343.5                | Talpa CDP, Taos County                                     |
| 5.70                              | 5.70      | 1,002.8                         | 582.1                | Taos town, Taos County                                     |
| 15.59                             | 15.59     | 72.8                            | 31.0                 | Taos Pueblo CDP, Taos County                               |
| 2.34                              | 2.34      | 29.5                            | 116.2                | Taos Ski Valley village, Taos County                       |
| 1.59                              | 1.58      | 505.1                           | 227.8                | Tatum town, Lea County                                     |
| 5.63                              | 5.63      | 52.9                            | 22.0                 | Tecolote CDP, San Miguel County                            |
| 0.71                              | 0.71      | 326.8                           | 121.1                | Tecolotito CDP, San Miguel County                          |
| 5.69                              | 5.69      | 162.6                           | 126.2                | Tesuque CDP, Santa Fe County                               |
| 2.20                              | 2.20      | 105.9                           | 38.2                 | Tesuque Pueblo CDP, Santa Fe County                        |
| 0.83                              | 0.83      | 1,361.4                         | 515.7                | Texico city, Curry County                                  |
| 15.91                             | 15.91     | 117.2                           | 41.2                 | Thoreau CDP, McKinley County                               |
| 2.69                              | 2.69      | 142.0                           | 63.2                 | Tierra Amarilla CDP, Rio Arriba County                     |
| 1.15                              | 1.15      | 470.4                           | 227.0                | Tijeras village, Bernalillo County                         |
| 20.23                             | 20.21     | 17.2                            | 33.2                 | Timberon CDP, Otero County                                 |
| 6.28                              | 6.15      | 131.4                           | 58.7                 | Tohatchi CDP, McKinley County                              |
| 4.95                              | 4.95      | 377.2                           | 154.5                | Tome CDP, Valencia County                                  |
| 13.88                             | 13.88     | 23.5                            | 6.3                  | Torreón CDP, Sandoval County                               |
| 8.25                              | 8.25      | 28.7                            | 16.2                 | Torreón CDP, Torrance County                               |
| 0.18                              | 0.18      | 88.9                            | 122.2                | Trout Valley CDP, Grant County                             |
| 6.93                              | 6.93      | 80.8                            | 49.1                 | Truchas CDP, Rio Arriba County                             |
| 27.70                             | 27.57     | 234.9                           | 153.3                | Truth or Consequences city, Sierra County                  |
| 1.42                              | 1.42      | 210.6                           | 94.4                 | Tse Bonito CDP, McKinley County                            |
| 9.50                              | 9.49      | 565.1                           | 316.0                | Tucumcari city, Quay County                                |
| 2.81                              | 2.81      | 1,011.4                         | 501.1                | Tularosa village, Otero County                             |
| 4.13                              | 4.13      | 47.5                            | 85.7                 | Twin Forks CDP, Otero County                               |
| 9.02                              | 9.02      | 116.6                           | 36.6                 | Twin Lakes CDP, McKinley County                            |
| 0.34                              | 0.34      | 1,873.5                         | 914.7                | Tyrone CDP, Grant County                                   |
| 1.55                              | 1.55      | 2,704.5                         | 793.5                | University Park CDP, Doña Ana County                       |
| 7.65                              | 7.43      | 223.7                           | 67.0                 | Upper Fruitland CDP, San Juan County                       |
| 3.40                              | 3.40      | 20.9                            | 57.6                 | Ute Park CDP, Colfax County                                |
| 0.86                              | 0.86      | 314.0                           | 154.7                | Vadito CDP, Taos County                                    |
| 2.98                              | 2.98      | 1,071.8                         | 303.7                | Vado CDP, Doña Ana County                                  |

Table 9.

**Population and Housing Units: 1990 to 2010; and Area Measurements and Density: 2010—Con.**

[For information concerning historical counts and geographic change, see "User Notes." For information on confidentiality, nonsampling error, and definitions, see Appendixes]

| State<br>Place and [in Selected States] County Subdivision | Population |       |       |                                      | Housing units |       |       |                                      |
|--|------------|-------|-------|--------------------------------------|---------------|-------|-------|--------------------------------------|
|  | 2010       | 2000  | 1990  | Percent<br>change<br>2000 to<br>2010 | 2010          | 2000  | 1990  | Percent<br>change<br>2000 to<br>2010 |
| Valencia CDP, Valencia County . . . . .                    | 2,192      | 4,500 | 3,917 | -51.3                                | 876           | 1,646 | 1,378 | -46.8                                |
| Vaughn town, Guadalupe County . . . . .                    | 446        | 539   | 633   | -17.3                                | 320           | 338   | 371   | -5.3                                 |
| Veguita CDP, Socorro County . . . . .                      | 232        | (X)   | (X)   | (X)                                  | 89            | (X)   | (X)   | (X)                                  |
| Velarde CDP, Rio Arriba County . . . . .                   | 502        | (X)   | (X)   | (X)                                  | 271           | (X)   | (X)   | (X)                                  |
| Ventura CDP, Luna County . . . . .                         | 468        | (X)   | (X)   | (X)                                  | 216           | (X)   | (X)   | (X)                                  |
| Villanueva CDP, San Miguel County . . . . .                | 229        | (X)   | (X)   | (X)                                  | 145           | (X)   | (X)   | (X)                                  |
| Virden village, Hidalgo County . . . . .                   | 152        | 143   | 108   | 6.3                                  | 70            | 63    | 48    | 11.1                                 |
| Wagon Mound village, Mora County . . . . .                 | 314        | 369   | 319   | -14.9                                | 222           | 230   | 209   | -3.5                                 |
| Waterflow CDP, San Juan County . . . . .                   | 1,670      | (X)   | (X)   | (X)                                  | 571           | (X)   | (X)   | (X)                                  |
| Watrous CDP, Mora County . . . . .                         | 135        | (X)   | (X)   | (X)                                  | 60            | (X)   | (X)   | (X)                                  |
| Weed CDP, Otero County . . . . .                           | 63         | (X)   | (X)   | (X)                                  | 62            | (X)   | (X)   | (X)                                  |
| West Hammond CDP, San Juan County . . . . .                | 2,790      | (X)   | (X)   | (X)                                  | 1,015         | (X)   | (X)   | (X)                                  |
| White Rock CDP, Los Alamos County . . . . .                | 5,725      | 6,045 | 6,192 | -5.3                                 | 2,390         | 2,282 | 2,198 | 4.7                                  |
| White Sands CDP, Doña Ana County . . . . .                 | 1,651      | 1,323 | 2,616 | 24.8                                 | 562           | 667   | 724   | -15.7                                |
| Whites City CDP, Eddy County . . . . .                     | 7          | (X)   | (X)   | (X)                                  | 10            | (X)   | (X)   | (X)                                  |
| White Signal CDP, Grant County . . . . .                   | 181        | (X)   | (X)   | (X)                                  | 93            | (X)   | (X)   | (X)                                  |
| Willard village, Torrance County . . . . .                 | 253        | 240   | 183   | 5.4                                  | 124           | 115   | 90    | 7.8                                  |
| Williamsburg village, Sierra County . . . . .              | 449        | 527   | 456   | -14.8                                | 310           | 345   | 262   | -10.1                                |
| Windmill CDP, Hidalgo County . . . . .                     | 43         | (X)   | (X)   | (X)                                  | 37            | (X)   | (X)   | (X)                                  |
| Winston CDP, Sierra County . . . . .                       | 61         | (X)   | (X)   | (X)                                  | 67            | (X)   | (X)   | (X)                                  |
| Yah-ta-heh CDP, McKinley County . . . . .                  | 590        | 580   | (X)   | 1.7                                  | 196           | 180   | (X)   | 8.9                                  |
| Young Place CDP, San Juan County . . . . .                 | 187        | (X)   | (X)   | (X)                                  | 91            | (X)   | (X)   | (X)                                  |
| Youngsville CDP, Rio Arriba County . . . . .               | 56         | (X)   | (X)   | (X)                                  | 37            | (X)   | (X)   | (X)                                  |
| Zia Pueblo CDP, Sandoval County . . . . .                  | 737        | 646   | 637   | 14.1                                 | 201           | 189   | 167   | 6.3                                  |
| Zuni Pueblo CDP, McKinley County . . . . .                 | 6,302      | 6,367 | 5,857 | -1.0                                 | 1,672         | 1,622 | 1,389 | 3.1                                  |

Table 9.

**Population and Housing Units: 1990 to 2010; and Area Measurements and Density: 2010—Con.**

[For information concerning historical counts and geographic change, see "User Notes." For information on confidentiality, nonsampling error, and definitions, see Appendixes]

| Area measurements in square miles |           | Average per square mile of land |                      | State<br>Place and [in Selected States] County Subdivision |
|-----------------------------------|-----------|---------------------------------|----------------------|--|
| Total area                        | Land area | Population density              | Housing unit density |  |
| 2.00                              | 2.00      | 1,096.0                         | 438.0                | Valencia CDP, Valencia County                              |
| 5.60                              | 5.60      | 79.6                            | 57.1                 | Vaughn town, Guadalupe County                              |
| 0.84                              | 0.84      | 276.2                           | 106.0                | Veguita CDP, Socorro County                                |
| 2.58                              | 2.55      | 196.9                           | 106.3                | Velarde CDP, Rio Arriba County                             |
| 5.46                              | 5.46      | 85.7                            | 39.6                 | Ventura CDP, Luna County                                   |
| 7.27                              | 7.27      | 31.5                            | 19.9                 | Villanueva CDP, San Miguel County                          |
| 0.22                              | 0.22      | 690.9                           | 318.2                | Virden village, Hidalgo County                             |
| 1.03                              | 1.03      | 304.9                           | 215.5                | Wagon Mound village, Mora County                           |
| 8.73                              | 8.32      | 200.7                           | 68.6                 | Waterflow CDP, San Juan County                             |
| 0.58                              | 0.57      | 236.8                           | 105.3                | Watrous CDP, Mora County                                   |
| 8.99                              | 8.98      | 7.0                             | 6.9                  | Weed CDP, Otero County                                     |
| 7.54                              | 7.46      | 374.0                           | 136.1                | West Hammond CDP, San Juan County                          |
| 7.10                              | 7.05      | 812.1                           | 339.0                | White Rock CDP, Los Alamos County                          |
| 3.09                              | 3.09      | 534.3                           | 181.9                | White Sands CDP, Doña Ana County                           |
| 0.45                              | 0.45      | 15.6                            | 22.2                 | Whites City CDP, Eddy County                               |
| 6.44                              | 6.43      | 28.1                            | 14.5                 | White Signal CDP, Grant County                             |
| 0.98                              | 0.98      | 258.2                           | 126.5                | Willard village, Torrance County                           |
| 0.48                              | 0.48      | 935.4                           | 645.8                | Williamsburg village, Sierra County                        |
| 1.45                              | 1.45      | 29.7                            | 25.5                 | Windmill CDP, Hidalgo County                               |
| 0.43                              | 0.43      | 141.9                           | 155.8                | Winston CDP, Sierra County                                 |
| 3.99                              | 3.99      | 147.9                           | 49.1                 | Yah-ta-hey CDP, McKinley County                            |
| 1.70                              | 1.70      | 110.0                           | 53.5                 | Young Place CDP, San Juan County                           |
| 0.89                              | 0.89      | 62.9                            | 41.6                 | Youngsville CDP, Rio Arriba County                         |
| 27.08                             | 27.03     | 27.3                            | 7.4                  | Zia Pueblo CDP, Sandoval County                            |
| 8.85                              | 8.85      | 712.1                           | 188.9                | Zuni Pueblo CDP, McKinley County                           |

Table 10.

**Rank by 2010 Population and Housing Units: 2000 and 2010**

[For information concerning historical counts and geographic change, see "User Notes." For information on confidentiality, nonsampling error, and definitions, see Appendixes]

| Place [2,500 or More Population]   | Population |         |         | Housing units |         |         |
|------------------------------------|------------|---------|---------|---------------|---------|---------|
|                                    | 2010 rank  | 2010    | 2000    | 2010 rank     | 2010    | 2000    |
| Albuquerque city                   | 1          | 545,852 | 448,607 | 1             | 239,166 | 198,465 |
| Las Cruces city                    | 2          | 97,618  | 73,539  | 2             | 42,370  | 31,682  |
| Rio Rancho city                    | 3          | 87,521  | 51,765  | 4             | 33,964  | 20,209  |
| Santa Fe city                      | 4          | 67,947  | 62,203  | 3             | 37,200  | 30,533  |
| Roswell city                       | 5          | 48,366  | 45,293  | 5             | 19,743  | 19,327  |
| Farmington city                    | 6          | 45,877  | 37,844  | 6             | 17,548  | 15,077  |
| South Valley CDP                   | 7          | 40,976  | 39,060  | 8             | 14,784  | 13,722  |
| Clovis city                        | 8          | 37,775  | 32,667  | 7             | 15,573  | 14,269  |
| Hobbs city                         | 9          | 34,122  | 28,657  | 10            | 12,900  | 11,968  |
| Alamogordo city                    | 10         | 30,403  | 35,582  | 9             | 14,052  | 15,920  |
| Carlsbad city                      | 11         | 26,138  | 25,625  | 11            | 11,243  | 11,421  |
| Gallup city                        | 12         | 21,678  | 20,209  | 13            | 8,097   | 7,349   |
| Deming city                        | 13         | 14,855  | 14,116  | 15            | 6,226   | 6,192   |
| Los Lunas village                  | 14         | 14,835  | 10,034  | 16            | 5,916   | 3,845   |
| Chaparral CDP                      | 15         | 14,631  | 6,117   | 22            | 4,654   | 2,134   |
| Sunland Park city                  | 16         | 14,106  | 13,309  | 26            | 4,060   | 3,617   |
| Las Vegas city                     | 17         | 13,753  | 14,565  | 14            | 6,609   | 6,366   |
| Portales city                      | 18         | 12,280  | 11,131  | 18            | 4,968   | 4,862   |
| Los Alamos CDP                     | 19         | 12,019  | 11,909  | 17            | 5,863   | 5,463   |
| North Valley CDP                   | 20         | 11,333  | 11,923  | 20            | 4,852   | 4,772   |
| Artesia city                       | 21         | 11,301  | 10,692  | 21            | 4,724   | 4,593   |
| Lovington city                     | 22         | 11,009  | 9,471   | 27            | 3,956   | 3,823   |
| Silver City town                   | 23         | 10,315  | 10,545  | 19            | 4,900   | 4,757   |
| Espanola city                      | 24         | 10,224  | 9,688   | 23            | 4,432   | 4,107   |
| Anthony CDP                        | 25         | 9,360   | 7,904   | 38            | 2,809   | 2,217   |
| Grants city                        | 26         | 9,182   | 8,806   | 29            | 3,804   | 3,626   |
| Socorro city                       | 27         | 9,051   | 8,877   | 25            | 4,066   | 3,940   |
| Corrales village                   | 28         | 8,329   | 7,334   | 28            | 3,809   | 2,983   |
| Bernalillo town                    | 29         | 8,320   | 6,611   | 33            | 3,207   | 2,473   |
| Shiprock CDP                       | 30         | 8,295   | 8,156   | 40            | 2,706   | 2,594   |
| Bloomfield city                    | 31         | 8,112   | 6,417   | 34            | 3,100   | 2,446   |
| Ruidoso village                    | 32         | 8,029   | 7,698   | 12            | 8,428   | 7,584   |
| Kirtland CDP                       | 33         | 7,875   | 6,190   | 41            | 2,650   | 1,994   |
| Belen city                         | 34         | 7,269   | 6,901   | 31            | 3,346   | 2,952   |
| Raton city                         | 35         | 6,885   | 7,282   | 30            | 3,516   | 3,472   |
| Aztec city                         | 36         | 6,763   | 6,378   | 37            | 2,892   | 2,545   |
| Truth or Consequences city         | 37         | 6,475   | 7,289   | 24            | 4,226   | 4,445   |
| Zuni Pueblo CDP                    | 38         | 6,302   | 6,367   | 49            | 1,622   | 1,622   |
| Eldorado at Santa Fe CDP           | 39         | 6,130   | 5,799   | 34            | 3,100   | 2,553   |
| Los Ranchos de Albuquerque village | 40         | 6,024   | 5,092   | 39            | 2,757   | 2,107   |
| Lee Acres CDP                      | 41         | 5,858   | (X)     | 44            | 2,244   | (X)     |
| White Rock CDP                     | 42         | 5,725   | 6,045   | 43            | 2,390   | 2,282   |
| Taos town                          | 43         | 5,716   | 4,700   | 32            | 3,318   | 2,466   |
| Los Chaves CDP                     | 44         | 5,446   | 5,033   | 45            | 2,151   | 1,888   |
| North Hobbs CDP                    | 45         | 5,391   | (X)     | 47            | 2,091   | (X)     |
| Tucumcari city                     | 46         | 5,363   | 5,989   | 36            | 2,999   | 3,065   |
| Placitas CDP (Sandoval County)     | 47         | 4,977   | 3,452   | 42            | 2,556   | 1,606   |
| Rio Communities CDP                | 48         | 4,723   | 4,213   | 46            | 2,140   | 1,910   |
| Meadow Lake CDP                    | 49         | 4,708   | 4,491   | 55            | 1,555   | 1,543   |
| El Cerro Mission CDP               | 50         | 4,657   | (X)     | 54            | 1,556   | (X)     |
| Santa Teresa CDP                   | 51         | 4,258   | 2,607   | 56            | 1,552   | 1,007   |
| Paradise Hills CDP                 | 52         | 4,256   | (X)     | 48            | 1,675   | (X)     |
| University Park CDP                | 53         | 4,192   | 3,460   | 65            | 1,230   | 615     |
| Bosque Farms village               | 54         | 3,904   | 3,931   | 50            | 1,611   | 1,476   |
| La Cienega CDP                     | 55         | 3,819   | 3,007   | 61            | 1,340   | 1,079   |
| Edgewood town                      | 56         | 3,735   | 1,893   | 53            | 1,563   | 755     |
| Peralta town                       | 57         | 3,660   | 3,750   | 58            | 1,481   | 1,413   |
| Milan village                      | 58         | 3,245   | 1,891   | 73            | 837     | 806     |
| Vado CDP                           | 59         | 3,194   | 3,003   | 72            | 905     | 814     |
| Sandia Heights CDP                 | 60         | 3,193   | (X)     | 51            | 1,596   | (X)     |
| Chimayo CDP                        | 61         | 3,177   | 2,924   | 52            | 1,574   | 1,323   |
| Holloman AFB CDP                   | 62         | 3,054   | 2,076   | 70            | 1,006   | 427     |
| Clayton town                       | 63         | 2,980   | 2,524   | 60            | 1,347   | 1,289   |
| El Cerro CDP                       | 64         | 2,953   | (X)     | 67            | 1,171   | (X)     |
| Eunice city                        | 65         | 2,922   | 2,562   | 63            | 1,264   | 1,110   |
| Santa Rosa city                    | 66         | 2,848   | 2,744   | 66            | 1,178   | 1,024   |
| Tularosa village                   | 67         | 2,842   | 2,864   | 59            | 1,408   | 1,311   |
| Ruidoso Downs city                 | 68         | 2,815   | 1,824   | 57            | 1,494   | 921     |
| Agua Fria CDP                      | 69         | 2,800   | 2,051   | 68            | 1,134   | 760     |
| Lordsburg city                     | 70         | 2,797   | 3,379   | 62            | 1,269   | 1,414   |
| West Hammond CDP                   | 71         | 2,790   | (X)     | 69            | 1,015   | (X)     |
| Dulce CDP                          | 72         | 2,743   | 2,623   | 71            | 974     | 899     |
| Ranchos de Taos CDP                | 73         | 2,518   | 2,390   | 64            | 1,244   | 1,083   |

Table 11.

### Rank of Places by Percent Change in Population: 2000 to 2010

[For information concerning historical counts and geographic change, see "User Notes." For information on confidentiality, nonsampling error, and definitions, see Appendixes]

| Place [2,500 or More Population]   | Population |         | Percent change |         |
|------------------------------------|------------|---------|----------------|---------|
|                                    | 2010       | 2000    | Rank           | Percent |
| Chaparral CDP                      | 14,631     | 6,117   | 1              | 139.19  |
| Edgewood town                      | 3,735      | 1,893   | 2              | 97.31   |
| Milan village                      | 3,245      | 1,891   | 3              | 71.60   |
| Rio Rancho city                    | 87,521     | 51,765  | 4              | 69.07   |
| Santa Teresa CDP                   | 4,258      | 2,607   | 5              | 63.33   |
| Ruidoso Downs city                 | 2,815      | 1,824   | 6              | 54.33   |
| Los Lunas village                  | 14,835     | 10,034  | 7              | 47.85   |
| Holloman AFB CDP                   | 3,054      | 2,076   | 8              | 47.11   |
| Placitas CDP (Sandoval County)     | 4,977      | 3,452   | 9              | 44.18   |
| Agua Fria CDP                      | 2,800      | 2,051   | 10             | 36.52   |
| Las Cruces city                    | 97,618     | 73,539  | 11             | 32.74   |
| Kirtland CDP                       | 7,875      | 6,190   | 12             | 27.22   |
| La Cienega CDP                     | 3,819      | 3,007   | 13             | 27.00   |
| Bloomfield city                    | 8,112      | 6,417   | 14             | 26.41   |
| Bernalillo town                    | 8,320      | 6,611   | 15             | 25.85   |
| Albuquerque city                   | 545,852    | 448,607 | 16             | 21.68   |
| Taos town                          | 5,716      | 4,700   | 17             | 21.62   |
| Farmington city                    | 45,877     | 37,844  | 18             | 21.23   |
| University Park CDP                | 4,192      | 3,460   | 19             | 21.16   |
| Hobbs city                         | 34,122     | 28,657  | 20             | 19.07   |
| Anthony CDP                        | 9,360      | 7,904   | 21             | 18.42   |
| Los Ranchos de Albuquerque village | 6,024      | 5,092   | 22             | 18.30   |
| Clayton town                       | 2,980      | 2,524   | 23             | 18.07   |
| Lovington city                     | 11,009     | 9,471   | 24             | 16.24   |
| Clovis city                        | 37,775     | 32,667  | 25             | 15.64   |
| Eunice city                        | 2,922      | 2,562   | 26             | 14.05   |
| Corrales village                   | 8,329      | 7,334   | 27             | 13.57   |
| Rio Communities CDP                | 4,723      | 4,213   | 28             | 12.11   |
| Portales city                      | 12,280     | 11,131  | 29             | 10.32   |
| Santa Fe city                      | 67,947     | 62,203  | 30             | 9.23    |
| Chimayo CDP                        | 3,177      | 2,924   | 31             | 8.65    |
| Los Chaves CDP                     | 5,446      | 5,033   | 32             | 8.21    |
| Gallup city                        | 21,678     | 20,209  | 33             | 7.27    |
| Roswell city                       | 48,366     | 45,293  | 34             | 6.78    |
| Vado CDP                           | 3,194      | 3,003   | 35             | 6.36    |
| Aztec city                         | 6,763      | 6,378   | 36             | 6.04    |
| Sunland Park city                  | 14,106     | 13,309  | 37             | 5.99    |
| Eldorado at Santa Fe CDP           | 6,130      | 5,799   | 38             | 5.71    |
| Artesia city                       | 11,301     | 10,692  | 39             | 5.70    |
| Espanola city                      | 10,224     | 9,688   | 40             | 5.53    |
| Ranchos de Taos CDP                | 2,518      | 2,390   | 41             | 5.36    |
| Belen city                         | 7,269      | 6,901   | 42             | 5.33    |
| Deming city                        | 14,855     | 14,116  | 43             | 5.24    |
| South Valley CDP                   | 40,976     | 39,060  | 44             | 4.91    |
| Meadow Lake CDP                    | 4,708      | 4,491   | 45             | 4.83    |
| Dulce CDP                          | 2,743      | 2,623   | 46             | 4.57    |
| Ruidoso village                    | 8,029      | 7,698   | 47             | 4.30    |
| Grants city                        | 9,182      | 8,806   | 48             | 4.27    |
| Santa Rosa city                    | 2,848      | 2,744   | 49             | 3.79    |
| Carlsbad city                      | 26,138     | 25,625  | 50             | 2.00    |
| Socorro city                       | 9,051      | 8,877   | 51             | 1.96    |
| Shiprock CDP                       | 8,295      | 8,156   | 52             | 1.70    |
| Los Alamos CDP                     | 12,019     | 11,909  | 53             | 0.92    |
| Bosque Farms village               | 3,904      | 3,931   | 54             | -0.69   |
| Tularosa village                   | 2,842      | 2,864   | 55             | -0.77   |
| Zuni Pueblo CDP                    | 6,302      | 6,367   | 56             | -1.02   |
| Silver City town                   | 10,315     | 10,545  | 57             | -2.18   |
| Peralta town                       | 3,660      | 3,750   | 58             | -2.40   |
| North Valley CDP                   | 11,333     | 11,923  | 59             | -4.95   |
| White Rock CDP                     | 5,725      | 6,045   | 60             | -5.29   |
| Raton city                         | 6,885      | 7,282   | 61             | -5.45   |
| Las Vegas city                     | 13,753     | 14,565  | 62             | -5.58   |
| Tucumcari city                     | 5,363      | 5,989   | 63             | -10.45  |
| Truth or Consequences city         | 6,475      | 7,289   | 64             | -11.17  |
| Alamogordo city                    | 30,403     | 35,582  | 65             | -14.56  |
| Lordsburg city                     | 2,797      | 3,379   | 66             | -17.22  |
| El Cerro CDP                       | 2,953      | (X)     | (X)            | (X)     |
| El Cerro Mission CDP               | 4,657      | (X)     | (X)            | (X)     |
| Lee Acres CDP                      | 5,858      | (X)     | (X)            | (X)     |
| North Hobbs CDP                    | 5,391      | (X)     | (X)            | (X)     |
| Paradise Hills CDP                 | 4,256      | (X)     | (X)            | (X)     |
| Sandia Heights CDP                 | 3,193      | (X)     | (X)            | (X)     |
| West Hammond CDP                   | 2,790      | (X)     | (X)            | (X)     |

Table 12.

**Population and Housing Units for Urban Areas: 2010**

[For information on confidentiality, nonsampling error, and definitions, see Appendixes]

| State<br>Urbanized Area<br>Urban Cluster | State total      |                | Total for urban areas crossing<br>state lines |               |
|--|------------------|----------------|---|---------------|
|  | Population       | Housing units  | Population                                    | Housing units |
| <b>New Mexico</b> .....                  | <b>2,059,179</b> | <b>901,388</b> | <b>(X)</b>                                    | <b>(X)</b>    |
| <b>Urban</b> .....                       | <b>1,594,361</b> | <b>677,019</b> | <b>(X)</b>                                    | <b>(X)</b>    |
| In urbanized area .....                  | 1,106,721        | 467,906        | (X)   | (X)           |
| In urban cluster .....                   | 487,640          | 209,113        | (X)   | (X)           |
| <b>Rural</b> .....                       | <b>464,818</b>   | <b>224,369</b> | <b>(X)</b>                                    | <b>(X)</b>    |
| <b>URBANIZED AREA</b>                    |                  |                |   |               |
| Albuquerque, NM .....                    | 741,318          | 314,851        | (X)   | (X)           |
| El Paso, TX--NM .....                    | 30,712           | 9,176          | 803,086                                       | 270,231       |
| Farmington, NM .....                     | 53,049           | 20,250         | (X)   | (X)           |
| Las Cruces, NM .....                     | 128,600          | 54,045         | (X)   | (X)           |
| Los Lunas, NM .....                      | 63,758           | 24,932         | (X)   | (X)           |
| Santa Fe, NM .....                       | 89,284           | 44,652         | (X)   | (X)           |
| <b>URBAN CLUSTER</b>                     |                  |                |   |               |
| Alamogordo, NM .....                     | 31,862           | 14,793         | (X)   | (X)           |
| Artesia, NM .....                        | 12,764           | 5,269          | (X)   | (X)           |
| Aztec, NM .....                          | 8,456            | 3,553          | (X)   | (X)           |
| Bayard, NM .....                         | 4,309            | 2,022          | (X)   | (X)           |
| Bloomfield, NM .....                     | 9,892            | 3,710          | (X)   | (X)           |
| Carlsbad, NM .....                       | 29,839           | 12,727         | (X)   | (X)           |
| Chaparral, NM .....                      | 12,328           | 3,854          | (X)   | (X)           |
| Clovis, NM .....                         | 41,570           | 17,193         | (X)   | (X)           |
| Deming, NM .....                         | 14,903           | 6,224          | (X)   | (X)           |
| Edgewood, NM .....                       | 3,506            | 1,465          | (X)   | (X)           |
| Eldorado at Santa Fe, NM .....           | 4,372            | 2,190          | (X)   | (X)           |
| Espanola, NM .....                       | 26,418           | 11,368         | (X)   | (X)           |
| Eunice, NM .....                         | 2,826            | 1,222          | (X)   | (X)           |
| Fort Defiance, AZ--NM .....              | 421              | 104            | 3,602   | 1,218         |
| Gallup, NM .....                         | 23,114           | 8,503          | (X)   | (X)           |
| Grants, NM .....                         | 12,152           | 4,528          | (X)   | (X)           |
| Hobbs, NM .....                          | 36,696           | 14,254         | (X)   | (X)           |
| Holloman AFB, NM .....                   | 3,054            | 1,006          | (X)   | (X)           |
| Kirtland, NM .....                       | 8,200            | 2,733          | (X)   | (X)           |
| Las Vegas, NM .....                      | 15,609           | 7,270          | (X)   | (X)           |
| Los Alamos, NM .....                     | 10,893           | 5,365          | (X)   | (X)           |
| Lovington, NM .....                      | 11,592           | 4,172          | (X)   | (X)           |
| Pojoaque, NM .....                       | 4,733            | 2,181          | (X)   | (X)           |
| Portales, NM .....                       | 12,610           | 5,093          | (X)   | (X)           |
| Raton, NM .....                          | 6,551            | 3,357          | (X)   | (X)           |
| Roswell, NM .....                        | 49,727           | 20,288         | (X)   | (X)           |
| Ruidoso, NM .....                        | 9,596            | 8,229          | (X)   | (X)           |
| Santa Rosa, NM .....                     | 2,621            | 1,042          | (X)   | (X)           |
| Santo Domingo Pueblo, NM .....           | 2,567            | 509            | (X)   | (X)           |
| Shiprock, NM .....                       | 6,669            | 2,173          | (X)   | (X)           |
| Silver City, NM .....                    | 12,705           | 6,003          | (X)   | (X)           |
| Socorro, NM .....                        | 8,991            | 4,072          | (X)   | (X)           |
| Taos, NM .....                           | 13,686           | 7,428          | (X)   | (X)           |
| Truth or Consequences, NM .....          | 7,918            | 5,643          | (X)   | (X)           |
| Tucumcari, NM .....                      | 5,283            | 2,932          | (X)   | (X)           |
| Tularosa, NM .....                       | 2,735            | 1,351          | (X)   | (X)           |
| Vado, NM .....                           | 4,497            | 1,315          | (X)   | (X)           |
| White Rock, NM .....                     | 5,039            | 2,084          | (X)   | (X)           |
| Window Rock, AZ--NM .....                | 192              | 76             | 3,510   | 1,214         |
| Zuni Pueblo, NM .....                    | 6,744            | 1,812          | (X)   | (X)           |



# Appendixes

---

Several appendixes traditionally found in printed reports are now available in a separate volume. For the following, see CPH-2-A, *Population and Housing Unit Counts, Selected Appendixes*, in print or on the Internet at <[www.census.gov/prod/cen2010/cph-2-a.pdf](http://www.census.gov/prod/cen2010/cph-2-a.pdf)> :

Appendix A. Geographic Terms and Concepts

Appendix B. Definitions of Subject Characteristics

Appendix C. Data Collection and Processing Procedures

Appendix D. Questionnaire

Appendix F. Operational Overview and Accuracy of the Data

Appendix G. Residence Rule and Residence Situations for the 2010 Census of the United States

Appendix H. Acknowledgments

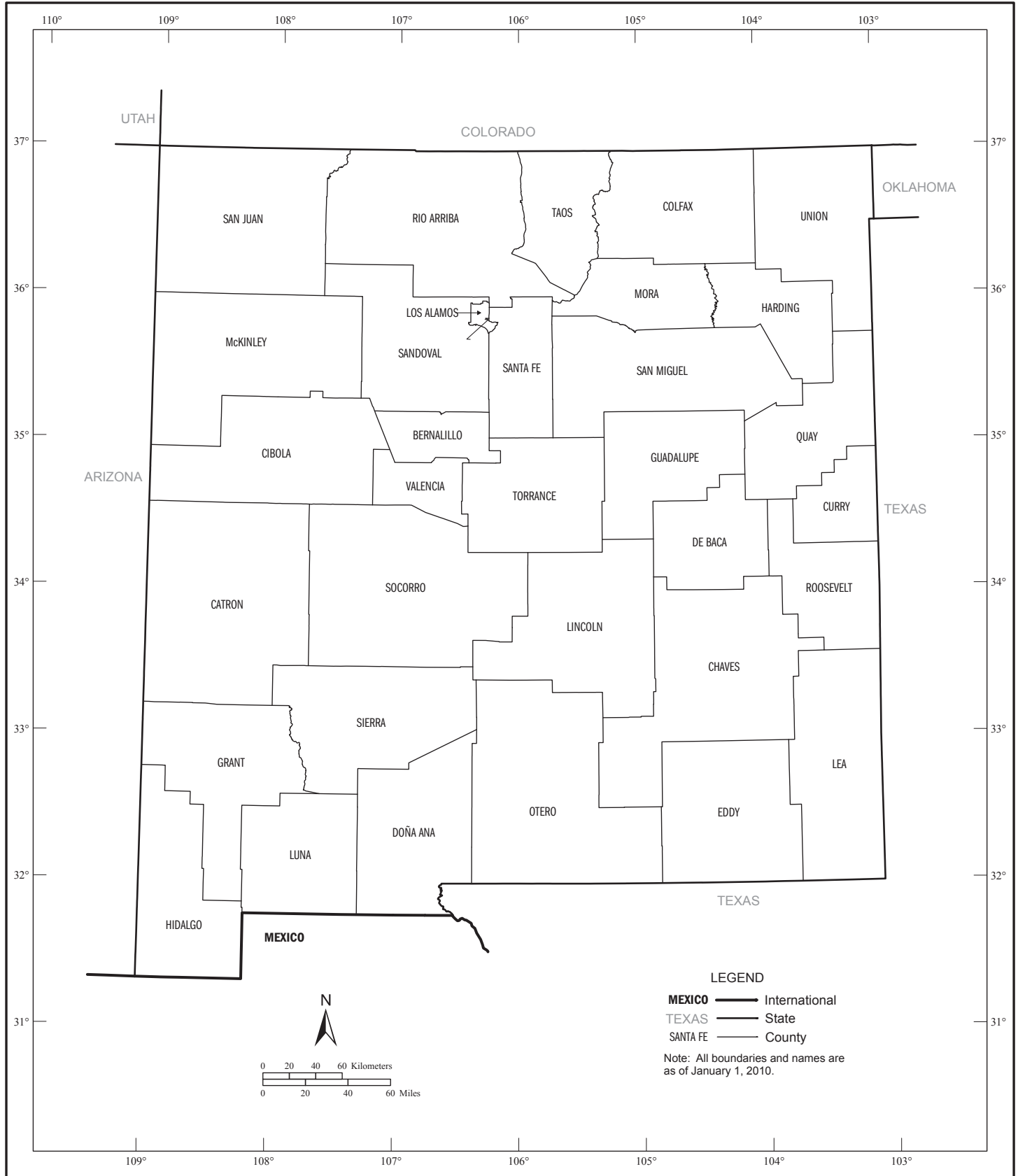
This Appendix section contains:

Appendix E. Maps



# Appendix E. Maps

## Counties



# Geographic Areas Reference Map Legend, Section Locator, and Location Index

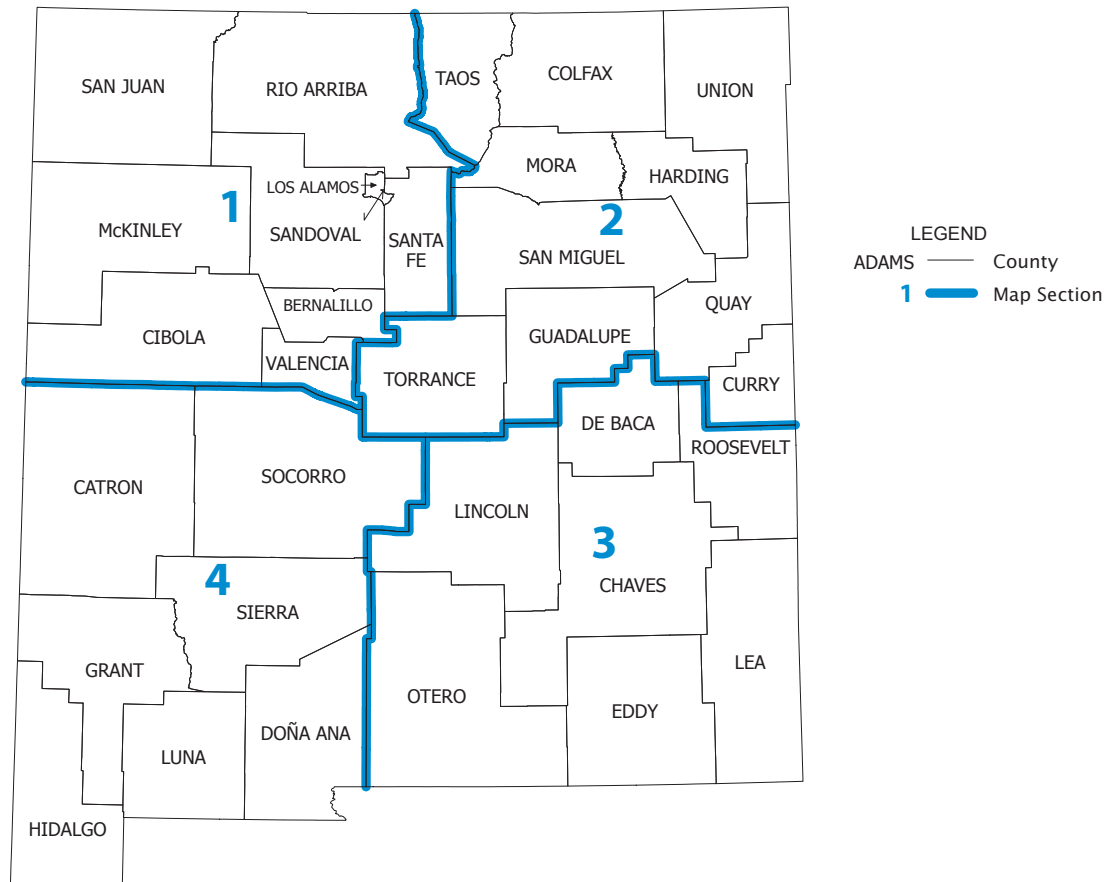
## Geographic Areas Reference Map Legend

|                     |  |  |   |   |
|---------------------|--|--|---|---|
| — · — · — · — · — · | International  |  | ROME  | Incorporated Place                          |
|                     | <b>CAMPO</b><br>American Indian Reservation (Federal) <sup>1</sup> |  | Zena  | Census Designated Place                     |
|                     | ZIA<br>Off-Reservation Trust Land                                  |  | <i>Lake Erie</i>  | Large River, Lake, Water Body, or Shoreline |
| — · — · — · — · — · | State  |  | A fishhook joins contiguous and/or discontinuous parts of the same geographic entity. |   |
|                     | <b>ERIE</b><br>County  |  | <b>SEE INSET A</b>  | Inset                                       |
|                     | YORK<br>County Subdivision   |  |   |   |

<sup>1</sup> A '\*' following an American Indian area name indicates that tribal subdivisions are defined for that area. The tribal subdivision boundaries are displayed on the tribal subdivision map(s) immediately following the geographic areas reference maps.

Note: All legal and statistical area boundaries and names are as of January 1, 2010. Where international, state, county, independent city, and/or county subdivision boundaries coincide, the map shows the boundary symbol for the highest level of these geographic entities. The county and independent city boundaries are always shown. Where a county subdivision boundary symbol coincides with a place boundary, the map does not show the place boundary symbol. Where American Indian Reservation (Federal), American Indian Reservation (State), State Designated Tribal Statistical Area, and/or Tribal Designated Statistical Area boundaries coincide with a county subdivision boundary, the map does not show the county subdivision boundary symbol. Any geographic entity name may include '(pt)' if some portion of the entity extends beyond the limits of the map area displayed on the page, or if multiple discontinuous pieces of the entity have been discretely labeled on the page. A geographic entity name may include '(pts)' if many discontinuous pieces exist for that entity that cannot be discretely labeled. The boundaries shown on this map are for Census Bureau statistical data collection and tabulation purposes only; their depiction and designation for statistical purposes does not constitute a determination of jurisdictional authority or rights of ownership or entitlement.

## Section Locator



## Geographic Areas Reference Map Legend, Section Locator, and Location Index

---

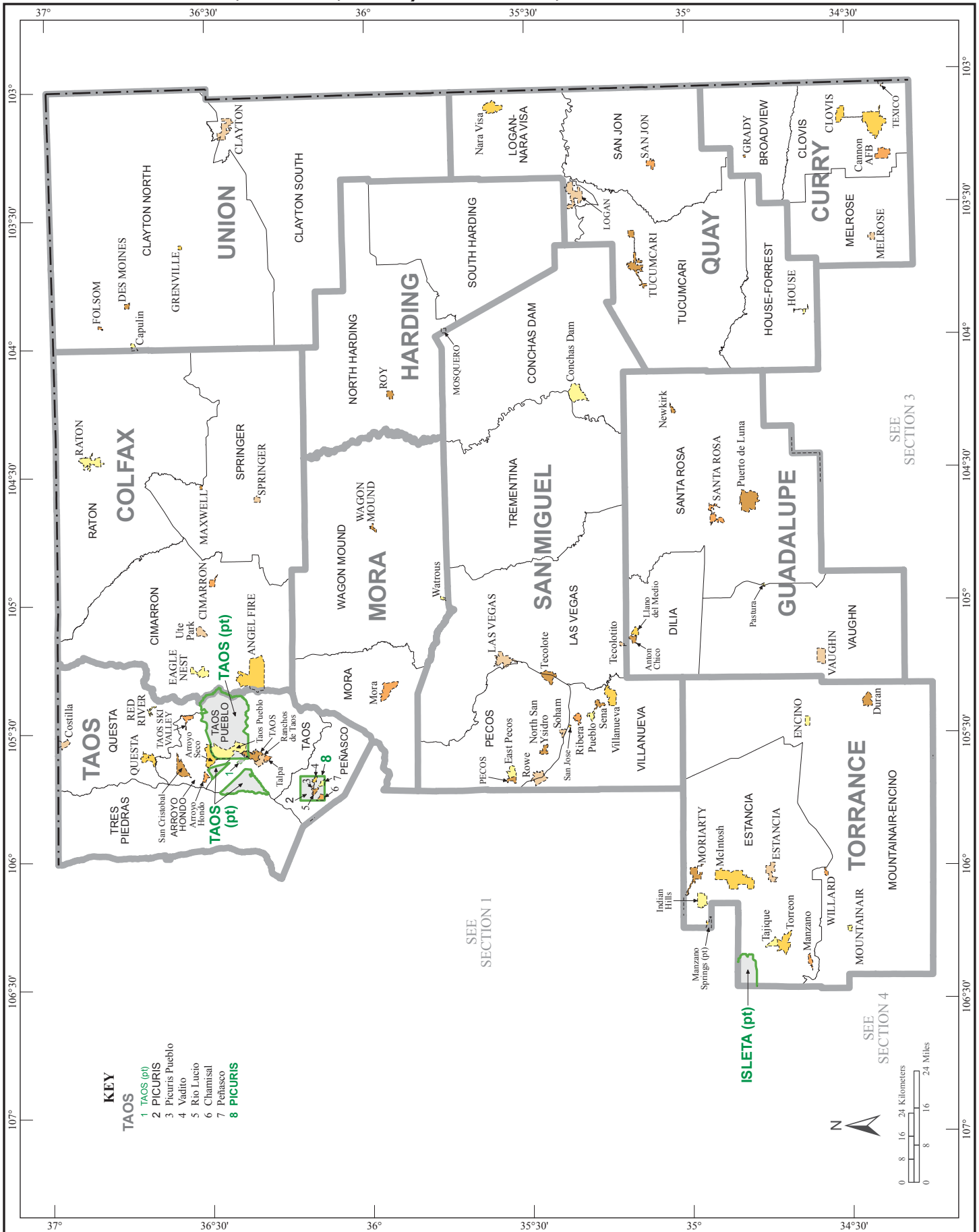
### County Location Index

This list presents the map section numbers for each county in the state.  
Map section numbers refer to the geographic areas reference maps only.

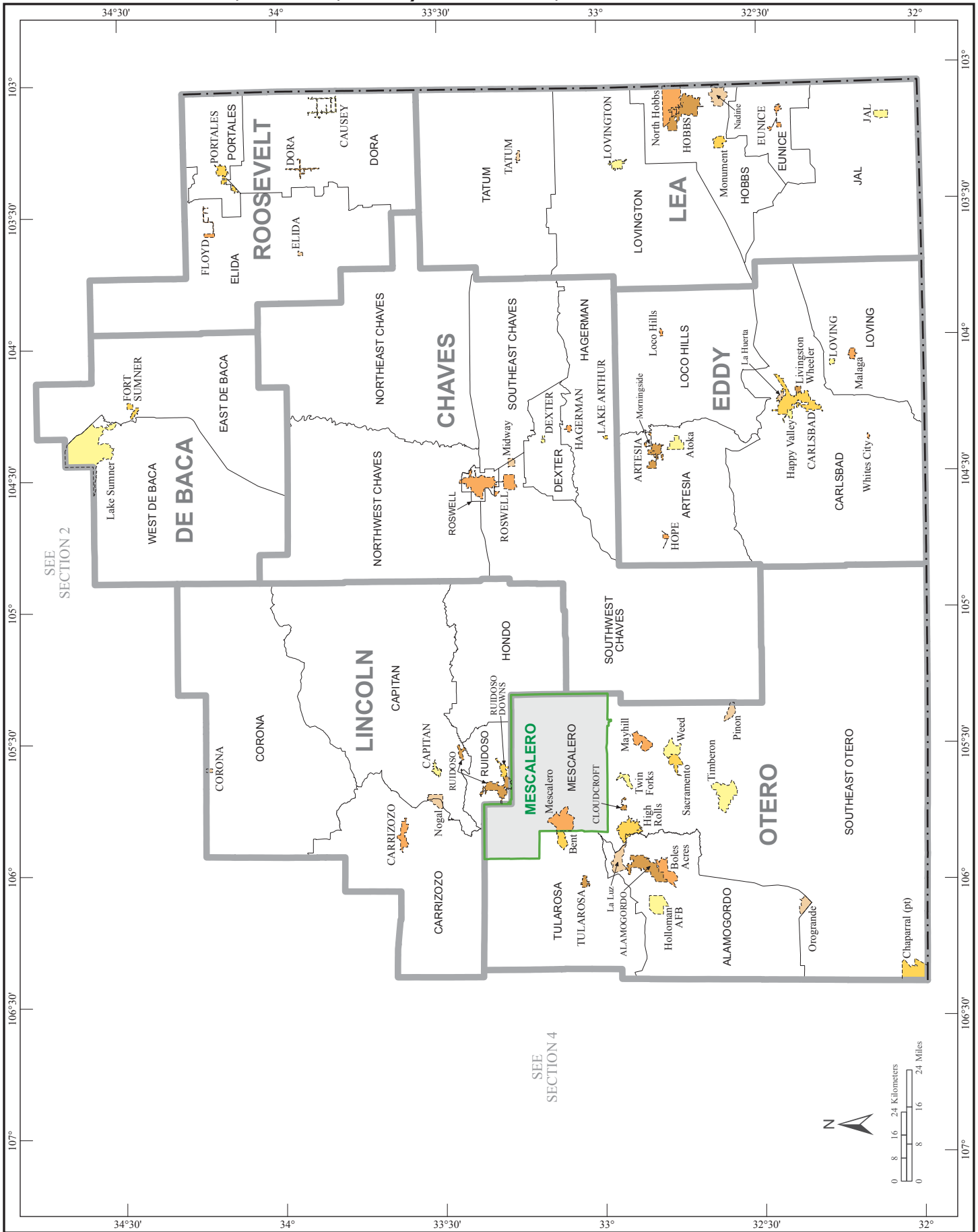
| COUNTY     | MAP<br>SEC |
|------------|------------|
| Bernalillo | 1          |
| Catron     | 4          |
| Chaves     | 3          |
| Cibola     | 1          |
| Colfax     | 2          |
| Curry      | 2          |
| De Baca    | 3          |
| Doña Ana   | 4          |
| Eddy       | 3          |
| Grant      | 4          |
| Guadalupe  | 2          |
| Harding    | 2          |
| Hidalgo    | 4          |
| Lea        | 3          |
| Lincoln    | 3          |
| Los Alamos | 1          |
| Luna       | 4          |
| McKinley   | 1          |
| Mora       | 2          |
| Otero      | 3          |
| Quay       | 2          |
| Rio Arriba | 1          |
| Roosevelt  | 3          |
| San Juan   | 1          |
| San Miguel | 2          |
| Sandoval   | 1          |
| Santa Fe   | 1          |
| Sierra     | 4          |
| Socorro    | 4          |
| Taos       | 2          |
| Torrance   | 2          |
| Union      | 2          |
| Valencia   | 1          |



# American Indian Areas, Counties, County Subdivisions, and Places - Section 2

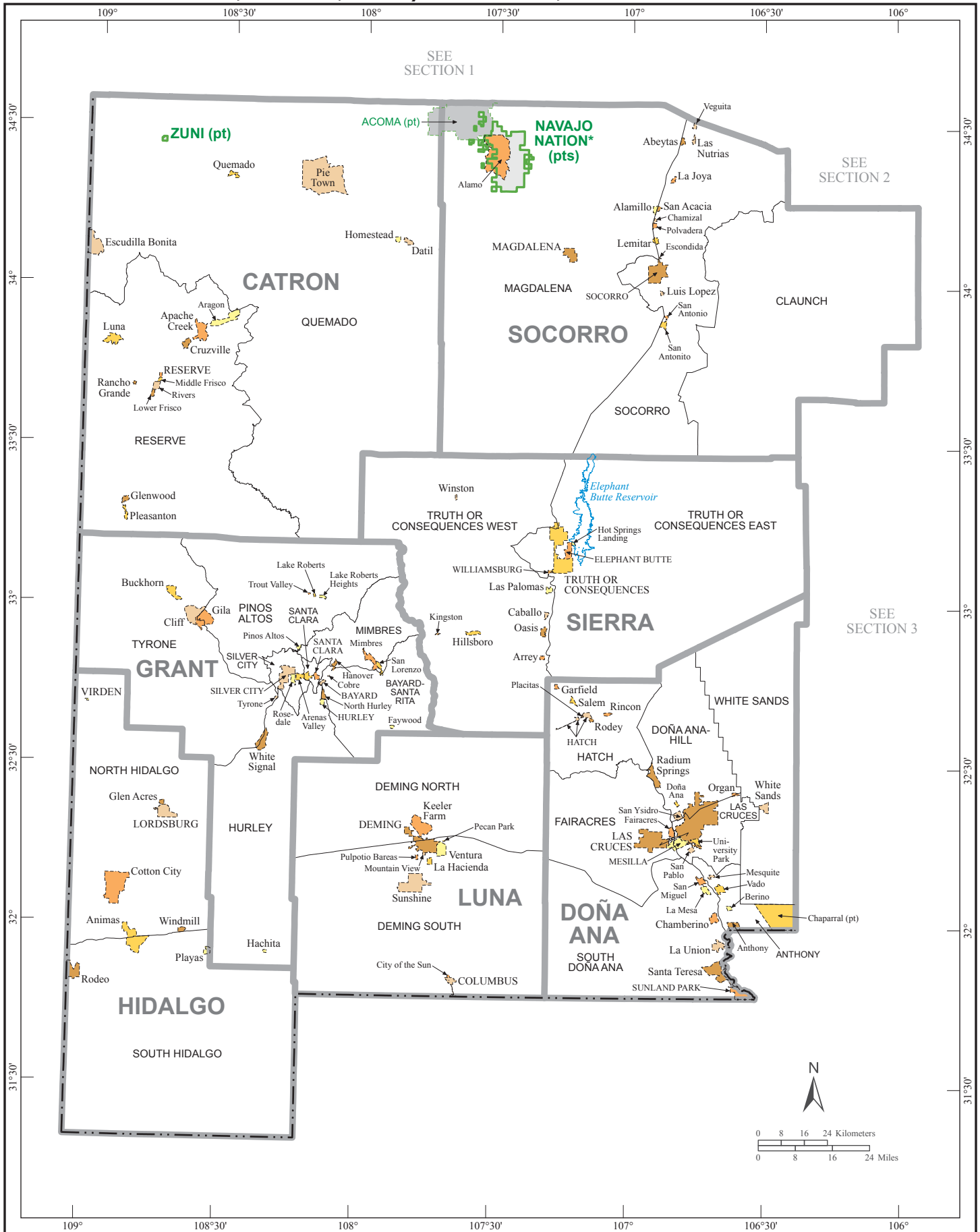


# American Indian Areas, Counties, County Subdivisions, and Places - Section 3

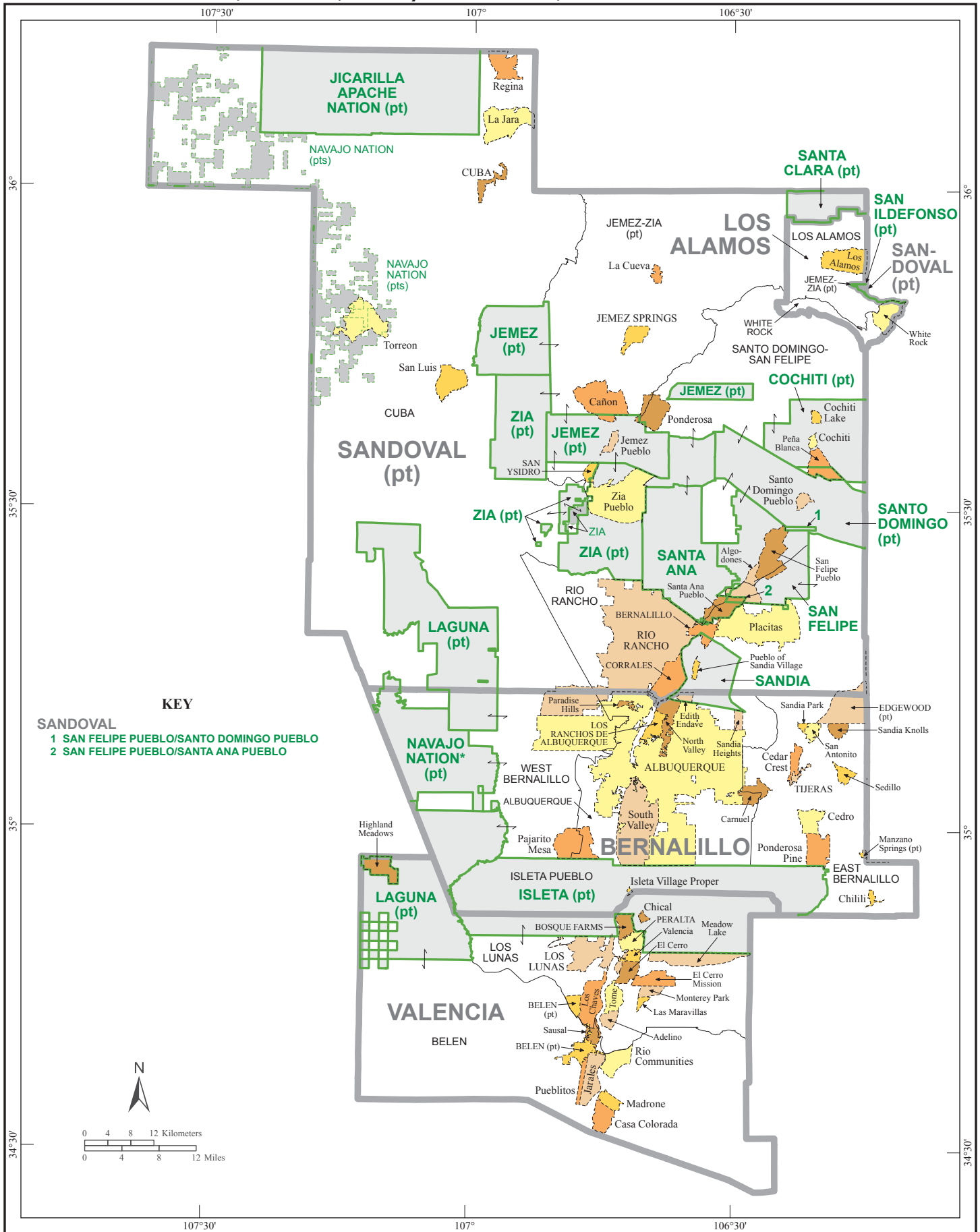




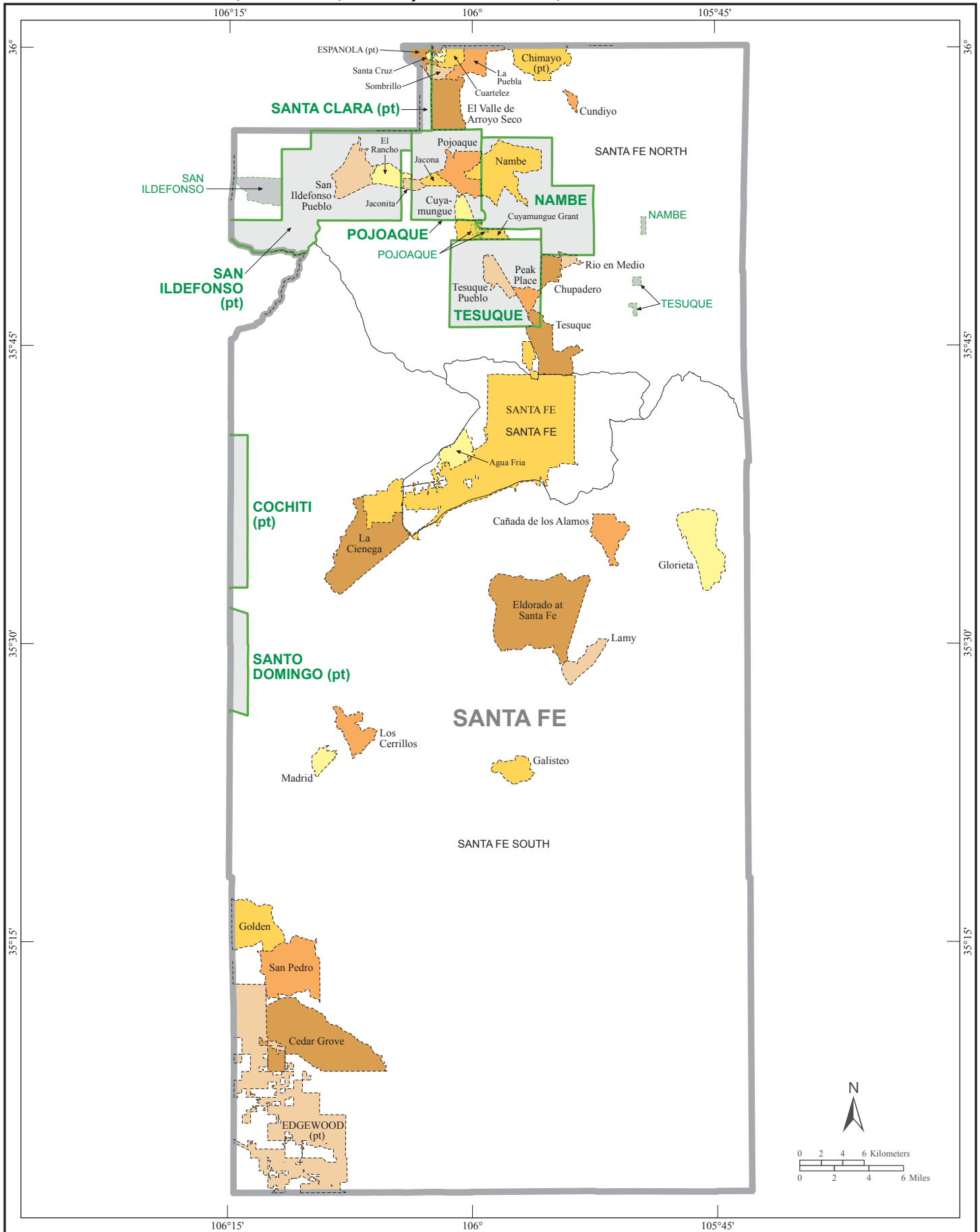
# American Indian Areas, Counties, County Subdivisions, and Places - Section 4



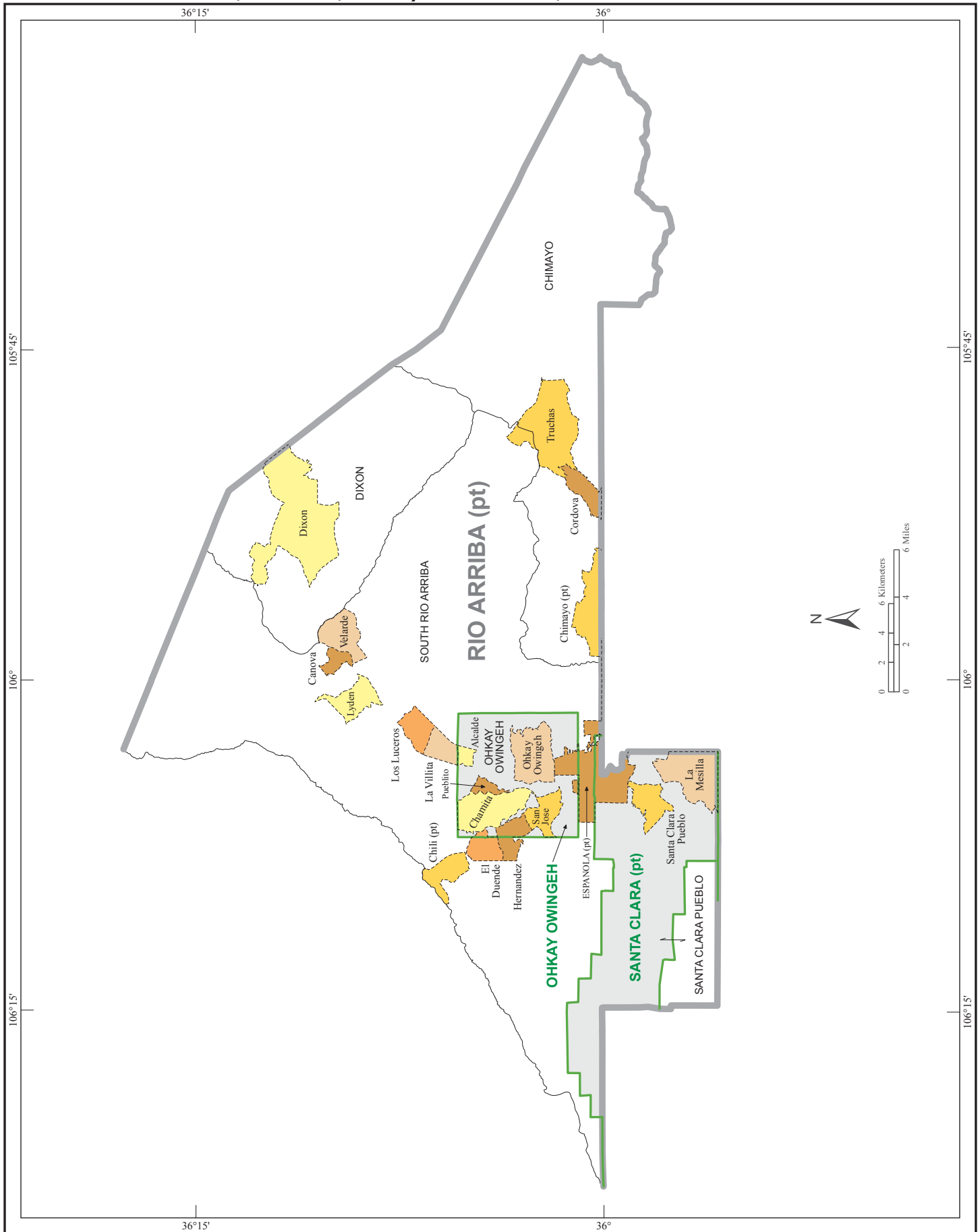
# American Indian Areas, Counties, County Subdivisions, and Places - Inset A



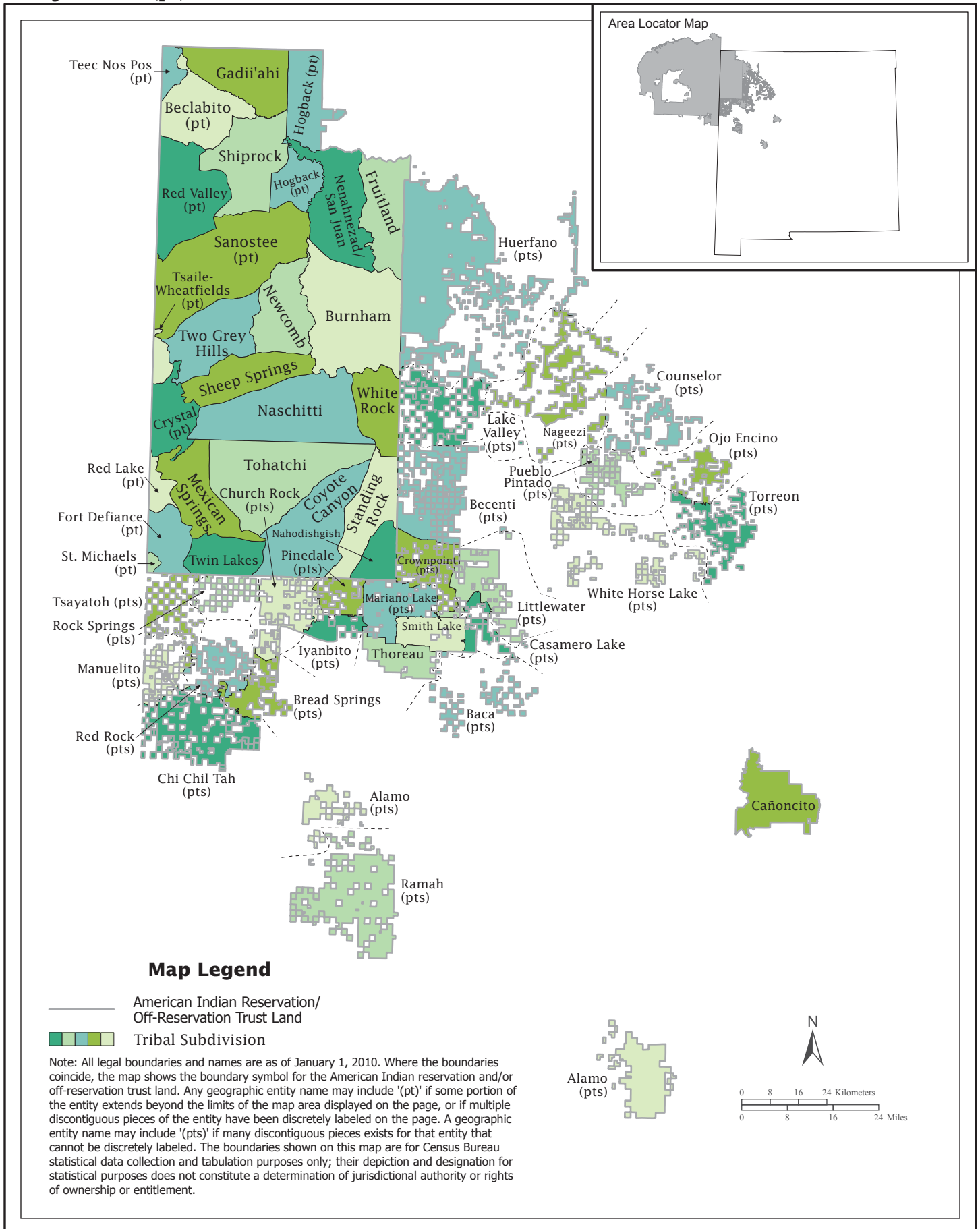
# American Indian Areas, Counties, County Subdivisions, and Places - Inset B



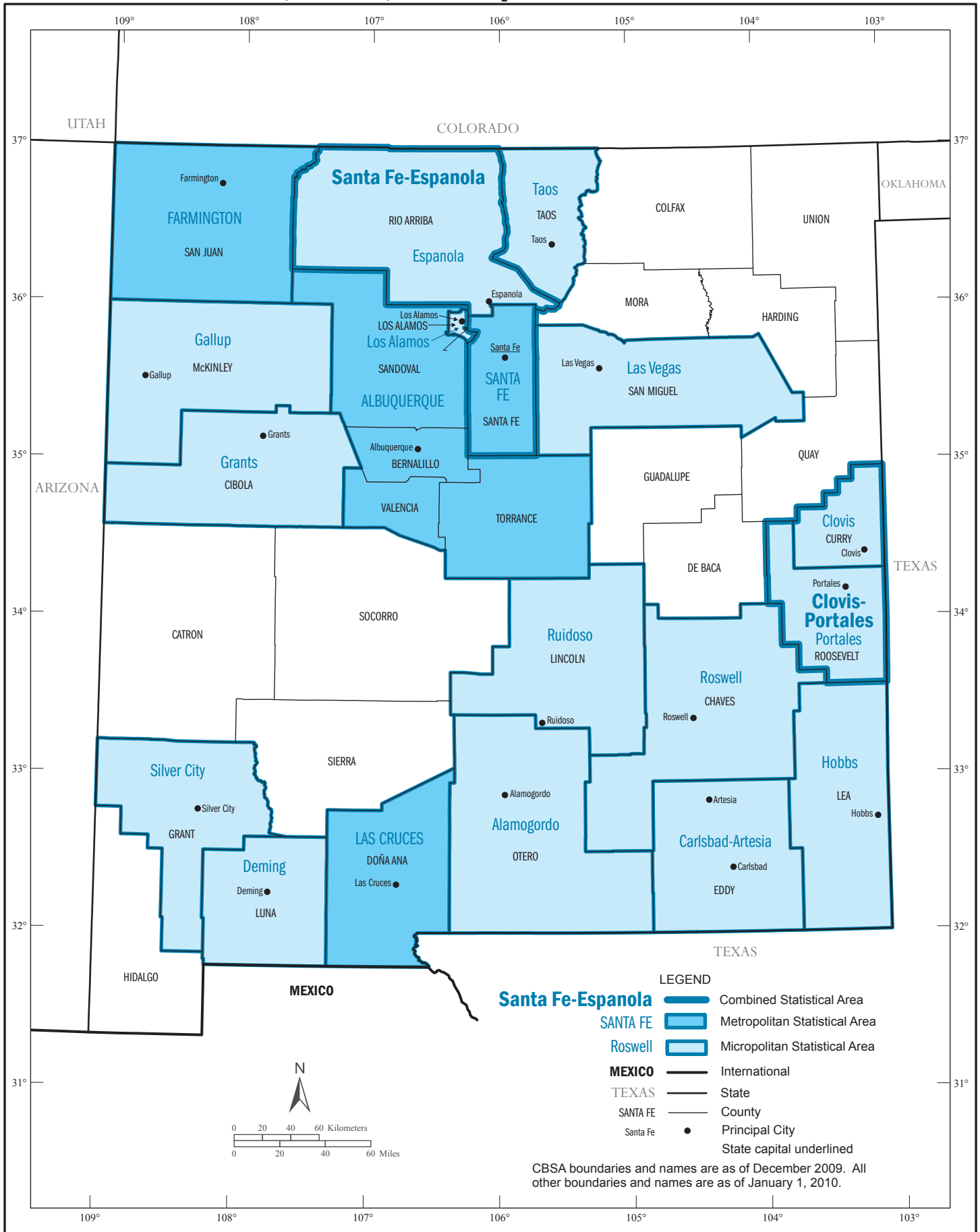
**American Indian Areas, Counties, County Subdivisions, and Places - Inset C**



# American Indian Reservation and Off-Reservation Trust Land, Tribal Subdivisions - Navajo Nation (pt)



# Core Based Statistical Areas, Counties, and Principal Cities



CBSA boundaries and names are as of December 2009. All other boundaries and names are as of January 1, 2010.

# Urban Areas

