

# South Carolina: 2010

*Summary Population and Housing Characteristics*

## **2010 Census of Population and Housing**

Issued July 2012

CPH-1-42





# South Carolina: 2010

## *Summary Population and Housing Characteristics*

Issued July 2012

CPH-1-42



**U.S. Department of Commerce**

**Rebecca M. Blank,**  
Acting Secretary

**Rebecca M. Blank,**  
Deputy Secretary

**Economics and Statistics Administration**

**Vacant,**  
Under Secretary  
for Economic Affairs

**U.S. CENSUS BUREAU**  
**Robert M. Groves,**  
Director

SUGGESTED CITATION

U.S. Census Bureau,  
2010 Census of  
Population and Housing,  
*Summary Population and  
Housing Characteristics*,  
CPH-1-42, South Carolina  
U.S. Government Printing Office,  
Washington, DC,  
2012



**Economics  
and Statistics  
Administration**

**Vacant,**  
Under Secretary for  
Economic Affairs



**U.S. CENSUS BUREAU**

**Robert M. Groves,**  
Director

**Thomas L. Mesenbourg,**  
Deputy Director and  
Chief Operating Officer

**Nancy A. Potok,**  
Associate Director  
for Demographic Programs

**Enrique J. Lamas,**  
Chief, Population Division



# CONTENTS

List of Statistical Tables. . . . .	v
How to Use This Census Report . . . . .	I-1
Table Finding Guide . . . . .	II-1
User Notes . . . . .	III-1
Statistical Tables . . . . .	1
Appendixes	
A Geographic Terms and Concepts . . . . .	*
B Definitions of Subject Characteristics . . . . .	*
C Data Collection and Processing Procedures. . . . .	*
D Questionnaire. . . . .	*
E Maps . . . . .	E-1
F Operational Overview and Accuracy of the Data . . . . .	*
G Residence Rule and Residence Situations for the 2010 Census of the United States. . . . .	*
H Acknowledgments . . . . .	*

\*Appendix may be found in the separate volume, CPH-1-A, *Summary Population and Housing Characteristics, Selected Appendixes*, on the Internet at <[www.census.gov/prod/cen2010/cph-1-a.pdf](http://www.census.gov/prod/cen2010/cph-1-a.pdf)>.



LIST OF  
STATISTICAL  
TABLES

Table no.	Title	Page
<b>1.</b>	<b>Age and Sex: 2010</b> . . . . . State, County, County Subdivision, Place	2
<b>2.</b>	<b>Age and Sex: 2010</b> . . . . . State, County, Place	26
<b>3.</b>	<b>Race and Hispanic or Latino Origin: 2010</b> . . . . . State, County, County Subdivision, Place	42
<b>4.</b>	<b>Race and Hispanic or Latino Origin: 2010</b> . . . . . State, County, Place	66
<b>5.</b>	<b>Population for Selected Categories of Race: 2010</b> . . . . . State, County, County Subdivision, Place	82
<b>6.</b>	<b>Population for Selected Categories of Race: 2010</b> . . . . . State, County, Place	94
<b>7.</b>	<b>Households and Families: 2010</b> . . . . . State, County, County Subdivision, Place	102
<b>8.</b>	<b>Households and Families: 2010</b> . . . . . State, County, Place	114
<b>9.</b>	<b>Household Relationship and Group Quarters Population: 2010</b> . . . . . State, County, County Subdivision, Place	122
<b>10.</b>	<b>Household Relationship and Group Quarters Population: 2010</b> . . . . . State, County, Place	134
<b>11.</b>	<b>Housing Occupancy and Tenure: 2010</b> . . . . . State, County, County Subdivision, Place	142
<b>12.</b>	<b>Housing Occupancy and Tenure: 2010</b> . . . . . State, County, Place	154
<b>13.</b>	<b>Occupied Housing Units (Households) by Race and Hispanic or Latino Origin of Householder: 2010</b> . . . . . State, County, County Subdivision, Place	162
<b>14.</b>	<b>Occupied Housing Units (Households) by Race and Hispanic or Latino Origin of Householder: 2010</b> . . . . . State, County, Place	174
<b>15.</b>	<b>Land Area and Population Density: 2010</b> . . . . . State, County, County Subdivision, Place	182
<b>16.</b>	<b>Land Area and Population Density: 2010</b> . . . . . State, County, Place	188

---

<b>17. Age and Sex for the American Indian and Alaska Native Population (One Race): 2010</b> .....	192
American Indian Area, County	
<b>18. Race and Hispanic or Latino Origin: 2010</b> .....	194
American Indian Area, County	
<b>19. Population for Selected Categories of Race for American Indian and Alaska Native Areas: 2010</b> .....	196
American Indian Area, County	
<b>20. Households and Families With American Indian and Alaska Native Householder (One Race): 2010</b> .....	197
American Indian Area, County	
<b>21. Household Relationship and Group Quarters Population for the American Indian and Alaska Native Population (One Race): 2010</b> .....	198
American Indian Area, County	
<b>22. Housing Occupancy and Tenure: 2010</b> .....	199
American Indian Area, County	
<b>23. Occupied Housing Units (Households) by Race and Hispanic or Latino Origin of Householder: 2010</b> .....	200
American Indian Area, County	
<b>24. Land Area and Population Density: 2010</b> .....	201
American Indian Area, County	

# How to Use This Census Report

---

## CONTENTS

	Page
Introduction .....	I-1
How to Find Geographic Areas and Subject Matter Data .....	I-2
How to Use the Statistical Tables .....	I-2
Graphics .....	I-4
User Notes .....	I-4
Appendixes .....	I-5

## INTRODUCTION

Data from the 2010 Census for the United States and Puerto Rico are presented in two printed report series and a single report for American Indians and Alaska Natives by tribe:

1. CPH-1, *Summary Population and Housing Characteristics*
2. CPH-2, *Population and Housing Unit Counts*
3. CPH-3, *Characteristics of American Indians and Alaska Natives by Tribe*

The data from the 2010 Census were derived from a limited number of basic questions asked of the entire population and about every housing unit. Appendix D (see *Selected Appendixes* report at [www.census.gov/prod/cen2010/cph-1-a.pdf](http://www.census.gov/prod/cen2010/cph-1-a.pdf)) presents a facsimile of the questionnaire pages used to collect the data included in this report. Note that the “long form” data included in previous censuses are not included in the 2010 Census.

The CPH-1, *Summary Population and Housing Characteristics*, report series provides data based on age, Hispanic or Latino origin, household relationship, race, sex, tenure (owner- or renter-occupied), and vacancy characteristics. Land area measurements and population density also are provided. This series is similar to the Census 2000 PHC-1 series.

The CPH-2, *Population and Housing Unit Counts*, report series provides 2010 Census and historical comparisons of the population and housing unit counts. It also provides area measurements and density. The user notes section documents geographic changes over the past decade. This series is similar to the Census 2000 PHC-3 series.

In each series, there is one report for each state, the District of Columbia, and Puerto Rico, plus a United States summary report. Many tables in the United States summary reports include data for Puerto Rico.

The CPH-3, *Characteristics of American Indians and Alaska Natives by Tribe*, report provides population and housing information for selected American Indian and Alaska Native tribes. This report is similar to the Census 2000 PHC-5 report. This is a single report covering the entire United States.

## HOW TO FIND GEOGRAPHIC AREAS AND SUBJECT MATTER DATA

This report includes a table finding guide to assist the user in locating those statistical tables that contain the desired data. The table finding guide lists alphabetically, by geographic area, the subjects shown in this report. To determine which tables in this report show data for a particular topic, find the subject in the left-hand column of the table finding guide and then look across the columns using the headings at the top for the desired type of geographic area. Figure I-1 is an example of a table finding guide.

The table finding guide does not include cross-classification of subject-matter items. Additional information to locate data within specific reports is provided in the headnote at the top of the table finding guide and in the footnotes at the bottom of the guide.

## HOW TO USE THE STATISTICAL TABLES

### Parts of a Statistical Table

The census data included in printed reports are arranged in tables. Each table includes four major parts: (1) heading, (2) boxhead, (3) stub, and (4) data field. A typical census report table is illustrated in Figure I-2.

The heading consists of the table number, title, and headnote. The table number indicates the position of the table within the report, while the title is a brief statement indicating the subjects and time reference of the data presented in the table. The headnote is enclosed in brackets and is located under the title. It contains statements that qualify, explain, or provide information pertaining to the entire table.

The boxhead is under the heading. This portion of the table, which contains the individual column heads or captions, describes the data in each vertical column. In the boxhead of many tables, a spanner appears across and above two or more column heads or across two or more lower spanners. The purpose of a spanner is to classify or qualify items below it or separate the table into identifiable blocks in terms of major aspects of the data.

The stub is located at the left edge of the table. It includes a listing of line or row captions or descriptions. At the top of the stub is the stubhead. The stubhead is considered to be an extension of the table title and usually shows generic geographic area designations and restrictions.

In the stub, several features are used to help the user better understand the contents of the table. Usually, a block of data lines is preceded by a sidehead. The sidehead, similar to a spanner, describes and classifies the stub entries following it. The use of indentation in a stub indicates the relationship of one data line to

Figure I-1.

### Table Finding Guide

#### SUBJECTS BY TYPE OF GEOGRAPHIC AREA AND TABLE NUMBER

Subjects covered in this guide are shown on the left side, and types of geographic areas are shown at the top. Table numbers shown in bold indicate that either all or part of the table is presented for the American Indian and Alaska Native population in American Indian and Alaska Native areas, or for the Native Hawaiian and Other Pacific Islander population in Hawaiian home lands. See CPH-1-A, *Summary Population and Housing Characteristics, Selected Appendixes* (<[www.census.gov/prod/cen2010/cph-1-a.pdf](http://www.census.gov/prod/cen2010/cph-1-a.pdf)>) for a description of area classifications (Appendix A) and for definitions and explanations of subject characteristics (Appendix B).

Subject	The state <sup>1</sup>	County <sup>2</sup>	Place		County subdivision		American Indian and Alaska Native area <sup>4</sup>	Hawaiian home land <sup>5</sup>
			By county and county subdivision	Alphabetically for the state	By county	Alphabetically for the state <sup>3</sup>		
<b>POPULATION CHARACTERISTICS</b>								
Age . . . . .	1, 2	1, 2	1	2	1	2	<b>17</b>	<b>25</b>
Average family size . . . . .	7, 8	7, 8	7	8	7	8	<b>20</b>	<b>28</b>
Average household size . . . . .	7, 8	7, 8	7	8	7	8	<b>20</b>	<b>28</b>
Families and family characteristics . . . . .	7, 8	7, 8	7	8	7	8	<b>20</b>	<b>28</b>
Group quarters population . . . . .	9, 10	9, 10	9	10	9	10	<b>21</b>	<b>29</b>
Hispanic or Latino origin . . . . .	3, 4	3, 4	3	4	3	4	<b>18</b>	<b>26</b>
	7, 8, 9,	7, 8, 9,						
Households and household characteristics . . . . .	10	10	7, 9	8, 10	7, 9	8, 10	<b>20, 21</b>	<b>28, 29</b>
Nonfamily households . . . . .	7, 8	7, 8	7	8	7	8	<b>20</b>	<b>28</b>
Population density . . . . .	15, 16	15, 16	15	16	15	16	<b>24</b>	<b>32</b>
Race . . . . .	3, 4, 5, 6	3, 4, 5, 6	3, 5	4, 6	3, 5	4, 6	<b>18, 19</b>	<b>26, 27</b>
Relationship to householder . . . . .	9, 10	9, 10	9	10	9	10	<b>21</b>	<b>29</b>
Sex . . . . .	1, 2	1, 2	1	2	1	2	<b>17</b>	<b>25</b>
Unmarried partner . . . . .	9, 10	9, 10	9	10	9	10	<b>21</b>	<b>29</b>
<b>HOUSING CHARACTERISTICS</b>								
Average household size by tenure . . . . .	11, 12	11, 12	11	12	11	12	<b>22</b>	<b>30</b>
Hispanic or Latino origin of householder . . . . .	13, 14	13, 14	13	14	13	14	<b>23</b>	<b>31</b>
Occupancy characteristics . . . . .	11, 12	11, 12	11	12	11	12	<b>22</b>	<b>30</b>
Race of householder . . . . .	13, 14	13, 14	13	14	13	14	<b>23</b>	<b>31</b>
Tenure . . . . .	11, 12	11, 12	11	12	11	12	<b>22</b>	<b>30</b>
Vacancy characteristics . . . . .	11, 12	11, 12	11	12	11	12	<b>22</b>	<b>30</b>
<b>GEOGRAPHIC CHARACTERISTICS</b>								
Land area . . . . .	15, 16	15, 16	15	16	15	16	<b>24</b>	<b>32</b>
Population density . . . . .	15, 16	15, 16	15	16	15	16	<b>24</b>	<b>32</b>

<sup>1</sup> State, District of Columbia, or Puerto Rico.

<sup>2</sup> Parish in Louisiana; city and borough, municipality, borough, or census area in Alaska; and municipio in Puerto Rico. In Maryland, Missouri, Nevada, and Virginia, one or more cities are independent of counties and are treated as statistical equivalents of counties. The entire District of Columbia, which has no counties, is treated as a county equivalent.

<sup>3</sup> County subdivisions within the state are shown alphabetically with places for the following 12 states: Connecticut, Maine, Massachusetts, Michigan, Minnesota, New Hampshire, New Jersey, New York, Pennsylvania, Rhode Island, Vermont, and Wisconsin.

<sup>4</sup> American Indian and Alaska Native areas include state and federal American Indian reservations; Oklahoma tribal statistical areas (OTSA); Alaska Native village statistical areas (ANVSAs); tribal designated statistical areas (TDSA); state designated tribal statistical areas (SDTSA); and Alaska Native Regional Corporations (ANRCs).

<sup>5</sup> Tables for these areas appear only in the report for Hawaii.

Figure I-2.  
**PARTS OF A STATISTICAL TABLE**

Table number and title: Table 6. Population for Selected Categories of Race: 2010  
 Headnote: For information on confidentiality protection, nonsampling error, and definitions, see Selected Appendixes at <www.census.gov/prod/cen2010/cph-1-a.pdf>  
 Column head: Race in combination with one or more other races; Race alone or in combination with one or more other races  
 Heading: Table 6. Population for Selected Categories of Race: 2010  
 Stubhead: State, County, Place  
 Sidehead: COUNTY, PLACE  
 Stub: Delaware, Kent County, Sussex County, Arden village, New Castle County, Ardencroft village, New Castle County, Ardenstone village, New Castle County, Bear CDP, New Castle County, Bellfonte town, New Castle County, Bethany Beach town, Sussex County, Bethel town, Sussex County, Blades town, Sussex County, Bowers town, Kent County, Bridgetown town, Sussex County, Brookside CDP, New Castle County, Camden town, Kent County, Cheswold town, Kent County, Clayton CDP, New Castle County, Clayton town, Kent County, Kent County (part), New Castle County (part), Daysboro town, Sussex County, Delaware City city, New Castle County, Delmar town, Sussex County, Dewey Beach town, Sussex County, Dover city, Kent County, Dover Base Housing CDP, Kent County, Edgemont CDP, New Castle County, Ellendale town, Sussex County, Elmers town, New Castle County, Farmington town, Kent County, Felton town, Kent County, Fenwick Island town, Sussex County, Frankford town, Sussex County, Frederica town, Kent County, Georgetown town, Sussex County, Glasgow CDP, New Castle County, Greenville CDP, New Castle County, Greenwood town, Sussex County, Harrington city, Kent County, Hartly town, Kent County, Henlopen Acres town, Sussex County, Highland Acres CDP, Kent County, Hockessin CDP, New Castle County, Houston town, Kent County, Kent Acres CDP, Kent County, Kenton town, Kent County, Laurel town, Sussex County, Lepsick town, Kent County, Lewis city, Sussex County, Little Creek town, Kent County, Long Neck CDP, Sussex County, Magnolia town, Kent County, Middletown town, New Castle County, Milford city, Kent County, Kent County (part), Sussex County (part), Mildoro town, Sussex County, Millville town, Sussex County, Milton town, Sussex County, Newark city, New Castle County, New Castle city, New Castle County, Newport town, New Castle County, North Star CDP, New Castle County, Ocean View town, Sussex County, Odessa town, New Castle County

State County Place	Race in combination with one or more other races						Race alone or in combination with one or more other races					
	White	Black or African American	American Indian and Alaska Native	Asian	Native Hawaiian and Other Pacific Islander	Some Other Race	White	Black or African American	American Indian and Alaska Native	Asian	Native Hawaiian and Other Pacific Islander	Some Other Race
Delaware.....	18,775	14,109	5,718	5,152	816	5,026	637,392	205,923	9,899	33,701	1,216	35,545
<b>COUNTY</b>												
Kent County.....	4,523	3,595	1,558	1,215	215	838	114,522	42,508	2,601	4,521	306	4,073
New Castle County.....	10,502	7,849	2,895	3,333	409	3,171	363,457	135,735	4,469	26,633	508	22,286
Sussex County.....	3,750	2,565	1,265	604	192	1,017	159,413	27,680	2,829	1,547	342	9,186
<b>PLACE</b>												
Arden village, New Castle County.....	3	1	1	2	0	1	428	6	3	3	0	3
Ardencroft village, New Castle County.....	1	0	0	1	0	0	199	21	0	12	0	0
Ardenstone village, New Castle County.....	8	2	0	5	0	2	256	4	0	11	0	2
Bear CDP, New Castle County.....	522	447	149	132	11	201	10,298	7,129	211	944	16	1,527
Bellfonte town, New Castle County.....	13	5	2	5	2	7	1,096	80	4	19	3	9
Bethany Beach town, Sussex County.....	5	1	1	0	0	0	1,054	5	1	5	0	0
Bethel town, Sussex County.....	2	2	0	0	0	0	164	8	0	1	0	0
Blades town, Sussex County.....	45	46	6	0	3	7	802	391	15	10	3	74
Bowers town, Kent County.....	3	1	1	1	0	1	318	7	4	5	0	5
Bridgetown town, Sussex County.....	62	51	16	8	5	12	1,391	545	19	14	7	152
Brookside CDP, New Castle County.....	445	225	118	80	35	125	10,218	3,070	172	529	37	912
Camden town, Kent County.....	124	104	49	52	0	13	2,413	920	60	180	1	63
Cheswold town, Kent County.....	50	32	32	12	10	13	793	497	88	46	10	47
Claymont CDP, New Castle County.....	149	112	34	32	5	25	5,435	2,344	62	347	14	240
Clayton town.....	73	73	21	16	1	13	2,105	791	27	33	1	63
Kent County (part).....	73	73	21	16	1	13	2,105	791	27	33	1	63
New Castle County (part).....	0	0	0	0	0	0	0	0	0	0	0	0
Daysboro town, Sussex County.....	17	16	4	3	0	2	706	69	12	3	0	36
Delaware City city, New Castle County.....	64	46	16	5	0	5	1,473	341	17	22	0	20
Delmar town, Sussex County.....	75	67	21	7	1	4	1,281	231	27	18	1	19
Dewey Beach town, Sussex County.....	4	3	0	0	1	0	318	12	1	3	0	10
Dover city, Kent County.....	1,053	1,097	375	328	52	195	18,446	16,312	571	1,310	75	960
Dover Base Housing CDP, Kent County.....	216	122	47	85	23	37	2,699	580	55	163	32	200
Edgemont CDP, New Castle County.....	99	115	39	9	1	16	3,499	2,089	58	72	1	99
Ellendale town, Sussex County.....	8	13	6	3	2	0	242	125	6	5	4	15
Elmers town, New Castle County.....	165	123	44	33	0	116	4,435	925	92	139	0	786
Farmington town, Kent County.....	0	0	0	0	0	0	110	0	0	0	0	0
Felton town, Kent County.....	48	38	12	3	0	12	998	290	20	25	1	23
Fenwick Island town, Sussex County.....	1	0	1	0	0	0	371	2	1	3	0	3
Frankford town, Sussex County.....	10	11	4	0	2	5	407	249	4	11	2	190
Frederica town, Kent County.....	32	33	14	2	0	7	538	183	14	9	1	57
Georgetown town, Sussex County.....	200	85	51	8	2	133	3,191	1,018	328	78	11	2,038
Glasgow CDP, New Castle County.....	312	276	71	121	6	67	9,505	3,862	119	937	10	309
Greenville CDP, New Castle County.....	24	10	3	22	0	6	2,018	121	3	190	0	28
Greenwood town, Sussex County.....	28	12	17	5	0	0	718	211	17	11	0	48
Harrington city, Kent County.....	120	102	55	15	10	15	2,568	931	76	43	14	94
Hartly town, Kent County.....	0	0	0	0	0	0	72	0	1	0	1	0
Henlopen Acres town, Sussex County.....	0	0	0	0	0	0	118	3	0	1	0	0
Highland Acres CDP, Kent County.....	96	71	24	44	7	14	2,725	579	45	189	10	45
Hockessin CDP, New Castle County.....	188	98	38	132	8	31	11,712	434	59	1,429	17	102
Houston town, Kent County.....	2	2	0	1	0	1	346	22	2	4	0	3
Kent Acres CDP, Kent County.....	51	38	17	17	1	8	1,302	505	29	66	1	55
Kenton town, Kent County.....	8	6	2	0	0	0	342	12	2	0	0	13
Laurel town, Sussex County.....	135	155	33	38	15	37	1,889	1,668	75	72	33	188
Lepsick town, Kent County.....	6	6	0	0	0	0	170	9	4	0	0	6
Lewis city, Sussex County.....	14	26	17	4	1	1	2,502	237	27	14	3	10
Little Creek town, Kent County.....	5	1	4	0	0	0	214	6	7	1	0	1
Long Neck CDP, Sussex County.....	6	3	5	0	0	1	1,896	44	10	7	0	31
Magnolia town, Kent County.....	7	2	4	2	0	1	182	38	14	3	0	6
Middletown town, New Castle County.....	457	405	107	132	19	131	12,145	5,772	143	841	27	597
Milford city.....	189	176	65	27	23	60	6,404	2,304	115	137	45	838
Kent County (part).....	93	91	24	8	8	41	1,906	1,526	53	46	13	374
Sussex County (part).....	96	85	41	19	15	19	4,498	778	62	91	32	464
Mildoro town, Sussex County.....	90	97	29	20	7	23	2,863	792	49	149	7	154
Millville town, Sussex County.....	9	1	1	7	0	0	515	14	1	11	0	12
Milton town, Sussex County.....	75	76	20	3	0	12	2,027	497	38	18	1	92
Newark city, New Castle County.....	626	318	141	325	31	112	26,532	2,412	194	2,570	41	519
New Castle city, New Castle County.....	101	95	39	19	2	31	3,660	1,530	57	80	2	105
Newport town, New Castle County.....	29	26	6	5	2	9	744	220	9	21	2	100
North Star CDP, New Castle County.....	83	20	8	61	0	27	7,066	270	11	687	0	48
Ocean View town, Sussex County.....	17	8	6	5	1	3	1,835	24	7	29	1	8
Odessa town, New Castle County.....	12	10	4	5	0	2	334	35	4	9	0	2

20 Delaware  
State name and page number

Summary Population and Housing Characteristics  
U.S. Census Bureau, 2010 Census

Report title

another. Indented data lines represent subcategories that, in most instances, sum to a total. Occasionally in tables, it is desirable to show one or more single-line subcategories that do not sum to the total.

The data field is that part of the statistical table that contains the data. It extends from the bottom of the boxhead to the bottom of the table and from the right of the stub to the right edge of the page.

Both geographic and subject-matter terms appear in tables. It is important to read the definitions of the terms used in the tables because census terms often are defined in special ways that reflect the manner in which the questions were asked and the data were tabulated. Definitions of geographic terms are provided in Appendix A of CPH-1-A, *Summary Population and Housing Characteristics, Selected Appendixes* at <www.census.gov/prod/cen2010/cph-1-a.pdf>. Census tables often include derived measures such as medians, means, percentages, and ratios. These and other subject-matter terms are defined in Appendix B of the same report.

---

## Symbols and Geographic Abbreviations

The following symbols are used in the tables and explanations of subjects covered in 2010 Census reports:

- A dash “–” represents zero or a derived measure that rounds to less than 0.1. This symbol appears only in the 2010 Census CPH-2, *Population and Housing Unit Counts*, report series.
- (X) means not applicable. In the 1990 and earlier decennial census reports, three dots “...” meant not applicable.
- (NA) means not available.
- The superscript prefix “r” indicates that a Census 2000 count has been revised since the publication of the Census 2000 reports as a result of certified Count Question Resolution (CQR) changes (see also <[www.census.gov/prod/cen2000/notes/errata.pdf](http://www.census.gov/prod/cen2000/notes/errata.pdf)>). This symbol appears only in the 2010 Census CPH-2, *Population and Housing Unit Counts*, report series.
- A minus sign “–” preceding a figure denotes decrease. The minus sign appears only in the 2010 Census CPH-2, *Population and Housing Unit Counts*, report series.

The following are examples of geographic abbreviations and terms that may be used in the tables in this report:

- A “(part)” next to the name of a geographic area in a hierarchical presentation indicates that the geographic entity is located only partially in the superior geographic entity. For example, a “(part)” next to a place name in a county subdivision-place hierarchy indicates that the place is located in more than one county subdivision. (Places also may be “split” by county, congressional district, urban/rural, metropolitan area, voting district, and other geographic boundaries, depending on the presentation.) Other geographic entities also can be “split” by a higher level entity. The exception is a tabulation block, which is unique within all geographic entities in census products.
- ANVSA is Alaska Native village statistical area.
- ANRC is Alaska Native Regional Corporation.
- CCD is census county division.
- CDP is census designated place.
- CSA is combined statistical area.
- NECTA is New England city and town area.
- Metro Area is metropolitan statistical area.
- Micro Area is micropolitan statistical area.
- OTSA is Oklahoma tribal statistical area.
- SDTSA is state designated tribal statistical area.
- TDSA is tribal designated statistical area.
- UT is unorganized territory.

## GRAPHICS

Charts, statistical maps, and other graphic summaries are included in some 2010 Census reports.

## USER NOTES

User notes include corrections, errata, and related explanatory information. They also provide information about unique characteristics of the report and changes or corrections made too late to be reflected in the text or tables themselves. However, sometimes this information becomes available too late to be reflected even in the user notes. Therefore, updates are available in the *Notes and Errata* document at <[www.census.gov/prod/cen2010/notes/errata.pdf](http://www.census.gov/prod/cen2010/notes/errata.pdf)>.



---

## APPENDIXES

Appendixes A through D and F through H, described below, are in the separate volume, CPH-1-A, *Summary Population and Housing Characteristics, Selected Appendixes*, on the Internet at <[www.census.gov/prod/cen2010/cph-1-a.pdf](http://www.census.gov/prod/cen2010/cph-1-a.pdf)>. Appendix E is included in this report.

**Appendix A, Geographic Terms and Concepts.** Provides definitions of the types of geographic areas and related information used in census products.

**Appendix B, Definitions of Subject Characteristics.** Contains definitions for the subject-matter terms used in census products, including explanations of derived measures, limitations of the data, and comparability with previous censuses. The subjects are listed alphabetically. Population characteristics are defined first, followed by the definitions of the housing subjects.

**Appendix C, Data Collection and Processing Procedures.** Explains the 2010 Census mission and scope and provides thumbnail descriptions of 2010 Census operations.

**Appendix D, Questionnaire.** Presents a facsimile of the 2010 Census questionnaire used to collect the data in this report.

**Appendix E, Maps.** Contains maps depicting the geographic areas shown in this report.

**Appendix F, Operational Overview and Accuracy of the Data.** Provides information on 2010 Census operations, including group quarters enumeration, confidentiality of the data, imputation of housing unit status and population counts, sources of errors in the data, and data editing.

**Appendix G, Residence Rule and Residence Situations for the 2010 Census of the United States.** Contains a description of the residence rule and residence situations used by Census Bureau staff to guide decisions on where people should be counted in the 2010 Census. This document is the basis for residence-related sections of questionnaires, collection instruments, field materials, and training materials.

**Appendix H, Acknowledgments.** Lists many of the U.S. Census Bureau staff who participated in report preparation.



# Table Finding Guide

## SUBJECTS BY TYPE OF GEOGRAPHIC AREA AND TABLE NUMBER

Subjects covered in this guide are shown on the left side, and types of geographic areas are shown at the top. Table numbers shown in bold indicate that either all or part of the table is presented for the American Indian and Alaska Native population in American Indian and Alaska Native areas, or for the Native Hawaiian and Other Pacific Islander population in Hawaiian home lands. See CPH-1-A, *Summary Population and Housing Characteristics, Selected Appendixes* (<[www.census.gov/prod/cen2010/cph-1-a.pdf](http://www.census.gov/prod/cen2010/cph-1-a.pdf)>) for a description of area classifications (Appendix A) and for definitions and explanations of subject characteristics (Appendix B).

Subject	The state <sup>1</sup>	County <sup>2</sup>	Place		County subdivision		American Indian and Alaska Native area <sup>4</sup>	Hawaiian home land <sup>5</sup>
			By county and county subdivision	Alphabetically for the state	By county	Alphabetically for the state <sup>3</sup>		
<b>POPULATION CHARACTERISTICS</b>								
Age . . . . .	1, 2	1, 2	1	2	1	2	<b>17</b>	<b>25</b>
Average family size . . . . .	7, 8	7, 8	7	8	7	8	<b>20</b>	<b>28</b>
Average household size . . . . .	7, 8	7, 8	7	8	7	8	<b>20</b>	<b>28</b>
Families and family characteristics . . . . .	7, 8	7, 8	7	8	7	8	<b>20</b>	<b>28</b>
Group quarters population . . . . .	9, 10	9, 10	9	10	9	10	<b>21</b>	<b>29</b>
Hispanic or Latino origin . . . . .	3, 4	3, 4	3	4	3	4	<b>18</b>	<b>26</b>
Households and household characteristics . . . . .	7, 8, 9, 10	7, 8, 9, 10	7, 9	8, 10	7, 9	8, 10	<b>20, 21</b>	<b>28, 29</b>
Nonfamily households . . . . .	7, 8	7, 8	7	8	7	8	<b>20</b>	<b>28</b>
Population density . . . . .	15, 16	15, 16	15	16	15	16		32
Race . . . . .	3, 4, 5, 6	3, 4, 5, 6	3, 5	4, 6	3, 5	4, 6	<b>18, 19</b>	<b>26, 27</b>
Relationship to householder . . . . .	9, 10	9, 10	9	10	9	10	<b>21</b>	<b>29</b>
Sex . . . . .	1, 2	1, 2	1	2	1	2	<b>17</b>	<b>25</b>
Unmarried partner . . . . .	9, 10	9, 10	9	10	9	10	<b>21</b>	<b>29</b>
<b>HOUSING CHARACTERISTICS</b>								
Average household size by tenure . . . . .	11, 12	11, 12	11	12	11	12	<b>22</b>	<b>30</b>
Hispanic or Latino origin of householder . . . . .	13, 14	13, 14	13	14	13	14	<b>23</b>	<b>31</b>
Occupancy characteristics . . . . .	11, 12	11, 12	11	12	11	12	<b>22</b>	<b>30</b>
Race of householder . . . . .	13, 14	13, 14	13	14	13	14	<b>23</b>	<b>31</b>
Tenure . . . . .	11, 12	11, 12	11	12	11	12	<b>22</b>	<b>30</b>
Vacancy characteristics . . . . .	11, 12	11, 12	11	12	11	12	<b>22</b>	<b>30</b>
<b>GEOGRAPHIC CHARACTERISTICS</b>								
Land area . . . . .	15, 16	15, 16	15	16	15	16	24	32
Population density . . . . .	15, 16	15, 16	15	16	15	16	24	32

<sup>1</sup> State, District of Columbia, or Puerto Rico.

<sup>2</sup> Parish in Louisiana; city and borough, municipality, borough, or census area in Alaska; and municipio in Puerto Rico. In Maryland, Missouri, Nevada, and Virginia, one or more cities are independent of counties and are treated as statistical equivalents of counties. The entire District of Columbia, which has no counties, is treated as a county equivalent.

<sup>3</sup> County subdivisions within the state are shown alphabetically with places for the following 12 states: Connecticut, Maine, Massachusetts, Michigan, Minnesota, New Hampshire, New Jersey, New York, Pennsylvania, Rhode Island, Vermont, and Wisconsin.

<sup>4</sup> American Indian and Alaska Native areas include state and federal American Indian reservations; Oklahoma tribal statistical areas (OTSAs); Alaska Native village statistical areas (ANVSAs); tribal designated statistical areas (TDSAs); state designated tribal statistical areas (SDTSAs); and Alaska Native Regional Corporations (ANRCs).

<sup>5</sup> Tables for these areas appear only in the report for Hawaii.



# User Notes

---

User notes include corrections, errata, and related explanatory information. These updates provide information about unique characteristics of the report and changes or corrections made too late to be reflected in the text or tables themselves. They are available in the *Notes and Errata* document at [www.census.gov/prod/cen2010/notes/errata.pdf](http://www.census.gov/prod/cen2010/notes/errata.pdf).

## **ADDITIONAL DEFINITIONS AND EXPLANATIONS OF THE DATA**

### **User Note 1**

Places within a state that have the same name are differentiated by the use of county name in parentheses. Because county name is appended to place names in selected tables in this report, the county name will appear twice for these places.



# STATISTICAL TABLES





Table 1.  
**Age and Sex: 2010—Con.**

[For information on confidentiality protection, nonsampling error, and definitions, see Selected Appendixes at <www.census.gov/prod/cen2010/cph-1-a.pdf>]

Age—Con			Age and sex						Percent of total population		State County County Subdivision Place
65 to 74 years	75 to 84 years	85 years and over	All ages		18 years and over		65 years and over		Under 18 years	65 years and over	
			Female	Males per 100 females	Total	Female	Total	Female			
369,043	192,114	70,717	2,375,263	94.7	3,544,890	1,845,427	631,874	358,392	23.4	13.7	<b>South Carolina</b>
2,389	1,337	477	13,096	94.1	19,630	10,295	4,203	2,388	22.8	16.5	Abbeville County
1,056	595	234	6,127	92.2	8,971	4,766	1,885	1,103	23.8	16.0	Abbeville CCD
468	302	145	2,889	81.3	3,979	2,269	915	587	24.0	17.5	Abbeville city
389	194	45	1,602	95.4	2,483	1,262	628	317	20.7	20.1	Antreville-Lowndesville CCD
24	11	1	78	79.5	111	63	36	21	20.7	25.7	Antreville CDP
194	58	9	550	96.9	890	444	261	124	17.8	24.1	Lake Secession CDP
8	12	5	53	141.5	95	42	25	9	25.8	19.5	Lowndesville town
302	184	45	1,608	90.5	2,379	1,267	531	309	22.4	17.3	Calhoun Falls CCD
186	115	21	1,064	88.3	1,517	818	322	188	24.3	16.1	Calhoun Falls town
301	170	52	1,638	98.7	2,518	1,307	523	301	22.6	16.1	Donalds CCD
18	28	6	183	85.8	246	132	52	31	27.6	15.3	Donalds town (part)
10	5	2	39	82.1	64	35	17	10	9.9	23.9	Honea Path town (part)
54	44	13	254	100.8	416	214	111	69	18.4	21.8	Ware Shoals town (part)
341	194	101	2,121	97.8	3,279	1,693	636	358	21.8	15.2	Due West CCD
0	1	1	3	166.7	7	3	2	1	12.5	25.0	Donalds town (part)
80	61	60	667	87.0	1,107	601	201	128	11.2	16.1	Due West town
14,100	7,877	2,642	82,549	93.9	123,271	64,517	24,619	13,768	23.0	15.4	Aiken County
5,827	3,398	1,321	30,620	91.7	46,238	24,443	10,546	5,907	21.2	18.0	Aiken CCD
3,454	2,088	929	15,932	85.3	23,726	13,023	6,471	3,669	19.6	21.9	Aiken city
199	142	48	1,319	90.8	1,827	986	389	222	27.4	15.5	Graniteville CDP (part)
465	200	42	2,924	98.9	4,393	2,245	707	374	24.5	12.2	Aiken Northeast CCD
576	290	71	4,212	97.3	6,314	3,231	937	515	24.0	11.3	Beech Island CCD
6	2	3	51	92.2	79	41	11	4	19.4	11.2	North Augusta city (part)
257	196	50	1,809	91.5	2,657	1,399	503	293	23.3	14.5	Jackson CCD
137	150	31	901	88.7	1,349	730	318	192	20.6	18.7	Jackson town
0	0	0	0	(X)	0	0	0	0	(X)	(X)	New Ellenton town (part)
399	186	47	2,355	105.1	3,642	1,801	632	324	24.6	13.1	Monetta CCD
14	5	5	82	84.1	116	63	24	13	23.2	15.9	Monetta town (part)
1,350	606	100	5,780	97.0	9,046	4,648	2,056	1,055	20.6	18.1	New Ellenton CCD
187	152	30	1,050	95.4	1,633	854	369	205	20.4	18.0	New Ellenton town (part)
4,163	2,522	851	27,940	93.4	40,861	21,570	7,536	4,390	24.4	13.9	North Augusta CCD
499	270	99	2,985	94.0	4,344	2,292	868	515	25.0	15.0	Belvedere CDP
251	138	45	1,332	100.7	2,056	1,042	434	254	23.1	16.2	Burnettown town
364	212	43	2,192	99.4	3,295	1,678	619	363	24.6	14.2	Cleanwater CDP
243	120	36	1,434	97.4	2,114	1,084	399	216	25.3	14.1	Gloverville CDP
3	1	0	51	92.2	68	39	4	2	30.6	4.1	Graniteville CDP (part)
108	77	18	741	95.3	1,109	568	203	114	23.4	14.0	Langley CDP
1,536	1,118	463	11,209	88.5	16,188	8,790	3,117	1,881	23.4	14.8	North Augusta city (part)
116	79	36	653	88.8	963	524	231	155	21.9	18.7	Warrenville CDP
235	118	51	1,354	91.2	1,986	1,043	404	216	23.3	15.6	Salley CCD
24	7	4	115	102.6	172	84	35	16	26.2	15.0	Perry town
38	28	10	216	84.3	295	165	76	43	25.9	19.1	Salley town
410	193	61	2,458	95.9	3,602	1,846	664	363	25.2	13.8	Wagener CCD
65	48	16	434	83.6	585	309	129	71	26.6	16.2	Wagener town
418	168	48	3,097	98.5	4,532	2,291	634	331	26.3	10.3	Windsor CCD
12	7	0	64	89.1	82	42	19	11	32.2	15.7	Windsor town
789	409	177	4,879	113.5	8,093	3,782	1,375	786	22.3	13.2	Allendale County
385	189	76	2,530	90.2	3,505	1,938	650	365	27.2	13.5	Allendale CCD
269	128	48	1,855	87.7	2,508	1,408	445	252	28.0	12.8	Allendale town
277	143	65	1,628	158.0	3,481	1,271	485	280	17.1	11.5	Fairfax CCD
165	103	49	1,131	79.0	1,528	892	317	196	24.5	15.7	Fairfax town
21	21	12	171	97.7	271	138	54	32	19.8	16.0	Millett CCD
106	56	24	550	94.2	836	435	186	109	21.7	17.4	Sycamore CCD
16	15	3	87	106.9	145	72	34	20	19.4	18.9	Sycamore town
10	3	0	46	91.3	70	36	13	9	20.5	14.8	Ulmer town
16,113	8,901	3,315	96,871	93.2	142,301	74,820	28,329	16,071	24.0	15.1	Anderson County
6,847	4,286	1,753	42,914	89.5	61,864	33,327	12,886	7,611	23.9	15.8	Anderson CCD
2,000	1,756	1,018	14,805	80.2	20,439	11,688	4,774	3,104	23.4	17.9	Anderson city
628	314	89	3,455	90.6	5,062	2,726	1,031	577	23.1	15.7	Centerville CDP
532	328	80	3,289	91.4	4,671	2,495	940	560	25.8	14.9	Homeland Park CDP
310	176	53	1,499	90.9	2,296	1,194	539	290	19.8	18.8	Northlake CDP (part)
1,314	819	298	7,439	94.3	11,073	5,766	2,431	1,313	23.4	16.8	Belton CCD
385	263	99	2,237	84.8	3,171	1,771	747	480	23.3	18.1	Belton city
776	506	195	4,377	90.2	6,361	3,368	1,477	868	23.6	17.7	Honea Path CCD
316	238	123	1,942	81.6	2,680	1,506	677	424	24.0	19.2	Honea Path town (part)
597	305	145	3,297	92.1	4,837	2,536	1,047	598	23.6	16.5	Iva CCD
130	81	63	678	79.6	929	526	274	175	23.7	22.5	Iva town
1,763	809	239	9,116	96.9	14,125	7,267	2,811	1,516	21.3	15.7	Pendleton CCD
3	4	3	24	87.5	34	16	10	6	24.4	22.2	Clemson city (part)
74	43	6	444	98.9	687	351	123	59	22.2	13.9	Northlake CDP (part)
318	197	73	1,572	88.5	2,424	1,321	588	353	18.2	19.8	Pendleton town
1,945	812	286	13,367	97.6	19,479	9,982	3,043	1,635	26.3	11.5	Powdersville-Piedmont CCD
12	2	0	17	88.2	28	15	14	6	12.5	43.8	Easley city (part)
288	152	79	1,761	91.4	2,557	1,351	519	296	24.1	15.4	Piedmont CDP (part)
527	251	88	3,912	94.7	5,674	2,919	866	473	25.5	11.4	Powdersville CDP
475	221	58	2,767	97.9	4,103	2,078	754	392	25.1	13.8	Starr CCD
14	9	2	84	106.0	128	58	25	11	26.0	14.5	Starr town



Table 1.  
**Age and Sex: 2010—Con.**

[For information on confidentiality protection, nonsampling error, and definitions, see Selected Appendixes at <www.census.gov/prod/cen2010/cph-1-a.pdf>]

Age—Con			Age and sex						Percent of total population		State County County Subdivision Place
65 to 74 years	75 to 84 years	85 years and over	All ages		18 years and over		65 years and over		Under 18 years	65 years and over	
			Female	Males per 100 females	Total	Female	Total	Female			
517	201	57	2,017	102.5	3,353	1,682	775	393	17.9	19.0	Anderson County—Con.
22	3	0	20	100.0	39	20	25	12	2.5	62.5	Townville CCD
1,879	942	284	11,577	96.8	17,106	8,814	3,105	1,745	24.9	13.6	Fair Play CDP (part)
7	6	0	45	97.8	68	38	13	7	23.6	14.6	Williamston-Pelzer CCD
67	56	18	450	95.6	681	359	141	81	22.6	16.0	Pelzer town
336	241	92	2,120	85.6	2,996	1,639	669	417	23.8	17.0	West Pelzer town
1,408	827	330	8,382	90.7	12,414	6,624	2,565	1,493	22.3	16.0	Williamston town
630	414	174	3,787	88.2	5,505	3,004	1,218	729	22.7	17.1	Bamberg County
310	205	113	1,952	84.8	2,785	1,555	628	404	22.8	17.4	Bamberg CCD
496	232	84	3,166	90.0	4,684	2,491	812	471	22.1	13.5	Bamberg town
304	136	42	1,918	84.5	2,769	1,519	482	285	21.7	13.6	Denmark CCD
142	99	49	805	93.0	1,210	630	290	170	22.1	18.7	Denmark city
55	36	24	294	85.4	435	237	115	71	20.2	21.1	Ehrhardt CCD
140	82	23	624	106.9	1,015	499	245	123	21.4	19.0	Ehrhardt town
6	6	0	30	116.7	55	27	12	7	15.4	18.5	Olar CCD
39	21	8	137	87.6	224	121	68	33	12.8	26.5	Govan town
1,773	1,038	362	11,812	91.5	16,823	9,004	3,173	1,849	25.6	14.0	Olar town
709	465	151	4,746	91.9	6,757	3,588	1,325	785	25.8	14.5	Barnwell County
342	277	105	2,506	89.5	3,489	1,903	724	436	26.5	15.2	Barnwell CCD
39	21	9	240	86.3	388	179	69	43	24.4	15.4	Barnwell city
346	166	56	2,059	88.1	2,892	1,577	568	338	25.3	14.7	Hilda town
202	87	34	1,295	85.8	1,740	972	323	202	27.7	13.4	Blackville CCD
242	121	43	2,036	93.4	2,890	1,536	406	219	26.6	10.3	Blackville town
18	5	5	99	99.0	155	82	28	18	21.3	14.2	Kline-Snelling CCD
15	4	2	130	110.8	215	109	21	9	21.5	7.7	Kline town
476	286	112	2,971	91.9	4,284	2,303	874	507	24.9	15.3	Snelling town
20	7	5	95	103.2	146	70	32	15	24.4	16.6	Williston CCD
270	187	71	1,668	88.2	2,326	1,287	528	327	25.9	16.8	Williston town
20,137	9,698	3,197	82,144	97.5	127,885	65,196	33,032	17,389	21.2	20.4	Beaufort County
2,416	1,343	563	22,198	104.3	34,138	16,631	4,322	2,554	24.7	9.5	Beaufort-Port Royal CCD
961	632	299	6,277	95.3	9,529	4,923	1,892	1,147	22.3	15.4	Beaufort city (part)
383	192	59	3,584	94.6	5,135	2,692	634	372	26.4	9.1	Burton CDP
86	34	12	3,044	93.5	3,696	1,937	132	78	37.3	2.2	Laurel Bay CDP
293	172	102	4,339	146.1	8,759	3,374	567	352	18.0	5.3	Port Royal town (part)
192	96	25	1,201	94.5	1,729	898	313	178	26.0	13.4	Shell Point CDP
8,776	3,444	770	26,901	96.2	42,178	21,654	12,990	6,585	20.1	24.6	Bluffton CCD
665	180	75	6,408	95.5	8,911	4,607	920	484	28.9	7.3	Bluffton town
0	0	0	0	(X)	0	0	0	0	(X)	(X)	Port Royal town (part)
5,924	3,545	1,489	19,273	96.1	31,588	16,238	10,958	5,749	16.4	29.0	Hilton Head Island CCD
5,733	3,493	1,477	18,893	96.4	30,954	15,893	10,703	5,625	16.6	28.8	Hilton Head Island town
2,573	1,173	301	11,503	91.7	16,715	8,894	4,047	2,106	24.2	18.4	St. Helena Island CCD
10	8	1	43	130.2	76	35	19	9	23.2	19.2	Beaufort city (part)
0	0	0	0	(X)	0	0	0	0	(X)	(X)	Port Royal town (part)
448	193	74	2,269	88.1	3,266	1,779	715	395	23.5	16.7	Sheldon CCD
0	0	0	0	(X)	0	0	0	0	(X)	(X)	Beaufort city (part)
6	2	0	79	50.6	70	52	8	6	41.2	6.7	Yemassee town (part)
11,529	4,814	1,451	89,114	99.6	132,881	67,153	17,794	9,841	25.3	10.0	Berkeley County
858	382	112	4,910	98.0	7,368	3,760	1,352	722	24.2	13.9	Bonneau CCD
49	8	6	263	85.2	356	197	63	37	26.9	12.9	Bonneau town
209	117	30	945	104.1	1,549	774	356	175	19.7	18.5	Bonneau Beach CDP
21	9	3	124	98.4	184	94	33	21	25.2	13.4	Russellville CDP (part)
336	164	53	2,061	94.9	3,041	1,576	553	305	24.3	13.8	Russellville CCD
6	2	0	37	94.6	56	29	8	5	22.2	11.1	Cordeville CCD
679	284	82	3,324	113.7	5,653	2,633	1,045	550	20.4	14.7	Jamestown town
6,575	2,597	675	56,744	101.1	84,852	42,459	9,847	5,473	25.7	8.6	Cross CCD
0	0	0	0	(X)	0	0	0	0	(X)	(X)	Goose Creek-Hanahan CCD
1,791	680	166	17,378	106.8	26,975	13,005	2,637	1,451	24.9	7.3	Charleston city (part)
1,122	621	202	8,949	101.1	13,630	6,824	1,945	1,117	24.3	10.8	Goose Creek city (part)
554	191	44	5,525	96.7	7,719	3,973	789	438	29.0	7.3	Hanahan city
0	2	0	20	60.0	22	12	2	1	31.3	6.3	Ladson CDP (part)
0	0	0	0	(X)	0	0	0	0	(X)	(X)	Moncks Corner town (part)
394	142	34	4,251	93.4	5,918	3,112	570	308	28.0	6.9	North Charleston city (part)
116	35	6	1,846	97.3	2,651	1,380	157	88	27.2	4.3	Sangaree CDP
1,601	812	272	11,567	96.5	17,010	8,773	2,685	1,463	25.2	11.8	Summerville town (part)
447	268	119	4,034	94.7	5,706	3,002	834	494	27.3	10.6	Moncks Corner CCD
121	61	20	468	102.6	789	397	202	103	16.8	21.3	Moncks Corner town (part)
726	332	154	3,805	89.3	5,412	2,944	1,212	739	24.9	16.8	Pinopolis CDP
22	13	2	129	87.6	175	96	37	24	27.7	15.3	St. Stephen CCD
159	84	60	930	82.5	1,216	705	303	204	28.3	17.9	Russellville CDP (part)
754	243	103	6,703	93.1	9,545	5,008	1,100	589	26.2	8.5	St. Stephen town
434	131	68	4,174	93.9	5,918	3,100	633	340	26.9	7.8	Wando CCD
1,479	723	268	7,778	95.1	11,880	6,173	2,470	1,371	21.7	16.3	Charleston city (part)
318	133	47	1,259	98.2	2,030	1,053	498	255	18.6	20.0	Calhoun County
45	17	10	220	92.7	334	182	72	38	21.2	17.0	Cameron CCD
100	48	20	472	100.2	777	387	168	94	17.8	17.8	Cameron town
532	321	142	3,221	90.1	4,722	2,530	995	586	22.9	16.3	Fort Motte-Lone Star CCD
											St. Matthews CCD





Table 1.  
**Age and Sex: 2010—Con.**

[For information on confidentiality protection, nonsampling error, and definitions, see Selected Appendixes at <www.census.gov/prod/cen2010/cph-1-a.pdf>]

State County County Subdivision Place	Total population	Median age	Age								
			Under 5 years	5 to 17 years	18 to 20 years	21 to 24 years	25 to 34 years	35 to 44 years	45 to 54 years	55 to 59 years	60 to 64 years
<b>Chesterfield County—Con.</b>											
Mount Croghan CCD—Con.											
Mount Croghan town.....	195	40.4	9	43	5	6	24	23	31	14	6
Ruby town (part).....	354	41.8	17	75	7	10	41	39	70	15	16
Pageland CCD.....	9,755	36.0	755	1,830	459	499	1,237	1,317	1,362	588	556
Pageland town.....	2,760	37.1	173	481	130	138	378	357	367	167	162
Patrick CCD.....	5,393	40.0	294	957	233	208	629	798	798	396	392
Patrick town.....	351	45.4	18	43	15	14	34	49	50	24	32
<b>Clarendon County.....</b>											
Alcolu CCD.....	2,264	40.7	152	387	104	103	240	277	362	181	150
Alcolu CDP.....	429	39.5	27	78	18	14	48	61	54	28	37
Manning CCD.....	13,826	44.0	852	2,287	543	599	1,370	1,445	1,997	1,004	1,135
Manning city.....	4,108	39.2	267	696	189	204	513	429	590	272	264
Manning East CCD.....	3,029	40.6	174	595	130	134	301	344	474	246	236
Paxville CCD.....	2,503	41.1	152	455	105	118	231	321	395	194	185
Paxville town.....	185	44.8	12	24	11	10	15	21	24	21	13
Sardinia CCD.....	3,281	27.5	113	402	433	497	577	336	348	157	123
Summerton CCD.....	6,541	47.7	349	975	255	269	527	651	992	542	536
Summerton town.....	1,000	43.7	70	151	36	44	100	113	143	67	80
Turbeville CCD.....	3,527	37.6	260	656	143	168	431	466	487	229	204
Turbeville town.....	766	37.7	63	139	30	40	92	92	108	52	43
<b>Colleton County.....</b>											
Cottageville CCD.....	5,894	42.0	390	1,001	200	215	617	802	990	506	394
Cottageville town.....	762	43.3	49	114	32	38	69	104	127	57	58
Green Pond CCD.....	1,921	53.2	70	229	68	70	139	186	253	201	242
Edisto Beach town.....	414	63.8	4	10	1	3	21	16	24	53	94
Jacksonboro CDP.....	478	43.8	29	76	29	18	41	59	78	35	34
Hendersonville CCD.....	5,955	38.9	415	1,104	227	314	666	676	932	411	381
Walterboro city (part).....	714	25.0	115	169	25	48	117	69	69	36	26
Lodge CCD.....	1,711	41.7	115	274	61	80	177	207	247	129	114
Islandton CDP.....	70	52.3	2	5	2	3	7	6	13	10	6
Lodge town.....	120	48.5	8	14	4	7	12	8	22	8	20
Smoaks CCD.....	1,840	41.7	105	340	80	85	173	218	272	131	117
Smoaks town.....	126	41.0	5	23	9	10	9	13	20	6	4
Williams town.....	117	51.1	9	14	3	5	9	8	20	7	7
Walterboro CCD.....	21,571	39.5	1,484	3,965	830	989	2,385	2,620	3,069	1,491	1,357
Walterboro city (part).....	4,684	41.6	341	765	177	232	483	534	604	306	316
<b>Darlington County.....</b>											
Darlington CCD.....	68,681	39.6	4,359	12,299	2,994	3,082	7,592	8,795	10,122	5,127	4,518
Darlington city.....	26,541	39.6	1,737	4,672	1,060	1,199	3,091	3,318	3,857	2,007	1,704
Darlington city (part).....	6,289	41.6	431	1,067	235	277	675	682	822	473	434
Hartsville CCD.....	19,077	39.6	1,217	3,331	1,016	966	1,968	2,324	2,788	1,360	1,273
Hartsville city (part).....	7,653	36.4	569	1,301	580	475	790	848	1,006	457	410
Lydia CDP.....	642	39.1	36	135	22	21	78	81	104	52	44
Lake Swamp CCD.....	4,525	40.1	278	801	177	176	512	613	706	375	309
Lamar CCD.....	3,544	40.1	233	646	152	136	391	447	537	258	231
Lamar town.....	989	43.1	57	174	40	39	86	115	146	86	71
North Hartsville CCD.....	11,378	39.5	672	2,150	429	457	1,217	1,643	1,660	823	769
Hartsville city (part).....	111	58.5	5	10	0	4	11	11	11	6	13
North Hartsville CDP.....	3,251	39.9	187	623	127	121	356	463	476	214	214
Society Hill CCD.....	3,616	38.4	222	699	160	148	413	450	574	304	232
Society Hill town.....	563	43.1	32	81	16	24	69	68	91	58	48
<b>Dillon County.....</b>											
Dillon CCD.....	32,062	36.7	2,379	6,195	1,334	1,576	3,907	3,911	4,573	2,173	1,855
Dillon city.....	10,712	35.0	853	2,133	465	573	1,332	1,233	1,347	677	585
Dillon city (part).....	6,788	36.2	551	1,306	254	358	829	768	829	430	365
Hamer CCD.....	6,017	34.3	456	1,228	236	328	813	785	890	360	315
Lake View CCD.....	4,370	44.6	271	664	147	170	468	488	648	356	342
Lake View town.....	807	49.5	41	117	22	21	71	81	105	57	73
Latta CCD.....	7,496	37.5	553	1,424	320	337	860	960	1,120	541	466
Latta town.....	1,379	41.0	65	261	48	40	149	184	195	114	83
Little Rock CCD.....	3,467	34.4	246	746	166	168	434	445	568	239	147
<b>Dorchester County.....</b>											
Harleyville CCD.....	136,555	35.6	9,759	27,267	5,137	6,418	18,582	19,868	20,260	8,111	7,304
Harleyville CDP.....	5,713	42.6	350	925	241	240	591	708	950	427	416
Harleyville town.....	677	37.2	56	128	24	34	81	84	84	50	40
Reevesville CCD.....	2,563	42.5	119	481	86	101	266	349	381	195	199
Reevesville town (part).....	196	44.0	16	27	3	6	31	18	18	20	14
Ridgeville CCD.....	6,066	38.5	295	835	202	323	1,041	978	1,034	408	327
Ridgeville town.....	1,979	36.1	42	95	37	176	586	428	348	99	77
St. George CCD.....	5,120	42.7	310	850	196	220	544	615	775	342	342
Reevesville town (part).....	0	0.0	0	0	0	0	0	0	0	0	0
St. George town.....	2,084	41.3	114	344	79	96	261	257	300	113	134
Summerville CCD.....	117,093	34.7	8,685	24,176	4,412	5,534	16,140	17,218	17,120	6,739	6,020
Lincolnton town (part).....	0	0.0	0	0	0	0	0	0	0	0	0
North Charleston city (part).....	19,078	31.1	1,569	4,296	656	967	3,235	3,102	2,578	916	712
Summerville town (part).....	38,739	35.5	2,781	7,718	1,424	1,965	5,248	5,514	5,471	2,213	2,062

Table 1.  
**Age and Sex: 2010—Con.**

[For information on confidentiality protection, nonsampling error, and definitions, see Selected Appendixes at <www.census.gov/prod/cen2010/cph-1-a.pdf>]

Age—Con			Age and sex						Percent of total population		State County County Subdivision Place
65 to 74 years	75 to 84 years	85 years and over	All ages		18 years and over		65 years and over		Under 18 years	65 years and over	
			Female	Males per 100 females	Total	Female	Total	Female			
19	12	3	100	95.0	143	72	34	15	26.7	17.4	Chesterfield County—Con.
47	16	1	194	82.5	262	140	64	39	26.0	18.1	Mount Croghan CCD—Con.
696	352	104	4,952	97.0	7,170	3,654	1,152	675	26.5	11.8	Mount Croghan town
204	155	48	1,397	97.6	2,106	1,058	407	246	23.7	14.7	Ruby town (part)
466	181	41	2,646	103.8	4,142	2,005	688	357	23.2	12.8	Pageland CCD
45	20	7	189	85.7	290	158	72	45	17.4	20.5	Pageland town
											Patrick CCD
											Patrick town
3,640	1,686	541	17,700	97.6	27,162	13,782	5,867	3,198	22.3	16.8	Clarendon County
192	81	35	1,212	86.8	1,725	909	308	181	23.8	13.6	Alcolu CCD
43	17	4	239	79.5	324	174	64	33	24.5	14.9	Alcolu CDP
1,673	710	211	7,277	90.0	10,687	5,736	2,594	1,378	22.7	18.8	Manning CCD
396	205	83	2,247	82.8	3,145	1,770	684	421	23.4	16.7	Manning city
246	118	31	1,604	88.8	2,260	1,218	395	214	25.4	13.0	Manning East CCD
218	96	33	1,297	93.0	1,896	1,001	347	187	24.3	13.9	Paxville CCD
21	7	6	98	88.8	149	77	34	16	19.5	18.4	Paxville town
176	98	21	967	239.3	2,766	736	295	160	15.7	9.0	Sardinia CCD
822	453	170	3,500	86.9	5,217	2,805	1,445	791	20.2	22.1	Summerton CCD
108	60	28	570	75.4	779	443	196	120	22.1	19.6	Summerton town
313	130	40	1,843	91.4	2,611	1,377	483	287	26.0	13.7	Turbeville CCD
61	35	11	393	94.9	564	306	107	59	26.4	14.0	Turbeville town
3,635	1,741	702	20,145	93.1	29,400	15,434	6,078	3,329	24.4	15.6	Colleton County
529	200	50	3,000	96.5	4,503	2,275	779	415	23.6	13.2	Cottageville CCD
78	26	10	400	90.5	599	314	114	66	21.4	15.0	Cottageville town
278	159	26	997	92.7	1,622	852	463	234	15.6	24.1	Green Pond CCD
124	60	4	211	96.2	400	208	188	90	3.4	45.4	Edisto Beach town
36	37	6	255	87.5	373	200	79	43	22.0	16.5	Jacksonboro CDP
539	222	68	3,139	89.7	4,436	2,369	829	456	25.5	13.9	Hendersonville CCD
30	8	2	433	64.9	430	293	40	28	39.8	5.6	Walterboro city (part)
171	95	41	841	103.4	1,322	678	307	167	22.7	17.9	Lodge CCD
11	3	2	41	70.7	63	36	16	12	10.0	22.9	Islandton CDP
7	8	2	54	122.2	98	46	17	5	18.3	14.2	Lodge town
219	79	21	942	95.3	1,395	729	319	183	24.2	17.3	Smoaks CCD
19	6	2	64	96.9	98	47	27	14	22.2	21.4	Smoaks town
27	7	1	62	88.7	94	52	35	20	19.7	29.9	Williams town
1,899	986	496	11,226	92.2	16,122	8,531	3,381	1,874	25.3	15.7	Walterboro CCD
419	307	200	2,561	82.9	3,578	2,018	926	594	23.6	19.8	Walterboro city (part)
5,758	2,900	1,135	36,126	90.1	52,023	27,877	9,793	5,722	24.3	14.3	Darlington County
2,249	1,163	484	14,106	88.2	20,132	10,884	3,896	2,319	24.1	14.7	Darlington CCD
594	394	205	3,563	76.5	4,791	2,808	1,193	766	23.8	19.0	Darlington city
1,607	888	339	10,177	87.5	14,529	7,931	2,834	1,661	23.8	14.9	Hartsville CCD
621	408	188	4,259	79.7	5,783	3,335	1,217	762	24.4	15.9	Hartsville city (part)
40	17	12	336	91.1	471	251	69	39	26.6	10.7	Lydia CDP
369	162	47	2,295	97.2	3,446	1,772	578	326	23.8	12.8	Lake Swamp CCD
319	138	56	1,837	92.9	2,665	1,408	513	289	24.8	14.5	Lamar CCD
90	60	25	522	89.5	758	409	175	106	23.4	17.7	Lamar town
959	428	171	5,817	95.6	8,556	4,455	1,558	886	24.8	13.7	North Hartsville CCD
25	9	6	58	91.4	96	52	40	24	13.5	36.0	Hartsville city (part)
315	114	41	1,648	97.3	2,441	1,256	470	250	24.9	14.5	North Hartsville CDP
255	121	38	1,894	90.9	2,695	1,427	414	241	25.5	11.4	Society Hill CCD
37	30	9	298	88.9	450	231	76	47	20.1	13.5	Society Hill town
2,400	1,263	496	16,978	88.8	23,488	12,687	4,159	2,502	26.7	13.0	Dillon County
821	482	211	5,714	87.5	7,726	4,235	1,514	941	27.9	14.1	Dillon CCD
557	354	187	3,654	85.8	4,931	2,734	1,098	700	27.4	16.2	Dillon city
390	172	44	3,174	89.6	4,333	2,295	606	345	28.0	10.1	Hamer CCD
437	260	119	2,332	87.4	3,435	1,866	816	495	21.4	18.7	Lake View CCD
109	75	35	459	75.8	649	375	219	139	19.6	27.1	Lake View town
556	269	90	3,955	89.5	5,519	2,973	915	540	26.4	12.2	Latta CCD
125	85	30	758	81.9	1,053	592	240	149	23.6	17.4	Latta town
196	80	32	1,803	92.3	2,475	1,318	308	181	28.6	8.9	Little Rock CCD
8,589	3,895	1,365	70,174	94.6	99,529	51,929	13,849	7,836	27.1	10.1	Dorchester County
519	265	81	2,950	93.7	4,438	2,299	865	479	22.3	15.1	Harleyville CCD
64	24	11	360	88.1	493	268	99	56	27.2	14.6	Harleyville town
248	100	38	1,318	94.5	1,963	1,023	386	213	23.4	15.1	Reevesville CCD
31	10	2	109	79.8	153	84	43	25	21.9	21.9	Reevesville town (part)
408	164	51	2,391	153.7	4,936	1,848	623	330	18.6	10.3	Ridgeville CCD
67	15	9	300	559.7	1,842	230	91	40	6.9	4.6	Ridgeville town
520	294	112	2,607	96.4	3,960	2,068	926	547	22.7	18.1	St. George CCD
0	0	0	0	(X)	0	0	0	0	(X)	(X)	Reevesville town (part)
194	125	67	1,041	100.2	1,626	835	386	228	22.0	18.5	St. George town
6,894	3,072	1,083	60,908	92.2	84,232	44,691	11,049	6,267	28.1	9.4	Summerville CCD
0	0	0	0	(X)	0	0	0	0	(X)	(X)	Lincolnville town (part)
757	222	68	9,757	95.5	13,213	6,916	1,047	555	30.7	5.5	North Charleston city (part)
2,328	1,378	637	20,552	88.5	28,240	15,361	4,343	2,648	27.1	11.2	Summerville town (part)

Table 1.  
**Age and Sex: 2010—Con.**

[For information on confidentiality protection, nonsampling error, and definitions, see Selected Appendixes at <www.census.gov/prod/cen2010/cph-1-a.pdf>]

State County County Subdivision Place	Total population	Median age	Age								
			Under 5 years	5 to 17 years	18 to 20 years	21 to 24 years	25 to 34 years	35 to 44 years	45 to 54 years	55 to 59 years	60 to 64 years
Edgefield County.....	26,985	40.3	1,408	4,363	1,045	1,253	3,451	3,842	4,321	1,972	1,806
Edgefield CCD.....	8,529	40.5	403	1,071	224	361	1,351	1,438	1,398	600	512
Edgefield town.....	4,750	38.7	194	445	97	207	994	948	782	294	221
Johnston CCD.....	4,660	39.6	283	814	177	222	596	606	711	303	308
Johnston town.....	2,362	41.8	144	419	97	96	261	270	392	171	155
Pleasant Lane CCD.....	872	46.0	33	150	26	25	72	115	149	75	63
Southeast Edgefield CCD.....	9,276	41.4	502	1,756	356	364	918	1,222	1,521	731	693
Murphys Estates CDP.....	1,441	36.3	93	267	65	68	203	183	222	91	79
North Augusta city (part).....	124	41.5	7	32	4	1	5	19	23	9	11
Trenton CCD.....	3,648	35.1	187	572	262	281	514	461	542	263	230
Trenton town.....	196	51.8	7	26	5	5	18	18	37	25	16
Fairfield County.....	23,956	42.4	1,436	3,995	896	1,070	2,488	2,925	3,878	1,934	1,769
Monticello-Salem Crossroads CCD.....	2,209	42.9	124	382	100	95	217	246	410	155	127
Jenkinsville town.....	46	40.0	5	6	0	0	8	7	6	2	3
Ridgeway CCD.....	6,156	47.5	309	821	197	244	574	691	1,129	566	559
Blythewood town (part).....	94	37.5	3	25	4	1	9	19	19	5	5
Ridgeway town.....	319	46.3	18	50	10	12	29	36	62	22	26
Winnsboro North CCD.....	4,043	43.2	208	657	159	167	407	540	663	330	315
Winnsboro town (part).....	21	33.5	1	4	1	1	4	1	5	0	0
Winnsboro South CCD.....	11,548	39.1	795	2,135	440	564	1,290	1,448	1,676	883	768
Winnsboro town (part).....	3,529	40.1	254	599	138	183	409	381	450	277	243
Winnsboro Mills CDP.....	1,898	35.1	146	369	65	103	263	255	285	122	103
Florence County.....	136,885	37.6	9,226	24,474	5,877	7,363	17,062	17,795	19,454	9,303	8,314
Coward CCD.....	4,006	36.5	295	743	150	187	540	548	509	247	296
Coward town.....	752	35.1	59	129	35	34	117	95	104	41	47
Danwood CCD.....	15,155	37.8	1,085	2,826	488	661	1,962	2,124	2,294	1,122	967
Florence city (part).....	2,373	30.3	254	475	67	112	526	408	250	89	76
Florence CCD.....	70,050	37.6	4,663	11,741	3,302	4,229	8,863	9,079	9,805	4,675	4,179
Florence city (part).....	33,603	38.4	2,351	5,706	1,312	1,688	4,299	4,385	4,595	2,284	2,057
Quinby town.....	932	45.6	34	175	29	40	78	102	138	79	73
Johnsonville CCD.....	6,556	36.2	460	1,365	299	277	772	850	938	402	378
Johnsonville city.....	1,480	37.8	88	303	66	51	166	201	198	89	105
Lake City-Scranton CCD.....	12,921	37.4	953	2,519	491	666	1,513	1,444	1,820	877	783
Lake City city.....	6,675	34.0	543	1,408	267	367	815	656	899	439	367
Scranton town.....	932	40.6	63	156	37	40	112	102	143	54	50
Olanta CCD.....	3,879	38.9	249	721	168	200	422	499	601	246	246
Olanta town.....	563	42.7	24	112	18	23	62	59	76	37	32
Pamplico CCD.....	17,645	38.3	1,102	3,266	740	784	2,170	2,394	2,509	1,225	1,072
Florence city (part).....	1,080	32.8	103	202	34	53	194	164	113	56	43
Pamplico town.....	1,226	35.6	93	264	59	60	129	129	167	83	70
Sardis CCD.....	2,978	37.2	181	585	98	155	374	403	404	215	189
Timmons ville town (part).....	0	0.0	0	0	0	0	0	0	0	0	0
Timmons ville CCD.....	3,695	37.5	238	708	141	204	446	454	574	294	204
Timmons ville town (part).....	2,320	36.7	167	430	99	141	278	260	353	186	121
Georgetown County.....	60,158	45.4	3,351	9,669	1,918	2,234	5,829	6,771	8,554	4,812	5,100
Andrews CCD.....	7,608	36.6	557	1,475	331	360	936	921	1,123	484	454
Andrews town (part).....	2,838	35.9	225	566	118	143	336	309	398	166	181
Georgetown CCD.....	19,865	39.3	1,368	3,666	726	879	2,327	2,294	2,757	1,454	1,327
Georgetown city.....	9,163	36.7	732	1,750	353	426	1,149	986	1,230	635	555
Plantersville CCD.....	2,957	42.8	166	532	118	120	304	305	459	299	227
Pleasant Hill-Folly Grove CCD.....	3,592	41.5	203	656	161	136	344	483	582	283	250
Sampit-North Santee CCD.....	3,913	38.1	252	735	167	213	435	490	594	319	219
Waccamaw Neck CCD.....	22,223	54.9	805	2,605	415	526	1,483	2,278	3,039	1,973	2,623
Murrells Inlet CDP.....	7,547	53.6	305	730	137	212	613	811	1,135	683	931
Pawleys Island town.....	103	63.9	0	4	0	1	5	2	11	13	18
Greenville County.....	451,225	37.2	31,164	78,153	18,890	23,610	60,584	62,990	65,148	28,200	24,905
Fountain Inn CCD.....	11,560	38.0	801	2,234	399	447	1,425	1,745	1,769	743	640
Fountain Inn city (part).....	5,790	36.0	449	1,101	202	255	812	855	786	347	264
Greenville CCD.....	263,637	36.6	18,282	43,547	11,820	15,464	37,185	35,972	36,497	16,106	13,858
Berea CDP.....	14,295	36.2	1,152	2,297	530	812	2,113	1,791	1,821	795	714
City View CDP.....	1,345	29.6	151	238	49	115	232	174	167	70	49
Dunean CDP.....	3,671	39.5	273	499	138	172	536	480	552	223	214
Five Forks CDP.....	14,140	37.3	1,014	3,697	338	291	1,236	2,696	2,482	724	680
Gantt CDP.....	14,229	36.4	1,127	2,574	624	746	1,804	1,795	2,013	928	773
Golden Grove CDP (part).....	240	40.6	17	37	10	10	28	37	39	15	11
Greenville city.....	58,409	34.6	3,807	7,514	3,486	4,667	10,086	7,625	7,424	3,529	2,803
Judson CDP.....	2,050	34.5	127	426	92	101	297	272	296	149	103
Mauldin city (part).....	22,881	37.1	1,557	4,052	727	1,043	3,359	3,693	3,200	1,395	1,157
Parker CDP.....	11,431	34.0	921	1,989	484	677	1,789	1,524	1,522	639	496
Sans Souci CDP.....	7,869	35.2	625	1,213	314	447	1,320	1,024	1,025	444	371
Taylor's CDP (part).....	9,498	39.4	640	1,549	293	478	1,277	1,200	1,365	600	637
Travelers Rest city (part).....	801	36.6	56	173	26	21	110	124	120	62	48
Wade Hampton CDP.....	20,622	39.8	1,210	3,021	660	1,294	2,967	2,420	2,813	1,311	1,203
Welcome CDP.....	6,668	36.8	536	1,119	280	380	873	868	897	389	400
Greer CCD.....	22,219	37.0	1,700	3,807	743	1,165	3,111	3,056	3,065	1,218	1,233
Greer city (part).....	15,368	35.1	1,242	2,692	497	874	2,344	2,206	2,017	796	784
Highland CCD.....	14,703	40.6	985	2,527	486	592	1,652	2,007	2,266	1,021	1,099
Greer city (part).....	206	28.6	27	34	4	15	63	37	11	4	4



Table 1.  
**Age and Sex: 2010—Con.**

[For information on confidentiality protection, nonsampling error, and definitions, see Selected Appendixes at <www.census.gov/prod/cen2010/cph-1-a.pdf>]

Age—Con			Age and sex						Percent of total population		State County County Subdivision Place
65 to 74 years	75 to 84 years	85 years and over	All ages		18 years and over		65 years and over		Under 18 years	65 years and over	
			Female	Males per 100 females	Total	Female	Total	Female			
2,156	984	384	12,417	117.3	21,214	9,608	3,524	1,959	21.4	13.1	Edgefield County
661	337	173	3,350	154.6	7,055	2,657	1,171	664	17.3	13.7	Edgefield CCD
296	159	113	1,444	228.9	4,111	1,153	568	329	13.5	12.0	Edgefield town
378	193	69	2,331	99.9	3,563	1,805	640	367	23.5	15.7	Johnston CCD
199	118	40	1,270	86.0	1,799	981	357	210	23.8	13.1	Johnston town
102	46	16	457	90.8	689	365	164	86	21.0	18.8	Pleasant Lane CCD
812	310	91	4,723	96.4	7,018	3,602	1,213	654	24.3	13.1	Southeast Edgefield CCD
110	45	15	748	92.6	1,081	570	170	99	25.0	11.8	Murphys Estates CDP
11	0	2	65	90.8	85	45	13	6	31.5	10.5	North Augusta city (part)
203	98	35	1,556	134.4	2,889	1,179	336	188	20.8	9.2	Trenton CCD
24	7	8	99	98.0	163	89	39	27	16.8	19.9	Trenton town
2,065	1,118	382	12,483	91.9	18,525	9,796	3,565	2,017	22.7	14.9	Fairfield County
228	92	33	1,174	88.2	1,703	936	353	205	22.9	16.0	Monticello-Salem Crossroads CCD
6	2	1	24	91.7	35	20	9	6	23.9	19.6	Jenkinsville town
617	342	107	3,127	96.9	5,026	2,567	1,066	564	18.4	17.3	Ridgeway CCD
4	0	0	50	88.0	66	34	4	2	29.8	4.3	Blythewood town (part)
27	19	8	170	87.6	251	135	54	28	21.3	16.9	Ridgeway town
375	169	53	2,047	97.5	3,178	1,598	597	318	21.4	14.8	Winnsboro North CCD
3	0	1	12	75.0	16	9	4	3	23.8	19.0	Winnsboro town (part)
845	515	189	6,135	88.2	8,618	4,695	1,549	930	25.4	13.4	Winnsboro South CCD
301	212	82	1,934	82.5	2,676	1,519	595	381	24.2	16.9	Winnsboro town (part)
110	64	13	988	92.1	1,383	735	187	112	27.1	9.9	Winnsboro Mills CDP
10,527	5,458	2,032	72,566	88.6	103,185	55,925	18,017	10,668	24.6	13.2	Florence County
330	119	42	2,066	93.9	2,968	1,538	491	289	25.9	12.3	Coward CCD
60	21	10	393	91.3	564	298	91	58	25.0	12.1	Coward town
969	458	199	7,798	94.3	11,244	5,922	1,626	919	25.8	10.7	Danwood CCD
85	23	8	1,230	92.9	1,644	888	116	60	30.7	4.9	Florence city (part)
5,422	2,942	1,150	37,629	86.2	53,646	29,510	9,514	5,686	23.4	13.6	Florence CCD
2,595	1,569	762	18,332	83.3	25,546	14,302	4,926	3,046	24.0	14.7	Florence city (part)
102	67	15	487	91.4	723	386	184	107	22.4	19.7	Quinby town
502	231	82	3,425	91.4	4,731	2,532	815	482	27.8	12.4	Johnsonville CCD
138	58	17	776	90.7	1,089	594	213	128	26.4	14.4	Johnsonville city
1,054	603	198	6,977	85.2	9,449	5,211	1,855	1,159	26.9	14.4	Lake City-Scranton CCD
536	295	88	3,663	82.2	4,724	2,690	919	596	29.2	13.8	Lake City city
70	74	31	520	79.2	713	402	175	111	23.5	18.8	Scranton town
325	161	41	2,046	89.6	2,909	1,553	527	313	25.0	13.6	Olanita CCD
60	51	9	316	78.2	427	244	120	75	24.2	21.3	Olanita town
1,444	695	244	9,126	93.3	13,277	7,009	2,383	1,352	24.8	13.5	Pamplico CCD
81	31	6	631	71.2	775	469	118	88	28.2	10.9	Florence city (part)
104	55	13	671	82.7	869	503	172	97	29.1	14.0	Pamplico town
237	102	35	1,497	98.9	2,212	1,118	374	205	25.7	12.6	Sardis CCD
0	0	0	0	(X)	0	0	0	0	(X)	(X)	Timmons ville town (part)
244	147	41	2,002	84.6	2,749	1,532	432	263	25.6	11.7	Timmons ville CCD
152	99	34	1,283	80.8	1,723	987	285	177	25.7	12.3	Timmons ville town (part)
7,337	3,458	1,125	31,510	90.9	47,138	25,232	11,920	6,500	21.6	19.8	Georgetown County
613	264	90	4,039	88.4	5,576	3,043	967	573	26.7	12.7	Andrews CCD
236	120	40	1,544	83.8	2,047	1,152	396	252	27.9	14.0	Andrews town (part)
1,694	1,001	372	10,548	88.3	14,831	8,093	3,067	1,819	25.3	15.4	Georgetown CCD
654	473	220	5,045	81.6	6,681	3,827	1,347	860	27.1	14.7	Georgetown city
265	108	54	1,545	91.4	2,259	1,216	427	246	23.6	14.4	Plantersville CCD
313	136	45	1,847	94.5	2,733	1,445	494	265	23.9	13.8	Pleasant Hill-Folly Grove CCD
305	138	46	1,984	97.2	2,926	1,525	489	261	25.2	12.5	Sampit-North Santee CCD
4,147	1,811	518	11,547	92.5	18,813	9,910	6,476	3,336	15.3	29.1	Waccamaw Neck CCD
1,274	571	145	3,873	94.9	6,512	3,382	1,990	1,030	13.7	26.4	Murrells Inlet CDP
36	9	4	51	102.0	99	50	49	29	3.9	47.6	Pawleys Island town
32,627	17,804	7,150	232,434	94.1	341,908	178,803	57,581	33,256	24.2	12.8	Greenville County
775	421	161	5,983	93.2	8,525	4,473	1,357	813	26.3	11.7	Fountain Inn CCD
364	238	117	3,086	87.6	4,240	2,311	719	474	26.8	12.4	Fountain Inn city (part)
18,679	11,280	4,947	136,617	93.0	201,808	106,246	34,906	20,550	23.5	13.2	Greenville CCD
1,188	796	286	7,334	94.9	10,846	5,649	2,270	1,388	24.1	15.9	Berea CDP
61	29	10	667	101.6	956	485	100	61	28.9	7.4	City View CDP
281	221	82	1,865	96.8	2,899	1,490	584	339	21.0	15.9	Dunean CDP
666	254	62	7,173	97.1	9,429	4,871	982	500	33.3	6.9	Five Forks CDP
1,062	633	150	7,398	92.3	10,528	5,667	1,845	1,089	26.0	13.0	Gantt CDP
20	11	5	121	98.3	186	97	36	22	22.5	15.0	Golden Grove CDP (part)
3,635	2,392	1,441	30,318	92.7	47,088	24,724	7,468	4,644	19.4	12.8	Greenville city
115	50	22	1,026	99.8	1,497	764	187	113	27.0	9.1	Judson CDP
1,585	789	324	12,110	88.9	17,272	9,371	2,698	1,626	24.5	11.8	Mauldin city (part)
694	492	204	5,734	99.4	8,521	4,343	1,390	831	25.5	12.2	Parker CDP
527	398	161	4,120	91.0	6,031	3,162	1,086	669	23.4	13.8	Sans Souci CDP
858	481	120	4,969	91.1	7,309	3,906	1,459	809	23.0	15.4	Taylor's CDP (part)
38	18	5	420	90.7	572	310	61	35	28.6	7.6	Travelers Rest city (part)
1,871	1,308	544	10,757	91.7	16,391	8,658	3,723	2,137	20.5	18.1	Wade Hampton CDP
497	339	90	3,493	90.9	5,013	2,665	926	574	24.8	13.9	Welcome CDP
1,638	1,054	429	11,613	91.3	16,712	8,920	3,121	1,872	24.8	14.0	Greer CCD
969	648	299	8,186	87.7	11,434	6,235	1,916	1,214	25.6	12.5	Greer city (part)
1,380	526	162	7,415	98.3	11,191	5,668	2,068	1,080	23.9	14.1	Highland CCD
6	1	0	99	108.1	145	73	7	3	29.6	3.4	Greer city (part)

Table 1.  
**Age and Sex: 2010—Con.**

[For information on confidentiality protection, nonsampling error, and definitions, see Selected Appendixes at <www.census.gov/prod/cen2010/cph-1-a.pdf>]

State County County Subdivision Place	Total population	Median age	Age								
			Under 5 years	5 to 17 years	18 to 20 years	21 to 24 years	25 to 34 years	35 to 44 years	45 to 54 years	55 to 59 years	60 to 64 years
Greenville County—Con.											
Piedmont CCD.....	17,192	36.7	1,265	3,093	641	789	2,409	2,435	2,569	1,049	1,008
Golden Grove CDP (part).....	2,227	38.3	169	371	65	85	342	264	340	139	145
Piedmont CDP (part).....	1,732	37.7	140	281	80	82	220	208	249	114	118
Simpsonville CCD.....	47,859	37.4	3,492	9,731	1,380	1,580	6,019	7,760	7,539	2,853	2,569
Fountain Inn city (part).....	299	35.4	23	59	12	11	41	51	50	19	9
Mauldin city (part).....	8	39.0	2	1	0	0	0	0	2	0	0
Simpsonville city.....	18,238	36.5	1,334	3,415	609	810	2,581	2,786	2,697	1,062	943
Slater-Marietta CCD.....	4,949	40.5	299	851	180	189	580	680	761	352	318
Slater-Marietta CDP.....	2,176	38.8	158	371	78	101	273	310	298	127	114
Taylor's CCD.....	37,886	38.1	2,588	7,138	1,285	1,675	4,722	5,267	5,856	2,623	2,239
Greer city (part).....	3,061	33.3	260	577	81	106	611	546	352	142	122
Taylor's CDP (part).....	12,119	35.0	969	2,151	443	690	1,803	1,542	1,649	760	641
Tigerville CCD.....	8,186	37.8	299	1,167	1,127	704	593	871	1,254	583	544
Greer city (part).....	0	0.0	0	0	0	0	0	0	0	0	0
Tigerville CDP.....	1,312	20.5	9	28	773	404	31	18	7	8	3
Travelers Rest CCD.....	14,055	38.2	1,008	2,589	516	623	1,704	1,855	2,123	960	841
Travelers Rest city (part).....	3,775	34.0	321	790	158	178	489	509	454	216	168
Woodville CCD.....	8,979	40.2	445	1,469	313	382	1,184	1,342	1,449	692	556
Ware Place CDP.....	228	46.4	8	37	2	10	16	33	50	19	16
Greenwood County.....	69,661	37.9	4,735	11,772	3,562	3,925	8,470	8,807	9,407	4,325	4,114
Greenwood CCD.....	49,961	36.2	3,573	8,301	2,835	3,120	6,443	6,228	6,408	2,897	2,692
Coronaca CDP.....	191	42.5	12	28	3	14	18	26	30	13	17
Greenwood city.....	23,222	31.6	1,864	3,749	1,904	1,761	3,303	2,606	2,586	1,112	981
Promised Land CDP.....	511	44.8	19	81	21	30	49	57	87	42	39
Kirksey CCD.....	2,035	40.9	98	389	72	88	202	269	386	117	133
Ninety Six CCD.....	7,383	40.9	493	1,331	256	310	759	934	1,022	505	549
Ninety Six town.....	1,998	37.6	156	423	73	89	198	270	253	92	100
Troy CCD.....	2,010	41.1	123	383	78	61	185	306	300	148	148
Bradley CDP.....	170	40.0	9	38	3	2	13	29	32	7	9
Troy town.....	93	46.5	6	14	1	1	9	15	8	8	8
Ware Shoals-Hodges CCD.....	8,272	42.5	448	1,368	321	346	881	1,070	1,291	658	592
Cokesbury CDP.....	215	42.8	15	30	11	6	27	28	25	22	26
Hodges town.....	155	44.8	12	20	8	8	9	21	24	13	11
Ware Shoals town (part).....	1,660	40.5	96	291	69	74	177	218	235	128	93
Hampton County.....	21,090	38.4	1,347	3,744	839	969	2,648	2,915	3,103	1,420	1,276
Brunson CCD.....	1,151	39.0	63	217	47	50	136	146	182	88	70
Brunson town.....	554	40.4	28	95	21	25	70	64	93	52	32
Estill CCD.....	6,590	37.7	349	1,018	257	354	990	1,115	1,008	404	371
Estill town.....	2,040	37.3	143	413	104	111	196	218	262	129	148
Gifford town.....	288	35.6	17	54	18	16	36	28	42	22	18
Luray town.....	127	42.1	13	21	7	10	7	13	28	4	9
Furman-Scotia CCD.....	1,986	37.9	136	389	92	95	218	217	303	168	127
Furman town.....	239	49.1	17	25	7	9	34	14	40	27	19
Scotia town.....	215	39.3	17	38	20	12	17	20	33	16	14
Hampton-Varnville CCD.....	8,708	39.3	608	1,608	341	361	1,008	1,091	1,220	568	552
Hampton town.....	2,808	40.6	169	532	96	93	341	356	364	169	188
Varnville town.....	2,162	35.4	180	450	94	103	241	275	291	128	105
Yemassee CCD.....	2,655	38.0	191	512	102	109	296	346	390	192	156
Yemassee town (part).....	908	34.9	73	189	33	52	108	116	124	57	50
Horry County.....	269,291	41.1	15,303	38,939	11,504	14,575	33,834	33,463	37,077	18,755	19,771
Aynor CCD.....	10,052	37.2	697	1,902	357	462	1,310	1,337	1,493	700	552
Aynor town.....	560	41.2	38	101	21	21	59	69	81	37	28
Conway CCD.....	39,715	37.7	2,783	6,903	1,521	1,978	5,246	5,265	5,945	2,726	2,316
Bucksport CDP.....	876	43.0	46	164	33	39	77	113	146	85	46
Conway city (part).....	13,306	38.6	962	2,315	492	627	1,727	1,583	1,828	848	796
Conway East CCD.....	65,364	34.6	3,851	9,811	5,122	5,324	8,887	8,225	8,098	3,801	4,092
Conway city (part).....	3,797	20.1	31	105	2,360	825	121	57	83	36	48
Forestbrook CDP.....	4,612	39.9	264	812	164	194	549	689	733	302	305
Myrtle Beach city (part).....	258	55.6	10	28	4	8	13	25	34	32	48
North Myrtle Beach city (part).....	1,449	56.3	42	123	14	35	137	126	200	207	209
Red Hill CDP.....	13,223	40.0	719	1,835	753	1,156	1,422	1,498	1,654	774	950
Socastee CDP (part).....	2,998	37.5	225	493	121	145	432	430	513	201	163
Floyds Crossroads CCD.....	3,301	40.7	211	563	121	136	388	395	508	246	206
Little River CCD.....	33,652	51.9	1,324	3,747	807	1,119	3,058	3,617	4,649	2,850	3,708
Atlantic Beach town.....	334	31.7	38	46	9	33	53	52	48	7	10
Briarcliffe Acres town.....	457	59.5	10	51	5	13	12	20	65	59	71
Little River CDP.....	8,960	54.1	255	922	185	281	750	903	1,298	749	1,022
North Myrtle Beach city (part).....	12,303	54.4	427	1,032	316	458	1,134	1,215	1,682	1,131	1,528
Longs CCD.....	6,645	41.5	431	1,081	216	251	782	866	941	485	492
Loris CCD.....	15,878	39.4	1,024	2,909	551	668	1,889	2,088	2,311	1,145	1,094
Loris city.....	2,396	42.7	150	378	70	99	303	269	321	158	177
Myrtle Beach CCD.....	94,684	44.1	4,982	12,023	2,809	4,637	12,274	11,670	13,132	6,802	7,311
Garden City CDP.....	9,209	56.1	290	906	215	295	697	887	1,193	662	819
Myrtle Beach city (part).....	26,851	39.1	1,550	3,439	934	1,724	4,349	3,604	3,903	1,730	1,574
North Myrtle Beach city (part).....	0	0.0	0	0	0	0	0	0	0	0	0
Socastee CDP (part).....	16,954	36.1	1,202	2,579	623	1,123	2,708	2,295	2,322	1,028	1,033
Surfside Beach town.....	3,837	50.3	113	398	96	162	398	413	645	384	361

Table 1.  
**Age and Sex: 2010—Con.**

[For information on confidentiality protection, nonsampling error, and definitions, see Selected Appendixes at <www.census.gov/prod/cen2010/cph-1-a.pdf>]

Age—Con			Age and sex						Percent of total population		State County County Subdivision Place
65 to 74 years	75 to 84 years	85 years and over	All ages		18 years and over		65 years and over		Under 18 years	65 years and over	
			Female	Males per 100 females	Total	Female	Total	Female			
1,250	529	155	8,813	95.1	12,834	6,687	1,934	1,095	25.3	11.2	Greenville County—Con.
182	104	21	1,151	93.5	1,687	889	307	187	24.2	13.8	Piedmont CCD
135	81	24	863	100.7	1,311	675	240	140	24.3	13.9	Golden Grove CDP (part)
3,145	1,329	462	24,624	94.4	34,636	18,126	4,936	2,771	27.6	10.3	Piedmont CDP (part)
16	8	0	164	82.3	217	115	24	12	27.4	8.0	Simpsonville CCD
0	2	0	6	33.3	5	3	2	1	37.5	25.0	Fountain Inn city (part)
1,135	607	259	9,408	93.9	13,489	7,147	2,001	1,196	26.0	11.0	Mauldin city (part)
430	218	91	2,426	104.0	3,799	1,879	739	403	23.2	14.9	Simpsonville city
186	101	59	1,094	98.9	1,647	839	346	205	24.3	15.9	Slater-Marietta CCD
2,788	1,307	398	19,734	92.0	28,160	14,925	4,493	2,479	25.7	11.9	Slater-Marietta CDP
148	100	16	1,677	82.5	2,224	1,233	264	156	27.3	8.6	Taylor's CCD
846	438	187	6,427	88.6	8,999	4,931	1,471	852	25.7	12.1	Greer city (part)
686	291	67	4,143	97.6	6,720	3,426	1,044	543	17.9	12.8	Taylor's CDP (part)
0	0	0	0	(X)	0	0	0	0	(X)	(X)	Tigerville CCD
13	6	2	691	89.9	1,275	669	21	12	2.8	1.6	Greer city (part)
1,138	528	170	7,156	96.4	10,458	5,425	1,836	1,057	25.6	13.1	Tigerville CDP
279	155	58	1,991	89.6	2,664	1,444	492	302	29.4	13.0	Travelers Rest CCD
718	321	108	3,910	129.6	7,065	3,028	1,147	593	21.3	12.8	Travelers Rest city (part)
24	8	5	111	105.4	183	90	37	22	19.7	16.2	Woodville CCD
5,546	3,538	1,460	37,007	88.2	53,154	28,938	10,544	6,198	23.7	15.1	Ware Place CDP
3,670	2,649	1,145	26,866	86.0	38,087	21,035	7,464	4,501	23.8	14.9	Greenwood County
14	11	5	96	99.0	151	78	30	23	20.9	15.7	Greenwood CCD
1,389	1,275	692	12,610	84.2	17,609	9,771	3,356	2,195	24.2	14.5	Coronaca CDP
60	21	5	253	102.0	411	214	86	48	19.6	16.8	Greenwood city
176	82	23	995	104.5	1,548	767	281	148	23.9	13.8	Promised Land CDP
790	324	110	3,889	89.8	5,559	3,009	1,224	660	24.7	16.6	Kirksey CCD
189	104	51	1,083	84.5	1,419	811	344	209	29.0	17.2	Ninety Six CCD
158	86	34	963	108.7	1,504	732	278	147	25.2	13.8	Ninety Six town
15	11	2	87	95.4	123	59	28	15	27.6	16.5	Troy CCD
11	6	6	46	102.2	73	38	23	12	21.5	24.7	Bradley CDP
752	397	148	4,294	92.6	6,456	3,395	1,297	742	22.0	15.7	Troy town
11	8	6	110	95.5	170	89	25	15	20.9	11.6	Ware Shoals-Hodges CCD
17	11	1	75	106.7	123	58	29	17	20.6	18.7	Cokesbury CDP
126	99	54	905	83.4	1,273	712	279	181	23.3	16.8	Hodges town
1,655	869	305	10,283	105.1	15,999	7,811	2,829	1,592	24.1	13.4	Ware Shoals town (part)
86	53	13	597	92.8	871	466	152	93	24.3	13.2	Hampton County
34	30	10	281	97.2	431	234	74	50	22.2	13.4	Brunson CCD
408	222	94	2,701	144.0	5,223	2,051	724	402	20.7	11.0	Brunson town
163	96	57	1,074	89.9	1,484	802	316	183	27.3	15.5	Estill CCD
26	7	4	149	93.3	217	116	37	25	24.7	12.8	Estill town
8	4	3	64	98.4	93	46	15	9	26.8	11.8	Gifford town
137	71	33	1,022	94.3	1,461	769	241	128	26.4	12.1	Lurray town
30	12	5	130	83.8	197	111	47	21	17.6	19.7	Furman-Scotia CCD
19	6	3	113	90.3	160	86	28	15	25.6	13.0	Furman town
818	403	130	4,567	90.7	6,492	3,474	1,351	761	25.4	15.5	Scotia town
287	149	64	1,520	84.7	2,107	1,170	500	301	25.0	17.8	Hampton-Varnville CCD
186	89	20	1,130	91.3	1,532	820	295	167	29.1	13.6	Hampton town
206	120	35	1,396	90.2	1,952	1,051	361	208	26.5	13.6	Varnville town
67	29	10	481	88.8	646	348	106	55	28.9	11.7	Yemassee CCD
28,382	13,675	4,013	137,600	95.7	215,049	110,923	46,070	24,821	20.1	17.1	Yemassee town (part)
784	366	92	5,142	95.5	7,453	3,858	1,242	717	25.9	12.4	Horry County
56	35	14	298	87.9	421	232	105	72	24.8	18.8	Aynor CCD
3,023	1,530	479	20,438	94.3	30,029	15,707	5,032	2,890	24.4	12.7	Aynor town
79	37	11	485	80.6	666	374	127	83	24.0	14.5	Conway CCD
1,127	710	291	7,283	82.7	10,029	5,645	2,128	1,316	24.6	16.0	Bucksport CDP
5,426	2,167	560	33,111	97.4	51,702	26,393	8,153	4,242	20.9	12.5	Conway city (part)
58	46	27	1,998	90.0	3,661	1,935	131	96	3.6	3.5	Conway city (part)
393	170	37	2,317	99.1	3,536	1,800	600	322	23.3	13.0	Forestbrook CDP
46	9	1	134	92.5	220	109	56	22	14.7	21.7	Myrtle Beach city (part)
281	58	17	749	93.5	1,284	661	356	168	11.4	24.6	North Myrtle Beach city (part)
1,480	802	180	6,722	96.7	10,669	5,443	2,462	1,319	19.3	18.6	Red Hill CDP
186	73	16	1,476	103.1	2,280	1,147	275	157	23.9	9.2	Socastee CDP (part)
304	175	48	1,687	95.7	2,527	1,326	527	298	23.4	16.0	Floyds Crossroads CCD
5,525	2,559	689	17,331	94.2	28,581	14,798	8,773	4,515	15.1	26.1	Little River CCD
29	7	2	175	90.9	250	128	38	28	25.1	11.4	Atlantic Beach town
83	49	19	247	85.0	396	213	151	77	13.3	33.0	Briarcliffe Acres town
1,577	781	237	4,644	92.9	7,783	4,053	2,595	1,362	13.1	29.0	Little River CDP
2,177	941	262	6,206	98.2	10,844	5,467	3,380	1,728	11.9	27.5	North Myrtle Beach city (part)
801	244	55	3,358	97.9	5,133	2,628	1,100	550	22.8	16.6	Longs CCD
1,336	649	214	8,276	91.9	11,945	6,326	2,199	1,260	24.8	13.8	Loris CCD
216	176	79	1,340	78.8	1,868	1,062	471	306	22.0	19.7	Loris city
11,183	5,985	1,876	48,257	96.2	77,679	39,887	19,044	10,349	18.0	20.1	Myrtle Beach CCD
1,577	1,232	436	4,915	87.4	8,013	4,330	3,245	1,877	13.0	35.2	Garden City CDP
2,247	1,282	515	13,204	103.4	21,862	10,762	4,044	2,305	18.6	15.1	Myrtle Beach city (part)
0	0	0	0	(X)	0	0	0	0	(X)	(X)	North Myrtle Beach city (part)
1,282	543	216	8,607	97.0	13,173	6,783	2,041	1,125	22.3	12.0	Socastee CDP (part)
506	286	75	1,995	92.3	3,326	1,749	867	480	13.3	22.6	Surfside Beach town

Table 1.  
**Age and Sex: 2010—Con.**

[For information on confidentiality protection, nonsampling error, and definitions, see Selected Appendixes at <www.census.gov/prod/cen2010/cph-1-a.pdf>]

State County County Subdivision Place	Total population	Median age	Age								
			Under 5 years	5 to 17 years	18 to 20 years	21 to 24 years	25 to 34 years	35 to 44 years	45 to 54 years	55 to 59 years	60 to 64 years
Jasper County.....	24,777	34.6	1,859	4,282	1,173	1,522	3,685	3,217	3,542	1,428	1,300
Grays-Tilman CCD.....	5,160	40.4	306	938	230	229	543	672	810	355	320
Ridgeland town (part).....	20	51.0	0	0	0	2	2	1	7	3	1
Hardeeville CCD.....	7,683	32.1	696	1,446	368	468	1,159	956	1,082	401	374
Hardeeville city (part).....	2,406	29.7	223	476	124	178	407	288	297	110	98
Ridgeland CCD.....	11,934	34.0	857	1,898	575	825	1,983	1,589	1,650	672	606
Hardeeville city (part).....	546	28.2	30	22	79	87	113	44	61	45	38
Ridgeland town (part).....	4,016	31.6	293	494	202	376	900	600	508	170	133
Kershaw County.....	61,697	40.2	4,110	11,029	2,209	2,601	6,933	7,942	9,564	4,407	4,105
Bethune CCD.....	2,498	43.0	159	416	82	99	251	310	352	198	204
Bethune town.....	334	49.2	17	43	7	17	29	31	53	20	32
Boykin CCD.....	2,987	42.7	184	525	98	111	349	338	485	303	214
Boykin CDP.....	100	36.8	8	19	2	2	14	22	14	9	2
Camden CCD.....	17,410	42.9	1,204	2,864	541	718	1,884	1,900	2,511	1,245	1,227
Camden city.....	6,838	45.3	439	1,061	186	234	717	755	996	482	493
Camden Northeast CCD.....	4,639	39.2	351	792	186	227	552	588	698	340	306
Elgin CCD.....	29,091	38.0	1,923	5,684	1,103	1,231	3,420	4,225	4,666	1,919	1,715
Elgin town.....	1,311	36.8	97	271	32	42	175	232	197	71	74
Lugoff CDP.....	7,434	39.2	526	1,430	231	277	827	1,048	1,150	488	470
Mount Pisgah CCD.....	2,806	40.7	180	444	118	133	315	362	464	189	208
Westville CCD.....	2,266	49.9	109	304	81	82	162	219	388	213	231
Lancaster County.....	76,652	39.7	5,184	12,647	2,683	3,284	9,431	10,799	10,641	5,029	5,217
Heath Springs CCD.....	5,483	40.4	330	970	226	227	563	773	781	405	414
Heath Springs town.....	790	42.3	55	126	39	27	79	94	121	55	53
Kershaw CCD.....	8,474	38.8	438	1,238	276	416	1,346	1,282	1,249	566	444
Kershaw town.....	1,803	38.8	129	333	81	69	213	202	226	119	105
Lancaster CCD.....	39,148	38.7	2,775	6,791	1,604	1,949	4,569	5,233	5,545	2,610	2,385
Elgin CDP.....	2,607	37.7	187	447	119	137	319	365	400	157	151
Irwin CDP.....	1,405	37.2	102	252	52	63	185	219	187	85	49
Lancaster city.....	8,526	36.9	697	1,463	389	458	1,052	1,051	1,058	500	469
Springdale CDP.....	2,574	34.6	229	443	118	166	343	297	331	160	126
Tradesville CCD.....	3,818	39.6	226	700	156	177	393	571	602	228	250
Van Wyck CCD.....	19,729	41.6	1,415	2,948	421	515	2,560	2,940	2,464	1,220	1,724
Laurens County.....	66,537	39.9	4,307	11,120	3,197	3,428	7,165	8,616	9,803	4,691	4,222
Clinton CCD.....	14,740	37.5	928	2,315	1,238	1,073	1,411	1,679	1,922	973	821
Clinton city.....	8,490	32.7	575	1,270	1,003	781	793	867	999	475	358
Cross Hill CCD.....	5,445	46.0	288	853	196	210	443	649	860	494	477
Cross Hill town.....	507	42.5	21	84	30	29	38	71	83	44	35
Mountville CDP.....	108	40.5	4	19	7	1	5	25	8	9	11
Waterloo town.....	166	44.0	9	23	5	7	22	20	23	10	16
Gray Court CCD.....	16,330	38.6	1,093	2,970	635	747	1,901	2,484	2,646	1,099	985
Fountain Inn city (part).....	1,710	32.1	151	342	82	69	290	285	208	68	70
Gray Court town.....	795	40.7	51	135	37	32	85	116	117	51	51
Joanna CCD.....	2,427	42.1	153	384	79	114	268	296	376	215	161
Joanna CDP.....	1,539	40.0	107	238	48	84	199	178	219	121	94
Laurens CCD.....	21,081	39.6	1,518	3,519	801	1,037	2,464	2,663	2,943	1,436	1,277
Laurens city.....	9,139	39.9	735	1,461	335	419	1,133	1,023	1,144	596	514
Watts Mills CDP.....	1,635	30.5	166	329	72	97	267	220	190	74	60
Princeton CCD.....	6,514	43.3	327	1,079	248	247	678	845	1,056	474	501
Princeton CDP.....	62	37.8	5	15	3	1	3	13	6	5	5
Ware Shoals town (part).....	0	0.0	0	0	0	0	0	0	0	0	0
Lee County.....	19,220	38.9	1,116	3,147	871	1,061	2,550	2,267	3,008	1,411	1,193
Ashwood CCD.....	4,001	39.4	242	742	174	189	450	487	658	287	223
Bishopville CCD.....	10,455	37.9	558	1,532	496	667	1,615	1,245	1,608	717	632
Bishopville city.....	3,471	40.0	259	621	137	151	402	315	493	249	211
Lynchburg CCD.....	1,631	42.4	112	272	74	81	156	164	250	148	120
Lynchburg town.....	373	45.9	25	57	16	20	33	29	62	30	28
St. Charles CCD.....	1,583	37.3	114	320	72	71	173	182	230	136	116
Stokes Bridge-Cypress Crossroads CCD.....	1,550	42.9	90	281	55	53	156	189	262	123	102
Lexington County.....	262,391	37.9	17,472	46,690	9,858	13,017	34,320	36,557	39,846	17,214	15,306
Batesburg-Leesville CCD.....	9,176	40.6	661	1,578	335	394	1,001	1,121	1,381	655	559
Batesburg-Leesville town (part).....	4,895	40.2	376	829	186	224	533	574	699	348	281
Chapin CCD.....	14,228	43.9	728	2,714	391	366	1,163	1,967	2,387	1,161	1,113
Chapin town.....	1,445	36.4	115	263	30	54	235	207	172	63	63
Gilbert CCD.....	20,028	39.8	1,244	3,766	745	831	2,137	2,850	3,297	1,401	1,297
Gilbert town.....	565	36.6	38	121	19	29	60	103	84	35	23
Summit town.....	402	35.4	34	69	22	21	52	66	44	27	17
Irmo CCD.....	34,273	41.0	1,984	5,523	1,199	1,639	4,396	4,128	5,457	2,609	2,536
Columbia city (part).....	559	30.1	24	62	18	63	171	72	79	21	10
Irmo town (part).....	4,165	38.8	295	685	162	187	552	510	647	288	299
Seven Oaks CDP.....	15,144	38.3	967	2,380	517	873	2,288	1,814	2,098	921	953
Lexington CCD.....	82,769	36.8	5,704	16,085	2,626	3,503	11,339	12,931	12,800	5,008	4,354
Cayce city (part).....	812	28.4	94	193	20	36	197	135	57	31	17
Lexington town (part).....	17,869	34.8	1,232	3,159	588	1,035	2,978	2,883	2,485	892	782
Oak Grove CDP (part).....	5,566	36.3	398	970	204	267	848	791	817	340	319
Red Bank CDP.....	9,617	35.8	693	1,764	391	477	1,387	1,399	1,598	569	515
Pelion CCD.....	24,185	34.1	1,857	4,898	1,029	1,225	3,358	3,630	3,594	1,441	1,192

Table 1.  
**Age and Sex: 2010—Con.**

[For information on confidentiality protection, nonsampling error, and definitions, see Selected Appendixes at <www.census.gov/prod/cen2010/cph-1-a.pdf>]

Age—Con			Age and sex						Percent of total population		State County County Subdivision Place
65 to 74 years	75 to 84 years	85 years and over	All ages		18 years and over		65 years and over		Under 18 years	65 years and over	
			Female	Males per 100 females	Total	Female	Total	Female			
1,671	785	313	11,872	108.7	18,636	8,901	2,769	1,556	24.8	11.2	Jasper County
511	168	78	2,675	92.9	3,916	2,086	757	416	24.1	14.7	Grays-Tillman CCD
2	0	2	8	150.0	20	8	4	2	0.0	20.0	Ridgeland town (part)
445	219	69	3,736	105.6	5,541	2,707	733	406	27.9	9.5	Hardeeville CCD
124	60	21	1,138	111.4	1,707	821	205	131	29.1	8.5	Hardeeville city (part)
715	398	166	5,461	118.5	9,179	4,108	1,279	734	23.1	10.7	Ridgeland CCD
22	4	1	287	90.2	494	258	27	10	9.5	4.9	Hardeeville city (part)
151	113	76	1,438	179.3	3,229	1,024	340	217	19.6	8.5	Ridgeland town (part)
5,094	2,761	942	31,680	94.8	46,558	24,411	8,797	5,019	24.5	14.3	Kershaw County
254	128	45	1,255	99.0	1,923	998	427	238	23.0	17.1	Bethune CCD
42	29	14	186	79.6	274	156	85	50	18.0	25.4	Bethune town
215	127	38	1,542	93.7	2,278	1,179	380	208	23.7	12.7	Boykin CCD
6	1	1	55	81.8	73	37	8	4	27.0	8.0	Boykin CDP
1,669	1,126	521	9,352	86.2	13,342	7,408	3,316	2,045	23.4	19.0	Camden CCD
657	524	294	3,763	81.7	5,338	3,018	1,475	959	21.9	21.6	Camden city
364	174	61	2,324	99.6	3,496	1,762	599	327	24.6	12.9	Camden Northeast CCD
2,071	925	209	14,669	98.3	21,484	11,010	3,205	1,737	26.1	11.0	Elgin CCD
86	30	4	673	94.8	943	494	120	64	28.1	9.2	Elgin town
601	309	77	3,856	92.8	5,478	2,920	987	547	26.3	13.3	Lugoff CDP
222	134	37	1,401	100.3	2,182	1,110	393	216	22.2	14.0	Mount Pisgah CCD
299	147	31	1,137	99.3	1,853	944	477	248	18.2	21.1	Westville CCD
7,218	3,362	1,157	38,890	97.1	58,821	30,196	11,737	6,597	23.3	15.3	Lancaster County
459	250	85	2,769	98.0	4,183	2,136	794	463	23.7	14.5	Heath Springs CCD
85	42	14	413	91.3	609	326	141	87	22.9	17.8	Heath Springs town
691	393	135	3,565	137.7	6,798	2,763	1,219	703	19.8	14.4	Kershaw CCD
152	128	46	956	88.6	1,341	736	326	199	25.6	18.1	Kershaw town
3,241	1,753	693	20,447	91.5	29,582	15,781	5,687	3,331	24.4	14.5	Lancaster CCD
213	88	24	1,328	96.3	1,973	1,026	325	180	24.3	12.5	Elgin CDP
114	72	25	746	88.3	1,051	570	211	129	25.2	15.0	Irwin CDP
723	474	192	4,609	85.0	6,366	3,551	1,389	878	25.3	16.3	Lancaster city
190	131	40	1,302	97.7	1,902	991	361	212	26.1	14.0	Springdale CDP
305	164	46	1,903	100.6	2,892	1,459	515	274	24.3	13.5	Tradesville CCD
2,522	802	198	10,206	93.3	15,366	8,057	3,522	1,826	22.1	17.9	Van Wyck CCD
5,586	3,109	1,293	34,239	94.3	51,110	26,771	9,988	5,736	23.2	15.0	Laurens County
1,174	780	426	7,804	88.9	11,497	6,241	2,380	1,436	22.0	16.1	Clinton CCD
553	476	340	4,584	85.2	6,645	3,675	1,369	876	21.7	16.1	Clinton city
642	273	60	2,778	96.0	4,304	2,237	975	492	21.0	17.9	Cross Hill CCD
49	20	3	273	85.7	402	220	72	42	20.7	14.2	Cross Hill town
7	10	2	67	61.2	85	52	19	14	21.3	17.6	Mountville CDP
19	9	3	83	100.0	134	74	31	16	19.3	18.7	Waterloo town
1,116	508	146	8,218	98.7	12,267	6,236	1,770	977	24.9	10.8	Gray Court CCD
83	46	16	890	92.1	1,217	653	145	94	28.8	8.5	Fountain Inn city (part)
67	43	10	398	99.7	609	308	120	68	23.4	15.1	Gray Court town
223	121	37	1,245	94.9	1,890	985	381	224	22.1	15.7	Joanna CCD
137	84	30	799	92.6	1,194	635	251	158	22.4	16.3	Joanna CDP
1,809	1,095	519	10,872	93.9	16,044	8,467	3,423	2,023	23.9	16.2	Laurens CCD
768	609	402	4,944	84.9	6,943	3,899	1,779	1,135	24.0	19.5	Laurens city
92	49	19	801	104.1	1,140	567	160	94	30.3	9.8	Watts Mills CDP
622	332	105	3,322	96.1	5,108	2,605	1,059	584	21.6	16.3	Princeton CCD
3	3	0	31	100.0	42	19	6	2	32.3	9.7	Princeton CDP
0	0	0	0	(X)	0	0	0	0	(X)	(X)	Ware Shoals town (part)
1,453	841	302	9,270	107.3	14,957	7,166	2,596	1,524	22.2	13.5	Lee County
328	172	49	2,087	91.7	3,017	1,604	549	309	24.6	13.7	Ashwood CCD
727	472	186	4,679	123.4	8,365	3,647	1,385	834	20.0	13.2	Bishopville CCD
269	247	117	1,958	77.3	2,591	1,516	633	408	25.4	18.2	Bishopville city
147	76	31	861	89.4	1,247	682	254	164	23.5	15.6	Lynchburg CCD
34	29	10	212	75.9	291	169	73	52	22.0	19.6	Lynchburg town
107	46	16	859	84.3	1,149	617	169	93	27.4	10.7	St. Charles CCD
144	75	20	784	97.7	1,179	616	239	124	23.9	15.4	Stokes Bridge-Cypress Crossroads CCD
18,847	9,540	3,724	134,257	95.4	198,229	102,745	32,111	18,074	24.5	12.2	Lexington County
798	507	186	4,872	88.3	6,937	3,731	1,491	879	24.4	16.2	Batesburg-Leesville CCD
407	310	128	2,662	83.9	3,690	2,053	845	527	24.6	17.3	Batesburg-Leesville town (part)
1,412	598	228	7,198	97.7	10,786	5,532	2,238	1,156	24.2	15.7	Chapin CCD
95	92	56	780	85.3	1,067	592	243	150	26.2	16.8	Chapin town
1,551	704	205	9,897	102.4	15,018	7,488	2,460	1,254	25.0	12.3	Gilbert CCD
33	16	4	283	99.6	406	207	53	30	28.1	9.4	Gilbert town
33	11	4	210	91.4	299	157	48	28	25.6	11.9	Summit town
3,003	1,357	442	17,986	90.6	26,766	14,294	4,802	2,667	21.9	14.0	Irmo CCD
26	7	6	307	82.1	473	262	39	25	15.4	7.0	Columbia city (part)
323	148	69	2,263	84.0	3,185	1,773	540	317	23.5	13.0	Irmo town (part)
1,329	766	238	8,002	89.3	11,797	6,382	2,333	1,366	22.1	15.4	Seven Oaks CDP
5,080	2,424	915	42,293	95.7	60,980	31,621	8,419	4,743	26.3	10.2	Lexington CCD
16	11	5	435	86.7	525	292	32	18	35.3	3.9	Cayce city (part)
955	579	301	9,256	93.1	13,478	7,120	1,835	1,165	24.6	10.3	Lexington town (part)
395	173	44	2,812	97.9	4,198	2,157	612	339	24.6	11.0	Oak Grove CDP (part)
572	204	48	4,954	94.1	7,160	3,714	824	455	25.5	8.6	Red Bank CDP
1,320	514	127	12,144	99.2	17,430	8,813	1,961	1,051	27.9	8.1	Peilon CCD



Table 1.  
**Age and Sex: 2010—Con.**

[For information on confidentiality protection, nonsampling error, and definitions, see Selected Appendixes at <www.census.gov/prod/cen2010/cph-1-a.pdf>]

Age—Con			Age and sex						Percent of total population		State County County Subdivision Place
65 to 74 years	75 to 84 years	85 years and over	All ages		18 years and over		65 years and over		Under 18 years	65 years and over	
			Female	Males per 100 females	Total	Female	Total	Female			
											Lexington County—Con.
											Pelion CCD—Con.
41	32	10	356	89.3	479	252	83	52	28.9	12.3	Pelion town
1,026	436	123	8,112	99.5	11,745	5,967	1,585	865	27.4	9.8	Swansea CCD
82	35	7	543	107.6	831	409	124	59	26.3	11.0	Gaston town (part)
63	48	23	447	85.0	619	354	134	91	25.2	16.2	Swansea town
4,657	3,000	1,498	31,755	93.8	48,567	25,299	9,155	5,459	21.1	14.9	West Columbia-Cayce CCD
890	607	228	6,009	92.4	9,518	5,036	1,725	999	17.7	14.9	Cayce city (part)
38	19	3	257	101.6	397	210	60	31	23.4	11.6	Gaston town (part)
0	0	0	1	0.0	1	1	0	0	0.0	0.0	Lexington town (part)
340	174	89	2,390	97.7	3,580	1,815	603	342	24.2	12.8	Oak Grove CDP (part)
193	69	11	1,069	93.1	1,592	828	273	143	22.9	13.2	Pine Ridge town
204	95	19	1,158	99.1	1,796	905	318	173	22.1	13.8	South Congaree town
314	255	58	1,380	91.0	2,133	1,137	627	358	19.1	23.8	Springdale town
1,061	884	501	7,659	95.7	12,219	6,272	2,446	1,514	18.5	16.3	West Columbia city
											McCormick County
1,628	667	154	4,675	118.9	8,751	3,955	2,449	1,246	14.5	23.9	McCormick County
681	272	77	2,398	140.2	4,878	1,959	1,030	551	15.3	17.9	McCormick CCD
172	102	36	832	234.5	2,419	655	310	171	13.1	11.1	McCormick town
733	287	49	1,197	96.8	2,125	1,094	1,069	513	9.8	45.4	Mount Carmel CCD
23	13	9	121	78.5	170	105	45	31	21.3	20.8	Mount Carmel CDP
15	13	2	72	97.2	119	59	30	18	16.2	21.1	Willington CDP
214	108	28	1,080	96.1	1,748	902	350	182	17.5	16.5	Parksville CCD
39	17	2	205	85.9	291	156	58	31	23.6	15.2	Clarks Hill CDP
34	10	3	101	115.8	195	93	47	19	10.6	21.6	Modoc CDP
16	5	2	56	108.9	102	50	23	13	12.8	19.7	Parksville town
7	5	2	38	115.8	68	32	14	7	17.1	17.1	Plum Branch town
											Marion County
2,827	1,505	520	17,946	84.2	24,991	13,941	4,852	2,945	24.4	14.7	Marion County
185	86	28	1,238	91.4	1,817	969	299	177	23.3	12.6	Brittons Neck CCD
171	76	28	887	86.2	1,271	698	275	159	23.1	16.6	Centenary CCD
1,340	732	257	9,277	85.2	12,805	7,134	2,329	1,412	25.5	13.6	Marion CCD
532	353	128	3,895	78.2	5,021	2,949	1,013	632	27.6	14.6	Marion city
21	6	4	121	81.0	177	95	31	20	19.2	14.2	Sellers town
1,131	611	207	6,544	81.3	9,098	5,140	1,949	1,197	23.3	16.4	Mullins CCD
456	271	125	2,681	73.9	3,481	2,081	852	556	25.3	18.3	Mullins city
37	35	10	213	72.8	307	179	82	54	16.6	22.3	Nichols town
											Marlboro County
2,243	1,130	406	13,673	111.6	22,610	10,577	3,779	2,193	21.9	13.1	Marlboro County
1,195	648	247	7,177	128.0	13,058	5,546	2,090	1,234	20.2	12.8	Bennettsville CCD
705	445	180	4,099	121.2	7,214	3,189	1,330	794	20.5	14.7	Bennettsville city
187	70	16	1,143	97.4	1,692	868	273	146	25.0	12.1	Blenheim CCD
18	5	0	86	79.1	118	66	23	12	23.4	14.9	Blenheim town
208	90	54	1,244	84.3	1,751	967	352	220	23.6	15.4	Clio CCD
66	37	24	404	79.7	573	321	127	87	21.1	17.5	Clio town
363	185	52	2,437	94.2	3,573	1,862	600	334	24.5	12.7	McColl CCD
183	82	24	1,132	92.0	1,623	857	289	166	25.3	13.3	McColl town
5	3	1	34	120.6	60	30	9	5	20.0	12.0	Tatum town
290	137	37	1,672	96.6	2,536	1,334	464	259	22.8	14.1	Wallace CCD
75	47	12	464	92.2	691	370	134	76	22.5	15.0	Wallace CDP
											Newberry County
3,372	1,762	825	19,253	94.8	28,964	15,038	5,959	3,434	22.8	15.9	Newberry County
159	62	17	535	102.6	918	453	238	119	15.3	22.0	Chappells CCD
1,357	835	527	9,676	93.2	14,279	7,503	2,719	1,668	23.6	14.5	Newberry CCD
742	553	392	5,532	85.8	7,939	4,359	1,687	1,123	22.7	16.4	Newberry city
19	8	6	85	90.6	126	65	33	19	22.2	20.4	Silverstreet town
330	154	58	1,842	97.1	2,724	1,391	542	325	25.0	14.9	Pomaria CCD
9	9	3	94	90.4	130	74	21	14	27.4	11.7	Pomaria town
1,200	530	146	5,473	96.3	8,433	4,313	1,876	981	21.5	17.5	Prosperity CCD
27	22	2	160	81.9	225	122	51	34	22.7	17.5	Little Mountain town
6	7	1	39	64.1	52	29	14	8	18.8	21.9	Peak town
78	49	16	654	80.4	881	494	143	88	25.3	12.1	Prosperity town
326	181	77	1,727	94.0	2,610	1,378	584	341	22.1	17.4	Whitmire CCD
124	81	29	737	95.5	1,079	571	234	143	25.1	16.2	Whitmire town
											Oconee County
8,447	4,364	1,295	37,591	97.6	58,566	29,987	14,106	7,631	21.1	19.0	Oconee County
206	100	24	1,158	105.0	1,804	891	330	182	24.0	13.9	Long Creek CCD
252	141	34	994	99.0	1,625	794	427	213	17.8	21.6	Mountain Rest CCD
1,072	456	144	4,969	100.8	7,722	3,880	1,672	852	22.6	16.8	Oakway CCD
75	22	13	312	107.4	507	246	110	47	21.6	17.0	Fair Play CDP (part)
1	0	0	2	150.0	3	1	1	1	40.0	20.0	Seneca city (part)
1,291	717	136	2,861	101.5	5,043	2,541	2,144	1,077	12.5	37.2	Salem CCD
9	12	4	68	98.5	106	54	25	16	21.5	18.5	Salem town
2,624	1,430	517	13,242	95.8	20,588	10,682	4,571	2,581	20.6	17.6	Seneca CCD
16	6	9	83	107.2	141	72	31	21	18.0	18.0	Newry CDP
817	508	205	4,329	87.0	6,299	3,446	1,530	907	22.2	18.9	Seneca city (part)
100	57	15	751	98.3	1,124	573	172	101	24.5	11.6	Utica CDP
2,064	1,063	312	9,765	97.5	14,972	7,672	3,439	1,884	22.4	17.8	Walhalla CCD
332	224	60	2,177	95.8	3,078	1,629	616	369	27.8	14.4	Walhalla city
36	17	6	149	95.3	233	123	59	36	19.9	20.3	West Union town
938	457	128	4,602	94.8	6,812	3,527	1,523	842	24.0	17.0	Westminster CCD
253	153	57	1,309	84.7	1,829	1,015	463	273	24.4	19.1	Westminster city

Table 1.  
**Age and Sex: 2010—Con.**

[For information on confidentiality protection, nonsampling error, and definitions, see Selected Appendixes at <www.census.gov/prod/cen2010/cph-1-a.pdf>]

State County County Subdivision Place	Total population	Median age	Age								
			Under 5 years	5 to 17 years	18 to 20 years	21 to 24 years	25 to 34 years	35 to 44 years	45 to 54 years	55 to 59 years	60 to 64 years
Orangeburg County.....	92,501	38.1	6,162	15,277	5,754	5,723	10,415	10,211	12,938	6,444	5,843
Bowman CCD.....	3,621	42.8	227	597	129	173	402	375	597	291	236
Bowman town.....	968	41.3	63	169	32	47	116	95	139	81	58
Branchville CCD.....	2,345	40.5	138	458	88	106	235	276	347	156	149
Branchville town.....	1,024	38.7	65	198	61	46	102	112	137	60	61
Cope CCD.....	2,588	40.1	155	466	113	116	288	350	405	204	154
Cope town.....	77	45.8	2	14	4	1	8	7	10	9	6
Elloree CCD.....	3,878	44.4	247	610	146	154	401	417	644	292	276
Elloree town.....	692	47.8	42	96	22	32	55	68	108	61	45
Eutawville CCD.....	5,021	45.3	310	802	199	204	463	507	825	429	360
Eutawville town.....	315	43.7	23	52	13	13	25	33	47	25	21
Holly Hill CCD.....	5,097	39.8	382	921	205	214	592	536	754	382	329
Holly Hill town.....	1,277	43.0	95	211	58	44	136	131	172	91	82
Neeses CCD.....	4,352	38.0	310	809	196	217	498	561	658	293	246
Livingston town.....	136	43.6	8	13	7	3	18	24	17	8	11
Neeses town.....	374	37.3	32	69	22	23	32	49	43	34	16
North CCD.....	4,055	42.2	250	663	143	168	437	508	671	325	300
North town.....	754	42.5	56	111	18	40	83	96	107	54	58
Woodford town.....	185	41.9	5	41	8	5	11	30	27	12	15
Norway CCD.....	2,468	41.7	168	424	77	131	243	301	359	176	168
Norway town.....	337	45.9	16	39	13	21	35	41	53	23	27
Orangeburg CCD.....	40,336	34.2	2,671	6,111	3,640	3,391	4,682	4,205	4,940	2,528	2,381
Brookdale CDP.....	4,873	27.7	342	698	665	560	490	409	505	242	251
Orangeburg city (part).....	13,964	28.8	897	1,742	2,036	1,554	1,672	1,222	1,438	736	692
Rowesville town.....	304	40.0	13	55	12	16	36	32	46	27	24
Wilkinson Heights CDP.....	2,493	35.1	169	400	158	239	278	213	308	139	168
Orangeburg West CCD.....	10,476	35.3	820	2,032	497	538	1,316	1,302	1,553	697	615
Cordova town.....	169	33.5	15	37	9	14	12	29	25	4	6
Edisto CDP.....	2,559	36.3	198	450	113	154	331	297	375	167	172
Orangeburg city (part).....	0	0.0	0	0	0	0	0	0	0	0	0
Santee-Vance CCD.....	6,125	44.3	367	1,028	230	233	647	615	879	480	470
Santee town.....	961	44.1	61	151	33	41	113	91	103	60	59
Vance town.....	170	38.5	7	44	8	2	20	17	26	10	12
Springfield CCD.....	2,139	43.7	117	356	91	78	211	258	306	191	159
Springfield town.....	524	47.8	19	92	15	21	45	53	71	43	31
Pickens County.....	119,224	34.9	6,429	17,858	11,342	10,653	13,477	13,931	15,835	7,127	6,579
Central CCD.....	10,940	24.0	481	1,232	1,567	2,465	1,363	988	1,003	464	380
Central town.....	5,159	22.5	183	389	1,087	1,597	697	336	283	138	100
Clemson city (part).....	1,182	23.7	45	84	153	383	246	77	65	36	30
Norris town (part).....	489	39.3	26	100	24	17	45	87	77	20	17
Clemson CCD.....	19,753	21.7	512	1,462	6,594	4,355	1,782	1,053	1,226	572	543
Clemson city (part).....	12,678	24.3	469	1,316	1,359	3,434	1,542	957	1,084	504	479
Easley CCD.....	37,074	39.4	2,455	6,347	1,289	1,702	4,656	4,937	5,349	2,345	2,189
Ariah CDP.....	2,543	38.8	178	439	88	106	342	305	372	128	123
Easley city (part).....	19,961	40.5	1,273	3,279	613	910	2,517	2,603	2,771	1,245	1,167
Easley East CCD.....	10,512	40.9	624	1,936	365	406	1,101	1,471	1,816	781	758
Easley city (part).....	0	0.0	0	0	0	0	0	0	0	0	0
Liberty CCD.....	12,152	38.7	799	2,103	469	579	1,525	1,709	1,881	830	714
Liberty city.....	3,269	39.6	208	558	118	133	410	442	465	209	173
Norris town (part).....	324	41.7	22	48	8	15	39	43	51	19	22
North Pickens CCD.....	3,003	49.1	129	452	80	90	245	335	464	279	345
Pickens CCD.....	15,711	41.5	893	2,640	599	665	1,745	2,113	2,392	1,093	1,007
Pickens city.....	3,126	39.8	189	504	129	141	403	417	416	184	181
Six Mile CCD.....	10,079	42.7	536	1,686	379	391	1,060	1,325	1,704	763	643
Six Mile town.....	675	43.2	37	115	19	28	74	79	119	51	31
Richland County.....	384,504	32.6	24,463	63,090	27,992	30,882	57,978	49,845	51,568	22,558	18,587
Blythewood CCD.....	27,231	34.0	2,066	6,464	883	900	3,733	4,730	4,187	1,457	1,153
Blythewood town (part).....	1,844	40.6	94	415	60	46	135	313	335	153	126
Camp Ground CCD.....	5,505	43.9	260	923	202	215	515	729	1,022	507	423
Blythewood town (part).....	96	43.0	5	20	3	2	7	14	22	8	7
Columbia city (part).....	0	0.0	0	0	0	0	0	0	0	0	0
Columbia CCD.....	168,103	31.8	10,369	22,706	15,845	16,688	24,643	17,903	20,880	10,190	8,489
Arcadia Lakes town.....	861	55.4	34	99	17	12	59	86	117	96	101
Cayce city (part).....	157	21.4	0	0	50	105	2	0	0	0	0
Columbia city (part).....	95,062	30.0	5,690	11,644	11,539	10,419	14,194	9,803	11,300	5,493	4,530
Dentsville CDP (part).....	11,702	32.3	865	1,870	467	927	2,147	1,383	1,420	643	534
Forest Acres city.....	10,361	43.0	611	1,565	231	482	1,357	1,160	1,478	818	684
Woodfield CDP.....	9,303	34.3	693	1,571	383	559	1,530	1,164	1,240	492	439
Dutch Fork CCD.....	73,262	33.9	4,621	12,708	2,987	5,185	12,402	11,258	10,845	4,030	3,265
Columbia city (part).....	16,014	30.6	681	1,779	808	2,011	4,325	2,835	2,093	559	404
Irmo town (part).....	6,932	35.4	481	1,330	303	315	1,003	1,003	1,091	442	372
Lake Murray of Richland CDP.....	5,484	45.9	254	1,033	134	129	353	748	946	464	424
St. Andrews CDP.....	20,493	31.0	1,630	2,923	964	1,982	4,067	2,414	2,557	1,130	891
Eastover CCD.....	5,433	41.1	338	999	226	219	549	660	909	439	370
Eastover town.....	813	34.0	71	158	42	42	97	84	105	56	50
Gadsden CDP (part).....	75	35.8	3	22	2	4	4	21	8	5	1
Fort Jackson CCD.....	13,100	21.8	255	564	4,768	3,685	3,010	705	83	10	8
Columbia city (part).....	13,100	21.8	255	564	4,768	3,685	3,010	705	83	10	8
Hopkins CCD.....	6,424	41.0	382	1,193	279	287	680	727	1,039	519	513
Gadsden CDP (part).....	1,557	39.4	82	312	61	65	179	172	226	153	122



Table 1.  
**Age and Sex: 2010—Con.**

[For information on confidentiality protection, nonsampling error, and definitions, see Selected Appendixes at <www.census.gov/prod/cen2010/cph-1-a.pdf>]

Age—Con			Age and sex						Percent of total population		State County County Subdivision Place
65 to 74 years	75 to 84 years	85 years and over	All ages		18 years and over		65 years and over		Under 18 years	65 years and over	
			Female	Males per 100 females	Total	Female	Total	Female			
7,919	4,238	1,577	49,046	88.6	71,062	38,554	13,734	8,010	23.2	14.8	Orangeburg County
372	153	69	1,879	92.7	2,797	1,468	594	348	22.8	16.4	Bowman CCD
98	52	18	511	89.4	736	390	168	105	24.0	17.4	Bowman town
237	117	38	1,221	92.1	1,749	948	392	225	25.4	16.7	Branchville CCD
99	63	20	547	87.2	761	419	182	104	25.7	17.8	Branchville town
220	92	25	1,290	100.6	1,967	1,006	337	186	24.0	13.0	Cope CCD
13	1	2	43	79.1	61	36	16	11	20.8	20.8	Cope town
395	230	66	2,056	88.6	3,021	1,618	691	388	22.1	17.8	Elloree CCD
81	65	17	389	77.9	554	322	163	99	19.9	23.6	Elloree town
556	286	80	2,641	90.1	3,909	2,070	922	496	22.1	18.4	Eutawville CCD
30	28	5	164	92.1	240	127	63	35	23.8	20.0	Eutawville town
447	238	97	2,722	87.3	3,794	2,079	782	446	25.6	15.3	Holly Hill CCD
130	88	39	705	81.1	971	542	257	152	24.0	20.1	Holly Hill town
371	153	40	2,243	94.0	3,233	1,701	564	304	25.7	13.0	Neeses CCD
21	5	1	69	97.1	115	59	27	15	15.4	19.9	Livingston town
33	19	2	194	92.8	273	145	54	33	27.0	14.4	Neeses town
362	158	70	2,104	92.7	3,142	1,666	590	341	22.5	14.5	North CCD
74	40	17	401	88.0	587	323	131	79	22.1	17.4	North town
17	11	3	85	117.6	139	66	31	15	24.9	16.8	Woodford town
248	122	51	1,275	93.6	1,876	979	421	233	24.0	17.1	Norway CCD
33	25	11	163	106.7	282	138	69	35	16.3	20.5	Norway town
3,148	1,828	811	21,706	85.8	31,554	17,398	5,787	3,522	21.8	14.3	Orangeburg CCD
376	262	73	2,684	81.6	3,833	2,197	711	468	21.3	14.6	Brookdale CDP
978	678	322	7,560	84.7	11,325	6,248	1,978	1,238	18.9	14.2	Orangeburg city (part)
21	15	7	152	100.0	236	118	43	24	22.4	14.1	Rowesville town
249	113	59	1,322	88.6	1,924	1,070	421	264	22.8	16.9	Wilkinson Heights CDP
685	347	74	5,497	90.6	7,624	4,146	1,106	653	27.2	10.6	Orangeburg West CCD
12	6	0	94	79.8	117	69	18	10	30.8	10.7	Cordova town
166	106	30	1,333	92.0	1,911	1,032	302	191	25.3	11.8	Edisto CDP
0	0	0	0	(X)	0	0	0	0	(X)	(X)	Orangeburg city (part)
670	386	120	3,293	86.0	4,730	2,590	1,176	653	22.8	19.2	Santee-Vance CCD
117	96	36	542	77.3	749	429	249	145	22.1	25.9	Santee town
12	11	1	100	70.0	119	71	24	14	30.0	14.1	Vance town
208	128	36	1,119	91.2	1,666	885	372	215	22.1	17.4	Springfield CCD
72	48	14	288	81.9	413	236	134	81	21.2	25.6	Springfield town
9,108	4,978	1,907	59,671	99.8	94,937	47,850	15,993	8,973	20.4	13.4	Pickens County
561	312	124	5,352	104.4	9,227	4,564	997	590	15.7	9.1	Central CCD
172	110	67	2,514	105.2	4,587	2,248	349	229	11.1	6.8	Central town
40	19	4	594	99.0	1,053	536	63	37	10.9	5.3	Clemson city (part)
47	21	8	247	98.0	363	188	76	42	25.8	15.5	Norris town (part)
768	538	348	9,263	113.2	17,779	8,318	1,654	916	10.0	8.4	Clemson CCD
689	507	338	5,943	113.3	10,893	5,091	1,534	857	14.1	12.1	Clemson city (part)
3,183	1,861	761	19,231	92.8	28,272	14,917	5,805	3,385	23.7	15.7	Easley CCD
290	142	30	1,289	97.3	1,926	987	462	251	24.3	18.2	Arial CDP
1,798	1,203	582	10,520	89.7	15,409	8,272	3,583	2,161	22.8	18.0	Easley city (part)
829	339	86	5,265	99.7	7,952	3,982	1,254	660	24.4	11.9	Easley East CCD
0	0	0	0	(X)	0	0	0	0	(X)	(X)	Easley city (part)
906	496	141	6,098	99.3	9,250	4,729	1,543	850	23.9	12.7	Liberty CCD
303	191	59	1,693	93.1	2,503	1,328	553	317	23.4	16.9	Liberty city
29	21	7	168	92.9	254	135	57	33	21.6	17.6	Norris town (part)
408	135	41	1,500	100.2	2,422	1,195	584	278	19.3	19.4	North Pickens CCD
1,467	829	268	7,953	97.5	12,178	6,237	2,564	1,442	22.5	16.3	Pickens CCD
233	208	121	1,655	88.9	2,433	1,317	562	378	22.2	18.0	Pickens city
986	468	138	5,009	101.2	7,857	3,908	1,592	852	22.0	15.8	Six Mile CCD
71	38	13	345	95.7	523	274	122	70	22.5	18.1	Six Mile town
21,097	11,782	4,662	197,174	95.0	296,951	154,197	37,541	22,073	22.8	9.8	Richland County
1,149	387	122	14,182	92.0	18,701	10,016	1,658	905	31.3	6.1	Blythewood CCD
114	32	21	949	94.3	1,335	692	167	87	27.6	9.1	Blythewood town (part)
427	219	63	2,789	97.4	4,322	2,191	709	400	21.5	12.9	Camp Ground CCD
2	5	1	50	92.0	71	37	8	5	26.0	8.3	Blythewood town (part)
0	0	0	0	(X)	0	0	0	0	(X)	(X)	Columbia city (part)
10,350	6,981	3,059	88,959	89.0	135,028	72,566	20,390	12,438	19.7	12.1	Columbia CCD
120	88	32	432	99.3	728	383	240	131	15.4	27.9	Arcadia Lakes town
0	0	0	77	103.9	157	77	0	0	0.0	0.0	Cayce city (part)
5,230	3,548	1,672	50,172	89.5	77,728	41,576	10,450	6,365	18.2	11.0	Columbia city (part)
703	481	262	6,463	81.1	8,967	5,115	1,446	912	23.4	12.4	Dentsville CDP (part)
880	746	349	5,607	84.8	8,185	4,536	1,975	1,230	21.0	19.1	Forest Acres city
591	474	167	4,974	87.0	7,039	3,838	1,232	786	24.3	13.2	Woodfield CDP
3,491	1,771	699	36,306	101.8	55,933	28,012	5,961	3,479	23.7	8.1	Dutch Fork CCD
308	148	63	6,191	158.7	13,554	5,136	519	294	15.4	3.2	Columbia city (part)
402	155	35	3,588	93.2	5,121	2,723	592	332	26.1	8.5	Irmo town (part)
517	292	190	2,874	90.8	4,197	2,232	999	575	23.5	18.2	Lake Murray of Richland CDP
1,083	605	247	11,066	85.2	15,940	8,884	1,935	1,202	22.2	9.4	St. Andrews CDP
468	202	54	2,766	96.4	4,096	2,103	724	406	24.6	13.3	Eastover CCD
62	30	16	440	84.8	584	325	108	69	28.2	13.3	Eastover town
3	2	0	35	114.3	50	26	5	2	33.3	6.7	Gadsden CDP (part)
10	2	0	3,671	256.9	12,281	3,291	12	7	6.3	0.1	Fort Jackson CCD
10	2	0	3,671	256.9	12,281	3,291	12	7	6.3	0.1	Columbia city (part)
517	215	73	3,423	87.7	4,849	2,602	805	441	24.5	12.5	Hopkins CCD
122	41	22	838	85.8	1,163	637	185	108	25.3	11.9	Gadsden CDP (part)



Table 1.  
**Age and Sex: 2010—Con.**

[For information on confidentiality protection, nonsampling error, and definitions, see Selected Appendixes at <www.census.gov/prod/cen2010/cph-1-a.pdf>]

Age—Con			Age and sex						Percent of total population		State County County Subdivision Place
65 to 74 years	75 to 84 years	85 years and over	All ages		18 years and over		65 years and over		Under 18 years	65 years and over	
			Female	Males per 100 females	Total	Female	Total	Female			
											Richland County—Con.
243	108	28	1,545	86.5	2,195	1,189	379	202	23.8	13.2	Hopkins CCD—Con.
763	337	91	6,540	92.2	9,277	4,957	1,191	652	26.2	9.5	Hopkins CDP
5	1	2	153	94.1	211	114	8	3	29.0	2.7	Horrell Hill CCD
3,922	1,668	501	38,538	89.1	52,464	28,459	6,091	3,345	28.0	8.4	Columbia city (part)
163	46	13	2,246	88.8	3,111	1,667	222	109	26.6	5.2	Pontiac CCD
210	160	27	1,271	85.7	1,862	1,018	397	234	21.1	16.8	Columbia city (part)
											Dentsville CDP (part)
1,834	956	405	9,886	101.0	15,294	7,714	3,195	1,792	23.0	16.1	Saluda County
622	251	84	2,407	101.7	3,884	1,950	957	486	20.0	19.7	Batesburg-Leesville CCD
25	18	3	235	98.7	349	181	46	25	25.3	9.9	Batesburg-Leesville town (part)
273	144	37	1,381	104.0	2,215	1,088	454	245	21.4	16.1	North Saluda CCD
257	152	59	1,550	103.8	2,448	1,234	468	271	22.5	14.8	Ridge Spring CCD
7	6	1	47	80.9	69	40	14	8	18.8	16.5	Monetta town (part)
57	62	15	402	83.3	569	321	134	85	22.8	18.2	Ridge Spring town
6	7	2	43	111.6	77	36	15	8	15.4	16.5	Ward town
682	409	225	4,548	98.9	6,747	3,442	1,316	790	25.4	14.5	Saluda CCD
221	133	65	1,807	97.3	2,575	1,317	419	259	27.8	11.8	Saluda town
22,066	11,736	4,425	146,538	94.0	214,857	112,610	38,227	22,128	24.4	13.4	Spartanburg County
1,621	714	195	11,909	96.2	16,994	8,824	2,530	1,396	27.3	10.8	Boiling Springs CCD
516	274	90	4,265	92.7	5,974	3,163	880	524	27.3	10.7	Boiling Springs CDP
108	46	16	561	93.8	847	440	170	95	22.1	15.6	Valley Falls CDP (part)
544	247	95	3,250	96.4	4,850	2,514	886	491	24.0	13.9	Chesnee CCD
69	35	18	416	91.8	596	325	122	72	25.3	15.3	Chesnee city (part)
400	204	61	2,232	96.6	3,315	1,735	665	387	24.5	15.2	Cowpens CCD
10	5	2	78	98.7	118	68	17	10	23.9	11.0	Clifton CDP (part)
207	89	40	1,134	90.7	1,616	873	336	196	25.3	15.5	Cowpens town
332	155	54	2,286	95.3	3,327	1,712	541	305	25.5	12.1	Enoree CCD
12	8	3	73	72.6	103	56	23	13	18.3	18.3	Cross Anchor CDP
54	40	13	344	93.3	518	267	107	64	22.1	16.1	Enoree CDP
809	360	82	6,134	95.8	8,817	4,608	1,251	673	26.6	10.4	Fairmont Mills CCD
0	0	0	0	(X)	0	0	0	0	(X)	(X)	Duncan town (part)
3	1	0	28	92.9	44	25	4	3	18.5	7.4	Reidville town (part)
0	0	0	0	(X)	0	0	0	0	(X)	(X)	Wellford city (part)
607	212	58	3,056	102.0	4,711	2,354	877	436	23.7	14.2	Fingerville CCD
0	0	0	0	(X)	0	0	0	0	(X)	(X)	Campobello town (part)
9	3	1	67	100.0	96	48	13	6	28.4	9.7	Fingerville CDP
580	270	60	3,594	99.7	5,373	2,719	910	483	25.2	12.7	Gramling CCD
0	0	0	2	50.0	2	1	0	0	33.3	0.0	Campobello town (part)
4	5	2	42	104.8	64	33	11	5	25.6	12.8	Gramling CDP
1,034	508	167	7,128	98.7	10,519	5,380	1,709	959	25.7	12.1	Greer CCD
1	3	0	27	85.2	23	13	4	3	54.0	8.0	Duncan town (part)
331	142	68	2,902	99.6	4,187	2,118	541	319	27.7	9.3	Greer city (part)
1,628	924	407	10,191	90.8	14,544	7,756	2,959	1,770	25.2	15.2	Inman CCD
206	166	87	1,286	80.5	1,773	1,037	459	319	23.6	19.8	Inman city
109	138	118	636	65.1	866	542	365	279	17.5	27.9	Inman Mills CDP
6	1	0	22	81.8	34	19	7	5	15.0	17.5	Lyman town (part)
9	2	0	40	117.5	59	29	11	5	32.2	12.6	Wellford city (part)
809	403	128	3,696	96.2	5,694	2,944	1,340	731	21.5	18.5	Landrum CCD
54	24	6	247	102.0	400	207	84	43	19.8	16.8	Campobello town (part)
235	159	67	1,253	89.6	1,845	998	461	278	22.3	19.4	Landrum city
473	217	67	2,682	98.0	4,062	2,088	757	428	23.5	14.3	Mayo CCD
0	0	0	0	(X)	0	0	0	0	(X)	(X)	Chesnee city (part)
166	68	23	814	95.6	1,242	642	257	157	22.0	16.1	Mayo CDP
516	306	87	2,609	94.7	4,005	2,083	909	514	21.2	17.9	Pacolet CCD
16	18	4	109	98.2	166	87	38	24	23.1	17.6	Central Pacolet town
259	165	60	1,188	88.1	1,767	964	484	284	20.9	21.7	Pacolet town
843	373	104	4,859	126.2	8,527	3,661	1,320	675	22.4	12.0	Pauline CCD
17	17	5	69	155.1	136	58	39	17	22.7	22.2	Roebuck CDP (part)
740	278	91	5,190	98.4	7,587	3,860	1,109	612	26.3	10.8	Reidville CCD
41	14	4	530	105.1	736	362	59	31	32.3	5.4	Greer city (part)
40	21	6	290	88.6	402	209	67	39	26.5	12.2	Reidville town (part)
8,511	5,291	2,321	60,971	89.3	88,327	47,668	16,123	9,744	23.5	14.0	Spartanburg CCD
150	71	20	1,297	103.1	1,942	947	241	137	26.3	9.1	Arcadia CDP
25	13	8	192	101.0	291	149	46	25	24.6	11.9	Clifton CDP (part)
52	26	10	314	93.6	460	245	88	60	24.3	14.5	Converse CDP
101	56	26	820	106.5	1,207	596	183	105	28.7	10.8	Fairforest CDP
17	14	4	154	99.4	223	118	35	23	27.4	11.4	Glendale CDP
192	96	24	1,069	89.3	1,513	801	312	170	25.2	15.4	Roebuck CDP (part)
226	91	32	1,676	104.3	2,625	1,303	349	208	23.3	10.2	Saxon CDP
145	76	42	1,571	139.8	2,755	1,070	263	153	26.9	7.0	Southern Shops CDP
2,658	1,800	953	20,677	79.0	28,300	16,319	5,411	3,419	23.5	14.6	Spartanburg city
208	120	83	2,985	74.6	4,410	2,615	411	264	15.4	7.9	Valley Falls CDP (part)
0	0	0	0	(X)	0	0	0	0	(X)	(X)	Wellford city (part)
1,638	787	274	11,151	92.6	15,990	8,398	2,699	1,549	25.5	12.6	Wellford CCD
162	111	34	1,726	81.4	2,185	1,234	307	188	30.2	9.8	Duncan town (part)
1	1	0	1	100.0	2	1	2	1	0.0	100.0	Greer city (part)
262	169	86	1,678	90.9	2,507	1,337	517	313	21.7	16.1	Lyman town (part)
79	43	13	467	83.9	649	353	135	84	24.4	15.7	Startex CDP
202	123	36	1,230	86.3	1,788	979	361	218	22.0	15.8	Wellford city (part)

Table 1.  
**Age and Sex: 2010—Con.**

[For information on confidentiality protection, nonsampling error, and definitions, see Selected Appendixes at <www.census.gov/prod/cen2010/cph-1-a.pdf>]

State County County Subdivision Place	Total population	Median age	Age								
			Under 5 years	5 to 17 years	18 to 20 years	21 to 24 years	25 to 34 years	35 to 44 years	45 to 54 years	55 to 59 years	60 to 64 years
<b>Spartanburg County—Con.</b>											
Woodruff CCD.....	10,919	40.2	683	2,021	405	464	1,166	1,448	1,644	734	712
Woodruff city.....	4,090	38.0	320	738	168	206	472	503	522	237	233
<b>Sumter County.....</b>											
Privateer CCD.....	12,046	36.5	892	2,288	473	606	1,566	1,525	1,888	723	679
Lakewood CDP.....	3,032	39.0	212	592	115	118	342	404	502	214	199
Pinewood town (part).....	444	42.4	22	74	17	26	51	48	67	21	26
Privateer CDP.....	2,349	35.5	178	445	100	124	314	303	337	157	134
Sumter city (part).....	242	28.1	29	42	6	20	68	32	26	8	2
Rembert CCD.....	3,679	35.7	169	505	164	301	671	512	587	239	167
Rembert CDP.....	306	42.4	18	50	13	14	38	32	48	25	23
Shaw AFB-Horatio CCD.....	21,960	30.3	1,969	3,964	1,042	1,866	3,564	2,569	2,696	1,123	906
Cherryvale CDP.....	2,496	29.2	232	500	121	208	396	298	339	113	67
Dalzell CDP (part).....	1,640	28.2	179	373	42	102	318	235	170	62	45
Oakland CDP.....	1,232	35.1	99	222	52	86	156	118	138	64	63
Stateburg CDP.....	1,380	44.6	81	224	29	39	127	199	237	120	112
Sumter city (part).....	5,897	25.0	704	938	422	887	1,262	571	377	152	124
Wedgfield CDP (part).....	13	69.5	0	2	0	1	0	0	2	0	0
Shiloh CCD.....	2,349	43.6	127	401	95	74	232	284	354	163	198
Shiloh CDP.....	214	40.3	15	36	9	9	23	31	32	13	7
Sumter CCD.....	50,528	36.9	3,622	9,154	2,588	2,804	6,067	5,910	7,075	3,171	2,766
Cane Savannah CDP (part).....	846	40.6	55	139	45	41	86	117	144	57	62
East Sumter CDP.....	1,343	37.8	95	239	62	47	190	152	206	84	70
Mulberry CDP.....	529	39.4	34	87	19	29	66	66	64	40	33
South Sumter CDP.....	2,411	34.6	199	469	140	126	281	274	333	150	140
Sumter city (part).....	34,089	35.4	2,593	6,115	1,888	2,083	4,229	3,872	4,401	2,015	1,747
Sumter North CCD.....	5,720	32.4	517	1,099	231	331	908	751	793	320	252
Dalzell CDP (part).....	1,419	31.3	119	251	70	106	235	193	190	51	63
Sumter city (part).....	283	34.9	26	49	10	7	50	42	34	25	14
Sumter Northeast CCD.....	2,818	45.0	130	466	102	117	265	328	502	234	193
Mayesville town.....	731	45.3	39	120	29	30	84	60	140	65	52
Oswego CDP.....	84	50.7	5	13	0	4	6	10	10	7	7
Sumter Southeast CCD.....	4,168	40.1	221	771	203	171	436	552	600	298	285
Sumter city (part).....	13	59.8	1	1	0	0	2	0	1	2	2
Sumter Southwest CCD.....	4,188	36.2	302	834	181	230	489	565	693	246	180
Cane Savannah CDP (part).....	271	37.4	15	52	14	22	23	41	49	17	12
Pinewood town (part).....	94	26.3	12	26	2	6	8	5	16	2	9
Wedgfield CDP (part).....	1,602	37.3	127	320	69	72	171	238	242	92	75
<b>Union County.....</b>											
Carlisle CCD.....	1,957	43.5	108	345	64	68	199	236	351	167	144
Carlisle town.....	436	43.0	23	81	13	19	41	50	74	26	38
Cross Keys CCD.....	1,244	44.3	66	174	47	52	119	175	192	114	96
Jonesville CCD.....	3,737	42.6	191	646	150	135	364	499	633	283	255
Jonesville town.....	911	44.7	56	126	46	38	87	107	136	84	65
Lockhart CCD.....	2,530	43.2	129	423	84	95	260	354	424	172	157
Lockhart town.....	488	43.6	23	82	19	27	46	67	79	27	33
Union CCD.....	17,424	41.2	1,067	2,986	647	795	1,900	2,195	2,530	1,182	1,161
Buffalo CDP.....	1,266	38.8	76	206	51	70	158	155	196	73	87
Monarch Mill CDP.....	1,811	41.5	122	272	79	100	192	228	300	105	112
Union city.....	8,393	41.3	570	1,405	299	409	913	972	1,177	572	565
West Springs CCD.....	2,069	42.4	113	352	68	73	211	288	346	175	132
<b>Williamsburg County.....</b>											
Cades CCD.....	2,409	44.2	114	384	94	105	217	312	319	226	212
Greeleyville CCD.....	2,465	42.1	122	457	85	95	250	296	363	218	160
Greeleyville town.....	438	41.3	20	95	10	15	40	58	54	32	23
Hemingway CCD.....	4,753	41.2	303	846	195	194	494	562	736	362	356
Hemingway town.....	459	47.1	20	73	12	11	61	42	65	42	30
Stuckey town.....	245	39.4	14	49	12	9	23	36	38	19	16
Indiantown CCD.....	1,591	45.5	88	258	48	66	147	179	278	140	139
Kingstree CCD.....	13,424	38.7	895	2,637	538	604	1,489	1,589	1,878	983	839
Kingstree town.....	3,328	36.5	283	647	133	151	400	349	414	205	184
Lane CCD.....	4,099	38.1	181	512	117	200	795	714	583	279	248
Lane town.....	508	41.7	41	82	15	29	47	61	70	43	37
Nesmith CCD.....	3,181	42.3	171	565	144	147	340	335	517	296	213
Trio CCD.....	2,501	40.0	177	412	129	131	252	321	361	190	182
Andrews town (part).....	23	36.8	1	6	1	0	1	8	0	2	1
<b>York County.....</b>											
Clover CCD.....	226,073	37.2	15,534	42,210	9,565	11,153	27,727	33,683	34,029	14,129	12,417
Clover CCD.....	32,305	39.9	2,024	6,163	1,096	1,147	3,347	5,091	5,242	2,238	1,982
Clover town.....	5,094	33.8	410	1,071	214	224	717	763	664	287	229
Lake Wylie CDP.....	8,841	40.4	594	1,735	175	202	891	1,543	1,306	551	582
Fort Mill CCD.....	49,865	37.4	3,756	10,937	1,355	1,366	5,611	8,820	7,851	2,814	2,531
Fort Mill town.....	10,811	36.3	835	2,384	341	385	1,284	1,754	1,719	571	462
Riverview CDP.....	681	42.9	38	107	23	27	73	98	117	36	50
Tega Cay city.....	7,620	40.2	510	1,717	179	106	563	1,442	1,296	506	502
Hickory Grove CCD.....	4,492	40.9	258	788	150	191	490	592	747	338	301
Hickory Grove town.....	440	40.0	31	86	19	15	39	61	75	36	24
Sharon town.....	494	36.7	41	94	17	15	72	56	74	30	30
Smyrna town (part).....	45	48.5	2	4	1	4	5	4	6	3	7

Table 1.  
**Age and Sex: 2010—Con.**

[For information on confidentiality protection, nonsampling error, and definitions, see Selected Appendixes at <www.census.gov/prod/cen2010/cph-1-a.pdf>]

Age—Con			Age and sex						Percent of total population		State County County Subdivision Place
65 to 74 years	75 to 84 years	85 years and over	All ages		18 years and over		65 years and over		Under 18 years	65 years and over	
			Female	Males per 100 females	Total	Female	Total	Female			
981	487	174	5,600	95.0	8,215	4,306	1,642	975	24.8	15.0	Spartanburg County—Con.
338	253	100	2,162	89.2	3,032	1,667	691	450	25.9	16.9	Woodruff CCD Woodruff city
7,883	4,323	1,715	55,724	92.8	80,025	42,121	13,921	8,175	25.5	13.0	Sumter County
869	419	118	6,183	94.8	8,866	4,613	1,406	795	26.4	11.7	Privateer CCD
211	107	16	1,549	95.7	2,228	1,177	334	178	26.5	11.0	Lakewood CDP
47	35	10	249	78.3	348	197	92	60	21.6	20.7	Pinewood town (part)
183	62	12	1,205	94.9	1,726	872	257	141	26.5	10.9	Privateer CDP
6	3	0	116	108.6	171	87	9	4	29.3	3.7	Sumter city (part)
208	105	51	1,501	145.1	3,005	1,152	364	227	18.3	9.9	Rembert CCD
26	10	9	163	87.7	238	124	45	32	22.2	14.7	Rembert CDP
1,332	665	264	11,218	95.8	16,027	8,246	2,261	1,299	27.0	10.3	Shaw AFB-Horatio CCD
133	77	12	1,315	89.8	1,764	942	222	120	29.3	8.9	Cherryvale CDP
81	32	1	829	97.8	1,088	571	114	60	33.7	7.0	Daizell CDP (part)
129	91	14	659	86.9	911	507	234	133	26.1	19.0	Oakland CDP
142	56	14	691	99.7	1,075	538	212	101	22.1	15.4	Stateburg CDP
180	145	135	2,879	104.8	4,255	2,032	460	320	27.8	7.8	Sumter city (part)
4	3	1	6	116.7	11	5	8	4	15.4	61.5	Wedgfield CDP (part)
235	133	53	1,248	88.2	1,821	969	421	262	22.5	17.9	Shiloh CCD
19	14	6	121	76.9	163	90	39	28	23.8	18.2	Shiloh CDP
3,932	2,398	1,041	26,880	88.0	37,752	20,572	7,371	4,429	25.3	14.6	Sumter CCD
65	30	5	440	92.3	652	338	100	50	22.9	11.8	Cane Savannah CDP (part)
112	67	19	725	85.2	1,009	543	198	113	24.9	14.7	East Sumter CDP
38	42	11	272	94.5	408	203	91	56	22.9	17.2	Mulberry CDP
168	96	35	1,329	81.4	1,743	991	299	183	27.7	12.4	South Sumter CDP
2,585	1,729	832	18,298	86.3	25,381	14,015	5,146	3,175	25.5	15.1	Sumter city (part)
341	114	63	2,967	92.8	4,104	2,174	518	297	28.3	9.1	Sumter North CCD
98	25	18	752	88.7	1,049	567	141	77	26.1	9.9	Daizell CDP (part)
21	5	0	152	86.2	208	111	26	13	26.5	9.2	Sumter city (part)
278	157	46	1,440	95.7	2,222	1,158	481	263	21.1	17.1	Sumter Northeast CCD
62	36	14	399	83.2	572	319	112	74	21.8	15.3	Mayesville town
14	6	2	41	104.9	66	34	22	12	21.4	26.2	Oswego CDP
364	209	58	2,153	93.6	3,176	1,660	631	360	23.8	15.1	Sumter Southeast CCD
2	2	0	8	62.5	11	7	4	2	15.4	30.8	Sumter city (part)
324	123	21	2,134	96.3	3,052	1,577	468	243	27.1	11.2	Sumter Southwest CCD
20	5	1	142	90.8	204	104	26	13	24.7	9.6	Cane Savannah CDP (part)
3	4	1	64	46.9	56	39	8	4	40.4	8.5	Pinewood town (part)
142	45	9	796	101.3	1,155	586	196	97	27.9	12.2	Wedgfield CDP (part)
2,637	1,543	589	15,181	90.8	22,361	12,007	4,769	2,821	22.8	16.5	Union County
160	86	29	1,006	94.5	1,504	798	275	160	23.1	14.1	Carlisle CCD
39	26	6	224	94.6	332	181	71	40	23.9	16.3	Carlisle town
134	53	22	616	101.9	1,004	507	209	115	19.3	16.8	Cross Keys CCD
335	189	57	1,922	94.4	2,900	1,527	581	341	22.4	15.5	Jonesville CCD
75	68	23	495	84.0	729	402	166	105	20.0	18.2	Jonesville town
246	140	46	1,292	95.8	1,978	1,010	432	241	21.8	17.1	Lockhart CCD
43	35	7	250	95.2	383	207	85	50	21.5	17.4	Lockhart town
1,573	989	399	9,289	87.6	13,371	7,334	2,961	1,790	23.3	17.0	Union CCD
119	52	23	645	96.3	984	514	194	108	22.3	15.3	Buffalo CDP
187	85	29	946	91.4	1,417	757	301	156	21.8	16.6	Monarch Mill CDP
729	561	221	4,649	80.5	6,418	3,691	1,511	974	23.5	18.0	Union city
189	86	36	1,056	95.9	1,604	831	311	174	22.5	15.0	West Springs CCD
2,893	1,574	572	17,689	94.6	26,301	13,689	5,039	3,006	23.6	14.6	Williamsburg County
248	127	51	1,246	93.3	1,911	1,004	426	249	20.7	17.7	Cades CCD
254	120	45	1,300	89.6	1,886	1,013	419	248	23.5	17.0	Greeleyville CCD
51	28	12	235	86.4	323	174	91	54	26.3	20.8	Greeleyville town
427	200	78	2,536	87.4	3,604	1,976	705	416	24.2	14.8	Hemingway CCD
56	33	14	254	80.7	366	214	103	61	20.3	22.4	Hemingway town
18	7	4	132	85.6	182	97	29	17	25.7	11.8	Stuckey town
162	60	26	842	89.0	1,245	664	248	158	21.7	15.6	Indiantown CCD
1,088	633	251	7,234	85.6	9,892	5,484	1,972	1,207	26.3	14.7	Kingstree CCD
251	203	108	1,846	80.3	2,398	1,394	562	371	27.9	16.9	Kingstree town
269	153	48	1,595	157.0	3,406	1,228	470	258	16.9	11.5	Lane CCD
49	29	5	286	77.6	385	214	83	47	24.2	16.3	Lane town
247	166	40	1,629	95.3	2,445	1,294	453	264	23.1	14.2	Nesmith CCD
198	115	33	1,307	91.4	1,912	1,026	346	206	23.6	13.8	Trio CCD
2	1	0	11	109.1	16	7	3	2	30.4	13.0	Andrews town (part)
15,250	7,604	2,772	116,981	93.3	168,329	88,711	25,626	14,546	25.5	11.3	York County
2,518	1,140	317	16,271	98.5	24,118	12,252	3,975	2,144	25.3	12.3	Clover CCD
270	182	63	2,648	92.4	3,613	1,940	515	318	29.1	10.1	Clover town
808	356	98	4,480	97.3	6,512	3,343	1,262	654	26.3	14.3	Lake Wylie CDP
3,084	1,362	378	25,620	94.6	35,172	18,555	4,824	2,646	29.5	9.7	Fort Mill CCD
663	309	104	5,767	87.5	7,592	4,211	1,076	652	29.8	10.0	Fort Mill town
67	36	9	328	107.6	536	265	112	64	21.3	16.4	Riverview CDP
530	220	49	3,852	97.8	5,393	2,769	799	402	29.2	10.5	Tega Cay city
398	183	56	2,231	101.3	3,446	1,727	637	335	23.3	14.2	Hickory Grove CCD
31	14	9	229	92.1	323	169	54	33	26.6	12.3	Hickory Grove town
39	23	3	249	98.4	359	186	65	32	27.3	13.2	Sharon town
4	3	2	23	95.7	39	19	9	4	13.3	20.0	Smyrna town (part)

Table 1.

**Age and Sex: 2010—Con.**

[For information on confidentiality protection, nonsampling error, and definitions, see Selected Appendixes at &lt;www.census.gov/prod/cen2010/cph-1-a.pdf&gt;]

State County County Subdivision Place	Total population	Median age	Age									
			Under 5 years	5 to 17 years	18 to 20 years	21 to 24 years	25 to 34 years	35 to 44 years	45 to 54 years	55 to 59 years	60 to 64 years	
York County—Con.												
McConnells CCD.....	3,975	39.5	266	705	157	172	463	543	701	294	238	
McConnells town.....	255	44.9	11	43	8	12	22	32	47	24	26	
Rock Hill CCD.....	111,223	35.7	7,576	19,135	5,877	7,144	14,919	15,164	15,682	6,873	5,976	
Catawba CDP.....	1,343	40.4	87	204	56	71	155	187	245	96	72	
India Hook CDP.....	3,328	40.2	202	528	71	109	500	476	492	275	254	
Lesslie CDP.....	3,112	38.5	221	564	110	123	363	459	546	182	173	
Newport CDP.....	4,136	41.6	231	770	149	142	399	569	773	344	297	
Rock Hill city.....	66,154	31.9	4,902	11,215	4,356	5,382	10,004	8,845	8,135	3,490	2,939	
York CCD.....	24,213	38.3	1,654	4,482	930	1,133	2,897	3,473	3,806	1,572	1,389	
York city.....	7,736	34.6	640	1,491	271	411	1,088	954	958	444	375	

Table 1.

**Age and Sex: 2010—Con.**

[For information on confidentiality protection, nonsampling error, and definitions, see Selected Appendixes at &lt;www.census.gov/prod/cen2010/cph-1-a.pdf&gt;]

Age—Con			Age and sex						Percent of total population		State County County Subdivision Place
65 to 74 years	75 to 84 years	85 years and over	All ages		18 years and over		65 years and over		Under 18 years	65 years and over	
			Female	Males per 100 females	Total	Female	Total	Female			
307	106	23	2,022	96.6	3,004	1,531	436	236	24.4	11.0	York County—Con.
19	10	1	120	112.5	201	99	30	13	21.2	11.8	McConnells CCD
7,264	3,950	1,663	58,494	90.1	84,512	45,314	12,877	7,500	24.0	11.6	McConnells town
108	44	18	660	103.5	1,052	524	170	95	21.7	12.7	Rock Hill CCD
280	124	17	1,712	94.4	2,598	1,336	421	211	21.9	12.7	Catawba CDP
224	119	28	1,591	95.6	2,327	1,178	371	215	25.2	11.9	India Hook CDP
292	121	49	2,141	93.2	3,135	1,613	462	252	24.2	11.2	Lesslie CDP
3,551	2,170	1,165	35,696	85.3	50,037	27,758	6,886	4,229	24.4	10.4	Newport CDP
1,679	863	335	12,343	96.2	18,077	9,332	2,877	1,685	25.3	11.9	Rock Hill city
527	374	203	4,160	86.0	5,605	3,147	1,104	732	27.5	14.3	York CCD
											York city

Table 2.  
**Age and Sex: 2010**

[For information on confidentiality protection, nonsampling error, and definitions, see Selected Appendixes at <www.census.gov/prod/cen2010/cph-1-a.pdf>]

State County Place	Total population	Median age	Age								
			Under 5 years	5 to 17 years	18 to 20 years	21 to 24 years	25 to 34 years	35 to 44 years	45 to 54 years	55 to 59 years	60 to 64 years
<b>South Carolina</b> .....	4,625,364	37.9	302,297	778,177	217,797	258,648	592,056	601,292	659,428	303,240	280,555
<b>COUNTY</b>											
Abbeville County.....	25,417	41.6	1,527	4,260	1,267	1,154	2,499	3,105	3,669	1,937	1,796
Aiken County.....	160,099	40.0	10,046	26,782	6,502	8,014	19,324	19,384	24,020	11,248	10,160
Allendale County.....	10,419	38.8	616	1,710	406	564	1,418	1,385	1,484	782	679
Anderson County.....	187,126	39.7	12,069	32,756	7,358	8,430	21,412	24,889	27,720	12,312	11,851
Bamberg County.....	15,987	39.3	942	2,631	1,294	918	1,555	1,698	2,170	1,145	1,069
Barnwell County.....	22,621	38.8	1,490	4,308	926	1,042	2,537	2,715	3,413	1,593	1,424
Beaufort County.....	162,233	40.6	10,960	23,388	7,236	9,207	20,137	17,534	18,580	9,886	12,273
Berkeley County.....	177,843	34.5	13,253	31,709	8,149	10,593	26,379	24,347	25,491	10,703	9,425
Calhoun County.....	15,175	43.4	910	2,385	566	622	1,597	1,826	2,405	1,260	1,134
Charleston County.....	350,209	35.9	22,886	49,772	17,621	25,541	55,456	43,171	47,982	22,572	20,487
Cherokee County.....	55,342	38.3	3,724	9,930	2,398	2,832	6,366	7,712	7,876	3,712	3,350
Chester County.....	33,140	40.3	2,201	5,727	1,290	1,529	3,597	4,365	5,105	2,388	2,103
Chesterfield County.....	46,734	39.3	2,987	8,570	1,894	2,114	5,214	6,385	6,979	3,221	3,038
Clarendon County.....	34,971	41.4	2,052	5,757	1,713	1,888	3,677	3,840	5,055	2,553	2,569
Colleton County.....	38,892	40.7	2,579	6,913	1,466	1,753	4,157	4,709	5,763	2,869	2,605
Darlington County.....	68,681	39.6	4,359	12,299	2,994	3,082	7,592	8,795	10,122	5,127	4,518
Dillon County.....	32,062	36.7	2,379	6,195	1,334	1,576	3,907	3,911	4,573	2,173	1,855
Dorchester County.....	136,555	35.6	9,759	27,267	5,137	6,418	18,582	19,868	20,260	8,111	7,304
Edgefield County.....	26,985	40.3	1,408	4,363	1,045	1,253	3,451	3,842	4,321	1,972	1,806
Fairfield County.....	23,956	42.4	1,436	3,995	896	1,070	2,488	2,925	3,878	1,934	1,769
Florence County.....	136,885	37.6	9,226	24,474	5,877	7,363	17,062	17,795	19,454	9,303	8,314
Georgetown County.....	60,158	45.4	3,351	9,669	1,918	2,234	5,829	6,771	8,554	4,812	5,100
Greenville County.....	451,225	37.2	31,164	78,153	18,890	23,610	60,584	62,990	65,148	28,200	24,905
Greenwood County.....	69,661	37.9	4,735	11,772	3,562	3,925	8,470	8,807	9,407	4,325	4,114
Hampton County.....	21,090	38.4	1,347	3,744	839	969	2,648	2,915	3,103	1,420	1,276
Horry County.....	269,291	41.1	15,303	38,939	11,504	14,575	33,834	33,463	37,077	18,755	19,771
Jasper County.....	24,777	34.6	1,859	4,282	1,173	1,522	3,685	3,217	3,542	1,428	1,300
Kershaw County.....	61,697	40.2	4,110	11,029	2,209	2,601	6,933	7,942	9,564	4,407	4,105
Lancaster County.....	76,652	39.7	5,184	12,647	2,683	3,284	9,431	10,799	10,641	5,029	5,217
Laurens County.....	66,537	39.9	4,307	11,120	3,197	3,428	7,165	8,616	9,803	4,691	4,222
Lee County.....	19,220	38.9	1,116	3,147	871	1,061	2,550	2,267	3,008	1,411	1,193
Lexington County.....	262,391	37.9	17,472	46,690	9,858	13,017	34,320	36,557	39,846	17,214	15,306
McCormick County.....	10,233	50.0	424	1,058	247	358	1,125	1,182	1,527	829	1,034
Marion County.....	33,062	39.9	2,249	5,822	1,322	1,454	3,815	3,896	4,733	2,548	2,371
Marlboro County.....	28,933	38.8	1,676	4,647	1,015	1,422	4,173	4,065	4,375	1,974	1,807
Newberry County.....	37,508	39.9	2,426	6,118	1,875	1,873	4,191	4,598	5,368	2,611	2,489
Oconee County.....	74,273	43.4	4,168	11,539	2,935	3,290	7,729	8,956	10,635	5,327	5,588
Orangeburg County.....	92,501	38.1	6,162	15,277	5,754	5,723	10,415	10,211	12,938	6,444	5,843
Pickens County.....	119,224	34.9	6,429	17,858	11,342	10,653	13,477	13,931	15,835	7,127	6,579
Richland County.....	384,504	32.6	24,463	63,090	27,992	30,882	57,978	49,845	51,568	22,558	18,587
Saluda County.....	19,875	39.6	1,365	3,216	813	942	2,472	2,519	2,762	1,361	1,230
Spartanburg County.....	284,307	38.0	18,970	50,480	13,375	14,449	33,863	38,810	40,946	18,533	16,652
Sumter County.....	107,456	35.4	7,949	19,482	5,079	6,500	14,198	12,996	15,188	6,517	5,626
Union County.....	28,961	41.9	1,674	4,926	1,060	1,218	3,053	3,747	4,476	2,093	1,945
Williamsburg County.....	34,423	40.2	2,051	6,071	1,350	1,542	3,984	4,308	5,035	2,694	2,349
York County.....	226,073	37.2	15,534	42,210	9,565	11,153	27,727	33,683	34,029	14,129	12,417
<b>PLACE</b>											
Abbeville city, Abbeville County.....	5,237	40.4	354	904	214	239	590	627	706	371	317
Aiken city, Aiken County.....	29,524	44.8	1,522	4,276	1,488	1,566	3,055	2,925	3,851	2,147	2,223
Alcolu CDP, Clarendon County.....	429	39.5	27	78	18	14	48	61	54	28	37
Allendale town, Allendale County.....	3,482	35.4	264	710	170	185	398	383	434	255	238
Anderson city, Anderson County.....	26,686	36.8	2,057	4,190	1,677	1,565	3,284	3,069	3,210	1,472	1,388
Andrews town.....	2,861	36.0	226	572	119	143	337	317	398	168	182
Georgetown County (part).....	2,838	35.9	225	566	118	143	336	309	398	166	181
Williamsburg County (part).....	23	36.8	1	6	1	0	1	8	0	2	1
Antreville CDP, Abbeville County.....	140	46.5	6	23	3	1	16	17	23	9	6
Arcadia CDP, Spartanburg County.....	2,634	29.9	229	463	152	214	459	352	314	105	105
Arcadia Lakes town, Richland County.....	861	55.4	34	99	17	12	59	86	117	96	101
Arial CDP, Pickens County.....	2,543	38.8	178	439	88	106	342	305	372	128	123
Atlantic Beach town, Horry County.....	334	31.7	38	46	9	33	53	52	48	7	10
Awendaw town, Charleston County.....	1,294	45.3	72	179	64	54	126	145	230	127	98
Aynor town, Horry County.....	560	41.2	38	101	21	21	59	69	81	37	28
Bamberg town, Bamberg County.....	3,607	38.7	211	611	260	230	361	389	456	224	237
Barnwell city, Barnwell County.....	4,750	36.7	342	919	180	240	607	543	622	312	261
Batesburg-Leesville town.....	5,362	39.8	397	926	220	242	585	634	776	382	309
Lexington County (part).....	4,895	40.2	376	829	186	224	533	574	699	348	281
Saluda County (part).....	467	36.8	21	97	34	18	52	60	77	34	28



Table 2.  
**Age and Sex: 2010—Con.**

[For information on confidentiality protection, nonsampling error, and definitions, see Selected Appendixes at <www.census.gov/prod/cen2010/cph-1-a.pdf>]

Age—Con			Age and sex						Percent of total population		State County Place
65 to 74 years	75 to 84 years	85 years and over	All ages		18 years and over		65 years and over		Under 18 years	65 years and over	
			Female	Males per 100 females	Total	Female	Total	Female			
369,043	192,114	70,717	2,375,263	94.7	3,544,890	1,845,427	631,874	358,392	23.4	13.7	<b>South Carolina</b>
<b>COUNTY</b>											
2,389	1,337	477	13,096	94.1	19,630	10,295	4,203	2,388	22.8	16.5	Abbeville County
14,100	7,877	2,642	82,549	93.9	123,271	64,517	24,619	13,768	23.0	15.4	Aiken County
789	409	177	4,879	113.5	8,093	3,782	1,375	786	22.3	13.2	Allendale County
16,113	8,901	3,315	96,871	93.2	142,301	74,820	28,329	16,071	24.0	15.1	Anderson County
1,408	827	330	8,382	90.7	12,414	6,624	2,565	1,493	22.3	16.0	Bamberg County
1,773	1,038	362	11,812	91.5	16,823	9,004	3,173	1,849	25.6	14.0	Barnwell County
20,137	9,698	3,197	82,144	97.5	127,885	65,196	33,032	17,389	21.2	20.4	Beaufort County
11,529	4,814	1,451	89,114	99.6	132,881	67,153	17,794	9,841	25.3	10.0	Berkeley County
1,479	723	268	7,778	95.1	11,880	6,173	2,470	1,371	21.7	16.3	Calhoun County
25,010	13,869	5,842	180,338	94.2	277,551	144,616	44,721	25,647	20.7	12.8	Charleston County
4,341	2,260	841	28,482	94.3	41,688	21,833	7,442	4,302	24.7	13.4	Cherokee County
2,797	1,481	557	17,122	93.6	25,212	13,284	4,835	2,787	23.9	14.6	Chester County
3,788	1,931	613	24,037	94.4	35,177	18,244	6,332	3,623	24.7	13.5	Chesterfield County
3,640	1,686	541	17,700	97.6	27,162	13,782	5,867	3,198	22.3	16.8	Clarendon County
3,635	1,741	702	20,145	93.1	29,400	15,434	6,078	3,329	24.4	15.6	Colleton County
5,758	2,900	1,135	36,126	90.1	52,023	27,877	9,793	5,722	24.3	14.3	Darlington County
2,400	1,263	496	16,978	88.8	23,488	12,687	4,159	2,502	26.7	13.0	Dillon County
8,589	3,895	1,365	70,174	94.6	99,529	51,929	13,849	7,836	27.1	10.1	Dorchester County
2,156	984	384	12,417	117.3	21,214	9,608	3,524	1,959	21.4	10.1	Edgefield County
2,065	1,118	382	12,483	91.9	18,525	9,796	3,565	2,017	22.7	14.9	Fairfield County
10,527	5,458	2,032	72,566	88.6	103,185	55,925	18,017	10,668	24.6	13.2	Florence County
7,337	3,458	1,125	31,510	90.9	47,138	25,232	11,920	6,500	21.6	19.8	Georgetown County
32,627	17,804	7,150	232,434	94.1	341,908	178,803	57,581	33,256	24.2	12.8	Greenville County
5,546	3,538	1,460	37,007	88.2	53,154	28,938	10,544	6,198	23.7	15.1	Greenwood County
1,655	869	305	10,283	105.1	15,999	7,811	2,829	1,592	24.1	13.4	Hampton County
28,382	13,675	4,013	137,600	95.7	215,049	110,923	46,070	24,821	20.1	17.1	Horry County
1,671	785	313	11,872	108.7	18,636	8,901	2,769	1,556	24.8	11.2	Jasper County
5,094	2,761	942	31,680	94.8	46,558	24,411	8,797	5,019	24.5	14.3	Kershaw County
7,218	3,362	1,157	38,890	97.1	58,821	30,196	11,737	6,597	23.3	15.3	Lancaster County
5,586	3,109	1,293	34,239	94.3	51,110	26,771	9,988	5,736	23.2	15.0	Laurens County
1,453	841	302	9,270	107.3	14,957	7,166	2,596	1,524	22.2	13.5	Lee County
18,847	9,540	3,724	134,257	95.4	198,229	102,745	32,111	18,074	24.5	12.2	Lexington County
1,628	667	154	4,675	118.9	8,751	3,955	2,449	1,246	14.5	23.9	McCormick County
2,827	1,505	520	17,946	84.2	24,991	13,941	4,852	2,945	24.4	14.7	Marion County
2,243	1,130	406	13,673	111.6	22,610	10,577	3,779	2,193	21.9	13.1	Marlboro County
3,372	1,762	825	19,253	94.8	28,964	15,038	5,959	3,434	22.8	15.9	Newberry County
8,447	4,364	1,295	37,591	97.6	58,566	29,987	14,106	7,631	21.1	19.0	Oconee County
7,919	4,238	1,577	49,046	88.6	71,062	38,554	13,734	8,010	23.2	14.8	Orangeburg County
9,108	4,978	1,907	59,671	99.8	94,937	47,850	15,993	8,973	20.4	13.4	Pickens County
21,097	11,782	4,662	197,174	95.0	296,951	154,197	37,541	22,073	22.8	9.8	Richland County
1,834	956	405	9,886	101.0	15,294	7,714	3,195	1,792	23.0	16.1	Saluda County
22,066	11,736	4,425	146,538	94.0	214,857	112,610	38,227	22,128	24.4	13.4	Spartanburg County
7,883	4,323	1,715	55,724	92.8	80,025	42,121	13,921	8,175	25.5	13.0	Sumter County
2,637	1,543	589	15,181	90.8	22,361	12,007	4,769	2,821	22.8	16.5	Union County
2,893	1,574	572	17,689	94.6	26,301	13,689	5,039	3,006	23.6	14.6	Williamsburg County
15,250	7,604	2,772	116,981	93.3	168,329	88,711	25,626	14,546	25.5	11.3	York County
<b>PLACE</b>											
468	302	145	2,889	81.3	3,979	2,269	915	587	24.0	17.5	Abbeville city, Abbeville County
3,454	2,088	929	15,932	85.3	23,726	13,023	6,471	3,669	19.6	21.9	Aiken city, Aiken County
43	17	4	239	79.5	324	174	64	33	24.5	14.9	Alcolu CDP, Clarendon County
269	128	48	1,855	87.7	2,508	1,408	445	252	28.0	12.8	Allendale town, Allendale County
2,000	1,756	1,018	14,805	80.2	20,439	11,688	4,774	3,104	23.4	17.9	Anderson city, Anderson County
238	121	40	1,555	84.0	2,063	1,159	399	254	27.9	13.9	Andrews town
236	120	40	1,544	83.8	2,047	1,152	396	252	27.9	14.0	Georgetown County (part)
2	1	0	11	109.1	16	7	3	2	30.4	13.0	Williamsburg County (part)
24	11	1	78	79.5	111	63	36	21	20.7	25.7	Antreville CDP, Abbeville County
150	71	20	1,297	103.1	1,942	947	241	137	26.3	9.1	Arcadia CDP, Spartanburg County
120	88	32	432	99.3	728	383	240	131	15.4	27.9	Arcadia Lakes town, Richland County
290	142	30	1,289	97.3	1,926	987	462	251	24.3	18.2	Arial CDP, Pickens County
29	7	2	175	90.9	250	128	38	28	25.1	11.4	Atlantic Beach town, Horry County
132	58	9	655	97.6	1,043	530	199	108	19.4	15.4	Awendaw town, Charleston County
56	35	14	298	87.9	421	232	105	72	24.8	18.8	Aynor town, Horry County
310	205	113	1,952	84.8	2,785	1,555	628	404	22.8	17.4	Bamberg town, Bamberg County
342	277	105	2,506	89.5	3,489	1,903	724	436	26.5	15.2	Barnwell city, Barnwell County
432	328	131	2,897	85.1	4,039	2,234	891	552	24.7	16.6	Batesburg-Leesville town
407	310	128	2,662	83.9	3,690	2,053	845	527	24.6	17.3	Lexington County (part)
25	18	3	235	98.7	349	181	46	25	25.3	9.9	Saluda County (part)

Table 2.  
**Age and Sex: 2010—Con.**

[For information on confidentiality protection, nonsampling error, and definitions, see Selected Appendixes at <www.census.gov/prod/cen2010/cph-1-a.pdf>]

State County Place	Total population	Median age	Age								
			Under 5 years	5 to 17 years	18 to 20 years	21 to 24 years	25 to 34 years	35 to 44 years	45 to 54 years	55 to 59 years	60 to 64 years
<b>PLACE—Con.</b>											
Beaufort city, Beaufort County.....	12,361	34.2	957	1,799	623	1,160	1,744	1,255	1,454	743	715
Belton city, Anderson County.....	4,134	40.8	296	667	132	195	491	485	587	276	258
Belvedere CDP, Aiken County.....	5,792	36.2	442	1,006	252	300	813	722	763	335	291
Bennettsville city, Marlboro County.....	9,069	38.7	530	1,325	284	489	1,432	1,241	1,355	589	494
Berea CDP, Greenville County.....	14,295	36.2	1,152	2,297	530	812	2,113	1,791	1,821	795	714
Bethune town, Kershaw County.....	334	49.2	17	43	7	17	29	31	53	20	32
Bishopville city, Lee County.....	3,471	40.0	259	621	137	151	402	315	493	249	211
Blacksburg town, Cherokee County.....	1,848	35.1	142	384	80	112	204	262	221	92	98
Blackville town, Barnwell County.....	2,406	36.9	201	465	124	118	262	275	342	152	144
Blenheim town, Marlboro County.....	154	45.0	10	26	4	10	12	15	27	11	16
Bluffton town, Beaufort County.....	12,530	32.7	1,171	2,448	352	497	2,354	2,089	1,417	622	660
Blythewood town.....	2,034	40.6	102	460	67	49	151	346	376	166	138
Fairfield County (part).....	94	37.5	3	25	4	1	9	19	19	5	5
Richland County (part).....	1,940	40.7	99	435	63	48	142	327	357	161	133
Boiling Springs CDP, Spartanburg County...	8,219	35.3	605	1,640	300	394	1,135	1,333	1,061	459	412
Bonneau town, Berkeley County.....	487	36.9	38	93	10	27	62	63	71	25	35
Bonneau Beach CDP, Berkeley County.....	1,929	47.0	86	294	64	71	169	229	331	162	167
Bowman town, Orangeburg County.....	968	41.3	63	169	32	47	116	95	139	81	58
Boykin CDP, Kershaw County.....	100	36.8	8	19	2	2	14	22	14	9	2
Bradley CDP, Greenwood County.....	170	40.0	9	38	3	2	13	29	32	7	9
Branchville town, Orangeburg County.....	1,024	38.7	65	198	61	46	102	112	137	60	61
Briarcliffe Acres town, Horry County.....	457	59.5	10	51	5	13	12	20	65	59	71
Brookdale CDP, Orangeburg County.....	4,873	27.7	342	698	665	560	490	409	505	242	251
Brunson town, Hampton County.....	554	40.4	28	95	21	25	70	64	93	52	32
Bucksport CDP, Horry County.....	876	43.0	46	164	33	39	77	113	146	85	46
Buffalo CDP, Union County.....	1,266	38.8	76	206	51	70	158	155	196	73	87
Burnettown town, Aiken County.....	2,673	41.3	165	452	122	112	277	334	420	179	178
Burton CDP, Beaufort County.....	6,976	31.3	616	1,225	341	541	1,080	766	964	445	364
Calhoun Falls town, Abbeville County.....	2,004	40.8	142	345	83	97	236	202	332	127	118
Camden city, Kershaw County.....	6,838	45.3	439	1,061	186	234	717	755	996	482	493
Cameron town, Calhoun County.....	424	45.0	30	60	8	21	51	42	69	35	36
Campobello town, Spartanburg County.....	502	45.5	32	68	17	20	51	57	95	36	42
Cane Savannah CDP, Sumter County.....	1,117	39.8	70	191	59	63	109	158	193	74	74
Carlisle town, Union County.....	436	43.0	23	81	13	19	41	50	74	26	38
Catawba CDP, York County.....	1,343	40.4	87	204	56	71	155	187	245	96	72
Cayce city.....	12,528	34.9	688	1,640	837	1,279	1,834	1,369	1,677	775	672
Lexington County (part).....	12,371	35.5	688	1,640	787	1,174	1,832	1,369	1,677	775	672
Richland County (part).....	157	21.4	0	0	50	105	2	0	0	0	0
Centerville CDP, Anderson County.....	6,586	39.3	426	1,098	213	273	876	929	901	417	422
Central town, Pickens County.....	5,159	22.5	183	389	1,087	1,597	697	336	283	138	100
Central Pacolet town, Spartanburg County..	216	46.0	12	38	6	3	17	31	29	21	21
Chapin town, Lexington County.....	1,445	36.4	115	263	30	54	235	207	172	63	63
Charleston city.....	120,083	32.5	7,545	14,106	8,691	12,074	21,742	13,943	14,036	6,857	6,389
Berkeley County (part).....	8,095	35.9	727	1,450	103	267	1,372	1,603	978	479	483
Charleston County (part).....	111,988	32.2	6,818	12,656	8,588	11,807	20,370	12,340	13,058	6,378	5,906
Cheraw town, Chesterfield County.....	5,851	40.6	431	1,091	210	268	601	641	795	378	346
Cherryvale CDP, Sumter County.....	2,496	29.2	232	500	121	208	396	298	339	113	67
Chesnee city.....	868	37.9	75	140	37	55	97	98	134	52	50
Cherokee County (part).....	70	28.5	8	5	6	11	8	7	12	2	3
Spartanburg County (part).....	798	38.3	67	135	31	44	89	91	122	50	47
Chester city, Chester County.....	5,607	36.4	432	1,084	246	291	654	677	760	394	304
Chesterfield town, Chesterfield County.....	1,472	37.6	111	232	59	71	217	191	186	90	95
City View CDP, Greenville County.....	1,345	29.6	151	238	49	115	232	174	167	70	49
Clarks Hill CDP, McCormick County.....	381	40.1	15	75	18	16	45	44	53	31	26
Clearwater CDP, Aiken County.....	4,370	36.0	357	718	179	284	596	493	642	230	252
Clemson city.....	13,905	24.3	517	1,408	1,514	3,821	1,789	1,041	1,157	541	510
Anderson County (part).....	45	39.8	3	8	2	4	1	7	8	1	1
Pickens County (part).....	13,860	24.2	514	1,400	1,512	3,817	1,788	1,034	1,149	540	509
Clifton CDP, Spartanburg County.....	541	38.8	24	108	28	27	54	79	84	37	37
Clinton city, Laurens County.....	8,490	32.7	575	1,270	1,003	781	793	867	999	475	358
Clio town, Marlboro County.....	726	43.7	31	122	40	28	52	105	115	64	42
Clover town, York County.....	5,094	33.8	410	1,071	214	224	717	763	664	287	229
Cokesbury CDP, Greenwood County.....	215	42.8	15	30	11	6	27	28	25	22	26
Columbia city.....	129,272	28.1	6,985	14,929	17,290	16,486	22,595	14,098	14,185	6,316	5,138
Lexington County (part).....	559	30.1	24	62	18	63	171	72	79	21	10
Richland County (part).....	128,713	28.1	6,961	14,867	17,272	16,423	22,424	14,026	14,106	6,295	5,128

Table 2.  
**Age and Sex: 2010—Con.**

[For information on confidentiality protection, nonsampling error, and definitions, see Selected Appendixes at <www.census.gov/prod/cen2010/cph-1-a.pdf>]

Age—Con			Age and sex						Percent of total population		State County Place
65 to 74 years	75 to 84 years	85 years and over	All ages		18 years and over		65 years and over		Under 18 years	65 years and over	
			Female	Males per 100 females	Total	Female	Total	Female			
<b>PLACE—Con.</b>											
971	640	300	6,320	95.6	9,605	4,958	1,911	1,156	22.3	15.5	Beaufort city, Beaufort County
385	263	99	2,237	84.8	3,171	1,771	747	480	23.3	18.0	Belton city, Anderson County
499	270	99	2,985	94.0	4,344	2,292	868	515	25.0	15.1	Belvedere CDP, Aiken County
705	445	180	4,099	121.2	7,214	3,189	1,330	794	20.5	14.7	Bennettsville city, Marlboro County
1,188	796	286	7,334	94.9	10,846	5,649	2,270	1,388	24.1	15.9	Berea CDP, Greenville County
42	29	14	186	79.6	274	156	85	50	18.0	25.4	Bethune town, Kershaw County
269	247	117	1,958	77.3	2,591	1,516	633	408	25.4	18.2	Bishopville city, Lee County
149	83	21	1,020	81.2	1,322	777	253	182	28.5	13.7	Blacksburg town, Cherokee County
202	87	34	1,295	85.8	1,740	972	323	202	27.7	13.4	Blackville town, Barnwell County
18	5	0	86	79.1	118	66	23	12	23.4	12.9	Blenheim town, Marlboro County
665	180	75	6,408	95.5	8,911	4,607	920	484	28.9	7.3	Bluffton town, Beaufort County
120	37	22	1,049	93.9	1,472	763	179	94	27.6	8.8	Blythewood town
4	0	0	50	88.0	66	34	4	2	29.8	4.3	Fairfield County (part)
116	37	22	999	94.2	1,406	729	175	92	27.5	9.0	Richland County (part)
516	274	90	4,265	92.7	5,974	3,163	880	524	27.3	10.7	Boiling Springs CDP, Spartanburg County
49	8	6	263	85.2	356	197	63	37	26.9	12.9	Bonneau town, Berkeley County
209	117	30	945	104.1	1,549	774	356	175	19.7	18.5	Bonneau Beach CDP, Berkeley County
98	52	18	511	89.4	736	390	168	105	24.0	17.4	Bowman town, Orangeburg County
6	1	1	55	81.8	73	37	8	4	27.0	8.0	Boykin CDP, Kershaw County
15	11	2	87	95.4	123	59	28	15	27.6	16.5	Bradley CDP, Greenwood County
99	63	20	547	87.2	761	419	182	104	25.7	17.8	Branchville town, Orangeburg County
83	49	19	247	85.0	396	213	151	77	13.3	33.0	Briarcliffe Acres town, Horry County
376	262	73	2,684	81.6	3,833	2,197	711	468	21.3	14.6	Brookdale CDP, Orangeburg County
34	30	10	281	97.2	431	234	74	50	22.2	13.4	Brunson town, Hampton County
79	37	11	485	80.6	666	374	127	83	24.0	14.5	Bucksport CDP, Horry County
119	52	23	645	96.3	984	514	194	108	22.3	15.3	Buffalo CDP, Union County
251	138	45	1,332	100.7	2,056	1,042	434	254	23.1	16.2	Burnettown town, Aiken County
383	192	59	3,584	94.6	5,135	2,692	634	372	26.4	9.1	Burton CDP, Beaufort County
186	115	21	1,064	88.3	1,517	818	322	188	24.3	16.1	Calhoun Falls town, Abbeville County
657	524	294	3,763	81.7	5,338	3,018	1,475	959	21.9	21.6	Camden city, Kershaw County
45	17	10	220	92.7	334	182	72	38	21.2	17.0	Cameron town, Calhoun County
54	24	6	249	101.6	402	208	84	43	19.9	16.7	Campobello town, Spartanburg County
85	35	6	582	91.9	856	442	126	63	23.4	11.3	Cane Savannah CDP, Sumter County
39	26	6	224	94.6	332	181	71	40	23.9	16.3	Carlisle town, Union County
108	44	18	660	103.5	1,052	524	170	95	21.7	12.7	Catawba CDP, York County
906	618	233	6,521	92.1	10,200	5,405	1,757	1,017	18.6	14.0	Cayce city
906	618	233	6,444	92.0	10,043	5,328	1,757	1,017	18.8	14.2	Lexington County (part)
0	0	0	77	103.9	157	77	0	0	0.0	0.0	Richland County (part)
628	314	89	3,455	90.6	5,062	2,726	1,031	577	23.1	15.7	Centerville CDP, Anderson County
172	110	67	2,514	105.2	4,587	2,248	349	229	11.1	6.8	Central town, Pickens County
16	18	4	109	98.2	166	87	38	24	23.1	17.6	Central Pacolet town, Spartanburg County
95	92	56	780	85.3	1,067	592	243	150	26.2	16.8	Chapin town, Lexington County
7,687	4,769	2,244	63,342	89.6	98,432	52,515	14,700	8,744	18.0	12.2	Charleston city
434	131	68	4,174	93.9	5,918	3,100	633	340	26.9	7.8	Berkeley County (part)
7,253	4,638	2,176	59,168	89.3	92,514	49,415	14,067	8,404	17.4	12.6	Charleston County (part)
507	397	186	3,284	78.2	4,329	2,509	1,090	702	26.0	18.6	Cheraw town, Chesterfield County
133	77	12	1,315	89.8	1,764	942	222	120	29.3	8.9	Cherryvale CDP, Sumter County
75	35	20	454	91.2	653	358	130	79	24.8	15.0	Chesnee city
6	0	2	38	84.2	57	33	8	7	18.6	11.4	Cherokee County (part)
69	35	18	416	91.8	596	325	122	72	25.3	15.3	Spartanburg County (part)
431	232	102	2,922	91.9	4,091	2,228	765	470	27.0	13.6	Chester city, Chester County
105	85	30	744	97.8	1,129	585	220	137	23.3	14.9	Chesterfield town, Chesterfield County
61	29	10	667	101.6	956	485	100	61	28.9	7.4	City View CDP, Greenville County
39	17	2	205	85.9	291	156	58	31	23.6	15.2	Clarks Hill CDP, McCormick County
364	212	43	2,192	99.4	3,295	1,678	619	363	24.6	14.2	Clearwater CDP, Aiken County
732	530	345	6,561	111.9	11,980	5,643	1,607	900	13.8	11.6	Clemson city
3	4	3	24	87.5	34	16	10	6	24.4	22.2	Anderson County (part)
729	526	342	6,537	112.0	11,946	5,627	1,597	894	13.8	11.5	Pickens County (part)
35	18	10	270	100.4	409	217	63	35	24.4	11.6	Clifton CDP, Spartanburg County
553	476	340	4,584	85.2	6,645	3,675	1,369	876	21.7	16.1	Clinton city, Laurens County
66	37	24	404	79.7	573	321	127	87	21.1	17.5	Clio town, Marlboro County
270	182	63	2,648	92.4	3,613	1,940	515	318	29.1	10.1	Clover town, York County
11	8	6	110	95.5	170	89	25	15	20.9	11.6	Cokesbury CDP, Greenwood County
5,742	3,752	1,756	62,740	106.0	107,358	52,046	11,250	6,803	17.0	8.7	Columbia city
26	7	6	307	82.1	473	262	39	25	15.4	7.0	Lexington County (part)
5,716	3,745	1,750	62,433	106.2	106,885	51,784	11,211	6,778	17.0	8.7	Richland County (part)

Table 2.  
**Age and Sex: 2010—Con.**

[For information on confidentiality protection, nonsampling error, and definitions, see Selected Appendixes at <www.census.gov/prod/cen2010/cph-1-a.pdf>]

State County Place	Total population	Median age	Age								
			Under 5 years	5 to 17 years	18 to 20 years	21 to 24 years	25 to 34 years	35 to 44 years	45 to 54 years	55 to 59 years	60 to 64 years
<b>PLACE—Con.</b>											
Converse CDP, Spartanburg County.....	608	39.2	43	105	28	22	75	75	94	36	42
Conway city, Horry County.....	17,103	29.3	993	2,420	2,852	1,452	1,848	1,640	1,911	884	844
Cope town, Orangeburg County.....	77	45.8	2	14	4	1	8	7	10	9	6
Cordova town, Orangeburg County.....	169	33.5	15	37	9	14	12	29	25	4	6
Coronaca CDP, Greenwood County.....	191	42.5	12	28	3	14	18	26	30	13	17
Cottageville town, Colleton County.....	762	43.3	49	114	32	38	69	104	127	57	58
Coward town, Florence County.....	752	35.1	59	129	35	34	117	95	104	41	47
Cowpens town, Spartanburg County.....	2,162	38.4	143	403	81	101	256	290	291	130	131
Cross Anchor CDP, Spartanburg County.....	126	51.0	2	21	5	1	13	12	20	20	9
Cross Hill town, Laurens County.....	507	42.5	21	84	30	29	38	71	83	44	35
Dalzell CDP, Sumter County.....	3,059	29.4	298	624	112	208	553	428	360	113	108
Darlington city, Darlington County.....	6,289	41.6	431	1,067	235	277	675	682	822	473	434
Denmark city, Bamberg County.....	3,538	32.7	223	546	461	279	333	335	410	261	208
Dentsville CDP, Richland County.....	14,062	33.6	986	2,247	543	1,052	2,457	1,654	1,775	822	683
Dillon city, Dillon County.....	6,788	36.2	551	1,306	254	358	829	768	829	430	365
Donalds town, Abbeville County.....	348	38.1	21	74	11	13	33	60	41	27	14
Due West town, Abbeville County.....	1,247	22.4	41	99	328	235	72	75	99	42	55
Duncan town, Spartanburg County.....	3,181	31.4	278	695	160	171	452	468	373	147	126
Dunegan CDP, Greenville County.....	3,671	39.5	273	499	138	172	536	480	552	223	214
Easley city.....	19,993	40.5	1,273	3,283	614	910	2,518	2,606	2,773	1,249	1,170
Anderson County (part).....	32	62.5	0	4	1	0	1	3	2	4	3
Pickens County (part).....	19,961	40.5	1,273	3,279	613	910	2,517	2,603	2,771	1,245	1,167
East Gaffney CDP, Cherokee County.....	3,085	37.0	220	526	136	182	389	449	421	202	160
Eastover town, Richland County.....	813	34.0	71	158	42	42	97	84	105	56	50
East Sumter CDP, Sumter County.....	1,343	37.8	95	239	62	47	190	152	206	84	70
Edgefield town, Edgefield County.....	4,750	38.7	194	445	97	207	994	948	782	294	221
Edisto CDP, Orangeburg County.....	2,559	36.3	198	450	113	154	331	297	375	167	172
Edisto Beach town, Colleton County.....	414	63.8	4	10	1	3	21	16	24	53	94
Ehrhardt town, Bamberg County.....	545	48.6	34	76	25	22	47	42	74	47	63
Elgin town, Kershaw County.....	1,311	36.8	97	271	32	42	175	232	197	71	74
Elgin CDP, Lancaster County.....	2,607	37.7	187	447	119	137	319	365	400	157	151
Elko town, Barnwell County.....	193	39.9	9	38	4	11	16	26	24	18	15
Elloree town, Orangeburg County.....	692	47.8	42	96	22	32	55	68	108	61	45
Enoree CDP, Spartanburg County.....	665	40.6	44	103	42	41	69	70	92	46	51
Estill town, Hampton County.....	2,040	37.3	143	413	104	111	196	218	262	129	148
Eureka Mill CDP, Chester County.....	1,476	38.1	109	234	78	82	183	195	238	96	81
Eutawville town, Orangeburg County.....	315	43.7	23	52	13	13	25	33	47	25	21
Fairfax town, Allendale County.....	2,025	40.8	139	358	79	105	212	235	269	160	151
Fairforest CDP, Spartanburg County.....	1,693	30.8	171	315	71	97	296	196	196	93	75
Fair Play CDP.....	687	46.6	39	102	16	26	73	79	91	51	75
Anderson County (part).....	40	67.0	0	1	0	0	0	1	5	1	7
Oconee County (part).....	647	42.9	39	101	16	26	73	78	86	50	68
Fingerville CDP, Spartanburg County.....	134	38.0	15	23	1	8	14	20	20	8	12
Five Forks CDP, Greenville County.....	14,140	37.3	1,014	3,697	338	291	1,236	2,696	2,482	724	680
Florence city, Florence County.....	37,056	37.4	2,708	6,383	1,413	1,853	5,019	4,957	4,958	2,429	2,176
Folly Beach city, Charleston County.....	2,617	47.7	78	189	45	125	442	329	408	258	269
Forest Acres city, Richland County.....	10,361	43.0	611	1,565	231	482	1,357	1,160	1,478	818	684
Forestbrook CDP, Horry County.....	4,612	39.9	264	812	164	194	549	689	733	302	305
Fort Lawn town, Chester County.....	895	36.3	62	170	44	40	116	145	136	45	39
Fort Mill town, York County.....	10,811	36.3	835	2,384	341	385	1,284	1,754	1,719	571	462
Fountain Inn city.....	7,799	35.0	623	1,502	296	335	1,143	1,191	1,044	434	343
Greenville County (part).....	6,089	35.9	472	1,160	214	266	853	906	836	366	273
Laurens County (part).....	1,710	32.1	151	342	82	69	290	285	208	68	70
Furman town, Hampton County.....	239	49.1	17	25	7	9	34	14	40	27	19
Gadsden CDP, Richland County.....	1,632	38.8	85	334	63	69	183	193	234	158	123
Gaffney city, Cherokee County.....	12,414	38.6	775	2,001	693	769	1,416	1,466	1,615	789	731
Gantt CDP, Greenville County.....	14,229	36.4	1,127	2,574	624	746	1,804	1,795	2,013	928	773
Garden City CDP, Horry County.....	9,209	56.1	290	906	215	295	697	887	1,193	662	819
Gaston town, Lexington County.....	1,645	37.2	140	277	71	86	208	201	269	122	87
Gayle Mill CDP, Chester County.....	913	32.5	99	174	31	70	112	112	112	63	38
Georgetown city, Georgetown County.....	9,163	36.7	732	1,750	353	426	1,149	986	1,230	635	555
Gifford town, Hampton County.....	288	35.6	17	54	18	16	36	28	42	22	18
Gilbert town, Lexington County.....	565	36.6	38	121	19	29	60	103	84	35	23
Glendale CDP, Spartanburg County.....	307	34.8	27	57	17	17	37	37	50	18	12
Glovenville CDP, Aiken County.....	2,831	38.0	162	555	104	110	357	361	406	188	189
Golden Grove CDP, Greenville County.....	2,467	38.4	186	408	75	95	370	301	379	154	156
Goose Creek city.....	35,938	30.2	2,664	6,296	2,811	3,129	5,387	4,657	4,889	1,923	1,545
Berkeley County (part).....	35,933	30.2	2,664	6,294	2,810	3,129	5,387	4,656	4,888	1,923	1,545
Charleston County (part).....	5	18.5	0	2	1	0	0	1	1	0	0

Table 2.  
**Age and Sex: 2010—Con.**

[For information on confidentiality protection, nonsampling error, and definitions, see Selected Appendixes at <www.census.gov/prod/cen2010/cph-1-a.pdf>]

Age—Con			Age and sex						Percent of total population		State County Place
65 to 74 years	75 to 84 years	85 years and over	All ages		18 years and over		65 years and over		Under 18 years	65 years and over	
			Female	Males per 100 females	Total	Female	Total	Female			
<b>PLACE—Con.</b>											
52	26	10	314	93.6	460	245	88	60	24.3	14.5	Converse CDP, Spartanburg County
1,185	756	318	9,281	84.3	13,690	7,580	2,259	1,412	20.0	13.2	Conway city, Horry County
13	1	2	43	79.1	61	36	16	11	20.8	20.8	Cope town, Orangeburg County
12	6	0	94	79.8	117	69	18	10	30.8	10.7	Cordova town, Orangeburg County
14	11	5	96	99.0	151	78	30	23	20.9	15.7	Coronaca CDP, Greenwood County
78	26	10	400	90.5	599	314	114	66	21.4	15.0	Cottageville town, Colleton County
60	21	10	393	91.3	564	298	91	58	25.0	12.1	Coward town, Florence County
207	89	40	1,134	90.7	1,616	873	336	196	25.3	15.5	Cowpens town, Spartanburg County
12	8	3	73	72.6	103	56	23	13	18.3	18.3	Cross Anchor CDP, Spartanburg County
49	20	3	273	85.7	402	220	72	42	20.7	14.2	Cross Hill town, Laurens County
179	57	19	1,581	93.5	2,137	1,138	255	137	30.1	8.3	Dalzell CDP, Sumter County
594	394	205	3,563	76.5	4,791	2,808	1,193	766	23.8	19.0	Darlington city, Darlington County
304	136	42	1,918	84.5	2,769	1,519	482	285	21.7	13.6	Denmark city, Bamberg County
913	641	289	7,734	81.8	10,829	6,133	1,843	1,146	23.0	13.1	Dentsville CDP, Richland County
557	354	187	3,654	85.8	4,931	2,734	1,098	700	27.4	16.2	Dillon city, Dillon County
18	29	7	186	87.1	253	135	54	32	27.3	15.5	Donalds town, Abbeville County
80	61	60	667	87.0	1,107	601	201	128	11.2	16.1	Due West town, Abbeville County
163	114	34	1,753	81.5	2,208	1,247	311	191	30.6	9.8	Duncan town, Spartanburg County
281	221	82	1,865	96.8	2,899	1,490	584	339	21.0	15.9	Dunearn CDP, Greenville County
1,810	1,205	582	10,537	89.7	15,437	8,287	3,597	2,167	22.8	18.0	Easley city
12	2	0	17	88.2	28	15	14	6	12.5	43.8	Anderson County (part)
1,798	1,203	582	10,520	89.7	15,409	8,272	3,583	2,161	22.8	18.0	Pickens County (part)
243	123	34	1,568	96.7	2,339	1,195	400	235	24.2	13.0	East Gaffney CDP, Cherokee County
62	30	16	440	84.8	584	325	108	69	28.2	13.3	Eastover town, Richland County
112	67	19	725	85.2	1,009	543	198	113	24.9	14.7	East Sumter CDP, Sumter County
296	159	113	1,444	228.9	4,111	1,153	568	329	13.5	12.0	Edgefield town, Edgefield County
166	106	30	1,333	92.0	1,911	1,032	302	191	25.3	11.8	Edisto CDP, Orangeburg County
124	60	4	211	96.2	400	208	188	90	3.4	45.4	Edisto Beach town, Colleton County
55	36	24	294	85.4	435	237	115	71	20.2	21.1	Ehrhardt town, Bamberg County
86	30	4	673	94.8	943	494	120	64	28.1	9.2	Elgin town, Kershaw County
213	88	24	1,328	96.3	1,973	1,026	325	180	24.3	12.5	Elgin CDP, Lancaster County
20	7	5	95	103.2	146	70	32	15	24.4	16.6	Elko town, Barnwell County
81	65	17	389	77.9	554	322	163	99	19.9	23.6	Elloree town, Orangeburg County
54	40	13	344	93.3	518	267	107	64	22.1	16.1	Enoree CDP, Spartanburg County
163	96	57	1,074	89.9	1,484	802	316	183	27.3	15.5	Estill town, Hampton County
103	61	16	811	82.0	1,133	630	180	114	23.2	12.2	Eureka Mill CDP, Chester County
30	28	5	164	92.1	240	127	63	35	23.8	20.0	Eutawville town, Orangeburg County
165	103	49	1,131	79.0	1,528	892	317	196	24.5	15.7	Fairfax town, Allendale County
101	56	26	820	106.5	1,207	596	183	105	28.7	10.8	Fairforest CDP, Spartanburg County
97	25	13	332	106.9	546	266	135	59	20.5	19.7	Fair Play CDP
22	3	0	20	100.0	39	20	25	12	2.5	62.5	Anderson County (part)
75	22	13	312	107.4	507	246	110	47	21.6	17.0	Oconee County (part)
9	3	1	67	100.0	96	48	13	6	28.4	9.7	Fingerville CDP, Spartanburg County
666	254	62	7,173	97.1	9,429	4,871	982	500	33.3	6.9	Five Forks CDP, Greenville County
2,761	1,623	776	20,193	83.5	27,965	15,659	5,160	3,194	24.5	13.9	Florence city, Florence County
312	110	52	1,275	105.3	2,350	1,126	474	227	10.2	18.1	Folly Beach city, Charleston County
880	746	349	5,607	84.8	8,185	4,536	1,975	1,230	21.0	19.1	Forest Acres city, Richland County
393	170	37	2,317	99.1	3,536	1,800	600	322	23.3	13.0	Forestbrook CDP, Horry County
57	30	11	469	90.8	663	347	98	56	25.9	10.9	Fort Lawn town, Chester County
663	309	104	5,767	87.5	7,592	4,211	1,076	652	29.8	10.0	Fort Mill town, York County
463	292	133	4,140	88.4	5,674	3,079	888	580	27.2	11.4	Fountain Inn city
380	246	117	3,250	87.4	4,457	2,426	743	486	26.8	12.2	Greenville County (part)
83	46	16	890	92.1	1,217	653	145	94	28.8	8.5	Laurens County (part)
30	12	5	130	83.8	197	111	47	21	17.6	19.7	Furman town, Hampton County
125	43	22	873	86.9	1,213	663	190	110	25.7	11.6	Gadsden CDP, Richland County
1,006	740	413	6,703	85.2	9,638	5,291	2,159	1,382	22.4	17.4	Gaffney city, Cherokee County
1,062	633	150	7,398	92.3	10,528	5,667	1,845	1,089	26.0	13.0	Gantt CDP, Greenville County
1,577	1,232	436	4,915	87.4	8,013	4,330	3,245	1,877	13.0	35.2	Garden City CDP, Horry County
120	54	10	800	105.6	1,228	619	184	90	25.3	11.2	Gaston town, Lexington County
61	30	11	496	84.1	640	353	102	63	29.9	11.2	Gayle Mill CDP, Chester County
654	473	220	5,045	81.6	6,681	3,827	1,347	860	27.1	14.7	Georgetown city, Georgetown County
26	7	4	149	93.3	217	116	37	25	24.7	14.8	Gifford town, Hampton County
33	16	4	283	99.6	406	207	53	30	28.1	9.4	Gilbert town, Lexington County
17	14	4	154	99.4	223	118	35	23	27.4	11.4	Glendale CDP, Spartanburg County
243	120	36	1,434	97.4	2,114	1,084	399	216	25.3	14.1	Glovenville CDP, Aiken County
202	115	26	1,272	93.9	1,873	986	343	209	24.1	13.9	Golden Grove CDP, Greenville County
1,791	680	166	17,380	106.8	26,978	13,006	2,637	1,451	24.9	7.3	Goose Creek city
1,791	680	166	17,378	106.8	26,975	13,005	2,637	1,451	24.9	7.3	Berkeley County (part)
0	0	0	2	150.0	3	1	0	0	40.0	0.0	Charleston County (part)

Table 2.  
**Age and Sex: 2010—Con.**

[For information on confidentiality protection, nonsampling error, and definitions, see Selected Appendixes at <www.census.gov/prod/cen2010/cph-1-a.pdf>]

State County Place	Total population	Median age	Age								
			Under 5 years	5 to 17 years	18 to 20 years	21 to 24 years	25 to 34 years	35 to 44 years	45 to 54 years	55 to 59 years	60 to 64 years
<b>PLACE—Con.</b>											
Govan town, Bamberg County.....	65	49.3	3	7	3	2	3	11	15	6	3
Gramling CDP, Spartanburg County.....	86	35.0	5	17	4	3	14	10	13	7	2
Graniteville CDP, Aiken County.....	2,614	34.5	247	472	111	150	349	304	315	143	130
Gray Court town, Laurens County.....	795	40.7	51	135	37	32	85	116	117	51	51
Great Falls town, Chester County.....	1,979	37.0	166	351	79	119	239	271	128	97	97
Greeleyville town, Williamsburg County.....	438	41.3	20	95	10	15	40	58	54	32	23
Greenville city, Greenville County.....	58,409	34.6	3,807	7,514	3,486	4,667	10,086	7,625	7,424	3,529	2,803
Greenwood city, Greenwood County.....	23,222	31.6	1,864	3,749	1,904	1,761	3,303	2,606	2,586	1,112	981
Greer city.....	25,515	33.9	2,157	4,630	852	1,344	4,157	3,823	3,327	1,250	1,186
Greenville County (part).....	18,635	34.6	1,529	3,303	582	995	3,018	2,789	2,380	942	910
Spartanburg County (part).....	6,880	32.4	628	1,327	270	349	1,139	1,034	947	308	276
Hampton town, Hampton County.....	2,808	40.6	169	532	96	93	341	356	364	169	188
Hanahan city, Berkeley County.....	17,997	34.2	1,394	2,973	677	1,019	3,143	2,594	2,480	934	838
Hardeeville city, Jasper County.....	2,952	29.3	253	498	203	265	520	332	358	155	136
Harleyville town, Dorchester County.....	677	37.2	56	128	24	34	81	81	84	50	40
Hartsville city, Darlington County.....	7,764	36.7	574	1,311	580	479	801	859	1,017	463	423
Heath Springs town, Lancaster County.....	790	42.3	55	126	39	27	79	94	121	55	53
Hemingway town, Williamsburg County.....	459	47.1	20	73	12	11	61	42	65	42	30
Hickory Grove town, York County.....	440	40.0	31	86	19	15	39	61	75	36	24
Hilda town, Barnwell County.....	447	39.6	14	95	14	20	55	61	59	31	29
Hilton Head Island town, Beaufort County.....	37,099	50.9	1,694	4,451	816	1,380	3,719	3,839	4,567	2,535	3,395
Hodges town, Greenwood County.....	155	44.8	12	20	8	8	9	21	24	13	11
Holly Hill town, Orangeburg County.....	1,277	43.0	95	211	58	44	136	131	172	91	82
Hollywood town, Charleston County.....	4,714	45.7	244	708	185	232	434	491	860	443	409
Homeland Park CDP, Anderson County.....	6,296	36.1	503	1,122	257	339	830	744	874	368	319
Honea Path town.....	3,597	40.5	257	596	130	164	442	403	458	237	216
Abbeville County (part).....	71	48.3	0	7	7	2	6	12	8	8	4
Anderson County (part).....	3,526	40.3	257	589	123	162	436	391	450	229	212
Hopkins CDP, Richland County.....	2,882	41.4	179	508	130	142	291	316	466	227	244
India Hook CDP, York County.....	3,328	40.2	202	528	71	109	500	476	492	275	254
Inman city, Spartanburg County.....	2,321	39.2	175	373	93	140	281	256	291	144	109
Inman Mills CDP, Spartanburg County.....	1,050	52.1	58	126	30	39	99	103	109	69	52
Irmo town.....	11,097	36.6	776	2,015	465	502	1,555	1,513	1,738	730	671
Lexington County (part).....	4,165	38.8	295	685	162	187	552	510	647	288	299
Richland County (part).....	6,932	35.4	481	1,330	303	315	1,003	1,003	1,091	442	372
Inwin CDP, Lancaster County.....	1,405	37.2	102	252	52	63	185	219	187	85	49
Islandton CDP, Colleton County.....	70	52.3	2	5	2	3	7	6	13	10	6
Isle of Palms city, Charleston County.....	4,133	52.6	124	580	75	121	275	391	680	433	519
Iva town, Anderson County.....	1,218	40.9	87	202	48	70	117	129	157	65	69
Jackson town, Aiken County.....	1,700	44.3	92	259	71	106	166	180	278	120	110
Jacksonboro CDP, Colleton County.....	478	43.8	29	76	29	18	41	59	78	35	34
Jamestown town, Berkeley County.....	72	32.0	7	9	3	4	15	9	9	3	5
Jefferson town, Chesterfield County.....	753	37.8	54	149	23	44	85	98	99	45	32
Jenkinsville town, Fairfield County.....	46	40.0	5	6	0	0	8	7	6	2	3
Joanna CDP, Laurens County.....	1,539	40.0	107	238	48	84	199	178	219	121	94
Johnsonville city, Florence County.....	1,480	37.8	88	303	66	51	166	201	198	89	105
Johnston town, Edgefield County.....	2,362	41.8	144	419	97	96	261	270	392	171	155
Jonesville town, Union County.....	911	44.7	56	126	46	38	87	107	136	84	65
Judson CDP, Greenville County.....	2,050	34.5	127	426	92	101	297	272	296	149	103
Kershaw town, Lancaster County.....	1,803	38.8	129	333	81	69	213	202	226	119	105
Kiawah Island town, Charleston County.....	1,626	63.6	12	79	11	30	22	43	174	195	348
Kingstree town, Williamsburg County.....	3,328	36.5	283	647	133	151	400	349	414	205	184
Kline town, Barnwell County.....	197	43.6	11	31	8	9	21	22	40	15	12
Ladson CDP.....	13,790	32.2	1,172	2,898	584	714	2,117	1,989	1,905	738	670
Berkeley County (part).....	10,870	32.5	888	2,263	466	547	1,694	1,571	1,528	592	532
Charleston County (part).....	2,920	30.8	284	635	118	167	423	418	377	146	138
Lake City city, Florence County.....	6,675	34.0	543	1,408	267	362	815	656	899	439	367
Lake Murray of Richland CDP, Richland County.....	5,484	45.9	254	1,033	134	129	353	748	946	464	424
Lake Secession CDP, Abbeville County.....	1,083	51.3	55	138	37	44	55	107	169	117	100
Lake View town, Dillon County.....	807	49.5	41	117	22	21	71	81	105	57	73
Lakewood CDP, Sumter County.....	3,032	39.0	212	592	115	118	342	404	502	214	199
Lake Wylie CDP, York County.....	8,841	40.4	594	1,735	175	202	891	1,543	1,306	551	582
Lamar town, Darlington County.....	989	43.1	57	174	40	39	86	115	146	86	71
Lancaster city, Lancaster County.....	8,526	36.9	697	1,463	389	458	1,052	1,051	1,058	500	469
Landrum city, Spartanburg County.....	2,376	44.0	140	391	94	82	237	279	356	164	172
Lane town, Williamsburg County.....	508	41.7	41	82	15	29	47	61	70	43	37
Langley CDP, Aiken County.....	1,447	38.7	108	230	54	79	194	189	230	87	73
Latta town, Dillon County.....	1,379	41.0	65	261	48	40	149	184	195	114	83

Table 2.  
**Age and Sex: 2010—Con.**

[For information on confidentiality protection, nonsampling error, and definitions, see Selected Appendixes at <www.census.gov/prod/cen2010/cph-1-a.pdf>]

Age—Con			Age and sex						Percent of total population		State County Place
65 to 74 years	75 to 84 years	85 years and over	All ages		18 years and over		65 years and over		Under 18 years	65 years and over	
			Female	Males per 100 females	Total	Female	Total	Female			
<b>PLACE—Con.</b>											
6	6	0	30	116.7	55	27	12	7	15.4	18.5	Govan town, Bamberg County
4	5	2	42	104.8	64	33	11	5	25.6	12.8	Gramling CDP, Spartanburg County
202	143	48	1,370	90.8	1,895	1,025	393	224	27.5	15.0	Graniteville CDP, Aiken County
67	43	10	398	99.7	609	308	120	68	23.4	15.1	Gray Court town, Laurens County
145	111	46	1,061	86.5	1,462	796	302	189	26.1	15.3	Great Falls town, Chester County
51	28	12	235	86.4	323	174	91	54	26.3	20.8	Greeleyville town, Williamsburg County
3,635	2,392	1,441	30,318	92.7	47,088	24,724	7,468	4,644	19.4	12.8	Greenville city, Greenville County
1,389	1,275	692	12,610	84.2	17,609	9,771	3,356	2,195	24.2	14.5	Greenwood city, Greenwood County
1,496	906	387	13,395	90.5	18,728	10,022	2,789	1,724	26.6	10.9	Greer city
1,123	749	315	9,962	87.1	13,803	7,541	2,187	1,373	25.9	11.7	Greenville County (part)
373	157	72	3,433	100.4	4,925	2,481	602	351	28.4	8.8	Spartanburg County (part)
287	149	64	1,520	84.7	2,107	1,170	500	301	25.0	17.8	Hampton town, Hampton County
1,122	621	202	8,949	101.1	13,630	6,824	1,945	1,117	24.3	10.8	Hanahan city, Berkeley County
146	64	22	1,425	107.2	2,201	1,079	232	141	25.4	7.9	Hardeeville city, Jasper County
64	24	11	360	88.1	493	268	99	56	27.2	14.6	Harleyville town, Dorchester County
646	417	194	4,317	79.8	5,879	3,387	1,257	786	24.3	16.2	Hartsville city, Darlington County
85	42	14	413	91.3	609	326	141	87	22.9	17.8	Heath Springs town, Lancaster County
56	33	14	254	80.7	366	214	103	61	20.3	22.4	Hemingway town, Williamsburg County
31	14	9	229	92.1	323	169	54	33	26.6	12.3	Hickory Grove town, York County
39	21	9	240	86.3	338	179	69	43	24.4	15.4	Hilda town, Barnwell County
5,733	3,493	1,477	18,893	96.4	30,954	15,893	10,703	5,625	16.6	28.8	Hilton Head Island town, Beaufort County
17	11	1	75	106.7	123	58	29	17	20.6	18.7	Hodges town, Greenwood County
130	88	39	705	81.1	971	542	257	152	24.0	20.1	Holly Hill town, Orangeburg County
448	191	69	2,389	97.3	3,762	1,956	708	391	20.2	15.0	Hollywood town, Charleston County
532	328	80	3,289	91.4	4,671	2,495	940	560	25.8	14.9	Homeland Park CDP, Anderson County
326	243	125	1,981	81.6	2,744	1,541	694	434	23.7	19.3	Honea Path town
10	5	2	39	82.1	64	35	17	10	9.9	23.9	Abbeville County (part)
316	238	123	1,942	81.6	2,680	1,506	677	424	24.0	19.2	Anderson County (part)
243	108	28	1,545	86.5	2,195	1,189	379	202	23.8	13.2	Hopkins CDP, Richland County
280	124	17	1,712	94.4	2,598	1,336	421	211	21.9	12.7	India Hook CDP, York County
206	166	87	1,286	80.5	1,773	1,037	459	319	23.6	19.8	Inman city, Spartanburg County
109	138	118	636	65.1	866	542	365	279	17.5	34.8	Inman Mills CDP, Spartanburg County
725	303	104	5,851	89.7	8,306	4,496	1,132	649	25.2	10.2	Irmo town
323	148	69	2,263	84.0	3,185	1,773	540	317	23.5	13.0	Lexington County (part)
402	155	35	3,588	93.2	5,121	2,723	592	332	26.1	8.5	Richland County (part)
114	72	25	746	88.3	1,051	570	211	129	25.2	15.0	Irwin CDP, Lancaster County
11	3	2	41	70.7	63	36	16	12	10.0	22.9	Islandton CDP, Colleton County
623	250	62	2,086	98.1	3,429	1,756	935	470	17.0	22.6	Isle of Palms city, Charleston County
130	81	63	678	79.6	929	526	274	175	23.7	22.5	Iva town, Anderson County
137	150	31	901	88.7	1,349	730	318	192	20.6	18.7	Jackson town, Aiken County
36	37	6	255	87.5	373	200	79	43	22.0	16.5	Jacksonboro CDP, Colleton County
6	2	0	37	94.6	56	29	8	5	22.2	11.1	Jamestown town, Berkeley County
80	35	9	410	83.7	550	311	124	71	27.0	16.5	Jefferson town, Chesterfield County
6	2	1	24	91.7	35	20	9	6	23.9	19.6	Jenkinsville town, Fairfield County
137	84	30	799	92.6	1,194	635	251	158	22.4	16.3	Joanna CDP, Laurens County
138	58	17	776	90.7	1,089	594	213	128	26.4	14.4	Johnsonville city, Florence County
199	118	40	1,270	86.0	1,799	981	357	210	23.8	15.1	Johnston town, Edgefield County
75	68	23	495	84.0	729	402	166	105	20.0	18.2	Jonesville town, Union County
115	50	22	1,026	99.8	1,497	764	187	113	27.0	9.1	Judson CDP, Greenville County
152	128	46	956	88.6	1,341	736	326	199	25.6	18.1	Kershaw town, Lancaster County
528	158	26	845	92.4	1,535	797	712	329	5.6	43.8	Kiawah Island town, Charleston County
251	203	108	1,846	80.3	2,398	1,394	562	371	27.9	16.9	Kingsree town, Williamsburg County
18	5	5	99	99.0	155	82	28	18	21.3	14.2	Kline town, Barnwell County
691	258	54	7,017	96.5	9,720	5,017	1,003	563	29.5	7.3	Ladson CDP
554	191	44	5,525	96.7	7,719	3,973	789	438	29.0	7.3	Berkeley County (part)
137	67	10	1,492	95.7	2,001	1,044	214	125	31.5	7.3	Charleston County (part)
536	295	88	3,663	82.2	4,724	2,690	919	596	29.2	13.8	Lake City city, Florence County
517	292	190	2,874	90.8	4,197	2,232	999	575	23.5	18.2	Lake Murray of Richland CDP, Richland County
194	58	9	550	96.9	890	444	261	124	17.8	24.1	Lake Secession CDP, Abbeville County
109	75	35	459	75.8	649	375	219	139	19.6	27.1	Lake View town, Dillon County
211	107	16	1,549	95.7	2,228	1,177	334	178	26.5	11.0	Lakewood CDP, Sumter County
808	356	98	4,480	97.3	6,512	3,343	1,262	654	26.3	14.3	Lake Wylie CDP, York County
90	60	25	522	89.5	758	409	175	106	23.4	17.7	Lamar town, Darlington County
723	474	192	4,609	85.0	6,366	3,551	1,389	878	25.3	16.3	Lancaster city, Lancaster County
235	159	67	1,253	89.6	1,845	998	461	278	22.3	19.4	Landrum city, Spartanburg County
49	29	5	286	77.6	385	214	83	47	24.2	16.3	Lane town, Williamsburg County
108	77	18	741	95.3	1,109	568	203	114	23.4	14.0	Langley CDP, Aiken County
125	85	30	758	81.9	1,053	592	240	149	23.6	17.4	Latta town, Dillon County

Table 2.  
**Age and Sex: 2010—Con.**

[For information on confidentiality protection, nonsampling error, and definitions, see Selected Appendixes at <www.census.gov/prod/cen2010/cph-1-a.pdf>]

State County Place	Total population	Median age	Age								
			Under 5 years	5 to 17 years	18 to 20 years	21 to 24 years	25 to 34 years	35 to 44 years	45 to 54 years	55 to 59 years	60 to 64 years
<b>PLACE—Con.</b>											
Laurel Bay CDP, Beaufort County.....	5,891	23.6	1,046	1,149	245	846	1,407	503	324	142	97
Laurens city, Laurens County.....	9,139	39.9	735	1,461	335	419	1,133	1,023	1,144	596	514
Lesslie CDP, York County.....	3,112	38.5	221	564	110	123	363	459	546	182	173
Lexington town, Lexington County.....	17,870	34.8	1,232	3,159	588	1,035	2,978	2,884	2,485	892	782
Liberty city, Pickens County.....	3,269	39.6	208	558	118	133	410	442	465	209	173
Lincolnton town.....	1,139	39.0	76	200	58	58	125	162	149	84	49
Charleston County (part).....	1,139	39.0	76	200	58	58	125	162	149	84	49
Dorchester County (part).....	0	0.0	0	0	0	0	0	0	0	0	0
Little Mountain town, Newberry County.....	291	40.9	19	47	8	18	30	38	45	16	19
Little River CDP, Horry County.....	8,960	54.1	255	922	185	281	750	903	1,298	749	1,022
Livingston town, Orangeburg County.....	136	43.6	8	13	7	3	18	24	17	8	11
Lockhart town, Union County.....	488	43.6	23	82	19	27	46	67	79	27	33
Lodge town, Colleton County.....	120	48.5	8	14	4	7	12	8	22	8	20
Loris city, Horry County.....	2,396	42.7	150	378	70	99	303	269	321	158	177
Lowndesville town, Abbeville County.....	128	45.0	15	18	3	4	13	11	25	7	7
Lowrys town, Chester County.....	200	40.5	10	36	4	8	28	24	24	16	19
Lugoff CDP, Kershaw County.....	7,434	39.2	526	1,430	231	277	827	1,048	1,150	488	470
Luray town, Hampton County.....	127	42.1	13	21	7	10	7	13	28	4	9
Lydia CDP, Darlington County.....	642	39.1	36	135	22	21	78	81	104	52	44
Lyman town, Spartanburg County.....	3,243	39.8	194	508	116	134	459	452	516	177	163
Lynchburg town, Lee County.....	373	45.9	25	57	16	20	33	29	62	30	28
McBee town, Chesterfield County.....	867	38.2	43	174	25	47	103	112	123	64	47
McClellanville town, Charleston County.....	499	53.8	26	56	9	20	41	57	57	54	60
McColl town, Marlboro County.....	2,174	37.3	137	414	67	122	288	265	316	126	150
McConnells town, York County.....	255	44.9	11	43	8	12	22	32	47	24	26
McCormick town, McCormick County.....	2,783	39.4	130	234	47	149	609	492	473	191	148
Manning city, Clarendon County.....	4,108	39.2	267	696	189	204	513	429	590	272	264
Marion city, Marion County.....	6,939	35.3	623	1,295	293	338	892	724	863	437	461
Mauldin city, Greenville County.....	22,889	37.1	1,559	4,053	727	1,043	3,360	3,693	3,202	1,395	1,157
Mayesville town, Sumter County.....	731	45.3	39	120	29	30	60	60	140	65	52
Mayo CDP, Spartanburg County.....	1,592	41.3	87	263	67	77	172	212	284	103	70
Meggett town, Charleston County.....	1,226	51.3	57	140	31	29	98	125	219	133	153
Modoc CDP, McCormick County.....	218	53.8	2	21	8	5	13	16	50	27	29
Monarch Mill CDP, Union County.....	1,811	41.5	122	272	79	100	192	228	300	105	112
Moncks Corner town, Berkeley County.....	7,885	33.1	643	1,514	323	434	1,216	1,101	1,034	434	350
Monetta town.....	236	43.4	8	43	10	8	32	23	37	22	15
Aiken County (part).....	151	38.8	6	29	6	7	23	13	21	16	6
Saluda County (part).....	85	47.5	2	14	4	1	9	10	16	6	9
Mount Carmel CDP, McCormick County.....	216	44.4	8	38	11	7	14	33	29	15	16
Mount Croghan town, Chesterfield County.....	195	40.4	9	43	5	6	24	23	31	14	6
Mount Pleasant town, Charleston County.....	67,843	39.1	4,059	12,319	1,563	2,616	9,128	10,849	10,477	4,513	4,012
Mountville CDP, Laurens County.....	108	40.5	4	19	7	1	5	25	8	9	11
Mulberry CDP, Sumter County.....	529	39.4	34	87	19	29	66	66	64	40	33
Mullins city, Marion County.....	4,663	39.9	332	850	190	177	544	464	610	347	297
Murphys Estates CDP, Edgefield County.....	1,441	36.3	93	267	65	68	203	183	222	91	79
Murrells Inlet CDP, Georgetown County.....	7,547	53.6	305	730	137	212	613	811	1,135	683	931
Myrtle Beach city, Horry County.....	27,109	39.2	1,560	3,467	938	1,732	4,362	3,629	3,937	1,762	1,622
Neeses town, Orangeburg County.....	374	37.3	32	69	22	23	32	49	43	34	16
Newberry city, Newberry County.....	10,277	33.2	789	1,549	953	816	1,208	1,024	1,175	565	511
New Ellenton town, Aiken County.....	2,052	42.1	104	315	81	97	250	256	284	162	134
Newport CDP, York County.....	4,136	41.6	231	770	149	142	399	569	773	344	297
Newry CDP, Oconee County.....	172	39.0	8	23	2	16	34	12	22	15	9
Nichols town, Marion County.....	368	51.6	13	48	7	11	29	43	56	42	37
Ninety Six town, Greenwood County.....	1,998	37.6	156	423	73	89	198	270	253	92	100
Norris town, Pickens County.....	813	39.8	48	148	32	32	84	130	128	39	39
North town, Orangeburg County.....	754	42.5	56	111	18	40	83	96	107	54	58
North Augusta city.....	21,348	37.9	1,477	3,519	733	1,023	3,168	2,762	3,019	1,349	1,157
Aiken County (part).....	21,224	37.8	1,470	3,487	729	1,022	3,163	2,743	2,996	1,340	1,146
Edgefield County (part).....	124	41.5	7	32	4	1	5	19	23	9	11
North Charleston city.....	97,471	30.6	8,552	16,279	5,109	7,714	17,600	12,419	12,594	5,000	3,992
Berkeley County (part).....	0	0.0	0	0	0	0	0	0	0	0	0
Charleston County (part).....	78,393	30.5	6,983	11,983	4,453	6,747	14,365	9,317	10,016	4,084	3,280
Dorchester County (part).....	19,078	31.1	1,569	4,296	656	967	3,235	3,102	2,578	916	712
North Hartsville CDP, Darlington County.....	3,251	39.9	187	623	127	121	356	463	476	214	214
Northlake CDP, Anderson County.....	3,745	44.7	214	548	109	189	408	423	609	278	305
North Myrtle Beach city, Horry County.....	13,752	54.7	469	1,155	330	493	1,271	1,341	1,882	1,338	1,737
Norway town, Orangeburg County.....	337	45.9	16	39	13	21	35	41	53	23	27
Oak Grove CDP, Lexington County.....	10,291	36.0	763	1,750	372	518	1,609	1,431	1,464	603	566
Oakland CDP, Sumter County.....	1,232	35.1	99	222	52	86	156	118	138	64	63
Olantia town, Florence County.....	563	42.7	24	112	18	23	62	59	76	37	32



Table 2.  
**Age and Sex: 2010—Con.**

[For information on confidentiality protection, nonsampling error, and definitions, see Selected Appendixes at <www.census.gov/prod/cen2010/cph-1-a.pdf>]

Age—Con			Age and sex						Percent of total population		State County Place
65 to 74 years	75 to 84 years	85 years and over	All ages		18 years and over		65 years and over		Under 18 years	65 years and over	
			Female	Males per 100 females	Total	Female	Total	Female			
<b>PLACE—Con.</b>											
86	34	12	3,044	93.5	3,696	1,937	132	78	37.3	2.2	Laurel Bay CDP, Beaufort County
768	609	402	4,944	84.9	6,943	3,899	1,779	1,135	24.0	19.5	Laurens city, Laurens County
224	119	28	1,591	95.6	2,327	1,178	371	215	25.2	11.9	Lesslie CDP, York County
955	579	301	9,257	93.0	13,479	7,121	1,835	1,165	24.6	10.3	Lexington town, Lexington County
303	191	59	1,693	93.1	2,503	1,328	553	317	23.4	16.9	Liberty city, Pickens County
104	65	9	594	91.8	863	468	178	119	24.2	15.6	Lincolnton town
104	65	9	594	91.8	863	468	178	119	24.2	15.6	Charleston County (part)
0	0	0	0	(X)	0	0	0	0	(X)	(X)	Dorchester County (part)
27	22	2	160	81.9	225	122	51	34	22.7	17.5	Little Mountain town, Newberry County
1,577	781	237	4,644	92.9	7,783	4,053	2,595	1,362	13.1	29.0	Little River CDP, Horry County
21	5	1	69	97.1	115	59	27	15	15.4	19.9	Livingston town, Orangeburg County
43	35	7	250	95.2	383	207	85	50	21.5	17.4	Lockhart town, Union County
7	8	2	54	122.2	98	46	17	5	18.3	14.2	Lodge town, Colleton County
216	176	79	1,340	78.8	1,868	1,062	471	306	22.0	19.7	Loris city, Horry County
8	12	5	53	141.5	95	42	25	9	25.8	19.5	Lowndesville town, Abbeville County
18	10	3	102	96.1	154	77	31	15	23.0	15.5	Lowrys town, Chester County
601	309	77	3,856	92.8	5,478	2,920	987	547	26.3	13.3	Lugoff CDP, Kershaw County
8	4	3	64	98.4	93	46	15	9	26.8	11.8	Luray town, Hampton County
40	17	12	336	91.1	471	251	69	39	26.6	10.7	Lydia CDP, Darlington County
268	170	86	1,700	90.8	2,541	1,356	524	318	21.6	16.2	Lyman town, Spartanburg County
34	29	10	212	75.9	291	169	73	52	22.0	19.6	Lynchburg town, Lee County
71	42	16	469	84.9	650	353	129	74	25.0	14.9	McBee town, Chesterfield County
71	32	16	256	94.9	417	217	119	66	16.4	23.8	McClellanville town, Charleston County
183	82	24	1,132	92.0	1,623	857	289	166	25.3	13.3	McColl town, Marlboro County
19	10	1	120	112.5	201	99	30	13	21.2	11.8	McConnells town, York County
172	102	36	832	234.5	2,419	655	310	171	13.1	11.1	McCormick town, McCormick County
396	205	83	2,247	82.8	3,145	1,770	684	421	23.4	16.7	Manning city, Clarendon County
532	353	128	3,895	78.2	5,021	2,949	1,013	632	27.6	14.6	Marion city, Marion County
1,585	791	324	12,116	88.9	17,277	9,374	2,700	1,627	24.5	11.8	Mauldin city, Greenville County
62	36	14	399	83.2	572	319	112	74	21.8	15.3	Mayesville town, Sumter County
166	68	23	814	95.6	1,242	642	257	157	22.0	16.1	Mayo CDP, Spartanburg County
160	61	20	606	102.3	1,029	521	241	126	16.1	19.7	Meggett town, Charleston County
34	10	3	101	115.8	195	93	47	19	10.6	21.6	Modoc CDP, McCormick County
187	85	29	946	91.4	1,417	757	301	156	21.8	16.6	Monarch Mill CDP, Union County
447	270	119	4,054	94.5	5,728	3,014	836	495	27.4	10.6	Moncks Corner town, Berkeley County
21	11	6	129	82.9	185	103	38	21	21.6	16.1	Monetta town
14	5	5	82	84.1	116	63	24	13	23.2	15.9	Aiken County (part)
7	6	1	47	80.9	69	40	14	8	18.8	16.5	Saluda County (part)
23	13	9	121	78.5	170	105	45	31	21.3	20.8	Mount Carmel CDP, McCormick County
19	12	3	100	95.0	143	72	34	15	26.7	17.4	Mount Croghan town, Chesterfield County
4,516	2,490	1,301	35,220	92.6	51,465	27,235	8,307	4,760	24.1	12.2	Mount Pleasant town, Charleston County
7	10	2	67	61.2	85	52	19	14	21.3	17.6	Mountville CDP, Laurens County
38	42	11	272	94.5	408	203	91	56	22.9	17.2	Mulberry CDP, Sumter County
456	271	125	2,681	73.9	3,481	2,081	852	556	25.3	18.3	Mullins city, Marion County
110	45	15	748	92.6	1,081	570	170	99	25.0	11.8	Murphys Estates CDP, Edgefield County
1,274	571	145	3,873	94.9	6,512	3,382	1,990	1,030	13.7	26.4	Murrells Inlet CDP, Georgetown County
2,293	1,291	516	13,338	103.2	22,082	10,871	4,100	2,327	18.5	15.1	Myrtle Beach city, Horry County
33	19	2	194	92.8	273	145	54	33	27.0	14.4	Neeses town, Orangeburg County
742	553	392	5,532	85.8	7,939	4,359	1,687	1,123	22.7	16.4	Newberry city, Newberry County
187	152	30	1,050	95.4	1,633	854	369	205	20.4	18.0	New Ellenton town, Aiken County
292	121	49	2,141	93.2	3,135	1,613	462	252	24.2	11.2	Newport CDP, York County
16	6	9	83	107.2	141	72	31	21	18.0	18.0	Newry CDP, Oconee County
37	35	10	213	72.8	307	179	82	54	16.6	22.3	Nichols town, Marion County
189	104	51	1,083	84.5	1,419	811	344	209	29.0	17.2	Ninety Six town, Greenwood County
76	42	15	415	95.9	617	323	133	75	24.1	16.4	Norris town, Pickens County
74	40	17	401	88.0	587	323	131	79	22.1	17.4	North town, Orangeburg County
1,553	1,120	468	11,325	88.5	16,352	8,876	3,141	1,891	23.4	14.7	North Augusta city
1,542	1,120	466	11,260	88.5	16,267	8,831	3,128	1,885	23.4	14.7	Aiken County (part)
11	0	2	65	90.8	85	45	13	6	31.5	10.5	Edgefield County (part)
4,641	2,573	998	49,140	98.4	72,640	37,007	8,212	4,759	25.5	8.4	North Charleston city
0	0	0	0	(X)	0	0	0	0	(X)	(X)	Berkeley County (part)
3,884	2,351	930	39,383	99.1	59,427	30,091	7,165	4,204	24.2	9.1	Charleston County (part)
757	222	68	9,757	95.5	13,213	6,916	1,047	555	30.7	5.5	Dorchester County (part)
315	114	41	1,648	97.3	2,441	1,256	470	250	24.9	14.5	North Hartsville CDP, Darlington County
384	219	59	1,943	92.7	2,983	1,545	662	349	20.3	17.7	Northlake CDP, Anderson County
2,458	999	279	6,955	97.7	12,128	6,128	3,736	1,896	11.8	27.2	North Myrtle Beach city, Horry County
33	25	11	163	106.7	282	138	69	35	16.3	20.5	Norway town, Orangeburg County
735	347	133	5,202	97.8	7,778	3,972	1,215	681	24.4	11.8	Oak Grove CDP, Lexington County
129	91	14	659	86.9	911	507	234	133	26.1	19.0	Oakland CDP, Sumter County
60	51	9	316	78.2	427	244	120	75	24.2	21.3	Olantia town, Florence County

Table 2.  
**Age and Sex: 2010—Con.**

[For information on confidentiality protection, nonsampling error, and definitions, see Selected Appendixes at <www.census.gov/prod/cen2010/cph-1-a.pdf>]

State County Place	Total population	Median age	Age								
			Under 5 years	5 to 17 years	18 to 20 years	21 to 24 years	25 to 34 years	35 to 44 years	45 to 54 years	55 to 59 years	60 to 64 years
<b>PLACE—Con.</b>											
Olar town, Bamberg County.....	257	51.5	13	20	11	8	19	18	59	22	19
Orangeburg city, Orangeburg County.....	13,964	28.8	897	1,742	2,036	1,554	1,672	1,222	1,438	733	692
Oswego CDP, Sumter County.....	84	50.7	5	13	0	4	6	10	10	7	7
Pacolet town, Spartanburg County.....	2,235	43.9	117	351	76	82	238	283	312	157	135
Pageland town, Chesterfield County.....	2,760	37.1	173	481	130	138	378	357	367	167	162
Pamplico town, Florence County.....	1,226	35.6	93	264	59	60	129	129	167	83	70
Parker CDP, Greenville County.....	11,431	34.0	921	1,989	484	677	1,789	1,524	1,522	639	496
Parksville town, McCormick County.....	117	48.9	2	13	3	5	5	14	34	7	11
Patrick town, Chesterfield County.....	351	45.4	18	43	15	14	34	49	50	24	32
Pawleys Island town, Georgetown County...	103	63.9	0	4	0	1	5	2	11	13	18
Paxville town, Clarendon County.....	185	44.8	12	24	11	10	15	21	24	21	13
Peak town, Newberry County.....	64	45.5	5	7	2	0	15	3	10	4	4
Pelion town, Lexington County.....	674	34.8	44	151	33	30	81	130	57	37	28
Pelzer town, Anderson County.....	89	43.5	2	19	2	5	7	13	11	9	8
Pendleton town, Anderson County.....	2,964	40.4	181	359	120	242	411	318	372	186	187
Perry town, Aiken County.....	233	35.1	13	48	11	15	29	30	27	11	14
Pickens city, Pickens County.....	3,126	39.8	189	504	129	141	403	417	416	184	181
Piedmont CDP.....	5,103	39.5	326	909	199	190	603	700	760	322	335
Anderson County (part).....	3,371	40.6	186	628	119	108	383	492	511	208	217
Greenville County (part).....	1,732	37.7	140	281	80	82	220	208	249	114	118
Pine Ridge town, Lexington County.....	2,064	39.6	124	348	77	95	266	273	318	141	149
Pinewood town, Sumter County.....	538	40.7	34	100	19	32	59	53	83	23	35
Pinopolis CDP, Berkeley County.....	948	51.9	32	127	19	36	59	86	174	115	98
Plum Branch town, McCormick County.....	82	46.3	1	13	4	2	4	11	18	8	7
Pomaria town, Newberry County.....	179	41.1	9	40	8	4	14	31	32	11	9
Port Royal town, Beaufort County.....	10,678	22.9	799	1,120	2,460	1,814	1,844	834	676	337	227
Powdersville CDP, Anderson County.....	7,618	38.9	411	1,533	308	347	810	1,104	1,241	543	455
Princeton CDP, Laurens County.....	62	37.8	5	15	3	1	3	13	6	5	5
Privateer CDP, Sumter County.....	2,349	35.5	178	445	100	124	314	303	337	157	134
Promised Land CDP, Greenwood County...	511	44.8	19	81	21	30	49	57	87	42	39
Prosperity town, Newberry County.....	1,180	38.8	70	229	47	48	126	179	160	90	88
Quinby town, Florence County.....	932	45.6	34	175	29	40	78	102	138	79	73
Ravenel town, Charleston County.....	2,465	39.4	186	418	86	112	294	294	399	215	147
Red Bank CDP, Lexington County.....	9,617	35.8	693	1,764	391	477	1,387	1,399	1,598	569	515
Red Hill CDP, Horry County.....	13,223	40.0	719	1,835	753	1,156	1,422	1,498	1,654	774	950
Reevesville town, Dorchester County.....	196	44.0	16	27	3	6	31	18	18	20	14
Reidville town, Spartanburg County.....	601	38.3	40	115	12	23	84	87	90	37	42
Rembert CDP, Sumter County.....	306	42.4	18	50	13	14	38	32	48	25	23
Richburg town, Chester County.....	275	45.6	10	38	15	14	26	30	39	27	22
Ridgeland town, Jasper County.....	4,036	31.6	293	494	202	378	902	601	515	173	134
Ridge Spring town, Saluda County.....	737	43.0	49	119	24	33	83	88	88	70	49
Ridgeville town, Dorchester County.....	1,979	36.1	42	95	37	176	586	428	348	99	77
Ridgeway town, Fairfield County.....	319	46.3	18	50	10	12	29	36	62	22	26
Riverview CDP, York County.....	681	42.9	38	107	23	27	73	98	117	36	50
Rock Hill city, York County.....	66,154	31.9	4,902	11,215	4,356	5,382	10,004	8,845	8,135	3,490	2,939
Rockville town, Charleston County.....	134	60.0	8	10	1	0	6	18	10	14	25
Roebuck CDP, Spartanburg County.....	2,200	39.6	143	408	76	89	247	323	278	141	144
Rowesville town, Orangeburg County.....	304	40.0	13	55	12	16	36	32	46	27	24
Ruby town, Chesterfield County.....	360	42.0	17	75	7	10	41	42	72	15	16
Russellville CDP, Berkeley County.....	488	39.1	36	93	23	19	56	55	72	27	37
St. Andrews CDP, Richland County.....	20,493	31.0	1,630	2,923	964	1,982	4,067	2,414	2,557	1,130	891
St. George town, Dorchester County.....	2,084	41.3	114	344	79	96	261	257	300	113	134
St. Matthews town, Calhoun County.....	2,021	46.1	128	321	69	69	200	195	284	167	141
St. Stephen town, Berkeley County.....	1,697	36.8	132	349	60	72	199	159	216	97	110
Salem town, Oconee County.....	135	45.3	8	21	1	4	12	20	26	11	7
Salley town, Aiken County.....	398	40.5	29	74	17	17	37	38	56	27	27
Saluda town, Saluda County.....	3,565	29.9	380	610	204	243	602	415	388	158	146
Sangaree CDP, Berkeley County.....	8,220	33.6	637	1,665	363	433	1,173	1,127	1,335	540	377
Sans Souci CDP, Greenville County.....	7,869	35.2	625	1,213	314	447	1,320	1,024	1,025	444	371
Santee town, Orangeburg County.....	961	44.1	61	151	33	41	113	91	103	60	59
Saxon CDP, Spartanburg County.....	3,424	28.4	292	507	569	200	386	380	387	188	166
Scotia town, Hampton County.....	215	39.3	17	38	20	12	17	20	33	16	14
Scranton town, Florence County.....	932	40.6	63	156	37	40	112	102	143	54	50
Seabrook Island town, Charleston County...	1,714	65.0	26	46	7	30	52	52	176	171	294
Sellers town, Marion County.....	219	44.3	16	26	3	10	29	27	41	17	19
Seneca city, Oconee County.....	8,102	41.4	615	1,185	328	406	951	885	1,080	610	511
Seven Oaks CDP, Lexington County.....	15,144	38.3	967	2,380	517	873	2,288	1,814	2,098	921	953
Sharon town, York County.....	494	36.7	41	94	17	15	72	56	74	30	30
Shell Point CDP, Beaufort County.....	2,336	36.5	186	421	90	130	312	269	344	148	123
Shiloh CDP, Sumter County.....	214	40.3	15	36	9	9	23	31	32	13	7
Silverstreet town, Newberry County.....	162	45.3	8	28	2	6	19	17	26	13	10
Simpsonville city, Greenville County.....	18,238	36.5	1,334	3,415	609	810	2,581	2,786	2,697	1,062	943

Table 2.  
**Age and Sex: 2010—Con.**

[For information on confidentiality protection, nonsampling error, and definitions, see Selected Appendixes at <www.census.gov/prod/cen2010/cph-1-a.pdf>]

Age—Con			Age and sex						Percent of total population		State County Place
65 to 74 years	75 to 84 years	85 years and over	All ages		18 years and over		65 years and over		Under 18 years	65 years and over	
			Female	Males per 100 females	Total	Female	Total	Female			
<b>PLACE—Con.</b>											
39	21	8	137	87.6	224	121	68	33	12.8	26.5	Olar town, Bamberg County
978	678	322	7,560	84.7	11,325	6,248	1,978	1,238	18.9	14.2	Orangeburg city, Orangeburg County
14	6	2	41	104.9	66	34	22	12	21.4	26.2	Oswego CDP, Sumter County
259	165	60	1,188	88.1	1,767	954	484	284	20.9	21.7	Pacolet town, Spartanburg County
204	155	48	1,397	97.6	2,106	1,058	407	246	23.7	14.7	Pageland town, Chesterfield County
104	55	13	671	82.7	869	503	172	97	29.1	14.0	Pamplico town, Florence County
694	492	204	5,734	99.4	8,521	4,343	1,390	831	25.5	12.2	Parker CDP, Greenville County
16	5	2	56	108.9	102	50	23	13	12.8	19.7	Parksville town, McCormick County
45	20	7	189	85.7	290	158	72	45	17.4	20.5	Patrick town, Chesterfield County
36	9	4	51	102.0	99	50	49	29	3.9	47.6	Pawleys Island town, Georgetown County
21	7	6	98	88.8	149	77	34	16	19.5	18.4	Paxville town, Clarendon County
6	7	1	39	64.1	52	29	14	8	18.8	21.9	Peak town, Newberry County
41	32	10	356	89.3	479	252	83	52	28.9	12.3	Pelion town, Lexington County
7	6	0	45	97.8	68	38	13	7	23.6	14.6	Pelzer town, Anderson County
318	197	73	1,572	88.5	2,424	1,321	588	353	18.2	19.8	Pendleton town, Anderson County
24	7	4	115	102.6	172	84	35	16	26.2	15.0	Perry town, Aiken County
233	208	121	1,655	88.9	2,433	1,317	562	378	22.2	18.0	Pickens city, Pickens County
423	233	103	2,624	94.5	3,868	2,026	759	436	24.2	14.9	Piedmont CDP
288	152	79	1,761	91.4	2,557	1,351	519	296	24.1	15.4	Anderson County (part)
135	81	24	863	100.7	1,311	675	240	140	24.3	13.9	Greenville County (part)
193	69	11	1,069	93.1	1,592	828	273	143	22.9	13.2	Pine Ridge town, Lexington County
50	39	11	313	71.9	404	236	100	64	24.9	18.6	Pinewood town, Sumter County
121	61	20	468	102.6	789	397	202	103	16.8	21.3	Pinopolis CDP, Berkeley County
7	5	2	38	115.8	68	32	14	7	17.1	17.1	Plum Branch town, McCormick County
9	9	3	94	90.4	130	74	21	14	27.4	14.7	Pomaria town, Newberry County
293	172	102	4,339	146.1	8,759	3,374	567	352	18.0	5.3	Port Royal town, Beaufort County
527	251	88	3,912	94.7	5,674	2,919	866	473	25.5	11.4	Powersville CDP, Anderson County
3	3	0	31	100.0	42	19	6	2	32.3	9.7	Princeton CDP, Laurens County
183	62	12	1,205	94.9	1,726	872	257	141	26.5	10.9	Privateer CDP, Sumter County
60	21	5	253	102.0	411	214	86	48	19.6	16.8	Promised Land CDP, Greenwood County
78	49	16	654	80.4	881	494	143	88	25.3	12.1	Prosperity town, Newberry County
102	67	15	487	91.4	723	386	184	107	22.4	19.7	Quinby town, Florence County
200	94	16	1,242	98.5	1,861	948	310	156	24.5	12.6	Ravenel town, Charleston County
572	204	48	4,954	94.1	7,160	3,714	824	455	25.5	8.6	Red Bank CDP, Lexington County
1,480	802	180	6,722	96.7	10,669	5,443	2,462	1,319	19.3	18.6	Red Hill CDP, Horry County
31	10	2	109	79.8	153	84	43	25	21.9	21.9	Reevesville town, Dorchester County
43	22	6	318	89.0	446	234	71	42	25.8	11.8	Reidville town, Spartanburg County
26	10	9	163	87.7	238	124	45	32	22.2	14.7	Rembert CDP, Sumter County
29	20	5	151	82.1	227	125	54	33	17.5	19.6	Richburg town, Chester County
153	113	78	1,446	179.1	3,249	1,032	344	219	19.5	8.5	Ridgeland town, Jasper County
57	62	15	402	83.3	569	321	134	85	22.8	18.2	Ridge Spring town, Saluda County
67	15	9	300	559.7	1,842	230	91	40	6.9	4.6	Ridgeville town, Dorchester County
27	19	8	170	87.6	251	135	54	28	21.3	16.9	Ridgeway town, Fairfield County
67	36	9	328	107.6	536	265	112	64	21.3	16.4	Riverview CDP, York County
3,551	2,170	1,165	35,696	85.3	50,037	27,758	6,886	4,229	24.4	10.4	Rock Hill city, York County
23	15	4	66	103.0	116	60	42	21	13.4	31.3	Rockville town, Charleston County
209	113	29	1,138	93.3	1,649	859	351	187	25.0	16.0	Roebuck CDP, Spartanburg County
21	15	7	152	100.0	236	118	43	24	22.4	14.1	Rowesville town, Orangeburg County
47	17	1	197	82.7	268	143	65	40	25.6	18.1	Ruby town, Chesterfield County
43	22	5	253	92.9	359	190	70	45	26.4	14.3	Russellville CDP, Berkeley County
1,083	605	247	11,066	85.2	15,940	8,884	1,935	1,202	22.2	9.4	St. Andrews CDP, Richland County
194	125	67	1,041	100.2	1,626	835	386	228	22.0	18.5	St. George town, Dorchester County
202	160	85	1,112	81.7	1,572	910	447	278	22.2	22.1	St. Matthews town, Calhoun County
159	84	60	930	82.5	1,216	705	303	204	28.3	17.9	St. Stephen town, Berkeley County
9	12	4	68	98.5	106	54	25	16	21.5	18.5	Salem town, Oconee County
38	28	10	216	84.3	295	165	76	43	25.9	19.1	Salley town, Aiken County
221	133	65	1,807	97.3	2,575	1,317	419	259	27.8	11.8	Saluda town, Saluda County
394	142	34	4,251	93.4	5,918	3,112	570	308	28.0	6.9	Sangaree CDP, Berkeley County
527	398	161	4,120	91.0	6,031	3,162	1,086	669	23.4	13.8	Sans Souci CDP, Greenville County
117	96	36	542	77.3	749	429	249	145	22.1	25.9	Santee town, Orangeburg County
226	91	32	1,676	104.3	2,625	1,303	349	208	23.3	10.2	Saxon CDP, Spartanburg County
19	6	3	113	90.3	160	86	28	15	25.6	13.0	Scotia town, Hampton County
70	74	31	520	79.2	713	402	175	111	23.5	18.8	Scranton town, Florence County
567	244	49	875	95.9	1,642	845	860	411	4.2	50.2	Seabrook Island town, Charleston County
21	6	4	121	81.0	177	95	31	20	19.2	14.2	Sellers town, Marion County
818	508	205	4,331	87.1	6,302	3,447	1,531	908	22.2	18.9	Seneca city, Oconee County
1,329	766	238	8,002	89.3	11,797	6,382	2,333	1,366	22.1	15.4	Seven Oaks CDP, Lexington County
39	23	3	249	98.4	359	186	65	32	27.3	13.2	Sharon town, York County
192	96	25	1,201	94.5	1,729	898	313	178	26.0	13.4	Shell Point CDP, Beaufort County
19	14	6	121	76.9	163	90	39	28	23.8	18.2	Shiloh CDP, Sumter County
19	8	6	85	90.6	126	65	33	19	22.2	20.4	Silverstreet town, Newberry County
1,135	607	259	9,408	93.9	13,489	7,147	2,001	1,196	26.0	11.0	Simpsonville city, Greenville County

Table 2.  
**Age and Sex: 2010—Con.**

[For information on confidentiality protection, nonsampling error, and definitions, see Selected Appendixes at <www.census.gov/prod/cen2010/cph-1-a.pdf>]

State County Place	Total population	Median age	Age								
			Under 5 years	5 to 17 years	18 to 20 years	21 to 24 years	25 to 34 years	35 to 44 years	45 to 54 years	55 to 59 years	60 to 64 years
<b>PLACE—Con.</b>											
Six Mile town, Pickens County.....	675	43.2	37	115	19	28	74	79	119	51	31
Slater-Marietta CDP, Greenville County.....	2,176	38.8	158	371	78	101	273	310	298	127	114
Smooks town, Colleton County.....	126	41.0	5	23	9	10	9	13	20	6	4
Smyrna town.....	45	48.5	2	4	1	4	5	4	6	3	7
Cherokee County (part).....	0	0.0	0	0	0	0	0	0	0	0	0
York County (part).....	45	48.5	2	4	1	4	5	4	6	3	7
Snelling town, Barnwell County.....	274	41.5	15	44	19	12	34	21	67	32	9
Socastee CDP, Horry County.....	19,952	36.3	1,427	3,072	744	1,268	3,140	2,725	2,835	1,229	1,196
Society Hill town, Darlington County.....	563	43.1	32	81	16	24	69	68	91	58	48
South Congaree town, Lexington County.....	2,306	40.2	171	339	91	111	294	303	371	150	158
Southern Shops CDP, Spartanburg County.....	3,767	30.4	367	645	123	298	777	557	450	149	138
South Sumter CDP, Sumter County.....	2,411	34.6	199	469	140	126	281	274	333	150	140
Spartanburg city, Spartanburg County.....	37,013	35.5	2,807	5,906	2,567	2,571	4,447	4,184	4,824	2,403	1,893
Springdale CDP, Lancaster County.....	2,574	34.6	229	443	118	166	343	297	331	160	126
Springdale town, Lexington County.....	2,636	46.0	139	364	103	109	278	292	376	188	160
Springfield town, Orangeburg County.....	524	47.8	19	92	15	21	45	53	71	43	31
Starr town, Anderson County.....	173	42.8	12	33	3	4	17	26	27	14	12
Starlex CDP, Spartanburg County.....	859	37.8	56	154	48	42	99	117	136	36	36
Stateburg CDP, Sumter County.....	1,380	44.6	81	224	29	39	127	199	237	120	112
Stuckey town, Williamsburg County.....	245	39.4	14	49	12	9	23	36	38	19	16
Sullivan's Island town, Charleston County.....	1,791	47.1	68	321	40	66	152	196	316	197	172
Summerton town, Clarendon County.....	1,000	43.7	70	151	36	44	100	113	143	67	80
Summerville town.....	43,392	34.7	3,225	8,498	1,521	2,293	6,328	6,241	6,001	2,460	2,267
Berkeley County (part).....	3,643	30.4	341	651	87	262	800	579	436	181	149
Charleston County (part).....	1,010	31.5	103	129	10	66	280	148	94	66	56
Dorchester County (part).....	38,739	35.5	2,781	7,718	1,424	1,965	5,248	5,514	5,471	2,213	2,062
Summit town, Lexington County.....	402	35.4	34	69	22	21	52	68	44	27	17
Sumter city, Sumter County.....	40,524	32.5	3,353	7,145	2,326	2,997	5,611	4,517	4,839	2,202	1,889
Surfside Beach town, Horry County.....	3,837	50.3	113	398	96	162	398	413	645	384	361
Swansea town, Lexington County.....	827	39.3	49	159	31	34	87	106	108	73	46
Sycamore town, Allendale County.....	180	47.5	4	31	2	8	18	23	31	20	9
Tatum town, Marlboro County.....	75	44.8	3	12	4	3	5	11	19	5	4
Taylor's CDP, Greenville County.....	21,617	36.9	1,609	3,700	736	1,168	3,080	2,742	3,014	1,360	1,278
Tega Cay city, York County.....	7,620	40.2	510	1,717	179	106	563	1,442	1,296	506	502
Tigerville CDP, Greenville County.....	1,312	20.5	9	28	773	404	31	18	17	8	3
Timmonsville town, Florence County.....	2,320	36.7	167	430	99	141	278	260	353	186	121
Travelers Rest city, Greenville County.....	4,576	34.4	377	963	184	199	599	633	574	278	216
Trenton town, Edgefield County.....	196	51.8	7	26	5	5	18	18	37	25	16
Troy town, Greenwood County.....	93	46.5	6	14	1	1	9	15	8	8	8
Turbeville town, Clarendon County.....	766	37.7	63	139	30	40	92	108	108	52	43
Ulmer town, Allendale County.....	88	41.0	4	14	4	5	6	18	18	3	3
Union city, Union County.....	8,393	41.3	570	1,405	299	409	913	972	1,177	572	565
Utica CDP, Oconee County.....	1,489	34.5	129	236	59	76	253	186	207	93	78
Valley Falls CDP, Spartanburg County.....	6,299	23.0	316	726	1,381	1,006	719	600	551	219	200
Vance town, Orangeburg County.....	170	38.5	7	44	8	2	20	17	26	10	12
Varnville town, Hampton County.....	2,162	35.4	180	450	94	103	241	275	291	128	105
Wade Hampton CDP, Greenville County.....	20,622	39.8	1,210	3,021	660	1,294	2,967	2,420	2,813	1,311	1,203
Wagener town, Aiken County.....	797	38.4	47	165	30	24	103	84	111	60	44
Walhalla city, Oconee County.....	4,263	34.7	386	799	194	222	544	577	549	179	197
Wallace CDP, Marlboro County.....	892	42.1	48	153	30	37	100	110	123	97	60
Waterboro city, Colleton County.....	5,398	38.9	456	934	202	280	600	603	673	342	342
Ward town, Saluda County.....	91	39.6	3	11	4	6	12	18	12	3	7
Ware Place CDP, Greenville County.....	228	46.4	8	37	2	10	16	33	50	19	16
Ware Shoals town.....	2,170	42.2	124	357	91	91	220	282	327	162	126
Abbeville County (part).....	510	46.8	28	66	22	17	43	64	92	34	33
Greenwood County (part).....	1,660	40.5	96	291	69	74	177	218	235	128	93
Laurens County (part).....	0	0.0	0	0	0	0	0	0	0	0	0
Warrenville CDP, Aiken County.....	1,233	41.2	65	205	37	51	179	129	192	68	76
Waterloo town, Laurens County.....	166	44.0	9	23	5	7	22	20	23	10	16
Watts Mills CDP, Laurens County.....	1,635	30.5	166	329	72	97	267	220	190	74	60
Wedgefield CDP, Sumter County.....	1,615	37.5	127	322	69	73	171	238	244	92	75
Welcome CDP, Greenville County.....	6,668	36.8	536	1,119	280	380	873	868	897	389	400
Wellford city, Spartanburg County.....	2,378	40.3	170	361	92	127	286	303	361	166	140
West Columbia city, Lexington County.....	14,988	37.4	1,027	1,742	642	1,251	2,417	1,792	1,938	946	787
Westminster city, Oconee County.....	2,418	41.3	150	439	74	100	249	311	326	159	147
West Pelzer town, Anderson County.....	880	38.2	62	137	43	54	113	105	107	54	64
West Union town, Oconee County.....	291	42.5	23	35	9	14	40	29	39	17	26
Whitmire town, Newberry County.....	1,441	39.5	107	255	56	69	160	152	216	97	95

Table 2.  
**Age and Sex: 2010—Con.**

[For information on confidentiality protection, nonsampling error, and definitions, see Selected Appendixes at <www.census.gov/prod/cen2010/cph-1-a.pdf>]

Age—Con			Age and sex						Percent of total population		State County Place
65 to 74 years	75 to 84 years	85 years and over	All ages		18 years and over		65 years and over		Under 18 years	65 years and over	
			Female	Males per 100 females	Total	Female	Total	Female			
											<b>PLACE—Con.</b>
71	38	13	345	95.7	523	274	122	70	22.5	18.1	Six Mile town, Pickens County
186	101	59	1,094	98.9	1,647	839	346	205	24.3	15.9	Slater-Marietta CDP, Greenville County
19	6	2	64	96.9	98	47	27	14	22.2	21.4	Smooks town, Colleton County
4	3	2	23	95.7	39	19	9	4	13.3	20.0	Smyrna town
0	0	0	0	(X)	0	0	0	0	(X)	(X)	Cherokee County (part)
4	3	2	23	95.7	39	19	9	4	13.3	20.0	York County (part)
15	4	2	130	110.8	215	109	21	9	21.5	7.7	Snelling town, Barnwell County
1,468	616	232	10,083	97.9	15,453	7,930	2,316	1,282	22.5	11.6	Socastee CDP, Horry County
37	30	9	298	88.9	450	231	76	47	20.1	13.5	Society Hill town, Darlington County
204	95	19	1,158	99.1	1,796	905	318	173	22.1	13.8	South Congaree town, Lexington County
145	76	42	1,571	139.8	2,755	1,070	263	153	26.9	7.0	Southern Shops CDP, Spartanburg County
168	96	35	1,329	81.4	1,743	991	299	183	27.7	12.4	South Sumter CDP, Sumter County
2,658	1,800	953	20,677	79.0	28,300	16,319	5,411	3,419	23.5	14.6	Spartanburg city, Spartanburg County
190	131	40	1,302	97.7	1,902	991	361	212	26.1	14.0	Springdale CDP, Lancaster County
314	255	58	1,380	91.0	2,133	1,137	627	358	19.1	23.8	Springdale town, Lexington County
72	48	14	288	81.9	413	236	134	81	21.2	25.6	Springfield town, Orangeburg County
14	9	2	84	106.0	128	58	25	11	26.0	14.5	Starr town, Anderson County
79	43	13	467	83.9	649	353	135	84	24.4	15.7	Starlex CDP, Spartanburg County
142	56	14	691	99.7	1,075	538	212	101	22.1	15.4	Stateburg CDP, Sumter County
18	7	4	132	85.6	182	97	29	17	25.7	11.8	Stuckey town, Williamsburg County
168	60	35	907	97.5	1,402	724	263	137	21.7	14.7	Sullivan's Island town, Charleston County
108	60	28	570	75.4	779	443	196	120	22.1	19.6	Summerton town, Clarendon County
2,485	1,428	645	22,929	89.2	31,669	17,161	4,558	2,766	27.0	10.5	Summerville town
116	35	6	1,846	97.3	2,651	1,380	157	88	27.2	4.3	Berkeley County (part)
41	15	2	531	90.2	778	420	58	30	23.0	5.7	Charleston County (part)
2,328	1,378	637	20,552	88.5	28,240	15,361	4,343	2,648	27.1	11.2	Dorchester County (part)
33	11	4	210	91.4	299	157	48	28	25.6	11.9	Summit town, Lexington County
2,794	1,884	967	21,453	88.9	30,026	16,252	5,645	3,514	25.9	13.9	Sumter city, Sumter County
506	286	75	1,995	92.3	3,326	1,749	867	480	13.3	22.6	Surfside Beach town, Horry County
63	48	23	447	85.0	619	354	134	91	25.2	16.2	Swansea town, Lexington County
16	15	3	87	106.9	145	72	34	20	19.4	18.9	Sycamore town, Allendale County
5	3	1	34	120.6	60	30	9	5	20.0	12.0	Tatum town, Marlboro County
1,704	919	307	11,396	89.7	16,308	8,837	2,930	1,661	24.6	13.6	Taylor's CDP, Greenville County
530	220	49	3,852	97.8	5,393	2,769	799	402	29.2	10.5	Tega Cay city, York County
13	6	2	691	89.9	1,275	669	21	12	2.8	1.6	Tigerville CDP, Greenville County
152	99	34	1,283	80.8	1,723	987	285	177	25.7	12.3	Timmonsville town, Florence County
317	173	63	2,411	89.8	3,236	1,754	553	337	29.3	12.1	Travelers Rest city, Greenville County
24	7	8	99	98.0	163	89	39	27	16.8	19.9	Trenton town, Edgefield County
11	6	6	46	102.2	73	38	23	12	21.5	24.7	Troy town, Greenwood County
61	35	11	393	94.9	564	306	107	59	26.4	14.0	Turbeville town, Clarendon County
10	3	0	46	91.3	70	36	13	9	20.5	14.8	Ulmer town, Allendale County
729	561	221	4,649	80.5	6,418	3,691	1,511	974	23.5	18.0	Union city, Union County
100	57	15	751	98.3	1,124	573	172	101	24.5	11.6	Utica CDP, Oconee County
316	166	99	3,546	77.6	5,257	3,055	581	359	16.5	9.2	Valley Falls CDP, Spartanburg County
12	11	1	100	70.0	119	71	24	14	30.0	14.1	Vance town, Orangeburg County
186	89	20	1,130	91.3	1,532	820	295	167	29.1	13.6	Varnville town, Hampton County
1,871	1,308	544	10,757	91.7	16,391	8,658	3,723	2,137	20.5	18.1	Wade Hampton CDP, Greenville County
65	48	16	434	83.6	585	309	129	71	26.6	16.2	Wagener town, Aiken County
332	224	60	2,177	95.8	3,078	1,629	616	369	27.8	14.4	Walhalla city, Oconee County
75	47	12	464	92.2	691	370	134	76	22.5	15.0	Wallace CDP, Marlboro County
449	315	202	2,994	80.3	4,008	2,311	966	622	25.8	17.9	Waterboro city, Colleton County
6	7	2	43	111.6	77	36	15	8	15.4	16.5	Ward town, Saluda County
24	8	5	111	105.4	183	90	37	22	19.7	16.2	Ware Place CDP, Greenville County
180	143	67	1,159	87.2	1,689	926	390	250	22.2	18.0	Ware Shoals town
54	44	13	254	100.8	416	214	111	69	18.4	21.8	Abbeville County (part)
126	99	54	905	83.4	1,273	712	279	181	23.3	16.8	Greenwood County (part)
0	0	0	0	(X)	0	0	0	0	(X)	(X)	Laurens County (part)
116	79	36	653	88.8	963	524	231	155	21.9	18.7	Warrenville CDP, Aiken County
19	9	3	83	100.0	134	74	31	16	19.3	18.7	Waterloo town, Laurens County
92	49	19	801	104.1	1,140	567	160	94	30.3	9.8	Watts Mills CDP, Laurens County
146	48	10	802	101.4	1,166	591	204	101	27.8	12.6	Wedgefield CDP, Sumter County
497	339	90	3,493	90.9	5,013	2,665	926	574	24.8	13.9	Welcome CDP, Greenville County
211	125	36	1,270	87.2	1,847	1,008	372	223	22.3	15.6	Wellford city, Spartanburg County
1,061	884	501	7,659	95.7	12,219	6,272	2,446	1,514	18.5	16.3	West Columbia city, Lexington County
253	153	57	1,309	84.7	1,829	1,015	463	273	24.4	19.1	Westminster city, Oconee County
67	56	18	450	95.6	681	359	141	81	22.6	16.0	West Pelzer town, Anderson County
36	17	6	149	95.3	233	123	59	36	19.9	20.3	West Union town, Oconee County
124	81	29	737	95.5	1,079	571	234	143	25.1	16.2	Whitmire town, Newberry County

Table 2.

**Age and Sex: 2010—Con.**

[For information on confidentiality protection, nonsampling error, and definitions, see Selected Appendixes at &lt;www.census.gov/prod/cen2010/cph-1-a.pdf&gt;]

State County Place	Total population	Median age	Age								
			Under 5 years	5 to 17 years	18 to 20 years	21 to 24 years	25 to 34 years	35 to 44 years	45 to 54 years	55 to 59 years	60 to 64 years
<b>PLACE—Con.</b>											
Wilkinson Heights CDP, Orangeburg County.....	2,493	35.1	169	400	158	239	278	213	308	139	168
Williams town, Colleton County.....	117	51.1	9	14	3	5	9	8	20	7	7
Williamston town, Anderson County.....	3,934	39.3	273	665	158	183	471	500	546	226	243
Willington CDP, McCormick County.....	142	47.0	7	16	9	3	20	12	23	9	13
Williston town, Barnwell County.....	3,139	39.5	231	582	106	151	337	359	454	222	169
Windsor town, Aiken County.....	121	30.5	12	27	4	7	16	13	16	6	1
Winnsboro town, Fairfield County.....	3,550	40.0	255	603	139	184	413	382	455	277	243
Winnsboro Mills CDP, Fairfield County.....	1,898	35.1	146	369	65	103	263	255	285	122	103
Woodfield CDP, Richland County.....	9,303	34.3	693	1,571	383	559	1,530	1,164	1,240	492	439
Woodford town, Orangeburg County.....	185	41.9	5	41	8	5	11	30	27	12	15
Woodruff city, Spartanburg County.....	4,090	38.0	320	738	168	206	472	503	522	237	233
Yemassee town.....	1,027	33.4	88	223	40	57	122	128	138	63	54
Beaufort County (part).....	119	23.5	15	34	7	5	14	12	14	6	4
Hampton County (part).....	908	34.9	73	189	33	52	108	116	124	57	50
York city, York County.....	7,736	34.6	640	1,491	271	411	1,088	954	958	444	375

Table 2.

**Age and Sex: 2010—Con.**

[For information on confidentiality protection, nonsampling error, and definitions, see Selected Appendixes at &lt;www.census.gov/prod/cen2010/cph-1-a.pdf&gt;]

Age—Con			Age and sex						Percent of total population		State County Place
65 to 74 years	75 to 84 years	85 years and over	All ages		18 years and over		65 years and over		Under 18 years	65 years and over	
			Female	Males per 100 females	Total	Female	Total	Female			
											<b>PLACE—Con.</b>
249	113	59	1,322	88.6	1,924	1,070	421	264	22.8	16.9	Wilkinson Heights CDP, Orangeburg County
27	7	1	62	88.7	94	52	35	20	19.7	29.9	Williams town, Colleton County
336	241	92	2,120	85.6	2,996	1,639	669	417	23.8	17.0	Williamston town, Anderson County
15	13	2	72	97.2	119	59	30	18	16.2	21.1	Willington CDP, McCormick County
270	187	71	1,668	88.2	2,326	1,287	528	327	25.9	16.8	Williston town, Barnwell County
12	7	0	64	89.1	82	42	19	11	32.2	15.7	Windsor town, Aiken County
304	212	83	1,946	82.4	2,692	1,528	599	384	24.2	16.9	Winnboro town, Fairfield County
110	64	13	988	92.1	1,383	735	187	112	27.1	9.9	Winnboro Mills CDP, Fairfield County
591	474	167	4,974	87.0	7,039	3,838	1,232	786	24.3	13.2	Woodfield CDP, Richland County
17	11	3	85	117.6	139	66	31	15	24.9	16.8	Woodford town, Orangeburg County
338	253	100	2,162	89.2	3,032	1,667	691	450	25.9	16.9	Woodruff city, Spartanburg County
73	31	10	560	83.4	716	400	114	61	30.3	11.1	Yemassee town
6	2	0	79	50.6	70	52	8	6	41.2	6.7	Beaufort County (part)
67	29	10	481	88.8	646	348	106	55	28.9	11.7	Hampton County (part)
527	374	203	4,160	86.0	5,605	3,147	1,104	732	27.5	14.3	York city, York County

Table 3.

**Race and Hispanic or Latino Origin: 2010**

[For information on confidentiality protection, nonsampling error, and definitions, see Selected Appendixes at &lt;www.census.gov/prod/cen2010/cph-1-a.pdf&gt;]

State County County Subdivision Place	Total population	Race							Hispanic or Latino (of any race)
		One race							
		White	Black or African American	American Indian and Alaska Native	Asian	Native Hawaiian and Other Pacific Islander	Some Other Race	Two or More Races	
<b>South Carolina.....</b>	4,625,364	3,060,000	1,290,684	19,524	59,051	2,706	113,464	79,935	235,682
Abbeville County.....	25,417	17,691	7,187	60	75	5	108	291	255
Abbeville CCD.....	11,774	7,165	4,359	23	38	0	63	126	130
Abbeville city.....	5,237	2,458	2,645	10	23	0	22	79	48
Antreville-Lowndesville CCD.....	3,130	2,801	268	11	6	5	8	31	16
Antreville CDP.....	140	122	17	0	0	0	0	1	0
Lake Secession CDP.....	1,083	1,036	27	4	1	0	0	15	4
Lowndesville town.....	128	100	25	0	0	0	1	2	4
Calhoun Falls CCD.....	3,064	1,579	1,412	10	2	0	13	48	31
Calhoun Falls town.....	2,004	881	1,065	10	0	0	10	38	25
Donalds CCD.....	3,254	2,782	406	13	4	0	12	37	33
Donalds town (part).....	340	278	48	0	2	0	6	6	5
Honea Path town (part).....	71	21	45	0	0	0	0	5	0
Ware Shoals town (part).....	510	436	68	1	0	0	3	2	4
Due West CCD.....	4,195	3,364	742	3	25	0	12	49	45
Donalds town (part).....	8	8	0	0	0	0	0	0	0
Due West town.....	1,247	1,018	194	1	8	0	7	19	17
Aiken County.....	160,099	111,457	39,354	682	1,329	61	4,126	3,090	7,824
Aiken CCD.....	58,691	39,455	16,162	255	805	27	1,017	970	2,271
Aiken city.....	29,524	19,729	8,401	107	567	21	259	440	768
Graniteville CDP (part).....	2,516	1,635	726	17	1	2	74	61	155
Aiken Northeast CCD.....	5,817	4,457	1,067	39	25	3	125	101	289
Beech Island CCD.....	8,312	5,458	2,431	38	33	1	166	185	402
North Augusta city (part).....	98	80	14	0	0	0	1	3	3
Jackson CCD.....	3,464	2,492	862	15	18	0	17	60	74
Jackson town.....	1,700	1,425	233	7	13	0	2	20	32
New Ellenton town (part).....	0	0	0	0	0	0	0	0	0
Monetta CCD.....	4,830	3,390	1,197	8	6	5	137	87	310
Monetta town (part).....	151	105	28	0	0	0	9	9	31
New Ellenton CCD.....	11,388	7,776	2,968	42	38	4	337	223	598
New Ellenton town (part).....	2,052	1,194	753	3	9	0	33	60	67
North Augusta CCD.....	54,044	39,473	10,926	197	382	16	1,915	1,135	3,098
Belvedere CDP.....	5,792	3,869	1,519	18	24	3	210	149	345
Burnettown town.....	2,673	2,094	380	17	20	0	107	55	171
Cleanwater CDP.....	4,370	3,042	711	28	7	2	495	85	594
Gloverville CDP.....	2,831	2,290	382	21	6	0	46	86	89
Graniteville CDP (part).....	98	71	22	0	0	0	0	5	0
Langley CDP.....	1,447	1,330	69	5	4	1	12	26	37
North Augusta city (part).....	21,126	15,670	4,312	54	238	8	427	417	886
Warrenville CDP.....	1,233	1,058	66	11	3	0	50	45	84
Salley CCD.....	2,589	1,466	1,045	11	4	0	9	54	30
Perry town.....	233	140	87	2	0	0	0	4	0
Salley town.....	398	175	210	2	0	0	0	11	7
Wagener CCD.....	4,815	3,077	1,551	26	7	4	46	104	107
Wagener town.....	797	255	516	4	3	0	0	19	12
Windsor CCD.....	6,149	4,413	1,145	51	11	1	357	171	645
Windsor town.....	121	100	10	0	1	0	5	5	17
Allendale County.....	10,419	2,465	7,672	20	41	2	134	85	239
Allendale CCD.....	4,813	858	3,777	9	25	2	88	54	155
Allendale town.....	3,482	445	2,903	8	25	2	49	50	99
Fairfax CCD.....	4,200	982	3,148	5	14	0	40	11	66
Fairfax town.....	2,025	401	1,592	2	12	0	14	4	31
Millett CCD.....	338	67	261	4	0	0	0	6	2
Sycamore CCD.....	1,068	558	486	2	2	0	6	14	16
Sycamore town.....	180	121	58	0	1	0	0	0	2
Ulmer town.....	88	61	25	2	0	0	0	0	2
Anderson County.....	187,126	149,818	30,020	478	1,405	43	2,500	2,862	5,447
Anderson CCD.....	81,309	57,746	19,778	203	888	22	1,255	1,417	2,850
Anderson city.....	26,686	16,382	8,959	72	260	5	456	552	1,089
Centerville CDP.....	6,586	5,484	875	12	71	0	59	85	180
Homeland Park CDP.....	6,296	3,936	2,001	10	18	0	187	144	355
Northlake CDP (part).....	2,862	2,423	288	16	52	1	27	55	67
Belton CCD.....	14,457	11,506	2,607	22	29	0	85	208	279
Belton city.....	4,134	3,338	685	7	12	0	16	76	77
Honea Path CCD.....	8,324	7,282	864	19	23	0	24	112	94
Honea Path town (part).....	3,526	2,749	660	8	11	0	15	83	50
Iva CCD.....	6,335	5,569	622	25	16	0	21	82	62
Iva town.....	1,218	1,112	78	9	10	0	0	9	3
Pendleton CCD.....	17,948	14,904	2,442	52	135	8	123	284	304
Clemson city (part).....	45	41	3	1	0	0	0	0	0
Northlake CDP (part).....	883	790	57	3	15	0	6	12	8
Pendleton town.....	2,964	2,142	690	9	35	2	10	76	47
Powdersville-Piedmont CCD.....	26,414	24,111	1,415	60	238	9	289	292	709
Easley city (part).....	32	29	0	0	0	1	0	2	3
Piedmont CDP (part).....	3,371	3,150	125	4	8	0	40	44	104
Powdersville CDP.....	7,618	6,648	573	23	125	4	121	124	278
Starr CCD.....	5,476	4,643	639	17	10	1	70	96	136
Starr town.....	173	160	10	0	0	1	0	2	3



Table 3.

**Race and Hispanic or Latino Origin: 2010—Con.**

[For information on confidentiality protection, nonsampling error, and definitions, see Selected Appendixes at &lt;www.census.gov/prod/cen2010/cph-1-a.pdf&gt;]

Not Hispanic or Latino									State County County Subdivision Place
Total	One race						Two or More Races		
	White	Black or African American	American Indian and Alaska Native	Asian	Native Hawaiian and Other Pacific Islander	Some Other Race			
4,389,682	2,962,740	1,279,998	16,614	58,307	2,113	5,714	64,196	<b>South Carolina</b>	
25,162	17,564	7,160	59	75	5	23	276	Abbeville County	
11,644	7,113	4,343	23	38	0	9	118	Abbeville CCD	
5,189	2,443	2,633	10	23	0	7	73	Abbeville city	
3,114	2,790	266	11	6	5	6	30	Antreville-Lowndesville CCD	
140	122	17	0	0	0	0	1	Antreville CDP	
1,079	1,033	27	4	1	0	0	14	Lake Secession CDP	
124	97	25	0	0	0	0	2	Lowndesville town	
3,033	1,561	1,408	10	2	0	4	48	Calhoun Falls CCD	
1,979	867	1,062	10	0	0	2	38	Calhoun Falls town	
3,221	2,768	404	12	4	0	2	31	Donalds CCD	
335	278	48	0	2	0	1	6	Donalds town (part)	
71	21	45	0	0	0	0	5	Honea Path town (part)	
506	436	68	1	0	0	0	1	Ware Shoals town (part)	
4,150	3,332	739	3	25	0	2	49	Due West CCD	
8	8	0	0	0	0	0	0	Donalds town (part)	
1,230	1,007	193	1	8	0	2	19	Due West town	
152,275	108,566	39,043	589	1,318	52	199	2,508	Aiken County	
56,420	38,450	16,045	218	799	27	77	804	Aiken CCD	
28,756	19,324	8,340	98	564	21	33	376	Aiken city	
2,361	1,575	725	4	1	2	1	53	Graniteville CDP (part)	
5,528	4,333	1,059	31	24	3	5	73	Aiken Northeast CCD	
7,910	5,290	2,404	35	33	1	10	137	Beech Island CCD	
95	80	14	0	0	0	0	1	North Augusta city (part)	
3,390	2,442	857	15	18	0	3	55	Jackson CCD	
1,668	1,397	231	7	13	0	1	19	Jackson town	
0	0	0	0	0	0	0	0	New Ellenton town (part)	
4,520	3,256	1,194	8	6	3	2	51	Monetta CCD	
120	84	28	0	0	0	0	8	Monetta town (part)	
10,790	7,559	2,959	35	38	4	12	183	New Ellenton CCD	
1,985	1,169	751	2	9	0	4	50	New Ellenton town (part)	
50,946	38,557	10,822	172	378	13	75	929	North Augusta CCD	
5,447	3,775	1,511	17	24	2	1	117	Belvedere CDP	
2,502	2,047	374	17	20	0	1	43	Burnettown town	
3,776	2,967	700	20	7	2	5	75	Clearwater CDP	
2,742	2,265	377	19	6	0	2	73	Gloverville CDP	
98	71	22	0	0	0	0	5	Graniteville CDP (part)	
1,410	1,311	68	5	4	0	0	22	Langley CDP	
20,240	15,302	4,266	44	236	8	39	345	North Augusta city (part)	
1,149	1,043	65	10	3	0	0	28	Warrenville CDP	
2,559	1,455	1,039	10	4	0	4	47	Salley CCD	
233	140	87	2	0	0	0	4	Perry town	
391	172	210	2	0	0	0	7	Salley town	
4,708	3,039	1,538	26	7	0	2	96	Wagener CCD	
785	252	507	4	3	0	0	19	Wagener town	
5,504	4,185	1,126	39	11	1	9	133	Windsor CCD	
104	90	9	0	1	0	0	4	Windsor town	
10,180	2,410	7,645	19	41	2	5	58	Allendale County	
4,658	829	3,758	9	25	2	1	34	Allendale CCD	
3,383	427	2,890	8	25	2	1	30	Allendale town	
4,134	961	3,142	4	14	0	4	9	Fairfax CCD	
1,994	386	1,592	2	12	0	0	2	Fairfax town	
336	66	260	4	0	0	0	6	Millett CCD	
1,052	554	485	2	2	0	0	9	Sycamore CCD	
178	119	58	0	1	0	0	0	Sycamore town	
86	59	25	2	0	0	0	0	Ulmer town	
181,679	147,362	29,810	420	1,384	29	183	2,491	Anderson County	
78,459	56,446	19,638	178	871	9	94	1,223	Anderson CCD	
25,597	15,881	8,894	63	253	4	28	474	Anderson city	
6,406	5,383	872	3	71	0	7	70	Centerville CDP	
5,941	3,793	1,989	10	18	0	5	126	Homeland Park CDP	
2,795	2,398	287	15	49	1	3	42	Northlake CDP (part)	
14,178	11,345	2,597	19	27	0	7	183	Belton CCD	
4,057	3,282	685	7	12	0	2	69	Belton city	
8,230	7,223	859	18	23	0	5	102	Honea Path CCD	
3,476	2,727	657	7	11	0	1	73	Honea Path town (part)	
6,273	5,539	621	23	15	0	1	74	Iva CCD	
1,215	1,109	78	9	10	0	0	9	Iva town	
17,644	14,748	2,431	44	135	7	22	257	Pendleton CCD	
45	41	3	1	0	0	0	0	Clemson city (part)	
875	785	57	3	15	0	3	12	Northlake CDP (part)	
2,917	2,112	684	6	35	1	5	74	Pendleton town	
25,705	23,728	1,408	49	238	9	31	242	Powdersville-Piedmont CCD	
29	26	0	0	0	1	0	2	Easley city (part)	
3,267	3,091	125	3	8	0	2	38	Piedmont CDP (part)	
7,340	6,514	569	20	125	4	14	94	Powdersville CDP	
5,340	4,578	638	17	9	1	8	89	Starr CCD	
170	157	10	0	0	1	0	2	Starr town	

Table 3.

**Race and Hispanic or Latino Origin: 2010—Con.**

[For information on confidentiality protection, nonsampling error, and definitions, see Selected Appendixes at &lt;www.census.gov/prod/cen2010/cph-1-a.pdf&gt;]

State County County Subdivision Place	Total population	Race							Two or More Races	Hispanic or Latino (of any race)
		One race								
		White	Black or African American	American Indian and Alaska Native	Asian	Native Hawaiian and Other Pacific Islander	Some Other Race			
Anderson County—Con.										
Townville CCD.....	4,085	3,837	151	8	14	0	13	62	48	
Fair Play CDP (part).....	40	40	0	0	0	0	0	0	0	
Williamston-Pelzer CCD.....	22,778	20,220	1,502	72	52	3	620	309	965	
Pelzer town.....	89	84	2	1	0	0	0	2	4	
West Pelzer town.....	880	813	45	0	1	0	7	14	31	
Williamston town.....	3,934	3,280	521	4	5	0	71	53	112	
Bamberg County.....	15,987	5,770	9,837	42	68	3	112	155	258	
Bamberg CCD.....	7,126	2,973	3,951	23	49	0	35	95	89	
Bamberg town.....	3,607	1,490	1,996	16	38	0	20	47	58	
Denmark CCD.....	6,016	984	4,919	12	13	2	52	34	114	
Denmark city.....	3,538	305	3,189	5	10	2	11	16	31	
Ehrhardt CCD.....	1,554	998	530	2	4	0	11	9	21	
Ehrhardt town.....	545	255	269	2	4	0	10	5	11	
Olar CCD.....	1,291	815	437	5	2	1	14	17	34	
Govan town.....	65	39	23	1	0	0	0	2	2	
Olar town.....	257	136	112	1	1	0	0	7	1	
Barnwell County.....	22,621	11,899	10,015	85	126	5	160	331	411	
Barnwell CCD.....	9,109	5,736	3,050	28	100	4	54	137	144	
Barnwell city.....	4,750	2,116	2,448	11	72	3	20	80	47	
Hilda town.....	447	393	48	2	0	0	0	4	7	
Blackville CCD.....	3,873	1,241	2,526	9	6	0	42	49	106	
Blackville town.....	2,406	462	1,876	5	3	0	26	34	83	
Kline-Snelling CCD.....	3,938	1,927	1,901	5	12	1	42	50	88	
Kline town.....	197	98	88	0	0	0	9	2	18	
Snelling town.....	274	224	45	0	0	0	2	3	2	
Williston CCD.....	5,701	2,995	2,538	43	8	0	22	95	73	
Elko town.....	193	78	114	0	0	0	0	1	1	
Williston town.....	3,139	1,360	1,695	24	7	0	9	44	36	
Beaufort County.....	162,233	116,606	31,290	481	1,889	119	8,515	3,333	19,567	
Beaufort-Port Royal CCD.....	45,343	28,072	13,465	213	704	60	1,481	1,348	4,242	
Beaufort city (part).....	12,262	8,216	3,169	36	174	17	328	322	830	
Burton CDP.....	6,976	3,353	3,004	30	91	16	294	188	694	
Laurel Bay CDP.....	5,891	3,944	1,408	52	74	7	182	224	652	
Port Royal town (part).....	10,678	7,346	2,206	63	263	12	393	395	1,421	
Shell Point CDP.....	2,336	1,718	423	9	49	5	69	63	196	
Bluffton CCD.....	52,777	42,409	4,659	133	618	14	3,886	1,058	8,302	
Bluffton town.....	12,530	8,950	2,025	34	245	6	911	359	2,355	
Port Royal town (part).....	0	0	0	0	0	0	0	0	0	
Hilton Head Island CCD.....	37,793	31,419	2,776	58	342	22	2,719	457	5,882	
Hilton Head Island town.....	37,099	30,751	2,766	57	339	22	2,713	451	5,861	
St. Helena Island CCD.....	22,051	13,446	7,486	71	213	22	402	411	1,041	
Beaufort city (part).....	99	84	7	0	3	0	0	5	0	
Port Royal town (part).....	0	0	0	0	0	0	0	0	0	
Sheldon CCD.....	4,269	1,260	2,904	6	12	1	27	59	100	
Beaufort city (part).....	0	0	0	0	0	0	0	0	0	
Yemassee town (part).....	119	9	102	4	3	0	0	1	3	
Berkeley County.....	177,843	118,232	44,514	1,067	4,046	184	4,990	4,810	10,755	
Bonneau CCD.....	9,720	7,137	2,334	50	22	3	58	116	142	
Bonneau town.....	487	407	60	1	7	0	5	7	8	
Bonneau Beach CDP.....	1,929	1,706	165	23	0	0	11	24	21	
Russellville CDP (part).....	246	105	135	0	1	0	4	1	4	
Cordesville CCD.....	4,016	2,421	1,469	22	12	5	30	57	45	
Jamestown town.....	72	31	40	0	0	0	0	1	0	
Cross CCD.....	7,104	3,449	3,424	74	12	0	43	102	100	
Goose Creek-Hanahan CCD.....	114,128	79,080	22,411	749	3,664	148	4,218	3,858	9,184	
Charleston city (part).....	0	0	0	0	0	0	0	0	0	
Goose Creek city (part).....	35,933	25,605	6,555	184	1,340	47	925	1,277	2,203	
Hanahan city.....	17,997	13,445	2,494	110	620	15	797	516	1,638	
Ladson CDP (part).....	10,870	7,358	2,246	79	257	8	528	394	1,150	
Moncks Corner town (part).....	32	19	10	0	3	0	0	0	0	
North Charleston city (part).....	0	0	0	0	0	0	0	0	0	
Sangaree CDP.....	8,220	5,787	1,937	69	88	13	92	234	398	
Summerville town (part).....	3,643	2,648	609	17	116	13	148	92	389	
Moncks Corner CCD.....	22,729	14,448	7,055	121	141	15	503	446	923	
Moncks Corner town (part).....	7,853	4,531	2,825	37	39	2	259	160	400	
Pinopolis CDP.....	948	882	53	5	4	1	0	3	7	
St. Stephen CCD.....	7,204	2,158	4,896	21	5	0	60	64	105	
Russellville CDP (part).....	242	20	219	0	0	0	0	3	0	
St. Stephen town.....	1,697	703	940	5	1	0	20	28	38	
Wando CCD.....	12,942	9,539	2,925	30	190	13	78	167	256	
Charleston city (part).....	8,095	7,493	299	19	136	7	35	106	158	
Calhoun County.....	15,175	8,177	6,459	52	32	9	267	179	458	
Cameron CCD.....	2,495	1,362	1,047	3	3	0	46	34	60	
Cameron town.....	424	268	143	0	1	0	5	7	5	
Fort Motte-Lone Star CCD.....	945	489	417	1	2	0	34	2	59	
St. Matthews CCD.....	6,122	2,640	3,257	22	13	1	112	77	231	

Table 3.

**Race and Hispanic or Latino Origin: 2010—Con.**

[For information on confidentiality protection, nonsampling error, and definitions, see Selected Appendixes at &lt;www.census.gov/prod/cen2010/cph-1-a.pdf&gt;]

Not Hispanic or Latino									State County County Subdivision Place
Total	One race						Two or More Races		
	White	Black or African American	American Indian and Alaska Native	Asian	Native Hawaiian and Other Pacific Islander	Some Other Race			
4,037	3,815	146	8	14	0	2	52	Anderson County—Con.	
40	40	0	0	0	0	0	0	Townville CCD	
21,813	19,940	1,472	64	52	3	13	269	Fair Play CDP (part)	
85	82	1	0	0	0	0	2	Williamston-Pelzer CCD	
849	792	43	0	1	0	0	13	Pelzer town	
3,822	3,251	515	4	5	0	0	47	West Pelzer town	
								Williamston town	
15,729	5,691	9,786	38	68	3	6	137	Bamberg County	
7,037	2,929	3,943	21	49	0	3	92	Bamberg CCD	
3,549	1,462	1,988	14	38	0	1	46	Bamberg town	
5,902	972	4,878	10	13	2	3	24	Denmark CCD	
3,507	303	3,172	3	10	2	3	14	Denmark city	
1,533	992	528	2	4	0	0	7	Ehrhardt CCD	
534	255	269	2	4	0	0	4	Ehrhardt town	
1,257	798	437	5	2	1	0	14	Olar CCD	
63	39	23	1	0	0	0	0	Govan town	
256	135	112	1	1	0	0	7	Olar town	
22,210	11,715	9,964	84	126	2	19	300	Barnwell County	
8,965	5,664	3,042	28	100	1	5	125	Barnwell CCD	
4,703	2,099	2,441	11	72	0	4	76	Barnwell city	
440	386	48	2	0	0	0	4	Hilda town	
3,767	1,195	2,512	9	6	0	3	42	Blackville CCD	
2,323	423	1,864	5	3	0	1	27	Blackville town	
3,850	1,884	1,896	5	12	1	4	48	Kline-Snelling CCD	
179	90	88	0	0	0	0	1	Kline town	
272	224	45	0	0	0	0	3	Snelling town	
5,628	2,972	2,514	42	8	0	7	85	Williston CCD	
192	78	113	0	0	0	0	1	Elko town	
3,103	1,353	1,676	23	7	0	7	37	Williston town	
142,666	107,279	30,662	338	1,822	78	217	2,270	Beaufort County	
41,101	25,980	13,156	158	673	43	98	993	Beaufort-Port Royal CCD	
11,432	7,860	3,108	29	168	10	20	237	Beaufort city (part)	
6,282	3,044	2,969	18	89	12	15	135	Burton CDP	
5,239	3,616	1,358	37	64	7	7	150	Laurel Bay CDP	
9,257	6,529	2,105	47	252	11	20	293	Port Royal town (part)	
2,140	1,605	411	9	48	0	12	55	Shell Point CDP	
44,475	38,577	4,494	73	592	10	58	671	Bluffton CCD	
10,175	7,667	1,969	19	238	4	22	256	Bluffton town	
0	0	0	0	0	0	0	0	Port Royal town (part)	
31,911	28,544	2,700	41	333	2	47	244	Hilton Head Island CCD	
31,238	27,888	2,690	41	331	2	47	239	Hilton Head Island town	
21,010	12,949	7,433	60	212	22	13	321	St. Helena Island CCD	
99	84	7	0	3	0	0	5	Beaufort city (part)	
0	0	0	0	0	0	0	0	Port Royal town (part)	
4,169	1,229	2,879	6	12	1	1	41	Sheldon CCD	
0	0	0	0	0	0	0	0	Beaufort city (part)	
116	9	99	4	3	0	0	1	Yemassee town (part)	
167,088	113,553	44,023	910	3,981	146	536	3,939	Berkeley County	
9,578	7,069	2,328	48	21	3	5	104	Bonneau CCD	
479	404	60	1	7	0	0	7	Bonneau town	
1,908	1,697	165	22	0	0	1	23	Bonneau Beach CDP	
242	105	135	0	1	0	0	1	Russellville CDP (part)	
3,971	2,403	1,469	22	12	5	6	54	Cordesville CCD	
72	31	40	0	0	0	0	1	Jamestown town	
7,004	3,406	3,420	73	11	0	5	89	Cross CCD	
104,944	74,979	22,015	624	3,606	115	486	3,119	Goose Creek-Hanahan CCD	
0	0	0	0	0	0	0	0	Charleston city (part)	
33,730	24,501	6,455	156	1,322	40	190	1,066	Goose Creek city (part)	
16,359	12,748	2,443	71	613	12	72	400	Hanahan city	
9,720	6,865	2,183	72	246	7	20	327	Ladson CDP (part)	
32	19	10	0	3	0	0	0	Moncks Corner town (part)	
0	0	0	0	0	0	0	0	North Charleston city (part)	
7,822	5,543	1,908	61	87	13	4	206	Sangaree CDP	
3,254	2,449	583	14	116	13	13	66	Summerville town (part)	
21,806	14,155	7,003	98	139	12	22	377	Moncks Corner CCD	
7,453	4,452	2,801	22	39	2	7	130	Moncks Corner town (part)	
941	875	53	5	4	1	0	3	Pinopolis CDP	
7,099	2,142	4,875	20	5	0	4	53	St. Stephen CCD	
242	20	219	0	0	0	0	3	Russellville CDP (part)	
1,659	691	935	5	1	0	3	24	St. Stephen town	
12,686	9,399	2,913	25	187	11	8	143	Wando CCD	
7,937	7,393	296	14	134	6	7	87	Charleston city (part)	
14,717	8,059	6,420	43	31	9	8	147	Calhoun County	
2,435	1,354	1,047	3	3	0	4	24	Cameron CCD	
419	268	143	0	1	0	0	7	Cameron town	
886	465	413	1	2	0	4	1	Fort Motte-Lone Star CCD	
5,891	2,573	3,228	15	12	1	0	62	St. Matthews CCD	

Table 3.

**Race and Hispanic or Latino Origin: 2010—Con.**

[For information on confidentiality protection, nonsampling error, and definitions, see Selected Appendixes at &lt;www.census.gov/prod/cen2010/cph-1-a.pdf&gt;]

State County County Subdivision Place	Total population	Race							Two or More Races	Hispanic or Latino (of any race)
		One race								
		White	Black or African American	American Indian and Alaska Native	Asian	Native Hawaiian and Other Pacific Islander	Some Other Race			
Calhoun County—Con.										
St. Matthews CCD—Con.										
St. Matthews town.....	2,021	722	1,231	4	8	1	37	18	53	
Sandy Run-Staley Crossroads CCD.....	5,613	3,686	1,738	26	14	8	75	66	108	
Charleston County.....	350,209	224,910	104,239	1,068	4,719	299	9,477	5,497	18,877	
Charleston Central CCD.....	34,638	20,962	12,526	82	405	12	177	474	696	
Charleston city (part).....	34,636	20,962	12,524	82	405	12	177	474	696	
Edisto Island CCD.....	1,879	1,011	814	7	0	1	35	11	85	
James Island CCD.....	38,249	31,517	5,659	75	342	15	204	437	742	
Charleston city (part).....	17,847	14,703	2,538	36	242	5	113	210	397	
Folly Beach city.....	2,617	2,520	39	8	12	3	14	21	45	
Johns Island CCD.....	15,181	9,568	4,257	67	78	10	975	226	1,769	
Charleston city (part).....	5,266	3,577	1,227	22	33	4	316	87	560	
Hollywood town (part).....	19	19	0	0	0	0	0	0	0	
Kiawah Island town (part).....	0	0	0	0	0	0	0	0	0	
Kiawah Island-Seabrook Island CCD.....	3,364	3,265	70	1	12	1	7	8	32	
Kiawah Island town (part).....	1,626	1,575	36	0	5	0	5	5	14	
Seabrook Island town.....	1,714	1,666	34	1	7	1	2	3	18	
McClellanville CCD.....	4,913	2,006	2,819	5	17	2	23	41	67	
Awendaw town (part).....	1,215	489	712	0	3	0	1	10	12	
McClellanville town.....	499	439	57	1	2	0	0	0	3	
Mount Pleasant town (part).....	3	3	0	0	0	0	0	0	0	
Mount Pleasant CCD.....	78,960	69,757	6,483	179	1,177	26	467	871	2,069	
Awendaw town (part).....	79	40	35	0	1	0	0	3	0	
Charleston city (part).....	0	0	0	0	0	0	0	0	0	
Isle of Palms city.....	4,133	4,036	23	6	31	0	7	30	44	
Mount Pleasant town (part).....	67,840	61,935	3,439	166	1,115	25	396	764	1,850	
Sullivan's Island town.....	1,791	1,762	14	0	3	0	2	10	20	
North Charleston CCD.....	88,544	32,251	45,716	470	1,324	122	6,570	2,091	10,792	
Goose Creek city (part).....	5	0	5	0	0	0	0	0	0	
Ladson CDP (part).....	2,920	1,126	1,376	32	40	0	247	99	404	
Lincolnville town (part).....	1,139	508	552	5	2	0	44	28	68	
North Charleston city (part).....	78,393	27,625	41,654	387	1,180	121	5,615	1,811	9,209	
Summerville town (part).....	1,010	717	221	1	33	0	7	31	61	
Ravenel-Hollywood CCD.....	13,155	6,313	6,355	29	38	5	257	158	494	
Hollywood town (part).....	4,695	1,914	2,610	9	15	3	105	39	190	
Meggett town.....	1,226	1,036	165	3	5	0	5	12	14	
Ravenel town.....	2,465	1,236	1,091	4	2	0	86	46	176	
Wadmalaw Island CCD.....	2,725	1,228	1,428	3	3	0	48	15	72	
Charleston city (part).....	0	0	0	0	0	0	0	0	0	
Rockville town.....	134	117	15	2	0	0	0	0	2	
West Ashley CCD.....	68,601	47,032	18,112	150	1,323	105	714	1,165	2,059	
Charleston city (part).....	54,239	37,523	13,903	112	1,155	94	564	888	1,640	
Hollywood town (part).....	0	0	0	0	0	0	0	0	0	
Cherokee County.....	55,342	41,525	11,278	199	313	17	1,223	787	2,032	
Blacksburg CCD.....	9,653	8,505	821	81	24	1	74	147	186	
Blacksburg town.....	1,848	1,376	396	8	9	1	12	46	18	
Smyrna town (part).....	0	0	0	0	0	0	0	0	0	
Gaffney CCD.....	34,287	22,753	9,777	70	240	15	956	476	1,482	
East Gaffney CDP.....	3,085	2,104	791	12	9	3	111	55	169	
Gaffney city.....	12,414	6,214	5,673	31	108	11	180	197	381	
Macedonia CCD.....	7,713	6,952	455	26	45	1	125	109	248	
Chesnee city (part).....	70	42	19	3	0	0	0	6	0	
Saratt CCD.....	3,689	3,315	225	22	4	0	68	55	116	
Chester County.....	33,140	19,814	12,387	136	109	5	187	502	479	
Chester CCD.....	17,911	9,133	8,332	64	57	4	82	239	218	
Chester city.....	5,607	1,786	3,672	15	11	3	25	95	69	
Eureka Mill CDP.....	1,476	625	826	2	6	1	6	10	10	
Gayle Mill CDP.....	913	384	505	5	5	0	3	11	9	
Lowrys town.....	200	163	33	0	1	0	0	3	5	
Chester West CCD.....	3,278	2,247	939	16	9	0	29	38	59	
Fort Lawn CCD.....	5,261	3,817	1,251	42	14	1	42	94	88	
Fort Lawn town.....	895	521	344	6	4	0	1	19	9	
Great Falls CCD.....	4,659	3,197	1,356	8	6	0	15	77	54	
Great Falls town.....	1,979	1,315	620	0	0	0	4	40	15	
Richburg CCD.....	2,031	1,420	509	6	23	0	19	54	60	
Richburg town.....	275	91	182	0	0	0	0	2	0	
Chesterfield County.....	46,734	29,352	15,253	237	172	12	945	763	1,666	
Cheraw CCD.....	14,516	7,335	6,687	106	100	0	59	229	151	
Cheraw town.....	5,851	2,355	3,275	44	36	0	34	107	63	
Chesterfield CCD.....	7,275	5,020	2,099	42	17	4	32	61	74	
Chesterfield town.....	1,472	875	561	3	9	0	14	10	23	
Ruby town (part).....	6	6	0	0	0	0	0	0	0	
Jefferson CCD.....	4,196	2,874	1,144	8	13	0	63	94	111	
Jefferson town.....	753	467	233	0	12	0	12	29	11	
McBee CCD.....	2,778	1,701	908	18	2	0	97	52	149	
McBee town.....	867	490	350	5	0	0	11	11	23	
Mount Croghan CCD.....	2,821	2,050	669	7	1	0	33	61	62	

Table 3.

**Race and Hispanic or Latino Origin: 2010—Con.**

[For information on confidentiality protection, nonsampling error, and definitions, see Selected Appendixes at &lt;www.census.gov/prod/cen2010/cph-1-a.pdf&gt;]

Not Hispanic or Latino									State County County Subdivision Place
Total	One race						Two or More Races		
	White	Black or African American	American Indian and Alaska Native	Asian	Native Hawaiian and Other Pacific Islander	Some Other Race			
1,968	712	1,225	4	8	1	0	18	Calhoun County—Con. St. Matthews CCD—Con. St. Matthews town	
5,505	3,667	1,732	24	14	8	0	60	Sandy Run-Staley Crossroads CCD	
331,332	217,260	103,479	838	4,660	246	471	4,378	Charleston County	
33,942	20,546	12,459	76	397	12	33	419	Charleston Central CCD	
33,940	20,546	12,457	76	397	12	33	419	Charleston city (part)	
1,794	964	813	6	0	0	0	11	Edisto Island CCD	
37,507	31,015	5,622	71	340	13	57	389	James Island CCD	
17,450	14,446	2,520	34	241	3	27	179	Charleston city (part)	
2,572	2,489	39	8	12	3	1	20	Folly Beach city	
13,412	8,900	4,230	49	78	4	14	137	Johns Island CCD	
4,706	3,377	1,214	14	33	2	3	63	Charleston city (part)	
19	19	0	0	0	0	0	0	Hollywood town (part)	
0	0	0	0	0	0	0	0	Kiawah Island town (part)	
3,332	3,240	70	1	12	1	0	8	Kiawah Island-Seabrook Island CCD	
1,612	1,566	36	0	5	0	0	5	Kiawah Island town (part)	
1,696	1,650	34	1	7	1	0	3	Seabrook Island town	
4,846	1,977	2,809	5	16	2	1	36	McClellanville CCD	
1,203	482	712	0	2	0	0	7	Awendaw town (part)	
496	436	57	1	2	0	0	0	McClellanville town	
3	3	0	0	0	0	0	0	Mount Pleasant town (part)	
76,891	68,345	6,441	143	1,161	21	62	718	Mount Pleasant CCD	
79	40	35	0	1	0	0	3	Awendaw town (part)	
0	0	0	0	0	0	0	0	Charleston city (part)	
4,089	3,996	23	6	30	0	6	28	Isle of Palms city	
65,990	60,650	3,403	131	1,103	20	55	628	Mount Pleasant town (part)	
1,771	1,743	14	0	3	0	1	10	Sullivan's Island town	
77,752	28,953	45,297	325	1,302	90	213	1,572	North Charleston CCD	
5	0	5	0	0	0	0	0	Goose Creek city (part)	
2,516	1,020	1,349	23	40	0	7	77	Ladson CDP (part)	
1,071	492	551	2	2	0	0	24	Lincolnton town (part)	
69,184	24,829	41,280	279	1,163	89	193	1,351	North Charleston city (part)	
949	667	220	1	33	0	0	28	Summerville town (part)	
12,661	6,150	6,322	28	38	4	4	115	Ravenel-Hollywood CCD	
4,505	1,849	2,598	9	15	2	0	32	Hollywood town (part)	
1,212	1,027	164	3	5	0	2	11	Meggett town	
2,289	1,184	1,073	3	2	0	2	25	Ravenel town	
2,653	1,206	1,425	3	3	0	1	15	Wadmalaw Island CCD	
0	0	0	0	0	0	0	0	Charleston city (part)	
132	115	15	2	0	0	0	0	Rockville town	
66,542	45,964	17,991	131	1,313	99	86	958	West Ashley CCD	
52,599	36,665	13,801	97	1,145	88	72	731	Charleston city (part)	
0	0	0	0	0	0	0	0	Hollywood town (part)	
53,310	40,939	11,214	129	308	6	49	665	Cherokee County	
9,467	8,449	820	33	24	1	10	130	Blacksburg CCD	
1,830	1,369	396	8	9	1	2	45	Blacksburg town	
0	0	0	0	0	0	0	0	Smyrna town (part)	
32,805	22,358	9,720	56	236	5	32	398	Gaffney CCD	
2,916	2,070	784	2	9	1	1	49	East Gaffney CDP	
12,033	6,073	5,639	30	108	3	9	171	Gaffney city	
7,465	6,855	451	18	44	0	3	94	Macedonia CCD	
70	42	19	3	0	0	0	6	Chesnee city (part)	
3,573	3,277	223	22	4	0	4	43	Saratt CCD	
32,661	19,590	12,349	130	104	5	40	443	Chester County	
17,693	9,026	8,307	62	57	4	26	211	Chester CCD	
5,538	1,769	3,657	14	11	3	8	76	Chester city	
1,466	620	822	2	6	1	5	10	Eureka Mill CDP	
904	378	505	5	5	0	3	8	Gayle Mill CDP	
195	158	33	0	1	0	0	3	Lowrys town	
3,219	2,222	935	16	9	0	4	33	Chester West CCD	
5,173	3,783	1,248	39	14	1	4	84	Fort Lawn CCD	
886	513	344	6	4	0	0	19	Fort Lawn town	
4,605	3,173	1,353	7	1	0	4	67	Great Falls CCD	
1,964	1,308	619	0	0	0	2	35	Great Falls town	
1,971	1,386	506	6	23	0	2	48	Richburg CCD	
275	91	182	0	0	0	0	2	Richburg town	
45,068	28,790	15,179	223	171	9	50	646	Chesterfield County	
14,365	7,287	6,652	99	100	0	18	209	Cheraw CCD	
5,788	2,344	3,260	38	36	0	13	97	Cheraw town	
7,201	4,990	2,088	41	17	3	4	58	Chesterfield CCD	
1,449	867	561	2	9	0	0	10	Chesterfield town	
6	6	0	0	0	0	0	0	Ruby town (part)	
4,085	2,824	1,144	8	13	0	14	82	Jefferson CCD	
742	466	233	0	12	0	2	29	Jefferson town	
2,629	1,661	908	18	2	0	2	38	McBee CCD	
844	477	350	5	0	0	1	11	McBee town	
2,759	2,038	669	7	1	0	5	39	Mount Croghan CCD	

Table 3.

**Race and Hispanic or Latino Origin: 2010—Con.**

[For information on confidentiality protection, nonsampling error, and definitions, see Selected Appendixes at &lt;www.census.gov/prod/cen2010/cph-1-a.pdf&gt;]

State County County Subdivision Place	Total population	Race							Hispanic or Latino (of any race)
		One race						Two or More Races	
		White	Black or African American	American Indian and Alaska Native	Asian	Native Hawaiian and Other Pacific Islander	Some Other Race		
Chesterfield County—Con.									
Mount Croghan CCD—Con.									
Mount Croghan town.....	195	160	15	0	0	0	11	9	15
Ruby town (part).....	354	320	28	1	0	0	4	1	3
Pageland CCD.....	9,755	5,702	3,170	40	32	6	594	211	846
Pageland town.....	2,760	1,450	909	14	18	0	312	57	385
Patrick CCD.....	5,393	4,670	576	16	7	2	67	55	273
Patrick town.....	351	265	80	2	0	0	0	4	1
Clarendon County.....	34,971	16,445	17,504	86	225	4	418	289	899
Alcolu CCD.....	2,264	979	1,213	5	4	0	43	20	62
Alcolu CDP.....	429	194	223	0	3	0	5	4	14
Manning CCD.....	13,826	6,738	6,599	30	148	2	173	136	372
Manning city.....	4,108	1,361	2,577	3	98	0	27	42	79
Manning East CCD.....	3,029	1,214	1,761	12	1	1	19	21	75
Paxville CCD.....	2,503	1,074	1,370	3	4	0	43	9	78
Paxville town.....	185	100	85	0	0	0	0	0	3
Sardinia CCD.....	3,281	1,444	1,784	9	4	0	35	5	56
Summerton CCD.....	6,541	2,374	3,976	19	55	1	48	68	141
Summerton town.....	1,000	349	620	1	14	1	10	5	16
Turbeville CCD.....	3,527	2,622	801	8	9	0	57	30	115
Turbeville town.....	766	465	277	3	4	0	14	3	22
Colleton County.....	38,892	22,173	15,178	322	126	7	499	587	1,094
Cottageville CCD.....	5,894	4,310	1,228	157	18	2	33	146	117
Cottageville town.....	762	680	56	11	4	0	0	11	16
Green Pond CCD.....	1,921	984	921	4	0	0	2	10	8
Edisto Beach town.....	414	409	4	0	0	0	1	0	2
Jacksonboro CDP.....	478	155	318	0	0	0	0	5	3
Hendersonville CCD.....	5,955	2,925	2,835	20	21	0	68	86	128
Walterboro city (part).....	714	147	521	0	12	0	7	27	15
Lodge CCD.....	1,711	1,144	506	1	1	0	55	4	88
Islandton CDP.....	70	44	25	0	0	0	1	0	1
Lodge town.....	120	97	4	0	0	0	19	0	19
Smoaks CCD.....	1,840	852	943	4	1	3	16	21	34
Smoaks town.....	126	125	0	1	0	0	0	0	0
Williams town.....	117	69	37	0	0	0	6	5	7
Walterboro CCD.....	21,571	11,958	8,745	136	85	2	325	320	719
Walterboro city (part).....	4,684	2,295	2,207	17	42	0	67	56	140
Darlington County.....	68,681	38,366	28,573	194	203	8	603	734	1,140
Darlington CCD.....	26,541	13,276	12,645	53	50	0	232	285	412
Darlington city.....	6,289	2,386	3,814	13	28	0	7	41	44
Hartsville CCD.....	19,077	10,557	7,999	51	96	6	182	186	372
Hartsville city (part).....	7,653	3,867	3,580	17	64	4	41	80	113
Lydia CDP.....	642	208	422	0	0	0	6	6	13
Lake Swamp CCD.....	4,525	2,405	2,015	4	7	0	50	44	73
Lamar CCD.....	3,544	1,894	1,596	12	5	1	11	25	33
Lamar town.....	989	478	489	6	4	0	5	7	7
North Hartsville CCD.....	11,378	9,057	1,986	56	43	1	107	128	210
Hartsville city (part).....	111	93	18	0	0	0	0	0	0
North Hartsville CDP.....	3,251	2,386	736	24	9	0	52	44	108
Society Hill CCD.....	3,616	1,177	2,332	18	2	0	21	66	40
Society Hill town.....	563	248	293	4	0	0	5	13	12
Dillon County.....	32,062	15,399	14,782	790	78	8	481	524	833
Dillon CCD.....	10,712	4,309	5,905	212	52	2	76	156	150
Dillon city.....	6,788	2,905	3,604	109	44	1	44	81	84
Hamer CCD.....	6,017	2,904	2,618	186	5	2	209	93	340
Lake View CCD.....	4,370	2,572	1,670	46	4	2	42	34	60
Lake View town.....	807	526	266	4	1	0	8	2	12
Latta CCD.....	7,496	4,342	2,777	142	15	0	44	176	114
Latta town.....	1,379	817	530	5	1	0	5	21	17
Little Rock CCD.....	3,467	1,272	1,812	204	2	2	110	65	169
Dorchester County.....	136,555	92,621	35,266	904	2,052	146	1,978	3,588	6,075
Harleyville CCD.....	5,713	3,241	2,324	39	16	0	28	65	95
Harleyville town.....	677	442	218	3	4	0	2	8	9
Reevesville CCD.....	2,563	1,407	1,107	7	4	0	16	22	27
Reevesville town (part).....	196	161	29	0	1	0	0	5	0
Ridgeville CCD.....	6,066	2,863	2,768	248	15	10	72	90	198
Ridgeville town.....	1,979	653	1,263	12	1	0	44	6	49
St. George CCD.....	5,120	2,283	2,715	33	17	2	23	47	56
Reevesville town (part).....	0	0	0	0	0	0	0	0	0
St. George town.....	2,084	1,076	974	7	11	0	8	8	17
Summerville CCD.....	117,093	82,827	26,352	577	2,000	134	1,839	3,364	5,699
Lincolnville town (part).....	0	0	0	0	0	0	0	0	0
North Charleston city (part).....	19,078	12,889	4,310	66	717	36	452	608	1,408
Summerville town (part).....	38,739	27,906	8,474	155	508	27	526	1,143	1,715

Table 3.

**Race and Hispanic or Latino Origin: 2010—Con.**

[For information on confidentiality protection, nonsampling error, and definitions, see Selected Appendixes at &lt;www.census.gov/prod/cen2010/cph-1-a.pdf&gt;]

Not Hispanic or Latino								State County County Subdivision Place
Total	One race						Two or More Races	
	White	Black or African American	American Indian and Alaska Native	Asian	Native Hawaiian and Other Pacific Islander	Some Other Race		
180	156	15	0	0	0	1	8	Chesterfield County—Con. Mount Croghan CCD—Con.
351	319	28	1	0	0	3	0	Mount Croghan town
8,909	5,498	3,161	34	31	6	4	175	Ruby town (part) Pageland CCD
2,375	1,394	906	10	18	0	1	46	Pageland town
5,120	4,492	557	16	7	0	3	45	Patrick CCD
350	265	79	2	0	0	0	4	Patrick town
34,072	16,160	17,379	71	222	4	7	229	Clarendon County
2,202	972	1,206	5	4	0	0	15	Alcolu CCD
415	190	220	0	3	0	0	2	Alcolu CDP
13,454	6,617	6,552	25	147	2	2	109	Manning CCD
4,029	1,335	2,562	3	98	0	0	31	Manning city
2,954	1,178	1,748	8	1	1	0	18	Manning East CCD
2,425	1,051	1,356	3	4	0	4	7	Paxville CCD
182	100	82	0	0	0	0	0	Paxville town
3,225	1,433	1,775	9	4	0	0	4	Sardinia CCD
6,400	2,327	3,945	14	55	1	0	58	Summerton CCD
984	347	616	1	14	1	0	5	Summerton town
3,412	2,582	797	7	7	0	1	18	Turbeville CCD
744	459	277	3	4	0	0	1	Turbeville town
37,798	21,736	15,109	308	125	7	24	489	Colleton County
5,777	4,247	1,222	156	18	2	0	132	Cottageville CCD
746	666	55	11	4	0	0	10	Cottageville town
1,913	981	918	4	0	0	0	10	Green Pond CCD
412	408	4	0	0	0	0	0	Edisto Beach town
475	155	315	0	0	0	0	5	Jacksonboro CDP
5,827	2,880	2,828	19	21	0	10	69	Hendersonville CCD
699	139	520	0	12	0	2	26	Walterboro city (part)
1,623	1,119	498	1	1	0	0	4	Lodge CCD
69	44	25	0	0	0	0	0	Islandton CDP
101	97	4	0	0	0	0	0	Lodge town
1,806	840	941	4	0	3	0	18	Smoaks CCD
126	125	0	1	0	0	0	0	Smoaks town
110	69	37	0	0	0	0	4	Williams town
20,852	11,669	8,702	124	85	2	14	256	Walterboro CCD
4,544	2,244	2,201	12	42	0	3	42	Walterboro city (part)
67,541	37,993	28,463	184	201	6	38	656	Darlington County
26,129	13,166	12,590	53	49	0	15	256	Darlington CCD
6,245	2,368	3,801	13	27	0	3	33	Darlington city
18,705	10,416	7,970	44	95	5	12	163	Hartsville CCD
7,540	3,811	3,568	16	63	4	8	70	Hartsville city (part)
629	205	420	0	0	0	0	4	Lydia CDP
4,452	2,388	2,014	4	7	0	1	38	Lake Swamp CCD
3,511	1,881	1,588	12	5	0	4	21	Lamar CCD
982	476	487	6	4	0	2	7	Lamar town
11,168	8,969	1,977	53	43	1	6	119	North Hartsville CCD
111	93	18	0	0	0	0	0	Hartsville city (part)
3,143	2,342	731	21	9	0	0	40	North Hartsville CDP
3,576	1,173	2,324	18	2	0	0	59	Society Hill CCD
551	248	288	4	0	0	0	11	Society Hill town
31,229	15,152	14,730	751	76	8	34	478	Dillon County
10,562	4,261	5,881	201	52	2	23	142	Dillon CCD
6,704	2,880	3,586	100	44	1	18	75	Dillon city
5,677	2,796	2,611	176	5	2	1	86	Hamer CCD
4,310	2,556	1,669	45	3	2	1	34	Lake View CCD
795	523	266	3	1	0	0	2	Lake View town
7,382	4,309	2,768	132	14	0	5	154	Latta CCD
1,362	813	530	5	1	0	1	12	Latta town
3,298	1,230	1,801	197	2	2	4	62	Little Rock CCD
130,480	89,427	34,861	853	2,016	127	176	3,020	Dorchester County
5,618	3,183	2,315	39	16	0	7	58	Harleyville CCD
668	437	217	3	4	0	1	6	Harleyville town
2,536	1,400	1,102	7	4	0	1	22	Reevesville CCD
196	161	29	0	1	0	0	5	Reevesville town (part)
5,868	2,771	2,763	247	10	0	4	73	Ridgeville CCD
1,930	648	1,262	12	1	0	1	6	Ridgeville town
5,064	2,265	2,706	33	17	2	0	41	St. George CCD
0	0	0	0	0	0	0	0	Reevesville town (part)
2,067	1,069	973	7	11	0	0	7	St. George town
111,394	79,808	25,975	527	1,969	125	164	2,826	Summerville CCD
0	0	0	0	0	0	0	0	Lincolnton town (part)
17,670	12,116	4,227	54	708	30	33	502	North Charleston city (part)
37,024	26,985	8,355	146	498	25	55	960	Summerville town (part)

Table 3.

**Race and Hispanic or Latino Origin: 2010—Con.**

[For information on confidentiality protection, nonsampling error, and definitions, see Selected Appendixes at &lt;www.census.gov/prod/cen2010/cph-1-a.pdf&gt;]

State County County Subdivision Place	Total population	Race							Two or More Races	Hispanic or Latino (of any race)
		One race								
		White	Black or African American	American Indian and Alaska Native	Asian	Native Hawaiian and Other Pacific Islander	Some Other Race			
Edgefield County.....	26,985	15,825	10,030	67	95	11	604	353	1,414	
Edgefield CCD.....	8,529	4,512	3,624	26	28	4	197	138	623	
Edgefield town.....	4,750	1,850	2,571	16	21	4	174	114	564	
Johnston CCD.....	4,660	2,115	2,275	7	19	0	192	52	396	
Johnston town.....	2,362	845	1,481	3	4	0	11	18	43	
Pleasant Lane CCD.....	872	263	598	2	1	0	4	4	4	
Southeast Edgefield CCD.....	9,276	7,145	1,827	21	43	7	122	111	218	
Murphys Estates CDP.....	1,441	1,291	123	6	7	0	6	8	19	
North Augusta city (part).....	124	87	36	0	0	0	0	1	1	
Trenton CCD.....	3,648	1,790	1,706	11	4	0	89	48	173	
Trenton town.....	196	129	62	0	0	0	5	0	8	
Fairfield County.....	23,956	9,236	14,167	50	55	2	182	264	374	
Monticello-Salem Crossroads CCD.....	2,209	406	1,784	9	0	0	2	8	9	
Jenkinsville town.....	46	0	46	0	0	0	0	0	0	
Ridgeway CCD.....	6,156	3,014	3,026	15	9	0	34	58	73	
Blythewood town (part).....	94	52	41	0	1	0	0	0	0	
Ridgeway town.....	319	170	145	0	0	0	2	2	3	
Winnsboro North CCD.....	4,043	1,891	2,081	2	5	1	17	46	51	
Winnsboro town (part).....	21	13	8	0	0	0	0	0	0	
Winnsboro South CCD.....	11,548	3,925	7,276	24	41	1	129	152	241	
Winnsboro town (part).....	3,529	1,297	2,142	6	12	0	33	39	71	
Winnsboro Mills CDP.....	1,898	645	1,099	8	17	0	78	51	125	
Florence County.....	136,885	75,116	56,506	464	1,671	23	1,548	1,557	3,030	
Coward CCD.....	4,006	3,123	600	22	3	1	192	65	281	
Coward town.....	752	606	106	5	0	0	23	12	33	
Danwood CCD.....	15,155	9,328	5,340	56	106	2	169	154	361	
Florence city (part).....	2,373	1,166	1,081	11	38	1	29	47	66	
Florence CCD.....	70,050	38,116	28,879	226	1,397	16	576	840	1,348	
Florence city (part).....	33,603	16,821	15,459	92	627	10	187	407	480	
Quinby town.....	932	278	637	0	1	0	1	15	3	
Johnsonville CCD.....	6,556	4,263	2,123	25	27	4	38	76	89	
Johnsonville city.....	1,480	1,096	323	3	23	4	10	21	38	
Lake City-Scranton CCD.....	12,921	4,598	7,956	37	51	0	177	102	291	
Lake City city.....	6,675	1,296	5,173	19	17	0	113	57	203	
Scranton town.....	932	366	545	3	1	0	6	11	16	
Olanta CCD.....	3,879	2,554	1,211	7	9	0	65	33	93	
Olanta town.....	563	329	213	0	2	0	9	10	12	
Pamplico CCD.....	17,645	10,040	6,989	71	54	0	264	227	455	
Florence city (part).....	1,080	548	498	3	15	0	0	16	7	
Pamplico town.....	1,226	493	683	4	2	0	29	15	43	
Sardis CCD.....	2,978	1,916	966	14	6	0	40	36	51	
Timmons ville town (part).....	0	0	0	0	0	0	0	0	0	
Timmons ville CCD.....	3,695	1,178	2,442	6	18	0	27	24	61	
Timmons ville town (part).....	2,320	385	1,898	4	14	0	5	14	29	
Georgetown County.....	60,158	38,005	20,214	136	271	14	969	549	1,867	
Andrews CCD.....	7,608	4,288	3,051	21	29	0	127	92	247	
Andrews town (part).....	2,838	890	1,846	13	24	0	43	22	102	
Georgetown CCD.....	19,865	9,768	9,076	47	108	6	649	211	1,063	
Georgetown city.....	9,163	3,461	5,192	20	60	5	307	118	490	
Plantersville CCD.....	2,957	717	2,217	2	3	0	1	17	27	
Pleasant Hill-Folly Grove CCD.....	3,592	2,040	1,492	7	1	1	24	27	48	
Sampit-North Santee CCD.....	3,913	1,370	2,429	8	5	1	59	41	111	
Waccamaw Neck CCD.....	22,223	19,822	1,949	51	125	6	109	161	371	
Murrells Inlet CDP.....	7,547	6,842	493	22	71	2	55	62	168	
Pawleys Island town.....	103	101	0	0	0	0	0	2	0	
Greenville County.....	451,225	333,084	81,497	1,401	8,849	257	17,667	8,470	36,495	
Fountain Inn CCD.....	11,560	8,765	2,262	46	27	3	263	194	654	
Fountain Inn city (part).....	5,790	3,839	1,662	20	14	2	138	115	323	
Greenville CCD.....	263,637	180,097	57,879	938	6,117	161	13,220	5,225	25,275	
Berea CDP.....	14,295	8,662	2,586	73	177	1	2,414	382	3,630	
City View CDP.....	1,345	645	377	8	1	6	269	39	449	
Dunean CDP.....	3,671	2,060	1,285	12	12	0	209	93	373	
Five Forks CDP.....	14,140	12,366	771	32	616	1	141	213	597	
Gantt CDP.....	14,229	4,137	8,418	61	36	5	1,322	250	1,877	
Golden Grove CDP (part).....	240	155	52	0	0	0	32	1	32	
Greenville city.....	58,409	37,356	17,519	148	793	54	1,486	1,053	3,443	
Judson CDP.....	2,050	626	1,214	10	2	0	115	83	269	
Mauldin city (part).....	22,881	15,723	5,152	62	808	18	619	499	1,756	
Parker CDP.....	11,431	7,083	2,475	54	51	2	1,469	297	2,373	
Sans Souci CDP.....	7,869	5,468	1,203	137	78	5	762	216	1,345	
Taylor's CDP (part).....	9,498	7,949	897	10	203	5	252	182	662	
Travelers Rest city (part).....	801	721	47	2	13	0	4	14	28	
Wade Hampton CDP.....	20,622	16,080	2,100	79	655	30	1,244	434	2,315	
Welcome CDP.....	6,668	3,908	1,860	42	26	0	711	121	1,086	
Greer CCD.....	22,219	17,757	2,571	44	384	8	1,007	448	2,445	
Greer city (part).....	15,368	11,611	2,154	37	341	7	886	332	2,082	
Highland CCD.....	14,703	13,961	276	44	48	0	226	148	517	
Greer city (part).....	206	165	18	2	1	0	20	0	48	



Table 3.

**Race and Hispanic or Latino Origin: 2010—Con.**

[For information on confidentiality protection, nonsampling error, and definitions, see Selected Appendixes at &lt;www.census.gov/prod/cen2010/cph-1-a.pdf&gt;]

Not Hispanic or Latino									State County County Subdivision Place
Total	One race						Two or More Races		
	White	Black or African American	American Indian and Alaska Native	Asian	Native Hawaiian and Other Pacific Islander	Some Other Race			
25,571	15,196	9,951	62	94	11	20	237	Edgefield County	
7,906	4,202	3,568	22	27	4	6	77	Edgefield CCD	
4,186	1,568	2,521	13	20	4	4	56	Edgefield town	
4,264	1,926	2,272	7	19	0	2	38	Johnston CCD	
2,319	815	1,481	3	4	0	0	16	Johnston town	
868	263	598	2	1	0	0	4	Pleasant Lane CCD	
9,058	7,079	1,817	21	43	7	4	87	Southeast Edgefield CCD	
1,422	1,280	122	6	7	0	0	7	Murphys Estates CDP	
123	86	36	0	0	0	0	1	North Augusta city (part)	
3,475	1,726	1,696	10	4	0	8	31	Trenton CCD	
188	126	62	0	0	0	0	0	Trenton town	
23,582	9,098	14,112	47	54	0	30	241	Fairfield County	
2,200	402	1,780	9	0	0	1	8	Monticello-Salem Crossroads CCD	
46	0	46	0	0	0	0	0	Jenkinsville town	
6,083	2,977	3,014	15	9	0	13	55	Ridgeway CCD	
94	52	41	0	1	0	0	0	Blythewood town (part)	
316	169	145	0	0	0	0	2	Ridgeway town	
3,992	1,872	2,074	2	5	0	1	38	Winnboro North CCD	
21	13	8	0	0	0	0	0	Winnboro town (part)	
11,307	3,847	7,244	21	40	0	15	140	Winnboro South CCD	
3,458	1,267	2,131	6	12	0	5	37	Winnboro town (part)	
1,773	614	1,083	5	16	0	5	50	Winnboro Mills CDP	
133,855	74,105	56,204	424	1,660	23	121	1,318	Florence County	
3,725	3,063	595	19	3	1	1	43	Coward CCD	
719	598	106	5	0	0	1	9	Coward town	
14,794	9,186	5,301	51	105	2	19	130	Danwood CCD	
2,307	1,143	1,069	11	38	1	2	43	Florence city (part)	
68,702	37,571	28,736	204	1,389	16	65	721	Florence CCD	
33,123	16,607	15,407	77	624	10	36	362	Florence city (part)	
929	278	636	0	0	0	1	14	Quinby town	
6,467	4,234	2,102	25	27	4	3	72	Johnsonville CCD	
1,442	1,079	312	3	23	4	0	21	Johnsonville city	
12,630	4,535	7,911	35	51	0	13	85	Lake City-Scranton CCD	
6,472	1,251	5,137	17	17	0	4	46	Lake City city	
916	364	543	3	1	0	0	5	Scranton town	
3,786	2,532	1,204	6	9	0	3	32	Olanta CCD	
551	326	213	0	2	0	0	10	Olanta town	
17,190	9,913	6,956	64	52	0	17	188	Pamplico CCD	
1,073	545	496	3	15	0	0	14	Florence city (part)	
1,183	491	672	4	2	0	0	14	Pamplico town	
2,927	1,908	966	14	6	0	0	33	Sardis CCD	
0	0	0	0	0	0	0	0	Timmons ville town (part)	
3,634	1,163	2,433	6	18	0	0	14	Timmons ville CCD	
2,291	376	1,889	4	14	0	0	8	Timmons ville town (part)	
58,291	37,311	20,128	128	269	6	31	418	Georgetown County	
7,361	4,211	3,036	20	28	0	5	61	Andrews CCD	
2,736	845	1,836	13	23	0	4	15	Andrews town (part)	
18,802	9,430	9,034	41	107	1	17	172	Georgetown CCD	
8,673	3,325	5,161	19	60	0	12	96	Georgetown city	
2,930	699	2,209	2	3	0	1	16	Plantersville CCD	
3,544	2,023	1,486	7	1	0	2	25	Pleasant Hill-Folly Grove CCD	
3,802	1,344	2,423	7	5	0	1	22	Sampit-North Santee CCD	
21,852	19,604	1,940	51	125	5	5	122	Waccamaw Neck CCD	
7,379	6,749	491	22	71	2	2	42	Murrells Inlet CDP	
103	101	0	0	0	0	0	2	Pawleys Island town	
414,730	317,197	80,569	915	8,772	217	717	6,343	Greenville County	
10,906	8,437	2,238	39	27	3	9	153	Fountain Inn CCD	
5,467	3,680	1,652	19	14	2	4	96	Fountain Inn city (part)	
238,362	170,176	57,254	537	6,060	140	415	3,780	Greenville CCD	
10,665	7,694	2,553	36	172	1	17	192	Berea CDP	
896	503	371	3	1	4	3	11	City View CDP	
3,298	1,925	1,275	11	11	0	2	74	Dunean CDP	
13,543	11,927	763	28	614	1	19	191	Five Forks CDP	
12,352	3,756	8,359	24	32	4	11	166	Gantt CDP	
208	155	52	0	0	0	0	1	Golden Grove CDP (part)	
54,966	35,776	17,377	91	782	46	87	807	Greenville city	
1,781	524	1,206	5	2	0	1	43	Judson CDP	
21,125	14,743	5,090	45	803	16	60	368	Mauldin city (part)	
9,058	6,337	2,423	35	48	2	18	195	Parker CDP	
6,524	5,064	1,179	38	74	1	10	158	Sans Souci CDP	
8,836	7,593	887	10	202	5	10	129	Taylors CDP (part)	
773	701	45	1	13	0	0	13	Travelers Rest city (part)	
18,307	15,161	2,071	59	653	28	29	306	Wade Hampton CDP	
5,582	3,602	1,846	10	24	0	12	88	Welcome CDP	
19,774	16,483	2,522	26	382	8	29	324	Greer CCD	
13,286	10,552	2,117	20	339	7	29	222	Greer city (part)	
14,186	13,700	264	43	47	0	12	120	Highland CCD	
158	137	18	2	1	0	0	0	Greer city (part)	

Table 3.

**Race and Hispanic or Latino Origin: 2010—Con.**

[For information on confidentiality protection, nonsampling error, and definitions, see Selected Appendixes at &lt;www.census.gov/prod/cen2010/cph-1-a.pdf&gt;]

State County County Subdivision Place	Total population	Race							Hispanic or Latino (of any race)
		One race							
		White	Black or African American	American Indian and Alaska Native	Asian	Native Hawaiian and Other Pacific Islander	Some Other Race	Two or More Races	
Greenville County—Con.									
Piedmont CCD.....	17,192	11,293	4,984	52	85	11	341	426	909
Golden Grove CDP (part).....	2,227	1,658	481	4	10	1	17	56	62
Piedmont CDP (part).....	1,732	1,399	274	12	4	0	2	41	26
Simpsonville CCD.....	47,859	38,737	6,312	89	634	36	1,192	859	3,185
Fountain Inn city (part).....	299	226	59	0	2	0	10	2	21
Mauldin city (part).....	8	8	0	0	0	0	0	0	0
Simpsonville city.....	18,238	13,798	3,000	53	231	20	711	425	1,619
Slater-Marietta CCD.....	4,949	4,454	175	17	11	1	221	70	297
Slater-Marietta CDP.....	2,176	1,929	16	14	3	0	189	25	238
Taylors CCD.....	37,886	30,553	4,285	77	1,400	30	857	684	2,483
Greer city (part).....	3,061	2,478	263	6	159	1	93	61	274
Taylors CDP (part).....	12,119	8,673	2,325	25	343	21	471	261	1,135
Tigerville CCD.....	8,186	7,520	403	30	46	3	95	89	111
Greer city (part).....	0	0	0	0	0	0	0	0	0
Tigerville CDP.....	1,312	1,144	105	2	6	0	50	5	18
Travelers Rest CCD.....	14,055	12,438	1,104	42	75	2	180	214	439
Travelers Rest city (part).....	3,775	2,937	654	9	38	1	77	59	178
Woodville CCD.....	8,979	7,509	1,246	22	22	2	65	113	180
Ware Place CDP.....	228	191	29	2	0	0	3	3	3
Greenwood County.....	69,661	43,783	21,846	196	572	25	2,420	819	3,789
Greenwood CCD.....	49,961	29,539	16,858	149	525	22	2,236	632	3,441
Corona CDP.....	191	146	37	0	0	0	3	5	7
Greenwood city.....	23,222	10,367	10,389	89	235	15	1,802	325	2,550
Promised Land CDP.....	511	21	481	0	2	0	6	1	4
Kirksey CCD.....	2,035	1,775	206	4	6	0	20	24	35
Ninety Six CCD.....	7,383	5,039	2,195	19	24	1	39	66	98
Ninety Six town.....	1,998	1,563	394	5	8	0	9	19	24
Troy CCD.....	2,010	1,369	545	14	1	0	69	12	102
Bradley CDP.....	170	113	57	0	0	0	0	0	3
Troy town.....	93	80	10	1	0	0	2	0	3
Ware Shoals-Hodges CCD.....	8,272	6,061	2,042	10	16	2	56	85	113
Cokesbury CDP.....	215	52	161	0	0	0	0	2	0
Hodges town.....	155	138	12	1	0	0	1	3	2
Ware Shoals town (part).....	1,660	1,229	385	1	2	0	15	28	26
Hampton County.....	21,090	8,999	11,359	66	113	8	274	271	744
Brunson CCD.....	1,151	631	506	1	0	0	8	5	22
Brunson town.....	554	313	233	1	0	0	3	4	5
Estill CCD.....	6,590	2,571	3,676	38	12	6	206	81	531
Estill town.....	2,040	361	1,594	12	3	0	51	19	98
Gifford town.....	288	12	271	0	0	0	1	4	0
Luray town.....	127	58	55	0	0	0	11	3	28
Furman-Scotia CCD.....	1,986	387	1,561	1	0	0	11	26	38
Furman town.....	239	62	175	0	0	0	0	2	3
Scotia town.....	215	62	153	0	0	0	0	0	0
Hampton-Varnville CCD.....	8,708	4,436	4,016	22	80	1	44	109	116
Hampton town.....	2,808	1,415	1,280	14	55	1	19	24	48
Varnville town.....	2,162	747	1,364	3	18	0	2	28	8
Yemassee CCD.....	2,655	974	1,600	4	21	1	5	50	37
Yemassee town (part).....	908	415	458	1	11	1	3	19	22
Horry County.....	269,291	215,071	36,202	1,279	2,816	305	8,366	5,252	16,683
Aynor CCD.....	10,052	9,024	756	71	11	1	81	108	276
Aynor town.....	560	457	88	5	2	0	0	8	4
Conway CCD.....	39,715	26,832	10,816	155	171	30	1,022	689	1,881
Bucksport CDP.....	876	70	790	0	0	0	7	9	17
Conway city (part).....	13,306	7,248	5,594	30	75	5	159	195	394
Conway East CCD.....	65,364	54,047	6,859	263	960	61	1,690	1,484	3,973
Conway city (part).....	3,797	2,939	737	8	42	2	13	56	106
Forestbrook CDP.....	4,612	3,960	351	14	62	3	105	117	266
Myrtle Beach city (part).....	258	217	13	0	26	0	0	2	6
North Myrtle Beach city (part).....	1,449	1,344	45	6	21	0	16	17	42
Red Hill CDP.....	13,223	10,779	1,314	60	161	9	613	287	1,130
Socastee CDP (part).....	2,998	2,610	121	17	16	14	137	83	299
Floyds Crossroads CCD.....	3,301	2,401	753	21	11	0	68	47	122
Little River CCD.....	33,652	28,498	3,370	175	280	20	786	523	1,602
Atlantic Beach town.....	334	98	182	3	0	0	36	15	55
Briarcliffe Acres town.....	457	438	5	0	3	4	0	7	5
Little River CDP.....	8,960	7,978	593	48	77	0	152	112	290
North Myrtle Beach city (part).....	12,303	11,089	411	69	107	9	439	179	829
Longs CCD.....	6,645	4,229	2,135	39	29	2	108	103	324
Loris CCD.....	15,878	10,800	4,312	103	67	3	353	240	602
Loris city.....	2,396	1,292	951	8	29	2	64	50	106
Myrtle Beach CCD.....	94,684	79,240	7,201	452	1,287	188	4,258	2,058	7,903
Garden City CDP.....	9,209	8,776	153	25	28	13	81	133	269
Myrtle Beach city (part).....	26,851	19,371	3,751	199	373	81	2,347	729	3,702
North Myrtle Beach city (part).....	0	0	0	0	0	0	0	0	0
Socastee CDP (part).....	16,954	13,712	1,404	99	346	17	876	500	1,850
Surfside Beach town.....	3,837	3,688	33	15	22	1	28	50	78

Table 3.

**Race and Hispanic or Latino Origin: 2010—Con.**

[For information on confidentiality protection, nonsampling error, and definitions, see Selected Appendixes at &lt;www.census.gov/prod/cen2010/cph-1-a.pdf&gt;]

Not Hispanic or Latino									State County County Subdivision Place
Total	One race						Two or More Races		
	White	Black or African American	American Indian and Alaska Native	Asian	Native Hawaiian and Other Pacific Islander	Some Other Race			
16,283	10,812	4,957	42	85	4	38	345	Greenville County—Con.	
2,165	1,621	479	4	10	1	2	48	Piedmont CCD	
1,706	1,378	274	12	4	0	1	37	Golden Grove CDP (part)	
44,674	36,988	6,204	68	629	33	64	688	Piedmont CDP (part)	
278	215	59	0	2	0	0	2	Simpsonville CCD	
8	8	0	0	0	0	0	0	Fountain Inn city (part)	
16,619	13,024	2,940	37	228	18	38	334	Mauldin city (part)	
4,652	4,390	175	17	11	1	1	57	Simpsonville city	
1,938	1,884	16	14	3	0	1	20	Slater-Marietta CCD	
35,403	29,151	4,222	58	1,390	22	63	497	Slater-Marietta CDP	
2,787	2,306	263	2	157	1	9	49	Taylors CCD	
10,984	8,100	2,289	22	340	14	30	189	Greer city (part)	
8,075	7,472	399	26	45	3	48	82	Taylors CDP (part)	
0	0	0	0	0	0	0	0	Tigerville CCD	
1,294	1,136	105	2	6	0	42	3	Greer city (part)	
13,616	12,190	1,095	39	75	1	26	190	Tigerville CDP	
3,597	2,839	652	9	38	0	10	49	Travelers Rest CCD	
8,799	7,398	1,239	20	21	2	12	107	Travelers Rest city (part)	
225	189	29	2	0	0	2	3	Woodville CCD	
								Ware Place CDP	
65,872	42,709	21,728	139	568	11	86	631	Greenwood County	
46,520	28,601	16,752	96	521	8	68	474	Greenwood CCD	
184	146	37	0	0	0	0	1	Coronaca CDP	
20,672	9,795	10,334	48	232	4	43	216	Greenwood city	
507	21	481	0	2	0	2	1	Promised Land CDP	
2,000	1,761	206	3	6	0	0	24	Kirksey CCD	
7,285	5,002	2,184	17	24	1	3	54	Ninety Six CCD	
1,974	1,550	393	4	8	0	0	19	Ninety Six town	
1,908	1,337	545	13	1	0	2	10	Troy CCD	
167	110	57	0	0	0	0	0	Bradley CDP	
90	79	10	1	0	0	0	0	Troy town	
8,159	6,008	2,041	10	16	2	13	69	Ware Shoals-Hodges CCD	
215	52	161	0	0	0	0	2	Cokesbury CDP	
153	137	12	1	0	0	0	3	Hodges town	
1,634	1,226	385	1	2	0	2	18	Ware Shoals town (part)	
20,346	8,699	11,264	45	106	7	14	211	Hampton County	
1,129	624	500	1	0	0	0	4	Brunson CCD	
549	312	232	1	0	0	0	4	Brunson town	
6,059	2,333	3,625	27	8	5	5	56	Estill CCD	
1,942	326	1,586	12	1	0	3	14	Estill town	
288	12	271	0	0	0	1	4	Gifford town	
99	43	54	0	0	0	0	2	Luray town	
1,948	384	1,545	1	0	0	0	18	Furman-Scotia CCD	
236	60	174	0	0	0	0	2	Furman town	
215	62	153	0	0	0	0	0	Scotia town	
8,592	4,395	4,004	12	77	1	9	94	Hampton-Varnville CCD	
2,760	1,396	1,275	5	52	1	8	23	Hampton town	
2,154	743	1,362	2	18	0	1	28	Varnville town	
2,618	963	1,590	4	21	1	0	39	Yemassee CCD	
886	409	450	1	11	1	0	14	Yemassee town (part)	
252,608	208,096	35,753	1,075	2,774	232	395	4,283	Horry County	
9,776	8,861	746	62	11	0	1	95	Aynor CCD	
556	455	88	5	2	0	0	6	Aynor town	
37,834	26,209	10,718	130	162	8	33	574	Conway CCD	
859	66	784	0	0	0	0	9	Bucksport CDP	
12,912	7,109	5,529	19	71	4	10	170	Conway city (part)	
61,391	52,147	6,723	230	940	41	108	1,202	Conway East CCD	
3,691	2,872	722	8	42	2	0	45	Conway city (part)	
4,346	3,829	339	11	61	3	11	92	Forestbrook CDP	
252	212	13	0	26	0	0	1	Myrtle Beach city (part)	
1,407	1,321	45	6	21	0	0	14	North Myrtle Beach city (part)	
12,093	10,371	1,290	52	150	3	14	213	Red Hill CDP	
2,699	2,477	116	13	15	2	3	73	Socastee CDP (part)	
3,179	2,351	19	19	11	0	3	45	Floyds Crossroads CCD	
32,050	27,801	3,338	165	278	16	17	435	Little River CCD	
279	86	181	3	0	0	0	9	Atlantic Beach town	
452	433	5	0	3	4	0	7	Briarcliffe Acres town	
8,670	7,859	587	45	77	0	4	98	Little River CDP	
11,474	10,744	400	62	105	9	7	147	North Myrtle Beach city (part)	
6,321	4,061	2,119	30	29	2	1	79	Longs CCD	
15,276	10,616	4,287	92	66	3	16	196	Loris CCD	
2,290	1,264	944	8	28	2	7	37	Loris city	
86,781	76,050	7,072	347	1,277	162	216	1,657	Myrtle Beach CCD	
8,940	8,599	144	25	28	6	12	126	Garden City CDP	
23,149	18,168	3,699	139	371	67	110	595	Myrtle Beach city (part)	
0	0	0	0	0	0	0	0	North Myrtle Beach city (part)	
15,104	12,922	1,366	74	340	13	18	371	Socastee CDP (part)	
3,759	3,644	31	14	22	1	1	46	Surfside Beach town	

Table 3.

**Race and Hispanic or Latino Origin: 2010—Con.**

[For information on confidentiality protection, nonsampling error, and definitions, see Selected Appendixes at &lt;www.census.gov/prod/cen2010/cph-1-a.pdf&gt;]

State County County Subdivision Place	Total population	Race							Two or More Races	Hispanic or Latino (of any race)
		One race								
		White	Black or African American	American Indian and Alaska Native	Asian	Native Hawaiian and Other Pacific Islander	Some Other Race			
Jasper County.....	24,777	10,658	11,406	122	176	13	2,050	352	3,752	
Grays-Tillman CCD.....	5,160	2,432	2,573	12	1	1	88	53	235	
Ridgeland town (part).....	20	20	0	0	0	0	0	0	4	
Hardeeville CCD.....	7,683	2,969	3,173	40	96	8	1,239	158	2,094	
Hardeeville city (part).....	2,406	898	911	23	42	0	462	70	796	
Ridgeland CCD.....	11,934	5,257	5,660	70	79	4	723	141	1,423	
Hardeeville city (part).....	546	393	113	0	16	0	13	11	43	
Ridgeland town (part).....	4,016	1,584	2,067	47	21	3	253	41	605	
Kershaw County.....	61,697	43,965	15,188	197	302	29	1,040	976	2,298	
Bethune CCD.....	2,498	1,674	770	11	5	0	11	27	35	
Bethune town.....	334	291	38	4	0	0	0	1	7	
Boykin CCD.....	2,987	1,777	1,115	6	4	0	50	35	93	
Boykin CDP.....	100	80	6	0	0	0	10	4	16	
Camden CCD.....	17,410	10,467	6,257	36	90	8	321	231	691	
Camden city.....	6,838	4,250	2,403	11	48	0	52	74	166	
Camden Northeast CCD.....	4,639	3,235	1,197	11	21	0	114	61	197	
Elgin CCD.....	29,091	22,770	4,948	113	178	21	501	560	1,192	
Elgin town.....	1,311	1,095	146	6	3	0	32	29	77	
Lugoff CDP.....	7,434	5,942	1,253	18	36	4	76	105	201	
Mount Pisgah CCD.....	2,806	2,416	304	11	1	0	34	40	72	
Westville CCD.....	2,266	1,626	597	9	3	0	9	22	18	
Lancaster County.....	76,652	54,844	18,278	235	494	17	1,815	969	3,384	
Heath Springs CCD.....	5,483	3,805	1,563	14	11	1	31	58	47	
Heath Springs town.....	790	356	418	1	2	1	6	6	1	
Kershaw CCD.....	8,474	5,996	2,264	27	23	0	78	86	136	
Kershaw town.....	1,803	1,273	478	13	7	0	8	24	24	
Lancaster CCD.....	39,148	24,675	12,356	100	170	9	1,353	485	2,015	
Elgin CDP.....	2,607	1,829	522	2	1	0	229	24	271	
Irwin CDP.....	1,405	952	406	4	1	0	30	12	51	
Lancaster city.....	8,526	3,664	4,378	15	79	1	296	93	488	
Springdale CDP.....	2,574	1,609	713	10	7	0	168	67	257	
Tradesville CCD.....	3,818	3,402	331	14	9	0	19	43	43	
Van Wyck CCD.....	19,729	16,966	1,764	80	281	7	334	297	1,143	
Laurens County.....	66,537	46,848	16,933	153	183	34	1,532	854	2,729	
Clinton CCD.....	14,740	9,509	4,750	24	78	2	171	206	289	
Clinton city.....	8,490	5,047	3,140	19	48	2	106	128	187	
Cross Hill CCD.....	5,445	3,700	1,604	11	8	1	77	44	143	
Cross Hill town.....	507	195	301	0	1	0	4	6	10	
Mountville CDP.....	108	87	14	0	1	0	6	0	6	
Waterloo town.....	166	76	87	0	0	0	0	3	0	
Gray Court CCD.....	16,330	12,623	2,882	55	29	22	471	248	852	
Fountain Inn city (part).....	1,710	900	711	2	7	11	42	37	125	
Gray Court town.....	795	358	332	2	0	1	88	14	122	
Joanna CCD.....	2,427	1,973	364	9	7	2	53	19	93	
Joanna CDP.....	1,539	1,220	252	9	4	0	43	11	73	
Laurens CCD.....	21,081	12,932	7,068	42	53	5	727	254	1,260	
Laurens city.....	9,139	4,801	3,916	24	27	2	261	108	524	
Watts Mills CDP.....	1,635	947	342	3	7	3	295	38	479	
Princeton CCD.....	6,514	6,111	265	12	8	2	33	83	92	
Princeton CDP.....	62	45	7	0	0	0	0	10	0	
Ware Shoals town (part).....	0	0	0	0	0	0	0	0	0	
Lee County.....	19,220	6,419	12,359	51	59	3	162	167	334	
Ashwood CCD.....	4,001	1,771	2,105	15	6	0	63	41	104	
Bishopville CCD.....	10,455	3,261	6,975	33	49	3	67	67	149	
Bishopville city.....	3,471	908	2,474	10	28	1	17	33	40	
Lynchburg CCD.....	1,631	259	1,343	1	0	0	13	15	23	
Lynchburg town.....	373	58	315	0	0	0	0	0	8	
St. Charles CCD.....	1,583	339	1,201	0	2	0	10	31	27	
Stokes Bridge-Cypress Crossroads CCD.....	1,550	789	735	2	2	0	9	13	31	
Lexington County.....	262,391	208,023	37,522	1,134	3,729	130	6,984	4,869	14,529	
Batesburg-Leesville CCD.....	9,176	5,915	2,818	30	44	8	234	127	450	
Batesburg-Leesville town (part).....	4,895	2,514	2,191	7	33	1	90	59	167	
Chapin CCD.....	14,228	13,226	660	33	59	5	92	153	321	
Chapin town.....	1,445	1,201	169	4	19	0	27	25	75	
Gilbert CCD.....	20,028	17,892	1,109	83	54	8	691	191	1,175	
Gilbert town.....	565	504	19	2	0	0	39	1	50	
Summit town.....	402	366	32	1	0	0	0	3	7	
Irmo CCD.....	34,273	24,045	7,960	98	943	41	376	810	1,098	
Columbia city (part).....	559	305	196	5	22	0	8	23	19	
Irmo town (part).....	4,165	2,863	1,072	13	78	0	32	107	132	
Seven Oaks CDP.....	15,144	9,140	4,851	40	422	34	234	423	572	
Lexington CCD.....	82,769	71,297	6,982	297	1,634	26	1,196	1,337	3,403	
Cayce city (part).....	812	545	157	5	49	0	28	28	79	
Lexington town (part).....	17,869	14,433	2,264	48	665	6	192	261	631	
Oak Grove CDP (part).....	5,566	4,701	489	26	100	3	138	109	324	
Red Bank CDP.....	9,617	8,138	991	47	53	2	200	186	382	
Pelion CCD.....	24,185	20,716	2,204	155	112	14	476	508	1,201	

Table 3.

**Race and Hispanic or Latino Origin: 2010—Con.**

[For information on confidentiality protection, nonsampling error, and definitions, see Selected Appendixes at &lt;www.census.gov/prod/cen2010/cph-1-a.pdf&gt;]

Not Hispanic or Latino									State County County Subdivision Place
Total	One race						Two or More Races		
	White	Black or African American	American Indian and Alaska Native	Asian	Native Hawaiian and Other Pacific Islander	Some Other Race			
21,025	9,263	11,303	49	169	5	21	215	Jasper County	
4,925	2,314	2,556	5	1	1	0	48	Grays-Tillman CCD	
16	16	0	0	0	0	0	0	Ridgeland town (part)	
5,589	2,232	3,152	26	94	0	9	76	Hardeeville CCD	
1,610	608	907	12	41	0	5	37	Hardeeville city (part)	
10,511	4,717	5,595	18	74	4	12	91	Ridgeland CCD	
503	368	112	0	15	0	1	7	Hardeeville city (part)	
3,411	1,329	2,031	7	17	3	0	24	Ridgeland town (part)	
59,399	43,009	15,057	182	296	26	55	774	Kershaw County	
2,463	1,654	766	11	5	0	0	27	Bethune CCD	
327	284	38	4	0	0	0	1	Bethune town	
2,894	1,749	1,112	5	4	0	0	24	Boykin CCD	
84	74	6	0	0	0	0	4	Boykin CDP	
16,719	10,202	6,190	33	90	6	13	185	Camden CCD	
6,672	4,168	2,379	11	48	0	3	63	Camden city	
4,442	3,177	1,189	10	21	0	1	44	Camden Northeast CCD	
27,899	22,222	4,909	103	172	20	34	439	Elgin CCD	
1,234	1,065	139	2	3	0	3	22	Elgin town	
7,233	5,837	1,246	16	35	3	11	85	Lugoff CDP	
2,734	2,386	302	11	1	0	1	33	Mount Pisgah CCD	
2,248	1,619	589	9	3	0	6	22	Westville CCD	
73,268	53,490	18,162	214	492	15	120	775	Lancaster County	
5,436	3,790	1,563	11	11	1	6	54	Heath Springs CCD	
789	355	418	1	2	1	6	6	Heath Springs town	
8,338	5,927	2,257	26	23	0	23	82	Kershaw CCD	
1,779	1,258	477	13	7	0	0	24	Kershaw town	
37,133	24,142	12,284	95	170	7	62	373	Lancaster CCD	
2,336	1,788	519	2	1	0	2	24	Elgin CDP	
1,354	935	406	4	1	0	0	8	Irwin CDP	
8,038	3,515	4,353	15	79	0	7	69	Lancaster city	
2,317	1,543	710	6	7	0	6	45	Springdale CDP	
3,775	3,383	327	13	9	0	4	39	Tradesville CCD	
18,586	16,248	1,731	69	279	7	25	227	Van Wyck CCD	
63,808	45,900	16,808	137	175	25	50	713	Laurens County	
14,451	9,435	4,725	20	77	2	8	184	Clinton CCD	
8,303	4,998	3,121	15	47	2	7	113	Clinton city	
5,302	3,656	1,579	11	8	1	4	43	Cross Hill CCD	
497	191	299	0	1	0	0	6	Cross Hill town	
102	87	14	0	1	0	0	0	Mountville CDP	
166	76	87	0	0	0	0	3	Waterloo town	
15,478	12,309	2,866	46	28	16	16	197	Gray Court CCD	
1,585	826	705	2	7	11	1	33	Fountain Inn city (part)	
673	328	332	2	0	1	0	10	Gray Court town	
2,334	1,935	364	9	7	2	0	17	Joanna CCD	
1,466	1,191	252	9	4	0	0	10	Joanna CDP	
19,821	12,507	7,011	39	47	2	18	197	Laurens CCD	
8,615	4,587	3,879	21	24	2	5	97	Laurens city	
1,156	794	329	3	7	0	5	18	Watts Mills CDP	
6,422	6,058	263	12	8	2	4	75	Princeton CCD	
62	45	7	0	0	0	0	10	Princeton CDP	
0	0	0	0	0	0	0	0	Ware Shoals town (part)	
18,886	6,322	12,315	49	58	3	6	133	Lee County	
3,897	1,757	2,090	13	6	0	1	30	Ashwood CCD	
10,306	3,203	6,956	33	49	3	4	58	Bishopville CCD	
3,431	902	2,462	10	28	1	0	28	Bishopville city	
1,608	253	1,340	1	0	0	0	14	Lynchburg CCD	
365	52	313	0	0	0	0	0	Lynchburg town	
1,556	339	1,196	0	2	0	0	19	St. Charles CCD	
1,519	770	733	2	1	0	1	12	Stokes Bridge-Cypress Crossroads CCD	
247,862	201,946	36,995	957	3,693	105	330	3,836	Lexington County	
8,726	5,753	2,799	20	44	3	11	96	Batesburg-Leesville CCD	
4,728	2,446	2,181	7	33	1	4	56	Batesburg-Leesville town (part)	
13,907	13,017	648	30	58	5	7	142	Chapin CCD	
1,370	1,157	165	4	19	0	1	24	Chapin town	
18,853	17,464	1,095	70	54	8	20	142	Gilbert CCD	
515	495	17	2	0	0	0	1	Gilbert town	
395	359	32	1	0	0	0	3	Summit town	
33,175	23,476	7,887	85	936	39	72	680	Irmo CCD	
540	288	196	3	22	0	8	23	Columbia city (part)	
4,033	2,780	1,064	13	78	0	11	87	Irmo town (part)	
14,572	8,891	4,810	31	417	32	32	359	Seven Oaks CDP	
79,366	69,344	6,896	280	1,626	18	89	1,113	Lexington CCD	
733	504	153	5	48	0	0	23	Cayce city (part)	
17,238	14,026	2,237	47	664	6	29	229	Lexington town (part)	
5,242	4,535	486	26	100	2	5	88	Oak Grove CDP (part)	
9,235	7,990	983	44	52	0	13	153	Red Bank CDP	
22,984	20,135	2,152	141	107	11	25	413	Pelion CCD	

Table 3.

**Race and Hispanic or Latino Origin: 2010—Con.**

[For information on confidentiality protection, nonsampling error, and definitions, see Selected Appendixes at &lt;www.census.gov/prod/cen2010/cph-1-a.pdf&gt;]

State County County Subdivision Place	Total population	Race							Two or More Races	Hispanic or Latino (of any race)
		One race								
		White	Black or African American	American Indian and Alaska Native	Asian	Native Hawaiian and Other Pacific Islander	Some Other Race			
Lexington County—Con.										
Pelion CCD—Con.										
Pelion town.....	674	628	10	0	5	0	23	8	38	
Swansea CCD.....	16,186	12,132	2,982	116	50	6	482	418	959	
Gaston town (part).....	1,127	995	55	3	5	1	30	38	55	
Swansea town.....	827	333	447	14	1	0	14	18	16	
West Columbia-Cayce CCD.....	61,546	42,800	12,807	322	833	22	3,437	1,325	5,922	
Cayce city (part).....	11,559	7,822	2,993	47	187	9	265	236	456	
Gaston town (part).....	518	392	96	3	2	0	11	14	35	
Lexington town (part).....	1	1	0	0	0	0	0	0	0	
Oak Grove CDP (part).....	4,725	3,409	669	18	61	2	492	74	772	
Pine Ridge town.....	2,064	1,787	201	6	26	0	16	28	38	
South Congaree town.....	2,306	1,966	222	12	34	0	33	39	64	
Springdale town.....	2,636	2,220	281	9	44	1	39	42	95	
West Columbia city.....	14,988	10,186	2,769	119	271	3	1,290	350	2,174	
McCormick County.....	10,233	4,985	5,083	10	34	6	23	92	81	
McCormick CCD.....	5,759	2,134	3,524	5	23	6	22	45	59	
McCormick town.....	2,783	1,900	820	5	14	5	13	26	45	
Mount Carmel CCD.....	2,356	1,693	643	1	10	0	0	9	8	
Mount Carmel CDP.....	216	19	192	0	4	0	0	1	0	
Willington CDP.....	142	20	122	0	0	0	0	0	0	
Parksville CCD.....	2,118	1,158	916	4	1	0	1	38	14	
Clarks Hill CDP.....	381	70	299	0	0	0	0	12	0	
Modoc CDP.....	218	209	5	2	0	0	0	2	2	
Parksville town.....	117	110	3	0	0	0	0	4	1	
Plum Branch town.....	82	59	20	0	0	0	0	3	0	
Marion County.....	33,062	13,434	18,476	144	176	2	417	413	791	
Brittons Neck CCD.....	2,369	889	1,265	3	2	0	169	41	214	
Centenary CCD.....	1,652	508	1,114	4	9	0	0	17	15	
Marion CCD.....	17,180	6,564	10,085	63	92	1	165	210	345	
Marion city.....	6,939	1,930	4,804	11	73	0	22	99	87	
Sellers town.....	219	41	175	0	0	0	1	2	3	
Mullins CCD.....	11,861	5,473	6,012	74	73	1	83	145	217	
Mullins city.....	4,663	1,456	3,066	18	47	1	12	63	36	
Nichols town.....	368	217	149	0	1	0	1	0	1	
Marlboro County.....	28,933	11,987	14,729	1,308	75	4	306	524	800	
Bennettsville CCD.....	16,365	5,504	10,038	235	58	4	261	265	664	
Bennettsville city.....	9,069	2,966	5,822	76	36	2	55	112	148	
Blenheim CCD.....	2,256	1,365	733	103	0	0	11	44	19	
Blenheim town.....	154	87	58	3	0	0	0	6	0	
Clio CCD.....	2,293	721	1,383	170	0	0	2	17	9	
Clio town.....	726	195	467	57	0	0	0	7	8	
McColl CCD.....	4,732	2,495	1,359	722	13	0	20	123	72	
McColl town.....	2,174	1,235	493	364	3	0	14	65	42	
Tatum town.....	75	55	13	7	0	0	0	0	1	
Wallace CCD.....	3,287	1,902	1,216	78	4	0	12	75	36	
Wallace CDP.....	892	494	347	25	0	0	4	22	10	
Newberry County.....	37,508	23,301	11,626	130	122	35	1,858	436	2,690	
Chappells CCD.....	1,084	756	265	4	4	5	42	8	59	
Newberry CCD.....	18,696	9,137	7,588	70	76	19	1,530	276	2,144	
Newberry city.....	10,277	4,669	4,683	41	63	13	626	182	882	
Silverstreet town.....	162	123	32	0	0	0	7	0	7	
Pomaria CCD.....	3,631	2,642	828	4	3	1	113	40	155	
Pomaria town.....	179	110	68	0	0	0	0	1	1	
Prosperity CCD.....	10,746	8,288	2,168	37	30	10	140	73	255	
Little Mountain town.....	291	238	48	2	1	0	0	2	0	
Peak town.....	64	45	18	0	0	0	0	1	0	
Prosperity town.....	1,180	656	496	3	1	0	15	9	37	
Whitmire CCD.....	3,351	2,478	777	15	9	0	33	39	77	
Whitmire town.....	1,441	1,122	278	10	5	0	9	17	24	
Oconee County.....	74,273	65,177	5,613	176	436	10	1,686	1,175	3,349	
Long Creek CCD.....	2,374	2,277	20	7	10	1	39	20	80	
Mountain Rest CCD.....	1,978	1,924	19	12	2	0	2	19	19	
Oakway CCD.....	9,980	9,476	242	28	33	1	80	120	174	
Fair Play CDP (part).....	647	613	3	3	6	0	9	13	15	
Seneca city (part).....	5	5	0	0	0	0	0	0	0	
Salem CCD.....	5,764	5,673	29	3	14	0	5	40	42	
Salem town.....	135	134	0	0	0	0	0	1	0	
Seneca CCD.....	25,923	20,319	4,276	54	281	3	433	557	956	
Newry CDP.....	172	166	0	0	1	0	0	5	1	
Seneca city (part).....	8,097	5,283	2,348	22	76	1	179	188	362	
Utica CDP.....	1,489	1,085	311	4	7	0	36	46	79	
Walhalla CCD.....	19,288	17,374	533	58	83	5	973	262	1,739	
Walhalla city.....	4,263	3,250	255	19	34	1	610	94	961	
West Union town.....	291	248	7	8	1	0	24	3	43	
Westminster CCD.....	8,966	8,134	494	14	13	0	154	157	339	
Westminster city.....	2,418	2,028	259	2	8	0	75	46	151	

Table 3.

**Race and Hispanic or Latino Origin: 2010—Con.**

[For information on confidentiality protection, nonsampling error, and definitions, see Selected Appendixes at &lt;www.census.gov/prod/cen2010/cph-1-a.pdf&gt;]

Not Hispanic or Latino								State County County Subdivision Place
Total	One race						Two or More Races	
	White	Black or African American	American Indian and Alaska Native	Asian	Native Hawaiian and Other Pacific Islander	Some Other Race		
								Lexington County—Con.
636	621	10	0	2	0	0	3	Pelion CCD—Con.
15,227	11,776	2,960	116	50	2	14	309	Pelion town
1,072	976	55	3	5	1	2	30	Swansea CCD
811	330	447	14	1	0	1	18	Gaston town (part)
55,624	40,981	12,558	215	818	19	92	941	Swansea town
11,103	7,700	2,950	42	186	9	10	206	West Columbia-Cayce CCD
483	373	92	3	2	0	0	13	Cayce city (part)
1	1	0	0	0	0	0	0	Gaston town (part)
3,953	3,178	652	12	60	2	5	44	Lexington town (part)
2,026	1,774	198	5	26	0	3	20	Oak Grove CDP (part)
2,242	1,939	222	12	34	0	3	32	Pine Ridge town
2,541	2,177	276	9	44	1	2	32	South Congaree town
12,814	9,579	2,676	44	269	1	27	218	Springdale town
								West Columbia city
10,152	4,941	5,069	9	34	3	12	84	McCormick County
5,700	2,106	3,514	4	23	3	12	38	McCormick CCD
2,738	797	1,892	4	14	2	8	21	McCormick town
2,348	1,685	643	1	10	0	0	9	Mount Carmel CCD
216	19	192	0	4	0	0	1	Mount Carmel CDP
142	20	122	0	0	0	0	0	Willington CDP
2,104	1,150	912	4	1	0	0	37	Parksville CCD
381	70	299	0	0	0	0	12	Clarks Hill CDP
216	207	5	2	0	0	0	2	Modoc CDP
116	110	3	0	0	0	0	3	Parksville town
82	59	20	0	0	0	0	3	Plum Branch town
32,271	13,230	18,365	133	176	2	16	349	Marion County
2,155	865	1,260	3	2	0	2	23	Brittons Neck CCD
1,637	502	1,107	3	9	0	0	16	Centenary CCD
16,835	6,477	10,024	58	92	1	11	172	Marion CCD
6,852	1,908	4,784	10	73	0	3	74	Marion city
216	41	173	0	0	0	0	2	Sellers town
11,644	5,386	5,974	69	73	1	3	138	Mullins CCD
4,627	1,441	3,058	18	47	1	0	62	Mullins city
367	217	149	0	1	0	0	0	Nichols town
28,133	11,657	14,652	1,265	74	3	23	459	Marlboro County
15,701	5,214	9,984	214	57	3	10	219	Bennettsville CCD
8,921	2,908	5,798	74	36	2	3	100	Bennettsville city
2,237	1,360	729	102	0	0	4	42	Blenheim CCD
154	87	58	3	0	0	0	6	Blenheim town
2,284	717	1,382	168	0	0	1	16	Clio CCD
718	191	466	55	0	0	0	6	Clio town
4,660	2,474	1,352	706	13	0	3	112	McColl CCD
2,132	1,226	492	350	3	0	1	60	McColl town
74	54	13	7	0	0	0	0	Tatum town
3,251	1,892	1,205	75	4	0	5	70	Wallace CCD
882	491	347	24	0	0	0	20	Wallace CDP
34,818	22,690	11,533	99	116	10	36	334	Newberry County
1,025	750	262	1	4	0	0	8	Chappells CCD
16,552	8,701	7,518	44	75	7	25	182	Newberry CCD
9,395	4,512	4,642	25	62	2	12	140	Newberry city
155	123	32	0	0	0	0	0	Silverstreet town
3,476	2,601	824	4	3	0	4	40	Pomaria CCD
178	109	68	0	0	0	0	1	Pomaria town
10,491	8,195	2,160	35	25	3	6	67	Prosperity CCD
291	238	48	2	1	0	0	2	Little Mountain town
64	45	18	0	0	0	0	1	Peak town
1,143	640	492	3	1	0	0	7	Prosperity town
3,274	2,443	769	15	9	0	1	37	Whitmire CCD
1,417	1,110	275	10	5	0	0	17	Whitmire town
70,924	63,807	5,550	152	421	8	41	945	Oconee County
2,294	2,239	20	6	10	1	0	18	Long Creek CCD
1,959	1,910	19	12	2	0	0	16	Mountain Rest CCD
9,806	9,388	242	27	32	1	3	113	Oakway CCD
632	608	3	3	5	0	0	13	Fair Play CDP (part)
5	5	0	0	0	0	0	0	Seneca city (part)
5,722	5,649	20	3	13	0	0	37	Salem CCD
135	134	0	0	0	0	0	1	Salem town
24,967	19,920	4,237	44	268	2	27	469	Seneca CCD
171	166	0	0	1	0	0	4	Newry CDP
7,735	5,144	2,329	17	74	1	12	158	Seneca city (part)
1,410	1,054	304	4	5	0	0	43	Utica CDP
17,549	16,717	521	48	83	4	7	169	Walhalla CCD
3,302	2,935	253	17	34	0	2	61	Walhalla city
248	234	7	4	1	0	0	2	West Union town
8,627	7,984	491	12	13	0	4	123	Westminster CCD
2,267	1,964	256	1	8	0	0	38	Westminster city

Table 3.

**Race and Hispanic or Latino Origin: 2010—Con.**

[For information on confidentiality protection, nonsampling error, and definitions, see Selected Appendixes at &lt;www.census.gov/prod/cen2010/cph-1-a.pdf&gt;]

State County County Subdivision Place	Total population	Race							Two or More Races	Hispanic or Latino (of any race)
		One race								
		White	Black or African American	American Indian and Alaska Native	Asian	Native Hawaiian and Other Pacific Islander	Some Other Race			
Orangeburg County.....	92,501	31,770	57,535	491	752	14	843	1,096	1,767	
Bowman CCD.....	3,621	1,342	2,214	4	5	0	36	20	63	
Bowman town.....	968	279	675	0	1	0	10	3	17	
Branchville CCD.....	2,345	1,337	962	11	4	1	8	22	27	
Branchville town.....	1,024	526	468	11	2	0	7	10	16	
Cope CCD.....	2,588	1,779	747	4	4	0	12	42	28	
Cope town.....	77	44	31	0	0	0	0	2	0	
Elloree CCD.....	3,878	1,439	2,315	14	20	0	45	45	82	
Elloree town.....	692	383	284	2	7	0	5	11	6	
Eutawville CCD.....	5,021	1,848	3,079	25	11	0	16	42	44	
Eutawville town.....	315	193	114	0	0	0	6	2	11	
Holly Hill CCD.....	5,097	1,457	3,403	120	26	0	37	54	83	
Holly Hill town.....	1,277	516	704	8	11	0	21	17	34	
Neeses CCD.....	4,352	2,607	1,601	45	11	0	22	66	49	
Livingston town.....	136	101	34	0	0	0	0	1	0	
Neeses town.....	374	285	75	2	3	0	6	3	6	
North CCD.....	4,055	1,984	1,924	45	20	0	6	76	74	
North town.....	754	366	356	6	1	0	0	25	6	
Woodford town.....	185	81	97	3	0	0	4	0	10	
Norway CCD.....	2,468	1,207	1,196	16	1	0	27	21	46	
Norway town.....	337	135	182	2	0	0	12	6	13	
Orangeburg CCD.....	40,336	9,413	29,339	82	575	10	469	448	933	
Brookdale CDP.....	4,873	39	4,779	5	11	0	0	39	34	
Orangeburg city (part).....	13,964	2,977	10,479	25	231	7	93	152	266	
Rowesville town.....	304	121	175	2	0	0	4	2	4	
Wilkinson Heights CDP.....	2,493	76	2,307	3	5	0	72	30	102	
Orangeburg West CCD.....	10,476	4,561	5,543	72	20	2	121	157	246	
Cordova town.....	169	143	21	3	0	0	0	2	3	
Edisto CDP.....	2,559	598	1,893	4	4	0	43	17	68	
Orangeburg city (part).....	0	0	0	0	0	0	0	0	0	
Santee-Vance CCD.....	6,125	1,759	4,159	23	50	1	43	90	79	
Santee town.....	961	263	633	0	26	0	19	20	32	
Vance town.....	170	17	136	5	11	0	0	1	1	
Springfield CCD.....	2,139	1,037	1,053	30	5	0	1	13	13	
Springfield town.....	524	316	186	12	4	0	1	5	4	
Pickens County.....	119,224	105,747	7,854	230	1,913	14	1,690	1,776	3,743	
Central CCD.....	10,940	8,899	1,188	23	333	1	320	176	500	
Central town.....	5,159	3,913	789	9	171	1	176	100	262	
Clemson city (part).....	1,182	938	137	0	64	0	21	22	41	
Norris town (part).....	489	450	22	2	0	0	12	3	18	
Clemson CCD.....	19,753	16,170	1,926	27	1,213	3	125	289	407	
Clemson city (part).....	12,678	10,015	1,297	16	1,063	1	89	197	267	
Easley CCD.....	37,074	32,159	3,186	79	232	4	803	611	1,778	
Ariah CDP.....	2,543	2,355	88	10	5	0	44	41	130	
Easley city (part).....	19,961	16,592	2,277	32	154	3	550	353	1,112	
Easley East CCD.....	10,512	9,998	236	21	33	1	88	135	228	
Easley city (part).....	0	0	0	0	0	0	0	0	0	
Liberty CCD.....	12,152	11,211	537	26	32	0	142	204	359	
Liberty city.....	3,269	2,833	299	4	14	0	51	68	131	
Norris town (part).....	324	290	30	2	0	0	0	2	7	
North Pickens CCD.....	3,003	2,880	43	6	7	0	26	41	47	
Pickens CCD.....	15,711	14,657	644	31	48	5	133	193	329	
Pickens city.....	3,126	2,515	478	6	20	0	35	72	105	
Six Mile CCD.....	10,079	9,773	94	17	15	0	53	127	95	
Six Mile town.....	675	654	8	0	4	0	4	5	5	
Richland County.....	384,504	181,974	176,538	1,230	8,548	425	7,358	8,431	18,637	
Blythewood CCD.....	27,231	12,656	12,767	61	534	29	534	650	1,516	
Blythewood town (part).....	1,844	1,282	499	9	19	2	5	28	57	
Camp Ground CCD.....	5,505	3,104	2,245	14	7	4	47	84	127	
Blythewood town (part).....	96	85	9	0	0	0	0	2	0	
Columbia city (part).....	0	0	0	0	0	0	0	0	0	
Columbia CCD.....	168,103	78,464	80,101	472	3,041	113	2,966	2,946	6,898	
Arcadia Lakes town.....	861	779	42	0	30	0	3	7	16	
Cayce city (part).....	157	155	0	0	0	0	0	2	4	
Columbia city (part).....	95,062	49,696	40,793	231	1,805	28	1,087	1,422	2,859	
Dentsville CDP (part).....	11,702	2,259	8,514	34	303	17	266	309	567	
Forest Acres city.....	10,361	7,875	2,010	22	155	6	101	192	313	
Woodfield CDP.....	9,303	2,875	4,786	62	292	31	901	356	1,800	
Dutch Fork CCD.....	73,262	40,096	29,270	207	1,419	51	791	1,428	2,169	
Columbia city (part).....	16,014	6,796	8,373	43	319	16	201	266	449	
Irmo town (part).....	6,932	4,308	2,244	28	100	0	83	169	239	
Lake Murray of Richland CDP.....	5,484	5,271	74	11	62	0	17	49	93	
St. Andrews CDP.....	20,493	5,794	13,474	61	400	19	294	451	754	
Eastover CCD.....	5,433	1,577	3,658	37	18	0	55	88	155	
Eastover town.....	813	41	759	3	0	0	0	10	9	
Gadsden CDP (part).....	75	5	68	1	0	0	0	1	1	
Fort Jackson CCD.....	13,100	8,060	3,047	147	496	103	527	720	2,042	
Columbia city (part).....	13,100	8,060	3,047	147	496	103	527	720	2,042	
Hopkins CCD.....	6,424	810	5,453	12	7	2	52	88	144	
Gadsden CDP (part).....	1,557	65	1,472	2	1	0	3	14	19	



Table 3.

**Race and Hispanic or Latino Origin: 2010—Con.**

[For information on confidentiality protection, nonsampling error, and definitions, see Selected Appendixes at &lt;www.census.gov/prod/cen2010/cph-1-a.pdf&gt;]

Not Hispanic or Latino									State County County Subdivision Place
Total	One race						Two or More Races		
	White	Black or African American	American Indian and Alaska Native	Asian	Native Hawaiian and Other Pacific Islander	Some Other Race			
90,734	31,206	57,286	468	751	12	57	954	Orangeburg County	
3,558	1,321	2,210	4	4	0	3	16	Bowman CCD	
951	270	675	0	1	0	2	3	Bowman town	
2,318	1,318	962	11	4	1	1	21	Branchville CCD	
1,008	517	468	11	2	0	1	9	Branchville town	
2,560	1,771	746	3	4	0	1	35	Cope CCD	
77	44	31	0	0	0	0	2	Cope town	
3,796	1,416	2,303	14	20	0	5	38	Elloree CCD	
686	383	280	2	7	0	4	10	Elloree town	
4,977	1,828	3,073	25	11	0	2	38	Eutawville CCD	
304	189	113	0	0	0	0	2	Eutawville town	
5,014	1,430	3,388	120	26	0	3	47	Holly Hill CCD	
1,243	509	699	8	11	0	1	15	Holly Hill town	
4,303	2,589	1,593	45	11	0	3	62	Neeses CCD	
136	101	34	0	0	0	0	1	Livingston town	
368	285	75	2	3	0	0	3	Neeses town	
3,981	1,945	1,910	39	20	0	0	67	North CCD	
748	365	352	6	1	0	0	24	North town	
175	75	97	3	0	0	0	0	Woodford town	
2,422	1,194	1,193	16	1	0	0	18	Norway CCD	
324	134	182	2	0	0	0	6	Norway town	
39,403	9,148	29,188	81	575	8	25	378	Orangeburg CCD	
4,839	35	4,752	5	11	0	0	36	Brookdale CDP	
13,698	2,891	10,411	24	231	7	12	122	Orangeburg city (part)	
300	121	175	2	0	0	0	2	Rowlesville town	
2,391	63	2,292	3	5	0	4	24	Wilkinson Heights CDP	
10,230	4,474	5,522	61	20	2	8	143	Orangeburg West CCD	
166	140	21	3	0	0	0	2	Cordova town	
2,491	579	1,887	3	4	0	2	16	Edisto CDP	
0	0	0	0	0	0	0	0	Orangeburg city (part)	
6,046	1,739	4,148	23	50	1	6	79	Santee-Vance CCD	
929	255	628	0	26	0	2	18	Santee town	
169	17	135	5	11	0	0	1	Vance town	
2,126	1,033	1,050	26	5	0	0	12	Springfield CCD	
520	316	185	11	4	0	0	4	Springfield town	
115,481	103,958	7,792	210	1,900	14	118	1,489	Pickens County	
10,440	8,745	1,181	22	333	1	18	140	Central CCD	
4,897	3,842	784	8	171	1	13	78	Central town	
1,141	921	137	0	64	0	1	18	Clemson city (part)	
471	444	22	2	0	0	1	2	Norris town (part)	
19,346	15,925	1,909	22	1,212	3	23	252	Clemson CCD	
12,411	9,860	1,290	12	1,062	1	17	169	Clemson city (part)	
35,296	31,291	3,160	69	228	4	41	503	Easley CCD	
2,413	2,279	86	6	5	0	4	33	Arial CDP	
18,849	16,088	2,260	28	153	3	24	293	Easley city (part)	
10,284	9,875	232	19	33	1	8	116	Easley East CCD	
0	0	0	0	0	0	0	0	Easley city (part)	
11,793	11,038	535	26	32	0	4	158	Liberty CCD	
3,138	2,771	297	4	14	0	1	51	Liberty city	
317	284	30	2	0	0	0	1	Norris town (part)	
2,956	2,858	43	6	7	0	2	40	North Pickens CCD	
15,382	14,501	638	29	40	5	11	158	Pickens CCD	
3,021	2,465	474	5	13	0	7	57	Pickens city	
9,984	9,725	94	17	15	0	11	122	Six Mile CCD	
670	653	8	0	4	0	0	5	Six Mile town	
365,867	174,267	174,549	987	8,433	372	562	6,697	Richland County	
25,715	11,974	12,593	56	527	24	46	495	Blythewood CCD	
1,787	1,246	490	8	19	1	2	21	Blythewood town (part)	
5,378	3,035	2,242	13	7	0	4	77	Camp Ground CCD	
96	85	9	0	0	0	0	2	Blythewood town (part)	
0	0	0	0	0	0	0	0	Columbia city (part)	
161,205	75,814	79,360	360	3,015	107	185	2,364	Columbia CCD	
845	769	41	0	28	0	2	5	Arcadia Lakes town	
153	151	0	0	0	0	0	2	Cayce city (part)	
92,203	48,443	40,456	193	1,796	26	95	1,194	Columbia city (part)	
11,135	2,129	8,399	28	303	16	18	242	Dentsville CDP (part)	
10,048	7,732	1,983	14	151	6	11	151	Forest Acres city	
7,503	2,246	4,685	32	289	28	8	215	Woodfield CDP	
71,093	39,132	29,026	183	1,406	46	116	1,184	Dutch Fork CCD	
15,565	6,605	8,325	39	316	16	29	235	Columbia city (part)	
6,693	4,201	2,213	28	100	0	15	136	Irmo town (part)	
5,391	5,203	74	10	62	0	7	35	Lake Murray of Richland CDP	
19,739	5,516	13,343	51	395	15	31	388	St. Andrews CDP	
5,278	1,519	3,640	28	17	0	3	71	Eastover CCD	
804	40	751	3	0	0	0	10	Eastover town	
74	5	68	1	0	0	0	0	Gadsden CDP (part)	
11,058	6,912	2,876	122	476	94	21	557	Fort Jackson CDP	
11,058	6,912	2,876	122	476	94	21	557	Columbia city (part)	
6,280	775	5,412	10	7	2	4	70	Hopkins CCD	
1,538	60	1,461	2	1	0	3	11	Gadsden CDP (part)	

Table 3.

**Race and Hispanic or Latino Origin: 2010—Con.**

[For information on confidentiality protection, nonsampling error, and definitions, see Selected Appendixes at &lt;www.census.gov/prod/cen2010/cph-1-a.pdf&gt;]

State County County Subdivision Place	Total population	Race							Two or More Races	Hispanic or Latino (of any race)
		One race								
		White	Black or African American	American Indian and Alaska Native	Asian	Native Hawaiian and Other Pacific Islander	Some Other Race			
Richland County—Con.										
Hopkins CCD—Con.										
Hopkins CDP.....	2,882	407	2,383	7	5	0	37	43	76	
Horrell Hill CCD.....	12,570	4,414	7,442	34	92	10	284	294	586	
Columbia city (part).....	297	66	212	0	1	4	7	7	15	
Pontiac CCD.....	72,876	32,793	32,555	246	2,934	113	2,102	2,133	5,000	
Columbia city (part).....	4,240	1,854	1,916	8	236	13	92	121	238	
Dentsville CDP (part).....	2,360	923	1,228	5	84	2	82	36	185	
Saluda County.....	19,875	12,141	5,230	83	38	63	2,042	278	2,857	
Batesburg-Leesville CCD.....	4,854	4,130	555	12	9	3	105	40	172	
Batesburg-Leesville town (part).....	467	142	309	1	4	0	5	6	26	
North Saluda CCD.....	2,817	2,089	398	7	4	17	267	35	456	
Ridge Spring CCD.....	3,159	1,789	1,103	10	2	1	194	60	274	
Monetta town (part).....	85	68	16	0	0	0	0	1	1	
Ridge Spring town.....	737	267	435	2	1	1	15	16	22	
Ward town.....	91	63	18	0	0	0	9	1	9	
Saluda CCD.....	9,045	4,133	3,174	54	23	42	1,476	143	1,955	
Saluda town.....	3,565	1,084	1,404	30	15	32	935	65	1,208	
Spartanburg County.....	284,307	205,680	58,565	764	5,746	86	8,714	4,752	16,658	
Boiling Springs CCD.....	23,368	20,057	1,896	63	704	10	307	331	700	
Boiling Springs CDP.....	8,219	6,728	851	25	307	2	180	126	350	
Valley Falls CDP (part).....	1,087	949	88	5	22	1	15	7	32	
Chesnee CCD.....	6,382	5,409	683	23	22	2	137	106	311	
Chesnee city (part).....	798	531	216	2	2	0	22	25	38	
Cowpens CCD.....	4,388	3,566	612	16	11	0	104	79	197	
Clifton CDP (part).....	155	143	5	0	0	0	0	7	3	
Cowpens town.....	2,162	1,597	459	6	2	0	55	43	92	
Enoree CCD.....	4,464	3,855	419	15	15	0	89	71	170	
Cross Anchor CDP.....	126	90	30	1	1	0	0	4	5	
Enoree CDP.....	665	525	92	1	8	0	22	17	37	
Fairmont Mills CCD.....	12,009	9,464	1,875	13	326	1	151	179	412	
Duncan town (part).....	0	0	0	0	0	0	0	0	0	
Reidville town (part).....	54	47	6	0	1	0	0	0	0	
Wellford city (part).....	0	0	0	0	0	0	0	0	0	
Fingerville CCD.....	6,172	5,313	567	22	93	2	88	87	174	
Campobello town (part).....	0	0	0	0	0	0	0	0	0	
Fingerville CDP.....	134	125	5	2	0	0	0	2	1	
Gramling CCD.....	7,179	6,675	216	14	52	1	125	96	218	
Campobello town (part).....	3	3	0	0	0	0	0	0	0	
Gramling CDP.....	86	73	4	1	0	0	7	1	15	
Greer CCD.....	14,160	9,734	2,795	34	88	9	1,218	282	1,902	
Duncan town (part).....	50	40	4	0	0	0	5	1	7	
Greer city (part).....	5,791	2,871	1,918	16	32	4	816	134	1,223	
Inman CCD.....	19,448	15,333	2,850	42	513	4	398	308	682	
Inman city.....	2,321	1,600	566	2	62	0	40	51	77	
Inman Mills CDP.....	1,050	933	81	3	14	0	7	12	19	
Lyman town (part).....	40	34	2	0	2	0	0	2	0	
Wellford city (part).....	87	48	32	0	0	0	0	7	0	
Landrum CCD.....	7,253	6,477	469	10	56	3	122	116	272	
Campobello town (part).....	499	432	47	0	11	0	5	4	8	
Landrum city.....	2,376	1,936	308	6	22	0	50	54	103	
Mayo CCD.....	5,310	4,840	237	7	34	0	131	61	214	
Chesnee city (part).....	0	0	0	0	0	0	0	0	0	
Mayo CDP.....	1,592	1,500	50	2	5	0	13	22	41	
Pacolet CCD.....	5,080	4,083	870	8	31	2	30	56	76	
Central Pacolet town.....	216	201	9	0	4	0	1	1	1	
Pacolet town.....	2,235	1,692	486	4	26	2	3	22	25	
Pauline CCD.....	10,992	9,135	1,442	29	105	1	183	97	343	
Roebuck CDP (part).....	176	82	69	0	0	0	24	1	32	
Reidville CCD.....	10,298	8,930	801	25	210	11	174	147	364	
Greer city (part).....	1,087	944	52	6	37	2	32	14	60	
Reidville town (part).....	547	474	36	3	10	6	14	4	18	
Spartanburg CCD.....	115,412	68,072	37,368	350	3,105	38	4,402	2,077	8,599	
Arcadia CDP.....	2,634	1,497	425	27	86	4	505	90	910	
Clifton CDP (part).....	386	353	24	0	5	0	1	3	2	
Converse CDP.....	608	559	36	2	2	0	3	6	13	
Fairforest CDP.....	1,693	1,050	292	5	99	0	204	43	599	
Glendale CDP.....	307	290	9	0	2	0	4	2	11	
Roebuck CDP (part).....	2,024	1,649	283	1	52	0	13	26	50	
Saxon CDP.....	3,424	3,563	1,185	49	33	0	507	87	768	
Southern Shops CDP.....	3,767	1,952	640	31	44	0	990	110	1,533	
Spartanburg city.....	37,013	16,877	18,255	80	667	14	466	654	1,264	
Valley Falls CDP (part).....	5,212	3,382	1,462	13	84	2	186	83	381	
Wellford city (part).....	0	0	0	0	0	0	0	0	0	
Wellford CCD.....	21,473	16,085	3,831	65	335	1	731	425	1,503	
Duncan town (part).....	3,131	1,896	965	7	31	0	131	101	286	
Greer city (part).....	2	2	0	0	0	0	0	0	0	
Lyman town (part).....	3,203	2,719	344	9	25	0	51	55	121	
Startex CDP.....	859	766	55	4	7	0	20	7	38	
Wellford city (part).....	2,291	1,087	1,073	10	20	0	42	59	101	

Table 3.

**Race and Hispanic or Latino Origin: 2010—Con.**

[For information on confidentiality protection, nonsampling error, and definitions, see Selected Appendixes at &lt;www.census.gov/prod/cen2010/cph-1-a.pdf&gt;]

Not Hispanic or Latino								State County County Subdivision Place
Total	One race						Two or More Races	
	White	Black or African American	American Indian and Alaska Native	Asian	Native Hawaiian and Other Pacific Islander	Some Other Race		
								Richland County—Con.
2,806	390	2,360	7	5	0	1	43	Hopkins CCD—Con.
11,984	4,251	7,362	29	87	8	14	233	Hopkins CDP
282	59	212	0	1	4	0	6	Horrell Hill CCD
67,876	30,855	32,038	186	2,891	91	169	1,646	Columbia city (part)
4,002	1,755	1,883	6	235	10	9	104	Pontiac CCD
2,175	848	1,204	0	83	1	9	30	Columbia city (part)
								Dentsville CDP (part)
17,018	11,548	5,196	43	36	11	10	174	Saluda County
4,682	4,078	549	12	9	2	1	31	Batesburg-Leesville CCD
441	125	306	1	4	0	0	5	Batesburg-Leesville town (part)
2,361	1,945	393	1	2	5	1	14	North Saluda CCD
2,885	1,730	1,101	7	2	1	3	41	Ridge Spring CCD
84	68	15	0	0	0	0	1	Monetta town (part)
715	260	435	2	1	1	0	16	Ridge Spring town
82	63	18	0	0	0	0	1	Ward town
7,090	3,795	3,153	23	23	3	5	88	Saluda CCD
2,357	898	1,390	8	15	1	2	43	Saluda town
267,649	199,184	58,115	562	5,680	69	321	3,718	Spartanburg County
22,668	19,728	1,877	43	695	10	33	282	Boiling Springs CCD
7,869	6,593	838	14	303	2	19	100	Boiling Springs CDP
1,055	931	88	5	22	1	1	7	Valley Falls CDP (part)
6,071	5,275	678	19	21	0	0	78	Chesnee CCD
760	523	216	2	2	0	0	17	Chesnee city (part)
4,191	3,503	612	11	11	0	0	54	Cowpens CCD
152	141	5	0	0	0	0	6	Clifton CDP (part)
2,070	1,574	459	6	2	0	0	29	Cowpens town
4,294	3,791	418	15	15	0	2	53	Enoree CCD
121	85	30	1	1	0	0	4	Cross Anchor CDP
628	517	92	1	8	0	0	10	Enoree CDP
11,597	9,251	1,860	6	324	1	11	144	Fairmont Mills CCD
0	0	0	0	0	0	0	0	Duncan town (part)
54	47	6	0	1	0	0	0	Reidville town (part)
0	0	0	0	0	0	0	0	Wellford city (part)
5,998	5,240	557	21	92	1	10	77	Fingerville CCD
0	0	0	0	0	0	0	0	Campobello town (part)
133	125	5	1	0	0	0	2	Fingerville CDP
6,961	6,595	215	13	52	1	3	82	Gramling CCD
3	3	0	0	0	0	0	0	Campobello town (part)
71	65	4	1	0	0	0	1	Gramling CDP
12,258	9,154	2,753	29	87	6	17	212	Greer CCD
43	38	4	0	0	0	0	1	Duncan town (part)
4,568	2,522	1,889	11	31	1	15	99	Greer city (part)
18,766	15,095	2,835	34	512	3	24	263	Inman CCD
2,244	1,573	559	2	62	0	2	46	Inman city
1,031	923	81	3	14	0	0	10	Inman Mills CDP
40	34	2	0	2	0	0	2	Lyman town (part)
87	48	32	0	0	0	0	7	Wellford city (part)
6,981	6,362	455	8	56	3	1	96	Landrum CCD
491	432	44	0	11	0	0	4	Campobello town (part)
2,273	1,900	307	5	22	0	0	39	Landrum city
5,096	4,778	236	5	32	0	0	45	Mayo CCD
0	0	0	0	0	0	0	0	Chesnee city (part)
1,551	1,483	50	2	5	0	0	11	Mayo CDP
5,004	4,042	869	8	31	2	1	51	Pacolet CCD
215	201	9	0	4	0	0	1	Central Pacolet town
2,210	1,671	486	4	26	2	0	21	Pacolet town
10,649	9,003	1,433	26	105	1	4	77	Pauline CCD
144	76	68	0	0	0	0	0	Roebuck CDP (part)
9,934	8,742	799	25	210	11	16	131	Reidville CCD
1,027	909	52	6	37	2	7	14	Greer city (part)
529	469	36	3	10	6	1	4	Reidville town (part)
106,813	64,688	37,103	231	3,061	28	138	1,564	Spartanburg CCD
1,724	1,177	408	8	86	0	7	38	Arcadia CDP
384	353	24	0	5	0	0	2	Clifton CDP (part)
595	549	36	2	2	0	0	6	Converse CDP
1,094	707	286	4	81	0	0	16	Fairforest CDP
296	283	9	0	2	0	0	2	Glendale CDP
1,974	1,617	278	1	51	0	2	25	Roebuck CDP (part)
2,656	1,379	1,180	12	33	0	2	50	Saxon CDP
2,234	1,498	625	16	44	0	10	41	Southern Shops CDP
35,749	16,267	18,156	68	660	10	51	537	Spartanburg city
4,831	3,216	1,450	13	83	2	4	63	Valley Falls CDP (part)
0	0	0	0	0	0	0	0	Wellford city (part)
19,970	15,439	3,795	46	330	1	37	322	Wellford CCD
2,845	1,774	944	2	31	0	5	89	Duncan town (part)
2	2	0	0	0	0	0	0	Greer city (part)
3,082	2,654	342	9	23	0	10	44	Lyman town (part)
821	751	55	4	7	0	0	4	Startex CDP
2,190	1,049	1,073	6	20	0	2	40	Wellford city (part)

Table 3.

**Race and Hispanic or Latino Origin: 2010—Con.**

[For information on confidentiality protection, nonsampling error, and definitions, see Selected Appendixes at &lt;www.census.gov/prod/cen2010/cph-1-a.pdf&gt;]

State County County Subdivision Place	Total population	Race							Two or More Races	Hispanic or Latino (of any race)
		One race								
		White	Black or African American	American Indian and Alaska Native	Asian	Native Hawaiian and Other Pacific Islander	Some Other Race			
Spartanburg County—Con.										
Woodruff CCD.....	10,919	8,652	1,634	28	46	1	324	234	521	
Woodruff city.....	4,090	2,721	1,031	6	15	1	195	121	313	
Sumter County.....	107,456	51,825	50,414	389	1,188	99	1,511	2,030	3,532	
Privateer CCD.....	12,046	7,981	3,580	37	74	6	178	190	417	
Lakewood CDP.....	3,032	1,865	1,034	5	23	0	49	56	112	
Pinewood town (part).....	444	200	236	1	3	0	3	1	3	
Privateer CDP.....	2,349	1,956	280	9	4	0	46	54	113	
Sumter city (part).....	242	89	126	1	25	1	0	0	4	
Rembert CCD.....	3,679	723	2,880	4	10	0	34	28	59	
Rembert CDP.....	306	75	201	2	0	0	18	10	22	
Shaw AFB-Horatio CCD.....	21,960	11,195	9,140	126	415	35	311	738	941	
Cherryvale CDP.....	2,496	897	1,409	15	33	2	47	93	104	
Dalzell CDP (part).....	1,640	845	693	9	25	4	11	53	54	
Oakland CDP.....	1,232	686	452	6	30	2	11	45	65	
Stateburg CDP.....	1,380	1,031	277	10	28	0	4	30	18	
Sumter city (part).....	5,897	3,984	1,287	30	168	15	106	307	388	
Wedgfield CDP (part).....	13	10	1	0	0	0	0	2	0	
Shiloh CCD.....	2,349	746	1,519	5	2	0	43	34	67	
Shiloh CDP.....	214	88	118	0	0	0	5	3	11	
Sumter CCD.....	50,528	22,539	25,736	151	582	46	701	773	1,514	
Cane Savannah CDP (part).....	846	598	215	4	0	2	2	25	11	
East Sumter CDP.....	1,343	582	687	5	8	0	55	6	81	
Mulberry CDP.....	529	248	213	0	0	0	59	9	69	
South Sumter CDP.....	2,411	218	2,146	5	0	3	21	18	54	
Sumter city (part).....	34,089	14,083	18,403	101	461	34	489	518	1,059	
Sumter North CCD.....	5,720	2,696	2,657	28	56	8	168	107	339	
Dalzell CDP (part).....	1,419	838	510	7	14	2	17	31	33	
Sumter city (part).....	283	192	71	1	0	0	11	8	15	
Sumter Northeast CCD.....	2,818	1,211	1,518	4	15	1	20	49	49	
Mayesville town.....	731	109	607	0	1	0	7	7	16	
Oswego CDP.....	84	73	11	0	0	0	0	0	2	
Sumter Southeast CCD.....	4,168	2,175	1,900	14	7	2	39	31	77	
Sumter city (part).....	13	11	2	0	0	0	0	0	1	
Sumter Southwest CCD.....	4,188	2,559	1,484	20	27	1	17	80	69	
Cane Savannah CDP (part).....	271	81	184	0	2	0	0	4	3	
Pinewood town (part).....	94	9	85	0	0	0	0	0	0	
Wedgfield CDP (part).....	1,602	1,018	517	3	19	0	9	36	29	
Union County.....	28,961	19,286	9,066	67	79	11	92	360	282	
Carlisle CCD.....	1,957	689	1,232	3	3	0	2	28	12	
Carlisle town.....	436	39	383	0	1	0	0	13	0	
Cross Keys CCD.....	1,244	744	468	3	1	0	5	23	7	
Jonesville CCD.....	3,737	2,661	1,007	7	6	2	12	42	41	
Jonesville town.....	911	596	297	2	0	0	5	11	17	
Lockhart CCD.....	2,530	2,064	419	15	0	2	1	29	16	
Lockhart town.....	488	445	29	4	0	0	1	9	3	
Union CCD.....	17,424	11,368	5,658	33	66	7	69	223	197	
Buffalo CDP.....	1,266	1,071	178	1	3	1	2	10	8	
Monarch Mill CDP.....	1,811	1,480	299	1	4	1	0	26	15	
Union city.....	8,393	4,238	3,948	22	36	0	34	115	99	
West Springs CCD.....	2,069	1,760	282	6	3	0	3	15	9	
Williamsburg County.....	34,423	10,939	22,637	114	138	3	330	262	689	
Cades CCD.....	2,409	1,334	1,017	11	5	0	23	19	37	
Greeleyville CCD.....	2,465	525	1,886	14	0	1	21	18	42	
Greeleyville town.....	438	124	302	0	0	0	2	10	12	
Hemingway CCD.....	4,753	1,956	2,648	16	14	0	82	37	98	
Hemingway town.....	459	265	159	0	8	0	17	10	33	
Stuckey town.....	245	44	199	0	0	0	0	2	1	
Indiantown CCD.....	1,591	352	1,232	4	0	0	2	1	10	
Kingstree CCD.....	13,424	3,599	9,571	25	108	0	17	104	81	
Kingstree town.....	3,328	980	2,247	2	81	0	0	18	19	
Lane CCD.....	4,099	633	3,222	24	10	2	156	52	366	
Lane town.....	508	44	460	0	0	0	0	4	1	
Nesmith CCD.....	3,181	1,183	1,948	12	1	0	17	20	20	
Trio CCD.....	2,501	1,357	1,113	8	0	0	12	11	35	
Andrews town (part).....	23	13	10	0	0	0	0	0	0	
York County.....	226,073	169,158	43,003	1,934	3,413	126	4,258	4,181	10,075	
Clover CCD.....	32,305	28,194	2,879	132	359	16	256	469	984	
Clover town.....	5,094	3,897	980	23	31	0	68	95	223	
Lake Wylie CDP.....	8,841	7,842	632	26	128	10	81	122	347	
Fort Mill CCD.....	49,865	42,368	4,248	187	1,293	27	824	918	2,299	
Fort Mill town.....	10,811	8,393	1,901	40	136	1	117	223	313	
Riverview CDP.....	681	636	12	2	12	0	7	12	19	
Tega Cay city.....	7,620	7,058	232	17	151	10	45	107	254	
Hickory Grove CCD.....	4,492	3,798	567	33	16	0	17	61	66	
Hickory Grove town.....	440	308	114	4	1	0	0	13	4	
Sharon town.....	494	463	12	9	0	0	0	10	6	
Smyrna town (part).....	45	45	0	0	0	0	0	0	0	

Table 3.

**Race and Hispanic or Latino Origin: 2010—Con.**

[For information on confidentiality protection, nonsampling error, and definitions, see Selected Appendixes at &lt;www.census.gov/prod/cen2010/cph-1-a.pdf&gt;]

Not Hispanic or Latino									State County County Subdivision Place
Total	One race						Two or More Races		
	White	Black or African American	American Indian and Alaska Native	Asian	Native Hawaiian and Other Pacific Islander	Some Other Race			
10,398	8,498	1,620	22	46	1	24	187	Spartanburg County—Con.	
3,777	2,638	1,018	6	15	1	14	85	Woodruff CCD Woodruff city	
103,924	50,423	50,110	334	1,167	93	130	1,667	Sumter County	
11,629	7,787	3,561	36	73	4	8	160	Privateer CCD	
2,920	1,822	1,029	5	23	0	2	39	Lakewood CDP	
441	200	236	1	3	0	0	1	Pinewood town (part)	
2,236	1,900	273	9	4	0	1	49	Privateer CDP	
238	86	126	1	24	1	0	0	Sumter city (part)	
3,620	703	2,877	3	10	0	6	21	Rembert CCD	
284	72	201	1	0	0	0	0	Rembert CDP	
21,019	10,812	9,062	109	412	34	26	564	Shaw AFB-Horatio CCD	
2,392	872	1,401	13	33	2	0	71	Cherryvale CDP	
1,586	825	681	9	25	3	1	42	Dalzell CDP (part)	
1,167	650	444	4	30	2	0	37	Oakland CDP	
1,362	1,025	275	7	28	0	3	24	Stateburg CDP	
5,509	3,803	1,263	24	167	15	6	231	Sumter city (part)	
13	10	1	0	0	0	0	2	Wedgefield CDP (part)	
2,282	736	1,514	4	1	0	2	25	Shiloh CCD	
203	88	115	0	0	0	0	0	Shiloh CDP	
49,014	21,984	25,573	121	570	44	65	657	Sumter CCD	
835	594	210	4	0	2	0	25	Cane Savannah CDP (part)	
1,262	571	682	4	2	0	1	2	East Sumter CDP	
460	247	211	0	0	0	0	2	Mulberry CDP	
2,357	202	2,127	5	0	3	5	15	South Sumter CDP	
33,030	13,689	18,294	75	456	32	39	445	Sumter city (part)	
5,381	2,543	2,638	24	53	7	18	98	Sumter North CCD	
1,386	820	510	6	12	2	5	31	Dalzell CDP (part)	
268	189	70	1	0	0	2	6	Sumter city (part)	
2,769	1,194	1,515	4	15	1	1	39	Sumter Northeast CCD	
715	109	605	0	1	0	0	0	Mayesville town	
82	71	11	0	0	0	0	0	Oswego CDP	
4,091	2,139	1,897	14	7	2	2	30	Sumter Southeast CCD	
12	10	2	0	0	0	0	0	Sumter city (part)	
4,119	2,525	1,473	19	26	1	2	73	Sumter Southwest CCD	
268	78	184	0	2	0	0	4	Cane Savannah CDP (part)	
94	9	85	0	0	0	0	0	Pinewood town (part)	
1,573	1,012	508	3	18	0	1	31	Wedgefield CDP (part)	
28,679	19,146	9,022	63	79	11	23	335	Union County	
1,945	684	1,226	3	3	0	1	28	Carlisle CCD	
436	39	383	0	1	0	0	13	Carlisle town	
1,237	742	466	3	1	0	2	23	Cross Keys CCD	
3,696	2,643	998	7	6	2	0	40	Jonesville CCD	
894	590	292	2	0	0	0	10	Jonesville town	
2,514	2,050	419	13	0	2	1	29	Lockhart CCD	
485	442	29	4	0	0	1	9	Lockhart town	
17,227	11,273	5,631	32	66	7	18	200	Union CCD	
1,258	1,064	178	1	3	1	1	10	Buffalo CDP	
1,796	1,466	299	1	4	1	0	25	Monarch Mill CDP	
8,294	4,200	3,924	22	36	0	11	101	Union city	
2,060	1,754	282	5	3	0	1	15	West Springs CCD	
33,734	10,725	22,526	102	137	3	29	212	Williamsburg County	
2,372	1,324	1,013	11	5	0	0	19	Cades CCD	
2,423	520	1,865	14	0	1	7	16	Greeleyville CCD	
426	121	295	0	0	0	1	9	Greeleyville town	
4,655	1,945	2,627	16	14	0	17	36	Hemingway CCD	
426	257	151	0	8	0	0	10	Hemingway town	
244	44	198	0	0	0	0	2	Stuckey town	
1,581	352	1,224	4	0	0	0	1	Indiantown CCD	
13,343	3,583	9,540	25	107	0	2	86	Kingstree CCD	
3,309	973	2,235	2	81	0	0	18	Kingstree town	
3,733	477	3,202	15	10	2	1	26	Lane CCD	
507	44	460	0	0	0	0	3	Lane town	
3,161	1,183	1,946	12	1	0	2	17	Nesmith CCD	
2,466	1,341	1,109	5	0	0	0	11	Trio CCD	
23	13	10	0	0	0	0	0	Andrews town (part)	
215,998	164,371	42,608	1,777	3,394	72	255	3,521	York County	
31,321	27,581	2,824	116	356	14	35	395	Clover CCD	
4,871	3,758	974	23	30	0	1	85	Clover town	
8,494	7,605	613	19	126	8	19	104	Lake Wylie CDP	
47,566	41,061	4,196	166	1,287	26	67	763	Fort Mill CCD	
10,498	8,236	1,881	39	136	0	14	192	Fort Mill town	
662	626	12	0	12	0	0	12	Riverview CDP	
7,366	6,872	227	15	148	10	7	87	Tega Cay city	
4,426	3,756	566	31	16	0	2	55	Hickory Grove CCD	
436	306	114	4	1	0	0	11	Hickory Grove town	
488	457	12	9	0	0	0	10	Sharon town	
45	45	0	0	0	0	0	0	Smyrna town (part)	

Table 3.

**Race and Hispanic or Latino Origin: 2010—Con.**

[For information on confidentiality protection, nonsampling error, and definitions, see Selected Appendixes at &lt;www.census.gov/prod/cen2010/cph-1-a.pdf&gt;]

State County County Subdivision Place	Total population	Race							Two or More Races	Hispanic or Latino (of any race)
		One race								
		White	Black or African American	American Indian and Alaska Native	Asian	Native Hawaiian and Other Pacific Islander	Some Other Race			
York County—Con.										
McConnells CCD.....	3,975	3,364	469	43	13	1	42	43	108	
McConnells town.....	255	189	65	0	0	0	0	1	2	
Rock Hill CCD.....	111,223	72,775	30,588	1,416	1,553	78	2,593	2,220	5,458	
Catawba CDP.....	1,343	1,054	229	19	4	0	17	20	45	
India Hook CDP.....	3,328	2,928	209	14	46	2	58	71	164	
Lesslie CDP.....	3,112	2,641	319	23	54	0	22	53	90	
Newport CDP.....	4,136	3,477	493	23	53	1	15	74	96	
Rock Hill city.....	66,154	36,147	25,348	322	1,118	69	1,782	1,368	3,761	
York CCD.....	24,213	18,659	4,252	123	179	4	526	470	1,160	
York city.....	7,736	4,212	2,968	59	44	1	287	165	563	

Table 3.

**Race and Hispanic or Latino Origin: 2010—Con.**

[For information on confidentiality protection, nonsampling error, and definitions, see Selected Appendixes at &lt;www.census.gov/prod/cen2010/cph-1-a.pdf&gt;]

Not Hispanic or Latino								State County County Subdivision Place
Total	One race						Two or More Races	
	White	Black or African American	American Indian and Alaska Native	Asian	Native Hawaiian and Other Pacific Islander	Some Other Race		
3,867	3,304	466	43	13	1	2	38	York County—Con.
253	187	65	0	0	0	0	1	McConnells CCD
105,765	70,522	30,342	1,323	1,543	27	129	1,879	McConnells town
1,298	1,029	229	15	4	0	3	18	Rock Hill CCD
3,164	2,848	208	14	46	0	0	48	Catawba CDP
3,022	2,582	312	23	54	0	2	49	India Hook CDP
4,040	3,409	489	23	53	1	2	63	Lesslie CDP
62,393	34,594	25,148	282	1,113	21	94	1,141	Newport CDP
23,053	18,147	4,214	98	179	4	20	391	Rock Hill city
7,173	4,011	2,941	35	44	1	10	131	York CCD
								York city

Table 4.

**Race and Hispanic or Latino Origin: 2010**

[For information on confidentiality protection, nonsampling error, and definitions, see Selected Appendixes at &lt;www.census.gov/prod/cen2010/cph-1-a.pdf&gt;]

State County Place	Total population	Race							Two or More Races	Hispanic or Latino (of any race)
		One race								
		White	Black or African American	American Indian and Alaska Native	Asian	Native Hawaiian and Other Pacific Islander	Some Other Race			
<b>South Carolina</b> .....	4,625,364	3,060,000	1,290,684	19,524	59,051	2,706	113,464	79,935	235,682	
<b>COUNTY</b>										
Abbeville County.....	25,417	17,691	7,187	60	75	5	108	291	255	
Aiken County.....	160,099	111,457	39,354	682	1,329	61	4,126	3,090	7,824	
Allendale County.....	10,419	2,465	7,672	20	41	2	134	85	239	
Anderson County.....	187,126	149,818	30,020	478	1,405	43	2,500	2,862	5,447	
Bamberg County.....	15,987	5,770	9,837	42	68	3	112	155	258	
Barnwell County.....	22,621	11,899	10,015	85	126	5	160	331	411	
Beaufort County.....	162,233	116,606	31,290	481	1,889	119	8,515	3,333	19,567	
Berkeley County.....	177,843	118,232	44,514	1,067	4,046	184	4,990	4,810	10,755	
Calhoun County.....	15,175	8,177	6,459	52	32	9	267	179	458	
Charleston County.....	350,209	224,910	104,239	1,068	4,719	299	9,477	5,497	18,877	
Cherokee County.....	55,342	41,525	11,278	199	313	17	1,223	787	2,032	
Chester County.....	33,140	19,814	12,387	136	109	5	187	502	479	
Chesterfield County.....	46,734	29,352	15,253	237	172	12	945	763	1,666	
Clarendon County.....	34,971	16,445	17,504	86	225	4	418	289	899	
Colleton County.....	38,892	22,173	15,178	322	126	7	499	587	1,094	
Darlington County.....	68,681	38,366	28,573	194	203	8	603	734	1,140	
Dillon County.....	32,062	15,399	14,782	790	78	8	481	524	833	
Dorchester County.....	136,555	92,621	35,266	904	2,052	146	1,978	3,588	6,075	
Edgefield County.....	26,985	15,825	10,030	67	95	11	604	353	1,414	
Fairfield County.....	23,956	9,236	14,167	50	55	2	182	264	374	
Florence County.....	136,885	75,116	56,506	464	1,671	23	1,548	1,557	3,030	
Georgetown County.....	60,158	38,005	20,214	136	271	14	969	549	1,867	
Greenville County.....	451,225	333,084	81,497	1,401	8,849	257	17,667	8,470	36,495	
Greenwood County.....	69,661	43,783	21,846	196	572	25	2,420	819	3,789	
Hampton County.....	21,090	8,999	11,359	66	113	8	274	271	744	
Horry County.....	269,291	215,071	36,202	1,279	2,816	305	8,366	5,252	16,683	
Jasper County.....	24,777	10,658	11,406	122	176	13	2,050	352	3,752	
Kershaw County.....	61,697	43,965	15,188	197	302	29	1,040	976	2,298	
Lancaster County.....	76,652	54,844	18,278	235	494	17	1,815	969	3,384	
Laurens County.....	66,537	46,848	16,933	153	183	34	1,532	854	2,729	
Lee County.....	19,220	6,419	12,359	51	59	3	162	167	334	
Lexington County.....	262,391	208,023	37,522	1,134	3,729	130	6,984	4,869	14,529	
McCormick County.....	10,233	4,985	5,083	10	34	6	23	92	81	
Marion County.....	33,062	13,434	18,476	144	176	2	417	413	791	
Marlboro County.....	28,933	11,987	14,729	1,308	75	4	306	524	800	
Newberry County.....	37,508	23,301	11,626	130	122	35	1,858	436	2,690	
Oconee County.....	74,273	65,177	5,613	176	436	10	1,686	1,175	3,349	
Orangeburg County.....	92,501	31,770	57,535	491	752	14	843	1,096	1,767	
Pickens County.....	119,224	105,747	7,854	230	1,913	14	1,690	1,776	3,743	
Richland County.....	384,504	181,974	176,538	1,230	8,548	425	7,358	8,431	18,637	
Saluda County.....	19,875	12,141	5,230	83	38	63	2,042	278	2,857	
Spartanburg County.....	284,307	205,680	58,565	764	5,746	86	8,714	4,752	16,658	
Sumter County.....	107,456	51,825	50,414	389	1,188	99	1,511	2,030	3,532	
Union County.....	28,961	19,286	9,066	67	79	11	92	360	282	
Williamsburg County.....	34,423	10,939	22,637	114	138	3	330	262	689	
York County.....	226,073	169,158	43,003	1,934	3,413	126	4,258	4,181	10,075	
<b>PLACE</b>										
Abbeville city, Abbeville County.....	5,237	2,458	2,645	10	23	0	22	79	48	
Aiken city, Aiken County.....	29,524	19,729	8,401	107	567	21	259	440	768	
Alcolu CDP, Clarendon County.....	429	194	223	0	3	0	5	4	14	
Allendale town, Allendale County.....	3,482	445	2,903	8	25	2	49	50	99	
Anderson city, Anderson County.....	26,686	16,382	8,959	72	260	5	456	552	1,089	
Andrews town.....	2,861	903	1,856	13	24	0	43	22	102	
Georgetown County (part).....	2,838	890	1,846	13	24	0	43	22	102	
Williamsburg County (part).....	23	13	10	0	0	0	0	0	0	
Antreville CDP, Abbeville County.....	140	122	17	0	0	0	0	1	0	
Arcadia CDP, Spartanburg County.....	2,634	1,497	425	27	86	4	505	90	910	
Arcadia Lakes town, Richland County.....	861	779	42	0	30	0	3	7	16	
Arial CDP, Pickens County.....	2,543	2,355	88	10	5	0	44	41	130	
Atlantic Beach town, Horry County.....	334	98	182	3	0	0	36	15	55	
Awendaw town, Charleston County.....	1,294	529	747	0	4	0	1	13	12	
Aynor town, Horry County.....	560	457	88	5	2	0	0	8	4	
Bamberg town, Bamberg County.....	3,607	1,490	1,996	16	38	0	20	47	58	
Barnwell city, Barnwell County.....	4,750	2,116	2,448	11	72	3	20	80	47	
Batesburg-Leesville town.....	5,362	2,656	2,500	8	37	1	95	65	193	
Lexington County (part).....	4,895	2,514	2,191	7	33	1	90	59	167	
Saluda County (part).....	467	142	309	1	4	0	5	6	26	



Table 4.

**Race and Hispanic or Latino Origin: 2010—Con.**

[For information on confidentiality protection, nonsampling error, and definitions, see Selected Appendixes at &lt;www.census.gov/prod/cen2010/cph-1-a.pdf&gt;]

Not Hispanic or Latino									State County Place
Total	One race						Two or More Races		
	White	Black or African American	American Indian and Alaska Native	Asian	Native Hawaiian and Other Pacific Islander	Some Other Race			
4,389,682	2,962,740	1,279,998	16,614	58,307	2,113	5,714	64,196	<b>South Carolina</b>	
								<b>COUNTY</b>	
25,162	17,564	7,160	59	75	5	23	276	Abbeville County	
152,275	108,566	39,043	589	1,318	52	199	2,508	Aiken County	
10,180	2,410	7,645	19	41	2	5	58	Allendale County	
181,679	147,362	29,810	420	1,384	29	183	2,491	Anderson County	
15,729	5,691	9,786	38	68	3	6	137	Bamberg County	
22,210	11,715	9,964	84	126	2	19	300	Barnwell County	
142,666	107,279	30,662	338	1,822	78	217	2,270	Beaufort County	
167,088	113,553	44,023	910	3,981	146	536	3,939	Berkeley County	
14,717	8,059	6,420	43	31	9	8	147	Calhoun County	
331,332	217,260	103,479	838	4,660	246	471	4,378	Charleston County	
53,310	40,939	11,214	129	308	6	49	665	Cherokee County	
32,661	19,590	12,349	130	104	5	40	443	Chester County	
45,068	28,790	15,179	223	171	9	50	646	Chesterfield County	
34,072	16,160	17,379	71	222	4	7	229	Clarendon County	
37,798	21,736	15,109	308	125	7	24	489	Colleton County	
67,541	37,993	28,463	184	201	6	38	656	Darlington County	
31,229	15,152	14,730	751	76	8	34	478	Dillon County	
130,480	89,427	34,861	853	2,016	127	176	3,020	Dorchester County	
25,571	15,196	9,951	62	94	11	20	237	Edgefield County	
23,582	9,098	14,112	47	54	0	30	241	Fairfield County	
133,855	74,105	56,204	424	1,660	23	121	1,318	Florence County	
58,291	37,311	20,128	128	269	6	31	418	Georgetown County	
414,730	317,197	80,569	915	8,772	217	717	6,343	Greenwood County	
65,872	42,709	21,728	139	568	11	86	631	Greenwood County	
20,346	8,699	11,264	45	106	7	14	211	Hampton County	
252,608	208,096	35,753	1,075	2,774	232	395	4,283	Horry County	
21,025	9,263	11,303	49	169	5	21	215	Jasper County	
59,399	43,009	15,057	182	296	26	55	774	Kershaw County	
73,268	53,490	18,162	214	492	15	120	775	Lancaster County	
63,808	45,900	16,808	137	175	25	50	713	Laurens County	
18,886	6,322	12,315	49	58	3	6	133	Lee County	
247,862	201,946	36,995	957	3,693	105	330	3,836	Lexington County	
10,152	4,941	5,069	9	34	3	12	84	McCormick County	
32,271	13,230	18,365	133	176	2	16	349	Marion County	
28,133	11,657	14,652	1,265	74	3	23	459	Marlboro County	
34,818	22,690	11,533	99	116	10	36	334	Newberry County	
70,924	63,807	5,550	152	421	8	41	945	Oconee County	
90,734	31,206	57,286	468	751	12	57	954	Orangeburg County	
115,481	103,958	7,792	210	1,900	14	118	1,489	Pickens County	
365,867	174,267	174,549	987	8,433	372	562	6,697	Richland County	
17,018	11,548	5,196	43	36	11	10	174	Saluda County	
267,649	199,184	58,115	562	5,680	69	321	3,718	Spartanburg County	
103,924	50,423	50,110	334	1,167	93	130	1,667	Sumter County	
28,679	19,146	9,022	63	79	11	23	335	Union County	
33,734	10,725	22,526	102	137	3	29	212	Williamsburg County	
215,998	164,371	42,608	1,777	3,394	72	255	3,521	York County	
								<b>PLACE</b>	
5,189	2,443	2,633	10	23	0	7	73	Abbeville city, Abbeville County	
28,756	19,324	8,340	98	564	21	33	376	Aiken city, Aiken County	
415	190	220	0	3	0	0	2	Aicolu CDP, Clarendon County	
3,383	427	2,890	8	25	2	1	30	Allendale town, Allendale County	
25,597	15,881	8,894	63	253	4	28	474	Anderson city, Anderson County	
2,759	858	1,846	13	23	0	4	15	Andrews town	
2,736	845	1,836	13	23	0	4	15	Georgetown County (part)	
23	13	10	0	0	0	0	0	Williamsburg County (part)	
140	122	17	0	0	0	0	1	Antreville CDP, Abbeville County	
1,724	1,177	408	8	86	0	7	38	Arcadia CDP, Spartanburg County	
845	769	41	0	28	0	2	5	Arcadia Lakes town, Richland County	
2,413	2,279	86	6	5	0	4	33	Arial CDP, Pickens County	
279	86	181	3	0	0	0	9	Atlantic Beach town, Horry County	
1,282	522	747	0	3	0	0	10	Awendaw town, Charleston County	
556	455	88	5	2	0	0	6	Aynor town, Horry County	
3,549	1,462	1,988	14	38	0	1	46	Bamberg town, Bamberg County	
4,703	2,099	2,441	11	72	0	4	76	Barnwell city, Barnwell County	
5,169	2,571	2,487	8	37	1	4	61	Batesburg-Leesville town	
4,728	2,446	2,181	7	33	1	4	56	Lexington County (part)	
441	125	306	1	4	0	0	5	Saluda County (part)	

Table 4.

**Race and Hispanic or Latino Origin: 2010—Con.**

[For information on confidentiality protection, nonsampling error, and definitions, see Selected Appendixes at &lt;www.census.gov/prod/cen2010/cph-1-a.pdf&gt;]

State County Place	Total population	Race							Hispanic or Latino (of any race)
		One race						Two or More Races	
		White	Black or African American	American Indian and Alaska Native	Asian	Native Hawaiian and Other Pacific Islander	Some Other Race		
<b>PLACE—Con.</b>									
Beaufort city, Beaufort County.....	12,361	8,300	3,176	36	177	17	328	327	830
Belton city, Anderson County.....	4,134	3,338	685	7	12	0	16	76	77
Belvedere CDP, Aiken County.....	5,792	3,869	1,519	18	24	3	210	149	345
Bennettsville city, Marlboro County.....	9,069	2,966	5,822	76	36	2	55	112	148
Berea CDP, Greenville County.....	14,295	8,662	2,586	73	177	1	2,414	382	3,630
Bethune town, Kershaw County.....	334	291	38	4	0	0	0	1	7
Bishopville city, Lee County.....	3,471	908	2,474	10	28	1	17	33	40
Blacksburg town, Cherokee County.....	1,848	1,376	396	8	9	1	12	46	18
Blackville town, Barnwell County.....	2,406	462	1,876	5	3	0	26	34	83
Blenheim town, Marlboro County.....	154	87	58	3	0	0	0	6	0
Bluffton town, Beaufort County.....	12,530	8,950	2,025	34	245	6	911	359	2,355
Blythewood town.....	2,034	1,419	549	9	20	2	5	30	57
Fairfield County (part).....	94	52	41	0	1	0	0	0	0
Richland County (part).....	1,940	1,367	508	9	19	2	5	30	57
Boiling Springs CDP, Spartanburg County..	8,219	6,728	851	25	307	2	180	126	350
Bonneau town, Berkeley County.....	487	407	60	1	7	0	5	7	8
Bonneau Beach CDP, Berkeley County.....	1,929	1,706	165	23	0	0	11	24	21
Bowman town, Orangeburg County.....	968	279	675	0	1	0	10	3	17
Boykin CDP, Kershaw County.....	100	80	6	0	0	0	10	4	16
Bradley CDP, Greenwood County.....	170	113	57	0	0	0	0	0	3
Branchville town, Orangeburg County.....	1,024	526	468	11	2	0	7	10	16
Briarcliffe Acres town, Horry County.....	457	438	5	0	3	4	0	7	5
Brookdale CDP, Orangeburg County.....	4,873	39	4,779	5	11	0	0	39	34
Brunson town, Hampton County.....	554	313	233	1	0	0	3	4	5
Bucksport CDP, Horry County.....	876	70	790	0	0	0	7	9	17
Buffalo CDP, Union County.....	1,266	1,071	178	1	3	1	2	10	8
Burnettown town, Aiken County.....	2,673	2,094	380	17	20	0	107	55	171
Burton CDP, Beaufort County.....	6,976	3,353	3,004	30	91	16	294	188	694
Calhoun Falls town, Abbeville County.....	2,004	881	1,065	10	0	0	10	38	25
Camden city, Kershaw County.....	6,838	4,250	2,403	11	48	0	52	74	166
Cameron town, Calhoun County.....	424	268	143	0	1	0	5	7	5
Campobello town, Spartanburg County.....	502	435	47	0	11	0	5	4	8
Cane Savannah CDP, Sumter County.....	1,117	679	399	4	2	2	2	29	14
Carlisle town, Union County.....	436	39	383	0	1	0	0	13	0
Catawba CDP, York County.....	1,343	1,054	229	19	4	0	17	20	45
Cayce city.....	12,528	8,522	3,150	52	236	9	293	266	539
Lexington County (part).....	12,371	8,367	3,150	52	236	9	293	264	535
Richland County (part).....	157	155	0	0	0	0	0	2	4
Centerville CDP, Anderson County.....	6,586	5,484	875	12	71	0	59	85	180
Central town, Pickens County.....	5,159	3,913	789	9	171	1	176	100	262
Central Pacolet town, Spartanburg County..	216	201	9	0	4	0	1	1	1
Chapin town, Lexington County.....	1,445	1,201	169	4	19	0	27	25	75
Charleston city.....	120,083	84,258	30,491	271	1,971	122	1,205	1,765	3,451
Berkeley County (part).....	8,095	7,493	299	19	136	7	35	106	158
Charleston County (part).....	111,988	76,765	30,192	252	1,835	115	1,170	1,659	3,293
Cheraw town, Chesterfield County.....	5,851	2,355	3,275	44	36	0	34	107	63
Cherryvale CDP, Sumter County.....	2,496	897	1,409	15	33	2	47	93	104
Chesnee city.....	868	573	235	5	2	0	22	31	38
Cherokee County (part).....	70	42	19	3	0	0	0	6	0
Spartanburg County (part).....	798	531	216	2	2	0	22	25	38
Chester city, Chester County.....	5,607	1,786	3,672	15	11	3	25	95	69
Chesterfield town, Chesterfield County.....	1,472	875	561	3	9	0	14	10	23
City View CDP, Greenville County.....	1,345	645	377	8	1	6	269	39	449
Clarks Hill CDP, McCormick County.....	381	70	299	0	0	0	0	12	0
Clearwater CDP, Aiken County.....	4,370	3,042	711	28	7	2	495	85	594
Clemson city.....	13,905	10,994	1,437	17	1,127	1	110	219	308
Anderson County (part).....	45	41	3	1	0	0	0	0	0
Pickens County (part).....	13,860	10,953	1,434	16	1,127	1	110	219	308
Clifton CDP, Spartanburg County.....	541	496	29	0	5	0	1	10	5
Clinton city, Laurens County.....	8,490	5,047	3,140	19	48	2	106	128	187
Clio town, Marlboro County.....	726	195	467	57	0	0	0	7	8
Clover town, York County.....	5,094	3,897	980	23	31	0	68	95	223
Cokesbury CDP, Greenwood County.....	215	52	161	0	0	0	0	2	0
Columbia city.....	129,272	66,777	54,537	434	2,879	164	1,922	2,559	5,622
Lexington County (part).....	559	305	196	5	22	0	8	23	19
Richland County (part).....	128,713	66,472	54,341	429	2,857	164	1,914	2,536	5,603

Table 4.

**Race and Hispanic or Latino Origin: 2010—Con.**

[For information on confidentiality protection, nonsampling error, and definitions, see Selected Appendixes at &lt;www.census.gov/prod/cen2010/cph-1-a.pdf&gt;]

Not Hispanic or Latino								State County Place
Total	One race						Two or More Races	
	White	Black or African American	American Indian and Alaska Native	Asian	Native Hawaiian and Other Pacific Islander	Some Other Race		
<b>PLACE—Con.</b>								
11,531	7,944	3,115	29	171	10	20	242	Beaufort city, Beaufort County
4,057	3,282	685	7	12	0	2	69	Belton city, Anderson County
5,447	3,775	1,511	17	24	2	1	117	Belvedere CDP, Aiken County
8,921	2,908	5,798	74	36	2	3	100	Bennettsville city, Marlboro County
10,665	7,694	2,553	36	172	1	17	192	Berea CDP, Greenville County
327	284	38	4	0	0	0	1	Bethune town, Kershaw County
3,431	902	2,462	10	28	1	0	28	Bishopville city, Lee County
1,830	1,369	396	8	9	1	2	45	Blacksburg town, Cherokee County
2,323	423	1,864	5	3	0	1	27	Blackville town, Barnwell County
154	87	58	3	0	0	0	6	Blenheim town, Marlboro County
10,175	7,667	1,969	19	238	4	22	256	Bluffton town, Beaufort County
1,977	1,383	540	8	20	1	2	23	Blythewood town
94	52	41	0	1	0	0	0	Fairfield County (part)
1,883	1,331	499	8	19	1	2	23	Richland County (part)
7,869	6,593	838	14	303	2	19	100	Boiling Springs CDP, Spartanburg County
479	404	60	1	7	0	0	7	Bonneau town, Berkeley County
1,908	1,697	165	22	0	0	1	23	Bonneau Beach CDP, Berkeley County
951	270	675	0	1	0	2	3	Bowman town, Orangeburg County
84	74	6	0	0	0	0	4	Boykin CDP, Kershaw County
167	110	57	0	0	0	0	0	Bradley CDP, Greenwood County
1,008	517	468	11	2	0	1	9	Branchville town, Orangeburg County
452	433	5	0	3	4	0	7	Briarcliffe Acres town, Horry County
4,839	35	4,752	5	11	0	0	36	Brookdale CDP, Orangeburg County
549	312	232	1	0	0	0	4	Brunson town, Hampton County
859	66	784	0	0	0	0	9	Bucksport CDP, Horry County
1,258	1,064	178	1	3	1	1	10	Buffalo CDP, Union County
2,502	2,047	374	17	20	0	1	43	Burnettown town, Aiken County
6,282	3,044	2,969	18	89	12	15	135	Burton CDP, Beaufort County
1,979	867	1,062	10	0	0	2	38	Calhoun Falls town, Abbeville County
6,672	4,168	2,379	11	48	0	3	63	Camden city, Kershaw County
419	268	143	0	1	0	0	7	Cameron town, Calhoun County
494	435	44	0	11	0	0	4	Campobello town, Spartanburg County
1,103	672	394	4	2	2	0	29	Cane Savannah CDP, Sumter County
436	39	383	0	1	0	0	13	Carlisle town, Union County
1,298	1,029	229	15	4	0	3	18	Catawba CDP, York County
11,989	8,355	3,103	47	234	9	10	231	Cayce city
11,836	8,204	3,103	47	234	9	10	229	Lexington County (part)
153	151	0	0	0	0	0	2	Richland County (part)
6,406	5,383	872	3	71	0	7	70	Centerville CDP, Anderson County
4,897	3,842	784	8	171	1	13	78	Central town, Pickens County
215	201	9	0	4	0	0	1	Central Pacolet town, Spartanburg County
1,370	1,157	165	4	19	0	1	24	Chapin town, Lexington County
116,632	82,427	30,288	235	1,950	111	142	1,479	Charleston city
7,937	7,393	296	14	134	6	7	87	Berkeley County (part)
108,695	75,034	29,992	221	1,816	105	135	1,392	Charleston County (part)
5,788	2,344	3,260	38	36	0	13	97	Cheraw town, Chesterfield County
2,392	872	1,401	13	33	2	0	71	Cherryvale CDP, Sumter County
830	565	235	5	2	0	0	23	Chesnee city
70	42	19	3	0	0	0	6	Cherokee County (part)
760	523	216	2	2	0	0	17	Spartanburg County (part)
5,538	1,769	3,657	14	11	3	8	76	Chester city, Chester County
1,449	867	561	2	9	0	0	10	Chesterfield town, Chesterfield County
896	503	371	3	1	4	3	11	City View CDP, Greenville County
381	70	299	0	0	0	0	12	Clarks Hill CDP, McCormick County
3,776	2,967	700	20	7	2	5	75	Clearwater CDP, Aiken County
13,597	10,822	1,430	13	1,126	1	18	187	Clemson city
45	41	3	1	0	0	0	0	Anderson County (part)
13,552	10,781	1,427	12	1,126	1	18	187	Pickens County (part)
536	494	29	0	5	0	0	8	Clifton CDP, Spartanburg County
8,303	4,998	3,121	15	47	2	7	113	Clinton city, Laurens County
718	191	466	55	0	0	0	6	Clio town, Marlboro County
4,871	3,758	974	23	30	0	1	85	Clover town, York County
215	52	161	0	0	0	0	2	Cokesbury CDP, Greenwood County
123,650	64,062	53,948	363	2,846	150	162	2,119	Columbia city
540	288	196	3	22	0	8	23	Lexington County (part)
123,110	63,774	53,752	360	2,824	150	154	2,096	Richland County (part)

Table 4.

**Race and Hispanic or Latino Origin: 2010—Con.**

[For information on confidentiality protection, nonsampling error, and definitions, see Selected Appendixes at &lt;www.census.gov/prod/cen2010/cph-1-a.pdf&gt;]

State County Place	Total population	Race							Hispanic or Latino (of any race)
		One race							
		White	Black or African American	American Indian and Alaska Native	Asian	Native Hawaiian and Other Pacific Islander	Some Other Race	Two or More Races	
<b>PLACE—Con.</b>									
Converse CDP, Spartanburg County.....	608	559	36	2	2	0	3	6	13
Conway city, Horry County.....	17,103	10,187	6,331	38	117	7	172	251	500
Cope town, Orangeburg County.....	77	44	31	0	0	0	0	2	0
Cordova town, Orangeburg County.....	169	143	21	3	0	0	0	2	3
Coronaca CDP, Greenwood County.....	191	146	37	0	0	0	3	5	7
Cottageville town, Colleton County.....	762	680	56	11	4	0	0	11	16
Coward town, Florence County.....	752	606	106	5	0	0	23	12	33
Cowpens town, Spartanburg County.....	2,162	1,597	459	6	2	0	55	43	92
Cross Anchor CDP, Spartanburg County.....	126	90	30	1	1	0	0	4	5
Cross Hill town, Laurens County.....	507	195	301	0	1	0	4	6	10
Dalzell CDP, Sumter County.....	3,059	1,683	1,203	16	39	6	28	84	87
Darlington city, Darlington County.....	6,289	2,386	3,814	13	28	0	7	41	44
Denmark city, Bamberg County.....	3,538	305	3,189	5	10	2	11	16	31
Dentsville CDP, Richland County.....	14,062	3,182	9,742	39	387	19	348	345	752
Dillon city, Dillon County.....	6,788	2,905	3,604	109	44	1	44	81	84
Donalds town, Abbeville County.....	348	286	48	0	2	0	6	6	5
Due West town, Abbeville County.....	1,247	1,018	194	1	8	0	7	19	17
Duncan town, Spartanburg County.....	3,181	1,936	969	7	31	0	136	102	293
Dunegan CDP, Greenville County.....	3,671	2,060	1,285	12	12	0	209	93	373
Easley city.....	19,993	16,621	2,277	32	154	4	550	355	1,115
Anderson County (part).....	32	29	0	0	0	1	0	2	3
Pickens County (part).....	19,961	16,592	2,277	32	154	3	550	353	1,112
East Gaffney CDP, Cherokee County.....	3,085	2,104	791	12	9	3	111	55	169
Eastover town, Richland County.....	813	41	759	3	0	0	0	10	9
East Sumter CDP, Sumter County.....	1,343	582	687	5	8	0	55	6	81
Edgefield town, Edgefield County.....	4,750	1,850	2,571	16	21	4	174	114	564
Edisto CDP, Orangeburg County.....	2,559	598	1,893	4	4	0	43	17	68
Edisto Beach town, Colleton County.....	414	409	4	0	0	0	1	0	2
Ehrhardt town, Bamberg County.....	545	255	269	2	4	0	10	5	11
Elgin town, Kershaw County.....	1,311	1,095	146	6	3	0	32	29	77
Elgin CDP, Lancaster County.....	2,607	1,829	522	2	1	0	229	24	271
Elko town, Barnwell County.....	193	78	114	0	0	0	0	1	1
Elloree town, Orangeburg County.....	692	383	284	2	7	0	5	11	6
Enoree CDP, Spartanburg County.....	665	525	92	1	8	0	22	17	37
Estill town, Hampton County.....	2,040	361	1,594	12	3	0	51	19	98
Eureka Mill CDP, Chester County.....	1,476	625	826	2	6	1	6	10	10
Eutawville town, Orangeburg County.....	315	193	114	0	0	0	6	2	11
Fairfax town, Allendale County.....	2,025	401	1,592	2	12	0	14	4	31
Fairforest CDP, Spartanburg County.....	1,693	1,050	292	5	99	0	204	43	599
Fair Play CDP.....	687	653	3	3	6	0	9	13	15
Anderson County (part).....	40	40	0	0	0	0	0	0	0
Oconee County (part).....	647	613	3	3	6	0	9	13	15
Fingerville CDP, Spartanburg County.....	134	125	5	2	0	0	0	2	1
Five Forks CDP, Greenville County.....	14,140	12,366	771	32	616	1	141	213	597
Florence city, Florence County.....	37,056	18,535	17,038	106	680	11	216	470	553
Folly Beach city, Charleston County.....	2,617	2,520	39	8	12	3	14	21	45
Forest Acres city, Richland County.....	10,361	7,875	2,010	22	155	6	101	192	313
Forestbrook CDP, Horry County.....	4,612	3,960	351	14	62	3	105	117	266
Fort Lawn town, Chester County.....	895	521	344	6	4	0	1	19	9
Fort Mill town, York County.....	10,811	8,393	1,901	40	136	1	117	223	313
Fountain Inn city.....	7,799	4,965	2,432	22	23	13	190	154	469
Greenville County (part).....	6,089	4,065	1,721	20	16	2	148	117	344
Laurens County (part).....	1,710	900	711	2	7	11	42	37	125
Furman town, Hampton County.....	239	62	175	0	0	0	0	2	3
Gadsden CDP, Richland County.....	1,632	70	1,540	3	1	0	3	15	20
Gaffney city, Cherokee County.....	12,414	6,214	5,673	31	108	11	180	197	381
Gantt CDP, Greenville County.....	14,229	4,137	8,418	61	36	5	1,322	250	1,877
Garden City CDP, Horry County.....	9,209	8,776	153	25	28	13	81	133	269
Gaston town, Lexington County.....	1,645	1,387	151	6	7	1	41	52	90
Gayle Mill CDP, Chester County.....	913	384	505	5	5	0	3	11	9
Georgetown city, Georgetown County.....	9,163	3,461	5,192	20	60	5	307	118	490
Gifford town, Hampton County.....	288	12	271	0	0	0	1	4	0
Gilbert town, Lexington County.....	565	504	19	2	0	0	39	1	50
Glendale CDP, Spartanburg County.....	307	290	9	0	2	0	4	2	11
Glovenville CDP, Aiken County.....	2,831	2,290	382	21	6	0	46	86	89
Golden Grove CDP, Greenville County.....	2,467	1,813	533	4	10	1	49	57	94
Goose Creek city.....	35,938	25,605	6,560	184	1,340	47	925	1,277	2,203
Berkeley County (part).....	35,933	25,605	6,555	184	1,340	47	925	1,277	2,203
Charleston County (part).....	5	0	5	0	0	0	0	0	0

Table 4.

**Race and Hispanic or Latino Origin: 2010—Con.**

[For information on confidentiality protection, nonsampling error, and definitions, see Selected Appendixes at &lt;www.census.gov/prod/cen2010/cph-1-a.pdf&gt;]

Not Hispanic or Latino									State County Place
Total	One race						Two or More Races		
	White	Black or African American	American Indian and Alaska Native	Asian	Native Hawaiian and Other Pacific Islander	Some Other Race			
<b>PLACE—Con.</b>									
595	549	36	2	2	0	0	6	6	Converse CDP, Spartanburg County
16,603	9,981	6,251	27	113	6	10	215	215	Conway city, Horry County
77	44	31	0	0	0	0	2	2	Cope town, Orangeburg County
166	140	21	3	0	0	0	2	2	Cordova town, Orangeburg County
184	146	37	0	0	0	0	1	1	Coronaca CDP, Greenwood County
746	666	55	11	4	0	0	10	10	Cottageville town, Colleton County
719	598	106	5	0	0	1	9	9	Coward town, Florence County
2,070	1,574	459	6	2	0	0	29	29	Cowpens town, Spartanburg County
121	85	30	1	1	0	0	4	4	Cross Anchor CDP, Spartanburg County
497	191	299	0	1	0	0	6	6	Cross Hill town, Laurens County
2,972	1,645	1,191	15	37	5	6	73	73	Dalzell CDP, Sumter County
6,245	2,368	3,801	13	27	0	3	33	33	Darlington city, Darlington County
3,507	303	3,172	3	10	2	3	14	14	Denmark city, Bamberg County
13,310	2,977	9,603	28	386	17	27	272	272	Dentsville CDP, Richland County
6,704	2,880	3,586	100	44	1	18	75	75	Dillon city, Dillon County
343	286	48	0	2	0	1	6	6	Donalds town, Abbeville County
1,230	1,007	193	1	8	0	2	19	19	Due West town, Abbeville County
2,888	1,812	948	2	31	0	5	90	90	Duncan town, Spartanburg County
3,298	1,925	1,275	11	11	0	2	74	74	Dunegan CDP, Greenville County
18,878	16,114	2,260	28	153	4	24	295	295	Easley city
29	26	0	0	0	1	0	2	2	Anderson County (part)
18,849	16,088	2,260	28	153	3	24	293	293	Pickens County (part)
2,916	2,070	784	2	9	1	1	49	49	East Gaffney CDP, Cherokee County
804	40	751	3	0	0	0	10	10	Eastover town, Richland County
1,262	571	682	4	2	0	1	2	2	East Sumter CDP, Sumter County
4,186	1,568	2,521	13	20	4	4	56	56	Edgefield town, Edgefield County
2,491	579	1,887	3	4	0	2	16	16	Edisto CDP, Orangeburg County
412	408	4	0	0	0	0	0	0	Edisto Beach town, Colleton County
534	255	269	2	4	0	0	4	4	Ehrhardt town, Bamberg County
1,234	1,065	139	2	3	0	3	22	22	Elgin town, Kershaw County
2,336	1,788	519	2	1	0	2	24	24	Elgin CDP, Lancaster County
192	78	113	0	0	0	0	1	1	Elko town, Barnwell County
686	383	280	2	7	0	4	10	10	Elloree town, Orangeburg County
628	517	92	1	8	0	0	10	10	Enoree CDP, Spartanburg County
1,942	326	1,586	12	1	0	3	14	14	Estill town, Hampton County
1,466	620	822	2	6	1	5	10	10	Eureka Mill CDP, Chester County
304	189	113	0	0	0	0	2	2	Eutawville town, Orangeburg County
1,994	386	1,592	2	12	0	0	2	2	Fairfax town, Allendale County
1,094	707	286	4	81	0	0	16	16	Fairforest CDP, Spartanburg County
672	648	3	3	5	0	0	13	13	Fair Play CDP
40	40	0	0	0	0	0	0	0	Anderson County (part)
632	608	3	3	5	0	0	13	13	Oconee County (part)
133	125	5	1	0	0	0	2	2	Fingerville CDP, Spartanburg County
13,543	11,927	763	28	614	1	19	191	191	Five Forks CDP, Greenville County
36,503	18,295	16,972	91	677	11	38	419	419	Florence city, Florence County
2,572	2,489	39	8	12	3	1	20	20	Folly Beach city, Charleston County
10,048	7,732	1,983	14	151	6	11	151	151	Forest Acres city, Richland County
4,346	3,829	339	11	61	3	11	92	92	Forestbrook CDP, Horry County
886	513	344	6	4	0	0	19	19	Fort Lawn town, Chester County
10,498	8,236	1,881	39	136	0	14	192	192	Fort Mill town, York County
7,330	4,721	2,416	21	23	13	5	131	131	Fountain Inn city
5,745	3,895	1,711	19	16	2	4	98	98	Greenville County (part)
1,585	826	705	2	7	11	1	33	33	Laurens County (part)
236	60	174	0	0	0	0	2	2	Furman town, Hampton County
1,612	65	1,529	3	1	0	3	11	11	Gadsden CDP, Richland County
12,033	6,073	5,639	30	108	3	9	171	171	Gaffney city, Cherokee County
12,352	3,756	8,359	24	32	4	11	166	166	Gantt CDP, Greenville County
8,940	8,599	144	25	28	6	12	126	126	Garden City CDP, Horry County
1,555	1,349	147	6	7	1	2	43	43	Gaston town, Lexington County
904	378	505	5	5	0	3	8	8	Gayle Mill CDP, Chester County
8,673	3,325	5,161	19	60	0	12	96	96	Georgetown city, Georgetown County
288	12	271	0	0	0	1	4	4	Gifford town, Hampton County
515	495	17	2	0	0	0	1	1	Gilbert town, Lexington County
296	283	9	0	2	0	0	2	2	Glendale CDP, Spartanburg County
2,742	2,265	377	19	6	0	2	73	73	Glovenville CDP, Aiken County
2,373	1,776	531	4	10	1	2	49	49	Golden Grove CDP, Greenville County
33,735	24,501	6,460	156	1,322	40	190	1,066	1,066	Goose Creek city
33,730	24,501	6,455	156	1,322	40	190	1,066	1,066	Berkeley County (part)
5	0	5	0	0	0	0	0	0	Charleston County (part)

Table 4.

**Race and Hispanic or Latino Origin: 2010—Con.**

[For information on confidentiality protection, nonsampling error, and definitions, see Selected Appendixes at &lt;www.census.gov/prod/cen2010/cph-1-a.pdf&gt;]

State County Place	Total population	Race							Two or More Races	Hispanic or Latino (of any race)
		One race								
		White	Black or African American	American Indian and Alaska Native	Asian	Native Hawaiian and Other Pacific Islander	Some Other Race			
<b>PLACE—Con.</b>										
Govan town, Bamberg County.....	65	39	23	1	0	0	0	2	2	
Gramling CDP, Spartanburg County.....	86	73	4	1	0	0	7	1	15	
Graniteville CDP, Aiken County.....	2,614	1,706	748	17	1	2	74	66	155	
Gray Court town, Laurens County.....	795	358	332	2	0	1	88	14	122	
Great Falls town, Chester County.....	1,979	1,315	620	0	0	0	4	40	15	
Greeleyville town, Williamsburg County.....	438	124	302	0	0	0	2	10	12	
Greenville city, Greenville County.....	58,409	37,356	17,519	148	793	54	1,486	1,053	3,443	
Greenwood city, Greenwood County.....	23,222	10,367	10,389	89	235	15	1,802	325	2,550	
Greer city.....	25,515	18,071	4,405	67	570	14	1,847	541	3,687	
Greenville County (part).....	18,635	14,254	2,435	45	501	8	999	393	2,404	
Spartanburg County (part).....	6,880	3,817	1,970	22	69	6	848	148	1,283	
Hampton town, Hampton County.....	2,808	1,415	1,280	14	55	1	19	24	48	
Hanahan city, Berkeley County.....	17,997	13,445	2,494	110	620	15	797	516	1,638	
Hardeeville city, Jasper County.....	2,952	1,291	1,024	23	58	0	475	81	839	
Harleyville town, Dorchester County.....	677	442	218	3	4	0	2	8	9	
Hartsville city, Darlington County.....	7,764	3,960	3,598	17	64	4	41	80	113	
Heath Springs town, Lancaster County.....	790	356	418	1	2	1	6	6	1	
Hemingway town, Williamsburg County.....	459	265	159	0	8	0	17	10	33	
Hickory Grove town, York County.....	440	308	114	4	1	0	0	13	4	
Hilda town, Barnwell County.....	447	393	48	2	0	0	0	4	7	
Hilton Head Island town, Beaufort County.....	37,099	30,751	2,766	57	339	22	2,713	451	5,861	
Hodges town, Greenwood County.....	155	138	12	1	0	0	1	3	2	
Holly Hill town, Orangeburg County.....	1,277	516	704	8	11	0	21	17	34	
Hollywood town, Charleston County.....	4,714	1,933	2,610	9	15	3	105	39	190	
Homeland Park CDP, Anderson County.....	6,296	3,936	2,001	10	18	0	187	144	355	
Honea Path town.....	3,597	2,770	705	8	11	0	15	88	50	
Abbeville County (part).....	71	21	45	0	0	0	0	5	0	
Anderson County (part).....	3,526	2,749	660	8	11	0	15	83	50	
Hopkins CDP, Richland County.....	2,882	407	2,383	7	5	0	37	43	76	
India Hook CDP, York County.....	3,328	2,928	209	14	46	2	58	71	164	
Inman city, Spartanburg County.....	2,321	1,600	566	2	62	0	40	51	77	
Inman Mills CDP, Spartanburg County.....	1,050	933	81	3	14	0	7	12	19	
Irmo town.....	11,097	7,171	3,316	41	178	0	115	276	371	
Lexington County (part).....	4,165	2,863	1,072	13	78	0	32	107	132	
Richland County (part).....	6,932	4,308	2,244	28	100	0	83	169	239	
Inwin CDP, Lancaster County.....	1,405	952	406	4	1	0	30	12	51	
Islandton CDP, Colleton County.....	70	44	25	0	0	0	1	0	1	
Isle of Palms city, Charleston County.....	4,133	4,036	23	6	31	0	7	30	44	
Iva town, Anderson County.....	1,218	1,112	78	9	10	0	0	9	3	
Jackson town, Aiken County.....	1,700	1,425	233	7	13	0	2	20	32	
Jacksonboro CDP, Colleton County.....	478	155	318	0	0	0	0	5	3	
Jamestown town, Berkeley County.....	72	31	40	0	0	0	0	1	0	
Jefferson town, Chesterfield County.....	753	467	233	0	12	0	12	29	11	
Jenkinsville town, Fairfield County.....	46	0	46	0	0	0	0	0	0	
Joanna CDP, Laurens County.....	1,539	1,220	252	9	4	0	43	11	73	
Johnsonville city, Florence County.....	1,480	1,096	323	3	23	4	10	21	38	
Johnston town, Edgefield County.....	2,362	845	1,481	3	4	0	11	18	43	
Jonesville town, Union County.....	911	596	297	2	0	0	5	11	17	
Judson CDP, Greenville County.....	2,050	626	1,214	10	2	0	115	83	269	
Kershaw town, Lancaster County.....	1,803	1,273	478	13	7	0	8	24	24	
Kiawah Island town, Charleston County.....	1,626	1,575	36	0	5	0	5	5	14	
Kingstree town, Williamsburg County.....	3,328	980	2,247	2	81	0	0	18	19	
Kline town, Barnwell County.....	197	98	88	0	0	0	9	2	18	
Ladson CDP.....	13,790	8,484	3,622	111	297	8	775	493	1,554	
Berkeley County (part).....	10,870	7,358	2,246	79	257	8	528	394	1,150	
Charleston County (part).....	2,920	1,126	1,376	32	40	0	247	99	404	
Lake City city, Florence County.....	6,675	1,296	5,173	19	17	0	113	57	203	
Lake Murray of Richland CDP, Richland County.....	5,484	5,271	74	11	62	0	17	49	93	
Lake Secession CDP, Abbeville County.....	1,083	1,036	27	4	1	0	0	15	4	
Lake View town, Dillon County.....	807	526	266	4	1	0	8	2	12	
Lakewood CDP, Sumter County.....	3,032	1,865	1,034	5	23	0	49	56	112	
Lake Wylie CDP, York County.....	8,841	7,842	632	26	128	10	81	122	347	
Lamar town, Darlington County.....	989	478	489	6	4	0	5	7	7	
Lancaster city, Lancaster County.....	8,526	3,664	4,378	15	79	1	296	93	488	
Landrum city, Spartanburg County.....	2,376	1,936	308	6	22	0	50	54	103	
Lane town, Williamsburg County.....	508	44	460	0	0	0	0	4	1	
Langley CDP, Aiken County.....	1,447	1,330	69	5	4	1	12	26	37	
Latta town, Dillon County.....	1,379	817	530	5	1	0	5	21	17	

Table 4.

**Race and Hispanic or Latino Origin: 2010—Con.**

[For information on confidentiality protection, nonsampling error, and definitions, see Selected Appendixes at &lt;www.census.gov/prod/cen2010/cph-1-a.pdf&gt;]

Not Hispanic or Latino									State County Place
Total	One race						Two or More Races		
	White	Black or African American	American Indian and Alaska Native	Asian	Native Hawaiian and Other Pacific Islander	Some Other Race			
<b>PLACE—Con.</b>									
63	39	23	1	0	0	0	0	0	Govan town, Bamberg County
71	65	4	1	0	0	0	0	1	Gramling CDP, Spartanburg County
2,459	1,646	747	4	1	2	1	58	Graniteville CDP, Aiken County	
673	328	332	2	0	1	0	10	Gray Court town, Laurens County	
1,964	1,308	619	0	0	0	2	35	Great Falls town, Chester County	
426	121	295	0	0	0	1	9	Greeleyville town, Williamsburg County	
54,966	35,776	17,377	91	782	46	87	807	Greenville city, Greenville County	
20,672	9,795	10,334	48	232	4	43	216	Greenwood city, Greenwood County	
21,828	16,428	4,339	41	565	11	60	384	Greer city	
16,231	12,995	2,398	24	497	8	38	271	Greenville County (part)	
5,597	3,433	1,941	17	68	3	22	113	Spartanburg County (part)	
2,760	1,396	1,275	5	52	1	8	23	Hampton town, Hampton County	
16,359	12,748	2,443	71	613	12	72	400	Hanahan city, Berkeley County	
2,113	976	1,019	12	56	0	6	44	Hardeeville city, Jasper County	
668	437	217	3	4	0	1	6	Harleyville town, Dorchester County	
7,651	3,904	3,586	16	63	4	8	70	Hartsville city, Darlington County	
789	355	418	1	2	1	6	6	Heath Springs town, Lancaster County	
426	257	151	0	8	0	0	10	Hemingway town, Williamsburg County	
436	306	114	4	1	0	0	11	Hickory Grove town, York County	
440	386	48	2	0	0	0	4	Hilda town, Barnwell County	
31,238	27,888	2,690	41	331	2	47	239	Hilton Head Island town, Beaufort County	
153	137	12	1	0	0	0	3	Hodges town, Greenwood County	
1,243	509	699	8	11	0	1	15	Holly Hill town, Orangeburg County	
4,524	1,868	2,598	9	15	2	0	32	Hollywood town, Charleston County	
5,941	3,793	1,989	10	18	0	5	126	Homeland Park CDP, Anderson County	
3,547	2,748	702	7	11	0	1	78	Honea Path town	
71	21	45	0	0	0	0	5	Abbeville County (part)	
3,476	2,727	657	7	11	0	1	73	Anderson County (part)	
2,806	390	2,360	7	5	0	1	43	Hopkins CDP, Richland County	
3,164	2,848	208	14	46	0	0	48	India Hook CDP, York County	
2,244	1,573	559	2	62	0	2	46	Inman city, Spartanburg County	
1,031	923	81	3	14	0	0	10	Inman Mills CDP, Spartanburg County	
10,726	6,981	3,277	41	178	0	26	223	Irmo town	
4,033	2,780	1,064	13	78	0	11	87	Lexington County (part)	
6,693	4,201	2,213	28	100	0	15	136	Richland County (part)	
1,354	935	406	4	1	0	0	8	Irwin CDP, Lancaster County	
69	44	25	0	0	0	0	0	Islandton CDP, Colleton County	
4,089	3,996	23	6	30	0	6	28	Isle of Palms city, Charleston County	
1,215	1,109	78	9	10	0	0	9	Iva town, Anderson County	
1,668	1,397	231	7	13	0	1	19	Jackson town, Aiken County	
475	155	315	0	0	0	0	5	Jacksonboro CDP, Colleton County	
72	31	40	0	0	0	0	1	Jamestown town, Berkeley County	
742	466	233	0	12	0	2	29	Jefferson town, Chesterfield County	
46	0	46	0	0	0	0	0	Jenkinsville town, Fairfield County	
1,466	1,191	252	9	4	0	0	10	Joanna CDP, Laurens County	
1,442	1,079	312	3	23	4	0	21	Johnsonville city, Florence County	
2,319	815	1,481	3	4	0	0	16	Johnston town, Edgefield County	
894	590	292	2	0	0	0	10	Jonesville town, Union County	
1,781	524	1,206	5	2	0	1	43	Judson CDP, Greenville County	
1,779	1,258	477	13	7	0	0	24	Kershaw town, Lancaster County	
1,612	1,566	36	0	5	0	0	5	Kiawah Island town, Charleston County	
3,309	973	2,235	2	81	0	0	18	Kingstree town, Williamsburg County	
179	90	88	0	0	0	0	1	Kline town, Barnwell County	
12,236	7,885	3,532	95	286	7	27	404	Ladson CDP	
9,720	6,865	2,183	72	246	7	20	327	Berkeley County (part)	
2,516	1,020	1,349	23	40	0	7	77	Charleston County (part)	
6,472	1,251	5,137	17	17	0	4	46	Lake City city, Florence County	
5,391	5,203	74	10	62	0	7	35	Lake Murray of Richland CDP, Richland County	
1,079	1,033	27	4	1	0	0	14	Lake Secession CDP, Abbeville County	
795	523	266	3	1	0	0	2	Lake View town, Dillon County	
2,920	1,822	1,029	5	23	0	2	39	Lakewood CDP, Sumter County	
8,494	7,605	613	19	126	8	19	104	Lake Wylie CDP, York County	
982	476	487	6	4	0	2	7	Lamar town, Darlington County	
8,038	3,515	4,353	15	79	0	7	69	Lancaster city, Lancaster County	
2,273	1,900	307	5	22	0	0	39	Landrum city, Spartanburg County	
507	44	460	0	0	0	0	3	Lane town, Williamsburg County	
1,410	1,311	68	5	4	0	0	22	Langley CDP, Aiken County	
1,362	813	530	5	1	0	1	12	Latta town, Dillon County	

Table 4.

**Race and Hispanic or Latino Origin: 2010—Con.**

[For information on confidentiality protection, nonsampling error, and definitions, see Selected Appendixes at &lt;www.census.gov/prod/cen2010/cph-1-a.pdf&gt;]

State County Place	Total population	Race							Hispanic or Latino (of any race)
		One race							
		White	Black or African American	American Indian and Alaska Native	Asian	Native Hawaiian and Other Pacific Islander	Some Other Race	Two or More Races	
<b>PLACE—Con.</b>									
Laurel Bay CDP, Beaufort County.....	5,891	3,944	1,408	52	74	7	182	224	652
Laurens city, Laurens County.....	9,139	4,801	3,916	24	27	2	261	108	524
Lesslie CDP, York County.....	3,112	2,641	319	23	54	0	22	53	90
Lexington town, Lexington County.....	17,870	14,434	2,264	48	665	6	192	261	631
Liberty city, Pickens County.....	3,269	2,833	299	4	14	0	51	68	131
Lincolnton town.....	1,139	508	552	5	2	0	44	28	68
Charleston County (part).....	1,139	508	552	5	2	0	44	28	68
Dorchester County (part).....	0	0	0	0	0	0	0	0	0
Little Mountain town, Newberry County.....	291	238	48	2	1	0	0	2	0
Little River CDP, Horry County.....	8,960	7,978	593	48	77	0	152	112	290
Livingston town, Orangeburg County.....	136	101	34	0	0	0	0	1	0
Lockhart town, Union County.....	488	445	29	4	0	0	1	9	3
Lodge town, Colleton County.....	120	97	4	0	0	0	19	0	19
Loris city, Horry County.....	2,396	1,292	951	8	29	2	64	50	106
Lowndesville town, Abbeville County.....	128	0	25	0	0	0	1	2	4
Lowrys town, Chester County.....	200	163	33	0	1	0	0	3	5
Lugoff CDP, Kershaw County.....	7,434	5,942	1,253	18	36	4	76	105	201
Luray town, Hampton County.....	127	58	55	0	0	0	11	3	28
Lydia CDP, Darlington County.....	642	208	422	0	0	0	6	6	13
Lyman town, Spartanburg County.....	3,243	2,753	346	9	27	0	51	57	121
Lynchburg town, Lee County.....	373	58	315	0	0	0	0	0	8
McBee town, Chesterfield County.....	867	490	350	5	0	0	11	11	23
McClellanville town, Charleston County.....	499	439	57	1	2	0	0	0	3
McCull town, Marlboro County.....	2,174	1,235	493	364	3	0	14	65	42
McConnells town, York County.....	255	189	65	0	0	0	0	1	2
McCormick town, McCormick County.....	2,783	820	1,900	5	14	5	13	26	45
Manning city, Clarendon County.....	4,108	1,361	2,577	3	98	0	27	42	79
Marion city, Marion County.....	6,939	1,930	4,804	11	73	0	22	99	87
Mauldin city, Greenville County.....	22,889	15,731	5,152	62	808	18	619	499	1,756
Mayesville town, Sumter County.....	731	109	607	0	1	0	7	7	16
Mayo CDP, Spartanburg County.....	1,592	1,500	50	2	5	0	13	22	41
Meggett town, Charleston County.....	1,226	1,036	165	3	5	0	5	12	14
Modoc CDP, McCormick County.....	218	209	5	2	0	0	0	2	2
Monarch Mill CDP, Union County.....	1,811	1,480	299	1	4	1	0	26	15
Moncks Corner town, Berkeley County.....	7,885	4,550	2,835	37	42	2	259	160	400
Monetta town.....	236	173	44	0	0	0	9	10	32
Aiken County (part).....	151	105	28	0	0	0	9	9	31
Saluda County (part).....	85	68	16	0	0	0	0	1	1
Mount Carmel CDP, McCormick County.....	216	19	192	0	4	0	0	1	0
Mount Croghan town, Chesterfield County.....	195	160	15	0	0	0	11	9	15
Mount Pleasant town, Charleston County.....	67,843	61,938	3,439	166	1,115	25	396	764	1,850
Mountville CDP, Laurens County.....	108	87	14	0	1	0	6	0	6
Mulberry CDP, Sumter County.....	529	248	213	0	0	0	59	9	69
Mullins city, Marion County.....	4,663	1,456	3,066	18	47	1	12	63	36
Murphys Estates CDP, Edgefield County.....	1,441	1,291	123	6	7	0	6	8	19
Murrells Inlet CDP, Georgetown County.....	7,547	6,842	493	22	71	2	55	62	168
Myrtle Beach city, Horry County.....	27,109	19,588	3,764	199	399	81	2,347	731	3,708
Neeses town, Orangeburg County.....	374	285	75	2	3	0	6	3	6
Newberry city, Newberry County.....	10,277	4,669	4,683	41	63	13	626	182	882
New Ellenton town, Aiken County.....	2,052	1,194	753	3	9	0	33	60	67
Newport CDP, York County.....	4,136	3,477	493	23	53	1	15	74	96
Newry CDP, Oconee County.....	172	166	0	0	1	0	0	5	1
Nichols town, Marion County.....	368	217	149	0	1	0	1	0	1
Ninety Six town, Greenwood County.....	1,998	1,563	394	5	8	0	9	19	24
Norris town, Pickens County.....	813	740	52	4	0	0	12	5	25
North town, Orangeburg County.....	754	366	356	6	1	0	0	25	6
North Augusta city.....	21,348	15,837	4,362	54	238	8	428	421	890
Aiken County (part).....	21,224	15,750	4,326	54	238	8	428	420	889
Edgefield County (part).....	124	87	36	0	0	0	0	1	1
North Charleston city.....	97,471	40,514	45,964	453	1,897	157	6,067	2,419	10,617
Berkeley County (part).....	0	0	0	0	0	0	0	0	0
Charleston County (part).....	78,393	27,625	41,654	387	1,180	121	5,615	1,811	9,209
Dorchester County (part).....	19,078	12,889	4,310	66	717	36	452	608	1,408
North Hartsville CDP, Darlington County.....	3,251	2,386	736	24	9	0	52	44	108
Northlake CDP, Anderson County.....	3,745	3,213	345	19	67	1	33	67	75
North Myrtle Beach city, Horry County.....	13,752	12,433	456	75	128	9	455	196	871
Norway town, Orangeburg County.....	337	135	182	2	0	0	12	6	13
Oak Grove CDP, Lexington County.....	10,291	8,110	1,158	44	161	5	630	183	1,096
Oakland CDP, Sumter County.....	1,232	686	452	6	30	2	11	45	65
Olantia town, Florence County.....	563	329	213	0	2	0	9	10	12



Table 4.

**Race and Hispanic or Latino Origin: 2010—Con.**

[For information on confidentiality protection, nonsampling error, and definitions, see Selected Appendixes at &lt;www.census.gov/prod/cen2010/cph-1-a.pdf&gt;]

Not Hispanic or Latino									State County Place
Total	One race						Two or More Races		
	White	Black or African American	American Indian and Alaska Native	Asian	Native Hawaiian and Other Pacific Islander	Some Other Race			
<b>PLACE—Con.</b>									
5,239	3,616	1,358	37	64	7	7	150	Laurel Bay CDP, Beaufort County	
8,615	4,587	3,879	21	24	2	5	97	Laurens city, Laurens County	
3,022	2,582	312	23	54	0	2	49	Lesslie CDP, York County	
17,239	14,027	2,237	47	664	6	29	229	Lexington town, Lexington County	
3,138	2,771	297	4	14	0	1	51	Liberty city, Pickens County	
1,071	492	551	2	2	0	0	24	Lincolnton town	
1,071	492	551	2	2	0	0	24	Charleston County (part)	
0	0	0	0	0	0	0	0	Dorchester County (part)	
291	238	48	2	1	0	0	2	Little Mountain town, Newberry County	
8,670	7,859	587	45	77	0	4	98	Little River CDP, Horry County	
136	101	34	0	0	0	0	1	Livingston town, Orangeburg County	
485	442	29	4	0	0	1	9	Lockhart town, Union County	
101	97	4	0	0	0	0	0	Lodge town, Colleton County	
2,290	1,264	944	8	28	2	7	37	Loris city, Horry County	
124	97	25	0	0	0	0	2	Lowndesville town, Abbeville County	
195	158	33	0	1	0	0	3	Lowrys town, Chester County	
7,233	5,837	1,246	16	35	3	11	85	Lugoff CDP, Kershaw County	
99	43	54	0	0	0	0	2	Luray town, Hampton County	
629	205	420	0	0	0	0	4	Lydia CDP, Darlington County	
3,122	2,688	344	9	25	0	10	46	Lyman town, Spartanburg County	
365	52	313	0	0	0	0	0	Lynchburg town, Lee County	
844	477	350	5	0	0	1	11	McBee town, Chesterfield County	
496	436	57	1	2	0	0	0	McClellanville town, Charleston County	
2,132	1,226	492	350	3	0	1	60	McColl town, Marlboro County	
253	187	65	0	0	0	0	1	McConnells town, York County	
2,738	797	1,892	4	14	2	8	21	McCormick town, McCormick County	
4,029	1,335	2,562	3	98	0	0	31	Manning city, Clarendon County	
6,852	1,908	4,784	10	73	0	3	74	Marion city, Marion County	
21,133	14,751	5,090	45	803	16	60	368	Mauldin city, Greenville County	
715	109	605	0	1	0	0	0	Mayesville town, Sumter County	
1,551	1,483	50	2	5	0	0	11	Mayo CDP, Spartanburg County	
1,212	1,027	164	3	5	0	2	11	Meggett town, Charleston County	
216	207	5	2	0	0	0	2	Modoc CDP, McCormick County	
1,796	1,466	299	1	4	1	0	25	Monarch Mill CDP, Union County	
7,485	4,471	2,811	22	42	2	7	130	Moncks Corner town, Berkeley County	
204	152	43	0	0	0	0	9	Monetta town	
120	84	28	0	0	0	0	8	Aiken County (part)	
84	68	15	0	0	0	0	1	Saluda County (part)	
216	19	192	0	4	0	0	1	Mount Carmel CDP, McCormick County	
180	156	15	0	0	0	1	8	Mount Croghan town, Chesterfield County	
65,993	60,653	3,403	131	1,103	20	55	628	Mount Pleasant town, Charleston County	
102	87	14	0	1	0	0	0	Mountville CDP, Laurens County	
460	247	211	0	0	0	0	2	Mulberry CDP, Sumter County	
4,627	1,441	3,058	18	47	1	0	62	Mullins city, Marion County	
1,422	1,280	122	6	7	0	0	7	Murphys Estates CDP, Edgefield County	
7,379	6,749	491	22	71	2	2	42	Murrells Inlet CDP, Georgetown County	
23,401	18,380	3,712	139	397	67	110	596	Myrtle Beach city, Horry County	
368	285	75	2	3	0	0	3	Neeses town, Orangeburg County	
9,395	4,512	4,642	25	62	2	12	140	Newberry city, Newberry County	
1,985	1,169	751	2	9	0	4	50	New Ellenton town, Aiken County	
4,040	3,409	489	23	53	1	2	63	Newport CDP, York County	
171	166	0	0	1	0	0	4	Newry CDP, Oconee County	
367	217	149	0	1	0	0	0	Nichols town, Marion County	
1,974	1,550	393	4	8	0	0	19	Ninety Six town, Greenwood County	
788	728	52	4	0	0	1	3	Norris town, Pickens County	
748	365	352	6	1	0	0	24	North town, Orangeburg County	
20,458	15,468	4,316	44	236	8	39	347	North Augusta city	
20,335	15,382	4,280	44	236	8	39	346	Aiken County (part)	
123	86	36	0	0	0	0	1	Edgefield County (part)	
86,854	36,945	45,507	333	1,871	119	226	1,853	North Charleston city	
0	0	0	0	0	0	0	0	Berkeley County (part)	
69,184	24,829	41,280	279	1,163	89	193	1,351	Charleston County (part)	
17,670	12,116	4,227	54	708	30	33	502	Dorchester County (part)	
3,143	2,342	731	21	9	0	0	40	North Hartsville CDP, Darlington County	
3,670	3,183	344	18	64	1	6	54	Northlake CDP, Anderson County	
12,881	12,065	445	68	126	9	7	161	North Myrtle Beach city, Horry County	
324	134	182	2	0	0	0	6	Norway town, Orangeburg County	
9,195	7,713	1,138	38	160	4	10	132	Oak Grove CDP, Lexington County	
1,167	650	444	4	30	2	0	37	Oakland CDP, Sumter County	
551	326	213	0	2	0	0	10	Olantia town, Florence County	

Table 4.

**Race and Hispanic or Latino Origin: 2010—Con.**

[For information on confidentiality protection, nonsampling error, and definitions, see Selected Appendixes at &lt;www.census.gov/prod/cen2010/cph-1-a.pdf&gt;]

State County Place	Total population	Race							Hispanic or Latino (of any race)
		One race						Two or More Races	
		White	Black or African American	American Indian and Alaska Native	Asian	Native Hawaiian and Other Pacific Islander	Some Other Race		
<b>PLACE—Con.</b>									
Olar town, Bamberg County.....	257	136	112	1	1	0	0	7	1
Orangeburg city, Orangeburg County.....	13,964	2,977	10,479	25	231	7	93	152	266
Oswego CDP, Sumter County.....	84	73	11	0	0	0	0	0	2
Pacolet town, Spartanburg County.....	2,235	1,692	486	4	26	2	3	22	25
Pageland town, Chesterfield County.....	2,760	1,450	909	14	18	0	312	57	385
Pamplico town, Florence County.....	1,226	493	683	4	2	0	29	15	43
Parker CDP, Greenville County.....	11,431	7,083	2,475	54	51	2	1,469	297	2,373
Parksville town, McCormick County.....	117	110	3	0	0	0	0	4	1
Patrick town, Chesterfield County.....	351	265	80	2	0	0	0	4	1
Pawleys Island town, Georgetown County...	103	101	0	0	0	0	0	2	0
Paxville town, Clarendon County.....	185	100	85	0	0	0	0	0	3
Peak town, Newberry County.....	64	45	18	0	0	0	0	1	0
Pelion town, Lexington County.....	674	628	10	0	5	0	23	8	38
Pelzer town, Anderson County.....	89	84	2	1	0	0	0	2	4
Pendleton town, Anderson County.....	2,964	2,142	690	9	35	2	10	76	47
Perry town, Aiken County.....	233	140	87	2	0	0	0	4	0
Pickens city, Pickens County.....	3,126	2,515	478	6	20	0	35	72	105
Piedmont CDP.....	5,103	4,549	399	16	12	0	42	85	130
Anderson County (part).....	3,371	3,150	125	4	8	0	40	44	104
Greenville County (part).....	1,732	1,399	274	12	4	0	2	41	26
Pine Ridge town, Lexington County.....	2,064	1,787	201	6	26	0	16	28	38
Pinewood town, Sumter County.....	538	209	321	1	3	0	3	1	3
Pinopolis CDP, Berkeley County.....	948	882	53	5	4	1	0	3	7
Plum Branch town, McCormick County.....	82	59	20	0	0	0	0	3	0
Pomaria town, Newberry County.....	179	110	68	0	0	0	0	1	1
Port Royal town, Beaufort County.....	10,678	7,346	2,206	63	263	12	393	395	1,421
Powdersville CDP, Anderson County.....	7,618	6,648	573	23	125	4	121	124	278
Princeton CDP, Laurens County.....	62	45	7	0	0	0	0	10	0
Privateer CDP, Sumter County.....	2,349	1,956	280	9	4	0	46	54	113
Promised Land CDP, Greenwood County...	511	21	481	0	2	0	6	1	4
Prosperity town, Newberry County.....	1,180	656	496	3	1	0	15	9	37
Quinby town, Florence County.....	932	278	637	0	1	0	1	15	3
Ravenel town, Charleston County.....	2,465	1,236	1,091	4	2	0	86	46	176
Red Bank CDP, Lexington County.....	9,617	8,138	991	47	53	2	200	186	382
Red Hill CDP, Horry County.....	13,223	10,779	1,314	60	161	9	613	287	1,130
Reevesville town, Dorchester County.....	196	161	29	0	1	0	0	5	0
Reidville town, Spartanburg County.....	601	521	42	3	11	6	14	4	18
Rembert CDP, Sumter County.....	306	75	201	2	0	0	18	10	22
Richburg town, Chester County.....	275	91	182	0	0	0	0	2	0
Ridgeland town, Jasper County.....	4,036	1,604	2,067	47	21	3	253	41	609
Ridge Spring town, Saluda County.....	737	267	435	2	1	1	15	16	22
Ridgeville town, Dorchester County.....	1,979	653	1,263	12	1	0	44	6	49
Ridgeway town, Fairfield County.....	319	170	145	0	0	0	2	2	3
Riverview CDP, York County.....	681	636	12	2	12	0	7	12	19
Rock Hill city, York County.....	66,154	36,147	25,348	322	1,118	69	1,782	1,368	3,761
Rockville town, Charleston County.....	134	117	15	2	0	0	0	0	2
Roebuck CDP, Spartanburg County.....	2,200	1,731	352	1	52	0	37	27	82
Rowesville town, Orangeburg County.....	304	121	175	2	0	0	4	2	4
Ruby town, Chesterfield County.....	360	326	28	1	0	0	4	1	3
Russellville CDP, Berkeley County.....	488	125	354	0	1	0	4	4	4
St. Andrews CDP, Richland County.....	20,493	5,794	13,474	61	400	19	294	451	754
St. George town, Dorchester County.....	2,084	1,076	974	7	11	0	8	8	17
St. Matthews town, Calhoun County.....	2,021	722	1,231	4	8	1	37	18	53
St. Stephen town, Berkeley County.....	1,697	703	940	5	1	0	20	28	38
Salem town, Oconee County.....	135	134	0	0	0	0	0	1	0
Salley town, Aiken County.....	398	175	210	2	0	0	0	11	7
Saluda town, Saluda County.....	3,565	1,084	1,404	30	15	32	935	65	1,208
Sangaree CDP, Berkeley County.....	8,220	5,787	1,937	69	88	13	92	234	398
Sans Souci CDP, Greenville County.....	7,869	5,468	1,203	137	78	5	762	216	1,345
Santee town, Orangeburg County.....	961	263	633	0	26	0	19	20	32
Saxon CDP, Spartanburg County.....	3,424	1,563	1,185	49	33	0	507	87	768
Scotia town, Hampton County.....	215	62	153	0	0	0	0	0	0
Scranton town, Florence County.....	932	366	545	3	1	0	6	11	16
Seabrook Island town, Charleston County...	1,714	1,666	34	1	7	1	2	3	18
Sellers town, Marion County.....	219	41	175	0	0	0	1	2	3
Seneca city, Oconee County.....	8,102	5,288	2,348	22	76	1	179	188	362
Seven Oaks CDP, Lexington County.....	15,144	9,140	4,851	40	422	34	234	423	572
Sharon town, York County.....	494	463	12	9	0	0	0	10	6
Shell Point CDP, Beaufort County.....	2,336	1,718	423	9	49	5	69	63	196
Shiloh CDP, Sumter County.....	214	88	118	0	0	0	5	3	11
Silverstreet town, Newberry County.....	162	123	32	0	0	0	7	0	7
Simpsonville city, Greenville County.....	18,238	13,798	3,000	53	231	20	711	425	1,619

Table 4.

**Race and Hispanic or Latino Origin: 2010—Con.**

[For information on confidentiality protection, nonsampling error, and definitions, see Selected Appendixes at &lt;www.census.gov/prod/cen2010/cph-1-a.pdf&gt;]

	Not Hispanic or Latino							Two or More Races	State County Place
	One race								
	Total	White	Black or African American	American Indian and Alaska Native	Asian	Native Hawaiian and Other Pacific Islander	Some Other Race		
									<b>PLACE—Con.</b>
256	135	112	1	1	0	0	7		Olar town, Bamberg County
13,698	2,891	10,411	24	231	7	12	122		Orangeburg city, Orangeburg County
82	71	11	0	0	0	0	0		Oswego CDP, Sumter County
2,210	1,671	486	4	26	2	0	21		Pacolet town, Spartanburg County
2,375	1,394	906	10	18	0	1	46		Pageland town, Chesterfield County
1,183	491	672	4	2	0	0	14		Pamplico town, Florence County
9,058	6,337	2,423	35	48	2	18	195		Parker CDP, Greenville County
116	110	3	0	0	0	0	3		Parksville town, McCormick County
350	265	79	2	0	0	0	4		Patrick town, Chesterfield County
103	101	0	0	0	0	0	2		Pawleys Island town, Georgetown County
182	100	82	0	0	0	0	0		Paxville town, Clarendon County
64	45	18	0	0	0	0	1		Peak town, Newberry County
636	621	10	0	2	0	0	3		Pelion town, Lexington County
85	82	1	0	0	0	0	2		Pelzer town, Anderson County
2,917	2,112	684	6	35	1	5	74		Pendleton town, Anderson County
233	140	87	2	0	0	0	4		Perry town, Aiken County
3,021	2,465	474	5	13	0	7	57		Pickens city, Pickens County
4,973	4,469	399	15	12	0	3	75		Piedmont CDP
3,267	3,091	125	3	8	0	2	38		Anderson County (part)
1,706	1,378	274	12	4	0	1	37		Greenville County (part)
2,026	1,774	198	5	26	0	3	20		Pine Ridge town, Lexington County
535	209	321	1	3	0	0	1		Pinewood town, Sumter County
941	875	53	5	4	1	0	3		Pinopolis CDP, Berkeley County
82	59	20	0	0	0	0	3		Plum Branch town, McCormick County
178	109	68	0	0	0	0	1		Pomaria town, Newberry County
9,257	6,529	2,105	47	252	11	20	293		Port Royal town, Beaufort County
7,340	6,514	569	20	125	4	14	94		Powdersville CDP, Anderson County
62	45	7	0	0	0	0	10		Princeton CDP, Laurens County
2,236	1,900	273	9	4	0	1	49		Privateer CDP, Sumter County
507	21	481	0	2	0	2	1		Promised Land CDP, Greenwood County
1,143	640	492	3	1	0	0	7		Prosperity town, Newberry County
929	278	636	0	0	0	1	14		Quinby town, Florence County
2,289	1,184	1,073	3	2	0	2	25		Ravenel town, Charleston County
9,235	7,990	983	44	52	0	13	153		Red Bank CDP, Lexington County
12,093	10,371	1,290	52	150	3	14	213		Red Hill CDP, Horry County
196	161	29	0	1	0	0	5		Reevesville town, Dorchester County
583	516	42	3	11	6	1	4		Reidville town, Spartanburg County
284	72	201	1	0	0	0	10		Rembert CDP, Sumter County
275	91	182	0	0	0	0	2		Richburg town, Chester County
3,427	1,345	2,031	7	17	3	0	24		Ridgeland town, Jasper County
715	260	435	2	1	1	0	16		Ridge Spring town, Saluda County
1,930	648	1,262	12	1	0	1	6		Ridgeville town, Dorchester County
316	169	145	0	0	0	0	2		Ridgeway town, Fairfield County
662	626	12	0	12	0	0	12		Riverview CDP, York County
62,393	34,594	25,148	282	1,113	21	94	1,141		Rock Hill city, York County
132	115	15	2	0	0	0	0		Rockville town, Charleston County
2,118	1,693	346	1	51	0	2	25		Roebuck CDP, Spartanburg County
300	121	175	2	0	0	0	2		Rowesville town, Orangeburg County
357	325	28	1	0	0	3	0		Ruby town, Chesterfield County
484	125	354	0	1	0	0	4		Russellville CDP, Berkeley County
19,739	5,516	13,343	51	395	15	31	388		St. Andrews CDP, Richland County
2,067	1,069	973	7	11	0	0	7		St. George town, Dorchester County
1,968	712	1,225	4	8	1	0	18		St. Matthews town, Calhoun County
1,659	691	935	5	1	0	3	24		St. Stephen town, Berkeley County
135	134	0	0	0	0	0	1		Salern town, Oconee County
391	172	210	2	0	0	0	7		Salley town, Aiken County
2,357	898	1,390	8	15	1	2	43		Saluda town, Saluda County
7,822	5,543	1,908	61	87	13	4	206		Sangaree CDP, Berkeley County
6,524	5,064	1,179	38	74	1	10	158		Sans Souci CDP, Greenville County
929	255	628	0	26	0	2	18		Santee town, Orangeburg County
2,656	1,379	1,180	12	33	0	2	50		Saxon CDP, Spartanburg County
215	62	153	0	0	0	0	0		Scotia town, Hampton County
916	364	543	3	1	0	0	5		Scranton town, Florence County
1,696	1,650	34	1	7	1	0	3		Seabrook Island town, Charleston County
216	41	173	0	0	0	0	2		Sellers town, Marion County
7,740	5,149	2,329	17	74	1	12	158		Seneca city, Oconee County
14,572	8,891	4,810	31	417	32	32	359		Seven Oaks CDP, Lexington County
488	457	12	9	0	0	0	10		Sharon town, York County
2,140	1,605	411	9	48	0	12	55		Shell Point CDP, Beaufort County
203	88	115	0	0	0	0	0		Shiloh CDP, Sumter County
155	123	32	0	0	0	0	0		Silverstreet town, Newberry County
16,619	13,024	2,940	37	228	18	38	334		Simpsonville city, Greenville County

Table 4.

**Race and Hispanic or Latino Origin: 2010—Con.**

[For information on confidentiality protection, nonsampling error, and definitions, see Selected Appendixes at &lt;www.census.gov/prod/cen2010/cph-1-a.pdf&gt;]

State County Place	Total population	Race							Two or More Races	Hispanic or Latino (of any race)
		One race								
		White	Black or African American	American Indian and Alaska Native	Asian	Native Hawaiian and Other Pacific Islander	Some Other Race			
<b>PLACE—Con.</b>										
Six Mile town, Pickens County.....	675	654	8	0	4	0	4	5	5	
Slater-Marietta CDP, Greenville County.....	2,176	1,929	16	14	3	0	189	25	238	
Smooks town, Colleton County.....	126	125	0	1	0	0	0	0	0	
Smyrna town.....	45	45	0	0	0	0	0	0	0	
Cherokee County (part).....	0	0	0	0	0	0	0	0	0	
York County (part).....	45	45	0	0	0	0	0	0	0	
Snelling town, Barnwell County.....	274	224	45	0	0	0	2	3	2	
Socastee CDP, Horry County.....	19,952	16,322	1,525	116	362	31	1,013	583	2,149	
Society Hill town, Darlington County.....	563	248	293	4	0	0	5	13	12	
South Congaree town, Lexington County.....	2,306	1,966	222	12	34	0	33	39	64	
Southern Shops CDP, Spartanburg County.....	3,767	1,952	640	31	44	0	990	110	1,533	
South Sumter CDP, Sumter County.....	2,411	218	2,146	5	0	3	21	18	54	
Spartanburg city, Spartanburg County.....	37,013	16,877	18,255	80	667	14	466	654	1,264	
Springdale CDP, Lancaster County.....	2,574	1,609	713	10	7	0	168	67	257	
Springdale town, Lexington County.....	2,636	2,220	281	9	44	1	39	42	95	
Springfield town, Orangeburg County.....	524	316	186	12	4	0	1	5	4	
Starr town, Anderson County.....	173	160	10	0	0	1	0	2	3	
Starlex CDP, Spartanburg County.....	859	766	55	4	7	0	20	7	38	
Stateburg CDP, Sumter County.....	1,380	1,031	277	10	28	0	4	30	18	
Stuckey town, Williamsburg County.....	245	44	199	0	0	0	0	2	1	
Sullivan's Island town, Charleston County.....	1,791	1,762	14	0	3	0	2	10	20	
Summerton town, Clarendon County.....	1,000	349	620	1	14	1	10	5	16	
Summerville town.....	43,392	31,271	9,304	173	657	40	681	1,266	2,165	
Berkeley County (part).....	3,643	2,648	609	17	116	13	148	92	389	
Charleston County (part).....	1,010	717	221	1	33	0	7	31	61	
Dorchester County (part).....	38,739	27,906	8,474	155	508	27	526	1,143	1,715	
Summit town, Lexington County.....	402	366	32	1	0	0	0	3	7	
Sumter city, Sumter County.....	40,524	18,359	19,889	133	654	50	606	833	1,467	
Surfside Beach town, Horry County.....	3,837	3,688	33	15	22	1	28	50	78	
Swansea town, Lexington County.....	827	333	447	14	1	0	14	18	16	
Sycamore town, Allendale County.....	180	121	58	0	1	0	0	0	2	
Tatum town, Marlboro County.....	75	55	13	7	0	0	0	0	1	
Taylors CDP, Greenville County.....	21,617	16,622	3,222	35	546	26	723	443	1,797	
Tega Cay city, York County.....	7,620	7,058	232	17	151	10	45	107	254	
Tigerville CDP, Greenville County.....	1,312	1,144	105	2	6	0	50	5	18	
Timmonsville town, Florence County.....	2,320	385	1,898	4	14	0	5	14	29	
Travelers Rest city, Greenville County.....	4,576	3,658	701	11	51	1	81	73	206	
Trenton town, Edgefield County.....	196	129	62	0	0	0	5	0	8	
Troy town, Greenwood County.....	93	80	10	1	0	0	2	0	3	
Turbeville town, Clarendon County.....	766	465	277	3	4	0	14	3	22	
Ulmer town, Allendale County.....	88	61	25	2	0	0	0	0	2	
Union city, Union County.....	8,393	4,238	3,948	22	36	0	34	115	99	
Utica CDP, Oconee County.....	1,489	1,085	311	4	7	0	36	46	79	
Valley Falls CDP, Spartanburg County.....	6,299	4,331	1,550	18	106	3	201	90	413	
Vance town, Orangeburg County.....	170	17	136	5	11	0	0	1	1	
Varnville town, Hampton County.....	2,162	747	1,364	3	18	0	2	28	8	
Wade Hampton CDP, Greenville County.....	20,622	16,080	2,100	79	655	30	1,244	434	2,315	
Wagener town, Aiken County.....	797	255	516	4	3	0	0	19	12	
Walhalla city, Oconee County.....	4,263	3,250	255	19	34	1	610	94	961	
Wallace CDP, Marlboro County.....	892	494	347	25	0	0	4	22	10	
Waterboro city, Colleton County.....	5,398	2,442	2,728	17	54	0	74	83	155	
Ward town, Saluda County.....	91	63	18	0	0	0	9	1	9	
Ware Place CDP, Greenville County.....	228	191	29	2	0	0	3	3	3	
Ware Shoals town.....	2,170	1,665	453	2	2	0	18	30	30	
Abbeville County (part).....	510	436	68	1	0	0	3	2	4	
Greenwood County (part).....	1,660	1,229	385	1	2	0	15	28	26	
Laurens County (part).....	0	0	0	0	0	0	0	0	0	
Warrenville CDP, Aiken County.....	1,233	1,058	66	11	3	0	50	45	84	
Waterloo town, Laurens County.....	166	76	87	0	0	0	0	3	0	
Watts Mills CDP, Laurens County.....	1,635	947	342	3	7	3	295	38	479	
Wedgefield CDP, Sumter County.....	1,615	1,028	518	3	19	0	9	38	29	
Welcome CDP, Greenville County.....	6,668	3,908	1,860	42	26	0	711	121	1,086	
Wellford city, Spartanburg County.....	2,378	1,135	1,105	10	20	0	42	66	101	
West Columbia city, Lexington County.....	14,988	10,186	2,769	119	271	3	1,290	350	2,174	
Westminster city, Oconee County.....	2,418	2,028	259	2	8	0	75	46	151	
West Pelzer town, Anderson County.....	880	813	45	0	1	0	7	14	31	
West Union town, Oconee County.....	291	248	7	8	1	0	24	3	43	
Whitmire town, Newberry County.....	1,441	1,122	278	10	5	0	9	17	24	

Table 4.

**Race and Hispanic or Latino Origin: 2010—Con.**

[For information on confidentiality protection, nonsampling error, and definitions, see Selected Appendixes at &lt;www.census.gov/prod/cen2010/cph-1-a.pdf&gt;]

Not Hispanic or Latino									State County Place
Total	One race						Two or More Races		
	White	Black or African American	American Indian and Alaska Native	Asian	Native Hawaiian and Other Pacific Islander	Some Other Race			
<b>PLACE—Con.</b>									
670	653	8	0	4	0	0	5	Six Mile town, Pickens County	
1,938	1,884	16	14	3	0	1	20	Slater-Marietta CDP, Greenville County	
126	125	0	1	0	0	0	0	Smoaks town, Colleton County	
45	45	0	0	0	0	0	0	Smyrna town	
0	0	0	0	0	0	0	0	Cherokee County (part)	
45	45	0	0	0	0	0	0	York County (part)	
272	224	45	0	0	0	0	3	Snelling town, Barnwell County	
17,803	15,399	1,482	87	355	15	21	444	Socastee CDP, Horry County	
551	248	288	4	0	0	0	11	Society Hill town, Darlington County	
2,242	1,939	222	12	34	0	3	32	South Congaree town, Lexington County	
2,234	1,498	625	16	44	0	10	41	Southern Shops CDP, Spartanburg County	
2,357	202	2,127	5	0	3	5	15	South Sumter CDP, Sumter County	
35,749	16,267	18,156	68	660	10	51	537	Spartanburg city, Spartanburg County	
2,317	1,543	710	6	7	0	6	45	Springdale CDP, Lancaster County	
2,541	2,177	276	9	44	1	2	32	Springdale town, Lexington County	
520	316	185	11	4	0	0	4	Springfield town, Orangeburg County	
170	157	10	0	0	1	0	2	Starr town, Anderson County	
821	751	55	4	7	0	0	4	StarTex CDP, Spartanburg County	
1,362	1,025	275	7	28	0	3	24	Stateburg CDP, Sumter County	
244	44	198	0	0	0	0	2	Stuckey town, Williamsburg County	
1,771	1,743	14	0	3	0	1	10	Sullivan's Island town, Charleston County	
984	347	616	1	14	1	0	5	Summerton town, Clarendon County	
41,227	30,101	9,158	161	647	38	68	1,054	Summerville town	
3,254	2,449	583	14	116	13	13	66	Berkeley County (part)	
949	667	220	1	33	0	0	28	Charleston County (part)	
37,024	26,985	8,355	146	498	25	55	960	Dorchester County (part)	
395	359	32	1	0	0	0	3	Summit town, Lexington County	
39,057	17,777	19,755	101	647	48	47	682	Sumter city, Sumter County	
3,759	3,644	31	14	22	1	1	46	Surfside Beach town, Horry County	
811	330	447	14	1	0	1	18	Swansea town, Lexington County	
178	119	58	0	1	0	0	0	Sycamore town, Allendale County	
74	54	13	7	0	0	0	0	Tatum town, Marlboro County	
19,820	15,693	3,176	32	542	19	40	318	Taylor's CDP, Greenville County	
7,366	6,872	227	15	148	10	7	87	Tega Cay city, York County	
1,294	1,136	105	2	6	0	42	3	Tigerville CDP, Greenville County	
2,291	376	1,889	4	14	0	0	8	Timmonsville town, Florence County	
4,370	3,540	697	10	51	0	10	62	Travelers Rest city, Greenville County	
188	126	62	0	0	0	0	0	Trenton town, Edgefield County	
90	79	10	1	0	0	0	0	Troy town, Greenwood County	
744	459	277	3	4	0	0	1	Turbeville town, Clarendon County	
86	59	25	2	0	0	0	0	Ulmer town, Allendale County	
8,294	4,200	3,924	22	36	0	11	101	Union city, Union County	
1,410	1,054	304	4	5	0	0	43	Utica CDP, Oconee County	
5,886	4,147	1,538	18	105	3	5	70	Valley Falls CDP, Spartanburg County	
169	17	135	5	11	0	0	1	Vance town, Orangeburg County	
2,154	743	1,362	2	18	0	1	28	Varnville town, Hampton County	
18,307	15,161	2,071	59	653	28	29	306	Wade Hampton CDP, Greenville County	
785	252	507	4	3	0	0	19	Wagener town, Aiken County	
3,302	2,935	253	17	34	0	2	61	Waihalla city, Oconee County	
882	491	347	24	0	0	0	20	Wallace CDP, Marlboro County	
5,243	2,383	2,721	12	54	0	5	68	Walterboro city, Colleton County	
82	63	18	0	0	0	0	1	Ward town, Saluda County	
225	189	29	2	0	0	2	3	Ware Place CDP, Greenville County	
2,140	1,662	453	2	2	0	2	19	Ware Shoals town	
506	436	68	1	0	0	0	1	Abbeville County (part)	
1,634	1,226	385	1	2	0	2	18	Greenwood County (part)	
0	0	0	0	0	0	0	0	Laurens County (part)	
1,149	1,043	65	10	3	0	0	28	Warrenville CDP, Aiken County	
166	76	87	0	0	0	0	3	Waterloo town, Laurens County	
1,156	794	329	3	7	0	5	18	Watts Mills CDP, Laurens County	
1,586	1,022	509	3	18	0	1	33	Wedgefield CDP, Sumter County	
5,582	3,602	1,846	10	24	0	12	88	Welcome CDP, Greenville County	
2,277	1,097	1,105	6	20	0	2	47	Wellford city, Spartanburg County	
12,814	9,579	2,676	44	269	1	27	218	West Columbia city, Lexington County	
2,267	1,964	256	1	8	0	0	38	Westminster city, Oconee County	
849	792	43	0	1	0	0	13	West Pelzer town, Anderson County	
248	234	7	4	1	0	0	2	West Union town, Oconee County	
1,417	1,110	275	10	5	0	0	17	Whitmire town, Newberry County	

Table 4.

**Race and Hispanic or Latino Origin: 2010—Con.**

[For information on confidentiality protection, nonsampling error, and definitions, see Selected Appendixes at &lt;www.census.gov/prod/cen2010/cph-1-a.pdf&gt;]

State County Place	Total population	Race							Two or More Races	Hispanic or Latino (of any race)
		One race								
		White	Black or African American	American Indian and Alaska Native	Asian	Native Hawaiian and Other Pacific Islander	Some Other Race			
<b>PLACE—Con.</b>										
Wilkinson Heights CDP, Orangeburg County.....	2,493	76	2,307	3	5	0	72	30	102	
Williams town, Colleton County.....	117	69	37	0	0	0	6	5	7	
Williamston town, Anderson County.....	3,934	3,280	521	4	5	0	71	53	112	
Wilmington CDP, McCormick County.....	142	20	122	0	0	0	0	0	0	
Williston town, Barnwell County.....	3,139	1,360	1,695	24	7	0	9	44	36	
Windsor town, Aiken County.....	121	100	10	0	1	0	5	5	17	
Winnsboro town, Fairfield County.....	3,550	1,310	2,150	6	12	0	33	39	71	
Winnsboro Mills CDP, Fairfield County.....	1,898	645	1,099	8	17	0	78	51	125	
Woodfield CDP, Richland County.....	9,303	2,875	4,786	62	292	31	901	356	1,800	
Woodford town, Orangeburg County.....	185	81	97	3	0	0	4	0	10	
Woodruff city, Spartanburg County.....	4,090	2,721	1,031	6	15	1	195	121	313	
Yemassee town.....	1,027	424	560	5	14	1	3	20	25	
Beaufort County (part).....	119	9	102	4	3	0	0	1	3	
Hampton County (part).....	908	415	458	1	11	1	3	19	22	
York city, York County.....	7,736	4,212	2,968	59	44	1	287	165	563	

Table 4.

**Race and Hispanic or Latino Origin: 2010—Con.**

[For information on confidentiality protection, nonsampling error, and definitions, see Selected Appendixes at &lt;www.census.gov/prod/cen2010/cph-1-a.pdf&gt;]

Not Hispanic or Latino								State County Place
Total	One race						Two or More Races	
	White	Black or African American	American Indian and Alaska Native	Asian	Native Hawaiian and Other Pacific Islander	Some Other Race		
								<b>PLACE—Con.</b>
2,391	63	2,292	3	5	0	4	24	Wilkinson Heights CDP, Orangeburg County
110	69	37	0	0	0	0	4	Williams town, Colleton County
3,822	3,251	515	4	5	0	0	47	Williamston town, Anderson County
142	20	122	0	0	0	0	0	Wilmington CDP, McCormick County
3,103	1,353	1,676	23	7	0	7	37	Williston town, Barnwell County
104	90	9	0	1	0	0	4	Windsor town, Aiken County
3,479	1,280	2,139	6	12	0	5	37	Winnsboro town, Fairfield County
1,773	614	1,083	5	16	0	5	50	Winnsboro Mills CDP, Fairfield County
7,503	2,246	4,685	32	289	28	8	215	Woodfield CDP, Richland County
175	75	97	3	0	0	0	0	Woodford town, Orangeburg County
3,777	2,638	1,018	6	15	1	14	85	Woodruff city, Spartanburg County
1,002	418	549	5	14	1	0	15	Yemassee town
116	9	99	4	3	0	0	1	Beaufort County (part)
886	409	450	1	11	1	0	14	Hampton County (part)
7,173	4,011	2,941	35	44	1	10	131	York city, York County

Table 5.  
**Population for Selected Categories of Race: 2010**

[For information on confidentiality protection, nonsampling error, and definitions, see Selected Appendixes at <www.census.gov/prod/cen2010/cph-1-a.pdf>]

State County County Subdivision Place	Race in combination with one or more other races						Race alone or in combination with one or more other races					
	White	Black or African American	American Indian and Alaska Native	Asian	Native Hawaiian and Other Pacific Islander	Some Other Race	White	Black or African American	American Indian and Alaska Native	Asian	Native Hawaiian and Other Pacific Islander	Some Other Race
<b>South Carolina.....</b>	<b>67,075</b>	<b>41,504</b>	<b>22,647</b>	<b>16,623</b>	<b>3,174</b>	<b>15,000</b>	<b>3,127,075</b>	<b>1,332,188</b>	<b>42,171</b>	<b>75,674</b>	<b>5,880</b>	<b>128,464</b>
Abbeville County.....	259	168	98	42	9	21	17,950	7,355	158	117	14	129
Abbeville CCD.....	106	86	36	21	4	9	7,271	4,445	59	59	4	72
Abbeville city.....	63	57	22	14	4	6	2,521	2,702	32	37	4	28
Antreville-Lowndesville CCD.....	30	1	20	9	1	2	2,831	269	31	15	6	10
Antreville CDP.....	1	0	1	0	0	0	123	17	1	0	0	0
Lake Secession CDP.....	14	0	13	1	0	2	1,050	27	17	2	0	2
Lowndesville town.....	2	0	2	0	1	0	102	25	2	0	1	1
Calhoun Falls CCD.....	44	40	6	3	2	2	1,623	1,452	16	5	2	15
Calhoun Falls town.....	36	33	5	1	1	1	917	1,098	15	1	1	11
Donalds CCD.....	34	16	14	3	0	7	2,816	422	27	7	0	19
Donalds town (part).....	6	4	0	2	0	0	284	52	0	4	0	6
Honea Path town (part).....	5	0	5	0	0	0	26	45	5	0	0	0
Ware Shoals town (part).....	2	0	1	0	0	1	438	68	2	0	0	4
Due West CCD.....	45	25	22	6	2	1	3,409	767	25	31	2	13
Donalds town (part).....	0	0	0	0	0	0	8	0	0	0	0	0
Due West town.....	18	11	6	3	2	0	1,036	205	7	11	2	7
<b>Aiken County.....</b>	<b>2,698</b>	<b>1,492</b>	<b>1,021</b>	<b>529</b>	<b>98</b>	<b>557</b>	<b>114,155</b>	<b>40,846</b>	<b>1,703</b>	<b>1,858</b>	<b>159</b>	<b>4,683</b>
Aiken CCD.....	824	519	322	187	31	140	40,279	16,681	577	992	58	1,157
Aiken city.....	366	246	118	118	23	65	20,095	8,647	225	685	44	324
Graniteville CDP (part).....	55	41	31	3	1	3	1,690	767	48	4	3	77
Aiken Northeast CCD.....	94	34	40	17	5	23	4,551	1,101	79	42	8	148
Beech Island CCD.....	169	81	46	20	8	46	5,627	2,512	84	53	9	212
North Augusta city (part).....	3	1	0	0	0	2	83	15	0	0	0	3
Jackson CCD.....	54	23	37	10	1	2	2,546	885	52	28	1	19
Jackson town.....	19	2	13	7	1	1	1,444	235	20	20	1	3
New Ellenton town (part).....	0	0	0	0	0	0	0	0	0	0	0	0
Monetta CCD.....	80	29	17	14	6	30	3,470	1,226	25	20	11	167
Monetta town (part).....	7	6	0	3	2	0	112	34	0	3	2	9
New Ellenton CCD.....	172	134	72	22	9	46	7,948	3,102	114	60	13	383
New Ellenton town (part).....	54	26	28	12	0	4	1,248	779	31	21	0	37
North Augusta CCD.....	1,007	523	340	236	28	219	40,480	11,449	537	618	44	2,134
Belvedere CDP.....	132	81	29	35	0	31	4,001	1,600	47	59	3	241
Burnettown town.....	51	20	25	4	1	11	2,145	400	42	24	1	118
Cleanwater CDP.....	75	53	36	14	0	10	3,117	764	64	21	2	505
Gloverville CDP.....	83	28	49	8	7	12	2,373	410	70	14	7	58
Graniteville CDP (part).....	5	2	3	0	0	0	76	24	3	0	0	0
Langley CDP.....	22	11	2	1	4	0	1,352	81	16	6	2	16
North Augusta city (part).....	367	190	104	97	10	85	16,037	4,502	158	335	18	512
Warrenville CDP.....	42	10	24	4	2	14	1,100	76	35	7	2	64
Salley CCD.....	49	13	37	3	2	6	1,515	1,058	48	7	2	15
Perry town.....	4	0	3	1	0	0	144	87	5	1	0	0
Salley town.....	10	2	4	2	2	4	185	212	6	2	2	4
Wagener CCD.....	92	62	34	6	2	14	3,169	1,613	60	13	6	60
Wagener town.....	16	10	10	0	0	2	271	526	14	3	0	2
Windsor CCD.....	157	74	76	14	6	31	4,570	1,219	127	25	7	388
Windsor town.....	5	3	1	0	1	0	105	13	1	1	1	5
<b>Allendale County.....</b>	<b>50</b>	<b>53</b>	<b>22</b>	<b>16</b>	<b>2</b>	<b>36</b>	<b>2,515</b>	<b>7,725</b>	<b>42</b>	<b>57</b>	<b>4</b>	<b>170</b>
Allendale CCD.....	35	33	9	11	2	25	893	3,810	18	36	4	113
Allendale town.....	32	29	8	11	2	25	477	2,932	16	36	4	74
Fairfax CCD.....	3	10	4	2	0	5	985	3,158	9	16	0	45
Fairfax town.....	2	4	0	2	0	2	403	1,596	2	14	0	16
Millett CCD.....	5	1	5	0	0	1	72	262	9	0	0	1
Sycamore CCD.....	7	9	4	3	0	5	565	495	6	5	0	11
Sycamore town.....	0	0	0	0	0	0	121	58	0	1	0	0
Ulmer town.....	0	0	0	0	0	0	61	25	2	0	0	0
<b>Anderson County.....</b>	<b>2,580</b>	<b>1,632</b>	<b>777</b>	<b>411</b>	<b>78</b>	<b>429</b>	<b>152,398</b>	<b>31,652</b>	<b>1,255</b>	<b>1,816</b>	<b>121</b>	<b>2,929</b>
Anderson CCD.....	1,242	893	341	191	36	216	58,988	20,671	544	1,079	58	1,471
Anderson city.....	503	373	129	56	12	71	16,885	9,332	201	316	17	527
Centerville CDP.....	76	49	20	10	0	15	5,560	924	32	81	0	74
Homeland Park CDP.....	128	103	34	9	3	22	4,064	2,104	44	27	3	209
Northlake CDP (part).....	37	29	18	7	3	20	2,460	317	34	59	4	47
Belton CCD.....	190	130	48	23	10	32	11,696	2,737	70	52	10	117
Belton city.....	67	55	19	3	2	8	3,405	740	26	15	2	24
Honea Path CCD.....	108	72	20	12	2	12	7,390	936	39	35	2	36
Honea Path town (part).....	79	53	19	5	2	10	2,828	713	27	16	2	25
Iva CCD.....	77	44	26	9	7	11	5,646	666	51	25	7	32
Iva town.....	9	7	0	2	0	0	1,121	85	9	12	0	0
Pendleton CCD.....	251	167	92	41	6	38	15,155	2,609	144	176	14	161
Clemson city (part).....	0	0	0	0	0	0	41	3	1	0	0	0
Northlake CDP (part).....	8	12	8	4	4	0	798	69	11	19	4	6
Pendleton town.....	71	49	18	12	1	6	2,213	739	27	47	3	16
Powdersville-Piedmont CCD.....	271	112	77	67	9	60	24,382	1,527	137	305	18	349
Easley city (part).....	2	0	0	2	0	0	31	0	0	2	1	0
Piedmont CDP (part).....	42	11	25	3	0	7	3,192	136	29	11	0	47
Powdersville CDP.....	110	58	26	17	4	35	6,758	631	49	142	8	156
Starr CCD.....	87	50	40	19	3	5	4,730	689	57	29	4	75



Table 5.  
**Population for Selected Categories of Race: 2010—Con.**

[For information on confidentiality protection, nonsampling error, and definitions, see Selected Appendixes at <www.census.gov/prod/cen2010/cph-1-a.pdf>]

State County County Subdivision Place	Race in combination with one or more other races						Race alone or in combination with one or more other races					
	White	Black or African American	American Indian and Alaska Native	Asian	Native Hawaiian and Other Pacific Islander	Some Other Race	White	Black or African American	American Indian and Alaska Native	Asian	Native Hawaiian and Other Pacific Islander	Some Other Race
<b>Anderson County—Con.</b>												
Starr CCD—Con.												
Starr town.....	2	2	0	0	0	0	162	12	0	0	1	0
Townville CCD.....	61	22	30	2	0	12	3,898	173	38	16	0	25
Fair Play CDP (part).....	0	0	0	0	0	0	40	0	0	0	0	0
Williamston-Pelzer CCD.....	293	142	103	47	5	43	20,513	1,644	175	99	8	663
Pelzer town.....	2	1	0	1	0	0	86	3	1	1	0	0
West Pelzer town.....	13	8	4	2	0	1	826	53	4	3	0	8
Williamston town.....	52	30	18	3	0	7	3,332	551	22	8	0	78
<b>Bamberg County.....</b>	123	89	69	24	4	32	5,893	9,926	111	92	7	144
Bamberg CCD.....	80	57	43	14	1	14	3,053	4,008	66	63	1	49
Bamberg town.....	36	30	20	12	0	11	1,526	2,026	36	50	0	31
Denmark CCD.....	22	22	13	6	1	12	1,006	4,941	25	19	3	64
Denmark city.....	6	15	10	4	0	4	311	3,204	15	14	2	15
Ehrhardt CCD.....	8	2	6	2	2	2	1,006	532	8	6	2	13
Ehrhardt town.....	4	1	4	2	2	1	259	270	6	6	2	11
Olar CCD.....	13	8	7	2	0	4	828	445	12	4	1	18
Govan town.....	2	0	0	0	0	2	41	23	1	0	0	2
Olar town.....	5	3	5	1	0	0	141	115	6	2	0	0
<b>Barnwell County.....</b>	286	185	139	28	13	38	12,185	10,200	224	154	18	198
Barnwell CCD.....	130	77	52	15	2	11	5,866	3,127	80	115	6	65
Barnwell city.....	75	58	25	6	0	4	2,191	2,506	36	78	3	24
Hilda town.....	4	2	0	1	0	1	397	50	2	1	0	1
Blackville CCD.....	36	24	28	5	4	8	1,277	2,550	37	11	4	50
Blackville town.....	24	18	17	4	4	8	486	1,894	22	7	4	34
Kline-Snelling CCD.....	41	31	11	5	6	7	1,968	1,932	16	17	7	49
Kline town.....	1	2	0	0	0	1	99	90	0	0	0	10
Snelling town.....	3	3	0	0	0	0	227	48	0	0	0	2
Williston CCD.....	79	53	48	3	1	12	3,074	2,591	91	11	1	34
Elko town.....	1	0	1	0	0	0	79	114	1	0	0	0
Williston town.....	36	26	17	0	1	8	1,396	1,721	41	7	1	17
<b>Beaufort County.....</b>	2,793	1,578	744	779	194	872	119,399	32,868	1,225	2,668	313	9,387
Beaufort-Port Royal CCD.....	1,090	684	300	388	105	282	29,162	14,149	513	1,092	165	1,763
Beaufort city (part).....	260	176	81	82	17	74	8,476	3,345	117	256	34	402
Burton CDP.....	145	91	27	56	21	43	3,498	3,095	57	147	37	337
Laurel Bay CDP.....	188	91	38	78	20	56	4,132	1,499	90	152	27	238
Port Royal town (part).....	317	199	100	121	41	74	7,663	2,405	163	384	53	467
Shell Point CDP.....	54	43	9	19	1	5	1,772	466	18	68	6	74
Bluffton CCD.....	937	489	212	182	53	307	43,346	5,148	345	800	67	4,193
Bluffton town.....	311	192	75	70	22	73	9,261	2,217	109	315	28	984
Port Royal town (part).....	0	0	0	0	0	0	0	0	0	0	0	0
Hilton Head Island CCD.....	404	164	83	89	16	176	31,823	2,940	141	431	38	2,895
Hilton Head Island town.....	399	164	83	83	16	175	31,150	2,930	140	422	38	2,888
St. Helena Island CCD.....	315	220	135	99	15	89	13,761	7,706	206	312	37	491
Beaufort city (part).....	5	1	3	1	0	0	89	8	3	4	0	0
Port Royal town (part).....	0	0	0	0	0	0	0	0	0	0	0	0
Sheldon CCD.....	47	21	14	21	5	18	1,307	2,925	20	33	6	45
Beaufort city (part).....	0	0	0	0	0	0	0	0	0	0	0	0
Yemassee town (part).....	0	0	1	1	0	0	9	102	5	4	0	0
<b>Berkeley County.....</b>	4,155	2,048	1,271	1,451	231	877	122,387	46,562	2,338	5,497	415	5,867
Bonneau CCD.....	100	46	67	16	3	9	7,237	2,380	117	38	6	67
Bonneau town.....	7	6	4	0	0	0	414	66	5	7	0	5
Bonneau Beach CDP.....	18	12	17	1	1	1	1,724	177	40	1	1	12
Russellville CDP (part).....	0	1	1	0	0	0	105	136	1	1	0	4
Cordessville CCD.....	51	30	29	5	1	5	2,472	1,499	51	17	6	35
Jamestown town.....	1	0	1	0	0	0	32	40	1	0	0	0
Cross CCD.....	86	48	46	11	4	17	3,535	3,472	120	23	4	60
Goose Creek-Hanahan CCD.....	3,342	1,606	907	1,235	195	753	82,422	24,017	1,656	4,899	343	4,971
Charleston city (part).....	0	0	0	0	0	0	0	0	0	0	0	0
Goose Creek city (part).....	1,112	505	272	508	88	194	26,717	7,060	456	1,848	135	1,119
Hanahan city.....	457	179	107	176	23	121	13,902	2,673	217	796	38	918
Ladson CDP (part).....	354	178	129	86	8	62	7,712	2,424	208	343	16	590
Moncks Corner town (part).....	0	0	0	0	0	0	19	10	0	3	0	0
North Charleston city (part).....	0	0	0	0	0	0	0	0	0	0	0	0
Sangaree CDP.....	205	115	80	50	13	24	5,992	2,052	149	138	26	116
Summerville town (part).....	73	31	15	35	3	27	2,721	640	32	151	16	175
Moncks Corner CCD.....	377	216	161	99	22	62	14,825	7,271	282	240	37	565
Moncks Corner town (part).....	122	98	54	34	9	27	4,653	2,923	91	73	11	286
Pinopolis CDP.....	3	0	2	1	0	0	885	53	7	5	1	0
St. Stephen CCD.....	49	43	24	7	4	12	2,207	4,939	45	12	4	72
Russellville CDP (part).....	3	3	0	0	0	0	23	222	0	0	0	0
St. Stephen town.....	21	21	10	3	4	3	724	961	15	4	4	23
Wando CCD.....	150	59	37	78	2	19	9,689	2,984	67	268	15	97
Charleston city (part).....	92	31	17	58	1	15	7,585	330	36	194	8	50

Table 5.  
**Population for Selected Categories of Race: 2010—Con.**

[For information on confidentiality protection, nonsampling error, and definitions, see Selected Appendixes at <www.census.gov/prod/cen2010/cph-1-a.pdf>]

State County County Subdivision Place	Race in combination with one or more other races						Race alone or in combination with one or more other races					
	White	Black or African American	American Indian and Alaska Native	Asian	Native Hawaiian and Other Pacific Islander	Some Other Race	White	Black or African American	American Indian and Alaska Native	Asian	Native Hawaiian and Other Pacific Islander	Some Other Race
Callhoun County.....	142	102	62	21	7	40	8,319	6,561	114	53	16	307
Cameron CCD.....	23	17	10	2	0	17	1,385	1,064	13	5	0	63
Cameron town.....	7	1	6	0	0	0	275	144	6	1	0	5
Fort Motte-Lone Star CCD.....	1	2	1	0	0	1	490	419	2	2	0	35
St. Matthews CCD.....	61	47	28	5	7	17	2,701	3,304	50	18	8	129
St. Matthews town.....	10	15	6	2	2	1	732	1,246	10	10	3	38
Sandy Run-Staley Crossroads CCD.....	57	36	23	14	0	5	3,743	1,774	49	28	8	80
Charleston County.....	4,552	2,648	1,539	1,459	244	1,041	229,462	106,887	2,607	6,178	543	10,518
Charleston Central CCD.....	373	225	161	156	35	58	21,335	12,751	243	561	47	235
Charleston city (part).....	373	225	161	156	35	58	21,335	12,749	243	561	47	235
Edisto Island CCD.....	11	5	2	4	0	0	1,022	819	9	4	1	35
James Island CCD.....	404	144	149	139	21	47	31,921	5,803	224	481	36	251
Charleston city (part).....	196	77	49	70	12	28	14,899	2,615	85	312	17	141
Folly Beach city.....	18	4	8	7	2	4	2,538	43	16	19	5	18
Johns Island CCD.....	191	84	70	43	3	87	9,759	4,341	137	121	13	1,062
Charleston city (part).....	73	37	18	29	2	27	3,650	1,264	40	62	6	343
Hollywood town (part).....	0	0	0	0	0	0	19	0	0	0	0	0
Kiawah Island town (part).....	0	0	0	0	0	0	0	0	0	0	0	0
Kiawah Island-Seabrook Island CCD.....	7	1	1	7	0	0	3,272	71	2	19	1	7
Kiawah Island town (part).....	4	1	1	4	0	0	1,579	37	1	9	0	5
Seabrook Island town.....	3	0	0	3	0	0	1,669	34	1	10	1	2
McClellanville CCD.....	28	23	21	9	0	4	2,034	2,842	26	26	2	27
Awendaw town (part).....	5	7	0	6	0	2	494	719	0	9	0	3
McClellanville town.....	0	0	0	0	0	0	439	57	1	2	0	0
Mount Pleasant town (part).....	0	0	0	0	0	0	3	0	0	0	0	0
Mount Pleasant CCD.....	758	309	218	340	28	151	70,515	6,792	397	1,517	54	618
Awendaw town (part).....	3	0	0	3	0	0	43	35	0	4	0	0
Charleston city (part).....	0	0	0	0	0	0	0	0	0	0	0	0
Isle of Palms city.....	23	8	16	11	0	2	4,059	31	22	42	0	9
Mount Pleasant town (part).....	680	262	180	303	27	135	62,615	3,701	346	1,418	52	531
Sullivan's Island town.....	10	2	1	8	0	0	1,772	16	1	11	0	2
North Charleston CCD.....	1,658	1,248	523	386	100	473	33,909	46,964	993	1,710	222	7,043
Goose Creek city (part).....	0	0	0	0	0	0	0	5	0	0	0	0
Ladson CDP (part).....	86	61	25	18	1	12	1,212	1,437	57	58	1	259
Lincolnton town (part).....	24	12	7	7	2	4	532	564	12	9	2	48
North Charleston city (part).....	1,421	1,084	454	333	97	427	29,046	42,738	841	1,513	218	6,042
Summerville town (part).....	27	21	12	6	0	0	744	242	13	39	0	7
Ravenel-Hollywood CCD.....	135	64	54	28	4	35	6,448	6,419	83	66	9	292
Hollywood town (part).....	32	15	15	9	2	8	1,946	2,625	24	24	5	113
Meggett town.....	9	5	5	5	0	0	1,045	170	8	10	0	5
Ravenel town.....	45	16	4	4	0	24	1,281	1,107	8	6	0	110
Wadmalaw Island CCD.....	12	10	7	1	0	1	1,240	1,438	10	4	0	49
Charleston city (part).....	0	0	0	0	0	0	0	0	0	0	0	0
Rockville town.....	0	0	0	0	0	0	117	15	2	0	0	0
West Ashley CCD.....	975	535	333	346	53	185	48,007	18,647	483	1,669	158	899
Charleston city (part).....	763	407	237	273	41	134	38,286	14,310	349	1,428	135	698
Hollywood town (part).....	0	0	0	0	0	0	0	0	0	0	0	0
Cherokee County.....	731	430	232	53	16	136	42,256	11,708	431	366	33	1,359
Blacksburg CCD.....	145	61	68	7	1	17	8,650	882	149	31	2	91
Blacksburg town.....	45	30	17	1	0	1	1,421	426	25	10	1	13
Smyrna town (part).....	0	0	0	0	0	0	0	0	0	0	0	0
Gaffney CCD.....	428	294	102	37	14	90	23,181	10,071	172	277	29	1,046
East Gaffney CDP.....	54	39	9	0	1	7	2,158	830	21	9	4	118
Gaffney city.....	169	138	33	16	8	35	6,383	5,811	64	124	19	215
Macedonia CCD.....	107	50	41	7	1	16	7,059	505	67	52	2	141
Chesnee city (part).....	5	1	6	0	0	0	47	20	9	0	0	0
Saratt CCD.....	51	25	21	2	0	13	3,366	250	43	6	0	81
Chester County.....	426	307	186	42	7	67	20,240	12,694	322	151	12	254
Chester CCD.....	193	164	94	25	3	26	9,326	8,496	158	82	7	108
Chester city.....	74	77	32	4	0	15	1,860	3,749	47	15	3	40
Eureka Mill CDP.....	8	8	3	0	0	1	633	834	5	6	1	7
Gayle Mill CDP.....	6	9	4	0	0	3	390	514	9	5	0	6
Lowrys town.....	3	2	0	1	0	0	166	35	0	2	0	0
Chester West CCD.....	32	25	14	1	0	7	2,279	964	30	10	0	36
Fort Lawn CCD.....	82	40	36	11	3	16	3,899	1,291	78	25	4	58
Fort Lawn town.....	19	13	3	1	2	0	540	357	9	5	2	1
Great Falls CCD.....	75	47	21	3	1	8	3,272	1,403	29	9	1	23
Great Falls town.....	39	33	3	2	0	3	1,354	653	3	2	0	7
Richburg CCD.....	44	31	21	2	0	10	1,464	540	27	25	0	29
Richburg town.....	2	2	0	0	0	0	93	184	0	0	0	0
Chesterfield County.....	631	498	272	59	34	106	29,983	15,751	509	231	46	1,051
Cheraw CCD.....	177	170	89	19	8	24	7,512	6,857	195	119	8	83
Cheraw town.....	82	85	39	13	1	11	2,437	3,360	83	49	1	45
Chesterfield CCD.....	53	37	27	3	5	5	5,073	2,136	69	20	9	37
Chesterfield town.....	7	8	4	0	0	1	882	569	7	9	0	15
Ruby town (part).....	0	0	0	0	0	0	6	0	0	0	0	0
Jefferson CCD.....	84	77	17	8	5	9	2,958	1,221	25	21	5	72

Table 5.  
**Population for Selected Categories of Race: 2010—Con.**

[For information on confidentiality protection, nonsampling error, and definitions, see Selected Appendixes at <www.census.gov/prod/cen2010/cph-1-a.pdf>]

State County County Subdivision Place	Race in combination with one or more other races						Race alone or in combination with one or more other races					
	White	Black or African American	American Indian and Alaska Native	Asian	Native Hawaiian and Other Pacific Islander	Some Other Race	White	Black or African American	American Indian and Alaska Native	Asian	Native Hawaiian and Other Pacific Islander	Some Other Race
<b>Chesterfield County—Con.</b>												
Jefferson CCD—Con.												
Jefferson town.....	29	28	1	0	0	0	496	261	1	12	0	12
McBee CCD.....	40	28	24	3	1	14	1,741	936	42	5	1	111
McBee town.....	11	7	5	1	1	0	501	357	10	1	1	11
Mount Croghan CCD.....	61	22	31	2	0	13	2,111	691	38	3	0	46
Mount Croghan town.....	9	4	5	0	0	0	169	19	5	0	0	11
Ruby town (part).....	1	0	0	0	0	1	321	28	1	0	0	5
Pageland CCD.....	167	140	51	22	14	38	5,869	3,310	91	54	20	632
Pageland town.....	42	34	14	6	6	16	1,492	943	28	24	6	328
Patrick CCD.....	49	24	33	2	1	3	4,719	600	49	9	3	70
Patrick town.....	1	3	3	1	0	0	266	83	5	1	0	0
<b>Clarendon County.....</b>	<b>221</b>	<b>183</b>	<b>103</b>	<b>35</b>	<b>5</b>	<b>52</b>	<b>16,666</b>	<b>17,687</b>	<b>189</b>	<b>260</b>	<b>9</b>	<b>470</b>
Alcolu CCD.....	19	15	1	1	1	3	998	1,228	6	5	1	46
Alcolu CDP.....	4	3	0	0	0	1	198	226	0	3	0	6
Manning CCD.....	104	89	45	18	1	23	6,842	6,688	75	166	3	196
Manning city.....	32	31	11	6	0	7	1,393	2,608	14	104	0	34
Manning East CCD.....	17	11	11	3	0	2	1,231	1,772	23	4	1	21
Paxville CCD.....	9	3	5	1	0	0	1,083	1,373	8	5	0	43
Paxville town.....	0	0	0	0	0	0	100	85	0	0	0	0
Sardinia CCD.....	3	3	2	0	0	2	1,447	1,787	11	4	0	37
Summerton CCD.....	50	49	28	3	0	14	2,424	4,025	47	58	1	62
Summerton town.....	3	4	1	1	0	1	352	624	2	15	1	11
Turbeville CCD.....	19	13	11	9	3	8	2,641	814	19	18	3	65
Turbeville town.....	1	0	3	0	0	2	466	277	6	4	0	16
<b>Colleton County.....</b>	<b>463</b>	<b>329</b>	<b>210</b>	<b>98</b>	<b>26</b>	<b>95</b>	<b>22,636</b>	<b>15,507</b>	<b>532</b>	<b>224</b>	<b>33</b>	<b>594</b>
Cottageville CCD.....	121	75	61	24	6	14	4,431	1,303	218	42	8	47
Cottageville town.....	8	6	7	0	0	1	688	62	18	4	0	1
Green Pond CCD.....	10	8	2	0	0	0	994	929	6	0	0	2
Edisto Beach town.....	0	0	0	0	0	0	409	4	0	0	0	1
Jacksonboro CDP.....	5	5	0	0	0	0	160	323	0	0	0	0
Hendersonville CCD.....	54	57	21	18	7	19	2,979	2,892	41	39	7	87
Walterboro city (part).....	16	19	3	10	3	6	163	540	3	22	3	13
Lodge CCD.....	2	4	0	2	1	1	1,146	510	1	3	1	56
Islandton CDP.....	0	0	0	0	0	0	44	25	0	0	0	1
Lodge town.....	0	0	0	0	0	0	97	4	0	0	0	19
Smoaks CCD.....	15	15	9	2	0	1	867	958	13	3	3	17
Smoaks town.....	0	0	0	0	0	0	125	0	1	0	0	0
Williams town.....	2	3	5	0	0	0	71	40	5	0	0	6
Walterboro CCD.....	261	170	117	52	12	60	12,219	8,915	253	137	14	385
Walterboro city (part).....	39	41	16	6	2	10	2,334	2,248	33	48	2	77
<b>Darlington County.....</b>	<b>599</b>	<b>463</b>	<b>263</b>	<b>86</b>	<b>23</b>	<b>89</b>	<b>38,965</b>	<b>29,036</b>	<b>457</b>	<b>289</b>	<b>31</b>	<b>692</b>
Darlington CCD.....	224	181	125	28	6	36	13,500	12,826	178	78	6	268
Darlington city.....	32	29	12	2	1	7	2,418	3,843	25	30	1	14
Hartsville CCD.....	153	121	55	25	9	19	10,710	8,120	106	121	15	201
Hartsville city (part).....	61	54	30	11	5	5	3,928	3,634	47	75	9	46
Lydia CDP.....	4	4	0	1	2	1	212	426	0	1	2	7
Lake Swamp CCD.....	33	29	10	8	0	9	2,438	2,044	14	15	0	59
Lamar CCD.....	21	10	11	2	2	4	1,915	1,606	23	7	3	15
Lamar town.....	7	3	4	0	0	0	485	492	10	4	0	5
North Hartsville CCD.....	110	75	37	23	6	13	9,167	2,061	93	66	7	120
Hartsville city (part).....	0	0	0	0	0	0	93	18	0	0	0	0
North Hartsville CDP.....	37	33	2	10	1	7	2,423	769	26	19	1	59
Society Hill CCD.....	58	47	25	0	0	8	1,235	2,379	43	2	0	29
Society Hill town.....	13	10	2	0	0	1	261	303	6	0	0	6
<b>Dillon County.....</b>	<b>399</b>	<b>320</b>	<b>246</b>	<b>33</b>	<b>17</b>	<b>52</b>	<b>15,798</b>	<b>15,102</b>	<b>1,036</b>	<b>111</b>	<b>25</b>	<b>533</b>
Dillon CCD.....	104	107	71	10	5	21	4,413	6,012	283	62	7	97
Dillon city.....	49	56	38	9	2	10	2,954	3,660	147	53	3	54
Hamer CCD.....	71	63	40	1	2	10	2,975	2,681	226	6	4	219
Lake View CCD.....	32	18	12	4	0	2	2,604	1,688	58	8	2	44
Lake View town.....	2	0	1	0	0	1	528	266	5	1	0	9
Latta CCD.....	145	96	84	17	3	13	4,487	2,873	226	32	3	57
Latta town.....	16	19	2	4	0	1	833	549	7	5	0	6
Little Rock CCD.....	47	36	39	1	7	6	1,319	1,848	243	3	9	116
<b>Dorchester County.....</b>	<b>3,056</b>	<b>1,803</b>	<b>981</b>	<b>1,017</b>	<b>158</b>	<b>487</b>	<b>95,677</b>	<b>37,069</b>	<b>1,885</b>	<b>3,069</b>	<b>304</b>	<b>2,465</b>
Harleyville CCD.....	53	32	30	10	3	4	3,294	2,356	69	26	3	32
Harleyville town.....	7	3	1	3	0	2	449	221	4	7	0	4
Reevesville CCD.....	19	10	12	2	0	1	1,426	1,117	19	6	0	17
Reevesville town (part).....	5	0	5	0	0	0	166	29	5	1	0	0
Ridgeville CCD.....	64	41	50	15	4	16	2,927	2,809	298	30	14	88
Ridgeville town.....	6	4	3	0	1	0	659	1,267	15	1	1	44
St. George CCD.....	36	25	16	10	8	7	2,319	2,740	49	27	10	30
Reevesville town (part).....	0	0	0	0	0	0	0	0	0	0	0	0
St. George town.....	7	7	0	0	1	1	1,083	981	7	11	1	9
Summerville CCD.....	2,884	1,695	873	980	143	459	85,711	28,047	1,450	2,980	277	2,298
Lincolnton town (part).....	0	0	0	0	0	0	0	0	0	0	0	0

Table 5.  
**Population for Selected Categories of Race: 2010—Con.**

[For information on confidentiality protection, nonsampling error, and definitions, see Selected Appendixes at <www.census.gov/prod/cen2010/cph-1-a.pdf>]

State County County Subdivision Place	Race in combination with one or more other races						Race alone or in combination with one or more other races					
	White	Black or African American	American Indian and Alaska Native	Asian	Native Hawaiian and Other Pacific Islander	Some Other Race	White	Black or African American	American Indian and Alaska Native	Asian	Native Hawaiian and Other Pacific Islander	Some Other Race
Dorchester County—Con.												
Summerville CCD—Con.												
North Charleston city (part).....		268	122	255	34	90	13,395	4,578	188	972	70	542
Summerville town (part).....	998	600	292	297	51	139	28,904	9,074	447	805	78	665
Edgefield County.....	280	171	118	36	22	104	16,105	10,201	185	131	33	708
Edgefield CCD.....	91	63	45	21	5	61	4,603	3,687	71	49	9	258
Edgefield town.....	76	49	34	14	4	58	1,926	2,620	50	35	8	232
Johnston CCD.....	42	34	21	1	1	12	2,157	2,309	28	20	1	204
Johnston town.....	15	10	9	1	1	2	860	1,491	12	5	1	13
Pleasant Lane CCD.....	1	4	3	0	0	0	264	602	5	1	0	4
Southeast Edgefield CCD.....	105	42	35	12	12	23	7,250	1,869	56	55	19	145
Murphys Estates CDP.....	8	4	3	0	0	1	1,299	127	9	7	0	7
North Augusta city (part).....	1	0	0	1	0	0	88	36	0	1	0	0
Trenton CCD.....	41	28	14	2	4	8	1,831	1,734	25	6	4	97
Trenton town.....	0	0	0	0	0	0	129	62	0	0	0	5
Fairfield County.....	219	180	82	34	8	22	9,455	14,347	132	89	10	204
Monticello-Salem Crossroads CCD.....	6	5	4	0	0	1	412	1,789	13	0	0	3
Jenkinsville town.....	0	0	0	0	0	0	0	46	0	0	0	0
Ridgeway CCD.....	49	30	22	16	1	5	3,063	3,056	37	25	1	39
Blythewood town (part).....	0	0	0	0	0	0	52	41	0	1	0	0
Ridgeway town.....	2	2	1	0	0	0	172	147	1	0	0	2
Winnboro North CCD.....	34	27	16	8	5	2	1,925	2,108	18	13	6	19
Winnboro town (part).....	0	0	0	0	0	0	13	8	0	0	0	0
Winnboro South CCD.....	130	118	40	10	2	14	4,055	7,394	64	51	3	143
Winnboro town (part).....	32	25	11	6	2	5	1,329	2,167	17	18	2	38
Winnboro Mills CDP.....	47	43	13	0	0	1	692	1,142	21	17	0	79
Florence County.....	1,181	989	526	265	53	220	76,297	57,495	990	1,936	76	1,768
Coward CCD.....	59	20	27	3	0	21	3,182	620	49	6	1	213
Coward town.....	11	5	5	0	0	3	617	111	10	0	0	26
Danwood CCD.....	124	85	54	21	1	26	9,452	5,425	110	127	3	195
Florence city (part).....	32	26	16	14	1	5	1,198	1,107	27	52	2	34
Florence CCD.....	612	554	266	171	35	113	38,728	29,433	492	1,568	51	689
Florence city (part).....	288	273	139	91	23	47	17,109	15,732	231	718	33	234
Quincy town.....	10	12	8	0	4	1	288	649	8	1	4	2
Johnsonville CCD.....	63	40	36	10	0	7	4,326	2,163	61	37	4	45
Johnsonville city.....	15	10	11	5	0	1	1,111	333	14	28	4	11
Lake City-Scranton CCD.....	62	84	29	22	3	19	4,660	8,040	66	73	3	196
Lake City city.....	33	52	18	14	1	10	1,329	5,225	37	31	1	123
Scranton town.....	2	10	0	2	0	8	368	555	3	3	0	14
Olanta CCD.....	27	24	9	4	3	0	2,581	1,235	16	13	3	65
Olanta town.....	10	6	3	1	0	0	339	219	3	3	0	9
Pamplico CCD.....	191	135	87	23	6	26	10,231	7,124	158	77	6	290
Florence city (part).....	11	14	0	2	4	2	559	512	3	17	4	2
Pamplico town.....	11	11	5	0	1	2	504	694	9	2	1	31
Sardis CCD.....	32	26	13	3	3	7	1,948	992	27	9	3	47
Timmons ville town (part).....	0	0	0	0	0	0	0	0	0	0	0	0
Timmons ville CCD.....	11	21	5	8	2	1	1,189	2,463	11	26	2	28
Timmons ville town (part).....	8	13	3	3	0	1	393	1,911	7	17	0	6
Georgetown County.....	412	311	192	68	19	122	38,417	20,525	328	339	33	1,091
Andrews CCD.....	79	48	25	5	2	28	4,367	3,099	46	34	2	155
Andrews town (part).....	20	10	6	1	0	7	910	1,856	19	25	0	50
Georgetown CCD.....	128	135	84	32	6	48	8,996	9,211	131	140	12	697
Georgetown city.....	69	85	46	18	3	26	3,530	5,277	66	78	8	333
Plantersville CCD.....	11	13	8	1	0	2	728	2,230	10	4	0	3
Pleasant Hill-Folly Grove CCD.....	25	16	10	3	2	2	2,065	1,508	17	4	3	26
Sampit-North Santee CCD.....	34	19	12	3	1	15	1,404	2,448	20	8	2	74
Waccamaw Neck CCD.....	135	80	53	24	8	27	19,957	2,029	104	149	14	136
Murrells Inlet CDP.....	52	31	17	11	5	8	6,894	524	39	82	7	63
Pawleys Island town.....	2	0	2	0	0	0	103	0	2	0	0	0
Greenville County.....	7,292	4,061	1,825	1,937	318	2,033	340,376	85,558	3,226	10,786	575	19,700
Fountain Inn CCD.....	157	118	26	38	14	45	8,922	2,380	72	65	17	308
Fountain Inn city (part).....	85	75	20	23	13	23	3,924	1,737	40	37	15	161
Greenville CCD.....	4,415	2,423	1,094	1,213	200	1,438	184,512	60,302	2,032	7,330	361	14,658
Berea CDP.....	314	138	73	49	12	198	8,976	2,724	146	226	13	2,612
City View CDP.....	29	13	9	3	0	27	674	390	17	4	6	296
Dunean CDP.....	78	65	22	15	1	19	2,138	1,350	34	27	1	228
Five Forks CDP.....	183	62	35	118	4	25	12,549	833	67	734	5	166
Gantt CDP.....	210	164	46	11	6	79	4,347	8,582	107	47	11	1,401
Golden Grove CDP (part).....	0	1	0	0	0	1	155	53	0	0	0	33
Greenville city.....	858	550	277	252	36	228	38,214	18,069	425	1,045	90	1,714
Judson CDP.....	78	31	12	5	0	41	704	1,245	22	7	0	156
Mauldin city (part).....	403	258	68	146	27	134	16,126	5,410	130	954	45	753
Parker CDP.....	257	129	68	33	21	105	7,340	2,604	122	84	23	1,574
Sans Souci CDP.....	201	113	63	18	3	52	5,669	1,316	200	96	8	814
Taylors CDP (part).....	171	74	36	37	7	49	8,120	971	46	240	12	301
Travelers Rest city (part).....	12	5	5	6	0	0	733	52	7	19	0	4

Table 5.  
**Population for Selected Categories of Race: 2010—Con.**

[For information on confidentiality protection, nonsampling error, and definitions, see Selected Appendixes at <www.census.gov/prod/cen2010/cph-1-a.pdf>]

State County County Subdivision Place	Race in combination with one or more other races						Race alone or in combination with one or more other races					
	White	Black or African American	American Indian and Alaska Native	Asian	Native Hawaiian and Other Pacific Islander	Some Other Race	White	Black or African American	American Indian and Alaska Native	Asian	Native Hawaiian and Other Pacific Islander	Some Other Race
Greenville County—Con.												
Greenville CCD—Con.												
Wade Hampton CDP.....	381	202	77	99	13	112	16,461	2,302	156	754	43	1,356
Welcome CDP.....	106	55	28	15	15	29	4,014	1,915	70	41	15	740
Greer CCD.....	408	223	77	82	20	103	18,165	2,794	121	466	28	1,110
Greer city (part).....	298	166	48	54	12	92	11,909	2,320	85	395	19	978
Highland CCD.....	138	56	52	25	6	30	14,099	332	96	73	6	256
Greer city (part).....	0	0	0	0	0	0	165	18	2	1	0	20
Piedmont CCD.....	362	304	89	64	12	52	11,655	5,288	141	149	23	393
Golden Grove CDP (part).....	49	36	12	13	1	7	1,707	517	16	23	2	24
Piedmont CDP (part).....	41	27	12	0	0	2	1,440	301	24	4	0	4
Simpsonville CCD.....	776	363	150	278	33	163	39,513	6,675	239	912	69	1,355
Fountain Inn city (part).....	2	2	0	0	0	0	228	61	0	2	0	10
Mauldin city (part).....	0	0	0	0	0	0	8	0	0	0	0	0
Simpsonville city.....	377	213	87	97	12	85	14,175	3,213	140	328	32	796
Slater-Marietta CCD.....	68	29	31	8	0	7	4,522	204	48	19	1	228
Slater-Marietta CDP.....	24	6	14	4	0	2	1,953	22	28	7	0	191
Taylors CCD.....	588	345	153	152	17	161	31,141	4,630	230	1,552	47	1,018
Greer city (part).....	43	34	13	18	2	16	2,521	297	19	177	3	109
Taylors CDP (part).....	225	147	49	49	9	62	8,898	2,472	74	392	30	533
Tigerville CCD.....	79	41	55	9	4	5	7,599	444	85	55	7	100
Greer city (part).....	0	0	0	0	0	0	0	0	0	0	0	0
Tigerville CDP.....	3	3	0	2	0	2	1,147	108	2	8	0	52
Travelers Rest CCD.....	198	122	48	40	7	19	12,636	1,226	90	115	9	199
Travelers Rest city (part).....	52	37	10	11	2	7	2,989	691	19	49	3	84
Woodville CCD.....	103	37	50	28	5	10	7,612	1,283	72	50	7	75
Ware Place CDP.....	3	3	0	0	0	0	194	32	2	0	0	3
Greenwood County.....	692	404	197	165	16	207	44,475	22,250	393	737	41	2,627
Greenwood CCD.....	526	309	135	130	10	185	30,065	17,167	284	655	32	2,421
Coronaca CDP.....	1	4	1	0	0	4	147	41	1	0	0	7
Greenwood city.....	260	159	71	62	5	114	10,627	10,548	160	297	20	1,916
Promised Land CDP.....	1	0	1	0	0	0	22	481	1	2	0	6
Kirksey CCD.....	20	7	15	6	0	0	1,795	213	19	12	0	20
Ninety Six CCD.....	59	45	14	10	2	10	5,098	2,240	33	34	3	49
Ninety Six town.....	17	12	4	6	1	3	1,580	406	9	14	1	12
Troy CCD.....	12	4	4	4	0	2	1,381	549	18	5	0	71
Bradley CDP.....	0	0	0	0	0	0	113	57	0	0	0	0
Troy town.....	0	0	0	0	0	0	80	10	1	0	0	2
Ware Shoals-Hodges CCD.....	75	39	29	15	4	10	6,136	2,081	39	31	6	66
Cokesbury CDP.....	2	0	2	0	0	0	54	161	2	0	0	0
Hodges town.....	3	3	0	0	0	0	141	15	1	0	0	1
Ware Shoals town (part).....	19	18	6	6	0	7	1,248	403	7	8	0	22
Hampton County.....	192	173	93	42	7	66	9,191	11,532	159	155	15	340
Brunson CCD.....	5	2	1	0	0	2	636	508	2	0	0	10
Brunson town.....	4	2	1	0	0	1	317	235	2	0	0	4
Estill CCD.....	48	51	25	14	3	26	2,619	3,727	63	26	9	232
Estill town.....	15	13	4	1	0	5	376	1,607	16	4	0	56
Gifford town.....	4	4	0	0	0	0	16	275	0	0	0	1
Luray town.....	1	2	3	0	0	0	59	57	3	0	0	11
Furman-Scotia CCD.....	17	17	1	5	0	12	404	1,578	2	5	0	23
Furman town.....	0	2	0	2	0	0	62	177	0	2	0	0
Scotia town.....	0	0	0	0	0	0	62	153	0	0	0	0
Hampton-Varnville CCD.....	85	69	45	17	3	20	4,521	4,085	67	97	4	64
Hampton town.....	17	21	7	4	2	2	1,432	1,301	21	59	3	21
Varnville town.....	22	20	11	3	1	0	769	1,384	14	21	1	2
Yemassee CCD.....	37	34	21	6	1	6	1,011	1,634	25	27	2	11
Yemassee town (part).....	12	11	9	3	0	6	427	469	10	14	1	9
Horry County.....	4,657	2,562	1,578	983	181	944	219,728	38,764	2,857	3,799	486	9,310
Aynor CCD.....	104	44	44	11	5	14	9,128	800	115	22	6	95
Aynor town.....	6	2	5	2	1	0	463	90	10	4	1	0
Conway CCD.....	584	412	235	78	14	113	27,416	11,228	390	249	44	1,135
Bucksport CDP.....	5	9	0	0	1	3	75	799	0	0	1	10
Conway city (part).....	150	146	69	15	7	24	7,398	5,740	99	90	12	183
Conway East CCD.....	1,313	748	376	301	49	285	55,360	7,607	639	1,261	110	1,975
Conway city (part).....	50	29	13	15	4	6	2,989	766	21	57	6	19
Forestbrook CDP.....	110	58	38	11	3	18	4,070	409	52	73	6	123
Myrtle Beach city (part).....	2	0	0	1	0	1	219	13	0	27	0	1
North Myrtle Beach city (part).....	17	8	3	10	0	1	1,361	53	9	31	0	17
Red Hill CDP.....	258	139	75	49	11	61	11,037	1,453	135	210	20	674
Socastee CDP (part).....	68	51	20	7	1	21	2,678	172	37	23	15	158
Floyds Crossroads CCD.....	40	27	34	0	0	3	2,441	780	55	11	0	71
Little River CCD.....	460	254	171	68	28	99	28,958	3,624	346	348	48	885
Atlantic Beach town.....	9	9	4	4	2	5	107	191	7	4	2	41
Briarcliffe Acres town.....	7	1	6	1	1	0	445	6	6	4	5	0
Little River CDP.....	98	49	41	14	10	18	8,076	642	89	91	10	170
North Myrtle Beach city (part).....	164	72	60	31	11	36	11,253	483	129	138	20	475
Longs CCD.....	89	43	45	11	1	21	4,318	2,178	84	40	3	129
Loris CCD.....	204	139	105	27	8	23	11,004	4,451	208	94	11	376

Table 5.  
**Population for Selected Categories of Race: 2010—Con.**

[For information on confidentiality protection, nonsampling error, and definitions, see Selected Appendixes at <www.census.gov/prod/cen2010/cph-1-a.pdf>]

State County County Subdivision Place	Race in combination with one or more other races						Race alone or in combination with one or more other races					
	White	Black or African American	American Indian and Alaska Native	Asian	Native Hawaiian and Other Pacific Islander	Some Other Race	White	Black or African American	American Indian and Alaska Native	Asian	Native Hawaiian and Other Pacific Islander	Some Other Race
<b>Horry County—Con.</b>												
Loris CCD—Con.												
Loris city.....	35	28	18	15	2	3	1,327	979	26	44	4	67
Myrtle Beach CCD.....	1,863	895	568	487	76	386	81,103	8,096	1,020	1,774	264	4,644
Garden City CDP.....	126	50	71	21	2	7	8,902	203	96	49	15	88
Myrtle Beach city (part).....	664	316	153	224	18	128	20,035	4,067	352	597	99	2,475
North Myrtle Beach city (part).....	0	0	0	0	0	0	0	0	0	0	0	0
Socastee CDP (part).....	462	216	138	97	23	109	14,174	1,620	237	443	40	985
Surfside Beach town.....	42	8	24	10	9	8	3,730	41	39	32	10	36
<b>Jasper County.....</b>	287	180	88	31	12	129	10,945	11,586	210	207	25	2,179
Grays-Tilman CCD.....	49	36	15	4	1	3	2,481	2,609	27	5	2	91
Ridgeland town (part).....	0	0	0	0	0	0	20	0	0	0	0	0
Hardeeville CCD.....	129	67	34	14	7	77	3,098	3,240	74	110	15	1,316
Hardeeville city (part).....	49	36	19	3	3	30	947	947	42	45	3	492
Ridgeland CCD.....	109	77	39	13	4	49	5,366	5,737	109	92	8	772
Hardeeville city (part).....	7	5	1	5	0	5	400	118	1	21	0	18
Ridgeland town (part).....	36	24	7	3	0	14	1,620	2,091	54	24	3	267
<b>Kershaw County.....</b>	847	506	243	188	18	205	44,812	15,694	440	490	47	1,245
Bethune CCD.....	21	18	5	6	3	1	1,695	788	16	11	3	12
Bethune town.....	1	1	0	0	0	0	292	39	4	0	0	0
Boykin CCD.....	27	17	13	3	0	12	1,804	1,132	19	7	0	62
Boykin CDP.....	4	1	3	0	0	0	84	7	3	0	0	10
Camden CCD.....	190	143	47	51	1	44	10,657	6,400	83	141	9	365
Camden city.....	64	43	13	26	0	11	4,314	2,446	24	74	0	63
Camden Northeast CCD.....	49	34	22	4	2	17	3,284	1,231	33	25	2	131
Elgin CCD.....	503	251	138	122	12	123	23,273	5,199	251	300	33	624
Elgin town.....	24	12	6	8	0	8	1,119	158	12	11	0	40
Lugoff CDP.....	92	41	31	33	1	24	6,034	1,294	49	69	5	100
Mount Pisgah CCD.....	36	27	11	2	0	8	2,452	331	22	3	0	42
Westville CCD.....	21	16	7	0	0	0	1,647	613	16	3	0	9
<b>Lancaster County.....</b>	853	533	269	119	26	191	55,697	18,811	504	613	43	2,006
Heath Springs CCD.....	53	42	16	4	2	3	3,858	1,605	30	15	3	34
Heath Springs town.....	6	6	0	0	0	0	362	424	1	2	1	6
Kershaw CCD.....	75	60	32	4	1	5	6,071	2,324	59	27	1	83
Kershaw town.....	20	23	6	0	0	1	1,293	501	19	7	0	9
Lancaster CCD.....	426	272	136	35	13	116	25,101	12,628	236	205	22	1,469
Elgin CDP.....	21	13	12	0	0	2	1,850	535	14	1	0	231
Inwin CDP.....	12	4	6	0	0	2	964	410	10	1	0	32
Lancaster city.....	76	58	26	5	4	26	3,740	4,436	41	84	5	322
Springdale CDP.....	60	37	14	3	2	22	1,669	750	24	10	2	190
Tradesville CCD.....	35	23	22	4	0	4	3,437	354	36	13	0	23
Van Wyck CCD.....	264	136	63	72	10	63	17,230	1,900	143	353	17	397
<b>Laurens County.....</b>	765	473	216	120	32	140	47,613	17,406	369	303	66	1,672
Clinton CCD.....	178	131	48	26	4	29	9,687	4,881	72	104	6	200
Clinton city.....	111	90	26	15	3	15	5,158	3,230	45	63	5	121
Cross Hill CCD.....	43	22	17	4	1	1	3,743	1,626	28	12	2	78
Cross Hill town.....	6	4	0	2	0	0	201	305	0	3	0	4
Mountville CDP.....	0	0	0	0	0	0	87	14	0	1	0	6
Waterloo town.....	3	3	0	0	0	0	79	90	0	0	0	0
Gray Court CCD.....	232	125	57	40	12	42	12,855	3,007	112	69	34	513
Fountain Inn city (part).....	36	22	4	7	1	4	936	733	6	14	12	46
Gray Court town.....	9	7	6	3	3	1	367	339	8	3	4	89
Joanna CCD.....	18	8	7	5	0	1	1,991	372	16	12	2	54
Joanna CDP.....	11	5	5	0	0	1	1,231	257	14	4	0	44
Laurens CCD.....	213	145	64	32	11	59	13,145	7,213	106	85	16	786
Laurens city.....	89	70	26	16	6	13	4,890	3,986	50	43	8	274
Watts Mills CDP.....	33	13	4	2	0	24	980	355	7	9	3	319
Princeton CCD.....	81	42	23	13	4	8	6,192	307	35	21	6	41
Princeton CDP.....	10	8	2	0	1	0	55	15	2	0	1	0
Ware Shoals town (part).....	0	0	0	0	0	0	0	0	0	0	0	0
<b>Lee County.....</b>	97	110	62	40	25	43	6,516	12,469	113	99	28	205
Ashwood CCD.....	27	16	13	13	6	12	1,798	2,121	28	19	6	75
Bishopville CCD.....	35	59	28	17	17	15	3,296	7,034	61	66	20	82
Bishopville city.....	19	29	21	14	16	3	927	2,503	31	42	17	20
Lynchburg CCD.....	9	14	6	0	0	1	268	1,357	7	0	0	14
Lynchburg town.....	0	0	0	0	0	0	58	315	0	0	0	0
St. Charles CCD.....	19	16	7	6	1	13	358	1,217	7	8	1	23
Stokes Bridge-Cypress Crossroads CCD.....	7	5	8	4	1	2	796	740	10	6	1	11
<b>Lexington County.....</b>	4,145	2,297	1,540	917	173	1,018	212,168	39,819	2,674	4,646	303	8,002
Batesburg-Leesville CCD.....	107	82	30	11	5	22	6,022	2,900	60	55	13	256
Batesburg-Leesville town (part).....	51	48	8	9	1	4	2,565	2,239	15	42	2	94
Chapin CCD.....	141	65	44	38	12	14	13,367	725	77	97	17	106
Chapin town.....	24	16	8	4	0	1	1,225	185	12	23	0	28
Gilbert CCD.....	179	79	62	17	6	47	18,071	1,188	145	71	14	738
Gilbert town.....	1	1	0	0	0	0	505	20	2	0	0	39

Table 5.  
**Population for Selected Categories of Race: 2010—Con.**

[For information on confidentiality protection, nonsampling error, and definitions, see Selected Appendixes at <www.census.gov/prod/cen2010/cph-1-a.pdf>]

State County County Subdivision Place	Race in combination with one or more other races						Race alone or in combination with one or more other races					
	White	Black or African American	American Indian and Alaska Native	Asian	Native Hawaiian and Other Pacific Islander	Some Other Race	White	Black or African American	American Indian and Alaska Native	Asian	Native Hawaiian and Other Pacific Islander	Some Other Race
Lexington County—Con.												
Gilbert CCD—Con.												
Summit town.....	3	0	2	1	0	0	369	32	3	1	0	0
Irmo CCD.....	619	459	270	217	26	133	24,664	8,419	368	1,160	67	509
Columbia city (part).....	19	12	0	11	2	4	324	208	5	33	2	12
Irmo town (part).....	91	62	51	19	0	12	2,954	1,134	64	97	0	44
Seven Oaks CDP.....	295	268	129	105	19	84	9,435	5,119	169	527	53	318
Lexington CCD.....	1,171	575	392	325	36	240	72,468	7,557	689	1,959	62	1,436
Cayce city (part).....	21	16	6	8	0	7	566	173	11	57	0	35
Lexington town (part).....	210	129	76	91	5	38	14,643	2,393	124	756	11	230
Oak Grove CDP (part).....	91	34	35	33	1	26	4,792	523	61	133	4	164
Red Bank CDP.....	168	100	55	23	1	29	8,306	1,091	102	76	3	229
Pelion CCD.....	451	190	208	73	25	105	21,167	2,394	363	185	39	581
Pelion town.....	3	0	3	0	4	6	631	10	3	5	4	29
Swansea CCD.....	384	207	138	36	20	92	12,516	3,189	254	86	26	574
Gaston town (part).....	36	24	10	3	1	3	1,031	79	13	8	2	33
Swansea town.....	18	8	7	3	0	0	351	455	21	4	0	14
West Columbia-Cayce CCD.....	1,093	640	396	200	43	365	43,893	13,447	718	1,033	65	3,802
Cayce city (part).....	200	115	83	39	9	40	8,022	3,108	130	226	18	305
Gaston town (part).....	8	11	0	7	2	0	400	107	3	9	2	11
Lexington town (part).....	0	0	0	0	0	0	1	0	0	0	0	0
Oak Grove CDP (part).....	67	25	22	7	2	25	3,476	694	40	68	4	517
Pine Ridge town.....	22	10	6	10	0	10	1,809	211	12	36	0	26
South Congaree town.....	33	17	17	3	1	8	1,999	239	29	37	1	41
Springdale town.....	36	22	8	12	0	9	2,256	303	17	56	1	48
West Columbia city.....	278	166	95	41	8	133	10,464	2,935	214	312	11	1,423
McCormick County.....	75	60	27	15	7	5	5,060	5,143	37	49	13	28
McCormick CCD.....	32	35	8	9	5	4	2,166	3,559	13	32	11	26
McCormick town.....	13	21	6	8	4	3	833	1,921	11	22	9	16
Mount Carmel CCD.....	7	4	4	3	1	0	1,700	647	5	13	1	0
Mount Carmel CDP.....	1	1	0	0	0	0	20	193	0	4	0	0
Willington CDP.....	0	0	0	0	0	0	0	122	0	0	0	0
Parksville CCD.....	36	21	15	3	1	1	1,194	937	19	4	1	2
Clarks Hill CDP.....	12	7	5	0	0	0	82	306	5	0	0	0
Modoc CDP.....	2	2	0	0	0	0	211	7	2	0	0	0
Parksville town.....	2	1	1	3	1	1	112	4	1	3	1	1
Plum Branch town.....	3	0	3	0	0	0	62	20	3	0	0	0
Marion County.....	285	264	156	73	23	72	13,719	18,740	300	249	25	489
Brittons Neck CCD.....	29	24	5	5	0	19	918	1,289	8	7	0	188
Centenary CCD.....	13	12	6	0	0	3	521	1,126	10	9	0	3
Marion CCD.....	137	142	73	43	21	34	6,701	10,227	136	135	22	199
Marion city.....	56	78	30	15	12	21	1,986	4,882	41	88	12	43
Sellers town.....	1	2	1	0	0	0	4	177	1	0	0	1
Mullins CCD.....	106	86	72	25	2	16	5,579	6,098	146	98	3	99
Mullins city.....	46	40	35	11	0	5	1,502	3,106	53	58	1	17
Nichols town.....	0	0	0	0	0	0	217	149	0	1	0	1
Marlboro County.....	407	254	291	28	23	88	12,394	14,983	1,599	103	27	394
Bennettsville CCD.....	186	147	124	19	16	65	5,690	10,185	359	77	20	326
Bennettsville city.....	82	56	50	12	9	26	3,048	5,878	126	48	11	81
Blenheim CCD.....	39	17	28	3	2	4	1,404	750	131	3	2	15
Blenheim town.....	6	0	6	0	0	0	93	58	9	0	0	0
Clio CCD.....	10	11	10	2	2	0	731	1,394	180	2	2	2
Clio town.....	2	5	4	2	1	0	197	472	61	2	1	0
McColl CCD.....	104	43	85	1	3	14	2,599	1,402	807	14	3	34
McColl town.....	58	23	45	1	1	6	1,293	516	409	4	1	20
Tatum town.....	0	0	0	0	0	0	5	13	7	0	0	0
Wallace CCD.....	68	36	44	3	0	5	1,970	1,252	122	7	0	17
Wallace CDP.....	18	10	15	1	0	2	512	357	40	1	0	6
Newberry County.....	373	292	96	34	13	92	23,674	11,918	226	156	48	1,950
Chappells CCD.....	8	4	3	1	0	0	764	269	7	5	5	42
Newberry CCD.....	226	182	43	25	11	85	9,363	7,770	113	101	30	1,615
Newberry city.....	148	129	35	21	10	40	4,817	4,812	76	84	23	666
Silverstreet town.....	0	0	0	0	0	0	123	32	0	0	0	7
Pomaria CCD.....	39	34	6	0	0	1	2,681	862	10	3	1	114
Pomaria town.....	1	1	0	0	0	0	111	69	0	0	0	0
Prosperity CCD.....	62	41	38	6	2	5	8,350	2,209	75	36	12	145
Little Mountain town.....	2	2	0	0	0	0	240	50	2	1	0	0
Peak town.....	1	0	1	0	0	0	46	18	1	0	0	0
Prosperity town.....	8	5	2	2	0	1	664	501	5	3	0	16
Whitmire CCD.....	38	31	6	2	0	1	2,516	808	21	11	0	34
Whitmire town.....	16	15	2	1	0	0	1,138	293	12	6	0	9
Oconee County.....	1,094	590	353	148	39	202	66,271	6,203	529	584	49	1,888
Long Creek CCD.....	19	6	12	1	0	2	2,296	26	19	11	1	41
Mountain Rest CCD.....	19	4	12	0	0	3	1,943	23	24	2	0	5
Oakway CCD.....	116	47	45	15	14	7	9,592	289	73	48	15	87
Fair Play CDP (part).....	12	4	3	5	2	0	625	7	6	11	2	9

Table 5.  
**Population for Selected Categories of Race: 2010—Con.**

[For information on confidentiality protection, nonsampling error, and definitions, see Selected Appendixes at <www.census.gov/prod/cen2010/cph-1-a.pdf>]

State County County Subdivision Place	Race in combination with one or more other races						Race alone or in combination with one or more other races					
	White	Black or African American	American Indian and Alaska Native	Asian	Native Hawaiian and Other Pacific Islander	Some Other Race	White	Black or African American	American Indian and Alaska Native	Asian	Native Hawaiian and Other Pacific Islander	Some Other Race
Oconee County--Con.												
Oakway CCD--Con.												
Seneca city (part).....	0	0	0	0	0	0	5	0	0	0	0	0
Salem CCD.....	39	11	19	16	2	2	5,712	40	22	30	2	7
Salem town.....	1	0	1	0	0	0	135	0	1	0	0	0
Seneca CCD.....	516	354	115	78	12	71	20,835	4,630	169	359	15	504
Newry CDP.....	5	3	0	1	0	1	171	3	0	2	0	1
Seneca city (part).....	177	122	24	26	1	29	5,460	2,470	46	102	2	208
Utica CDP.....	45	29	14	5	1	2	1,130	340	18	12	1	38
Walhalla CCD.....	238	107	71	24	7	88	17,612	640	129	107	12	1,061
Walhalla city.....	80	48	19	13	1	28	3,330	303	38	47	2	638
West Union town.....	3	0	2	0	0	1	251	7	10	1	0	25
Westminster CCD.....	147	61	79	14	4	29	8,281	555	93	27	4	183
Westminster city.....	38	23	23	0	0	8	2,066	282	25	8	0	83
Orangeburg County.....	792	662	419	189	47	159	32,562	58,197	910	941	61	1,002
Bowman CCD.....	12	15	6	1	1	5	1,354	2,229	10	6	1	41
Bowman town.....	3	3	0	0	0	0	282	678	0	1	0	10
Branchville CCD.....	22	14	5	5	0	1	1,359	976	16	9	1	9
Branchville town.....	10	8	2	1	0	1	536	476	13	3	0	8
Cope CCD.....	38	15	16	5	3	7	1,817	762	20	9	3	19
Cope town.....	2	0	2	0	0	0	46	31	2	0	0	0
Elloree CCD.....	35	35	16	4	0	1	1,474	2,350	30	24	0	46
Elloree town.....	9	5	5	3	0	0	392	289	7	10	0	5
Eutawville CCD.....	23	24	25	9	5	3	1,871	3,103	50	20	5	19
Eutawville town.....	2	2	1	0	0	0	195	116	1	0	0	6
Holly Hill CCD.....	35	27	28	11	6	10	1,492	3,430	148	37	6	47
Holly Hill town.....	15	7	9	4	3	1	531	711	17	15	3	22
Neeses CCD.....	57	35	27	1	1	13	2,664	1,636	72	12	1	35
Livingston town.....	1	0	1	0	0	0	102	34	1	0	0	0
Neeses town.....	3	0	2	0	1	0	288	75	4	3	1	6
North CCD.....	70	22	50	7	0	3	2,054	1,946	95	27	0	9
North town.....	22	7	18	3	0	0	388	363	24	4	0	0
Woodford town.....	0	0	0	0	0	0	81	97	3	0	0	4
Norway CCD.....	19	10	7	3	0	3	1,226	1,206	23	4	0	30
Norway town.....	5	1	5	1	0	0	140	183	7	1	0	12
Orangeburg CCD.....	275	291	148	104	23	93	9,688	29,630	230	679	33	562
Brookdale CDP.....	25	33	13	4	3	6	64	4,812	18	15	3	6
Orangeburg city (part).....	95	111	51	25	5	34	3,072	10,590	76	256	12	127
Rowesville town.....	1	1	2	0	0	0	122	176	4	0	0	4
Wilkinson Heights CDP.....	14	21	11	6	2	8	90	2,328	14	11	2	80
Orangeburg West CCD.....	129	108	53	21	3	10	4,690	5,651	125	41	5	131
Cordova town.....	2	2	0	0	0	0	145	23	3	0	0	0
Edisto CDP.....	11	13	8	3	1	0	609	1,906	12	7	1	43
Orangeburg city (part).....	0	0	0	0	0	0	0	0	0	0	0	0
Santee-Vance CCD.....	64	62	30	16	3	9	1,823	4,221	53	66	4	52
Santee town.....	17	17	2	1	0	3	280	650	2	27	0	22
Vance town.....	1	0	1	0	0	0	18	136	6	11	0	0
Springfield CCD.....	13	4	8	2	2	1	1,050	1,057	38	7	2	2
Springfield town.....	5	0	4	0	0	1	321	186	16	4	0	2
Pickens County.....	1,649	768	531	342	52	297	107,396	8,622	761	2,255	66	1,987
Central CCD.....	165	85	33	44	2	35	9,064	1,273	56	377	3	355
Central town.....	94	47	11	29	1	21	4,007	836	20	200	2	197
Clemson city (part).....	21	9	7	6	1	3	959	146	7	70	1	24
Norris town (part).....	3	0	2	0	0	1	453	22	4	0	0	13
Clemson CCD.....	253	106	57	127	11	40	16,423	2,032	84	1,340	14	165
Clemson city (part).....	171	72	35	87	10	30	10,186	1,369	51	1,150	11	119
Easley CCD.....	570	297	165	91	19	110	32,729	3,483	244	323	23	913
Arial CDP.....	38	21	14	11	3	3	2,393	109	24	16	3	47
Easley city (part).....	326	172	89	55	11	66	16,918	2,449	121	209	14	616
Easley East CCD.....	126	51	55	24	5	10	10,124	287	76	57	6	98
Easley city (part).....	0	0	0	0	0	0	0	0	0	0	0	0
Liberty CCD.....	192	92	59	19	7	44	11,403	629	85	51	7	186
Liberty city.....	61	33	19	6	0	17	2,894	332	23	20	0	68
Norris town (part).....	2	0	1	0	0	1	292	30	3	0	0	1
North Pickens CCD.....	41	8	26	9	1	1	2,921	51	32	16	1	27
Pickens CCD.....	184	75	70	20	4	51	14,841	719	101	68	9	184
Pickens city.....	66	42	21	6	2	24	2,581	520	27	26	2	59
Six Mile CCD.....	118	54	66	8	3	6	9,891	148	83	23	3	59
Six Mile town.....	5	3	2	0	0	0	659	11	2	4	0	4
Richland County.....	6,217	5,135	2,136	2,324	450	1,526	188,191	181,673	3,366	10,872	875	8,884
Blythewood CCD.....	477	440	125	147	27	131	13,133	13,207	186	681	56	665
Blythewood town (part).....	21	17	5	11	1	1	1,303	516	14	30	3	6
Camp Ground CCD.....	51	58	36	16	2	11	3,155	2,303	50	23	6	58
Blythewood town (part).....	2	1	1	0	0	0	87	10	1	0	0	0
Columbia city (part).....	0	0	0	0	0	0	0	0	0	0	0	0
Columbia CCD.....	2,127	1,755	861	810	169	528	80,591	81,856	1,333	3,851	282	3,494
Arcadia Lakes town.....	5	1	4	4	0	0	784	43	4	34	0	3
Cayce city (part).....	2	0	1	1	0	0	157	0	1	1	0	0



Table 5.  
**Population for Selected Categories of Race: 2010—Con.**

[For information on confidentiality protection, nonsampling error, and definitions, see Selected Appendixes at <www.census.gov/prod/cen2010/cph-1-a.pdf>]

State County County Subdivision Place	Race in combination with one or more other races						Race alone or in combination with one or more other races					
	White	Black or African American	American Indian and Alaska Native	Asian	Native Hawaiian and Other Pacific Islander	Some Other Race	White	Black or African American	American Indian and Alaska Native	Asian	Native Hawaiian and Other Pacific Islander	Some Other Race
Richland County—Con.												
Columbia CCD—Con.												
Columbia city (part).....	1,047	771	432	441	85	219	50,743	41,564	663	2,246	113	1,306
Dentsville CDP (part).....	199	217	75	80	19	70	2,458	8,731	109	383	36	336
Forest Acres city.....	156	117	52	52	10	28	8,031	2,127	74	207	16	129
Woodfield CDP.....	247	187	78	94	34	113	3,122	4,973	140	386	65	1,014
Dutch Fork CCD.....	1,092	908	383	357	56	216	41,188	30,178	590	1,776	107	1,007
Columbia city (part).....	180	168	95	78	8	21	6,976	8,541	138	397	24	222
Irmo town (part).....	138	104	32	28	8	39	4,446	2,348	60	128	8	122
Lake Murray of Richland CDP.....	48	12	7	17	0	19	5,319	86	18	79	0	36
St. Andrews CDP.....	308	347	138	101	22	55	6,102	13,821	199	501	41	349
Eastover CCD.....	72	49	37	5	0	20	1,649	3,707	74	23	0	75
Eastover town.....	10	10	0	0	0	0	51	769	3	0	0	0
Gadsden CDP (part).....	0	1	0	0	0	1	5	69	1	0	0	1
Fort Jackson CCD.....	575	347	156	253	70	113	8,635	3,394	303	749	173	640
Columbia city (part).....	575	347	156	253	70	113	8,635	3,394	303	749	173	640
Hopkins CCD.....	59	59	25	17	6	15	869	5,512	37	24	8	67
Gadsden CDP (part).....	6	14	5	1	0	2	71	1,486	7	2	0	5
Hopkins CDP.....	31	29	16	12	0	1	438	2,412	23	17	0	38
Horrell Hill CCD.....	211	215	49	74	14	51	4,625	7,657	83	166	24	335
Columbia city (part).....	4	7	0	1	2	0	70	219	0	2	6	7
Pontiac CCD.....	1,553	1,304	464	645	106	441	34,346	33,859	710	3,579	219	2,543
Columbia city (part).....	79	87	24	44	7	17	1,933	2,003	32	280	20	109
Dentsville CDP (part).....	32	21	4	9	0	8	955	1,249	9	93	2	90
Saluda County.....	226	147	69	35	11	97	12,367	5,377	152	73	74	2,139
Batesburg-Leesville CCD.....	37	21	14	5	0	6	4,167	576	26	14	3	111
Batesburg-Leesville town (part).....	5	5	1	0	0	1	147	314	2	4	0	6
North Saluda CCD.....	21	7	14	6	3	20	2,110	405	21	10	20	287
Ridge Spring CCD.....	54	37	15	10	7	18	1,843	1,140	25	12	8	212
Monetta town (part).....	0	1	1	0	0	0	68	17	1	0	0	0
Ridge Spring town.....	15	15	8	8	7	0	282	450	10	9	8	15
Ward town.....	1	1	0	0	0	0	64	19	0	0	0	9
Saluda CCD.....	114	82	26	14	1	53	4,247	3,256	80	37	43	1,529
Saluda town.....	56	38	10	2	0	24	1,140	1,442	40	17	32	959
Spartanburg County.....	4,053	2,472	1,227	893	174	980	209,733	61,037	1,991	6,639	260	9,694
Boiling Springs CCD.....	298	148	82	88	22	46	20,355	2,044	145	792	32	353
Boiling Springs CDP.....	110	57	22	34	5	28	6,838	908	47	341	7	208
Valley Falls CDP (part).....	7	0	4	2	1	0	956	88	9	24	2	15
Chesnee CCD.....	101	34	37	18	0	24	5,510	717	60	40	2	161
Chesnee city (part).....	22	7	13	1	0	7	553	223	15	3	0	29
Cowpens CCD.....	69	24	29	13	1	24	3,635	636	45	24	1	128
Clifton CDP (part).....	7	0	7	0	0	0	150	5	7	0	0	0
Cowpens town.....	37	17	10	6	1	16	1,634	476	16	8	1	71
Enoree CCD.....	61	35	20	7	0	19	3,916	454	35	22	0	108
Cross Anchor CDP.....	4	4	0	0	0	0	94	34	1	1	0	0
Enoree CDP.....	13	9	1	4	0	7	538	101	2	12	0	29
Fairmont Mills CCD.....	166	73	40	46	6	33	9,630	1,948	53	372	7	184
Duncan town (part).....	0	0	0	0	0	0	0	0	0	0	0	0
Reidville town (part).....	0	0	0	0	0	0	47	6	0	1	0	0
Wellford city (part).....	0	0	0	0	0	0	0	0	0	0	0	0
Fingerville CCD.....	83	47	25	8	2	9	5,396	614	47	101	4	97
Campobello town (part).....	0	0	0	0	0	0	0	0	0	0	0	0
Fingerville CDP.....	2	2	0	0	0	0	127	7	2	0	0	0
Gramling CCD.....	88	42	43	10	1	14	6,763	258	57	62	2	139
Campobello town (part).....	0	0	0	0	0	0	3	0	0	0	0	0
Gramling CDP.....	1	0	1	0	0	0	74	4	2	0	0	7
Greer CCD.....	241	140	84	48	17	61	9,975	2,935	118	136	26	1,279
Duncan town (part).....	1	1	0	0	0	0	41	5	0	0	0	5
Greer city (part).....	116	74	33	13	6	33	2,987	1,992	49	45	10	849
Inman CCD.....	251	177	59	82	12	45	15,584	3,027	101	595	16	443
Inman city.....	41	38	9	9	2	3	1,641	604	11	71	2	43
Inman Mills CDP.....	11	6	3	2	1	1	944	87	6	16	1	8
Lyman town (part).....	2	0	1	1	0	0	36	2	1	3	0	0
Wellford city (part).....	7	7	3	0	0	0	55	39	3	0	0	0
Landrum CCD.....	110	53	35	17	1	22	6,587	522	45	73	4	144
Campobello town (part).....	3	2	1	1	0	1	435	49	1	12	0	6
Landrum city.....	52	30	12	1	1	16	1,988	338	18	23	1	66
Mayo CCD.....	60	11	27	3	0	21	4,900	248	34	37	0	152
Chesnee city (part).....	0	0	0	0	0	0	0	0	0	0	0	0
Mayo CDP.....	22	3	5	0	0	14	1,522	53	7	5	0	27
Pacolet CCD.....	56	24	25	2	0	5	4,139	894	33	33	2	35
Central Pacolet town.....	1	1	0	0	0	0	202	10	0	4	0	1
Pacolet town.....	22	8	12	1	0	1	1,714	494	16	27	2	4
Pauline CCD.....	87	41	31	23	4	22	9,222	1,483	60	128	5	205
Roebuck CDP (part).....	1	0	0	0	0	1	83	69	0	0	0	25
Reidville CCD.....	136	74	38	24	14	16	9,066	875	63	234	25	190
Greer city (part).....	14	4	5	5	0	0	958	56	11	42	2	32
Reidville town (part).....	4	3	1	0	0	0	478	39	4	10	6	14
Spartanburg CCD.....	1,677	1,166	537	410	62	461	69,749	38,534	887	3,515	100	4,863

Table 5.  
**Population for Selected Categories of Race: 2010—Con.**

[For information on confidentiality protection, nonsampling error, and definitions, see Selected Appendixes at <www.census.gov/prod/cen2010/cph-1-a.pdf>]

State County County Subdivision Place	Race in combination with one or more other races						Race alone or in combination with one or more other races					
	White	Black or African American	American Indian and Alaska Native	Asian	Native Hawaiian and Other Pacific Islander	Some Other Race	White	Black or African American	American Indian and Alaska Native	Asian	Native Hawaiian and Other Pacific Islander	Some Other Race
<b>Spartanburg County—Con.</b>												
Spartanburg CCD—Con.												
Arcadia CDP.....	75	31	20	7	3	47	1,572	456	47	93	7	552
Clifton CDP (part).....	3	0	2	0	0	1	356	24	2	5	0	2
Converse CDP.....	4	5	2	1	0	0	563	41	4	3	0	3
Fairforest CDP.....	34	10	9	5	0	28	1,084	302	14	104	0	232
Glendale CDP.....	2	1	1	0	0	0	292	10	1	2	0	4
Roebuck CDP (part).....	26	18	15	0	0	0	1,675	301	16	52	0	13
Saxon CDP.....	78	36	34	7	2	22	1,641	1,221	83	40	2	529
Southern Shops CDP.....	81	42	22	13	12	55	2,033	682	53	57	12	1,045
Spartanburg city.....	515	436	191	118	18	94	17,392	18,691	271	785	32	560
Valley Falls CDP (part).....	68	54	11	13	3	22	3,450	1,516	24	97	5	208
Wellford city (part).....	0	0	0	0	0	0	0	0	0	0	0	0
Wellford CCD.....	353	248	77	67	17	111	16,438	4,079	142	402	18	842
Duncan town (part).....	84	71	24	13	0	15	1,980	1,036	31	44	0	146
Greer city (part).....	0	0	0	0	0	0	2	0	0	0	0	0
Lyman town (part).....	48	34	7	8	2	15	2,767	378	16	33	2	66
Startex CDP.....	7	3	1	0	0	3	773	58	5	7	0	23
Wellford city (part).....	43	40	11	6	4	19	1,130	1,113	21	26	4	61
Woodruff CCD.....	216	135	38	27	15	47	8,868	1,769	66	73	16	371
Woodruff city.....	107	78	10	11	12	34	2,828	1,109	16	26	13	229
<b>Sumter County.....</b>	<b>1,645</b>	<b>1,042</b>	<b>588</b>	<b>581</b>	<b>92</b>	<b>311</b>	<b>53,470</b>	<b>51,456</b>	<b>977</b>	<b>1,769</b>	<b>191</b>	<b>1,822</b>
Privateer CCD.....	166	84	89	20	3	31	8,147	3,664	126	94	9	209
Lakewood CDP.....	38	34	17	8	0	17	1,903	1,068	22	31	0	66
Pinewood town (part).....	1	0	1	0	0	0	201	236	2	3	0	3
Privateer CDP.....	53	8	32	9	2	7	2,009	288	41	13	2	53
Sumter city (part).....	0	0	0	0	0	0	89	126	1	25	1	0
Rembert CCD.....	22	12	15	4	1	6	745	2,892	19	14	1	40
Rembert CDP.....	8	4	8	0	0	0	83	205	10	0	0	18
Shaw AFB-Horatio CCD.....	616	373	161	252	26	132	11,811	9,513	287	667	61	443
Cherryvale CDP.....	83	58	20	16	0	17	980	1,467	35	49	2	64
Dalzell CDP (part).....	42	27	7	21	2	11	887	720	16	46	6	22
Oakland CDP.....	38	22	10	13	7	7	724	474	16	43	9	18
Stateburg CDP.....	28	9	12	6	2	5	1,059	286	22	34	2	9
Sumter city (part).....	255	153	54	116	9	61	4,239	1,440	84	284	24	167
Wedgfield CDP (part).....	0	2	0	2	0	0	10	3	0	2	0	0
Shiloh CCD.....	27	21	7	3	4	9	773	1,540	12	5	4	52
Shiloh CDP.....	3	0	0	0	0	3	91	118	0	0	0	8
Sumter CCD.....	585	426	239	218	48	100	23,124	26,162	390	800	94	801
Cane Savannah CDP (part).....	24	10	7	3	8	0	622	225	11	3	10	2
East Sumter CDP.....	5	2	1	0	0	4	587	689	6	8	0	59
Mulberry CDP.....	5	2	4	1	2	6	253	215	4	1	2	65
South Sumter CDP.....	10	16	7	3	1	2	228	2,162	12	3	4	23
Sumter city (part).....	381	302	147	140	30	78	14,464	18,705	248	601	64	567
Sumter North CCD.....	90	57	27	41	1	8	2,786	2,714	55	97	9	176
Dalzell CDP (part).....	31	17	2	13	0	0	869	527	9	27	2	17
Sumter city (part).....	8	2	7	0	0	1	200	73	8	0	0	12
Sumter Northeast CCD.....	42	11	13	23	7	11	1,253	1,529	17	38	8	31
Mayesville town.....	7	0	0	0	0	7	116	607	0	1	0	14
Oswego CDP.....	0	0	0	0	0	0	73	11	0	0	0	0
Sumter Southeast CCD.....	26	17	11	5	0	5	2,201	1,917	25	12	2	44
Sumter city (part).....	0	0	0	0	0	0	11	2	0	0	0	0
Sumter Southwest CCD.....	71	41	26	15	2	9	2,630	1,525	46	42	3	26
Cane Savannah CDP (part).....	3	2	0	3	0	0	84	186	0	5	0	0
Pinewood town (part).....	0	0	0	0	0	0	9	85	0	0	0	0
Wedgfield CDP (part).....	30	12	15	9	2	7	1,048	529	18	28	2	16
<b>Union County.....</b>	<b>316</b>	<b>265</b>	<b>87</b>	<b>32</b>	<b>13</b>	<b>18</b>	<b>19,602</b>	<b>9,331</b>	<b>154</b>	<b>111</b>	<b>24</b>	<b>110</b>
Carlisle CCD.....	20	25	6	4	1	2	709	1,257	9	7	1	4
Carlisle town.....	10	12	4	2	0	0	49	395	4	3	0	0
Cross Keys CCD.....	18	13	13	1	1	0	762	481	16	2	1	5
Jonesville CCD.....	40	28	10	3	3	1	2,701	1,035	17	9	5	13
Jonesville town.....	11	8	0	1	1	1	607	305	2	1	1	6
Lockhart CCD.....	29	14	14	0	0	1	2,093	433	29	0	2	2
Lockhart town.....	9	5	3	0	0	1	454	34	7	0	0	2
Union CCD.....	195	179	36	22	8	14	11,563	5,837	69	88	15	83
Buffalo CDP.....	10	8	1	1	0	0	1,081	186	2	4	1	2
Monarch Mill CDP.....	26	24	2	1	0	0	1,506	323	3	5	1	0
Union city.....	94	86	22	13	8	11	4,332	4,034	44	49	8	45
West Springs CCD.....	14	6	8	2	0	0	1,774	288	14	5	0	3
<b>Williamsburg County.....</b>	<b>190</b>	<b>172</b>	<b>97</b>	<b>24</b>	<b>10</b>	<b>59</b>	<b>11,129</b>	<b>22,809</b>	<b>211</b>	<b>162</b>	<b>13</b>	<b>389</b>
Cades CCD.....	17	11	8	0	0	2	1,351	1,028	19	5	0	25
Greeleyville CCD.....	9	16	6	1	1	3	534	1,902	20	1	2	24
Greeleyville town.....	6	8	4	0	1	1	130	310	4	0	1	3
Hemingway CCD.....	31	23	18	0	0	2	1,987	2,671	34	14	0	84
Hemingway town.....	6	7	7	0	0	0	271	166	7	8	0	17
Stuckey town.....	2	2	0	0	0	0	46	201	0	0	0	0
Indiantown CCD.....	1	0	1	0	0	0	353	1,232	5	0	0	2
Kingstree CCD.....	75	77	39	14	6	17	3,674	9,648	64	122	6	34

Table 5.

**Population for Selected Categories of Race: 2010—Con.**

[For information on confidentiality protection, nonsampling error, and definitions, see Selected Appendixes at &lt;www.census.gov/prod/cen2010/cph-1-a.pdf&gt;]

State County County Subdivision Place	Race in combination with one or more other races						Race alone or in combination with one or more other races					
	White	Black or African American	American Indian and Alaska Native	Asian	Native Hawaiian and Other Pacific Islander	Some Other Race	White	Black or African American	American Indian and Alaska Native	Asian	Native Hawaiian and Other Pacific Islander	Some Other Race
Williamsburg County—Con.												
Kingstree CCD—Con.												
Kingstree town.....	15	18	3	3	0	0	995	2,265	5	84	0	0
Lane CCD.....	37	26	9	5	1	30	670	3,248	33	15	3	186
Lane town.....	4	4	0	0	0	1	48	464	0	0	0	1
Nesmith CCD.....	12	14	11	2	2	3	1,195	1,962	23	3	2	20
Trio CCD.....	8	5	5	2	0	2	1,365	1,118	13	2	0	14
Andrews town (part).....	0	0	0	0	0	0	13	10	0	0	0	0
York County.....	3,670	2,103	1,306	777	144	623	172,828	45,106	3,240	4,190	270	4,881
Clover CCD.....	419	228	142	94	25	60	28,613	3,107	274	453	41	316
Clover town.....	85	69	27	5	0	13	3,982	1,049	50	36	0	81
Lake Wylie CDP.....	101	55	28	44	5	14	7,943	687	54	172	15	95
Fort Mill CCD.....	832	398	198	255	40	167	43,200	4,646	385	1,548	67	991
Fort Mill town.....	202	128	45	43	3	41	8,595	2,029	85	179	4	158
Riverview CDP.....	11	3	3	7	0	1	647	15	5	19	0	8
Tega Cay city.....	105	34	15	45	4	15	7,163	266	32	196	14	60
Hickory Grove CCD.....	61	26	23	5	3	4	3,859	593	56	21	3	21
Hickory Grove town.....	13	5	6	0	0	2	321	119	10	1	0	2
Sharon town.....	10	8	1	0	1	0	473	20	10	0	1	0
Smyrna town (part).....	0	0	0	0	0	0	45	0	0	0	0	0
McConnells CCD.....	42	17	27	0	0	3	3,406	486	70	13	1	45
McConnells town.....	1	1	0	0	0	0	190	66	0	0	0	0
Rock Hill CCD.....	1,908	1,198	748	359	58	315	74,683	31,786	2,164	1,912	136	2,908
Catawba CDP.....	18	9	7	2	0	4	1,072	238	26	6	0	21
India Hook CDP.....	69	24	14	15	4	18	2,997	233	28	61	6	76
Leslie CDP.....	52	23	28	5	1	3	2,693	342	51	59	1	25
Newport CDP.....	69	37	26	16	6	3	3,546	530	49	69	7	18
Rock Hill city.....	1,122	888	331	254	27	211	37,269	26,236	653	1,372	96	1,993
York CCD.....	408	236	168	64	18	74	19,067	4,488	291	243	22	600
York city.....	140	119	43	13	2	24	4,352	3,087	102	57	3	311

Table 6.  
**Population for Selected Categories of Race: 2010**

[For information on confidentiality protection, nonsampling error, and definitions, see Selected Appendixes at <www.census.gov/prod/cen2010/cph-1-a.pdf>]

State County Place	Race in combination with one or more other races						Race alone or in combination with one or more other races					
	White	Black or African American	American Indian and Alaska Native	Asian	Native Hawaiian and Other Pacific Islander	Some Other Race	White	Black or African American	American Indian and Alaska Native	Asian	Native Hawaiian and Other Pacific Islander	Some Other Race
<b>South Carolina.....</b>	67,075	41,504	22,647	16,623	3,174	15,000	3,127,075	1,332,188	42,171	75,674	5,880	128,464
<b>COUNTY</b>												
Abbeville County.....	259	168	98	42	9	21	17,950	7,355	158	117	14	129
Aiken County.....	2,698	1,492	1,021	529	98	557	114,155	40,846	1,703	1,858	159	4,683
Allendale County.....	50	53	22	16	2	36	2,515	7,725	42	57	4	170
Anderson County.....	2,580	1,632	777	411	78	429	152,398	31,652	1,255	1,816	121	2,929
Bamberg County.....	123	89	69	24	4	32	5,893	9,926	111	92	7	144
Barnwell County.....	286	185	139	28	13	38	12,185	10,200	224	154	18	198
Beaufort County.....	2,793	1,578	744	779	194	872	119,399	32,868	1,225	2,668	313	9,387
Berkeley County.....	4,155	2,048	1,271	1,451	231	877	122,387	46,562	2,338	5,497	415	5,867
Calhoun County.....	142	102	62	21	7	40	8,319	6,561	114	53	16	307
Charleston County.....	4,552	2,648	1,539	1,459	244	1,041	229,462	106,887	2,607	6,178	543	10,518
Cherokee County.....	731	430	232	53	16	136	42,256	11,708	431	366	33	1,359
Chester County.....	426	307	186	42	7	67	20,240	12,694	322	151	12	254
Chesterfield County.....	631	498	272	59	34	106	29,983	15,751	509	231	46	1,051
Clarendon County.....	221	183	103	35	5	52	16,666	17,687	189	260	9	470
Colleton County.....	463	329	210	98	26	95	22,636	15,507	532	224	33	594
Darlington County.....	599	463	263	86	23	89	38,965	29,036	457	289	31	692
Dillon County.....	399	320	246	33	17	52	15,798	15,102	1,036	111	25	533
Dorchester County.....	3,056	1,803	981	1,017	158	487	95,677	37,069	1,885	3,069	304	2,465
Edgefield County.....	280	171	118	36	22	104	16,105	10,201	185	131	33	708
Fairfield County.....	219	180	82	34	8	22	9,455	14,347	132	89	10	204
Florence County.....	1,181	989	526	265	53	220	76,297	57,495	990	1,936	76	1,768
Georgetown County.....	412	311	192	68	19	122	38,417	20,525	328	339	33	1,091
Greenville County.....	7,292	4,061	1,825	1,937	318	2,033	340,376	85,558	3,226	10,786	575	19,700
Greenwood County.....	692	404	197	165	16	207	44,475	22,250	393	737	41	2,627
Hampton County.....	192	173	93	42	7	66	9,191	11,532	159	155	15	340
Horry County.....	4,657	2,562	1,578	983	181	944	219,728	38,764	2,857	3,799	486	9,310
Jasper County.....	287	180	88	31	12	129	10,945	11,586	210	207	25	2,179
Kershaw County.....	847	506	243	188	18	205	44,812	15,694	440	490	47	1,245
Lancaster County.....	853	533	269	119	26	191	55,697	18,811	504	613	43	2,006
Laurens County.....	765	473	216	120	32	140	47,613	17,406	369	303	66	1,672
Lee County.....	97	110	62	40	25	43	6,516	12,469	113	99	28	205
Lexington County.....	4,145	2,297	1,540	917	173	1,018	212,168	39,819	2,674	4,646	303	8,002
McCormick County.....	75	60	27	15	7	5	5,060	5,143	37	49	13	28
Marion County.....	285	264	156	73	23	72	13,719	18,740	300	249	25	489
Marlboro County.....	407	254	291	28	23	88	12,394	14,983	1,599	103	27	394
Newberry County.....	373	292	96	34	13	92	23,674	11,918	226	156	48	1,950
Oconee County.....	1,094	590	353	148	39	202	66,271	6,203	529	584	49	1,888
Orangeburg County.....	792	662	419	189	47	159	32,562	58,197	910	941	61	1,002
Pickens County.....	1,649	768	531	342	52	297	107,396	8,622	761	2,255	66	1,987
Richland County.....	6,217	5,135	2,136	2,324	450	1,526	188,191	181,673	3,366	10,872	875	8,884
Saluda County.....	226	147	69	35	11	97	12,367	5,377	152	73	74	2,139
Spartanburg County.....	4,053	2,472	1,227	893	174	980	209,733	61,037	1,991	6,639	260	9,694
Sumter County.....	1,645	1,042	588	581	92	311	53,470	51,456	977	1,769	191	1,822
Union County.....	316	265	87	32	13	18	19,602	9,331	154	111	24	110
Williamsburg County.....	190	172	97	24	10	59	11,129	22,809	211	162	13	389
York County.....	3,670	2,103	1,306	777	144	623	172,828	45,106	3,240	4,190	270	4,881
<b>PLACE</b>												
Abbeville city, Abbeville County.....	63	57	22	14	4	6	2,521	2,702	32	37	4	28
Aiken city, Aiken County.....	366	246	118	118	23	65	20,095	8,647	225	685	44	324
Alcolu CDP, Clarendon County.....	4	3	0	0	0	1	198	226	0	3	0	6
Allendale town, Allendale County.....	32	29	8	11	2	25	477	2,932	16	36	4	74
Anderson city, Anderson County.....	503	373	129	56	12	71	16,885	9,332	201	316	17	527
Andrews town.....	20	10	6	1	0	7	923	1,866	19	25	0	50
Georgetown County (part).....	20	10	6	1	0	7	910	1,856	19	25	0	50
Williamsburg County (part).....	0	0	0	0	0	0	13	10	0	0	0	0
Antreville CDP, Abbeville County.....	1	0	1	0	0	0	123	17	1	0	0	0
Arcadia CDP, Spartanburg County.....	75	31	20	7	3	47	1,572	456	47	93	7	552
Arcadia Lakes town, Richland County.....	5	1	4	4	0	0	784	43	4	34	0	3
Arial CDP, Pickens County.....	38	21	14	11	3	3	2,393	109	24	16	3	47
Atlantic Beach town, Horry County.....	9	9	4	4	2	5	107	191	7	4	2	41
Awendaw town, Charleston County.....	8	7	0	9	0	2	537	754	0	13	0	3
Aynor town, Horry County.....	6	2	5	2	1	0	463	90	10	4	1	0
Bamberg town, Bamberg County.....	36	30	20	12	0	11	1,526	2,026	36	50	0	31
Barnwell city, Barnwell County.....	75	58	25	6	0	4	2,191	2,506	36	78	3	24
Batesburg-Leesville town.....	56	53	9	9	1	5	2,712	2,553	17	46	2	100
Lexington County (part).....	51	48	8	9	1	4	2,565	2,239	15	42	2	94
Saluda County (part).....	5	5	1	0	0	1	147	314	2	4	0	6

Table 6.  
**Population for Selected Categories of Race: 2010—Con.**

[For information on confidentiality protection, nonsampling error, and definitions, see Selected Appendixes at <www.census.gov/prod/cen2010/cph-1-a.pdf>]

State County Place	Race in combination with one or more other races						Race alone or in combination with one or more other races					
	White	Black or African American	American Indian and Alaska Native	Asian	Native Hawaiian and Other Pacific Islander	Some Other Race	White	Black or African American	American Indian and Alaska Native	Asian	Native Hawaiian and Other Pacific Islander	Some Other Race
<b>PLACE—Con.</b>												
Beaufort city, Beaufort County.....	265	177	84	83	17	74	8,565	3,353	120	260	34	402
Belton city, Anderson County.....	67	55	19	3	2	8	3,405	740	26	15	2	24
Belvedere CDP, Aiken County.....	132	81	29	35	0	31	4,001	1,600	47	59	3	241
Bennettsville city, Marlboro County.....	82	56	50	12	9	26	3,048	5,878	126	48	11	81
Berea CDP, Greenville County.....	314	138	73	49	12	198	8,976	2,724	146	226	13	2,612
Bethune town, Kershaw County.....	1	1	0	0	0	0	292	39	4	0	0	0
Bishopville city, Lee County.....	19	29	21	14	16	3	927	2,503	31	42	17	20
Blacksburg town, Cherokee County.....	45	30	17	1	0	1	1,421	426	25	10	1	13
Blackville town, Barnwell County.....	24	18	17	4	4	8	486	1,894	22	7	4	34
Blenheim town, Marlboro County.....	6	0	6	0	0	0	93	58	9	0	0	0
Bluffton town, Beaufort County.....	311	192	75	70	22	73	9,261	2,217	109	315	28	984
Blythewood town.....	23	18	6	11	1	1	1,442	567	15	31	3	6
Fairfield County (part).....	0	0	0	0	0	0	52	41	0	1	0	0
Richland County (part).....	23	18	6	11	1	1	1,390	526	15	30	3	6
Boiling Springs CDP, Spartanburg County.....	110	57	22	34	5	28	6,838	908	47	341	7	208
Bonneau town, Berkeley County.....	7	6	4	0	0	0	414	66	5	7	0	5
Bonneau Beach CDP, Berkeley County.....	18	12	17	1	1	1	1,724	177	40	1	1	12
Bowman town, Orangeburg County.....	3	3	0	0	0	0	282	678	0	1	0	10
Boykin CDP, Kershaw County.....	4	1	3	0	0	0	84	7	3	0	0	10
Bradley CDP, Greenwood County.....	0	0	0	0	0	0	113	57	0	0	0	0
Branchville town, Orangeburg County.....	10	8	2	1	0	1	536	476	13	3	0	8
Briarcliffe Acres town, Horry County.....	7	1	6	1	1	0	445	6	6	4	5	0
Brookdale CDP, Orangeburg County.....	25	33	13	4	3	6	64	4,812	18	15	3	6
Brunson town, Hampton County.....	4	2	1	0	0	1	317	235	2	0	0	4
Bucksport CDP, Horry County.....	5	9	0	0	1	3	75	799	0	0	1	10
Buffalo CDP, Union County.....	10	8	1	1	0	0	1,081	186	2	4	1	2
Burnettown town, Aiken County.....	51	20	25	4	1	11	2,145	400	42	24	1	118
Burton CDP, Beaufort County.....	145	91	27	56	21	43	3,498	3,095	57	147	37	337
Calhoun Falls town, Abbeville County.....	36	33	5	1	1	1	917	1,098	15	1	1	11
Camden city, Kershaw County.....	64	43	13	26	0	11	4,314	2,446	24	74	0	63
Cameron town, Calhoun County.....	7	1	6	0	0	0	275	144	6	1	0	5
Campobello town, Spartanburg County.....	3	2	1	1	0	1	438	49	1	12	0	6
Cane Savannah CDP, Sumter County.....	27	12	7	6	8	0	706	411	11	8	10	2
Carlisle town, Union County.....	10	12	4	2	0	0	49	395	4	3	0	0
Catawba CDP, York County.....	18	9	7	2	0	4	1,072	238	26	6	0	21
Cayce city.....	223	131	90	48	9	47	8,745	3,281	142	284	18	340
Lexington County (part).....	221	131	89	47	9	47	8,588	3,281	141	283	18	340
Richland County (part).....	2	0	1	1	0	0	157	0	1	1	0	0
Centerville CDP, Anderson County.....	76	49	20	10	0	15	5,560	924	32	81	0	74
Central town, Pickens County.....	94	47	11	29	1	21	4,007	836	20	200	2	197
Central Pacolet town, Spartanburg County.....	1	1	0	0	0	0	202	10	0	4	0	1
Chapin town, Lexington County.....	24	16	8	4	0	1	1,225	185	12	23	0	28
Charleston city.....	1,497	777	482	586	91	262	85,755	31,268	753	2,557	213	1,467
Berkeley County (part).....	92	31	17	58	1	15	7,585	330	36	194	8	50
Charleston County (part).....	1,405	746	465	528	90	247	78,170	30,938	717	2,363	205	1,417
Cheraw town, Chesterfield County.....	82	85	39	13	1	11	2,437	3,360	83	49	1	45
Cherryvale CDP, Sumter County.....	83	58	20	16	0	17	980	1,467	35	49	2	64
Chesnee city.....	27	8	19	1	0	7	600	243	24	3	0	29
Cherokee County (part).....	5	1	6	0	0	0	47	20	9	0	0	0
Spartanburg County (part).....	22	7	13	1	0	7	553	223	15	3	0	29
Chester city, Chester County.....	74	77	32	4	0	15	1,860	3,749	47	15	3	40
Chesterfield town, Chesterfield County.....	7	8	4	0	0	1	882	569	7	9	0	15
City View CDP, Greenville County.....	29	13	9	3	0	27	674	390	17	4	6	296
Clarks Hill CDP, McCormick County.....	12	7	5	0	0	0	82	306	5	0	0	0
Clearwater CDP, Aiken County.....	75	53	36	14	0	10	3,117	764	64	21	2	505
Clemson city.....	192	81	42	93	11	33	11,186	1,518	59	1,220	12	143
Anderson County (part).....	0	0	0	0	0	0	41	3	1	0	0	0
Pickens County (part).....	192	81	42	93	11	33	11,145	1,515	58	1,220	12	143
Clifton CDP, Spartanburg County.....	10	0	9	0	0	1	506	29	9	5	0	2
Clinton city, Laurens County.....	111	90	26	15	3	15	5,158	3,230	45	63	5	121
Clio town, Marlboro County.....	2	5	4	2	1	0	197	472	61	2	1	0
Clover town, York County.....	85	69	27	5	0	13	3,982	1,049	50	36	0	81
Cokesbury CDP, Greenwood County.....	2	0	2	0	0	0	54	161	2	0	0	0
Columbia city.....	1,904	1,392	707	828	174	374	68,681	55,929	1,141	3,707	338	2,296
Lexington County (part).....	19	12	0	11	2	4	324	208	5	33	2	12
Richland County (part).....	1,885	1,380	707	817	172	370	68,357	55,721	1,136	3,674	336	2,284

Table 6.

**Population for Selected Categories of Race: 2010—Con.**

[For information on confidentiality protection, nonsampling error, and definitions, see Selected Appendixes at &lt;www.census.gov/prod/cen2010/cph-1-a.pdf&gt;]

State County Place	Race in combination with one or more other races						Race alone or in combination with one or more other races					
	White	Black or African American	American Indian and Alaska Native	Asian	Native Hawaiian and Other Pacific Islander	Some Other Race	White	Black or African American	American Indian and Alaska Native	Asian	Native Hawaiian and Other Pacific Islander	Some Other Race
<b>PLACE—Con.</b>												
Converse CDP, Spartanburg County.....	4	5	2	1	0	0	563	41	4	3	0	3
Conway city, Horry County.....	200	175	82	30	11	30	10,387	6,506	120	147	18	202
Cope town, Orangeburg County.....	2	0	2	0	0	0	46	31	2	0	0	0
Cordova town, Orangeburg County.....	2	2	0	0	0	0	145	23	3	0	0	0
Coronaca CDP, Greenwood County.....	1	4	1	0	0	4	147	41	1	0	0	7
Cottageville town, Colleton County.....	8	6	7	0	0	1	688	62	18	4	0	1
Coward town, Florence County.....	11	5	5	0	0	3	617	111	10	0	0	26
Cowpens town, Spartanburg County.....	37	17	10	6	1	16	1,634	476	16	8	1	71
Cross Anchor CDP, Spartanburg County.....	4	4	0	0	0	0	94	34	1	1	0	0
Cross Hill town, Laurens County.....	6	4	0	2	0	0	201	305	0	3	0	4
Dalzell CDP, Sumter County.....	73	44	9	34	2	11	1,756	1,247	25	73	8	39
Darlington city, Darlington County.....	32	29	12	2	1	7	2,418	3,843	25	30	1	14
Denmark city, Bamberg County.....	6	15	10	4	0	4	311	3,204	15	14	2	15
Dentsville CDP, Richland County.....	231	238	79	89	19	78	3,413	9,980	118	476	38	426
Dillon city, Dillon County.....	49	56	38	9	2	10	2,954	3,660	147	53	3	54
Donalds town, Abbeville County.....	6	4	0	2	0	0	292	52	0	4	0	6
Due West town, Abbeville County.....	18	11	6	3	2	0	1,036	205	7	11	2	7
Duncan town, Spartanburg County.....	85	72	24	13	0	15	2,021	1,041	31	44	0	151
Dunean CDP, Greenville County.....	78	65	22	15	1	19	2,138	1,350	34	27	1	228
Easley city.....	328	172	89	57	11	66	16,949	2,449	121	211	15	616
Anderson County (part).....	2	0	0	2	0	0	31	0	0	2	1	0
Pickens County (part).....	326	172	89	55	11	66	16,918	2,449	121	209	14	616
East Gaffney CDP, Cherokee County.....	54	39	9	0	1	7	2,158	830	21	9	4	118
Eastover town, Richland County.....	10	10	0	0	0	0	51	769	3	0	0	0
East Sumter CDP, Sumter County.....	5	2	1	0	0	4	587	689	6	8	0	59
Edgefield town, Edgefield County.....	76	49	34	14	4	58	1,926	2,620	50	35	8	232
Edisto CDP, Orangeburg County.....	11	13	8	3	1	0	609	1,906	12	7	1	43
Edisto Beach town, Colleton County.....	0	0	0	0	0	0	409	4	0	0	0	1
Ehrhardt town, Bamberg County.....	4	1	4	2	2	1	259	270	6	6	2	11
Elgin town, Kershaw County.....	24	12	6	8	0	8	1,119	158	12	11	0	40
Elgin CDP, Lancaster County.....	21	13	12	0	0	2	1,850	535	14	1	0	231
Elko town, Barnwell County.....	1	0	1	0	0	0	79	114	1	0	0	0
Elloree town, Orangeburg County.....	9	5	5	3	0	0	392	289	7	10	0	5
Enoree CDP, Spartanburg County.....	13	9	1	4	0	7	538	101	2	12	0	29
Estill town, Hampton County.....	15	13	4	1	0	5	376	1,607	16	4	0	56
Eureka Mill CDP, Chester County.....	8	8	3	0	0	1	633	834	5	6	1	7
Eutawville town, Orangeburg County.....	2	2	1	0	0	0	195	116	1	0	0	6
Fairfax town, Allendale County.....	2	4	0	2	0	2	403	1,596	2	14	0	16
Fairforest CDP, Spartanburg County.....	34	10	9	5	0	28	1,084	302	14	104	0	232
Fair Play CDP.....	12	4	3	5	2	0	665	7	6	11	2	9
Anderson County (part).....	0	0	0	0	0	0	40	0	0	0	0	0
Oconee County (part).....	12	4	3	5	2	0	625	7	6	11	2	9
Fingerville CDP, Spartanburg County.....	2	2	0	0	0	0	127	7	2	0	0	0
Five Forks CDP, Greenville County.....	183	62	35	118	4	25	12,549	833	67	734	5	166
Florence city, Florence County.....	331	313	155	107	28	54	18,866	17,351	261	787	39	270
Folly Beach city, Charleston County.....	18	4	8	7	2	4	2,538	43	16	19	5	18
Forest Acres city, Richland County.....	156	117	52	52	10	28	8,031	2,127	74	207	16	129
Forestbrook CDP, Horry County.....	110	58	38	11	3	18	4,070	409	52	73	6	123
Fort Lawn town, Chester County.....	19	13	3	1	2	0	540	357	9	5	2	1
Fort Mill town, York County.....	202	128	45	43	3	41	8,595	2,029	85	179	4	158
Fountain Inn city.....	123	99	24	30	14	27	5,088	2,531	46	53	27	217
Greenville County (part).....	87	77	20	23	13	23	4,152	1,798	40	39	15	171
Laurens County (part).....	36	22	4	7	1	4	936	733	6	14	12	46
Furman town, Hampton County.....	0	2	0	2	0	0	62	177	0	2	0	0
Gadsden CDP, Richland County.....	6	15	5	1	0	3	76	1,555	8	2	0	6
Gaffney city, Cherokee County.....	169	138	33	16	8	35	6,383	5,811	64	124	19	215
Gantt CDP, Greenville County.....	210	164	46	11	6	79	4,347	8,582	107	47	11	1,401
Garden City CDP, Horry County.....	126	50	71	21	2	7	8,902	203	96	49	15	88
Gaston town, Lexington County.....	44	35	10	10	3	3	1,431	186	16	17	4	44
Gayle Mill CDP, Chester County.....	6	9	4	0	0	3	390	514	9	5	0	6
Georgetown city, Georgetown County.....	69	85	46	18	3	26	3,530	5,277	66	78	8	333
Gifford town, Hampton County.....	4	4	0	0	0	0	16	275	0	0	0	1
Gilbert town, Lexington County.....	1	1	0	0	0	0	505	20	2	0	0	39
Glendale CDP, Spartanburg County.....	2	1	1	0	0	0	292	10	1	2	0	4
Glovesville CDP, Aiken County.....	83	28	49	8	7	12	2,373	410	70	14	7	58
Golden Grove CDP, Greenville County.....	49	37	12	13	1	8	1,862	570	16	23	2	57
Goose Creek city.....	1,112	505	272	508	88	194	26,717	7,065	456	1,848	135	1,119
Berkeley County (part).....	1,112	505	272	508	88	194	26,717	7,060	456	1,848	135	1,119
Charleston County (part).....	0	0	0	0	0	0	0	5	0	0	0	0

Table 6.

**Population for Selected Categories of Race: 2010—Con.**

[For information on confidentiality protection, nonsampling error, and definitions, see Selected Appendixes at &lt;www.census.gov/prod/cen2010/cph-1-a.pdf&gt;]

State County Place	Race in combination with one or more other races						Race alone or in combination with one or more other races					
	White	Black or African American	American Indian and Alaska Native	Asian	Native Hawaiian and Other Pacific Islander	Some Other Race	White	Black or African American	American Indian and Alaska Native	Asian	Native Hawaiian and Other Pacific Islander	Some Other Race
<b>PLACE—Con.</b>												
Govan town, Bamberg County.....	2	0	0	0	0	2	41	23	1	0	0	2
Gramling CDP, Spartanburg County.....	1	0	1	0	0	0	74	4	2	0	0	7
Graniteville CDP, Aiken County.....	60	43	34	3	1	3	1,766	791	51	4	3	77
Gray Court town, Laurens County.....	9	7	6	3	3	1	367	339	8	3	4	89
Great Falls town, Chester County.....	39	33	3	2	0	3	1,354	653	3	2	0	7
Greeleyville town, Williamsburg County.....	6	8	4	0	1	1	130	310	4	0	1	3
Greenville city, Greenville County.....	858	550	277	252	36	228	38,214	18,069	425	1,045	90	1,714
Greenwood city, Greenwood County.....	260	159	71	62	5	114	10,627	10,548	160	297	20	1,916
Greer city.....	471	278	99	90	20	141	18,542	4,683	166	660	34	1,988
Greenville County (part).....	341	200	61	72	14	108	14,595	2,635	106	573	22	1,107
Spartanburg County (part).....	130	78	38	18	6	33	3,947	2,048	60	87	12	881
Hampton town, Hampton County.....	17	21	7	4	2	2	1,432	1,301	21	59	3	21
Hanahan city, Berkeley County.....	457	179	107	176	23	121	13,902	2,673	217	796	38	918
Hardeeville city, Jasper County.....	56	41	20	8	3	35	1,347	1,065	43	66	3	510
Harleyville town, Dorchester County.....	7	3	1	3	0	2	449	221	4	7	0	4
Hartsville city, Darlington County.....	61	54	30	11	5	5	4,021	3,652	47	75	9	46
Heath Springs town, Lancaster County.....	6	6	0	0	0	0	362	424	1	2	1	6
Hemingway town, Williamsburg County.....	6	7	7	0	0	0	271	166	7	8	0	17
Hickory Grove town, York County.....	13	5	6	0	0	2	321	119	10	1	0	2
Hilda town, Barnwell County.....	4	2	0	1	0	1	397	50	2	1	0	1
Hilton Head Island town, Beaufort County....	399	164	83	83	16	175	31,150	2,930	140	422	38	2,888
Hodges town, Greenwood County.....	3	3	0	0	0	0	141	15	1	0	0	1
Holly Hill town, Orangeburg County.....	15	7	9	4	3	1	531	711	17	15	3	22
Hollywood town, Charleston County.....	32	15	15	9	2	8	1,965	2,625	24	24	5	113
Homeland Park CDP, Anderson County.....	128	103	34	9	3	22	4,064	2,104	44	27	3	209
Honea Path town.....	84	53	24	5	2	10	2,854	758	32	16	2	25
Abbeville County (part).....	5	0	5	0	0	0	26	45	5	0	0	0
Anderson County (part).....	79	53	19	5	2	10	2,828	713	27	16	2	25
Hopkins CDP, Richland County.....	31	29	16	12	0	1	438	2,412	23	17	0	38
India Hook CDP, York County.....	69	24	14	15	4	18	2,997	233	28	61	6	76
Inman city, Spartanburg County.....	41	38	9	9	2	3	1,641	604	11	71	2	43
Inman Mills CDP, Spartanburg County.....	11	6	3	2	1	1	944	87	6	16	1	8
Irmo town.....	229	166	83	47	8	51	7,400	3,482	124	225	8	166
Lexington County (part).....	91	62	51	19	0	12	2,954	1,134	64	97	0	44
Richland County (part).....	138	104	32	28	8	39	4,446	2,348	60	128	8	122
Irwin CDP, Lancaster County.....	12	4	6	0	0	2	964	410	10	1	0	32
Islandton CDP, Colleton County.....	0	0	0	0	0	0	44	25	0	0	0	1
Isle of Palms city, Charleston County.....	23	8	16	11	0	2	4,059	31	22	42	0	9
Iva town, Anderson County.....	9	7	0	2	0	0	1,121	85	9	12	0	0
Jackson town, Aiken County.....	19	2	13	7	1	1	1,444	235	20	20	1	3
Jacksonboro CDP, Colleton County.....	5	5	0	0	0	0	160	323	0	0	0	0
Jamestown town, Berkeley County.....	1	0	1	0	0	0	32	40	1	0	0	0
Jefferson town, Chesterfield County.....	29	28	1	0	0	0	496	261	1	12	0	12
Jenkinsville town, Fairfield County.....	0	0	0	0	0	0	0	46	0	0	0	0
Joanna CDP, Laurens County.....	11	5	5	0	0	1	1,231	257	14	4	0	44
Johnsonville city, Florence County.....	15	10	11	5	0	1	1,111	333	14	28	4	11
Johnston town, Edgefield County.....	15	10	9	1	1	2	860	1,491	12	5	1	13
Jonesville town, Union County.....	11	8	0	1	1	1	607	305	2	1	1	6
Judson CDP, Greenville County.....	78	31	12	5	0	41	704	1,245	22	7	0	156
Kershaw town, Lancaster County.....	20	23	6	0	0	1	1,293	501	19	7	0	9
Kiawah Island town, Charleston County.....	4	1	1	4	0	0	1,579	37	1	9	0	5
Kingstree town, Williamsburg County.....	15	18	3	3	0	0	995	2,265	5	84	0	0
Kline town, Barnwell County.....	1	2	0	0	0	1	99	90	0	0	0	10
Ladson CDP.....	440	239	154	104	9	74	8,924	3,861	265	401	17	849
Berkeley County (part).....	354	178	129	86	8	62	7,712	2,424	208	343	16	590
Charleston County (part).....	86	61	25	18	1	12	1,212	1,437	57	58	1	259
Lake City city, Florence County.....	33	52	18	14	1	10	1,329	5,225	37	31	1	123
Lake Murray of Richland CDP, Richland County.....	48	12	7	17	0	19	5,319	86	18	79	0	36
Lake Secession CDP, Abbeville County.....	14	0	13	1	0	2	1,050	27	17	2	0	2
Lake View town, Dillon County.....	2	0	1	0	0	1	528	266	5	1	0	9
Lakewood CDP, Sumter County.....	38	34	17	8	0	17	1,903	1,068	22	31	0	66
Lake Wylie CDP, York County.....	101	55	28	44	5	14	7,943	687	54	172	15	95
Lamar town, Darlington County.....	7	3	4	0	0	0	485	492	10	4	0	5
Lancaster city, Lancaster County.....	76	58	26	5	4	26	3,740	4,436	41	84	5	322
Landrum city, Spartanburg County.....	52	30	12	1	1	16	1,988	338	18	23	1	66

Table 6.  
**Population for Selected Categories of Race: 2010—Con.**

[For information on confidentiality protection, nonsampling error, and definitions, see Selected Appendixes at <www.census.gov/prod/cen2010/cph-1-a.pdf>]

State County Place	Race in combination with one or more other races						Race alone or in combination with one or more other races					
	White	Black or African American	American Indian and Alaska Native	Asian	Native Hawaiian and Other Pacific Islander	Some Other Race	White	Black or African American	American Indian and Alaska Native	Asian	Native Hawaiian and Other Pacific Islander	Some Other Race
<b>PLACE—Con.</b>												
Lane town, Williamsburg County.....	4	4	0	0	0	1	48	464	0	0	0	1
Langley CDP, Aiken County.....	22	12	11	2	1	4	1,352	81	16	6	2	16
Latta town, Dillon County.....	16	19	2	4	0	1	833	549	7	5	0	6
Laurel Bay CDP, Beaufort County.....	188	91	38	78	20	56	4,132	1,499	90	152	27	238
Laurens city, Laurens County.....	89	70	26	16	6	13	4,890	3,986	50	43	8	274
Lesslie CDP, York County.....	52	23	28	5	1	3	2,693	342	51	59	1	25
Lexington town, Lexington County.....	210	129	76	91	5	38	14,644	2,393	124	756	11	230
Liberty city, Pickens County.....	61	33	19	6	0	17	2,894	332	23	20	0	68
Lincolnton town.....	24	12	7	7	2	4	532	564	12	9	2	48
Charleston County (part).....	24	12	7	7	2	4	532	564	12	9	2	48
Dorchester County (part).....	0	0	0	0	0	0	0	0	0	0	0	0
Little Mountain town, Newberry County.....	2	2	0	0	0	0	240	50	2	1	0	0
Little River CDP, Horry County.....	98	49	41	14	10	18	8,076	642	89	91	10	170
Livingston town, Orangeburg County.....	1	0	1	0	0	0	102	34	1	0	0	0
Lockhart town, Union County.....	9	5	3	0	0	1	454	34	7	0	0	2
Lodge town, Colleton County.....	0	0	0	0	0	0	97	4	0	0	0	19
Loris city, Horry County.....	35	28	18	15	2	3	1,327	979	26	44	4	67
Lowndesville town, Abbeville County.....	2	0	2	0	1	0	102	25	2	0	1	1
Lowrys town, Chester County.....	3	2	0	1	0	0	166	35	0	2	0	0
Lugoff CDP, Kershaw County.....	92	41	31	33	1	24	6,034	1,294	49	69	5	100
Luray town, Hampton County.....	1	2	3	0	0	0	59	57	3	0	0	11
Lydia CDP, Darlington County.....	4	4	0	1	2	1	212	426	0	1	2	7
Lyman town, Spartanburg County.....	50	34	8	9	2	15	2,803	380	17	36	2	66
Lynchburg town, Lee County.....	0	0	0	0	0	0	58	315	0	0	0	0
McBee town, Chesterfield County.....	11	7	5	1	1	0	501	357	10	1	1	11
McClellanville town, Charleston County.....	0	0	0	0	0	0	439	57	1	2	0	0
McColl town, Marlboro County.....	58	23	45	1	1	6	1,293	516	409	4	1	20
McConnells town, York County.....	1	1	0	0	0	0	190	66	0	0	0	0
McCormick town, McCormick County.....	13	21	6	8	4	3	833	1,921	11	22	9	16
Manning city, Clarendon County.....	32	31	11	6	0	7	1,393	2,608	14	104	0	34
Marion city, Marion County.....	56	78	30	15	12	21	1,986	4,882	41	88	12	43
Mauldin city, Greenville County.....	403	258	68	146	27	134	16,134	5,410	130	954	45	753
Mayesville town, Sumter County.....	7	0	0	0	0	7	116	607	0	1	0	14
Mayo CDP, Spartanburg County.....	22	3	5	0	0	14	1,522	53	7	5	0	27
Meggett town, Charleston County.....	9	5	5	5	0	0	1,045	170	8	10	0	5
Modoc CDP, McCormick County.....	2	2	0	0	0	0	211	7	2	0	0	0
Monarch Mill CDP, Union County.....	26	24	2	1	0	0	1,506	323	3	5	1	0
Moncks Corner town, Berkeley County.....	122	98	54	34	9	27	4,672	2,933	91	76	11	286
Monetta town.....	7	7	1	3	2	0	180	51	1	3	2	9
Aiken County (part).....	7	6	0	3	2	0	112	34	0	3	2	9
Saluda County (part).....	0	1	1	0	0	0	68	17	1	0	0	0
Mount Carmel CDP, McCormick County.....	1	1	0	0	0	0	20	193	0	4	0	0
Mount Croghan town, Chesterfield County.....	9	4	5	0	0	0	169	19	5	0	0	11
Mount Pleasant town, Charleston County.....	680	262	180	303	27	135	62,618	3,701	346	1,418	52	531
Mountville CDP, Laurens County.....	0	0	0	0	0	0	87	14	0	1	0	6
Mulberry CDP, Sumter County.....	5	2	4	1	2	6	253	215	4	1	2	65
Mullins city, Marion County.....	46	40	35	11	0	5	1,502	3,106	53	58	1	17
Murphys Estates CDP, Edgefield County.....	8	4	3	0	0	1	1,299	127	9	7	0	7
Murrells Inlet CDP, Georgetown County.....	52	31	17	11	5	8	6,894	524	39	82	7	63
Myrtle Beach city, Horry County.....	666	316	153	225	18	129	20,254	4,080	352	624	99	2,476
Neeses town, Orangeburg County.....	3	0	2	0	1	0	288	75	4	3	1	6
Newberry city, Newberry County.....	148	129	35	21	10	40	4,817	4,812	76	84	23	666
New Ellenton town, Aiken County.....	54	26	28	12	0	4	1,248	779	31	21	0	37
Newport CDP, York County.....	69	37	26	16	6	3	3,546	530	49	69	7	18
Newry CDP, Oconee County.....	5	3	0	1	0	1	171	3	0	2	0	1
Nichols town, Marion County.....	0	0	0	0	0	0	217	149	0	1	0	1
Ninety Six town, Greenwood County.....	17	12	4	6	1	3	1,580	406	9	14	1	12
Norris town, Pickens County.....	5	0	3	0	0	2	745	52	7	0	0	14
North town, Orangeburg County.....	22	7	18	3	0	0	388	363	24	4	0	0
North Augusta city.....	371	191	104	98	10	87	16,208	4,553	158	336	18	515
Aiken County (part).....	370	191	104	97	10	87	16,120	4,517	158	335	18	515
Edgefield County (part).....	1	0	0	1	0	0	88	36	0	1	0	0
North Charleston city.....	1,927	1,352	576	588	131	517	42,441	47,316	1,029	2,485	288	6,584
Berkeley County (part).....	0	0	0	0	0	0	0	0	0	0	0	0
Charleston County (part).....	1,421	1,084	454	333	97	427	29,046	42,738	841	1,513	218	6,042
Dorchester County (part).....	506	268	122	255	34	90	13,395	4,578	188	972	70	542
North Hartsville CDP, Darlington County.....	37	33	2	10	1	7	2,423	769	26	19	1	59
Northlake CDP, Anderson County.....	45	41	26	11	7	20	3,258	386	45	78	8	53
North Myrtle Beach city, Horry County.....	181	80	63	41	11	37	12,614	536	138	169	20	492



Table 6.  
**Population for Selected Categories of Race: 2010—Con.**

[For information on confidentiality protection, nonsampling error, and definitions, see Selected Appendixes at <www.census.gov/prod/cen2010/cph-1-a.pdf>]

State County Place	Race in combination with one or more other races						Race alone or in combination with one or more other races					
	White	Black or African American	American Indian and Alaska Native	Asian	Native Hawaiian and Other Pacific Islander	Some Other Race	White	Black or African American	American Indian and Alaska Native	Asian	Native Hawaiian and Other Pacific Islander	Some Other Race
<b>PLACE—Con.</b>												
Norway town, Orangeburg County.....	5	1	5	1	0	0	140	183	7	1	0	12
Oak Grove CDP, Lexington County.....	158	59	57	40	3	51	8,268	1,217	101	201	8	681
Oakland CDP, Sumter County.....	38	22	10	13	7	7	724	474	16	43	9	18
Olanta town, Florence County.....	10	6	3	1	0	0	339	219	3	3	0	9
Olar town, Bamberg County.....	5	3	5	1	0	0	141	115	6	2	0	0
Orangeburg city, Orangeburg County.....	95	111	51	25	5	34	3,072	10,590	76	256	12	127
Oswego CDP, Sumter County.....	0	0	0	0	0	0	73	11	0	0	0	0
Pacolet town, Spartanburg County.....	22	8	12	1	0	1	1,714	494	16	27	2	4
Pageland town, Chesterfield County.....	42	34	14	6	6	16	1,492	943	28	24	6	328
Pamplico town, Florence County.....	11	11	5	0	1	2	504	694	9	2	1	31
Parker CDP, Greenville County.....	257	129	68	33	21	105	7,340	2,604	122	84	23	1,574
Parksville town, McCormick County.....	2	1	1	3	1	1	112	4	1	3	1	1
Patrick town, Chesterfield County.....	1	3	3	1	0	0	266	83	5	1	0	0
Pawleys Island town, Georgetown County....	2	0	2	0	0	0	103	0	2	0	0	0
Paxville town, Clarendon County.....	0	0	0	0	0	0	100	85	0	0	0	0
Peak town, Newberry County.....	1	0	1	0	0	0	46	18	1	0	0	0
Pelion town, Lexington County.....	3	0	3	0	4	6	631	10	3	5	4	29
Pelzer town, Anderson County.....	2	1	0	1	0	0	86	3	1	1	0	0
Pendleton town, Anderson County.....	71	49	18	12	1	6	2,213	739	27	47	3	16
Perry town, Aiken County.....	4	0	3	1	0	0	144	87	5	1	0	0
Pickens city, Pickens County.....	66	42	21	6	2	24	2,581	520	27	26	2	59
Piedmont CDP.....	83	38	37	3	0	9	4,632	437	53	15	0	51
Anderson County (part).....	42	11	25	3	0	7	3,192	136	29	11	0	47
Greenville County (part).....	41	27	12	0	0	2	1,440	301	24	4	0	4
Pine Ridge town, Lexington County.....	22	10	6	10	0	10	1,809	211	12	36	0	26
Pinewood town, Sumter County.....	1	0	1	0	0	0	210	321	2	3	0	3
Pinopolis CDP, Berkeley County.....	3	0	2	1	0	0	885	53	7	5	1	0
Plum Branch town, McCormick County.....	3	0	3	0	0	0	62	20	3	0	0	0
Pomaria town, Newberry County.....	1	1	0	0	0	0	111	69	0	0	0	0
Port Royal town, Beaufort County.....	317	199	100	121	41	74	7,663	2,405	163	384	53	467
Powersville CDP, Anderson County.....	110	58	26	17	4	35	6,758	631	49	142	8	156
Princeton CDP, Laurens County.....	10	8	2	0	1	0	55	15	2	0	1	0
Privateer CDP, Sumter County.....	53	8	32	9	2	7	2,009	288	41	13	2	53
Promised Land CDP, Greenwood County....	1	0	1	0	0	0	22	481	1	2	0	6
Prosperity town, Newberry County.....	8	5	2	2	0	1	664	501	5	3	0	16
Quinby town, Florence County.....	10	12	8	0	4	1	288	649	8	1	4	2
Ravenel town, Charleston County.....	45	16	4	4	0	24	1,281	1,107	8	6	0	110
Red Bank CDP, Lexington County.....	168	100	55	23	1	29	8,306	1,091	102	76	3	229
Red Hill CDP, Horry County.....	258	139	75	49	11	61	11,037	1,453	135	210	20	674
Reesville town, Dorchester County.....	5	0	5	0	0	0	166	29	5	1	0	0
Reidville town, Spartanburg County.....	4	3	1	0	0	0	525	45	4	11	6	14
Rembert CDP, Sumter County.....	8	4	8	0	0	0	83	205	10	0	0	18
Richburg town, Chester County.....	2	2	0	0	0	0	93	184	0	0	0	0
Ridgeland town, Jasper County.....	36	24	7	3	0	14	1,640	2,091	54	24	3	267
Ridge Spring town, Saluda County.....	15	15	8	8	7	0	282	450	10	9	8	15
Ridgeville town, Dorchester County.....	6	4	3	0	1	0	659	1,267	15	1	1	44
Ridgeway town, Fairfield County.....	2	2	1	0	0	0	172	147	1	0	0	2
Riverview CDP, York County.....	11	3	3	7	0	1	647	15	5	19	0	8
Rock Hill city, York County.....	1,122	888	331	254	27	211	37,269	26,236	653	1,372	96	1,993
Rockville town, Charleston County.....	0	0	0	0	0	0	117	15	2	0	0	0
Roebuck CDP, Spartanburg County.....	27	18	15	0	0	1	1,758	370	16	52	0	38
Rowesville town, Orangeburg County.....	1	1	2	0	0	0	122	176	4	0	0	4
Ruby town, Chesterfield County.....	1	0	0	0	0	1	327	28	1	0	0	5
Russellville CDP, Berkeley County.....	3	4	1	0	0	0	128	358	1	1	0	4
St. Andrews CDP, Richland County.....	308	347	138	101	22	55	6,102	13,821	199	501	41	349
St. George town, Dorchester County.....	7	7	0	0	1	1	1,083	981	7	11	1	9
St. Matthews town, Calhoun County.....	10	15	6	2	2	1	732	1,246	10	10	3	38
St. Stephen town, Berkeley County.....	21	21	10	3	4	3	724	961	15	4	4	23
Salem town, Oconee County.....	1	0	1	0	0	0	135	0	1	0	0	0
Salley town, Aiken County.....	10	2	4	2	2	4	185	212	6	2	2	4
Saluda town, Saluda County.....	56	38	10	2	0	24	1,140	1,442	40	17	32	959
Sangaree CDP, Berkeley County.....	205	115	80	50	13	24	5,992	2,052	149	138	26	116
Sans Souci CDP, Greenville County.....	201	113	63	18	3	52	5,669	1,316	200	96	8	814
Santee town, Orangeburg County.....	17	17	2	1	0	3	280	650	2	27	0	22
Saxon CDP, Spartanburg County.....	78	36	34	7	2	22	1,641	1,221	83	40	2	529
Scotia town, Hampton County.....	0	0	0	0	0	0	62	153	0	0	0	0
Scranton town, Florence County.....	2	10	0	2	0	8	368	555	3	3	0	14
Seabrook Island town, Charleston County....	3	0	0	3	0	0	1,669	34	1	10	1	2
Sellers town, Marion County.....	1	2	1	0	0	0	42	177	1	0	0	1
Seneca city, Oconee County.....	177	122	24	26	1	29	5,465	2,470	46	102	2	208
Seven Oaks CDP, Lexington County.....	295	268	129	105	19	84	9,435	5,119	169	527	53	318

Table 6.

**Population for Selected Categories of Race: 2010—Con.**

[For information on confidentiality protection, nonsampling error, and definitions, see Selected Appendixes at &lt;www.census.gov/prod/cen2010/cph-1-a.pdf&gt;]

State County Place	Race in combination with one or more other races						Race alone or in combination with one or more other races					
	White	Black or African American	American Indian and Alaska Native	Asian	Native Hawaiian and Other Pacific Islander	Some Other Race	White	Black or African American	American Indian and Alaska Native	Asian	Native Hawaiian and Other Pacific Islander	Some Other Race
<b>PLACE—Con.</b>												
Sharon town, York County.....	10	8	1	0	1	0	473	20	10	0	1	0
Shell Point CDP, Beaufort County.....	54	43	9	19	1	5	1,772	466	18	68	6	74
Shiloh CDP, Sumter County.....	3	0	0	0	0	3	91	118	0	0	0	8
Silverstreet town, Newberry County.....	0	0	0	0	0	0	123	32	0	0	0	7
Simpsonville city, Greenville County.....	377	213	87	97	12	85	14,175	3,213	140	328	32	796
Six Mile town, Pickens County.....	5	3	2	0	0	0	659	11	2	4	0	4
Slater-Marietta CDP, Greenville County.....	24	6	14	4	0	2	1,953	22	28	7	0	191
Smoaks town, Colleton County.....	0	0	0	0	0	0	125	0	1	0	0	0
Smyrna town.....	0	0	0	0	0	0	45	0	0	0	0	0
Cherokee County (part).....	0	0	0	0	0	0	0	0	0	0	0	0
York County (part).....	0	0	0	0	0	0	45	0	0	0	0	0
Snelling town, Barnwell County.....	3	3	0	0	0	0	227	48	0	0	0	2
Socastee CDP, Horry County.....	530	267	158	104	24	130	16,852	1,792	274	466	55	1,143
Society Hill town, Darlington County.....	13	10	2	0	0	1	261	303	6	0	0	6
South Congaree town, Lexington County.....	33	17	17	3	1	8	1,999	239	29	37	1	41
Southern Shops CDP, Spartanburg County..	81	42	22	13	12	55	2,033	682	53	57	12	1,045
South Sumter CDP, Sumter County.....	10	16	7	3	1	2	228	2,162	12	3	4	23
Spartanburg city, Spartanburg County.....	515	436	191	118	18	94	17,392	18,691	271	785	32	560
Springdale CDP, Lancaster County.....	60	37	14	3	2	22	1,669	750	24	10	2	190
Springdale town, Lexington County.....	36	22	8	12	0	9	2,256	303	17	56	1	48
Springfield town, Orangeburg County.....	5	0	4	0	0	1	321	186	16	4	0	2
Starr town, Anderson County.....	2	2	0	0	0	0	162	12	0	0	1	0
Startex CDP, Spartanburg County.....	7	3	1	0	0	3	773	58	5	7	0	23
Stateburg CDP, Sumter County.....	28	9	12	6	2	5	1,059	286	22	34	2	9
Stuckey town, Williamsburg County.....	2	2	0	0	0	0	46	201	0	0	0	0
Sullivan's Island town, Charleston County....	10	2	1	8	0	0	1,772	16	1	11	0	2
Summerton town, Clarendon County.....	3	4	1	1	0	1	352	624	2	15	1	11
Summerville town.....	1,098	652	319	338	54	166	32,369	9,956	492	995	94	847
Berkeley County (part).....	73	31	15	35	3	27	2,721	640	32	151	16	175
Charleston County (part).....	27	21	12	6	0	0	744	242	13	39	0	7
Dorchester County (part).....	998	600	292	297	51	139	28,904	9,074	447	805	78	665
Summit town, Lexington County.....	3	0	2	1	0	0	369	32	3	1	0	0
Sumter city, Sumter County.....	644	457	208	256	39	140	19,003	20,346	341	910	89	746
Surfside Beach town, Horry County.....	42	8	24	10	9	8	3,730	41	39	32	10	36
Swansea town, Lexington County.....	18	8	7	3	0	0	351	455	21	4	0	14
Sycamore town, Allendale County.....	0	0	0	0	0	0	121	58	0	1	0	0
Tatum town, Marlboro County.....	0	0	0	0	0	0	55	13	7	0	0	0
Taylor's CDP, Greenville County.....	396	221	85	86	16	111	17,018	3,443	120	632	42	834
Tega Cay city, York County.....	105	34	15	45	4	15	7,163	266	32	196	14	60
Tigerville CDP, Greenville County.....	3	3	0	2	0	2	1,147	108	2	8	0	52
Timmonsville town, Florence County.....	8	13	3	3	0	1	393	1,911	7	17	0	6
Travelers Rest city, Greenville County.....	64	42	15	17	2	7	3,722	743	26	68	3	88
Trenton town, Edgefield County.....	0	0	0	0	0	0	129	62	0	0	0	5
Troy town, Greenwood County.....	0	0	0	0	0	0	80	10	1	0	0	2
Turbeville town, Clarendon County.....	1	0	3	0	0	2	466	277	6	4	0	16
Ulmer town, Allendale County.....	0	0	0	0	0	0	61	25	2	0	0	0
Union city, Union County.....	94	86	22	13	8	11	4,332	4,034	44	49	8	45
Utica CDP, Oconee County.....	45	29	14	5	1	2	1,130	340	18	12	1	38
Valley Falls CDP, Spartanburg County.....	75	54	15	15	4	22	4,406	1,604	33	121	7	223
Vance town, Orangeburg County.....	1	0	1	0	0	0	18	136	6	11	0	0
Varnville town, Hampton County.....	22	20	11	3	1	0	769	1,384	14	21	1	2
Wade Hampton CDP, Greenville County.....	381	202	77	99	13	112	16,461	2,302	156	754	43	1,356
Wagener town, Aiken County.....	16	10	10	0	0	2	271	526	14	3	0	2
Walhalla city, Oconee County.....	80	48	19	13	1	28	3,330	303	38	47	2	638
Wallace CDP, Marlboro County.....	18	10	15	1	0	2	512	357	40	1	0	6
Walterboro city, Colleton County.....	55	60	19	16	5	16	2,497	2,788	36	70	5	90
Ward town, Saluda County.....	1	1	0	0	0	0	64	19	0	0	0	9
Ware Place CDP, Greenville County.....	3	3	0	0	0	0	194	32	2	0	0	3
Ware Shoals town.....	21	18	7	6	0	8	1,686	471	9	8	0	26
Abbeville County (part).....	2	0	1	0	0	1	438	68	2	0	0	4
Greenwood County (part).....	19	18	6	6	0	7	1,248	403	7	8	0	22
Laurens County (part).....	0	0	0	0	0	0	0	0	0	0	0	0
Warrenville CDP, Aiken County.....	42	10	24	4	2	14	1,100	76	35	7	2	64
Waterloo town, Laurens County.....	3	3	0	0	0	0	79	90	0	0	0	0
Watts Mills CDP, Laurens County.....	33	13	4	2	0	24	980	355	7	9	3	319
Wedgfield CDP, Sumter County.....	30	14	15	11	2	7	1,058	532	18	30	2	16
Welcome CDP, Greenville County.....	106	55	28	15	15	29	4,014	1,915	70	41	15	740
Wellford city, Spartanburg County.....	50	47	14	6	4	19	1,185	1,152	24	26	4	61
West Columbia city, Lexington County.....	278	166	95	41	8	133	10,464	2,935	214	312	11	1,423
Westminster city, Oconee County.....	38	23	23	0	0	8	2,066	282	25	8	0	83

Table 6.

**Population for Selected Categories of Race: 2010—Con.**

[For information on confidentiality protection, nonsampling error, and definitions, see Selected Appendixes at &lt;www.census.gov/prod/cen2010/cph-1-a.pdf&gt;]

State County Place	Race in combination with one or more other races						Race alone or in combination with one or more other races					
	White	Black or African American	American Indian and Alaska Native	Asian	Native Hawaiian and Other Pacific Islander	Some Other Race	White	Black or African American	American Indian and Alaska Native	Asian	Native Hawaiian and Other Pacific Islander	Some Other Race
<b>PLACE—Con.</b>												
West Pelzer town, Anderson County.....	13	8	4	2	0	1	826	53	4	3	0	8
West Union town, Oconee County.....	3	0	2	0	0	1	251	7	10	1	0	25
Whitmire town, Newberry County.....	16	15	2	1	0	0	1,138	293	12	6	0	9
Wilkinson Heights CDP, Orangeburg County	14	21	11	6	2	8	90	2,328	14	11	2	80
Williams town, Colleton County.....	2	3	5	0	0	0	71	40	5	0	0	6
Williamston town, Anderson County.....	52	30	18	3	0	7	3,332	551	22	8	0	78
Willington CDP, McCormick County.....	0	0	0	0	0	0	20	122	0	0	0	0
Williston town, Barnwell County.....	36	26	17	0	1	8	1,396	1,721	41	7	1	17
Windsor town, Aiken County.....	5	3	1	0	1	0	105	13	1	1	1	5
Winnsboro town, Fairfield County.....	32	25	11	6	2	5	1,342	2,175	17	18	2	38
Winnsboro Mills CDP, Fairfield County.....	47	43	13	0	0	1	692	1,142	21	17	0	79
Woodfield CDP, Richland County.....	247	187	78	94	34	113	3,122	4,973	140	386	65	1,014
Woodford town, Orangeburg County.....	0	0	0	0	0	0	81	97	3	0	0	4
Woodruff city, Spartanburg County.....	107	78	10	11	12	34	2,828	1,109	16	26	13	229
Yemassee town.....	12	11	10	4	0	6	436	571	15	18	1	9
Beaufort County (part).....	0	0	1	1	0	0	9	102	5	4	0	0
Hampton County (part).....	12	11	9	3	0	6	427	469	10	14	1	9
York city, York County.....	140	119	43	13	2	24	4,352	3,087	102	57	3	311



Table 7.

## Households and Families: 2010—Con.

[For information on confidentiality protection, nonsampling error, and definitions, see Selected Appendixes at &lt;www.census.gov/prod/cen2010/cph-1-a.pdf&gt;]

State County County Subdivision Place	Total households	Family households						Nonfamily households			Average size	
		Total		Husband-wife family		Female householder, no husband present		Total	Householder living alone		House- holds	Families
		Number	Percent with own children under 18 years	Number	Percent with own children under 18 years	Number	Percent with own children under 18 years		65 years and over			
Anderson County—Con.												
Starr CCD—Con.												
Starr town.....	68	50	42.0	40	32.5	6	66.7	18	15	5	2.54	2.92
Townville CCD.....	1,810	1,244	28.6	1,003	24.4	157	44.6	566	481	160	2.26	2.69
Fair Play CDP (part).....	20	19	5.3	19	5.3	0	(X)	1	1	1	2.00	2.05
Williamston-Pelzer CCD.....	8,665	6,466	40.9	4,805	38.0	1,181	48.5	2,199	1,886	787	2.63	3.04
Pelzer town.....	33	25	40.0	22	36.4	3	66.7	8	8	3	2.70	3.16
West Pelzer town.....	384	244	39.8	156	32.7	67	52.2	140	125	48	2.29	2.86
Williamston town.....	1,608	1,098	41.2	703	36.7	292	47.9	510	462	221	2.44	2.96
Bamberg County.....	6,048	3,920	38.6	2,319	32.9	1,306	49.7	2,128	1,921	784	2.44	3.07
Bamberg CCD.....	2,763	1,847	39.4	1,103	34.7	608	47.9	916	828	354	2.44	3.00
Bamberg town.....	1,366	855	41.9	463	38.4	323	48.6	511	467	192	2.38	3.04
Denmark CCD.....	2,117	1,315	40.9	680	32.1	539	53.8	802	721	267	2.44	3.14
Denmark city.....	1,292	756	42.3	330	29.1	367	55.9	536	491	179	2.34	3.09
Ehrhardt CCD.....	637	414	33.8	276	32.2	95	41.1	223	203	89	2.43	3.06
Ehrhardt town.....	231	135	30.4	77	29.9	42	31.0	96	89	43	2.32	3.09
Olar CCD.....	531	344	31.1	260	28.5	64	45.3	187	169	74	2.43	3.10
Govan town.....	28	21	28.6	14	14.3	7	57.1	7	6	2	2.32	2.62
Olar town.....	123	71	22.5	51	15.7	17	47.1	52	47	27	2.09	2.73
Barnwell County.....	8,937	6,055	41.9	3,734	36.0	1,858	54.3	2,882	2,538	951	2.50	3.05
Barnwell CCD.....	3,635	2,467	43.3	1,584	37.8	699	55.9	1,168	1,025	411	2.47	3.01
Barnwell city.....	1,934	1,242	44.4	657	35.3	497	57.7	692	613	227	2.39	2.99
Hilda town.....	185	118	39.8	84	36.9	23	47.8	67	58	28	2.42	2.94
Blackville CCD.....	1,489	991	39.3	527	32.6	382	50.0	498	447	162	2.54	3.14
Blackville town.....	929	601	43.1	275	35.6	273	52.7	328	293	106	2.59	3.23
Kline-Snellings CCD.....	1,479	1,060	42.5	671	36.5	309	54.7	419	368	112	2.66	3.17
Kline town.....	77	49	34.7	29	27.6	18	44.4	28	20	6	2.56	3.18
Snelling town.....	106	74	35.1	56	26.8	14	64.3	32	28	5	2.58	3.08
Williston CCD.....	2,334	1,537	41.0	952	34.6	468	55.1	797	698	266	2.41	2.99
Elko town.....	81	48	41.7	30	33.3	11	63.6	33	30	8	2.38	3.08
Williston town.....	1,308	818	42.5	444	32.4	314	58.3	490	435	171	2.35	2.99
Beaufort County.....	64,945	45,322	36.6	35,966	31.2	6,968	59.2	19,623	15,809	6,710	2.42	2.84
Beaufort-Port Royal CCD.....	15,999	10,892	49.9	7,558	45.3	2,614	61.3	5,107	4,202	1,328	2.54	3.06
Beaufort city (part).....	4,844	3,002	45.4	2,030	36.7	786	64.8	1,842	1,569	623	2.28	2.88
Burton CDP.....	2,662	1,847	45.4	1,166	39.7	540	57.6	815	641	186	2.62	3.11
Laurel Bay CDP.....	1,938	1,659	69.2	1,337	68.2	258	74.0	279	229	26	3.04	3.30
Port Royal town (part).....	3,029	1,844	53.0	1,324	49.6	401	62.8	1,185	972	230	2.35	2.97
Shell Point CDP.....	872	636	45.8	456	39.9	130	59.2	236	182	73	2.68	3.06
Bluffton CCD.....	21,544	15,908	33.0	13,576	28.4	1,625	62.5	5,636	4,307	2,040	2.44	2.76
Bluffton town.....	4,417	3,323	54.0	2,568	50.9	555	66.3	1,094	762	168	2.84	3.20
Port Royal town (part).....	0	0	(X)	0	(X)	0	(X)	0	0	0	0.00	0.00
Hilton Head Island CCD.....	16,890	10,946	28.1	9,276	23.3	1,134	58.3	5,944	4,782	2,367	2.23	2.65
Hilton Head Island town.....	16,535	10,700	28.4	9,048	23.6	1,120	58.4	5,835	4,681	2,321	2.23	2.66
St. Helena Island CCD.....	8,802	6,430	38.0	4,857	32.7	1,255	55.3	2,372	2,015	795	2.50	2.93
Beaufort city (part).....	39	30	33.3	28	35.7	2	0.0	9	8	4	2.54	2.97
Port Royal town (part).....	0	0	(X)	0	(X)	0	(X)	0	0	0	0.00	0.00
Sheldon CCD.....	1,710	1,146	32.9	699	26.6	340	44.1	564	503	180	2.50	3.10
Beaufort city (part).....	0	0	(X)	0	(X)	0	(X)	0	0	0	0.00	0.00
Yemassee town (part).....	52	31	77.4	6	16.7	23	91.3	21	20	6	2.29	3.10
Berkeley County.....	65,419	47,141	45.5	33,540	41.8	10,023	56.6	18,278	14,381	4,206	2.66	3.10
Bonneau CCD.....	3,715	2,678	38.5	1,971	34.3	492	51.4	1,037	856	326	2.62	3.07
Bonneau town.....	190	132	45.5	95	41.1	25	56.0	58	41	11	2.56	3.02
Bonneau Beach CDP.....	782	547	30.9	431	26.7	70	48.6	235	185	80	2.47	2.87
Russellville CDP (part).....	85	64	40.6	44	34.1	17	58.8	21	18	8	2.89	3.39
Cordesville CCD.....	1,510	1,069	36.8	763	35.5	238	41.2	441	391	146	2.64	3.18
Jamestown town.....	30	18	16.7	12	16.7	4	0.0	12	12	3	2.40	3.28
Cross CCD.....	2,588	1,820	35.4	1,240	31.6	446	44.2	768	651	258	2.53	3.00
Goose Creek-Hanahan CCD.....	41,205	30,024	47.4	21,310	43.6	6,318	59.4	11,181	8,438	2,137	2.71	3.11
Charleston city (part).....	0	0	(X)	0	(X)	0	(X)	0	0	0	0.00	0.00
Goose Creek city (part).....	12,355	9,311	49.0	7,005	45.9	1,734	61.1	3,044	2,291	569	2.72	3.09
Hanahan city.....	7,092	4,740	47.0	3,324	43.5	984	57.0	2,352	1,816	501	2.52	3.00
Ladson CDP (part).....	3,695	2,840	50.5	1,945	46.4	638	62.5	855	616	171	2.94	3.27
Moncks Corner town (part).....	9	9	44.4	8	50.0	1	0.0	0	0	0	3.56	3.56
North Charleston city (part).....	0	0	(X)	0	(X)	0	(X)	0	0	0	0.00	0.00
Sangaree CDP.....	2,893	2,260	48.6	1,538	43.6	567	60.3	633	483	104	2.84	3.16
Summerville town (part).....	1,414	955	54.5	749	50.5	147	70.7	459	343	36	2.58	3.09
Moncks Corner CCD.....	8,444	6,168	44.7	4,346	40.3	1,391	56.4	2,276	1,887	682	2.63	3.06
Moncks Corner town (part).....	2,842	1,990	53.3	1,207	46.5	640	65.6	852	713	249	2.60	3.09
Pinopolis CDP.....	399	306	26.3	268	26.9	28	17.9	93	81	42	2.38	2.71
St. Stephen CCD.....	2,801	1,894	37.4	1,131	31.7	593	48.1	907	829	366	2.54	3.15
Russellville CDP (part).....	88	58	36.2	32	31.3	19	42.1	30	28	10	2.75	3.50
St. Stephen town.....	655	424	48.3	226	34.5	171	66.7	231	209	94	2.46	3.11
Wando CCD.....	5,156	3,488	48.0	2,779	46.2	545	55.4	1,668	1,329	291	2.51	3.07
Charleston city (part).....	3,366	2,218	51.5	1,890	48.8	253	67.6	1,148	910	174	2.40	2.97





















Table 7.  
**Households and Families: 2010—Con.**

[For information on confidentiality protection, nonsampling error, and definitions, see Selected Appendixes at <www.census.gov/prod/cen2010/cph-1-a.pdf>]

State County County Subdivision Place	Total households	Family households						Nonfamily households			Average size	
		Total		Husband-wife family		Female householder, no husband present		Total	Householder living alone		House- holds	Families
		Number	Percent with own children under 18 years	Number	Percent with own children under 18 years	Number	Percent with own children under 18 years		Total	65 years and over		
Williamsburg County—Con.												
Kingstree CCD—Con.												
Kingstree town.....	1,340	801	47.4	380	38.2	369	57.7	539	495	206	2.36	3.12
Lane CCD.....	1,186	767	32.1	421	28.3	291	37.8	419	393	153	2.47	3.19
Lane town.....	202	134	26.9	69	26.1	56	28.6	68	60	25	2.51	3.17
Nesmith CCD.....	1,239	868	34.8	539	33.4	253	39.1	371	326	129	2.57	3.10
Trio CCD.....	959	695	38.6	486	34.8	167	48.5	264	244	92	2.59	3.09
Andrews town (part).....	8	7	42.9	7	42.9	0	(X)	1	1	0	2.88	3.14
York County.....	85,864	61,089	46.3	45,151	43.0	11,978	57.5	24,775	20,157	6,221	2.59	3.06
Clover CCD.....	12,352	9,187	43.8	7,256	40.7	1,364	56.6	3,165	2,652	849	2.61	3.03
Clover town.....	1,918	1,313	51.3	833	46.0	373	61.9	605	514	161	2.65	3.20
Lake Wylie CDP.....	3,521	2,588	46.7	2,213	43.2	270	68.9	933	767	232	2.51	2.95
Fort Mill CCD.....	18,495	13,927	54.5	11,339	52.4	2,004	66.0	4,568	3,799	1,087	2.70	3.14
Fort Mill town.....	4,198	2,980	56.3	2,099	52.6	750	67.3	1,218	1,060	341	2.58	3.09
Riverview CDP.....	274	193	38.9	140	32.9	34	55.9	81	68	30	2.49	2.90
Tega Cay city.....	2,752	2,233	51.9	1,981	50.2	167	68.3	519	415	128	2.77	3.09
Hickory Grove CCD.....	1,743	1,284	37.4	974	34.4	196	45.4	459	389	154	2.58	2.97
Hickory Grove town.....	163	117	40.2	86	40.7	22	45.5	46	40	21	2.70	3.15
Sharon town.....	185	144	41.0	105	33.3	22	68.2	41	35	14	2.67	2.92
Smyrna town (part).....	22	14	28.6	9	11.1	2	100.0	8	7	5	2.05	2.50
McConnells CCD.....	1,459	1,107	39.9	802	36.3	207	50.2	352	288	100	2.72	3.10
McConnells town.....	100	77	33.8	62	29.0	9	66.7	23	21	7	2.55	2.97
Rock Hill CCD.....	42,991	29,041	44.4	20,119	39.9	6,832	56.6	13,950	11,168	3,385	2.51	3.02
Catawba CDP.....	488	360	39.7	249	37.3	77	45.5	128	90	24	2.75	3.01
India Hook CDP.....	1,401	993	41.2	802	37.2	142	62.0	408	334	89	2.38	2.80
Leslie CDP.....	1,147	874	44.1	701	41.8	118	54.2	273	220	87	2.71	3.09
Newport CDP.....	1,516	1,248	39.3	1,029	36.2	155	52.9	268	220	77	2.73	2.99
Rock Hill city.....	25,966	16,059	48.4	9,883	43.1	4,887	58.7	9,907	7,860	2,229	2.43	3.04
York CCD.....	8,824	6,543	43.5	4,661	40.1	1,375	53.1	2,281	1,861	646	2.68	3.09
York city.....	2,925	1,974	47.9	1,025	42.2	755	55.6	951	820	311	2.57	3.11





Table 8.  
**Households and Families: 2010—Con.**

[For information on confidentiality protection, nonsampling error, and definitions, see Selected Appendixes at <www.census.gov/prod/cen2010/cph-1-a.pdf>]

State County Place	Total households	Family households						Nonfamily households			Average size	
		Total		Husband-wife family		Female householder, no husband present		Total	Householder living alone		House- holds	Families
		Number	Percent with own children under 18 years	Number	Percent with own children under 18 years	Number	Percent with own children under 18 years		Total	65 years and over		
<b>PLACE—Con.</b>												
Beaufort city, Beaufort County.....	4,883	3,032	45.3	2,058	36.6	788	64.6	1,851	1,577	627	2.28	2.88
Belton city, Anderson County.....	1,787	1,100	40.7	710	35.8	305	51.1	687	603	296	2.31	2.93
Belvedere CDP, Aiken County.....	2,270	1,572	43.8	1,021	40.6	429	51.3	698	605	226	2.54	3.05
Bennettsville city, Marlboro County.....	3,099	1,923	41.8	929	32.6	847	51.7	1,176	1,083	467	2.34	3.02
Berea CDP, Greenville County.....	5,441	3,728	42.8	2,387	36.7	966	55.8	1,713	1,388	564	2.58	3.05
Bethune town, Kershaw County.....	147	101	32.7	73	26.0	26	50.0	46	42	23	2.27	2.71
Bishopville city, Lee County.....	1,415	852	45.2	346	32.4	433	57.7	563	506	217	2.33	3.06
Blacksburg town, Cherokee County.....	747	498	50.4	255	38.4	199	64.3	249	217	108	2.47	3.00
Blackville town, Barnwell County.....	929	601	43.1	275	35.6	273	52.7	328	293	106	2.59	3.23
Blenheim town, Marlboro County.....	67	38	42.1	25	28.0	10	70.0	29	27	12	2.30	3.13
Bluffton town, Beaufort County.....	4,417	3,323	54.0	2,568	50.9	555	66.3	1,094	762	168	2.84	3.20
Blythewood town.....	723	608	46.2	513	44.4	68	55.9	115	97	33	2.81	3.08
Fairfield County (part).....	31	27	51.9	23	47.8	1	100.0	4	2	0	3.03	3.22
Richland County (part).....	692	581	46.0	490	44.3	67	55.2	111	95	33	2.80	3.07
Boiling Springs CDP, Spartanburg County....	3,161	2,244	50.5	1,761	47.9	367	64.0	917	753	301	2.60	3.10
Bonneau town, Berkeley County.....	190	132	45.5	95	41.1	25	56.0	58	41	11	2.56	3.02
Bonneau Beach CDP, Berkeley County.....	782	547	30.9	431	26.7	70	48.6	235	185	80	2.47	2.87
Bowman town, Orangeburg County.....	400	252	37.7	132	28.0	104	48.1	148	135	66	2.42	3.11
Boykin CDP, Kershaw County.....	35	30	50.0	27	48.1	1	100.0	5	3	1	2.86	3.03
Bradley CDP, Greenwood County.....	65	44	56.8	37	54.1	4	100.0	21	19	10	2.62	3.20
Branchville town, Orangeburg County.....	401	273	39.6	159	31.4	95	52.6	128	116	54	2.50	3.05
Briarcliffe Acres town, Horry County.....	205	144	24.3	130	22.3	9	33.3	61	47	21	2.23	2.62
Brookdale CDP, Orangeburg County.....	1,829	998	40.7	340	23.5	552	53.1	831	602	250	2.48	3.15
Brunson town, Hampton County.....	241	153	39.2	91	35.2	46	47.8	88	80	26	2.30	2.91
Bucksport CDP, Horry County.....	338	229	33.6	117	26.5	95	44.2	109	98	34	2.59	3.21
Buffalo CDP, Union County.....	518	340	37.1	211	32.2	94	48.9	178	149	53	2.44	2.97
Burnettown town, Aiken County.....	1,042	726	38.8	538	35.9	121	49.6	316	278	133	2.56	3.09
Burton CDP, Beaufort County.....	2,662	1,847	45.4	1,166	39.7	540	57.6	815	641	186	2.62	3.11
Calhoun Falls town, Abbeville County.....	825	544	38.2	281	31.7	206	47.1	281	258	118	2.43	3.03
Camden city, Kershaw County.....	2,967	1,800	39.2	1,220	36.5	489	46.6	1,167	1,055	561	2.26	2.94
Cameron town, Calhoun County.....	167	123	32.5	83	33.7	33	33.3	44	38	15	2.51	2.93
Campobello town, Spartanburg County.....	199	151	31.1	114	31.6	27	29.6	48	41	17	2.52	2.93
Cane Savannah CDP, Sumter County.....	416	324	39.2	236	35.2	74	48.6	92	79	19	2.69	3.04
Carlisle town, Union County.....	179	114	34.2	66	33.3	41	36.6	65	61	27	2.44	3.18
Catawba CDP, York County.....	488	360	39.7	249	37.3	77	45.5	128	90	24	2.75	3.01
Cayce city.....	5,354	2,937	37.6	1,897	32.7	796	49.5	2,417	1,664	547	2.34	2.91
Lexington County (part).....	5,309	2,937	37.6	1,897	32.7	796	49.5	2,372	1,664	547	2.33	2.91
Richland County (part).....	45	0	(X)	0	(X)	0	(X)	45	0	0	3.49	0.00
Centerville CDP, Anderson County.....	2,679	1,948	40.3	1,499	36.1	356	57.0	731	625	235	2.46	2.89
Central town, Pickens County.....	1,972	637	42.9	378	43.7	171	43.9	1,335	606	184	2.43	2.92
Central Pacolet town, Spartanburg County....	94	52	38.5	36	36.1	13	53.8	42	37	16	2.30	3.17
Chapin town, Lexington County.....	600	378	52.4	279	49.1	77	64.9	222	194	98	2.41	3.07
Charleston city.....	52,341	26,894	40.9	18,285	36.3	6,859	54.3	25,447	18,127	5,043	2.18	2.86
Berkeley County (part).....	3,366	2,218	51.5	1,890	48.8	253	67.6	1,148	910	174	2.40	2.97
Charleston County (part).....	48,975	24,676	39.9	16,395	34.8	6,606	53.8	24,299	17,217	4,869	2.17	2.85
Cheraw town, Chesterfield County.....	2,335	1,480	44.0	748	32.1	628	58.6	855	777	321	2.36	2.98
Cherryvale CDP, Sumter County.....	980	614	52.8	280	43.2	268	66.4	366	296	73	2.55	3.20
Chesnee city.....	374	210	45.7	125	37.6	67	61.2	164	134	59	2.31	3.07
Cherokee County (part).....	34	17	47.1	9	44.4	6	33.3	17	13	2	2.06	2.71
Spartanburg County (part).....	340	193	45.6	116	37.1	61	63.9	147	121	57	2.34	3.10
Chester city, Chester County.....	2,172	1,433	42.9	614	31.1	681	55.8	739	668	275	2.53	3.14
Chesterfield town, Chesterfield County.....	578	359	45.4	209	34.0	126	62.7	219	193	94	2.32	2.95
City View CDP, Greenville County.....	436	300	48.3	137	54.7	116	49.1	136	105	28	3.08	3.56
Clarks Hill CDP, McCormick County.....	133	97	27.8	55	25.5	31	35.5	36	32	7	2.86	3.34
Clearwater CDP, Aiken County.....	1,728	1,152	43.5	766	38.6	276	53.6	576	476	182	2.52	3.05
Clemson city.....	5,914	2,485	40.0	1,909	37.7	413	55.7	3,429	1,651	435	2.33	2.83
Anderson County (part).....	20	13	38.5	10	50.0	2	0.0	7	6	4	2.25	2.85
Pickens County (part).....	5,894	2,472	40.0	1,899	37.7	411	56.0	3,422	1,645	431	2.33	2.83
Clifton CDP, Spartanburg County.....	204	140	36.4	90	37.8	34	26.5	64	51	16	2.65	3.22
Clinton city, Laurens County.....	2,767	1,700	44.4	863	34.4	680	57.5	1,067	914	379	2.40	3.02
Clio town, Marlboro County.....	297	183	32.2	95	29.5	74	39.2	114	106	48	2.44	3.20
Clover town, York County.....	1,918	1,313	51.3	833	46.0	373	61.9	605	514	161	2.65	3.20
Cokesbury CDP, Greenwood County.....	88	56	33.9	37	35.1	13	38.5	32	30	12	2.44	3.20
Columbia city.....	45,666	22,638	45.1	13,095	39.4	7,787	56.1	23,028	17,356	4,046	2.18	2.94
Lexington County (part).....	307	116	49.1	59	42.4	44	61.4	191	147	26	1.82	2.60
Richland County (part).....	45,359	22,522	45.1	13,036	39.4	7,743	56.1	22,837	17,209	4,020	2.18	2.94



Table 8.  
**Households and Families: 2010—Con.**

[For information on confidentiality protection, nonsampling error, and definitions, see Selected Appendixes at <www.census.gov/prod/cen2010/cph-1-a.pdf>]

State County Place	Total households	Family households						Nonfamily households			Average size	
		Total		Husband-wife family		Female householder, no husband present		Total	Householder living alone		House- holds	Families
		Number	Percent with own children under 18 years	Number	Percent with own children under 18 years	Number	Percent with own children under 18 years		65 years and over			
								Total		Total		
<b>PLACE—Con.</b>												
Govan town, Bamberg County.....	28	21	28.6	14	14.3	7	57.1	7	6	2	2.32	2.62
Gramling CDP, Spartanburg County.....	32	19	52.6	15	46.7	3	66.7	13	11	4	2.69	3.53
Graniteville CDP, Aiken County.....	1,048	687	48.6	387	37.2	235	68.1	361	309	135	2.49	3.06
Gray Court town, Laurens County.....	303	202	34.7	122	34.4	56	30.4	101	83	36	2.62	3.21
Great Falls town, Chester County.....	790	503	45.5	248	36.7	197	54.3	287	255	112	2.51	3.11
Greeleyville town, Williamsburg County.....	183	123	38.2	68	33.8	42	45.2	60	57	26	2.39	3.00
Greenville city, Greenville County.....	25,599	12,827	43.9	8,050	39.1	3,769	55.7	12,772	10,686	3,062	2.08	2.88
Greenwood city, Greenwood County.....	8,966	5,269	47.3	2,732	39.7	2,016	58.5	3,697	3,044	1,172	2.38	3.07
Greer city.....	10,012	6,685	50.7	4,536	47.8	1,633	59.0	3,327	2,791	945	2.52	3.08
Greenville County (part).....	7,559	4,975	50.4	3,509	46.7	1,123	61.6	2,584	2,188	763	2.45	3.02
Spartanburg County (part).....	2,453	1,710	51.5	1,027	51.5	510	53.1	743	603	182	2.75	3.26
Hampton town, Hampton County.....	1,198	752	42.2	478	36.2	221	54.3	446	411	169	2.33	3.00
Hanahan city, Berkeley County.....	7,092	4,740	47.0	3,324	43.5	984	57.0	2,352	1,816	501	2.52	3.00
Hardeeville city, Jasper County.....	1,068	693	45.5	414	37.4	201	64.2	375	273	55	2.76	3.24
Harleyville town, Dorchester County.....	274	188	44.7	115	33.9	58	63.8	86	79	30	2.45	3.00
Hartsville city, Darlington County.....	3,081	1,893	44.4	1,012	34.2	770	58.7	1,188	1,057	476	2.32	3.00
Heath Springs town, Lancaster County.....	327	220	36.8	112	31.3	85	44.7	107	96	38	2.42	2.94
Hemingway town, Williamsburg County.....	202	138	34.8	85	23.5	40	60.0	64	59	32	2.27	2.75
Hickory Grove town, York County.....	163	117	40.2	86	40.7	22	45.5	46	40	21	2.70	3.15
Hilda town, Barnwell County.....	185	118	39.8	84	36.9	23	47.8	67	58	28	2.42	2.94
Hilton Head Island town, Beaufort County.....	16,535	10,700	28.4	9,048	23.6	1,120	58.4	5,835	4,681	2,321	2.23	2.66
Hodges town, Greenwood County.....	61	42	26.2	33	27.3	8	25.0	19	17	7	2.54	3.14
Holly Hill town, Orangeburg County.....	516	349	35.8	219	31.5	107	47.7	167	153	81	2.46	3.04
Hollywood town, Charleston County.....	1,808	1,311	30.1	861	29.6	338	32.2	497	411	155	2.60	3.05
Homeland Park CDP, Anderson County.....	2,574	1,658	43.0	874	33.4	615	56.9	916	778	316	2.45	2.99
Honea Path town.....	1,557	1,018	40.7	629	34.8	310	52.3	539	485	258	2.31	2.87
Abbeville County (part).....	37	20	25.0	12	16.7	7	42.9	17	16	6	1.92	2.65
Anderson County (part).....	1,520	998	41.0	617	35.2	303	52.5	522	469	252	2.32	2.87
Hopkins CDP, Richland County.....	1,045	745	33.6	408	30.4	267	36.7	300	267	85	2.75	3.28
India Hook CDP, York County.....	1,401	993	41.2	802	37.2	142	62.0	408	334	89	2.38	2.80
Inman city, Spartanburg County.....	989	578	45.0	347	36.9	200	56.5	411	365	169	2.26	2.97
Inman Mills CDP, Spartanburg County.....	349	212	45.3	138	40.6	55	65.5	137	119	54	2.28	2.90
Irmo town.....	4,326	3,086	45.9	2,233	41.2	702	59.8	1,240	1,026	305	2.56	3.03
Lexington County (part).....	1,731	1,172	44.6	871	37.7	257	66.5	559	482	179	2.40	2.93
Richland County (part).....	2,595	1,914	46.7	1,362	43.4	445	56.0	681	544	126	2.67	3.09
Irwin CDP, Lancaster County.....	530	379	42.2	242	39.7	114	46.5	151	127	64	2.65	3.13
Islandton CDP, Colleton County.....	35	19	15.8	12	25.0	6	0.0	16	15	10	2.00	2.74
Isle of Palms city, Charleston County.....	1,828	1,281	28.7	1,136	26.1	86	43.0	547	436	168	2.26	2.66
Iva town, Anderson County.....	464	308	39.6	202	34.2	81	55.6	156	132	70	2.50	3.06
Jackson town, Aiken County.....	706	464	32.5	318	28.3	112	39.3	242	207	100	2.41	2.96
Jacksonboro CDP, Colleton County.....	192	134	30.6	78	29.5	43	37.2	58	51	16	2.49	3.04
Jamestown town, Berkeley County.....	30	18	16.7	12	16.7	4	0.0	12	12	3	2.40	3.28
Jefferson town, Chesterfield County.....	295	207	43.5	132	34.8	64	64.1	88	82	38	2.51	3.00
Jenkinsville town, Fairfield County.....	19	11	45.5	7	42.9	4	50.0	8	8	3	2.42	3.45
Joanna CDP, Laurens County.....	629	413	36.8	263	31.6	115	44.3	216	185	82	2.44	2.99
Johnsonville city, Florence County.....	561	422	41.9	285	39.3	116	49.1	139	132	49	2.62	3.08
Johnston town, Edgefield County.....	954	628	38.2	331	29.3	250	50.0	326	291	117	2.48	3.08
Jonesville town, Union County.....	421	256	33.6	130	20.8	101	47.5	165	149	60	2.15	2.71
Judson CDP, Greenville County.....	765	493	44.0	198	38.4	234	51.7	272	221	64	2.68	3.30
Kershaw town, Lancaster County.....	744	508	41.1	297	33.3	172	52.3	236	220	108	2.42	2.95
Kiawah Island town, Charleston County.....	813	644	7.1	624	6.4	13	23.1	169	155	81	2.00	2.24
Kingstree town, Williamsburg County.....	1,340	801	47.4	380	38.2	369	57.7	539	495	206	2.36	3.12
Kline town, Bamwell County.....	77	49	34.7	29	27.6	18	44.4	28	20	6	2.56	3.18
Ladson CDP.....	4,680	3,575	50.2	2,354	45.5	885	62.0	1,105	809	213	2.95	3.29
Berkeley County (part).....	3,695	2,840	50.5	1,945	46.4	638	62.5	855	616	171	2.94	3.27
Charleston County (part).....	985	735	49.0	409	41.3	247	60.7	250	193	42	2.96	3.37
Lake City city, Florence County.....	2,532	1,743	44.8	755	34.8	876	55.9	789	717	313	2.63	3.21
Lake Murray of Richland CDP, Richland County.....	2,008	1,631	40.8	1,460	39.5	128	51.6	377	310	141	2.65	2.93
Lake Secession CDP, Abbeville County.....	478	335	26.6	275	24.4	39	41.0	143	122	48	2.27	2.70
Lake View town, Dillon County.....	345	194	36.6	132	36.4	49	38.8	151	149	87	2.16	3.03
Lakewood CDP, Sumter County.....	1,131	851	42.0	596	37.4	201	54.7	280	235	82	2.68	3.09
Lake Wylie CDP, York County.....	3,521	2,588	46.7	2,213	43.2	270	68.9	933	767	232	2.51	2.95
Lamar town, Darlington County.....	394	277	35.7	168	32.1	85	40.0	117	101	49	2.51	3.04
Lancaster city, Lancaster County.....	3,510	2,160	43.5	1,090	34.8	883	55.7	1,350	1,181	529	2.40	3.05
Landrum city, Spartanburg County.....	1,042	657	38.4	429	33.3	166	50.6	385	353	145	2.28	2.89

Table 8.  
**Households and Families: 2010—Con.**

[For information on confidentiality protection, nonsampling error, and definitions, see Selected Appendixes at <www.census.gov/prod/cen2010/cph-1-a.pdf>]

State County Place	Total households	Family households						Nonfamily households			Average size	
		Total		Husband-wife family		Female householder, no husband present		Total	Householder living alone		House- holds	Families
		Number	Percent with own children under 18 years	Number	Percent with own children under 18 years	Number	Percent with own children under 18 years		Total	65 years and over		
<b>PLACE—Con.</b>												
Lane town, Williamsburg County.....	202	134	26.9	69	26.1	56	28.6	68	60	25	2.51	3.17
Langley CDP, Aiken County.....	592	392	40.1	259	38.2	91	44.0	200	173	63	2.44	2.99
Latta town, Dillon County.....	560	372	35.8	237	37.6	113	35.4	188	172	84	2.46	3.11
Laurel Bay CDP, Beaufort County.....	1,938	1,659	69.2	1,337	68.2	258	74.0	279	229	26	3.04	3.30
Laurens city, Laurens County.....	3,770	2,368	43.6	1,280	34.3	895	56.1	1,402	1,262	582	2.34	2.96
Lesslie CDP, York County.....	1,147	874	44.1	701	41.8	118	54.2	273	220	87	2.71	3.09
Lexington town, Lexington County.....	7,345	4,469	54.0	3,352	49.8	862	68.1	2,876	2,412	763	2.31	2.98
Liberty city, Pickens County.....	1,375	897	42.0	675	39.6	167	50.9	478	430	191	2.37	2.96
Lincolnton town.....	430	272	41.2	153	36.6	98	50.0	158	119	61	2.64	3.22
Charleston County (part).....	430	272	41.2	153	36.6	98	50.0	158	119	61	2.64	3.22
Dorchester County (part).....	0	0	(X)	0	(X)	0	(X)	0	0	0	0.00	0.00
Little Mountain town, Newberry County.....	125	88	40.9	60	45.0	23	34.8	37	34	13	2.33	2.78
Little River CDP, Horry County.....	4,430	2,584	25.0	2,045	18.0	392	51.8	1,846	1,504	709	2.02	2.53
Livingston town, Orangeburg County.....	63	45	28.9	30	33.3	12	25.0	18	15	5	2.16	2.53
Lockhart town, Union County.....	204	142	34.5	81	29.6	46	39.1	62	55	18	2.39	2.85
Lodge town, Colleton County.....	53	32	34.4	26	30.8	3	33.3	21	17	6	2.26	2.88
Loris city, Horry County.....	967	612	41.5	336	36.0	237	48.9	355	320	142	2.39	3.01
Lowndesville town, Abbeville County.....	59	34	38.2	21	19.0	9	88.9	25	24	10	2.17	2.88
Lowrys town, Chester County.....	77	56	37.5	41	31.7	10	60.0	21	19	7	2.60	3.02
Lugoff CDP, Kershaw County.....	2,861	2,130	46.4	1,603	41.9	401	61.1	731	650	228	2.59	3.03
Luray town, Hampton County.....	44	30	43.3	23	43.5	3	66.7	14	12	5	2.89	3.60
Lydia CDP, Darlington County.....	251	184	39.7	96	30.2	63	52.4	67	60	28	2.56	2.98
Lyman town, Spartanburg County.....	1,359	904	39.8	693	38.0	161	46.6	455	395	170	2.38	2.93
Lynchburg town, Lee County.....	162	88	28.4	41	17.1	39	38.5	74	63	23	2.30	3.13
McBee town, Chesterfield County.....	345	234	43.6	140	40.7	77	48.1	111	99	45	2.50	3.07
McClellanville town, Charleston County.....	225	150	32.0	127	29.1	20	55.0	75	62	29	2.22	2.70
McColl town, Marlboro County.....	882	590	41.4	310	33.5	233	53.2	292	249	103	2.46	3.03
McConnells town, York County.....	100	77	33.8	62	29.0	9	66.7	23	21	7	2.55	2.97
McCormick town, McCormick County.....	710	400	42.5	192	23.4	174	63.8	310	286	117	2.16	2.88
Manning city, Clarendon County.....	1,684	1,082	40.5	548	33.2	468	49.8	602	552	232	2.37	3.00
Marion city, Marion County.....	2,788	1,858	43.1	853	28.1	897	58.3	930	849	333	2.48	3.09
Mauldin city, Greenville County.....	9,358	6,149	46.9	4,535	43.6	1,263	58.0	3,209	2,711	656	2.42	3.01
Mayesville town, Sumter County.....	275	183	33.3	88	29.5	78	38.5	92	83	38	2.66	3.40
Mayo CDP, Spartanburg County.....	641	446	38.3	314	38.9	93	34.4	195	169	74	2.48	2.98
Meggett town, Charleston County.....	530	389	24.2	340	24.1	37	24.3	141	118	46	2.31	2.68
Modoc CDP, McCormick County.....	105	69	17.4	61	18.0	4	0.0	36	33	13	2.08	2.49
Monarch Mill CDP, Union County.....	753	517	32.7	338	26.6	141	46.8	236	208	101	2.41	2.90
Moncks Corner town, Berkeley County.....	2,851	1,999	53.3	1,215	46.5	641	65.5	852	713	249	2.60	3.10
Monetta town.....	90	70	31.4	49	24.5	17	47.1	20	20	8	2.62	2.99
Aiken County (part).....	54	43	30.2	27	18.5	12	50.0	11	11	4	2.80	3.09
Saluda County (part).....	36	27	33.3	22	31.8	5	40.0	9	9	4	2.36	2.81
Mount Carmel CDP, McCormick County.....	85	56	23.2	25	20.0	30	26.7	29	27	12	2.54	3.29
Mount Croghan town, Chesterfield County.....	75	49	44.9	37	48.6	5	40.0	26	23	13	2.60	3.27
Mount Pleasant town, Charleston County.....	27,742	18,045	47.6	15,033	46.1	2,260	56.5	9,697	7,349	2,044	2.43	2.99
Mountville CDP, Laurens County.....	44	28	32.1	20	35.0	6	16.7	16	14	8	2.45	3.07
Mulberry CDP, Sumter County.....	202	132	39.4	102	36.3	21	47.6	70	58	24	2.56	3.16
Mullins city, Marion County.....	1,877	1,194	39.6	529	29.9	585	49.6	683	616	270	2.44	3.10
Murphys Estates CDP, Edgefield County.....	504	374	40.4	246	39.4	97	42.3	130	116	43	2.86	3.38
Murrells Inlet CDP, Georgetown County.....	3,554	2,283	23.5	1,874	19.6	290	42.8	1,271	1,002	448	2.12	2.57
Myrtle Beach city, Horry County.....	12,113	6,323	39.0	4,148	32.2	1,548	56.2	5,790	4,336	1,470	2.22	2.86
Neeses town, Orangeburg County.....	142	104	39.4	68	35.3	27	55.6	38	32	17	2.63	3.12
Newberry city, Newberry County.....	3,937	2,390	45.7	1,184	34.0	988	61.1	1,547	1,340	584	2.36	2.99
New Ellenton town, Aiken County.....	873	568	32.7	374	27.8	149	45.6	305	279	114	2.34	2.93
Newport CDP, York County.....	1,516	1,248	39.3	1,029	36.2	155	52.9	268	220	77	2.73	2.99
Newry CDP, Oconee County.....	83	46	39.1	31	38.7	13	38.5	37	34	17	2.07	2.76
Nichols town, Marion County.....	180	104	26.0	67	25.4	31	25.8	76	69	30	2.04	2.71
Ninety Six town, Greenwood County.....	812	556	51.3	363	41.0	156	73.7	256	240	123	2.46	3.04
Norris town, Pickens County.....	326	232	41.8	164	42.1	49	42.9	94	85	45	2.49	2.97
North town, Orangeburg County.....	332	199	41.7	117	33.3	70	54.3	133	124	56	2.27	2.97
North Augusta city.....	9,003	5,806	45.2	4,167	39.7	1,333	61.2	3,197	2,744	956	2.34	2.92
Aiken County (part).....	8,960	5,766	45.1	4,133	39.7	1,328	61.2	3,194	2,741	955	2.33	2.91
Edgefield County (part).....	43	40	50.0	34	47.1	5	60.0	3	3	1	2.88	3.03
North Charleston city.....	36,915	22,989	49.5	12,869	43.6	8,003	60.6	13,926	10,635	2,365	2.54	3.13
Berkeley County (part).....	0	0	(X)	0	(X)	0	(X)	0	0	0	0.00	0.00
Charleston County (part).....	30,120	17,817	47.0	8,842	38.6	7,102	58.9	12,303	9,419	2,197	2.47	3.11
Dorchester County (part).....	6,795	5,172	58.2	4,027	54.5	901	73.3	1,623	1,216	168	2.81	3.20
North Hartsville CDP, Darlington County.....	1,243	912	39.9	645	38.8	208	44.2	331	289	108	2.62	3.05
Northlake CDP, Anderson County.....	1,579	1,084	34.2	877	31.0	155	51.6	495	391	143	2.37	2.84
North Myrtle Beach city, Horry County.....	6,739	3,940	21.5	3,159	15.6	517	46.2	2,799	2,235	952	2.04	2.49

Table 8.  
**Households and Families: 2010—Con.**

[For information on confidentiality protection, nonsampling error, and definitions, see Selected Appendixes at <[www.census.gov/prod/cen2010/cph-1-a.pdf](http://www.census.gov/prod/cen2010/cph-1-a.pdf)>]

State County Place	Total households	Family households						Nonfamily households			Average size	
		Total		Husband-wife family		Female householder, no husband present		Total	Householder living alone		House- holds	Families
		Number	Percent with own children under 18 years	Number	Percent with own children under 18 years	Number	Percent with own children under 18 years		Total	65 years and over		
<b>PLACE—Con.</b>												
Norway town, Orangeburg County.....	141	96	31.3	58	22.4	32	50.0	45	41	18	2.39	2.92
Oak Grove CDP, Lexington County.....	4,170	2,736	45.0	2,002	41.5	535	55.9	1,434	1,160	350	2.45	2.98
Oakland CDP, Sumter County.....	505	347	43.2	215	32.6	104	64.4	158	126	60	2.44	2.90
Olanta town, Florence County.....	224	156	37.2	97	28.9	46	56.5	68	63	40	2.51	3.03
Olar town, Bamberg County.....	123	71	22.5	51	15.7	17	47.1	52	47	27	2.09	2.73
Orangeburg city, Orangeburg County.....	4,945	2,777	44.7	1,321	31.4	1,216	59.7	2,168	1,771	639	2.27	2.94
Oswego CDP, Sumter County.....	37	26	30.8	20	25.0	6	50.0	11	10	5	2.27	2.73
Pacolet town, Spartanburg County.....	962	625	35.8	416	33.7	150	40.0	337	307	173	2.31	2.89
Page land town, Chesterfield County.....	1,053	701	43.9	391	37.3	253	57.7	352	295	131	2.55	3.06
Pamplico town, Florence County.....	455	334	41.6	191	35.1	127	53.5	121	112	53	2.68	3.19
Parker CDP, Greenville County.....	4,263	2,804	43.9	1,576	40.7	910	50.2	1,459	1,169	401	2.65	3.20
Parksville town, McCormick County.....	56	38	23.7	29	20.7	6	33.3	18	16	9	2.09	2.50
Patrick town, Chesterfield County.....	163	95	27.4	63	27.0	19	21.1	68	60	28	2.15	2.79
Pawleys Island town, Georgetown County....	58	33	3.0	31	3.2	2	0.0	25	22	14	1.78	2.24
Paxville town, Clarendon County.....	69	52	38.5	34	29.4	15	60.0	17	15	6	2.68	3.08
Peak town, Newberry County.....	29	21	38.1	15	26.7	4	75.0	8	7	5	2.21	2.52
Pelion town, Lexington County.....	219	169	54.4	129	54.3	28	60.7	50	43	20	2.92	3.28
Pelzer town, Anderson County.....	33	25	40.0	22	36.4	3	66.7	8	8	3	2.70	3.16
Pendleton town, Anderson County.....	1,412	794	36.8	504	27.2	236	55.9	618	512	200	2.10	2.69
Perry town, Aiken County.....	88	59	44.1	34	47.1	15	40.0	29	23	7	2.65	3.19
Pickens city, Pickens County.....	1,246	814	43.4	504	36.7	251	55.4	432	390	149	2.33	2.88
Piedmont CDP.....	1,961	1,371	41.9	988	39.3	283	48.4	590	489	188	2.56	3.04
Anderson County (part).....	1,269	926	43.5	698	40.3	170	53.5	343	280	102	2.59	3.02
Greenville County (part).....	692	445	38.7	290	36.9	113	40.7	247	209	86	2.50	3.10
Pine Ridge town, Lexington County.....	793	594	39.9	473	36.2	85	57.6	199	163	52	2.60	3.01
Pinewood town, Sumter County.....	232	153	41.2	75	32.0	60	53.3	79	76	35	2.32	2.91
Pinopolis CDP, Berkeley County.....	399	306	26.5	268	26.9	28	17.9	93	81	42	2.38	2.71
Plum Branch town, McCormick County.....	35	23	34.8	20	40.0	3	0.0	12	10	1	2.34	2.96
Pomaria town, Newberry County.....	64	50	42.0	31	41.9	18	38.9	14	11	4	2.80	3.20
Port Royal town, Beaufort County.....	3,029	1,844	53.0	1,324	49.6	401	62.8	1,185	972	230	2.35	2.97
Powersville CDP, Anderson County.....	2,827	2,183	43.4	1,702	41.2	347	51.3	644	542	168	2.69	3.07
Princeton CDP, Laurens County.....	22	18	38.9	15	40.0	2	50.0	4	4	1	2.82	3.22
Privateer CDP, Sumter County.....	829	658	44.2	455	41.5	137	55.5	171	139	53	2.83	3.13
Promised Land CDP, Greenwood County....	186	148	29.7	94	27.7	45	33.3	38	35	17	2.75	3.13
Prosperity town, Newberry County.....	452	310	43.2	192	42.2	92	47.8	142	120	43	2.54	3.07
Quincy town, Florence County.....	370	262	33.2	189	29.6	61	42.6	108	93	40	2.52	3.02
Ravenel town, Charleston County.....	901	644	37.6	415	34.5	159	47.2	257	203	68	2.74	3.20
Red Bank CDP, Lexington County.....	3,712	2,674	47.7	1,899	43.4	580	58.4	1,038	821	194	2.59	3.00
Red Hill CDP, Horry County.....	5,443	3,572	34.5	2,641	28.2	654	55.2	1,871	1,233	524	2.43	2.81
Reevesville town, Dorchester County.....	84	55	32.7	45	31.1	8	50.0	29	24	12	2.33	2.89
Reidville town, Spartanburg County.....	238	167	44.3	130	43.1	24	50.0	71	64	21	2.53	3.08
Rembert CDP, Sumter County.....	108	79	27.8	42	26.2	26	30.8	29	23	9	2.83	3.28
Richburg town, Chester County.....	112	79	30.4	44	18.2	22	54.5	33	27	15	2.46	2.87
Ridgeland town, Jasper County.....	919	612	51.0	338	46.2	213	60.6	307	252	100	2.79	3.38
Ridge Spring town, Saluda County.....	301	213	32.4	113	29.2	79	35.4	88	79	34	2.45	2.94
Ridgeville town, Dorchester County.....	211	165	35.8	103	33.0	40	37.5	46	41	21	2.82	3.18
Ridgeway town, Fairfield County.....	137	97	35.1	63	27.0	28	53.6	40	36	19	2.33	2.77
Riverview CDP, York County.....	274	193	38.9	140	32.9	34	55.9	81	68	30	2.49	2.90
Rock Hill city, York County.....	25,966	16,059	48.4	9,883	43.1	4,887	58.7	9,907	7,860	2,229	2.43	3.04
Rockville town, Charleston County.....	65	47	19.1	42	14.3	4	75.0	18	17	9	2.06	2.43
Roebuck CDP, Spartanburg County.....	833	614	42.2	459	38.8	111	52.3	219	188	92	2.64	3.05
Rowesville town, Orangeburg County.....	113	85	31.8	46	28.3	30	36.7	28	27	13	2.65	3.11
Ruby town, Chesterfield County.....	148	95	45.3	74	43.2	18	61.1	53	46	18	2.43	3.08
Russellville CDP, Berkeley County.....	173	122	38.5	76	32.9	36	50.0	51	46	18	2.82	3.44
St. Andrews CDP, Richland County.....	9,749	4,646	48.7	2,190	34.1	1,996	64.1	5,103	4,186	741	2.09	2.92
St. George town, Dorchester County.....	771	479	42.4	276	32.6	185	57.3	292	264	126	2.31	2.97
St. Matthews town, Calhoun County.....	818	499	36.9	287	34.5	180	43.9	319	290	127	2.32	3.05
St. Stephen town, Berkeley County.....	655	424	48.3	226	34.5	171	66.7	231	209	94	2.46	3.11
Salem town, Oconee County.....	60	38	36.8	30	33.3	4	50.0	22	19	11	2.25	2.79
Salley town, Aiken County.....	162	103	42.7	61	27.9	36	69.4	59	50	27	2.46	3.07
Saluda town, Saluda County.....	1,240	840	49.4	420	41.2	334	62.6	400	321	124	2.87	3.33
Sangaree CDP, Berkeley County.....	2,893	2,260	48.6	1,538	43.6	567	60.3	633	483	104	2.84	3.16
Sans Souci CDP, Greenville County.....	3,247	1,926	42.4	1,209	37.4	544	54.0	1,321	1,066	395	2.42	3.07
Santee town, Orangeburg County.....	425	254	34.6	128	21.1	109	53.2	171	155	82	2.26	2.94
Saxon CDP, Spartanburg County.....	1,102	712	43.7	346	41.3	242	47.9	390	311	103	2.71	3.31
Scotia town, Hampton County.....	71	57	38.6	35	22.9	11	63.6	14	14	3	3.03	3.37
Scranton town, Florence County.....	318	231	43.3	118	35.6	95	51.6	87	77	24	2.66	3.12
Seabrook Island town, Charleston County....	917	647	6.2	627	5.9	15	13.3	270	240	146	1.87	2.17
Sellers town, Marion County.....	93	54	25.9	20	25.0	26	19.2	39	33	10	2.35	3.11
Seneca city, Oconee County.....	3,511	2,152	41.0	1,416	31.4	620	61.1	1,359	1,216	524	2.27	2.88
Seven Oaks CDP, Lexington County.....	6,467	4,091	42.8	2,776	35.1	1,048	63.0	2,376	1,940	599	2.32	2.86



Table 8.

**Households and Families: 2010—Con.**

[For information on confidentiality protection, nonsampling error, and definitions, see Selected Appendixes at &lt;www.census.gov/prod/cen2010/cph-1-a.pdf&gt;]

State County Place	Total households	Family households						Nonfamily households			Average size	
		Total		Husband-wife family		Female householder, no husband present		Total	Householder living alone		House- holds	Families
		Number	Percent with own children under 18 years	Number	Percent with own children under 18 years	Number	Percent with own children under 18 years		Total	65 years and over		
<b>PLACE—Con.</b>												
West Pelzer town, Anderson County.....	384	244	39.8	156	32.7	67	52.2	140	125	48	2.29	2.86
West Union town, Oconee County.....	131	78	38.5	57	36.8	15	33.3	53	46	25	2.22	2.83
Whitmire town, Newberry County.....	597	382	38.7	211	30.3	126	49.2	215	190	85	2.41	3.02
Wilkinson Heights CDP, Orangeburg County	995	580	35.5	205	28.8	306	37.9	415	309	146	2.50	3.19
Williams town, Colleton County.....	45	33	24.2	22	27.3	8	12.5	12	9	8	2.60	3.03
Williamston town, Anderson County.....	1,608	1,098	41.2	703	36.7	292	47.9	510	462	221	2.44	2.96
Willington CDP, McCormick County.....	61	41	22.0	21	23.8	14	21.4	20	17	3	2.33	2.88
Williston town, Barnwell County.....	1,308	818	42.5	444	32.4	314	58.3	490	435	171	2.35	2.99
Windsor town, Aiken County.....	42	29	51.7	26	53.8	2	50.0	13	13	8	2.88	3.72
Winnsboro town, Fairfield County.....	1,497	931	42.5	463	28.9	386	57.5	566	501	228	2.34	2.97
Winnsboro Mills CDP, Fairfield County.....	726	493	47.1	233	34.3	211	59.7	233	193	55	2.60	3.10
Woodfield CDP, Richland County.....	3,538	2,297	44.4	1,223	37.0	849	55.2	1,241	1,012	304	2.58	3.13
Woodford town, Orangeburg County.....	73	56	33.9	25	24.0	25	44.0	17	17	6	2.53	2.84
Woodruff city, Spartanburg County.....	1,550	993	42.5	563	35.7	343	54.5	557	489	191	2.51	3.16
Yemassee town.....	398	269	53.9	148	45.3	100	66.0	129	112	38	2.58	3.19
Beaufort County (part).....	52	31	77.4	6	16.7	23	91.3	21	20	6	2.29	3.10
Hampton County (part).....	346	238	50.8	142	46.5	77	58.4	108	92	32	2.62	3.21
York city, York County.....	2,925	1,974	47.9	1,025	42.2	755	55.6	951	820	311	2.57	3.11

Table 9.

**Household Relationship and Group Quarters Population: 2010**

[For information on confidentiality protection, nonsampling error, and definitions, see Selected Appendixes at &lt;www.census.gov/prod/cen2010/cph-1-a.pdf&gt;]

State County County Subdivision Place	Household population							Group quarters population		
	Total	Householder	Relationship to householder					Total	Institutionalized population	Non-institutionalized population
			Spouse	Child	Other relatives	Nonrelatives				
						Total	Unmarried partner			
<b>South Carolina</b> .....	4,486,210	1,801,181	849,959	1,273,940	316,872	244,258	107,577	139,154	63,765	75,389
Abbeville County.....	24,516	9,990	4,918	6,980	1,836	792	447	901	185	716
Abbeville CCD.....	11,564	4,716	2,215	3,429	843	361	203	210	170	40
Abbeville city.....	5,124	2,232	730	1,544	433	185	111	113	89	24
Antreville-Lowndesville CCD.....	3,126	1,312	748	777	203	86	56	4	0	4
Antreville CDP.....	136	57	32	32	8	7	3	4	0	4
Lake Secession CDP.....	1,083	478	275	229	66	35	24	0	0	0
Lowndesville town.....	128	59	21	33	10	5	2	0	0	0
Calhoun Falls CCD.....	3,064	1,266	513	841	325	119	71	0	0	0
Calhoun Falls town.....	2,004	825	281	590	231	77	52	0	0	0
Donalds CCD.....	3,212	1,315	678	877	225	117	67	42	0	42
Donalds town (part).....	340	131	59	110	30	10	4	0	0	0
Honea Path town (part).....	71	37	12	18	3	1	1	0	0	0
Ware Shoals town (part).....	468	209	99	106	39	15	9	42	0	42
Due West CCD.....	3,550	1,381	764	1,056	240	109	50	645	15	630
Donalds town (part).....	8	4	3	1	0	0	0	0	0	0
Due West town.....	658	293	132	165	38	30	7	589	15	574
<b>Aiken County</b> .....	157,660	64,253	31,671	44,254	10,348	7,134	3,603	2,439	1,299	1,140
Aiken CCD.....	56,767	24,260	11,460	15,053	3,372	2,622	1,205	1,924	1,000	924
Aiken city.....	28,142	12,773	5,848	6,980	1,332	1,209	558	1,382	469	913
Graniteville CDP (part).....	2,516	1,014	369	760	224	0	67	0	0	0
Aiken Northeast CCD.....	5,801	2,197	1,255	1,690	393	266	145	16	0	16
Beech Island CCD.....	8,312	3,151	1,630	2,518	625	388	213	0	0	0
North Augusta city (part).....	98	36	27	24	7	4	1	0	0	0
Jackson CCD.....	3,464	1,382	638	977	299	168	81	0	0	0
Jackson town.....	1,700	706	318	438	155	83	38	0	0	0
New Ellenton town (part).....	0	0	0	0	0	0	0	0	0	0
Monetta CCD.....	4,782	1,854	951	1,397	367	213	117	48	0	48
Monetta town (part).....	151	54	27	50	13	7	6	0	0	0
New Ellenton CCD.....	11,319	4,577	2,572	3,008	722	440	224	69	0	69
New Ellenton town (part).....	2,045	873	374	547	174	77	42	7	0	7
North Augusta CCD.....	53,685	21,587	10,596	15,706	3,422	2,374	1,233	359	299	60
Belvedere CDP.....	5,774	2,270	1,021	1,756	450	277	141	18	0	18
Burnettown town.....	2,668	1,042	538	763	215	110	48	5	5	0
Cleanwater CDP.....	4,351	1,728	766	1,242	356	259	128	19	0	19
Gloverville CDP.....	2,828	1,162	491	811	195	169	88	3	0	3
Graniteville CDP (part).....	98	34	18	35	7	4	4	0	0	0
Langley CDP.....	1,447	592	259	385	137	74	39	0	0	0
North Augusta city (part).....	20,822	8,924	4,106	5,883	992	917	492	304	294	10
Warrenville CDP.....	1,233	548	218	298	97	72	32	0	0	0
Salley CCD.....	2,589	1,073	481	711	217	107	76	0	0	0
Perry town.....	233	88	34	77	18	16	13	0	0	0
Salley town.....	398	162	61	112	40	23	17	0	0	0
Wagener CCD.....	4,792	1,877	870	1,368	448	229	138	23	0	23
Wagener town.....	777	300	104	241	95	37	23	20	0	20
Windsor CCD.....	6,149	2,295	1,218	1,826	483	327	171	0	0	0
Windsor town.....	121	42	26	39	14	0	0	0	0	0
<b>Allendale County</b> .....	9,077	3,706	1,167	2,755	1,074	375	218	1,342	1,299	43
Allendale CCD.....	4,746	1,887	553	1,537	552	217	130	67	28	39
Allendale town.....	3,443	1,372	355	1,145	408	163	96	39	0	39
Fairfax CCD.....	2,925	1,200	381	850	376	118	60	1,275	1,271	4
Fairfax town.....	1,986	833	233	587	245	88	44	39	35	4
Millett CCD.....	338	154	51	84	41	8	6	0	0	0
Sycamore CCD.....	1,068	465	182	284	105	32	22	0	0	0
Sycamore town.....	180	79	35	43	15	8	3	0	0	0
Ulmer town.....	88	42	16	24	6	0	0	0	0	0
<b>Anderson County</b> .....	184,362	73,829	37,725	53,108	11,853	7,847	4,078	2,764	1,617	1,147
Anderson CCD.....	79,080	32,606	14,828	22,929	5,060	3,657	1,870	2,229	1,145	1,084
Anderson city.....	24,935	11,080	3,692	7,247	1,617	1,299	655	1,751	716	1,035
Centerville CDP.....	6,586	2,679	1,499	1,820	359	229	132	0	0	0
Homeland Park CDP.....	6,296	2,574	874	1,871	549	428	201	0	0	0
Northlake CDP (part).....	2,862	1,216	682	721	128	115	54	0	0	0
Belton CCD.....	14,072	5,657	2,847	4,002	953	613	325	385	328	57
Belton city.....	4,130	1,787	710	1,114	294	225	123	4	0	4
Honea Path CCD.....	8,324	3,388	1,756	2,338	552	290	176	0	0	0
Honea Path town (part).....	3,526	1,520	617	989	263	137	84	0	0	0
Iva CCD.....	6,276	2,430	1,281	1,802	533	230	116	59	59	0
Iva town.....	1,159	464	202	339	94	60	37	59	59	0
Pendleton CCD.....	17,948	7,564	3,912	4,593	1,049	830	414	0	0	0
Clemson city (part).....	45	20	10	13	1	1	0	0	0	0
Northlake CDP (part).....	883	363	195	223	47	55	20	0	0	0
Pendleton town.....	2,964	1,412	504	685	150	213	78	0	0	0
Powdersville-Piedmont CCD.....	26,329	9,638	6,193	8,308	1,364	826	444	85	85	0
Easley city (part).....	32	14	12	5	1	0	0	0	0	0
Piedmont CDP (part).....	3,286	1,269	698	956	212	151	83	85	85	0
Powdersville CDP.....	7,618	2,827	1,702	2,395	426	268	123	0	0	0
Starr CCD.....	5,474	2,071	1,100	1,575	436	292	158	2	0	2



Table 9.

**Household Relationship and Group Quarters Population: 2010—Con.**

[For information on confidentiality protection, nonsampling error, and definitions, see Selected Appendixes at &lt;www.census.gov/prod/cen2010/cph-1-a.pdf&gt;]

State County County Subdivision Place	Household population							Group quarters population		
	Total	Householder	Relationship to householder					Total	Institutionalized population	Non-institutionalized population
			Spouse	Child	Other relatives	Nonrelatives				
						Total	Unmarried partner			
Anderson County—Con.										
Starr CCD—Con.										
Starr town.....	173	68	40	49	7	9	6	0	0	0
Townville CCD.....	4,085	1,810	1,003	899	206	167	100	0	0	0
Fair Play CDP (part).....	40	20	19	1	0	0	0	0	0	0
Williamston-Pelzer CCD.....	22,774	8,665	4,805	6,662	1,700	942	475	4	0	4
Pelzer town.....	89	33	22	26	6	2	0	0	0	0
West Pelzer town.....	880	384	156	230	67	43	26	0	0	0
Williamston town.....	3,930	1,608	703	1,116	337	166	87	4	0	4
Bamberg County.....	14,746	6,048	2,319	4,263	1,513	603	324	1,241	137	1,104
Bamberg CCD.....	6,747	2,763	1,103	1,946	651	284	143	379	129	250
Bamberg town.....	3,250	1,366	463	955	327	139	65	357	129	228
Denmark CCD.....	5,162	2,117	680	1,547	592	226	132	854	0	854
Denmark city.....	3,019	1,292	330	901	349	147	90	519	0	519
Ehrhardt CCD.....	1,546	637	276	415	162	56	31	8	8	0
Ehrhardt town.....	537	231	77	128	77	24	13	8	8	0
Olar CCD.....	1,291	531	260	355	108	37	18	0	0	0
Govan town.....	65	28	14	20	0	3	1	0	0	0
Olar town.....	257	123	51	53	19	11	5	0	0	0
Barnwell County.....	22,336	8,937	3,734	6,905	1,789	971	548	285	246	39
Barnwell CCD.....	8,982	3,635	1,584	2,766	607	390	221	127	107	20
Barnwell city.....	4,623	1,934	657	1,456	364	212	114	127	107	20
Hilda town.....	447	185	84	124	21	33	11	0	0	0
Blackville CCD.....	3,784	1,489	527	1,191	398	179	83	89	89	0
Blackville town.....	2,406	929	275	777	291	134	59	0	0	0
Kline-Snelling CCD.....	3,938	1,479	671	1,260	367	161	93	0	0	0
Kline town.....	197	77	29	59	19	13	6	0	0	0
Snelling town.....	274	106	56	79	19	14	4	0	0	0
Williston CCD.....	5,632	2,334	952	1,688	417	241	151	69	50	19
Elko town.....	193	81	30	46	24	12	9	0	0	0
Williston town.....	3,070	1,308	444	945	238	135	81	69	50	19
Beaufort County.....	156,968	64,945	35,966	38,550	8,762	8,745	3,391	5,265	650	4,615
Beaufort-Port Royal CCD.....	40,573	15,999	7,558	12,361	2,511	2,144	907	4,770	434	4,336
Beaufort city (part).....	11,055	4,844	2,030	3,018	589	574	262	1,207	434	773
Burton CDP.....	6,972	2,662	1,166	2,140	591	413	182	4	0	4
Laurel Bay CDP.....	5,891	1,938	1,337	2,278	201	137	76	0	0	0
Port Royal town (part).....	7,119	3,029	1,324	2,004	306	456	173	3,559	0	3,559
Shell Point CDP.....	2,336	872	456	717	139	152	56	0	0	0
Bluffton CCD.....	52,514	21,544	13,576	11,855	2,501	3,038	1,217	263	14	249
Bluffton town.....	12,530	4,417	2,568	3,940	814	791	318	0	0	0
Port Royal town (part).....	0	0	0	0	0	0	0	0	0	0
Hilton Head Island CCD.....	37,591	16,890	9,276	7,145	1,693	2,587	785	202	202	0
Hilton Head Island town.....	36,897	16,535	9,048	7,058	1,684	2,572	779	202	202	0
St. Helena Island CCD.....	22,021	8,802	4,857	6,039	1,496	827	401	30	0	30
Beaufort city (part).....	99	39	28	27	4	1	0	0	0	0
Port Royal town (part).....	0	0	0	0	0	0	0	0	0	0
Sheldon CCD.....	4,269	1,710	699	1,150	561	149	81	0	0	0
Beaufort city (part).....	0	0	0	0	0	0	0	0	0	0
Yemassee town (part).....	119	52	6	51	8	2	1	0	0	0
Berkeley County.....	174,101	65,419	33,540	52,461	12,785	9,896	4,347	3,742	1,347	2,395
Bonneau CCD.....	9,720	3,715	1,971	2,773	790	471	242	0	0	0
Bonneau town.....	487	190	95	133	39	30	18	0	0	0
Bonneau Beach CDP.....	1,929	782	431	467	125	124	65	0	0	0
Russellville CDP (part).....	246	85	44	77	32	8	3	0	0	0
Cordesville CCD.....	3,984	1,510	763	1,178	394	139	66	32	0	32
Jamestown town.....	72	30	12	17	12	1	0	0	0	0
Cross CCD.....	6,541	2,588	1,240	1,843	566	304	138	563	563	0
Goose Creek-Hanahan CCD.....	111,613	41,205	21,310	33,929	8,018	7,151	2,956	2,515	176	2,339
Charleston city (part).....	0	0	0	0	0	0	0	0	0	0
Goose Creek city (part).....	33,611	12,355	7,005	10,514	1,978	1,759	712	2,322	0	2,322
Hanahan city.....	17,837	7,092	3,324	4,968	1,177	1,276	530	160	160	0
Ladson CDP (part).....	10,867	3,695	1,945	3,628	886	713	312	3	0	3
Moncks Corner town (part).....	32	9	8	12	3	0	0	0	0	0
North Charleston city (part).....	0	0	0	0	0	0	0	0	0	0
Sangaree CDP.....	8,216	2,893	1,538	2,754	587	444	200	4	0	4
Summerville town (part).....	3,643	1,414	749	1,059	191	230	115	0	0	0
Moncks Corner CCD.....	22,181	8,444	4,346	6,747	1,619	1,025	518	548	524	24
Moncks Corner town (part).....	7,379	2,842	1,207	2,446	512	372	182	474	462	12
Pinopolis CDP.....	948	399	268	210	46	25	13	0	0	0
St. Stephen CCD.....	7,120	2,801	1,131	2,145	798	245	145	84	84	0
Russellville CDP (part).....	242	88	32	81	32	9	6	0	0	0
St. Stephen town.....	1,613	655	226	537	130	65	39	84	84	0
Wando CCD.....	12,942	5,156	2,779	3,846	600	561	282	0	0	0
Charleston city (part).....	8,095	3,366	1,890	2,317	167	355	195	0	0	0

Table 9.

**Household Relationship and Group Quarters Population: 2010—Con.**

[For information on confidentiality protection, nonsampling error, and definitions, see Selected Appendixes at &lt;www.census.gov/prod/cen2010/cph-1-a.pdf&gt;]

State County County Subdivision Place	Household population							Group quarters population				
	Total	House- holder	Relationship to householder					Total	Unmarried partner	Total	Institution- alized population	Non- institution- alized population
			Spouse	Child	Other relatives	Nonrelatives						
						Total	Unmarried partner					
Calhoun County.....	15,022	6,080	2,955	4,159	1,264	564	301	153	106	47		
Cameron CCD.....	2,491	1,040	507	620	235	89	46	4	0	4		
Cameron town.....	420	167	83	120	34	16	8	4	0	4		
Fort Motte-Lone Star CCD.....	945	415	184	243	66	37	13	0	0	0		
St. Matthews CCD.....	5,985	2,417	1,075	1,726	567	200	113	137	106	31		
St. Matthews town.....	1,899	818	287	540	198	56	26	122	106	16		
Sandy Run-Staley Crossroads CCD.....	5,601	2,208	1,189	1,570	396	238	129	12	0	12		
Charleston County.....	339,878	144,309	58,381	86,929	22,719	27,540	9,394	10,331	3,018	7,313		
Charleston Central CCD.....	29,185	13,857	2,770	5,478	1,873	5,207	715	5,453	27	5,426		
Charleston city (part).....	29,183	13,856	2,770	5,478	1,872	5,207	715	5,453	27	5,426		
Edisto Island CCD.....	1,879	774	365	400	262	78	37	0	0	0		
James Island CCD.....	38,119	16,970	7,170	8,273	2,052	3,654	1,155	130	42	88		
Charleston city (part).....	17,774	8,152	3,133	3,812	796	1,881	563	73	42	31		
Folly Beach city.....	2,617	1,363	538	352	62	302	98	0	0	0		
Johns Island CCD.....	15,054	5,936	2,856	3,800	1,357	1,105	405	127	127	0		
Charleston city (part).....	5,139	2,116	957	1,354	312	400	162	127	127	0		
Hollywood town (part).....	19	7	5	4	2	1	0	0	0	0		
Kiawah Island town (part).....	0	0	0	0	0	0	0	0	0	0		
Kiawah Island-Seabrook Island CCD.....	3,364	1,742	1,261	251	56	54	31	0	0	0		
Kiawah Island town (part).....	1,626	813	624	144	30	15	9	0	0	0		
Seabrook Island town.....	1,714	917	627	105	26	39	22	0	0	0		
McClellanville CCD.....	4,873	1,937	913	1,237	625	161	78	40	19	21		
Awendaw town (part).....	1,215	479	232	314	160	30	20	0	0	0		
McClellanville town.....	499	225	127	102	26	19	11	0	0	0		
Mount Pleasant town (part).....	3	1	1	0	1	0	0	0	0	0		
Mount Pleasant CCD.....	78,392	32,298	17,413	21,903	2,672	4,106	1,553	568	544	24		
Awendaw town (part).....	79	26	13	28	7	5	2	0	0	0		
Charleston city (part).....	0	0	0	0	0	0	0	0	0	0		
Isle of Palms city.....	4,133	1,828	1,136	899	94	176	52	0	0	0		
Mount Pleasant town (part).....	67,272	27,741	15,032	19,018	1,913	3,568	1,364	568	544	24		
Sullivan's Island town.....	1,791	765	415	476	28	107	24	0	0	0		
North Charleston CCD.....	84,672	33,807	10,314	24,810	8,123	7,618	2,973	3,872	2,139	1,733		
Goose Creek city (part).....	5	1	1	3	0	0	0	0	0	0		
Ladson CDP (part).....	2,920	985	409	1,023	311	192	84	0	0	0		
Lincolnton town (part).....	1,134	430	153	330	121	100	44	5	0	5		
North Charleston city (part).....	74,534	30,120	8,842	21,672	7,118	6,782	2,633	3,859	2,139	1,720		
Summerville town (part).....	1,010	433	217	240	56	64	42	0	0	0		
Ravenel-Hollywood CCD.....	13,139	5,098	2,423	3,585	1,484	549	283	16	16	0		
Hollywood town (part).....	4,679	1,801	856	1,250	572	200	103	16	16	0		
Meggett town.....	1,226	530	340	242	73	41	23	0	0	0		
Ravenel town.....	2,465	901	415	721	281	147	66	0	0	0		
Wadmalaw Island CCD.....	2,725	1,099	562	696	293	75	39	0	0	0		
Charleston city (part).....	0	0	0	0	0	0	0	0	0	0		
Rockville town.....	134	65	42	21	4	2	2	0	0	0		
West Ashley CCD.....	68,476	30,791	12,334	16,496	3,922	4,933	2,125	125	104	21		
Charleston city (part).....	54,122	24,851	9,535	12,814	2,835	4,087	1,748	117	104	13		
Hollywood town (part).....	0	0	0	0	0	0	0	0	0	0		
Cherokee County.....	54,635	21,519	9,939	15,933	4,433	2,811	1,491	707	337	370		
Blacksburg CCD.....	9,653	3,789	1,833	2,741	740	550	289	0	0	0		
Blacksburg town.....	1,848	747	255	589	151	106	60	0	0	0		
Smyrna town (part).....	0	0	0	0	0	0	0	0	0	0		
Gaffney CCD.....	33,580	13,351	5,720	9,966	2,802	1,741	908	707	337	370		
East Gaffney CDP.....	3,041	1,218	406	845	344	228	128	44	0	44		
Gaffney city.....	11,825	5,044	1,608	3,368	1,117	688	301	589	324	265		
Macedonia CCD.....	7,713	2,955	1,639	2,197	595	327	192	0	0	0		
Chesnee city (part).....	70	34	9	19	1	7	4	0	0	0		
Saratt CCD.....	3,689	1,424	747	1,029	296	193	102	0	0	0		
Chester County.....	32,922	12,876	5,724	9,647	3,112	1,563	891	218	189	29		
Chester CCD.....	17,702	6,935	2,820	5,441	1,676	830	482	209	189	20		
Chester city.....	5,503	2,172	614	1,821	635	261	156	104	104	0		
Eureka Mill CDP.....	1,472	568	184	464	177	79	47	4	0	4		
Gayle Mill CDP.....	913	356	99	307	87	64	43	0	0	0		
Lowrys town.....	200	77	41	62	10	10	9	0	0	0		
Chester West CCD.....	3,278	1,337	664	845	298	134	77	0	0	0		
Fort Lawn CCD.....	5,261	2,010	1,058	1,495	434	264	138	0	0	0		
Fort Lawn town.....	895	342	149	287	82	35	26	0	0	0		
Great Falls CCD.....	4,650	1,836	746	1,294	516	258	144	9	0	9		
Great Falls town.....	1,979	790	248	579	233	129	72	0	0	0		
Richburg CCD.....	2,031	758	436	572	188	77	50	0	0	0		
Richburg town.....	275	112	44	71	33	15	10	0	0	0		
Chesterfield County.....	45,860	18,173	8,112	13,611	3,867	2,097	1,156	874	455	419		
Cheraw CCD.....	14,064	5,744	2,308	4,156	1,282	574	316	452	292	160		
Cheraw town.....	5,499	2,335	748	1,684	499	233	127	352	212	140		
Chesterfield CCD.....	7,123	2,945	1,367	1,993	520	298	176	152	113	39		
Chesterfield town.....	1,341	578	209	401	90	63	42	131	113	18		
Ruby town (part).....	6	3	2	1	0	0	0	0	0	0		
Jefferson CCD.....	4,182	1,574	783	1,317	345	163	94	14	0	14		

Table 9.

**Household Relationship and Group Quarters Population: 2010—Con.**

[For information on confidentiality protection, nonsampling error, and definitions, see Selected Appendixes at &lt;www.census.gov/prod/cen2010/cph-1-a.pdf&gt;]

State County County Subdivision Place	Household population							Group quarters population				
	Total	Householder	Relationship to householder				Total	Unmarried partner	Total	Institutionalized population	Non-institutionalized population	
			Spouse	Child	Other relatives	Nonrelatives						
						Total						Unmarried partner
Chesterfield County—Con.												
Jefferson CCD—Con.												
Jefferson town.....	741	295	132	238	45	31	19	12	0	12		
McBee CCD.....	2,729	1,060	502	857	208	102	72	49	0	49		
McBee town.....	864	345	140	283	62	34	22	3	0	3		
Mount Croghan CCD.....	2,807	1,122	535	819	196	135	78	14	0	14		
Mount Croghan town.....	195	75	37	56	18	9	5	0	0	0		
Ruby town (part).....	354	145	72	99	24	14	9	0	0	0		
Pageland CCD.....	9,681	3,620	1,554	2,990	931	586	281	74	50	24		
Pageland town.....	2,686	1,053	391	807	246	189	65	74	50	24		
Patrick CCD.....	5,274	2,108	1,063	1,479	385	239	139	119	0	119		
Patrick town.....	351	163	63	72	35	18	13	0	0	0		
Clarendon County.....	33,310	13,132	5,916	9,546	3,417	1,299	703	1,661	1,608	53		
Alcolu CCD.....	2,264	825	383	656	302	98	53	0	0	0		
Alcolu CDP.....	429	165	70	130	44	20	10	0	0	0		
Manning CCD.....	13,714	5,579	2,478	3,801	1,281	575	320	112	92	20		
Manning city.....	3,996	1,684	548	1,179	438	147	79	112	92	20		
Manning East CCD.....	2,989	1,106	530	921	318	114	49	40	27	13		
Paxville CCD.....	2,503	955	422	782	259	85	52	0	0	0		
Paxville town.....	185	69	34	60	14	8	5	0	0	0		
Sardinia CCD.....	1,891	655	348	606	244	38	22	1,390	1,390	0		
Summerton CCD.....	6,445	2,675	1,068	1,676	756	270	139	96	80	16		
Summerton town.....	1,000	449	124	295	99	33	19	0	0	0		
Turbeville CCD.....	3,504	1,337	687	1,104	257	119	68	23	19	4		
Turbeville town.....	743	301	117	226	66	33	18	23	19	4		
Colleton County.....	38,504	15,131	6,800	11,214	3,569	1,790	988	388	359	29		
Cottageville CCD.....	5,886	2,305	1,159	1,601	530	291	170	8	0	8		
Cottageville town.....	762	313	163	197	46	43	26	0	0	0		
Green Pond CCD.....	1,921	851	428	406	189	47	28	0	0	0		
Edisto Beach town.....	414	232	146	20	4	12	6	0	0	0		
Jacksonboro CDP.....	478	192	78	134	61	13	9	0	0	0		
Hendersonville CCD.....	5,955	2,351	1,003	1,796	559	246	144	0	0	0		
Walterboro city (part).....	714	296	49	300	43	26	18	0	0	0		
Lodge CCD.....	1,711	689	345	485	135	57	31	0	0	0		
Islandton CDP.....	70	35	12	15	6	2	2	0	0	0		
Lodge town.....	120	53	26	26	8	7	5	0	0	0		
Smoaks CCD.....	1,840	687	317	533	239	64	40	0	0	0		
Smoaks town.....	126	54	24	34	8	6	1	0	0	0		
Williams town.....	117	45	22	20	25	5	3	0	0	0		
Walterboro CCD.....	21,191	8,248	3,548	6,393	1,917	1,085	575	380	359	21		
Walterboro city (part).....	4,547	1,914	667	1,328	422	216	103	137	124	13		
Darlington County.....	67,336	26,531	11,683	19,870	6,371	2,881	1,609	1,345	796	549		
Darlington CCD.....	25,952	10,264	4,225	7,660	2,600	1,203	675	589	589	0		
Darlington city.....	6,104	2,636	805	1,826	611	226	137	185	185	0		
Hartsville CCD.....	18,453	7,526	3,147	5,394	1,653	733	383	624	79	545		
Hartsville city (part).....	7,045	3,025	984	2,155	589	292	146	608	79	529		
Lydia CDP.....	642	251	96	186	83	26	17	0	0	0		
Lake Swamp CCD.....	4,525	1,736	844	1,287	464	194	122	0	0	0		
Lamar CCD.....	3,544	1,357	620	1,030	384	153	91	0	0	0		
Lamar town.....	989	394	168	279	119	29	13	0	0	0		
North Hartsville CCD.....	11,246	4,339	2,307	3,324	822	454	257	132	128	4		
Hartsville city (part).....	111	56	28	20	4	3	3	0	0	0		
North Hartsville CDP.....	3,251	1,243	645	953	274	136	69	0	0	0		
Society Hill CCD.....	3,616	1,309	540	1,175	448	144	81	0	0	0		
Society Hill town.....	563	229	95	155	54	30	16	0	0	0		
Dillon County.....	31,611	11,923	4,795	10,006	3,555	1,332	737	451	359	92		
Dillon CCD.....	10,430	4,004	1,411	3,506	1,102	407	234	282	252	30		
Dillon city.....	6,506	2,592	895	2,138	655	226	126	282	252	30		
Hamer CCD.....	6,017	2,155	911	1,893	721	337	171	0	0	0		
Lake View CCD.....	4,201	1,733	755	1,162	443	108	57	169	107	62		
Lake View town.....	745	345	132	196	65	7	4	62	0	62		
Latta CCD.....	7,496	2,862	1,248	2,316	768	302	185	0	0	0		
Latta town.....	1,379	560	237	400	147	35	23	0	0	0		
Little Rock CCD.....	3,467	1,169	470	1,129	521	178	90	0	0	0		
Dorchester County.....	134,540	50,259	26,435	42,928	8,471	6,447	3,080	2,015	1,948	67		
Harleyville CCD.....	5,707	2,268	1,079	1,578	556	226	129	6	6	0		
Harleyville town.....	671	274	115	209	52	21	15	6	6	0		
Reevesville CCD.....	2,563	1,016	486	725	217	119	55	0	0	0		
Reevesville town (part).....	196	84	45	47	12	8	5	0	0	0		
Ridgeville CCD.....	4,681	1,725	909	1,380	476	191	87	1,385	1,385	0		
Ridgeville town.....	594	211	103	186	70	24	13	1,385	1,385	0		
St. George CCD.....	4,814	2,005	834	1,431	383	161	97	306	306	0		
Reevesville town (part).....	0	0	0	0	0	0	0	0	0	0		
St. George town.....	1,783	771	276	534	132	70	50	301	301	0		
Summerville CCD.....	116,775	43,245	23,127	37,814	6,839	5,750	2,712	318	251	67		
Lincolnton town (part).....	0	0	0	0	0	0	0	0	0	0		

Table 9.

**Household Relationship and Group Quarters Population: 2010—Con.**

[For information on confidentiality protection, nonsampling error, and definitions, see Selected Appendixes at &lt;www.census.gov/prod/cen2010/cph-1-a.pdf&gt;]

State County County Subdivision Place	Household population							Group quarters population		
	Total	House- holder	Relationship to householder					Total	Institution- alized population	Non- institution- alized population
			Spouse	Child	Other relatives	Nonrelatives				
						Total	Unmarried partner			
Dorchester County—Con.										
Summerville CCD—Con.										
North Charleston city (part).....	19,078	6,795	4,027	6,513	834	909	410	0	0	0
Summerville town (part).....	38,421	15,019	7,289	12,077	2,105	1,931	942	318	251	67
Edgefield County.....	23,940	9,348	4,759	6,991	1,908	934	451	3,045	2,920	125
Edgefield CCD.....	6,236	2,587	1,199	1,813	434	203	116	2,293	2,293	0
Edgefield town.....	2,457	1,099	325	751	192	90	58	2,293	2,293	0
Johnston CCD.....	4,535	1,757	736	1,334	445	263	99	125	0	125
Johnston town.....	2,362	954	331	713	264	100	58	0	0	0
Pleasant Lane CCD.....	872	356	168	230	95	23	13	0	0	0
Southeast Edgefield CCD.....	9,276	3,459	2,071	2,725	712	309	158	0	0	0
Murphys Estates CDP.....	1,441	504	246	424	220	47	24	0	0	0
North Augusta city (part).....	124	43	34	43	4	0	0	0	0	0
Trenton CCD.....	3,021	1,189	585	889	222	136	65	627	627	0
Trenton town.....	196	98	44	46	6	2	1	0	0	0
Fairfield County.....	23,559	9,419	4,034	6,823	2,359	924	558	397	318	79
Monticello-Salem Crossroads CCD.....	2,207	836	306	678	320	67	51	2	0	2
Jenkinsville town.....	46	19	7	13	7	0	0	0	0	0
Ridgeway CCD.....	5,893	2,449	1,189	1,501	503	251	149	263	246	17
Blythewood town (part).....	94	31	23	28	9	3	2	0	0	0
Ridgeway town.....	319	137	63	90	19	10	6	0	0	0
Winnsboro North CCD.....	3,971	1,559	771	1,123	395	123	73	72	72	0
Winnsboro town (part).....	21	8	4	7	2	0	0	0	0	0
Winnsboro South CCD.....	11,488	4,575	1,768	3,521	1,141	483	285	60	0	60
Winnsboro town (part).....	3,481	1,489	459	1,028	337	168	95	48	0	48
Winnsboro Mills CDP.....	1,886	726	233	588	215	124	76	12	0	12
Florence County.....	133,657	52,653	23,514	40,170	11,310	6,010	3,086	3,228	1,447	1,781
Coward CCD.....	4,006	1,504	771	1,212	324	195	104	0	0	0
Coward town.....	752	298	140	225	53	36	23	0	0	0
Danwood CCD.....	15,097	5,657	3,111	4,600	1,110	619	317	58	37	21
Florence city (part).....	2,373	856	522	806	107	82	46	0	0	0
Florence CCD.....	67,512	27,701	11,610	19,633	5,163	3,405	1,672	2,538	822	1,716
Florence city (part).....	32,949	13,653	5,246	9,739	2,675	1,636	785	654	389	265
Quinby town.....	932	370	189	252	87	34	17	0	0	0
Johnsonville CCD.....	6,548	2,387	1,170	2,166	591	234	142	8	0	8
Johnsonville city.....	1,472	561	285	465	126	35	14	8	0	8
Lake City-Scranton CCD.....	12,808	4,925	1,789	4,132	1,464	498	270	113	87	26
Lake City city.....	6,649	2,532	755	2,287	816	259	126	26	0	26
Scranton town.....	845	318	118	273	99	37	23	87	87	0
Olanda CCD.....	3,879	1,457	699	1,156	405	162	93	0	0	0
Olanda town.....	563	224	97	162	57	23	11	0	0	0
Pamplico CCD.....	17,136	6,533	3,268	5,203	1,522	610	323	509	501	8
Florence city (part).....	1,080	470	175	335	57	43	21	0	0	0
Pamplico town.....	1,218	455	191	389	150	33	15	8	0	8
Sardis CCD.....	2,978	1,101	586	914	263	114	67	0	0	0
Timmons ville town (part).....	0	0	0	0	0	0	0	0	0	0
Timmons ville CCD.....	3,693	1,388	510	1,154	468	173	98	2	0	2
Timmons ville town (part).....	2,318	867	260	738	345	108	64	2	0	2
Georgetown County.....	59,599	24,524	12,446	15,663	4,589	2,377	1,273	559	441	118
Andrews CCD.....	7,608	2,847	1,291	2,396	727	347	202	0	0	0
Andrews town (part).....	2,838	1,064	402	909	348	115	74	0	0	0
Georgetown CCD.....	19,348	7,568	3,326	5,841	1,794	819	400	517	410	107
Georgetown city.....	8,908	3,527	1,173	2,894	837	477	209	255	156	99
Plantersville CCD.....	2,957	1,146	465	862	377	107	61	0	0	0
Pleasant Hill-Folly Grove CCD.....	3,574	1,361	717	1,069	343	84	55	18	13	5
Sampit-North Santee CCD.....	3,913	1,401	668	1,235	467	142	85	0	0	0
Waccamaw Neck CCD.....	22,199	10,201	5,979	4,260	881	878	470	24	18	6
Murrells Inlet CDP.....	7,546	3,554	1,874	1,348	362	408	205	1	1	0
Pawleys Island town.....	103	58	31	6	4	4	1	0	0	0
Greenville County.....	439,371	176,531	87,697	128,518	25,705	20,920	9,612	11,854	4,047	7,807
Fountain Inn CCD.....	11,484	4,306	2,308	3,629	704	537	259	76	56	20
Fountain Inn city (part).....	5,714	2,180	1,011	1,829	371	323	142	76	56	20
Greenville CCD.....	254,909	105,758	47,110	72,429	15,801	13,811	6,011	8,728	2,449	6,279
Berea CDP.....	14,056	5,441	2,387	3,987	1,281	960	406	239	239	0
City View CDP.....	1,345	436	137	418	213	141	53	0	0	0
Dunean CDP.....	3,667	1,576	509	902	365	315	138	4	0	4
Five Forks CDP.....	14,140	4,630	3,624	5,307	350	229	111	0	0	0
Gantt CDP.....	14,229	5,316	1,974	4,562	1,542	835	376	0	0	0
Golden Grove CDP (part).....	240	98	48	73	13	8	4	0	0	0
Greenville city.....	53,280	25,599	8,050	13,045	2,982	3,604	1,525	5,129	1,393	3,736
Judson CDP.....	2,050	765	198	637	299	151	72	0	0	0
Mauldin city (part).....	22,659	9,356	4,533	6,650	1,146	974	444	222	194	28
Parker CDP.....	11,297	4,263	1,576	3,370	1,216	872	401	134	122	12
Sans Souci CDP.....	7,863	3,247	1,209	2,125	662	620	242	6	4	2
Taylors CDP (part).....	9,498	3,868	2,076	2,672	464	418	192	0	0	0
Travelers Rest city (part).....	793	301	201	258	28	5	4	8	8	0

Table 9.

**Household Relationship and Group Quarters Population: 2010—Con.**

[For information on confidentiality protection, nonsampling error, and definitions, see Selected Appendixes at &lt;www.census.gov/prod/cen2010/cph-1-a.pdf&gt;]

State County County Subdivision Place	Household population							Group quarters population		
	Total	Householder	Relationship to householder					Total	Institutionalized population	Non-institutionalized population
			Spouse	Child	Other relatives	Nonrelatives				
						Total	Unmarried partner			
Greenville County—Con.										
Greenville CCD—Con.										
Wade Hampton CDP.....	20,563	9,102	4,077	5,167	1,098	1,119	441	59	0	59
Welcome CDP.....	6,668	2,623	1,020	1,926	699	400	182	0	0	0
Greer CCD.....	22,077	8,952	4,398	6,517	1,175	1,035	493	142	130	12
Greer city (part).....	15,226	6,254	2,817	4,581	796	778	365	142	130	12
Highland CCD.....	14,703	5,695	3,584	4,210	729	485	252	0	0	0
Greer city (part).....	206	73	54	68	4	7	5	0	0	0
Piedmont CCD.....	17,172	6,615	3,233	5,144	1,312	868	475	20	0	20
Golden Grove CDP (part).....	2,227	866	473	648	146	94	54	0	0	0
Piedmont CDP (part).....	1,732	692	290	479	164	107	56	0	0	0
Simpsonville CCD.....	47,683	17,692	11,178	15,338	2,030	1,445	742	176	172	4
Fountain Inn city (part).....	299	104	69	95	17	14	9	0	0	0
Mauldin city (part).....	8	2	2	0	4	0	0	0	0	0
Simpsonville city.....	18,062	7,040	3,732	5,602	917	771	375	176	172	4
Slater-Marietta CCD.....	4,856	1,919	1,022	1,286	367	262	143	93	80	13
Slater-Marietta CDP.....	2,121	815	402	576	200	128	67	55	42	13
Taylors CCD.....	37,834	14,534	8,497	11,640	1,804	1,359	636	52	44	8
Greer city (part).....	3,061	1,232	638	971	115	105	64	0	0	0
Taylors CDP (part).....	12,071	4,764	2,251	3,689	782	585	270	48	44	4
Tigerville CCD.....	6,757	2,672	1,676	1,805	392	212	102	1,429	0	1,429
Greer city (part).....	0	0	0	0	0	0	0	0	0	0
Tigerville CDP.....	113	40	26	35	9	3	1	1,199	0	1,199
Travelers Rest CCD.....	13,983	5,323	2,934	4,259	872	595	311	72	50	22
Travelers Rest city (part).....	3,725	1,439	660	1,203	248	175	97	50	50	0
Woodville CCD.....	7,913	3,065	1,757	2,261	519	311	188	1,066	1,066	0
Ware Place CDP.....	228	96	51	57	17	7	5	0	0	0
Greenwood County.....	67,021	27,547	12,232	19,321	4,658	3,263	1,653	2,640	1,290	1,350
Greenwood CCD.....	47,352	19,643	8,196	13,729	3,251	2,533	1,210	2,609	1,290	1,319
Coronaca CDP.....	191	84	38	44	17	8	7	0	0	0
Greenwood city.....	21,362	8,966	2,732	6,271	1,894	1,499	651	1,860	605	1,255
Promised Land CDP.....	511	186	94	162	59	10	8	0	0	0
Kirksey CCD.....	2,035	812	448	594	116	65	43	0	0	0
Ninety Six CCD.....	7,383	2,989	1,495	2,156	502	241	163	0	0	0
Ninety Six town.....	1,998	812	363	667	104	52	37	0	0	0
Troy CCD.....	2,010	751	430	579	166	84	36	0	0	0
Bradley CDP.....	170	65	37	48	12	8	3	0	0	0
Troy town.....	93	42	23	24	4	0	0	0	0	0
Ware Shoals-Hodges CCD.....	8,241	3,352	1,663	2,263	623	340	201	31	0	31
Cokesbury CDP.....	215	88	37	59	27	4	2	0	0	0
Hodges town.....	155	61	33	39	18	4	2	0	0	0
Ware Shoals town (part).....	1,629	671	246	461	168	83	51	31	0	31
Hampton County.....	19,559	7,598	3,342	5,993	1,854	772	432	1,531	1,488	43
Brunson CCD.....	1,151	462	207	332	111	39	26	0	0	0
Brunson town.....	554	241	91	154	47	21	13	0	0	0
Estill CCD.....	5,158	1,919	870	1,645	529	195	108	1,432	1,432	0
Estill town.....	1,948	723	264	685	207	69	35	92	92	0
Gifford town.....	288	103	32	88	58	7	5	0	0	0
Luray town.....	127	44	23	41	14	5	2	0	0	0
Furman-Scotia CCD.....	1,986	719	311	644	246	66	42	0	0	0
Furman town.....	239	99	44	57	29	10	6	0	0	0
Scotia town.....	215	71	35	67	33	9	6	0	0	0
Hampton-Varnville CCD.....	8,609	3,469	1,500	2,576	694	370	203	99	56	43
Hampton town.....	2,791	1,198	478	816	208	91	47	17	0	17
Varnville town.....	2,092	800	311	702	199	80	49	70	56	14
Yemassee CCD.....	2,655	1,029	454	796	274	102	53	0	0	0
Yemassee town (part).....	908	346	142	296	87	37	20	0	0	0
Horry County.....	266,339	112,225	53,025	63,763	16,520	20,806	8,494	2,952	1,483	1,469
Aynor CCD.....	10,043	3,838	2,052	3,022	642	489	264	9	0	9
Aynor town.....	560	233	97	155	49	26	12	0	0	0
Conway CCD.....	38,725	15,074	7,078	11,449	2,931	2,193	1,161	990	916	74
Bucksport CDP.....	876	338	117	267	122	32	17	0	0	0
Conway city (part).....	12,989	5,318	2,133	3,970	930	638	337	317	243	74
Conway East CCD.....	64,022	25,491	12,456	15,795	3,484	6,796	2,029	1,342	177	1,165
Conway city (part).....	2,486	903	103	93	38	1,349	14	1,311	162	1,149
Forestbrook CDP.....	4,608	1,741	998	1,283	288	298	147	4	0	4
Myrtle Beach city (part).....	258	113	85	51	3	6	3	0	0	0
North Myrtle Beach city (part).....	1,449	689	444	201	40	75	34	0	0	0
Red Hill CDP.....	13,219	5,443	2,641	3,054	754	1,327	378	4	0	4
Socastee CDP (part).....	2,998	1,105	538	838	259	258	103	0	0	0
Floyds Crossroads CCD.....	3,301	1,310	629	893	319	150	64	0	0	0
Little River CCD.....	33,642	15,794	7,488	6,199	1,882	2,279	1,090	10	0	10
Atlantic Beach town.....	332	148	25	80	31	48	17	2	0	2
Briarcliffe Acres town.....	457	205	130	86	17	19	9	0	0	0
Little River CDP.....	8,952	4,430	2,045	1,535	374	568	308	8	0	8
North Myrtle Beach city (part).....	12,303	6,050	2,715	1,847	638	1,053	419	0	0	0
Longs CCD.....	6,645	2,618	1,329	1,725	593	380	200	0	0	0
Loris CCD.....	15,789	6,109	2,890	4,609	1,404	777	418	89	81	8

Table 9.

**Household Relationship and Group Quarters Population: 2010—Con.**

[For information on confidentiality protection, nonsampling error, and definitions, see Selected Appendixes at &lt;www.census.gov/prod/cen2010/cph-1-a.pdf&gt;]

State County County Subdivision Place	Household population							Group quarters population		
	Total	Householder	Relationship to householder					Total	Institutionalized population	Non-institutionalized population
			Spouse	Child	Other relatives	Nonrelatives				
						Total	Unmarried partner			
Horry County—Con.										
Loris CCD—Con.										
Loris city.....	2,311	967	336	683	213	112	49	85	81	4
Myrtle Beach CCD.....	94,172	41,991	19,103	20,071	5,265	7,742	3,268	512	309	203
Garden City CDP.....	9,075	4,567	2,001	1,480	419	608	257	134	134	0
Myrtle Beach city (part).....	26,634	12,000	4,063	5,645	1,907	3,019	1,084	217	22	195
North Myrtle Beach city (part).....	0	0	0	0	0	0	0	0	0	0
Socastee CDP (part).....	16,869	6,854	3,101	4,306	999	1,609	712	85	85	0
Surfside Beach town.....	3,837	1,866	826	692	157	296	126	0	0	0
Jasper County.....	23,289	8,517	3,768	6,909	2,570	1,525	605	1,488	1,452	36
Grays-Tillman CCD.....	5,160	2,005	943	1,515	475	222	131	0	0	0
Ridgeland town (part).....	20	10	5	1	2	2	0	0	0	0
Hardeeville CCD.....	7,683	2,586	1,167	2,324	943	663	181	0	0	0
Hardeeville city (part).....	2,406	776	311	766	300	253	66	0	0	0
Ridgeland CCD.....	10,446	3,926	1,658	3,070	1,152	640	293	1,488	1,452	36
Hardeeville city (part).....	546	292	103	55	15	81	19	0	0	0
Ridgeland town (part).....	2,540	909	333	809	308	181	74	1,476	1,452	24
Kershaw County.....	61,171	23,928	12,348	17,617	4,628	2,650	1,350	526	278	248
Bethune CCD.....	2,498	999	490	693	220	96	63	0	0	0
Bethune town.....	334	147	73	77	23	14	7	0	0	0
Boykin CCD.....	2,987	1,155	626	828	261	117	58	0	0	0
Boykin CDP.....	100	35	27	31	3	4	2	0	0	0
Camden CCD.....	17,075	7,165	3,050	4,758	1,379	723	355	335	252	83
Camden city.....	6,705	2,967	1,220	1,795	469	254	115	133	76	57
Camden Northeast CCD.....	4,639	1,730	945	1,349	389	226	117	0	0	0
Elgin CCD.....	28,900	10,775	6,109	8,749	1,989	1,278	637	191	26	165
Elgin town.....	1,311	484	296	407	64	60	25	0	0	0
Lugoff CDP.....	7,423	2,861	1,603	2,260	459	240	125	11	0	11
Mount Pisgah CCD.....	2,806	1,114	614	756	198	124	66	0	0	0
Westville CCD.....	2,266	990	514	484	192	86	54	0	0	0
Lancaster County.....	74,538	29,697	15,156	21,329	5,121	3,235	1,844	2,114	2,013	101
Heath Springs CCD.....	5,483	2,157	1,107	1,629	395	195	124	0	0	0
Heath Springs town.....	790	327	112	223	92	36	19	0	0	0
Kershaw CCD.....	6,926	2,810	1,362	2,036	459	259	159	1,548	1,548	0
Kershaw town.....	1,803	744	297	566	129	67	39	0	0	0
Lancaster CCD.....	38,586	15,248	6,812	11,526	3,083	1,917	1,078	562	465	97
Elgin CDP.....	2,607	982	547	785	184	109	59	0	0	0
Irwin CDP.....	1,405	530	242	423	141	69	43	0	0	0
Lancaster city.....	8,414	3,510	1,090	2,581	765	468	242	112	38	74
Springdale CDP.....	2,574	972	358	753	318	173	103	0	0	0
Tradesville CCD.....	3,814	1,474	805	1,115	252	168	92	4	0	4
Van Wyck CCD.....	19,729	8,008	5,070	5,023	932	696	391	0	0	0
Laurens County.....	64,135	25,525	11,885	18,310	5,242	3,173	1,719	2,402	1,042	1,360
Clinton CCD.....	12,886	5,251	2,116	3,655	1,142	722	369	1,854	702	1,152
Clinton city.....	6,645	2,767	863	1,994	576	445	221	1,845	693	1,152
Cross Hill CCD.....	5,445	2,239	1,129	1,349	486	242	132	0	0	0
Cross Hill town.....	507	207	79	130	65	26	12	0	0	0
Mountville CDP.....	108	44	20	33	5	6	2	0	0	0
Waterloo town.....	166	72	25	37	19	13	7	0	0	0
Gray Court CCD.....	16,330	6,087	3,193	4,813	1,378	859	430	0	0	0
Fountain Inn city (part).....	1,710	605	278	597	143	87	39	0	0	0
Gray Court town.....	795	303	122	228	96	46	22	0	0	0
Joanna CCD.....	2,423	982	476	657	192	116	67	4	0	4
Joanna CDP.....	1,535	629	263	409	151	83	54	4	0	4
Laurens CCD.....	20,537	8,296	3,537	6,151	1,603	950	551	544	340	204
Laurens city.....	8,820	3,770	1,280	2,640	718	412	238	319	141	178
Watts Mills CDP.....	1,635	564	221	566	167	117	63	0	0	0
Princeton CCD.....	6,514	2,670	1,434	1,685	441	284	170	0	0	0
Princeton CDP.....	62	22	15	21	4	0	0	0	0	0
Ware Shoals town (part).....	0	0	0	0	0	0	0	0	0	0
Lee County.....	17,245	6,797	2,551	5,256	2,001	640	385	1,975	1,920	55
Ashwood CCD.....	4,001	1,566	693	1,220	369	153	97	0	0	0
Bishopville CCD.....	8,480	3,404	1,158	2,620	983	315	190	1,975	1,920	55
Bishopville city.....	3,303	1,415	346	1,070	335	137	68	168	118	50
Lynchburg CCD.....	1,631	629	224	473	242	63	26	0	0	0
Lynchburg town.....	373	162	41	95	51	24	11	0	0	0
St. Charles CCD.....	1,583	549	214	512	245	63	40	0	0	0
Stokes Bridge-Cypress Crossroads CCD.....	1,550	649	262	431	162	46	32	0	0	0
Lexington County.....	260,071	102,733	52,767	75,018	14,705	14,848	6,423	2,320	2,007	313
Batesburg-Leesville CCD.....	9,153	3,688	1,710	2,609	721	425	223	23	0	23
Batesburg-Leesville town (part).....	4,872	2,012	782	1,417	424	237	121	23	0	23
Chapin CCD.....	14,219	5,502	3,741	4,072	491	413	178	9	9	0
Chapin town.....	1,445	600	279	429	76	61	25	0	0	0
Gilbert CCD.....	19,996	7,613	4,525	5,879	1,050	929	426	32	0	32
Gilbert town.....	565	205	115	187	21	37	20	0	0	0

Table 9.

**Household Relationship and Group Quarters Population: 2010—Con.**

[For information on confidentiality protection, nonsampling error, and definitions, see Selected Appendixes at &lt;www.census.gov/prod/cen2010/cph-1-a.pdf&gt;]

State County County Subdivision Place	Household population							Group quarters population		
	Total	Householder	Relationship to householder					Total	Institutionalized population	Non-institutionalized population
			Spouse	Child	Other relatives	Nonrelatives				
						Total	Unmarried partner			
Lexington County—Con.										
Gilbert CCD—Con.										
Summit town.....	402	146	93	128	20	15	7	0	0	0
Irmo CCD.....	34,148	14,163	7,364	9,361	1,588	1,672	737	125	125	0
Columbia city (part).....	559	307	59	107	20	66	33	0	0	0
Irmo town (part).....	4,157	1,731	871	1,194	201	160	84	8	8	0
Seven Oaks CDP.....	15,027	6,467	2,776	4,015	807	962	414	117	117	0
Lexington CCD.....	81,355	31,437	18,078	25,167	3,290	3,383	1,677	1,414	1,324	90
Cayce city (part).....	812	260	170	290	60	32	14	0	0	0
Lexington town (part).....	16,959	7,344	3,352	4,913	571	779	417	910	857	53
Oak Grove CDP (part).....	5,500	2,224	1,142	1,568	271	295	142	66	52	14
Red Bank CDP.....	9,609	3,712	1,899	2,932	527	539	286	8	8	0
Pelion CCD.....	24,151	8,687	4,517	7,672	1,688	1,587	760	34	0	34
Pelion town.....	640	219	129	235	22	35	13	34	0	34
Swansea CCD.....	16,089	5,854	2,700	4,972	1,456	1,107	567	97	81	16
Gaston town (part).....	1,127	433	195	334	91	74	40	0	0	0
Swansea town.....	827	351	113	237	78	48	25	0	0	0
West Columbia-Cayce CCD.....	60,960	25,789	10,132	15,286	4,421	5,332	1,855	586	468	118
Cayce city (part).....	11,559	5,049	1,727	2,540	834	1,409	342	0	0	0
Gaston town (part).....	518	200	82	148	32	56	38	0	0	0
Lexington town (part).....	1	1	0	0	0	0	0	0	0	0
Oak Grove CDP (part).....	4,725	1,946	860	1,312	276	331	129	0	0	0
Pine Ridge town.....	2,064	793	473	599	120	99	43	0	0	0
South Congaree town.....	2,306	918	449	619	176	144	72	0	0	0
Springdale town.....	2,621	1,151	568	623	155	124	62	15	0	15
West Columbia city.....	14,811	6,645	2,240	3,209	1,115	1,602	466	177	86	91
McCormick County.....	8,927	4,027	2,028	1,804	774	294	157	1,306	1,293	13
McCormick CCD.....	4,508	1,992	854	1,113	386	163	97	1,251	1,244	7
McCormick town.....	1,532	710	192	426	135	69	38	1,251	1,244	7
Mount Carmel CCD.....	2,301	1,132	742	207	165	55	32	55	49	6
Mount Carmel CDP.....	216	85	25	47	56	3	2	0	0	0
Willington CDP.....	142	61	21	35	21	4	3	0	0	0
Parksville CCD.....	2,118	903	432	484	223	76	28	0	0	0
Clarks Hill CDP.....	381	133	55	106	66	21	7	0	0	0
Modoc CDP.....	218	105	61	34	8	10	1	0	0	0
Parksville town.....	117	56	29	23	5	4	2	0	0	0
Plum Branch town.....	82	35	20	21	4	2	1	0	0	0
Marion County.....	32,859	13,058	4,966	9,758	3,811	1,266	746	203	178	25
Brittons Neck CCD.....	2,369	882	369	706	294	118	51	0	0	0
Centenary CCD.....	1,652	651	248	450	237	66	32	0	0	0
Marion CCD.....	17,072	6,746	2,591	5,258	1,851	626	402	108	87	21
Marion city.....	6,913	2,788	853	2,279	746	247	148	26	5	21
Sellers town.....	219	93	20	67	27	12	8	0	0	0
Mullins CCD.....	11,766	4,779	1,758	3,344	1,429	456	261	95	91	4
Mullins city.....	4,571	1,877	529	1,418	560	187	90	92	91	1
Nichols town.....	368	180	67	66	45	10	8	0	0	0
Marlboro County.....	25,642	10,383	3,819	7,573	2,824	1,043	643	3,291	3,268	23
Bennettsville CCD.....	13,089	5,363	1,806	3,980	1,416	524	328	3,276	3,268	8
Bennettsville city.....	7,257	3,099	929	2,229	725	275	180	1,812	1,804	8
Blenheim CCD.....	2,256	878	385	651	241	101	56	0	0	0
Blenheim town.....	154	67	25	33	23	6	2	0	0	0
Clio CCD.....	2,293	888	331	670	324	80	49	0	0	0
Clio town.....	726	297	95	194	113	27	15	0	0	0
McColl CCD.....	4,732	1,908	729	1,379	507	209	140	0	0	0
McColl town.....	2,174	882	310	658	228	96	63	0	0	0
Tatum town.....	75	32	15	22	2	4	4	0	0	0
Wallace CCD.....	3,272	1,346	568	893	336	129	70	15	0	15
Wallace CDP.....	881	362	155	243	85	36	15	11	0	11
Newberry County.....	36,340	14,709	6,807	10,192	2,923	1,709	928	1,168	389	779
Chappells CCD.....	1,084	460	256	229	100	39	20	0	0	0
Newberry CCD.....	17,562	7,056	2,668	5,165	1,630	1,043	532	1,134	389	745
Newberry city.....	9,287	3,937	1,184	2,703	879	584	276	990	251	739
Silverstreet town.....	162	68	31	38	20	5	4	0	0	0
Pomaria CCD.....	3,631	1,411	801	1,072	238	109	63	0	0	0
Pomaria town.....	179	64	31	55	24	5	1	0	0	0
Prosperity CCD.....	10,712	4,378	2,479	2,828	665	362	208	34	0	34
Little Mountain town.....	291	125	60	85	12	9	6	0	0	0
Peak town.....	64	29	15	15	2	3	2	0	0	0
Prosperity town.....	1,150	452	192	344	107	55	27	30	0	30
Whitmire CCD.....	3,351	1,404	603	898	290	156	105	0	0	0
Whitmire town.....	1,441	597	211	418	142	73	53	0	0	0
Oconee County.....	73,478	30,676	16,505	18,573	4,149	3,575	1,514	795	582	213
Long Creek CCD.....	2,338	944	500	637	160	97	60	36	28	8
Mountain Rest CCD.....	1,957	877	522	408	91	59	32	21	21	0
Oakway CCD.....	9,938	3,991	2,390	2,621	580	356	187	42	42	0
Fair Play CDP (part).....	647	267	164	158	32	26	11	0	0	0

Table 9.

**Household Relationship and Group Quarters Population: 2010—Con.**

[For information on confidentiality protection, nonsampling error, and definitions, see Selected Appendixes at &lt;www.census.gov/prod/cen2010/cph-1-a.pdf&gt;]

State County County Subdivision Place	Household population							Group quarters population		
	Total	Householder	Relationship to householder					Total	Institutionalized population	Non-institutionalized population
			Spouse	Child	Other relatives	Nonrelatives				
						Total	Unmarried partner			
Oconee County—Con.										
Oakway CCD—Con.										
Seneca city (part).....	5	2	0	2	1	0	0	0	0	0
Salem CCD.....	5,719	2,688	1,784	878	221	148	80	45	41	4
Salem town.....	135	60	30	30	8	7	3	0	0	0
Seneca CCD.....	25,490	10,734	5,101	6,374	1,448	1,833	597	433	257	176
Newry CDP.....	172	83	31	37	13	8	3	0	0	0
Seneca city (part).....	7,958	3,509	1,416	2,125	500	408	187	139	0	139
Utica CDP.....	1,489	582	235	414	155	103	53	0	0	0
Walhalla CCD.....	19,119	7,804	4,304	5,164	1,084	763	382	169	169	0
Walhalla city.....	4,102	1,625	678	1,329	271	199	98	161	161	0
West Union town.....	291	131	57	73	13	17	9	0	0	0
Westminster CCD.....	8,917	3,638	1,904	2,491	565	319	176	49	24	25
Westminster city.....	2,418	1,035	431	687	172	93	54	0	0	0
Orangeburg County.....	89,201	35,788	13,653	25,730	9,203	4,827	2,173	3,300	730	2,570
Bowman CCD.....	3,621	1,433	618	1,070	372	128	76	0	0	0
Bowman town.....	968	400	132	307	93	36	20	0	0	0
Branchville CCD.....	2,325	918	411	685	218	93	44	20	20	0
Branchville town.....	1,004	401	159	300	100	44	24	20	20	0
Cope CCD.....	2,588	1,011	505	774	183	115	65	0	0	0
Cope town.....	77	39	12	21	2	3	1	0	0	0
Elloree CCD.....	3,878	1,570	597	1,003	513	195	107	0	0	0
Elloree town.....	692	315	101	155	93	28	16	0	0	0
Eutawville CCD.....	5,012	2,027	881	1,397	543	164	100	9	9	0
Eutawville town.....	315	127	55	83	38	12	5	0	0	0
Holly Hill CCD.....	5,088	1,939	801	1,581	573	194	113	9	0	9
Holly Hill town.....	1,268	516	219	379	115	39	17	9	0	9
Neeses CCD.....	4,352	1,694	772	1,330	367	189	123	0	0	0
Livingston town.....	136	63	30	29	10	4	2	0	0	0
Neeses town.....	374	142	68	114	38	12	9	0	0	0
North CCD.....	4,055	1,650	711	1,108	403	183	96	0	0	0
North town.....	754	332	117	217	58	30	19	0	0	0
Woodford town.....	185	73	25	57	21	9	5	0	0	0
Norway CCD.....	2,468	974	428	703	271	92	54	0	0	0
Norway town.....	337	141	58	82	44	12	3	0	0	0
Orangeburg CCD.....	37,078	15,264	5,057	10,424	3,754	2,579	910	3,258	701	2,557
Brookdale CDP.....	4,539	1,829	340	1,240	561	569	127	334	0	334
Orangeburg city (part).....	11,204	4,945	1,321	3,045	1,022	871	319	2,760	551	2,209
Rowesville town.....	300	113	46	99	34	8	6	4	0	4
Wilkinson Heights CDP.....	2,490	995	205	702	364	224	68	3	0	3
Orangeburg West CCD.....	10,476	3,989	1,525	3,361	977	624	347	0	0	0
Cordova town.....	169	57	32	65	12	3	2	0	0	0
Edisto CDP.....	2,559	1,012	296	792	274	185	96	0	0	0
Orangeburg city (part).....	0	0	0	0	0	0	0	0	0	0
Santee-Vance CCD.....	6,121	2,447	978	1,674	819	203	100	4	0	4
Santee town.....	961	425	128	254	111	43	18	0	0	0
Vance town.....	170	62	25	59	21	3	2	0	0	0
Springfield CCD.....	2,139	872	369	620	210	68	38	0	0	0
Springfield town.....	524	228	100	136	39	21	8	0	0	0
Pickens County.....	112,171	45,228	22,597	28,809	6,131	9,406	2,250	7,053	704	6,349
Central CCD.....	10,535	4,331	1,378	1,943	501	2,382	208	405	32	373
Central town.....	4,786	1,972	378	623	225	1,588	96	373	0	373
Clemson city (part).....	1,182	600	106	145	31	300	26	0	0	0
Norris town (part).....	489	193	99	157	22	18	9	0	0	0
Clemson CCD.....	13,855	5,948	1,989	2,303	405	3,210	203	5,898	37	5,861
Clemson city (part).....	12,578	5,294	1,793	2,102	349	3,040	171	100	37	63
Easley CCD.....	36,811	14,867	7,606	10,335	2,188	1,815	801	263	221	42
Arial CDP.....	2,543	1,024	523	693	191	112	52	0	0	0
Easley city (part).....	19,759	8,275	4,010	5,368	1,079	1,027	413	202	160	42
Easley East CCD.....	10,512	3,957	2,413	3,046	657	439	226	0	0	0
Easley city (part).....	0	0	0	0	0	0	0	0	0	0
Liberty CCD.....	12,120	4,738	2,591	3,486	782	523	269	32	0	32
Liberty city.....	3,261	1,375	675	900	187	124	49	8	0	8
Norris town (part).....	324	133	65	86	27	13	7	0	0	0
North Pickens CCD.....	2,940	1,271	793	650	142	84	42	63	23	40
Pickens CCD.....	15,462	6,208	3,450	4,354	883	567	304	249	248	1
Pickens city.....	2,903	1,246	504	857	167	129	66	223	223	0
Six Mile CCD.....	9,936	3,908	2,377	2,692	573	386	197	143	143	0
Six Mile town.....	675	277	157	187	33	21	13	0	0	0
Richland County.....	352,502	145,194	57,541	101,939	23,656	24,172	8,562	32,002	9,551	22,451
Blythewood CCD.....	27,170	9,444	5,653	9,633	1,586	854	437	61	0	61
Blythewood town (part).....	1,842	657	461	574	107	43	26	2	0	2
Camp Ground CCD.....	5,505	2,152	1,129	1,512	467	245	109	0	0	0
Blythewood town (part).....	96	35	29	30	2	0	0	0	0	0
Columbia city (part).....	0	0	0	0	0	0	0	0	0	0
Columbia CCD.....	154,570	68,178	20,524	39,252	11,455	15,161	4,157	13,533	3,069	10,464
Arcadia Lakes town.....	861	391	246	168	27	29	14	0	0	0
Cayce city (part).....	157	45	0	0	0	112	0	0	0	0



Table 9.

**Household Relationship and Group Quarters Population: 2010—Con.**

[For information on confidentiality protection, nonsampling error, and definitions, see Selected Appendixes at &lt;www.census.gov/prod/cen2010/cph-1-a.pdf&gt;]

State County County Subdivision Place	Household population						Group quarters population				
	Total	Householder	Relationship to householder				Total	Institutionalized population	Non-institutionalized population		
			Spouse	Child	Other relatives	Nonrelatives					
						Total				Unmarried partner	
Richland County—Con.											
Columbia CCD—Con.											
Columbia city (part).....	83,038	38,128	10,790	20,082	5,606	8,432	2,310	12,024	1,612	10,412	
Dentsville CDP (part).....	11,411	5,159	1,216	3,264	984	788	405	291	291	0	
Forest Acres city.....	10,305	4,880	1,952	2,545	415	513	225	56	54	2	
Woodfield CDP.....	9,127	3,538	1,223	2,747	917	702	264	176	172	4	
Dutch Fork CCD.....	66,660	27,983	11,643	19,720	3,435	3,879	1,851	6,602	6,330	272	
Columbia city (part).....	9,686	4,911	1,103	2,245	446	981	439	6,328	6,165	163	
Irmo town (part).....	6,924	2,595	1,362	2,246	397	324	139	8	0	8	
Lake Murray of Richland CDP.....	5,319	2,008	1,460	1,530	156	165	70	165	165	0	
St. Andrews CDP.....	20,392	9,749	2,190	5,243	1,482	1,728	843	101	0	101	
Eastover CCD.....	5,413	2,109	796	1,590	644	274	145	20	20	0	
Eastover town.....	793	313	60	249	131	40	26	20	20	0	
Gadsden CDP (part).....	75	27	8	30	5	5	2	0	0	0	
Fort Jackson CCD.....	1,533	429	295	750	41	18	5	11,567	0	11,567	
Columbia city (part).....	1,533	429	295	750	41	18	5	11,567	0	11,567	
Hopkins CCD.....	6,412	2,355	930	1,988	891	248	148	12	0	12	
Gadsden CDP (part).....	1,557	572	218	472	253	42	26	0	0	0	
Hopkins CDP.....	2,870	1,045	408	876	414	127	75	12	0	12	
Horrell Hill CCD.....	12,504	4,758	2,173	3,903	1,035	635	319	66	35	31	
Columbia city (part).....	297	117	41	94	20	25	9	0	0	0	
Pontiac CCD.....	72,735	27,786	14,398	23,591	4,102	2,858	1,391	141	97	44	
Columbia city (part).....	4,240	1,774	807	1,265	187	187	120	0	0	0	
Dentsville CDP (part).....	2,360	964	426	651	201	118	56	0	0	0	
Saluda County.....	19,636	7,527	3,812	5,522	1,710	1,065	391	239	160	79	
Batesburg-Leesville CCD.....	4,854	2,001	1,172	1,211	310	160	106	0	0	0	
Batesburg-Leesville town (part).....	467	160	69	148	63	27	18	0	0	0	
North Saluda CCD.....	2,817	1,111	589	732	214	171	62	0	0	0	
Ridge Spring CCD.....	3,086	1,195	599	862	296	134	63	73	0	73	
Monetta town (part).....	85	36	22	22	5	0	0	0	0	0	
Ridge Spring town.....	737	301	113	209	92	22	9	0	0	0	
Ward town.....	91	43	18	18	5	7	4	0	0	0	
Saluda CCD.....	8,879	3,220	1,452	2,717	890	600	160	166	160	6	
Saluda town.....	3,559	1,240	420	1,114	423	362	57	6	0	6	
Spartanburg County.....	276,321	109,246	53,406	81,964	19,062	12,643	6,314	7,986	4,153	3,833	
Boiling Springs CCD.....	23,356	8,670	5,155	7,498	1,152	881	444	12	0	12	
Boiling Springs CDP.....	8,215	3,161	1,761	2,611	349	333	154	4	0	4	
Valley Falls CDP (part).....	1,087	411	230	301	95	50	21	0	0	0	
Chesnee CCD.....	6,378	2,492	1,287	1,778	501	320	152	4	0	4	
Chesnee city (part).....	794	340	116	229	60	49	23	4	0	4	
Cowpens CCD.....	4,339	1,757	791	1,294	301	196	96	49	12	37	
Clifton CDP (part).....	155	60	27	45	17	6	4	0	0	0	
Cowpens town.....	2,117	868	350	668	129	102	51	45	12	33	
Enoree CCD.....	4,464	1,722	878	1,274	378	212	122	0	0	0	
Cross Anchor CDP.....	126	62	25	26	11	2	2	0	0	0	
Enoree CDP.....	665	269	111	169	81	35	22	0	0	0	
Fairmont Mills CCD.....	12,009	4,510	2,798	3,786	536	379	218	0	0	0	
Duncan town (part).....	0	0	0	0	0	0	0	0	0	0	
Reidville town (part).....	54	22	14	11	5	2	2	0	0	0	
Wellford city (part).....	0	0	0	0	0	0	0	0	0	0	
Fingerville CCD.....	6,167	2,386	1,361	1,741	408	271	142	5	0	5	
Campobello town (part).....	0	0	0	0	0	0	0	0	0	0	
Fingerville CDP.....	134	55	22	41	10	6	3	0	0	0	
Gramling CCD.....	7,140	2,648	1,614	2,163	430	285	131	39	0	39	
Campobello town (part).....	3	1	1	1	0	0	0	0	0	0	
Gramling CDP.....	86	32	15	23	10	6	3	0	0	0	
Greer CCD.....	14,009	5,274	2,557	4,261	1,173	744	357	151	12	139	
Duncan town (part).....	29	10	6	11	1	1	1	21	12	9	
Greer city (part).....	5,661	2,081	765	1,807	607	401	175	130	0	130	
Inman CCD.....	18,997	7,204	4,073	5,889	1,160	671	368	451	418	33	
Inman city.....	2,236	989	347	667	123	110	55	85	75	10	
Inman Mills CDP.....	795	349	138	233	31	44	20	255	255	0	
Lyman town (part).....	40	17	13	7	2	1	1	0	0	0	
Wellford city (part).....	87	27	19	32	7	2	1	0	0	0	
Landrum CCD.....	7,253	3,025	1,608	1,960	402	258	153	0	0	0	
Campobello town (part).....	499	198	113	133	43	12	12	0	0	0	
Landrum city.....	2,376	1,042	429	677	137	91	51	0	0	0	
Mayo CCD.....	5,310	2,064	1,093	1,561	355	237	114	0	0	0	
Chesnee city (part).....	0	0	0	0	0	0	0	0	0	0	
Mayo CDP.....	1,592	641	314	455	113	69	29	0	0	0	
Pacolet CCD.....	5,072	2,090	1,042	1,354	384	202	111	8	0	8	
Central Pacolet town.....	216	94	36	59	18	9	1	0	0	0	
Pacolet town.....	2,227	962	416	569	198	82	42	8	0	8	
Pauline CCD.....	9,667	3,638	2,321	2,902	506	300	158	1,325	1,325	0	
Roebuck CDP (part).....	176	69	22	55	13	17	6	0	0	0	
Reidville CCD.....	10,298	3,818	2,463	3,185	538	294	172	0	0	0	
Greer city (part).....	1,087	371	261	392	39	24	14	0	0	0	
Reidville town (part).....	547	216	116	166	35	14	5	0	0	0	
Spartanburg CCD.....	109,714	45,528	18,196	31,630	8,401	5,959	2,813	5,698	2,227	3,471	

Table 9.

**Household Relationship and Group Quarters Population: 2010—Con.**

[For information on confidentiality protection, nonsampling error, and definitions, see Selected Appendixes at &lt;www.census.gov/prod/cen2010/cph-1-a.pdf&gt;]

State County County Subdivision Place	Household population							Group quarters population		
	Total	Householder	Relationship to householder					Total	Institutionalized population	Non-institutionalized population
			Spouse	Child	Other relatives	Nonrelatives				
						Total	Unmarried partner			
Spartanburg County—Con.										
Spartanburg CCD—Con.										
Arcadia CDP.....	2,634	995	365	739	293	242	97	0	0	0
Clifton CDP (part).....	386	144	63	105	54	20	9	0	0	0
Converse CDP.....	608	253	100	180	44	31	19	0	0	0
Fairforest CDP.....	1,688	607	256	519	187	119	61	5	5	0
Glendale CDP.....	307	111	51	98	36	11	7	0	0	0
Roebuck CDP (part).....	2,024	764	437	584	150	89	49	0	0	0
Saxon CDP.....	2,982	1,102	346	860	442	232	126	442	0	442
Southern Shops CDP.....	3,245	1,055	439	1,049	462	240	113	522	522	0
Spartanburg city.....	34,524	15,184	4,581	10,276	2,747	1,736	917	2,489	302	2,187
Valley Falls CDP (part).....	4,344	2,039	515	902	192	696	114	868	86	782
Wellford city (part).....	0	0	0	0	0	0	0	0	0	0
Wellford CCD.....	21,431	8,230	4,072	6,533	1,588	1,008	517	42	22	20
Duncan town (part).....	3,131	1,226	437	1,066	237	165	89	0	0	0
Greer city (part).....	2	1	1	0	0	0	0	0	0	0
Lyman town (part).....	3,193	1,342	680	857	184	130	67	10	0	10
Startex CDP.....	859	339	137	258	80	45	19	0	0	0
Wellford city (part).....	2,259	942	328	655	207	127	57	32	22	10
Woodruff CCD.....	10,717	4,190	2,097	3,155	849	426	246	202	137	65
Woodruff city.....	3,888	1,550	563	1,180	397	198	111	202	137	65
Sumter County.....	104,682	40,398	18,030	32,519	9,108	4,627	2,220	2,774	1,325	1,449
Privateer CCD.....	11,958	4,423	2,209	3,752	1,037	537	286	88	88	0
Lakewood CDP.....	3,032	1,131	596	957	223	125	65	0	0	0
Pinewood town (part).....	444	188	68	131	43	14	7	0	0	0
Privateer CDP.....	2,349	829	455	721	228	116	58	0	0	0
Sumter city (part).....	242	118	25	76	15	8	6	0	0	0
Rembert CCD.....	2,806	1,056	405	875	368	102	65	873	861	12
Rembert CDP.....	306	108	42	82	56	18	11	0	0	0
Shaw AFB-Horatio CCD.....	21,320	8,301	3,919	6,699	1,427	974	505	640	29	611
Cherryvale CDP.....	2,496	980	280	850	218	168	94	0	0	0
Dalzell CDP (part).....	1,640	588	270	581	113	88	53	0	0	0
Oakland CDP.....	1,232	505	215	362	81	69	26	0	0	0
Stateburg CDP.....	1,380	543	383	342	63	49	26	0	0	0
Sumter city (part).....	5,257	2,096	1,166	1,722	126	147	58	640	29	611
Wedgfield CDP (part).....	13	7	0	2	3	1	0	0	0	0
Shiloh CCD.....	2,349	906	396	649	323	75	36	0	0	0
Shiloh CDP.....	214	78	34	67	25	10	6	0	0	0
Sumter CCD.....	49,355	19,458	8,049	15,198	4,396	2,254	965	1,173	347	826
Cane Savannah CDP (part).....	846	319	191	252	57	27	13	0	0	0
East Sumter CDP.....	1,343	525	217	421	130	50	32	0	0	0
Mulberry CDP.....	518	202	102	137	46	31	8	11	0	11
South Sumter CDP.....	2,411	886	237	797	377	114	51	0	0	0
Sumter city (part).....	32,939	13,298	4,842	10,145	2,965	1,689	691	1,150	335	815
Sumter North CCD.....	5,720	2,069	1,007	1,935	448	261	140	0	0	0
Dalzell CDP (part).....	1,419	554	262	461	81	61	35	0	0	0
Sumter city (part).....	283	113	68	86	9	7	4	0	0	0
Sumter Northeast CCD.....	2,818	1,112	526	774	319	87	47	0	0	0
Mayesville town.....	731	275	88	218	133	17	9	0	0	0
Oswego CDP.....	84	37	20	23	2	2	2	0	0	0
Sumter Southeast CCD.....	4,168	1,531	771	1,270	453	143	68	0	0	0
Sumter city (part).....	13	8	2	2	1	0	0	0	0	0
Sumter Southwest CCD.....	4,188	1,542	748	1,367	337	194	108	0	0	0
Cane Savannah CDP (part).....	271	97	45	95	21	13	8	0	0	0
Pinewood town (part).....	94	44	7	39	4	0	0	0	0	0
Wedgfield CDP (part).....	1,602	576	298	510	144	74	41	0	0	0
Union County.....	28,458	11,974	5,143	7,785	2,438	1,118	665	503	441	62
Carlisle CCD.....	1,957	780	365	565	187	60	30	0	0	0
Carlisle town.....	436	179	66	138	45	8	5	0	0	0
Cross Keys CCD.....	1,244	526	246	300	121	51	29	0	0	0
Jonesville CCD.....	3,657	1,542	699	978	300	138	85	80	76	4
Jonesville town.....	907	421	130	236	72	48	30	4	0	4
Lockhart CCD.....	2,530	1,053	526	703	180	68	41	0	0	0
Lockhart town.....	488	204	81	138	43	22	11	0	0	0
Union CCD.....	17,009	7,256	2,826	4,692	1,499	736	439	415	365	50
Buffalo CDP.....	1,266	518	211	312	147	78	48	0	0	0
Monarch Mill CDP.....	1,811	753	338	467	179	74	41	0	0	0
Union city.....	8,250	3,690	1,139	2,326	757	338	201	143	93	50
West Springs CCD.....	2,061	817	481	547	151	65	41	8	0	8
Williamsburg County.....	32,947	13,007	5,197	9,998	3,669	1,076	607	1,476	1,411	65
Cades CCD.....	2,325	920	454	648	210	93	52	84	84	0
Greeleyville CCD.....	2,465	1,003	365	746	278	73	47	0	0	0
Greeleyville town.....	438	183	68	146	32	9	7	0	0	0
Hemingway CCD.....	4,753	1,861	780	1,453	519	140	85	0	0	0
Hemingway town.....	459	202	85	126	31	15	10	0	0	0
Stuckey town.....	245	88	31	78	44	4	3	0	0	0
Indiantown CCD.....	1,591	638	261	432	212	48	28	0	0	0
Kingstree CCD.....	13,212	5,201	1,891	4,216	1,447	457	254	212	165	47

Table 9.

**Household Relationship and Group Quarters Population: 2010—Con.**

[For information on confidentiality protection, nonsampling error, and definitions, see Selected Appendixes at &lt;www.census.gov/prod/cen2010/cph-1-a.pdf&gt;]

State County County Subdivision Place	Household population							Group quarters population		
	Total	Householder	Relationship to householder					Total	Institutionalized population	Non-institutionalized population
			Spouse	Child	Other relatives	Nonrelatives				
						Total	Unmarried partner			
Williamsburg County—Con.										
Kingstree CCD—Con.										
Kingstree town.....	3,159	1,340	380	1,036	286	117	53	169	165	4
Lane CCD.....	2,934	1,186	421	824	431	72	40	1,165	1,162	3
Lane town.....	508	202	69	145	77	15	2	0	0	0
Nesmith CCD.....	3,181	1,239	539	940	343	120	64	0	0	0
Trio CCD.....	2,486	959	486	739	229	73	37	15	0	15
Andrews town (part).....	23	8	7	8	0	0	0	0	0	0
York County.....	222,168	85,864	45,151	66,974	13,506	10,673	5,216	3,905	1,479	2,426
Clover CCD.....	32,288	12,352	7,256	9,592	1,837	1,251	664	17	0	17
Clover town.....	5,077	1,918	833	1,683	367	276	143	17	0	17
Lake Wylie CDP.....	8,841	3,521	2,213	2,590	234	283	160	0	0	0
Fort Mill CCD.....	49,864	18,495	11,339	16,623	1,797	1,610	806	1	1	0
Fort Mill town.....	10,810	4,198	2,099	3,712	429	372	203	1	1	0
Riverview CDP.....	681	274	140	190	37	40	18	0	0	0
Tega Cay city.....	7,620	2,752	1,981	2,507	188	192	112	0	0	0
Hickory Grove CCD.....	4,492	1,743	974	1,218	343	214	117	0	0	0
Hickory Grove town.....	440	163	86	117	48	26	8	0	0	0
Sharon town.....	494	185	105	133	38	33	16	0	0	0
Smyrna town (part).....	45	22	9	11	1	2	2	0	0	0
McConnells CCD.....	3,975	1,459	802	1,177	343	194	108	0	0	0
McConnells town.....	255	100	62	77	13	3	1	0	0	0
Rock Hill CCD.....	107,898	42,991	20,119	31,270	7,249	6,269	2,888	3,325	932	2,393
Catawba CDP.....	1,343	488	249	357	119	130	48	0	0	0
India Hook CDP.....	3,328	1,401	802	867	118	140	67	0	0	0
Lesslie CDP.....	3,112	1,147	701	947	177	140	73	0	0	0
Newport CDP.....	4,136	1,516	1,029	1,245	209	137	69	0	0	0
Rock Hill city.....	63,149	25,966	9,883	18,410	4,533	4,357	1,904	3,005	612	2,393
York CCD.....	23,651	8,824	4,661	7,094	1,937	1,135	633	562	546	16
York city.....	7,505	2,925	1,025	2,362	775	418	231	231	221	10

Table 10.

**Household Relationship and Group Quarters Population: 2010**

[For information on confidentiality protection, nonsampling error, and definitions, see Selected Appendixes at &lt;www.census.gov/prod/cen2010/cph-1-a.pdf&gt;]

State County Place	Household population							Group quarters population		
	Total	Householder	Relationship to householder					Total	Institutionalized population	Non-institutionalized population
			Spouse	Child	Other relatives	Nonrelatives				
						Total	Unmarried partner			
<b>South Carolina.....</b>	4,486,210	1,801,181	849,959	1,273,940	316,872	244,258	107,577	139,154	63,765	75,389
<b>COUNTY</b>										
Abbeville County.....	24,516	9,990	4,918	6,980	1,836	792	447	901	185	716
Aiken County.....	157,660	64,253	31,671	44,254	10,348	7,134	3,603	2,439	1,299	1,140
Allendale County.....	9,077	3,706	1,167	2,755	1,074	375	218	1,342	1,299	43
Anderson County.....	184,362	73,829	37,725	53,108	11,853	7,847	4,078	2,764	1,617	1,147
Bamberg County.....	14,746	6,048	2,319	4,263	1,513	603	324	1,241	137	1,104
Barnwell County.....	22,336	8,937	3,734	6,905	1,789	971	548	285	246	39
Beaufort County.....	156,968	64,945	35,966	38,550	8,762	8,745	3,391	5,265	650	4,615
Berkeley County.....	174,101	65,419	33,540	52,461	12,785	9,896	4,347	3,742	1,347	2,395
Calhoun County.....	15,022	6,080	2,955	4,159	1,264	564	301	153	106	47
Charleston County.....	339,878	144,309	58,381	86,929	22,719	27,540	9,394	10,331	3,018	7,313
Cherokee County.....	54,635	21,519	9,939	15,933	4,433	2,811	1,491	707	337	370
Chester County.....	32,922	12,876	5,724	9,647	3,112	1,563	891	218	189	29
Chesterfield County.....	45,860	18,173	8,112	13,611	3,867	2,097	1,156	874	455	419
Clarendon County.....	33,310	13,132	5,916	9,546	3,417	1,299	703	1,661	1,608	53
Colleton County.....	38,504	15,131	6,800	11,214	3,569	1,790	988	388	359	290
Darlington County.....	67,336	26,531	11,683	19,870	6,371	2,881	1,609	1,345	796	549
Dillon County.....	31,611	11,923	4,795	10,006	3,555	1,332	737	451	359	92
Dorchester County.....	134,540	50,259	26,435	42,928	8,471	6,447	3,080	2,015	1,948	67
Edgefield County.....	23,940	9,348	4,759	6,991	1,908	934	451	3,045	2,920	125
Fairfield County.....	23,559	9,419	4,034	6,823	2,359	924	558	397	318	79
Florence County.....	133,657	52,653	23,514	40,170	11,310	6,010	3,086	3,228	1,447	1,781
Georgetown County.....	59,599	24,524	12,446	15,663	4,589	2,377	1,273	559	441	118
Greenville County.....	439,371	176,531	87,697	128,518	25,705	20,920	9,612	11,854	4,047	7,807
Greenwood County.....	67,021	27,547	12,232	19,321	4,658	3,263	1,653	2,640	1,290	1,350
Hampton County.....	19,559	7,598	3,342	5,993	1,854	772	432	1,531	1,488	43
Horry County.....	266,339	112,225	53,025	63,763	16,520	20,806	8,494	2,952	1,483	1,469
Jasper County.....	23,289	8,517	3,768	6,909	2,570	1,525	605	1,488	1,452	36
Kershaw County.....	61,171	23,928	12,348	17,617	4,628	2,650	1,350	526	278	248
Lancaster County.....	74,538	29,697	15,156	21,329	5,121	3,235	1,844	2,114	2,013	101
Laurens County.....	64,135	25,525	11,885	18,310	5,242	3,173	1,719	2,402	1,042	1,360
Lee County.....	17,245	6,797	2,551	5,256	2,001	640	385	1,975	1,920	55
Lexington County.....	260,071	102,733	52,767	75,018	14,705	14,848	6,423	2,320	2,007	313
McCormick County.....	8,927	4,027	2,028	1,804	774	294	157	1,306	1,293	13
Marion County.....	32,859	13,058	4,966	9,758	3,811	1,266	746	203	178	25
Marlboro County.....	25,642	10,383	3,819	7,573	2,824	1,043	643	3,291	3,268	23
Newberry County.....	36,340	14,709	6,807	10,192	2,923	1,709	928	1,168	389	779
Oconee County.....	73,478	30,676	16,505	18,573	4,149	3,575	1,514	795	582	213
Orangeburg County.....	89,201	35,788	13,653	25,730	9,203	4,827	2,173	3,300	730	2,570
Pickens County.....	112,171	45,228	22,597	28,809	6,131	9,406	2,250	7,053	704	6,349
Richland County.....	352,502	145,194	57,541	101,939	23,656	24,172	8,562	32,002	9,551	22,451
Saluda County.....	19,636	7,527	3,812	5,522	1,710	1,065	391	239	160	79
Spartanburg County.....	276,321	109,246	53,406	81,964	19,062	12,643	6,314	7,986	4,153	3,833
Sumter County.....	104,682	40,398	18,030	32,519	9,108	4,627	2,220	2,774	1,325	1,449
Union County.....	28,458	11,974	5,143	7,785	2,438	1,118	665	503	441	62
Williamsburg County.....	32,947	13,007	5,197	9,998	3,669	1,076	607	1,476	1,411	65
York County.....	222,168	85,864	45,151	66,974	13,506	10,673	5,216	3,905	1,479	2,426
<b>PLACE</b>										
Abbeville city, Abbeville County.....	5,124	2,232	730	1,544	433	185	111	113	89	24
Aiken city, Aiken County.....	28,142	12,773	5,848	6,980	1,332	1,209	558	1,382	469	913
Alcolu CDP, Clarendon County.....	429	165	70	130	44	20	10	0	0	0
Allendale town, Allendale County.....	3,443	1,372	355	1,145	408	163	96	39	0	39
Anderson city, Anderson County.....	24,935	11,080	3,692	7,247	1,617	1,299	655	1,751	716	1,035
Andrews town.....	2,861	1,072	409	917	348	115	74	0	0	0
Georgetown County (part).....	2,838	1,064	402	909	348	115	74	0	0	0
Williamsburg County (part).....	23	8	7	8	0	0	0	0	0	0
Antreville CDP, Abbeville County.....	136	57	32	32	8	7	3	4	0	4
Arcadia CDP, Spartanburg County.....	2,634	995	365	739	293	242	97	0	0	0
Arcadia Lakes town, Richland County.....	861	391	246	168	27	29	14	0	0	0
Arial CDP, Pickens County.....	2,543	1,024	523	693	191	112	52	0	0	0
Atlantic Beach town, Horry County.....	332	148	25	80	31	48	17	2	0	2
Awendaw town, Charleston County.....	1,294	505	245	342	167	35	22	0	0	0
Aynor town, Horry County.....	560	233	97	155	49	26	12	0	0	0
Bamberg town, Bamberg County.....	3,250	1,366	463	955	327	139	65	357	129	228
Barnwell city, Barnwell County.....	4,623	1,934	657	1,456	364	212	114	127	107	20
Batesburg-Leesville town.....	5,339	2,172	851	1,565	487	264	139	23	0	23
Lexington County (part).....	4,872	2,012	782	1,417	424	264	121	23	0	23
Saluda County (part).....	467	160	69	148	63	27	18	0	0	0

Table 10.

**Household Relationship and Group Quarters Population: 2010—Con.**

[For information on confidentiality protection, nonsampling error, and definitions, see Selected Appendixes at &lt;www.census.gov/prod/cen2010/cph-1-a.pdf&gt;]

State County Place	Household population							Group quarters population		
	Total	House- holder	Relationship to householder					Total	Institution- alized population	Non- institution- alized population
			Spouse	Child	Other relatives	Nonrelatives				
						Total	Unmarried partner			
<b>PLACE—Con.</b>										
Beaufort city, Beaufort County.....	11,154	4,883	2,058	3,045	593	575	262	1,207	434	773
Belton city, Anderson County.....	4,130	1,787	710	1,114	294	225	123	4	0	4
Belvedere CDP, Aiken County.....	5,774	2,270	1,021	1,756	450	277	141	18	0	18
Bennettsville city, Marlboro County.....	7,257	3,099	929	2,229	725	275	180	1,812	1,804	8
Berea CDP, Greenville County.....	14,056	5,441	2,387	3,987	1,281	960	406	239	239	0
Bethune town, Kershaw County.....	334	147	73	77	23	14	7	0	0	0
Bishopville city, Lee County.....	3,303	1,415	346	1,070	335	137	68	168	118	50
Blacksburg town, Cherokee County.....	1,848	747	255	589	151	106	60	0	0	0
Blackville town, Barnwell County.....	2,406	929	275	777	291	134	59	0	0	0
Blenheim town, Marlboro County.....	154	67	25	33	23	6	2	0	0	0
Bluffton town, Beaufort County.....	12,530	4,417	2,568	3,940	814	791	318	0	0	0
Blythewood town.....	2,032	723	513	632	118	46	28	2	0	2
Fairfield County (part).....	94	31	23	28	9	3	2	0	0	0
Richland County (part).....	1,938	692	490	604	109	43	26	2	0	2
Boiling Springs CDP, Spartanburg County....	8,215	3,161	1,761	2,611	349	333	154	4	0	4
Bonneau town, Berkeley County.....	487	190	95	133	39	30	18	0	0	0
Bonneau Beach CDP, Berkeley County.....	1,929	782	431	467	125	124	65	0	0	0
Bowman town, Orangeburg County.....	968	400	132	307	93	36	20	0	0	0
Boykin CDP, Kershaw County.....	100	35	27	31	3	4	2	0	0	0
Bradley CDP, Greenwood County.....	170	65	37	48	12	8	3	0	0	0
Branchville town, Orangeburg County.....	1,004	401	159	300	100	44	24	20	20	0
Briarcliffe Acres town, Horry County.....	457	205	130	86	17	19	9	0	0	0
Brookdale CDP, Orangeburg County.....	4,539	1,829	340	1,240	561	569	127	334	0	334
Brunson town, Hampton County.....	554	241	91	154	47	21	13	0	0	0
Bucksport CDP, Horry County.....	876	338	117	267	122	32	17	0	0	0
Buffalo CDP, Union County.....	1,266	518	211	312	147	78	48	0	0	0
Burnettown town, Aiken County.....	2,668	1,042	538	763	215	110	48	5	5	0
Burton CDP, Beaufort County.....	6,972	2,662	1,166	2,140	591	413	182	4	0	4
Calhoun Falls town, Abbeville County.....	2,004	825	281	590	231	77	52	0	0	0
Camden city, Kershaw County.....	6,705	2,967	1,220	1,795	469	254	115	133	76	57
Cameron town, Calhoun County.....	420	167	83	120	34	16	8	4	0	4
Campobello town, Spartanburg County.....	502	199	114	134	43	12	12	0	0	0
Cane Savannah CDP, Sumter County.....	1,117	416	236	347	78	40	21	0	0	0
Carlisle town, Union County.....	436	179	66	138	45	8	5	0	0	0
Catawba CDP, York County.....	1,343	488	249	357	119	130	48	0	0	0
Cayce city.....	12,528	5,354	1,897	2,830	894	1,553	356	0	0	0
Lexington County (part).....	12,371	5,309	1,897	2,830	894	1,441	356	0	0	0
Richland County (part).....	157	45	0	0	0	112	0	0	0	0
Centerville CDP, Anderson County.....	6,586	2,679	1,499	1,820	359	229	132	0	0	0
Central town, Pickens County.....	4,786	1,972	378	623	225	1,588	96	373	0	373
Central Pacolet town, Spartanburg County....	216	94	36	59	18	9	1	0	0	0
Chapin town, Lexington County.....	1,445	600	279	429	76	61	25	0	0	0
Charleston city.....	114,313	52,341	18,285	25,775	5,982	11,930	3,383	5,770	300	5,470
Berkeley County (part).....	8,095	3,366	1,890	2,317	167	355	195	0	0	0
Charleston County (part).....	106,218	48,975	16,395	23,458	5,815	11,575	3,188	5,770	300	5,470
Cheraw town, Chesterfield County.....	5,499	2,335	748	1,684	499	233	127	352	212	140
Cherryvale CDP, Sumter County.....	2,496	980	280	850	218	168	94	0	0	0
Chesnee city.....	864	374	125	248	61	56	27	4	0	4
Cherokee County (part).....	70	34	9	19	1	7	4	0	0	0
Spartanburg County (part).....	794	340	116	229	60	49	23	4	0	4
Chester city, Chester County.....	5,503	2,172	614	1,821	635	261	156	104	104	0
Chesterfield town, Chesterfield County.....	1,341	578	209	401	90	63	42	131	113	18
City View CDP, Greenville County.....	1,345	436	137	418	213	141	53	0	0	0
Clarks Hill CDP, McCormick County.....	381	133	55	106	66	21	7	0	0	0
Clearwater CDP, Aiken County.....	4,351	1,728	766	1,242	356	259	128	19	0	19
Clemson city.....	13,805	5,914	1,909	2,260	381	3,341	197	100	37	63
Anderson County (part).....	45	20	10	13	1	1	0	0	0	0
Pickens County (part).....	13,760	5,894	1,899	2,247	380	3,340	197	100	37	63
Clifton CDP, Spartanburg County.....	541	204	90	150	71	26	13	0	0	0
Clinton city, Laurens County.....	6,645	2,767	863	1,994	576	445	221	1,845	693	1,152
Clio town, Marlboro County.....	726	297	95	194	113	27	15	0	0	0
Clover town, York County.....	5,077	1,918	833	1,683	367	276	143	17	0	17
Cokesbury CDP, Greenwood County.....	215	88	37	59	27	4	2	0	0	0
Columbia city.....	99,353	45,666	13,095	24,543	6,320	9,729	2,916	29,919	7,777	22,142
Lexington County (part).....	559	307	59	107	20	66	33	0	0	0
Richland County (part).....	98,794	45,359	13,036	24,436	6,300	9,663	2,883	29,919	7,777	22,142

Table 10.

**Household Relationship and Group Quarters Population: 2010—Con.**

[For information on confidentiality protection, nonsampling error, and definitions, see Selected Appendixes at &lt;www.census.gov/prod/cen2010/cph-1-a.pdf&gt;]

State County Place	Household population							Group quarters population		
	Total	House- holder	Relationship to householder					Total	Institution- alized population	Non- institution- alized population
			Spouse	Child	Other relatives	Nonrelatives				
						Total	Unmarried partner			
<b>PLACE—Con.</b>										
Converse CDP, Spartanburg County.....	608	253	100	180	44	31	19	0	0	0
Conway city, Horry County.....	15,475	6,221	2,236	4,063	968	1,987	351	1,628	405	1,223
Cope town, Orangeburg County.....	77	39	12	21	2	3	1	0	0	0
Cordova town, Orangeburg County.....	169	57	32	65	12	3	2	0	0	0
Coronaca CDP, Greenwood County.....	191	84	38	44	17	8	7	0	0	0
Cottageville town, Colleton County.....	762	313	163	197	46	43	26	0	0	0
Coward town, Florence County.....	752	298	140	225	53	36	23	0	0	0
Cowpens town, Spartanburg County.....	2,117	868	350	668	129	102	51	45	12	33
Cross Anchor CDP, Spartanburg County.....	126	62	25	26	11	2	2	0	0	0
Cross Hill town, Laurens County.....	507	207	79	130	65	26	12	0	0	0
Dalzell CDP, Sumter County.....	3,059	1,142	532	1,042	194	149	88	0	0	0
Darlington city, Darlington County.....	6,104	2,636	805	1,826	611	226	137	185	185	0
Denmark city, Bamberg County.....	3,019	1,292	330	901	349	147	90	519	0	519
Dentsville CDP, Richland County.....	13,771	6,123	1,642	3,915	1,185	906	461	291	291	0
Dillon city, Dillon County.....	6,506	2,592	895	2,138	655	226	126	282	252	30
Donalds town, Abbeville County.....	348	135	62	111	30	10	4	0	0	0
Due West town, Abbeville County.....	658	293	132	165	38	30	7	589	15	574
Duncan town, Spartanburg County.....	3,160	1,236	443	1,077	238	166	90	21	12	9
Dunegan CDP, Greenville County.....	3,667	1,576	509	902	365	315	138	4	0	4
Easley city.....	19,791	8,289	4,022	5,373	1,080	1,027	413	202	160	42
Anderson County (part).....	32	14	12	5	1	0	0	0	0	0
Pickens County (part).....	19,759	8,275	4,010	5,368	1,079	1,027	413	202	160	42
East Gaffney CDP, Cherokee County.....	3,041	1,218	406	845	344	228	128	44	0	44
Eastover town, Richland County.....	793	313	60	249	131	40	26	20	20	0
East Sumter CDP, Sumter County.....	1,343	525	217	421	130	50	32	0	0	0
Edgefield town, Edgefield County.....	2,457	1,099	325	751	192	90	58	2,293	2,293	0
Edisto CDP, Orangeburg County.....	2,559	1,012	296	792	274	185	96	0	0	0
Edisto Beach town, Colleton County.....	414	232	146	20	4	12	6	0	0	0
Ehrhardt town, Bamberg County.....	537	231	77	128	77	24	13	8	8	0
Elgin town, Kershaw County.....	1,311	484	296	407	64	0	25	0	0	0
Elgin CDP, Lancaster County.....	2,607	982	547	785	184	109	59	0	0	0
Elko town, Barnwell County.....	193	81	30	46	24	12	9	0	0	0
Elloree town, Orangeburg County.....	692	315	101	155	93	28	16	0	0	0
Enoree CDP, Spartanburg County.....	665	269	111	169	81	35	22	0	0	0
Estill town, Hampton County.....	1,948	723	264	685	207	69	35	92	92	0
Eureka Mill CDP, Chester County.....	1,472	568	184	464	177	79	47	4	0	4
Eutawville town, Orangeburg County.....	315	127	55	83	38	12	5	0	0	0
Fairfax town, Allendale County.....	1,986	833	233	587	245	88	44	39	35	4
Fairforest CDP, Spartanburg County.....	1,688	607	256	519	187	119	61	5	5	0
Fair Play CDP.....	687	287	183	159	32	26	11	0	0	0
Anderson County (part).....	40	20	19	1	0	0	0	0	0	0
Oconee County (part).....	647	267	164	158	32	26	11	0	0	0
Fingerville CDP, Spartanburg County.....	134	55	22	41	10	6	3	0	0	0
Five Forks CDP, Greenville County.....	14,140	4,630	3,624	5,307	350	229	111	0	0	0
Florence city, Florence County.....	36,402	14,979	5,943	10,880	2,839	1,761	852	654	389	265
Folly Beach city, Charleston County.....	2,617	1,363	538	352	62	302	98	0	0	0
Forest Acres city, Richland County.....	10,305	4,880	1,952	2,545	415	513	225	56	54	2
Forestbrook CDP, Horry County.....	4,608	1,741	998	1,283	288	298	147	4	0	4
Fort Lawn town, Chester County.....	895	342	149	287	82	35	26	0	0	0
Fort Mill town, York County.....	10,810	4,198	2,099	3,712	429	372	203	1	1	0
Fountain Inn city.....	7,723	2,889	1,358	2,521	531	424	190	76	56	20
Greenville County (part).....	6,013	2,284	1,080	1,924	388	337	151	76	56	20
Laurens County (part).....	1,710	605	278	597	143	87	39	0	0	0
Furman town, Hampton County.....	239	99	44	57	29	10	6	0	0	0
Gadsden CDP, Richland County.....	1,632	599	226	502	258	47	28	0	0	0
Gaffney city, Cherokee County.....	11,825	5,044	1,608	3,368	1,117	688	301	589	324	265
Gantt CDP, Greenville County.....	14,229	5,316	1,974	4,562	1,542	835	376	0	0	0
Garden City CDP, Horry County.....	9,075	4,567	2,001	1,480	419	608	257	134	134	0
Gaston town, Lexington County.....	1,645	633	277	482	123	130	78	0	0	0
Gayle Mill CDP, Chester County.....	913	356	99	307	87	64	43	0	0	0
Georgetown city, Georgetown County.....	8,908	3,527	1,173	2,894	837	477	209	255	156	99
Gifford town, Hampton County.....	288	103	32	88	58	7	5	0	0	0
Gilbert town, Lexington County.....	565	205	115	187	21	37	20	0	0	0
Glendale CDP, Spartanburg County.....	307	111	51	98	36	11	7	0	0	0
Glovenville CDP, Aiken County.....	2,828	1,162	491	811	195	169	88	3	0	3
Golden Grove CDP, Greenville County.....	2,467	964	521	721	159	102	58	0	0	0
Goose Creek city.....	33,616	12,356	7,006	10,517	1,978	1,759	712	2,322	0	2,322
Berkeley County (part).....	33,611	12,355	7,005	10,514	1,978	1,759	712	2,322	0	2,322
Charleston County (part).....	5	1	1	3	0	0	0	0	0	0

Table 10.

**Household Relationship and Group Quarters Population: 2010—Con.**

[For information on confidentiality protection, nonsampling error, and definitions, see Selected Appendixes at &lt;www.census.gov/prod/cen2010/cph-1-a.pdf&gt;]

State County Place	Household population							Group quarters population		
	Total	House- holder	Relationship to householder					Total	Institution- alized population	Non- institution- alized population
			Spouse	Child	Other relatives	Nonrelatives				
						Total	Unmarried partner			
<b>PLACE—Con.</b>										
Govan town, Bamberg County.....	65	28	14	20	0	3	1	0	0	0
Gramling CDP, Spartanburg County.....	86	32	15	23	10	6	3	0	0	0
Graniteville CDP, Aiken County.....	2,614	1,048	387	795	231	153	71	0	0	0
Gray Court town, Laurens County.....	795	303	122	228	96	46	22	0	0	0
Great Falls town, Chester County.....	1,979	790	248	579	233	129	72	0	0	0
Greeleyville town, Williamsburg County.....	438	183	68	146	32	9	7	0	0	0
Greenville city, Greenville County.....	53,280	25,599	8,050	13,045	2,982	3,604	1,525	5,129	1,393	3,736
Greenwood city, Greenwood County.....	21,362	8,966	2,732	6,271	1,894	1,499	651	1,860	605	1,255
Greer city.....	25,243	10,012	4,536	7,819	1,561	1,315	623	272	130	142
Greenville County (part).....	18,493	7,559	3,509	5,620	915	890	434	142	130	12
Spartanburg County (part).....	6,750	2,453	1,027	2,199	646	425	189	130	0	130
Hampton town, Hampton County.....	2,791	1,198	478	816	208	91	47	17	0	17
Hanahan city, Berkeley County.....	17,837	7,092	3,324	4,968	1,177	1,276	530	160	160	0
Hardeeville city, Jasper County.....	2,952	1,068	414	821	315	334	85	0	0	0
Harleyville town, Dorchester County.....	671	274	115	209	52	21	15	6	6	0
Hartsville city, Darlington County.....	7,156	3,081	1,012	2,175	593	295	149	608	79	529
Heath Springs town, Lancaster County.....	790	327	112	223	92	36	19	0	0	0
Hemingway town, Williamsburg County.....	459	202	85	126	31	15	10	0	0	0
Hickory Grove town, York County.....	440	163	86	117	48	26	8	0	0	0
Hilda town, Barnwell County.....	447	185	84	124	21	33	11	0	0	0
Hilton Head Island town, Beaufort County.....	36,897	16,535	9,048	7,058	1,684	2,572	779	202	202	0
Hodges town, Greenwood County.....	155	61	33	39	18	4	2	0	0	0
Holly Hill town, Orangeburg County.....	1,268	516	219	379	115	39	17	9	0	9
Hollywood town, Charleston County.....	4,698	1,808	861	1,254	574	201	103	16	16	0
Homeland Park CDP, Anderson County.....	6,296	2,574	874	1,871	549	428	201	0	0	0
Honea Path town.....	3,597	1,557	629	1,007	266	138	85	0	0	0
Abbeville County (part).....	71	37	12	18	3	1	1	0	0	0
Anderson County (part).....	3,526	1,520	617	989	263	137	84	0	0	0
Hopkins CDP, Richland County.....	2,870	1,045	408	876	414	127	75	12	0	12
India Hook CDP, York County.....	3,328	1,401	802	867	118	140	67	0	0	0
Inman city, Spartanburg County.....	2,236	989	347	667	123	110	55	85	75	10
Inman Mills CDP, Spartanburg County.....	795	349	138	233	31	44	20	255	255	0
Irmo town.....	11,081	4,326	2,233	3,440	598	484	223	16	8	8
Lexington County (part).....	4,157	1,731	871	1,194	201	1,194	84	8	8	0
Richland County (part).....	6,924	2,595	1,362	2,246	397	324	139	8	0	8
Irwin CDP, Lancaster County.....	1,405	530	242	423	141	69	43	0	0	0
Islandton CDP, Colleton County.....	70	35	12	15	6	2	2	0	0	0
Isle of Palms city, Charleston County.....	4,133	1,828	1,136	899	94	176	52	0	0	0
Iva town, Anderson County.....	1,159	464	202	339	94	60	37	59	59	0
Jackson town, Aiken County.....	1,700	706	318	438	155	83	30	0	0	0
Jacksonboro CDP, Colleton County.....	478	192	78	134	61	13	9	0	0	0
Jamestown town, Berkeley County.....	72	30	12	17	12	1	1	0	0	0
Jefferson town, Chesterfield County.....	741	295	132	238	45	31	19	12	0	12
Jenkinsville town, Fairfield County.....	46	19	7	13	7	0	0	0	0	0
Joanna CDP, Laurens County.....	1,535	629	263	409	151	83	54	4	0	4
Johnsonville city, Florence County.....	1,472	561	285	465	126	35	14	8	0	8
Johnston town, Edgefield County.....	2,362	954	331	713	264	100	58	0	0	0
Jonesville town, Union County.....	907	421	130	236	72	48	30	4	0	4
Judson CDP, Greenville County.....	2,050	765	198	637	299	151	72	0	0	0
Kershaw town, Lancaster County.....	1,803	744	297	566	129	67	39	0	0	0
Kiawah Island town, Charleston County.....	1,626	813	624	144	30	15	9	0	0	0
Kingstree town, Williamsburg County.....	3,159	1,340	380	1,036	286	117	53	169	165	4
Kline town, Barnwell County.....	197	77	29	59	19	13	6	0	0	0
Ladson CDP.....	13,787	4,680	2,354	4,651	1,197	905	396	3	0	3
Berkeley County (part).....	10,867	3,695	1,945	3,628	886	713	312	3	0	3
Charleston County (part).....	2,920	985	409	1,023	311	192	84	0	0	0
Lake City city, Florence County.....	6,649	2,532	755	2,287	816	259	126	26	0	26
Lake Murray of Richland CDP, Richland County.....	5,319	2,008	1,460	1,530	156	165	70	165	165	0
Lake Secession CDP, Abbeville County.....	1,083	478	275	229	66	35	24	0	0	0
Lake View town, Dillon County.....	745	345	132	196	65	7	4	62	0	62
Lakewood CDP, Sumter County.....	3,032	1,131	596	957	223	125	65	0	0	0
Lake Wylie CDP, York County.....	8,841	3,521	2,213	2,590	234	283	160	0	0	0
Lamar town, Darlington County.....	989	394	168	279	119	29	13	0	0	0
Lancaster city, Lancaster County.....	8,414	3,510	1,090	2,581	765	468	242	112	38	74
Landrum city, Spartanburg County.....	2,376	1,042	429	677	137	91	51	0	0	0

Table 10.

**Household Relationship and Group Quarters Population: 2010—Con.**

[For information on confidentiality protection, nonsampling error, and definitions, see Selected Appendixes at &lt;www.census.gov/prod/cen2010/cph-1-a.pdf&gt;]

State County Place	Household population							Group quarters population		
	Total	House- holder	Relationship to householder					Total	Institution- alized population	Non- institution- alized population
			Spouse	Child	Other relatives	Nonrelatives				
						Total	Unmarried partner			
<b>PLACE—Con.</b>										
Lane town, Williamsburg County.....	508	202	69	145	77	15	2	0	0	0
Langley CDP, Aiken County.....	1,447	592	259	385	137	74	39	0	0	0
Latta town, Dillon County.....	1,379	560	237	400	147	35	23	0	0	0
Laurel Bay CDP, Beaufort County.....	5,891	1,938	1,337	2,278	201	137	76	0	0	0
Laurens city, Laurens County.....	8,820	3,770	1,280	2,640	718	412	238	319	141	178
Lesslie CDP, York County.....	3,112	1,147	701	947	177	140	73	0	0	0
Lexington town, Lexington County.....	16,960	7,345	3,352	4,913	571	779	417	910	857	53
Liberty city, Pickens County.....	3,261	1,375	675	900	187	124	49	8	0	8
Lincolnton town.....	1,134	430	153	330	121	100	44	5	0	5
Charleston County (part).....	1,134	430	153	330	121	100	44	5	0	5
Dorchester County (part).....	0	0	0	0	0	0	0	0	0	0
Little Mountain town, Newberry County.....	291	125	60	85	12	9	6	0	0	0
Little River CDP, Horry County.....	8,952	4,430	2,045	1,535	374	568	308	8	0	8
Livingston town, Orangeburg County.....	136	63	30	29	10	4	2	0	0	0
Lockhart town, Union County.....	488	204	81	138	43	22	11	0	0	0
Lodge town, Colleton County.....	120	53	26	26	8	7	5	0	0	0
Loris city, Horry County.....	2,311	967	336	683	213	112	49	85	81	4
Lowndesville town, Abbeville County.....	128	59	21	33	10	5	2	0	0	0
Lowrys town, Chester County.....	200	77	41	62	10	10	9	0	0	0
Lugoff CDP, Kershaw County.....	7,423	2,861	1,603	2,260	459	240	125	11	0	11
Luray town, Hampton County.....	127	44	23	41	14	5	2	0	0	0
Lydia CDP, Darlington County.....	642	251	96	186	83	26	17	0	0	0
Lyman town, Spartanburg County.....	3,233	1,359	693	864	186	131	68	10	0	10
Lynchburg town, Lee County.....	373	162	41	95	51	24	11	0	0	0
McBee town, Chesterfield County.....	864	345	140	283	62	34	22	3	0	3
McClellanville town, Charleston County.....	499	225	127	102	26	19	11	0	0	0
McColl town, Marlboro County.....	2,174	882	310	658	228	96	63	0	0	0
McConnells town, York County.....	255	100	62	77	13	3	1	0	0	0
McCormick town, McCormick County.....	1,532	710	192	426	135	69	38	1,251	1,244	7
Manning city, Clarendon County.....	3,996	1,684	548	1,179	438	147	79	112	92	20
Marion city, Marion County.....	6,913	2,788	853	2,279	746	247	148	26	5	21
Mauldin city, Greenville County.....	22,667	9,358	4,535	6,650	1,150	974	444	222	194	28
Mayesville town, Sumter County.....	731	275	88	218	133	17	9	0	0	0
Mayo CDP, Spartanburg County.....	1,592	641	314	455	113	69	29	0	0	0
Meggett town, Charleston County.....	1,226	530	340	242	73	41	23	0	0	0
Modoc CDP, McCormick County.....	218	105	61	34	8	10	1	0	0	0
Monarch Mill CDP, Union County.....	1,811	753	338	467	179	74	41	0	0	0
Moncks Corner town, Berkeley County.....	7,411	2,851	1,215	2,458	515	372	182	474	462	12
Monetta town.....	236	90	49	72	18	7	6	0	0	0
Aiken County (part).....	151	54	27	50	13	7	6	0	0	0
Saluda County (part).....	85	36	22	22	5	0	0	0	0	0
Mount Carmel CDP, McCormick County.....	216	85	25	47	56	3	2	0	0	0
Mount Croghan town, Chesterfield County.....	195	75	37	56	18	9	5	0	0	0
Mount Pleasant town, Charleston County.....	67,275	27,742	15,033	19,018	1,914	3,568	1,364	568	544	24
Mountville CDP, Laurens County.....	108	44	20	33	5	6	2	0	0	0
Mulberry CDP, Sumter County.....	518	202	102	137	46	31	8	11	0	11
Mullins city, Marion County.....	4,571	1,877	529	1,418	560	187	90	92	91	1
Murphys Estates CDP, Edgefield County.....	1,441	504	246	424	220	47	24	0	0	0
Murrells Inlet CDP, Georgetown County.....	7,546	3,554	1,874	1,348	362	408	205	1	1	0
Myrtle Beach city, Horry County.....	26,892	12,113	4,148	5,696	1,910	3,025	1,087	217	22	195
Neeses town, Orangeburg County.....	374	142	68	114	38	12	9	0	0	0
Newberry city, Newberry County.....	9,287	3,937	1,184	2,703	879	584	276	990	251	739
New Ellenton town, Aiken County.....	2,045	873	374	547	174	77	42	7	0	7
Newport CDP, York County.....	4,136	1,516	1,029	1,245	209	137	69	0	0	0
Newry CDP, Oconee County.....	172	83	31	37	13	8	3	0	0	0
Nichols town, Marion County.....	368	180	67	66	45	10	8	0	0	0
Ninety Six town, Greenwood County.....	1,998	812	363	667	104	52	37	0	0	0
Norris town, Pickens County.....	813	326	164	243	49	31	16	0	0	0
North town, Orangeburg County.....	754	332	117	217	58	30	19	0	0	0
North Augusta city.....	21,044	9,003	4,167	5,950	1,003	921	493	304	294	10
Aiken County (part).....	20,920	8,960	4,133	5,907	999	921	493	304	294	10
Edgefield County (part).....	124	43	34	43	4	0	0	0	0	0
North Charleston city.....	93,612	36,915	12,869	28,185	7,952	7,691	3,043	3,859	2,139	1,720
Berkeley County (part).....	0	0	0	0	0	0	0	0	0	0
Charleston County (part).....	74,534	30,120	8,842	21,672	7,118	6,782	2,633	3,859	2,139	1,720
Dorchester County (part).....	19,078	6,795	4,027	6,513	834	909	410	0	0	0
North Hartsville CDP, Darlington County.....	3,251	1,243	645	953	274	136	69	0	0	0
Northlake CDP, Anderson County.....	3,745	1,579	877	944	175	170	74	0	0	0
North Myrtle Beach city, Horry County.....	13,752	6,739	3,159	2,048	678	1,128	453	0	0	0



Table 10.

**Household Relationship and Group Quarters Population: 2010—Con.**

[For information on confidentiality protection, nonsampling error, and definitions, see Selected Appendixes at &lt;www.census.gov/prod/cen2010/cph-1-a.pdf&gt;]

State County Place	Household population							Group quarters population		
	Total	House- holder	Relationship to householder					Total	Institution- alized population	Non- institution- alized population
			Spouse	Child	Other relatives	Nonrelatives				
						Total	Unmarried partner			
<b>PLACE—Con.</b>										
Norway town, Orangeburg County.....	337	141	58	82	44	12	3	0	0	0
Oak Grove CDP, Lexington County.....	10,225	4,170	2,002	2,880	547	626	271	66	52	14
Oakland CDP, Sumter County.....	1,232	505	215	362	81	69	26	0	0	0
Olanta town, Florence County.....	563	224	97	162	57	23	11	0	0	0
Olar town, Bamberg County.....	257	123	51	53	19	11	5	0	0	0
Orangeburg city, Orangeburg County.....	11,204	4,945	1,321	3,045	1,022	871	319	2,760	551	2,209
Oswego CDP, Sumter County.....	84	37	20	23	2	2	2	0	0	0
Pacolet town, Spartanburg County.....	2,227	962	416	569	198	82	42	8	0	8
Pageland town, Chesterfield County.....	2,686	1,053	391	807	246	189	65	74	50	24
Pamplico town, Florence County.....	1,218	455	191	389	150	33	15	8	0	8
Parker CDP, Greenville County.....	11,297	4,263	1,576	3,370	1,216	872	401	134	122	12
Parksville town, McCormick County.....	117	56	29	23	5	4	2	0	0	0
Patrick town, Chesterfield County.....	351	163	63	72	35	18	13	0	0	0
Pawleys Island town, Georgetown County....	103	58	31	6	4	4	1	0	0	0
Paxville town, Clarendon County.....	185	69	34	60	14	8	5	0	0	0
Peak town, Newberry County.....	64	29	15	15	2	3	2	0	0	0
Pelion town, Lexington County.....	640	219	129	235	22	35	13	34	0	34
Pelzer town, Anderson County.....	89	33	22	26	6	2	0	0	0	0
Pendleton town, Anderson County.....	2,964	1,412	504	685	150	213	78	0	0	0
Perry town, Aiken County.....	233	88	34	77	18	16	13	0	0	0
Pickens city, Pickens County.....	2,903	1,246	504	857	167	129	66	223	223	0
Piedmont CDP.....	5,018	1,961	988	1,435	376	258	139	85	85	0
Anderson County (part).....	3,286	1,269	698	956	212	151	83	85	85	0
Greenville County (part).....	1,732	692	290	479	164	107	56	0	0	0
Pine Ridge town, Lexington County.....	2,064	793	473	599	120	79	43	0	0	0
Pinewood town, Sumter County.....	538	232	75	170	47	14	7	0	0	0
Pinopolis CDP, Berkeley County.....	948	399	268	210	46	25	13	0	0	0
Plum Branch town, McCormick County.....	82	35	20	21	4	2	1	0	0	0
Pomaria town, Newberry County.....	179	64	31	55	24	5	1	0	0	0
Port Royal town, Beaufort County.....	7,119	3,029	1,324	2,004	306	456	173	3,559	0	3,559
Powdersville CDP, Anderson County.....	7,618	2,827	1,702	2,395	426	268	123	0	0	0
Princeton CDP, Laurens County.....	62	22	15	21	4	0	0	0	0	0
Privateer CDP, Sumter County.....	2,349	829	455	721	228	116	58	0	0	0
Promised Land CDP, Greenwood County....	511	186	94	162	59	10	8	0	0	0
Prosperity town, Newberry County.....	1,150	452	192	344	107	55	27	30	0	30
Quincy town, Florence County.....	932	370	189	252	87	34	17	0	0	0
Ravenel town, Charleston County.....	2,465	901	415	721	281	147	66	0	0	0
Red Bank CDP, Lexington County.....	9,609	3,712	1,899	2,932	527	539	286	8	8	0
Red Hill CDP, Horry County.....	13,219	5,443	2,641	3,054	754	1,327	378	4	0	4
Reevesville town, Dorchester County.....	196	84	45	47	12	8	5	0	0	0
Reidville town, Spartanburg County.....	601	238	130	177	40	16	7	0	0	0
Rembert CDP, Sumter County.....	306	108	42	82	56	18	11	0	0	0
Richburg town, Chester County.....	275	112	44	71	33	15	10	0	0	0
Ridgeland town, Jasper County.....	2,560	919	338	810	310	183	74	1,476	1,452	24
Ridge Spring town, Saluda County.....	737	301	113	209	92	22	9	0	0	0
Ridgeville town, Dorchester County.....	594	211	103	186	70	24	13	1,385	1,385	0
Ridgeway town, Fairfield County.....	319	137	63	90	19	10	6	0	0	0
Riverview CDP, York County.....	681	274	140	190	37	40	18	0	0	0
Rock Hill city, York County.....	63,149	25,966	9,883	18,410	4,533	4,357	1,904	3,005	612	2,393
Rockville town, Charleston County.....	134	65	42	21	4	2	2	0	0	0
Roebuck CDP, Spartanburg County.....	2,200	833	459	639	163	106	55	0	0	0
Rowesville town, Orangeburg County.....	300	113	46	99	34	8	6	4	0	4
Ruby town, Chesterfield County.....	360	148	74	100	24	14	9	0	0	0
Russellville CDP, Berkeley County.....	488	173	76	158	64	17	9	0	0	0
St. Andrews CDP, Richland County.....	20,392	9,749	2,190	5,243	1,482	1,728	843	101	0	101
St. George town, Dorchester County.....	1,783	771	276	534	132	70	50	301	301	0
St. Matthews town, Calhoun County.....	1,899	818	287	540	198	56	26	122	106	16
St. Stephen town, Berkeley County.....	1,613	655	226	537	130	65	39	84	84	0
Salem town, Oconee County.....	135	60	30	30	8	7	3	0	0	0
Salley town, Aiken County.....	398	162	61	112	40	23	17	0	0	0
Saluda town, Saluda County.....	3,559	1,240	420	1,114	423	362	57	6	0	6
Sangaree CDP, Berkeley County.....	8,216	2,893	1,538	2,754	587	444	200	4	0	4
Sans Souci CDP, Greenville County.....	7,863	3,247	1,209	2,125	662	620	242	6	4	2
Santee town, Orangeburg County.....	961	425	128	254	111	43	18	0	0	0
Saxon CDP, Spartanburg County.....	2,982	1,102	346	860	442	232	126	442	0	442
Scotia town, Hampton County.....	215	71	35	67	33	9	6	0	0	0
Scranton town, Florence County.....	845	318	118	273	99	37	23	87	87	0
Seabrook Island town, Charleston County....	1,714	917	627	105	26	39	22	0	0	0
Sellers town, Marion County.....	219	93	20	67	27	12	8	0	0	0
Seneca city, Oconee County.....	7,963	3,511	1,416	2,127	501	408	187	139	0	139
Seven Oaks CDP, Lexington County.....	15,027	6,467	2,776	4,015	807	962	414	117	117	0

Table 10.

**Household Relationship and Group Quarters Population: 2010—Con.**

[For information on confidentiality protection, nonsampling error, and definitions, see Selected Appendixes at &lt;www.census.gov/prod/cen2010/cph-1-a.pdf&gt;]

State County Place	Household population							Group quarters population		
	Total	House- holder	Relationship to householder					Total	Institution- alized population	Non- institution- alized population
			Spouse	Child	Other relatives	Nonrelatives				
						Total	Unmarried partner			
<b>PLACE—Con.</b>										
Sharon town, York County.....	494	185	105	133	38	33	16	0	0	0
Shell Point CDP, Beaufort County.....	2,336	872	456	717	139	152	56	0	0	0
Shiloh CDP, Sumter County.....	214	78	34	67	25	10	6	0	0	0
Silverstreet town, Newberry County.....	162	68	31	38	20	5	4	0	0	0
Simpsonville city, Greenville County.....	18,062	7,040	3,732	5,602	917	771	375	176	172	4
Six Mile town, Pickens County.....	675	277	157	187	33	21	13	0	0	0
Slater-Marietta CDP, Greenville County.....	2,121	815	402	576	200	128	67	55	42	13
Smooks town, Colleton County.....	126	54	24	34	8	6	1	0	0	0
Smyrna town.....	45	22	9	11	1	2	2	0	0	0
Cherokee County (part).....	0	0	0	0	0	0	0	0	0	0
York County (part).....	45	22	9	11	1	2	2	0	0	0
Snelling town, Barnwell County.....	274	106	56	79	19	14	4	0	0	0
Socastee CDP, Horry County.....	19,867	7,959	3,639	5,144	1,258	1,867	815	85	85	0
Society Hill town, Darlington County.....	563	229	95	155	54	30	16	0	0	0
South Congaree town, Lexington County.....	2,306	918	449	619	176	144	72	0	0	0
Southern Shops CDP, Spartanburg County..	3,245	1,055	439	1,049	462	240	113	522	522	0
South Sumter CDP, Sumter County.....	2,411	886	237	797	377	114	51	0	0	0
Spartanburg city, Spartanburg County.....	34,524	15,184	4,581	10,276	2,747	1,736	917	2,489	302	2,187
Springdale CDP, Lancaster County.....	2,574	972	358	753	318	173	103	0	0	0
Springdale town, Lexington County.....	2,621	1,151	568	623	155	124	62	15	0	15
Springfield town, Orangeburg County.....	524	228	100	136	39	21	8	0	0	0
Starr town, Anderson County.....	173	68	40	49	7	9	6	0	0	0
Startex CDP, Spartanburg County.....	859	339	137	258	80	45	19	0	0	0
Stateburg CDP, Sumter County.....	1,380	543	383	342	63	49	26	0	0	0
Stuckey town, Williamsburg County.....	245	88	31	78	44	4	3	0	0	0
Sullivan's Island town, Charleston County....	1,791	765	415	476	28	107	24	0	0	0
Summerton town, Clarendon County.....	1,000	449	124	295	99	33	19	0	0	0
Summerville town.....	43,074	16,866	8,255	13,376	2,352	2,225	1,099	318	251	67
Berkeley County (part).....	3,643	1,414	749	1,059	191	230	115	0	0	0
Charleston County (part).....	1,010	433	217	240	56	64	42	0	0	0
Dorchester County (part).....	38,421	15,019	7,289	12,077	2,105	1,931	942	318	251	67
Summit town, Lexington County.....	402	146	93	128	20	15	7	0	0	0
Sumter city, Sumter County.....	38,734	15,633	6,103	12,031	3,116	1,851	759	1,790	364	1,426
Surfside Beach town, Horry County.....	3,837	1,866	826	692	157	296	126	0	0	0
Swansea town, Lexington County.....	827	351	113	237	78	28	25	0	0	0
Sycamore town, Allendale County.....	180	79	35	43	15	8	3	0	0	0
Tatum town, Marlboro County.....	75	32	15	22	2	4	4	0	0	0
Taylors CDP, Greenville County.....	21,569	8,632	4,327	6,361	1,246	1,003	462	48	44	4
Tega Cay city, York County.....	7,620	2,752	1,981	2,507	188	192	112	0	0	0
Tigerville CDP, Greenville County.....	113	40	26	35	9	3	1	1,199	0	1,199
Timmonsville town, Florence County.....	2,318	867	260	738	345	108	64	2	0	2
Travelers Rest city, Greenville County.....	4,518	1,740	861	1,461	276	180	101	58	58	0
Trenton town, Edgefield County.....	196	98	44	46	6	2	1	0	0	0
Troy town, Greenwood County.....	93	42	23	24	4	0	0	0	0	0
Turbeville town, Clarendon County.....	743	301	117	226	66	33	18	23	19	4
Ulmer town, Allendale County.....	88	42	16	24	6	0	0	0	0	0
Union city, Union County.....	8,250	3,690	1,139	2,326	757	338	201	143	93	50
Utica CDP, Oconee County.....	1,489	582	235	414	155	103	53	0	0	0
Valley Falls CDP, Spartanburg County.....	5,431	2,450	745	1,203	287	746	135	868	86	782
Vance town, Orangeburg County.....	170	62	25	59	21	3	2	0	0	0
Varnville town, Hampton County.....	2,092	800	311	702	199	80	49	70	56	14
Wade Hampton CDP, Greenville County.....	20,563	9,102	4,077	5,167	1,098	1,119	441	59	0	59
Wagener town, Aiken County.....	777	300	104	241	95	37	23	20	0	20
Walhalla city, Oconee County.....	4,102	1,625	678	1,329	271	199	98	161	161	0
Wallace CDP, Marlboro County.....	881	362	155	243	85	36	15	11	0	11
Walterboro city, Colleton County.....	5,261	2,210	716	1,628	465	242	121	137	124	13
Ward town, Saluda County.....	91	43	18	18	5	7	4	0	0	0
Ware Place CDP, Greenville County.....	228	96	51	57	17	7	5	0	0	0
Ware Shoals town.....	2,097	880	345	567	207	98	60	73	0	73
Abbeville County (part).....	468	209	99	106	39	15	9	42	0	42
Greenwood County (part).....	1,629	671	246	461	168	83	51	31	0	31
Laurens County (part).....	0	0	0	0	0	0	0	0	0	0
Warrenville CDP, Aiken County.....	1,233	548	218	298	97	72	32	0	0	0
Waterloo town, Laurens County.....	166	72	25	37	19	13	7	0	0	0
Watts Mills CDP, Laurens County.....	1,635	564	221	566	167	117	63	0	0	0
Wedgefield CDP, Sumter County.....	1,615	583	298	512	147	75	41	0	0	0
Welcome CDP, Greenville County.....	6,668	2,623	1,020	1,926	699	400	182	0	0	0
Wellford city, Spartanburg County.....	2,346	969	347	687	214	129	58	32	22	10
West Columbia city, Lexington County.....	14,811	6,645	2,240	3,209	1,115	1,602	466	177	86	91
Westminster city, Oconee County.....	2,418	1,035	431	687	172	93	54	0	0	0

Table 10.

**Household Relationship and Group Quarters Population: 2010—Con.**

[For information on confidentiality protection, nonsampling error, and definitions, see Selected Appendixes at &lt;www.census.gov/prod/cen2010/cph-1-a.pdf&gt;]

State County Place	Household population							Group quarters population		
	Total	House- holder	Relationship to householder					Total	Institution- alized population	Non- institution- alized population
			Spouse	Child	Other relatives	Nonrelatives				
						Total	Unmarried partner			
<b>PLACE—Con.</b>										
West Pelzer town, Anderson County.....	880	384	156	230	67	43	26	0	0	0
West Union town, Oconee County.....	291	131	57	73	13	17	9	0	0	0
Whitmire town, Newberry County.....	1,441	597	211	418	142	73	53	0	0	0
Wilkinson Heights CDP, Orangeburg County	2,490	995	205	702	364	224	68	3	0	3
Williams town, Colleton County.....	117	45	22	20	25	5	3	0	0	0
Williamston town, Anderson County.....	3,930	1,608	703	1,116	337	166	87	4	0	4
Wilmington CDP, McCormick County.....	142	61	21	35	21	4	3	0	0	0
Williston town, Barnwell County.....	3,070	1,308	444	945	238	135	81	69	50	19
Windsor town, Aiken County.....	121	42	26	39	14	0	0	0	0	0
Winnsboro town, Fairfield County.....	3,502	1,497	463	1,035	339	168	95	48	0	48
Winnsboro Mills CDP, Fairfield County.....	1,886	726	233	588	215	124	76	12	0	12
Woodfield CDP, Richland County.....	9,127	3,538	1,223	2,747	917	702	264	176	172	4
Woodford town, Orangeburg County.....	185	73	25	57	21	9	5	0	0	0
Woodruff city, Spartanburg County.....	3,888	1,550	563	1,180	397	198	111	202	137	65
Yemassee town.....	1,027	398	148	347	95	39	21	0	0	0
Beaufort County (part).....	119	52	6	51	8	2	1	0	0	0
Hampton County (part).....	908	346	142	296	87	37	20	0	0	0
York city, York County.....	7,505	2,925	1,025	2,362	775	418	231	231	221	10





Table 11.  
**Housing Occupancy and Tenure: 2010—Con.**

[For information on confidentiality protection, nonsampling error, and definitions, see Selected Appendixes at <[www.census.gov/prod/cen2010/cph-1-a.pdf](http://www.census.gov/prod/cen2010/cph-1-a.pdf)>]

State County County Subdivision Place	Total housing units	Occupied housing units						Vacant housing units				
		Total	Owner occupied		Renter occupied	Average household size		Total	For seasonal, recrea- tional, or occasional use	Vacancy rate		
			Number	Percent of occupied housing units		Owner- occupied units	Renter- occupied units			Available housing	Home- owner	Rental
Calhoun County.....	7,340	6,080	4,783	78.7	1,297	2.49	2.38	1,260	383	3.0	1.4	8.7
Cameron CCD.....	1,380	1,040	853	82.0	187	2.43	2.24	340	171	4.6	2.3	14.2
Cameron town.....	209	167	141	84.4	26	2.45	2.85	42	8	5.0	2.0	18.8
Fort Motte-Lone Star CCD.....	565	415	329	79.3	86	2.24	2.41	150	61	2.3	0.6	8.5
St. Matthews CCD.....	2,837	2,417	1,753	72.5	664	2.50	2.41	420	77	3.5	1.5	8.6
St. Matthews town.....	964	818	517	63.2	301	2.33	2.31	146	8	4.6	2.8	7.6
Sandy Run-Staley Crossroads CCD.....	2,558	2,208	1,848	83.7	360	2.56	2.41	350	74	1.9	1.0	5.9
Charleston County.....	169,984	144,309	87,068	60.3	57,241	2.41	2.27	25,675	7,462	8.3	3.2	15.2
Charleston Central CCD.....	16,527	13,857	5,005	36.1	8,852	2.12	2.10	2,670	672	8.3	7.0	9.1
Charleston city (part).....	16,526	13,856	5,005	36.1	8,851	2.12	2.10	2,670	672	8.3	7.0	9.1
Edisto Island CCD.....	1,145	774	628	81.1	146	2.30	2.97	371	267	3.5	3.2	4.5
James Island CCD.....	19,538	16,970	11,395	67.1	5,575	2.32	2.10	2,568	756	7.1	2.5	15.3
Charleston city (part).....	9,048	8,152	4,782	58.7	3,370	2.31	1.99	896	102	6.6	2.4	11.9
Folly Beach city.....	2,432	1,363	803	58.9	560	1.97	1.85	1,069	550	25.5	5.7	42.6
Johns Island CCD.....	6,672	5,936	4,459	75.1	1,477	2.51	2.61	736	147	4.8	4.1	6.8
Charleston city (part).....	2,395	2,116	1,484	70.1	632	2.51	2.25	279	48	7.2	6.7	8.5
Hollywood town (part).....	8	7	6	85.7	1	2.83	2.00	1	0	0.0	0.0	0.0
Kiawah Island town (part).....	0	0	0	(X)	0	0.00	0.00	0	0	(X)	(X)	(X)
Kiawah Island-Seabrook Island CCD.....	5,603	1,742	1,609	92.4	133	1.93	1.99	3,861	2,247	44.7	3.4	86.8
Kiawah Island town (part).....	3,368	813	773	95.1	40	2.00	2.08	2,555	1,274	56.7	2.4	90.6
Seabrook Island town.....	2,203	917	826	90.1	91	1.86	1.95	1,286	954	24.7	4.3	74.0
McClellanville CCD.....	2,369	1,937	1,644	84.9	293	2.56	2.27	432	185	2.9	2.1	7.3
Awendaw town (part).....	535	479	405	84.6	74	2.60	2.19	56	22	2.6	1.7	7.5
McClellanville town.....	318	225	195	86.7	30	2.24	2.07	93	70	5.1	4.4	9.1
Mount Pleasant town (part).....	1	1	1	100.0	0	3.00	0.00	0	0	0.0	0.0	(X)
Mount Pleasant CCD.....	38,281	32,298	23,617	73.1	8,681	2.54	2.12	5,983	2,496	7.9	3.0	19.0
Awendaw town (part).....	27	26	17	65.4	9	3.06	3.00	1	0	3.7	5.6	0.0
Charleston city (part).....	0	0	0	(X)	0	0.00	0.00	0	0	(X)	(X)	(X)
Isle of Palms city.....	4,274	1,828	1,481	81.0	347	2.25	2.29	2,446	1,229	38.7	4.2	75.7
Mount Pleasant town (part).....	30,673	27,741	20,141	72.6	7,600	2.55	2.10	2,932	927	5.2	3.1	10.3
Sullivan's Island town.....	1,054	765	558	72.9	207	2.47	1.99	289	221	4.4	1.6	11.9
North Charleston CCD.....	38,786	33,807	15,276	45.2	18,531	2.41	2.58	4,979	161	9.6	3.7	14.0
Goose Creek city (part).....	1	1	1	100.0	0	5.00	0.00	0	0	0.0	0.0	(X)
Ladson CDP (part).....	1,055	985	665	67.5	320	2.72	3.48	70	3	3.2	2.8	4.2
Lincolnton town (part).....	459	430	237	55.1	193	2.63	2.64	29	2	3.6	0.8	6.8
North Charleston city (part).....	34,704	30,120	12,931	42.9	17,189	2.38	2.55	4,584	144	10.1	3.8	14.3
Summerville town (part).....	479	433	349	80.6	84	2.28	2.55	46	2	5.2	4.1	9.7
Ravenel-Hollywood CCD.....	5,886	5,098	4,188	82.1	910	2.57	2.61	788	186	4.0	2.1	12.0
Hollywood town (part).....	2,024	1,801	1,485	82.5	316	2.59	2.64	223	37	4.4	2.5	12.2
Meggett town.....	636	530	473	89.2	57	2.34	2.12	106	50	1.8	1.6	3.4
Ravenel town.....	1,006	901	690	76.6	211	2.66	2.98	105	4	4.8	2.1	12.8
Wadmalaw Island CCD.....	1,324	1,099	948	86.3	151	2.54	2.08	225	106	3.0	2.1	7.9
Charleston city (part).....	0	0	0	(X)	0	0.00	0.00	0	0	(X)	(X)	(X)
Rockville town.....	96	65	53	81.5	12	2.04	2.17	31	22	7.1	5.4	14.3
West Ashley CCD.....	33,853	30,791	18,299	59.4	12,492	2.34	2.05	3,062	239	6.3	2.5	11.5
Charleston city (part).....	27,523	24,851	13,763	55.4	11,088	2.31	2.01	2,672	207	7.1	2.7	20.0
Hollywood town (part).....	0	0	0	(X)	0	0.00	0.00	0	0	(X)	(X)	(X)
Cherokee County.....	23,997	21,519	14,833	68.9	6,686	2.57	2.47	2,478	165	4.7	2.0	10.3
Blacksburg CCD.....	4,282	3,789	2,747	72.5	1,042	2.52	2.63	493	34	4.1	1.5	10.4
Blacksburg town.....	877	747	398	53.3	349	2.45	2.50	130	7	5.8	2.7	9.1
Smyrna town (part).....	0	0	0	(X)	0	0.00	0.00	0	0	(X)	(X)	(X)
Gaffney CCD.....	14,904	13,351	8,733	65.4	4,618	2.57	2.40	1,553	79	5.5	2.5	10.6
East Gaffney CDP.....	1,407	1,218	717	58.9	501	2.50	2.50	189	6	8.3	4.2	13.5
Gaffney city.....	5,784	5,044	2,707	53.7	2,337	2.44	2.24	740	25	7.8	4.2	11.8
Macedonia CCD.....	3,232	2,955	2,292	77.6	663	2.62	2.56	277	31	2.8	0.9	8.9
Chesnee city (part).....	36	34	1	2.9	33	2.00	2.06	2	2	0.0	0.0	0.0
Sarat CCD.....	1,579	1,424	1,061	74.5	363	2.55	2.70	155	21	3.1	0.7	9.5
Chester County.....	14,701	12,876	9,563	74.3	3,313	2.52	2.65	1,825	284	3.9	2.1	8.8
Chester CCD.....	7,901	6,935	4,810	69.4	2,125	2.51	2.66	966	103	4.7	2.4	9.5
Chester city.....	2,596	2,172	1,201	55.3	971	2.48	2.60	424	15	8.7	4.5	13.3
Eureka Mill CDP.....	676	568	377	66.4	191	2.48	2.81	108	6	5.7	4.0	8.9
Gayle Mill CDP.....	395	356	171	48.0	185	2.41	2.71	39	0	5.0	0.6	8.8
Lowrys town.....	84	77	59	76.6	18	2.71	2.22	7	2	1.3	1.7	0.0
Chester West CCD.....	1,616	1,337	1,102	82.4	235	2.46	2.43	279	90	2.2	1.8	4.0
Fort Lawn CCD.....	2,192	2,010	1,638	81.5	372	2.59	2.74	182	28	2.8	1.4	8.3
Fort Lawn town.....	373	342	224	65.5	118	2.46	2.91	31	3	4.5	1.8	9.2
Great Falls CCD.....	2,175	1,836	1,400	76.3	436	2.49	2.66	339	57	4.1	2.3	9.4
Great Falls town.....	944	790	519	65.7	271	2.38	2.74	154	6	5.4	3.2	9.3
Richburg CCD.....	817	758	613	80.9	145	2.68	2.69	59	6	1.7	1.1	4.0
Richburg town.....	129	112	87	77.7	25	2.31	2.96	17	0	2.6	2.2	3.8
Chesterfield County.....	21,482	18,173	13,240	72.9	4,933	2.52	2.54	3,309	372	5.3	1.7	13.6
Cheraw CCD.....	6,584	5,744	3,873	67.4	1,871	2.45	2.45	840	75	4.4	1.8	9.3
Cheraw town.....	2,709	2,335	1,194	51.1	1,141	2.29	2.42	374	21	5.4	3.2	7.7
Chesterfield CCD.....	3,511	2,945	2,329	79.1	616	2.42	2.43	566	60	3.8	1.6	11.2
Chesterfield town.....	687	578	374	64.7	204	2.18	2.57	109	13	6.1	4.1	9.7
Ruby town (part).....	3	3	3	100.0	0	2.00	0.00	0	0	0.0	0.0	(X)
Jefferson CCD.....	1,934	1,574	1,188	75.5	386	2.68	2.58	360	35	5.9	2.0	16.2

Table 11.  
**Housing Occupancy and Tenure: 2010—Con.**

[For information on confidentiality protection, nonsampling error, and definitions, see Selected Appendixes at <www.census.gov/prod/cen2010/cph-1-a.pdf>]

State County County Subdivision Place	Total housing units	Occupied housing units						Vacant housing units				
		Total	Owner occupied		Renter occupied	Average household size		Total	For seasonal, recrea- tional, or occasional use	Vacancy rate		
			Number	Percent of occupied housing units		Owner- occupied units	Renter- occupied units			Available housing	Home- owner	Rental
Chesterfield County—Con.												
Jefferson CCD—Con.												
Jefferson town.....	335	295	204	69.2	91	2.43	2.70	40	1	2.9	0.5	8.0
McBee CCD.....	1,222	1,060	853	80.5	207	2.57	2.61	162	30	2.9	1.4	8.6
McBee town.....	400	345	262	75.9	83	2.42	2.77	55	5	3.9	2.2	8.7
Mount Croghan CCD.....	1,408	1,122	881	78.5	241	2.51	2.46	286	41	6.6	1.3	21.7
Mount Croghan town.....	84	75	61	81.3	14	2.62	2.50	9	0	3.8	3.1	6.3
Ruby town (part).....	183	145	119	82.1	26	2.53	2.04	38	3	7.1	4.8	16.1
Pageland CCD.....	4,383	3,620	2,370	65.5	1,250	2.60	2.81	763	57	8.8	1.8	19.6
Pageland town.....	1,246	1,053	571	54.2	482	2.46	2.66	193	13	8.4	3.0	14.0
Patrick CCD.....	2,440	2,108	1,746	82.8	362	2.55	2.27	332	74	3.2	1.5	10.8
Patrick town.....	186	163	129	79.1	34	2.16	2.15	23	1	7.8	7.7	8.1
Clarendon County.....												
Alcolu CCD.....	998	825	618	74.6	3,330	2.52	2.59	4,335	2,261	5.2	3.7	9.3
Alcolu CDP.....	207	165	109	66.1	207	2.71	2.85	173	21	3.6	1.7	8.7
Manning CCD.....	7,906	5,579	3,937	70.6	1,642	2.41	2.58	2,327	1,466	6.4	5.9	7.6
Manning city.....	1,902	1,684	904	53.7	780	2.39	2.36	218	19	4.5	4.0	5.0
Manning East CCD.....	1,287	1,106	918	83.0	188	2.69	2.74	181	26	1.8	1.2	5.0
Paxville CCD.....	1,096	955	747	78.2	208	2.58	2.77	141	24	3.1	0.7	11.1
Paxville town.....	85	69	51	73.9	18	2.65	2.78	16	2	5.5	1.9	14.3
Sardinia CCD.....	757	655	541	82.6	114	2.93	2.68	102	11	2.2	1.5	5.8
Summertown CCD.....	3,942	2,675	2,056	76.9	619	2.39	2.46	1,267	694	6.9	4.3	14.5
Summertown town.....	531	449	273	60.8	176	2.26	2.17	82	18	5.1	2.5	8.8
Turbeville CCD.....	1,481	1,337	985	73.7	352	2.68	2.46	144	19	3.3	0.8	9.5
Turbeville town.....	343	301	167	55.5	134	2.57	2.34	42	5	5.1	2.3	7.9
Colleton County.....												
Cottageville CCD.....	19,901	15,131	11,349	75.0	3,782	2.53	2.59	4,770	1,433	11.0	2.3	29.7
Cottageville town.....	2,760	2,305	1,923	83.4	382	2.56	2.52	455	176	2.8	1.8	7.5
Green Pond CCD.....	363	313	244	78.0	69	2.43	2.46	50	16	4.6	3.6	8.0
Edisto Beach town.....	3,110	851	718	84.4	133	2.26	2.26	2,259	889	58.7	3.5	89.7
Jacksonboro CDP.....	2,181	232	208	89.7	24	1.75	2.08	1,949	702	83.6	7.9	97.6
Hendersonville CCD.....	235	192	156	81.3	36	2.48	2.53	43	16	1.0	0.6	2.6
Walterboro city (part).....	2,814	2,351	1,688	71.8	663	2.57	2.44	463	117	4.4	1.5	11.3
Lodge CCD.....	350	296	36	12.2	260	2.42	2.41	54	5	13.5	5.3	14.5
Islandton CDP.....	875	689	570	82.7	119	2.49	2.46	186	38	3.4	1.7	10.5
Lodge town.....	40	35	31	88.6	4	2.03	1.75	5	0	0.0	0.0	0.0
Smoaks CCD.....	75	53	41	77.4	12	1.98	3.25	22	2	8.6	8.9	7.7
Smoaks town.....	815	687	537	78.2	150	2.68	2.68	128	20	2.3	1.5	5.1
Williams town.....	66	54	43	79.6	11	2.28	2.55	12	1	3.6	2.3	8.3
Walterboro CCD.....	52	45	33	73.3	12	2.76	2.17	7	1	0.0	0.0	0.0
Walterboro city (part).....	9,527	8,248	5,913	71.7	2,335	2.53	2.66	1,279	193	4.8	2.6	10.0
Darlington County.....	2,229	1,914	1,161	60.7	753	2.31	2.48	315	21	6.9	4.3	10.8
Darlington CCD.....												
Darlington city.....	30,297	26,531	19,000	71.6	7,531	2.52	2.58	3,766	345	5.3	2.4	11.7
Hartsville CCD.....	11,573	10,264	7,022	68.4	3,242	2.49	2.61	1,309	104	5.4	2.4	11.4
Lydia CDP.....	2,994	2,636	1,376	52.2	1,260	2.24	2.40	358	16	5.5	3.4	7.7
Lake Swamp CCD.....	8,699	7,526	5,113	67.9	2,413	2.46	2.44	1,173	123	6.4	3.9	11.2
Lamar CCD.....	3,643	3,025	1,569	51.9	1,456	2.32	2.34	618	83	9.3	8.6	9.9
Lamar town.....	302	251	207	82.5	44	2.54	2.66	51	6	4.5	3.2	10.0
North Hartsville CCD.....	1,959	1,736	1,394	80.3	342	2.59	2.69	223	27	4.2	1.6	13.6
North Hartsville city (part).....	1,541	1,357	1,035	76.3	322	2.56	2.78	184	14	3.2	1.4	7.7
Society Hill CCD.....	452	394	300	76.1	94	2.46	2.67	58	2	4.6	1.3	13.5
Society Hill town.....	4,929	4,339	3,425	78.9	914	2.58	2.62	590	55	4.1	1.3	13.3
North Hartsville CDP.....	61	56	48	85.7	8	1.94	2.25	5	0	3.3	1.9	11.1
Society Hill CDP.....	1,392	1,243	942	75.8	301	2.64	2.55	149	10	3.1	1.7	7.0
Dillon County.....	1,596	1,309	1,011	77.2	298	2.72	2.92	287	22	5.0	1.2	15.8
Dillon CCD.....	303	229	169	73.8	60	2.48	2.40	74	4	7.1	2.3	17.7
Dillon CCD.....												
Dillon city.....	13,742	11,923	7,908	66.3	4,015	2.62	2.72	1,819	153	5.1	1.9	10.8
Hamer CCD.....	4,564	4,004	2,187	54.6	1,817	2.50	2.73	560	45	5.5	2.5	8.9
Lake View CCD.....	2,916	2,592	1,333	51.4	1,259	2.39	2.64	324	29	5.3	3.0	7.6
Lake View town.....	2,446	2,155	1,483	68.8	672	2.75	2.90	291	17	5.3	1.3	13.1
Latta CCD.....	2,021	1,733	1,316	75.9	417	2.44	2.37	288	34	3.7	1.6	9.5
Latta town.....	408	345	215	62.3	130	2.24	2.03	63	15	5.5	3.6	8.5
Little Rock CCD.....	3,332	2,862	2,022	70.6	840	2.63	2.60	470	38	5.3	2.3	11.8
Lincolnton town (part).....	648	560	381	68.0	179	2.52	2.34	88	11	2.7	2.8	2.7
Dorchester County.....	1,379	1,169	900	77.0	269	2.91	3.15	210	19	4.6	0.8	15.6
Dorchester County.....												
Harleyville CCD.....	55,186	50,259	36,073	71.8	14,186	2.70	2.63	4,927	416	5.2	2.7	11.0
Harleyville town.....	2,601	2,268	1,840	81.1	428	2.52	2.50	333	49	1.3	0.6	4.2
Reevesville CCD.....	316	274	173	63.1	101	2.35	2.61	42	9	2.8	0.6	6.5
Ridgeville CCD.....	1,235	1,016	860	84.6	156	2.55	2.39	219	54	1.9	0.7	8.1
Ridgeville town.....	102	84	75	89.3	9	2.32	2.44	18	0	0.0	0.0	0.0
St. George CCD.....	1,935	1,725	1,401	81.2	324	2.66	2.95	210	37	2.4	0.6	9.2
St. George town.....	241	211	149	70.6	62	2.66	3.19	30	2	3.7	0.0	11.4
Summersville CCD.....	2,300	2,005	1,476	73.6	529	2.39	2.43	295	32	2.7	1.8	5.4
Summersville town (part).....	0	0	0	(X)	0	0.00	0.00	0	0	(X)	(X)	(X)
Summersville town.....	883	771	443	57.5	328	2.29	2.34	112	8	4.3	3.0	6.0
Lincolnton town (part).....	47,115	43,245	30,496	70.5	12,749	2.73	2.63	3,870	244	5.7	3.0	11.5
Lincolnton town.....	1	0	0	(X)	0	0.00	0.00	1	0	(X)	(X)	(X)

Table 11.  
**Housing Occupancy and Tenure: 2010—Con.**

[For information on confidentiality protection, nonsampling error, and definitions, see Selected Appendixes at <www.census.gov/prod/cen2010/cph-1-a.pdf>]

State County County Subdivision Place	Occupied housing units							Vacant housing units				
	Total housing units	Total	Owner occupied		Renter occupied	Average household size		Total	For seasonal, recreational, or occasional use	Vacancy rate		
			Number	Percent of occupied housing units		Owner-occupied units	Renter-occupied units			Available housing	Home-owner	Rental
Dorchester County—Con.												
Summerville CCD—Con.												
North Charleston city (part).....	7,514	6,795	4,742	69.8	2,053	2.84	2.72	719	63	7.6	5.2	12.6
Summerville town (part).....	16,569	15,019	9,607	64.0	5,412	2.64	2.41	1,550	78	6.7	2.7	13.2
Edgefield County.....	10,559	9,348	7,112	76.1	2,236	2.59	2.48	1,211	241	3.1	1.5	8.0
Edgefield CCD.....	2,975	2,587	1,847	71.4	740	2.45	2.32	388	85	3.6	1.7	7.8
Edgefield town.....	1,227	1,099	554	50.4	545	2.27	2.20	128	8	4.7	2.1	7.2
Johnston CCD.....	2,022	1,757	1,117	63.6	640	2.55	2.63	265	31	4.4	2.2	8.0
Johnston town.....	1,075	954	557	58.4	397	2.45	2.52	121	9	5.7	2.4	10.1
Pleasant Lane CCD.....	441	356	317	89.0	39	2.48	2.21	85	42	1.4	0.9	4.9
Southeast Edgefield CCD.....	3,762	3,459	2,915	84.3	544	2.73	2.42	303	46	2.1	1.2	6.7
Murphys Estates CDP.....	541	504	426	84.5	78	2.98	2.18	37	2	1.7	0.5	8.2
North Augusta city (part).....	43	43	41	95.3	2	2.93	2.00	0	0	0.0	0.0	0.0
Trenton CCD.....	1,359	1,189	916	77.0	273	2.50	2.69	170	37	3.8	1.2	11.7
Trenton town.....	106	98	66	67.3	32	1.95	2.09	8	2	2.0	0.0	5.9
Fairfield County.....	11,681	9,419	6,989	74.2	2,430	2.50	2.50	2,262	776	4.9	2.0	12.3
Monticello-Salem Crossroads CCD.....	1,079	836	672	80.4	164	2.64	2.62	243	78	4.2	1.3	14.2
Jenkinsville town.....	28	19	16	84.2	3	2.38	2.67	9	0	17.4	20.0	0.0
Ridgeway CCD.....	3,336	2,449	2,006	81.9	443	2.40	2.42	887	545	4.6	2.9	11.5
Blythewood town (part).....	32	31	29	93.5	2	2.90	5.00	1	0	0.0	0.0	0.0
Ridgeway town.....	156	137	97	70.8	40	2.48	1.95	19	0	4.2	3.0	7.0
Winnabow North CCD.....	1,844	1,559	1,309	84.0	250	2.53	2.65	285	83	1.9	1.1	6.0
Winnabow town (part).....	8	8	8	100.0	0	2.63	0.00	0	0	0.0	0.0	(X)
Winnabow South CCD.....	5,422	4,575	3,002	65.6	1,573	2.52	2.49	847	70	6.1	1.9	13.3
Winnabow town (part).....	1,802	1,489	822	55.2	667	2.31	2.38	313	10	9.5	3.4	16.0
Winnabow Mills CDP.....	882	726	362	49.9	364	2.56	2.64	156	1	11.0	2.7	18.0
Florence County.....	58,666	52,653	35,526	67.5	17,127	2.56	2.50	6,013	416	5.4	2.4	11.1
Coward CCD.....	1,661	1,504	1,193	79.3	311	2.66	2.67	157	34	2.5	2.0	4.3
Coward town.....	320	298	208	69.8	90	2.59	2.38	22	3	2.9	1.4	6.3
Danwood CCD.....	6,223	5,657	4,671	82.6	986	2.66	2.71	566	43	4.0	1.9	12.6
Florence city (part).....	916	856	778	90.9	78	2.73	3.21	60	3	4.9	4.5	8.2
Florence CCD.....	30,725	27,701	17,022	61.4	10,679	2.48	2.37	3,024	112	6.5	2.9	11.8
Florence city (part).....	15,243	13,653	7,917	58.0	5,736	2.44	2.37	1,590	36	6.5	3.3	10.6
Quincy town.....	400	370	310	83.8	60	2.53	2.45	30	4	4.4	2.5	13.0
Johnsonville CCD.....	2,692	2,387	1,811	75.9	576	2.66	3.02	305	45	3.5	0.9	10.9
Johnsonville city.....	636	561	434	77.4	127	2.61	2.69	75	2	6.0	1.6	18.5
Lake City-Scranton CCD.....	5,622	4,925	3,107	63.1	1,818	2.56	2.67	697	47	5.0	1.7	10.2
Lake City city.....	2,880	2,532	1,365	53.9	1,167	2.52	2.75	348	16	5.0	2.6	7.7
Scranton town.....	351	318	194	61.0	124	2.65	2.66	33	10	3.0	2.0	4.6
Olanda CCD.....	1,695	1,457	1,110	76.2	347	2.67	2.64	238	19	6.0	5.3	8.2
Olanda town.....	281	224	153	68.3	71	2.35	2.87	57	6	12.0	10.9	14.3
Pamplico CCD.....	7,198	6,533	4,870	74.5	1,663	2.60	2.68	665	88	3.1	1.4	7.9
Florence city (part).....	506	470	271	57.7	199	2.55	1.96	36	4	4.6	4.6	4.8
Pamplico town.....	497	455	264	58.0	191	2.41	3.04	42	8	2.8	1.1	5.0
Sardis CCD.....	1,248	1,101	841	76.4	260	2.63	2.96	147	15	4.3	1.3	12.9
Timmons town (part).....	0	0	0	(X)	0	0.00	0.00	0	0	(X)	(X)	(X)
Timmons CCD.....	1,602	1,388	901	64.9	487	2.66	2.65	214	13	5.3	2.8	9.6
Timmons town (part).....	1,019	867	471	54.3	396	2.68	2.67	152	10	6.3	4.5	8.3
Georgetown County.....	33,672	24,524	19,077	77.8	5,447	2.40	2.52	9,148	5,112	9.5	3.1	26.5
Andrews CCD.....	3,308	2,847	2,061	72.4	786	2.65	2.73	461	83	5.7	2.0	14.1
Andrews town (part).....	1,237	1,064	657	61.7	407	2.58	2.81	173	15	7.0	2.5	13.3
Georgetown CCD.....	8,836	7,568	5,257	69.5	2,311	2.51	2.66	1,268	314	5.5	3.0	10.6
Georgetown city.....	4,180	3,527	1,890	53.6	1,637	2.42	2.65	653	95	6.8	4.1	9.7
Plantersville CCD.....	1,381	1,146	962	83.9	184	2.61	2.41	235	87	2.0	0.2	10.6
Pleasant Hill-Folly Grove CCD.....	1,544	1,361	1,174	86.3	187	2.64	2.51	183	51	2.2	0.4	12.0
Sampit-North Santee CCD.....	1,627	1,401	1,164	83.1	237	2.79	2.83	226	47	2.8	1.7	8.0
Waccamaw Neck CCD.....	16,976	10,201	8,459	82.9	1,742	2.17	2.21	6,775	4,530	15.4	4.1	45.9
Murrells Inlet CDP.....	4,843	3,554	2,934	82.6	620	2.09	2.30	1,289	965	5.8	3.5	15.5
Pawleys Island town.....	528	58	50	86.2	8	1.80	1.63	470	236	80.1	15.3	96.6
Greenville County.....	195,462	176,531	119,039	67.4	57,492	2.55	2.36	18,931	1,757	5.8	3.0	11.2
Fountain Inn CCD.....	4,680	4,306	3,301	76.7	1,005	2.67	2.65	374	20	3.7	2.0	8.9
Fountain Inn city (part).....	2,393	2,180	1,561	71.6	619	2.65	2.56	213	11	4.2	1.9	9.7
Greenville CCD.....	117,867	105,758	64,173	60.7	41,585	2.48	2.30	12,109	666	6.9	3.4	11.8
Berea CDP.....	6,093	5,441	3,279	60.3	2,162	2.42	2.83	652	25	8.3	2.4	16.0
City View CDP.....	548	436	139	31.9	297	2.93	3.16	112	2	13.0	13.5	12.7
Dunean CDP.....	1,867	1,576	850	53.9	726	2.16	2.52	291	4	10.1	5.0	15.5
Five Forks CDP.....	4,805	4,630	4,311	93.1	319	3.05	3.13	175	16	2.2	2.1	3.0
Gantt CDP.....	6,018	5,316	3,152	59.3	2,164	2.56	2.84	702	22	8.4	2.8	15.5
Golden Grove CDP (part).....	117	98	80	81.6	18	2.33	3.00	19	0	10.1	7.0	21.7
Greenville city.....	29,418	25,599	11,614	45.4	13,985	2.21	1.97	3,819	190	9.2	5.7	11.9
Judson CDP.....	1,025	765	347	45.4	418	2.52	2.82	260	3	15.4	9.7	19.6
Mauldin city (part).....	9,927	9,356	6,324	67.6	3,032	2.52	2.22	571	46	4.1	2.8	6.7
Parker CDP.....	4,968	4,263	2,247	52.7	2,016	2.51	2.80	705	6	9.0	4.2	13.9
Sans Souci CDP.....	3,825	3,247	1,795	55.3	1,452	2.29	2.59	578	8	10.3	4.0	17.1
Taylors CDP (part).....	4,085	3,868	2,824	73.0	1,044	2.48	2.38	217	11	3.6	1.7	8.4
Travelers Rest city (part).....	319	301	243	80.7	58	2.80	1.95	18	2	2.9	3.1	1.7





Table 11.  
**Housing Occupancy and Tenure: 2010—Con.**

[For information on confidentiality protection, nonsampling error, and definitions, see Selected Appendixes at <www.census.gov/prod/cen2010/cph-1-a.pdf>]

State County County Subdivision Place	Total housing units	Occupied housing units						Vacant housing units				
		Total	Owner occupied		Renter occupied	Average household size		Total	For seasonal, recrea- tional, or occasional use	Vacancy rate		
			Number	Percent of occupied housing units		Owner- occupied units	Renter- occupied units			Available housing	Home- owner	Rental
Horry County—Con.												
Loris CCD—Con.												
Loris city.....	1,119	967	569	58.8	398	2.40	2.38	152	12	7.4	3.5	12.5
Myrtle Beach CCD.....	77,706	41,991	27,664	65.9	14,327	2.18	2.37	35,715	24,680	18.7	5.7	35.8
Garden City CDP.....	9,747	4,567	3,460	75.8	1,107	1.91	2.23	5,180	3,687	22.6	5.5	50.6
Myrtle Beach city (part).....	22,964	12,000	5,797	48.3	6,203	2.10	2.33	10,964	8,365	15.9	6.5	23.1
North Myrtle Beach city (part).....	0	0	0	(X)	0	0.00	0.00	0	0	(X)	(X)	(X)
Socastee CDP (part).....	8,171	6,854	4,035	58.9	2,819	2.42	2.52	1,317	382	9.2	4.5	15.2
Surfside Beach town.....	4,299	1,866	1,181	63.3	685	2.01	2.13	2,433	1,423	33.8	7.3	55.5
Jasper County.....	10,299	8,517	5,871	68.9	2,646	2.66	2.89	1,782	374	7.0	3.0	14.6
Grays-Tillman CCD.....	2,490	2,005	1,592	79.4	413	2.53	2.76	485	135	4.9	2.1	14.3
Ridgeland town (part).....	13	10	5	50.0	5	2.20	1.80	3	2	9.1	0.0	16.7
Hardeeville CCD.....	3,011	2,586	1,722	66.6	864	2.81	3.30	425	58	6.7	3.0	13.4
Hardeeville city (part).....	915	776	395	50.9	381	3.00	3.20	139	13	9.8	7.6	12.0
Ridgeland CCD.....	4,798	3,926	2,557	65.1	1,369	2.65	2.68	872	181	8.1	3.7	15.4
Hardeeville city (part).....	377	292	57	19.5	235	1.95	1.85	85	24	13.1	4.8	14.9
Ridgeland town (part).....	1,111	909	423	46.5	486	2.65	2.92	202	20	12.3	7.6	15.9
Kershaw County.....	27,478	23,928	18,749	78.4	5,179	2.55	2.59	3,550	1,101	3.7	2.3	8.5
Bethune CCD.....	1,179	999	831	83.2	168	2.49	2.57	180	19	4.4	1.8	15.2
Bethune town.....	191	147	128	87.1	19	2.23	2.53	44	4	7.0	5.9	13.6
Boykin CCD.....	1,307	1,155	960	83.1	195	2.56	2.70	152	30	2.9	0.8	12.1
Boykin CDP.....	41	35	28	80.0	7	2.86	2.86	6	3	0.0	0.0	0.0
Camden CCD.....	8,193	7,165	4,995	69.7	2,170	2.36	2.44	1,028	104	4.9	2.9	9.3
Camden city.....	3,544	2,967	2,017	68.0	950	2.28	2.23	577	62	7.2	4.4	12.7
Camden Northeast CCD.....	1,984	1,730	1,350	78.0	380	2.67	2.71	254	27	3.3	1.9	8.2
Elgin CCD.....	11,674	10,775	8,862	82.2	1,913	2.67	2.75	899	169	3.0	2.2	6.5
Elgin town.....	521	484	420	86.8	64	2.65	3.09	37	0	4.5	4.1	6.9
Lugoff CDP.....	3,017	2,861	2,317	81.0	544	2.61	2.54	156	9	2.0	1.7	3.7
Mount Pisgah CCD.....	1,266	1,114	894	80.3	220	2.52	2.52	152	9	2.7	1.0	9.0
Westville CCD.....	1,875	990	857	86.6	133	2.27	2.41	885	743	4.3	3.7	8.3
Lancaster County.....	32,687	29,697	22,440	75.6	7,257	2.49	2.58	2,990	277	4.2	2.3	9.9
Heath Springs CCD.....	2,420	2,157	1,763	81.7	394	2.55	2.49	263	40	2.2	1.4	5.5
Heath Springs town.....	375	327	230	70.3	97	2.40	2.46	48	6	3.8	2.5	6.7
Kershaw CCD.....	3,208	2,810	2,144	76.3	666	2.41	2.63	398	30	4.5	2.4	10.7
Kershaw town.....	851	744	500	67.2	244	2.32	2.64	107	6	5.2	3.8	7.9
Lancaster CCD.....	16,763	15,248	10,166	66.7	5,082	2.51	2.58	1,515	61	5.1	2.2	10.5
Elgin CDP.....	1,051	982	744	75.8	238	2.58	2.88	69	4	3.6	1.8	8.8
Irwin CDP.....	557	530	427	80.6	103	2.55	3.07	27	2	1.1	0.9	1.9
Lancaster city.....	3,981	3,510	1,608	45.8	1,902	2.39	2.41	471	14	8.3	3.9	11.7
Springdale CDP.....	1,142	972	538	55.3	434	2.49	2.84	170	2	9.6	3.2	16.5
Tradesville CCD.....	1,615	1,474	1,228	83.3	246	2.58	2.61	141	16	2.2	1.4	6.1
Van Wyck CCD.....	8,681	8,008	7,139	89.1	869	2.45	2.56	673	130	3.4	2.7	8.8
Laurens County.....	30,709	25,525	18,375	72.0	7,150	2.51	2.53	5,184	1,611	5.3	2.3	12.2
Clinton CCD.....	6,185	5,251	3,338	63.6	1,913	2.47	2.43	934	75	6.6	3.0	12.5
Clinton city.....	3,334	2,767	1,339	48.4	1,428	2.35	2.45	567	29	8.7	4.3	12.5
Cross Hill CCD.....	3,647	2,239	1,869	83.5	370	2.41	2.55	1,408	1,037	4.0	2.5	11.1
Cross Hill town.....	241	207	175	84.5	32	2.43	2.53	34	5	3.2	2.2	8.1
Mountville CDP.....	53	44	39	88.6	5	2.44	2.60	9	3	8.3	4.9	28.6
Waterloo town.....	90	72	51	70.8	21	2.29	2.33	18	0	7.7	0.0	22.2
Gray Court CCD.....	6,813	6,087	4,776	78.5	1,311	2.65	2.80	726	65	3.9	2.0	10.4
Fountain Inn city (part).....	657	605	456	75.4	149	2.79	2.93	52	1	3.6	3.0	5.6
Gray Court town.....	364	303	225	74.3	78	2.43	3.19	61	2	4.1	2.6	8.2
Joanna CCD.....	1,165	982	731	74.4	251	2.41	2.63	183	9	7.3	2.2	19.6
Joanna CDP.....	752	629	423	67.2	206	2.36	2.60	123	2	8.6	3.8	17.1
Laurens CCD.....	9,518	8,296	5,461	65.8	2,835	2.47	2.49	1,222	65	6.0	2.1	12.7
Laurens city.....	4,367	3,770	2,010	53.3	1,760	2.34	2.33	597	16	7.9	2.9	13.1
Watts Mills CDP.....	686	564	277	49.1	287	2.69	3.10	122	1	9.4	4.0	14.2
Princeton CCD.....	3,381	2,670	2,200	82.4	470	2.47	2.32	711	360	3.6	2.3	9.0
Princeton CDP.....	29	22	18	81.8	4	2.83	2.75	7	0	4.3	5.3	0.0
Ware Shoals town (part).....	0	0	0	(X)	0	0.00	0.00	0	0	(X)	(X)	(X)
Lee County.....	7,775	6,797	4,887	71.9	1,910	2.55	2.51	978	123	3.3	1.7	6.9
Ashwood CCD.....	1,777	1,566	1,217	77.7	349	2.56	2.52	211	29	3.0	1.7	7.3
Bishopville CCD.....	3,913	3,404	2,255	66.2	1,149	2.50	2.48	509	58	3.7	1.8	7.2
Bishopville city.....	1,642	1,415	708	50.0	707	2.29	2.38	227	17	3.6	2.9	4.3
Lynchburg CCD.....	725	629	503	80.0	126	2.58	2.65	96	11	1.6	1.0	3.8
Lynchburg town.....	198	162	112	69.1	50	2.21	2.50	36	3	2.4	1.7	3.8
St. Charles CCD.....	618	549	421	76.7	128	2.89	2.86	69	7	3.2	1.2	9.2
Stokes Bridge-Cypress Crossroads CCD.....	742	649	491	75.7	158	2.43	2.25	93	18	3.1	2.5	4.7
Lexington County.....	113,957	102,733	75,791	73.8	26,942	2.54	2.52	11,224	1,911	5.1	2.5	11.7
Batesburg-Leesville CCD.....	4,230	3,688	2,555	69.3	1,133	2.43	2.60	542	86	4.9	2.5	10.1
Batesburg-Leesville town (part).....	2,320	2,012	1,247	62.0	765	2.33	2.56	308	40	5.7	4.0	8.5
Chapin CCD.....	6,360	5,502	4,972	90.4	530	2.56	2.77	858	494	3.1	2.7	6.5
Chapin town.....	658	600	481	80.2	119	2.41	2.40	58	6	4.9	4.6	6.3
Gilbert CCD.....	8,918	7,613	6,242	82.0	1,371	2.60	2.77	1,305	654	3.8	2.5	9.2
Gilbert town.....	221	205	158	77.1	47	2.74	2.81	16	2	4.6	1.8	12.7

Table 11.  
**Housing Occupancy and Tenure: 2010—Con.**

[For information on confidentiality protection, nonsampling error, and definitions, see Selected Appendixes at <www.census.gov/prod/cen2010/cph-1-a.pdf>]

State County County Subdivision Place	Occupied housing units							Vacant housing units				
	Total housing units	Owner occupied			Renter occupied	Average household size		Total	For seasonal, recrea- tional, or occasional use	Vacancy rate		
		Total	Number	Percent of occupied housing units		Owner- occupied units	Renter- occupied units			Available housing	Home- owner	Rental
Lexington County—Con.												
Gilbert CCD—Con.												
Summit town.....	160	146	122	83.6	24	2.77	2.67	14	4	3.3	1.6	11.1
Irmo CCD.....	15,471	14,163	10,142	71.6	4,021	2.44	2.33	1,308	127	5.9	2.5	13.6
Columbia city (part).....	367	307	75	24.4	232	1.81	1.82	60	1	12.1	14.0	11.5
Irmo town (part).....	1,829	1,731	1,315	76.0	416	2.41	2.39	98	5	3.2	2.1	6.5
Seven Oaks CDP.....	7,083	6,467	3,897	60.3	2,570	2.34	2.30	616	29	6.6	2.6	12.1
Lexington CCD.....	33,889	31,437	25,013	79.6	6,424	2.63	2.44	2,452	302	4.3	2.8	9.9
Cayce city (part).....	274	260	232	89.2	28	3.01	4.04	14	0	5.1	4.9	6.7
Lexington town (part).....	8,100	7,344	4,418	60.2	2,926	2.51	2.01	756	49	7.1	3.9	11.6
Oak Grove CDP (part).....	2,370	2,224	1,814	81.6	410	2.40	2.78	146	7	3.2	2.1	7.6
Red Bank CDP.....	3,956	3,712	2,903	78.2	809	2.55	2.71	244	9	3.2	1.9	7.6
Pelion CCD.....	9,572	8,687	6,646	76.5	2,041	2.74	2.90	885	60	3.5	1.7	8.9
Pelion town.....	239	219	186	84.9	33	2.89	3.09	20	4	2.6	2.6	2.9
Swansea CCD.....	6,609	5,854	4,387	74.9	1,467	2.71	2.88	755	56	4.5	2.2	10.6
Gaston town (part).....	488	433	341	78.8	92	2.58	2.67	55	2	5.4	3.4	12.4
Swansea town.....	405	351	212	60.4	139	2.26	2.50	54	6	4.6	1.9	8.5
West Columbia-Cayce CCD.....	28,908	25,789	15,834	61.4	9,955	2.31	2.45	3,119	132	7.0	2.3	13.6
Cayce city (part).....	5,513	5,049	3,012	59.7	2,037	2.18	2.46	464	26	4.8	2.2	8.4
Gaston town (part).....	228	200	113	56.5	87	2.44	2.78	28	0	5.2	0.0	11.0
Lexington town (part).....	1	1	0	0.0	1	0.00	1.00	0	0	0.0	(X)	0.0
Oak Grove CDP (part).....	2,156	1,946	1,291	66.3	655	2.35	2.58	210	11	6.4	1.1	15.3
Pine Ridge town.....	849	793	648	81.7	145	2.57	2.74	56	1	4.3	2.6	11.4
South Congaree town.....	1,045	918	623	67.9	295	2.50	2.54	127	5	7.6	1.4	18.4
Springdale town.....	1,231	1,151	856	74.4	295	2.23	2.42	80	9	3.4	2.5	6.0
West Columbia city.....	7,665	6,645	3,376	50.8	3,269	2.07	2.39	1,020	42	9.9	2.7	16.2
McCormick County.....	5,453	4,027	3,217	79.9	810	2.22	2.19	1,426	802	5.6	2.3	16.4
McCormick CCD.....	2,416	1,992	1,431	71.8	561	2.29	2.20	424	145	5.4	1.8	13.3
McCormick town.....	813	710	348	49.0	362	2.26	2.06	103	20	5.2	2.8	7.4
Mount Carmel CCD.....	1,567	1,132	1,021	90.2	111	2.03	2.02	435	236	6.9	3.0	31.4
Mount Carmel CDP.....	123	85	64	75.3	21	2.77	1.86	38	6	2.3	1.5	4.5
Willington CDP.....	85	61	47	77.0	14	2.38	2.14	24	11	4.7	4.1	6.7
Parkville CCD.....	1,470	903	765	84.7	138	2.36	2.28	567	421	4.2	2.4	13.0
Clarks Hill CDP.....	163	133	114	85.7	19	2.82	3.16	30	6	0.7	0.0	5.0
Modoc CDP.....	283	105	94	89.5	11	2.15	1.45	178	152	12.3	6.0	40.9
Parkville town.....	70	56	47	83.9	9	2.06	2.22	14	9	1.7	2.0	0.0
Plum Branch town.....	49	35	33	94.3	2	2.39	1.50	14	6	2.8	2.9	0.0
Marion County.....	14,953	13,058	8,980	68.8	4,078	2.49	2.58	1,895	320	4.1	2.0	8.4
Brittons Neck CCD.....	1,043	882	700	79.4	182	2.63	2.90	161	51	3.1	0.8	10.7
Centenary CCD.....	807	651	535	82.2	116	2.53	2.59	156	50	3.9	2.4	10.5
Marion CCD.....	7,540	6,746	4,496	66.6	2,250	2.49	2.61	794	86	3.6	1.9	6.8
Marion city.....	3,099	2,788	1,461	52.4	1,327	2.34	2.63	311	26	3.8	3.5	4.1
Sellers town.....	107	93	67	72.0	26	2.40	2.23	14	3	3.0	1.4	6.5
Mullins CCD.....	5,563	4,779	3,249	68.0	1,530	2.44	2.52	784	133	5.0	2.3	10.1
Mullins city.....	2,204	1,877	1,028	54.8	849	2.33	2.57	327	21	6.1	3.8	8.8
Nichols town.....	215	180	134	74.4	46	1.93	2.37	35	2	4.7	1.5	13.2
Marlboro County.....	12,072	10,383	6,797	65.5	3,586	2.48	2.46	1,689	176	5.3	1.4	12.0
Bennettsville CCD.....	6,267	5,363	3,228	60.2	2,135	2.44	2.44	904	69	6.5	1.6	13.1
Bennettsville city.....	3,658	3,099	1,649	53.2	1,450	2.30	2.39	559	40	7.5	2.0	13.1
Blenheim CCD.....	1,019	878	654	74.5	224	2.61	2.44	141	23	3.3	0.3	11.1
Blenheim town.....	78	67	47	70.1	20	2.45	1.95	11	3	0.0	0.0	0.0
Clio CCD.....	1,030	888	610	68.7	278	2.56	2.64	142	16	4.7	1.9	10.2
Clio town.....	355	297	171	57.6	126	2.47	2.40	58	7	7.4	3.9	11.7
McColl CCD.....	2,166	1,908	1,310	68.7	598	2.49	2.46	258	39	3.8	0.7	10.0
McColl town.....	993	882	522	59.2	360	2.48	2.45	111	5	5.4	1.1	11.0
Tatum town.....	38	32	24	75.0	8	2.50	1.88	6	1	3.0	0.0	11.1
Wallace CCD.....	1,590	1,346	995	73.9	351	2.44	2.40	244	29	4.1	1.7	10.4
Wallace CDP.....	415	362	266	73.5	96	2.45	2.40	53	8	2.1	1.8	3.0
Newberry County.....	17,922	14,709	10,667	72.5	4,042	2.45	2.52	3,213	1,249	4.8	2.4	10.6
Chappells CCD.....	722	460	385	83.7	75	2.36	2.36	262	181	4.5	3.3	10.6
Newberry CCD.....	8,139	7,056	4,374	62.0	2,682	2.47	2.51	1,083	142	5.6	2.8	9.9
Newberry city.....	4,521	3,937	1,947	49.5	1,990	2.31	2.41	584	20	6.6	4.3	8.8
Silverstreet town.....	82	68	61	89.7	7	2.43	2.00	14	1	1.4	1.6	0.0
Pomaria CCD.....	1,617	1,411	1,211	85.8	200	2.56	2.64	206	40	2.8	1.5	9.7
Pomaria town.....	78	64	52	81.3	12	2.79	2.83	14	1	7.2	1.9	25.0
Prosperity CCD.....	5,680	4,378	3,662	83.6	716	2.43	2.54	1,302	797	4.4	2.1	14.6
Little Mountain town.....	136	125	77	61.6	48	2.38	2.25	11	2	3.1	2.5	4.0
Peak town.....	37	29	20	69.0	9	1.95	2.78	8	1	12.1	4.8	25.0
Prosperity town.....	519	452	313	69.2	139	2.55	2.54	67	6	5.8	0.9	15.2
Whitmire CCD.....	1,764	1,404	1,035	73.7	369	2.35	2.50	360	89	4.0	2.2	8.8
Whitmire town.....	760	597	395	66.2	202	2.33	2.58	163	12	5.2	2.8	9.7
Oconee County.....	38,763	30,676	23,042	75.1	7,634	2.39	2.41	8,087	3,927	6.1	3.1	14.2
Long Creek CCD.....	1,219	944	789	83.6	155	2.52	2.27	275	119	3.4	1.8	10.8
Mountain Rest CCD.....	1,426	877	753	85.9	124	2.21	2.36	549	411	3.5	2.4	9.4
Oakway CCD.....	5,522	3,991	3,312	83.0	679	2.47	2.60	1,531	1,013	5.0	3.2	12.7
Fair Play CDP (part).....	432	267	203	76.0	64	2.32	2.75	165	116	5.6	4.7	8.5







Table 11.  
**Housing Occupancy and Tenure: 2010—Con.**

[For information on confidentiality protection, nonsampling error, and definitions, see Selected Appendixes at <www.census.gov/prod/cen2010/cph-1-a.pdf>]

State County County Subdivision Place	Total housing units	Occupied housing units						Vacant housing units				
		Total	Owner occupied		Renter occupied	Average household size		Total	For seasonal, recrea- tional, or occasional use	Vacancy rate		
			Number	Percent of occupied housing units		Owner- occupied units	Renter- occupied units			Available housing	Home- owner	Rental
Williamsburg County—Con.												
Kingstree CCD—Con.												
Kingstree town.....	1,569	1,340	628	46.9	712	2.28	2.43	229	40	4.6	4.1	5.0
Lane CCD.....	1,478	1,186	959	80.9	227	2.54	2.20	292	71	2.0	0.6	7.3
Lane town.....	257	202	157	77.7	45	2.66	2.02	55	8	6.4	0.6	22.4
Nesmith CCD.....	1,435	1,239	1,050	84.7	189	2.61	2.32	196	54	1.0	0.5	3.5
Trio CCD.....	1,118	959	771	80.4	188	2.64	2.41	159	33	2.2	0.6	8.3
Andrews town (part).....	10	8	7	87.5	1	3.14	1.00	2	0	0.0	0.0	0.0
York County.....	94,196	85,864	62,119	72.3	23,745	2.64	2.45	8,332	850	5.4	2.4	12.3
Clover CCD.....	13,706	12,352	9,881	80.0	2,471	2.65	2.47	1,354	310	4.4	2.4	11.9
Clover town.....	2,127	1,918	1,206	62.9	712	2.67	2.60	209	10	5.4	4.1	7.5
Lake Wylie CDP.....	4,037	3,521	2,766	78.6	755	2.60	2.17	516	179	6.8	3.1	18.3
Fort Mill CCD.....	19,761	18,495	14,963	80.9	3,532	2.75	2.47	1,266	143	3.9	2.4	10.0
Fort Mill town.....	4,479	4,198	2,855	68.0	1,343	2.68	2.35	281	19	4.1	2.3	7.6
Riverview CDP.....	288	274	211	77.0	63	2.57	2.21	14	4	1.8	1.9	1.5
Tega Cay city.....	2,926	2,752	2,563	93.1	189	2.75	3.06	174	37	3.0	2.9	5.0
Hickory Grove CCD.....	2,008	1,743	1,455	83.5	288	2.57	2.61	265	49	2.7	1.5	8.5
Hickory Grove town.....	187	163	132	81.0	31	2.62	3.03	24	2	2.4	1.5	6.1
Sharon town.....	204	185	135	73.0	50	2.56	2.96	19	0	2.1	2.9	0.0
Smyrna town (part).....	29	22	18	81.8	4	1.89	2.75	7	0	18.5	21.7	0.0
McConnells CCD.....	1,601	1,459	1,168	80.1	291	2.73	2.68	142	23	2.8	1.4	8.1
McConnells town.....	109	100	82	82.0	18	2.49	2.83	9	3	3.8	1.2	14.3
Rock Hill CCD.....	47,518	42,991	27,980	65.1	15,011	2.57	2.40	4,527	284	6.6	2.6	13.1
Catawba CDP.....	545	488	336	68.9	152	2.63	3.03	57	8	3.5	1.2	8.4
India Hook CDP.....	1,515	1,401	1,246	88.9	155	2.35	2.54	114	43	3.2	2.3	10.3
Leslie CDP.....	1,248	1,147	961	83.8	186	2.74	2.59	101	7	4.0	2.0	13.1
Newport CDP.....	1,579	1,516	1,316	86.8	200	2.69	3.00	63	2	2.8	2.3	5.7
Rock Hill city.....	29,159	25,966	13,844	53.3	12,122	2.52	2.33	3,193	105	8.4	3.1	13.7
York CCD.....	9,602	8,824	6,672	75.6	2,152	2.67	2.71	778	41	4.9	2.2	12.3
York city.....	3,322	2,925	1,671	57.1	1,254	2.54	2.59	397	10	8.6	3.6	14.5





Table 12.  
**Housing Occupancy and Tenure: 2010—Con.**

[For information on confidentiality protection, nonsampling error, and definitions, see Selected Appendixes at <www.census.gov/prod/cen2010/cph-1-a.pdf>]

State County Place	Total housing units	Occupied housing units						Vacant housing units				
		Total	Owner occupied		Renter occupied	Average household size		Total	For seasonal, recrea- tional, or occasional use	Vacancy rate		
			Number	Percent of occupied housing units		Owner- occupied units	Renter- occupied units			Available housing	Home- owner	Rental
<b>PLACE—Con.</b>												
Beaufort city, Beaufort County.....	5,630	4,883	2,629	53.8	2,254	2.27	2.30	747	153	7.8	4.9	11.0
Belton city, Anderson County.....	2,063	1,787	1,128	63.1	659	2.32	2.29	276	17	7.2	3.9	12.5
Belvedere CDP, Aiken County.....	2,489	2,270	1,570	69.2	700	2.47	2.70	219	7	4.3	2.8	7.5
Bennettsville city, Marlboro County.....	3,658	3,099	1,649	53.2	1,450	2.30	2.39	559	40	7.5	2.0	13.1
Berea CDP, Greenville County.....	6,093	5,441	3,279	60.3	2,162	2.42	2.83	652	25	8.3	2.4	16.0
Bethune town, Kershaw County.....	191	147	128	87.1	19	2.23	2.53	44	4	7.0	5.9	13.6
Bishopville city, Lee County.....	1,642	1,415	708	50.0	707	2.29	2.38	227	17	3.6	2.9	4.3
Blacksburg town, Cherokee County.....	877	747	398	53.3	349	2.45	2.50	130	7	5.8	2.7	9.1
Blackville town, Bamwell County.....	1,166	929	569	61.2	360	2.45	2.81	237	21	8.8	2.2	17.8
Blenheim town, Marlboro County.....	78	67	47	70.1	20	2.45	1.95	11	3	0.0	0.0	0.0
Bluffton town, Beaufort County.....	5,393	4,417	3,294	74.6	1,123	2.76	3.07	976	373	8.7	6.4	14.7
Blythewood town.....	782	723	657	90.9	66	2.83	2.65	59	3	4.1	3.7	8.2
Fairfield County (part).....	32	31	29	93.5	2	2.90	5.00	1	0	0.0	0.0	0.0
Richland County (part).....	750	692	628	90.8	64	2.82	2.58	58	3	4.3	3.8	8.5
Boiling Springs CDP, Spartanburg County....	3,378	3,161	2,276	72.0	885	2.76	2.18	217	7	4.7	2.7	9.5
Bonneau town, Berkeley County.....	215	190	138	72.6	52	2.55	2.60	25	3	3.1	0.7	8.8
Bonneau Beach CDP, Berkeley County.....	1,061	782	661	84.5	121	2.46	2.50	279	178	6.4	5.4	11.2
Bowman town, Orangeburg County.....	505	400	254	63.5	146	2.54	2.22	105	26	4.7	2.3	8.8
Boykin CDP, Kershaw County.....	41	35	28	80.0	7	2.86	2.86	6	3	0.0	0.0	0.0
Bradley CDP, Greenwood County.....	92	65	59	90.8	6	2.59	2.83	27	14	7.1	4.8	25.0
Branchville town, Orangeburg County.....	488	401	274	68.3	127	2.53	2.44	87	9	6.0	1.8	13.9
Briarcliffe Acres town, Horry County.....	243	205	195	95.1	10	2.26	1.70	38	26	4.2	3.0	23.1
Brookdale CDP, Orangeburg County.....	2,235	1,829	842	46.0	987	2.32	2.62	406	18	9.5	3.7	13.9
Brunson town, Hampton County.....	275	241	152	63.1	89	2.22	2.43	34	1	6.1	3.7	10.0
Bucksport CDP, Horry County.....	423	338	272	80.5	66	2.58	2.62	85	17	7.9	2.5	25.0
Buffalo CDP, Union County.....	629	518	352	68.0	166	2.44	2.45	111	7	4.2	1.9	8.6
Burnettown town, Aiken County.....	1,186	1,042	832	79.8	210	2.56	2.56	144	12	3.2	2.0	7.9
Burton CDP, Beaufort County.....	3,051	2,662	1,524	57.3	1,138	2.62	2.62	389	30	8.1	2.5	14.8
Calhoun Falls town, Abbeville County.....	977	825	538	65.2	287	2.48	2.33	152	13	4.4	2.4	7.9
Camden city, Kershaw County.....	3,544	2,967	2,017	68.0	950	2.28	2.23	577	62	7.2	4.4	12.7
Cameron town, Calhoun County.....	209	167	141	84.4	26	2.45	2.85	42	8	5.0	2.0	18.8
Campobello town, Spartanburg County.....	225	199	162	81.4	37	2.51	2.59	26	1	7.3	5.1	15.9
Cane Savannah CDP, Sumter County.....	474	416	340	81.7	76	2.67	2.74	58	13	3.2	1.7	9.4
Carlisle town, Union County.....	241	179	153	85.5	26	2.48	2.15	62	13	11.3	1.9	43.5
Catawba CDP, York County.....	545	488	336	68.9	152	2.63	3.03	57	8	3.5	1.2	8.4
Cayce city.....	5,834	5,354	3,245	60.6	2,109	2.24	2.50	480	26	4.8	2.4	8.2
Lexington County (part).....	5,787	5,309	3,244	61.1	2,065	2.24	2.48	478	26	4.8	2.4	8.4
Richland County (part).....	47	45	1	2.2	44	3.00	3.50	2	0	2.2	0.0	2.2
Centerville CDP, Anderson County.....	2,930	2,679	2,039	76.1	640	2.53	2.23	251	9	6.2	5.6	8.0
Central town, Pickens County.....	2,230	1,972	438	22.2	1,534	2.52	2.40	258	15	7.3	3.5	8.3
Central Pacolet town, Spartanburg County....	105	94	65	69.1	29	2.28	2.34	11	1	4.1	3.0	6.5
Chapin town, Lexington County.....	658	600	481	80.2	119	2.41	2.40	58	6	4.9	4.6	6.3
Charleston city.....	59,522	52,341	27,288	52.1	25,053	2.31	2.05	7,181	1,290	7.4	4.1	10.8
Berkeley County (part).....	4,030	3,366	2,254	67.0	1,112	2.55	2.11	664	261	8.5	7.9	9.6
Charleston County (part).....	55,492	48,975	25,034	51.1	23,941	2.29	2.05	6,517	1,029	7.4	3.8	10.8
Cheraw town, Chesterfield County.....	2,709	2,335	1,194	51.1	1,141	2.29	2.42	374	21	5.4	3.2	7.7
Cherryvale CDP, Sumter County.....	1,211	980	410	41.8	570	2.42	2.64	231	6	13.0	6.1	17.4
Chesnee city.....	471	374	196	52.4	178	2.31	2.31	97	8	11.7	9.5	14.0
Cherokee County (part).....	36	34	1	2.9	33	2.00	2.06	2	2	0.0	0.0	0.0
Spartanburg County (part).....	435	340	195	57.4	145	2.31	2.37	95	6	12.7	9.6	16.7
Chester city, Chester County.....	2,596	2,172	1,201	55.3	971	2.48	2.60	424	15	8.7	4.5	13.3
Chesterfield town, Chesterfield County.....	687	578	374	64.7	204	2.18	2.57	109	13	6.1	4.1	9.7
City View CDP, Greenville County.....	548	436	139	31.9	297	2.93	3.16	112	2	13.0	13.5	12.7
Clarks Hill CDP, McCormick County.....	163	133	114	85.7	19	2.82	3.16	30	6	0.7	0.0	5.0
Clearwater CDP, Aiken County.....	1,920	1,728	1,072	62.0	656	2.46	2.62	192	6	5.8	3.3	9.7
Clemson city.....	6,636	5,914	2,541	43.0	3,373	2.40	2.28	722	200	5.7	3.2	7.5
Anderson County (part).....	21	20	19	95.0	1	2.32	1.00	1	0	0.0	0.0	0.0
Pickens County (part).....	6,615	5,894	2,522	42.8	3,372	2.40	2.28	721	200	5.7	3.2	7.5
Clifton CDP, Spartanburg County.....	250	204	151	74.0	53	2.54	2.96	46	1	10.9	5.0	24.3
Clinton city, Laurens County.....	3,334	2,767	1,339	48.4	1,428	2.35	2.45	567	29	8.7	4.3	12.5
Clio town, Marlboro County.....	355	297	171	57.6	126	2.47	2.40	58	7	7.4	3.9	11.7
Clover town, York County.....	2,127	1,918	1,206	62.9	712	2.67	2.60	209	10	5.4	4.1	7.5
Cokesbury CDP, Greenwood County.....	103	88	75	85.2	13	2.39	2.77	15	0	4.3	3.8	7.1
Columbia city.....	52,471	45,666	21,641	47.4	24,025	2.22	2.13	6,805	435	9.2	4.2	13.3
Lexington County (part).....	367	307	75	24.4	232	1.81	1.82	60	1	12.1	14.0	11.5
Richland County (part).....	52,104	45,359	21,566	47.5	23,793	2.23	2.13	6,745	434	9.2	4.2	13.3

Table 12.

**Housing Occupancy and Tenure: 2010—Con.**

[For information on confidentiality protection, nonsampling error, and definitions, see Selected Appendixes at &lt;www.census.gov/prod/cen2010/cph-1-a.pdf&gt;]

State County Place	Occupied housing units							Vacant housing units				
	Total housing units	Owner occupied		Renter occupied	Average household size		Total	For seasonal, recrea- tional, or occasional use	Vacancy rate			
		Total	Number		Percent of occupied housing units	Owner- occupied units			Renter- occupied units	Available housing	Home- owner	Rental
<b>PLACE—Con.</b>												
Converse CDP, Spartanburg County.....	286	253	170	67.2	83	2.36	2.49	33	0	4.1	2.3	7.7
Conway city, Horry County.....	7,238	6,221	3,505	56.3	2,716	2.40	2.59	1,017	186	8.1	5.8	10.9
Cope town, Orangeburg County.....	56	39	30	76.9	9	1.87	2.33	17	3	13.3	6.3	30.8
Cordova town, Orangeburg County.....	61	57	35	61.4	22	2.97	2.95	4	0	6.6	7.9	4.3
Coronaca CDP, Greenwood County.....	95	84	65	77.4	19	2.34	2.05	11	1	5.6	1.5	16.7
Cottageville town, Colleton County.....	363	313	244	78.0	69	2.43	2.46	50	16	4.6	3.6	8.0
Coward town, Florence County.....	320	298	208	69.8	90	2.59	2.38	22	3	2.9	1.4	6.3
Cowpens town, Spartanburg County.....	967	868	583	67.2	285	2.46	2.40	99	8	2.9	2.8	3.1
Cross Anchor CDP, Spartanburg County.....	72	62	52	83.9	10	1.98	2.30	10	1	1.6	0.0	9.1
Cross Hill town, Laurens County.....	241	207	175	84.5	32	2.43	2.53	34	5	3.2	2.2	8.1
Dalzell CDP, Sumter County.....	1,251	1,142	837	73.3	305	2.62	2.83	109	6	4.0	2.0	9.1
Darlington city, Darlington County.....	2,994	2,636	1,376	52.2	1,260	2.24	2.40	358	16	5.5	3.4	7.7
Denmark city, Bamberg County.....	1,657	1,292	691	53.5	601	2.31	2.36	365	20	6.1	2.3	10.1
Dentsville CDP, Richland County.....	6,806	6,123	2,290	37.4	3,833	2.31	2.21	683	24	7.7	2.4	10.5
Dillon city, Dillon County.....	2,916	2,592	1,333	51.4	1,259	2.39	2.64	324	29	5.3	3.0	7.6
Donalds town, Abbeville County.....	156	135	97	71.9	38	2.54	2.68	21	3	3.5	1.0	9.5
Due West town, Abbeville County.....	345	293	190	64.8	103	2.38	1.99	52	11	6.2	3.0	11.8
Duncan town, Spartanburg County.....	1,401	1,236	610	49.4	626	2.49	2.62	165	8	7.3	5.2	9.2
Duneean CDP, Greenville County.....	1,867	1,576	850	53.9	726	2.16	2.52	291	4	10.1	5.0	15.5
Easley city.....	9,072	8,289	5,410	65.3	2,879	2.44	2.29	783	23	5.6	3.2	9.9
Anderson County (part).....	15	14	14	100.0	0	2.29	0.00	1	0	0.0	0.0	(X)
Pickens County (part).....	9,057	8,275	5,396	65.2	2,879	2.44	2.29	782	23	5.7	3.2	9.9
East Gaffney CDP, Cherokee County.....	1,407	1,218	717	58.9	501	2.50	2.50	189	6	8.3	4.2	13.5
Eastover town, Richland County.....	365	313	160	51.1	153	2.51	2.56	52	4	3.3	0.6	6.1
East Sumter CDP, Sumter County.....	579	525	390	74.3	135	2.48	2.79	54	5	3.4	1.7	8.2
Edgefield town, Edgefield County.....	1,227	1,099	554	50.4	545	2.27	2.20	128	8	4.7	2.1	7.2
Edisto CDP, Orangeburg County.....	1,199	1,012	612	60.5	400	2.44	2.67	187	13	4.2	1.8	7.6
Edisto Beach town, Colleton County.....	2,181	232	208	89.7	24	1.75	2.08	1,949	702	83.6	7.9	97.6
Ehrhardt town, Bamberg County.....	320	231	163	70.6	68	2.41	2.12	89	15	13.8	6.1	27.8
Elgin town, Kershaw County.....	521	484	420	86.8	64	2.65	3.09	37	0	4.5	4.1	6.9
Elgin CDP, Lancaster County.....	1,051	982	744	75.8	238	2.58	2.88	69	4	3.6	1.8	8.8
Elko town, Barnwell County.....	100	81	59	72.8	22	2.49	2.09	19	2	9.0	0.0	26.7
Elloree town, Orangeburg County.....	375	315	223	70.8	92	2.29	1.97	60	7	4.2	2.2	8.9
Enoree CDP, Spartanburg County.....	313	269	185	68.8	84	2.19	3.10	44	2	5.9	6.5	4.5
Estill town, Hampton County.....	909	723	438	60.6	285	2.64	2.77	186	24	6.4	3.7	10.2
Eureka Mill CDP, Chester County.....	676	568	377	66.4	191	2.48	2.81	108	6	5.7	4.0	8.9
Eutawville town, Orangeburg County.....	143	127	100	78.7	27	2.53	2.30	16	3	3.1	1.0	10.0
Fairfax town, Allendale County.....	954	833	455	54.6	378	2.32	2.47	121	8	7.5	3.6	11.8
Fairforest CDP, Spartanburg County.....	683	607	386	63.6	221	2.66	2.99	76	2	4.1	2.0	7.5
Fair Play CDP.....	458	287	223	77.7	64	2.29	2.75	171	122	5.2	4.3	8.5
Anderson County (part).....	26	20	20	100.0	0	2.00	0.00	6	6	0.0	0.0	(X)
Oconee County (part).....	432	267	203	76.0	64	2.32	2.75	165	116	5.6	4.7	8.5
Fingerville CDP, Spartanburg County.....	70	55	33	60.0	22	2.30	2.64	15	0	9.8	10.8	8.3
Five Forks CDP, Greenville County.....	4,805	4,630	4,311	93.1	319	3.05	3.13	175	16	2.2	2.1	3.0
Florence city, Florence County.....	16,665	14,979	8,966	59.9	6,013	2.47	2.37	1,686	43	6.3	3.4	10.4
Folly Beach city, Charleston County.....	2,432	1,363	803	58.9	560	1.97	1.85	550	550	25.5	5.7	42.6
Forest Acres city, Richland County.....	5,376	4,880	3,428	70.2	1,452	2.09	2.16	496	19	6.5	3.0	14.0
Forestbrook CDP, Horry County.....	1,978	1,741	1,356	77.9	385	2.62	2.75	237	68	6.8	4.3	14.5
Fort Lawn town, Chester County.....	373	342	224	65.5	118	2.46	2.91	31	3	4.5	1.8	9.2
Fort Mill town, York County.....	4,479	4,198	2,855	68.0	1,343	2.68	2.35	281	19	4.1	2.3	7.6
Fountain Inn city.....	3,158	2,889	2,116	73.2	773	2.69	2.63	269	13	4.0	2.1	8.9
Greenville County (part).....	2,501	2,284	1,660	72.7	624	2.66	2.56	217	12	4.1	1.9	9.6
Laurens County (part).....	657	605	456	75.4	149	2.79	2.93	52	1	3.6	3.0	5.6
Furman town, Hampton County.....	135	99	84	84.8	15	2.33	2.87	36	8	7.3	1.2	29.2
Gadsden CDP, Richland County.....	646	599	456	76.1	143	2.73	2.70	47	3	1.0	0.2	3.4
Gaffney city, Cherokee County.....	5,784	5,044	2,707	53.7	2,337	2.44	2.24	740	25	7.8	4.2	11.8
Gantt CDP, Greenville County.....	6,018	5,316	3,152	59.3	2,164	2.56	2.84	702	22	8.4	2.8	15.5
Garden City CDP, Horry County.....	9,747	4,567	3,460	75.8	1,107	1.91	2.23	5,180	3,687	22.6	5.5	50.6
Gaston town, Lexington County.....	716	633	454	71.7	179	2.55	2.73	83	2	5.3	2.6	11.7
Gayle Mill CDP, Chester County.....	395	356	171	48.0	185	2.41	2.71	39	0	5.0	0.6	8.8
Georgetown city, Georgetown County.....	4,180	3,527	1,890	53.6	1,637	2.42	2.65	653	95	6.8	4.1	9.7
Gifford town, Hampton County.....	149	103	82	79.6	21	2.77	2.90	46	23	5.5	0.0	21.4
Gilbert town, Lexington County.....	221	205	158	77.1	47	2.74	2.81	16	2	4.6	1.8	12.7
Glendale CDP, Spartanburg County.....	129	111	73	65.8	38	2.63	3.03	18	1	5.9	8.8	0.0
Glovenville CDP, Aiken County.....	1,382	1,162	721	62.0	441	2.43	2.44	220	4	5.8	1.5	12.2
Golden Grove CDP, Greenville County.....	1,066	964	760	78.8	204	2.58	2.49	102	4	4.2	1.9	12.1
Goose Creek city.....	13,484	12,356	8,776	71.0	3,580	2.71	2.76	1,128	54	5.8	2.1	13.8
Berkeley County (part).....	13,483	12,355	8,775	71.0	3,580	2.71	2.76	1,128	54	5.8	2.1	13.8
Charleston County (part).....	1	1	1	100.0	0	5.00	0.00	0	0	0.0	0.0	(X)

Table 12.  
**Housing Occupancy and Tenure: 2010—Con.**

[For information on confidentiality protection, nonsampling error, and definitions, see Selected Appendixes at <www.census.gov/prod/cen2010/cph-1-a.pdf>]

State County Place	Total housing units	Occupied housing units						Vacant housing units				
		Total	Owner occupied		Renter occupied	Average household size		Total	For seasonal, recrea- tional, or occasional use	Vacancy rate		
			Number	Percent of occupied housing units		Owner- occupied units	Renter- occupied units			Available housing	Home- owner	Rental
<b>PLACE—Con.</b>												
Govan town, Bamberg County.....	32	28	18	64.3	10	2.17	2.60	4	1	3.4	5.3	0.0
Gramling CDP, Spartanburg County.....	44	32	13	40.6	19	2.92	2.53	12	0	13.5	13.3	13.6
Graniteville CDP, Aiken County.....	1,236	1,048	667	63.6	381	2.42	2.62	188	5	5.0	3.2	8.0
Gray Court town, Laurens County.....	364	303	225	74.3	78	2.43	3.19	61	2	4.1	2.6	8.2
Great Falls town, Chester County.....	944	790	519	65.7	271	2.38	2.74	154	6	5.4	3.2	9.3
Greeleyville town, Williamsburg County.....	214	183	127	69.4	56	2.50	2.16	31	5	2.1	0.8	5.0
Greenville city, Greenville County.....	29,418	25,599	11,614	45.4	13,985	2.21	1.97	3,819	190	9.2	5.7	11.9
Greenwood city, Greenwood County.....	10,230	8,966	4,165	46.5	4,801	2.29	2.47	1,264	46	8.5	3.4	12.6
Greer city.....	11,127	10,012	6,321	63.1	3,691	2.53	2.50	1,115	47	7.2	3.6	12.8
Greenville County (part).....	8,342	7,559	4,920	65.1	2,639	2.49	2.36	783	40	6.8	3.8	11.9
Spartanburg County (part).....	2,785	2,453	1,401	57.1	1,052	2.68	2.85	332	7	8.4	2.9	14.8
Hampton town, Hampton County.....	1,368	1,198	733	61.2	465	2.32	2.35	170	21	6.3	3.5	10.3
Hanahan city, Berkeley County.....	7,817	7,092	4,586	64.7	2,506	2.53	2.48	725	56	6.6	2.3	13.7
Hardeeville city, Jasper County.....	1,292	1,068	452	42.3	616	2.87	2.69	224	37	10.7	7.3	13.1
Harleyville town, Dorchester County.....	316	274	173	63.1	101	2.35	2.61	42	9	2.8	0.6	6.5
Hartsville city, Darlington County.....	3,704	3,081	1,617	52.5	1,464	2.31	2.33	623	83	9.2	8.4	9.9
Heath Springs town, Lancaster County.....	375	327	230	70.3	97	2.40	2.46	48	6	3.8	2.5	6.7
Hemingway town, Williamsburg County.....	233	202	139	68.8	63	2.18	2.48	31	6	5.2	2.8	10.0
Hickory Grove town, York County.....	187	163	132	81.0	31	2.62	3.03	24	2	2.4	1.5	6.1
Hilda town, Barnwell County.....	222	185	158	85.4	27	2.47	2.11	37	5	3.1	1.2	12.5
Hilton Head Island town, Beaufort County.....	33,306	16,535	12,039	72.8	4,496	2.12	2.54	16,771	9,767	27.2	4.9	55.1
Hodges town, Greenwood County.....	69	61	52	85.2	9	2.56	2.44	8	0	4.7	5.5	0.0
Holly Hill town, Orangeburg County.....	616	516	327	64.4	189	2.36	2.63	100	5	5.5	2.9	9.5
Hollywood town, Charleston County.....	2,032	1,808	1,491	82.5	317	2.59	2.63	224	37	4.4	2.5	12.2
Homeland Park CDP, Anderson County.....	2,967	2,574	1,475	57.3	1,099	2.35	2.58	393	11	7.2	3.5	11.8
Honea Path town.....	1,821	1,557	1,011	64.9	546	2.31	2.31	264	5	8.0	4.5	13.8
Abbeville County (part).....	45	37	22	59.5	15	2.00	1.80	8	0	5.1	0.0	11.8
Anderson County (part).....	1,776	1,520	989	65.1	531	2.32	2.32	256	5	8.0	4.6	13.8
Hopkins CDP, Richland County.....	1,161	1,045	846	81.0	199	2.74	2.75	116	14	2.6	1.2	8.2
India Hook CDP, York County.....	1,515	1,401	1,246	88.9	155	2.35	2.54	114	43	3.2	2.3	10.3
Inman city, Spartanburg County.....	1,134	989	547	55.3	442	2.26	2.26	145	2	7.0	7.8	5.9
Inman Mills CDP, Spartanburg County.....	404	349	241	69.1	108	2.21	2.44	55	0	6.9	3.9	12.8
Irmo town.....	4,595	4,326	3,555	82.2	771	2.53	2.71	269	6	3.8	3.0	7.5
Lexington County (part).....	1,829	1,731	1,315	76.0	416	2.41	2.39	98	5	3.2	2.1	6.5
Richland County (part).....	2,766	2,595	2,240	86.3	355	2.60	3.09	171	1	4.3	3.5	8.7
Irwin CDP, Lancaster County.....	557	530	427	80.6	103	2.55	3.07	27	2	1.1	0.9	1.9
Islandton CDP, Colleton County.....	40	35	31	88.6	4	2.03	1.75	5	0	0.0	0.0	0.0
Isle of Palms city, Charleston County.....	4,274	1,828	1,481	81.0	347	2.25	2.29	2,446	1,229	38.7	4.2	75.7
Iva town, Anderson County.....	566	464	283	61.0	181	2.46	2.56	102	2	8.1	2.4	15.7
Jackson town, Aiken County.....	795	706	549	77.8	157	2.46	2.22	89	17	4.7	1.9	13.3
Jacksonboro CDP, Colleton County.....	235	192	156	81.3	36	2.48	2.53	43	16	1.0	0.6	2.6
Jamestown town, Berkeley County.....	48	30	24	80.0	6	2.58	1.67	18	2	0.0	0.0	0.0
Jefferson town, Chesterfield County.....	335	295	204	69.2	91	2.43	2.70	40	1	2.9	0.5	8.0
Jenkinsville town, Fairfield County.....	28	19	16	84.2	3	2.38	2.67	9	0	17.4	20.0	0.0
Joanna CDP, Laurens County.....	752	629	423	67.2	206	2.36	2.60	123	2	8.6	3.8	17.1
Johnsonville city, Florence County.....	636	561	434	77.4	127	2.61	2.69	75	2	6.0	1.6	18.5
Johnston town, Edgefield County.....	1,075	954	557	58.4	397	2.45	2.52	121	9	5.7	2.4	10.1
Jonesville town, Union County.....	512	421	259	61.5	162	2.15	2.17	91	2	4.1	4.4	3.6
Judson CDP, Greenville County.....	1,025	765	347	45.4	418	2.52	2.82	260	3	15.4	9.7	19.6
Kershaw town, Lancaster County.....	851	744	500	67.2	244	2.32	2.64	107	6	5.2	3.8	7.9
Kiawah Island town, Charleston County.....	3,368	813	773	95.1	40	2.00	2.08	2,555	1,274	56.7	2.4	90.6
Kingstree town, Williamsburg County.....	1,569	1,340	628	46.9	712	2.28	2.43	229	40	4.6	4.1	5.0
Kline town, Bamwell County.....	99	77	55	71.4	22	2.62	2.41	22	4	4.9	3.5	8.0
Ladson CDP.....	5,013	4,680	3,432	73.3	1,248	2.82	3.28	333	13	4.3	2.7	8.4
Berkeley County (part).....	3,958	3,695	2,767	74.9	928	2.85	3.22	263	10	4.5	2.6	9.8
Charleston County (part).....	1,055	985	665	67.5	320	2.72	3.48	70	3	3.2	2.8	4.2
Lake City city, Florence County.....	2,880	2,532	1,365	53.9	1,167	2.52	2.75	348	16	5.0	2.6	7.7
Lake Murray of Richland CDP, Richland County.....	2,215	2,008	1,866	92.9	142	2.65	2.70	207	84	3.9	2.3	20.6
Lake Secession CDP, Abbeville County.....	910	478	408	85.4	70	2.21	2.61	432	323	5.0	5.1	4.1
Lake View town, Dillon County.....	408	345	215	62.3	130	2.24	2.03	63	15	5.5	3.6	8.5
Lakewood CDP, Sumter County.....	1,225	1,131	863	76.3	268	2.52	3.21	94	4	3.0	2.0	5.9
Lake Wylie CDP, York County.....	4,037	3,521	2,766	78.6	755	2.60	2.17	516	179	6.8	3.1	18.3
Lamar town, Darlington County.....	452	394	300	76.1	94	2.46	2.67	58	2	4.6	1.3	13.5
Lancaster city, Lancaster County.....	3,981	3,510	1,608	45.8	1,902	2.39	2.41	471	14	8.3	3.9	11.7
Landrum city, Spartanburg County.....	1,191	1,042	732	70.2	310	2.25	2.35	149	18	6.5	4.4	11.1







Table 12.

**Housing Occupancy and Tenure: 2010—Con.**

[For information on confidentiality protection, nonsampling error, and definitions, see Selected Appendixes at &lt;www.census.gov/prod/cen2010/cph-1-a.pdf&gt;]

State County Place	Total housing units	Occupied housing units						Vacant housing units				
		Total	Owner occupied		Renter occupied	Average household size		Total	For seasonal, recrea- tional, or occasional use	Vacancy rate		
			Number	Percent of occupied housing units		Owner- occupied units	Renter- occupied units			Available housing	Home- owner	Rental
<b>PLACE—Con.</b>												
West Pelzer town, Anderson County.....	443	384	222	57.8	162	2.34	2.23	59	2	8.5	3.0	15.2
West Union town, Oconee County.....	150	131	79	60.3	52	2.24	2.19	19	1	4.3	0.0	10.2
Whitmire town, Newberry County.....	760	597	395	66.2	202	2.33	2.58	163	12	5.2	2.8	9.7
Wilkinson Heights CDP, Orangeburg County	1,218	995	538	54.1	457	2.34	2.69	223	7	8.6	5.6	11.9
Williams town, Colleton County.....	52	45	33	73.3	12	2.76	2.17	7	1	0.0	0.0	0.0
Williamston town, Anderson County.....	1,878	1,608	1,082	67.3	526	2.44	2.44	270	6	5.9	3.3	10.9
Willington CDP, McCormick County.....	85	61	47	77.0	14	2.38	2.14	24	11	4.7	4.1	6.7
Williston town, Barnwell County.....	1,474	1,308	774	59.2	534	2.29	2.43	166	20	4.8	1.8	8.9
Windsor town, Aiken County.....	47	42	35	83.3	7	2.80	3.29	5	0	2.3	2.8	0.0
Winnsboro town, Fairfield County.....	1,810	1,497	830	55.4	667	2.31	2.38	313	10	9.4	3.3	16.0
Winnsboro Mills CDP, Fairfield County.....	882	726	362	49.9	364	2.56	2.64	156	1	11.0	2.7	18.0
Woodfield CDP, Richland County.....	3,983	3,538	1,886	53.3	1,652	2.37	2.81	445	14	7.8	4.8	11.0
Woodford town, Orangeburg County.....	87	73	54	74.0	19	2.54	2.53	14	1	2.6	0.0	9.5
Woodruff city, Spartanburg County.....	1,846	1,550	871	56.2	679	2.37	2.69	296	6	6.5	3.5	10.1
Yemassee town.....	454	398	266	66.8	132	2.58	2.58	56	11	2.9	1.1	6.3
Beaufort County (part).....	55	52	10	19.2	42	3.30	2.05	3	1	0.0	0.0	0.0
Hampton County (part).....	399	346	256	74.0	90	2.55	2.82	53	10	3.3	1.2	9.0
York city, York County.....	3,322	2,925	1,671	57.1	1,254	2.54	2.59	397	10	8.6	3.6	14.5

Table 13.

## Occupied Housing Units (Households) by Race and Hispanic or Latino Origin of Householder: 2010

[For information on confidentiality protection, nonsampling error, and definitions, see Selected Appendixes at <www.census.gov/prod/cen2010/cph-1-a.pdf>]

State County County Subdivision Place	Total occupied housing units	Race of householder							Two or More Races	House- holder Hispanic or Latino (of any race)	House- holder White alone, not Hispanic or Latino
		One race									
		White	Black or African American	American Indian and Alaska Native	Asian	Native Hawaiian and Other Pacific Islander	Some Other Race				
<b>South Carolina</b> .....	1,801,181	1,257,573	472,049	7,126	18,490	754	27,306	17,883	59,115	1,231,740	
Abbeville County.....	9,990	6,964	2,885	23	15	1	26	76	68	6,931	
Abbeville CCD.....	4,716	2,917	1,729	9	10	0	17	34	33	2,907	
Abbeville city.....	2,232	1,086	1,106	4	7	0	6	23	17	1,081	
Antreville-Lowndesville CCD.....	1,312	1,177	108	7	1	1	2	16	5	1,174	
Antreville CDP.....	57	48	8	0	0	0	0	1	0	48	
Lake Secession CDP.....	478	459	9	3	0	0	0	7	0	459	
Lowndesville town.....	59	45	11	0	0	0	1	2	1	45	
Calhoun Falls CCD.....	1,266	686	568	4	0	0	3	5	12	678	
Calhoun Falls town.....	825	391	425	4	0	0	2	3	7	387	
Donalds CCD.....	1,315	1,128	170	2	1	0	2	12	8	1,124	
Donalds town (part).....	131	112	17	0	1	0	0	1	0	112	
Honea Path town (part).....	37	12	22	0	0	0	0	3	0	12	
Ware Shoals town (part).....	209	183	24	0	0	0	2	0	2	183	
Due West CCD.....	1,381	1,056	310	1	3	0	2	9	10	1,048	
Donalds town (part).....	4	4	0	0	0	0	0	0	0	4	
Due West town.....	293	214	75	0	1	0	1	2	5	210	
Aiken County.....	64,253	47,001	14,694	286	468	14	1,033	757	2,057	46,201	
Aiken CCD.....	24,260	17,454	5,930	97	294	4	240	241	630	17,148	
Aiken city.....	12,773	9,182	3,145	43	213	3	64	123	242	9,042	
Graniteville CDP (part).....	1,014	698	281	5	0	1	17	12	35	682	
Aiken Northeast CCD.....	2,197	1,745	366	15	9	1	36	25	78	1,711	
Beech Island CCD.....	3,151	2,138	905	14	8	0	43	43	95	2,102	
North Augusta city (part).....	36	30	4	0	0	0	1	1	2	30	
Jackson CCD.....	1,382	1,048	301	7	5	0	3	18	20	1,033	
Jackson town.....	706	613	78	5	3	0	0	7	11	603	
New Ellenton town (part).....	0	0	0	0	0	0	0	0	0	0	
Monetta CCD.....	1,854	1,348	451	4	1	1	31	18	64	1,322	
Monetta town (part).....	54	41	10	0	0	0	2	1	5	38	
New Ellenton CCD.....	4,577	3,285	1,116	19	11	1	92	53	154	3,231	
New Ellenton town (part).....	873	547	295	1	1	0	12	17	19	541	
North Augusta CCD.....	21,587	16,398	4,203	98	133	5	479	271	817	16,137	
Belvedere CDP.....	2,270	1,627	553	8	8	2	47	25	88	1,593	
Burnetown town.....	1,042	852	139	5	6	0	27	13	38	842	
Cleanwater CDP.....	1,728	1,312	258	15	2	1	114	26	148	1,286	
Gloverville CDP.....	1,162	960	147	11	4	0	14	26	26	953	
Graniteville CDP (part).....	34	25	8	0	0	0	0	1	0	25	
Langley CDP.....	592	545	30	4	1	0	4	8	12	538	
North Augusta city (part).....	8,924	6,848	1,748	28	85	2	110	103	256	6,734	
Warrenville CDP.....	548	481	35	7	1	0	13	11	24	476	
Salley CCD.....	1,073	623	420	8	1	0	3	18	13	618	
Perry town.....	88	57	27	1	0	0	0	3	0	57	
Salley town.....	162	73	83	2	0	0	0	4	4	70	
Wagener CCD.....	1,877	1,268	555	10	1	2	15	26	31	1,256	
Wagener town.....	300	114	177	1	1	0	0	7	2	113	
Windsor CCD.....	2,295	1,694	447	14	5	0	91	44	155	1,643	
Windsor town.....	42	35	3	0	1	0	1	2	3	34	
Allendale County.....	3,706	958	2,679	10	11	1	24	23	54	941	
Allendale CCD.....	1,887	389	1,455	5	7	1	19	11	38	378	
Allendale town.....	1,372	211	1,129	4	7	1	11	9	24	205	
Fairfax CCD.....	1,200	275	915	2	2	0	4	2	11	271	
Fairfax town.....	833	178	647	1	2	0	3	2	9	174	
Millett CCD.....	154	34	115	2	0	0	0	3	0	34	
Sycamore CCD.....	465	260	194	1	2	0	1	7	5	258	
Sycamore town.....	79	51	27	0	1	0	0	0	1	50	
Ulmer town.....	42	29	12	1	0	0	0	0	1	28	
Anderson County.....	73,829	60,527	11,512	178	390	15	611	596	1,441	59,844	
Anderson CCD.....	32,606	24,101	7,545	80	236	7	332	305	787	23,739	
Anderson city.....	11,080	7,125	3,589	28	68	3	128	139	313	6,985	
Centerville CDP.....	2,679	2,285	343	5	18	0	15	13	45	2,261	
Homeland Park CDP.....	2,574	1,761	722	7	8	0	47	29	98	1,719	
Northlake CDP (part).....	1,216	1,063	116	6	12	1	8	10	21	1,054	
Belton CCD.....	5,657	4,567	1,018	5	11	0	18	38	68	4,525	
Belton city.....	1,787	1,471	288	1	5	0	6	16	23	1,454	
Honea Path CCD.....	3,388	3,000	351	9	6	0	4	18	27	2,981	
Honea Path town (part).....	1,520	1,214	278	6	4	0	3	15	14	1,207	
Iva CCD.....	2,430	2,157	237	7	5	0	3	21	15	2,149	
Iva town.....	464	430	29	2	3	0	0	0	2	428	
Pendleton CCD.....	7,564	6,416	987	21	46	4	36	54	104	6,358	
Clemson city (part).....	20	19	1	0	0	0	0	0	0	19	
Northlake CDP (part).....	363	334	16	2	7	0	1	3	3	332	
Pendleton town.....	1,412	1,060	313	3	14	2	5	15	19	1,048	
Powdersville-Piedmont CCD.....	9,638	8,920	495	18	69	3	71	62	178	8,827	
Easley city (part).....	14	13	0	0	0	1	0	0	1	12	
Piedmont CDP (part).....	1,269	1,194	47	3	2	0	10	13	23	1,182	



Table 13.

## Occupied Housing Units (Households) by Race and Hispanic or Latino Origin of Householder: 2010—Con.

[For information on confidentiality protection, nonsampling error, and definitions, see Selected Appendixes at <www.census.gov/prod/cen2010/cph-1-a.pdf>]

State County County Subdivision Place	Total occupied housing units	Race of householder						Two or More Races	House- holder Hispanic or Latino (of any race)	House- holder White alone, not Hispanic or Latino
		One race								
		White	Black or African American	American Indian and Alaska Native	Asian	Native Hawaiian and Other Pacific Islander	Some Other Race			
Anderson County—Con.										
Powdersville-Piedmont CCD—Con.										
Powdersville CDP.....	2,827	2,538	196	6	31	1	31	24	76	2,502
Starr CCD.....	2,071	1,787	239	6	3	0	13	23	30	1,770
Starr town.....	68	64	3	0	0	0	0	1	1	63
Townville CCD.....	1,810	1,719	63	6	4	0	3	15	15	1,709
Fair Play CDP (part).....	20	20	0	0	0	0	0	0	0	20
Williamston-Pelzer CCD.....	8,665	7,860	577	26	10	1	131	60	217	7,786
Pelzer town.....	33	31	1	0	0	0	0	1	1	30
West Pelzer town.....	384	356	24	0	0	0	2	2	6	352
Williamston town.....	1,608	1,359	217	1	2	0	16	13	24	1,353
Bamberg County.....										
Bamberg CCD.....	2,763	2,483	3,469	13	16	0	25	42	56	2,466
Bamberg town.....	1,366	1,257	1,458	8	10	0	5	25	19	1,247
Denmark CCD.....	2,117	1,966	707	5	9	0	2	15	11	1,955
Denmark city.....	1,292	1,162	1,117	1	4	0	3	5	8	1,160
Ehrhardt CCD.....	637	420	210	1	1	0	3	2	6	419
Ehrhardt town.....	231	119	106	1	1	0	3	1	3	119
Olar CCD.....	531	340	181	2	0	0	4	4	6	338
Govan town.....	28	17	11	0	0	0	0	0	0	17
Olar town.....	123	71	49	1	0	0	0	2	0	71
Barnwell County.....										
Barnwell CCD.....	8,937	4,907	3,825	39	41	2	40	83	112	4,857
Barnwell city.....	3,635	2,388	1,159	11	31	2	12	32	41	2,365
Hilda town.....	1,934	945	935	5	25	1	6	17	20	936
Blackville CCD.....	1,489	505	953	6	3	0	10	12	21	498
Blackville town.....	929	186	723	3	3	0	7	7	17	180
Kline-Snelling CCD.....	1,479	740	707	1	4	0	13	14	31	725
Kline town.....	77	39	33	0	0	0	4	1	9	35
Snelling town.....	106	88	17	0	0	0	1	0	1	88
Williston CCD.....	2,334	1,274	1,006	21	3	0	5	25	19	1,269
Elko town.....	81	32	48	0	0	0	0	1	1	32
Williston town.....	1,308	613	667	13	3	0	1	11	9	612
Beaufort County.....										
Beaufort-Port Royal CCD.....	64,945	50,033	11,522	174	576	38	1,963	639	4,654	47,713
Beaufort city (part).....	15,999	10,255	4,839	78	176	17	394	240	992	9,790
Burton CDP.....	4,844	3,434	1,185	11	52	2	88	72	199	3,350
Laurel Bay CDP.....	2,662	1,328	1,156	15	25	6	86	46	196	1,250
Port Royal town (part).....	1,938	1,330	481	16	18	3	61	29	170	1,245
Shell Point CDP.....	3,029	2,060	738	19	59	2	98	53	263	1,923
Bluffton CCD.....	872	686	146	5	10	1	14	10	47	657
Bluffton town.....	21,544	18,612	1,610	45	204	6	870	197	1,976	17,635
Port Royal town (part).....	4,417	3,389	674	13	76	2	202	61	544	3,082
Hilton Head Island CCD.....	16,890	14,972	1,072	21	131	4	591	99	1,396	14,230
Hilton Head Island town.....	16,535	14,625	1,068	21	129	4	590	98	1,390	13,888
St. Helena Island CCD.....	8,802	5,644	2,864	27	62	10	102	93	263	5,514
Beaufort city (part).....	39	30	4	0	2	0	0	3	0	30
Port Royal town (part).....	0	0	0	0	0	0	0	0	0	0
Sheldon CCD.....	1,710	550	1,137	3	3	1	6	10	27	544
Beaufort city (part).....	0	0	0	0	0	0	0	0	0	0
Yemassee town (part).....	52	5	44	1	1	0	0	1	2	5
Berkeley County.....										
Bonneau CCD.....	65,419	45,549	15,896	384	1,299	53	1,236	1,002	2,648	44,313
Bonneau town.....	3,715	2,813	832	20	5	1	16	28	37	2,796
Bonneau Beach CDP.....	190	161	25	0	1	0	1	2	1	161
Russellville CDP (part).....	782	712	51	9	0	0	2	8	6	708
Cordesville CCD.....	85	40	44	0	0	0	1	0	1	40
Jamestown town.....	1,510	947	534	6	2	1	4	16	8	944
Cross CCD.....	30	16	13	0	0	0	0	1	0	16
Goose Creek-Hanahan CCD.....	2,588	1,346	1,174	26	2	0	11	29	24	1,336
Charleston city (part).....	41,205	30,006	7,885	259	1,176	43	1,059	777	2,240	28,954
Goose Creek city (part).....	0	0	0	0	0	0	0	0	0	0
Hanahan city.....	12,355	9,159	2,240	60	412	13	251	220	540	8,871
Ladson CDP (part).....	7,092	5,542	995	34	198	4	209	110	421	5,356
Moncks Corner town (part).....	3,695	2,668	730	38	73	2	114	70	249	2,558
North Charleston city (part).....	9	5	3	0	1	0	0	0	0	5
Sangaree CDP.....	0	0	0	0	0	0	0	0	0	0
Summerville town (part).....	2,893	2,100	661	22	31	3	25	51	94	2,045
Moncks Corner CCD.....	1,414	1,088	222	3	38	3	36	24	99	1,031
Moncks Corner town (part).....	8,444	5,629	2,509	50	43	3	116	94	237	5,532
Pinopolis CDP.....	2,842	1,767	960	14	9	0	62	30	104	1,738
St. Stephen CCD.....	399	373	19	3	2	0	0	2	3	370
Russellville CDP (part).....	2,801	848	1,913	12	0	0	11	17	22	846
St. Stephen town.....	88	9	79	0	0	0	0	0	0	9
Wando CCD.....	655	270	369	3	0	0	3	10	6	269
Wando town.....	5,156	3,960	1,049	11	71	5	19	41	80	3,905

Table 13.

## Occupied Housing Units (Households) by Race and Hispanic or Latino Origin of Householder: 2010—Con.

[For information on confidentiality protection, nonsampling error, and definitions, see Selected Appendixes at <www.census.gov/prod/cen2010/cph-1-a.pdf>]

State County County Subdivision Place	Total occupied housing units	Race of householder							Two or More Races	House- holder Hispanic or Latino (of any race)	House- holder White alone, not Hispanic or Latino
		One race									
		White	Black or African American	American Indian and Alaska Native	Asian	Native Hawaiian and Other Pacific Islander	Some Other Race				
Berkeley County—Con.											
Wando CCD—Con.											
Charleston city (part).....	3,366	3,138	127	7	52	3	9	30	56	3,093	
Calhoun County.....	6,080	3,481	2,457	26	5	1	63	47	110	3,452	
Cameron CCD.....	1,040	620	399	3	1	0	8	9	11	618	
Cameron town.....	167	104	59	0	1	0	1	2	1	104	
Fort Motte-Lone Star CCD.....	415	222	186	0	0	0	6	1	15	215	
St. Matthews CCD.....	2,417	1,109	1,245	9	2	1	29	22	56	1,094	
St. Matthews town.....	818	308	492	0	2	1	8	7	12	306	
Sandy Run-Staley Crossroads CCD.....	2,208	1,530	627	14	2	0	20	15	28	1,525	
Charleston County.....	144,309	99,016	39,217	426	1,690	90	2,359	1,511	4,980	96,822	
Charleston Central CCD.....	13,857	8,336	5,150	37	144	4	45	141	207	8,209	
Charleston city (part).....	13,856	8,336	5,149	37	144	4	45	141	207	8,209	
Edisto Island CCD.....	774	465	298	3	0	1	6	1	14	458	
James Island CCD.....	16,970	14,522	2,082	38	135	7	63	123	254	14,335	
Charleston city (part).....	8,152	6,982	952	19	100	3	36	60	143	6,880	
Folly Beach city.....	1,363	1,325	13	5	4	1	5	10	13	1,316	
Johns Island CCD.....	5,936	4,070	1,557	18	24	2	210	55	380	3,926	
Charleston city (part).....	2,116	1,588	424	4	11	1	66	22	128	1,540	
Hollywood town (part).....	7	7	0	0	0	0	0	0	0	7	
Kiawah Island town (part).....	0	0	0	0	0	0	0	0	0	0	
Kiawah Island-Seabrook Island CCD.....	1,742	1,706	25	1	4	1	1	4	10	1,697	
Kiawah Island town (part).....	813	796	11	0	2	0	1	3	3	794	
Seabrook Island town.....	917	898	14	1	2	1	0	1	7	891	
McClellanville CCD.....	1,937	855	1,062	3	4	0	4	9	14	848	
Awendaw town (part).....	479	210	265	0	1	0	1	2	3	208	
McClellanville town.....	225	201	23	1	0	0	0	0	1	200	
Mount Pleasant town (part).....	1	1	0	0	0	0	0	0	0	1	
Mount Pleasant CCD.....	32,298	29,116	2,382	71	388	6	108	227	584	28,680	
Awendaw town (part).....	26	16	10	0	0	0	0	0	0	16	
Charleston city (part).....	0	0	0	0	0	0	0	0	0	0	
Isle of Palms city.....	1,828	1,800	8	3	9	0	2	6	15	1,785	
Mount Pleasant town (part).....	27,741	25,709	1,296	65	371	6	95	199	520	25,317	
Sullivan's Island town.....	765	755	7	0	1	0	0	2	9	746	
North Charleston CCD.....	33,807	14,422	16,519	170	485	38	1,623	550	2,687	13,578	
Goose Creek city (part).....	1	0	1	0	0	0	0	0	0	0	
Ladson CDP (part).....	985	460	437	10	11	0	50	17	88	429	
Lincolnton town (part).....	430	216	198	1	0	0	9	6	15	211	
North Charleston city (part).....	30,120	12,453	15,158	142	441	38	1,406	482	2,307	11,745	
Summerville town (part).....	433	310	95	1	12	0	4	11	22	293	
Ravenel-Hollywood CCD.....	5,098	2,657	2,310	16	11	2	62	40	118	2,614	
Hollywood town (part).....	1,801	786	971	5	3	1	26	9	48	768	
Meggett town.....	530	459	60	1	3	0	2	5	4	457	
Ravenel town.....	901	505	362	2	0	0	20	12	36	495	
Wadmalaw Island CCD.....	1,099	532	549	3	2	0	11	2	20	524	
Charleston city (part).....	0	0	0	0	0	0	0	0	0	0	
Rockville town.....	65	57	6	2	0	0	0	0	2	55	
West Ashley CCD.....	30,791	22,335	7,283	66	493	29	226	359	692	21,953	
Charleston city (part).....	24,851	18,135	5,727	53	444	27	183	282	565	17,824	
Hollywood town (part).....	0	0	0	0	0	0	0	0	0	0	
Cherokee County.....	21,519	16,661	4,237	67	80	9	285	180	487	16,515	
Blacksburg CCD.....	3,789	3,401	309	23	5	1	12	38	35	3,388	
Blacksburg town.....	747	571	161	3	2	1	1	8	3	569	
Smyrna town (part).....	0	0	0	0	0	0	0	0	0	0	
Gaffney CCD.....	13,351	9,255	3,662	23	65	7	231	108	368	9,157	
East Gaffney CDP.....	1,218	878	291	3	4	2	29	11	44	868	
Gaffney city.....	5,044	2,748	2,157	9	30	4	52	44	112	2,711	
Macedonia CCD.....	2,955	2,710	180	9	8	1	25	22	60	2,681	
Chesnee city (part).....	34	20	9	2	0	0	0	3	0	20	
Saratt CCD.....	1,424	1,295	86	12	2	0	17	12	24	1,289	
Chester County.....	12,876	8,160	4,513	43	27	0	38	95	121	8,096	
Chester CCD.....	6,935	3,842	3,005	15	15	0	17	41	57	3,812	
Chester city.....	2,172	820	1,325	1	2	0	7	17	16	817	
Eureka Mill CDP.....	568	272	290	1	1	0	2	2	3	271	
Gayle Mill CDP.....	356	170	181	2	1	0	0	2	2	169	
Lowrys town.....	77	63	14	0	0	0	0	0	1	62	
Chester West CCD.....	1,337	941	373	7	1	0	4	11	10	936	
Fort Lawn CCD.....	2,010	1,505	462	14	5	0	8	16	23	1,493	
Fort Lawn town.....	342	211	126	1	1	0	1	2	3	209	
Great Falls CCD.....	1,836	1,315	498	4	1	0	4	14	11	1,312	
Great Falls town.....	790	561	223	0	0	0	2	4	2	561	
Richburg CCD.....	758	557	175	3	5	0	5	13	20	543	
Richburg town.....	112	40	72	0	0	0	0	0	0	40	

Table 13.

## Occupied Housing Units (Households) by Race and Hispanic or Latino Origin of Householder: 2010—Con.

[For information on confidentiality protection, nonsampling error, and definitions, see Selected Appendixes at <www.census.gov/prod/cen2010/cph-1-a.pdf>]

State County County Subdivision Place	Total occupied housing units	Race of householder							Two or More Races	House- holder Hispanic or Latino (of any race)	House- holder White alone, not Hispanic or Latino
		One race									
		White	Black or African American	American Indian and Alaska Native	Asian	Native Hawaiian and Other Pacific Islander	Some Other Race				
Chesterfield County.....	18,173	12,088	5,593	88	51	3	216	134	365	11,977	
Cheraw CCD.....	5,744	3,090	2,521	37	31	0	13	52	41	3,075	
Cheraw town.....	2,335	1,019	1,255	14	12	0	9	26	19	1,015	
Chesterfield CCD.....	2,945	2,139	764	14	3	2	6	17	19	2,133	
Chesterfield town.....	578	387	184	0	2	0	2	3	2	387	
Ruby town (part).....	3	3	0	0	0	0	0	0	0	3	
Jefferson CCD.....	1,574	1,138	407	2	3	0	12	12	26	1,126	
Jefferson town.....	295	199	91	0	3	0	1	1	1	199	
McBee CCD.....	1,060	691	340	8	0	0	18	3	30	678	
McBee town.....	345	202	139	2	0	0	2	0	6	198	
Mount Croghan CCD.....	1,122	866	237	3	0	0	4	12	14	861	
Mount Croghan town.....	75	68	5	0	0	0	2	0	3	67	
Ruby town (part).....	145	132	11	1	0	0	1	0	2	131	
Pageland CCD.....	3,620	2,309	1,105	17	13	1	151	24	205	2,262	
Pageland town.....	1,053	615	341	2	6	0	83	6	100	600	
Patrick CCD.....	2,108	1,855	219	7	1	0	12	14	30	1,842	
Patrick town.....	163	128	33	1	0	0	0	1	1	128	
Clarendon County.....	13,132	6,772	6,076	33	67	1	101	82	219	6,703	
Alcolu CCD.....	825	381	429	3	1	0	9	2	14	379	
Alcolu CDP.....	165	77	87	0	0	0	1	0	3	76	
Manning CCD.....	5,579	3,027	2,414	15	44	0	45	34	101	2,991	
Manning city.....	1,684	618	1,014	2	28	0	10	12	28	608	
Manning East CCD.....	1,106	469	623	2	0	1	4	7	13	463	
Paxville CCD.....	955	433	509	2	2	0	8	1	15	427	
Paxville town.....	69	39	30	0	0	0	0	0	0	39	
Sardinia CCD.....	655	383	264	1	1	0	5	1	10	381	
Summerton CCD.....	2,675	1,077	1,534	7	15	0	15	27	37	1,067	
Summerton town.....	449	167	270	1	4	0	3	4	5	167	
Turbeville CCD.....	1,337	1,002	303	3	4	0	15	10	29	995	
Turbeville town.....	301	179	114	0	2	0	3	3	6	178	
Colleton County.....	15,131	9,158	5,574	105	38	2	118	136	274	9,038	
Cottageville CCD.....	2,305	1,728	487	56	2	0	9	23	30	1,710	
Cottageville town.....	313	282	25	5	0	0	0	1	4	278	
Green Pond CCD.....	851	495	351	2	0	0	2	1	3	495	
Edisto Beach town.....	232	228	3	0	0	0	1	0	1	228	
Jacksonboro CDP.....	192	70	122	0	0	0	0	0	1	70	
Hendersonville CCD.....	2,351	1,230	1,072	5	10	0	18	16	35	1,218	
Walterboro city (part).....	296	73	210	0	5	0	2	6	5	72	
Lodge CCD.....	689	479	197	1	0	0	10	2	16	475	
Islandton CDP.....	35	23	12	0	0	0	0	0	0	23	
Lodge town.....	53	50	2	0	0	0	1	0	1	50	
Smoaks CCD.....	687	356	321	2	1	0	3	4	6	354	
Smoaks town.....	54	54	0	0	0	0	0	0	0	54	
Williams town.....	45	27	15	0	0	0	1	2	1	27	
Walterboro CCD.....	8,248	4,870	3,146	39	25	2	76	90	184	4,786	
Walterboro city (part).....	1,914	1,035	830	4	11	0	18	16	42	1,017	
Darlington County.....	26,531	15,790	10,280	81	57	2	149	172	287	15,688	
Darlington CCD.....	10,264	5,484	4,615	20	13	0	60	72	107	5,455	
Darlington city.....	2,636	1,065	1,545	5	7	0	4	10	15	1,057	
Hartsville CCD.....	7,526	4,489	2,900	22	29	2	47	37	92	4,452	
Hartsville city (part).....	3,025	1,670	1,299	9	20	2	11	14	26	1,656	
Lydia CDP.....	251	91	158	0	0	0	0	2	2	90	
Lake Swamp CCD.....	1,736	993	717	3	4	0	9	10	14	988	
Lamar CCD.....	1,357	778	565	3	1	0	6	4	9	776	
Lamar town.....	394	211	177	1	1	0	3	1	2	211	
North Hartsville CCD.....	4,339	3,565	680	26	9	0	25	34	57	3,538	
Hartsville city (part).....	56	47	9	0	0	0	0	0	0	47	
North Hartsville CDP.....	1,243	955	255	13	3	0	13	4	30	940	
Society Hill CCD.....	1,309	481	803	7	1	0	2	15	8	479	
Society Hill town.....	229	116	109	2	0	0	1	1	2	116	
Dillon County.....	11,923	6,282	5,133	280	25	5	105	93	197	6,221	
Dillon CCD.....	4,004	1,837	2,018	79	17	2	20	31	45	1,823	
Dillon city.....	2,592	1,264	1,243	41	14	1	11	18	28	1,256	
Hamer CCD.....	2,155	1,169	863	62	1	1	46	13	78	1,141	
Lake View CCD.....	1,733	1,073	625	17	0	1	10	7	14	1,069	
Lake View town.....	345	217	123	1	0	0	2	2	2	217	
Latta CCD.....	2,862	1,727	1,048	44	6	0	6	31	21	1,721	
Latta town.....	560	353	199	1	0	0	2	5	3	353	
Little Rock CCD.....	1,169	476	579	78	1	1	23	11	39	467	
Dorchester County.....	50,259	35,929	12,183	324	587	44	502	690	1,596	35,034	
Harleyville CCD.....	2,268	1,320	906	14	2	0	9	17	25	1,306	
Harleyville town.....	274	185	84	2	1	0	1	1	4	183	
Reevesville CCD.....	1,016	585	419	1	2	0	4	5	9	581	
Reevesville town (part).....	84	71	12	0	0	0	0	1	0	71	

Table 13.

## Occupied Housing Units (Households) by Race and Hispanic or Latino Origin of Householder: 2010—Con.

[For information on confidentiality protection, nonsampling error, and definitions, see Selected Appendixes at <www.census.gov/prod/cen2010/cph-1-a.pdf>]

State County County Subdivision Place	Total occupied housing units	Race of householder							House- holder Hispanic or Latino (of any race)	House- holder White alone, not Hispanic or Latino
		One race						Two or More Races		
		White	Black or African American	American Indian and Alaska Native	Asian	Native Hawaiian and Other Pacific Islander	Some Other Race			
Dorchester County—Con.										
Ridgeville CCD.....	1,725	965	624	91	6	2	10	27	39	946
Ridgeville town.....	211	115	88	4	0	0	4	0	4	115
St. George CCD.....	2,005	932	1,044	10	4	1	5	9	15	928
Reevesville town (part).....	0	0	0	0	0	0	0	0	0	0
St. George town.....	771	425	340	2	3	0	1	0	2	424
Summerville CCD.....	43,245	32,127	9,190	208	573	41	474	632	1,508	31,273
Lincolnton town (part).....	0	0	0	0	0	0	0	0	0	0
North Charleston city (part).....	6,795	4,802	1,505	25	213	8	121	121	370	4,596
Summerville town (part).....	15,019	11,392	3,057	65	144	12	139	210	474	11,121
Edgefield County.....										
Edgefield CCD.....	9,348	5,884	3,285	26	18	1	80	54	177	5,814
Edgefield town.....	2,587	1,528	1,027	4	6	0	9	13	30	1,514
Johnston CCD.....	1,099	480	610	0	2	0	2	5	9	476
Johnston town.....	1,757	846	873	3	3	0	23	9	47	825
Pleasant Lane CCD.....	954	360	588	1	1	0	1	3	10	351
Southwest Edgefield CCD.....	356	109	245	1	0	0	1	0	1	109
Murphys Estates CDP.....	3,459	2,730	662	11	9	1	25	21	56	2,710
North Augusta city (part).....	504	454	45	3	1	0	1	0	5	451
Trenton CCD.....	43	33	9	0	0	0	0	1	1	32
Trenton town.....	1,189	671	478	7	0	0	22	11	43	656
Trenton town.....	98	67	30	0	0	0	1	0	2	66
Fairfield County.....										
Monticello-Salem Crossroads CCD.....	9,419	4,076	5,209	17	11	1	41	64	103	4,039
Jenkinsville town.....	836	175	651	3	0	0	1	6	4	174
Ridgeway CCD.....	19	0	19	0	0	0	0	0	0	0
Blythewood town (part).....	2,449	1,312	1,104	6	2	0	4	21	23	1,300
Ridgeway town.....	31	20	11	0	0	0	0	0	0	20
Winnsboro North CCD.....	137	78	58	0	0	0	0	1	1	77
Winnsboro town (part).....	1,559	810	736	0	0	1	4	8	8	807
Winnsboro South CCD.....	8	6	2	0	0	0	0	0	0	6
Winnsboro town (part).....	4,575	1,779	2,718	8	9	0	32	29	68	1,758
Winnsboro Mills CDP.....	1,489	637	833	3	2	0	6	8	19	629
Winnsboro Mills CDP.....	726	292	399	1	4	0	21	9	39	281
Florence County.....										
Coward CCD.....	52,653	31,026	20,181	179	520	9	372	366	777	30,734
Coward town.....	1,504	1,239	205	7	0	1	39	13	56	1,227
Danwood CCD.....	298	258	33	3	0	0	4	0	7	255
Florence city (part).....	5,657	3,642	1,881	26	31	0	42	35	104	3,601
Florence CCD.....	856	468	353	6	11	0	9	9	24	459
Florence city (part).....	27,701	16,261	10,559	80	436	7	157	201	374	16,085
Quincy town.....	13,653	7,318	5,942	35	196	6	50	106	138	7,249
Johnsonville CCD.....	370	129	239	0	0	0	0	2	1	129
Johnsonville city.....	2,387	1,634	712	10	6	1	9	15	20	1,627
Lake City-Scranton CCD.....	561	444	101	1	5	1	3	6	10	439
Lake City city.....	4,925	1,990	2,837	14	21	0	40	23	73	1,977
Scranton town.....	2,532	596	1,884	6	4	0	27	15	51	587
Olanta CCD.....	318	141	174	1	0	0	1	1	4	140
Olanta town.....	1,457	1,032	403	1	2	0	13	6	20	1,027
Pamplico CCD.....	224	149	70	0	1	0	2	2	3	148
Florence city (part).....	6,533	3,976	2,398	31	17	0	58	53	103	3,945
Pamplico town.....	470	246	215	2	6	0	0	1	0	246
Sardis CCD.....	455	201	238	3	1	0	6	6	10	200
Timmonsville town (part).....	1,101	761	315	6	2	0	7	10	8	760
Timmonsville CCD.....	0	0	0	0	0	0	0	0	0	0
Timmonsville town (part).....	1,388	491	871	4	5	0	7	10	19	485
Timmonsville town (part).....	867	170	681	3	4	0	3	6	12	166
Georgetown County.....										
Andrews CCD.....	24,524	16,728	7,304	61	75	4	223	129	448	16,538
Andrews town (part).....	2,847	1,677	1,108	8	9	0	30	15	60	1,654
Georgetown CCD.....	1,064	367	668	3	8	0	11	7	27	354
Georgetown city.....	7,568	4,065	3,256	22	27	1	138	59	228	3,993
Plantersville CCD.....	3,527	1,501	1,906	11	18	1	60	30	98	1,475
Pleasant Hill-Folly Grove CCD.....	1,146	307	833	1	1	0	0	4	3	304
Sampit-North Santee CCD.....	1,361	813	530	0	0	1	9	8	15	808
Waccamaw Neck CCD.....	1,401	503	874	5	0	0	15	4	25	499
Murrells Inlet CDP.....	10,201	9,363	703	25	38	2	31	39	117	9,280
Pawleys Island town.....	3,554	3,322	169	10	21	1	15	16	48	3,291
Pawleys Island town.....	58	58	0	0	0	0	0	0	0	58
Greenville County.....										
Fountain Inn CCD.....	176,531	135,574	31,118	502	2,829	54	4,529	1,925	9,804	131,070
Fountain Inn city (part).....	4,306	3,385	800	18	5	1	65	32	160	3,302
Greenville CCD.....	2,180	1,514	603	9	2	0	33	19	78	1,476
Berea CDP.....	105,758	75,973	22,754	325	2,029	35	3,404	1,238	6,802	73,137
City View CDP.....	5,441	3,675	967	21	52	0	653	73	969	3,420
Dunean CDP.....	436	237	134	1	1	1	52	10	96	203
Five Forks CDP.....	1,576	978	517	3	3	0	53	22	94	946
Gantt CDP.....	4,630	4,121	263	12	170	0	32	32	149	4,008
Gantt CDP.....	5,316	1,737	3,192	21	11	3	315	37	443	1,642

Table 13.

**Occupied Housing Units (Households) by Race and Hispanic or Latino Origin of Householder: 2010—Con.**

[For information on confidentiality protection, nonsampling error, and definitions, see Selected Appendixes at &lt;www.census.gov/prod/cen2010/cph-1-a.pdf&gt;]

State County County Subdivision Place	Total occupied housing units	Race of householder							Two or More Races	House- holder Hispanic or Latino (of any race)	House- holder White alone, not Hispanic or Latino
		One race									
		White	Black or African American	American Indian and Alaska Native	Asian	Native Hawaiian and Other Pacific Islander	Some Other Race				
Greenville County—Con.											
Greenville CCD—Con.											
Golden Grove CDP (part).....	98	77	13	0	0	0	7	1	7	77	
Greenville city.....	25,599	17,173	7,311	70	293	13	423	316	1,054	16,658	
Judson CDP.....	765	276	449	2	0	0	21	17	62	249	
Mauldin city (part).....	9,356	6,750	2,026	16	276	2	174	112	508	6,455	
Parker CDP.....	4,263	2,933	872	23	14	0	354	67	554	2,769	
Sans Souci CDP.....	3,247	2,476	483	33	26	1	185	43	345	2,357	
Taylors CDP (part).....	3,868	3,357	347	5	62	1	57	39	181	3,251	
Travelers Rest city (part).....	301	267	22	1	4	0	1	6	8	262	
Wade Hampton CDP.....	9,102	7,458	921	33	223	10	333	124	686	7,160	
Welcome CDP.....	2,623	1,749	658	11	7	0	169	29	268	1,671	
Greer CCD.....	8,952	7,444	1,023	18	120	1	254	92	655	7,087	
Greer city (part).....	6,254	4,959	870	16	112	1	232	64	567	4,661	
Highland CCD.....	5,695	5,472	94	22	8	0	62	37	137	5,403	
Greer city (part).....	73	61	7	0	0	0	5	0	12	54	
Piedmont CCD.....	6,615	4,598	1,807	18	33	2	86	71	240	4,461	
Golden Grove CDP (part).....	866	681	165	3	3	0	6	8	20	668	
Piedmont CDP (part).....	692	594	89	1	2	0	0	6	4	590	
Simpsonville CCD.....	17,692	14,739	2,248	28	192	8	307	170	861	14,246	
Fountain Inn city (part).....	104	82	19	0	1	0	2	0	5	79	
Mauldin city (part).....	2	2	0	0	0	0	0	0	0	2	
Simpsonville city.....	7,040	5,583	1,103	16	70	4	180	84	448	5,350	
Slater-Marietta CCD.....	1,919	1,781	50	6	3	0	61	18	80	1,764	
Slater-Marietta CDP.....	815	741	6	3	1	0	53	11	63	732	
Taylors CCD.....	14,534	12,047	1,635	37	414	5	223	173	700	11,632	
Greer city (part).....	1,232	1,037	106	3	47	0	23	16	86	981	
Taylors CDP (part).....	4,764	3,587	878	14	95	2	125	63	316	3,418	
Tigerville CCD.....	2,672	2,518	104	10	6	0	12	22	22	2,509	
Greer city (part).....	0	0	0	0	0	0	0	0	0	0	
Tigerville CDP.....	40	40	0	0	0	0	0	0	0	40	
Travelers Rest CCD.....	5,323	4,852	355	12	17	1	46	40	111	4,789	
Travelers Rest city (part).....	1,439	1,188	204	3	8	1	21	14	51	1,160	
Woodville CCD.....	3,065	2,765	248	8	2	1	9	32	36	2,740	
Ware Place CDP.....	96	80	12	2	0	0	0	2	1	79	
Greenwood County.....	27,547	18,288	8,228	64	184	5	583	195	940	18,004	
Greenwood CCD.....	19,643	12,463	6,262	43	174	4	545	152	857	12,217	
Coronaca CDP.....	84	68	15	0	0	0	0	1	1	68	
Greenwood city.....	8,966	4,532	3,813	26	78	4	436	77	622	4,391	
Promised Land CDP.....	186	8	175	0	1	0	1	1	1	8	
Kirksey CCD.....	812	709	87	3	1	0	4	8	9	705	
Ninety Six CCD.....	2,989	2,116	843	7	3	0	7	13	25	2,103	
Ninety Six town.....	812	640	164	1	2	0	1	4	5	636	
Troy CCD.....	751	525	207	5	0	0	10	4	17	518	
Bradley CDP.....	65	42	23	0	0	0	0	0	0	42	
Troy town.....	42	35	6	1	0	0	0	0	1	34	
Ware Shoals-Hodges CCD.....	3,352	2,475	829	6	6	1	17	18	32	2,461	
Cokesbury CDP.....	88	21	65	0	0	0	0	2	0	21	
Hodges town.....	61	55	5	1	0	0	0	0	1	54	
Ware Shoals town (part).....	671	508	152	0	0	0	7	4	10	506	
Hampton County.....	7,598	3,574	3,886	19	28	1	39	51	86	3,545	
Brunson CCD.....	462	265	194	0	0	0	1	2	4	264	
Brunson town.....	241	140	99	0	0	0	1	1	1	140	
Estill CCD.....	1,919	849	1,031	5	1	0	23	10	44	833	
Estill town.....	723	138	564	3	1	0	13	4	23	131	
Gifford town.....	103	6	97	0	0	0	0	0	0	6	
Luray town.....	44	22	19	0	0	0	3	0	7	18	
Furman-Scotia CCD.....	719	172	537	0	0	0	3	7	7	171	
Furman town.....	99	28	70	0	0	0	0	1	1	28	
Scotia town.....	71	23	48	0	0	0	0	0	0	23	
Hampton-Varnville CCD.....	3,469	1,908	1,495	13	22	1	10	20	26	1,898	
Hampton town.....	1,198	667	497	6	15	1	6	6	10	663	
Varnville town.....	800	312	476	3	6	0	0	3	4	310	
Yemassee CCD.....	1,029	380	629	1	5	0	2	12	5	379	
Yemassee town (part).....	346	159	178	0	3	0	1	5	2	159	
Horry County.....	112,225	94,501	13,021	489	906	84	2,040	1,184	4,259	92,581	
Aynor CCD.....	3,838	3,494	272	30	2	1	14	25	66	3,450	
Aynor town.....	233	196	31	3	0	0	3	3	3	194	
Conway CCD.....	15,074	10,682	3,886	65	45	8	246	142	442	10,539	
Bucksport CDP.....	338	25	311	0	0	0	1	1	3	24	
Conway city (part).....	5,318	3,083	2,114	11	26	2	41	41	106	3,041	
Conway East CCD.....	25,491	21,972	2,367	90	325	15	403	319	994	21,460	
Conway city (part).....	903	716	148	3	8	2	5	21	25	703	
Forestbrook CDP.....	1,741	1,548	125	4	18	1	23	22	72	1,505	
Myrtle Beach city (part).....	113	104	3	0	6	0	0	0	2	102	
North Myrtle Beach city (part).....	689	652	21	0	8	0	6	2	18	641	

Table 13.

## Occupied Housing Units (Households) by Race and Hispanic or Latino Origin of Householder: 2010—Con.

[For information on confidentiality protection, nonsampling error, and definitions, see Selected Appendixes at <www.census.gov/prod/cen2010/cph-1-a.pdf>]

State County County Subdivision Place	Total occupied housing units	Race of householder						Two or More Races	House- holder Hispanic or Latino (of any race)	House- holder White alone, not Hispanic or Latino
		One race								
		White	Black or African American	American Indian and Alaska Native	Asian	Native Hawaiian and Other Pacific Islander	Some Other Race			
Horry County—Con.										
Conway East CCD—Con.										
Red Hill CDP.....	5,443	4,712	461	19	59	2	134	56	276	4,594
Socastee CDP (part).....	1,105	1,016	33	9	5	2	29	11	64	985
Floyds Crossroads CCD.....	1,310	1,002	268	9	2	0	15	14	28	992
Little River CCD.....	15,794	14,063	1,245	70	82	6	196	132	442	13,851
Atlantic Beach town.....	148	39	95	2	0	0	6	6	13	36
Briarcliffe Acres town.....	205	199	1	0	2	1	0	2	1	198
Little River CDP.....	4,430	4,081	236	20	21	0	39	33	85	4,038
North Myrtle Beach city (part).....	6,050	5,699	133	28	27	1	116	46	237	5,591
Longs CCD.....	2,618	1,821	723	11	9	1	30	23	80	1,780
Loris CCD.....	6,109	4,431	1,475	42	24	1	76	60	139	4,384
Loris city.....	967	565	364	4	8	1	12	13	24	555
Myrtle Beach CCD.....	41,991	37,036	2,785	172	417	52	1,060	469	2,068	36,125
Garden City CDP.....	4,567	4,419	63	12	8	3	19	43	71	4,368
Myrtle Beach city (part).....	12,000	9,529	1,481	71	134	24	582	179	964	9,187
North Myrtle Beach city (part).....	0	0	0	0	0	0	0	0	0	0
Socastee CDP (part).....	6,854	5,858	526	35	107	5	219	104	465	5,648
Surfside Beach town.....	1,866	1,814	13	8	5	1	9	16	30	1,795
Jasper County.....										
Grays-Tillman CCD.....	2,005	970	1,000	3	0	1	19	12	57	940
Ridgeland town (part).....	10	10	0	0	0	0	0	0	1	9
Hardeeville CCD.....	2,586	1,082	1,181	10	22	2	253	36	440	918
Hardeeville city (part).....	776	312	342	4	11	0	92	15	156	254
Ridgeland CCD.....	3,926	1,999	1,697	13	25	1	157	34	306	1,872
Hardeeville city (part).....	292	224	52	0	7	0	5	4	16	213
Ridgeland town (part).....	909	456	383	2	5	1	50	12	118	399
Kershaw County.....										
Bethune CCD.....	999	701	287	2	3	0	4	2	12	694
Bethune town.....	147	129	17	1	0	0	0	0	2	127
Boykin CCD.....	1,155	714	418	2	2	0	10	9	23	707
Boykin CDP.....	35	29	3	0	0	0	2	1	3	28
Camden CCD.....	7,165	4,591	2,405	16	29	2	76	46	179	4,519
Camden city.....	2,967	1,946	965	7	19	0	12	18	51	1,919
Camden Northeast CCD.....	1,730	1,246	434	4	6	0	27	13	47	1,232
Elgin CCD.....	10,775	8,649	1,806	46	44	6	120	104	297	8,502
Elgin town.....	484	413	55	2	1	0	8	5	17	407
Lugoff CDP.....	2,861	2,305	496	8	7	1	20	24	58	2,273
Mount Pisgah CCD.....	1,114	980	112	4	0	0	10	8	16	975
Westville CCD.....	990	727	252	4	1	0	4	2	7	725
Lancaster County.....										
Heath Springs CCD.....	2,157	1,494	639	6	3	0	6	9	8	1,492
Heath Springs town.....	327	149	175	1	1	0	0	1	0	149
Kershaw CCD.....	2,810	2,273	506	8	4	0	4	15	13	2,266
Kershaw town.....	744	538	196	4	2	0	2	2	8	533
Lancaster CCD.....	15,248	10,201	4,549	37	44	3	317	97	460	10,094
Elgin CDP.....	982	731	197	0	1	0	49	4	58	723
Irwin CDP.....	530	394	125	2	0	0	7	2	11	391
Lancaster city.....	3,510	1,721	1,659	9	21	1	70	29	124	1,682
Springdale CDP.....	972	665	254	4	2	0	39	8	55	652
Tradesville CCD.....	1,474	1,338	115	5	2	0	3	11	10	1,331
Van Wyck CCD.....	8,008	7,093	644	31	98	4	80	58	324	6,880
Laurens County.....										
Clinton CCD.....	5,251	3,367	1,780	10	26	0	33	35	66	3,346
Clinton city.....	2,767	1,558	1,148	8	16	0	17	20	37	1,546
Cross Hill CCD.....	2,239	1,580	623	4	5	0	18	9	32	1,572
Cross Hill town.....	207	86	120	0	1	0	0	0	2	85
Mountville CDP.....	44	36	5	0	1	0	2	0	2	36
Waterloo town.....	72	33	39	0	0	0	0	0	0	33
Gray Court CCD.....	6,087	4,862	1,031	20	5	6	117	46	217	4,774
Fountain Inn city (part).....	605	346	239	2	3	1	11	3	36	324
Gray Court town.....	303	144	135	1	0	1	19	3	26	137
Joanna CCD.....	982	812	145	1	3	0	15	6	25	803
Joanna CDP.....	629	513	96	1	2	0	13	4	21	505
Laurens CCD.....	8,296	5,282	2,771	17	11	1	155	59	273	5,194
Laurens city.....	3,770	2,071	1,599	9	6	0	57	28	117	2,027
Watts Mills CDP.....	564	370	123	2	0	1	59	9	99	337
Princeton CCD.....	2,670	2,519	104	5	2	2	10	28	26	2,505
Princeton CDP.....	22	15	4	0	0	0	0	3	0	15
Ware Shoals town (part).....	0	0	0	0	0	0	0	0	0	0
Lee County.....										
Ashwood CCD.....	1,566	767	768	8	1	0	10	12	21	763
Bishopville CCD.....	3,404	1,246	2,101	13	18	2	11	13	23	1,242
Bishopville city.....	1,415	422	962	8	12	1	2	8	9	421

Table 13.

## Occupied Housing Units (Households) by Race and Hispanic or Latino Origin of Householder: 2010—Con.

[For information on confidentiality protection, nonsampling error, and definitions, see Selected Appendixes at <www.census.gov/prod/cen2010/cph-1-a.pdf>]

State County County Subdivision Place	Total occupied housing units	Race of householder							House- holder Hispanic or Latino (of any race)	House- holder White alone, not Hispanic or Latino
		One race						Two or More Races		
		White	Black or African American	American Indian and Alaska Native	Asian	Native Hawaiian and Other Pacific Islander	Some Other Race			
Lee County—Con.										
Lynchburg CCD.....	629	118	506	1	0	0	2	2	6	116
Lynchburg town.....	162	31	131	0	0	0	0	0	3	29
St. Charles CCD.....	549	144	397	0	0	0	1	7	5	144
Stokes Bridge-Cypress Crossroads CCD.....	649	352	288	0	0	0	2	7	8	347
Lexington County.....	102,733	84,883	13,438	428	1,200	36	1,671	1,077	3,661	83,255
Batesburg-Leesville CCD.....	3,688	2,548	1,035	12	12	4	60	17	116	2,507
Batesburg-Leesville town (part).....	2,012	1,147	824	3	9	1	22	6	40	1,131
Chapin CCD.....	5,502	5,201	225	14	22	1	18	21	81	5,146
Chapin town.....	600	526	61	1	6	0	5	1	15	517
Gilbert CCD.....	7,613	6,991	380	34	19	2	149	38	262	6,890
Gilbert town.....	205	189	6	1	0	0	9	0	12	187
Summit town.....	146	136	7	1	0	0	0	2	1	135
Irmo CCD.....	14,163	10,467	3,036	37	305	13	97	208	324	10,273
Columbia city (part).....	307	192	92	2	10	0	4	7	8	185
Irmo town (part).....	1,731	1,262	405	7	25	0	10	22	36	1,236
Seven Oaks CDP.....	6,467	4,192	1,924	15	139	10	61	126	180	4,097
Lexington CCD.....	31,437	27,919	2,324	112	505	7	295	275	873	27,404
Cayce city (part).....	260	184	49	2	13	0	6	6	19	174
Lexington town (part).....	7,344	6,230	745	16	223	2	57	71	185	6,116
Oak Grove CDP (part).....	2,224	1,972	154	12	33	1	31	21	80	1,923
Red Bank CDP.....	3,712	3,248	349	15	15	0	43	42	98	3,200
Pelion CCD.....	8,687	7,681	701	57	30	4	108	106	286	7,536
Pelion town.....	219	211	2	0	1	0	3	2	5	210
Swansea CCD.....	5,854	4,621	990	40	10	0	102	91	212	4,534
Gaston town (part).....	433	396	16	2	2	0	8	9	14	391
Swansea town.....	351	162	178	2	0	0	3	6	5	160
West Columbia-Cayce CCD.....	25,789	19,455	4,747	122	297	5	842	321	1,507	18,965
Cayce city (part).....	5,049	3,706	1,132	23	64	3	65	56	128	3,665
Gaston town (part).....	200	162	30	2	2	0	2	2	10	156
Lexington town (part).....	1	1	0	0	0	0	0	0	0	1
Oak Grove CDP (part).....	1,946	1,514	262	8	18	1	123	20	190	1,461
Pine Ridge town.....	793	704	66	4	7	0	5	7	13	700
South Congaree town.....	918	811	77	6	10	0	8	6	15	804
Springdale town.....	1,151	1,021	97	5	12	0	10	6	25	1,009
West Columbia city.....	6,645	5,017	1,082	35	107	1	321	82	552	4,852
McCormick County.....	4,027	2,260	1,719	2	14	2	4	26	18	2,250
McCormick CCD.....	1,992	870	1,094	1	11	2	3	11	9	866
McCormick town.....	710	221	473	1	6	1	1	7	4	220
Mount Carmel CCD.....	1,132	864	258	0	3	0	0	7	2	862
Mount Carmel CDP.....	85	7	76	0	2	0	0	0	0	7
Willington CDP.....	61	10	51	0	0	0	0	0	0	10
Parksville CCD.....	903	526	367	1	0	0	1	8	7	522
Clarks Hill CDP.....	133	28	104	0	0	0	0	1	0	28
Modoc CDP.....	105	102	2	1	0	0	0	0	1	101
Parksville town.....	56	52	2	0	0	0	0	2	0	52
Plum Branch town.....	35	26	8	0	0	0	0	1	0	26
Marion County.....	13,058	5,867	6,911	51	52	0	97	80	193	5,814
Brittons Neck CCD.....	882	370	466	1	1	0	37	7	47	365
Centenary CCD.....	651	229	417	1	1	0	0	3	5	228
Marion CCD.....	6,746	2,914	3,708	20	24	0	41	39	92	2,884
Marion city.....	2,788	932	1,808	4	20	0	5	19	22	922
Sellers town.....	93	22	70	0	0	0	0	1	1	22
Mullins CCD.....	4,779	2,354	2,320	29	26	0	19	31	49	2,337
Mullins city.....	1,877	657	1,179	8	14	0	5	14	14	652
Nichols town.....	180	108	72	0	0	0	0	0	0	108
Marlboro County.....	10,383	4,830	4,942	441	24	0	23	123	77	4,802
Bennettsville CCD.....	5,363	2,060	3,147	63	19	0	15	59	42	2,044
Bennettsville city.....	3,099	1,130	1,896	20	12	0	7	34	25	1,119
Blenheim CCD.....	878	559	274	31	0	0	1	13	4	557
Blenheim town.....	67	32	30	1	0	0	0	4	0	32
Clio CCD.....	888	315	507	57	0	0	1	8	3	314
Clio town.....	297	95	179	18	0	0	0	5	3	94
McColl CCD.....	1,908	1,098	524	258	4	0	4	20	17	1,092
McColl town.....	882	559	186	124	1	0	2	10	12	556
Tatum town.....	32	23	7	2	0	0	0	0	0	23
Wallace CCD.....	1,346	798	490	32	1	0	2	23	11	795
Wallace CDP.....	362	209	134	11	0	0	1	7	4	208
Newberry County.....	14,709	9,724	4,391	51	42	11	410	80	609	9,589
Chappells CCD.....	460	337	111	1	1	1	7	2	14	334
Newberry CCD.....	7,056	3,786	2,820	30	28	8	337	47	479	3,694
Newberry city.....	3,937	1,933	1,782	17	24	5	143	33	200	1,902
Silverstreet town.....	68	55	12	0	0	0	1	0	1	55
Pomaria CCD.....	1,411	1,073	313	0	1	0	22	2	31	1,063

Table 13.

## Occupied Housing Units (Households) by Race and Hispanic or Latino Origin of Householder: 2010—Con.

[For information on confidentiality protection, nonsampling error, and definitions, see Selected Appendixes at <www.census.gov/prod/cen2010/cph-1-a.pdf>]

State County County Subdivision Place	Total occupied housing units	Race of householder							House- holder Hispanic or Latino (of any race)	House- holder White alone, not Hispanic or Latino
		One race						Two or More Races		
		White	Black or African American	American Indian and Alaska Native	Asian	Native Hawaiian and Other Pacific Islander	Some Other Race			
Newberry County—Con.										
Pomaria CCD—Con.										
Pomaria town.....	64	43	21	0	0	0	0	0	0	43
Prosperity CCD.....	4,378	3,476	819	14	11	2	31	25	62	3,451
Little Mountain town.....	125	102	22	0	1	0	0	0	0	102
Peak town.....	29	21	7	0	0	0	0	1	0	21
Prosperity town.....	452	263	182	2	1	0	2	2	9	258
Whitmire CCD.....	1,404	1,052	328	6	1	0	13	4	23	1,047
Whitmire town.....	597	466	121	4	1	0	3	2	7	464
Oconee County.....	30,676	27,641	2,136	59	145	5	422	268	844	27,279
Long Creek CCD.....	944	916	4	2	5	1	7	9	17	908
Mountain Rest CCD.....	877	861	3	6	0	0	0	7	6	856
Oakway CCD.....	3,991	3,849	80	7	10	0	18	27	42	3,825
Fair Play CDP (part).....	267	259	2	1	1	0	1	3	3	257
Seneca city (part).....	2	2	0	0	0	0	0	0	0	2
Salem CCD.....	2,688	2,661	7	2	5	0	2	11	11	2,653
Salem town.....	60	59	0	0	0	0	0	1	0	59
Seneca CCD.....	10,734	8,739	1,655	16	102	2	108	112	242	8,629
Newry CDP.....	83	82	0	0	1	0	0	0	0	82
Seneca city (part).....	3,509	2,472	926	9	29	1	37	35	82	2,437
Utica CDP.....	582	451	102	3	3	0	12	11	22	443
Walhalla CCD.....	7,804	7,263	192	22	19	2	252	54	440	7,098
Walhalla city.....	1,625	1,351	89	5	7	1	156	16	245	1,274
West Union town.....	131	114	3	3	0	0	9	2	15	110
Westminster CCD.....	3,638	3,352	195	4	4	0	35	48	86	3,310
Westminster city.....	1,035	899	106	0	3	0	17	10	37	882
Orangeburg County.....	35,788	13,895	20,951	196	250	5	200	291	452	13,739
Bowman CCD.....	1,433	557	856	4	1	0	9	6	17	553
Bowman town.....	400	114	284	0	0	0	2	0	3	113
Branchville CCD.....	918	537	370	4	0	1	1	5	5	533
Branchville town.....	401	401	166	4	0	0	1	3	3	225
Cope CCD.....	1,011	713	282	3	2	0	5	6	9	710
Cope town.....	39	21	18	0	0	0	0	0	0	21
Elloree CCD.....	1,570	681	858	5	4	0	13	9	21	676
Elloree town.....	315	185	123	2	1	0	1	3	1	185
Eutawville CCD.....	2,027	870	1,130	9	2	0	4	12	11	864
Eutawville town.....	127	84	42	0	0	0	1	0	2	83
Holly Hill CCD.....	1,939	614	1,254	40	6	0	6	19	18	605
Holly Hill town.....	516	229	274	4	2	0	2	5	7	226
Neeses CCD.....	1,694	1,073	577	19	5	0	2	18	11	1,068
Livingston town.....	63	47	16	0	0	0	0	0	0	47
Neeses town.....	142	112	24	1	1	0	1	3	1	112
North CCD.....	1,650	852	758	14	6	0	1	19	18	842
North town.....	332	168	156	2	0	0	0	6	2	168
Woodford town.....	73	32	39	1	0	0	1	0	2	31
Norway CCD.....	974	544	417	5	0	0	6	2	11	540
Norway town.....	141	70	67	0	0	0	3	1	3	70
Orangeburg CCD.....	15,264	4,212	10,554	41	203	4	115	135	242	4,136
Brookdale CDP.....	1,829	24	1,788	2	2	0	0	13	9	22
Orangeburg city (part).....	4,945	1,451	3,326	13	80	3	20	52	71	1,422
Rowesville town.....	113	54	58	0	0	0	1	0	1	54
Wilkinson Heights CDP.....	995	28	942	2	2	0	13	8	23	24
Orangeburg West CCD.....	3,989	1,900	2,003	26	6	0	27	27	61	1,876
Cordova town.....	57	49	7	1	0	0	0	0	2	47
Edisto CDP.....	1,012	281	712	4	1	0	8	6	16	276
Orangeburg city (part).....	0	0	0	0	0	0	0	0	0	0
Santee-Vance CCD.....	2,447	889	1,498	10	13	0	11	26	23	883
Santee town.....	425	165	241	0	7	0	6	6	13	161
Vance town.....	62	11	47	1	3	0	0	0	0	11
Springfield CCD.....	872	453	394	16	2	0	0	7	5	453
Springfield town.....	228	146	72	6	1	0	0	3	3	146
Pickens County.....	45,228	40,705	2,967	108	633	5	413	397	952	40,227
Central CCD.....	4,331	3,571	501	11	119	0	78	51	126	3,533
Central town.....	1,972	1,519	317	4	61	0	42	29	70	1,499
Clemson city (part).....	600	482	70	0	29	0	9	10	17	475
Norris town (part).....	193	173	16	0	0	0	3	1	3	173
Clemson CCD.....	5,948	4,819	624	11	411	1	33	49	118	4,742
Clemson city (part).....	5,294	4,261	561	8	392	1	27	44	103	4,190
Easley CCD.....	14,867	13,166	1,257	38	71	2	207	126	441	12,950
Arial CDP.....	1,024	970	31	3	1	0	8	11	28	951
Easley city (part).....	8,275	7,064	926	15	53	2	142	73	284	6,936
Easley East CCD.....	3,957	3,813	78	10	10	0	19	27	59	3,775
Easley city (part).....	0	0	0	0	0	0	0	0	0	0
Liberty CCD.....	4,738	4,426	223	12	5	0	33	39	89	4,379
Liberty city.....	1,375	1,213	132	2	4	0	13	11	35	1,194
Norris town (part).....	133	117	14	1	0	0	0	1	1	116



Table 13.

**Occupied Housing Units (Households) by Race and Hispanic or Latino Origin of Householder: 2010—Con.**[For information on confidentiality protection, nonsampling error, and definitions, see Selected Appendixes at <[www.census.gov/prod/cen2010/cph-1-a.pdf](http://www.census.gov/prod/cen2010/cph-1-a.pdf)>]

State County County Subdivision Place	Total occupied housing units	Race of householder							Two or More Races	House- holder Hispanic or Latino (of any race)	House- holder White alone, not Hispanic or Latino
		One race									
		White	Black or African American	American Indian and Alaska Native	Asian	Native Hawaiian and Other Pacific Islander	Some Other Race				
Pickens County--Con.											
North Pickens CCD.....	1,271	1,237	13	3	1	0	5	12	11	1,232	
Pickens CCD.....	6,208	5,851	243	16	9	2	26	61	83	5,807	
Pickens city.....	1,246	1,029	183	4	5	0	7	18	23	1,018	
Six Mile CCD.....	3,908	3,822	28	7	7	0	12	32	25	3,809	
Six Mile town.....	277	265	7	0	2	0	1	2	1	265	
Richland County.....	145,194	73,857	64,144	436	2,727	101	1,859	2,070	4,811	71,788	
Blythwood CCD.....	9,444	4,659	4,351	19	153	10	127	125	393	4,464	
Blythwood town (part).....	657	472	169	1	5	1	2	7	13	463	
Camp Ground CCD.....	2,152	1,278	831	7	1	1	8	26	32	1,259	
Blythwood town (part).....	35	32	2	0	0	0	0	1	0	32	
Columbia city (part).....	0	0	0	0	0	0	0	0	0	0	
Columbia CCD.....	68,178	34,943	30,161	200	1,124	32	834	884	2,049	34,081	
Arcadia Lakes town.....	391	364	16	0	8	0	2	1	5	361	
Cayce city (part).....	45	45	0	0	0	0	0	0	3	42	
Columbia city (part).....	38,128	21,558	15,041	95	665	5	320	444	863	21,161	
Dentsville CDP (part).....	5,159	1,165	3,668	17	111	7	89	102	203	1,108	
Forest Acres city.....	4,880	3,914	811	11	59	4	30	51	107	3,857	
Woodfield CDP.....	3,538	1,244	1,843	19	118	6	218	90	458	1,062	
Dutch Fork CCD.....	27,983	16,204	10,635	74	477	13	195	385	638	15,885	
Columbia city (part).....	4,911	2,540	2,098	13	125	5	38	92	141	2,463	
Irmo town (part).....	2,595	1,738	763	6	30	0	22	36	64	1,708	
Lake Murray of Richland CDP.....	2,008	1,944	24	5	17	0	6	12	28	1,925	
St. Andrews CDP.....	9,749	3,349	5,992	26	148	5	84	145	242	3,247	
Eastover CCD.....	2,109	703	1,351	16	4	0	10	25	38	690	
Eastover town.....	313	19	292	1	0	0	0	1	3	19	
Gadsden CDP (part).....	27	3	24	0	0	0	0	0	0	3	
Fort Jackson CCD.....	429	225	144	3	11	4	21	21	53	201	
Columbia city (part).....	429	225	144	3	11	4	21	21	53	201	
Hopkins CCD.....	2,355	336	1,985	4	3	0	9	18	31	327	
Gadsden CDP (part).....	572	28	540	1	1	0	0	2	6	25	
Hopkins CDP.....	1,045	176	848	2	2	0	6	11	12	173	
Horrell Hill CCD.....	4,758	1,918	2,655	17	19	6	76	67	170	1,866	
Columbia city (part).....	117	28	84	0	1	1	2	1	4	26	
Pontiac CCD.....	27,786	13,591	12,031	96	935	35	579	519	1,407	13,015	
Columbia city (part).....	1,774	808	816	5	73	4	33	35	86	776	
Dentsville CDP (part).....	964	427	472	1	35	1	16	12	46	406	
Saluda County.....	7,527	5,057	1,914	23	11	19	439	64	624	4,927	
Batesburg-Leesville CCD.....	2,001	1,774	185	7	1	0	24	10	40	1,761	
Batesburg-Leesville town (part).....	160	54	103	0	1	0	1	1	6	50	
North Saluda CCD.....	1,111	873	160	1	1	8	60	8	110	836	
Ridge Spring CCD.....	1,195	740	399	4	1	0	40	11	56	729	
Monetta town (part).....	36	28	7	0	0	0	0	1	1	28	
Ridge Spring town.....	301	121	171	1	1	0	5	2	8	118	
Ward town.....	43	34	6	0	0	0	3	0	3	34	
Saluda CCD.....	3,220	1,670	1,170	11	8	11	315	35	418	1,601	
Saluda town.....	1,240	470	530	5	5	8	206	16	262	435	
Spartanburg County.....	109,246	82,229	22,083	278	1,595	31	2,058	972	4,049	80,585	
Boiling Springs CCD.....	8,670	7,643	701	20	181	2	66	57	169	7,556	
Boiling Springs CDP.....	3,161	2,677	321	9	88	2	40	24	87	2,641	
Valley Falls CDP (part).....	411	372	29	2	5	0	2	1	8	366	
Chesnee CCD.....	2,492	2,143	284	7	7	0	36	15	65	2,119	
Chesnee city (part).....	340	232	96	1	1	0	6	4	7	231	
Cowpens CCD.....	1,757	1,456	248	7	2	0	24	20	43	1,440	
Clifton CDP (part).....	60	56	3	0	0	0	0	1	1	55	
Cowpens town.....	868	663	179	2	0	0	14	10	20	658	
Enoree CCD.....	1,722	1,519	167	6	3	0	17	10	35	1,504	
Cross Anchor CDP.....	62	46	14	1	1	0	0	0	2	44	
Enoree CDP.....	269	224	37	1	2	0	3	2	6	222	
Fairmont Mills CCD.....	4,510	3,661	681	4	93	0	37	34	118	3,594	
Duncan town (part).....	0	0	0	0	0	0	0	0	0	0	
Reidville town (part).....	22	20	2	0	0	0	0	0	0	20	
Wellford city (part).....	0	0	0	0	0	0	0	0	0	0	
Fingerville CCD.....	2,386	2,089	232	8	19	1	23	14	37	2,076	
Campobello town (part).....	0	0	0	0	0	0	0	0	0	0	
Fingerville CDP.....	55	51	4	0	0	0	0	0	0	51	
Gramling CCD.....	2,648	2,508	76	5	13	0	27	19	49	2,488	
Campobello town (part).....	1	0	0	0	0	0	0	0	0	1	
Gramling CDP.....	32	25	4	0	0	0	2	1	4	23	
Greer CCD.....	5,274	3,825	1,069	13	21	3	296	47	453	3,692	
Duncan town (part).....	10	8	1	0	0	0	1	0	1	8	
Greer city (part).....	2,081	1,091	751	6	8	2	200	23	287	1,018	
Inman CCD.....	7,204	5,864	1,055	17	130	3	86	49	166	5,792	
Inman city.....	989	723	229	2	17	0	8	10	18	715	
Inman Mills CDP.....	349	318	19	2	3	0	2	5	5	315	
Lyman town (part).....	17	16	1	0	0	0	0	0	0	16	

Table 13.

**Occupied Housing Units (Households) by Race and Hispanic or Latino Origin of Householder: 2010—Con.**

[For information on confidentiality protection, nonsampling error, and definitions, see Selected Appendixes at &lt;www.census.gov/prod/cen2010/cph-1-a.pdf&gt;]

State County County Subdivision Place	Total occupied housing units	Race of householder							Two or More Races	House- holder Hispanic or Latino (of any race)	House- holder White alone, not Hispanic or Latino
		One race									
		White	Black or African American	American Indian and Alaska Native	Asian	Native Hawaiian and Other Pacific Islander	Some Other Race				
<b>Spartanburg County—Con.</b>											
<b>Inman CCD—Con.</b>											
Wellford city (part).....	27	14	13	0	0	0	0	0	0	0	14
Landrum CCD.....	3,025	2,771	190	2	13	1	25	23	58	2,745	
Campobello town (part).....	198	180	15	0	2	0	1	0	2	180	
Landrum city.....	1,042	891	127	1	7	0	8	8	18	883	
Mayo CCD.....	2,064	1,910	90	4	7	0	33	20	60	1,890	
Chesnee city (part).....	0	0	0	0	0	0	0	0	0	0	
Mayo CDP.....	641	612	17	1	2	0	3	6	12	606	
Pacolet CCD.....	2,090	1,685	367	6	6	0	9	17	18	1,675	
Central Pacolet town.....	94	89	3	0	1	0	1	0	1	89	
Pacolet town.....	962	730	214	4	4	0	3	7	8	725	
Pauline CCD.....	3,638	3,273	283	12	23	0	26	21	66	3,239	
Roebuck CDP (part).....	69	32	30	0	0	0	7	0	8	32	
Reidville CCD.....	3,818	3,386	293	10	52	3	42	32	92	3,336	
Greer city (part).....	371	325	22	3	9	1	9	2	17	315	
Reidville town (part).....	216	190	17	1	2	1	4	1	5	188	
Spartanburg CCD.....	45,528	28,678	14,267	118	926	16	1,052	471	2,111	27,824	
Arcadia CDP.....	995	643	168	7	35	1	117	24	212	573	
Clifton CDP (part).....	144	128	11	0	1	0	1	3	2	128	
Converse CDP.....	253	233	16	1	1	0	1	1	3	231	
Fairforest CDP.....	607	417	105	3	23	0	49	10	136	341	
Glendale CDP.....	111	107	3	0	0	0	1	0	1	107	
Roebuck CDP (part).....	764	653	89	0	11	0	5	6	18	640	
Saxon CDP.....	1,102	549	403	14	7	0	113	16	176	502	
Southern Shops CDP.....	1,055	666	131	10	8	0	217	23	333	574	
Spartanburg city.....	15,184	7,452	7,215	33	193	6	129	156	341	7,285	
Valley Falls CDP (part).....	2,039	1,369	547	5	35	2	53	28	100	1,333	
Wellford city (part).....	0	0	0	0	0	0	0	0	0	0	
Wellford CCD.....	8,230	6,402	1,453	25	83	1	184	82	382	6,239	
Duncan town (part).....	1,226	804	351	1	9	0	41	20	84	768	
Greer city (part).....	1	1	0	0	0	0	0	0	0	1	
Lyman town (part).....	1,342	1,166	141	3	7	0	11	14	33	1,148	
Startex CDP.....	339	306	24	3	2	0	4	0	8	302	
Wellford city (part).....	942	463	449	6	5	0	10	9	27	452	
Woodruff CCD.....	4,190	3,416	627	14	16	1	75	41	127	3,376	
Woodruff city.....	1,550	1,076	398	2	5	1	46	22	72	1,057	
<b>Sumter County.....</b>	<b>40,398</b>	<b>20,832</b>	<b>18,197</b>	<b>157</b>	<b>368</b>	<b>28</b>	<b>372</b>	<b>444</b>	<b>925</b>	<b>20,437</b>	
<b>Privateer CCD.....</b>	<b>4,423</b>	<b>3,054</b>	<b>1,251</b>	<b>16</b>	<b>19</b>	<b>2</b>	<b>41</b>	<b>40</b>	<b>100</b>	<b>3,006</b>	
Lakewood CDP.....	1,131	741	364	4	4	0	10	8	27	728	
Pinewood town (part).....	188	77	109	1	1	0	0	0	0	77	
Privateer CDP.....	829	715	87	3	1	0	11	12	25	703	
Sumter city (part).....	118	48	60	1	8	1	0	0	2	46	
Rembert CCD.....	1,056	179	862	1	2	0	7	5	12	176	
Rembert CDP.....	108	31	70	1	0	0	4	2	5	30	
Shaw AFB-Horatio CCD.....	8,301	4,524	3,338	52	134	10	80	163	251	4,409	
Cherryvale CDP.....	980	429	494	9	17	2	12	17	28	419	
Dalzell CDP (part).....	588	348	212	4	8	1	3	12	13	341	
Oakland CDP.....	505	296	177	3	7	2	3	17	14	287	
Stateburg CDP.....	543	417	107	3	7	0	1	8	6	415	
Sumter city (part).....	2,096	1,498	449	14	49	4	23	59	92	1,449	
Wedgfield CDP (part).....	7	6	1	0	0	0	0	0	0	6	
Shiloh CCD.....	906	296	590	3	0	0	11	6	19	293	
Shiloh CDP.....	78	34	41	0	0	0	2	1	4	34	
Sumter CCD.....	19,458	9,419	9,429	63	187	10	179	171	406	9,256	
Cane Savannah CDP (part).....	319	231	84	3	0	0	1	0	6	228	
East Sumter CDP.....	525	252	253	2	3	0	15	0	20	251	
Mulberry CDP.....	202	106	81	0	0	0	14	1	16	106	
South Sumter CDP.....	886	92	784	2	0	1	3	4	12	87	
Sumter city (part).....	13,298	6,074	6,767	43	151	8	125	130	285	5,962	
Sumter North CCD.....	2,069	1,048	946	10	9	3	35	18	83	1,012	
Dalzell CDP (part).....	554	338	196	5	2	2	6	5	12	331	
Sumter city (part).....	113	80	27	1	0	0	1	4	5	78	
Sumter Northeast CCD.....	1,112	502	581	2	6	1	6	14	11	498	
Mayesville town.....	275	45	228	0	0	0	2	0	3	45	
Oswego CDP.....	37	31	6	0	0	0	0	0	1	30	
Sumter Southeast CCD.....	1,531	856	651	4	2	1	9	8	24	844	
Sumter city (part).....	8	7	1	0	0	0	0	0	0	7	
Sumter Southwest CCD.....	1,542	954	549	6	9	1	4	19	19	943	
Cane Savannah CDP (part).....	97	30	66	0	1	0	0	0	1	29	
Pinewood town (part).....	44	4	40	0	0	0	0	0	0	4	
Wedgfield CDP (part).....	576	379	178	2	6	0	2	9	8	376	
<b>Union County.....</b>	<b>11,974</b>	<b>8,169</b>	<b>3,667</b>	<b>28</b>	<b>21</b>	<b>4</b>	<b>21</b>	<b>64</b>	<b>75</b>	<b>8,131</b>	
Carlisle CCD.....	780	282	490	3	0	0	1	4	5	280	
Carlisle town.....	179	16	161	0	0	0	0	2	0	16	
Cross Keys CCD.....	526	322	197	1	1	0	1	4	2	321	
Jonesville CCD.....	1,542	1,122	404	4	2	0	3	7	10	1,117	

Table 13.

**Occupied Housing Units (Households) by Race and Hispanic or Latino Origin of Householder: 2010—Con.**

[For information on confidentiality protection, nonsampling error, and definitions, see Selected Appendixes at &lt;www.census.gov/prod/cen2010/cph-1-a.pdf&gt;]

State County County Subdivision Place	Total occupied housing units	Race of householder						Two or More Races	House- holder Hispanic or Latino (of any race)	House- holder White alone, not Hispanic or Latino
		One race								
		White	Black or African American	American Indian and Alaska Native	Asian	Native Hawaiian and Other Pacific Islander	Some Other Race			
Union County—Con.										
Jonesville CCD—Con.										
Jonesville town.....	421	283	134	1	0	0	1	2	5	280
Lockhart CCD.....	1,053	867	175	4	0	1	0	6	3	864
Lockhart town.....	204	193	9	0	0	0	0	2	1	192
Union CCD.....	7,256	4,871	2,298	14	16	3	15	39	50	4,848
Buffalo CDP.....	518	445	70	0	1	0	1	1	2	444
Monarch Mill CDP.....	753	635	114	1	1	1	0	1	2	633
Union city.....	3,690	1,986	1,651	10	11	0	5	27	29	1,974
West Springs CCD.....	817	705	103	2	2	0	1	4	5	701
Williamsburg County.....	13,007	4,598	8,234	39	41	2	36	57	90	4,578
Cades CCD.....	920	557	348	5	1	0	6	3	10	554
Greeleyville CCD.....	1,003	227	757	8	0	1	4	6	16	224
Greeleyville town.....	183	53	127	0	0	0	1	2	4	52
Hemingway CCD.....	1,861	886	940	5	7	0	18	5	25	883
Hemingway town.....	202	133	57	0	3	0	6	3	9	132
Stuckey town.....	88	21	67	0	0	0	0	0	0	21
Indiantown CCD.....	638	151	485	1	0	0	0	1	0	151
Kingstree CCD.....	5,201	1,565	3,557	11	33	0	4	31	20	1,563
Kingstree town.....	1,340	441	867	2	27	0	0	3	5	441
Lane CCD.....	1,186	151	1,029	3	0	1	0	2	4	150
Lane town.....	202	24	178	0	0	0	0	0	0	24
Nesmith CCD.....	1,239	507	721	4	0	0	1	6	3	507
Trio CCD.....	959	554	397	2	0	0	3	3	12	546
Andrews town (part).....	8	4	4	0	0	0	0	0	0	4
York County.....	85,864	66,509	15,819	622	999	35	1,016	864	2,514	65,249
Clover CCD.....	12,352	11,028	1,027	41	95	6	71	84	248	10,873
Clover town.....	1,918	1,521	343	9	8	0	22	15	58	1,489
Lake Wylie CDP.....	3,521	3,180	239	8	41	3	27	23	94	3,119
Fort Mill CCD.....	18,495	16,052	1,613	69	379	8	192	182	581	15,703
Fort Mill town.....	4,198	3,332	743	11	41	0	25	46	82	3,285
Riverview CDP.....	274	262	4	1	2	0	2	3	4	261
Tega Cay city.....	2,752	2,591	84	4	44	3	12	14	66	2,539
Hickory Grove CCD.....	1,743	1,500	219	7	4	0	1	12	12	1,490
Hickory Grove town.....	163	120	41	0	0	0	0	2	2	119
Sharon town.....	185	178	4	1	0	0	0	2	0	178
Smyrna town (part).....	22	22	0	0	0	0	0	0	0	22
McConnells CCD.....	1,459	1,264	163	11	3	0	8	10	21	1,253
McConnells town.....	100	79	21	0	0	0	0	0	0	79
Rock Hill CCD.....	42,991	29,573	11,321	465	482	19	647	484	1,396	28,970
Catawba CDP.....	488	398	74	6	1	0	4	5	10	393
India Hook CDP.....	1,401	1,267	84	7	16	1	17	9	43	1,245
Lesslie CDP.....	1,147	1,005	104	6	14	0	6	12	19	995
Newport CDP.....	1,516	1,320	155	8	13	1	5	14	23	1,304
Rock Hill city.....	25,966	15,269	9,500	87	347	16	459	288	1,007	14,829
York CCD.....	8,824	7,092	1,476	29	36	2	97	92	256	6,960
York city.....	2,925	1,731	1,083	17	11	1	55	27	118	1,682

Table 14.

## Occupied Housing Units (Households) by Race and Hispanic or Latino Origin of Householder: 2010

[For information on confidentiality protection, nonsampling error, and definitions, see Selected Appendixes at <www.census.gov/prod/cen2010/cph-1-a.pdf>]

State County Place	Total occupied housing units	Race of householder							Two or More Races	House- holder Hispanic or Latino (of any race)	House- holder White alone, not Hispanic or Latino
		One race									
		White	Black or African American	American Indian and Alaska Native	Asian	Native Hawaiian and Other Pacific Islander	Some Other Race				
<b>South Carolina.....</b>	1,801,181	1,257,573	472,049	7,126	18,490	754	27,306	17,883	59,115	1,231,740	
<b>COUNTY</b>											
Abbeville County.....	9,990	6,964	2,885	23	15	1	26	76	68	6,931	
Aiken County.....	64,253	47,001	14,694	286	468	14	1,033	757	2,057	46,201	
Allendale County.....	3,706	958	2,679	10	11	1	24	23	54	941	
Anderson County.....	73,829	60,527	11,512	178	390	15	611	596	1,441	59,844	
Bamberg County.....	6,048	2,483	3,469	13	16	0	25	42	56	2,466	
Barnwell County.....	8,937	4,907	3,825	39	41	2	40	83	112	4,857	
Beaufort County.....	64,945	50,033	11,522	174	576	38	1,963	639	4,654	47,713	
Berkeley County.....	65,419	45,549	15,896	384	1,299	53	1,236	1,002	2,648	44,313	
Calhoun County.....	6,080	3,481	2,457	26	5	1	63	47	110	3,452	
Charleston County.....	144,309	99,016	39,217	426	1,690	90	2,359	1,511	4,980	96,822	
Cherokee County.....	21,519	16,661	4,237	67	80	9	285	180	487	16,515	
Chester County.....	12,876	8,160	4,513	43	27	0	38	95	121	8,096	
Chesterfield County.....	18,173	12,088	5,593	88	51	3	216	134	365	11,977	
Clarendon County.....	13,132	6,772	6,076	33	67	1	101	82	219	6,703	
Colleton County.....	15,131	9,158	5,574	105	38	2	118	136	274	9,038	
Darlington County.....	26,531	15,790	10,280	81	57	2	149	172	287	15,688	
Dillon County.....	11,923	6,282	5,133	280	25	5	105	93	197	6,221	
Dorchester County.....	50,259	35,929	12,183	324	587	44	502	690	1,596	35,034	
Edgefield County.....	9,348	5,884	3,285	26	18	1	80	54	177	5,814	
Fairfield County.....	9,419	4,076	5,209	17	11	1	41	64	103	4,039	
Florence County.....	52,653	31,026	20,181	179	520	9	372	366	777	30,734	
Georgetown County.....	24,524	16,728	7,304	61	75	4	223	129	448	16,538	
Greenville County.....	176,531	135,574	31,118	502	2,829	54	4,529	1,925	9,804	131,070	
Greenwood County.....	27,547	18,288	8,228	64	184	5	583	195	940	18,004	
Hampton County.....	7,598	3,574	3,886	19	28	1	39	51	86	3,545	
Horry County.....	112,225	94,501	13,021	489	906	84	2,040	1,184	4,259	92,581	
Jasper County.....	8,517	4,051	3,878	26	47	4	429	82	803	3,730	
Kershaw County.....	23,928	17,608	5,714	78	85	8	251	184	581	17,354	
Lancaster County.....	29,697	22,399	6,453	87	151	7	410	190	815	22,063	
Laurens County.....	25,525	18,422	6,454	57	52	9	348	183	639	18,194	
Lee County.....	6,797	2,627	4,060	22	19	2	26	41	63	2,612	
Lexington County.....	102,733	84,883	13,438	428	1,200	36	1,671	1,077	3,661	83,255	
McCormick County.....	4,027	2,260	1,719	2	14	2	4	26	18	2,250	
Marion County.....	13,058	5,867	6,911	51	52	0	97	80	193	5,814	
Marlboro County.....	10,383	4,830	4,942	441	24	0	23	123	77	4,802	
Newberry County.....	14,709	9,724	4,391	51	42	11	410	80	609	9,589	
Oconee County.....	30,676	27,641	2,136	59	145	5	422	268	844	27,279	
Orangeburg County.....	35,788	13,895	20,951	196	250	5	200	291	452	13,739	
Pickens County.....	45,228	40,705	2,967	108	633	5	413	397	952	40,227	
Richland County.....	145,194	73,857	64,144	436	2,727	101	1,859	2,070	4,811	71,788	
Saluda County.....	7,527	5,057	1,914	23	11	19	439	64	624	4,927	
Spartanburg County.....	109,246	82,229	22,083	278	1,595	31	2,058	972	4,049	80,585	
Sumter County.....	40,398	20,832	18,197	157	368	28	372	444	925	20,437	
Union County.....	11,974	8,169	3,667	28	21	4	21	64	75	8,131	
Williamsburg County.....	13,007	4,598	8,234	39	41	2	36	57	90	4,578	
York County.....	85,864	66,509	15,819	622	999	35	1,016	864	2,514	65,249	
<b>PLACE</b>											
Abbeville city, Abbeville County.....	2,232	1,086	1,106	4	7	0	6	23	17	1,081	
Aiken city, Aiken County.....	12,773	9,182	3,145	43	213	3	64	123	242	9,042	
Alcolu CDP, Clarendon County.....	165	77	87	0	0	0	1	0	3	76	
Allendale town, Allendale County.....	1,372	211	1,129	4	7	1	11	9	24	205	
Anderson city, Anderson County.....	11,080	7,125	3,589	28	68	3	128	139	313	6,985	
Andrews town.....	1,072	371	672	3	8	0	11	7	27	358	
Georgetown County (part).....	1,064	367	668	3	8	0	11	7	27	354	
Williamsburg County (part).....	8	4	4	0	0	0	0	0	0	4	
Antreville CDP, Abbeville County.....	57	48	8	0	0	0	0	1	0	48	
Arcadia CDP, Spartanburg County.....	995	643	168	7	35	1	117	24	212	573	
Arcadia Lakes town, Richland County.....	391	364	16	0	8	0	2	1	5	361	
Arial CDP, Pickens County.....	1,024	970	31	3	1	0	8	11	28	951	
Atlantic Beach town, Horry County.....	148	39	95	2	0	0	6	6	13	36	
Awendaw town, Charleston County.....	505	226	275	0	1	0	1	2	3	224	
Aynor town, Horry County.....	233	196	31	3	0	0	0	3	3	194	
Bamberg town, Bamberg County.....	1,366	628	707	5	9	0	2	15	11	623	
Barnwell city, Barnwell County.....	1,934	945	935	5	25	1	6	17	20	936	
Batesburg-Leesville town.....	2,172	1,201	927	3	10	1	23	7	46	1,181	
Lexington County (part).....	2,012	1,147	824	3	9	1	22	6	40	1,131	
Saluda County (part).....	160	54	103	0	1	0	1	1	6	50	

Table 14.

## Occupied Housing Units (Households) by Race and Hispanic or Latino Origin of Householder: 2010—Con.

[For information on confidentiality protection, nonsampling error, and definitions, see Selected Appendixes at <www.census.gov/prod/cen2010/cph-1-a.pdf>]

State County Place	Total occupied housing units	Race of householder							House- holder Hispanic or Latino (of any race)	House- holder White alone, not Hispanic or Latino
		One race						Two or More Races		
		White	Black or African American	American Indian and Alaska Native	Asian	Native Hawaiian and Other Pacific Islander	Some Other Race			
<b>PLACE—Con.</b>										
Beaufort city, Beaufort County.....	4,883	3,464	1,189	11	54	2	88	75	199	3,380
Belton city, Anderson County.....	1,787	1,471	288	1	5	0	6	16	23	1,454
Belvedere CDP, Aiken County.....	2,270	1,627	553	8	8	2	47	25	88	1,593
Bennettsville city, Marlboro County.....	3,099	1,130	1,896	20	12	0	7	34	25	1,119
Berea CDP, Greenville County.....	5,441	3,675	967	21	52	0	653	73	969	3,420
Bethune town, Kershaw County.....	147	129	17	1	0	0	0	0	2	127
Bishopville city, Lee County.....	1,415	422	962	8	12	1	2	8	9	421
Blacksburg town, Cherokee County.....	747	571	161	3	2	1	1	8	3	569
Blackville town, Barnwell County.....	929	186	723	3	3	0	7	7	17	180
Blenheim town, Marlboro County.....	67	32	30	1	0	0	0	4	0	32
Bluffton town, Beaufort County.....	4,417	3,389	674	13	76	2	202	61	544	3,082
Blythewood town.....	723	524	182	1	5	1	2	8	13	515
Fairfield County (part).....	31	20	11	0	0	0	0	0	0	20
Richland County (part).....	692	504	171	1	5	1	2	8	13	495
Boiling Springs CDP, Spartanburg County....	3,161	2,677	321	9	88	2	40	24	87	2,641
Bonneau town, Berkeley County.....	190	161	25	0	1	0	1	2	1	161
Bonneau Beach CDP, Berkeley County.....	782	712	51	9	0	0	2	8	6	708
Bowman town, Orangeburg County.....	400	114	284	0	0	0	2	0	3	113
Boykin CDP, Kershaw County.....	35	29	3	0	0	0	2	1	3	28
Bradley CDP, Greenwood County.....	65	42	23	0	0	0	0	0	0	42
Branchville town, Orangeburg County.....	401	227	166	4	0	0	1	3	3	225
Briarcliffe Acres town, Horry County.....	205	199	1	0	2	1	0	2	1	198
Brookdale CDP, Orangeburg County.....	1,829	24	1,788	2	2	0	0	13	9	22
Brunson town, Hampton County.....	241	140	99	0	0	0	1	1	1	140
Bucksport CDP, Horry County.....	338	25	311	0	0	0	1	1	3	24
Buffalo CDP, Union County.....	518	445	70	0	1	0	1	1	2	444
Burnettown town, Aiken County.....	1,042	852	139	5	6	0	27	13	38	842
Burton CDP, Beaufort County.....	2,662	1,328	1,156	15	25	6	86	46	196	1,250
Calhoun Falls town, Abbeville County.....	825	391	425	4	0	0	2	3	7	387
Camden city, Kershaw County.....	2,967	1,946	965	7	19	0	12	18	51	1,919
Cameron town, Calhoun County.....	167	104	59	0	1	0	1	2	1	104
Campobello town, Spartanburg County.....	199	181	15	0	2	0	1	0	2	181
Cane Savannah CDP, Sumter County.....	416	261	150	3	1	0	1	0	7	257
Carlisle town, Union County.....	179	16	161	0	0	0	0	2	0	16
Catawba CDP, York County.....	488	398	74	6	1	0	4	5	10	393
Cayce city.....	5,354	3,935	1,181	25	77	3	71	62	150	3,881
Lexington County (part).....	5,309	3,890	1,181	25	77	3	71	62	147	3,839
Richland County (part).....	45	45	0	0	0	0	0	0	3	42
Centerville CDP, Anderson County.....	2,679	2,285	343	5	18	0	15	13	45	2,261
Central town, Pickens County.....	1,972	1,519	317	4	61	0	42	29	70	1,499
Central Pacolet town, Spartanburg County....	94	89	3	0	1	0	1	0	1	89
Chapin town, Lexington County.....	600	526	61	1	6	0	5	1	15	517
Charleston city.....	52,341	38,179	12,379	120	751	38	339	535	1,099	37,546
Berkeley County (part).....	3,366	3,138	127	7	52	3	9	30	56	3,093
Charleston County (part).....	48,975	35,041	12,252	113	699	35	330	505	1,043	34,453
Cheraw town, Chesterfield County.....	2,335	1,019	1,255	14	12	0	9	26	19	1,015
Cherryvale CDP, Sumter County.....	980	429	494	9	17	2	12	17	28	419
Chesnee city.....	374	252	105	3	1	0	6	7	7	251
Cherokee County (part).....	34	20	9	2	0	0	0	3	0	20
Spartanburg County (part).....	340	232	96	1	1	0	6	4	7	231
Chester city, Chester County.....	2,172	820	1,325	1	2	0	7	17	16	817
Chesterfield town, Chesterfield County.....	578	387	184	0	2	0	2	3	2	387
City View CDP, Greenville County.....	436	237	134	1	1	1	52	10	96	203
Clarks Hill CDP, McCormick County.....	133	28	104	0	0	0	0	1	0	28
Clearwater CDP, Aiken County.....	1,728	1,312	258	15	2	1	114	26	148	1,286
Clemson city.....	5,914	4,762	632	8	421	1	36	54	120	4,684
Anderson County (part).....	20	19	1	0	0	0	0	0	0	19
Pickens County (part).....	5,894	4,743	631	8	421	1	36	54	120	4,665
Clifton CDP, Spartanburg County.....	204	184	14	0	1	0	1	4	3	183
Clinton city, Laurens County.....	2,767	1,558	1,148	8	16	0	17	20	37	1,546
Clio town, Marlboro County.....	297	95	179	18	0	0	0	5	3	94
Clover town, York County.....	1,918	1,521	343	9	8	0	22	15	58	1,489
Cokesbury CDP, Greenwood County.....	88	21	65	0	0	0	0	2	0	21

Table 14.

## Occupied Housing Units (Households) by Race and Hispanic or Latino Origin of Householder: 2010—Con.

[For information on confidentiality protection, nonsampling error, and definitions, see Selected Appendixes at <www.census.gov/prod/cen2010/cph-1-a.pdf>]

State County Place	Total occupied housing units	Race of householder							Two or More Races	House- holder Hispanic or Latino (of any race)	House- holder White alone, not Hispanic or Latino
		One race									
		White	Black or African American	American Indian and Alaska Native	Asian	Native Hawaiian and Other Pacific Islander	Some Other Race				
<b>PLACE—Con.</b>											
Columbia city.....	45,666	25,351	18,275	118	885	19	418	600	1,155	24,812	
Lexington County (part).....	307	192	92	2	10	0	4	7	8	185	
Richland County (part).....	45,359	25,159	18,183	116	875	19	414	593	1,147	24,627	
Converse CDP, Spartanburg County.....	253	233	16	1	1	0	1	1	3	231	
Conway city, Horry County.....	6,221	3,799	2,262	14	34	4	46	62	131	3,744	
Cope town, Orangeburg County.....	39	21	18	0	0	0	0	0	0	21	
Cordova town, Orangeburg County.....	57	49	7	1	0	0	0	0	2	47	
Coronaca CDP, Greenwood County.....	84	68	15	0	0	0	0	1	1	68	
Cottageville town, Colleton County.....	313	282	25	5	0	0	0	1	4	278	
Coward town, Florence County.....	298	258	33	3	0	0	4	0	7	255	
Cowpens town, Spartanburg County.....	868	663	179	2	0	0	14	10	20	658	
Cross Anchor CDP, Spartanburg County.....	62	46	14	1	1	0	0	0	2	44	
Cross Hill town, Laurens County.....	207	86	120	0	1	0	0	0	2	85	
Dalzell CDP, Sumter County.....	1,142	686	408	9	10	3	9	17	25	672	
Darlington city, Darlington County.....	2,636	1,065	1,545	5	7	0	4	10	15	1,057	
Denmark city, Bamberg County.....	1,292	162	1,117	1	4	0	3	5	8	160	
Dentsville CDP, Richland County.....	6,123	1,592	4,140	18	146	8	105	114	249	1,514	
Dillon city, Dillon County.....	2,592	1,264	1,243	41	14	1	11	18	28	1,256	
Donalds town, Abbeville County.....	135	116	17	0	1	0	0	1	0	116	
Due West town, Abbeville County.....	293	214	75	0	1	0	1	2	5	210	
Duncan town, Spartanburg County.....	1,236	812	352	1	9	0	42	20	85	776	
Duncan CDP, Greenville County.....	1,576	978	517	3	3	0	53	22	94	946	
Easley city.....	8,289	7,077	926	15	53	3	142	73	285	6,948	
Anderson County (part).....	14	13	0	0	0	1	0	0	1	12	
Pickens County (part).....	8,275	7,064	926	15	53	2	142	73	284	6,936	
East Gaffney CDP, Cherokee County.....	1,218	878	291	3	4	2	29	11	44	868	
Eastover town, Richland County.....	313	19	292	1	0	0	0	1	3	19	
East Sumter CDP, Sumter County.....	525	252	253	2	3	0	15	0	20	251	
Edgefield town, Edgefield County.....	1,099	480	610	0	2	0	2	5	9	476	
Edisto CDP, Orangeburg County.....	1,012	281	712	4	1	0	8	6	16	276	
Edisto Beach town, Colleton County.....	232	228	3	0	0	0	1	0	1	228	
Ehrhardt town, Bamberg County.....	231	119	106	1	1	0	3	1	3	119	
Elgin town, Kershaw County.....	484	413	55	2	1	0	8	5	17	407	
Elgin CDP, Lancaster County.....	982	731	197	0	1	0	49	4	58	723	
Elko town, Barnwell County.....	81	32	48	0	0	0	0	1	1	32	
Elloree town, Orangeburg County.....	315	185	123	2	1	0	1	3	1	185	
Enoree CDP, Spartanburg County.....	269	224	37	1	2	0	3	2	6	222	
Estill town, Hampton County.....	723	138	564	3	1	0	13	4	23	131	
Eureka Mill CDP, Chester County.....	568	272	290	1	1	0	2	2	3	271	
Eutawville town, Orangeburg County.....	127	84	42	0	0	0	1	0	2	83	
Fairfax town, Allendale County.....	833	178	647	1	2	0	3	2	9	174	
Fairforest CDP, Spartanburg County.....	607	417	105	3	23	0	49	10	136	341	
Fair Play CDP.....	287	279	2	1	1	0	1	3	3	277	
Anderson County (part).....	20	20	0	0	0	0	0	0	0	20	
Oconee County (part).....	267	259	2	1	1	0	1	3	3	257	
Fingerville CDP, Spartanburg County.....	55	51	4	0	0	0	0	0	0	51	
Five Forks CDP, Greenville County.....	4,630	4,121	263	12	170	0	32	32	149	4,008	
Florence city, Florence County.....	14,979	8,032	6,510	43	213	6	59	116	162	7,954	
Folly Beach city, Charleston County.....	1,363	1,325	13	5	4	1	5	10	13	1,316	
Forest Acres city, Richland County.....	4,880	3,914	811	11	59	4	30	51	107	3,857	
Forestbrook CDP, Horry County.....	1,741	1,548	125	4	18	1	23	22	72	1,505	
Fort Lawn town, Chester County.....	342	211	126	1	1	0	1	2	3	209	
Fort Mill town, York County.....	4,198	3,332	743	11	41	0	25	46	82	3,285	
Fountain Inn city.....	2,889	1,942	861	11	6	1	46	22	119	1,879	
Greenville County (part).....	2,284	1,596	622	9	3	0	35	19	83	1,555	
Laurens County (part).....	605	346	239	2	3	1	11	3	36	324	
Furman town, Hampton County.....	99	28	70	0	0	0	0	1	1	28	
Gadsden CDP, Richland County.....	599	31	564	1	1	0	0	2	6	28	
Gaffney city, Cherokee County.....	5,044	2,748	2,157	9	30	4	52	44	112	2,711	
Gantt CDP, Greenville County.....	5,316	1,737	3,192	21	11	3	315	37	443	1,642	
Garden City CDP, Horry County.....	4,567	4,419	63	12	8	3	19	43	71	4,368	
Gaston town, Lexington County.....	633	558	46	4	4	0	10	11	24	547	
Gayle Mill CDP, Chester County.....	356	170	181	2	1	0	0	2	2	169	
Georgetown city, Georgetown County.....	3,527	1,501	1,906	11	18	1	60	30	98	1,475	
Gifford town, Hampton County.....	103	6	97	0	0	0	0	0	0	6	
Gilbert town, Lexington County.....	205	189	6	1	0	0	9	0	12	187	

Table 14.

## Occupied Housing Units (Households) by Race and Hispanic or Latino Origin of Householder: 2010—Con.

[For information on confidentiality protection, nonsampling error, and definitions, see Selected Appendixes at <www.census.gov/prod/cen2010/cph-1-a.pdf>]

State County Place	Total occupied housing units	Race of householder							Two or More Races	House- holder Hispanic or Latino (of any race)	House- holder White alone, not Hispanic or Latino
		One race									
		White	Black or African American	American Indian and Alaska Native	Asian	Native Hawaiian and Other Pacific Islander	Some Other Race				
<b>PLACE—Con.</b>											
Glendale CDP, Spartanburg County.....	111	107	3	0	0	0	1	0	1	107	
Glovenville CDP, Aiken County.....	1,162	960	147	11	4	0	14	26	26	953	
Golden Grove CDP, Greenville County.....	964	758	178	3	3	0	13	9	27	745	
Goose Creek city.....	12,356	9,159	2,241	60	412	13	251	220	540	8,871	
Berkeley County (part).....	12,355	9,159	2,240	60	412	13	251	220	540	8,871	
Charleston County (part).....	1	0	1	0	0	0	0	0	0	0	
Govan town, Bamberg County.....	28	17	11	0	0	0	0	0	0	17	
Gramling CDP, Spartanburg County.....	32	25	4	0	0	0	2	1	4	23	
Graniteville CDP, Aiken County.....	1,048	723	289	5	0	1	17	13	35	707	
Gray Court town, Laurens County.....	303	144	135	1	0	1	19	3	26	137	
Great Falls town, Chester County.....	790	561	223	0	0	0	2	4	2	561	
Greeleyville town, Williamsburg County.....	183	53	127	0	0	0	1	2	4	52	
Greenville city, Greenville County.....	25,599	17,173	7,311	70	293	13	423	316	1,054	16,658	
Greenwood city, Greenwood County.....	8,966	4,532	3,813	26	78	4	436	77	622	4,391	
Greer city.....	10,012	7,474	1,756	28	176	4	469	105	969	7,030	
Greenville County (part).....	7,559	6,057	983	19	159	1	260	80	665	5,696	
Spartanburg County (part).....	2,453	1,417	773	9	17	3	209	25	304	1,334	
Hampton town, Hampton County.....	1,198	667	497	6	15	1	6	6	10	663	
Hanahan city, Berkeley County.....	7,092	5,542	995	34	198	4	209	110	421	5,356	
Hardeeville city, Jasper County.....	1,068	536	394	4	18	0	97	19	172	467	
Harleyville town, Dorchester County.....	274	185	84	2	1	0	1	1	4	183	
Hartsville city, Darlington County.....	3,081	1,717	1,308	9	20	2	11	14	26	1,703	
Heath Springs town, Lancaster County.....	327	149	175	1	1	0	0	1	0	149	
Hemingway town, Williamsburg County.....	202	133	57	0	3	0	6	3	9	132	
Hickory Grove town, York County.....	163	120	41	0	0	0	0	2	2	119	
Hilda town, Barnwell County.....	185	167	16	1	0	0	0	1	1	166	
Hilton Head Island town, Beaufort County....	16,535	14,625	1,068	21	129	4	590	98	1,390	13,888	
Hodges town, Greenwood County.....	61	55	5	1	0	0	0	0	1	54	
Holly Hill town, Orangeburg County.....	516	229	274	4	2	0	2	5	7	226	
Hollywood town, Charleston County.....	1,808	793	971	5	3	1	26	9	48	775	
Homeland Park CDP, Anderson County.....	2,574	1,761	722	7	8	0	47	29	98	1,719	
Honea Path town.....	1,557	1,226	300	6	4	0	3	18	14	1,219	
Abbeville County (part).....	37	12	22	0	0	0	0	3	0	12	
Anderson County (part).....	1,520	1,214	278	6	4	0	3	15	14	1,207	
Hopkins CDP, Richland County.....	1,045	176	848	2	2	0	6	11	12	173	
India Hook CDP, York County.....	1,401	1,267	84	7	16	1	17	9	43	1,245	
Inman city, Spartanburg County.....	989	723	229	2	17	0	8	10	18	715	
Inman Mills CDP, Spartanburg County.....	349	318	19	2	3	0	2	5	5	315	
Irmo town.....	4,326	3,000	1,168	13	55	0	32	58	100	2,944	
Lexington County (part).....	1,731	1,262	405	7	25	0	10	22	36	1,236	
Richland County (part).....	2,595	1,738	763	6	30	0	22	36	64	1,708	
Irwin CDP, Lancaster County.....	530	394	125	2	0	0	7	2	11	391	
Islandton CDP, Colleton County.....	35	23	12	0	0	0	0	0	0	23	
Isle of Palms city, Charleston County.....	1,828	1,800	8	3	9	0	2	6	15	1,785	
Iva town, Anderson County.....	464	430	29	0	3	0	0	0	2	428	
Jackson town, Aiken County.....	706	613	78	5	3	0	7	11	603		
Jacksonboro CDP, Colleton County.....	192	70	122	0	0	0	0	0	1	70	
Jamestown town, Berkeley County.....	30	16	13	0	0	0	0	1	0	16	
Jefferson town, Chesterfield County.....	295	199	91	0	3	0	1	1	1	199	
Jenkinsville town, Fairfield County.....	19	0	19	0	0	0	0	0	0	0	
Joanna CDP, Laurens County.....	629	513	96	1	2	0	13	4	21	505	
Johnsonville city, Florence County.....	561	444	101	1	5	1	3	6	10	439	
Johnston town, Edgefield County.....	954	360	588	1	1	0	1	3	10	351	
Jonesville town, Union County.....	421	283	134	1	0	0	1	2	5	280	
Judson CDP, Greenville County.....	765	276	449	2	0	0	21	17	62	249	
Kershaw town, Lancaster County.....	744	538	196	4	2	0	2	2	8	533	
Kiawah Island town, Charleston County.....	813	796	11	0	2	0	1	3	3	794	
Kingstree town, Williamsburg County.....	1,340	441	867	2	27	0	0	3	5	441	
Kline town, Barnwell County.....	77	39	33	0	0	0	4	1	9	35	
Ladson CDP.....	4,680	3,128	1,167	48	84	2	164	87	337	2,987	
Berkeley County (part).....	3,695	2,668	730	38	73	2	114	70	249	2,558	
Charleston County (part).....	985	460	437	10	11	0	50	17	88	429	

Table 14.

**Occupied Housing Units (Households) by Race and Hispanic or Latino Origin of Householder: 2010—Con.**

[For information on confidentiality protection, nonsampling error, and definitions, see Selected Appendixes at <www.census.gov/prod/cen2010/cph-1-a.pdf>]

State County Place	Total occupied housing units	Race of householder							Two or More Races	House- holder Hispanic or Latino (of any race)	House- holder White alone, not Hispanic or Latino
		One race									
		White	Black or African American	American Indian and Alaska Native	Asian	Native Hawaiian and Other Pacific Islander	Some Other Race				
<b>PLACE—Con.</b>											
Lake City city, Florence County.....	2,532	596	1,884	6	4	0	27	15	51	587	
Lake Murray of Richland CDP, Richland County.....	2,008	1,944	24	5	17	0	6	12	28	1,925	
Lake Secession CDP, Abbeville County.....	478	459	9	3	0	0	0	7	0	459	
Lake View town, Dillon County.....	345	217	123	1	0	0	2	2	2	217	
Lakewood CDP, Sumter County.....	1,131	741	364	4	4	0	10	8	27	728	
Lake Wylie CDP, York County.....	3,521	3,180	239	8	41	3	27	23	94	3,119	
Lamar town, Darlington County.....	394	211	177	1	1	0	3	1	2	211	
Lancaster city, Lancaster County.....	3,510	1,721	1,659	9	21	1	70	29	124	1,682	
Landrum city, Spartanburg County.....	1,042	891	127	1	7	0	8	8	18	883	
Lane town, Williamsburg County.....	202	24	178	0	0	0	0	0	0	24	
Langley CDP, Aiken County.....	592	545	30	4	1	0	4	8	12	538	
Latta town, Dillon County.....	560	353	199	1	0	0	2	5	3	353	
Laurel Bay CDP, Beaufort County.....	1,938	1,330	481	16	18	3	61	29	170	1,245	
Laurens city, Laurens County.....	3,770	2,071	1,599	9	6	0	57	28	117	2,027	
Lesslie CDP, York County.....	1,147	1,005	104	6	14	0	6	12	19	995	
Lexington town, Lexington County.....	7,345	6,231	745	16	223	2	57	71	185	6,117	
Liberty city, Pickens County.....	1,375	1,213	132	2	4	0	13	11	35	1,194	
Lincolnton town.....	430	216	198	1	0	0	9	6	15	211	
Charleston County (part).....	430	216	198	1	0	0	9	6	15	211	
Dorchester County (part).....	0	0	0	0	0	0	0	0	0	0	
Little Mountain town, Newberry County.....	125	102	22	0	1	0	0	0	0	102	
Little River CDP, Horry County.....	4,430	4,081	236	20	21	0	39	33	85	4,038	
Livingston town, Orangeburg County.....	63	47	16	0	0	0	0	0	0	47	
Lockhart town, Union County.....	204	193	9	0	0	0	0	2	1	192	
Lodge town, Colleton County.....	53	50	2	0	0	0	1	0	1	50	
Loris city, Horry County.....	967	565	364	4	8	1	12	13	24	555	
Lowndesville town, Abbeville County.....	59	45	11	0	0	0	1	2	1	45	
Lowrys town, Chester County.....	77	63	14	0	0	0	0	0	1	62	
Lugoff CDP, Kershaw County.....	2,861	2,305	496	8	7	1	20	24	58	2,273	
Luray town, Hampton County.....	44	22	19	0	0	0	3	0	7	18	
Lydia CDP, Darlington County.....	251	91	158	0	0	0	0	2	2	90	
Lyman town, Spartanburg County.....	1,359	1,182	142	3	7	0	11	14	33	1,164	
Lynchburg town, Lee County.....	162	31	131	0	0	0	0	0	3	29	
McBee town, Chesterfield County.....	345	202	139	2	0	0	2	0	6	198	
McClellanville town, Charleston County.....	225	201	23	1	0	0	0	0	1	200	
McColl town, Marlboro County.....	882	559	186	124	1	0	2	10	12	556	
McConnells town, York County.....	100	79	21	0	0	0	0	0	0	79	
McCormick town, McCormick County.....	710	221	473	1	6	1	1	7	4	220	
Manning city, Clarendon County.....	1,684	618	1,014	2	28	0	10	12	28	608	
Marion city, Marion County.....	2,788	932	1,808	4	20	0	5	19	22	922	
Mauldin city, Greenville County.....	9,358	6,752	2,026	16	276	2	174	112	508	6,457	
Mayesville town, Sumter County.....	275	45	228	0	0	0	2	0	3	45	
Mayo CDP, Spartanburg County.....	641	612	17	1	2	0	3	6	12	606	
Meggett town, Charleston County.....	530	459	60	1	3	0	2	5	4	457	
Modoc CDP, McCormick County.....	105	102	2	1	0	0	0	0	1	101	
Monarch Mill CDP, Union County.....	753	635	114	1	1	1	0	1	2	633	
Moncks Corner town, Berkeley County.....	2,851	1,772	963	14	10	0	62	30	104	1,743	
Monetta town.....	90	69	17	0	0	0	2	2	6	66	
Aiken County (part).....	54	41	10	0	0	0	2	1	5	38	
Saluda County (part).....	36	28	7	0	0	0	0	1	1	28	
Mount Carmel CDP, McCormick County.....	85	7	76	0	2	0	0	0	0	7	
Mount Croghan town, Chesterfield County.....	75	68	5	0	0	0	2	0	3	67	
Mount Pleasant town, Charleston County.....	27,742	25,710	1,296	65	371	6	95	199	520	25,318	
Mountville CDP, Laurens County.....	44	36	5	0	1	0	2	0	2	36	
Mulberry CDP, Sumter County.....	202	106	81	0	0	0	14	1	16	106	
Mullins city, Marion County.....	1,877	657	1,179	8	14	0	5	14	14	652	
Murphys Estates CDP, Edgefield County.....	504	454	45	3	1	0	1	0	5	451	
Murrells Inlet CDP, Georgetown County.....	3,554	3,322	169	10	21	1	15	16	48	3,291	
Myrtle Beach city, Horry County.....	12,113	9,633	1,484	71	140	24	582	179	966	9,289	
Neeses town, Orangeburg County.....	142	112	24	1	1	0	1	3	1	112	
Newberry city, Newberry County.....	3,937	1,933	1,782	17	24	5	143	33	200	1,902	
New Ellenton town, Aiken County.....	873	547	295	1	1	0	12	17	19	541	
Newport CDP, York County.....	1,516	1,320	155	8	13	1	5	14	23	1,304	
Newry CDP, Oconee County.....	83	82	0	0	1	0	0	0	0	82	
Nichols town, Marion County.....	180	108	72	0	0	0	0	0	0	108	
Ninety Six town, Greenwood County.....	812	640	164	1	2	0	1	4	5	636	
Norris town, Pickens County.....	326	290	30	1	0	0	3	2	4	289	
North town, Orangeburg County.....	332	168	156	2	0	0	0	6	2	168	



Table 14.

## Occupied Housing Units (Households) by Race and Hispanic or Latino Origin of Householder: 2010—Con.

[For information on confidentiality protection, nonsampling error, and definitions, see Selected Appendixes at <www.census.gov/prod/cen2010/cph-1-a.pdf>]

State County Place	Total occupied housing units	Race of householder							Two or More Races	House- holder Hispanic or Latino (of any race)	House- holder White alone, not Hispanic or Latino
		One race									
		White	Black or African American	American Indian and Alaska Native	Asian	Native Hawaiian and Other Pacific Islander	Some Other Race				
<b>PLACE—Con.</b>											
North Augusta city.....	9,003	6,911	1,761	28	85	2	111	105	259	6,796	
Aiken County (part).....	8,960	6,878	1,752	28	85	2	111	104	258	6,764	
Edgefield County (part).....	43	33	9	0	0	0	0	1	1	32	
North Charleston city.....	36,915	17,255	16,663	167	654	46	1,527	603	2,677	16,341	
Berkeley County (part).....	0	0	0	0	0	0	0	0	0	0	
Charleston County (part).....	30,120	12,453	15,158	142	441	38	1,406	482	2,307	11,745	
Dorchester County (part).....	6,795	4,802	1,505	25	213	8	121	121	370	4,596	
North Hartsville CDP, Darlington County.....	1,243	955	255	13	3	0	13	4	30	940	
Northlake CDP, Anderson County.....	1,579	1,397	132	8	19	1	9	13	24	1,386	
North Myrtle Beach city, Horry County.....	6,739	6,351	154	28	35	1	122	48	255	6,232	
Norway town, Orangeburg County.....	141	70	67	0	0	0	3	1	3	70	
Oak Grove CDP, Lexington County.....	4,170	3,486	416	20	51	2	154	41	270	3,384	
Oakland CDP, Sumter County.....	505	296	177	3	7	2	3	17	14	287	
Olanta town, Florence County.....	224	149	70	0	1	0	2	2	3	148	
Olar town, Bamberg County.....	123	71	49	1	0	0	0	2	0	71	
Orangeburg city, Orangeburg County.....	4,945	1,451	3,326	13	80	3	20	52	71	1,422	
Oswego CDP, Sumter County.....	37	31	6	0	0	0	0	0	1	30	
Pacolet town, Spartanburg County.....	962	730	214	4	4	0	3	7	8	725	
Pageland town, Chesterfield County.....	1,053	615	341	2	6	0	83	6	100	600	
Pamplico town, Florence County.....	455	201	238	3	1	0	6	6	10	200	
Parker CDP, Greenville County.....	4,263	2,933	872	23	14	0	354	67	554	2,769	
Parksville town, McCormick County.....	56	52	2	0	0	0	0	2	0	52	
Patrick town, Chesterfield County.....	163	128	33	1	0	0	0	1	1	128	
Pawleys Island town, Georgetown County.....	58	58	0	0	0	0	0	0	0	58	
Paxville town, Clarendon County.....	69	39	30	0	0	0	0	0	0	39	
Peak town, Newberry County.....	29	21	7	0	0	0	0	1	0	21	
Pelion town, Lexington County.....	219	211	2	0	1	0	3	2	5	210	
Pelzer town, Anderson County.....	33	31	1	0	0	0	0	1	1	30	
Pendleton town, Anderson County.....	1,412	1,060	313	3	14	2	5	15	19	1,048	
Perry town, Aiken County.....	88	57	27	1	0	0	0	3	0	57	
Pickens city, Pickens County.....	1,246	1,029	183	4	5	0	7	18	23	1,018	
Piedmont CDP.....	1,961	1,788	136	4	4	0	10	19	27	1,772	
Anderson County (part).....	1,269	1,194	47	3	2	0	10	13	23	1,182	
Greenville County (part).....	692	594	89	1	2	0	0	6	4	590	
Pine Ridge town, Lexington County.....	793	704	66	4	7	0	5	7	13	700	
Pinewood town, Sumter County.....	232	81	149	1	1	0	0	0	0	81	
Pinopolis CDP, Berkeley County.....	399	373	19	3	2	0	0	2	3	370	
Plum Branch town, McCormick County.....	35	26	8	0	0	0	0	1	0	26	
Pomaria town, Newberry County.....	64	43	21	0	0	0	0	0	0	43	
Port Royal town, Beaufort County.....	3,029	2,060	738	19	59	2	98	53	263	1,923	
Powdersville CDP, Anderson County.....	2,827	2,538	196	6	31	1	31	24	76	2,502	
Princeton CDP, Laurens County.....	22	15	4	0	0	0	0	3	0	15	
Privateer CDP, Sumter County.....	829	715	87	3	1	0	11	12	25	703	
Promised Land CDP, Greenwood County.....	186	8	175	0	1	0	1	1	1	8	
Prosperity town, Newberry County.....	452	263	182	2	1	0	2	2	9	258	
Quinby town, Florence County.....	370	129	239	0	0	0	0	2	1	129	
Ravenel town, Charleston County.....	901	505	362	2	0	0	20	12	36	495	
Red Bank CDP, Lexington County.....	3,712	3,248	349	15	15	0	43	42	98	3,200	
Red Hill CDP, Horry County.....	5,443	4,712	461	19	59	2	134	56	276	4,594	
Reevesville town, Dorchester County.....	84	71	12	0	0	0	0	1	0	71	
Reidville town, Spartanburg County.....	238	210	19	1	2	1	4	1	5	208	
Rembert CDP, Sumter County.....	108	31	70	1	0	0	4	2	5	30	
Richburg town, Chester County.....	112	40	72	0	0	0	0	0	0	40	
Ridgeland town, Jasper County.....	919	466	383	2	5	1	50	12	119	408	
Ridge Spring town, Saluda County.....	301	121	171	1	1	0	5	2	8	118	
Ridgeville town, Dorchester County.....	211	115	88	4	0	0	4	0	4	115	
Ridgeway town, Fairfield County.....	137	78	58	0	0	0	0	1	1	77	
Riverview CDP, York County.....	274	262	4	1	2	0	2	3	4	261	
Rock Hill city, York County.....	25,966	15,269	9,500	87	347	16	459	288	1,007	14,829	
Rockville town, Charleston County.....	65	57	6	2	0	0	0	0	2	55	
Roebuck CDP, Spartanburg County.....	833	685	119	0	11	0	12	6	26	672	
Rowesville town, Orangeburg County.....	113	54	58	0	0	0	1	0	1	54	
Ruby town, Chesterfield County.....	148	135	11	1	0	0	1	0	2	134	
Russellville CDP, Berkeley County.....	173	49	123	0	0	0	1	0	1	49	
St. Andrews CDP, Richland County.....	9,749	3,349	5,992	26	148	5	84	145	242	3,247	
St. George town, Dorchester County.....	771	425	340	2	3	0	1	0	2	424	
St. Matthews town, Calhoun County.....	818	308	492	0	2	1	8	7	12	306	

Table 14.

## Occupied Housing Units (Households) by Race and Hispanic or Latino Origin of Householder: 2010—Con.

[For information on confidentiality protection, nonsampling error, and definitions, see Selected Appendixes at <www.census.gov/prod/cen2010/cph-1-a.pdf>]

State County Place	Total occupied housing units	Race of householder							House- holder Hispanic or Latino (of any race)	House- holder White alone, not Hispanic or Latino
		One race								
		White	Black or African American	American Indian and Alaska Native	Asian	Native Hawaiian and Other Pacific Islander	Some Other Race	Two or More Races		
<b>PLACE—Con.</b>										
St. Stephen town, Berkeley County.....	655	270	369	3	0	0	3	10	6	269
Salem town, Oconee County.....	60	59	0	0	0	0	0	1	0	59
Salley town, Aiken County.....	162	73	83	2	0	0	0	4	4	70
Saluda town, Saluda County.....	1,240	470	530	5	5	8	206	16	262	435
Sangaree CDP, Berkeley County.....	2,893	2,100	661	22	31	3	25	51	94	2,045
Sans Souci CDP, Greenville County.....	3,247	2,476	483	33	26	1	185	43	345	2,357
Santee town, Orangeburg County.....	425	165	241	0	7	0	6	6	13	161
Saxon CDP, Spartanburg County.....	1,102	549	403	14	7	0	113	16	176	502
Scotia town, Hampton County.....	71	23	48	0	0	0	0	0	0	23
Scranton town, Florence County.....	318	141	174	1	0	0	1	1	4	140
Seabrook Island town, Charleston County....	917	898	14	1	2	1	0	1	7	891
Sellers town, Marion County.....	93	22	70	0	0	0	0	1	1	22
Seneca city, Oconee County.....	3,511	2,474	926	9	29	1	37	35	82	2,439
Seven Oaks CDP, Lexington County.....	6,467	4,192	1,924	15	139	10	61	126	180	4,097
Sharon town, York County.....	185	178	4	1	0	0	0	2	0	178
Shell Point CDP, Beaufort County.....	872	686	146	5	10	1	14	10	47	657
Shiloh CDP, Sumter County.....	78	34	41	0	0	0	2	1	4	34
Silverstreet town, Newberry County.....	68	55	12	0	0	0	1	0	1	55
Simpsonville city, Greenville County.....	7,040	5,583	1,103	16	70	4	180	84	448	5,350
Six Mile town, Pickens County.....	277	265	7	0	2	0	1	2	1	265
Slater-Marietta CDP, Greenville County.....	815	741	6	3	1	0	53	11	63	732
Smooks town, Colleton County.....	54	54	0	0	0	0	0	0	0	54
Smyrna town.....	22	22	0	0	0	0	0	0	0	22
Cherokee County (part).....	0	0	0	0	0	0	0	0	0	0
York County (part).....	22	22	0	0	0	0	0	0	0	22
Snelling town, Barnwell County.....	106	88	17	0	0	0	1	0	1	88
Socastee CDP, Horry County.....	7,959	6,874	559	44	112	7	248	115	529	6,633
Society Hill town, Darlington County.....	229	116	109	2	0	0	1	1	2	116
South Congaree town, Lexington County.....	918	811	77	6	10	0	8	6	15	804
Southern Shops CDP, Spartanburg County..	1,055	666	131	10	8	0	217	23	333	574
South Sumter CDP, Sumter County.....	886	92	784	2	0	1	3	4	12	87
Spartanburg city, Spartanburg County.....	15,184	7,452	7,215	33	193	6	129	156	341	7,285
Springdale CDP, Lancaster County.....	972	665	254	4	2	0	39	8	55	652
Springdale town, Lexington County.....	1,151	1,021	97	5	12	0	10	6	25	1,009
Springfield town, Orangeburg County.....	228	146	72	6	1	0	0	3	3	146
Starr town, Anderson County.....	68	64	3	0	0	0	0	1	1	63
Startex CDP, Spartanburg County.....	339	306	24	3	2	0	4	0	8	302
Stateburg CDP, Sumter County.....	543	417	107	3	7	0	1	8	6	415
Stuckey town, Williamsburg County.....	88	21	67	0	0	0	0	0	0	21
Sullivan's Island town, Charleston County....	765	755	7	0	1	0	0	2	9	746
Summerton town, Clarendon County.....	449	167	270	1	4	0	3	4	5	167
Summerville town.....	16,866	12,790	3,374	69	194	15	179	245	595	12,445
Berkeley County (part).....	1,414	1,088	222	3	38	3	36	24	99	1,031
Charleston County (part).....	433	310	95	1	12	0	4	11	22	293
Dorchester County (part).....	15,019	11,392	3,057	65	144	12	139	210	474	11,121
Summit town, Lexington County.....	146	136	7	1	0	0	0	2	1	135
Sumter city, Sumter County.....	15,633	7,707	7,304	59	208	13	149	193	384	7,542
Surfside Beach town, Horry County.....	1,866	1,814	13	8	5	1	9	16	30	1,795
Swansea town, Lexington County.....	351	162	178	0	0	0	3	6	5	160
Sycamore town, Allendale County.....	79	51	27	0	1	0	0	0	1	50
Tatum town, Marlboro County.....	32	23	7	0	0	0	0	0	0	23
Taylors CDP, Greenville County.....	8,632	6,944	1,225	19	157	3	182	102	497	6,669
Tega Cay city, York County.....	2,752	2,591	84	4	44	3	12	14	66	2,539
Tigerville CDP, Greenville County.....	40	40	0	0	0	0	0	0	0	40
Timmonsville town, Florence County.....	867	170	681	3	4	0	3	6	12	166
Travelers Rest city, Greenville County.....	1,740	1,455	226	4	12	1	22	20	59	1,422
Trenton town, Edgefield County.....	98	67	30	0	0	0	1	0	2	66
Troy town, Greenwood County.....	42	35	6	1	0	0	0	0	1	34
Turbeville town, Clarendon County.....	301	179	114	0	2	0	3	3	6	178
Ulmer town, Allendale County.....	42	29	12	1	0	0	0	0	1	28
Union city, Union County.....	3,690	1,986	1,651	10	11	0	5	27	29	1,974
Utica CDP, Oconee County.....	582	451	102	3	3	0	12	11	22	443
Valley Falls CDP, Spartanburg County.....	2,450	1,741	576	7	40	2	55	29	108	1,699
Vance town, Orangeburg County.....	62	11	47	1	3	0	0	0	0	11
Varnville town, Hampton County.....	800	312	476	3	6	0	0	3	4	310
Wade Hampton CDP, Greenville County.....	9,102	7,458	921	33	223	10	333	124	686	7,160
Wagener town, Aiken County.....	300	114	177	1	1	0	0	7	2	113
Walhalla city, Oconee County.....	1,625	1,351	89	5	7	1	156	16	245	1,274
Wallace CDP, Marlboro County.....	362	209	134	11	0	0	1	7	4	208

Table 14.

### Occupied Housing Units (Households) by Race and Hispanic or Latino Origin of Householder: 2010—Con.

[For information on confidentiality protection, nonsampling error, and definitions, see Selected Appendixes at <www.census.gov/prod/cen2010/cph-1-a.pdf>]

State County Place	Total occupied housing units	Race of householder							Two or More Races	House- holder Hispanic or Latino (of any race)	House- holder White alone, not Hispanic or Latino
		One race									
		White	Black or African American	American Indian and Alaska Native	Asian	Native Hawaiian and Other Pacific Islander	Some Other Race				
<b>PLACE—Con.</b>											
Walterboro city, Colleton County.....	2,210	1,108	1,040	4	16	0	20	22	47	1,089	
Ward town, Saluda County.....	43	34	6	0	0	0	3	0	3	34	
Ware Place CDP, Greenville County.....	96	80	12	2	0	0	0	2	1	79	
Ware Shoals town.....	880	691	176	0	0	0	9	4	12	689	
Abbeville County (part).....	209	183	24	0	0	0	2	0	2	183	
Greenwood County (part).....	671	508	152	0	0	0	7	4	10	506	
Laurens County (part).....	0	0	0	0	0	0	0	0	0	0	
Warrenville CDP, Aiken County.....	548	481	35	7	1	0	13	11	24	476	
Waterloo town, Laurens County.....	72	33	39	0	0	0	0	0	0	33	
Watts Mills CDP, Laurens County.....	564	370	123	2	0	1	59	9	99	337	
Wedgefield CDP, Sumter County.....	583	385	179	2	6	0	2	9	8	382	
Welcome CDP, Greenville County.....	2,623	1,749	658	11	7	0	169	29	268	1,671	
Wellford city, Spartanburg County.....	969	477	462	6	5	0	10	9	27	466	
West Columbia city, Lexington County.....	6,645	5,017	1,082	35	107	1	321	82	552	4,852	
Westminster city, Oconee County.....	1,035	899	106	0	3	0	17	10	37	882	
West Pelzer town, Anderson County.....	384	356	24	0	0	0	2	2	6	352	
West Union town, Oconee County.....	131	114	3	3	0	0	9	2	15	110	
Whitmire town, Newberry County.....	597	466	121	4	1	0	3	2	7	464	
Wilkinson Heights CDP, Orangeburg County	995	28	942	2	2	0	13	8	23	24	
Williams town, Colleton County.....	45	27	15	0	0	0	1	2	1	27	
Williamston town, Anderson County.....	1,608	1,359	217	1	2	0	16	13	24	1,353	
Willington CDP, McCormick County.....	61	10	51	0	0	0	0	0	0	10	
Williston town, Barnwell County.....	1,308	613	667	13	3	0	1	11	9	612	
Windsor town, Aiken County.....	42	35	3	0	1	0	1	2	3	34	
Winnsboro town, Fairfield County.....	1,497	643	835	3	2	0	6	8	19	635	
Winnsboro Mills CDP, Fairfield County.....	726	292	399	1	4	0	21	9	39	281	
Woodfield CDP, Richland County.....	3,538	1,244	1,843	19	118	6	218	90	458	1,062	
Woodford town, Orangeburg County.....	73	32	39	1	0	0	1	0	2	31	
Woodruff city, Spartanburg County.....	1,550	1,076	398	2	5	1	46	22	72	1,057	
Yemassee town.....	398	164	222	1	4	0	1	6	4	164	
Beaufort County (part).....	52	5	44	1	1	0	0	1	2	5	
Hampton County (part).....	346	159	178	0	3	0	1	5	2	159	
York city, York County.....	2,925	1,731	1,083	17	11	1	55	27	118	1,682	

Table 15.

**Land Area and Population Density: 2010**

[For information on confidentiality protection, nonsampling error, and definitions, see Selected Appendixes at &lt;www.census.gov/prod/cen2010/cph-1-a.pdf&gt;]

State County County Subdivision Place	Land area in square miles	Total population		State County County Subdivision Place	Land area in square miles	Total population	
		Number	Average per square mile			Number	Average per square mile
<b>South Carolina</b> .....	30,060.70	4,625,364	153.9	Anderson County-Con.			
Abbeville County.....	490.48	25,417	51.8	Starr CCD-Con.			
Abbeville CCD.....	187.78	11,774	62.7	Starr town.....	1.48	173	117.2
Abbeville city.....	6.12	5,237	856.3	Townville CCD.....	36.23	4,085	112.8
Antreville-Lowndesville CCD.....	95.50	3,130	32.8	Fair Play CDP (part).....	0.05	40	786.7
Antreville CDP.....	3.88	140	36.1	Williamston-Pelzer CCD.....	87.98	22,778	258.9
Lake Secession CDP.....	5.63	1,083	192.4	Pelzer town.....	0.18	89	482.8
Lowndesville town.....	0.77	128	165.3	West Pelzer town.....	0.51	880	1,724.5
Calhoun Falls CCD.....	84.89	3,064	36.1	Williamston town.....	3.64	3,934	1,080.3
Calhoun Falls town.....	3.39	2,004	591.8	Bamberg County.....	393.37	15,987	40.6
Donalds CCD.....	48.43	3,254	67.2	Bamberg CCD.....	146.86	7,126	48.5
Donalds town (part).....	0.81	340	418.8	Bamberg town.....	3.58	3,607	1,007.0
Honea Path town (part).....	0.15	71	469.7	Denmark CCD.....	76.63	6,016	78.5
Ware Shoals town (part).....	0.65	510	787.8	Denmark city.....	3.84	3,538	922.4
Due West CCD.....	73.88	4,195	56.8	Ehrhardt CCD.....	82.77	1,554	18.8
Donalds town (part).....	0.02	8	404.5	Ehrhardt town.....	3.11	545	175.2
Due West town.....	1.64	1,247	762.5	Olar CCD.....	87.11	1,291	14.8
Aiken County.....	1,071.03	160,099	149.5	Govan town.....	0.75	65	86.4
Aiken CCD.....	142.22	58,691	412.7	Olar town.....	0.79	257	327.3
Aiken city.....	20.70	29,524	1,426.5	Barnwell County.....	548.39	22,621	41.2
Graniteville CDP (part).....	2.90	2,516	866.3	Barnwell CCD.....	84.86	9,109	107.3
Aiken Northeast CCD.....	96.13	5,817	60.5	Barnwell city.....	7.85	4,750	605.1
Beech Island CCD.....	67.36	8,312	123.4	Hilda town.....	3.07	447	145.6
North Augusta city (part).....	2.14	98	45.8	Blackville CCD.....	68.52	3,873	56.5
Jackson CCD.....	159.87	3,464	21.7	Blackville town.....	8.93	2,406	269.4
Jackson town.....	3.54	1,700	479.6	Kline-Snelling CCD.....	297.61	3,938	13.2
New Ellenton town (part).....	0.10	0	0.0	Kline town.....	3.11	197	63.4
Monetta CCD.....	134.09	4,830	36.0	Snelling town.....	4.04	274	67.9
Monetta town (part).....	0.25	151	606.4	Williston CCD.....	97.40	5,701	58.5
New Ellenton CCD.....	80.81	11,388	140.9	Elko town.....	1.05	193	184.0
New Ellenton town (part).....	4.67	2,052	439.4	Williston town.....	8.95	3,139	350.6
North Augusta CCD.....	73.44	54,044	735.9	Beaufort County.....	576.28	162,233	281.5
Belvedere CDP.....	3.50	5,792	1,653.1	Beaufort-Port Royal CCD.....	77.98	45,343	581.5
Burnettown town.....	5.48	2,673	488.1	Beaufort city (part).....	21.82	12,262	562.1
Clearwater CDP.....	4.19	4,370	1,043.2	Burton CDP.....	8.54	6,976	817.2
Gloverville CDP.....	3.63	2,831	780.2	Laurel Bay CDP.....	4.50	5,891	1,309.2
Graniteville CDP (part).....	0.40	98	243.6	Port Royal town (part).....	18.47	10,678	578.1
Langley CDP.....	1.15	1,447	1,260.0	Shell Point CDP.....	3.93	2,336	594.2
North Augusta city (part).....	17.26	21,126	1,223.6	Bluffton CCD.....	177.77	52,777	296.9
Warrenville CDP.....	1.08	1,233	1,137.0	Bluffton town.....	51.30	12,530	244.2
Salley CCD.....	87.76	2,589	29.5	Port Royal town (part).....	0.35	0	0.0
Perry town.....	1.16	233	200.4	Hilton Head Island CCD.....	41.89	37,793	902.1
Salley town.....	0.75	398	530.9	Hilton Head Island town.....	41.36	37,099	896.9
Wagener CCD.....	111.08	4,815	43.3	St. Helena Island CCD.....	139.95	22,051	157.6
Wagener town.....	1.17	797	678.8	Beaufort city (part).....	3.89	99	25.5
Windsor CCD.....	118.27	6,149	52.0	Port Royal town (part).....	0.12	0	0.0
Windsor town.....	0.66	121	183.9	Sheldon CCD.....	138.68	4,269	30.8
Allendale County.....	408.09	10,419	25.5	Beaufort city (part).....	1.90	0	0.0
Allendale CCD.....	151.06	4,813	31.9	Yemassee town (part).....	1.62	119	73.3
Allendale town.....	3.31	3,482	1,051.9	Berkeley County.....	1,098.86	177,843	161.8
Fairfax CCD.....	127.54	4,200	32.9	Bonneau CCD.....	109.95	9,720	88.4
Fairfax town.....	3.31	2,025	611.4	Bonneau town.....	3.01	487	161.6
Millett CCD.....	50.78	338	6.7	Bonneau Beach CDP.....	2.35	1,929	822.4
Sycamore CCD.....	78.71	1,068	13.6	Russellville CDP (part).....	1.07	246	229.8
Sycamore town.....	3.17	180	56.8	Cordesville CCD.....	316.31	4,016	12.7
Ulmer town.....	2.74	88	32.1	Jamestown town.....	0.61	72	118.9
Anderson County.....	715.43	187,126	261.6	Cross CCD.....	148.22	7,104	47.9
Anderson CCD.....	121.67	81,309	668.3	Goose Creek-Hanahan CCD.....	149.25	114,128	764.7
Anderson city.....	14.59	26,686	1,828.5	Charleston city (part).....	0.00	0	(X)
Centerville CDP.....	5.90	6,586	1,115.4	Goose Creek city (part).....	40.07	35,933	896.7
Homeland Park CDP.....	4.71	6,296	1,335.7	Hanahan city.....	10.69	17,997	1,683.9
Northlake CDP (part).....	2.86	2,862	1,001.1	Ladson CDP (part).....	5.28	10,870	2,057.1
Belton CCD.....	75.22	14,457	192.2	Moncks Corner town (part).....	0.15	32	208.7
Belton city.....	3.84	4,134	1,076.0	North Charleston city (part).....	0.02	0	0.0
Honea Path CCD.....	71.97	8,324	115.7	Sangaree CDP.....	2.03	8,220	4,047.6
Honea Path town (part).....	3.47	3,526	1,016.9	Summerville town (part).....	2.48	3,643	1,471.7
Iva CCD.....	77.99	6,335	81.2	Moncks Corner CCD.....	113.46	22,729	200.3
Iva town.....	0.89	1,218	1,364.0	Moncks Corner town (part).....	7.13	7,853	1,101.1
Pendleton CCD.....	108.57	17,948	165.3	Pinopolis CDP.....	1.43	948	662.0
Clemson city (part).....	0.12	45	360.3	St. Stephen CCD.....	141.61	7,204	50.9
Northlake CDP (part).....	1.27	883	695.7	Russellville CDP (part).....	2.68	242	90.2
Pendleton town.....	3.79	2,964	782.1	St. Stephen town.....	2.39	1,697	710.7
Powersville-Piedmont CCD.....	68.34	26,414	386.5	Wando CCD.....	120.07	12,942	107.8
Easley city (part).....	0.02	32	1,375.6	Charleston city (part).....	33.66	8,095	240.5
Piedmont CDP (part).....	5.61	3,371	601.0				
Powersville CDP.....	13.88	7,618	549.0				
Starr CCD.....	67.46	5,476	81.2				

Table 15.

**Land Area and Population Density: 2010—Con.**

[For information on confidentiality protection, nonsampling error, and definitions, see Selected Appendixes at &lt;www.census.gov/prod/cen2010/cph-1-a.pdf&gt;]

State County County Subdivision Place	Land area in square miles	Total population		State County County Subdivision Place	Land area in square miles	Total population	
		Number	Average per square mile			Number	Average per square mile
Calhoun County.....	381.15	15,175	39.8	Chesterfield County—Con.			
Cameron CCD.....	82.42	2,495	30.3	Jefferson CCD—Con.			
Cameron town.....	3.12	424	135.7	Jefferson town.....	1.80	753	419.4
Fort Motte-Lone Star CCD.....	76.72	945	12.3	McBee CCD.....	129.35	2,778	21.5
St. Matthews CCD.....	107.35	6,122	57.0	McBee town.....	1.28	867	678.9
St. Matthews town.....	1.92	2,021	1,052.3	Mount Croghan CCD.....	72.89	2,821	38.7
Sandy Run-Staley Crossroads CCD.....	114.66	5,613	49.0	Mount Croghan town.....	0.76	195	257.0
				Ruby town (part).....	2.29	354	154.3
Charleston County.....	916.09	350,209	382.3	Pageland CCD.....	84.92	9,755	114.9
Charleston Central CCD.....	8.48	34,638	4,084.2	Pageland town.....	4.37	2,760	631.9
Charleston city (part).....	8.48	34,636	4,085.4	Patrick CCD.....	141.01	5,393	38.2
Edisto Island CCD.....	67.80	1,879	27.7	Patrick town.....	0.96	351	365.9
James Island CCD.....	42.15	38,249	907.5				
Charleston city (part).....	20.45	17,847	872.8	Clarendon County.....	606.94	34,971	57.6
Folly Beach city.....	12.51	2,617	209.2	Alcolu CCD.....	88.24	2,264	25.7
Johns Island CCD.....	75.70	15,181	200.6	Alcolu CDP.....	4.55	429	94.3
Charleston city (part).....	13.42	5,266	392.5	Manning CCD.....	119.75	13,826	115.5
Hollywood town (part).....	0.20	19	96.6	Manning city.....	2.76	4,108	1,487.6
Kiawah Island town (part).....	0.02	0	0.0	Manning East CCD.....	87.29	3,029	34.7
Kiawah Island-Seabrook Island CCD.....	19.13	3,364	175.9	Paxville CCD.....	51.48	2,503	48.6
Kiawah Island town (part).....	10.96	1,626	148.3	Paxville town.....	1.05	185	176.1
Seabrook Island town.....	5.97	1,714	287.0	Sardinia CCD.....	70.86	3,281	46.3
McClellanville CCD.....	277.84	4,913	17.7	Summerton CCD.....	137.55	6,541	47.6
Awendaw town (part).....	9.32	1,215	130.4	Summerton town.....	1.28	1,000	779.4
McClellanville town.....	2.24	499	223.2	Turbeville CCD.....	51.76	3,527	68.1
Mount Pleasant town (part).....	0.03	3	106.5	Turbeville town.....	1.30	766	588.7
Mount Pleasant CCD.....	74.92	78,960	1,054.0				
Awendaw town (part).....	0.15	79	521.5	Colleton County.....	1,056.49	38,892	36.8
Charleston city (part).....	0.00	0	(X)	Cottageville CCD.....	141.11	5,894	41.8
Isle of Palms city.....	4.44	4,133	931.7	Cottageville town.....	3.42	762	223.1
Mount Pleasant town (part).....	45.05	67,840	1,505.8	Green Pond CCD.....	245.50	1,921	7.8
Sullivan's Island town.....	2.50	1,791	717.0	Edisto Beach town.....	2.13	414	194.7
North Charleston CCD.....	59.23	88,544	1,494.9	Jacksonboro CDP.....	14.46	478	33.0
Goose Creek city (part).....	0.02	5	325.7	Hendersonville CCD.....	195.11	5,955	30.5
Ladson CDP (part).....	1.74	2,920	1,679.0	Walterboro city (part).....	1.54	714	464.4
Lincolnton town (part).....	1.15	1,139	986.8	Lodge CCD.....	126.57	1,711	13.5
North Charleston city (part).....	52.02	78,393	1,506.9	Islandton CDP.....	2.77	70	25.3
Summerville town (part).....	0.94	1,010	1,070.2	Lodge town.....	3.14	120	38.2
Ravenel-Hollywood CCD.....	187.77	13,155	70.1	Smoaks CCD.....	82.04	1,840	22.4
Hollywood town (part).....	22.92	4,695	204.9	Smoaks town.....	1.63	126	77.3
Meggett town.....	17.85	1,226	68.7	Williams town.....	0.85	117	138.1
Ravenel town.....	12.64	2,465	195.0	Walterboro CCD.....	266.16	21,571	81.0
Wadmalaw Island CCD.....	41.90	2,725	65.0	Walterboro city (part).....	4.95	4,684	946.1
Charleston city (part).....	0.00	0	0.0				
Rockville town.....	0.42	134	316.3	Darlington County.....	561.15	68,681	122.4
West Ashley CCD.....	61.19	68,601	1,121.1	Darlington CCD.....	162.36	26,541	163.5
Charleston city (part).....	32.98	54,239	1,644.5	Darlington city.....	4.55	6,289	1,383.2
Hollywood town (part).....	0.02	0	0.0	Hartsville CCD.....	107.63	19,077	177.3
				Hartsville city (part).....	5.37	7,653	1,425.2
Cherokee County.....	392.66	55,342	140.9	Lydia CDP.....	2.64	642	242.9
Blacksburg CCD.....	85.58	9,653	112.8	Lake Swamp CCD.....	59.84	4,525	75.6
Blacksburg town.....	1.87	1,848	987.3	Lamar CCD.....	51.36	3,544	69.0
Smyrna town (part).....	0.03	0	0.0	Lamar town.....	1.17	989	845.1
Gaffney CCD.....	170.07	34,287	201.6	North Hartsville CCD.....	68.18	11,378	166.9
East Gaffney CDP.....	3.06	3,085	1,009.6	Hartsville city (part).....	0.35	111	314.3
Gaffney city.....	8.32	12,414	1,491.3	North Hartsville CDP.....	4.56	3,251	712.6
Macedonia CCD.....	61.26	7,713	125.9	Society Hill CCD.....	111.79	3,616	32.3
Chesnee city (part).....	0.02	70	3,632.1	Society Hill town.....	2.19	563	256.8
Saratt CCD.....	75.75	3,689	48.7				
				Dillon County.....	404.87	32,062	79.2
Chester County.....	580.66	33,140	57.1	Dillon CCD.....	55.14	10,712	194.3
Chester CCD.....	246.08	17,911	72.8	Dillon city.....	5.22	6,788	1,299.2
Chester city.....	3.27	5,607	1,716.2	Hamer CCD.....	49.42	6,017	121.7
Eureka Mill CDP.....	1.29	1,476	1,143.4	Lake View CCD.....	96.25	4,370	45.4
Gayle Mill CDP.....	0.65	913	1,396.4	Lake View town.....	1.69	807	478.2
Lowrys town.....	3.16	200	63.3	Latta CCD.....	137.21	7,496	54.6
Chester West CCD.....	132.50	3,278	24.7	Latta town.....	1.10	1,379	1,258.5
Fort Lawn CCD.....	67.90	5,261	77.5	Little Rock CCD.....	66.84	3,467	51.9
Fort Lawn town.....	1.39	895	642.7				
Great Falls CCD.....	89.44	4,659	52.1	Dorchester County.....	573.23	136,555	238.2
Great Falls town.....	4.24	1,979	466.9	Harleyville CCD.....	159.89	5,713	35.7
Richburg CCD.....	44.73	2,031	45.4	Harleyville town.....	1.15	677	587.7
Richburg town.....	0.88	275	313.8	Reevesville CCD.....	84.23	2,563	30.4
				Reevesville town (part).....	1.49	196	131.4
Chesterfield County.....	799.08	46,734	58.5	Ridgeville CCD.....	85.73	6,066	70.8
Cheraw CCD.....	160.72	14,516	90.3	Ridgeville town.....	1.80	1,979	1,101.7
Cheraw town.....	5.42	5,851	1,079.1	St. George CCD.....	61.41	5,120	83.4
Chesterfield CCD.....	109.76	7,275	66.3	Reevesville town (part).....	0.12	0	0.0
Chesterfield town.....	4.05	1,472	363.9	St. George town.....	2.70	2,084	771.0
Ruby town (part).....	0.17	6	34.4	Summerville CCD.....	181.97	117,093	643.5
Jefferson CCD.....	100.42	4,196	41.8	Lincolnton town (part).....	0.04	0	0.0

Table 15.

**Land Area and Population Density: 2010—Con.**

[For information on confidentiality protection, nonsampling error, and definitions, see Selected Appendixes at &lt;www.census.gov/prod/cen2010/cph-1-a.pdf&gt;]

State County County Subdivision Place	Land area in square miles	Total population		State County County Subdivision Place	Land area in square miles	Total population	
		Number	Average per square mile			Number	Average per square mile
Dorchester County--Con.				Greenville County--Con.			
Summerville CCD--Con.				Greenville CCD--Con.			
North Charleston city (part).....	21.15	19,078	902.2	Wade Hampton CDP.....	8.96	20,622	2,301.9
Summerville town (part).....	14.63	38,739	2,648.8	Welcome CDP.....	4.64	6,668	1,438.2
Edgefield County.....	500.41	26,985	53.9	Greer CCD.....	17.92	22,219	1,240.1
Edgefield CCD.....	216.27	8,529	39.4	Greer city (part).....	7.76	15,368	1,979.7
Edgefield town.....	4.18	4,750	1,135.5	Highland CCD.....	107.69	14,703	136.5
Johnston CCD.....	63.03	4,660	73.9	Greer city (part).....	1.19	206	172.9
Johnston town.....	2.65	2,362	892.1	Piedmont CCD.....	50.24	17,192	342.2
Pleasant Lane CCD.....	81.53	872	10.7	Golden Grove CDP (part).....	4.65	2,227	478.5
Southeast Edgefield CCD.....	90.03	9,276	103.0	Piedmont CDP (part).....	2.99	1,732	579.8
Murphys Estates CDP.....	2.08	1,441	691.9	Simpsonville CCD.....	49.19	47,859	973.0
North Augusta city (part).....	0.63	124	197.0	Fountain Inn city (part).....	1.14	299	263.0
Trenton CCD.....	49.55	3,648	73.6	Mauldin city (part).....	0.03	8	241.5
Trenton town.....	1.26	196	155.4	Simpsonville city.....	8.81	18,238	2,070.3
Fairfield County.....	686.28	23,956	34.9	Slater-Marietta CCD.....	86.80	4,949	57.0
Monticello-Salem Crossroads CCD.....	138.81	2,209	15.9	Slater-Marietta CDP.....	4.31	2,176	505.1
Jenkinsville town.....	0.09	46	515.7	Taylors CCD.....	30.39	37,886	1,246.5
Ridgeway CCD.....	166.74	6,156	36.9	Greer city (part).....	1.87	3,061	1,640.9
Blythewood town (part).....	0.90	94	104.9	Taylors CDP (part).....	6.46	12,119	1,876.0
Ridgeway town.....	0.48	319	658.2	Tigerville CCD.....	85.84	8,186	95.4
Winnboro North CCD.....	217.14	4,043	18.6	Greer city (part).....	0.00	0	(X)
Winnboro town (part).....	0.03	21	814.0	Tigerville CDP.....	1.33	1,312	987.5
Winnboro South CCD.....	163.59	11,548	70.6	Travelers Rest CCD.....	45.81	14,055	306.8
Winnboro town (part).....	3.20	3,529	1,102.1	Travelers Rest city (part).....	3.86	3,775	978.2
Winnboro Mills CDP.....	2.63	1,898	720.6	Woodville CCD.....	89.04	8,979	100.8
Florence County.....	799.96	136,885	171.1	Ware Place CDP.....	0.92	228	248.5
Coward CCD.....	54.09	4,006	74.1	Greenwood County.....	454.73	69,661	153.2
Coward town.....	3.53	752	212.9	Greenwood CCD.....	117.34	49,961	425.8
Danwood CCD.....	69.28	15,155	218.7	Coronaca CDP.....	1.69	191	113.0
Florence city (part).....	2.07	2,373	1,145.2	Greenwood city.....	16.23	23,222	1,430.6
Florence CCD.....	144.47	70,050	484.9	Promised Land CDP.....	1.56	511	327.7
Florence city (part).....	18.24	33,603	1,842.7	Kirksey CCD.....	86.87	2,035	23.4
Quincy town.....	1.35	932	691.4	Ninety Six CCD.....	79.96	7,383	92.3
Johnsonville CCD.....	91.90	6,556	71.3	Ninety Six town.....	1.50	1,998	1,334.2
Johnsonville city.....	2.06	1,480	719.0	Troy CCD.....	87.81	2,010	22.9
Lake City-Scranton CCD.....	81.98	12,921	157.6	Bradley CDP.....	7.86	170	21.6
Lake City city.....	5.22	6,675	1,278.1	Troy town.....	0.80	93	116.4
Scranton town.....	0.84	932	1,104.8	Ware Shoals-Hodges CCD.....	82.75	8,272	100.0
Olanda CCD.....	59.54	3,879	65.1	Cokesbury CDP.....	0.59	215	362.5
Olanda town.....	0.99	563	566.0	Hodges town.....	0.78	155	198.6
Pamplico CCD.....	216.61	17,645	81.5	Ware Shoals town (part).....	3.18	1,660	521.3
Florence city (part).....	0.58	1,080	1,858.8	Hampton County.....	559.90	21,090	37.7
Pamplico town.....	1.61	1,226	762.8	Brunson CCD.....	43.53	1,151	26.4
Sardis CCD.....	54.71	2,978	54.4	Brunson town.....	1.02	554	544.8
Timmons ville town (part).....	0.00	0	0.0	Estill CCD.....	167.34	6,590	39.4
Timmons ville CCD.....	27.38	3,695	135.0	Estill town.....	3.23	2,040	631.6
Timmons ville town (part).....	2.59	2,320	896.4	Gifford town.....	0.97	288	297.8
Georgetown County.....	813.55	60,158	73.9	Luray town.....	1.03	127	122.9
Andrews CCD.....	86.59	7,608	87.9	Furman-Scotia CCD.....	136.19	1,986	14.6
Andrews town (part).....	2.08	2,838	1,366.1	Furman town.....	3.12	239	76.7
Georgetown CCD.....	134.40	19,865	147.8	Scotia town.....	3.16	215	67.9
Georgetown city.....	6.91	9,163	1,326.0	Hampton-Varnville CCD.....	138.44	8,708	62.9
Plantersville CCD.....	181.60	2,957	16.3	Hampton town.....	4.51	2,808	622.3
Pleasant Hill-Folly Grove CCD.....	89.50	3,592	40.1	Varnville town.....	3.83	2,162	564.2
Sampit-North Santee CCD.....	231.92	3,913	16.9	Yemassee CCD.....	74.39	2,655	35.7
Waccamaw Neck CCD.....	89.53	22,223	248.2	Yemassee town (part).....	2.89	908	314.6
Murrells Inlet CDP.....	7.36	7,547	1,025.5	Horry County.....	1,133.90	269,291	237.5
Pawleys Island town.....	0.70	103	146.9	Aynor CCD.....	167.96	10,052	59.8
Greenville County.....	785.12	451,225	574.7	Aynor town.....	1.86	560	301.6
Fountain Inn CCD.....	36.30	11,560	318.5	Conway CCD.....	255.15	39,715	155.7
Fountain Inn city (part).....	5.11	5,790	1,132.7	Bucksport CDP.....	4.20	876	208.4
Greenville CCD.....	185.90	263,637	1,418.2	Conway city (part).....	15.72	13,306	846.3
Berea CDP.....	7.70	14,295	1,855.6	Conway East CCD.....	168.06	65,364	388.9
City View CDP.....	0.52	1,345	2,596.9	Conway city (part).....	6.22	3,797	610.6
Dunean CDP.....	1.57	3,671	2,330.9	Forestbrook CDP.....	3.74	4,612	1,234.2
Five Forks CDP.....	7.57	14,140	1,868.4	Myrtle Beach city (part).....	1.57	258	164.7
Gantt CDP.....	9.91	14,229	1,435.4	North Myrtle Beach city (part).....	6.32	1,449	229.3
Golden Grove CDP (part).....	1.06	240	226.2	Red Hill CDP.....	11.29	13,223	1,171.2
Greenville city.....	28.67	58,409	2,037.4	Socastee CDP (part).....	5.98	2,998	501.1
Judson CDP.....	0.79	2,050	2,587.6	Floyds Crossroads CCD.....	131.86	3,301	25.0
Mauldin city (part).....	9.92	22,881	2,306.4	Little River CCD.....	58.35	33,652	576.8
Parker CDP.....	6.82	11,431	1,675.7	Atlantic Beach town.....	0.16	334	2,085.2
Sans Souci CDP.....	3.31	7,869	2,376.9	Briarcliffe Acres town.....	0.65	457	697.8
Taylors CDP (part).....	4.24	9,498	2,239.9	Little River CDP.....	10.48	8,960	855.0
Travelers Rest city (part).....	0.66	801	1,209.7	North Myrtle Beach city (part).....	10.77	12,303	1,141.9
				Longs CCD.....	87.49	6,645	76.0
				Loris CCD.....	179.93	15,878	88.2

Table 15.

**Land Area and Population Density: 2010—Con.**

[For information on confidentiality protection, nonsampling error, and definitions, see Selected Appendixes at &lt;www.census.gov/prod/cen2010/cph-1-a.pdf&gt;]

State County County Subdivision Place	Land area in square miles	Total population		State County County Subdivision Place	Land area in square miles	Total population	
		Number	Average per square mile			Number	Average per square mile
Horry County—Con.				Lexington County—Con.			
Loris CCD—Con.				Gilbert CCD—Con.			
Loris city.....	4.55	2,396	527.0	Summit town.....	1.49	402	270.0
Myrtle Beach CCD.....	85.10	94,684	1,112.6	Irmo CCD.....	20.98	34,273	1,633.8
Garden City CDP.....	5.37	9,209	1,715.6	Columbia city (part).....	0.80	559	696.0
Myrtle Beach city (part).....	21.76	26,851	1,234.1	Irmo town (part).....	1.86	4,165	2,245.1
North Myrtle Beach city (part).....	0.00	0	(X)	Seven Oaks CDP.....	7.58	15,144	1,996.7
Socastee CDP (part).....	7.36	16,954	2,302.6	Lexington CCD.....	101.25	82,769	817.5
Surfside Beach town.....	1.93	3,837	1,986.2	Cayce city (part).....	0.20	812	4,095.7
Jasper County.....	655.32	24,777	37.8	Lexington town (part).....	8.81	17,869	2,027.8
Grays-Tillman CCD.....	253.20	5,160	20.4	Oak Grove CDP (part).....	3.40	5,566	1,635.4
Ridgeland town (part).....	2.74	20	7.3	Red Bank CDP.....	11.81	9,617	814.6
Hardeeville CCD.....	209.43	7,683	36.7	Pelion CCD.....	141.65	24,185	170.7
Hardeeville city (part).....	38.14	2,406	63.1	Pelion town.....	3.60	674	187.3
Ridgeland CCD.....	192.69	11,934	61.9	Swansea CCD.....	95.75	16,186	169.0
Hardeeville city (part).....	7.02	546	77.7	Gaston town (part).....	4.22	1,127	267.1
Ridgeland town (part).....	41.71	4,016	96.3	Swansea town.....	2.03	827	406.7
Kershaw County.....	726.56	61,697	84.9	West Columbia-Cayce CCD.....	82.19	61,546	748.8
Bethune CCD.....	95.07	2,498	26.3	Cayce city (part).....	11.39	11,559	1,014.6
Bethune town.....	1.10	334	303.7	Gaston town (part).....	1.09	518	473.1
Boykin CCD.....	64.66	2,987	46.2	Lexington town (part).....	0.06	1	17.0
Boykin CDP.....	6.88	100	14.5	Oak Grove CDP (part).....	3.25	4,725	1,455.2
Camden CCD.....	63.70	17,410	273.3	Pine Ridge town.....	4.72	2,064	437.1
Camden city.....	10.68	6,838	640.2	South Congaree town.....	3.29	2,306	702.0
Camden Northeast CCD.....	106.09	4,639	43.7	Springdale town.....	2.73	2,636	966.0
Elgin CCD.....	178.17	29,091	163.3	West Columbia city.....	6.99	14,988	2,143.6
Elgin town.....	1.06	1,311	1,237.1	McCormick County.....	359.13	10,233	28.5
Lugoff CDP.....	15.03	7,434	494.4	McCormick CCD.....	135.18	5,759	42.6
Mount Pisgah CCD.....	100.99	2,806	27.8	McCormick town.....	4.05	2,783	686.9
Westville CCD.....	117.89	2,266	19.2	Mount Carmel CCD.....	133.19	2,356	17.7
Lancaster County.....	549.16	76,652	139.6	Mount Carmel CDP.....	9.19	216	23.5
Heath Springs CCD.....	140.88	5,483	38.9	Willington CDP.....	5.95	142	23.8
Heath Springs town.....	1.63	790	486.1	Parksville CCD.....	90.76	2,118	23.3
Kershaw CCD.....	97.61	8,474	86.8	Clarks Hill CDP.....	3.20	381	119.2
Kershaw town.....	1.86	1,803	970.7	Modoc CDP.....	3.98	218	54.7
Lancaster CCD.....	169.63	39,148	230.8	Parksville town.....	0.73	117	160.7
Elgin CDP.....	4.86	2,607	536.5	Plum Branch town.....	0.36	82	226.3
Irwin CDP.....	2.99	1,405	470.6	Marion County.....	489.23	33,062	67.6
Lancaster city.....	6.41	8,526	1,329.1	Brittons Neck CCD.....	108.82	2,369	21.8
Springdale CDP.....	4.22	2,574	609.3	Centenary CCD.....	85.72	1,652	19.3
Tradesville CCD.....	74.70	3,818	51.1	Marion CCD.....	195.09	17,180	88.1
Van Wyck CCD.....	66.35	19,729	297.4	Marion city.....	4.42	6,939	1,569.7
Laurens County.....	713.80	66,537	93.2	Sellers town.....	0.69	219	315.9
Clinton CCD.....	147.53	14,740	99.9	Mullins CCD.....	99.61	11,861	119.1
Clinton city.....	9.88	8,490	859.7	Mullins city.....	3.06	4,663	1,521.7
Cross Hill CCD.....	113.31	5,445	48.1	Nichols town.....	1.41	368	261.8
Cross Hill town.....	3.09	507	164.0	Marlboro County.....	479.67	28,933	60.3
Mountville CDP.....	2.84	108	38.0	Bennettsville CCD.....	120.06	16,365	136.3
Waterloo town.....	1.40	166	118.7	Bennettsville city.....	6.12	9,069	1,482.9
Gray Court CCD.....	132.00	16,330	123.7	Blenheim CCD.....	128.85	2,256	17.5
Fountain Inn city (part).....	1.64	1,710	1,043.8	Blenheim town.....	0.65	154	235.7
Gray Court town.....	1.87	795	425.0	Clio CCD.....	67.40	2,293	34.0
Joanna CCD.....	50.01	2,427	48.5	Clio town.....	0.86	726	848.0
Joanna CDP.....	3.14	1,539	490.5	McColl CCD.....	65.04	4,732	72.8
Laurens CCD.....	163.49	21,081	128.9	McColl town.....	1.05	2,174	2,070.4
Laurens city.....	10.39	9,139	879.9	Tatum town.....	0.91	75	82.6
Watts Mills CDP.....	2.27	1,635	721.0	Wallace CCD.....	98.32	3,287	33.4
Princeton CCD.....	107.46	6,514	60.6	Wallace CDP.....	6.57	892	135.8
Princeton CDP.....	0.75	62	82.8	Newberry County.....	630.04	37,508	59.5
Ware Shoals town (part).....	0.06	0	0.0	Chappells CCD.....	87.42	1,084	12.4
Lee County.....	410.18	19,220	46.9	Newberry CCD.....	163.45	18,696	114.4
Ashwood CCD.....	90.44	4,001	44.2	Newberry city.....	8.57	10,277	1,198.7
Bishopville CCD.....	148.36	10,455	70.5	Silverstreet town.....	3.35	162	48.4
Bishopville city.....	2.34	3,471	1,485.0	Pomaria CCD.....	112.32	3,631	32.3
Lynchburg CCD.....	69.41	1,631	23.5	Pomaria town.....	1.04	179	171.9
Lynchburg town.....	1.13	373	329.6	Prosperity CCD.....	130.36	10,746	82.4
St. Charles CCD.....	46.29	1,583	34.2	Little Mountain town.....	1.42	291	205.3
Stokes Bridge-Cypress Crossroads CCD.....	55.67	1,550	27.8	Peak town.....	0.39	64	164.5
Lexington County.....	698.91	262,391	375.4	Prosperity town.....	1.87	1,180	631.2
Batesburg-Leesville CCD.....	64.62	9,176	142.0	Whitmire CCD.....	136.48	3,351	24.6
Batesburg-Leesville town (part).....	6.98	4,895	701.5	Whitmire town.....	1.24	1,441	1,166.1
Chapin CCD.....	40.14	14,228	354.5	Oconee County.....	626.33	74,273	118.6
Chapin town.....	2.01	1,445	718.7	Long Creek CCD.....	117.24	2,374	20.2
Gilbert CCD.....	152.32	20,028	131.5	Mountain Rest CCD.....	94.90	1,978	20.8
Gilbert town.....	2.71	565	208.5	Oakway CCD.....	91.11	9,980	109.5
				Fair Play CDP (part).....	6.69	647	96.8

Table 15.

**Land Area and Population Density: 2010—Con.**

[For information on confidentiality protection, nonsampling error, and definitions, see Selected Appendixes at &lt;www.census.gov/prod/cen2010/cph-1-a.pdf&gt;]

State County County Subdivision Place	Land area in square miles	Total population		State County County Subdivision Place	Land area in square miles	Total population	
		Number	Average per square mile			Number	Average per square mile
Oconee County—Con.				Richland County—Con.			
Oakway CCD—Con.				Columbia city (part).....	36.36	95,062	2,614.3
Seneca city (part).....	0.21	5	23.9	Dentsville CDP (part).....	5.60	11,702	2,089.6
Salem CCD.....	80.16	5,764	71.9	Forest Acres city.....	4.60	10,361	2,254.3
Salem town.....	0.83	135	162.9	Woodfield CDP.....	2.74	9,303	3,391.0
Seneca CCD.....	69.35	25,923	373.8	Dutch Fork CCD.....	83.56	73,262	876.8
Newry CDP.....	0.30	172	582.6	Columbia city (part).....	11.45	16,014	1,398.1
Seneca city (part).....	7.34	8,097	1,102.8	Irmo town (part).....	4.41	6,932	1,573.3
Utica CDP.....	1.36	1,489	1,096.2	Lake Murray of Richland CDP.....	5.58	5,484	982.0
Walhalla CCD.....	85.45	19,288	225.7	St. Andrews CDP.....	6.35	20,493	3,229.5
Walhalla city.....	3.96	4,263	1,077.0	Eastover CCD.....	144.97	5,433	37.5
West Union town.....	0.77	291	380.3	Eastover town.....	1.21	813	669.5
Westminster CCD.....	88.13	8,966	101.7	Gadsden CDP (part).....	0.83	75	89.9
Westminster city.....	3.41	2,418	709.6	Fort Jackson CCD.....	80.77	13,100	162.2
Orangeburg County.....	1,106.10	92,501	83.6	Columbia city (part).....	80.77	13,100	162.2
Bowman CCD.....	120.61	3,621	30.0	Hopkins CCD.....	118.90	6,424	54.0
Bowman town.....	1.20	968	809.0	Gadsden CDP (part).....	10.67	1,557	146.0
Branchville CCD.....	83.18	2,345	28.2	Hopkins CDP.....	16.51	2,882	174.6
Branchville town.....	3.14	1,024	325.9	Horrell Hill CCD.....	45.98	12,570	273.4
Cope CCD.....	72.83	2,588	35.5	Columbia city (part).....	0.24	297	1,257.1
Cope town.....	0.25	77	308.4	Pontiac CCD.....	50.63	72,876	1,439.3
Eiloree CCD.....	76.20	3,878	50.9	Columbia city (part).....	2.59	4,240	1,637.4
Eiloree town.....	0.95	692	724.9	Dentsville CDP (part).....	1.17	2,360	2,022.6
Eutawville CCD.....	53.51	5,021	93.8	Saluda County.....	452.78	19,875	43.9
Eutawville town.....	0.95	315	330.8	Batesburg-Leesville CCD.....	92.39	4,854	52.5
Holly Hill CCD.....	76.77	5,097	66.4	Batesburg-Leesville town (part).....	0.81	467	578.8
Holly Hill town.....	1.31	1,277	977.4	North Saluda CCD.....	113.64	2,817	24.8
Neeses CCD.....	80.27	4,352	54.2	Ridge Spring CCD.....	85.58	3,159	36.9
Livingston town.....	0.82	136	166.8	Monetta town (part).....	0.49	85	174.3
Neeses town.....	1.75	374	213.3	Ridge Spring town.....	1.82	737	404.6
North CCD.....	79.54	4,055	51.0	Ward town.....	0.78	91	117.3
North town.....	0.82	754	915.1	Saluda CCD.....	161.17	9,045	56.1
Woodford town.....	0.79	185	235.6	Saluda town.....	3.25	3,565	1,097.4
Norway CCD.....	74.41	2,468	33.2	Spartanburg County.....	807.93	284,307	351.9
Norway town.....	0.80	337	423.7	Boiling Springs CCD.....	44.76	23,368	522.0
Orangeburg CCD.....	192.29	40,336	209.8	Boiling Springs CDP.....	6.84	8,219	1,202.2
Brookdale CDP.....	3.64	4,873	1,339.8	Valley Falls CDP (part).....	0.95	1,087	1,141.1
Orangeburg city (part).....	8.28	13,964	1,686.6	Chesnee CCD.....	34.61	6,382	184.4
Rowesville town.....	0.83	304	365.5	Chesnee city (part).....	1.12	798	715.5
Wilkinson Heights CDP.....	3.00	2,493	832.3	Cowpens CCD.....	15.53	4,388	282.6
Orangeburg West CCD.....	49.48	10,476	211.7	Clifton CDP (part).....	0.53	155	295.0
Cordova town.....	0.44	169	387.7	Cowpens town.....	2.36	2,162	917.0
Edisto CDP.....	5.42	2,559	472.3	Enoree CCD.....	68.24	4,464	65.4
Orangeburg city (part).....	0.19	0	0.0	Cross Anchor CDP.....	0.77	126	162.8
Santee-Vance CCD.....	67.25	6,125	91.1	Enoree CDP.....	1.55	665	429.5
Santee town.....	2.11	961	455.4	Fairmont Mills CCD.....	29.61	12,009	405.5
Vance town.....	0.51	170	336.5	Duncan town (part).....	0.01	0	0.0
Springfield CCD.....	79.75	2,139	26.8	Reidville town (part).....	0.10	54	522.0
Springfield town.....	1.74	524	301.3	Wellford city (part).....	0.09	0	0.0
Pickens County.....	496.41	119,224	240.2	Fingerville CCD.....	35.72	6,172	172.8
Central CCD.....	29.17	10,940	375.1	Campobello town (part).....	0.01	0	0.0
Central town.....	2.69	5,159	1,914.7	Fingerville CDP.....	0.24	134	548.2
Clemson city (part).....	0.40	1,182	2,948.8	Gramling CCD.....	29.04	7,179	247.2
Norris town (part).....	1.16	489	422.4	Campobello town (part).....	0.15	3	19.9
Clemson CCD.....	25.71	19,753	768.4	Gramling CDP.....	1.00	86	85.7
Clemson city (part).....	6.91	12,678	1,833.6	Greer CCD.....	32.57	14,160	434.8
Easley CCD.....	50.47	37,074	734.5	Duncan town (part).....	0.50	50	99.7
Arial CDP.....	4.68	2,543	543.6	Greer city (part).....	8.30	5,791	697.3
Easley city (part).....	12.01	19,961	1,661.8	Inman CCD.....	44.76	19,448	434.5
Easley East CCD.....	40.98	10,512	256.5	Inman city.....	1.44	2,321	1,616.6
Easley city (part).....	0.22	0	0.0	Inman Mills CDP.....	1.14	1,050	922.0
Liberty CCD.....	43.78	12,152	277.6	Lyman town (part).....	0.09	40	422.3
Liberty city.....	4.45	3,269	734.5	Wellford city (part).....	0.33	87	260.4
Norris town (part).....	0.73	324	446.2	Landrum CCD.....	42.80	7,253	169.5
North Pickens CCD.....	114.01	3,003	26.3	Campobello town (part).....	2.63	499	189.7
Pickens CCD.....	99.85	15,711	157.3	Landrum city.....	2.68	2,376	887.1
Pickens city.....	2.83	3,126	1,105.3	Mayo CCD.....	21.41	5,310	248.0
Six Mile CCD.....	92.44	10,079	109.0	Chesnee city (part).....	0.00	0	0.0
Six Mile town.....	2.04	675	331.2	Mayo CDP.....	3.04	1,592	523.6
Richland County.....	757.07	384,504	507.9	Pacolet CCD.....	35.58	5,080	142.8
Blythehood CCD.....	66.21	27,231	411.3	Central Pacolet town.....	0.25	216	864.0
Blythehood town (part).....	7.77	1,844	237.3	Pacolet town.....	3.51	2,235	636.7
Camp Ground CCD.....	73.95	5,505	74.4	Pauline CCD.....	100.21	10,992	109.7
Blythehood town (part).....	1.01	96	94.8	Roebuck CDP (part).....	0.17	176	1,059.3
Columbia city (part).....	0.00	0	0.0	Reidville CCD.....	34.88	10,298	295.2
Columbia CCD.....	92.10	168,103	1,825.2	Greer city (part).....	1.11	1,087	981.6
Arcadia Lakes town.....	0.55	861	1,574.5	Reidville town (part).....	1.58	547	346.0
Cayce city (part).....	5.06	157	31.0	Spartanburg CCD.....	121.85	115,412	947.2



Table 15.

**Land Area and Population Density: 2010—Con.**

[For information on confidentiality protection, nonsampling error, and definitions, see Selected Appendixes at &lt;www.census.gov/prod/cen2010/cph-1-a.pdf&gt;]

State County County Subdivision Place	Land area in square miles	Total population		State County County Subdivision Place	Land area in square miles	Total population	
		Number	Average per square mile			Number	Average per square mile
Spartanburg County—Con.				Sumter County—Con.			
Spartanburg CCD—Con.				Sumter Southwest CCD—Con.			
Arcadia CDP.....	1.96	2,634	1,343.7	Wedgfield CDP (part).....	7.20	1,602	222.6
Clifton CDP (part).....	0.55	386	705.2				
Converse CDP.....	0.69	608	880.9	Union County.....	514.17	28,961	56.3
Fairforest CDP.....	2.09	1,693	809.3	Carlisle CCD.....	108.88	1,957	18.0
Glendale CDP.....	0.21	307	1,444.8	Carlisle town.....	1.42	436	307.9
Roebuck CDP (part).....	4.13	2,024	490.6	Cross Keys CCD.....	110.93	1,244	11.2
Saxon CDP.....	2.39	3,424	1,434.3	Jonesville CCD.....	60.30	3,737	62.0
Southern Shops CDP.....	3.56	3,767	1,057.0	Jonesville town.....	1.01	911	897.7
Spartanburg city.....	19.77	37,013	1,872.2	Lockhart CCD.....	63.03	2,530	40.1
Valley Falls CDP (part).....	4.23	5,212	1,232.2	Lockhart town.....	0.31	488	1,598.6
Wellford city (part).....	0.03	0	0.0	Union CCD.....	107.68	17,424	161.8
Wellford CCD.....	42.07	21,473	510.4	Buffalo CDP.....	4.03	1,266	314.5
Duncan town (part).....	4.17	3,131	751.6	Monarch Mill CDP.....	5.61	1,811	322.6
Greer city (part).....	0.41	2	4.9	Union city.....	8.08	8,393	1,038.2
Lyman town (part).....	5.88	3,203	544.6	West Springs CCD.....	63.36	2,069	32.7
Startex CDP.....	1.53	859	561.2				
Wellford city (part).....	3.87	2,291	592.1	Williamsburg County.....	934.16	34,423	36.8
Woodruff CCD.....	74.29	10,919	147.0	Cades CCD.....	78.14	2,409	30.8
Woodruff city.....	3.91	4,090	1,045.6	Greeleyville CCD.....	96.76	2,465	25.5
				Greeleyville town.....	1.22	438	358.0
Sumter County.....	665.07	107,456	161.6	Hemingway CCD.....	85.06	4,753	55.9
Privateer CCD.....	68.25	12,046	176.5	Hemingway town.....	0.85	459	539.5
Lakewood CDP.....	7.56	3,032	401.2	Stuckey town.....	0.93	245	262.1
Pinewood town (part).....	0.98	444	455.0	Indiantown CCD.....	66.41	1,591	24.0
Privateer CDP.....	8.16	2,349	287.7	Kingstree CCD.....	184.19	13,424	72.9
Sumter city (part).....	0.62	242	391.7	Kingstree town.....	3.15	3,328	1,055.0
Rembert CCD.....	50.09	3,679	73.4	Lane CCD.....	161.46	4,099	25.4
Rembert CDP.....	3.84	306	79.8	Lane town.....	3.95	508	128.6
Shaw AFB-Horatio CCD.....	125.98	21,960	174.3	Nesmith CCD.....	145.45	3,181	21.9
Cherryvale CDP.....	1.81	2,496	1,379.9	Trio CCD.....	116.69	2,501	21.4
Daizell CDP (part).....	3.01	1,640	544.1	Andrews town (part).....	0.13	23	180.4
Oakland CDP.....	0.68	1,232	1,811.2				
Stateburg CDP.....	4.65	1,380	296.8	York County.....	680.59	226,073	332.2
Sumter city (part).....	9.99	5,897	590.3	Clover CCD.....	131.15	32,305	246.3
Wedgfield CDP (part).....	1.28	13	10.1	Clover town.....	4.46	5,094	1,142.5
Shiloh CCD.....	92.78	2,349	25.3	Lake Wylie CDP.....	7.84	8,841	1,127.1
Shiloh CDP.....	9.73	214	22.0	Fort Mill CCD.....	53.83	49,865	926.3
Sumter CCD.....	51.48	50,528	981.5	Fort Mill town.....	16.34	10,811	661.6
Cane Savannah CDP (part).....	2.61	846	324.5	Riverview CDP.....	1.52	681	448.1
East Sumter CDP.....	3.32	1,343	404.8	Tega Cay city.....	3.87	7,620	1,969.1
Mulberry CDP.....	1.96	529	269.3	Hickory Grove CCD.....	131.31	4,492	34.2
South Sumter CDP.....	2.40	2,411	1,005.5	Hickory Grove town.....	1.67	440	263.4
Sumter city (part).....	19.90	34,089	1,713.3	Sharon town.....	1.31	494	377.0
Sumter North CCD.....	34.58	5,720	165.4	Smyrna town (part).....	0.67	45	66.9
Daizell CDP (part).....	2.87	1,419	494.1	McConnells CCD.....	70.25	3,975	56.6
Sumter city (part).....	1.57	283	179.9	McConnells town.....	3.39	255	75.2
Sumter Northeast CCD.....	56.89	2,818	49.5	Rock Hill CCD.....	189.09	111,223	588.2
Mayesville town.....	1.02	731	714.0	Catawba CDP.....	9.95	1,343	135.0
Oswego CDP.....	1.21	84	69.7	India Hook CDP.....	2.64	3,328	1,262.1
Sumter Southeast CCD.....	65.71	4,168	63.4	Lesslie CDP.....	6.08	3,112	511.6
Sumter city (part).....	0.01	13	1,341.3	Newport CDP.....	8.71	4,136	474.8
Sumter Southwest CCD.....	119.31	4,188	35.1	Rock Hill city.....	35.72	66,154	1,851.9
Cane Savannah CDP (part).....	1.01	271	268.1	York CCD.....	104.96	24,213	230.7
Pinewood town (part).....	0.10	94	988.5	York city.....	8.21	7,736	942.3

Table 16.

**Land Area and Population Density: 2010**

[For information on confidentiality protection, nonsampling error, and definitions, see Selected Appendixes at &lt;www.census.gov/prod/cen2010/cph-1-a.pdf&gt;]

State County Place	Land area in square miles	Total population		State County Place	Land area in square miles	Total population	
		Number	Average per square mile			Number	Average per square mile
<b>South Carolina</b> .....	30,060.70	4,625,364	153.9	<b>PLACE-Con.</b>			
<b>COUNTY</b>				Beaufort city, Beaufort County.....	27.60	12,361	447.9
Abbeville County.....	490.48	25,417	51.8	Belton city, Anderson County.....	3.84	4,134	1,076.0
Aiken County.....	1,071.03	160,099	149.5	Belvedere CDP, Aiken County.....	3.50	5,792	1,653.1
Allendale County.....	408.09	10,419	25.5	Bennettsville city, Marlboro County.....	6.12	9,069	1,482.9
Anderson County.....	715.43	187,126	261.6	Berea CDP, Greenville County.....	7.70	14,295	1,855.6
Bamberg County.....	393.37	15,987	40.6	Bethune town, Kershaw County.....	1.10	334	303.7
Barnwell County.....	548.39	22,621	41.2	Bishopville city, Lee County.....	2.34	3,471	1,485.0
Beaufort County.....	561.28	162,233	281.5	Blacksburg town, Cherokee County.....	1.87	1,848	987.3
Berkeley County.....	1,098.86	177,843	161.8	Blackville town, Barnwell County.....	8.93	2,406	269.4
Calhoun County.....	381.15	15,175	39.8	Blenheim town, Marlboro County.....	0.65	154	235.7
Charleston County.....	916.09	350,209	382.3	Bluffton town, Beaufort County.....	51.30	12,530	244.2
Cherokee County.....	392.66	55,342	140.9	Blythewood town.....	9.68	2,034	210.1
Chester County.....	580.66	33,140	57.1	Fairfield County (part).....	0.90	94	104.9
Chesterfield County.....	799.08	46,734	58.5	Richland County (part).....	8.78	1,940	220.8
Clarendon County.....	606.94	34,971	57.6	Boiling Springs CDP, Spartanburg County..	6.84	8,219	1,202.2
Colleton County.....	1,056.49	38,892	36.8	Bonneau town, Berkeley County.....	3.01	487	161.6
Darlington County.....	561.15	68,681	122.4	Bonneau Beach CDP, Berkeley County.....	2.35	1,929	822.4
Dillon County.....	404.87	32,062	79.2	Bowman town, Orangeburg County.....	1.20	968	809.0
Dorchester County.....	573.23	136,555	238.2	Boykin CDP, Kershaw County.....	6.88	100	14.5
Edgefield County.....	500.41	26,985	53.9	Bradley CDP, Greenwood County.....	7.86	170	21.6
Fairfield County.....	686.28	23,956	34.9	Branchville town, Orangeburg County.....	3.14	1,024	325.9
Florence County.....	799.96	136,885	171.1	Briarcliffe Acres town, Horry County.....	0.65	457	697.8
Georgetown County.....	813.55	60,158	73.9	Brookdale CDP, Orangeburg County.....	3.64	4,873	1,339.8
Greenville County.....	785.12	451,225	574.7	Brunson town, Hampton County.....	1.02	554	544.8
Greenwood County.....	454.73	69,661	153.2	Bucksport CDP, Horry County.....	4.20	876	208.4
Hampton County.....	559.90	21,090	37.7	Buffalo CDP, Union County.....	4.03	1,266	314.5
Horry County.....	1,133.90	269,291	237.5	Burnettown town, Aiken County.....	5.48	2,673	488.1
Jasper County.....	655.32	24,777	37.8	Burton CDP, Beaufort County.....	8.54	6,976	817.2
Kershaw County.....	726.56	61,697	84.9	Calhoun Falls town, Abbeville County.....	3.39	2,004	591.8
Lancaster County.....	549.16	76,652	139.6	Camden city, Kershaw County.....	10.68	6,838	640.2
Laurens County.....	713.80	66,537	93.2	Cameron town, Calhoun County.....	3.12	424	135.7
Lee County.....	410.18	19,220	46.9	Campobello town, Spartanburg County.....	2.79	502	179.8
Lexington County.....	698.91	262,391	375.4	Cane Savannah CDP, Sumter County.....	3.62	1,117	308.7
McCormick County.....	359.13	10,233	28.5	Carlisle town, Union County.....	1.42	436	307.9
Marion County.....	489.23	33,062	67.6	Catawba CDP, York County.....	9.95	1,343	135.0
Marlboro County.....	479.67	28,933	60.3	Cayce city.....	16.65	12,528	752.5
Newberry County.....	630.04	37,508	59.5	Lexington County (part).....	11.59	12,371	1,067.3
Oconee County.....	626.33	74,273	118.6	Richland County (part).....	5.06	157	31.0
Orangeburg County.....	1,106.10	92,501	83.6	Centerville CDP, Anderson County.....	5.90	6,586	1,115.4
Pickens County.....	496.41	119,224	240.2	Central town, Pickens County.....	2.69	5,159	1,914.7
Richland County.....	757.07	384,504	507.9	Central Pacolet town, Spartanburg County..	0.25	216	864.0
Saluda County.....	452.78	19,875	43.9	Chapin town, Lexington County.....	2.01	1,445	718.7
Spartanburg County.....	807.93	284,307	351.9	Charleston city.....	108.98	120,083	1,101.9
Sumter County.....	665.07	107,456	161.6	Berkeley County (part).....	33.66	8,095	240.5
Union County.....	514.17	28,961	56.3	Charleston County (part).....	75.32	111,988	1,486.8
Williamsburg County.....	934.16	34,423	36.8	Cheraw town, Chesterfield County.....	5.42	5,851	1,079.1
York County.....	680.59	226,073	332.2	Cherryvale CDP, Sumter County.....	1.81	2,496	1,379.9
<b>PLACE</b>				Chesnee city.....	1.14	868	763.5
Abbeville city, Abbeville County.....	6.12	5,237	856.3	Cherokee County (part).....	0.02	70	3,632.1
Aiken city, Aiken County.....	20.70	29,524	1,426.5	Spartanburg County (part).....	1.12	798	714.1
Alcolu CDP, Clarendon County.....	4.55	429	94.3	Chester city, Chester County.....	3.27	5,607	1,716.2
Allendale town, Allendale County.....	3.31	3,482	1,051.9	Chesterfield town, Chesterfield County.....	4.05	1,472	363.9
Anderson city, Anderson County.....	14.59	26,686	1,828.5	City View CDP, Greenville County.....	0.52	1,345	2,596.9
Andrews town.....	2.20	2,861	1,297.6	Clarks Hill CDP, McCormick County.....	3.20	381	119.2
Georgetown County (part).....	2.08	2,838	1,366.1	Clearwater CDP, Aiken County.....	4.19	4,370	1,043.2
Williamsburg County (part).....	0.13	23	180.4	Clemson city.....	7.44	13,905	1,868.9
Antreville CDP, Abbeville County.....	3.88	140	36.1	Anderson County (part).....	0.12	45	360.3
Arcadia CDP, Spartanburg County.....	1.96	2,634	1,343.7	Pickens County (part).....	7.32	13,860	1,894.7
Arcadia Lakes town, Richland County.....	0.55	861	1,574.5	Clifton CDP, Spartanburg County.....	1.07	541	504.3
Arial CDP, Pickens County.....	4.68	2,543	543.6	Clinton city, Laurens County.....	9.88	8,490	859.7
Atlantic Beach town, Horry County.....	0.16	334	2,085.2	Clio town, Marlboro County.....	0.86	726	848.0
Awendaw town, Charleston County.....	9.47	1,294	136.6	Clover town, York County.....	4.46	5,094	1,142.5
Aynor town, Horry County.....	1.86	560	301.6	Cokesbury CDP, Greenwood County.....	0.59	215	362.5
Bamberg town, Bamberg County.....	3.58	3,607	1,007.0	Columbia city.....	132.21	129,272	977.8
Barnwell city, Barnwell County.....	7.85	4,750	605.1	Lexington County (part).....	0.80	559	696.0
Batesburg-Leesville town.....	7.79	5,362	688.7	Richland County (part).....	131.41	128,713	979.5
Lexington County (part).....	6.98	4,895	701.5				
Saluda County (part).....	0.81	467	578.8				

Table 16.

**Land Area and Population Density: 2010—Con.**

[For information on confidentiality protection, nonsampling error, and definitions, see Selected Appendixes at &lt;www.census.gov/prod/cen2010/cph-1-a.pdf&gt;]

State County Place	Land area in square miles	Total population		State County Place	Land area in square miles	Total population	
		Number	Average per square mile			Number	Average per square mile
<b>PLACE—Con.</b>				<b>PLACE—Con.</b>			
Converse CDP, Spartanburg County.....	0.69	608	880.9	Govan town, Bamberg County.....	0.75	65	86.4
Conway city, Horry County.....	21.94	17,103	779.5	Gramling CDP, Spartanburg County.....	1.00	86	85.7
Cope town, Orangeburg County.....	0.25	77	308.4	Graniteville CDP, Aiken County.....	3.31	2,614	790.5
Cordova town, Orangeburg County.....	0.44	169	387.7	Gray Court town, Laurens County.....	1.87	795	425.0
Coronaca CDP, Greenwood County.....	1.69	191	113.0	Great Falls town, Chester County.....	4.24	1,979	466.9
Cottageville town, Colleton County.....	3.42	762	223.1	Greeleyville town, Williamsburg County.....	1.22	438	358.0
Coward town, Florence County.....	3.53	752	212.9	Greenville city, Greenville County.....	28.67	58,409	2,037.4
Cowpens town, Spartanburg County.....	2.36	2,162	917.0	Greenwood city, Greenwood County.....	16.23	23,222	1,430.6
Cross Anchor CDP, Spartanburg County.....	0.77	126	162.8	Greer city.....	20.64	25,515	1,236.4
Cross Hill town, Laurens County.....	3.09	507	164.0	Greenville County (part).....	10.82	18,635	1,722.3
				Spartanburg County (part).....	9.82	6,880	700.8
Daizell CDP, Sumter County.....	5.89	3,059	519.7	Hampton town, Hampton County.....	4.51	2,808	622.3
Darlington city, Darlington County.....	4.55	6,289	1,383.2	Hanahan city, Berkeley County.....	10.69	17,997	1,683.9
Denmark city, Bamberg County.....	3.84	3,538	922.4	Hardeeville city, Jasper County.....	45.16	2,952	65.4
Dentsville CDP, Richland County.....	6.77	14,062	2,078.0	Harleyville town, Dorchester County.....	1.15	677	587.7
Dillon city, Dillon County.....	5.22	6,788	1,299.2	Hartsville city, Darlington County.....	5.72	7,764	1,356.7
Donalds town, Abbeville County.....	0.83	348	418.4	Heath Springs town, Lancaster County.....	1.63	790	486.1
Due West town, Abbeville County.....	1.64	1,247	762.5	Hemingway town, Williamsburg County.....	0.85	459	539.5
Duncan town, Spartanburg County.....	4.67	3,181	680.5	Hickory Grove town, York County.....	1.67	440	263.4
Dunean CDP, Greenville County.....	1.57	3,671	2,330.9	Hilda town, Barnwell County.....	3.07	447	145.6
				Hilton Head Island town, Beaufort County.....	41.36	37,099	896.9
Easley city.....	12.26	19,993	1,631.1	Hodges town, Greenwood County.....	0.78	155	198.6
Anderson County (part).....	0.02	32	1,375.6	Holly Hill town, Orangeburg County.....	1.31	1,277	977.4
Pickens County (part).....	12.23	19,961	1,631.6	Hollywood town, Charleston County.....	23.13	4,714	203.8
				Homeland Park CDP, Anderson County.....	4.71	6,296	1,335.7
East Gaffney CDP, Cherokee County.....	3.06	3,085	1,009.6	Honea Path town.....	3.62	3,597	994.1
Eastover town, Richland County.....	1.21	813	669.5	Abbeville County (part).....	0.15	71	469.7
East Sumter CDP, Sumter County.....	3.32	1,343	404.8	Anderson County (part).....	3.47	3,526	1,016.9
Edgefield town, Edgefield County.....	4.18	4,750	1,135.5	Hopkins CDP, Richland County.....	16.51	2,882	174.6
Edisto CDP, Orangeburg County.....	5.42	2,559	472.3	India Hook CDP, York County.....	2.64	3,328	1,262.1
Edisto Beach town, Colleton County.....	2.13	414	194.7	Inman city, Spartanburg County.....	1.44	2,321	1,616.6
Ehrhardt town, Bamberg County.....	3.11	545	175.2	Inman Mills CDP, Spartanburg County.....	1.14	1,050	922.0
Elgin town, Kershaw County.....	1.06	1,311	1,237.1	Irmo town.....	6.26	11,097	1,772.3
Elgin CDP, Lancaster County.....	4.86	2,607	536.5	Lexington County (part).....	1.86	4,165	2,245.1
				Richland County (part).....	4.41	6,932	1,573.3
Elko town, Barnwell County.....	1.05	193	184.0	Irwin CDP, Lancaster County.....	2.99	1,405	470.6
Elloree town, Orangeburg County.....	0.95	692	724.9	Islandton CDP, Colleton County.....	2.77	70	25.3
Enoree CDP, Spartanburg County.....	1.55	665	429.5	Isle of Palms city, Charleston County.....	4.44	4,133	931.7
Estill town, Hampton County.....	3.23	2,040	631.6	Iva town, Anderson County.....	0.89	1,218	1,364.0
Eureka Mill CDP, Chester County.....	1.29	1,476	1,143.4	Jackson town, Aiken County.....	3.54	1,700	479.6
Eutawville town, Orangeburg County.....	0.95	315	330.8	Jacksonboro CDP, Colleton County.....	14.46	478	33.0
Fairfax town, Allendale County.....	3.31	2,025	611.4	Jamestown town, Berkeley County.....	0.61	72	118.9
Fairforest CDP, Spartanburg County.....	2.09	1,693	809.3	Jefferson town, Chesterfield County.....	1.80	753	419.4
				Jenkinsville town, Fairfield County.....	0.09	46	515.7
Fair Play CDP.....	6.74	687	102.0	Joanna CDP, Laurens County.....	3.14	1,539	490.5
Anderson County (part).....	0.05	40	786.7	Johnsonville city, Florence County.....	2.06	1,480	719.0
Oconee County (part).....	6.69	647	96.8	Johnston town, Edgefield County.....	2.65	2,362	892.1
				Jonesville town, Union County.....	1.01	911	897.7
Fingerville CDP, Spartanburg County.....	0.24	134	548.2	Judson CDP, Greenville County.....	0.79	2,050	2,587.6
Five Forks CDP, Greenville County.....	7.57	14,140	1,868.4	Kershaw town, Lancaster County.....	1.86	1,803	970.7
Florence city, Florence County.....	20.89	37,056	1,774.0	Kiawah Island town, Charleston County.....	10.98	1,626	148.1
Folly Beach city, Charleston County.....	12.51	2,617	209.2	Kingstree town, Williamsburg County.....	3.15	3,328	1,055.0
Forest Acres city, Richland County.....	4.60	10,361	2,254.3	Kline town, Barnwell County.....	3.11	197	63.4
Forestbrook CDP, Horry County.....	3.74	4,612	1,234.2	Ladson CDP.....	7.02	13,790	1,963.5
Fort Lawn town, Chester County.....	1.39	895	642.7	Berkeley County (part).....	5.28	10,870	2,057.1
Fort Mill town, York County.....	16.34	10,811	661.6	Charleston County (part).....	1.74	2,920	1,679.0
				Lake City city, Florence County.....	5.22	6,675	1,278.1
Fountain Inn city.....	7.89	7,799	988.9	Lake Murray of Richland CDP, Richland County.....	5.58	5,484	982.0
Greenville County (part).....	6.25	6,089	974.5	Lake Secession CDP, Abbeville County.....	5.63	1,083	192.4
Laurens County (part).....	1.64	1,710	1,043.8	Lake View town, Dillon County.....	1.69	807	478.2
				Lakewood CDP, Sumter County.....	7.56	3,032	401.2
Furman town, Hampton County.....	3.12	239	76.7	Lake Wylie CDP, York County.....	7.84	8,841	1,127.1
Gadsden CDP, Richland County.....	11.50	1,632	141.9	Lamar town, Darlington County.....	1.17	989	845.1
Gaffney city, Cherokee County.....	8.32	12,414	1,491.3	Lancaster city, Lancaster County.....	6.41	8,526	1,329.1
Gantt CDP, Greenville County.....	9.91	14,229	1,435.4	Landrum city, Spartanburg County.....	2.68	2,376	887.1
Garden City CDP, Horry County.....	5.37	9,209	1,715.6				
Gaston town, Lexington County.....	5.31	1,645	309.5				
Gayle Mill CDP, Chester County.....	0.65	913	1,396.4				
Georgetown city, Georgetown County.....	6.91	9,163	1,326.0				
Gifford town, Hampton County.....	0.97	288	297.8				
Gilbert town, Lexington County.....	2.71	565	208.5				
Glendale CDP, Spartanburg County.....	0.21	307	1,444.8				
Gloverville CDP, Aiken County.....	3.63	2,831	780.2				
Golden Grove CDP, Greenville County.....	5.72	2,467	431.7				
Goose Creek city.....	40.09	35,938	896.5				
Berkeley County (part).....	40.07	35,933	896.7				
Charleston County (part).....	0.02	5	325.7				

Table 16.

**Land Area and Population Density: 2010—Con.**

[For information on confidentiality protection, nonsampling error, and definitions, see Selected Appendixes at &lt;www.census.gov/prod/cen2010/cph-1-a.pdf&gt;]

State County Place	Total population			State County Place	Total population		
	Land area in square miles	Number	Average per square mile		Land area in square miles	Number	Average per square mile
<b>PLACE—Con.</b>				<b>PLACE—Con.</b>			
Lane town, Williamsburg County.....	3.95	508	128.6	Norway town, Orangeburg County.....	0.80	337	423.7
Langley CDP, Aiken County.....	1.15	1,447	1,260.0	Oak Grove CDP, Lexington County.....	6.65	10,291	1,547.4
Latta town, Dillon County.....	1.10	1,379	1,258.5	Oakland CDP, Sumter County.....	0.68	1,232	1,811.2
Laurel Bay CDP, Beaufort County.....	4.50	5,891	1,309.2	Olanta town, Florence County.....	0.99	563	566.0
Laurens city, Laurens County.....	10.39	9,139	879.9	Olar town, Bamberg County.....	0.79	257	327.3
Lesslie CDP, York County.....	6.08	3,112	511.6	Orangeburg city, Orangeburg County.....	8.47	13,964	1,648.9
Lexington town, Lexington County.....	8.87	17,870	2,014.5	Oswego CDP, Sumter County.....	1.21	84	69.7
Liberty city, Pickens County.....	4.45	3,269	734.5	Pacolet town, Spartanburg County.....	3.51	2,235	636.7
Lincolnton town.....	1.19	1,139	957.2	Pageland town, Chesterfield County.....	4.37	2,760	631.9
Charleston County (part).....	1.15	1,139	986.8	Pamplico town, Florence County.....	1.61	1,226	762.8
Dorchester County (part).....	0.04	0	0.0	Parker CDP, Greenville County.....	6.82	11,431	1,675.7
Little Mountain town, Newberry County.....	1.42	291	205.3	Parksville town, McCormick County.....	0.73	117	160.7
Little River CDP, Horry County.....	10.48	8,960	855.0	Patrick town, Chesterfield County.....	0.96	351	365.9
Livingston town, Orangeburg County.....	0.82	136	166.8	Pawleys Island town, Georgetown County...	0.70	103	146.9
Lockhart town, Union County.....	0.31	488	1,598.6	Paxville town, Clarendon County.....	1.05	185	176.1
Lodge town, Colleton County.....	3.14	120	38.2	Peak town, Newberry County.....	0.39	64	164.5
Loris city, Horry County.....	4.55	2,396	527.0	Pelion town, Lexington County.....	3.60	674	187.3
Lowndesville town, Abbeville County.....	0.77	128	165.3	Pelzer town, Anderson County.....	0.18	89	482.8
Lowrys town, Chester County.....	3.16	200	63.3	Pendleton town, Anderson County.....	3.79	2,964	782.1
Lugoff CDP, Kershaw County.....	15.03	7,434	494.4	Perry town, Aiken County.....	1.16	233	200.4
Luray town, Hampton County.....	1.03	127	122.9	Pickens city, Pickens County.....	2.83	3,126	1,105.3
Lydia CDP, Darlington County.....	2.64	642	242.9	Piedmont CDP.....	8.60	5,103	593.7
Lyman town, Spartanburg County.....	5.98	3,243	542.6	Anderson County (part).....	5.61	3,371	601.0
Lynchburg town, Lee County.....	1.13	373	329.6	Greenville County (part).....	2.99	1,732	579.8
McBee town, Chesterfield County.....	1.28	867	678.9	Pine Ridge town, Lexington County.....	4.72	2,064	437.1
McClellanville town, Charleston County.....	2.24	499	223.2	Pinewood town, Sumter County.....	1.07	538	502.4
McColl town, Marlboro County.....	1.05	2,174	2,070.4	Pinopolis CDP, Berkeley County.....	1.43	948	662.0
McConnells town, York County.....	3.39	255	75.2	Plum Branch town, McCormick County.....	0.36	82	226.3
McCormick town, McCormick County.....	4.05	2,783	686.9	Pomaria town, Newberry County.....	1.04	179	171.9
Manning city, Clarendon County.....	2.76	4,108	1,487.6	Port Royal town, Beaufort County.....	18.95	10,678	563.6
Marion city, Marion County.....	4.42	6,939	1,569.7	Powdersville CDP, Anderson County.....	13.88	7,618	549.0
Mauldin city, Greenville County.....	9.95	22,889	2,299.5	Princeton CDP, Laurens County.....	0.75	62	82.8
Mayesville town, Sumter County.....	1.02	731	714.0	Privateer CDP, Sumter County.....	8.16	2,349	287.7
Mayo CDP, Spartanburg County.....	3.04	1,592	523.6	Promised Land CDP, Greenwood County...	1.56	511	327.7
Meggett town, Charleston County.....	17.85	1,226	68.7	Prosperity town, Newberry County.....	1.87	1,180	631.2
Modoc CDP, McCormick County.....	3.98	218	54.7	Quinby town, Florence County.....	1.35	932	691.4
Monarch Mill CDP, Union County.....	5.61	1,811	322.6	Ravenel town, Charleston County.....	12.64	2,465	195.0
Moncks Corner town, Berkeley County.....	7.29	7,885	1,082.3	Red Bank CDP, Lexington County.....	11.81	9,617	814.6
Monetta town.....	0.74	236	320.3	Red Hill CDP, Horry County.....	11.29	13,223	1,171.2
Aiken County (part).....	0.25	151	606.4	Reevesville town, Dorchester County.....	1.61	196	121.8
Saluda County (part).....	0.49	85	174.3	Reidville town, Spartanburg County.....	1.68	601	356.8
Mount Carmel CDP, McCormick County.....	9.19	216	23.5	Rembert CDP, Sumter County.....	3.84	306	79.8
Mount Croghan town, Chesterfield County...	0.76	195	257.0	Richburg town, Chester County.....	0.88	275	313.8
Mount Pleasant town, Charleston County...	45.08	67,843	1,504.9	Ridgeland town, Jasper County.....	44.45	4,036	90.8
Mountville CDP, Laurens County.....	2.84	108	38.0	Ridge Spring town, Saluda County.....	1.82	737	404.6
Mulberry CDP, Sumter County.....	1.96	529	269.3	Ridgeville town, Dorchester County.....	1.80	1,979	1,101.7
Mullins city, Marion County.....	3.06	4,663	1,521.7	Ridgeway town, Fairfield County.....	0.48	319	658.2
Murphys Estates CDP, Edgefield County.....	2.08	1,441	691.9	Riverview CDP, York County.....	1.52	681	448.1
Murrells Inlet CDP, Georgetown County.....	7.36	7,547	1,025.5	Rock Hill city, York County.....	35.72	66,154	1,851.9
Myrtle Beach city, Horry County.....	23.32	27,109	1,162.3	Rockville town, Charleston County.....	0.42	134	316.3
Neeses town, Orangeburg County.....	1.75	374	213.3	Roebuck CDP, Spartanburg County.....	4.29	2,200	512.6
Newberry city, Newberry County.....	8.57	10,277	1,198.7	Rowesville town, Orangeburg County.....	0.83	304	365.5
New Ellenton town, Aiken County.....	4.77	2,052	430.1	Ruby town, Chesterfield County.....	2.47	360	145.8
Newport CDP, York County.....	8.71	4,136	474.8	Russellville CDP, Berkeley County.....	3.75	488	130.0
Newry CDP, Oconee County.....	0.30	172	582.6	St. Andrews CDP, Richland County.....	6.35	20,493	3,229.5
Nichols town, Marion County.....	1.41	368	261.8	St. George town, Dorchester County.....	2.70	2,084	771.0
Ninety Six town, Greenwood County.....	1.50	1,998	1,334.2	St. Matthews town, Calhoun County.....	1.92	2,021	1,052.3
Norris town, Pickens County.....	1.88	813	431.6	St. Stephen town, Berkeley County.....	2.39	1,697	710.7
North town, Orangeburg County.....	0.82	754	915.1	Salem town, Oconee County.....	0.83	135	162.9
North Augusta city.....	20.03	21,348	1,065.7	Salley town, Aiken County.....	0.75	398	530.9
Aiken County (part).....	19.40	21,224	1,093.9	Saluda town, Saluda County.....	3.25	3,565	1,097.4
Edgefield County (part).....	0.63	124	197.0	Sangaree CDP, Berkeley County.....	2.03	8,220	4,047.6
North Charleston city.....	73.19	97,471	1,331.8	Sans Souci CDP, Greenville County.....	3.31	7,869	2,376.9
Berkeley County (part).....	0.02	0	0.0	Santee town, Orangeburg County.....	2.11	961	455.4
Charleston County (part).....	52.02	78,393	1,506.9	Saxon CDP, Spartanburg County.....	2.39	3,424	1,434.3
Dorchester County (part).....	21.15	19,078	902.2	Scotia town, Hampton County.....	3.16	215	67.9
North Hartsville CDP, Darlington County.....	4.56	3,251	712.6	Scranton town, Florence County.....	0.84	932	1,104.8
Northlake CDP, Anderson County.....	4.13	3,745	907.2	Seabrook Island town, Charleston County...	5.97	1,714	287.0
North Myrtle Beach city, Horry County.....	17.09	13,752	804.5	Sellers town, Marion County.....	0.69	219	315.9
				Seneca city, Oconee County.....	7.55	8,102	1,072.9
				Seven Oaks CDP, Lexington County.....	7.58	15,144	1,996.7

Table 16.

**Land Area and Population Density: 2010—Con.**

[For information on confidentiality protection, nonsampling error, and definitions, see Selected Appendixes at &lt;www.census.gov/prod/cen2010/cph-1-a.pdf&gt;]

State County Place	Land area in square miles	Total population		State County Place	Land area in square miles	Total population	
		Number	Average per square mile			Number	Average per square mile
<b>PLACE—Con.</b>				<b>PLACE—Con.</b>			
Sharon town, York County.....	1.31	494	377.0	Ulmer town, Allendale County.....	2.74	88	32.1
Shell Point CDP, Beaufort County.....	3.93	2,336	594.2	Union city, Union County.....	8.08	8,393	1,038.2
Shiloh CDP, Sumter County.....	9.73	214	22.0	Utica CDP, Oconee County.....	1.36	1,489	1,096.2
Silverstreet town, Newberry County.....	3.35	162	48.4	Valley Falls CDP, Spartanburg County.....	5.18	6,299	1,215.4
Simpsonville city, Greenville County.....	8.81	18,238	2,070.3	Vance town, Orangeburg County.....	0.51	170	336.5
Six Mile town, Pickens County.....	2.04	675	331.2	Varnville town, Hampton County.....	3.83	2,162	564.2
Slater-Marietta CDP, Greenville County.....	4.31	2,176	505.1	Wade Hampton CDP, Greenville County.....	8.96	20,622	2,301.9
Smocks town, Colleton County.....	1.63	126	77.3	Wagener town, Aiken County.....	1.17	797	678.8
Smyrna town.....	0.71	45	63.7	Walhalla city, Oconee County.....	3.96	4,263	1,077.0
Cherokee County (part).....	0.03	0	0.0	Wallace CDP, Marlboro County.....	6.57	892	135.8
York County (part).....	0.67	45	66.9	Walterboro city, Colleton County.....	6.49	5,398	832.0
Snelling town, Barnwell County.....	4.04	274	67.9	Ward town, Saluda County.....	0.78	91	117.3
Socastee CDP, Horry County.....	13.35	19,952	1,495.0	Ware Place CDP, Greenville County.....	0.92	228	248.5
Society Hill town, Darlington County.....	2.19	563	256.8	Ware Shoals town.....	3.90	2,170	557.0
South Congaree town, Lexington County.....	3.29	2,306	702.0	Abbeville County (part).....	0.65	510	787.8
Southern Shops CDP, Spartanburg County.....	3.56	3,767	1,057.0	Greenwood County (part).....	3.18	1,660	521.3
South Sumter CDP, Sumter County.....	2.40	2,411	1,005.5	Laurens County (part).....	0.06	0	0.0
Spartanburg city, Spartanburg County.....	19.77	37,013	1,872.2	Warrenville CDP, Aiken County.....	1.08	1,233	1,137.0
Springdale CDP, Lancaster County.....	4.22	2,574	609.3	Waterloo town, Laurens County.....	1.40	166	118.7
Springdale town, Lexington County.....	2.73	2,636	966.0	Watts Mills CDP, Laurens County.....	2.27	1,635	721.0
Springfield town, Orangeburg County.....	1.74	524	301.3	Wedgfield CDP, Sumter County.....	8.48	1,615	190.4
Star town, Anderson County.....	1.48	173	117.2	Welcome CDP, Greenville County.....	4.64	6,668	1,438.2
Startex CDP, Spartanburg County.....	1.53	859	561.2	Wellford city, Spartanburg County.....	4.32	2,378	550.1
Stateburg CDP, Sumter County.....	4.65	1,380	296.8	West Columbia city, Lexington County.....	6.99	14,988	2,143.6
Stuckey town, Williamsburg County.....	0.93	245	262.1	Westminster city, Oconee County.....	3.41	2,418	709.6
Sullivan's Island town, Charleston County.....	2.50	1,791	717.0	West Pelzer town, Anderson County.....	0.51	880	1,724.5
Summerton town, Clarendon County.....	1.28	1,000	779.4	West Union town, Oconee County.....	0.77	291	380.3
Summerville town.....	18.04	43,392	2,404.7	Whitmire town, Newberry County.....	1.24	1,441	1,166.1
Berkeley County (part).....	2.48	3,643	1,471.7	Wilkinson Heights CDP, Orangeburg County.....	3.00	2,493	832.3
Charleston County (part).....	0.94	1,010	1,070.2	Williams town, Colleton County.....	0.85	117	138.1
Dorchester County (part).....	14.63	38,739	2,648.8	Williamston town, Anderson County.....	3.64	3,934	1,080.3
Summit town, Lexington County.....	1.49	402	270.0	Willington CDP, McCormick County.....	5.95	142	23.8
Sumter city, Sumter County.....	32.09	40,524	1,263.0	Williston town, Barnwell County.....	8.95	3,139	350.6
Surfside Beach town, Horry County.....	1.93	3,837	1,986.2	Windsor town, Aiken County.....	0.66	121	183.9
Swansea town, Lexington County.....	2.03	827	406.7	Winnsboro town, Fairfield County.....	3.23	3,550	1,099.8
Sycamore town, Allendale County.....	3.17	180	56.8	Winnsboro Mills CDP, Fairfield County.....	2.63	1,898	720.6
Tatum town, Marlboro County.....	0.91	75	82.6	Woodfield CDP, Richland County.....	2.74	9,303	3,391.0
Taylors CDP, Greenville County.....	10.70	21,617	2,020.2	Woodford town, Orangeburg County.....	0.79	185	235.6
Tega Cay city, York County.....	3.87	7,620	1,969.1	Woodruff city, Spartanburg County.....	3.91	4,090	1,045.6
Tigerville CDP, Greenville County.....	1.33	1,312	987.5	Yemassee town.....	4.51	1,027	227.7
Timmonsville town, Florence County.....	2.59	2,320	896.2	Beaufort County (part).....	1.62	119	73.3
Travelers Rest city, Greenville County.....	4.52	4,576	1,012.1	Hampton County (part).....	2.89	908	314.6
Trenton town, Edgefield County.....	1.26	196	155.4	York city, York County.....	8.21	7,736	942.3
Troy town, Greenwood County.....	0.80	93	116.4				
Turbeville town, Clarendon County.....	1.30	766	588.7				

Table 17.

**Age and Sex for the American Indian and Alaska Native Population (One Race): 2010**

[For information on confidentiality protection, nonsampling error, and definitions, see Selected Appendixes at &lt;www.census.gov/prod/cen2010/cph-1-a.pdf&gt;]

American Indian Area County	American Indian and Alaska Native population (one race)	Median age	Age								
			Under 5 years	5 to 17 years	18 to 20 years	21 to 24 years	25 to 34 years	35 to 44 years	45 to 54 years	55 to 59 years	60 to 64 years
<b>AMERICAN INDIAN RESERVATION AND OFF-RESERVATION TRUST LAND -- FEDERAL</b>											
All areas.....	561	25.7	64	154	30	27	71	65	58	25	19
Catawba Reservation, SC.....	561	25.7	64	154	30	27	71	65	58	25	19
York County (part).....	561	25.7	64	154	30	27	71	65	58	25	19
<b>STATE DESIGNATED TRIBAL STATISTICAL AREA</b>											
All areas.....	365	35.8	33	52	12	15	66	41	72	20	13
Beaver Creek (state) SDTSA, SC.....	11	55.5	2	0	1	0	2	0	0	3	0
Aiken County (part).....	2	63.5	0	0	0	0	0	0	0	1	0
Orangeburg County (part).....	9	31.5	2	0	1	0	2	0	0	2	0
Pee Dee (state) SDTSA, SC.....	104	35.0	8	11	4	7	22	17	22	6	3
Marlboro County (part).....	104	35.0	8	11	4	7	22	17	22	6	3
Santee (state) SDTSA, SC.....	64	35.0	9	11	2	1	9	2	10	2	2
Orangeburg County (part).....	64	35.0	9	11	2	1	9	2	10	2	2
Upper South Carolina Pee Dee (state) SDTSA, SC.....	154	35.5	10	27	5	6	28	21	31	6	6
Dillon County (part).....	154	35.5	10	27	5	6	28	21	31	6	6
Waccamaw (state) SDTSA, SC.....	1	55.5	0	0	0	0	0	0	0	1	0
Horry County (part).....	1	55.5	0	0	0	0	0	0	0	1	0
Wassamasaw (state) SDTSA, SC.....	31	46.8	4	3	0	1	5	1	9	2	2
Berkeley County (part).....	31	46.8	4	3	0	1	5	1	9	2	2

Table 17.

**Age and Sex for the American Indian and Alaska Native Population (One Race): 2010—Con.**

[For information on confidentiality protection, nonsampling error, and definitions, see Selected Appendixes at &lt;www.census.gov/prod/cen2010/cph-1-a.pdf&gt;]

Age—Con			Age and sex						Percent of population		American Indian Area County
65 to 74 years	75 to 84 years	85 years and over	All ages		18 years and over		65 years and over		Under 18 years	65 years and over	
			Female	Males per 100 females	Total	Female	Total	Female			
											<b>AMERICAN INDIAN RESERVATION AND OFF-RESERVATION TRUST LAND -- FEDERAL</b>
33	12	3	284	97.5	343	188	48	29	38.9	8.6	All areas
33	12	3	284	97.5	343	188	48	29	38.9	8.6	Catawba Reservation, SC
33	12	3	284	97.5	343	188	48	29	38.9	8.6	York County (part)
											<b>STATE DESIGNATED TRIBAL STATISTICAL AREA</b>
27	10	4	176	107.4	280	128	41	25	23.3	11.2	All areas
1	2	0	7	57.1	9	5	3	2	18.2	27.3	Beaver Creek (state) SDTSA, SC
1	0	0	1	100.0	2	1	1	1	0.0	50.0	Aiken County (part)
0	2	0	6	50.0	7	4	2	1	22.2	22.2	Orangeburg County (part)
4	0	0	44	136.4	85	33	4	3	18.3	3.8	Pee Dee (state) SDTSA, SC
4	0	0	44	136.4	85	33	4	3	18.3	3.8	Marlboro County (part)
10	4	2	33	93.9	44	20	16	7	31.3	25.0	Santee (state) SDTSA, SC
10	4	2	33	93.9	44	20	16	7	31.3	25.0	Orangeburg County (part)
8	4	2	79	94.9	117	61	14	10	24.0	9.1	Upper South Carolina Pee Dee (state) SDTSA, SC
8	4	2	79	94.9	117	61	14	10	24.0	9.1	Dillon County (part)
0	0	0	0	(X)	1	0	0	0	0.0	0.0	Waccamaw (state) SDTSA, SC
0	0	0	0	(X)	1	0	0	0	0.0	0.0	Horry County (part)
4	0	0	13	138.5	24	9	4	3	22.6	12.9	Wassamasaw (state) SDTSA, SC
4	0	0	13	138.5	24	9	4	3	22.6	12.9	Berkeley County (part)

Table 18.

**Race and Hispanic or Latino Origin: 2010**

[For information on confidentiality protection, nonsampling error, and definitions, see Selected Appendixes at &lt;www.census.gov/prod/cen2010/cph-1-a.pdf&gt;]

American Indian Area County	Total population	Race							Two or More Races	Hispanic or Latino (of any race)
		One race								
		White	Black or African American	American Indian and Alaska Native	Asian	Native Hawaiian and Other Pacific Islander	Some Other Race			
<b>AMERICAN INDIAN RESERVATION AND OFF-RESERVATION TRUST LAND -- FEDERAL</b>										
All areas.....	841	181	4	561	0	0	4	91	21	
Catawba Reservation, SC.....	841	181	4	561	0	0	4	91	21	
York County (part).....	841	181	4	561	0	0	4	91	21	
<b>STATE DESIGNATED TRIBAL STATISTICAL AREA</b>										
All areas.....	7,920	3,741	3,303	365	46	0	267	198	618	
Beaver Creek (state) SDTSA, SC.....	1,153	390	731	11	2	0	1	18	6	
Aiken County (part).....	300	127	162	2	0	0	0	9	3	
Orangeburg County (part).....	853	263	569	9	2	0	1	9	3	
Pee Dee (state) SDTSA, SC.....	2,915	1,055	1,501	104	8	0	184	63	467	
Marlboro County (part).....	2,915	1,055	1,501	104	8	0	184	63	467	
Santee (state) SDTSA, SC.....	492	155	260	64	4	0	2	7	8	
Orangeburg County (part).....	492	155	260	64	4	0	2	7	8	
Upper South Carolina Pee Dee (state) SDTSA, SC.....	1,325	578	524	154	0	0	42	27	63	
Dillon County (part).....	1,325	578	524	154	0	0	42	27	63	
Waccamaw (state) SDTSA, SC.....	24	23	0	1	0	0	0	0	0	
Horry County (part).....	24	23	0	1	0	0	0	0	0	
Wassamasaw (state) SDTSA, SC.....	2,011	1,540	287	31	32	0	38	83	74	
Berkeley County (part).....	2,011	1,540	287	31	32	0	38	83	74	



Table 18.

**Race and Hispanic or Latino Origin: 2010—Con.**

[For information on confidentiality protection, nonsampling error, and definitions, see Selected Appendixes at &lt;www.census.gov/prod/cen2010/cph-1-a.pdf&gt;]

Not Hispanic or Latino								Two or More Races	American Indian Area County
Total	One race								
	White	Black or African American	American Indian and Alaska Native	Asian	Native Hawaiian and Other Pacific Islander	Some Other Race			
820	180	4	550	0	0	0	86	<b>AMERICAN INDIAN RESERVATION AND OFF-RESERVATION TRUST LAND -- FEDERAL</b>	
								All areas	
820	180	4	550	0	0	0	86	Catawba Reservation, SC	
820	180	4	550	0	0	0	86	York County (part)	
								<b>STATE DESIGNATED TRIBAL STATISTICAL AREA</b>	
7,302	3,471	3,275	342	44	0	13	157	All areas	
1,147	390	730	10	2	0	0	15	Beaver Creek (state) SDTSA, SC	
297	127	162	2	0	0	0	6	Aiken County (part)	
850	263	568	8	2	0	0	9	Orangeburg County (part)	
2,448	830	1,480	92	7	0	4	35	Pee Dee (state) SDTSA, SC	
2,448	830	1,480	92	7	0	4	35	Marlboro County (part)	
484	151	259	64	4	0	2	4	Santee (state) SDTSA, SC	
484	151	259	64	4	0	2	4	Orangeburg County (part)	
1,262	565	520	147	0	0	4	26	Upper South Carolina Pee Dee (state) SDTSA, SC	
1,262	565	520	147	0	0	4	26	Dillon County (part)	
24	23	0	1	0	0	0	0	Waccamaw (state) SDTSA, SC	
24	23	0	1	0	0	0	0	Horry County (part)	
1,937	1,512	286	28	31	0	3	77	Wassamasaw (state) SDTSA, SC	
1,937	1,512	286	28	31	0	3	77	Berkeley County (part)	

Table 19.

## Population for Selected Categories of Race for American Indian and Alaska Native Areas: 2010

[For information on confidentiality protection, nonsampling error, and definitions, see Selected Appendixes at <www.census.gov/prod/cen2010/cph-1-a.pdf>]

American Indian Area County	American Indian and Alaska Native; White <sup>1</sup>	American Indian and Alaska Native; Black or African American <sup>1</sup>	American Indian and Alaska Native; Some Other Race <sup>1</sup>	Race alone or in combination with one or more other races					
				White	Black or African American	American Indian and Alaska Native	Asian	Native Hawaiian and Other Pacific Islander	Some Other Race
<b>AMERICAN INDIAN RESERVATION AND OFF-RESERVATION TRUST LAND -- FEDERAL</b>									
All areas.....	76	1	1	270	16	644	0	0	7
Catawba Reservation, SC.....	76	1	1	270	16	644	0	0	7
York County (part).....	76	1	1	270	16	644	0	0	7
<b>STATE DESIGNATED TRIBAL STATISTICAL AREA</b>									
All areas.....	52	17	4	3,894	3,381	458	73	13	323
Beaver Creek (state) SDTSA, SC.....	7	0	0	407	736	21	6	3	4
Aiken County (part).....	3	0	0	135	163	6	2	2	3
Orangeburg County (part).....	4	0	0	272	573	15	4	1	1
Pee Dee (state) SDTSA, SC.....	12	5	1	1,096	1,529	126	10	3	217
Marlboro County (part).....	12	5	1	1,096	1,529	126	10	3	217
Santee (state) SDTSA, SC.....	1	2	0	157	266	67	4	0	5
Orangeburg County (part).....	1	2	0	157	266	67	4	0	5
Upper South Carolina Pee Dee (state) SDTSA, SC.....	9	5	1	597	536	174	1	5	45
Dillon County (part).....	9	5	1	597	536	174	1	5	45
Waccamaw (state) SDTSA, SC.....	0	0	0	23	0	1	0	0	0
Horry County (part).....	0	0	0	23	0	1	0	0	0
Wassamasaw (state) SDTSA, SC.....	23	5	2	1,614	314	69	52	2	52
Berkeley County (part).....	23	5	2	1,614	314	69	52	2	52

<sup>1</sup> The three largest Census 2000 combinations that included American Indian and Alaska Natives in American Indian and Alaska Native Areas

Table 20.

## Households and Families With American Indian and Alaska Native Householder (One Race): 2010

[For information on confidentiality protection, nonsampling error, and definitions, see Selected Appendixes at <www.census.gov/prod/cen2010/cph-1-a.pdf>]

American Indian Area County	Households with American Indian and Alaska Native householder (one race)	Family households						Nonfamily households			Average size	
		Total		Husband-wife family		Female householder, no husband present		Total	Householder living alone		House- holds	Families
		Number	Percent with own children under 18 years	Number	Percent with own children under 18 years	Number	Percent with own children under 18 years		65 years and over			
								Total		Total		
<b>AMERICAN INDIAN RESERVATION AND OFF-RESERVATION TRUST LAND -- FEDERAL</b>												
All areas.....	224	151	57.6	79	57.0	48	62.5	73	58	20	2.90	3.51
Catawba Reservation, SC.....	224	151	57.6	79	57.0	48	62.5	73	58	20	2.90	3.51
York County (part).....	224	151	57.6	79	57.0	48	62.5	73	58	20	2.90	3.51
<b>STATE DESIGNATED TRIBAL STATISTICAL AREA</b>												
All areas.....	133	100	42.0	61	41.0	24	33.3	33	28	8	2.83	3.24
Beaver Creek (state) SDTSA, SC.....	7	4	25.0	4	25.0	0	(X)	3	3	2	1.86	2.50
Aiken County (part).....	2	1	0.0	1	0.0	0	(X)	1	1	1	1.50	2.00
Orangeburg County (part).....	5	3	33.3	3	33.3	0	(X)	2	2	1	2.00	2.67
Pee Dee (state) SDTSA, SC.....	29	21	38.1	9	44.4	7	28.6	8	6	2	2.76	3.19
Marlboro County (part).....	29	21	38.1	9	44.4	7	28.6	8	6	2	2.76	3.19
Santee (state) SDTSA, SC.....	24	19	36.8	16	25.0	1	100.0	5	5	2	2.79	3.16
Orangeburg County (part).....	24	19	36.8	16	25.0	1	100.0	5	5	2	2.79	3.16
Upper South Carolina Pee Dee (state) SDTSA, SC.....	56	43	51.2	22	59.1	15	33.3	13	11	2	3.13	3.51
Dillon County (part).....	56	43	51.2	22	59.1	15	33.3	13	11	2	3.13	3.51
Waccamaw (state) SDTSA, SC.....	1	0	(X)	0	(X)	0	(X)	1	1	0	1.00	0.00
Horry County (part).....	1	0	(X)	0	(X)	0	(X)	1	1	0	1.00	0.00
Wassamasaw (state) SDTSA, SC.....	16	13	30.8	10	30.0	1	0.0	3	2	0	2.56	2.77
Berkeley County (part).....	16	13	30.8	10	30.0	1	0.0	3	2	0	2.56	2.77

Table 21.

## Household Relationship and Group Quarters Population for the American Indian and Alaska Native Population (One Race): 2010

[For information on confidentiality protection, nonsampling error, and definitions, see Selected Appendixes at <www.census.gov/prod/cen2010/cph-1-a.pdf>]

American Indian Area County	Household population							Group quarters population		
	Total	House- holder	Relationship to householder					Total	Institution- alized population	Non- institution- alized population
			Spouse	Child	Other relatives	Nonrelatives				
						Total	Unmarried partner			
<b>AMERICAN INDIAN RESERVATION AND OFF-RESERVATION TRUST LAND -- FEDERAL</b>										
All areas.....	561	224	34	234	56	13	8	0	0	0
Catawba Reservation, SC.....	561	224	34	234	56	13	8	0	0	0
York County (part).....	561	224	34	234	56	13	8	0	0	0
<b>STATE DESIGNATED TRIBAL STATISTICAL AREA</b>										
All areas.....	339	133	53	96	41	16	11	26	26	0
Beaver Creek (state) SDTSA, SC.....	11	7	2	2	0	0	0	0	0	0
Aiken County (part).....	2	2	0	0	0	0	0	0	0	0
Orangeburg County (part).....	9	5	2	2	0	0	0	0	0	0
Pee Dee (state) SDTSA, SC.....	78	29	10	25	7	7	5	26	26	0
Marlboro County (part).....	78	29	10	25	7	7	5	26	26	0
Santee (state) SDTSA, SC.....	64	24	13	21	5	1	1	0	0	0
Orangeburg County (part).....	64	24	13	21	5	1	1	0	0	0
Upper South Carolina Pee Dee (state) SDTSA, SC.....	154	56	23	42	26	7	5	0	0	0
Dillon County (part).....	154	56	23	42	26	7	5	0	0	0
Waccamaw (state) SDTSA, SC.....	1	1	0	0	0	0	0	0	0	0
Horry County (part).....	1	1	0	0	0	0	0	0	0	0
Wassamasaw (state) SDTSA, SC.....	31	16	5	6	3	1	0	0	0	0
Berkeley County (part).....	31	16	5	6	3	1	0	0	0	0

Table 22.

**Housing Occupancy and Tenure: 2010**

[For information on confidentiality protection, nonsampling error, and definitions, see Selected Appendixes at &lt;www.census.gov/prod/cen2010/cph-1-a.pdf&gt;]

American Indian Area County	Total housing units	Occupied housing units with American Indian and Alaska Native householder (one race)						Vacant housing units				
		Total	Owner occupied		Renter occupied	Average household size		Total	For seasonal, recrea- tional, or occasional use	Vacancy rate		
			Number	Percent of occupied housing units		Owner- occupied units	Renter- occupied units			Available housing	Home- owner	Rental
<b>AMERICAN INDIAN RESERVATION AND OFF-RESERVATION TRUST LAND -- FEDERAL</b>												
All areas.....	316	224	97	43.3	127	2.91	2.90	28	0	5.5	0.8	8.9
Catawba Reservation, SC.....	316	224	97	43.3	127	2.91	2.90	28	0	5.5	0.8	8.9
York County (part).....	316	224	97	43.3	127	2.91	2.90	28	0	5.5	0.8	8.9
<b>STATE DESIGNATED TRIBAL STATISTICAL AREA</b>												
All areas.....	2,931	133	100	75.2	33	2.78	3.00	389	45	4.0	1.6	8.9
Beaver Creek (state) SDTSA, SC.....	545	7	6	85.7	1	1.83	2.00	93	4	2.6	1.9	5.2
Aiken County (part).....	140	2	2	100.0	0	1.50	0.00	20	0	1.6	0.0	4.4
Orangeburg County (part).....	405	5	4	80.0	1	2.00	2.00	73	4	2.9	2.4	5.9
Pee Dee (state) SDTSA, SC.....	715	29	22	75.9	7	2.64	3.14	117	26	4.7	1.1	14.4
Marlboro County (part).....	715	29	22	75.9	7	2.64	3.14	117	26	4.7	1.1	14.4
Santee (state) SDTSA, SC.....	218	24	21	87.5	3	2.81	2.67	34	6	4.1	0.7	14.9
Orangeburg County (part).....	218	24	21	87.5	3	2.81	2.67	34	6	4.1	0.7	14.9
Upper South Carolina Pee Dee (state) SDTSA, SC.....	536	56	38	67.9	18	3.05	3.28	80	6	4.0	1.1	12.2
Dillon County (part).....	536	56	38	67.9	18	3.05	3.28	80	6	4.0	1.1	12.2
Waccamaw (state) SDTSA, SC.....	11	1	1	100.0	0	1.00	0.00	0	0	0.0	0.0	(X)
Horry County (part).....	11	1	1	100.0	0	1.00	0.00	0	0	0.0	0.0	(X)
Wassamasaw (state) SDTSA, SC.....	906	16	12	75.0	4	2.75	2.00	65	3	4.3	2.7	6.0
Berkeley County (part).....	906	16	12	75.0	4	2.75	2.00	65	3	4.3	2.7	6.0

Table 23.

## Occupied Housing Units (Households) by Race and Hispanic or Latino Origin of Householder: 2010

[For information on confidentiality protection, nonsampling error, and definitions, see Selected Appendixes at <[www.census.gov/prod/cen2010/cph-1-a.pdf](http://www.census.gov/prod/cen2010/cph-1-a.pdf)>]

American Indian Area County	Total occupied housing units	Race of householder							Two or More Races	House- holder Hispanic or Latino (of any race)	House- holder White alone, not Hispanic or Latino
		One race									
		White	Black or African American	American Indian and Alaska Native	Asian	Native Hawaiian and Other Pacific Islander	Some Other Race				
<b>AMERICAN INDIAN RESERVATION AND OFF-RESERVATION TRUST LAND -- FEDERAL</b>											
All areas.....	288	38	1	224	0	0	0	25	3	38	
Catawba Reservation, SC.....	288	38	1	224	0	0	0	25	3	38	
York County (part).....	288	38	1	224	0	0	0	25	3	38	
<b>STATE DESIGNATED TRIBAL STATISTICAL AREA</b>											
All areas.....	2,542	1,408	914	133	22	0	20	45	45	1,391	
Beaver Creek (state) SDTSA, SC.....	452	164	273	7	1	0	0	7	3	164	
Aiken County (part).....	120	50	65	2	0	0	0	3	1	50	
Orangeburg County (part).....	332	114	208	5	1	0	0	4	2	114	
Pee Dee (state) SDTSA, SC.....	598	303	256	29	1	0	3	6	4	302	
Marlboro County (part).....	598	303	256	29	1	0	3	6	4	302	
Santee (state) SDTSA, SC.....	184	63	92	24	1	0	1	3	5	59	
Orangeburg County (part).....	184	63	92	24	1	0	1	3	5	59	
Upper South Carolina Pee Dee (state) SDTSA, SC.....	456	219	169	56	0	0	7	5	15	215	
Dillon County (part).....	456	219	169	56	0	0	7	5	15	215	
Waccamaw (state) SDTSA, SC.....	11	10	0	1	0	0	0	0	0	10	
Horry County (part).....	11	10	0	1	0	0	0	0	0	10	
Wassamasaw (state) SDTSA, SC.....	841	649	124	16	19	0	9	24	18	641	
Berkeley County (part).....	841	649	124	16	19	0	9	24	18	641	

Table 24.

**Land Area and Population Density: 2010**

[For information on confidentiality protection, nonsampling error, and definitions, see Selected Appendixes at &lt;www.census.gov/prod/cen2010/cph-1-a.pdf&gt;]

American Indian Area County	Land area in square miles	Total population	
		Number	Average per square mile
<b>AMERICAN INDIAN RESERVATION AND OFF-RESERVATION TRUST LAND -- FEDERAL</b>			
All areas.....	1.58	841	533.6
Catawba Reservation, SC.....	1.58	841	533.6
York County (part).....	1.58	841	533.6
<b>STATE DESIGNATED TRIBAL STATISTICAL AREA</b>			
All areas.....	133.22	7,920	59.4
Beaver Creek (state) SDTSA, SC.....	25.07	1,153	46.0
Aiken County (part).....	5.08	300	59.0
Orangeburg County (part).....	19.99	853	42.7
Pee Dee (state) SDTSA, SC.....	50.97	2,915	57.2
Marlboro County (part).....	50.97	2,915	57.2
Santee (state) SDTSA, SC.....	7.68	492	64.1
Orangeburg County (part).....	7.68	492	64.1
Upper South Carolina Pee Dee (state) SDTSA, SC.....	39.38	1,325	33.6
Dillon County (part).....	39.38	1,325	33.6
Waccamaw (state) SDTSA, SC.....	1.28	24	18.7
Horry County (part).....	1.28	24	18.7
Wassamasaw (state) SDTSA, SC.....	8.84	2,011	227.5
Berkeley County (part).....	8.84	2,011	227.5





# Appendixes

---

Several appendixes traditionally found in printed reports are now available in a separate volume. For the following, see CPH-1-A, *Summary Population and Housing Characteristics, Selected Appendixes*, on the Internet at <[www.census.gov/prod/cen2010/cph-1-a.pdf](http://www.census.gov/prod/cen2010/cph-1-a.pdf)> :

Appendix A. Geographic Terms and Concepts

Appendix B. Definitions of Subject Characteristics

Appendix C. Data Collection and Processing Procedures

Appendix D. Questionnaire

Appendix F. Operational Overview and Accuracy of the Data

Appendix G. Residence Rule and Residence Situations for the 2010 Census of the United States

Appendix H. Acknowledgments

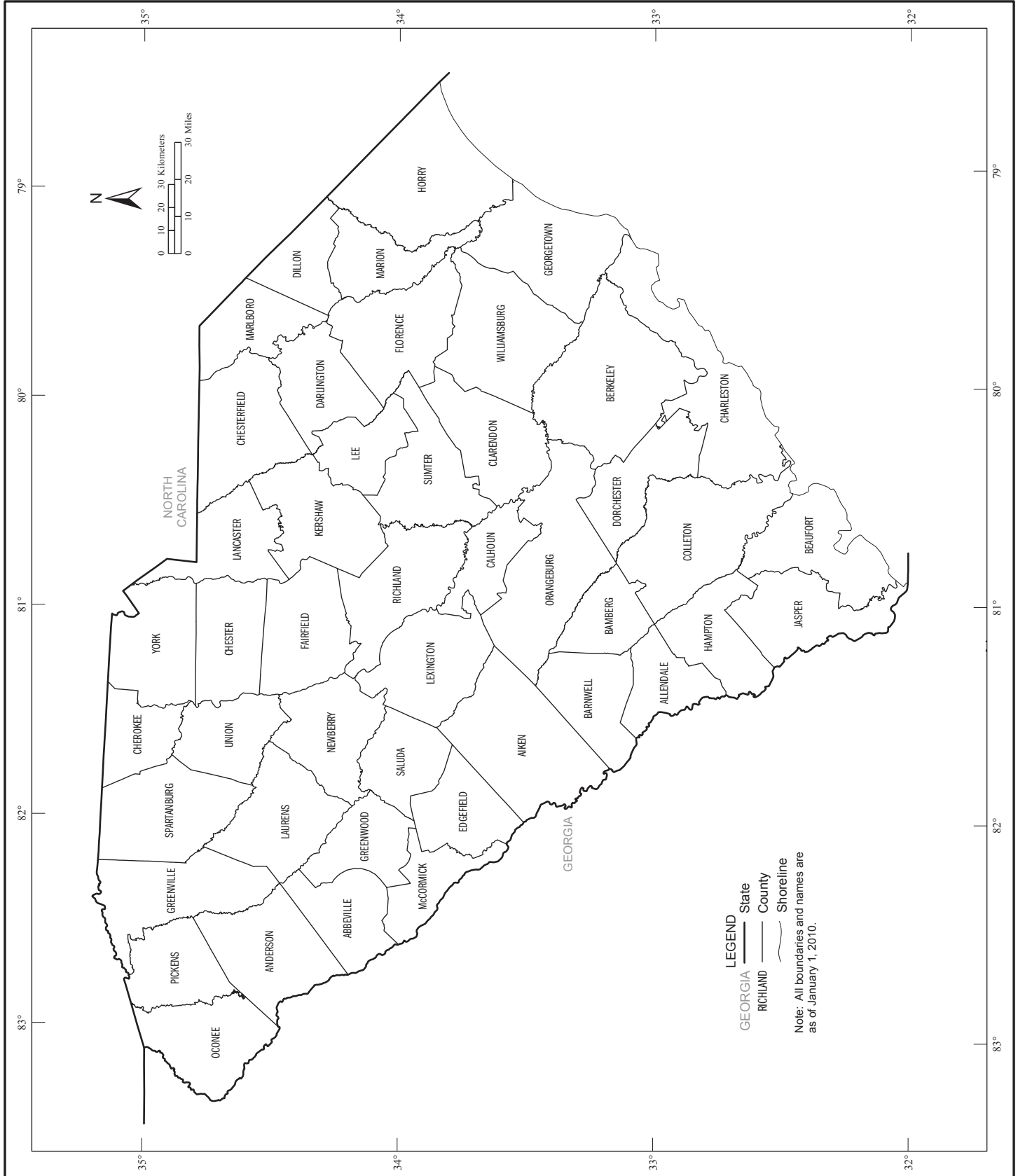
This Appendix section contains:

Appendix E. Maps













# Appendix E. Maps

## Counties



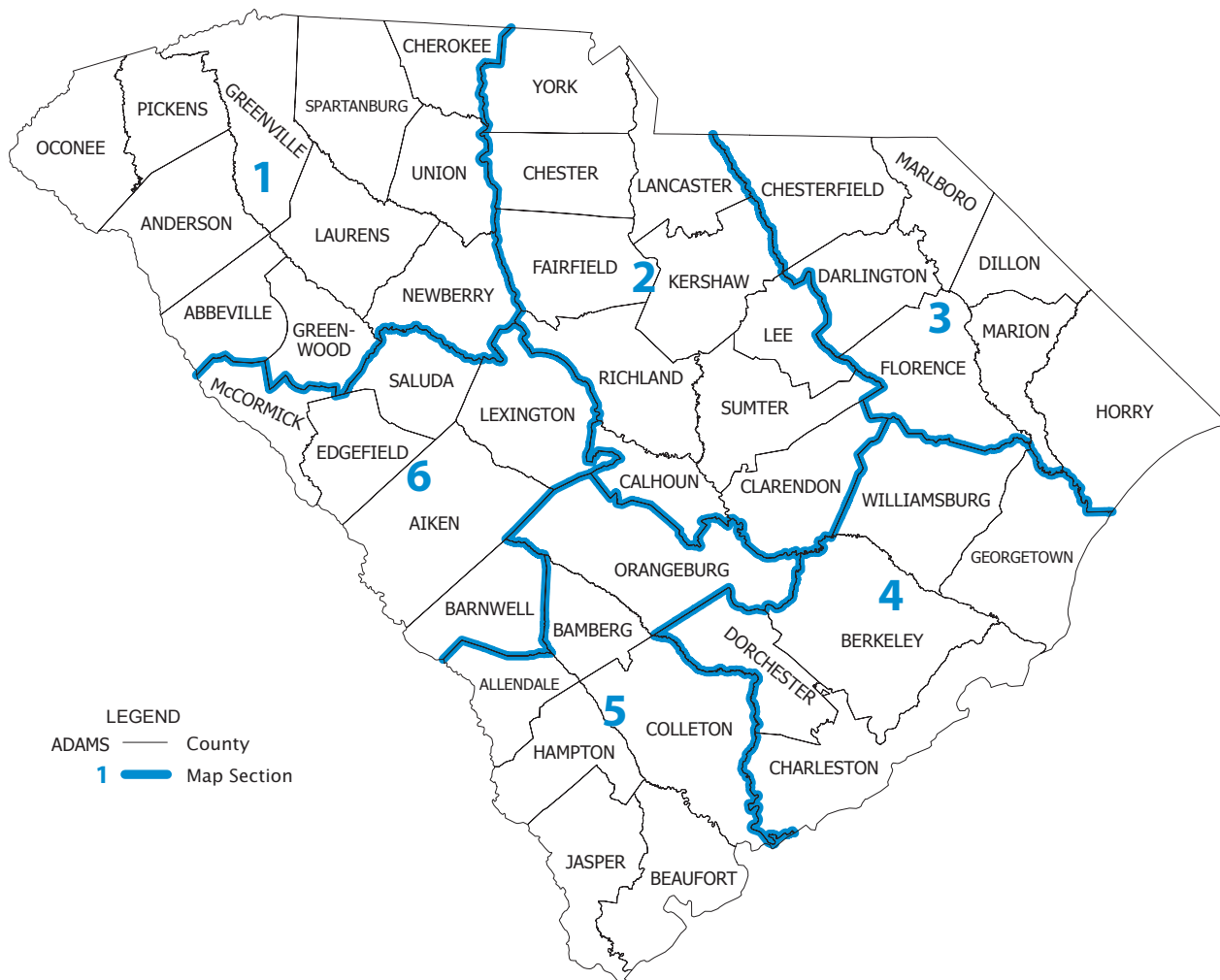
# Geographic Areas Reference Map Legend, Section Locator, and Location Index

## Geographic Areas Reference Map Legend

	<b>CAMPO</b>	American Indian Reservation (Federal)		ROME	Incorporated Place
	<i>Lumbee</i>	State Designated Tribal Statistical Area		Zena	Census Designated Place
		State		<i>Lake Erie</i>	Large River, Lake, Water Body, or Shoreline
	<b>ERIE</b>	County		A fishhook joins contiguous and/or discontinuous parts of the same geographic entity.	
	YORK	County Subdivision		<b>SEE INSET A</b>	Inset

Note: All legal and statistical area boundaries and names are as of January 1, 2010. Where international, state, county, independent city, and/or county subdivision boundaries coincide, the map shows the boundary symbol for the highest level of these geographic entities. The county and independent city boundaries are always shown. Where a county subdivision boundary symbol coincides with a place boundary, the map does not show the place boundary symbol. Where American Indian Reservation (Federal), American Indian Reservation (State), State Designated Tribal Statistical Area, and/or Tribal Designated Statistical Area boundaries coincide with a county subdivision boundary, the map does not show the county subdivision boundary symbol. Any geographic entity name may include '(pt)' if some portion of the entity extends beyond the limits of the map area displayed on the page, or if multiple discontinuous pieces of the entity have been discretely labeled on the page. A geographic entity name may include '(pts)' if many discontinuous pieces exist for that entity that cannot be discretely labeled. The boundaries shown on this map are for Census Bureau statistical data collection and tabulation purposes only; their depiction and designation for statistical purposes does not constitute a determination of jurisdictional authority or rights of ownership or entitlement.

## Section Locator



## Geographic Areas Reference Map Legend, Section Locator, and Location Index

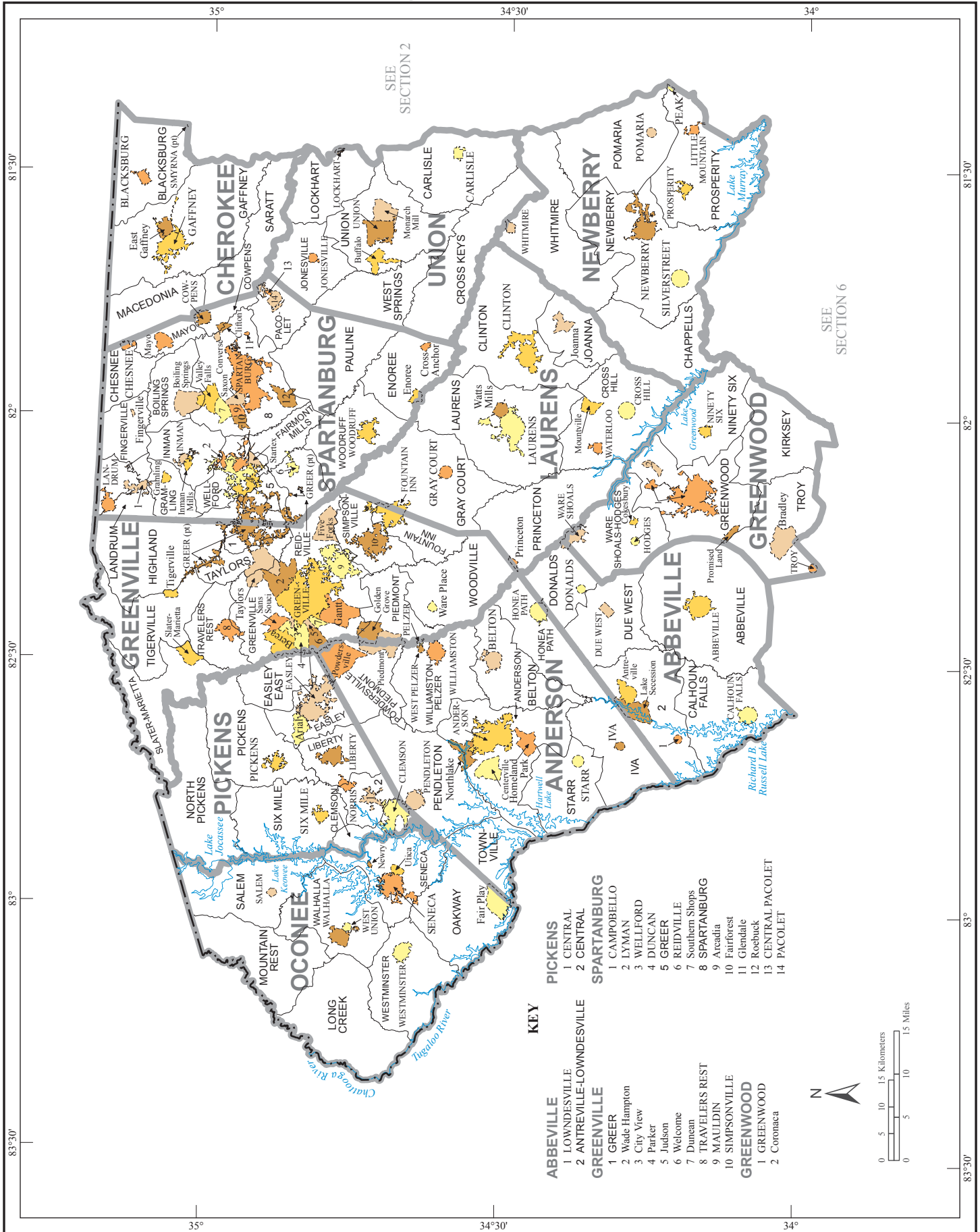
---

### County Location Index

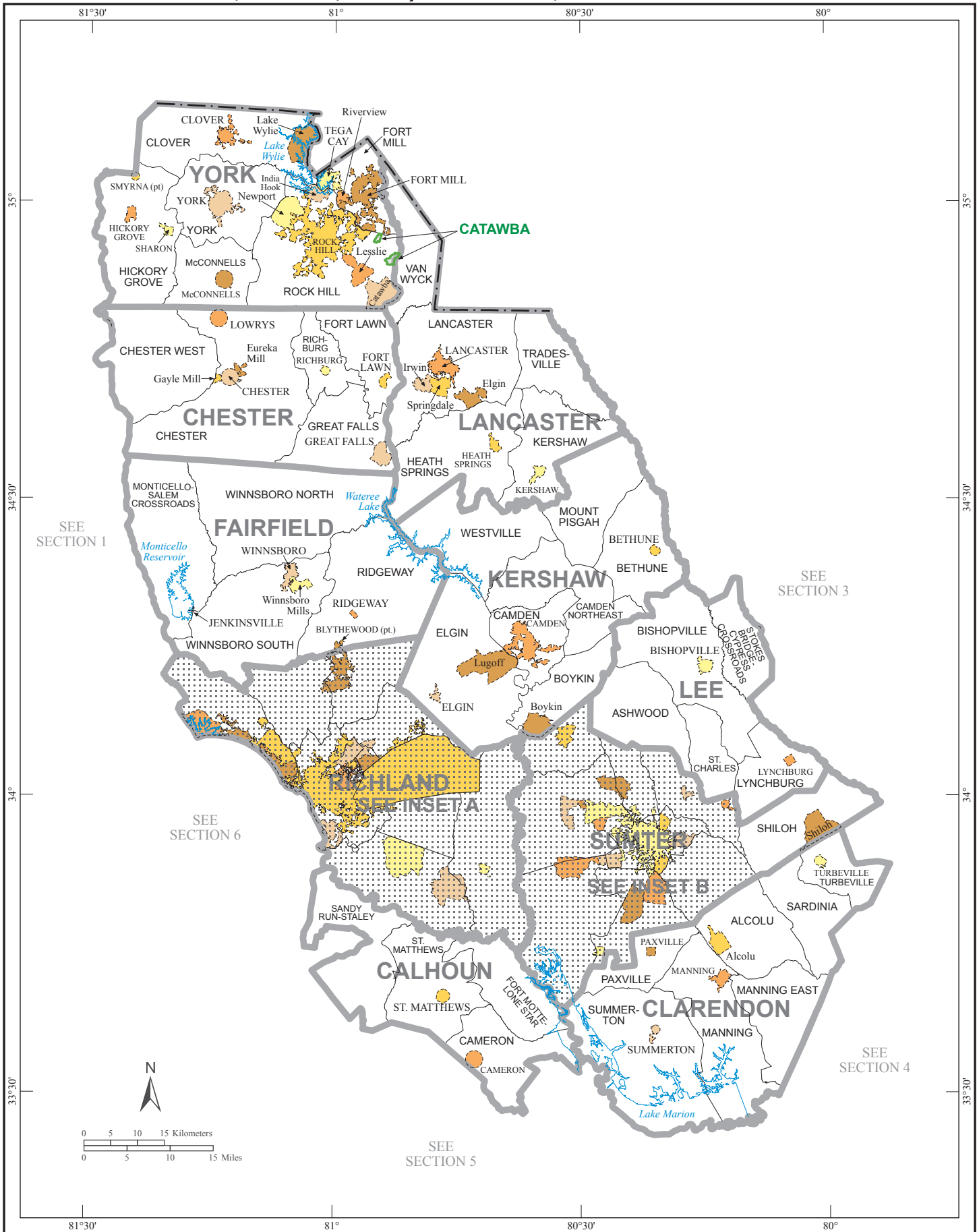
This list presents the map section numbers for each county in the state.  
Map section numbers refer to the geographic areas reference maps only.

COUNTY	MAP SEC
Abbeville	1
Aiken	6
Allendale	5
Anderson	1
Bamberg	5
Barnwell	6
Beaufort	5
Berkeley	4
Calhoun	2
Charleston	4
Cherokee	1
Chester	2
Chesterfield	3
Clarendon	2
Colleton	5
Darlington	3
Dillon	3
Dorchester	4
Edgefield	6
Fairfield	2
Florence	3
Georgetown	4
Greenville	1
Greenwood	1
Hampton	5
Horry	3
Jasper	5
Kershaw	2
Lancaster	2
Laurens	1
Lee	2
Lexington	6
Marion	3
Marlboro	3
McCormick	6
Newberry	1
Oconee	1
Orangeburg	5
Pickens	1
Richland	2
Saluda	6
Spartanburg	1
Sumter	2
Union	1
Williamsburg	4
York	2

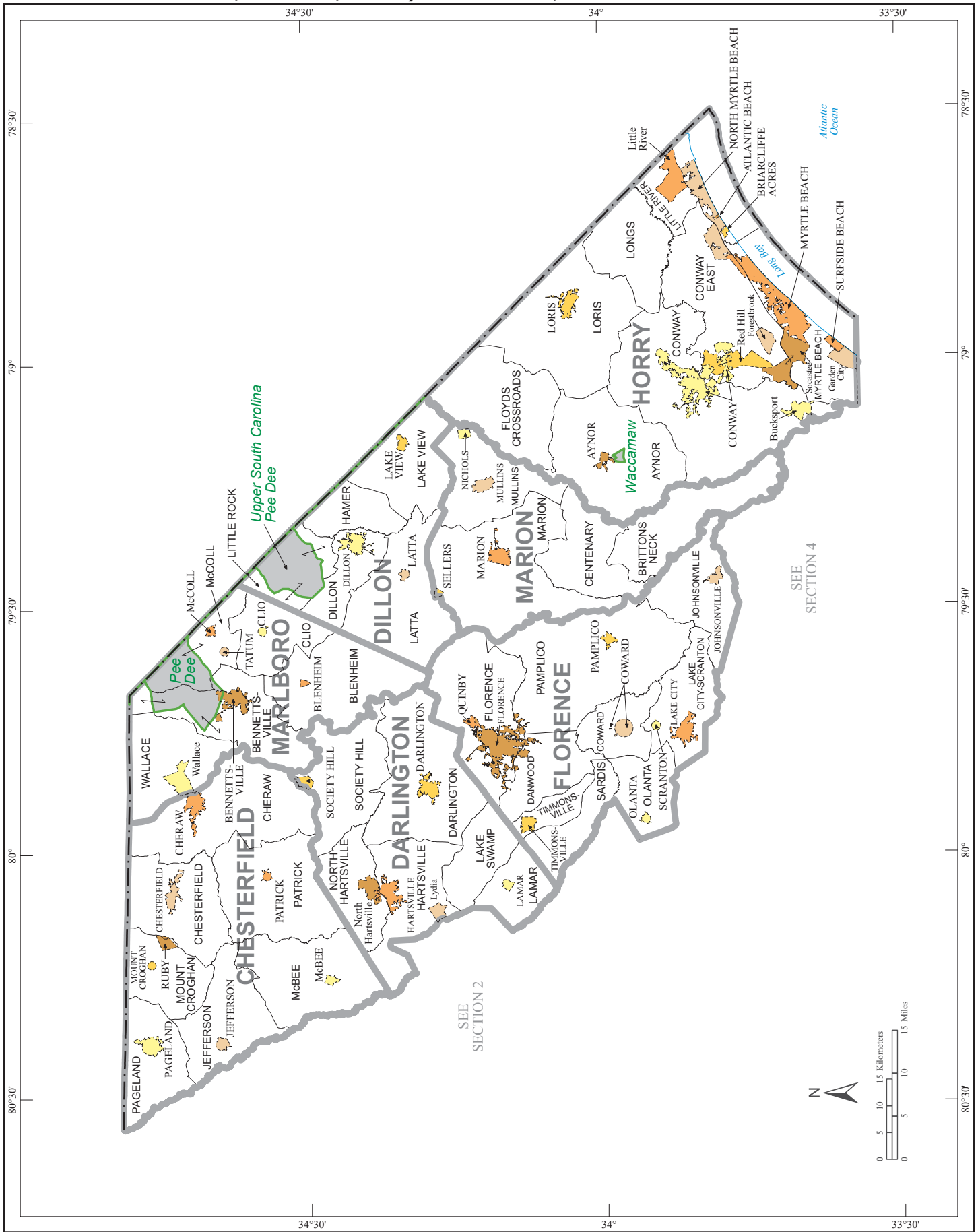
# American Indian Areas, Counties, County Subdivisions, and Places - Section 1



**American Indian Areas, Counties, County Subdivisions, and Places - Section 2**

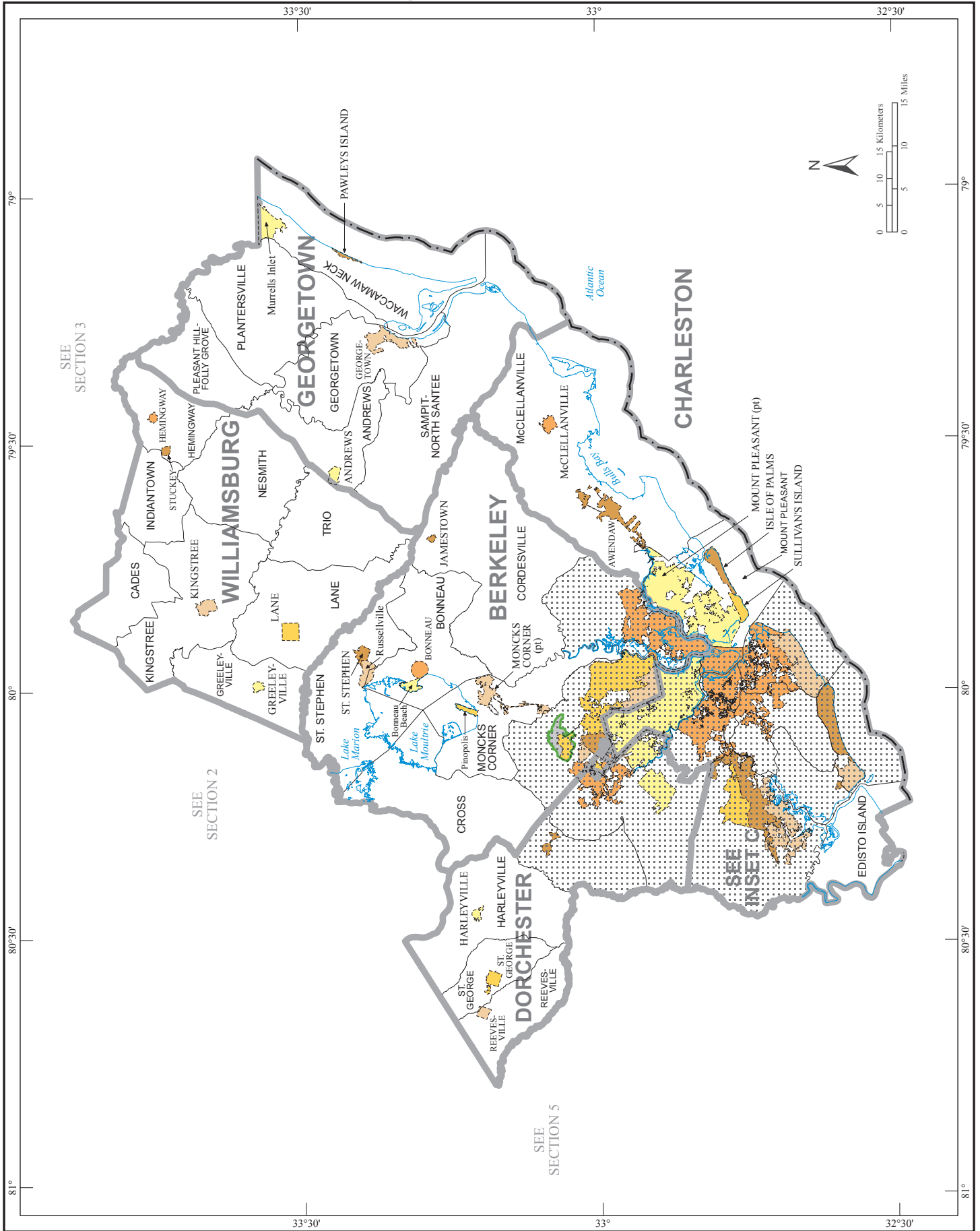


American Indian Areas, Counties, County Subdivisions, and Places - Section 3

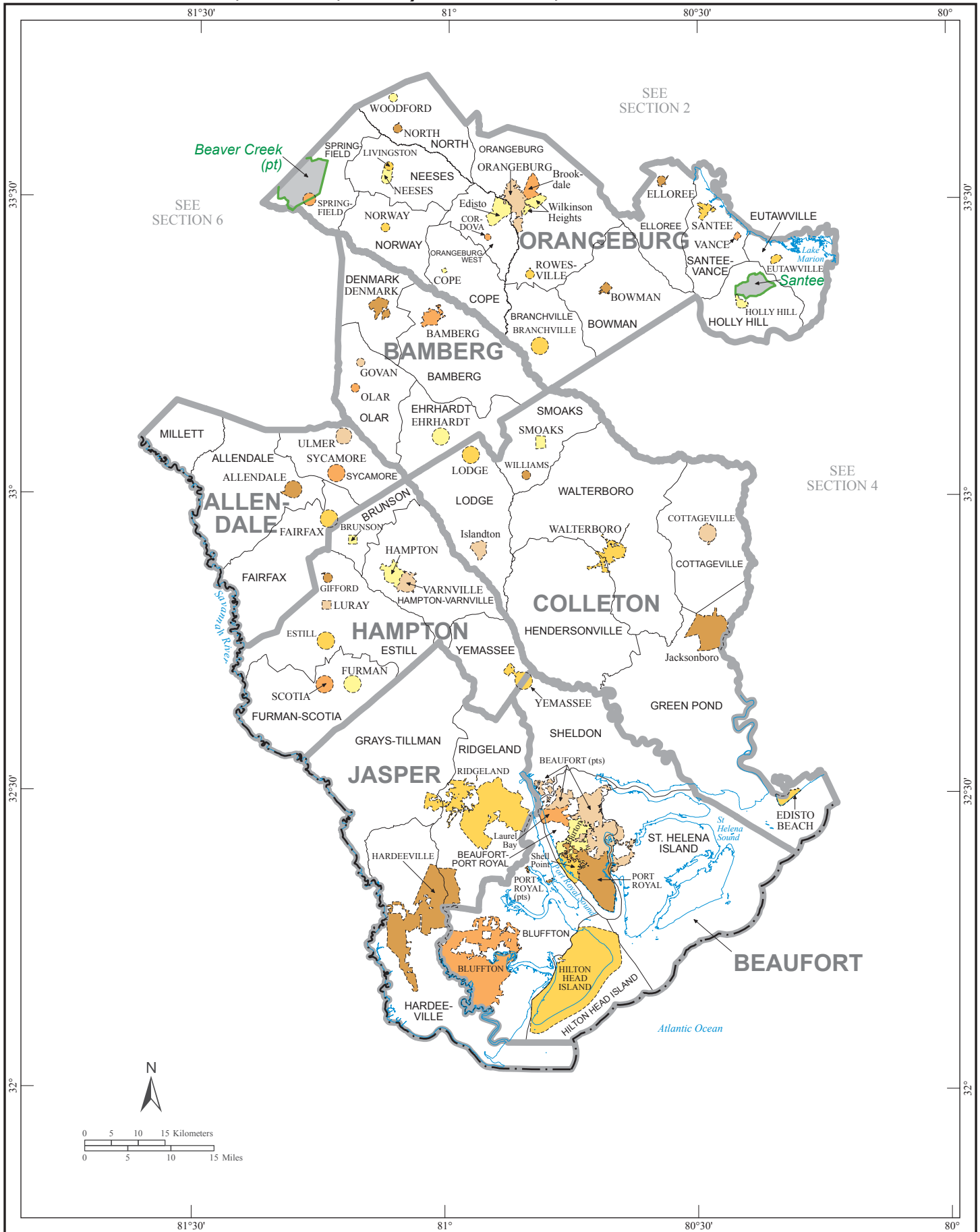




**American Indian Areas, Counties, County Subdivisions, and Places - Section 4**

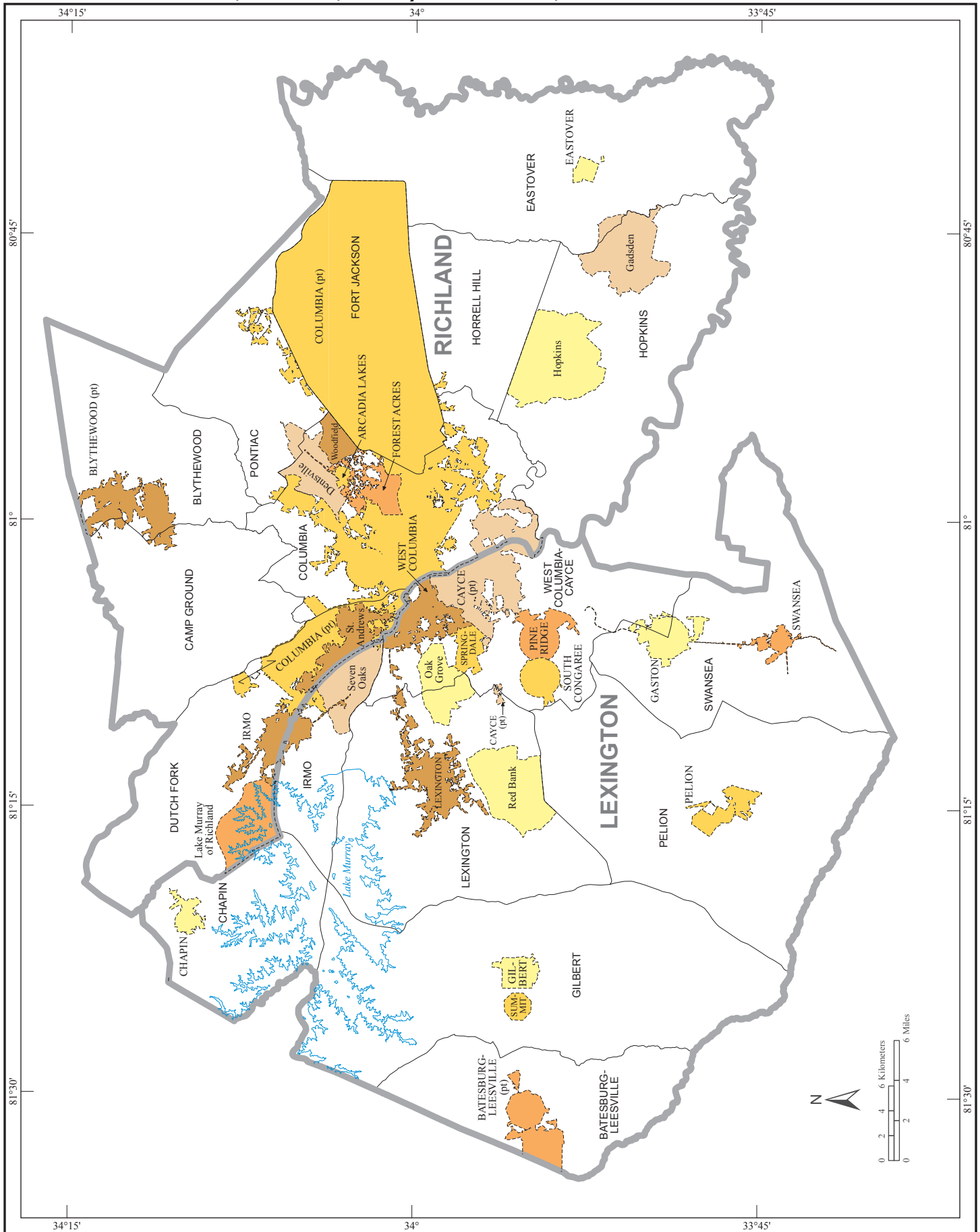


# American Indian Areas, Counties, County Subdivisions, and Places - Section 5

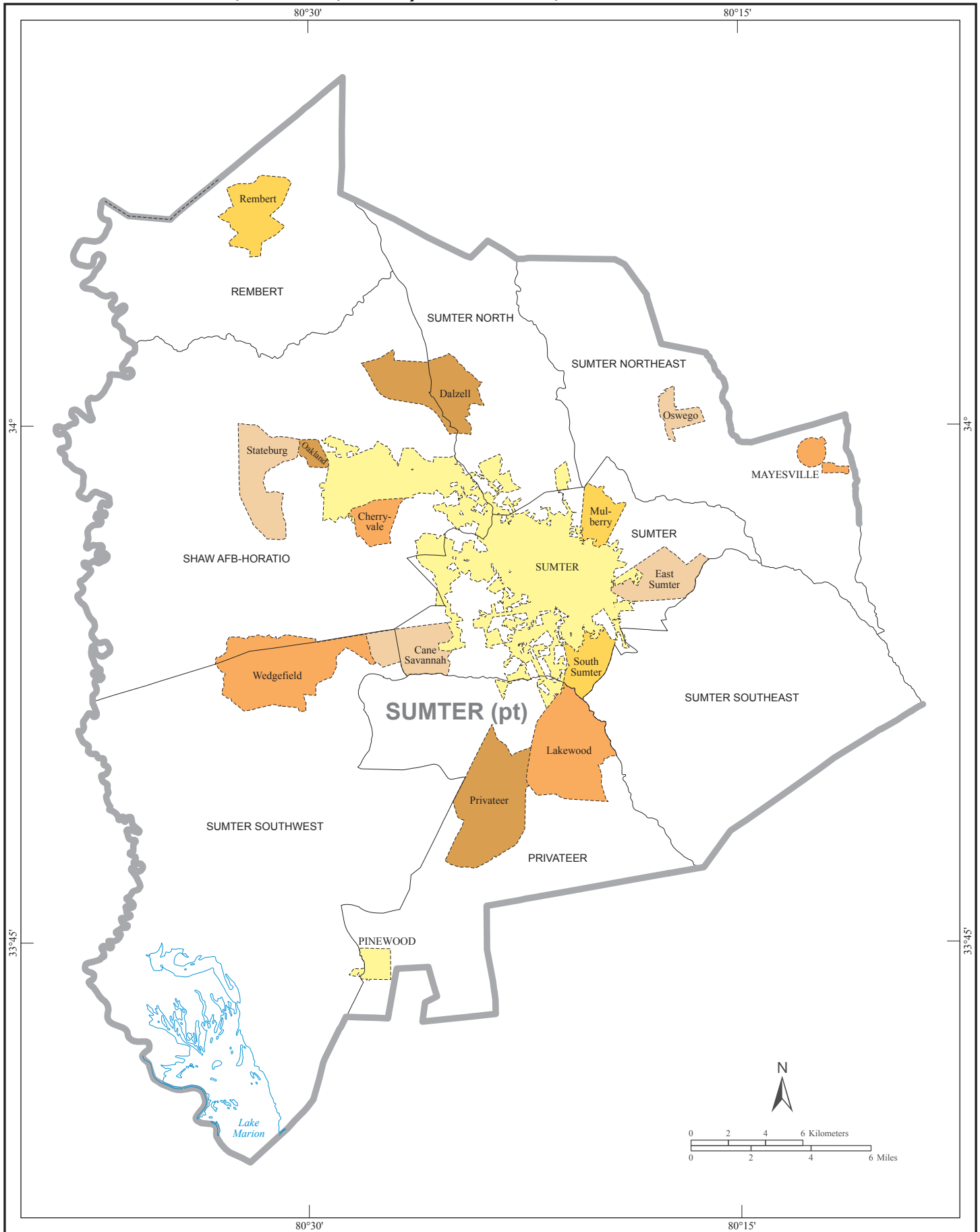




# American Indian Areas, Counties, County Subdivisions, and Places - Inset A



# American Indian Areas, Counties, County Subdivisions, and Places - Inset B



**American Indian Areas, Counties, County Subdivisions, and Places - Inset C**

