

Alaska: 2010

Summary Population and Housing Characteristics

2010 Census of Population and Housing

Issued June 2012

CPH-1-3



Alaska: 2010

Issued June 2012

Summary Population and Housing Characteristics

CPH-1-3



U.S. Department of Commerce

Rebecca M. Blank,
Acting Secretary

Rebecca M. Blank,
Deputy Secretary

Economics and Statistics Administration

Vacant,
Under Secretary
for Economic Affairs

U.S. CENSUS BUREAU
Robert M. Groves,
Director

SUGGESTED CITATION

U.S. Census Bureau,
2010 Census of
Population and Housing,
*Summary Population and
Housing Characteristics*,
CPH-1-3, Alaska
U.S. Government Printing Office,
Washington, DC,
2012



**Economics
and Statistics
Administration**

Vacant,
Under Secretary for
Economic Affairs



U.S. CENSUS BUREAU

Robert M. Groves,
Director

Thomas L. Mesenbourg,
Deputy Director and
Chief Operating Officer

Nancy A. Potok,
Associate Director
for Demographic Programs

Enrique J. Lamas,
Chief, Population Division

CONTENTS

List of Statistical Tables.	v
How to Use This Census Report	I-1
Table Finding Guide	II-1
User Notes	III-1
Statistical Tables	1
Appendixes	
A Geographic Terms and Concepts	*
B Definitions of Subject Characteristics	*
C Data Collection and Processing Procedures.	*
D Questionnaire.	*
E Maps	E-1
F Operational Overview and Accuracy of the Data	*
G Residence Rule and Residence Situations for the 2010 Census of the United States.	*
H Acknowledgments	*

*Appendix may be found in the separate volume, CPH-1-A, *Summary Population and Housing Characteristics, Selected Appendixes*, on the Internet at <www.census.gov/prod/cen2010/cph-1-a.pdf>.

LIST OF
STATISTICAL
TABLES

Table no.	Title	Page
1.	Age and Sex: 2010 State, Borough and Census Area, Census Subarea, Place	2
2.	Age and Sex: 2010 State, Borough and Census Area, Place	14
3.	Race and Hispanic or Latino Origin: 2010 State, Borough and Census Area, Census Subarea, Place	30
4.	Race and Hispanic or Latino Origin: 2010 State, Borough and Census Area, Place	42
5.	Population for Selected Categories of Race: 2010 State, Borough and Census Area, Census Subarea, Place	58
6.	Population for Selected Categories of Race: 2010 State, Borough and Census Area, Place	64
7.	Households and Families: 2010 State, Borough and Census Area, Census Subarea, Place	72
8.	Households and Families: 2010 State, Borough and Census Area, Place	78
9.	Household Relationship and Group Quarters Population: 2010 State, Borough and Census Area, Census Subarea, Place	86
10.	Household Relationship and Group Quarters Population: 2010 State, Borough and Census Area, Place	92
11.	Housing Occupancy and Tenure: 2010 State, Borough and Census Area, Census Subarea, Place	100
12.	Housing Occupancy and Tenure: 2010 State, Borough and Census Area, Place	106
13.	Occupied Housing Units (Households) by Race and Hispanic or Latino Origin of Householder: 2010 State, Borough and Census Area, Census Subarea, Place	114
14.	Occupied Housing Units (Households) by Race and Hispanic or Latino Origin of Householder: 2010 State, Borough and Census Area, Place	120
15.	Land Area and Population Density: 2010 State, Borough and Census Area, Census Subarea, Place	128
16.	Land Area and Population Density: 2010 State, Borough and Census Area, Place	131

17. Age and Sex for the American Indian and Alaska Native Population (One Race): 2010	136
American Indian Area/Alaska Native Area, Borough and Census Area	
18. Race and Hispanic or Latino Origin: 2010	154
American Indian Area/Alaska Native Area, Borough and Census Area	
19. Population for Selected Categories of Race for American Indian and Alaska Native Areas: 2010	172
American Indian Area/Alaska Native Area, Borough and Census Area	
20. Households and Families With American Indian and Alaska Native Householder (One Race): 2010	181
American Indian Area/Alaska Native Area, Borough and Census Area	
21. Household Relationship and Group Quarters Population for the American Indian and Alaska Native Population (One Race): 2010	190
American Indian Area/Alaska Native Area, Borough and Census Area	
22. Housing Occupancy and Tenure: 2010	199
American Indian Area/Alaska Native Area, Borough and Census Area	
23. Occupied Housing Units (Households) by Race and Hispanic or Latino Origin of Householder: 2010	208
American Indian Area/Alaska Native Area, Borough and Census Area	
24. Land Area and Population Density: 2010	217
American Indian Area/Alaska Native Area, Borough and Census Area	

How to Use This Census Report

CONTENTS

	Page
Introduction	I-1
How to Find Geographic Areas and Subject Matter Data	I-2
How to Use the Statistical Tables	I-2
Graphics	I-4
User Notes	I-4
Appendixes	I-5

INTRODUCTION

Data from the 2010 Census for the United States and Puerto Rico are presented in two printed report series and a single report for American Indians and Alaska Natives by tribe:

1. CPH-1, *Summary Population and Housing Characteristics*
2. CPH-2, *Population and Housing Unit Counts*
3. CPH-3, *Characteristics of American Indians and Alaska Natives by Tribe*

The data from the 2010 Census were derived from a limited number of basic questions asked of the entire population and about every housing unit. Appendix D (see *Selected Appendixes* report at <www.census.gov/prod/cen2010/cph-1-a.pdf>) presents a facsimile of the questionnaire pages used to collect the data included in this report. Note that the “long form” data included in previous censuses are not included in the 2010 Census.

The CPH-1, *Summary Population and Housing Characteristics*, report series provides data based on age, Hispanic or Latino origin, household relationship, race, sex, tenure (owner- or renter-occupied), and vacancy characteristics. Land area measurements and population density also are provided. This series is similar to the Census 2000 PHC-1 series.

The CPH-2, *Population and Housing Unit Counts*, report series provides 2010 Census and historical comparisons of the population and housing unit counts. It also provides area measurements and density. The user notes section documents geographic changes over the past decade. This series is similar to the Census 2000 PHC-3 series.

In each series, there is one report for each state, the District of Columbia, and Puerto Rico, plus a United States summary report. Many tables in the United States summary reports include data for Puerto Rico.

The CPH-3, *Characteristics of American Indians and Alaska Natives by Tribe*, report provides population and housing information for selected American Indian and Alaska Native tribes. This report is similar to the Census 2000 PHC-5 report. This is a single report covering the entire United States.

HOW TO FIND GEOGRAPHIC AREAS AND SUBJECT MATTER DATA

This report includes a table finding guide to assist the user in locating those statistical tables that contain the desired data. The table finding guide lists alphabetically, by geographic area, the subjects shown in this report. To determine which tables in this report show data for a particular topic, find the subject in the left-hand column of the table finding guide and then look across the columns using the headings at the top for the desired type of geographic area. Figure I-1 is an example of a table finding guide.

The table finding guide does not include cross-classification of subject-matter items. Additional information to locate data within specific reports is provided in the headnote at the top of the table finding guide and in the footnotes at the bottom of the guide.

HOW TO USE THE STATISTICAL TABLES

Parts of a Statistical Table

The census data included in printed reports are arranged in tables. Each table includes four major parts: (1) heading, (2) boxhead, (3) stub, and (4) data field. A typical census report table is illustrated in Figure I-2.

The heading consists of the table number, title, and headnote. The table number indicates the position of the table within the report, while the title is a brief statement indicating the subjects and time reference of the data presented in the table. The headnote is enclosed in brackets and is located under the title. It contains statements that qualify, explain, or provide information pertaining to the entire table.

The boxhead is under the heading. This portion of the table, which contains the individual column heads or captions, describes the data in each vertical column. In the boxhead of many tables, a spanner appears across and above two or more column heads or across two or more lower spanners. The purpose of a spanner is to classify or qualify items below it or separate the table into identifiable blocks in terms of major aspects of the data.

The stub is located at the left edge of the table. It includes a listing of line or row captions or descriptions. At the top of the stub is the stubhead. The stubhead is considered to be an extension of the table title and usually shows generic geographic area designations and restrictions.

In the stub, several features are used to help the user better understand the contents of the table. Usually, a block of data lines is preceded by a sidehead. The sidehead, similar to a spanner, describes and classifies the stub entries following it. The use of indentation in a stub indicates the relationship of one data line to

Figure I-1.

Table Finding Guide

SUBJECTS BY TYPE OF GEOGRAPHIC AREA AND TABLE NUMBER

Subjects covered in this guide are shown on the left side, and types of geographic areas are shown at the top. Table numbers shown in bold indicate that either all or part of the table is presented for the American Indian and Alaska Native population in American Indian and Alaska Native areas, or for the Native Hawaiian and Other Pacific Islander population in Hawaiian home lands. See CPH-1-A, *Summary Population and Housing Characteristics, Selected Appendixes* (<www.census.gov/prod/cen2010/cph-1-a.pdf>) for a description of area classifications (Appendix A) and for definitions and explanations of subject characteristics (Appendix B).

Subject	The state ¹	County ²	Place		County subdivision		American Indian and Alaska Native area ⁴	Hawaiian home land ⁵
			By county and county subdivision	Alphabetically for the state	By county	Alphabetically for the state ³		
POPULATION CHARACTERISTICS								
Age	1, 2	1, 2	1	2	1	2	17	25
Average family size	7, 8	7, 8	7	8	7	8	20	28
Average household size	7, 8	7, 8	7	8	7	8	20	28
Families and family characteristics	7, 8	7, 8	7	8	7	8	20	28
Group quarters population	9, 10	9, 10	9	10	9	10	21	29
Hispanic or Latino origin	3, 4	3, 4	3	4	3	4	18	26
	7, 8, 9,	7, 8, 9,						
Households and household characteristics	10	10	7, 9	8, 10	7, 9	8, 10	20, 21	28, 29
Nonfamily households	7, 8	7, 8	7	8	7	8	20	28
Population density	15, 16	15, 16	15	16	15	16	24	32
Race	3, 4, 5, 6	3, 4, 5, 6	3, 5	4, 6	3, 5	4, 6	18, 19	26, 27
Relationship to householder	9, 10	9, 10	9	10	9	10	21	29
Sex	1, 2	1, 2	1	2	1	2	17	25
Unmarried partner	9, 10	9, 10	9	10	9	10	21	29
HOUSING CHARACTERISTICS								
Average household size by tenure	11, 12	11, 12	11	12	11	12	22	30
Hispanic or Latino origin of householder	13, 14	13, 14	13	14	13	14	23	31
Occupancy characteristics	11, 12	11, 12	11	12	11	12	22	30
Race of householder	13, 14	13, 14	13	14	13	14	23	31
Tenure	11, 12	11, 12	11	12	11	12	22	30
Vacancy characteristics	11, 12	11, 12	11	12	11	12	22	30
GEOGRAPHIC CHARACTERISTICS								
Land area	15, 16	15, 16	15	16	15	16	24	32
Population density	15, 16	15, 16	15	16	15	16	24	32

¹ State, District of Columbia, or Puerto Rico.

² Parish in Louisiana; city and borough, municipality, borough, or census area in Alaska; and municipio in Puerto Rico. In Maryland, Missouri, Nevada, and Virginia, one or more cities are independent of counties and are treated as statistical equivalents of counties. The entire District of Columbia, which has no counties, is treated as a county equivalent.

³ County subdivisions within the state are shown alphabetically with places for the following 12 states: Connecticut, Maine, Massachusetts, Michigan, Minnesota, New Hampshire, New Jersey, New York, Pennsylvania, Rhode Island, Vermont, and Wisconsin.

⁴ American Indian and Alaska Native areas include state and federal American Indian reservations; Oklahoma tribal statistical areas (OTSA); Alaska Native village statistical areas (ANVSAs); tribal designated statistical areas (TDSA); state designated tribal statistical areas (SDTSAs); and Alaska Native Regional Corporations (ANRCs).

⁵ Tables for these areas appear only in the report for Hawaii.

Figure I-2.
PARTS OF A STATISTICAL TABLE

Table number and title: Table 6. Population for Selected Categories of Race: 2010

Headnote: For information on confidentiality protection, nonsampling error, and definitions, see Selected Appendixes at <www.census.gov/prod/cen2010/cph-1-a.pdf>

Column head: Race in combination with one or more other races; Race alone or in combination with one or more other races

Heading: Table 6. Population for Selected Categories of Race: 2010

Stubhead: State, County, Place

Boxhead: White, Black or African American, American Indian and Alaska Native, Asian, Native Hawaiian and Other Pacific Islander, Some Other Race

Sidehead: COUNTY, PLACE

Stub: 20 Delaware

Data field: Population counts for various racial categories across counties and places in Delaware.

State County Place	Race in combination with one or more other races						Race alone or in combination with one or more other races					
	White	Black or African American	American Indian and Alaska Native	Asian	Native Hawaiian and Other Pacific Islander	Some Other Race	White	Black or African American	American Indian and Alaska Native	Asian	Native Hawaiian and Other Pacific Islander	Some Other Race
Delaware.....	18,775	14,109	5,718	5,152	816	5,026	637,392	205,923	9,899	33,701	1,216	35,545
COUNTY												
Kent County.....	4,523	3,595	1,558	1,215	215	838	114,522	42,508	2,601	4,521	306	4,073
New Castle County.....	10,502	7,849	2,895	3,333	409	3,171	363,457	135,735	4,469	26,633	508	22,286
Sussex County.....	3,750	2,565	1,265	604	192	1,017	159,413	27,680	2,829	1,547	342	9,186
PLACE												
Arden village, New Castle County.....	3	1	1	2	0	1	428	6	3	3	0	3
Ardencroft village, New Castle County.....	1	0	0	1	0	0	199	21	0	12	0	0
Ardersoon village, New Castle County.....	8	2	0	5	0	2	256	4	0	11	0	2
Bear CDP, New Castle County.....	522	447	149	132	11	201	10,298	7,129	211	944	16	1,527
Bellfonte town, New Castle County.....	13	5	2	5	2	7	1,096	80	4	19	3	9
Bethany Beach town, Sussex County.....	5	1	1	1	0	0	1,054	5	1	5	0	0
Bethel town, Sussex County.....	2	2	0	0	0	0	164	8	0	1	0	0
Blades town, Sussex County.....	45	46	6	0	3	7	802	391	15	10	3	74
Bowers town, Kent County.....	3	1	1	1	0	1	318	7	4	5	0	5
Bridgetown town, Sussex County.....	62	51	16	8	5	12	1,391	545	19	14	7	152
Brookside CDP, New Castle County.....	445	225	118	80	35	125	10,218	3,070	172	529	37	912
Camden town, Kent County.....	124	104	49	52	0	13	2,413	920	60	180	1	63
Cheswold town, Kent County.....	50	32	32	12	10	13	793	497	88	46	10	47
Claymont CDP, New Castle County.....	149	112	34	32	5	25	5,435	2,344	62	347	14	240
Clayton town.....	73	73	21	16	1	13	2,105	791	27	33	1	63
Kent County (part).....	73	73	21	16	1	13	2,105	791	27	33	1	63
New Castle County (part).....	0	0	0	0	0	0	0	0	0	0	0	0
Dagsboro town, Sussex County.....	17	16	4	3	0	2	706	69	12	3	0	36
Delaware City city, New Castle County.....	64	46	16	5	0	5	1,473	341	17	22	0	20
Delmar town, Sussex County.....	75	67	21	7	1	4	1,281	237	27	18	1	19
Dewey Beach town, Sussex County.....	4	3	0	0	1	0	318	12	1	1	3	10
Dover city, Kent County.....	1,053	1,097	375	328	52	195	18,446	16,312	571	1,310	75	960
Dover Base Housing CDP, Kent County.....	216	122	47	85	23	37	2,699	580	55	163	32	200
Edgemont CDP, New Castle County.....	99	115	39	9	1	16	3,499	2,089	58	72	1	99
Ellendale town, Sussex County.....	8	13	6	3	2	0	242	125	6	5	4	15
Elmire town, New Castle County.....	165	123	44	33	0	116	4,435	925	92	139	0	786
Farmington town, Kent County.....	0	0	0	0	0	0	110	0	0	0	0	0
Felton town, Kent County.....	48	38	12	3	0	12	998	290	20	25	1	23
Fenwick Island town, Sussex County.....	1	0	1	0	0	0	371	2	1	3	0	3
Frankford town, Sussex County.....	10	11	4	0	2	5	407	249	4	11	2	190
Frederica town, Kent County.....	32	33	14	2	0	7	538	183	14	9	1	57
Georgetown town, Sussex County.....	200	85	51	8	2	133	3,191	1,018	328	78	11	2,038
Glasgow CDP, New Castle County.....	312	276	71	121	6	67	9,505	3,862	119	937	10	309
Greenville CDP, New Castle County.....	24	10	3	22	0	6	2,018	121	3	190	0	28
Greenwood town, Sussex County.....	28	12	17	5	0	0	718	211	17	11	0	48
Harrington city, Kent County.....	120	102	55	15	10	15	2,568	931	76	43	14	94
Hartly town, Kent County.....	0	0	0	0	0	0	72	0	1	0	1	0
Henlopen Acres town, Sussex County.....	0	0	0	0	0	0	118	3	0	1	0	0
Highland Acres CDP, Kent County.....	96	71	24	44	7	14	2,725	579	45	189	10	45
Hockessin CDP, New Castle County.....	188	98	38	132	8	31	11,712	434	59	1,429	17	102
Houston town, Kent County.....	2	2	0	1	0	1	346	22	2	4	0	3
Kent Acres CDP, Kent County.....	51	38	17	17	1	8	1,302	505	29	66	1	55
Kenton town, Kent County.....	8	6	2	0	0	0	342	12	2	0	0	13
Laurel town, Sussex County.....	135	155	33	38	15	37	1,889	1,668	75	72	33	188
Lepisk town, Kent County.....	6	6	0	0	0	0	170	9	4	0	0	6
Lewis city, Sussex County.....	14	26	17	4	1	1	2,502	237	27	14	3	10
Little Creek town, Kent County.....	5	1	4	0	0	0	214	6	7	1	0	1
Long Neck CDP, Sussex County.....	6	3	5	0	0	1	1,896	44	10	7	0	31
Magnolia town, Kent County.....	7	2	4	2	0	1	182	38	14	3	0	6
Middletown town, New Castle County.....	457	405	107	132	19	131	12,145	5,772	143	841	27	597
Milford city.....	189	176	65	27	23	60	6,404	2,304	115	137	45	838
Kent County (part).....	93	91	24	8	8	41	1,906	1,526	53	46	13	374
Sussex County (part).....	96	85	41	19	15	19	4,498	778	62	91	32	464
Mildoro town, Sussex County.....	90	97	29	20	7	23	2,863	792	49	149	7	154
Milville town, Sussex County.....	9	1	1	7	0	0	515	14	1	11	0	12
Milton town, Sussex County.....	75	76	20	3	0	12	2,027	497	38	18	1	92
Newark city, New Castle County.....	626	318	141	325	31	112	26,532	2,412	194	2,570	41	519
New Castle city, New Castle County.....	101	95	39	19	2	31	3,660	1,530	57	80	2	105
Newport town, New Castle County.....	29	26	6	5	2	9	744	220	9	23	2	100
North Star CDP, New Castle County.....	83	20	8	61	0	27	7,066	270	11	687	0	48
Ocean View town, Sussex County.....	17	8	6	5	1	3	1,835	24	7	29	1	8
Oxona town, New Castle County.....	12	10	4	5	0	2	334	35	4	9	0	2

20 Delaware
State name and page number

Summary Population and Housing Characteristics
U.S. Census Bureau, 2010 Census

Report title

another. Indented data lines represent subcategories that, in most instances, sum to a total. Occasionally in tables, it is desirable to show one or more single-line subcategories that do not sum to the total.

The data field is that part of the statistical table that contains the data. It extends from the bottom of the boxhead to the bottom of the table and from the right of the stub to the right edge of the page.

Both geographic and subject-matter terms appear in tables. It is important to read the definitions of the terms used in the tables because census terms often are defined in special ways that reflect the manner in which the questions were asked and the data were tabulated. Definitions of geographic terms are provided in Appendix A of CPH-1-A, *Summary Population and Housing Characteristics, Selected Appendixes* at <www.census.gov/prod/cen2010/cph-1-a.pdf>. Census tables often include derived measures such as medians, means, percentages, and ratios. These and other subject-matter terms are defined in Appendix B of the same report.

Symbols and Geographic Abbreviations

The following symbols are used in the tables and explanations of subjects covered in 2010 Census reports:

- A dash “–” represents zero or a derived measure that rounds to less than 0.1. This symbol appears only in the 2010 Census CPH-2, *Population and Housing Unit Counts*, report series.
- (X) means not applicable. In the 1990 and earlier decennial census reports, three dots “...” meant not applicable.
- (NA) means not available.
- The superscript prefix “r” indicates that a Census 2000 count has been revised since the publication of the Census 2000 reports as a result of certified Count Question Resolution (CQR) changes (see also <www.census.gov/prod/cen2000/notes/errata.pdf>). This symbol appears only in the 2010 Census CPH-2, *Population and Housing Unit Counts*, report series.
- A minus sign “–” preceding a figure denotes decrease. The minus sign appears only in the 2010 Census CPH-2, *Population and Housing Unit Counts*, report series.

The following are examples of geographic abbreviations and terms that may be used in the tables in this report:

- A “(part)” next to the name of a geographic area in a hierarchical presentation indicates that the geographic entity is located only partially in the superior geographic entity. For example, a “(part)” next to a place name in a county subdivision-place hierarchy indicates that the place is located in more than one county subdivision. (Places also may be “split” by county, congressional district, urban/rural, metropolitan area, voting district, and other geographic boundaries, depending on the presentation.) Other geographic entities also can be “split” by a higher level entity. The exception is a tabulation block, which is unique within all geographic entities in census products.
- ANVSA is Alaska Native village statistical area.
- ANRC is Alaska Native Regional Corporation.
- CCD is census county division.
- CDP is census designated place.
- CSA is combined statistical area.
- NECTA is New England city and town area.
- Metro Area is metropolitan statistical area.
- Micro Area is micropolitan statistical area.
- OTSA is Oklahoma tribal statistical area.
- SDTSA is state designated tribal statistical area.
- TDSA is tribal designated statistical area.
- UT is unorganized territory.

GRAPHICS

Charts, statistical maps, and other graphic summaries are included in some 2010 Census reports.

USER NOTES

User notes include corrections, errata, and related explanatory information. They also provide information about unique characteristics of the report and changes or corrections made too late to be reflected in the text or tables themselves. However, sometimes this information becomes available too late to be reflected even in the user notes. Therefore, updates are available in the *Notes and Errata* document at <www.census.gov/prod/cen2010/notes/errata.pdf>.

APPENDIXES

Appendixes A through D and F through H, described below, are in the separate volume, CPH-1-A, *Summary Population and Housing Characteristics, Selected Appendixes*, on the Internet at <www.census.gov/prod/cen2010/cph-1-a.pdf>. Appendix E is included in this report.

Appendix A, Geographic Terms and Concepts. Provides definitions of the types of geographic areas and related information used in census products.

Appendix B, Definitions of Subject Characteristics. Contains definitions for the subject-matter terms used in census products, including explanations of derived measures, limitations of the data, and comparability with previous censuses. The subjects are listed alphabetically. Population characteristics are defined first, followed by the definitions of the housing subjects.

Appendix C, Data Collection and Processing Procedures. Explains the 2010 Census mission and scope and provides thumbnail descriptions of 2010 Census operations.

Appendix D, Questionnaire. Presents a facsimile of the 2010 Census questionnaire used to collect the data in this report.

Appendix E, Maps. Contains maps depicting the geographic areas shown in this report.

Appendix F, Operational Overview and Accuracy of the Data. Provides information on 2010 Census operations, including group quarters enumeration, confidentiality of the data, imputation of housing unit status and population counts, sources of errors in the data, and data editing.

Appendix G, Residence Rule and Residence Situations for the 2010 Census of the United States. Contains a description of the residence rule and residence situations used by Census Bureau staff to guide decisions on where people should be counted in the 2010 Census. This document is the basis for residence-related sections of questionnaires, collection instruments, field materials, and training materials.

Appendix H, Acknowledgments. Lists many of the U.S. Census Bureau staff who participated in report preparation.

Table Finding Guide

SUBJECTS BY TYPE OF GEOGRAPHIC AREA AND TABLE NUMBER

Subjects covered in this guide are shown on the left side, and types of geographic areas are shown at the top. Table numbers shown in bold indicate that either all or part of the table is presented for the American Indian and Alaska Native population in American Indian and Alaska Native areas, or for the Native Hawaiian and Other Pacific Islander population in Hawaiian home lands. See CPH-1-A, *Summary Population and Housing Characteristics, Selected Appendixes* (<www.census.gov/prod/cen2010/cph-1-a.pdf>) for a description of area classifications (Appendix A) and for definitions and explanations of subject characteristics (Appendix B).

Subject	The state ¹	County ²	Place		County subdivision		American Indian and Alaska Native area ⁴	Hawaiian home land ⁵
			By county and county subdivision	Alphabetically for the state	By county	Alphabetically for the state ³		
POPULATION CHARACTERISTICS								
Age	1, 2	1, 2	1	2	1	2	17	25
Average family size	7, 8	7, 8	7	8	7	8	20	28
Average household size	7, 8	7, 8	7	8	7	8	20	28
Families and family characteristics	7, 8	7, 8	7	8	7	8	20	28
Group quarters population	9, 10	9, 10	9	10	9	10	21	29
Hispanic or Latino origin	3, 4	3, 4	3	4	3	4	18	26
Households and household characteristics	7, 8, 9, 10	7, 8, 9, 10	7, 9	8, 10	7, 9	8, 10	20, 21	28, 29
Nonfamily households	7, 8	7, 8	7	8	7	8	20	28
Population density	15, 16	15, 16	15	16	15	16	24	32
Race	3, 4, 5, 6	3, 4, 5, 6	3, 5	4, 6	3, 5	4, 6	18, 19	26, 27
Relationship to householder	9, 10	9, 10	9	10	9	10	21	29
Sex	1, 2	1, 2	1	2	1	2	17	25
Unmarried partner	9, 10	9, 10	9	10	9	10	21	29
HOUSING CHARACTERISTICS								
Average household size by tenure	11, 12	11, 12	11	12	11	12	22	30
Hispanic or Latino origin of householder	13, 14	13, 14	13	14	13	14	23	31
Occupancy characteristics	11, 12	11, 12	11	12	11	12	22	30
Race of householder	13, 14	13, 14	13	14	13	14	23	31
Tenure	11, 12	11, 12	11	12	11	12	22	30
Vacancy characteristics	11, 12	11, 12	11	12	11	12	22	30
GEOGRAPHIC CHARACTERISTICS								
Land area	15, 16	15, 16	15	16	15	16	24	32
Population density	15, 16	15, 16	15	16	15	16	24	32

¹ State, District of Columbia, or Puerto Rico.

² Parish in Louisiana; city and borough, municipality, borough, or census area in Alaska; and municipio in Puerto Rico. In Maryland, Missouri, Nevada, and Virginia, one or more cities are independent of counties and are treated as statistical equivalents of counties. The entire District of Columbia, which has no counties, is treated as a county equivalent.

³ County subdivisions within the state are shown alphabetically with places for the following 12 states: Connecticut, Maine, Massachusetts, Michigan, Minnesota, New Hampshire, New Jersey, New York, Pennsylvania, Rhode Island, Vermont, and Wisconsin.

⁴ American Indian and Alaska Native areas include state and federal American Indian reservations; Oklahoma tribal statistical areas (OTSAs); Alaska Native village statistical areas (ANVSAs); tribal designated statistical areas (TDSAs); state designated tribal statistical areas (SDTSAs); and Alaska Native Regional Corporations (ANRCs).

⁵ Tables for these areas appear only in the report for Hawaii.

User Notes

User notes include corrections, errata, and related explanatory information. These updates provide information about unique characteristics of the report and changes or corrections made too late to be reflected in the text or tables themselves. They are available in the *Notes and Errata* document at www.census.gov/prod/cen2010/notes/errata.pdf.

ADDITIONAL DEFINITIONS AND EXPLANATIONS OF THE DATA

User Note 1

Places within a state that have the same name are differentiated by the use of county name in parentheses. Because county name is appended to place names in selected tables in this report, the county name will appear twice for these places.

STATISTICAL TABLES

Table 1.
Age and Sex: 2010

[For information on confidentiality protection, nonsampling error, and definitions, see Selected Appendixes at <www.census.gov/prod/cen2010/cph-1-a.pdf>]

State Borough and Census Area Census Subarea Place	Total population	Median age	Age								
			Under 5 years	5 to 17 years	18 to 20 years	21 to 24 years	25 to 34 years	35 to 44 years	45 to 54 years	55 to 59 years	60 to 64 years
Alaska.....	710,231	33.8	53,996	133,382	31,090	43,791	103,125	92,974	111,026	49,971	35,938
Aleutians East Borough.....	3,141	42.1	123	248	86	212	514	597	771	264	171
Aleutians East census subarea.....	3,141	42.1	123	248	86	212	514	597	771	264	171
Akutan city.....	1,027	44.1	8	9	25	77	178	241	293	100	62
Cold Bay city.....	108	44.8	7	14	3	4	12	15	35	11	6
False Pass city.....	35	32.8	5	5	1	1	10	1	3	2	3
King Cove city.....	938	41.2	53	98	27	53	165	143	218	77	47
Nelson Lagoon CDP.....	52	41.0	0	7	2	0	9	15	2	6	7
Sand Point city.....	976	40.1	50	114	28	77	139	181	220	67	46
Aleutians West Census Area.....	5,561	40.7	205	610	146	280	972	1,137	1,232	458	328
Aleutians West census subarea.....	5,561	40.7	205	610	146	280	972	1,137	1,232	458	328
Adak city.....	326	45.5	13	22	4	14	48	60	72	39	36
Atka city.....	61	35.5	3	12	5	3	7	6	11	4	5
Attu Station CDP.....	21	26.5	0	0	4	6	7	1	3	0	0
Nikolski CDP.....	18	56.5	0	1	0	1	1	1	5	0	4
St. George city.....	102	39.0	4	17	6	3	17	10	19	10	7
St. Paul city.....	479	34.4	40	92	22	26	64	76	74	20	30
Unalaska city.....	4,376	40.7	145	466	101	217	794	948	989	368	230
Anchorage Municipality.....	291,826	32.9	21,961	53,825	13,136	19,666	45,440	39,062	44,569	19,088	13,940
Anchorage census subarea.....	291,826	32.9	21,961	53,825	13,136	19,666	45,440	39,062	44,569	19,088	13,940
Anchorage municipality.....	291,826	32.9	21,961	53,825	13,136	19,666	45,440	39,062	44,569	19,088	13,940
Bethel Census Area.....	17,013	26.2	1,796	4,422	931	1,045	2,257	1,858	2,210	850	603
Aniak census subarea.....	1,450	28.6	142	343	95	75	191	149	196	90	64
Aniak city.....	501	30.3	50	115	28	17	74	49	71	36	28
Chuathbaluk city.....	118	24.0	14	30	7	9	15	14	3	4	4
Crooked Creek CDP.....	105	28.5	6	28	9	6	8	10	19	7	4
Lime Village CDP.....	29	38.5	3	2	5	3	1	3	5	3	3
Lower Kalskag city.....	282	25.8	33	69	14	20	47	23	32	18	11
Red Devil CDP.....	23	50.5	1	4	1	0	2	2	4	2	1
Sleetmute CDP.....	86	37.5	5	16	10	2	8	13	11	5	6
Stony River CDP.....	54	21.0	6	15	6	2	7	8	3	3	1
Upper Kalskag city.....	210	25.0	21	57	12	15	27	21	31	9	4
Lower Kuskokwim census subarea.....	15,563	26.0	1,654	4,079	836	970	2,066	1,709	2,014	760	539
Akiachak CDP.....	627	24.6	64	175	38	39	83	61	78	26	23
Akiak city.....	346	25.8	35	95	13	25	56	27	40	24	11
Atmautluak CDP.....	277	28.3	26	73	12	17	44	25	35	12	14
Bethel city.....	6,080	28.7	607	1,380	289	374	921	728	931	329	245
Chefornak city.....	418	23.6	42	119	26	32	50	49	40	22	10
Eek city.....	296	27.5	31	73	25	13	30	34	37	13	16
Goodnews Bay city.....	243	26.8	34	46	13	19	31	27	39	9	9
Kasigluk CDP.....	569	21.8	84	161	32	41	71	49	60	19	14
Kipnuk CDP.....	639	21.9	80	192	37	35	68	73	65	31	15
Kongiganak CDP.....	439	23.9	53	123	21	34	55	44	53	22	5
Kwethluk city.....	721	23.4	86	201	45	47	98	66	78	30	27
Kwigillingok CDP.....	321	26.9	29	86	17	20	32	33	44	22	9
Mekoryuk city.....	191	40.5	15	31	14	7	19	20	39	15	4
Mertarvik CDP.....	0	0.0	0	0	0	0	0	0	0	0	0
Napakiaq city.....	354	24.6	36	96	21	27	35	36	41	20	8
Napaskiak city.....	405	22.6	40	124	29	23	41	47	47	15	9
Newtok CDP.....	354	20.2	48	119	19	13	47	32	27	10	14
Nightmute city.....	280	22.8	33	79	17	23	39	28	26	11	9
Nunapitchuk city.....	496	22.9	58	145	26	38	62	47	56	24	11
Oscarville CDP.....	70	22.5	6	23	5	2	9	12	6	1	1
Platinum city.....	61	31.3	7	14	2	2	7	9	8	1	3
Quinhagak city.....	669	24.0	78	190	38	41	82	79	67	33	19
Toksook Bay city.....	590	21.1	58	197	39	29	58	75	56	22	15
Tuluksak CDP.....	373	26.6	35	93	23	24	56	37	50	21	15
Tuntutuliak CDP.....	408	21.4	41	142	19	25	37	38	45	14	18
Tununak CDP.....	327	24.6	28	102	16	20	31	31	44	14	14
Bristol Bay Borough.....	997	42.8	48	177	27	41	112	125	225	103	56
Bristol Bay census subarea.....	997	42.8	48	177	27	41	112	125	225	103	56
King Salmon CDP.....	374	39.1	16	68	9	13	52	54	74	36	25
Naknek CDP.....	544	43.9	28	97	14	23	59	60	131	60	23
South Naknek CDP.....	79	45.8	4	12	4	5	1	11	20	7	8
Denali Borough.....	1,826	41.5	114	297	39	42	232	269	380	198	118
Denali census subarea.....	1,826	41.5	114	297	39	42	232	269	380	198	118
Anderson city.....	246	45.3	9	45	6	5	24	31	65	19	20
Cantwell CDP.....	219	42.7	12	34	8	3	24	37	41	16	14
Ferry CDP.....	33	46.5	3	5	0	1	3	4	9	5	0
Healy CDP.....	1,021	40.1	72	184	22	27	134	144	203	118	61
McKinley Park CDP.....	185	44.3	7	14	1	3	32	37	34	31	14
Dillingham Census Area.....	4,847	29.0	452	1,143	273	302	576	481	741	327	185
Dillingham census subarea.....	4,847	29.0	452	1,143	273	302	576	481	741	327	185
Aleknagik city.....	219	29.5	16	45	14	17	32	16	37	17	7
Clark's Point city.....	62	35.0	3	16	3	3	6	3	13	10	1

Table 1.
Age and Sex: 2010—Con.

[For information on confidentiality protection, nonsampling error, and definitions, see Selected Appendixes at <www.census.gov/prod/cen2010/cph-1-a.pdf>]

Age—Con			Age and sex						Percent of total population		State Borough and Census Area Census Subarea Place
65 to 74 years	75 to 84 years	85 years and over	All ages		18 years and over		65 years and over		Under 18 years	65 years and over	
			Female	Males per 100 females	Total	Female	Total	Female			
35,350	14,877	4,711	340,603	108.5	522,853	249,631	54,938	28,132	26.4	7.7	Alaska
108	40	7	1,048	199.7	2,770	872	155	60	11.8	4.9	Aleutians East Borough
108	40	7	1,048	199.7	2,770	872	155	60	11.8	4.9	Aleutians East census subarea
30	3	1	237	333.3	1,010	228	34	10	1.7	3.3	Akutan city
1	0	0	42	157.1	87	38	1	1	19.4	0.9	Cold Bay city
3	1	0	16	118.8	25	12	4	2	28.6	11.4	False Pass city
37	19	1	361	159.8	787	284	57	25	16.1	6.1	King Cove city
4	0	0	25	108.0	45	21	4	0	13.5	7.7	Nelson Lagoon CDP
32	17	5	366	166.7	812	288	54	22	16.8	5.5	Sand Point city
157	31	5	1,838	202.6	4,746	1,452	193	75	14.7	3.5	Aleutians West Census Area
157	31	5	1,838	202.6	4,746	1,452	193	75	14.7	3.5	Aleutians West census subarea
18	0	0	127	156.7	291	111	18	4	10.7	5.5	Adak city
3	1	1	25	144.0	46	18	5	1	24.6	8.2	Atka city
0	0	0	0	(X)	21	0	0	0	0.0	0.0	Attu Station CDP
3	2	0	9	100.0	17	9	5	3	5.6	27.8	Nikolski CDP
5	4	0	43	137.2	81	35	9	4	20.6	8.8	St. George city
24	8	3	225	112.9	347	152	35	24	27.6	7.3	St. Paul city
101	16	1	1,381	216.9	3,765	1,099	118	39	14.0	2.7	Unalaska city
13,309	5,868	1,962	143,617	103.2	216,040	106,706	21,139	11,472	26.0	7.2	Anchorage Municipality
13,309	5,868	1,962	143,617	103.2	216,040	106,706	21,139	11,472	26.0	7.2	Anchorage census subarea
13,309	5,868	1,962	143,617	103.2	216,040	106,706	21,139	11,472	26.0	7.2	Anchorage municipality
664	308	69	8,115	109.6	10,795	5,111	1,041	527	36.5	6.1	Bethel Census Area
64	32	9	699	107.4	965	452	105	56	33.4	7.2	Aniak census subarea
21	11	1	239	109.6	336	159	33	17	32.9	6.6	Aniak city
4	4	0	61	93.4	74	36	8	6	37.3	6.8	Chuathbaluk city
3	2	3	47	123.4	71	31	8	4	32.4	7.6	Crooked Creek CDP
0	1	0	16	81.3	24	12	1	1	17.2	3.4	Lime Village CDP
11	2	2	145	94.5	180	86	15	7	36.2	5.3	Lower Kalskag city
3	1	2	11	109.1	18	9	6	3	21.7	26.1	Red Devil CDP
6	4	0	38	126.3	65	28	10	5	24.4	11.6	Sleetmute CDP
3	0	0	23	134.8	33	15	3	1	38.9	5.6	Stony River CDP
8	5	0	102	105.9	132	62	13	9	37.1	6.2	Upper Kalskag city
600	276	60	7,416	109.9	9,830	4,659	936	471	36.8	6.0	Lower Kuskokwim census subarea
22	16	2	323	94.1	388	192	40	22	38.1	6.4	Akiachak CDP
10	10	0	177	95.5	216	109	20	14	37.6	5.8	Akiak city
13	4	2	145	91.0	178	91	19	9	35.7	6.9	Atmautluak CDP
182	74	20	2,923	108.0	4,093	1,960	276	146	32.7	4.5	Bethel city
22	4	2	208	101.0	257	127	28	15	38.5	6.7	Chefornak city
16	6	2	139	112.9	192	86	24	10	35.1	8.1	Eek city
10	4	2	108	125.0	163	73	16	10	32.9	6.6	Goodnews Bay city
25	8	5	267	113.1	324	155	38	18	43.1	6.7	Kasigluk CDP
26	17	0	306	108.8	367	171	43	24	42.6	6.7	Kipnuk CDP
21	8	0	202	117.3	263	119	29	13	40.1	6.6	Kongiganak CDP
24	16	3	345	109.0	434	207	43	22	39.8	6.0	Kwethluk city
15	11	3	152	111.2	206	95	29	13	35.8	9.0	Kwigillingok CDP
19	7	1	83	130.1	145	60	27	12	24.1	14.1	Mekoryuk city
0	0	0	0	(X)	0	0	0	0	(X)	(X)	Mertarvik CDP
20	11	3	163	117.2	222	97	34	18	37.3	9.6	Napakiak city
17	10	3	197	105.6	241	121	30	15	40.5	7.4	Napaskiak city
19	6	0	157	125.5	187	82	25	11	47.2	7.1	Newtok CDP
8	6	1	133	110.5	168	87	15	6	40.0	5.4	Nightmute city
23	5	1	230	115.7	293	138	29	12	40.9	5.8	Nunapitchuk city
1	4	0	33	112.1	41	20	5	1	41.4	7.1	Oscarville CDP
4	4	0	24	154.2	40	19	8	2	34.4	13.1	Platinum city
26	12	4	322	107.8	401	193	42	23	40.1	6.3	Quinhagak city
28	11	2	275	114.5	335	155	41	21	43.2	6.9	Toksook Bay city
13	5	1	173	115.6	245	106	19	8	34.3	5.1	Tuluksak CDP
20	7	2	192	112.5	225	109	29	14	44.9	7.1	Tuntutuliak CDP
16	10	1	135	142.2	197	83	27	12	39.8	8.3	Tununak CDP
58	21	4	457	118.2	772	341	83	39	22.6	8.3	Bristol Bay Borough
58	21	4	457	118.2	772	341	83	39	22.6	8.3	Bristol Bay census subarea
21	4	2	164	128.0	290	125	27	11	22.5	7.2	King Salmon CDP
32	15	2	260	109.2	419	191	49	25	23.0	9.0	Naknek CDP
5	2	0	33	139.4	63	25	7	3	20.3	8.9	South Naknek CDP
110	24	3	824	121.6	1,415	623	137	52	22.5	7.5	Denali Borough
110	24	3	824	121.6	1,415	623	137	52	22.5	7.5	Denali census subarea
17	4	1	102	141.2	192	74	22	6	22.0	8.9	Anderson city
23	7	0	91	140.7	173	73	30	12	21.0	13.7	Cantwell CDP
0	3	0	14	135.7	25	8	3	0	24.2	9.1	Ferry CDP
48	7	1	475	114.9	765	350	56	21	25.1	5.5	Healy CDP
10	1	1	84	120.2	164	75	12	5	11.4	6.5	McKinley Park CDP
236	103	28	2,306	110.2	3,252	1,545	367	171	32.9	7.6	Dillingham Census Area
236	103	28	2,306	110.2	3,252	1,545	367	171	32.9	7.6	Dillingham census subarea
13	3	2	91	140.7	158	64	18	6	27.9	8.2	Aleknagik city
0	4	0	31	100.0	43	19	4	3	30.6	6.5	Clark's Point city

Table 1.
Age and Sex: 2010—Con.

[For information on confidentiality protection, nonsampling error, and definitions, see Selected Appendixes at <www.census.gov/prod/cen2010/cph-1-a.pdf>]

State Borough and Census Area Census Subarea Place	Total population	Median age	Age								
			Under 5 years	5 to 17 years	18 to 20 years	21 to 24 years	25 to 34 years	35 to 44 years	45 to 54 years	55 to 59 years	60 to 64 years
Dillingham Census Area—Con.											
Dillingham census subarea—Con.											
Dillingham city.....	2,329	32.8	199	483	119	122	291	249	388	180	120
Ekwoq city.....	115	27.3	10	30	8	7	9	10	25	5	1
Koliganek CDP.....	209	21.3	24	64	15	12	18	16	30	15	4
Manokotak city.....	442	26.4	38	107	31	34	56	52	59	15	10
New Stuyahok city.....	510	22.6	67	137	29	48	54	48	45	27	17
Portage Creek CDP.....	2	48.5	0	0	0	0	0	0	2	0	0
Togjak city.....	817	24.5	86	231	49	50	94	73	108	50	20
Twin Hills CDP.....	74	41.5	6	13	3	6	7	5	17	6	4
Fairbanks North Star Borough.....											
Fairbanks North Star census subarea.....	97,581	31.0	7,922	17,079	4,856	8,221	16,240	12,467	13,545	6,301	4,575
Badger CDP.....	19,482	31.4	1,685	4,053	789	1,133	3,089	2,771	2,979	1,138	828
Chena Ridge CDP.....	5,791	36.9	370	989	217	286	877	862	1,030	486	333
College CDP.....	12,964	30.1	781	1,993	1,125	1,359	2,023	1,506	1,745	854	661
Eielson AFB CDP.....	2,647	21.6	391	590	255	426	616	306	48	4	8
Ester CDP.....	2,422	35.5	137	318	89	200	441	365	387	173	142
Fairbanks city.....	31,535	27.9	3,042	5,150	1,600	3,653	6,035	3,517	3,438	1,621	1,185
Farmers Loop CDP.....	4,853	36.6	332	809	165	286	723	668	759	400	309
Fox CDP.....	417	41.3	18	58	22	20	70	39	95	32	23
Goldstream CDP.....	3,557	37.2	217	583	100	162	559	605	607	336	191
Harding-Birch Lakes CDP.....	299	50.6	19	46	4	10	24	20	60	44	26
Moose Creek CDP.....	747	28.6	64	127	47	72	124	84	110	43	35
North Pole city.....	2,117	29.7	213	400	82	169	398	284	234	142	90
Pleasant Valley CDP.....	725	43.1	47	123	24	25	67	100	159	49	49
Salcha CDP.....	1,095	38.0	72	239	46	38	117	145	185	93	70
South Van Horn CDP.....	558	36.5	38	83	32	48	70	82	85	44	28
Steele Creek CDP.....	6,662	39.6	420	1,227	213	282	829	860	1,252	650	465
Two Rivers CDP.....	719	41.3	44	126	20	30	78	112	151	74	42
Haines Borough.....											
Haines census subarea.....	2,508	46.9	128	371	49	70	246	305	478	274	242
Covenant Life CDP.....	86	42.3	2	15	4	2	4	18	10	7	10
Excursion Inlet CDP.....	12	36.5	0	3	0	0	2	3	3	0	1
Haines CDP.....	1,713	46.2	86	267	35	52	179	197	317	157	150
Lutak CDP.....	49	55.4	3	4	0	0	7	1	8	15	5
Mosquito Lake CDP.....	309	49.1	19	41	7	11	27	29	54	53	41
Mud Bay CDP.....	212	49.3	13	21	1	5	15	32	62	32	24
Hoonah-Angoon Census Area.....											
Hoonah-Angoon census subarea.....	2,150	46.0	125	299	75	76	240	226	391	235	195
Angoon city.....	2,055	46.0	122	288	75	73	220	215	382	221	184
Elfin Cove CDP.....	459	39.1	36	73	31	23	52	51	78	35	30
Game Creek CDP.....	20	55.0	1	1	1	0	0	2	5	3	2
Gustavus city.....	18	46.5	3	2	0	0	4	0	0	1	3
Hobart Bay CDP.....	442	49.1	21	60	6	12	44	46	80	63	54
Hoonah city.....	1	60.5	0	0	0	0	0	0	0	0	1
Pelican city.....	760	44.6	43	110	28	31	82	90	144	70	56
Tenakee Springs city.....	88	50.7	1	11	1	5	7	13	15	14	7
Whitestone Logging Camp CDP.....	131	55.5	3	11	4	1	9	5	30	19	23
Klukwan census subarea.....	17	30.3	4	1	0	0	6	0	0	2	2
Klukwan CDP.....	95	44.5	3	11	0	3	20	11	9	14	11
Juneau City and Borough.....	31,275	38.1	1,982	5,354	1,204	1,571	4,327	4,326	5,441	2,575	1,860
Juneau census subarea.....	31,275	38.1	1,982	5,354	1,204	1,571	4,327	4,326	5,441	2,575	1,860
Juneau city and borough.....	31,275	38.1	1,982	5,354	1,204	1,571	4,327	4,326	5,441	2,575	1,860
Kenai Peninsula Borough.....											
Kenai-Cook Inlet census subarea.....	55,400	40.6	3,464	9,647	2,166	2,408	6,290	6,855	9,527	5,057	3,710
Anchor Point CDP.....	49,733	40.5	3,161	8,966	1,914	2,083	5,455	6,129	8,449	4,515	3,337
Beluga CDP.....	1,930	47.1	105	290	44	63	194	211	376	230	146
Clam Gulch CDP.....	20	55.5	0	2	1	3	0	1	3	2	2
Cohoe CDP.....	176	51.7	4	25	5	2	6	26	40	28	16
Diamond Ridge CDP.....	1,364	46.3	69	199	57	47	115	175	274	154	117
Fox River CDP.....	1,156	45.6	56	203	24	31	105	144	261	135	90
Fritz Creek CDP.....	685	19.2	76	248	49	48	97	61	43	27	13
Funny River CDP.....	1,932	42.3	93	344	58	64	201	282	342	217	144
Halibut Cove CDP.....	877	52.2	35	109	25	33	65	80	137	96	99
Happy Valley CDP.....	76	47.5	7	1	3	7	14	4	9	7	13
Homer city.....	593	51.3	25	77	19	24	51	48	106	75	67
Kachemak city.....	5,003	44.0	309	789	188	157	557	554	816	489	420
Kalifornsky CDP.....	472	54.2	20	47	8	6	50	36	80	85	67
Kasilof CDP.....	7,850	37.8	546	1,566	284	327	910	1,067	1,346	669	417
Kenai city.....	549	44.5	28	88	23	27	47	67	112	49	37
Nanwalek CDP.....	7,100	34.7	566	1,405	317	383	900	913	1,094	482	345
Nikiski CDP.....	254	20.7	25	91	12	15	38	32	28	5	5
Nikolaevsk CDP.....	4,493	39.4	285	953	162	179	437	588	788	389	269
Ninilichik CDP.....	318	31.3	18	85	18	17	37	38	49	16	21
Point Possession CDP.....	883	51.8	29	125	25	20	53	84	181	118	88
Port Graham CDP.....	3	56.5	0	0	0	0	0	1	0	2	0
Ridgeway CDP.....	177	30.3	24	23	11	10	30	11	31	9	7
Ridgeway CDP.....	2,022	42.4	118	382	83	87	181	247	325	201	137

Table 1.
Age and Sex: 2010—Con.

[For information on confidentiality protection, nonsampling error, and definitions, see Selected Appendixes at <www.census.gov/prod/cen2010/cph-1-a.pdf>]

Age—Con			Age and sex						Percent of total population		State Borough and Census Area Census Subarea Place
65 to 74 years	75 to 84 years	85 years and over	All ages		18 years and over		65 years and over		Under 18 years	65 years and over	
			Female	Males per 100 females	Total	Female	Total	Female			
											Dillingham Census Area—Con.
125	43	10	1,127	106.7	1,647	803	178	81	29.3	7.6	Dillingham census subarea—Con.
7	3	0	54	113.0	75	36	10	5	34.8	5.7	Dillingham city
5	4	2	100	109.0	121	59	11	8	42.1	8.3	Ekwoq city
27	8	5	212	108.5	297	140	40	20	32.8	9.0	Koliganek CDP
28	8	2	229	122.7	306	133	38	16	40.0	7.5	Manokotak city
0	0	0	1	100.0	2	1	0	0	0.0	0.0	New Stuyahok city
26	23	7	392	108.4	500	237	56	26	38.8	6.9	Portage Creek CDP
4	3	0	35	111.4	55	28	7	3	25.7	9.5	Togiak city
											Twin Hills CDP
4,170	1,684	521	46,050	111.9	72,580	33,957	6,375	3,187	25.6	6.5	Fairbanks North Star Borough
4,170	1,684	521	46,050	111.9	72,580	33,957	6,375	3,187	25.6	6.5	Fairbanks North Star census subarea
764	200	53	9,283	109.9	13,744	6,518	1,017	445	29.5	5.2	Badger CDP
246	81	14	2,734	111.8	4,432	2,082	341	162	23.5	5.9	Chena Ridge CDP
601	269	47	6,180	109.8	10,190	4,840	917	462	21.4	7.1	College CDP
1	2	0	1,159	128.4	1,666	695	3	2	37.1	0.1	Eielson AFB CDP
128	34	8	1,101	120.0	1,967	885	170	76	18.8	7.0	Ester CDP
1,283	713	298	14,744	113.9	23,343	10,775	2,294	1,284	26.0	7.3	Fairbanks city
280	100	22	2,296	111.4	3,712	1,762	402	195	23.5	8.3	Farmers Loop CDP
24	15	1	190	119.5	341	151	40	17	18.2	9.6	Fox CDP
139	48	10	1,697	109.6	2,757	1,315	197	93	22.5	5.5	Goldstream CDP
36	7	3	132	126.5	234	110	46	23	21.7	15.4	Harding-Birch Lakes CDP
36	5	0	340	119.7	556	246	41	25	25.6	5.5	Moose Creek CDP
72	27	6	1,046	102.4	1,504	728	105	53	29.0	5.0	North Pole city
64	17	1	357	103.1	555	270	82	32	23.4	11.3	Pleasant Valley CDP
65	22	3	522	109.8	784	361	90	36	28.4	8.2	Salcha CDP
34	10	4	253	120.6	437	192	48	22	21.7	8.6	South Van Horn CDP
302	115	47	3,232	106.1	5,015	2,421	464	223	24.7	7.0	Steele Creek CDP
33	7	2	347	107.2	549	255	42	16	23.6	5.8	Two Rivers CDP
											Haines Borough
216	99	30	1,234	103.2	2,009	983	345	180	19.9	13.8	Haines census subarea
216	99	30	1,234	103.2	2,009	983	345	180	19.9	13.8	Haines census subarea
8	3	3	44	95.5	69	31	14	10	19.8	16.3	Covenant Life CDP
0	0	0	6	100.0	9	3	0	0	25.0	0.0	Excursion Inlet CDP
163	85	25	855	100.4	1,360	678	273	146	20.6	15.9	Haines CDP
6	0	0	20	145.0	42	17	6	2	14.3	12.2	Lutak CDP
20	5	2	141	119.1	249	116	27	11	19.4	8.7	Mosquito Lake CDP
6	1	0	109	94.5	178	90	7	2	16.0	3.3	Mud Bay CDP
											Hoonah-Angoon Census Area
207	62	19	985	118.3	1,726	765	288	115	19.7	13.4	Hoonah-Angoon census subarea
198	59	18	941	118.4	1,645	730	275	109	20.0	13.4	Hoonah-Angoon census subarea
37	8	5	195	135.4	350	134	50	17	23.7	10.9	Angoon city
5	0	0	6	233.3	18	5	5	2	10.0	25.0	Elfin Cove CDP
2	2	1	9	100.0	13	7	5	2	27.8	27.8	Game Creek CDP
41	12	3	218	102.8	361	169	56	20	18.3	12.7	Gustavus city
0	0	0	0	(X)	1	0	0	0	0.0	0.0	Hobart Bay CDP
79	22	5	354	114.7	607	280	106	42	20.1	13.9	Hoonah city
9	2	3	33	166.7	76	30	14	6	13.6	15.9	Pelican city
16	9	1	63	107.9	117	54	26	14	10.7	19.8	Tenakee Springs city
2	0	0	8	112.5	12	7	2	2	29.4	11.8	Whitestone Logging Camp CDP
9	3	1	44	115.9	81	35	13	6	14.7	13.7	Klukwan census subarea
9	3	1	44	115.9	81	35	13	6	14.7	13.7	Klukwan CDP
											Juneau City and Borough
1,722	666	247	15,325	104.1	23,939	11,771	2,635	1,411	23.5	8.4	Juneau City and Borough
1,722	666	247	15,325	104.1	23,939	11,771	2,635	1,411	23.5	8.4	Juneau census subarea
1,722	666	247	15,325	104.1	23,939	11,771	2,635	1,411	23.5	8.4	Juneau city and borough
											Kenai Peninsula Borough
4,064	1,679	533	26,362	110.2	42,289	19,910	6,276	3,018	23.7	11.3	Kenai Peninsula Borough
3,733	1,516	475	23,971	107.5	37,606	18,025	5,724	2,761	24.4	11.5	Kenai-Cook Inlet census subarea
189	70	12	905	113.3	1,535	723	271	113	20.5	14.0	Anchor Point CDP
6	0	0	6	233.3	18	4	6	2	10.0	30.0	Beluga CDP
15	7	2	79	122.8	147	61	24	10	16.5	13.6	Clam Gulch CDP
104	45	8	628	117.2	1,096	495	157	59	19.6	11.5	Cohoe CDP
83	20	4	554	108.7	897	439	107	43	22.4	9.3	Diamond Ridge CDP
17	4	2	314	118.2	361	170	23	12	47.3	3.4	Fox River CDP
133	43	11	936	106.4	1,495	700	187	82	22.6	9.7	Fritz Creek CDP
141	54	3	411	113.4	733	339	198	81	16.4	22.6	Funny River CDP
6	5	0	35	117.1	68	31	11	4	10.5	14.5	Halibut Cove CDP
73	24	4	277	114.1	491	214	101	38	17.2	17.0	Happy Valley CDP
423	208	93	2,529	97.8	3,905	1,984	724	382	21.9	14.5	Homer city
47	22	4	246	91.9	405	212	73	33	14.2	15.5	Kachemak city
488	180	50	3,788	107.2	5,738	2,768	718	335	26.9	9.1	Kalifornsky CDP
42	25	4	257	113.6	433	199	71	33	21.1	12.9	Kasilof CDP
456	185	54	3,577	98.5	5,129	2,608	695	363	27.8	9.8	Kenai city
2	1	0	124	104.8	138	62	3	2	45.7	1.2	Nanwalek CDP
302	109	32	2,152	108.8	3,255	1,544	443	212	27.6	9.9	Nikiski CDP
12	4	3	154	106.5	215	103	19	11	32.4	6.0	Nikolaevsk CDP
111	37	12	413	113.8	729	343	160	70	17.4	17.4	Ninilchik CDP
0	0	0	0	(X)	3	0	0	0	0.0	0.0	Point Possession CDP
12	6	3	77	129.9	130	55	21	5	26.6	11.9	Port Graham CDP
182	61	18	979	106.5	1,522	737	261	124	24.7	12.9	Ridgeway CDP

Table 1.
Age and Sex: 2010—Con.

[For information on confidentiality protection, nonsampling error, and definitions, see Selected Appendixes at <www.census.gov/prod/cen2010/cph-1-a.pdf>]

State Borough and Census Area Census Subarea Place	Total population	Median age	Age								
			Under 5 years	5 to 17 years	18 to 20 years	21 to 24 years	25 to 34 years	35 to 44 years	45 to 54 years	55 to 59 years	60 to 64 years
Kenai Peninsula Borough—Con.											
Kenai-Cook Inlet census subarea—Con.											
Salamatof CDP.....	980	38.2	41	87	60	82	165	166	168	85	46
Seldovia city.....	255	48.2	15	36	4	5	31	23	39	23	33
Seldovia Village CDP.....	165	48.5	9	18	7	6	12	23	21	22	16
Soldotna city.....	4,163	36.7	327	764	169	207	528	495	567	306	247
Sterling CDP.....	5,617	44.1	302	942	218	194	548	672	1,070	541	428
Tyonek CDP.....	171	33.6	16	32	5	6	30	19	34	11	6
Seward-Hope census subarea.....	5,667	41.0	303	681	252	325	835	726	1,078	542	373
Bear Creek CDP.....	1,956	41.3	123	305	71	74	247	262	429	208	127
Cooper Landing CDP.....	289	55.6	10	13	5	3	28	24	59	29	33
Crown Point CDP.....	74	36.0	1	16	1	2	16	9	15	7	3
Hope CDP.....	192	54.3	9	20	3	2	16	29	19	27	25
Lowell Point CDP.....	80	45.7	0	5	1	4	17	11	12	15	6
Moose Pass CDP.....	219	41.5	12	41	7	5	33	20	46	16	14
Primrose CDP.....	78	51.0	5	6	1	1	10	8	16	6	6
Seward city.....	2,693	38.3	137	261	158	229	455	356	465	226	151
Sunrise CDP.....	18	47.5	1	2	0	0	2	3	3	3	3
Ketchikan Gateway Borough.....	13,477	38.4	903	2,324	501	669	1,817	1,699	2,299	1,073	825
Ketchikan census subarea.....	13,477	38.4	903	2,324	501	669	1,817	1,699	2,299	1,073	825
Ketchikan city.....	8,050	36.7	570	1,357	315	440	1,186	959	1,314	574	476
Loring CDP.....	4	38.5	0	0	1	0	1	0	1	0	0
Saxman city.....	411	35.2	26	64	24	37	54	65	28	13	
Kodiak Island Borough.....	13,592	32.5	1,151	2,743	558	767	2,023	1,790	2,130	875	640
Kodiak Island census subarea.....	13,592	32.5	1,151	2,743	558	767	2,023	1,790	2,130	875	640
Akhiok city.....	71	22.2	10	19	5	6	12	3	7	3	1
Aleneva CDP.....	37	17.5	4	15	1	0	6	1	4	3	1
Chiniak CDP.....	47	52.2	3	5	2	0	7	4	7	11	4
Karluk CDP.....	37	18.8	1	16	3	1	3	7	1	3	1
Kodiak city.....	6,130	35.1	480	1,176	268	335	795	800	971	431	321
Kodiak Station CDP.....	1,301	23.1	212	301	61	140	377	168	35	3	2
Larsen Bay city.....	87	43.5	3	17	3	3	8	11	12	8	9
Old Harbor city.....	218	34.3	19	46	11	13	23	27	27	18	16
Ouzinkie city.....	161	36.8	8	33	9	6	21	21	25	10	10
Port Lions city.....	194	44.3	12	35	8	7	13	27	39	24	14
Womens Bay CDP.....	719	40.1	43	132	18	31	80	113	148	65	50
Lake and Peninsula Borough.....	1,631	30.8	138	354	88	96	226	162	274	95	71
Lake and Peninsula census subarea.....	1,631	30.8	138	354	88	96	226	162	274	95	71
Chignik city.....	91	45.3	3	18	2	3	9	10	23	12	3
Chignik Lagoon CDP.....	78	36.0	5	18	1	1	12	10	13	7	4
Chignik Lake CDP.....	73	32.5	2	18	8	3	7	8	11	3	5
Egegik city.....	109	47.3	5	11	5	1	13	12	36	7	3
Igiugig CDP.....	50	22.0	5	14	5	5	3	6	6	2	1
Iliamna CDP.....	109	29.9	12	21	4	6	17	13	16	6	6
Ivanof Bay CDP.....	7	57.3	0	2	0	1	0	0	0	2	2
Kokhanok CDP.....	170	27.0	19	31	14	14	27	16	25	7	5
Levelock CDP.....	69	32.5	6	15	5	5	13	14	14	1	3
Newhalen city.....	190	22.8	21	52	13	16	30	17	23	6	5
Nondalton city.....	164	28.8	13	38	8	13	21	12	30	12	7
Pedro Bay CDP.....	42	40.0	1	12	0	0	7	2	11	1	3
Perryville CDP.....	113	27.8	12	20	6	8	20	8	12	9	9
Pilot Point city.....	68	40.0	3	13	4	3	5	10	11	6	6
Pope-Vannoy Landing CDP.....	6	53.5	0	1	0	0	1	0	1	1	0
Port Alsworth CDP.....	159	25.1	17	45	7	10	33	16	15	5	4
Port Heiden city.....	102	26.7	12	23	6	7	15	8	16	3	3
Ugashik CDP.....	12	53.5	2	0	0	0	0	0	4	1	2
Matanuska-Susitna Borough.....	88,995	34.8	6,900	18,819	3,469	3,977	11,587	12,180	14,346	6,364	4,284
Matanuska-Susitna census subarea.....	88,995	34.8	6,900	18,819	3,469	3,977	11,587	12,180	14,346	6,364	4,284
Big Lake CDP.....	3,350	42.4	212	578	115	151	319	430	660	304	205
Buffalo Soapstone CDP.....	855	37.6	57	195	26	28	95	117	155	68	50
Butte CDP.....	3,246	40.6	217	633	102	126	336	416	630	253	174
Chase CDP.....	34	52.0	0	2	1	0	4	4	11	7	3
Chickaloon CDP.....	272	48.8	18	31	7	7	26	34	46	43	28
Eureka Roadhouse CDP.....	29	53.3	0	5	2	0	2	1	6	3	2
Farm Loop CDP.....	1,028	40.3	53	218	49	52	77	135	194	100	56
Fishhook CDP.....	4,679	34.3	363	1,073	152	180	621	706	782	319	200
Gateway CDP.....	5,552	33.8	437	1,267	246	249	658	810	931	415	209
Glacier View CDP.....	234	49.2	14	37	4	9	13	28	42	35	17
Houston city.....	1,912	35.4	157	370	71	107	241	252	343	120	87
Knik-Fairview CDP.....	14,923	31.2	1,450	3,388	495	681	2,298	2,039	2,182	885	643
Knik River CDP.....	744	40.5	43	131	34	25	83	104	171	76	29
Lake Louise CDP.....	46	60.0	0	7	1	0	0	3	5	7	10
Lakes CDP.....	8,364	36.4	518	1,913	329	323	930	1,198	1,367	668	475
Lazy Mountain CDP.....	1,479	38.3	100	327	59	50	155	162	255	141	83
Meadow Lakes CDP.....	7,570	34.6	622	1,573	305	343	980	1,050	1,268	547	373
Palmer city.....	5,937	30.1	475	1,262	403	355	874	764	725	286	223
Petersville CDP.....	4	46.5	0	0	0	1	0	1	1	0	0
Point MacKenzie CDP.....	529	32.8	29	62	21	47	125	56	112	28	6

Table 1.
Age and Sex: 2010—Con.

[For information on confidentiality protection, nonsampling error, and definitions, see Selected Appendixes at <www.census.gov/prod/cen2010/cph-1-a.pdf>]

Age—Con			Age and sex						Percent of total population		State Borough and Census Area Census Subarea Place
65 to 74 years	75 to 84 years	85 years and over	All ages		18 years and over		65 years and over		Under 18 years	65 years and over	
			Female	Males per 100 females	Total	Female	Total	Female			
											Kenai Peninsula Borough—Con.
											Kenai-Cook Inlet census subarea—Con.
44	30	6	297	230.0	852	236	80	38	13.1	8.2	Salamatof CDP
31	13	2	125	104.0	204	95	46	18	20.0	18.0	Seldovia city
25	6	0	72	129.2	138	62	31	12	16.4	18.8	Seldovia Village CDP
302	176	75	2,174	91.5	3,072	1,602	553	339	26.2	13.3	Soldotna city
458	174	70	2,652	111.8	4,373	2,068	702	322	22.1	12.5	Sterling CDP
10	1	1	75	128.0	123	53	12	6	28.1	7.0	Tyonek CDP
331	163	58	2,391	137.0	4,683	1,885	552	257	17.4	9.7	Seward-Hope census subarea
72	35	3	905	116.1	1,528	686	110	50	21.9	5.6	Bear Creek CDP
50	27	8	134	115.7	266	121	85	41	8.0	29.4	Cooper Landing CDP
2	1	1	35	111.4	57	27	4	2	23.0	5.4	Crown Point CDP
21	15	6	91	111.0	163	75	42	18	15.1	21.9	Hope CDP
5	3	1	21	281.0	75	21	9	2	6.3	11.3	Lowell Point CDP
19	4	2	102	114.7	166	71	25	12	24.2	11.4	Moose Pass CDP
13	5	1	40	95.0	67	33	19	10	14.1	24.4	Primrose CDP
146	73	36	1,024	163.0	2,295	822	255	122	14.8	9.5	Seward city
1	0	0	7	157.1	15	7	1	0	16.7	5.6	Sunrise CDP
837	367	163	6,566	105.3	10,250	4,996	1,367	705	23.9	10.1	Ketchikan Gateway Borough
837	367	163	6,566	105.3	10,250	4,996	1,367	705	23.9	10.1	Ketchikan census subarea
486	259	114	3,964	103.1	6,123	3,023	859	466	23.9	10.7	Ketchikan city
1	0	0	2	100.0	4	2	1	1	0.0	25.0	Loring CDP
26	16	4	178	130.9	321	135	46	25	21.9	11.2	Saxman city
641	202	72	6,395	112.5	9,698	4,535	915	471	28.6	6.7	Kodiak Island Borough
641	202	72	6,395	112.5	9,698	4,535	915	471	28.6	6.7	Kodiak Island census subarea
4	1	0	36	97.2	42	19	5	2	40.8	7.0	Akhiok city
2	0	0	17	117.6	18	10	2	1	51.4	5.4	Aleneva CDP
4	0	0	21	123.8	39	17	4	1	17.0	8.5	Chiniak CDP
1	0	0	16	131.3	20	11	1	1	45.9	2.7	Karluk CDP
369	132	52	2,909	110.7	4,474	2,095	553	299	27.0	9.0	Kodiak city
2	0	0	603	115.8	788	355	2	1	39.4	0.2	Kodiak Station CDP
8	2	3	39	123.1	67	32	13	7	23.0	14.9	Larsen Bay city
15	3	0	95	129.5	153	62	18	6	29.8	8.3	Old Harbor city
17	1	0	75	114.7	120	53	18	9	25.5	11.2	Ouzinkie city
7	5	3	95	104.2	147	68	15	6	24.2	7.7	Port Lions city
32	5	2	320	124.7	544	239	39	14	24.3	5.4	Womens Bay CDP
91	26	10	772	111.3	1,139	525	127	59	30.2	7.8	Lake and Peninsula Borough
91	26	10	772	111.3	1,139	525	127	59	30.2	7.8	Lake and Peninsula census subarea
4	3	1	40	127.5	70	30	8	2	23.1	8.8	Chignik city
2	4	1	38	105.3	55	25	7	3	29.5	9.0	Chignik Lagoon CDP
6	1	1	32	128.1	53	26	8	4	27.4	11.0	Chignik Lake CDP
15	1	0	30	263.3	93	27	16	4	14.7	14.7	Egegik city
1	2	0	26	92.3	31	17	3	1	38.0	6.0	Igiugig CDP
5	2	1	58	87.9	76	35	8	4	30.3	7.3	Iliamna CDP
0	0	0	3	133.3	5	2	0	0	28.6	0.0	Ivanof Bay CDP
10	1	1	90	88.9	120	62	12	10	29.4	7.1	Kokhanok CDP
2	0	0	31	122.6	48	20	2	1	30.4	2.9	Levelock CDP
6	1	0	98	93.9	117	60	7	5	38.4	3.7	Newhalen city
6	2	2	84	95.2	113	54	10	3	31.1	6.1	Nondalton city
0	4	1	23	82.6	29	15	5	3	31.0	11.9	Pedro Bay CDP
7	0	2	53	113.2	81	39	9	6	28.3	8.0	Perryville CDP
7	0	0	33	106.1	52	24	7	3	23.5	10.3	Pilot Point city
2	0	0	1	500.0	5	1	2	0	16.7	33.3	Pope-Vannoy Landing CDP
5	2	0	72	120.8	97	47	7	3	39.0	4.4	Port Alsworth CDP
6	3	0	45	126.7	67	29	9	4	34.3	8.8	Port Heiden city
3	0	0	5	140.0	10	4	3	1	16.7	25.0	Ugashik CDP
4,625	1,918	526	42,955	107.2	63,276	30,539	7,069	3,503	28.9	7.9	Matanuska-Susitna Borough
4,625	1,918	526	42,955	107.2	63,276	30,539	7,069	3,503	28.9	7.9	Matanuska-Susitna census subarea
262	91	23	1,588	111.0	2,560	1,201	376	176	23.6	11.2	Big Lake CDP
50	13	1	409	109.0	603	288	64	24	29.5	7.5	Buffalo Soapstone CDP
237	102	20	1,599	103.0	2,396	1,167	359	168	26.2	11.1	Butte CDP
1	0	1	12	183.3	32	11	2	0	5.9	5.9	Chase CDP
27	4	1	130	109.2	223	105	32	14	18.0	11.8	Chickaloon CDP
3	5	0	9	222.2	24	8	8	2	17.2	27.6	Eureka Roadhouse CDP
67	18	9	517	98.8	757	381	94	41	26.4	9.1	Farm Loop CDP
203	63	17	2,286	104.7	3,243	1,559	283	131	30.7	6.0	Fishhook CDP
211	100	19	2,740	102.6	3,848	1,903	330	163	30.7	5.9	Gateway CDP
22	11	2	111	110.8	183	92	35	19	21.8	15.0	Glacier View CDP
122	36	6	889	115.1	1,385	644	164	82	27.6	8.6	Houston city
595	211	56	7,216	106.8	10,085	4,899	862	408	32.4	5.8	Knik-Fairview CDP
32	9	7	346	115.0	570	261	48	22	23.4	6.5	Knik River CDP
9	2	2	14	228.6	39	14	13	4	15.2	28.3	Lake Louise CDP
434	168	41	4,088	104.6	5,933	2,926	643	324	29.1	7.7	Lakes CDP
99	36	12	721	105.1	1,052	516	147	69	28.9	9.9	Lazy Mountain CDP
360	118	31	3,590	110.9	5,375	2,525	509	229	29.0	6.7	Meadow Lakes CDP
299	195	76	3,001	97.8	4,200	2,151	570	339	29.3	9.6	Palmer city
1	0	0	3	33.3	4	3	1	1	0.0	25.0	Petersville CDP
27	14	2	126	319.8	438	78	43	19	17.2	8.1	Point MacKenzie CDP

Table 1.
Age and Sex: 2010—Con.

[For information on confidentiality protection, nonsampling error, and definitions, see Selected Appendixes at <www.census.gov/prod/cen2010/cph-1-a.pdf>]

State Borough and Census Area Census Subarea Place	Total population	Median age	Age								
			Under 5 years	5 to 17 years	18 to 20 years	21 to 24 years	25 to 34 years	35 to 44 years	45 to 54 years	55 to 59 years	60 to 64 years
Matanuska-Susitna Borough—Con.											
Matanuska-Susitna census subarea—Con.											
Skwentna CDP.....	37	52.8	0	2	0	1	2	4	11	8	3
Susitna CDP.....	18	58.0	0	0	0	0	0	3	5	2	2
Susitna North CDP.....	1,260	46.3	58	203	37	30	95	189	262	131	102
Sutton-Alpine CDP.....	1,447	37.9	61	178	60	128	245	228	258	113	84
Talkeetna CDP.....	876	45.4	47	120	7	17	106	135	180	103	72
Tanaina CDP.....	8,197	31.6	646	2,004	335	391	1,075	1,168	1,275	545	319
Trapper Creek CDP.....	481	48.0	32	64	10	14	35	57	115	45	47
Wasilla city.....	7,831	32.2	695	1,607	336	377	1,179	974	1,032	484	343
Willow CDP.....	2,102	46.4	123	316	69	57	185	257	395	225	166
Nome Census Area.....											
Nome census subarea.....	9,492	27.6	1,017	2,242	513	592	1,342	1,055	1,233	534	361
Brevig Mission city.....	388	20.8	55	110	31	21	57	31	45	16	7
Diomedes city.....	115	25.3	14	33	3	7	16	20	7	4	3
Elim city.....	330	23.8	52	77	19	25	57	24	35	19	9
Gambell city.....	681	24.4	82	185	31	50	91	72	71	38	23
Golovin city.....	156	25.0	17	47	6	8	18	21	18	5	9
Koyuk city.....	332	21.4	45	99	19	30	31	37	31	14	9
Nome city.....	3,598	31.6	323	697	168	216	575	441	536	236	151
Port Clarence CDP.....	24	29.0	0	0	5	3	11	5	0	0	0
St. Michael city.....	401	21.7	43	126	26	25	50	53	34	13	15
Savoonga city.....	671	26.6	56	162	48	55	84	65	88	32	26
Shaktolik city.....	251	25.8	39	62	9	14	32	29	30	15	7
Shishmaref city.....	563	22.5	73	158	38	33	62	62	61	22	17
Stebbins city.....	556	21.5	80	161	33	34	84	42	56	26	21
Teller city.....	229	25.1	18	68	14	14	31	23	31	9	6
Unalakleet city.....	688	33.1	65	141	38	34	81	77	107	44	36
Wales city.....	145	25.4	18	34	7	11	22	8	18	10	8
White Mountain city.....	190	27.2	19	48	15	9	24	17	26	15	9
North Slope Borough.....											
North Slope census subarea.....	9,430	35.1	747	1,504	452	598	1,400	1,223	1,811	839	454
Anaktuvuk Pass city.....	324	27.0	35	71	25	21	61	27	47	13	10
Atkasuk city.....	233	24.3	26	65	15	12	32	33	20	10	5
Barrow city.....	4,212	28.0	459	926	236	287	559	481	627	267	172
Kaktovik city.....	239	30.5	14	58	17	15	23	33	36	18	6
Nuiqsut city.....	402	25.2	53	61	39	46	52	30	58	26	13
Point Hope city.....	674	25.3	85	153	43	51	89	61	79	45	26
Point Lay CDP.....	189	25.1	20	38	16	20	27	28	19	9	4
Prudhoe Bay CDP.....	2,174	49.1	0	0	19	98	407	393	672	366	173
Wainwright city.....	556	27.6	55	132	37	34	87	55	80	27	19
Northwest Arctic Borough.....											
Northwest Arctic census subarea.....	7,523	25.7	882	1,773	468	564	980	841	942	356	262
Ambler city.....	258	28.7	34	60	12	16	21	35	30	16	12
Buckland city.....	416	19.9	42	138	36	33	52	49	33	12	4
Deering city.....	122	30.0	9	27	8	10	11	17	6	7	
Kiana city.....	361	26.9	35	107	13	19	50	34	39	17	11
Kivalina city.....	374	21.3	60	91	34	29	44	34	33	16	13
Kobuk city.....	151	20.6	23	37	19	9	17	14	14	4	8
Kotzebue city.....	3,201	27.2	332	704	192	251	451	372	410	158	122
Noatak CDP.....	514	22.6	79	128	38	31	56	48	73	12	16
Noorvik city.....	668	21.9	92	181	45	52	60	73	82	25	15
Red Dog Mine CDP.....	309	43.9	0	0	9	25	66	62	82	44	17
Selawik city.....	829	21.4	134	224	44	68	118	73	86	26	24
Shungnak city.....	262	23.0	37	70	17	19	29	18	28	13	11
Petersburg Census Area.....											
Petersburg census subarea.....	3,815	41.5	227	664	122	167	427	481	666	338	285
Kake city.....	557	41.6	35	96	25	27	47	81	94	39	50
Kupreanof city.....	27	55.5	0	4	0	0	1	2	6	5	4
Petersburg city.....	2,948	41.4	172	515	83	135	345	347	530	265	209
Port Alexander city.....	52	35.0	6	8	1	1	10	8	10	3	1
Prince of Wales-Hyder Census Area.....											
Hyder census subarea.....	87	54.8	2	8	3	1	4	7	19	15	10
Hyder CDP.....	87	54.8	2	8	3	1	4	7	19	15	10
Mettlakatla Indian Community census											
subarea.....	1,460	35.0	138	283	52	63	194	196	205	112	84
Mettlakatla CDP.....	1,405	35.7	123	275	51	60	181	187	201	112	82
Prince of Wales census subarea.....	4,012	41.4	276	717	121	181	408	502	735	395	269
Coffman Cove city.....	176	50.0	8	21	4	6	11	20	42	23	17
Craig city.....	1,201	36.4	105	234	34	63	146	166	209	88	71
Edna Bay CDP.....	42	53.0	1	2	1	3	2	3	12	7	5
Hollis CDP.....	112	37.0	6	19	3	6	18	15	26	9	4
Hydaburg city.....	376	32.0	42	69	19	17	55	42	48	31	12
Kasaan city.....	49	46.8	1	8	5	3	5	10	9	1	
Klawock city.....	755	41.4	47	152	19	29	71	95	121	66	53
Naukatli Bay CDP.....	113	43.3	10	16	1	6	13	14	20	12	5
Point Baker CDP.....	15	52.5	0	1	1	0	0	2	4	1	2

Table 1.
Age and Sex: 2010—Con.

[For information on confidentiality protection, nonsampling error, and definitions, see Selected Appendixes at <www.census.gov/prod/cen2010/cph-1-a.pdf>]

Age—Con			Age and sex						Percent of total population		State Borough and Census Area Census Subarea Place
65 to 74 years	75 to 84 years	85 years and over	All ages		18 years and over		65 years and over		Under 18 years	65 years and over	
			Female	Males per 100 females	Total	Female	Total	Female			
											Matanuska-Susitna Borough—Con.
5	1	0	15	146.7	35	14	6	3	5.4	16.2	Matanuska-Susitna census subarea—Con.
5	1	0	8	125.0	18	8	6	3	0.0	33.3	Skwentna CDP
105	42	6	579	117.6	999	447	153	65	20.7	12.1	Susitna CDP
60	25	7	474	205.3	1,208	357	92	43	16.5	6.4	Susitna North CDP
63	21	5	423	107.1	709	332	89	43	19.1	10.2	Sutton-Alpine CDP
288	121	30	4,000	104.9	5,547	2,732	439	208	32.3	5.4	Talkeetna CDP
44	18	0	228	111.0	385	180	62	19	20.0	12.9	Tanaina CDP
453	254	97	3,930	99.3	5,529	2,859	804	476	29.4	10.3	Trapper Creek CDP
214	76	19	980	114.5	1,663	773	309	136	20.9	14.7	Wasilla city
											Willow CDP
											Nome Census Area
389	178	36	4,434	114.1	6,233	2,869	603	289	34.3	6.4	Nome census subarea
389	178	36	4,434	114.1	6,233	2,869	603	289	34.3	6.4	Brevig Mission city
9	5	1	187	107.5	223	108	15	7	42.5	3.9	Diomedea city
5	3	0	54	113.0	68	24	8	3	40.9	7.0	Elim city
7	4	2	148	123.0	201	88	13	8	39.1	3.9	Gambell city
21	14	3	323	110.8	414	180	38	17	39.2	5.6	Golovin city
5	1	1	73	113.7	92	38	7	3	41.0	4.5	Koyuk city
10	7	0	149	122.8	188	83	17	8	43.4	5.1	Nome city
179	61	15	1,687	113.3	2,578	1,198	255	129	28.3	7.1	Port Clarence CDP
0	0	0	6	300.0	24	6	0	0	0.0	0.0	St. Michael city
9	6	1	190	111.1	232	115	16	10	42.1	4.0	Savoonga city
33	21	1	324	107.1	453	222	55	21	32.5	8.2	Shaktolik city
9	3	2	115	118.3	150	72	14	8	40.2	5.6	Shishmaref city
20	15	2	253	122.5	332	150	37	14	41.0	6.6	Stebbins city
13	4	2	278	100.0	315	159	19	14	43.3	3.4	Teller city
12	3	0	111	106.3	143	63	15	6	37.6	6.6	Unalakleet city
37	25	3	317	117.0	482	228	65	31	29.9	9.4	Wales city
6	3	0	63	130.2	93	32	9	3	35.9	6.2	White Mountain city
6	1	1	81	134.6	123	53	8	2	35.3	4.2	
											North Slope Borough
281	100	21	3,526	167.4	7,179	2,429	402	176	23.9	4.3	North Slope census subarea
281	100	21	3,526	167.4	7,179	2,429	402	176	23.9	4.3	Anaktuvuk Pass city
11	3	0	144	125.0	218	101	14	7	32.7	4.3	Atkasuk city
10	5	0	98	137.8	142	65	15	9	39.1	6.4	Barrow city
135	49	14	2,048	105.7	2,827	1,360	198	95	32.9	4.7	Kaktovik city
11	6	2	114	109.6	167	77	19	10	30.1	7.9	Nuiqsut city
19	5	0	194	107.2	288	139	24	13	28.4	6.0	Point Hope city
19	19	4	322	109.3	436	196	42	21	35.3	6.2	Point Lay CDP
5	2	1	83	127.7	131	55	8	3	30.7	4.2	Prudhoe Bay CDP
46	0	0	224	870.5	2,174	224	46	2	0.0	2.1	Wainwright city
19	11	0	257	116.3	369	170	30	15	33.6	5.4	
											Northwest Arctic Borough
264	155	36	3,494	115.3	4,868	2,174	455	240	35.3	6.0	Northwest Arctic census subarea
264	155	36	3,494	115.3	4,868	2,174	455	240	35.3	6.0	Ambler city
13	6	3	127	103.1	164	82	22	11	36.4	8.5	Buckland city
10	4	3	183	127.3	236	102	17	11	43.3	4.1	Deering city
8	2	0	55	121.8	86	37	10	5	29.5	8.2	Kiana city
22	9	5	169	113.6	219	99	36	15	39.3	10.0	Kivalina city
15	5	0	196	90.8	223	116	20	9	40.4	5.3	Kobuk city
5	0	1	75	101.3	91	44	6	4	39.7	4.0	Kotzebue city
120	73	16	1,570	103.9	2,165	1,043	209	113	32.4	6.5	Noatak CDP
18	13	2	246	108.9	307	150	33	16	40.3	6.4	Noorvik city
17	23	3	293	128.0	395	169	43	21	40.9	6.4	Red Dog Mine CDP
4	0	0	36	758.3	309	36	4	0	0.0	1.3	Selawik city
21	9	2	398	108.3	471	209	32	22	43.2	3.9	Shungnak city
8	11	1	131	100.0	155	77	20	11	40.8	7.6	
											Petersburg Census Area
281	118	39	1,833	108.1	2,924	1,398	438	195	23.4	11.5	Petersburg census subarea
281	118	39	1,833	108.1	2,924	1,398	438	195	23.4	11.5	Kake city
42	19	2	255	118.4	426	192	63	32	23.5	11.3	Kupreanof city
4	1	0	11	145.5	23	10	5	1	14.8	18.5	Petersburg city
216	96	35	1,439	104.9	2,261	1,098	347	158	23.3	11.8	Port Alexander city
3	1	0	23	126.1	38	18	4	1	26.9	7.7	
											Prince of Wales-Hyder Census Area
400	134	25	2,489	123.3	4,135	1,830	559	228	25.6	10.1	Hyder census subarea
14	3	1	36	141.7	77	34	18	9	11.5	20.7	Hyder CDP
14	3	1	36	141.7	77	34	18	9	11.5	20.7	Mettlakatla Indian Community census subarea
86	39	8	699	108.9	1,039	491	133	63	28.8	9.1	Mettlakatla CDP
86	39	8	676	107.8	1,007	475	133	63	28.3	9.5	Prince of Wales census subarea
300	92	16	1,754	128.7	3,019	1,305	408	156	24.8	10.2	Coffman Cove city
21	3	0	71	147.9	147	61	24	8	16.5	13.6	Craig city
66	15	4	540	122.4	862	399	85	33	28.2	7.1	Edna Bay CDP
5	1	0	16	162.5	39	16	6	3	7.1	14.3	Hollis CDP
5	1	0	51	119.6	87	38	6	2	22.3	5.4	Hydaburg city
28	11	2	164	129.3	265	120	41	12	29.5	10.9	Kasaan city
5	1	0	20	145.0	40	15	6	4	18.4	12.2	Klawock city
65	32	5	359	110.3	556	256	102	51	26.4	13.5	Naukatu Bay CDP
15	1	0	51	121.6	87	33	16	5	23.0	14.2	Point Baker CDP
2	1	1	7	114.3	14	6	4	2	6.7	26.7	

Table 1.
Age and Sex: 2010—Con.

[For information on confidentiality protection, nonsampling error, and definitions, see Selected Appendixes at <www.census.gov/prod/cen2010/cph-1-a.pdf>]

State Borough and Census Area Census Subarea Place	Total population	Median age	Age									
			Under 5 years	5 to 17 years	18 to 20 years	21 to 24 years	25 to 34 years	35 to 44 years	45 to 54 years	55 to 59 years	60 to 64 years	
Prince of Wales-Hyder Census Area—Con.												
Prince of Wales census subarea—Con.												
Port Protection CDP.....	48	47.5	0	4	2	2	5	5	12	8	6	
Thorne Bay city.....	471	44.4	21	84	15	14	42	64	88	57	45	
Whale Pass CDP.....	31	57.3	2	2	0	0	5	2	2	5	6	
Sitka City and Borough.....	8,881	38.2	624	1,466	288	432	1,254	1,165	1,436	696	512	
Sitka census subarea.....	8,881	38.2	624	1,466	288	432	1,254	1,165	1,436	696	512	
Sitka city and borough.....	8,881	38.2	624	1,466	288	432	1,254	1,165	1,436	696	512	
Skagway Municipality.....	968	41.2	49	103	25	25	189	159	156	103	71	
Skagway census subarea.....	968	41.2	49	103	25	25	189	159	156	103	71	
Skagway CDP.....	920	41.0	48	100	23	23	179	152	149	97	66	
Southeast Fairbanks Census Area.....	7,029	37.4	486	1,363	255	307	893	912	1,172	562	415	
Southeast Fairbanks census subarea.....	7,029	37.4	486	1,363	255	307	893	912	1,172	562	415	
Alcan Border CDP.....	33	34.5	3	7	0	0	7	2	8	3	3	
Big Delta CDP.....	591	40.0	47	113	24	24	61	67	112	54	35	
Chicken CDP.....	7	53.5	0	0	0	0	1	2	2	1	1	
Delta Junction city.....	958	32.4	74	198	32	54	146	116	151	56	48	
Deltana CDP.....	2,251	34.8	168	494	107	90	270	286	348	163	123	
Dot Lake CDP.....	13	48.5	0	3	0	0	0	3	2	5	0	
Dot Lake Village CDP.....	62	28.0	2	25	0	1	10	6	11	1	2	
Dry Creek CDP.....	94	37.3	5	28	8	1	4	11	13	4	4	
Eagle city.....	86	55.5	1	15	2	2	1	6	15	14	13	
Eagle Village CDP.....	67	46.5	3	12	3	4	5	5	19	7	3	
Fort Greely CDP.....	539	31.9	39	107	12	38	93	85	71	38	33	
Healy Lake CDP.....	13	41.5	1	0	0	1	4	1	3	1	0	
Northway CDP.....	71	35.5	6	14	4	3	8	6	12	8	1	
Northway Junction CDP.....	54	35.0	3	16	1	3	4	8	2	4	1	
Northway Village CDP.....	98	33.0	13	11	5	7	14	9	8	10	4	
Tanacross CDP.....	136	38.5	7	30	1	5	19	18	19	11	8	
Tetlin CDP.....	127	30.6	11	29	7	4	20	16	19	6	4	
Tok CDP.....	1,258	44.1	85	214	39	46	118	142	233	129	92	
Whitestone CDP.....	97	28.6	13	21	2	5	19	16	6	5	4	
Valdez-Cordova Census Area.....	9,636	39.8	621	1,727	346	455	1,138	1,217	1,862	849	623	
Chugach census subarea.....	6,684	38.8	441	1,184	241	331	836	894	1,325	569	386	
Chenega CDP.....	76	35.0	8	17	1	5	7	12	6	8	3	
Cordova city.....	2,239	42.2	128	394	86	79	243	270	482	197	143	
Tatitlek CDP.....	88	29.5	11	19	3	6	12	10	13	4	8	
Valdez city.....	3,976	36.7	279	725	147	222	532	554	764	317	216	
Whittier city.....	220	48.0	11	22	3	9	21	34	50	29	14	
Copper River census subarea.....	2,952	42.2	180	543	105	124	302	323	537	280	237	
Chisana CDP.....	0	0.0	0	0	0	0	0	0	0	0	0	
Chistochina CDP.....	93	43.5	3	17	3	5	8	13	17	3	8	
Chitina CDP.....	126	28.0	19	29	5	7	14	10	16	7	13	
Copper Center CDP.....	328	35.3	22	80	12	14	34	45	64	23	12	
Gakona CDP.....	218	40.7	14	43	4	3	25	28	28	32	15	
Glennallen CDP.....	483	35.8	32	84	31	34	59	54	76	50	17	
Gulkana CDP.....	119	26.3	14	32	5	7	17	7	18	1	7	
Kenny Lake CDP.....	355	44.5	17	73	14	11	26	40	78	20	29	
McCarthy CDP.....	28	48.0	1	1	0	1	5	6	1	5	5	
Mendeltna CDP.....	39	54.8	1	1	1	2	2	3	10	11	7	
Mentasta Lake CDP.....	112	34.0	12	19	3	6	18	10	14	9	7	
Nabesna CDP.....	5	55.8	0	0	0	0	0	0	0	3	1	
Nelchina CDP.....	59	55.3	1	6	1	1	4	2	13	11	11	
Paxson CDP.....	40	54.0	1	3	0	0	11	1	7	5	10	
Silver Springs CDP.....	114	41.0	3	27	3	4	7	17	30	11	7	
Slana CDP.....	147	53.1	9	20	1	3	9	9	35	25	17	
Tazlina CDP.....	297	38.5	18	61	11	16	30	39	45	20	22	
Tolsona CDP.....	30	52.3	0	2	0	1	6	2	12	3	2	
Tonsina CDP.....	78	49.3	5	7	4	4	7	7	17	14	6	
Willow Creek CDP.....	191	49.3	3	31	6	5	11	19	42	16	26	
Wade Hampton Census Area.....	7,459	21.9	903	2,198	491	546	847	779	788	285	218	
Wade Hampton census subarea.....	7,459	21.9	903	2,198	491	546	847	779	788	285	218	
Alakanuk city.....	677	21.1	81	218	39	39	72	73	50	32	26	
Chevak city.....	938	21.2	122	284	58	86	112	95	100	31	24	
Emmonak city.....	762	24.4	68	216	54	51	85	92	88	33	20	
Hooper Bay city.....	1,093	22.1	122	318	74	95	126	91	141	41	29	
Kotlik city.....	577	21.7	87	152	43	46	58	61	67	18	16	
Marshall city.....	414	21.3	61	124	20	25	60	43	38	15	11	
Mountain Village city.....	813	22.6	103	218	67	47	88	102	83	28	27	
Nunam Iqua city.....	187	22.1	22	57	9	17	20	21	16	7	6	
Pilot Station city.....	568	21.2	72	163	47	48	63	60	53	20	10	
Pitkas Point CDP.....	109	24.5	9	32	7	7	12	17	6	2	2	
Russian Mission city.....	312	21.8	44	83	22	29	53	25	25	12	11	
St. Mary's city.....	507	26.3	54	141	22	29	53	62	70	23	19	
Scammon Bay city.....	474	17.6	57	186	29	25	42	40	33	17	15	

Table 1.
Age and Sex: 2010—Con.

[For information on confidentiality protection, nonsampling error, and definitions, see Selected Appendixes at <www.census.gov/prod/cen2010/cph-1-a.pdf>]

Age—Con			Age and sex						Percent of total population		State Borough and Census Area Census Subarea Place
65 to 74 years	75 to 84 years	85 years and over	All ages		18 years and over		65 years and over		Under 18 years	65 years and over	
			Female	Males per 100 females	Total	Female	Total	Female			
											Prince of Wales-Hyder Census Area—Con.
2	1	1	15	220.0	44	14	4	1	8.3	8.3	Prince of Wales census subarea—Con.
31	10	0	197	139.1	366	157	41	13	22.3	8.7	Port Protection CDP
5	1	1	11	181.8	27	8	7	0	12.9	22.6	Thorne Bay city
											Whale Pass CDP
576	295	137	4,400	101.8	6,791	3,415	1,008	567	23.5	11.4	Sitka City and Borough
576	295	137	4,400	101.8	6,791	3,415	1,008	567	23.5	11.4	Sitka census subarea
576	295	137	4,400	101.8	6,791	3,415	1,008	567	23.5	11.4	Sitka city and borough
63	19	6	468	106.8	816	392	88	50	15.7	9.1	Skagway Municipality
63	19	6	468	106.8	816	392	88	50	15.7	9.1	Skagway census subarea
58	19	6	446	106.3	772	370	83	47	16.1	9.0	Skagway CDP
462	164	38	3,112	125.9	5,180	2,234	664	298	26.3	9.4	Southeast Fairbanks Census Area
462	164	38	3,112	125.9	5,180	2,234	664	298	26.3	9.4	Southeast Fairbanks census subarea
0	0	0	11	200.0	23	7	0	0	30.3	0.0	Alcan Border CDP
36	13	5	279	111.8	431	206	54	23	27.1	9.1	Big Delta CDP
0	0	0	3	133.3	7	3	0	0	0.0	0.0	Chicken CDP
56	26	1	432	121.8	686	314	83	40	28.4	8.7	Delta Junction city
139	55	8	1,059	112.6	1,589	755	202	97	29.4	9.0	Deltana CDP
0	0	0	4	225.0	10	3	0	0	23.1	0.0	Dot Lake CDP
3	1	0	28	121.4	35	16	4	1	43.5	6.5	Dot Lake Village CDP
7	8	1	52	80.8	61	32	16	11	35.1	17.0	Dry Creek CDP
14	2	1	41	109.8	70	32	17	5	18.6	9.8	Eagle city
6	0	0	29	131.0	52	21	6	3	22.4	19.0	Eagle Village CDP
18	0	5	211	155.5	393	132	23	6	27.1	4.3	Fort Greely CDP
1	0	1	5	160.0	12	4	2	0	7.7	15.4	Healy Lake CDP
4	3	2	31	129.0	51	20	9	4	28.2	12.7	Northway CDP
11	0	1	27	100.0	35	18	12	6	35.2	22.2	Northway Junction CDP
8	7	2	47	108.5	74	32	17	5	24.5	17.3	Northway Village CDP
9	7	2	66	106.1	99	46	18	7	27.2	13.2	Tanacross CDP
10	1	0	57	122.8	87	38	11	8	31.5	8.7	Tetlin CDP
120	31	9	590	113.2	959	448	160	71	23.8	12.7	Tok CDP
3	3	0	49	98.0	63	31	6	2	35.1	6.2	Whitestone CDP
551	186	61	4,493	114.5	7,288	3,321	798	374	24.4	8.3	Valdez-Cordova Census Area
335	105	37	3,108	115.1	5,059	2,300	477	233	24.3	7.1	Chugach census subarea
8	0	1	37	105.4	51	23	9	1	32.9	11.8	Chenega CDP
148	53	16	1,040	115.3	1,717	793	217	104	23.3	9.7	Cordova city
2	0	0	48	83.3	58	31	2	1	34.1	2.3	Tatitlek CDP
155	47	18	1,856	114.2	2,972	1,352	220	113	25.3	5.5	Valdez city
21	4	2	95	131.6	187	76	27	13	15.0	12.3	Whittier city
216	81	24	1,385	113.1	2,229	1,021	321	141	24.5	10.9	Copper River census subarea
0	0	0	0	(X)	0	0	0	0	(X)	(X)	Chisana CDP
9	7	0	45	106.7	73	35	16	9	21.5	17.2	Chistochina CDP
4	1	1	65	93.8	78	37	6	1	38.1	4.8	Chitina CDP
11	8	3	158	107.6	226	102	22	14	31.1	6.7	Copper Center CDP
20	3	3	104	109.6	161	74	26	12	26.1	11.9	Gakona CDP
37	8	1	238	102.9	367	177	46	22	24.0	9.5	Glennallen CDP
6	3	2	58	105.2	73	37	11	4	38.7	9.2	Gulkana CDP
31	11	5	169	110.1	265	124	47	20	25.4	13.2	Kenny Lake CDP
3	0	0	8	250.0	26	7	3	0	7.1	10.7	McCarthy CDP
0	0	1	16	143.8	37	15	1	1	5.1	2.6	Mendeltna CDP
8	4	2	43	160.5	81	35	14	5	27.7	12.5	Mentasta Lake CDP
0	1	0	3	66.7	5	3	1	1	0.0	20.0	Nabesna CDP
3	5	1	30	96.7	52	26	9	5	11.9	15.3	Nelchina CDP
2	0	0	13	207.7	36	11	2	0	10.0	5.0	Paxson CDP
3	2	0	50	128.0	84	37	5	2	26.3	4.4	Silver Springs CDP
15	1	3	62	137.1	118	51	19	8	19.7	11.8	Slana CDP
22	12	1	148	100.7	218	110	35	15	26.6	11.8	Tazlina CDP
0	2	0	14	114.3	28	12	2	1	6.7	6.7	Tolsona CDP
5	2	0	34	129.4	66	29	7	3	15.4	9.0	Tonsina CDP
26	5	1	89	114.6	157	70	32	13	17.8	16.8	Willow Creek CDP
244	119	41	3,515	112.2	4,358	2,044	404	215	41.6	5.4	Wade Hampton Census Area
244	119	41	3,515	112.2	4,358	2,044	404	215	41.6	5.4	Wade Hampton census subarea
27	15	5	334	102.7	378	189	47	24	44.2	6.9	Alakanuk city
14	10	2	430	118.1	532	223	26	16	43.3	2.8	Chevak city
39	14	2	333	128.8	478	215	55	26	37.3	7.2	Emmonak city
34	11	11	530	106.2	653	312	56	32	40.3	5.1	Hooper Bay city
18	10	1	270	113.7	338	154	29	15	41.4	5.0	Kotlik city
10	5	2	196	111.2	229	115	17	7	44.7	4.1	Marshall city
25	21	4	396	105.3	492	242	50	26	39.5	6.2	Mountain Village city
8	2	2	89	110.1	108	53	12	5	42.2	6.4	Nunam Iqua city
15	15	2	273	108.1	333	156	32	18	41.4	5.6	Pilot Station city
7	0	0	55	98.2	68	34	7	3	37.6	6.4	Pitkas Point CDP
7	1	0	146	113.7	185	87	8	5	40.7	2.6	Russian Mission city
21	7	6	240	111.3	312	149	34	21	38.5	6.7	St. Mary's city
18	8	4	213	122.5	231	107	30	17	51.3	6.3	Scammon Bay city

Table 1.
Age and Sex: 2010—Con.

[For information on confidentiality protection, nonsampling error, and definitions, see Selected Appendixes at <www.census.gov/prod/cen2010/cph-1-a.pdf>]

State Borough and Census Area Census Subarea Place	Total population	Median age	Age								
			Under 5 years	5 to 17 years	18 to 20 years	21 to 24 years	25 to 34 years	35 to 44 years	45 to 54 years	55 to 59 years	60 to 64 years
Wrangell City and Borough.....	2,369	46.7	129	391	75	93	203	241	429	235	199
Wrangell census subarea.....	2,369	46.7	129	391	75	93	203	241	429	235	199
Wrangell city and borough.....	2,369	46.7	129	391	75	93	203	241	429	235	199
Yakutat City and Borough.....	662	39.7	40	122	22	26	78	94	110	60	46
Yakutat census subarea.....	662	39.7	40	122	22	26	78	94	110	60	46
Yakutat CDP.....	662	39.7	40	122	22	26	78	94	110	60	46
Yukon-Koyukuk Census Area.....	5,588	35.3	443	1,109	253	298	669	563	903	455	326
Koyukuk-Middle Yukon census subarea.....	3,219	37.0	254	629	129	163	369	323	527	284	186
Alatna CDP.....	37	27.2	6	9	0	3	7	2	2	3	1
Allakaket city.....	105	27.6	15	15	7	5	19	8	10	12	6
Bettles city.....	12	55.7	0	0	0	1	0	1	2	4	3
Coldfoot CDP.....	10	43.0	0	2	0	0	1	3	3	0	0
Evansville CDP.....	15	51.3	0	1	0	1	2	1	5	3	0
Four Mile Road CDP.....	43	38.8	8	6	1	1	4	3	9	6	3
Galena city.....	470	36.8	27	106	12	21	54	71	75	34	21
Hughes city.....	77	32.8	7	9	3	8	12	7	9	5	7
Huslia city.....	275	25.8	36	73	13	14	37	24	24	15	11
Kaltag city.....	190	31.5	20	33	10	7	32	25	26	11	9
Koyukuk city.....	96	31.5	11	16	4	9	10	7	20	7	2
Livengood CDP.....	13	50.8	0	0	1	0	0	4	4	1	1
Manley Hot Springs CDP.....	89	49.5	4	18	2	2	7	8	15	12	7
Minto CDP.....	210	29.6	22	39	10	17	33	17	25	16	11
Nenana city.....	378	48.0	17	70	7	12	31	30	77	41	38
New Allakaket CDP.....	66	26.5	5	13	6	7	7	5	12	3	0
Nulato city.....	264	33.8	25	44	18	19	32	18	49	20	9
Rampart CDP.....	24	40.0	1	5	1	0	2	4	3	2	1
Ruby city.....	166	37.5	11	45	6	6	14	12	30	14	12
Stevens Village CDP.....	78	30.5	8	13	4	5	14	10	7	6	4
Tanana city.....	246	42.3	14	49	11	13	21	27	51	26	15
Wiseman CDP.....	14	28.5	0	4	3	0	0	3	3	0	0
McGrath-Holy Cross census subarea.....	1,058	33.9	85	226	61	66	110	104	165	81	63
Anvik city.....	85	29.8	6	24	3	4	13	8	10	3	9
Flat CDP.....	0	0.0	0	0	0	0	0	0	0	0	0
Grayling city.....	194	23.4	24	47	14	22	21	16	22	8	6
Holy Cross city.....	178	31.0	13	48	7	13	16	21	20	19	6
Lake Minchumina CDP.....	13	50.8	0	2	0	0	0	0	6	2	0
McGrath city.....	346	39.8	23	61	19	15	35	40	61	31	26
Nikolai city.....	94	38.5	7	17	6	3	12	7	18	4	6
Shageluk city.....	83	37.8	7	17	4	6	5	9	16	10	5
Takotna CDP.....	52	28.0	5	9	6	2	8	3	11	1	3
Yukon Flats census subarea.....	1,311	33.8	104	254	63	69	190	136	211	90	77
Arctic Village CDP.....	152	29.0	12	31	12	9	30	17	19	7	4
Beaver CDP.....	84	32.0	5	17	3	9	10	10	16	7	1
Birch Creek CDP.....	33	34.5	2	1	2	1	11	4	5	4	2
Central CDP.....	96	52.4	2	13	2	0	6	7	26	6	15
Chalkyitsik CDP.....	69	27.5	5	19	5	4	5	12	8	4	0
Circle CDP.....	104	31.7	12	17	7	8	11	6	18	6	6
Fort Yukon city.....	583	33.7	50	117	28	29	82	63	94	35	38
Venetie CDP.....	166	30.5	15	38	4	9	32	14	21	13	9

Table 1.
Age and Sex: 2010—Con.

[For information on confidentiality protection, nonsampling error, and definitions, see Selected Appendixes at <www.census.gov/prod/cen2010/cph-1-a.pdf>]

Age—Con			Age and sex						Percent of total population		State Borough and Census Area Census Subarea Place
65 to 74 years	75 to 84 years	85 years and over	All ages		18 years and over		65 years and over		Under 18 years	65 years and over	
			Female	Males per 100 females	Total	Female	Total	Female			
233	108	33	1,127	110.2	1,849	873	374	180	22.0	15.8	Wrangell City and Borough
233	108	33	1,127	110.2	1,849	873	374	180	22.0	15.8	Wrangell census subarea
233	108	33	1,127	110.2	1,849	873	374	180	22.0	15.8	Wrangell city and borough
43	16	5	302	119.2	500	218	64	36	24.5	9.7	Yakutat City and Borough
43	16	5	302	119.2	500	218	64	36	24.5	9.7	Yakutat census subarea
43	16	5	302	119.2	500	218	64	36	24.5	9.7	Yakutat CDP
348	187	34	2,561	118.2	4,036	1,803	569	239	27.8	10.2	Yukon-Koyukuk Census Area
209	123	23	1,482	117.2	2,336	1,057	355	157	27.4	11.0	Koyukuk-Middle Yukon census subarea
4	0	0	22	68.2	22	11	4	1	40.5	10.8	Alatna CDP
4	4	0	39	169.2	75	28	8	2	28.6	7.6	Allakaket city
1	0	0	5	140.0	12	5	1	1	0.0	8.3	Bettles city
0	1	0	4	150.0	8	3	1	1	20.0	10.0	Coldfoot CDP
2	0	0	6	150.0	14	5	2	1	6.7	13.3	Evansville CDP
1	0	1	20	115.0	29	10	2	0	32.6	4.7	Four Mile Road CDP
35	13	1	229	105.2	337	166	49	23	28.3	10.4	Galena city
4	4	2	39	97.4	61	30	10	6	20.8	13.0	Hughes city
14	12	2	139	97.8	166	87	28	11	39.6	10.2	Huslia city
6	8	3	74	156.8	137	57	17	7	27.9	8.9	Kaltag city
7	3	0	47	104.3	69	34	10	6	28.1	10.4	Koyukuk city
2	0	0	6	116.7	13	6	2	2	0.0	15.4	Livengood CDP
10	3	1	40	122.5	67	31	14	7	24.7	15.7	Manley Hot Springs CDP
9	8	3	92	128.3	149	61	20	10	29.0	9.5	Minto CDP
31	21	3	186	103.2	291	141	55	24	23.0	14.6	Nenana city
3	4	1	29	127.6	48	21	8	3	27.3	12.1	New Allakaket CDP
14	13	3	120	120.0	195	90	30	15	26.1	11.4	Nulato city
3	2	0	11	118.2	18	8	5	3	25.0	20.8	Rampart CDP
12	3	1	73	127.4	110	47	16	8	33.7	9.6	Ruby city
6	0	1	30	160.0	57	19	7	1	26.9	9.0	Stevens Village CDP
8	10	1	115	113.9	183	82	19	10	25.6	7.7	Tanana city
0	1	0	7	100.0	10	5	1	1	28.6	7.1	Wiseman CDP
61	32	4	492	115.0	747	340	97	41	29.4	9.2	McGrath-Holy Cross census subarea
2	3	0	39	117.9	55	27	5	2	35.3	5.9	Anvik city
0	0	0	0	(X)	0	0	0	0	(X)	(X)	Flat CDP
7	6	1	95	104.2	123	57	14	6	36.6	7.2	Grayling city
11	4	0	86	107.0	117	54	15	8	34.3	8.4	Holy Cross city
2	1	0	7	85.7	11	7	3	2	15.4	23.1	Lake Minchumina CDP
27	8	0	166	108.4	262	120	35	12	24.3	10.1	McGrath city
9	4	1	31	203.2	70	24	14	5	25.5	14.9	Nikolai city
0	3	1	41	102.4	59	30	4	3	28.9	4.8	Shageluk city
2	2	0	23	126.1	38	17	4	2	26.9	7.7	Takotna CDP
78	32	7	587	123.3	953	406	117	41	27.3	8.9	Yukon Flats census subarea
9	2	0	66	130.3	109	45	11	5	28.3	7.2	Arctic Village CDP
3	3	0	41	104.9	62	28	6	3	26.2	7.1	Beaver CDP
1	0	0	15	120.0	30	12	1	1	9.1	3.0	Birch Creek CDP
18	1	0	45	113.3	81	36	19	4	15.6	19.8	Central CDP
2	4	1	34	102.9	45	21	7	4	34.8	10.1	Chalkyitsik CDP
10	3	0	54	92.6	75	33	13	2	27.9	12.5	Circle CDP
26	15	6	258	126.0	416	180	47	17	28.6	8.1	Fort Yukon city
7	4	0	66	151.5	113	45	11	5	31.9	6.6	Venetie CDP

Table 2.
Age and Sex: 2010

[For information on confidentiality protection, nonsampling error, and definitions, see Selected Appendixes at <www.census.gov/prod/cen2010/cph-1-a.pdf>]

State Borough and Census Area Place	Total population	Median age	Age								
			Under 5 years	5 to 17 years	18 to 20 years	21 to 24 years	25 to 34 years	35 to 44 years	45 to 54 years	55 to 59 years	60 to 64 years
Alaska	710,231	33.8	53,996	133,382	31,090	43,791	103,125	92,974	111,026	49,971	35,938
BOROUGH AND CENSUS AREA											
Aleutians East Borough.....	3,141	42.1	123	248	86	212	514	597	771	264	171
Aleutians West Census Area.....	5,561	40.7	205	610	146	280	972	1,137	1,232	458	328
Anchorage Municipality.....	291,826	32.9	21,961	53,825	13,136	19,666	45,440	39,062	44,569	19,088	13,940
Bethel Census Area.....	17,013	26.2	1,796	4,422	931	1,045	2,257	1,858	2,210	850	603
Bristol Bay Borough.....	997	42.8	48	177	27	41	112	125	225	103	56
Denali Borough.....	1,826	41.5	114	297	39	42	232	269	380	198	118
Dillingham Census Area.....	4,847	29.0	452	1,143	273	302	576	481	741	327	185
Fairbanks North Star Borough.....	97,581	31.0	7,922	17,079	4,856	8,221	16,240	12,467	13,545	6,301	4,575
Haines Borough.....	2,508	46.9	128	371	49	70	246	305	478	274	242
Hoonah-Angoon Census Area.....	2,150	46.0	125	299	75	76	240	226	391	235	195
Juneau City and Borough.....	31,275	38.1	1,982	5,354	1,204	1,571	4,327	4,326	5,441	2,575	1,860
Kenai Peninsula Borough.....	55,400	40.6	3,464	9,647	2,166	2,408	6,290	6,855	9,527	5,057	3,710
Ketchikan Gateway Borough.....	13,477	38.4	903	2,324	501	669	1,817	1,699	2,299	1,073	825
Kodiak Island Borough.....	13,592	32.5	1,151	2,743	558	767	2,023	1,790	2,130	875	640
Lake and Peninsula Borough.....	1,631	30.8	138	354	88	96	226	162	274	95	71
Matanuska-Susitna Borough.....	88,995	34.8	6,900	18,819	3,469	3,977	11,587	12,180	14,346	6,364	4,284
Nome Census Area.....	9,492	27.6	1,017	2,242	513	592	1,342	1,055	1,233	534	361
North Slope Borough.....	9,430	35.1	747	1,504	452	598	1,400	1,223	1,811	839	454
Northwest Arctic Borough.....	7,523	25.7	882	1,773	468	564	980	841	942	356	262
Petersburg Census Area.....	3,815	41.5	227	664	122	167	427	481	666	338	285
Prince of Wales-Hyder Census Area.....	5,559	39.9	416	1,008	176	245	606	705	959	522	363
Sitka City and Borough.....	8,881	38.2	624	1,466	288	432	1,254	1,165	1,436	696	512
Skagway Municipality.....	968	41.2	49	103	25	25	189	159	156	103	71
Southeast Fairbanks Census Area.....	7,029	37.4	486	1,363	255	307	893	912	1,172	562	415
Valdez-Cordova Census Area.....	9,636	39.8	621	1,727	346	455	1,138	1,217	1,862	849	623
Wade Hampton Census Area.....	7,459	21.9	903	2,198	491	546	847	779	788	285	218
Wrangell City and Borough.....	2,369	46.7	129	391	75	93	203	241	429	235	199
Yakutat City and Borough.....	662	39.7	40	122	22	26	78	94	110	60	46
Yukon-Koyukuk Census Area.....	5,588	35.3	443	1,109	253	298	669	563	903	455	326
PLACE											
Adak city, Aleutians West Census Area.....	326	45.5	13	22	4	14	48	60	72	39	36
Akiak city, Kodiak Island Borough.....	71	22.2	10	19	5	6	12	3	7	3	1
Akiachak CDP, Bethel Census Area.....	627	24.6	64	175	38	39	83	61	78	26	23
Akiak city, Bethel Census Area.....	346	25.8	35	95	13	25	56	27	40	24	11
Akutan city, Aleutians East Borough.....	1,027	44.1	8	9	25	77	178	241	293	100	62
Alakanuk city, Wade Hampton Census Area	677	21.1	81	218	39	39	72	73	50	32	26
Alatna CDP, Yukon-Koyukuk Census Area..	37	27.2	6	9	0	3	7	2	2	3	1
Alcan Border CDP, Southeast Fairbanks Census Area.....	33	34.5	3	7	0	0	7	2	8	3	3
Aleknagik city, Dillingham Census Area.....	219	29.5	16	45	14	17	32	16	37	13	7
Aleneva CDP, Kodiak Island Borough.....	37	17.5	4	15	1	0	6	1	4	3	1
Allakaket city, Yukon-Koyukuk Census Area	105	27.6	15	15	7	5	19	8	10	12	6
Ambler city, Northwest Arctic Borough.....	258	28.7	34	60	12	16	21	35	30	16	12
Anaktuvuk Pass city, North Slope Borough..	324	27.0	35	71	25	21	61	27	47	13	10
Anchorage municipality, Anchorage Municipality.....	291,826	32.9	21,961	53,825	13,136	19,666	45,440	39,062	44,569	19,088	13,940
Anchor Point CDP, Kenai Peninsula Borough.....	1,930	47.1	105	290	44	63	194	211	376	230	146
Anderson city, Denali Borough.....	246	45.3	9	45	6	5	24	31	65	19	20
Angoon city, Hoonah-Angoon Census Area.	459	39.1	36	73	31	23	52	51	78	35	30
Aniak city, Bethel Census Area.....	501	30.3	50	115	28	17	74	49	71	36	28
Anvik city, Yukon-Koyukuk Census Area.....	85	29.8	6	24	3	4	13	8	10	3	9
Arctic Village CDP, Yukon-Koyukuk Census Area.....	152	29.0	12	31	12	9	30	17	19	7	4
Atka city, Aleutians West Census Area.....	61	35.5	3	7	5	3	7	6	11	4	5
Atmautluak CDP, Bethel Census Area.....	277	28.3	26	73	12	17	44	25	35	12	14
Atkasuk city, North Slope Borough.....	233	24.3	26	65	15	12	32	33	20	10	5
Attu Station CDP, Aleutians West Census Area.....	21	26.5	0	0	4	6	7	1	3	0	0
Badger CDP, Fairbanks North Star Borough	19,482	31.4	1,685	4,053	789	1,133	3,089	2,771	2,979	1,138	828
Barrow city, North Slope Borough.....	4,212	28.0	459	926	236	287	559	481	627	267	172
Bear Creek CDP, Kenai Peninsula Borough	1,956	41.3	123	305	71	74	247	262	429	208	127
Beaver CDP, Yukon-Koyukuk Census Area.	84	32.0	5	17	3	9	10	10	16	7	1
Beluga CDP, Kenai Peninsula Borough.....	20	55.5	0	2	1	3	0	1	3	2	2
Bethel city, Bethel Census Area.....	6,080	28.7	607	1,380	289	374	921	728	931	329	245
Bettles city, Yukon-Koyukuk Census Area...	12	55.7	0	0	0	1	0	1	2	4	3
Big Delta CDP, Southeast Fairbanks Census Area.....	591	40.0	47	113	24	24	61	67	112	54	35
Big Lake CDP, Matanuska-Susitna Borough	3,350	42.4	212	578	115	151	319	430	660	304	205

Table 2.
Age and Sex: 2010—Con.

[For information on confidentiality protection, nonsampling error, and definitions, see Selected Appendixes at <www.census.gov/prod/cen2010/cph-1-a.pdf>]

Age—Con			Age and sex						Percent of total population		State Borough and Census Area Place
65 to 74 years	75 to 84 years	85 years and over	All ages		18 years and over		65 years and over		Under 18 years	65 years and over	
			Female	Males per 100 females	Total	Female	Total	Female			
35,350	14,877	4,711	340,603	108.5	522,853	249,631	54,938	28,132	26.4	7.7	Alaska
BOROUGH AND CENSUS AREA											
108	40	7	1,048	199.7	2,770	872	155	60	11.8	4.9	Aleutians East Borough
157	31	5	1,838	202.6	4,746	1,452	193	75	14.7	3.5	Aleutians West Census Area
13,309	5,868	1,962	143,617	103.2	216,040	106,706	21,139	11,472	26.0	7.2	Anchorage Municipality
664	308	69	8,115	109.6	10,795	5,111	1,041	527	36.5	6.1	Bethel Census Area
58	21	4	457	118.2	772	341	83	39	22.6	8.3	Bristol Bay Borough
110	24	3	824	121.6	1,415	623	137	52	22.5	7.5	Denali Borough
236	103	28	2,306	110.2	3,252	1,545	367	171	32.9	7.6	Dillingham Census Area
4,170	1,684	521	46,050	111.9	72,580	33,957	6,375	3,187	25.6	6.5	Fairbanks North Star Borough
216	99	30	1,234	103.2	2,009	983	345	180	19.9	13.8	Haines Borough
207	62	19	985	118.3	1,726	765	288	115	19.7	13.4	Hoonah-Angoon Census Area
1,722	666	247	15,325	104.1	23,939	11,771	2,635	1,411	23.5	8.4	Juneau City and Borough
4,064	1,679	533	26,362	110.2	42,289	19,910	6,276	3,018	23.7	11.3	Kenai Peninsula Borough
837	367	163	6,566	105.3	10,250	4,996	1,367	705	23.9	10.1	Ketchikan Gateway Borough
641	202	72	6,395	112.5	9,698	4,535	915	471	28.6	6.7	Kodiak Island Borough
91	26	10	772	111.3	1,139	525	127	59	30.2	7.8	Lake and Peninsula Borough
4,625	1,918	526	42,955	107.2	63,273	30,539	7,069	3,503	28.9	7.9	Matanuska-Susitna Borough
389	178	36	4,434	114.1	6,233	2,869	603	289	34.3	6.4	Nome Census Area
281	100	21	3,526	167.4	7,179	2,429	402	176	23.9	4.3	North Slope Borough
264	155	36	3,494	115.3	4,868	2,174	455	240	35.3	6.0	Northwest Arctic Borough
281	118	39	1,833	108.1	2,924	1,398	438	195	23.4	11.5	Petersburg Census Area
400	134	25	2,489	123.3	4,135	1,830	559	228	25.6	10.1	Prince of Wales-Hyder Census Area
576	295	137	4,400	101.8	6,791	3,415	1,008	567	23.5	11.4	Sitka City and Borough
63	19	6	468	106.8	816	392	88	50	15.7	9.1	Skagway Municipality
462	164	38	3,112	125.9	5,180	2,234	664	298	26.3	9.4	Southeast Fairbanks Census Area
551	186	61	4,493	114.5	7,288	3,321	798	374	24.4	8.3	Valdez-Cordova Census Area
244	119	41	3,515	112.2	4,358	2,044	404	215	41.6	5.4	Wade Hampton Census Area
233	108	33	1,127	110.2	1,849	873	374	180	22.0	15.8	Wrangell City and Borough
43	16	5	302	119.2	500	218	64	36	24.5	9.7	Yakutat City and Borough
348	187	34	2,561	118.2	4,036	1,803	569	239	27.8	10.2	Yukon-Koyukuk Census Area
PLACE											
18	0	0	127	156.7	291	111	18	4	10.7	5.5	Adak city, Aleutians West Census Area
4	1	0	36	97.2	42	19	5	2	40.8	7.0	Akiak city, Kodiak Island Borough
22	16	2	323	94.1	388	192	40	22	38.1	6.4	Akiachak CDP, Bethel Census Area
10	10	0	177	95.5	216	109	20	14	37.6	5.8	Akiak city, Bethel Census Area
30	3	1	237	333.3	1,010	228	34	10	1.7	3.3	Akutan city, Aleutians East Borough
27	15	5	334	102.7	378	189	47	24	44.2	6.9	Alakanuk city, Wade Hampton Census Area
4	0	0	22	68.2	22	11	4	1	40.5	10.8	Alatna CDP, Yukon-Koyukuk Census Area
0	0	0	11	200.0	23	7	0	0	30.3	0.0	Alcan Border CDP, Southeast Fairbanks Census Area
13	3	2	91	140.7	158	64	18	6	27.9	8.2	Aleknagik city, Dillingham Census Area
2	0	0	17	117.6	18	10	2	1	51.4	5.4	Aleneva CDP, Kodiak Island Borough
4	4	0	39	169.2	75	28	8	2	28.6	7.6	Allakaket city, Yukon-Koyukuk Census Area
13	6	3	127	103.1	164	82	22	11	36.4	8.5	Ambler city, Northwest Arctic Borough
11	3	0	144	125.0	218	101	14	7	32.7	4.3	Anaktuvuk Pass city, North Slope Borough
13,309	5,868	1,962	143,617	103.2	216,040	106,706	21,139	11,472	26.0	7.2	Anchorage municipality, Anchorage Municipality
189	70	12	905	113.3	1,535	723	271	113	20.5	14.0	Anchor Point CDP, Kenai Peninsula Borough
17	4	1	102	141.2	192	74	22	6	22.0	8.9	Anderson city, Denali Borough
37	8	5	195	135.4	350	134	50	17	23.7	10.9	Angoon city, Hoonah-Angoon Census Area
21	11	1	239	109.6	336	159	33	17	32.9	6.6	Aniak city, Bethel Census Area
2	3	0	39	117.9	55	27	5	2	35.3	5.9	Anvik city, Yukon-Koyukuk Census Area
9	2	0	66	130.3	109	45	11	5	28.3	7.2	Arctic Village CDP, Yukon-Koyukuk Census Area
3	1	1	25	144.0	46	18	5	1	24.6	8.2	Atka city, Aleutians West Census Area
13	4	2	145	91.0	178	91	19	9	35.7	6.9	Atmautluak CDP, Bethel Census Area
10	5	0	98	137.8	142	65	15	9	39.1	6.4	Atkasuk city, North Slope Borough
0	0	0	0	(X)	21	0	0	0	0.0	0.0	Attu Station CDP, Aleutians West Census Area
764	200	53	9,283	109.9	13,744	6,518	1,017	445	29.5	5.2	Badger CDP, Fairbanks North Star Borough
135	49	14	2,048	105.7	2,827	1,360	198	95	32.9	4.7	Barrow city, North Slope Borough
72	35	3	905	116.1	1,528	686	110	50	21.9	5.6	Bear Creek CDP, Kenai Peninsula Borough
3	3	0	41	104.9	62	28	6	3	26.2	7.1	Beaver CDP, Yukon-Koyukuk Census Area
6	0	0	6	233.3	18	4	6	2	10.0	30.0	Beluga CDP, Kenai Peninsula Borough
182	74	20	2,923	108.0	4,093	1,960	276	146	32.7	4.5	Bethel city, Bethel Census Area
1	0	0	5	140.0	12	5	1	1	0.0	8.3	Bettles city, Yukon-Koyukuk Census Area
36	13	5	279	111.8	431	206	54	23	27.1	9.1	Big Delta CDP, Southeast Fairbanks Census Area
262	91	23	1,588	111.0	2,560	1,201	376	176	23.6	11.2	Big Lake CDP, Matanuska-Susitna Borough

Table 2.
Age and Sex: 2010—Con.

[For information on confidentiality protection, nonsampling error, and definitions, see Selected Appendixes at <www.census.gov/prod/cen2010/cph-1-a.pdf>]

State Borough and Census Area Place	Total population	Median age	Age								
			Under 5 years	5 to 17 years	18 to 20 years	21 to 24 years	25 to 34 years	35 to 44 years	45 to 54 years	55 to 59 years	60 to 64 years
PLACE—Con.											
Birch Creek CDP, Yukon-Koyukuk Census Area.....	33	34.5	2	1	2	1	11	4	5	4	2
Brevig Mission city, Nome Census Area.....	388	20.8	55	110	31	21	57	31	45	16	7
Buckland city, Northwest Arctic Borough.....	416	19.9	42	138	36	33	52	49	33	12	4
Buffalo Soapstone CDP, Matanuska-Susitna Borough.....	855	37.6	57	195	26	28	95	117	155	68	50
Butte CDP, Matanuska-Susitna Borough.....	3,246	40.6	217	633	102	126	336	416	630	253	174
Cantwell CDP, Denali Borough.....	219	42.7	12	34	8	3	24	37	41	16	14
Central CDP, Yukon-Koyukuk Census Area. Chalkyitsik CDP, Yukon-Koyukuk Census Area.....	96	52.4	2	13	2	0	6	7	26	6	15
Chase CDP, Matanuska-Susitna Borough...	69	27.5	5	19	5	4	5	12	8	4	0
Chefornak city, Bethel Census Area.....	34	52.0	0	2	1	0	4	4	11	7	3
Chena Ridge CDP, Fairbanks North Star Borough.....	418	23.6	42	119	26	32	50	49	40	22	10
Chenega CDP, Valdez-Cordova Census Area.....	5,791	36.9	370	989	217	286	877	862	1,030	486	333
Chevak city, Wade Hampton Census Area..	76	35.0	8	17	1	5	7	12	6	8	3
Chickaloon CDP, Matanuska-Susitna Borough.....	938	21.2	122	284	58	86	112	95	100	31	24
Chicken CDP, Southeast Fairbanks Census Area.....	272	48.8	18	31	7	7	26	34	46	43	28
Chignik city, Lake and Peninsula Borough...	7	53.5	0	0	0	0	1	1	2	2	1
Chignik Lagoon CDP, Lake and Peninsula Borough.....	91	45.3	3	18	2	3	9	10	23	12	3
Chignik Lake CDP, Lake and Peninsula Borough.....	78	36.0	5	18	1	1	12	10	13	7	4
Chiniak CDP, Kodiak Island Borough.....	73	32.5	2	18	8	3	7	8	11	3	5
Chisana CDP, Valdez-Cordova Census Area.....	47	52.2	3	5	2	0	7	4	7	11	4
Chistochina CDP, Valdez-Cordova Census Area.....	0	0.0	0	0	0	0	0	0	0	0	0
Chitina CDP, Valdez-Cordova Census Area	93	43.5	3	17	3	5	8	13	17	3	8
Chuathbaluk city, Bethel Census Area.....	126	28.0	19	29	5	7	14	10	16	7	13
Circle CDP, Yukon-Koyukuk Census Area...	118	24.0	14	30	7	9	14	15	14	3	4
Clam Gulch CDP, Kenai Peninsula Borough	104	31.7	12	17	7	8	11	6	18	6	6
Clark's Point city, Dillingham Census Area...	176	51.7	4	25	5	2	6	26	40	28	16
Coffman Cove city, Prince of Wales-Hyder Census Area.....	62	35.0	3	16	3	3	6	3	13	10	1
Cohoe CDP, Kenai Peninsula Borough.....	176	50.0	8	21	4	6	11	20	42	23	17
Cold Bay city, Aleutians East Borough.....	1,364	46.3	69	199	57	47	115	175	274	154	117
Coldfoot CDP, Yukon-Koyukuk Census Area.....	108	44.8	7	14	3	4	12	15	35	11	6
College CDP, Fairbanks North Star Borough	10	43.0	0	2	0	0	1	3	3	0	0
Cooper Landing CDP, Kenai Peninsula Borough.....	12,964	30.1	781	1,993	1,125	1,359	2,023	1,506	1,745	854	661
Copper Center CDP, Valdez-Cordova Census Area.....	289	55.6	10	13	5	3	28	24	59	29	33
Cordova city, Valdez-Cordova Census Area	328	35.3	22	80	12	14	34	45	64	23	12
Covenant Life CDP, Haines Borough.....	2,239	42.2	128	394	86	79	243	270	482	197	143
Craig city, Prince of Wales-Hyder Census Area.....	86	42.3	2	15	4	2	4	18	10	7	10
Crooked Creek CDP, Bethel Census Area...	1,201	36.4	105	234	34	63	146	166	209	88	71
Crown Point CDP, Kenai Peninsula Borough.....	105	28.5	6	28	9	6	8	10	19	7	4
Deering city, Northwest Arctic Borough.....	74	36.0	1	16	1	2	16	9	15	7	3
Delta Junction city, Southeast Fairbanks Census Area.....	122	30.0	9	27	8	10	11	17	17	6	7
Deltana CDP, Southeast Fairbanks Census Area.....	958	32.4	74	198	32	54	146	116	151	56	48
Diamond Ridge CDP, Kenai Peninsula Borough.....	2,251	34.8	168	494	107	90	270	286	348	163	123
Dillingham city, Dillingham Census Area.....	1,156	45.6	56	203	24	31	105	144	261	135	90
Diomedede city, Nome Census Area.....	2,329	32.8	199	483	119	122	291	249	388	180	120
Dot Lake CDP, Southeast Fairbanks Census Area.....	115	25.3	14	33	3	7	16	20	7	4	3
Dot Lake Village CDP, Southeast Fairbanks Census Area.....	13	48.5	0	3	0	0	0	3	2	5	0
Dry Creek CDP, Southeast Fairbanks Census Area.....	62	28.0	2	25	0	1	10	6	11	1	2
Eagle city, Southeast Fairbanks Census Area.....	94	37.3	5	28	8	1	4	11	13	4	4
Eagle Village CDP, Southeast Fairbanks Census Area.....	86	55.5	1	15	2	2	1	6	15	14	13
Edna Bay CDP, Prince of Wales-Hyder Census Area.....	67	46.5	3	12	3	4	5	5	19	7	3
	42	53.0	1	2	1	3	2	3	12	7	5

Table 2.
Age and Sex: 2010—Con.

[For information on confidentiality protection, nonsampling error, and definitions, see Selected Appendixes at <www.census.gov/prod/cen2010/cph-1-a.pdf>]

Age—Con			Age and sex						Percent of total population		State Borough and Census Area Place
65 to 74 years	75 to 84 years	85 years and over	All ages		18 years and over		65 years and over		Under 18 years	65 years and over	
			Female	Males per 100 females	Total	Female	Total	Female			
											PLACE—Con.
1	0	0	15	120.0	30	12	1	1	9.1	3.0	Birch Creek CDP, Yukon-Koyukuk Census Area
9	5	1	187	107.5	223	108	15	7	42.5	3.9	Brevig Mission city, Nome Census Area
10	4	3	183	127.3	236	102	17	11	43.3	4.1	Buckland city, Northwest Arctic Borough
50	13	1	409	109.0	603	288	64	24	29.5	7.5	Buffalo Soapstone CDP, Matanuska-Susitna Borough
237	102	20	1,599	103.0	2,396	1,167	359	168	26.2	11.1	Butte CDP, Matanuska-Susitna Borough
23	7	0	91	140.7	173	73	30	12	21.0	13.7	Cantwell CDP, Denali Borough
18	1	0	45	113.3	81	36	19	4	15.6	19.8	Central CDP, Yukon-Koyukuk Census Area
2	4	1	34	102.9	45	21	7	4	34.8	10.1	Chalkyitsik CDP, Yukon-Koyukuk Census Area
1	0	1	12	183.3	32	11	2	0	5.9	5.9	Chase CDP, Matanuska-Susitna Borough
22	4	2	208	101.0	257	127	28	15	38.5	6.7	Cheformak city, Bethel Census Area
246	81	14	2,734	111.8	4,432	2,082	341	162	23.5	5.9	Chena Ridge CDP, Fairbanks North Star Borough
8	0	1	37	105.4	51	23	9	1	32.9	11.8	Chenega CDP, Valdez-Cordova Census Area
14	10	2	430	118.1	532	223	26	16	43.3	2.8	Chevak city, Wade Hampton Census Area
27	4	1	130	109.2	223	105	32	14	18.0	11.8	Chickaloon CDP, Matanuska-Susitna Borough
0	0	0	3	133.3	7	3	0	0	0.0	0.0	Chicken CDP, Southeast Fairbanks Census Area
4	3	1	40	127.5	70	30	8	2	23.1	8.8	Chignik city, Lake and Peninsula Borough
2	4	1	38	105.3	55	25	7	3	29.5	9.0	Chignik Lagoon CDP, Lake and Peninsula Borough
6	1	1	32	128.1	53	26	8	4	27.4	11.0	Chignik Lake CDP, Lake and Peninsula Borough
4	0	0	21	123.8	39	17	4	1	17.0	8.5	Chiniak CDP, Kodiak Island Borough
0	0	0	0	(X)	0	0	0	0	(X)	(X)	Chisana CDP, Valdez-Cordova Census Area
9	7	0	45	106.7	73	35	16	9	21.5	17.2	Chistochina CDP, Valdez-Cordova Census Area
4	1	1	65	93.8	78	37	6	1	38.1	4.8	Chitina CDP, Valdez-Cordova Census Area
4	4	0	61	93.4	74	36	8	6	37.3	6.8	Chuathbaluk city, Bethel Census Area
10	3	0	54	92.6	75	33	13	2	27.9	12.5	Circle CDP, Yukon-Koyukuk Census Area
15	7	2	79	122.8	147	61	24	10	16.5	13.6	Clam Gulch CDP, Kenai Peninsula Borough
0	4	0	31	100.0	43	19	4	3	30.6	6.5	Clark's Point city, Dillingham Census Area
21	3	0	71	147.9	147	61	24	8	16.5	13.6	Coffman Cove city, Prince of Wales-Hyder Census Area
104	45	8	628	117.2	1,096	495	157	59	19.6	11.5	Cohoe CDP, Kenai Peninsula Borough
1	0	0	42	157.1	87	38	1	1	19.4	0.9	Cold Bay city, Aleutians East Borough
0	1	0	4	150.0	8	3	1	1	20.0	10.0	Coldfoot CDP, Yukon-Koyukuk Census Area
601	269	47	6,180	109.8	10,190	4,840	917	462	21.4	7.1	College CDP, Fairbanks North Star Borough
50	27	8	134	115.7	266	121	85	41	8.0	29.4	Cooper Landing CDP, Kenai Peninsula Borough
11	8	3	158	107.6	226	102	22	14	31.1	6.7	Copper Center CDP, Valdez-Cordova Census Area
148	53	16	1,040	115.3	1,717	793	217	104	23.3	9.7	Cordova city, Valdez-Cordova Census Area
8	3	3	44	95.5	69	31	14	10	19.8	16.3	Covenant Life CDP, Haines Borough
66	15	4	540	122.4	862	399	85	33	28.2	7.1	Craig city, Prince of Wales-Hyder Census Area
3	2	3	47	123.4	71	31	8	4	32.4	7.6	Crooked Creek CDP, Bethel Census Area
2	1	1	35	111.4	57	27	4	2	23.0	5.4	Crown Point CDP, Kenai Peninsula Borough
8	2	0	55	121.8	86	37	10	5	29.5	8.2	Deering city, Northwest Arctic Borough
56	26	1	432	121.8	686	314	83	40	28.4	8.7	Delta Junction city, Southeast Fairbanks Census Area
139	55	8	1,059	112.6	1,589	755	202	97	29.4	9.0	Deltana CDP, Southeast Fairbanks Census Area
83	20	4	554	108.7	897	439	107	43	22.4	9.3	Diamond Ridge CDP, Kenai Peninsula Borough
125	43	10	1,127	106.7	1,647	803	178	81	29.3	7.6	Dillingham city, Dillingham Census Area
5	3	0	54	113.0	68	24	8	3	40.9	7.0	Diomedee city, Nome Census Area
0	0	0	4	225.0	10	3	0	0	23.1	0.0	Dot Lake CDP, Southeast Fairbanks Census Area
3	1	0	28	121.4	35	16	4	1	43.5	6.5	Dot Lake Village CDP, Southeast Fairbanks Census Area
7	8	1	52	80.8	61	32	16	11	35.1	17.0	Dry Creek CDP, Southeast Fairbanks Census Area
14	2	1	41	109.8	70	32	17	5	18.6	19.8	Eagle city, Southeast Fairbanks Census Area
6	0	0	29	131.0	52	21	6	3	22.4	9.0	Eagle Village CDP, Southeast Fairbanks Census Area
5	1	0	16	162.5	39	16	6	3	7.1	14.3	Edna Bay CDP, Prince of Wales-Hyder Census Area

Table 2.
Age and Sex: 2010—Con.

[For information on confidentiality protection, nonsampling error, and definitions, see Selected Appendixes at <www.census.gov/prod/cen2010/cph-1-a.pdf>]

State Borough and Census Area Place	Total population	Median age	Age								
			Under 5 years	5 to 17 years	18 to 20 years	21 to 24 years	25 to 34 years	35 to 44 years	45 to 54 years	55 to 59 years	60 to 64 years
PLACE—Con.											
Eek city, Bethel Census Area.....	296	27.5	31	73	25	13	30	34	37	13	16
Egegik city, Lake and Peninsula Borough....	109	47.3	5	11	5	1	13	12	36	7	3
Eielson AFB CDP, Fairbanks North Star Borough.....	2,647	21.6	391	590	255	426	616	306	48	4	8
Ekwok city, Dillingham Census Area.....	115	27.3	10	30	8	7	9	10	25	5	1
Elfin Cove CDP, Hoonah-Angoon Census Area.....	20	55.0	1	1	1	0	0	2	5	3	2
Elim city, Nome Census Area.....	330	23.8	52	77	19	25	57	24	35	19	9
Emmonak city, Wade Hampton Census Area.....	762	24.4	68	216	54	51	85	92	88	33	20
Ester CDP, Fairbanks North Star Borough....	2,422	35.5	137	318	89	200	441	365	387	173	142
Eureka Roadhouse CDP, Matanuska-Susitna Borough.....	29	53.3	0	5	2	0	2	1	6	3	2
Evansville CDP, Yukon-Koyukuk Census Area.....	15	51.3	0	1	0	1	2	1	5	3	0
Excursion Inlet CDP, Haines Borough.....	12	36.5	0	3	0	0	2	3	3	0	1
Fairbanks city, Fairbanks North Star Borough.....	31,535	27.9	3,042	5,150	1,600	3,653	6,035	3,517	3,438	1,621	1,185
False Pass city, Aleutians East Borough.....	35	32.8	5	5	1	1	10	1	3	2	3
Farmers Loop CDP, Fairbanks North Star Borough.....	4,853	36.6	332	809	165	286	723	668	759	400	309
Farm Loop CDP, Matanuska-Susitna Borough.....	1,028	40.3	53	218	49	52	77	135	194	100	56
Ferry CDP, Denali Borough.....	33	46.5	3	5	0	1	3	4	9	5	0
Fishhook CDP, Matanuska-Susitna Borough	4,679	34.3	363	1,073	152	180	621	706	782	319	200
Flat CDP, Yukon-Koyukuk Census Area.....	0	0.0	0	0	0	0	0	0	0	0	0
Fort Greely CDP, Southeast Fairbanks Census Area.....	539	31.9	39	107	12	38	93	85	71	38	33
Fort Yukon city, Yukon-Koyukuk Census Area.....	583	33.7	50	117	28	29	82	63	94	35	38
Four Mile Road CDP, Yukon-Koyukuk Census Area.....	43	38.8	8	6	1	1	4	3	9	6	3
Fox CDP, Fairbanks North Star Borough.....	417	41.3	18	58	22	20	70	39	95	32	23
Fox River CDP, Kenai Peninsula Borough....	685	19.2	76	248	49	48	97	61	43	27	13
Fritz Creek CDP, Kenai Peninsula Borough.	1,932	42.3	93	344	58	64	201	282	342	217	144
Funny River CDP, Kenai Peninsula Borough	877	52.2	35	109	25	33	65	80	137	96	99
Gakona CDP, Valdez-Cordova Census Area.....	218	40.7	14	43	4	3	25	28	28	32	15
Galena city, Yukon-Koyukuk Census Area...	470	36.8	27	106	12	21	54	71	75	34	21
Gambell city, Nome Census Area.....	681	24.4	82	185	31	50	91	72	71	38	23
Game Creek CDP, Hoonah-Angoon Census Area.....	18	46.5	3	2	0	0	4	0	0	1	3
Gateway CDP, Matanuska-Susitna Borough	5,552	33.8	437	1,267	246	249	658	810	931	415	209
Glacier View CDP, Matanuska-Susitna Borough.....	234	49.2	14	37	4	9	13	28	42	35	17
Glennallen CDP, Valdez-Cordova Census Area.....	483	35.8	32	84	31	34	59	54	76	50	17
Goldstream CDP, Fairbanks North Star Borough.....	3,557	37.2	217	583	100	162	559	605	607	336	191
Golovin city, Nome Census Area.....	156	25.0	17	47	6	8	18	21	18	5	9
Goodnews Bay city, Bethel Census Area.....	243	26.8	34	46	13	19	31	27	39	9	9
Graying city, Yukon-Koyukuk Census Area.	194	23.4	24	47	14	22	21	16	22	8	6
Gulkana CDP, Valdez-Cordova Census Area.....	119	26.3	14	32	5	7	17	7	18	1	7
Gustavus city, Hoonah-Angoon Census Area.....	442	49.1	21	60	6	12	44	46	80	63	54
Haines CDP, Haines Borough.....	1,713	46.2	86	267	35	52	179	197	317	157	150
Haiabut Cove CDP, Kenai Peninsula Borough.....	76	47.5	7	1	3	7	14	4	9	7	13
Happy Valley CDP, Kenai Peninsula Borough.....	593	51.3	25	77	19	24	51	48	106	75	67
Harding-Birch Lakes CDP, Fairbanks North Star Borough.....	299	50.6	19	46	4	10	24	20	60	44	26
Healy CDP, Denali Borough.....	1,021	40.1	72	184	22	27	134	144	203	118	61
Healy Lake CDP, Southeast Fairbanks Census Area.....	13	41.5	1	0	0	1	4	1	3	1	0
Hobart Bay CDP, Hoonah-Angoon Census Area.....	1	60.5	0	0	0	0	0	0	0	0	1
Hollis CDP, Prince of Wales-Hyder Census Area.....	112	37.0	6	19	3	6	18	15	26	9	4
Holy Cross city, Yukon-Koyukuk Census Area.....	178	31.0	13	48	7	13	16	21	20	19	6
Homer city, Kenai Peninsula Borough.....	5,003	44.0	309	789	188	157	557	554	816	489	420
Hoonah city, Hoonah-Angoon Census Area.	760	44.6	43	110	28	31	82	90	144	70	56

Table 2.
Age and Sex: 2010—Con.

[For information on confidentiality protection, nonsampling error, and definitions, see Selected Appendixes at <www.census.gov/prod/cen2010/cph-1-a.pdf>]

Age—Con			Age and sex						Percent of total population		State Borough and Census Area Place
65 to 74 years	75 to 84 years	85 years and over	All ages		18 years and over		65 years and over		Under 18 years	65 years and over	
			Female	Males per 100 females	Total	Female	Total	Female			
16	6	2	139	112.9	192	86	24	10	35.1	8.1	Eek city, Bethel Census Area
15	1	0	30	263.3	93	27	16	4	14.7	14.7	Egegik city, Lake and Peninsula Borough
1	2	0	1,159	128.4	1,666	695	3	2	37.1	0.1	Eielson AFB CDP, Fairbanks North Star Borough
7	3	0	54	113.0	75	36	10	5	34.8	8.7	Ekwok city, Dillingham Census Area
5	0	0	6	233.3	18	5	5	2	10.0	25.0	Elfin Cove CDP, Hoonah-Angoon Census Area
7	4	2	148	123.0	201	88	13	8	39.1	3.9	Elim city, Nome Census Area
39	14	2	333	128.8	478	215	55	26	37.3	7.2	Emmonak city, Wade Hampton Census Area
128	34	8	1,101	120.0	1,967	885	170	76	18.8	7.0	Ester CDP, Fairbanks North Star Borough
3	5	0	9	222.2	24	8	8	2	17.2	27.6	Eureka Roadhouse CDP, Matanuska-Susitna Borough
2	0	0	6	150.0	14	5	2	1	6.7	13.3	Evansville CDP, Yukon-Koyukuk Census Area
0	0	0	6	100.0	9	3	0	0	25.0	0.0	Excursion Inlet CDP, Haines Borough
1,283	713	298	14,744	113.9	23,343	10,775	2,294	1,284	26.0	7.3	Fairbanks city, Fairbanks North Star Borough
3	1	0	16	118.8	25	12	4	2	28.6	11.4	False Pass city, Aleutians East Borough
280	100	22	2,296	111.4	3,712	1,762	402	195	23.5	8.3	Farmers Loop CDP, Fairbanks North Star Borough
67	18	9	517	98.8	757	381	94	41	26.4	9.1	Farm Loop CDP, Matanuska-Susitna Borough
0	3	0	14	135.7	25	8	3	0	24.2	9.1	Ferry CDP, Denali Borough
203	63	17	2,286	104.7	3,243	1,559	283	131	30.7	6.0	Fishhook CDP, Matanuska-Susitna Borough
0	0	0	0	(X)	0	0	0	0	(X)	(X)	Flat CDP, Yukon-Koyukuk Census Area
18	0	5	211	155.5	393	132	23	6	27.1	4.3	Fort Greely CDP, Southeast Fairbanks Census Area
26	15	6	258	126.0	416	180	47	17	28.6	8.1	Fort Yukon city, Yukon-Koyukuk Census Area
1	0	1	20	115.0	29	10	2	0	32.6	4.7	Four Mile Road CDP, Yukon-Koyukuk Census Area
24	15	1	190	119.5	341	151	40	17	18.2	9.6	Fox CDP, Fairbanks North Star Borough
17	4	2	314	118.2	361	170	23	12	47.3	3.4	Fox River CDP, Kenai Peninsula Borough
133	43	11	936	106.4	1,495	700	187	82	22.6	9.7	Fritz Creek CDP, Kenai Peninsula Borough
141	54	3	411	113.4	733	339	198	81	16.4	22.6	Funny River CDP, Kenai Peninsula Borough
20	3	3	104	109.6	161	74	26	12	26.1	11.9	Gakona CDP, Valdez-Cordova Census Area
35	13	1	229	105.2	337	166	49	23	28.3	10.4	Galena city, Yukon-Koyukuk Census Area
21	14	3	323	110.8	414	180	38	17	39.2	5.6	Gambell city, Nome Census Area
2	2	1	9	100.0	13	7	5	2	27.8	27.8	Game Creek CDP, Hoonah-Angoon Census Area
211	100	19	2,740	102.6	3,848	1,903	330	163	30.7	5.9	Gateway CDP, Matanuska-Susitna Borough
22	11	2	111	110.8	183	92	35	19	21.8	15.0	Glacier View CDP, Matanuska-Susitna Borough
37	8	1	238	102.9	367	177	46	22	24.0	9.5	Glennallen CDP, Valdez-Cordova Census Area
139	48	10	1,697	109.6	2,757	1,315	197	93	22.5	5.5	Goldstream CDP, Fairbanks North Star Borough
5	1	1	73	113.7	92	38	7	3	41.0	4.5	Golovin city, Nome Census Area
10	4	2	108	125.0	163	73	16	10	32.9	6.6	Goodnews Bay city, Bethel Census Area
7	6	1	95	104.2	123	57	14	6	36.6	7.2	Graying city, Yukon-Koyukuk Census Area
6	3	2	58	105.2	73	37	11	4	38.7	9.2	Gulkana CDP, Valdez-Cordova Census Area
41	12	3	218	102.8	361	169	56	20	18.3	12.7	Gustavus city, Hoonah-Angoon Census Area
163	85	25	855	100.4	1,360	678	273	146	20.6	15.9	Haines CDP, Haines Borough
6	5	0	35	117.1	68	31	11	4	10.5	14.5	Haiabut Cove CDP, Kenai Peninsula Borough
73	24	4	277	114.1	491	214	101	38	17.2	17.0	Happy Valley CDP, Kenai Peninsula Borough
36	7	3	132	126.5	234	110	46	23	21.7	15.4	Harding-Birch Lakes CDP, Fairbanks North Star Borough
48	7	1	475	114.9	765	350	56	21	25.1	5.5	Healy CDP, Denali Borough
1	0	1	5	160.0	12	4	2	0	7.7	15.4	Healy Lake CDP, Southeast Fairbanks Census Area
0	0	0	0	(X)	1	0	0	0	0.0	0.0	Hobart Bay CDP, Hoonah-Angoon Census Area
5	1	0	51	119.6	87	38	6	2	22.3	5.4	Hollis CDP, Prince of Wales-Hyder Census Area
11	4	0	86	107.0	117	54	15	8	34.3	8.4	Holy Cross city, Yukon-Koyukuk Census Area
423	208	93	2,529	97.8	3,905	1,984	724	382	21.9	14.5	Homer city, Kenai Peninsula Borough
79	22	5	354	114.7	607	280	106	42	20.1	13.9	Hoonah city, Hoonah-Angoon Census Area

Table 2.
Age and Sex: 2010—Con.

[For information on confidentiality protection, nonsampling error, and definitions, see Selected Appendixes at <www.census.gov/prod/cen2010/cph-1-a.pdf>]

State Borough and Census Area Place	Total population	Median age	Age								
			Under 5 years	5 to 17 years	18 to 20 years	21 to 24 years	25 to 34 years	35 to 44 years	45 to 54 years	55 to 59 years	60 to 64 years
PLACE—Con.											
Hooper Bay city, Wade Hampton Census Area.....	1,093	22.1	122	318	74	95	126	91	141	41	29
Hope CDP, Kenai Peninsula Borough.....	192	54.3	9	20	3	2	16	29	19	27	25
Houston city, Matanuska-Susitna Borough.....	1,912	35.4	157	370	71	107	241	252	343	120	87
Hughes city, Yukon-Koyukuk Census Area.....	77	32.8	7	9	3	8	12	7	9	5	7
Huslia city, Yukon-Koyukuk Census Area.....	275	25.8	36	73	13	14	37	24	24	15	11
Hydaburg city, Prince of Wales-Hyder Census Area.....	376	32.0	42	69	19	17	55	42	48	31	12
Hyder CDP, Prince of Wales-Hyder Census Area.....	87	54.8	2	8	3	1	4	7	19	15	10
Igiugig CDP, Lake and Peninsula Borough.....	50	22.0	5	14	5	5	3	6	6	2	1
Iliamna CDP, Lake and Peninsula Borough.....	109	29.9	12	21	4	6	17	13	16	6	6
Ivanof Bay CDP, Lake and Peninsula Borough.....	7	57.3	0	2	0	1	0	0	0	2	2
Juneau city and borough, Juneau City and Borough.....	31,275	38.1	1,982	5,354	1,204	1,571	4,327	4,326	5,441	2,575	1,860
Kachemak city, Kenai Peninsula Borough.....	472	54.2	20	47	8	6	50	36	80	85	67
Kake city, Petersburg Census Area.....	557	41.6	35	96	25	27	47	81	94	39	50
Kaktovik city, North Slope Borough.....	239	30.5	14	58	17	15	23	33	36	18	6
Kalifornsky CDP, Kenai Peninsula Borough.....	7,850	37.8	546	1,566	284	327	910	1,067	1,346	669	417
Kaltag city, Yukon-Koyukuk Census Area.....	190	31.5	20	33	10	7	32	25	26	11	9
Karluk CDP, Kodiak Island Borough.....	37	18.8	1	16	3	1	3	7	1	3	1
Kasaan city, Prince of Wales-Hyder Census Area.....	49	46.8	1	8	5	3	1	5	10	9	1
Kasigluk CDP, Bethel Census Area.....	569	21.8	84	161	32	41	71	49	60	19	14
Kasilof CDP, Kenai Peninsula Borough.....	549	44.5	28	88	23	27	47	67	112	49	37
Kenai city, Kenai Peninsula Borough.....	7,100	34.7	566	1,405	317	383	900	913	1,094	482	345
Kenny Lake CDP, Valdez-Cordova Census Area.....	355	44.5	17	73	14	11	26	40	78	20	29
Ketchikan city, Ketchikan Gateway Borough.....	8,050	36.7	570	1,357	315	440	1,186	959	1,314	574	476
Kiana city, Northwest Arctic Borough.....	361	26.9	35	107	13	19	50	34	39	17	11
King Cove city, Aleutians East Borough.....	938	41.2	53	98	27	53	165	143	218	77	47
King Salmon CDP, Bristol Bay Borough.....	374	39.1	16	68	9	13	52	54	74	36	25
Kipnuk CDP, Bethel Census Area.....	639	21.9	80	192	37	35	68	73	65	31	15
Kivalina city, Northwest Arctic Borough.....	374	21.3	60	91	34	29	44	34	33	16	13
Klawock city, Prince of Wales-Hyder Census Area.....	755	41.4	47	152	19	29	71	95	121	66	53
Klukwan CDP, Hoonah-Angoon Census Area.....	95	44.5	3	11	0	3	20	11	9	14	11
Knik-Fairview CDP, Matanuska-Susitna Borough.....	14,923	31.2	1,450	3,388	495	681	2,298	2,039	2,182	885	643
Knik River CDP, Matanuska-Susitna Borough.....	744	40.5	43	131	34	25	83	104	171	76	29
Kobuk city, Northwest Arctic Borough.....	151	20.6	23	37	19	9	17	14	14	4	8
Kodiak city, Kodiak Island Borough.....	6,130	35.1	480	1,176	268	335	795	800	971	431	321
Kodiak Station CDP, Kodiak Island Borough.....	1,301	23.1	212	301	61	140	377	168	35	3	2
Kokhanok CDP, Lake and Peninsula Borough.....	170	27.0	19	31	14	14	27	16	25	7	5
Koliganek CDP, Dillingham Census Area.....	209	21.3	24	64	15	12	18	16	30	15	4
Kongiganak CDP, Bethel Census Area.....	439	23.9	53	123	21	34	55	44	53	22	5
Kotlik city, Wade Hampton Census Area.....	577	21.7	87	152	43	46	58	61	67	18	16
Kotzebue city, Northwest Arctic Borough.....	3,201	27.2	332	704	192	251	451	372	410	158	122
Koyuk city, Nome Census Area.....	332	21.4	45	99	19	30	31	37	31	14	9
Koyukuk city, Yukon-Koyukuk Census Area.....	96	31.5	11	16	4	9	10	7	20	7	2
Kupreanof city, Petersburg Census Area.....	27	55.5	0	4	0	0	1	2	6	5	4
Kwethluk city, Bethel Census Area.....	721	23.4	86	201	45	47	98	66	78	30	27
Kwigillingok CDP, Bethel Census Area.....	321	26.9	29	86	17	20	32	33	44	22	9
Lake Louise CDP, Matanuska-Susitna Borough.....	46	60.0	0	7	1	0	0	3	5	7	10
Lake Minchumina CDP, Yukon-Koyukuk Census Area.....	13	50.8	0	2	0	0	0	0	6	2	0
Lakes CDP, Matanuska-Susitna Borough.....	8,364	36.4	518	1,913	329	323	930	1,198	1,367	668	475
Larsen Bay city, Kodiak Island Borough.....	87	43.5	3	17	3	3	8	11	12	8	9
Lazy Mountain CDP, Matanuska-Susitna Borough.....	1,479	38.3	100	327	59	50	155	162	255	141	83
Levelock CDP, Lake and Peninsula Borough.....	69	32.5	6	15	5	5	5	13	14	1	3
Lime Village CDP, Bethel Census Area.....	29	38.5	3	2	5	3	1	3	5	3	3
Livengood CDP, Yukon-Koyukuk Census Area.....	13	50.8	0	0	1	0	0	4	4	1	1
Loring CDP, Ketchikan Gateway Borough.....	4	38.5	0	0	1	0	1	0	1	0	0
Lowell Point CDP, Kenai Peninsula Borough.....	80	45.7	0	5	1	4	17	11	12	15	6
Lower Kalskag city, Bethel Census Area.....	282	25.8	33	69	14	20	47	23	32	18	11
Lutak CDP, Haines Borough.....	49	55.4	3	4	0	0	7	1	8	15	5

Table 2.
Age and Sex: 2010—Con.

[For information on confidentiality protection, nonsampling error, and definitions, see Selected Appendixes at <www.census.gov/prod/cen2010/cph-1-a.pdf>]

Age—Con			Age and sex						Percent of total population		State Borough and Census Area Place
65 to 74 years	75 to 84 years	85 years and over	All ages		18 years and over		65 years and over		Under 18 years	65 years and over	
			Female	Males per 100 females	Total	Female	Total	Female			
											PLACE—Con.
34	11	11	530	106.2	653	312	56	32	40.3	5.1	Hooper Bay city, Wade Hampton Census Area
21	15	6	91	111.0	163	75	42	18	15.1	21.9	Hope CDP, Kenai Peninsula Borough
122	36	6	889	115.1	1,385	644	164	82	27.6	8.6	Houston city, Matanuska-Susitna Borough
4	4	2	39	97.4	61	30	10	6	20.8	13.0	Hughes city, Yukon-Koyukuk Census Area
14	12	2	139	97.8	166	87	28	11	39.6	10.2	Huslia city, Yukon-Koyukuk Census Area
28	11	2	164	129.3	265	120	41	12	29.5	10.9	Hydaburg city, Prince of Wales-Hyder Census Area
14	3	1	36	141.7	77	34	18	9	11.5	20.7	Hyder CDP, Prince of Wales-Hyder Census Area
1	2	0	26	92.3	31	17	3	1	38.0	6.0	Igiugig CDP, Lake and Peninsula Borough
5	2	1	58	87.9	76	35	8	4	30.3	7.3	Iliamna CDP, Lake and Peninsula Borough
0	0	0	3	133.3	5	2	0	0	28.6	0.0	Ivanof Bay CDP, Lake and Peninsula Borough
1,722	666	247	15,325	104.1	23,939	11,771	2,635	1,411	23.5	8.4	Juneau city and borough, Juneau City and Borough
47	22	4	246	91.9	405	212	73	33	14.2	15.5	Kachemak city, Kenai Peninsula Borough
42	19	2	255	118.4	426	192	63	32	23.5	11.3	Kake city, Petersburg Census Area
11	6	2	114	109.6	167	77	19	10	30.1	7.9	Kaktovik city, North Slope Borough
488	180	50	3,788	107.2	5,738	2,768	718	335	26.9	9.1	Kalifornsky CDP, Kenai Peninsula Borough
6	8	3	74	156.8	137	57	17	7	27.9	8.9	Kaltag city, Yukon-Koyukuk Census Area
1	0	0	16	131.3	20	11	1	1	45.9	2.7	Karluk CDP, Kodiak Island Borough
5	1	0	20	145.0	40	15	6	4	18.4	12.2	Kasaan city, Prince of Wales-Hyder Census Area
25	8	5	267	113.1	324	155	38	18	43.1	6.7	Kasigluk CDP, Bethel Census Area
42	25	4	257	113.6	433	199	71	33	21.1	12.9	Kasilof CDP, Kenai Peninsula Borough
456	185	54	3,577	98.5	5,129	2,608	695	363	27.8	9.8	Kenai city, Kenai Peninsula Borough
31	11	5	169	110.1	265	124	47	20	25.4	13.2	Kenny Lake CDP, Valdez-Cordova Census Area
486	259	114	3,964	103.1	6,123	3,023	859	466	23.9	10.7	Ketchikan city, Ketchikan Gateway Borough
22	9	5	169	113.6	219	99	36	15	39.3	10.0	Kiana city, Northwest Arctic Borough
37	19	1	361	159.8	787	284	57	25	16.1	6.1	King Cove city, Aleutians East Borough
21	4	2	164	128.0	290	125	27	11	22.5	7.2	King Salmon CDP, Bristol Bay Borough
26	17	0	306	108.8	367	171	43	24	42.6	6.7	Kipnuk CDP, Bethel Census Area
15	5	0	196	90.8	223	116	20	9	40.4	5.3	Kivalina city, Northwest Arctic Borough
65	32	5	359	110.3	556	256	102	51	26.4	13.5	Klawock city, Prince of Wales-Hyder Census Area
9	3	1	44	115.9	81	35	13	6	14.7	13.7	Klukwan CDP, Hoonah-Angoon Census Area
595	211	56	7,216	106.8	10,085	4,899	862	408	32.4	5.8	Knik-Fairview CDP, Matanuska-Susitna Borough
32	9	7	346	115.0	570	261	48	22	23.4	6.5	Knik River CDP, Matanuska-Susitna Borough
5	0	1	75	101.3	91	44	6	4	39.7	4.0	Kobuk city, Northwest Arctic Borough
369	132	52	2,909	110.7	4,474	2,095	553	299	27.0	9.0	Kodiak city, Kodiak Island Borough
2	0	0	603	115.8	788	355	2	1	39.4	0.2	Kodiak Station CDP, Kodiak Island Borough
10	1	1	90	88.9	120	62	12	10	29.4	7.0	Kokhanok CDP, Lake and Peninsula Borough
5	4	2	100	109.0	121	59	11	8	42.1	5.1	Koliganek CDP, Dillingham Census Area
21	8	0	202	117.3	263	119	29	13	40.1	6.6	Kongiganak CDP, Bethel Census Area
18	10	1	270	113.7	338	154	29	15	41.4	5.0	Kotlik city, Wade Hampton Census Area
120	73	16	1,570	103.9	2,165	1,043	209	113	32.4	6.5	Kotzebue city, Northwest Arctic Borough
10	7	0	149	122.8	188	83	17	8	43.4	5.1	Koyuk city, Nome Census Area
7	3	0	47	104.3	69	34	10	6	28.1	10.4	Koyukuk city, Yukon-Koyukuk Census Area
4	1	0	11	145.5	23	10	5	1	14.8	18.5	Kupreanof city, Petersburg Census Area
24	16	3	345	109.0	434	207	43	22	39.8	6.0	Kwethluk city, Bethel Census Area
15	11	3	152	111.2	206	95	29	13	35.8	9.0	Kwigillingok CDP, Bethel Census Area
9	2	2	14	228.6	39	14	13	4	15.2	28.3	Lake Louise CDP, Matanuska-Susitna Borough
2	1	0	7	85.7	11	7	3	2	15.4	23.1	Lake Minchumina CDP, Yukon-Koyukuk Census Area
434	168	41	4,088	104.6	5,933	2,926	643	324	29.1	7.7	Lakes CDP, Matanuska-Susitna Borough
8	2	3	39	123.1	67	32	13	7	23.0	14.9	Larsen Bay city, Kodiak Island Borough
99	36	12	721	105.1	1,052	516	147	69	28.9	9.9	Lazy Mountain CDP, Matanuska-Susitna Borough
2	0	0	31	122.6	48	20	2	1	30.4	2.9	Levelock CDP, Lake and Peninsula Borough
0	1	0	16	81.3	24	12	1	1	17.2	3.4	Lime Village CDP, Bethel Census Area
2	0	0	6	116.7	13	6	2	2	0.0	15.4	Livengood CDP, Yukon-Koyukuk Census Area
1	0	0	2	100.0	4	2	1	1	0.0	25.0	Loring CDP, Ketchikan Gateway Borough
5	3	1	21	281.0	75	21	9	2	6.3	11.3	Lowell Point CDP, Kenai Peninsula Borough
11	2	2	145	94.5	180	86	15	7	36.2	5.3	Lower Kalskag city, Bethel Census Area
6	0	0	20	145.0	42	17	6	2	14.3	12.2	Lutak CDP, Haines Borough

Table 2.
Age and Sex: 2010—Con.

[For information on confidentiality protection, nonsampling error, and definitions, see Selected Appendixes at <www.census.gov/prod/cen2010/cph-1-a.pdf>]

State Borough and Census Area Place	Total population	Median age	Age								
			Under 5 years	5 to 17 years	18 to 20 years	21 to 24 years	25 to 34 years	35 to 44 years	45 to 54 years	55 to 59 years	60 to 64 years
PLACE—Con.											
McCarthy CDP, Valdez-Cordova Census Area.....	28	48.0	1	1	0	1	5	6	1	5	5
McGrath city, Yukon-Koyukuk Census Area.....	346	39.8	23	61	19	15	35	40	61	31	26
McKinley Park CDP, Denali Borough.....	185	44.3	7	14	1	3	32	37	34	31	14
Manley Hot Springs CDP, Yukon-Koyukuk Census Area.....	89	49.5	4	18	2	2	7	8	15	12	7
Manokotak city, Dillingham Census Area.....	442	26.4	38	107	31	34	56	52	59	15	10
Marshall city, Wade Hampton Census Area.....	414	21.3	61	124	20	25	60	43	38	15	11
Meadow Lakes CDP, Matanuska-Susitna Borough.....	7,570	34.6	622	1,573	305	343	980	1,050	1,268	547	373
Mekoryuk city, Bethel Census Area.....	191	40.5	15	31	14	7	19	20	39	15	4
Mendeltna CDP, Valdez-Cordova Census Area.....	39	54.8	1	1	1	2	2	3	10	11	7
Mentasta Lake CDP, Valdez-Cordova Census Area.....	112	34.0	12	19	3	6	18	10	14	9	7
Mertarvik CDP, Bethel Census Area.....	0	0.0	0	0	0	0	0	0	0	0	0
Metlakatla CDP, Prince of Wales-Hyder Census Area.....	1,405	35.7	123	275	51	60	181	187	201	112	82
Minto CDP, Yukon-Koyukuk Census Area.....	210	29.6	22	39	10	17	33	17	25	16	11
Moose Creek CDP, Fairbanks North Star Borough.....	747	28.6	64	127	47	72	124	84	110	43	35
Moose Pass CDP, Kenai Peninsula Borough.....	219	41.5	12	41	7	5	33	20	46	16	14
Mosquito Lake CDP, Haines Borough.....	309	49.1	19	41	7	11	27	29	54	53	41
Mountain Village city, Wade Hampton Census Area.....	813	22.6	103	218	67	47	88	102	83	28	27
Mud Bay CDP, Haines Borough.....	212	49.3	13	21	1	5	15	32	62	32	24
Nabesna CDP, Valdez-Cordova Census Area.....	5	55.8	0	0	0	0	0	0	0	3	1
Naknek CDP, Bristol Bay Borough.....	544	43.9	28	97	14	23	59	60	131	60	23
Nanwalek CDP, Kenai Peninsula Borough.....	254	20.7	25	91	12	15	38	32	28	5	5
Napakiaik city, Bethel Census Area.....	354	24.6	36	96	21	27	35	36	41	20	8
Napaskiak city, Bethel Census Area.....	405	22.6	40	124	29	23	41	47	47	15	9
Naukati Bay CDP, Prince of Wales-Hyder Census Area.....	113	43.3	10	16	1	6	13	14	20	12	5
Neichina CDP, Valdez-Cordova Census Area.....	59	55.3	1	6	1	1	4	2	13	11	11
Nelson Lagoon CDP, Aleutians East Borough.....	52	41.0	0	7	2	0	9	15	2	6	7
Nenana city, Yukon-Koyukuk Census Area.....	378	48.0	17	70	7	12	31	30	77	41	38
New Allakaket CDP, Yukon-Koyukuk Census Area.....	66	26.5	5	13	6	7	7	5	12	3	0
Newhalen city, Lake and Peninsula Borough.....	190	22.8	21	52	13	16	30	17	23	6	5
New Stuyahok city, Dillingham Census Area.....	510	22.6	67	137	29	48	54	48	45	27	17
Newtok CDP, Bethel Census Area.....	354	20.2	48	119	19	13	47	32	27	10	14
Nightmute city, Bethel Census Area.....	280	22.8	33	79	17	23	39	28	26	11	9
Nikiski CDP, Kenai Peninsula Borough.....	4,493	39.4	285	953	162	179	437	588	788	389	269
Nikolaevsk CDP, Kenai Peninsula Borough.....	318	31.3	18	85	18	17	37	38	49	16	21
Nikolai city, Yukon-Koyukuk Census Area.....	94	38.5	7	17	6	3	12	7	18	4	6
Nikolski CDP, Aleutians West Census Area.....	18	56.5	0	1	0	1	1	1	5	0	4
Ninilchik CDP, Kenai Peninsula Borough.....	883	51.8	29	125	25	20	53	84	181	118	88
Noatak CDP, Northwest Arctic Borough.....	514	22.6	79	128	38	31	56	48	73	12	16
Nome city, Nome Census Area.....	3,598	31.6	323	697	168	216	575	441	536	236	151
Nondalton city, Lake and Peninsula Borough.....	164	28.8	13	38	8	13	21	12	30	12	7
Noorvik city, Northwest Arctic Borough.....	668	21.9	92	181	45	52	60	73	82	25	15
North Pole city, Fairbanks North Star Borough.....	2,117	29.7	213	400	82	169	398	284	234	142	90
Northway CDP, Southeast Fairbanks Census Area.....	71	35.5	6	14	4	3	8	6	12	8	1
Northway Junction CDP, Southeast Fairbanks Census Area.....	54	35.0	3	16	1	3	4	8	2	4	1
Northway Village CDP, Southeast Fairbanks Census Area.....	98	33.0	13	11	5	7	14	9	8	10	4
Nuiqsut city, North Slope Borough.....	402	25.2	53	61	39	46	52	30	58	26	13
Nulato city, Yukon-Koyukuk Census Area.....	264	33.8	25	44	18	19	32	18	49	20	9
Nunam Iqua city, Wade Hampton Census Area.....	187	22.1	22	57	9	17	20	21	16	7	6
Nunapitchook city, Bethel Census Area.....	496	22.9	58	145	26	38	62	47	56	24	11
Old Harbor city, Kodiak Island Borough.....	218	34.3	19	46	11	13	23	27	27	18	16
Oscarville CDP, Bethel Census Area.....	70	22.5	6	23	5	2	9	12	6	1	1
Ouzinkie city, Kodiak Island Borough.....	161	36.8	8	33	9	6	21	21	25	10	10
Palmer city, Matanuska-Susitna Borough.....	5,937	30.1	475	1,262	403	355	874	764	725	286	223
Paxson CDP, Valdez-Cordova Census Area.....	40	54.0	1	3	0	0	11	1	7	5	10

Table 2.
Age and Sex: 2010—Con.

[For information on confidentiality protection, nonsampling error, and definitions, see Selected Appendixes at <www.census.gov/prod/cen2010/cph-1-a.pdf>]

Age—Con			Age and sex						Percent of total population		State Borough and Census Area Place
65 to 74 years	75 to 84 years	85 years and over	All ages		18 years and over		65 years and over		Under 18 years	65 years and over	
			Female	Males per 100 females	Total	Female	Total	Female			
											PLACE—Con.
3	0	0	8	250.0	26	7	3	0	7.1	10.7	McCarthy CDP, Valdez-Cordova Census Area
27	8	0	166	108.4	262	120	35	12	24.3	10.1	McGrath city, Yukon-Koyukuk Census Area
10	1	1	84	120.2	164	75	12	5	11.4	6.5	McKinley Park CDP, Denali Borough
10	3	1	40	122.5	67	31	14	7	24.7	15.7	Manley Hot Springs CDP, Yukon-Koyukuk Census Area
27	8	5	212	108.5	297	140	40	20	32.8	9.0	Manokotak city, Dillingham Census Area
10	5	2	196	111.2	229	115	17	7	44.7	4.1	Marshall city, Wade Hampton Census Area
360	118	31	3,590	110.9	5,375	2,525	509	229	29.0	6.7	Meadow Lakes CDP, Matanuska-Susitna Borough
19	7	1	83	130.1	145	60	27	12	24.1	14.1	Mekoryuk city, Bethel Census Area
0	0	1	16	143.8	37	15	1	1	5.1	2.6	Mendeltna CDP, Valdez-Cordova Census Area
8	4	2	43	160.5	81	35	14	5	27.7	12.5	Mentasta Lake CDP, Valdez-Cordova Census Area
0	0	0	0	(X)	0	0	0	0	(X)	(X)	Mertarvik CDP, Bethel Census Area
86	39	8	676	107.8	1,007	475	133	63	28.3	9.5	Mettakatta CDP, Prince of Wales-Hyder Census Area
9	8	3	92	128.3	149	61	20	10	29.0	9.5	Minto CDP, Yukon-Koyukuk Census Area
36	5	0	340	119.7	556	246	41	25	25.6	5.5	Moose Creek CDP, Fairbanks North Star Borough
19	4	2	102	114.7	166	71	25	12	24.2	11.4	Moose Pass CDP, Kenai Peninsula Borough
20	5	2	141	119.1	249	116	27	11	19.4	8.7	Mosquito Lake CDP, Haines Borough
25	21	4	396	105.3	492	242	50	26	39.5	6.2	Mountain Village city, Wade Hampton Census Area
6	1	0	109	94.5	178	90	7	2	16.0	3.3	Mud Bay CDP, Haines Borough
0	1	0	3	66.7	5	3	1	1	0.0	20.0	Nabesna CDP, Valdez-Cordova Census Area
32	15	2	260	109.2	419	191	49	25	23.0	9.0	Naknek CDP, Bristol Bay Borough
2	1	0	124	104.8	138	62	3	2	45.7	1.2	Nanwalek CDP, Kenai Peninsula Borough
20	11	3	163	117.2	222	97	34	18	37.3	9.6	Napakaiak city, Bethel Census Area
17	10	3	197	105.6	241	121	30	15	40.5	7.4	Napaskiak city, Bethel Census Area
15	1	0	51	121.6	87	33	16	5	23.0	14.2	Naukati Bay CDP, Prince of Wales-Hyder Census Area
3	5	1	30	96.7	52	26	9	5	11.9	15.3	Neichina CDP, Valdez-Cordova Census Area
4	0	0	25	108.0	45	21	4	0	13.5	7.7	Nelson Lagoon CDP, Aleutians East Borough
31	21	3	186	103.2	291	141	55	24	23.0	14.6	Nenana city, Yukon-Koyukuk Census Area
3	4	1	29	127.6	48	21	8	3	27.3	12.1	New Allakaket CDP, Yukon-Koyukuk Census Area
6	1	0	98	93.9	117	60	7	5	38.4	3.7	Newhalen city, Lake and Peninsula Borough
28	8	2	229	122.7	306	133	38	16	40.0	7.5	New Stuyahok city, Dillingham Census Area
19	6	0	157	125.5	187	82	25	11	47.2	7.1	Newtok CDP, Bethel Census Area
8	6	1	133	110.5	168	87	15	6	40.0	5.4	Nightmute city, Bethel Census Area
302	109	32	2,152	108.8	3,255	1,544	443	212	27.6	9.9	Nikiski CDP, Kenai Peninsula Borough
12	4	3	154	106.5	215	103	19	11	32.4	6.0	Nikolaevsk CDP, Kenai Peninsula Borough
9	4	1	31	203.2	70	24	14	5	25.5	14.9	Nikolai city, Yukon-Koyukuk Census Area
3	2	0	9	100.0	17	9	5	3	5.6	27.8	Nikolski CDP, Aleutians West Census Area
111	37	12	413	113.8	729	343	160	70	17.4	18.1	Ninilchik CDP, Kenai Peninsula Borough
18	13	2	246	108.9	307	150	33	16	40.3	6.4	Noatak CDP, Northwest Arctic Borough
179	61	15	1,687	113.3	2,578	1,198	255	129	28.3	7.1	Nome city, Nome Census Area
6	2	2	84	95.2	113	54	10	3	31.1	6.1	Nondalton city, Lake and Peninsula Borough
17	23	3	293	128.0	395	169	43	21	40.9	6.4	Noorvik city, Northwest Arctic Borough
72	27	6	1,046	102.4	1,504	728	105	53	29.0	5.0	North Pole city, Fairbanks North Star Borough
4	3	2	31	129.0	51	20	9	4	28.2	12.7	Northway CDP, Southeast Fairbanks Census Area
11	0	1	27	100.0	35	18	12	6	35.2	22.2	Northway Junction CDP, Southeast Fairbanks Census Area
8	7	2	47	108.5	74	32	17	5	24.5	17.3	Northway Village CDP, Southeast Fairbanks Census Area
19	5	0	194	107.2	288	139	24	13	28.4	6.0	Nuiqsut city, North Slope Borough
14	13	3	120	120.0	195	90	30	15	26.1	11.4	Nulato city, Yukon-Koyukuk Census Area
8	2	2	89	110.1	108	53	12	5	42.2	6.4	Nunam Iqua city, Wade Hampton Census Area
23	5	1	230	115.7	293	138	29	12	40.9	5.8	Nunapitchook city, Bethel Census Area
15	3	0	95	129.5	153	62	18	6	29.8	8.3	Old Harbor city, Kodiak Island Borough
1	4	0	33	112.1	41	20	5	1	41.4	7.1	Oscarville CDP, Bethel Census Area
17	1	0	75	114.7	120	53	18	9	25.5	11.2	Ouzinkie city, Kodiak Island Borough
299	195	76	3,001	97.8	4,200	2,151	570	339	29.3	9.6	Palmer city, Matanuska-Susitna Borough
2	0	0	13	207.7	36	11	2	0	10.0	5.0	Paxson CDP, Valdez-Cordova Census Area

Table 2.
Age and Sex: 2010—Con.

[For information on confidentiality protection, nonsampling error, and definitions, see Selected Appendixes at <www.census.gov/prod/cen2010/cph-1-a.pdf>]

State Borough and Census Area Place	Total population	Median age	Age								
			Under 5 years	5 to 17 years	18 to 20 years	21 to 24 years	25 to 34 years	35 to 44 years	45 to 54 years	55 to 59 years	60 to 64 years
PLACE—Con.											
Pedro Bay CDP, Lake and Peninsula Borough.....	42	40.0	1	12	0	0	7	2	11	1	3
Pelican city, Hoonah-Angoon Census Area..	88	50.7	1	11	1	5	7	13	15	14	7
Perryville CDP, Lake and Peninsula Borough.....	113	27.8	12	20	6	8	20	8	12	9	9
Petersburg city, Petersburg Census Area....	2,948	41.4	172	515	83	135	345	347	530	265	209
Petersville CDP, Matanuska-Susitna Borough.....	4	46.5	0	0	0	1	0	1	1	0	0
Pilot Point city, Lake and Peninsula Borough.....	68	40.0	3	13	4	3	5	10	11	6	6
Pilot Station city, Wade Hampton Census Area.....	568	21.2	72	163	47	48	63	60	53	20	10
Pitkas Point CDP, Wade Hampton Census Area.....	109	24.5	9	32	7	7	10	12	17	6	2
Platinum city, Bethel Census Area.....	61	31.3	7	14	2	2	7	9	8	1	3
Pleasant Valley CDP, Fairbanks North Star Borough.....	725	43.1	47	123	24	25	67	100	159	49	49
Point Baker CDP, Prince of Wales-Hyder Census Area.....	15	52.5	0	1	1	0	0	2	4	1	2
Point Hope city, North Slope Borough.....	674	25.3	85	153	43	51	89	61	79	45	26
Point Lay CDP, North Slope Borough.....	189	25.1	20	38	16	20	27	28	19	9	4
Point MacKenzie CDP, Matanuska-Susitna Borough.....	529	32.8	29	62	21	47	125	56	112	28	6
Point Possession CDP, Kenai Peninsula Borough.....	3	56.5	0	0	0	0	0	1	0	2	0
Pope-Vannoy Landing CDP, Lake and Peninsula Borough.....	6	53.5	0	1	0	0	1	0	1	1	0
Portage Creek CDP, Dillingham Census Area.....	2	48.5	0	0	0	0	0	0	2	0	0
Port Alexander city, Petersburg Census Area.....	52	35.0	6	8	1	1	10	8	10	3	1
Port Alsworth CDP, Lake and Peninsula Borough.....	159	25.1	17	45	7	10	33	16	15	5	4
Port Clarence CDP, Nome Census Area.....	24	29.0	0	0	5	3	11	5	0	0	0
Port Graham CDP, Kenai Peninsula Borough.....	177	30.3	24	23	11	10	30	11	31	9	7
Port Heiden city, Lake and Peninsula Borough.....	102	26.7	12	23	6	7	15	8	16	3	3
Port Lions city, Kodiak Island Borough.....	194	44.3	12	35	8	7	13	27	39	24	14
Port Protection CDP, Prince of Wales-Hyder Census Area.....	48	47.5	0	4	2	2	5	5	12	8	6
Primrose CDP, Kenai Peninsula Borough....	78	51.0	5	6	1	1	10	8	16	6	6
Prudhoe Bay CDP, North Slope Borough.....	2,174	49.1	0	0	19	98	407	393	672	366	173
Quinhagak city, Bethel Census Area.....	669	24.0	78	190	38	41	82	79	67	33	19
Rampart CDP, Yukon-Koyukuk Census Area.....	24	40.0	1	5	1	0	2	4	3	2	1
Red Devil CDP, Bethel Census Area.....	23	50.5	1	4	1	0	2	2	4	2	1
Red Dog Mine CDP, Northwest Arctic Borough.....	309	43.9	0	0	9	25	66	62	82	44	17
Ridgeway CDP, Kenai Peninsula Borough....	2,022	42.4	118	382	83	87	181	247	325	201	137
Ruby city, Yukon-Koyukuk Census Area.....	166	37.5	11	45	6	6	14	12	30	14	12
Russian Mission city, Wade Hampton Census Area.....	312	21.8	44	83	22	29	53	25	25	12	11
St. George city, Aleutians West Census Area.....	102	39.0	4	17	6	3	17	10	19	10	7
St. Mary's city, Wade Hampton Census Area.....	507	26.3	54	141	22	29	53	62	70	23	19
St. Michael city, Nome Census Area.....	401	21.7	43	126	26	25	50	53	34	13	15
St. Paul city, Aleutians West Census Area..	479	34.4	40	92	22	26	64	76	74	20	30
Salamatof CDP, Kenai Peninsula Borough..	980	38.2	41	87	60	82	165	166	168	85	46
Salcha CDP, Fairbanks North Star Borough	1,095	38.0	72	239	46	38	117	145	185	93	70
Sand Point city, Aleutians East Borough.....	976	40.1	50	114	28	77	139	181	220	67	46
Savoonga city, Nome Census Area.....	671	26.6	56	162	48	55	84	65	88	32	26
Saxman city, Ketchikan Gateway Borough..	411	35.2	26	64	24	37	54	54	65	28	13
Scammon Bay city, Wade Hampton Census Area.....	474	17.6	57	186	29	25	42	40	33	17	15
Selawik city, Northwest Arctic Borough.....	829	21.4	134	224	44	68	118	73	86	26	24
Seldovia city, Kenai Peninsula Borough.....	255	48.2	15	36	4	5	31	23	39	23	33
Seldovia Village CDP, Kenai Peninsula Borough.....	165	48.5	9	18	7	6	12	23	21	22	16
Seward city, Kenai Peninsula Borough.....	2,693	38.3	137	261	158	229	455	356	465	226	151
Shageluk city, Yukon-Koyukuk Census Area	83	37.8	7	17	4	6	5	9	16	10	5
Shaktolik city, Nome Census Area.....	251	25.8	39	62	9	14	32	29	30	15	7
Shishmaref city, Nome Census Area.....	563	22.5	73	158	38	33	62	62	61	22	17
Shungnak city, Northwest Arctic Borough....	262	23.0	37	70	17	19	29	18	28	13	11

Table 2.
Age and Sex: 2010—Con.

[For information on confidentiality protection, nonsampling error, and definitions, see Selected Appendixes at <www.census.gov/prod/cen2010/cph-1-a.pdf>]

Age—Con			Age and sex						Percent of total population		State Borough and Census Area Place
65 to 74 years	75 to 84 years	85 years and over	All ages		18 years and over		65 years and over		Under 18 years	65 years and over	
			Female	Males per 100 females	Total	Female	Total	Female			
0	4	1	23	82.6	29	15	5	3	31.0	11.9	Pedro Bay CDP, Lake and Peninsula Borough
9	2	3	33	166.7	76	30	14	6	13.6	15.9	Pelican city, Hoonah-Angoon Census Area
7	0	2	53	113.2	81	39	9	6	28.3	8.0	Perryville CDP, Lake and Peninsula Borough
216	96	35	1,439	104.9	2,261	1,098	347	158	23.3	11.8	Petersburg city, Petersburg Census Area
1	0	0	3	33.3	4	3	1	1	0.0	25.0	Petersville CDP, Matanuska-Susitna Borough
7	0	0	33	106.1	52	24	7	3	23.5	10.3	Pilot Point city, Lake and Peninsula Borough
15	15	2	273	108.1	333	156	32	18	41.4	5.6	Pilot Station city, Wade Hampton Census Area
7	0	0	55	98.2	68	34	7	3	37.6	6.4	Pitkas Point CDP, Wade Hampton Census Area
4	4	0	24	154.2	40	19	8	2	34.4	13.1	Platinum city, Bethel Census Area
64	17	1	357	103.1	555	270	82	32	23.4	11.3	Pleasant Valley CDP, Fairbanks North Star Borough
2	1	1	7	114.3	14	6	4	2	6.7	26.7	Point Baker CDP, Prince of Wales-Hyder Census Area
19	19	4	322	109.3	436	196	42	21	35.3	6.2	Point Hope city, North Slope Borough
5	2	1	83	127.7	131	55	8	3	30.7	4.2	Point Lay CDP, North Slope Borough
27	14	2	126	319.8	438	78	43	19	17.2	8.1	Point MacKenzie CDP, Matanuska-Susitna Borough
0	0	0	0	(X)	3	0	0	0	0.0	0.0	Point Possession CDP, Kenai Peninsula Borough
2	0	0	1	500.0	5	1	2	0	16.7	33.3	Pope-Vannoy Landing CDP, Lake and Peninsula Borough
0	0	0	1	100.0	2	1	0	0	0.0	0.0	Portage Creek CDP, Dillingham Census Area
3	1	0	23	126.1	38	18	4	1	26.9	7.7	Port Alexander city, Petersburg Census Area
5	2	0	72	120.8	97	47	7	3	39.0	4.4	Port Alsworth CDP, Lake and Peninsula Borough
0	0	0	6	300.0	24	6	0	0	0.0	0.0	Port Clarence CDP, Nome Census Area
12	6	3	77	129.9	130	55	21	5	26.6	11.9	Port Graham CDP, Kenai Peninsula Borough
6	3	0	45	126.7	67	29	9	4	34.3	8.8	Port Heiden city, Lake and Peninsula Borough
7	5	3	95	104.2	147	68	15	6	24.2	7.7	Port Lions city, Kodiak Island Borough
2	1	1	15	220.0	44	14	4	1	8.3	8.3	Port Protection CDP, Prince of Wales-Hyder Census Area
13	5	1	40	95.0	67	33	19	10	14.1	24.4	Primrose CDP, Kenai Peninsula Borough
46	0	0	224	870.5	2,174	224	46	2	0.0	2.1	Prudhoe Bay CDP, North Slope Borough
26	12	4	322	107.8	401	193	42	23	40.1	6.3	Quinhagak city, Bethel Census Area
3	2	0	11	118.2	18	8	5	3	25.0	20.8	Rampart CDP, Yukon-Koyukuk Census Area
3	1	2	11	109.1	18	9	6	3	21.7	26.1	Red Devil CDP, Bethel Census Area
4	0	0	36	758.3	309	36	4	0	0.0	1.3	Red Dog Mine CDP, Northwest Arctic Borough
182	61	18	979	106.5	1,522	737	261	124	24.7	12.9	Ridgeway CDP, Kenai Peninsula Borough
12	3	1	73	127.4	110	47	16	8	33.7	9.6	Ruby city, Yukon-Koyukuk Census Area
7	1	0	146	113.7	185	87	8	5	40.7	2.6	Russian Mission city, Wade Hampton Census Area
5	4	0	43	137.2	81	35	9	4	20.6	8.8	St. George city, Aleutians West Census Area
21	7	6	240	111.3	312	149	34	21	38.5	6.7	St. Mary's city, Wade Hampton Census Area
9	6	1	190	111.1	232	115	16	10	42.1	4.0	St. Michael city, Nome Census Area
24	8	3	225	112.9	347	152	35	24	27.6	7.3	St. Paul city, Aleutians West Census Area
44	30	6	297	230.0	852	236	80	38	13.1	8.2	Salamatof CDP, Kenai Peninsula Borough
65	22	3	522	109.8	784	361	90	36	28.4	8.2	Salcha CDP, Fairbanks North Star Borough
32	17	5	366	166.7	812	288	54	22	16.8	5.5	Sand Point city, Aleutians East Borough
33	21	1	324	107.1	453	222	55	21	32.5	8.2	Savoonga city, Nome Census Area
26	16	4	178	130.9	321	135	46	25	21.9	11.2	Saxman city, Ketchikan Gateway Borough
18	8	4	213	122.5	231	107	30	17	51.3	6.3	Scammon Bay city, Wade Hampton Census Area
21	9	2	398	108.3	471	209	32	22	43.2	3.9	Selawik city, Northwest Arctic Borough
31	13	2	125	104.0	204	95	46	18	20.0	18.0	Seldovia city, Kenai Peninsula Borough
25	6	0	72	129.2	138	62	31	12	16.4	18.8	Seldovia Village CDP, Kenai Peninsula Borough
146	73	36	1,024	163.0	2,295	822	255	122	14.8	9.5	Seward city, Kenai Peninsula Borough
0	3	1	41	102.4	59	30	4	3	28.9	4.8	Shageluk city, Yukon-Koyukuk Census Area
9	3	2	115	118.3	150	72	14	8	40.2	5.6	Shaktolik city, Nome Census Area
20	15	2	253	122.5	332	150	37	14	41.0	6.6	Shishmaref city, Nome Census Area
8	11	1	131	100.0	155	77	20	11	40.8	7.6	Shungnak city, Northwest Arctic Borough

Table 2.
Age and Sex: 2010—Con.

[For information on confidentiality protection, nonsampling error, and definitions, see Selected Appendixes at <www.census.gov/prod/cen2010/cph-1-a.pdf>]

State Borough and Census Area Place	Total population	Median age	Age								
			Under 5 years	5 to 17 years	18 to 20 years	21 to 24 years	25 to 34 years	35 to 44 years	45 to 54 years	55 to 59 years	60 to 64 years
PLACE—Con.											
Silver Springs CDP, Valdez-Cordova Census Area.....	114	41.0	3	27	3	4	7	17	30	11	7
Sitka city and borough, Sitka City and Borough.....	8,881	38.2	624	1,466	288	432	1,254	1,165	1,436	696	512
Skagway CDP, Skagway Municipality.....	920	41.0	48	100	23	23	179	152	149	97	66
Skwentna CDP, Matanuska-Susitna Borough.....	37	52.8	0	2	0	1	2	4	11	8	3
Siana CDP, Valdez-Cordova Census Area..	147	53.1	9	20	1	3	9	9	35	25	17
Sleetmute CDP, Bethel Census Area.....	86	37.5	5	16	10	2	8	13	11	5	6
Soldotna city, Kenai Peninsula Borough.....	4,163	36.7	327	764	169	207	528	495	567	306	247
South Naknek CDP, Bristol Bay Borough.....	79	45.8	4	12	4	5	1	11	20	7	8
South Van Horn CDP, Fairbanks North Star Borough.....	558	36.5	38	83	32	48	70	82	85	44	28
Stebbins city, Nome Census Area.....	556	21.5	80	161	33	34	84	42	56	26	21
Steele Creek CDP, Fairbanks North Star Borough.....	6,662	39.6	420	1,227	213	282	829	860	1,252	650	465
Sterling CDP, Kenai Peninsula Borough.....	5,617	44.1	302	942	218	194	548	672	1,070	541	428
Stevens Village CDP, Yukon-Koyukuk Census Area.....	78	30.5	8	13	4	5	14	10	7	6	4
Stony River CDP, Bethel Census Area.....	54	21.0	6	15	6	2	7	8	3	3	1
Sunrise CDP, Kenai Peninsula Borough.....	18	47.5	1	2	0	0	2	3	3	3	3
Susitna CDP, Matanuska-Susitna Borough..	18	58.0	0	0	0	0	0	3	5	2	2
Susitna North CDP, Matanuska-Susitna Borough.....	1,260	46.3	58	203	37	30	95	189	262	131	102
Sutton-Alpine CDP, Matanuska-Susitna Borough.....	1,447	37.9	61	178	60	128	245	228	258	113	84
Takotna CDP, Yukon-Koyukuk Census Area	52	28.0	5	9	6	2	8	3	11	1	3
Talkeetna CDP, Matanuska-Susitna Borough.....	876	45.4	47	120	7	17	106	135	180	103	72
Tanacross CDP, Southeast Fairbanks Census Area.....	136	38.5	7	30	1	5	19	18	19	11	8
Tanaina CDP, Matanuska-Susitna Borough.	8,197	31.6	646	2,004	335	391	1,075	1,168	1,275	545	319
Tanana city, Yukon-Koyukuk Census Area..	246	42.3	14	49	11	13	21	27	51	26	15
Tatitlek CDP, Valdez-Cordova Census Area	88	29.5	11	19	3	6	12	10	13	4	8
Tazlina CDP, Valdez-Cordova Census Area	297	38.5	18	61	11	16	30	39	45	20	22
Teller city, Nome Census Area.....	229	25.1	18	68	14	14	31	23	31	9	6
Tenakee Springs city, Hoonah-Angoon Census Area.....	131	55.5	3	11	4	1	9	5	30	19	23
Tetlin CDP, Southeast Fairbanks Census Area.....	127	30.6	11	29	7	4	20	16	19	6	4
Thorne Bay city, Prince of Wales-Hyder Census Area.....	471	44.4	21	84	15	14	42	64	88	57	45
Togiak city, Dillingham Census Area.....	817	24.5	86	231	49	50	94	73	108	50	20
Tok CDP, Southeast Fairbanks Census Area.....	1,258	44.1	85	214	39	46	118	142	233	129	92
Toksook Bay city, Bethel Census Area.....	590	21.1	58	197	39	29	58	75	56	22	15
Tolsona CDP, Valdez-Cordova Census Area.....	30	52.3	0	2	0	1	6	2	12	3	2
Tonsina CDP, Valdez-Cordova Census Area.....	78	49.3	5	7	4	4	7	7	17	14	6
Trapper Creek CDP, Matanuska-Susitna Borough.....	481	48.0	32	64	10	14	35	57	115	45	47
Tuluksak CDP, Bethel Census Area.....	373	26.6	35	93	23	24	56	37	50	21	15
Tuntutuliak CDP, Bethel Census Area.....	408	21.4	41	142	19	25	37	38	45	14	18
Tununak CDP, Bethel Census Area.....	327	24.6	28	102	16	20	31	31	44	14	14
Twin Hills CDP, Dillingham Census Area....	74	41.5	6	13	3	6	7	5	17	6	4
Two Rivers CDP, Fairbanks North Star Borough.....	719	41.3	44	126	20	30	78	112	151	74	42
Tyonek CDP, Kenai Peninsula Borough.....	171	33.6	16	32	5	6	30	19	34	11	6
Ugashik CDP, Lake and Peninsula Borough	12	53.5	2	0	0	0	0	0	4	1	2
Unalakleet city, Nome Census Area.....	688	33.1	65	141	38	34	81	77	107	44	36
Unalaska city, Aleutians West Census Area.	4,376	40.7	145	466	101	217	794	948	989	368	230
Upper Kalskag city, Bethel Census Area.....	210	25.0	21	57	12	15	27	21	31	9	4
Valdez city, Valdez-Cordova Census Area..	3,976	36.7	279	725	147	222	532	554	764	317	216
Venetie CDP, Yukon-Koyukuk Census Area	166	30.5	15	38	4	9	32	14	21	13	9
Wainwright city, North Slope Borough.....	556	27.6	55	132	37	34	87	55	80	27	19
Wales city, Nome Census Area.....	145	25.4	18	34	7	11	22	8	18	10	8
Wasilla city, Matanuska-Susitna Borough....	7,831	32.2	695	1,607	336	377	1,179	974	1,032	484	343
Whale Pass CDP, Prince of Wales-Hyder Census Area.....	31	57.3	2	2	0	0	5	2	2	5	6

Table 2.
Age and Sex: 2010—Con.

[For information on confidentiality protection, nonsampling error, and definitions, see Selected Appendixes at <www.census.gov/prod/cen2010/cph-1-a.pdf>]

Age—Con			Age and sex						Percent of total population		State Borough and Census Area Place
65 to 74 years	75 to 84 years	85 years and over	All ages		18 years and over		65 years and over		Under 18 years	65 years and over	
			Female	Males per 100 females	Total	Female	Total	Female			
											PLACE—Con.
3	2	0	50	128.0	84	37	5	2	26.3	4.4	Silver Springs CDP, Valdez-Cordova Census Area
576	295	137	4,400	101.8	6,791	3,415	1,008	567	23.5	11.4	Sitka city and borough, Sitka City and Borough
58	19	6	446	106.3	772	370	83	47	16.1	9.0	Skagway CDP, Skagway Municipality
5	1	0	15	146.7	35	14	6	3	5.4	16.2	Skwentna CDP, Matanuska-Susitna Borough
15	1	3	62	137.1	118	51	19	8	19.7	12.9	Siana CDP, Valdez-Cordova Census Area
6	4	0	38	126.3	65	28	10	5	24.4	11.6	Sleetmute CDP, Bethel Census Area
302	176	75	2,174	91.5	3,072	1,602	553	339	26.2	13.3	Soldotna city, Kenai Peninsula Borough
5	2	0	33	139.4	63	25	7	3	20.3	8.9	South Naknek CDP, Bristol Bay Borough
34	10	4	253	120.6	437	192	48	22	21.7	8.6	South Van Horn CDP, Fairbanks North Star Borough
13	4	2	278	100.0	315	159	19	14	43.3	3.4	Stebbins city, Nome Census Area
302	115	47	3,232	106.1	5,015	2,421	464	223	24.7	7.0	Steele Creek CDP, Fairbanks North Star Borough
458	174	70	2,652	111.8	4,373	2,068	702	322	22.1	12.5	Sterling CDP, Kenai Peninsula Borough
6	0	1	30	160.0	57	19	7	1	26.9	9.0	Stevens Village CDP, Yukon-Koyukuk Census Area
3	0	0	23	134.8	33	15	3	1	38.9	5.6	Stony River CDP, Bethel Census Area
1	0	0	7	157.1	15	7	1	0	16.7	5.6	Sunrise CDP, Kenai Peninsula Borough
5	1	0	8	125.0	18	8	6	3	0.0	33.3	Susitna CDP, Matanuska-Susitna Borough
105	42	6	579	117.6	999	447	153	65	20.7	12.1	Susitna North CDP, Matanuska-Susitna Borough
60	25	7	474	205.3	1,208	357	92	43	16.5	6.4	Sutton-Alpine CDP, Matanuska-Susitna Borough
2	2	0	23	126.1	38	17	4	2	26.9	7.7	Takotna CDP, Yukon-Koyukuk Census Area
63	21	5	423	107.1	709	332	89	43	19.1	10.2	Talkeetna CDP, Matanuska-Susitna Borough
9	7	2	66	106.1	99	46	18	7	27.2	13.2	Tanacross CDP, Southeast Fairbanks Census Area
288	121	30	4,000	104.9	5,547	2,732	439	208	32.3	5.4	Tanaina CDP, Matanuska-Susitna Borough
8	10	1	115	113.9	183	82	19	10	25.6	7.7	Tanana city, Yukon-Koyukuk Census Area
2	0	0	48	83.3	58	31	2	1	34.1	2.3	Tatitlek CDP, Valdez-Cordova Census Area
22	12	1	148	100.7	218	110	35	15	26.6	11.8	Tazlina CDP, Valdez-Cordova Census Area
12	3	0	111	106.3	143	63	15	6	37.6	6.6	Teller city, Nome Census Area
16	9	1	63	107.9	117	54	26	14	10.7	19.8	Tenakee Springs city, Hoonah-Angoon Census Area
10	1	0	57	122.8	87	38	11	8	31.5	8.7	Tetlin CDP, Southeast Fairbanks Census Area
31	10	0	197	139.1	366	157	41	13	22.3	8.7	Thorne Bay city, Prince of Wales-Hyder Census Area
26	23	7	392	108.4	500	237	56	26	38.8	6.9	Togiak city, Dillingham Census Area
120	31	9	590	113.2	959	448	160	71	23.8	12.7	Tok CDP, Southeast Fairbanks Census Area
28	11	2	275	114.5	335	155	41	21	43.2	6.9	Toksook Bay city, Bethel Census Area
0	2	0	14	114.3	28	12	2	1	6.7	6.7	Tolsona CDP, Valdez-Cordova Census Area
5	2	0	34	129.4	66	29	7	3	15.4	9.0	Tonsina CDP, Valdez-Cordova Census Area
44	18	0	228	111.0	385	180	62	19	20.0	12.9	Trapper Creek CDP, Matanuska-Susitna Borough
13	5	1	173	115.6	245	106	19	8	34.3	5.1	Tuluksak CDP, Bethel Census Area
20	7	2	192	112.5	225	109	29	14	44.9	7.1	Tuntutuliak CDP, Bethel Census Area
16	10	1	135	142.2	197	83	27	12	39.8	8.3	Tununak CDP, Bethel Census Area
4	3	0	35	111.4	55	28	7	3	25.7	9.5	Twin Hills CDP, Dillingham Census Area
33	7	2	347	107.2	549	255	42	16	23.6	5.8	Two Rivers CDP, Fairbanks North Star Borough
10	1	1	75	128.0	123	53	12	6	28.1	7.0	Tyonek CDP, Kenai Peninsula Borough
3	0	0	5	140.0	10	4	3	1	16.7	25.0	Ugashik CDP, Lake and Peninsula Borough
37	25	3	317	117.0	482	228	65	31	29.9	9.4	Unalakleet city, Nome Census Area
101	16	1	1,381	216.9	3,765	1,099	118	39	14.0	2.7	Unalaska city, Aleutians West Census Area
8	5	0	102	105.9	132	62	13	9	37.1	6.2	Upper Kalskag city, Bethel Census Area
155	47	18	1,856	114.2	2,972	1,352	220	113	25.3	5.5	Valdez city, Valdez-Cordova Census Area
7	4	0	66	151.5	113	45	11	5	31.9	6.6	Venette CDP, Yukon-Koyukuk Census Area
19	11	0	257	116.3	369	170	30	15	33.6	5.4	Wainwright city, North Slope Borough
6	3	0	63	130.2	93	32	9	3	35.9	6.2	Wales city, Nome Census Area
453	254	97	3,930	99.3	5,529	2,859	804	476	29.4	10.3	Wasilla city, Matanuska-Susitna Borough
5	1	1	11	181.8	27	8	7	0	12.9	22.6	Whale Pass CDP, Prince of Wales-Hyder Census Area

Table 2.

Age and Sex: 2010—Con.

[For information on confidentiality protection, nonsampling error, and definitions, see Selected Appendixes at <www.census.gov/prod/cen2010/cph-1-a.pdf>]

State Borough and Census Area Place	Total population	Median age	Age								
			Under 5 years	5 to 17 years	18 to 20 years	21 to 24 years	25 to 34 years	35 to 44 years	45 to 54 years	55 to 59 years	60 to 64 years
PLACE—Con.											
White Mountain city, Nome Census Area.....	190	27.2	19	48	15	9	24	17	26	15	9
Whitestone CDP, Southeast Fairbanks Census Area.....	97	28.6	13	21	2	5	19	16	6	5	4
Whitestone Logging Camp CDP, Hoonah-Angoon Census Area.....	17	30.3	4	1	0	0	6	0	0	2	2
Whittier city, Valdez-Cordova Census Area..	220	48.0	11	22	3	9	21	34	50	29	14
Willow CDP, Matanuska-Susitna Borough...	2,102	46.4	123	316	69	57	185	257	395	225	166
Willow Creek CDP, Valdez-Cordova Census Area.....	191	49.3	3	31	6	5	11	19	42	16	26
Wiseman CDP, Yukon-Koyukuk Census Area.....	14	28.5	0	4	3	0	0	3	3	0	0
Womens Bay CDP, Kodiak Island Borough..	719	40.1	43	132	18	31	80	113	148	65	50
Wrangell city and borough, Wrangell City and Borough.....	2,369	46.7	129	391	75	93	203	241	429	235	199
Yakutat CDP, Yakutat City and Borough.....	662	39.7	40	122	22	26	78	94	110	60	46

Table 2.

Age and Sex: 2010—Con.

[For information on confidentiality protection, nonsampling error, and definitions, see Selected Appendixes at <www.census.gov/prod/cen2010/cph-1-a.pdf>]

Age—Con			Age and sex						Percent of total population		State Borough and Census Area Place
65 to 74 years	75 to 84 years	85 years and over	All ages		18 years and over		65 years and over		Under 18 years	65 years and over	
			Female	Males per 100 females	Total	Female	Total	Female			
6	1	1	81	134.6	123	53	8	2	35.3	4.2	PLACE—Con.
3	3	0	49	98.0	63	31	6	2	35.1	6.2	White Mountain city, Nome Census Area
2	0	0	8	112.5	12	7	2	2	29.4	11.8	Whitestone CDP, Southeast Fairbanks Census Area
21	4	2	95	131.6	187	76	27	13	15.0	12.3	Whitestone Logging Camp CDP, Hoonah-Angoon Census Area
214	76	19	980	114.5	1,663	773	309	136	20.9	14.7	Whittier city, Valdez-Cordova Census Area
26	5	1	89	114.6	157	70	32	13	17.8	16.8	Willow CDP, Matanuska-Susitna Borough
0	1	0	7	100.0	10	5	1	1	28.6	7.1	Willow Creek CDP, Valdez-Cordova Census Area
32	5	2	320	124.7	544	239	39	14	24.3	5.4	Wiseman CDP, Yukon-Koyukuk Census Area
233	108	33	1,127	110.2	1,849	873	374	180	22.0	15.8	Womens Bay CDP, Kodiak Island Borough
43	16	5	302	119.2	500	218	64	36	24.5	9.7	Wrangell city and borough, Wrangell City and Borough
											Yakutat CDP, Yakutat City and Borough

Table 3.

Race and Hispanic or Latino Origin: 2010

[For information on confidentiality protection, nonsampling error, and definitions, see Selected Appendixes at <www.census.gov/prod/cen2010/cph-1-a.pdf>]

State Borough and Census Area Census Subarea Place	Total population	Race							Hispanic or Latino (of any race)
		One race						Two or More Races	
		White	Black or African American	American Indian and Alaska Native	Asian	Native Hawaiian and Other Pacific Islander	Some Other Race		
Alaska.....	710,231	473,576	23,263	104,871	38,135	7,409	11,102	51,875	39,249
Aleutians East Borough.....	3,141	660	219	876	1,130	19	84	153	385
Aleutians East census subarea.....	3,141	660	219	876	1,130	19	84	153	385
Akutan city.....	1,027	239	184	56	445	15	40	48	214
Cold Bay city.....	108	80	2	13	2	0	1	10	5
False Pass city.....	35	7	0	27	1	0	0	0	0
King Cove city.....	938	152	9	360	342	2	30	43	105
Nelson Lagoon CDP.....	52	11	0	39	1	0	0	1	1
Sand Point city.....	976	166	24	381	339	2	13	51	60
Aleutians West Census Area.....	5,561	2,004	332	857	1,606	103	348	311	726
Aleutians West census subarea.....	5,561	2,004	332	857	1,606	103	348	311	726
Adak city.....	326	64	13	18	171	5	20	35	29
Atka city.....	61	3	0	58	0	0	0	0	0
Attu Station CDP.....	21	19	0	1	0	1	0	0	4
Nikolski CDP.....	18	1	0	17	0	0	0	0	0
St. George city.....	102	10	0	90	0	0	0	2	1
St. Paul city.....	479	53	2	394	3	1	3	23	17
Unalaska city.....	4,376	1,715	300	268	1,428	96	324	245	666
Anchorage Municipality.....	291,826	192,498	16,226	23,130	23,580	5,901	6,846	23,645	22,061
Anchorage census subarea.....	291,826	192,498	16,226	23,130	23,580	5,901	6,846	23,645	22,061
Anchorage municipality.....	291,826	192,498	16,226	23,130	23,580	5,901	6,846	23,645	22,061
Bethel Census Area.....	17,013	1,894	65	14,109	160	27	45	713	181
Aniak census subarea.....	1,450	176	5	1,147	1	0	2	119	10
Aniak city.....	501	102	1	348	0	0	1	49	6
Chuathbaluk city.....	118	4	2	104	0	0	0	8	3
Crooked Creek CDP.....	105	8	0	88	0	0	0	9	0
Lime Village CDP.....	29	1	0	27	0	0	0	1	0
Lower Kalskag city.....	282	7	1	260	0	0	0	14	0
Red Devil CDP.....	23	4	0	10	0	0	0	9	0
Sleetmute CDP.....	86	20	0	66	0	0	0	0	1
Stony River CDP.....	54	3	0	45	1	0	0	5	0
Upper Kalskag city.....	210	14	1	171	0	0	1	23	0
Lower Kuskokwim census subarea.....	15,563	1,718	60	12,962	159	27	43	594	171
Akiachak CDP.....	627	22	1	596	1	0	0	7	1
Akiak city.....	346	18	0	321	0	0	0	7	1
Atmautluak CDP.....	277	4	2	271	0	0	0	0	0
Bethel city.....	6,080	1,417	53	3,953	153	24	36	444	136
Chefornak city.....	418	14	1	400	0	0	0	3	0
Eek city.....	296	7	0	289	0	0	0	0	3
Goodnews Bay city.....	243	11	0	230	0	0	0	2	1
Kasigluk CDP.....	569	19	0	539	0	0	0	11	1
Kipruuk CDP.....	639	13	0	624	0	0	0	2	0
Kongiganak CDP.....	439	9	0	420	0	0	0	10	8
Kwethluk city.....	721	16	0	679	1	0	0	25	0
Kwigillingok CDP.....	321	11	0	305	0	0	0	5	0
Mekoryuk city.....	191	6	0	178	0	0	0	7	0
Mertarvik CDP.....	0	0	0	0	0	0	0	0	0
Napakiak city.....	354	10	0	344	0	0	0	0	0
Napaskiak city.....	405	12	0	391	0	0	0	2	0
Newtok CDP.....	354	10	0	340	1	0	0	3	1
Nightmute city.....	280	14	0	265	0	0	0	1	7
Nunapituk city.....	496	12	0	475	0	0	0	9	0
Oscarville CDP.....	70	2	0	64	1	0	0	3	0
Platinum city.....	61	3	0	54	1	0	0	3	3
Quinhagak city.....	669	15	0	625	0	3	1	25	3
Toksook Bay city.....	590	26	2	543	1	0	6	12	6
Tuluksak CDP.....	373	15	1	354	0	0	0	3	0
Tuntutuliak CDP.....	408	12	0	391	0	0	0	5	0
Tununak CDP.....	327	13	0	309	0	0	0	5	0
Bristol Bay Borough.....	997	481	0	334	8	3	4	167	24
Bristol Bay census subarea.....	997	481	0	334	8	3	4	167	24
King Salmon CDP.....	374	229	0	104	5	1	2	33	10
Naknek CDP.....	544	242	0	165	2	2	2	131	14
South Naknek CDP.....	79	10	0	65	1	0	0	3	0
Denali Borough.....	1,826	1,637	10	65	19	1	14	80	42
Denali census subarea.....	1,826	1,637	10	65	19	1	14	80	42
Anderson city.....	246	216	4	7	2	1	2	14	9
Cantwell CDP.....	219	169	1	34	0	0	4	11	3
Ferry CDP.....	33	32	0	0	0	0	0	1	0
Healy CDP.....	1,021	934	4	21	16	0	1	45	21
McKinley Park CDP.....	185	174	0	0	1	0	5	5	6
Dillingham Census Area.....	4,847	878	11	3,470	32	6	12	438	101
Dillingham census subarea.....	4,847	878	11	3,470	32	6	12	438	101
Aleknagik city.....	219	33	0	166	0	0	0	20	0
Clark's Point city.....	62	7	0	55	0	0	0	0	0

Table 3.

Race and Hispanic or Latino Origin: 2010—Con.

[For information on confidentiality protection, nonsampling error, and definitions, see Selected Appendixes at <www.census.gov/prod/cen2010/cph-1-a.pdf>]

Not Hispanic or Latino									State Borough and Census Area Census Subarea Place
Total	One race						Two or More Races		
	White	Black or African American	American Indian and Alaska Native	Asian	Native Hawaiian and Other Pacific Islander	Some Other Race			
670,982	455,320	21,949	102,556	37,459	7,219	1,111	45,368	Alaska	
2,756	425	212	869	1,113	19	1	117	Aleutians East Borough	
2,756	425	212	869	1,113	19	1	117	Aleutians East census subarea	
813	94	178	56	437	15	0	33	Akutan city	
103	78	2	13	2	0	0	8	Cold Bay city	
35	7	0	27	1	0	0	0	False Pass city	
833	95	8	360	337	2	1	30	King Cove city	
51	10	0	39	1	0	0	1	Nelson Lagoon CDP	
916	136	24	374	335	2	0	45	Sand Point city	
4,835	1,745	318	841	1,575	102	5	249	Aleutians West Census Area	
4,835	1,745	318	841	1,575	102	5	249	Aleutians West census subarea	
297	59	13	18	171	5	0	31	Adak city	
61	3	0	58	0	0	0	0	Atka city	
17	15	0	1	0	1	0	0	Attu Station CDP	
18	1	0	17	0	0	0	0	Nikolski CDP	
101	9	0	90	0	0	0	2	St. George city	
462	51	2	386	3	1	0	19	St. Paul city	
3,710	1,473	287	260	1,397	95	5	193	Unalaska city	
269,765	182,814	15,308	22,047	23,208	5,776	562	20,050	Anchorage Municipality	
269,765	182,814	15,308	22,047	23,208	5,776	562	20,050	Anchorage census subarea	
269,765	182,814	15,308	22,047	23,208	5,776	562	20,050	Anchorage municipality	
16,832	1,854	65	14,056	158	18	6	675	Bethel Census Area	
1,440	175	5	1,141	1	0	1	117	Aniak census subarea	
495	102	1	343	0	0	0	49	Aniak city	
115	4	2	103	0	0	0	6	Chuathbaluk city	
105	8	0	88	0	0	0	9	Crooked Creek CDP	
29	1	0	27	0	0	0	1	Lime Village CDP	
282	7	1	260	0	0	0	14	Lower Kalskag city	
23	4	0	10	0	0	0	9	Red Devil CDP	
85	19	0	66	0	0	0	0	Sleetmute CDP	
54	3	0	45	1	0	0	5	Stony River CDP	
210	14	1	171	0	0	1	23	Upper Kalskag city	
15,392	1,679	60	12,915	157	18	5	558	Lower Kuskokwim census subarea	
626	22	1	596	1	0	0	6	Akiachak CDP	
345	18	0	320	0	0	0	7	Akiak city	
277	4	2	271	0	0	0	0	Atmautluak CDP	
5,944	1,380	53	3,928	151	15	5	412	Bethel city	
418	14	1	400	0	0	0	3	Chefomak city	
293	7	0	286	0	0	0	0	Eek city	
242	11	0	229	0	0	0	2	Goodnews Bay city	
568	18	0	539	0	0	0	11	Kasigluk CDP	
639	13	0	624	0	0	0	2	Kipnuk CDP	
431	9	0	413	0	0	0	9	Kongiganak CDP	
721	16	0	679	1	0	0	25	Kwethluk city	
321	11	0	305	0	0	0	5	Kwigillingok CDP	
191	6	0	178	0	0	0	7	Mekoryuk city	
0	0	0	0	0	0	0	0	Mertarvik CDP	
354	10	0	344	0	0	0	0	Napakiak city	
405	12	0	391	0	0	0	2	Napaskiak city	
353	10	0	340	1	0	0	2	Newtok CDP	
273	13	0	259	0	0	0	1	Nightmute city	
496	12	0	475	0	0	0	9	Nunapitchuk city	
70	2	0	64	1	0	0	3	Oscarville CDP	
58	3	0	51	1	0	0	3	Platinum city	
666	15	0	624	0	3	0	24	Quinhagak city	
584	26	2	543	1	0	0	12	Toksook Bay city	
373	15	1	354	0	0	0	3	Tuluksak CDP	
408	12	0	391	0	0	0	5	Tuntuliak CDP	
327	13	0	309	0	0	0	5	Tununak CDP	
973	476	0	330	8	3	0	156	Bristol Bay Borough	
973	476	0	330	8	3	0	156	Bristol Bay census subarea	
364	226	0	100	5	1	0	32	King Salmon CDP	
530	240	0	165	2	2	0	121	Naknek CDP	
79	10	0	65	1	0	0	3	South Naknek CDP	
1,784	1,614	10	64	19	1	5	71	Denali Borough	
1,784	1,614	10	64	19	1	5	71	Denali census subarea	
237	213	4	6	2	1	0	11	Anderson city	
216	167	1	34	0	0	4	10	Cantwell CDP	
33	32	0	0	0	0	0	1	Ferry CDP	
1,000	918	4	21	16	0	1	40	Healy CDP	
179	173	0	0	1	0	0	5	McKinley Park CDP	
4,746	855	11	3,431	32	6	1	410	Dillingham Census Area	
4,746	855	11	3,431	32	6	1	410	Dillingham census subarea	
219	33	0	166	0	0	0	20	Aleknagik city	
62	7	0	55	0	0	0	0	Clark's Point city	

Table 3.

Race and Hispanic or Latino Origin: 2010—Con.

[For information on confidentiality protection, nonsampling error, and definitions, see Selected Appendixes at <www.census.gov/prod/cen2010/cph-1-a.pdf>]

State Borough and Census Area Census Subarea Place	Total population	Race							Two or More Races	Hispanic or Latino (of any race)
		One race								
		White	Black or African American	American Indian and Alaska Native	Asian	Native Hawaiian and Other Pacific Islander	Some Other Race			
Dillingham Census Area—Con.										
Dillingham census subarea—Con.										
Dillingham city.....	2,329	716	9	1,301	30	4	9	260	68	
Ekwoq city.....	115	6	0	104	0	0	0	5	3	
Koliganek CDP.....	209	7	0	200	0	0	0	2	0	
Manokotak city.....	442	16	0	423	0	0	1	2	1	
New Stuyahok city.....	510	18	0	477	0	1	0	14	6	
Portage Creek CDP.....	2	1	0	1	0	0	0	0	0	
Togiak city.....	817	45	2	637	0	1	2	130	15	
Twin Hills CDP.....	74	2	0	70	0	0	0	2	0	
Fairbanks North Star Borough.....	97,581	75,175	4,423	6,879	2,591	396	1,446	6,671	5,651	
Fairbanks North Star census subarea.....	97,581	75,175	4,423	6,879	2,591	396	1,446	6,671	5,651	
Badger CDP.....	19,482	16,323	534	950	322	33	182	1,138	880	
Chena Ridge CDP.....	5,791	4,852	74	358	105	2	45	355	186	
College CDP.....	12,964	9,483	419	1,227	591	54	146	1,044	687	
Eielson AFB CDP.....	2,647	2,126	207	24	69	12	43	166	210	
Ester CDP.....	2,422	2,048	52	163	28	4	15	112	79	
Fairbanks city.....	31,535	20,853	2,830	3,148	1,124	262	828	2,490	2,837	
Farmers Loop CDP.....	4,853	4,078	40	308	85	4	31	307	139	
Fox CDP.....	417	342	2	31	3	1	4	34	22	
Goldstream CDP.....	3,557	3,167	22	121	26	1	24	196	90	
Harding-Birch Lakes CDP.....	299	279	1	10	0	0	1	8	8	
Moose Creek CDP.....	747	583	38	38	22	5	10	51	36	
North Pole city.....	2,117	1,686	115	71	85	2	22	136	130	
Pleasant Valley CDP.....	725	650	4	27	4	0	3	37	12	
Salcha CDP.....	1,095	980	9	47	15	0	2	42	36	
South Van Horn CDP.....	558	425	15	37	10	5	5	61	28	
Steele Creek CDP.....	6,662	5,822	52	250	60	10	72	396	216	
Two Rivers CDP.....	719	616	1	26	7	1	9	59	36	
Haines Borough.....	2,508	2,086	10	230	14	0	21	147	47	
Haines census subarea.....	2,508	2,086	10	230	14	0	21	147	47	
Covenant Life CDP.....	86	79	0	5	1	0	0	1	0	
Excursion Inlet CDP.....	12	9	0	0	0	0	0	3	1	
Haines CDP.....	1,713	1,390	10	192	8	0	11	102	29	
Lutak CDP.....	49	45	0	1	0	0	0	3	0	
Mosquito Lake CDP.....	309	261	0	13	2	0	4	29	11	
Mud Bay CDP.....	212	199	0	8	2	0	0	3	5	
Hoonah-Angoon Census Area.....	2,150	1,014	8	890	12	1	6	219	77	
Hoonah-Angoon census subarea.....	2,055	1,006	8	814	11	1	6	209	75	
Angoon city.....	459	48	4	348	0	0	2	57	36	
Elfin Cove CDP.....	20	14	0	1	0	0	0	5	0	
Game Creek CDP.....	18	18	0	0	0	0	0	0	0	
Gustavus city.....	442	404	0	12	5	1	1	19	7	
Hobart Bay CDP.....	1	0	0	1	0	0	0	0	0	
Hoonah city.....	760	248	3	399	4	0	1	105	23	
Pelican city.....	88	52	0	30	0	0	0	6	1	
Tenakee Springs city.....	131	124	1	1	1	0	0	4	2	
Whitestone Logging Camp CDP.....	17	5	0	9	0	0	0	3	1	
Klukwan census subarea.....	95	8	0	76	1	0	0	10	2	
Klukwan CDP.....	95	8	0	76	1	0	0	10	2	
Juneau City and Borough.....	31,275	21,814	279	3,692	1,919	218	386	2,967	1,588	
Juneau census subarea.....	31,275	21,814	279	3,692	1,919	218	386	2,967	1,588	
Juneau city and borough.....	31,275	21,814	279	3,692	1,919	218	386	2,967	1,588	
Kenai Peninsula Borough.....	55,400	46,857	269	4,081	631	119	336	3,107	1,641	
Kenai-Cook Inlet census subarea.....	49,733	42,510	168	3,393	515	94	314	2,739	1,491	
Anchor Point CDP.....	1,930	1,741	5	73	18	1	7	85	42	
Beluga CDP.....	20	18	0	2	0	0	0	0	0	
Clam Gulch CDP.....	176	150	0	10	0	1	1	14	1	
Cohoe CDP.....	1,364	1,221	5	61	6	2	6	63	30	
Diamond Ridge CDP.....	1,156	1,060	2	36	15	0	2	41	24	
Fox River CDP.....	685	677	0	0	8	0	0	0	0	
Fritz Creek CDP.....	1,932	1,737	9	56	15	3	14	98	51	
Funny River CDP.....	877	798	1	40	2	2	10	24	10	
Halibut Cove CDP.....	76	66	0	5	0	0	0	5	1	
Happy Valley CDP.....	593	519	1	35	2	0	3	33	12	
Homer city.....	5,003	4,470	19	206	48	5	30	225	104	
Kachemak city.....	472	433	0	19	6	0	1	13	10	
Kalifornsky CDP.....	7,850	6,842	28	392	74	13	64	437	272	
Kasilof CDP.....	549	482	1	23	3	0	6	34	13	
Kenai city.....	7,100	5,670	49	632	104	21	61	563	317	
Nanwalek CDP.....	254	27	0	204	0	0	0	23	5	
Nikiski CDP.....	4,493	3,847	5	347	50	16	22	206	118	
Nikolaevsk CDP.....	318	294	0	11	1	0	1	11	14	
Ninilchik CDP.....	883	690	2	136	3	1	4	47	23	
Point Possession CDP.....	3	3	0	0	0	0	0	0	0	
Port Graham CDP.....	177	15	2	126	0	0	0	34	0	
Ridgeway CDP.....	2,022	1,780	2	87	18	5	13	117	70	

Table 3.

Race and Hispanic or Latino Origin: 2010—Con.

[For information on confidentiality protection, nonsampling error, and definitions, see Selected Appendixes at <www.census.gov/prod/cen2010/cph-1-a.pdf>]

Not Hispanic or Latino									State Borough and Census Area Census Subarea Place
Total	One race						Two or More Races		
	White	Black or African American	American Indian and Alaska Native	Asian	Native Hawaiian and Other Pacific Islander	Some Other Race			
2,261	695	9	1,284	30	4	1	238	Dillingham Census Area—Con.	
112	6	0	101	0	0	0	5	Dillingham census subarea—Con.	
209	7	0	200	0	0	0	2	Dillingham city	
441	16	0	423	0	0	0	5	Ekwook city	
504	18	0	471	0	1	0	14	Koiliganek CDP	
2	1	0	1	0	0	0	2	Manokotak city	
802	44	2	630	0	1	0	14	New Stuyahok city	
74	2	0	70	0	0	0	0	Portage Creek CDP	
							125	Togjak city	
							2	Twin Hills CDP	
91,930	72,259	4,154	6,669	2,512	375	191	5,770	Fairbanks North Star Borough	
91,930	72,259	4,154	6,669	2,512	375	191	5,770	Fairbanks North Star census subarea	
18,602	15,807	500	913	317	31	25	1,009	Badger CDP	
5,605	4,742	70	344	102	2	10	335	Chena Ridge CDP	
12,277	9,139	394	1,188	573	54	13	916	College CDP	
2,437	2,007	195	20	64	12	1	138	Eielson AFB CDP	
2,343	2,008	50	155	26	4	7	93	Ester CDP	
28,698	19,496	2,653	3,058	1,094	244	75	2,078	Fairbanks city	
4,714	4,002	38	297	84	4	6	283	Farmers Loop CDP	
395	329	1	30	3	1	0	31	Fox CDP	
3,467	3,106	18	121	26	1	16	179	Goldstream CDP	
291	273	0	10	0	0	0	8	Harding-Birch Lakes CDP	
711	566	37	38	21	5	0	44	Moose Creek CDP	
1,987	1,605	111	70	81	2	2	116	North Pole city	
713	642	4	27	4	0	2	34	Pleasant Valley CDP	
1,059	955	9	47	10	0	0	38	Salcha CDP	
530	419	15	37	10	5	0	44	South Van Horn CDP	
6,446	5,714	50	245	57	10	30	340	Steele Creek CDP	
683	602	1	26	5	0	3	46	Two Rivers CDP	
2,461	2,062	9	227	13	0	13	137	Haines Borough	
2,461	2,062	9	227	13	0	13	137	Haines census subarea	
86	79	0	5	1	0	0	1	Covenant Life CDP	
11	9	0	0	0	0	0	2	Excursion Inlet CDP	
1,684	1,371	9	191	8	0	6	99	Haines CDP	
49	45	0	1	0	0	0	3	Lutak CDP	
298	259	0	13	1	0	1	24	Mosquito Lake CDP	
207	196	0	6	2	0	0	3	Mud Bay CDP	
2,073	993	8	850	12	1	0	209	Hoonah-Angoon Census Area	
1,980	985	8	775	11	1	0	200	Hoonah-Angoon census subarea	
423	46	4	323	0	0	0	50	Angoon city	
20	14	0	1	0	0	0	5	Elfin Cove CDP	
18	18	0	0	0	0	0	0	Game Creek CDP	
435	398	0	12	5	1	0	19	Gustavus city	
1	0	0	1	0	0	0	0	Hobart Bay CDP	
737	239	3	388	4	0	0	103	Hoonah city	
87	51	0	30	0	0	0	6	Pelican city	
129	122	1	1	1	0	0	4	Tenakee Springs city	
16	4	0	9	0	0	0	3	Whitestone Logging Camp CDP	
93	8	0	75	1	0	0	9	Klukwan census subarea	
93	8	0	75	1	0	0	9	Klukwan CDP	
29,687	21,065	259	3,534	1,879	213	40	2,697	Juneau City and Borough	
29,687	21,065	259	3,534	1,879	213	40	2,697	Juneau census subarea	
29,687	21,065	259	3,534	1,879	213	40	2,697	Juneau city and borough	
53,759	45,879	248	3,970	614	111	79	2,858	Kenai Peninsula Borough	
48,242	41,609	154	3,300	502	86	73	2,518	Kenai-Cook Inlet census subarea	
1,888	1,716	3	71	18	0	3	77	Anchor Point CDP	
20	18	0	2	0	0	0	0	Beluga CDP	
175	150	0	10	0	1	0	14	Clam Gulch CDP	
1,334	1,210	5	57	5	2	0	55	Cohoe CDP	
1,132	1,042	2	35	15	0	2	36	Diamond Ridge CDP	
685	677	0	0	8	0	0	0	Fox River CDP	
1,881	1,701	9	56	15	3	3	94	Fritz Creek CDP	
867	790	1	40	2	2	9	23	Funny River CDP	
75	65	0	5	0	0	0	5	Halibut Cove CDP	
581	512	1	35	2	0	0	31	Happy Valley CDP	
4,899	4,416	16	201	46	5	7	208	Homer city	
462	428	0	19	6	0	0	9	Kachemak city	
7,578	6,658	26	381	74	13	13	413	Kalifornsky CDP	
536	478	1	21	3	0	0	33	Kasilof CDP	
6,783	5,466	46	612	100	16	11	532	Kenai city	
249	25	0	201	0	0	0	23	Nanwalek CDP	
4,375	3,784	4	331	47	15	7	187	Nikiski CDP	
304	287	0	5	1	0	0	11	Nikolaevsk CDP	
860	674	2	134	3	1	0	46	Ninilchik CDP	
3	3	0	0	0	0	0	0	Point Possession CDP	
177	15	2	126	0	0	0	34	Port Graham CDP	
1,952	1,745	2	82	18	5	0	100	Ridgeway CDP	

Table 3.

Race and Hispanic or Latino Origin: 2010—Con.

[For information on confidentiality protection, nonsampling error, and definitions, see Selected Appendixes at <www.census.gov/prod/cen2010/cph-1-a.pdf>]

State Borough and Census Area Census Subarea Place	Total population	Race							Hispanic or Latino (of any race)
		One race						Two or More Races	
		White	Black or African American	American Indian and Alaska Native	Asian	Native Hawaiian and Other Pacific Islander	Some Other Race		
Kenai Peninsula Borough—Con.									
Kenai-Cook Inlet census subarea—Con.									
Salamatof CDP.....	980	693	9	175	21	6	6	70	31
Seldovia city.....	255	185	3	35	3	0	0	29	10
Seldovia Village CDP.....	165	96	2	43	1	0	0	23	4
Soldotna city.....	4,163	3,574	11	181	66	12	35	284	163
Sterling CDP.....	5,617	5,044	8	246	44	6	25	244	150
Tyonek CDP.....	171	9	0	151	0	0	0	11	9
Seward-Hope census subarea.....	5,667	4,347	101	688	116	25	22	368	150
Bear Creek CDP.....	1,956	1,582	12	210	31	4	6	111	36
Cooper Landing CDP.....	289	276	0	4	2	0	0	7	0
Crown Point CDP.....	74	62	3	3	3	0	0	3	4
Hope CDP.....	192	169	0	8	1	1	0	13	6
Lowell Point CDP.....	80	77	0	3	0	0	0	0	0
Moose Pass CDP.....	219	206	3	3	1	2	0	4	5
Primrose CDP.....	78	69	0	4	0	0	0	5	0
Seward city.....	2,693	1,844	83	451	64	17	16	218	98
Sunrise CDP.....	18	17	0	0	1	0	0	0	0
Ketchikan Gateway Borough.....	13,477	9,176	78	1,910	943	27	93	1,250	538
Ketchikan census subarea.....	13,477	9,176	78	1,910	943	27	93	1,250	538
Ketchikan city.....	8,050	4,887	63	1,345	868	23	56	808	352
Loring CDP.....	4	1	0	1	0	0	0	2	0
Saxman city.....	411	125	3	208	2	0	4	69	17
Kodiak Island Borough.....	13,592	7,522	92	1,797	2,660	87	397	1,037	996
Kodiak Island census subarea.....	13,592	7,522	92	1,797	2,660	87	397	1,037	996
Akhiok city.....	71	6	1	36	1	0	0	27	8
Aleneva CDP.....	37	37	0	0	0	0	0	0	0
Chiniak CDP.....	47	43	0	2	0	0	0	2	0
Karluk CDP.....	37	2	0	35	0	0	0	0	0
Kodiak city.....	6,130	2,469	30	607	2,294	63	280	387	576
Kodiak Station CDP.....	1,301	1,118	34	11	17	3	18	100	127
Larsen Bay city.....	87	21	0	62	0	0	0	4	0
Old Harbor city.....	218	24	0	191	0	0	0	3	3
Ouzinkie city.....	161	17	0	128	1	0	0	15	3
Port Lions city.....	194	70	0	114	5	0	0	5	3
Womens Bay CDP.....	719	615	2	34	8	1	1	58	7
Lake and Peninsula Borough.....	1,631	380	9	1,061	6	5	6	164	43
Lake and Peninsula census subarea.....	1,631	380	9	1,061	6	5	6	164	43
Chignik city.....	91	31	0	52	3	0	1	4	1
Chignik Lagoon CDP.....	78	16	0	49	1	0	3	9	3
Chignik Lake CDP.....	73	2	0	69	0	0	0	2	0
Egegik city.....	109	52	0	43	0	5	1	8	2
Igiugig CDP.....	50	14	0	20	0	0	0	16	6
Iliamna CDP.....	109	36	0	59	0	0	0	14	4
Ivanof Bay CDP.....	7	0	0	7	0	0	0	0	0
Kokhanok CDP.....	170	16	0	136	0	0	1	17	3
Levelock CDP.....	69	7	0	58	0	0	0	4	0
Newhalen city.....	190	14	1	152	0	0	0	23	5
Nondalton city.....	164	26	0	104	0	0	0	34	0
Pedro Bay CDP.....	42	12	0	28	0	0	0	2	0
Perryville CDP.....	113	3	0	108	0	0	0	2	3
Pilot Point city.....	68	11	0	45	0	0	0	12	0
Pope-Vannoy Landing CDP.....	6	3	0	2	0	0	0	1	0
Port Alsworth CDP.....	159	108	7	34	1	0	0	9	16
Port Heiden city.....	102	15	0	85	0	0	0	2	0
Ugashik CDP.....	12	3	0	7	0	0	0	2	0
Matanuska-Susitna Borough.....	88,995	75,540	856	4,901	1,096	221	640	5,741	3,301
Matanuska-Susitna census subarea.....	88,995	75,540	856	4,901	1,096	221	640	5,741	3,301
Big Lake CDP.....	3,350	2,884	7	234	18	3	22	182	104
Buffalo Soapstone CDP.....	855	719	14	28	4	2	3	85	27
Butte CDP.....	3,246	2,934	10	140	19	5	8	130	101
Chase CDP.....	34	34	0	0	0	0	0	0	0
Chickaloon CDP.....	272	235	0	17	2	0	1	17	4
Eureka Roadhouse CDP.....	29	22	0	2	1	0	0	4	2
Farm Loop CDP.....	1,028	913	8	43	9	1	4	50	20
Fishhook CDP.....	4,679	4,094	28	167	57	11	34	288	130
Gateway CDP.....	5,552	4,737	55	234	102	25	61	338	204
Glacier View CDP.....	234	220	0	2	1	0	0	11	7
Houston city.....	1,912	1,572	7	128	11	4	20	170	64
Knik-Fairview CDP.....	14,923	12,579	149	787	215	55	66	1,072	613
Knik River CDP.....	744	658	10	28	9	0	4	35	23
Lake Louise CDP.....	46	45	0	1	0	0	0	0	2
Lakes CDP.....	8,364	7,111	79	439	75	7	83	570	354
Lazy Mountain CDP.....	1,479	1,330	5	51	12	0	8	73	47
Meadow Lakes CDP.....	7,570	6,450	51	436	78	29	54	472	258
Palmer city.....	5,937	4,699	109	544	66	21	45	453	272
Petersville CDP.....	4	3	0	0	0	0	0	1	0
Point MacKenzie CDP.....	529	358	24	123	3	2	3	16	17

Table 3.

Race and Hispanic or Latino Origin: 2010—Con.

[For information on confidentiality protection, nonsampling error, and definitions, see Selected Appendixes at <www.census.gov/prod/cen2010/cph-1-a.pdf>]

Not Hispanic or Latino									State Borough and Census Area Census Subarea Place
Total	One race						Two or More Races		
	White	Black or African American	American Indian and Alaska Native	Asian	Native Hawaiian and Other Pacific Islander	Some Other Race			
									Kenai Peninsula Borough—Con.
949	678	8	171	18	5	0	69	69	Kenai-Cook Inlet census subarea—Con.
245	179	3	35	3	0	0	25	25	Salamatof CDP
161	92	2	43	1	0	0	23	23	Seldovia city
4,000	3,477	9	179	66	12	8	249	249	Seldovia Village CDP
5,467	4,952	8	238	44	6	9	210	210	Soldotna city
162	7	0	149	0	0	0	6	6	Sterling CDP
5,517	4,270	94	670	112	25	6	340	340	Tyonek CDP
1,920	1,562	11	205	28	4	3	107	107	Seward-Hope census subarea
289	276	0	4	2	0	0	7	7	Bear Creek CDP
70	58	3	3	3	0	0	3	3	Cooper Landing CDP
186	163	0	8	1	1	0	13	13	Crown Point CDP
80	77	0	3	0	0	0	0	0	Hope CDP
214	201	3	3	1	2	0	4	4	Lowell Point CDP
78	69	0	4	0	0	0	5	5	Moose Pass CDP
2,595	1,802	77	438	63	17	3	195	195	Primrose CDP
18	17	0	0	1	0	0	0	0	Seward city
									Sunrise CDP
12,939	8,918	76	1,831	936	24	14	1,140	1,140	Ketchikan Gateway Borough
12,939	8,918	76	1,831	936	24	14	1,140	1,140	Ketchikan census subarea
7,698	4,737	61	1,287	862	20	4	727	727	Ketchikan city
4	1	0	1	0	0	0	2	2	Loring CDP
394	118	3	204	2	0	0	67	67	Saxman city
12,596	7,137	85	1,759	2,620	86	14	895	895	Kodiak Island Borough
12,596	7,137	85	1,759	2,620	86	14	895	895	Kodiak Island census subarea
63	6	1	35	1	0	0	20	20	Akhiok city
37	37	0	0	0	0	0	0	0	Aleneva CDP
47	43	0	2	0	0	0	2	2	Chiniak CDP
37	2	0	35	0	0	0	0	0	Karluk CDP
5,554	2,284	27	592	2,263	62	4	322	322	Kodiak city
1,174	1,035	30	10	17	3	1	78	78	Kodiak Station CDP
87	21	0	62	0	0	0	4	4	Larsen Bay city
215	23	0	189	0	0	0	3	3	Old Harbor city
158	17	0	125	1	0	0	15	15	Ouzinkie city
191	68	0	113	5	0	0	5	5	Port Lions city
712	610	2	34	8	1	0	57	57	Womens Bay CDP
1,588	362	9	1,044	6	5	0	162	162	Lake and Peninsula Borough
1,588	362	9	1,044	6	5	0	162	162	Lake and Peninsula census subarea
90	31	0	52	3	0	0	4	4	Chignik city
75	16	0	49	1	0	0	9	9	Chignik Lagoon CDP
73	2	0	69	0	0	0	2	2	Chignik Lake CDP
107	52	0	43	0	5	0	7	7	Egegik city
44	8	0	20	0	0	0	16	16	Igiugig CDP
105	33	0	59	0	0	0	13	13	Iliamna CDP
7	0	0	7	0	0	0	0	0	Ivanof Bay CDP
167	16	0	134	0	0	0	17	17	Kokhanok CDP
69	7	0	58	0	0	0	4	4	Levelock CDP
185	14	1	147	0	0	0	23	23	Newhalen city
164	26	0	104	0	0	0	34	34	Nondalton city
42	12	0	28	0	0	0	2	2	Pedro Bay CDP
110	3	0	105	0	0	0	2	2	Perryville CDP
68	11	0	45	0	0	0	12	12	Pilot Point city
6	3	0	2	0	0	0	1	1	Pope-Vannoy Landing CDP
143	99	7	27	1	0	0	9	9	Port Alsworth CDP
102	15	0	85	0	0	0	2	2	Port Heiden city
12	3	0	7	0	0	0	2	2	Ugashik CDP
85,694	73,676	817	4,735	1,075	214	121	5,056	5,056	Matanuska-Susitna Borough
85,694	73,676	817	4,735	1,075	214	121	5,056	5,056	Matanuska-Susitna census subarea
3,246	2,833	7	229	18	3	3	153	153	Big Lake CDP
828	712	14	28	3	2	0	69	69	Buffalo Soapstone CDP
3,145	2,859	10	135	19	5	0	117	117	Butte CDP
34	34	0	0	0	0	0	0	0	Chase CDP
268	231	0	17	2	0	1	17	17	Chickaloon CDP
27	20	0	2	1	0	0	4	4	Eureka Roadhouse CDP
1,008	906	7	43	9	1	1	41	41	Farm Loop CDP
4,549	4,022	28	165	55	11	4	264	264	Fishhook CDP
5,348	4,625	51	224	99	25	20	304	304	Gateway CDP
227	216	0	0	1	0	0	10	10	Glacier View CDP
1,848	1,537	6	128	11	4	3	159	159	Houston city
14,310	12,211	141	746	212	53	6	941	941	Knik-Fairview CDP
721	648	10	28	9	0	1	25	25	Knik River CDP
44	43	0	1	0	0	0	0	0	Lake Louise CDP
8,010	6,910	78	430	72	7	13	500	500	Lakes CDP
1,432	1,303	5	51	12	0	1	60	60	Lazy Mountain CDP
7,312	6,305	49	426	78	28	13	413	413	Meadow Lakes CDP
5,665	4,537	104	523	63	21	21	396	396	Palmer city
4	3	0	0	0	0	0	1	1	Petersville CDP
512	347	24	122	3	2	0	14	14	Point MacKenzie CDP

Table 3.

Race and Hispanic or Latino Origin: 2010—Con.

[For information on confidentiality protection, nonsampling error, and definitions, see Selected Appendixes at <www.census.gov/prod/cen2010/cph-1-a.pdf>]

State Borough and Census Area Census Subarea Place	Total population	Race							Hispanic or Latino (of any race)
		One race							
		White	Black or African American	American Indian and Alaska Native	Asian	Native Hawaiian and Other Pacific Islander	Some Other Race	Two or More Races	
Matanuska-Susitna Borough—Con.									
Matanuska-Susitna census subarea—Con.									
Skwentna CDP.....	37	37	0	0	0	0	0	0	0
Susitna CDP.....	18	18	0	0	0	0	0	0	0
Susitna North CDP.....	1,260	1,103	4	67	9	0	10	67	34
Sutton-Alpine CDP.....	1,447	1,010	35	243	26	6	5	122	69
Talkeetna CDP.....	876	801	3	32	4	4	2	30	16
Tanaina CDP.....	8,197	7,043	69	368	101	11	82	523	371
Trapper Creek CDP.....	481	416	2	31	5	0	0	27	5
Wasilla city.....	7,831	6,529	106	406	167	19	92	512	333
Willow CDP.....	2,102	1,908	0	109	17	2	6	60	27
Nome Census Area.....	9,492	1,552	27	7,199	96	9	22	587	115
Nome census subarea.....	9,492	1,552	27	7,199	96	9	22	587	115
Brevig Mission city.....	388	18	2	355	0	0	2	11	2
Diomedes city.....	115	5	0	106	0	0	0	4	0
Elim city.....	330	24	0	296	1	0	0	9	1
Gambell city.....	681	26	0	651	1	0	0	3	3
Golovin city.....	156	7	0	145	0	0	1	3	1
Koyuk city.....	332	12	0	295	1	0	0	24	0
Nome city.....	3,598	1,093	18	1,971	78	9	18	411	85
Port Clarence CDP.....	24	23	1	0	0	0	0	0	3
St. Michael city.....	401	22	0	369	0	0	0	10	3
Savoonga city.....	671	33	0	634	1	0	0	3	0
Shaktolik city.....	251	9	0	241	0	0	0	1	0
Shishmaref city.....	563	20	0	534	2	0	0	7	1
Stebbins city.....	556	24	1	530	1	0	0	0	0
Teller city.....	229	9	0	220	0	0	0	0	0
Unalakleet city.....	688	103	4	532	4	0	1	44	7
Wales city.....	145	9	0	123	0	0	0	13	0
White Mountain city.....	190	23	0	155	0	0	0	12	2
North Slope Borough.....	9,430	3,147	94	5,100	425	104	67	493	249
North Slope census subarea.....	9,430	3,147	94	5,100	425	104	67	493	249
Anaktuvuk Pass city.....	324	23	1	270	0	1	0	29	7
Atkasuk city.....	233	16	0	215	0	0	0	2	0
Barrow city.....	4,212	712	41	2,577	384	99	34	365	131
Kaktovik city.....	239	24	0	212	0	0	0	3	0
Nuiqsut city.....	402	40	1	350	0	0	0	11	0
Point Hope city.....	674	39	3	603	0	0	1	28	13
Point Lay CDP.....	189	20	0	167	0	1	0	1	1
Prudhoe Bay CDP.....	2,174	1,853	42	169	35	3	31	41	88
Wainwright city.....	556	45	0	501	0	0	0	10	2
Northwest Arctic Borough.....	7,523	846	37	6,121	42	12	17	448	58
Northwest Arctic census subarea.....	7,523	846	37	6,121	42	12	17	448	58
Ambler city.....	258	29	1	218	0	0	0	10	0
Buckland city.....	416	11	0	397	0	0	0	8	0
Deering city.....	122	11	0	106	0	0	0	5	0
Kiana city.....	361	24	1	326	0	0	0	10	1
Kivalina city.....	374	8	0	360	0	0	0	6	0
Kobuk city.....	151	13	0	136	1	0	0	1	4
Kotzebue city.....	3,201	512	29	2,355	40	11	12	242	43
Noatak CDP.....	514	13	2	487	0	0	0	12	0
Noorvik city.....	668	25	3	590	0	1	0	49	1
Red Dog Mine CDP.....	309	128	0	157	1	0	5	18	8
Selawik city.....	829	33	1	708	0	0	0	87	0
Shungnak city.....	262	15	0	247	0	0	0	0	1
Petersburg Census Area.....	3,815	2,711	15	614	100	7	42	326	130
Petersburg census subarea.....	3,815	2,711	15	614	100	7	42	326	130
Kake city.....	557	95	1	385	0	1	7	68	10
Kupreanof city.....	27	24	0	0	2	0	0	1	0
Petersburg city.....	2,948	2,358	13	207	95	6	35	234	109
Port Alexander city.....	52	47	0	2	2	0	0	1	1
Prince of Wales-Hyder Census Area.....	5,559	2,799	17	2,207	21	21	20	474	127
Hyder census subarea.....	87	79	0	1	0	1	2	4	2
Hyder CDP.....	87	79	0	1	0	1	2	4	2
Metlakatla Indian Community census subarea.....	1,460	145	6	1,210	2	10	3	84	26
Metlakatla CDP.....	1,405	141	6	1,162	2	10	1	83	26
Prince of Wales census subarea.....	4,012	2,575	11	996	19	10	15	386	99
Coffman Cove city.....	176	166	0	7	0	0	0	3	2
Craig city.....	1,201	781	4	240	9	2	5	160	39
Edna Bay CDP.....	42	41	1	0	0	0	0	0	0
Hollis CDP.....	112	100	0	5	1	1	0	5	1
Hydaburg city.....	376	43	2	290	0	1	4	36	12
Kasaan city.....	49	26	0	17	1	0	0	5	0
Klawock city.....	755	290	2	365	4	1	4	89	21
Naukatli Bay CDP.....	113	99	0	7	1	0	0	6	0
Point Baker CDP.....	15	11	0	0	0	0	0	4	1

Table 3.

Race and Hispanic or Latino Origin: 2010—Con.

[For information on confidentiality protection, nonsampling error, and definitions, see Selected Appendixes at <www.census.gov/prod/cen2010/cph-1-a.pdf>]

Not Hispanic or Latino									State Borough and Census Area Census Subarea Place
Total	One race						Two or More Races		
	White	Black or African American	American Indian and Alaska Native	Asian	Native Hawaiian and Other Pacific Islander	Some Other Race			
									Matanuska-Susitna Borough—Con.
37	37	0	0	0	0	0	0	0	Matanuska-Susitna census subarea—Con.
18	18	0	0	0	0	0	0	0	Skwentna CDP
1,226	1,080	4	66	9	0	3	64	Susitna CDP	
1,378	977	33	231	26	5	2	104	Susitna North CDP	
860	793	3	29	4	4	1	26	Sutton-Alpine CDP	
7,826	6,833	64	353	99	9	13	455	Talkeetna CDP	
476	414	2	30	5	0	0	25	Tanaina CDP	
7,498	6,368	98	388	164	18	13	449	Trapper Creek CDP	
2,075	1,898	0	108	16	2	1	50	Wasilla city	
								Willow CDP	
9,377	1,511	27	7,175	88	9	8	559	Nome Census Area	
9,377	1,511	27	7,175	88	9	8	559	Nome census subarea	
386	18	2	355	0	0	0	11	Brevig Mission city	
115	5	0	106	0	0	0	4	Diomedea city	
329	24	0	296	1	0	0	8	Elim city	
678	25	0	649	1	0	0	3	Gambell city	
155	7	0	145	0	0	0	3	Golovin city	
332	12	0	295	1	0	0	24	Koyuk city	
3,513	1,063	18	1,955	75	9	8	385	Nome city	
21	20	1	0	0	0	0	0	Port Clarence CDP	
398	21	0	368	0	0	0	9	St. Michael city	
671	33	0	634	1	0	0	3	Savoonga city	
251	9	0	241	0	0	0	1	Shaktolik city	
562	20	0	533	2	0	0	7	Shishmaref city	
556	24	1	530	1	0	0	0	Stebbins city	
229	9	0	220	0	0	0	0	Teller city	
681	98	4	531	4	0	0	44	Unalakleet city	
145	9	0	123	0	0	0	13	Wales city	
188	23	0	153	0	0	0	12	White Mountain city	
9,181	3,059	91	5,046	414	103	7	461	North Slope Borough	
9,181	3,059	91	5,046	414	103	7	461	North Slope census subarea	
317	23	1	263	0	1	0	29	Anaktuvuk Pass city	
233	16	0	215	0	0	0	2	Atkasuk city	
4,081	681	38	2,547	375	98	0	342	Barrow city	
239	24	0	212	0	0	0	3	Kaktovik city	
402	40	1	350	0	0	0	11	Nuiqsut city	
661	39	3	592	0	0	1	26	Point Hope city	
188	19	0	167	0	1	0	1	Point Lay CDP	
2,086	1,804	42	163	33	3	6	35	Prudhoe Bay CDP	
554	44	0	501	0	0	0	9	Wainwright city	
7,465	830	35	6,102	42	12	3	441	Northwest Arctic Borough	
7,465	830	35	6,102	42	12	3	441	Northwest Arctic census subarea	
258	29	1	218	0	0	0	10	Ambler city	
416	11	0	397	0	0	0	8	Buckland city	
122	11	0	106	0	0	0	5	Deering city	
360	24	1	325	0	0	0	10	Kiana city	
374	8	0	360	0	0	0	6	Kivalina city	
147	13	0	133	1	0	0	0	Kobuk city	
3,158	499	27	2,344	40	11	1	236	Kotzebue city	
514	13	2	487	0	0	0	12	Noatak CDP	
667	25	3	589	0	1	0	49	Noorvik city	
301	125	0	155	1	0	2	18	Red Dog Mine CDP	
829	33	1	708	0	0	0	87	Selawik city	
261	15	0	246	0	0	0	0	Shungnak city	
3,685	2,649	15	603	96	6	13	303	Petersburg Census Area	
3,685	2,649	15	603	96	6	13	303	Petersburg census subarea	
547	94	1	380	0	1	7	64	Kake city	
27	24	0	0	2	0	0	1	Kupreanof city	
2,839	2,306	13	201	91	5	6	217	Petersburg city	
51	46	0	2	2	0	0	1	Port Alexander city	
5,432	2,756	17	2,165	21	21	4	448	Prince of Wales-Hyder Census Area	
85	79	0	1	0	1	0	4	Hyder census subarea	
85	79	0	1	0	1	0	4	Hyder CDP	
1,434	144	6	1,187	2	10	2	83	Metlakatla Indian Community census subarea	
1,379	140	6	1,139	2	10	0	82	Metlakatla CDP	
3,913	2,533	11	977	19	10	2	361	Prince of Wales census subarea	
174	164	0	7	0	0	0	3	Coffman Cove city	
1,162	763	4	232	9	2	2	150	Craig city	
42	41	1	0	0	0	0	0	Edna Bay CDP	
111	99	0	5	1	1	0	5	Hollis CDP	
364	43	2	285	0	1	0	33	Hydaburg city	
49	26	0	17	1	0	0	5	Kasaan city	
734	281	2	362	4	1	0	84	Klawock city	
113	99	0	7	1	0	0	6	Naukat Bay CDP	
14	11	0	0	0	0	0	3	Point Baker CDP	

Table 3.

Race and Hispanic or Latino Origin: 2010—Con.

[For information on confidentiality protection, nonsampling error, and definitions, see Selected Appendixes at <www.census.gov/prod/cen2010/cph-1-a.pdf>]

State Borough and Census Area Census Subarea Place	Total population	Race							Hispanic or Latino (of any race)
		One race						Two or More Races	
		White	Black or African American	American Indian and Alaska Native	Asian	Native Hawaiian and Other Pacific Islander	Some Other Race		
Prince of Wales-Hyder Census Area—Con.									
Prince of Wales census subarea—Con.									
Port Protection CDP.....	48	35	0	9	0	0	0	4	2
Thorne Bay city.....	471	433	1	10	3	2	2	20	8
Whale Pass CDP.....	31	27	0	0	0	3	0	1	1
Sitka City and Borough.....	8,881	5,798	47	1,493	529	30	113	871	437
Sitka census subarea.....	8,881	5,798	47	1,493	529	30	113	871	437
Sitka city and borough.....	8,881	5,798	47	1,493	529	30	113	871	437
Skagway Municipality.....	968	885	0	34	5	1	4	39	21
Skagway census subarea.....	968	885	0	34	5	1	4	39	21
Skagway CDP.....	920	837	0	34	5	1	4	39	21
Southeast Fairbanks Census Area.....	7,029	5,651	76	808	64	18	69	343	234
Southeast Fairbanks census subarea.....	7,029	5,651	76	808	64	18	69	343	234
Alcan Border CDP.....	33	30	0	0	0	0	1	2	3
Big Delta CDP.....	591	547	1	14	2	3	2	22	9
Chicken CDP.....	7	7	0	0	0	0	0	0	1
Delta Junction city.....	958	844	17	31	11	6	9	40	45
Deltana CDP.....	2,251	2,074	21	57	21	7	6	65	54
Dot Lake CDP.....	13	9	0	3	0	0	0	1	0
Dot Lake Village CDP.....	62	5	0	51	0	0	0	6	0
Dry Creek CDP.....	94	94	0	0	0	0	0	0	4
Eagle city.....	86	78	0	7	0	0	0	1	0
Eagle Village CDP.....	67	37	1	26	1	0	0	2	0
Fort Greely CDP.....	539	422	23	10	8	1	43	32	71
Healy Lake CDP.....	13	2	0	11	0	0	0	0	0
Northway CDP.....	71	8	0	56	1	0	0	6	0
Northway Junction CDP.....	54	12	0	36	0	0	0	6	1
Northway Village CDP.....	98	2	0	76	0	0	0	20	0
Tanacross CDP.....	136	14	0	109	0	0	0	13	0
Tetlin CDP.....	127	8	0	114	0	0	0	5	3
Tok CDP.....	1,258	980	8	153	5	0	5	107	31
Whitestone CDP.....	97	91	0	0	2	0	1	3	5
Valdez-Cordova Census Area.....	9,636	7,127	46	1,315	354	54	46	694	349
Chugach census subarea.....	6,684	5,095	35	637	343	41	41	492	296
Chenega CDP.....	76	30	0	40	0	0	0	6	2
Cordova city.....	2,239	1,573	10	198	244	1	12	201	94
Tatitlek CDP.....	88	27	0	53	1	1	1	5	3
Valdez city.....	3,976	3,242	24	325	76	32	26	251	185
Whittier city.....	220	153	1	12	17	7	1	29	11
Copper River census subarea.....	2,952	2,032	11	678	11	13	5	202	53
Chisana CDP.....	0	0	0	0	0	0	0	0	0
Chistochina CDP.....	93	34	0	50	0	0	0	9	0
Chitina CDP.....	126	81	0	25	0	0	0	20	3
Copper Center CDP.....	328	150	0	159	1	3	0	15	10
Gakona CDP.....	218	173	0	43	0	0	0	2	2
Glennallen CDP.....	483	374	2	37	3	10	2	55	7
Gulkana CDP.....	119	28	0	91	0	0	0	0	5
Kenny Lake CDP.....	355	296	1	29	1	0	1	27	12
McCarthy CDP.....	28	27	0	0	0	0	0	1	0
Mendeltna CDP.....	39	34	0	0	0	0	0	5	2
Mentasta Lake CDP.....	112	26	0	85	0	0	0	1	0
Nabesna CDP.....	5	5	0	0	0	0	0	0	0
Nelchina CDP.....	59	51	0	5	0	0	1	2	0
Paxson CDP.....	40	37	2	0	0	0	0	1	0
Silver Springs CDP.....	114	99	0	9	2	0	0	4	1
Slana CDP.....	147	122	1	19	0	0	0	5	0
Tazlina CDP.....	297	164	0	100	1	0	0	32	2
Tolsona CDP.....	30	29	1	0	0	0	0	0	0
Tonsina CDP.....	78	68	0	7	0	0	0	3	0
Willow Creek CDP.....	191	156	4	19	2	0	1	9	9
Wade Hampton Census Area.....	7,459	201	1	7,085	18	0	3	151	7
Wade Hampton census subarea.....	7,459	201	1	7,085	18	0	3	151	7
Alakanuk city.....	677	14	0	643	3	0	0	17	0
Chevak city.....	938	22	0	890	3	0	1	22	1
Emmonak city.....	762	24	0	734	1	0	0	3	1
Hooper Bay city.....	1,093	21	0	1,034	0	0	1	37	0
Kotlik city.....	577	11	0	561	2	0	1	2	1
Marshall city.....	414	11	0	392	1	0	0	10	1
Mountain Village city.....	813	34	0	747	6	0	0	26	3
Nunam Iqua city.....	187	11	0	171	2	0	0	3	0
Pilot Station city.....	568	10	0	557	0	0	0	1	0
Pitkas Point CDP.....	109	2	0	106	0	0	0	1	0
Russian Mission city.....	312	10	0	299	0	0	0	3	0
St. Mary's city.....	507	19	0	464	0	0	0	24	0
Scammon Bay city.....	474	2	0	471	0	0	0	1	0

Table 3.

Race and Hispanic or Latino Origin: 2010—Con.

[For information on confidentiality protection, nonsampling error, and definitions, see Selected Appendixes at <www.census.gov/prod/cen2010/cph-1-a.pdf>]

Total	Not Hispanic or Latino							Two or More Races	State Borough and Census Area Census Subarea Place
	One race								
	White	Black or African American	American Indian and Alaska Native	Asian	Native Hawaiian and Other Pacific Islander	Some Other Race			
									Prince of Wales-Hyder Census Area—Con.
46	34	0	9	0	0	0	0	3	Prince of Wales census subarea—Con.
463	428	1	10	3	2	0	0	19	Port Protection CDP
30	26	0	0	0	3	0	0	1	Thorne Bay city
									Whale Pass CDP
8,444	5,641	43	1,442	509	29	11	11	769	Sitka City and Borough
8,444	5,641	43	1,442	509	29	11	11	769	Sitka census subarea
8,444	5,641	43	1,442	509	29	11	11	769	Sitka city and borough
947	872	0	34	5	1	0	0	35	Skagway Municipality
947	872	0	34	5	1	0	0	35	Skagway census subarea
899	824	0	34	5	1	0	0	35	Skagway CDP
6,795	5,535	71	797	64	11	6	6	311	Southeast Fairbanks Census Area
6,795	5,535	71	797	64	11	6	6	311	Southeast Fairbanks census subarea
30	30	0	0	0	0	0	0	0	Alcan Border CDP
582	542	1	14	2	3	0	0	20	Big Delta CDP
6	6	0	0	0	0	0	0	0	Chicken CDP
913	824	13	26	11	4	0	0	35	Delta Junction city
2,197	2,035	21	55	21	2	1	1	62	Deltana CDP
13	9	0	3	0	0	0	0	1	Dot Lake CDP
62	5	0	51	0	0	0	0	6	Dot Lake Village CDP
90	90	0	0	0	0	0	0	0	Dry Creek CDP
86	78	0	7	0	0	0	0	1	Eagle city
67	37	1	26	1	0	0	0	2	Eagle Village CDP
468	402	22	10	8	1	4	4	21	Fort Greely CDP
13	2	0	11	0	0	0	0	0	Healy Lake CDP
71	8	0	56	1	0	0	0	6	Northway CDP
53	12	0	36	0	0	0	0	5	Northway Junction CDP
98	2	0	76	0	0	0	0	20	Northway Village CDP
136	14	0	109	0	0	0	0	13	Tanacross CDP
124	8	0	111	0	0	0	0	5	Tetlin CDP
1,227	961	8	152	5	0	1	1	100	Tok CDP
92	87	0	0	2	0	0	0	3	Whitestone CDP
9,287	6,949	45	1,270	350	54	1	1	618	Valdez-Cordova Census Area
6,388	4,929	34	611	339	41	0	0	434	Chugach census subarea
74	30	0	40	0	0	0	0	4	Chenega CDP
2,145	1,530	9	194	240	1	0	0	171	Cordova city
85	27	0	53	1	1	0	0	3	Tatitlek CDP
3,791	3,125	24	304	76	32	0	0	230	Valdez city
209	147	1	11	17	7	0	0	26	Whittier city
2,899	2,020	11	659	11	13	1	1	184	Copper River census subarea
0	0	0	0	0	0	0	0	0	Chisana CDP
93	34	0	50	0	0	0	0	9	Chistochina CDP
123	81	0	22	0	0	0	0	20	Chitina CDP
318	149	0	152	1	3	0	0	13	Copper Center CDP
216	171	0	43	0	0	0	0	2	Gakona CDP
476	373	2	37	3	10	0	0	51	Glennallen CDP
114	28	0	86	0	0	0	0	0	Gulkana CDP
343	293	1	28	1	0	0	0	20	Kenny Lake CDP
28	27	0	0	0	0	0	0	1	McCarthy CDP
37	34	0	0	0	0	0	0	3	Mendeltna CDP
112	26	0	85	0	0	0	0	1	Mentasta Lake CDP
5	5	0	0	0	0	0	0	0	Nabesna CDP
59	51	0	5	0	0	0	1	2	Nelchina CDP
40	37	2	0	0	0	0	0	1	Paxson CDP
113	98	0	9	2	0	0	0	4	Silver Springs CDP
147	122	1	19	0	0	0	0	5	Slana CDP
295	163	0	100	1	0	0	0	31	Tazlina CDP
30	29	1	0	0	0	0	0	0	Tolsona CDP
78	68	0	7	0	0	0	0	3	Tonsina CDP
182	153	4	16	2	0	0	0	7	Willow Creek CDP
7,452	199	1	7,082	17	0	3	3	150	Wade Hampton Census Area
7,452	199	1	7,082	17	0	3	3	150	Wade Hampton census subarea
677	14	0	643	3	0	0	0	17	Alakanuk city
937	22	0	889	3	0	1	1	22	Chevak city
761	24	0	734	0	0	0	0	3	Emmonak city
1,093	21	0	1,034	0	0	1	1	37	Hooper Bay city
576	10	0	561	2	0	1	2	2	Kotlik city
413	10	0	392	1	0	0	0	10	Marshall city
810	34	0	745	6	0	0	0	25	Mountain Village city
187	11	0	171	2	0	0	0	3	Nunam Iqua city
568	10	0	557	0	0	0	0	1	Pilot Station city
109	2	0	106	0	0	0	0	1	Pitkas Point CDP
312	10	0	299	0	0	0	0	3	Russian Mission city
507	19	0	464	0	0	0	0	24	St. Mary's city
474	2	0	471	0	0	0	0	1	Scammon Bay city

Table 3.

Race and Hispanic or Latino Origin: 2010—Con.

[For information on confidentiality protection, nonsampling error, and definitions, see Selected Appendixes at <www.census.gov/prod/cen2010/cph-1-a.pdf>]

State Borough and Census Area Census Subarea Place	Total population	Race							Two or More Races	Hispanic or Latino (of any race)
		One race								
		White	Black or African American	American Indian and Alaska Native	Asian	Native Hawaiian and Other Pacific Islander	Some Other Race			
Wrangell City and Borough.....	2,369	1,719	4	384	33	1	5	223	37	
Wrangell census subarea.....	2,369	1,719	4	384	33	1	5	223	37	
Wrangell city and borough.....	2,369	1,719	4	384	33	1	5	223	37	
Yakutat City and Borough.....	662	281	2	237	27	12	1	102	17	
Yakutat census subarea.....	662	281	2	237	27	12	1	102	17	
Yakutat CDP.....	662	281	2	237	27	12	1	102	17	
Yukon-Koyukuk Census Area.....	5,588	1,243	10	3,992	14	6	9	314	66	
Koyukuk-Middle Yukon census subarea.....	3,219	838	7	2,208	10	0	6	150	41	
Alatna CDP.....	37	1	0	36	0	0	0	0	0	
Allakaket city.....	105	1	0	100	0	0	0	4	0	
Bettles city.....	12	9	1	0	0	0	0	2	0	
Coldfoot CDP.....	10	9	0	1	0	0	0	0	0	
Evansville CDP.....	15	7	0	8	0	0	0	0	0	
Four Mile Road CDP.....	43	23	0	13	1	0	0	6	0	
Galena city.....	470	138	0	299	3	0	1	29	11	
Hughes city.....	77	1	2	74	0	0	0	0	0	
Huslia city.....	275	18	0	254	0	0	0	3	0	
Kaltag city.....	190	11	0	174	0	0	0	5	0	
Koyukuk city.....	96	1	0	93	0	0	0	2	0	
Livengood CDP.....	13	9	0	3	0	0	0	1	0	
Manley Hot Springs CDP.....	89	63	0	12	0	0	0	14	6	
Minto CDP.....	210	9	0	190	0	0	1	10	1	
Nenana city.....	378	212	1	142	1	0	1	21	2	
New Allakaket CDP.....	66	0	0	65	0	0	0	1	0	
Nulato city.....	264	13	0	249	0	0	1	1	2	
Rampart CDP.....	24	1	0	23	0	0	0	0	0	
Ruby city.....	166	8	0	147	1	0	0	10	1	
Stevens Village CDP.....	78	5	1	66	0	0	1	5	12	
Tanana city.....	246	24	0	213	1	0	1	7	1	
Wiseman CDP.....	14	13	0	0	0	0	0	1	0	
McGrath-Holy Cross census subarea.....	1,058	220	0	708	2	3	1	124	12	
Anvik city.....	85	3	0	79	0	0	0	3	0	
Flat CDP.....	0	0	0	0	0	0	0	0	0	
Grayling city.....	194	13	0	169	0	0	0	12	0	
Holy Cross city.....	178	8	0	163	0	0	0	7	0	
Lake Minchumina CDP.....	13	8	0	2	0	0	0	3	0	
McGrath city.....	346	144	0	127	2	3	1	69	9	
Nikolai city.....	94	7	0	76	0	0	0	11	0	
Shageluk city.....	83	3	0	75	0	0	0	5	0	
Takotna CDP.....	52	26	0	12	0	0	0	14	3	
Yukon Flats census subarea.....	1,311	185	3	1,076	2	3	2	40	13	
Arctic Village CDP.....	152	7	0	135	0	0	0	10	0	
Beaver CDP.....	84	1	0	82	0	0	0	1	4	
Birch Creek CDP.....	33	0	0	33	0	0	0	0	0	
Central CDP.....	96	89	0	4	0	0	0	3	1	
Chalkyitsik CDP.....	69	10	0	59	0	0	0	0	0	
Circle CDP.....	104	10	0	88	0	0	0	6	2	
Fort Yukon city.....	583	45	3	520	1	3	1	10	2	
Venetie CDP.....	166	3	0	152	1	0	0	10	3	

Table 3.

Race and Hispanic or Latino Origin: 2010—Con.

[For information on confidentiality protection, nonsampling error, and definitions, see Selected Appendixes at <www.census.gov/prod/cen2010/cph-1-a.pdf>]

Not Hispanic or Latino								Two or More Races	State Borough and Census Area Census Subarea Place
Total	One race								
	White	Black or African American	American Indian and Alaska Native	Asian	Native Hawaiian and Other Pacific Islander	Some Other Race			
2,332	1,699	4	381	32	1	1	214	Wrangell City and Borough	
2,332	1,699	4	381	32	1	1	214	Wrangell census subarea	
2,332	1,699	4	381	32	1	1	214	Wrangell city and borough	
645	268	2	235	27	12	0	101	Yakutat City and Borough	
645	268	2	235	27	12	0	101	Yakutat census subarea	
645	268	2	235	27	12	0	101	Yakutat CDP	
5,522	1,218	9	3,967	14	6	2	306	Yukon-Koyukuk Census Area	
3,178	824	6	2,189	10	0	1	148	Koyukuk-Middle Yukon census subarea	
37	1	0	36	0	0	0	0	Alatna CDP	
105	1	0	100	0	0	0	4	Allakaket city	
12	9	1	0	0	0	0	2	Bettles city	
10	9	0	1	0	0	0	0	Coldfoot CDP	
15	7	0	8	0	0	0	0	Evansville CDP	
43	23	0	13	1	0	0	6	Four Mile Road CDP	
459	133	0	294	3	0	0	29	Galena city	
77	1	2	74	0	0	0	0	Hughes city	
275	18	0	254	0	0	0	3	Huslia city	
190	11	0	174	0	0	0	5	Kalttag city	
96	1	0	93	0	0	0	2	Koyukuk city	
13	9	0	3	0	0	0	1	Livengood CDP	
83	57	0	12	0	0	0	14	Manley Hot Springs CDP	
209	9	0	190	0	0	0	10	Minto CDP	
376	212	1	141	1	0	0	21	Nenana city	
66	0	0	65	0	0	0	1	New Allakaket CDP	
262	13	0	248	0	0	0	1	Nulato city	
24	1	0	23	0	0	0	0	Rampart CDP	
165	8	0	146	1	0	0	10	Ruby city	
66	5	0	56	0	0	0	5	Stevens Village CDP	
245	24	0	212	1	0	1	7	Tanana city	
14	13	0	0	0	0	0	1	Wiseman CDP	
1,046	214	0	706	2	3	0	121	McGrath-Holy Cross census subarea	
85	3	0	79	0	0	0	3	Anvik city	
0	0	0	0	0	0	0	0	Flat CDP	
194	13	0	169	0	0	0	12	Grayling city	
178	8	0	163	0	0	0	7	Holy Cross city	
13	8	0	2	0	0	0	3	Lake Minchumina CDP	
337	141	0	125	2	3	0	66	McGrath city	
94	7	0	76	0	0	0	11	Nikolai city	
83	3	0	75	0	0	0	5	Shageluk city	
49	23	0	12	0	0	0	14	Takotna CDP	
1,298	180	3	1,072	2	3	1	37	Yukon Flats census subarea	
152	7	0	135	0	0	0	10	Arctic Village CDP	
80	0	0	79	0	0	0	1	Beaver CDP	
33	0	0	33	0	0	0	0	Birch Creek CDP	
95	88	0	4	0	0	0	3	Central CDP	
69	10	0	59	0	0	0	0	Chalkyitsik CDP	
102	9	0	87	0	0	0	6	Circle CDP	
581	43	3	520	1	3	1	10	Fort Yukon city	
163	3	0	152	1	0	0	7	Venetie CDP	

Table 4.

Race and Hispanic or Latino Origin: 2010

[For information on confidentiality protection, nonsampling error, and definitions, see Selected Appendixes at <www.census.gov/prod/cen2010/cph-1-a.pdf>]

State Borough and Census Area Place	Total population	Race							Hispanic or Latino (of any race)
		One race							
		White	Black or African American	American Indian and Alaska Native	Asian	Native Hawaiian and Other Pacific Islander	Some Other Race	Two or More Races	
Alaska.....	710,231	473,576	23,263	104,871	38,135	7,409	11,102	51,875	39,249
BOROUGH AND CENSUS AREA									
Aleutians East Borough.....	3,141	660	219	876	1,130	19	84	153	385
Aleutians West Census Area.....	5,561	2,004	332	857	1,606	103	348	311	726
Anchorage Municipality.....	291,826	192,498	16,226	23,130	23,580	5,901	6,846	23,645	22,061
Bethel Census Area.....	17,013	1,894	65	14,109	160	27	45	713	181
Bristol Bay Borough.....	997	481	0	334	8	3	4	167	24
Denali Borough.....	1,826	1,637	10	65	19	1	14	80	42
Dillingham Census Area.....	4,847	878	11	3,470	32	6	12	438	101
Fairbanks North Star Borough.....	97,581	75,175	4,423	6,879	2,591	396	1,446	6,671	5,651
Haines Borough.....	2,508	2,086	10	230	14	0	21	147	47
Hoonah-Angoon Census Area.....	2,150	1,014	8	890	12	1	6	219	77
Juneau City and Borough.....	31,275	21,814	279	3,692	1,919	218	386	2,967	1,588
Kenai Peninsula Borough.....	55,400	46,857	269	4,081	631	119	336	3,107	1,641
Ketchikan Gateway Borough.....	13,477	9,176	78	1,910	943	27	93	1,250	538
Kodiak Island Borough.....	13,592	7,522	92	1,797	2,660	87	397	1,037	996
Lake and Peninsula Borough.....	1,631	380	9	1,061	6	5	6	164	43
Matanuska-Susitna Borough.....	88,995	75,540	856	4,901	1,096	221	640	5,741	3,301
Nome Census Area.....	9,492	1,552	27	7,199	96	9	22	587	115
North Slope Borough.....	9,430	3,147	94	5,100	425	104	67	493	249
Northwest Arctic Borough.....	7,523	846	37	6,121	42	12	17	448	58
Petersburg Census Area.....	3,815	2,711	15	614	100	7	42	326	130
Prince of Wales-Hyder Census Area.....	5,559	2,799	17	2,207	21	21	20	474	127
Sitka City and Borough.....	8,881	5,798	47	1,493	529	30	113	871	437
Skagway Municipality.....	968	885	0	34	5	1	4	39	21
Southeast Fairbanks Census Area.....	7,029	5,651	76	808	64	18	69	343	234
Valdez-Cordova Census Area.....	9,636	7,127	46	1,315	354	54	46	694	349
Wade Hampton Census Area.....	7,459	201	1	7,085	18	0	3	151	7
Wrangell City and Borough.....	2,369	1,719	4	384	33	1	5	223	37
Yakutat City and Borough.....	662	281	2	237	27	12	1	102	17
Yukon-Koyukuk Census Area.....	5,588	1,243	10	3,992	14	6	9	314	66
PLACE									
Adak city, Aleutians West Census Area.....	326	64	13	18	171	5	20	35	29
Akiak city, Kodiak Island Borough.....	71	6	1	36	1	0	0	27	8
Akiachak CDP, Bethel Census Area.....	627	22	1	596	1	0	0	7	1
Akiak city, Bethel Census Area.....	346	18	0	321	0	0	0	7	1
Akutan city, Aleutians East Borough.....	1,027	239	184	56	445	15	40	48	214
Alakanuk city, Wade Hampton Census Area	677	14	0	643	3	0	0	17	0
Alatna CDP, Yukon-Koyukuk Census Area..	37	1	0	36	0	0	0	0	0
Alcan Border CDP, Southeast Fairbanks Census Area.....	33	30	0	0	0	0	1	2	3
Aleknagik city, Dillingham Census Area.....	219	33	0	166	0	0	0	20	0
Aleneva CDP, Kodiak Island Borough.....	37	37	0	0	0	0	0	0	0
Allakaket city, Yukon-Koyukuk Census Area	105	1	0	100	0	0	0	4	0
Ambler city, Northwest Arctic Borough.....	258	29	1	218	0	0	0	10	0
Anaktuvuk Pass city, North Slope Borough..	324	23	1	270	0	1	0	29	7
Anchorage municipality, Anchorage Municipality.....	291,826	192,498	16,226	23,130	23,580	5,901	6,846	23,645	22,061
Anchor Point CDP, Kenai Peninsula Borough.....	1,930	1,741	5	73	18	1	7	85	42
Anderson city, Denali Borough.....	246	216	4	7	2	1	2	14	9
Angoon city, Hoonah-Angoon Census Area.	459	48	4	348	0	0	2	57	36
Aniak city, Bethel Census Area.....	501	102	1	348	0	0	1	49	6
Anvik city, Yukon-Koyukuk Census Area.....	85	3	0	79	0	0	0	3	0
Arctic Village CDP, Yukon-Koyukuk Census Area.....	152	7	0	135	0	0	0	10	0
Atka city, Aleutians West Census Area.....	61	3	0	58	0	0	0	0	0
Atmautluak CDP, Bethel Census Area.....	277	4	2	271	0	0	0	0	0
Atkasuk city, North Slope Borough.....	233	16	0	215	0	0	0	2	0
Attu Station CDP, Aleutians West Census Area.....	21	19	0	1	0	1	0	0	4
Badger CDP, Fairbanks North Star Borough	19,482	16,323	534	950	322	33	182	1,138	880
Barrow city, North Slope Borough.....	4,212	712	41	2,577	384	99	34	365	131
Bear Creek CDP, Kenai Peninsula Borough	1,956	1,582	12	210	31	4	6	111	36
Beaver CDP, Yukon-Koyukuk Census Area.	84	1	0	82	0	0	0	1	4
Beluga CDP, Kenai Peninsula Borough.....	20	18	0	2	0	0	0	0	0
Bethel city, Bethel Census Area.....	6,080	1,417	53	3,953	153	24	36	444	136
Bettles city, Yukon-Koyukuk Census Area...	12	9	1	0	0	0	0	2	0
Big Delta CDP, Southeast Fairbanks Census Area.....	591	547	1	14	2	3	2	22	9
Big Lake CDP, Matanuska-Susitna Borough	3,350	2,884	7	234	18	3	22	182	104

Table 4.

Race and Hispanic or Latino Origin: 2010—Con.

[For information on confidentiality protection, nonsampling error, and definitions, see Selected Appendixes at <www.census.gov/prod/cen2010/cph-1-a.pdf>]

Not Hispanic or Latino									State Borough and Census Area Place
Total	One race						Two or More Races		
	White	Black or African American	American Indian and Alaska Native	Asian	Native Hawaiian and Other Pacific Islander	Some Other Race			
670,982	455,320	21,949	102,556	37,459	7,219	1,111	45,368	Alaska	
								BOROUGH AND CENSUS AREA	
2,756	425	212	869	1,113	19	1	117	Aleutians East Borough	
4,835	1,745	318	841	1,575	102	5	249	Aleutians West Census Area	
269,765	182,814	15,308	22,047	23,208	5,776	562	20,050	Anchorage Municipality	
16,832	1,854	65	14,056	158	18	6	675	Bethel Census Area	
973	476	0	330	8	3	0	156	Bristol Bay Borough	
1,784	1,614	10	64	19	1	5	71	Denali Borough	
4,746	855	11	3,431	32	6	1	410	Dillingham Census Area	
91,930	72,259	4,154	6,669	2,512	375	191	5,770	Fairbanks North Star Borough	
2,461	2,062	9	227	13	0	13	137	Haines Borough	
2,073	993	8	850	12	1	0	209	Hoonah-Angoon Census Area	
29,687	21,065	259	3,534	1,879	213	40	2,697	Juneau City and Borough	
53,759	45,879	248	3,970	614	111	79	2,858	Kenai Peninsula Borough	
12,939	8,918	76	1,831	936	24	14	1,140	Ketchikan Gateway Borough	
12,596	7,137	85	1,759	2,620	86	14	895	Kodiak Island Borough	
1,588	362	9	1,044	6	5	0	162	Lake and Peninsula Borough	
85,694	73,676	817	4,735	1,075	214	121	5,056	Matanuska-Susitna Borough	
9,377	1,511	27	7,175	88	9	8	559	Nome Census Area	
9,181	3,059	91	5,046	414	103	7	461	North Slope Borough	
7,465	830	35	6,102	42	12	3	441	Northwest Arctic Borough	
3,685	2,649	15	603	96	6	13	303	Petersburg Census Area	
5,432	2,756	17	2,165	21	21	4	448	Prince of Wales-Hyder Census Area	
8,444	5,641	43	1,442	509	29	11	769	Sitka City and Borough	
947	872	0	34	5	1	0	35	Skagway Municipality	
6,795	5,535	71	797	64	11	6	311	Southeast Fairbanks Census Area	
9,287	6,949	45	1,270	350	54	1	618	Valdez-Cordova Census Area	
7,452	199	1	7,082	17	0	3	150	Wade Hampton Census Area	
2,332	1,699	4	381	32	1	1	214	Wrangell City and Borough	
645	268	2	235	27	12	0	101	Yakutat City and Borough	
5,522	1,218	9	3,967	14	6	2	306	Yukon-Koyukuk Census Area	
								PLACE	
297	59	13	18	171	5	0	31	Adak city, Aleutians West Census Area	
63	6	1	35	1	0	0	20	Akiak city, Kodiak Island Borough	
626	22	1	596	1	0	0	6	Akiachak CDP, Bethel Census Area	
345	18	0	320	0	0	0	7	Akiak city, Bethel Census Area	
813	94	178	56	437	15	0	33	Akutan city, Aleutians East Borough	
677	14	0	643	3	0	0	17	Alakanuk city, Wade Hampton Census Area	
37	1	0	36	0	0	0	0	Alatna CDP, Yukon-Koyukuk Census Area	
30	30	0	0	0	0	0	0	Alcan Border CDP, Southeast Fairbanks Census Area	
219	33	0	166	0	0	0	20	Aleknagik city, Dillingham Census Area	
37	37	0	0	0	0	0	0	Aleneva CDP, Kodiak Island Borough	
105	1	0	100	0	0	0	4	Allakaket city, Yukon-Koyukuk Census Area	
258	29	1	218	0	0	0	10	Ambler city, Northwest Arctic Borough	
317	23	1	263	0	1	0	29	Anaktuvuk Pass city, North Slope Borough	
269,765	182,814	15,308	22,047	23,208	5,776	562	20,050	Anchorage municipality, Anchorage Municipality	
1,888	1,716	3	71	18	0	3	77	Anchor Point CDP, Kenai Peninsula Borough	
237	213	4	6	2	1	0	11	Anderson city, Denali Borough	
423	46	4	323	0	0	0	50	Angoon city, Hoonah-Angoon Census Area	
495	102	1	343	0	0	0	49	Aniak city, Bethel Census Area	
85	3	0	79	0	0	0	3	Anvik city, Yukon-Koyukuk Census Area	
152	7	0	135	0	0	0	10	Arctic Village CDP, Yukon-Koyukuk Census Area	
61	3	0	58	0	0	0	0	Atka city, Aleutians West Census Area	
277	4	2	271	0	0	0	0	Atmautluak CDP, Bethel Census Area	
233	16	0	215	0	0	0	2	Atkasuk city, North Slope Borough	
17	15	0	1	0	1	0	0	Attu Station CDP, Aleutians West Census Area	
18,602	15,807	500	913	317	31	25	1,009	Badger CDP, Fairbanks North Star Borough	
4,081	681	38	2,547	375	98	0	342	Barrow city, North Slope Borough	
1,920	1,562	11	205	28	4	3	107	Bear Creek CDP, Kenai Peninsula Borough	
80	0	0	79	0	0	0	1	Beaver CDP, Yukon-Koyukuk Census Area	
20	18	0	2	0	0	0	0	Beluga CDP, Kenai Peninsula Borough	
5,944	1,380	53	3,928	151	15	5	412	Bethel city, Bethel Census Area	
12	9	1	0	0	0	0	2	Bettles city, Yukon-Koyukuk Census Area	
582	542	1	14	2	3	0	20	Big Delta CDP, Southeast Fairbanks Census Area	
3,246	2,833	7	229	18	3	3	153	Big Lake CDP, Matanuska-Susitna Borough	

Table 4.

Race and Hispanic or Latino Origin: 2010—Con.

[For information on confidentiality protection, nonsampling error, and definitions, see Selected Appendixes at <www.census.gov/prod/cen2010/cph-1-a.pdf>]

State Borough and Census Area Place	Total population	Race							Hispanic or Latino (of any race)
		One race						Two or More Races	
		White	Black or African American	American Indian and Alaska Native	Asian	Native Hawaiian and Other Pacific Islander	Some Other Race		
PLACE—Con.									
Birch Creek CDP, Yukon-Koyukuk Census Area.....	33	0	0	33	0	0	0	0	0
Brevig Mission city, Nome Census Area.....	388	18	2	355	0	0	2	11	2
Buckland city, Northwest Arctic Borough.....	416	11	0	397	0	0	0	8	0
Buffalo Soapstone CDP, Matanuska-Susitna Borough.....	855	719	14	28	4	2	3	85	27
Butte CDP, Matanuska-Susitna Borough.....	3,246	2,934	10	140	19	5	8	130	101
Cantwell CDP, Denali Borough.....	219	169	1	34	0	0	4	11	3
Central CDP, Yukon-Koyukuk Census Area. Chalkyitsik CDP, Yukon-Koyukuk Census Area.....	96	89	0	4	0	0	0	3	1
Chase CDP, Matanuska-Susitna Borough...	69	10	0	59	0	0	0	0	0
Chena Ridge CDP, Fairbanks North Star Borough.....	34	34	0	0	0	0	0	0	0
Cheformak city, Bethel Census Area.....	418	14	1	400	0	0	0	3	0
Chena Ridge CDP, Fairbanks North Star Borough.....	5,791	4,852	74	358	105	2	45	355	186
Chenega CDP, Valdez-Cordova Census Area.....	76	30	0	40	0	0	0	6	2
Chevak city, Wade Hampton Census Area..	938	22	0	890	3	0	1	22	1
Chickaloon CDP, Matanuska-Susitna Borough.....	272	235	0	17	2	0	1	17	4
Chicken CDP, Southeast Fairbanks Census Area.....	7	7	0	0	0	0	0	0	1
Chignik city, Lake and Peninsula Borough...	91	31	0	52	3	0	1	4	1
Chignik Lagoon CDP, Lake and Peninsula Borough.....	78	16	0	49	1	0	3	9	3
Chignik Lake CDP, Lake and Peninsula Borough.....	73	2	0	69	0	0	0	2	0
Chiniak CDP, Kodiak Island Borough.....	47	43	0	2	0	0	0	2	0
Chisana CDP, Valdez-Cordova Census Area.....	0	0	0	0	0	0	0	0	0
Chistochina CDP, Valdez-Cordova Census Area.....	93	34	0	50	0	0	0	9	0
Chitina CDP, Valdez-Cordova Census Area	126	81	0	25	0	0	0	20	3
Chuathbaluk city, Bethel Census Area.....	118	4	2	104	0	0	0	8	3
Circle CDP, Yukon-Koyukuk Census Area...	104	10	0	88	0	0	0	6	2
Ciam Gulch CDP, Kenai Peninsula Borough	176	150	0	10	0	1	1	14	1
Clark's Point city, Dillingham Census Area...	62	7	0	55	0	0	0	0	0
Coffman Cove city, Prince of Wales-Hyder Census Area.....	176	166	0	7	0	0	0	3	2
Cohoe CDP, Kenai Peninsula Borough.....	1,364	1,221	5	61	6	2	6	63	30
Cold Bay city, Aleutians East Borough.....	108	80	2	13	2	0	1	10	5
Coldfoot CDP, Yukon-Koyukuk Census Area.....	10	9	0	1	0	0	0	0	0
College CDP, Fairbanks North Star Borough	12,964	9,483	419	1,227	591	54	146	1,044	687
Cooper Landing CDP, Kenai Peninsula Borough.....	289	276	0	4	2	0	0	7	0
Copper Center CDP, Valdez-Cordova Census Area.....	328	150	0	159	1	3	0	15	10
Cordova city, Valdez-Cordova Census Area	2,239	1,573	10	198	244	1	12	201	94
Covenant Life CDP, Haines Borough.....	86	79	0	5	1	0	0	1	0
Craig city, Prince of Wales-Hyder Census Area.....	1,201	781	4	240	9	2	5	160	39
Crooked Creek CDP, Bethel Census Area...	105	8	0	88	0	0	0	9	0
Crown Point CDP, Kenai Peninsula Borough.....	74	62	3	3	3	0	0	3	4
Deering city, Northwest Arctic Borough.....	122	11	0	106	0	0	0	5	0
Delta Junction city, Southeast Fairbanks Census Area.....	958	844	17	31	11	6	9	40	45
Deltana CDP, Southeast Fairbanks Census Area.....	2,251	2,074	21	57	21	7	6	65	54
Diamond Ridge CDP, Kenai Peninsula Borough.....	1,156	1,060	2	36	15	0	2	41	24
Dillingham city, Dillingham Census Area.....	2,329	716	9	1,301	30	4	9	260	68
Diomed city, Nome Census Area.....	115	5	0	106	0	0	0	4	0
Dot Lake CDP, Southeast Fairbanks Census Area.....	13	9	0	3	0	0	0	1	0
Dot Lake Village CDP, Southeast Fairbanks Census Area.....	62	5	0	51	0	0	0	6	0
Dry Creek CDP, Southeast Fairbanks Census Area.....	94	94	0	0	0	0	0	0	4
Eagle city, Southeast Fairbanks Census Area.....	86	78	0	7	0	0	0	1	0
Eagle Village CDP, Southeast Fairbanks Census Area.....	67	37	1	26	1	0	0	2	0
Edna Bay CDP, Prince of Wales-Hyder Census Area.....	42	41	1	0	0	0	0	0	0

Table 4.

Race and Hispanic or Latino Origin: 2010—Con.

[For information on confidentiality protection, nonsampling error, and definitions, see Selected Appendixes at <www.census.gov/prod/cen2010/cph-1-a.pdf>]

Not Hispanic or Latino								State Borough and Census Area Place
Total	One race						Two or More Races	
	White	Black or African American	American Indian and Alaska Native	Asian	Native Hawaiian and Other Pacific Islander	Some Other Race		
								PLACE—Con.
33	0	0	33	0	0	0	0	Birch Creek CDP, Yukon-Koyukuk Census Area
386	18	2	355	0	0	0	11	Brevig Mission city, Nome Census Area
416	11	0	397	0	0	0	8	Buckland city, Northwest Arctic Borough
828	712	14	28	3	2	0	69	Buffalo Soapstone CDP, Matanuska-Susitna Borough
3,145	2,859	10	135	19	5	0	117	Butte CDP, Matanuska-Susitna Borough
216	167	1	34	0	0	4	10	Cantwell CDP, Denali Borough
95	88	0	4	0	0	0	3	Central CDP, Yukon-Koyukuk Census Area
69	10	0	59	0	0	0	0	Chalkyitsik CDP, Yukon-Koyukuk Census Area
34	34	0	0	0	0	0	0	Chase CDP, Matanuska-Susitna Borough
418	14	1	400	0	0	0	3	Chefornak city, Bethel Census Area
5,605	4,742	70	344	102	2	10	335	Chena Ridge CDP, Fairbanks North Star Borough
74	30	0	40	0	0	0	4	Chenega CDP, Valdez-Cordova Census Area
937	22	0	889	3	0	1	22	Chevak city, Wade Hampton Census Area
268	231	0	17	2	0	1	17	Chickaloon CDP, Matanuska-Susitna Borough
6	6	0	0	0	0	0	0	Chicken CDP, Southeast Fairbanks Census Area
90	31	0	52	3	0	0	4	Chignik city, Lake and Peninsula Borough
75	16	0	49	1	0	0	9	Chignik Lagoon CDP, Lake and Peninsula Borough
73	2	0	69	0	0	0	2	Chignik Lake CDP, Lake and Peninsula Borough
47	43	0	2	0	0	0	2	Chiniak CDP, Kodiak Island Borough
0	0	0	0	0	0	0	0	Chisana CDP, Valdez-Cordova Census Area
93	34	0	50	0	0	0	9	Chistochina CDP, Valdez-Cordova Census Area
123	81	0	22	0	0	0	20	Chitina CDP, Valdez-Cordova Census Area
115	4	2	103	0	0	0	6	Chuathbaluk city, Bethel Census Area
102	9	0	87	0	0	0	6	Circle CDP, Yukon-Koyukuk Census Area
175	150	0	10	0	1	0	14	Clam Gulch CDP, Kenai Peninsula Borough
62	7	0	55	0	0	0	0	Clark's Point city, Dillingham Census Area
174	164	0	7	0	0	0	3	Coffman Cove city, Prince of Wales-Hyder Census Area
1,334	1,210	5	57	5	2	0	55	Cohoe CDP, Kenai Peninsula Borough
103	78	2	13	2	0	0	8	Cold Bay city, Aleutians East Borough
10	9	0	1	0	0	0	0	Coldfoot CDP, Yukon-Koyukuk Census Area
12,277	9,139	394	1,188	573	54	13	916	College CDP, Fairbanks North Star Borough
289	276	0	4	2	0	0	7	Cooper Landing CDP, Kenai Peninsula Borough
318	149	0	152	1	3	0	13	Copper Center CDP, Valdez-Cordova Census Area
2,145	1,530	9	194	240	1	0	171	Cordova city, Valdez-Cordova Census Area
86	79	0	5	1	0	0	1	Covenant Life CDP, Haines Borough
1,162	763	4	232	9	2	2	150	Craig city, Prince of Wales-Hyder Census Area
105	8	0	88	0	0	0	9	Crooked Creek CDP, Bethel Census Area
70	58	3	3	3	0	0	3	Crown Point CDP, Kenai Peninsula Borough
122	11	0	106	0	0	0	5	Deering city, Northwest Arctic Borough
913	824	13	26	11	4	0	35	Delta Junction city, Southeast Fairbanks Census Area
2,197	2,035	21	55	21	2	1	62	Deltana CDP, Southeast Fairbanks Census Area
1,132	1,042	2	35	15	0	2	36	Diamond Ridge CDP, Kenai Peninsula Borough
2,261	695	9	1,284	30	4	1	238	Dillingham city, Dillingham Census Area
115	5	0	106	0	0	0	4	Diomedede city, Nome Census Area
13	9	0	3	0	0	0	1	Dot Lake CDP, Southeast Fairbanks Census Area
62	5	0	51	0	0	0	6	Dot Lake Village CDP, Southeast Fairbanks Census Area
90	90	0	0	0	0	0	0	Dry Creek CDP, Southeast Fairbanks Census Area
86	78	0	7	0	0	0	1	Eagle city, Southeast Fairbanks Census Area
67	37	1	26	1	0	0	2	Eagle Village CDP, Southeast Fairbanks Census Area
42	41	1	0	0	0	0	0	Edna Bay CDP, Prince of Wales-Hyder Census Area

Table 4.

Race and Hispanic or Latino Origin: 2010—Con.

[For information on confidentiality protection, nonsampling error, and definitions, see Selected Appendixes at <www.census.gov/prod/cen2010/cph-1-a.pdf>]

State Borough and Census Area Place	Total population	Race							Hispanic or Latino (of any race)
		One race						Two or More Races	
		White	Black or African American	American Indian and Alaska Native	Asian	Native Hawaiian and Other Pacific Islander	Some Other Race		
PLACE—Con.									
Eek city, Bethel Census Area.....	296	7	0	289	0	0	0	0	3
Egegik city, Lake and Peninsula Borough....	109	52	0	43	0	5	1	8	2
Eielson AFB CDP, Fairbanks North Star Borough.....	2,647	2,126	207	24	69	12	43	166	210
Ekwok city, Dillingham Census Area.....	115	6	0	104	0	0	0	5	3
Elfin Cove CDP, Hoonah-Angoon Census Area.....	20	14	0	1	0	0	0	5	0
Elim city, Nome Census Area.....	330	24	0	296	1	0	0	9	1
Emmonak city, Wade Hampton Census Area.....	762	24	0	734	1	0	0	3	1
Ester CDP, Fairbanks North Star Borough....	2,422	2,048	52	163	28	4	15	112	79
Eureka Roadhouse CDP, Matanuska-Susitna Borough.....	29	22	0	2	1	0	0	4	2
Evansville CDP, Yukon-Koyukuk Census Area.....	15	7	0	8	0	0	0	0	0
Excursion Inlet CDP, Haines Borough.....	12	9	0	0	0	0	0	3	1
Fairbanks city, Fairbanks North Star Borough.....	31,535	20,853	2,830	3,148	1,124	262	828	2,490	2,837
False Pass city, Aleutians East Borough.....	35	7	0	27	1	0	0	0	0
Farmers Loop CDP, Fairbanks North Star Borough.....	4,853	4,078	40	308	85	4	31	307	139
Farm Loop CDP, Matanuska-Susitna Borough.....	1,028	913	8	43	9	1	4	50	20
Ferry CDP, Denali Borough.....	33	32	0	0	0	0	0	1	0
Fishhook CDP, Matanuska-Susitna Borough	4,679	4,094	28	167	57	11	34	288	130
Flat CDP, Yukon-Koyukuk Census Area.....	0	0	0	0	0	0	0	0	0
Fort Greely CDP, Southeast Fairbanks Census Area.....	539	422	23	10	8	1	43	32	71
Fort Yukon city, Yukon-Koyukuk Census Area.....	583	45	3	520	1	3	1	10	2
Four Mile Road CDP, Yukon-Koyukuk Census Area.....	43	23	0	13	1	0	0	6	0
Fox CDP, Fairbanks North Star Borough.....	417	342	2	31	3	1	4	34	22
Fox River CDP, Kenai Peninsula Borough....	685	677	0	0	8	0	0	0	0
Fritz Creek CDP, Kenai Peninsula Borough.	1,932	1,737	9	56	15	3	14	98	51
Funny River CDP, Kenai Peninsula Borough	877	798	1	40	2	2	10	24	10
Gakona CDP, Valdez-Cordova Census Area.....	218	173	0	43	0	0	0	2	2
Galena city, Yukon-Koyukuk Census Area...	470	138	0	299	3	0	1	29	11
Gambell city, Nome Census Area.....	681	26	0	651	1	0	0	3	3
Game Creek CDP, Hoonah-Angoon Census Area.....	18	18	0	0	0	0	0	0	0
Gateway CDP, Matanuska-Susitna Borough	5,552	4,737	55	234	102	25	61	338	204
Glacier View CDP, Matanuska-Susitna Borough.....	234	220	0	2	1	0	0	11	7
Glennallen CDP, Valdez-Cordova Census Area.....	483	374	2	37	3	10	2	55	7
Goldstream CDP, Fairbanks North Star Borough.....	3,557	3,167	22	121	26	1	24	196	90
Golovin city, Nome Census Area.....	156	7	0	145	0	0	1	3	1
Goodnews Bay city, Bethel Census Area.....	243	11	0	230	0	0	0	2	1
Graying city, Yukon-Koyukuk Census Area.	194	13	0	169	0	0	0	12	0
Gulkana CDP, Valdez-Cordova Census Area.....	119	28	0	91	0	0	0	0	5
Gustavus city, Hoonah-Angoon Census Area.....	442	404	0	12	5	1	1	19	7
Haines CDP, Haines Borough.....	1,713	1,390	10	192	8	0	11	102	29
Hailbut Cove CDP, Kenai Peninsula Borough.....	76	66	0	5	0	0	0	5	1
Happy Valley CDP, Kenai Peninsula Borough.....	593	519	1	35	2	0	3	33	12
Harding-Birch Lakes CDP, Fairbanks North Star Borough.....	299	279	1	10	0	0	1	8	8
Healy CDP, Denali Borough.....	1,021	934	4	21	16	0	1	45	21
Healy Lake CDP, Southeast Fairbanks Census Area.....	13	2	0	11	0	0	0	0	0
Hobart Bay CDP, Hoonah-Angoon Census Area.....	1	0	0	1	0	0	0	0	0
Hollis CDP, Prince of Wales-Hyder Census Area.....	112	100	0	5	1	1	0	5	1
Holy Cross city, Yukon-Koyukuk Census Area.....	178	8	0	163	0	0	0	7	0
Homer city, Kenai Peninsula Borough.....	5,003	4,470	19	206	48	5	30	225	104
Hoonah city, Hoonah-Angoon Census Area.	760	248	3	399	4	0	1	105	23

Table 4.

Race and Hispanic or Latino Origin: 2010—Con.

[For information on confidentiality protection, nonsampling error, and definitions, see Selected Appendixes at <www.census.gov/prod/cen2010/cph-1-a.pdf>]

Not Hispanic or Latino									State Borough and Census Area Place
Total	One race						Two or More Races		
	White	Black or African American	American Indian and Alaska Native	Asian	Native Hawaiian and Other Pacific Islander	Some Other Race			
									PLACE—Con.
293	7	0	286	0	0	0	0	0	Eek city, Bethel Census Area
107	52	0	43	0	5	0	0	7	Egegik city, Lake and Peninsula Borough
2,437	2,007	195	20	64	12	1	138	Eielson AFB CDP, Fairbanks North Star Borough	
112	6	0	101	0	0	0	5	Ekwok city, Dillingham Census Area	
20	14	0	1	0	0	0	5	Elfin Cove CDP, Hoonah-Angoon Census Area	
329	24	0	296	1	0	0	8	Elim city, Nome Census Area	
761	24	0	734	0	0	0	3	Emmonak city, Wade Hampton Census Area	
2,343	2,008	50	155	26	4	7	93	Ester CDP, Fairbanks North Star Borough	
27	20	0	2	1	0	0	4	Eureka Roadhouse CDP, Matanuska-Susitna Borough	
15	7	0	8	0	0	0	0	Evansville CDP, Yukon-Koyukuk Census Area	
11	9	0	0	0	0	0	2	Excursion Inlet CDP, Haines Borough	
28,698	19,496	2,653	3,058	1,094	244	75	2,078	Fairbanks city, Fairbanks North Star Borough	
35	7	0	27	1	0	0	0	False Pass city, Aleutians East Borough	
4,714	4,002	38	297	84	4	6	283	Farmers Loop CDP, Fairbanks North Star Borough	
1,008	906	7	43	9	1	1	41	Farm Loop CDP, Matanuska-Susitna Borough	
33	32	0	0	0	0	0	1	Ferry CDP, Denali Borough	
4,549	4,022	28	165	55	11	4	264	Fishhook CDP, Matanuska-Susitna Borough	
0	0	0	0	0	0	0	0	Flat CDP, Yukon-Koyukuk Census Area	
468	402	22	10	8	1	4	21	Fort Greely CDP, Southeast Fairbanks Census Area	
581	43	3	520	1	3	1	10	Fort Yukon city, Yukon-Koyukuk Census Area	
43	23	0	13	1	0	0	6	Four Mile Road CDP, Yukon-Koyukuk Census Area	
395	329	1	30	3	1	0	31	Fox CDP, Fairbanks North Star Borough	
685	677	0	0	8	0	0	0	Fox River CDP, Kenai Peninsula Borough	
1,881	1,701	9	56	15	3	3	94	Fritz Creek CDP, Kenai Peninsula Borough	
867	790	1	40	2	2	9	23	Funny River CDP, Kenai Peninsula Borough	
216	171	0	43	0	0	0	2	Gakona CDP, Valdez-Cordova Census Area	
459	133	0	294	3	0	0	29	Galena city, Yukon-Koyukuk Census Area	
678	25	0	649	1	0	0	3	Gambell city, Nome Census Area	
18	18	0	0	0	0	0	0	Game Creek CDP, Hoonah-Angoon Census Area	
5,348	4,625	51	224	99	25	20	304	Gateway CDP, Matanuska-Susitna Borough	
227	216	0	0	1	0	0	10	Glacier View CDP, Matanuska-Susitna Borough	
476	373	2	37	3	10	0	51	Glennallen CDP, Valdez-Cordova Census Area	
3,467	3,106	18	121	26	1	16	179	Goldstream CDP, Fairbanks North Star Borough	
155	7	0	145	0	0	0	3	Golovin city, Nome Census Area	
242	11	0	229	0	0	0	2	Goodnews Bay city, Bethel Census Area	
194	13	0	169	0	0	0	12	Graying city, Yukon-Koyukuk Census Area	
114	28	0	86	0	0	0	0	Gulkana CDP, Valdez-Cordova Census Area	
435	398	0	12	5	1	0	19	Gustavus city, Hoonah-Angoon Census Area	
1,684	1,371	9	191	8	0	6	99	Haines CDP, Haines Borough	
75	65	0	5	0	0	0	5	Halibut Cove CDP, Kenai Peninsula Borough	
581	512	1	35	2	0	0	31	Happy Valley CDP, Kenai Peninsula Borough	
291	273	0	10	0	0	0	8	Harding-Birch Lakes CDP, Fairbanks North Star Borough	
1,000	918	4	21	16	0	1	40	Healy CDP, Denali Borough	
13	2	0	11	0	0	0	0	Healy Lake CDP, Southeast Fairbanks Census Area	
1	0	0	1	0	0	0	0	Hobart Bay CDP, Hoonah-Angoon Census Area	
111	99	0	5	1	1	0	5	Hollis CDP, Prince of Wales-Hyder Census Area	
178	8	0	163	0	0	0	7	Holy Cross city, Yukon-Koyukuk Census Area	
4,899	4,416	16	201	46	5	7	208	Homer city, Kenai Peninsula Borough	
737	239	3	388	4	0	0	103	Hoonah city, Hoonah-Angoon Census Area	

Table 4.

Race and Hispanic or Latino Origin: 2010—Con.

[For information on confidentiality protection, nonsampling error, and definitions, see Selected Appendixes at <www.census.gov/prod/cen2010/cph-1-a.pdf>]

State Borough and Census Area Place	Total population	Race							Two or More Races	Hispanic or Latino (of any race)
		One race								
		White	Black or African American	American Indian and Alaska Native	Asian	Native Hawaiian and Other Pacific Islander	Some Other Race			
PLACE—Con.										
Hooper Bay city, Wade Hampton Census Area.....	1,093	21	0	1,034	0	0	1	37	0	
Hope CDP, Kenai Peninsula Borough.....	192	169	0	8	1	1	0	13	6	
Houston city, Matanuska-Susitna Borough.....	1,912	1,572	7	128	11	4	20	170	64	
Hughes city, Yukon-Koyukuk Census Area.....	77	1	2	74	0	0	0	0	0	
Huslia city, Yukon-Koyukuk Census Area.....	275	18	0	254	0	0	0	3	0	
Hydaburg city, Prince of Wales-Hyder Census Area.....	376	43	2	290	0	1	4	36	12	
Hyder CDP, Prince of Wales-Hyder Census Area.....	87	79	0	1	0	1	2	4	2	
Igiugig CDP, Lake and Peninsula Borough.....	50	14	0	20	0	0	0	16	6	
Iliamna CDP, Lake and Peninsula Borough.....	109	36	0	59	0	0	0	14	4	
Ivanof Bay CDP, Lake and Peninsula Borough.....	7	0	0	7	0	0	0	0	0	
Juneau city and borough, Juneau City and Borough.....	31,275	21,814	279	3,692	1,919	218	386	2,967	1,588	
Kachemak city, Kenai Peninsula Borough.....	472	433	0	19	6	0	1	13	10	
Kake city, Petersburg Census Area.....	557	95	1	385	0	1	7	68	10	
Kaktovik city, North Slope Borough.....	239	24	0	212	0	0	0	3	0	
Kalifornsky CDP, Kenai Peninsula Borough.....	7,850	6,842	28	392	74	13	64	437	272	
Kaltag city, Yukon-Koyukuk Census Area.....	190	11	0	174	0	0	0	5	0	
Karluk CDP, Kodiak Island Borough.....	37	2	0	35	0	0	0	0	0	
Kasaan city, Prince of Wales-Hyder Census Area.....	49	26	0	17	1	0	0	5	0	
Kasigluk CDP, Bethel Census Area.....	569	19	0	539	0	0	0	11	1	
Kasilof CDP, Kenai Peninsula Borough.....	549	482	1	23	3	0	6	34	13	
Kenai city, Kenai Peninsula Borough.....	7,100	5,670	49	632	104	21	61	563	317	
Kenny Lake CDP, Valdez-Cordova Census Area.....	355	296	1	29	1	0	1	27	12	
Ketchikan city, Ketchikan Gateway Borough.....	8,050	4,887	63	1,345	868	23	56	808	352	
Kiana city, Northwest Arctic Borough.....	361	24	1	326	0	0	0	10	1	
King Cove city, Aleutians East Borough.....	938	152	9	360	342	2	30	43	105	
King Salmon CDP, Bristol Bay Borough.....	374	229	0	104	5	1	2	33	10	
Kipnuk CDP, Bethel Census Area.....	639	13	0	624	0	0	0	2	0	
Kivalina city, Northwest Arctic Borough.....	374	8	0	360	0	0	0	6	0	
Klawock city, Prince of Wales-Hyder Census Area.....	755	290	2	365	4	1	4	89	21	
Klukwan CDP, Hoonah-Angoon Census Area.....	95	8	0	76	1	0	0	10	2	
Knik-Fairview CDP, Matanuska-Susitna Borough.....	14,923	12,579	149	787	215	55	66	1,072	613	
Knik River CDP, Matanuska-Susitna Borough.....	744	658	10	28	9	0	4	35	23	
Kobuk city, Northwest Arctic Borough.....	151	13	0	136	1	0	0	1	4	
Kodiak city, Kodiak Island Borough.....	6,130	2,469	30	607	2,294	63	280	387	576	
Kodiak Station CDP, Kodiak Island Borough.....	1,301	1,118	34	11	17	3	18	100	127	
Kokhanok CDP, Lake and Peninsula Borough.....	170	16	0	136	0	0	1	17	3	
Koliganek CDP, Dillingham Census Area.....	209	7	0	200	0	0	0	2	0	
Kongiganak CDP, Bethel Census Area.....	439	9	0	420	0	0	0	10	8	
Kotlik city, Wade Hampton Census Area.....	577	11	0	561	2	0	1	2	1	
Kotzebue city, Northwest Arctic Borough.....	3,201	512	29	2,355	40	11	12	242	43	
Koyuk city, Nome Census Area.....	332	12	0	295	1	0	0	24	0	
Koyukuk city, Yukon-Koyukuk Census Area.....	96	1	0	93	0	0	0	2	0	
Kupreanof city, Petersburg Census Area.....	27	24	0	0	2	0	0	1	0	
Kwethluk city, Bethel Census Area.....	721	16	0	679	1	0	0	25	0	
Kwigillingok CDP, Bethel Census Area.....	321	11	0	305	0	0	0	5	0	
Lake Louise CDP, Matanuska-Susitna Borough.....	46	45	0	1	0	0	0	0	2	
Lake Minchumina CDP, Yukon-Koyukuk Census Area.....	13	8	0	2	0	0	0	3	0	
Lakes CDP, Matanuska-Susitna Borough.....	8,364	7,111	79	439	75	7	83	570	354	
Larsen Bay city, Kodiak Island Borough.....	87	21	0	62	0	0	0	4	0	
Lazy Mountain CDP, Matanuska-Susitna Borough.....	1,479	1,330	5	51	12	0	8	73	47	
Levelock CDP, Lake and Peninsula Borough.....	69	7	0	58	0	0	0	4	0	
Lime Village CDP, Bethel Census Area.....	29	1	0	27	0	0	0	1	0	
Livengood CDP, Yukon-Koyukuk Census Area.....	13	9	0	3	0	0	0	1	0	
Loring CDP, Ketchikan Gateway Borough.....	4	1	0	1	0	0	0	2	0	
Lowell Point CDP, Kenai Peninsula Borough.....	80	77	0	3	0	0	0	0	0	
Lower Kalskag city, Bethel Census Area.....	282	7	1	260	0	0	0	14	0	
Lutak CDP, Haines Borough.....	49	45	0	1	0	0	0	3	0	

Table 4.

Race and Hispanic or Latino Origin: 2010—Con.

[For information on confidentiality protection, nonsampling error, and definitions, see Selected Appendixes at <www.census.gov/prod/cen2010/cph-1-a.pdf>]

Total	Not Hispanic or Latino						Two or More Races	State Borough and Census Area Place
	One race							
	White	Black or African American	American Indian and Alaska Native	Asian	Native Hawaiian and Other Pacific Islander	Some Other Race		
								PLACE—Con.
1,093	21	0	1,034	0	0	1	37	Hooper Bay city, Wade Hampton Census Area
186	163	0	8	1	1	0	13	Hope CDP, Kenai Peninsula Borough
1,848	1,537	6	128	11	4	3	159	Houston city, Matanuska-Susitna Borough
77	1	2	74	0	0	0	0	Hughes city, Yukon-Koyukuk Census Area
275	18	0	254	0	0	0	3	Huslia city, Yukon-Koyukuk Census Area
364	43	2	285	0	1	0	33	Hydaburg city, Prince of Wales-Hyder Census Area
85	79	0	1	0	1	0	4	Hyder CDP, Prince of Wales-Hyder Census Area
44	8	0	20	0	0	0	16	Igiugig CDP, Lake and Peninsula Borough
105	33	0	59	0	0	0	13	Iliamna CDP, Lake and Peninsula Borough
7	0	0	7	0	0	0	0	Ivanof Bay CDP, Lake and Peninsula Borough
29,687	21,065	259	3,534	1,879	213	40	2,697	Juneau city and borough, Juneau City and Borough
462	428	0	19	6	0	0	9	Kachemak city, Kenai Peninsula Borough
547	94	1	380	0	1	7	64	Kake city, Petersburg Census Area
239	24	0	212	0	0	0	3	Kaktovik city, North Slope Borough
7,578	6,658	26	381	74	13	13	413	Kalifornsky CDP, Kenai Peninsula Borough
190	11	0	174	0	0	0	5	Kaltag city, Yukon-Koyukuk Census Area
37	2	0	35	0	0	0	0	Karluk CDP, Kodiak Island Borough
49	26	0	17	1	0	0	5	Kasaan city, Prince of Wales-Hyder Census Area
568	18	0	539	0	0	0	11	Kasigluk CDP, Bethel Census Area
536	478	1	21	3	0	0	33	Kasilof CDP, Kenai Peninsula Borough
6,783	5,466	46	612	100	16	11	532	Kenai city, Kenai Peninsula Borough
343	293	1	28	1	0	0	20	Kenny Lake CDP, Valdez-Cordova Census Area
7,698	4,737	61	1,287	862	20	4	727	Ketchikan city, Ketchikan Gateway Borough
360	24	1	325	0	0	0	10	Kiana city, Northwest Arctic Borough
833	95	8	360	337	2	1	30	King Cove city, Aleutians East Borough
364	226	0	100	5	1	0	32	King Salmon CDP, Bristol Bay Borough
639	13	0	624	0	0	0	2	Kipnuk CDP, Bethel Census Area
374	8	0	360	0	0	0	6	Kivalina city, Northwest Arctic Borough
734	281	2	362	4	1	0	84	Klawock city, Prince of Wales-Hyder Census Area
93	8	0	75	1	0	0	9	Klukwan CDP, Hoonah-Angoon Census Area
14,310	12,211	141	746	212	53	6	941	Knik-Fairview CDP, Matanuska-Susitna Borough
721	648	10	28	9	0	1	25	Knik River CDP, Matanuska-Susitna Borough
147	13	0	133	1	0	0	0	Kobuk city, Northwest Arctic Borough
5,554	2,284	27	592	2,263	62	4	322	Kodiak city, Kodiak Island Borough
1,174	1,035	30	10	17	3	1	78	Kodiak Station CDP, Kodiak Island Borough
167	16	0	134	0	0	0	17	Kokhanok CDP, Lake and Peninsula Borough
209	7	0	200	0	0	0	2	Koliganek CDP, Dillingham Census Area
431	9	0	413	0	0	0	9	Kongiganak CDP, Bethel Census Area
576	10	0	561	2	0	1	2	Kotlik city, Wade Hampton Census Area
3,158	499	27	2,344	40	11	1	236	Kotzebue city, Northwest Arctic Borough
332	12	0	295	1	0	0	24	Koyuk city, Nome Census Area
96	1	0	93	0	0	0	2	Koyukuk city, Yukon-Koyukuk Census Area
27	24	0	0	2	0	0	1	Kupreanof city, Petersburg Census Area
721	16	0	679	1	0	0	25	Kwethluk city, Bethel Census Area
321	11	0	305	0	0	0	5	Kwigillingok CDP, Bethel Census Area
44	43	0	1	0	0	0	0	Lake Louise CDP, Matanuska-Susitna Borough
13	8	0	2	0	0	0	3	Lake Minchumina CDP, Yukon-Koyukuk Census Area
8,010	6,910	78	430	72	7	13	500	Lakes CDP, Matanuska-Susitna Borough
87	21	0	62	0	0	0	4	Larsen Bay city, Kodiak Island Borough
1,432	1,303	5	51	12	0	1	60	Lazy Mountain CDP, Matanuska-Susitna Borough
69	7	0	58	0	0	0	4	Levelock CDP, Lake and Peninsula Borough
29	1	0	27	0	0	0	1	Lime Village CDP, Bethel Census Area
13	9	0	3	0	0	0	1	Livengood CDP, Yukon-Koyukuk Census Area
4	1	0	1	0	0	0	2	Loring CDP, Ketchikan Gateway Borough
80	77	0	3	0	0	0	0	Lowell Point CDP, Kenai Peninsula Borough
282	7	1	260	0	0	0	14	Lower Kalskag city, Bethel Census Area
49	45	0	1	0	0	0	3	Lutak CDP, Haines Borough

Table 4.

Race and Hispanic or Latino Origin: 2010—Con.

[For information on confidentiality protection, nonsampling error, and definitions, see Selected Appendixes at <www.census.gov/prod/cen2010/cph-1-a.pdf>]

State Borough and Census Area Place	Total population	Race							Two or More Races	Hispanic or Latino (of any race)
		One race								
		White	Black or African American	American Indian and Alaska Native	Asian	Native Hawaiian and Other Pacific Islander	Some Other Race			
PLACE—Con.										
McCarthy CDP, Valdez-Cordova Census Area.....	28	27	0	0	0	0	0	0	1	0
McGrath city, Yukon-Koyukuk Census Area.....	346	144	0	127	2	3	1	69	9	
McKinley Park CDP, Denali Borough.....	185	174	0	0	1	0	5	5	6	
Manley Hot Springs CDP, Yukon-Koyukuk Census Area.....	89	63	0	12	0	0	0	14	6	
Manokotak city, Dillingham Census Area.....	442	16	0	423	0	0	1	2	1	
Marshall city, Wade Hampton Census Area.....	414	11	0	392	1	0	0	10	1	
Meadow Lakes CDP, Matanuska-Susitna Borough.....	7,570	6,450	51	436	78	29	54	472	258	
Mekoryuk city, Bethel Census Area.....	191	6	0	178	0	0	0	7	0	
Mendeltna CDP, Valdez-Cordova Census Area.....	39	34	0	0	0	0	0	5	2	
Mentasta Lake CDP, Valdez-Cordova Census Area.....	112	26	0	85	0	0	0	1	0	
Mertarvik CDP, Bethel Census Area.....	0	0	0	0	0	0	0	0	0	
Metlakatla CDP, Prince of Wales-Hyder Census Area.....	1,405	141	6	1,162	2	10	1	83	26	
Minto CDP, Yukon-Koyukuk Census Area.....	210	9	0	190	0	0	1	10	1	
Moose Creek CDP, Fairbanks North Star Borough.....	747	583	38	38	22	5	10	51	36	
Moose Pass CDP, Kenai Peninsula Borough.....	219	206	3	3	1	2	0	4	5	
Mosquito Lake CDP, Haines Borough.....	309	261	0	13	2	0	4	29	11	
Mountain Village city, Wade Hampton Census Area.....	813	34	0	747	6	0	0	26	3	
Mud Bay CDP, Haines Borough.....	212	199	0	8	2	0	0	3	5	
Nabesna CDP, Valdez-Cordova Census Area.....	5	5	0	0	0	0	0	0	0	
Naknek CDP, Bristol Bay Borough.....	544	242	0	165	2	2	2	131	14	
Nanwalek CDP, Kenai Peninsula Borough.....	254	27	0	204	0	0	0	23	5	
Napakia city, Bethel Census Area.....	354	10	0	344	0	0	0	0	0	
Napaskiak city, Bethel Census Area.....	405	12	0	391	0	0	0	2	0	
Naukati Bay CDP, Prince of Wales-Hyder Census Area.....	113	99	0	7	1	0	0	6	0	
Neichina CDP, Valdez-Cordova Census Area.....	59	51	0	5	0	0	1	2	0	
Nelson Lagoon CDP, Aleutians East Borough.....	52	11	0	39	1	0	0	1	1	
Nenana city, Yukon-Koyukuk Census Area.....	378	212	1	142	1	0	1	21	2	
New Allakaket CDP, Yukon-Koyukuk Census Area.....	66	0	0	65	0	0	0	1	0	
Newhalen city, Lake and Peninsula Borough.....	190	14	1	152	0	0	0	23	5	
New Stuyahok city, Dillingham Census Area.....	510	18	0	477	0	1	0	14	6	
Newtok CDP, Bethel Census Area.....	354	10	0	340	1	0	0	3	1	
Nightmute city, Bethel Census Area.....	280	14	0	265	0	0	0	1	7	
Nikiski CDP, Kenai Peninsula Borough.....	4,493	3,847	5	347	50	16	22	206	118	
Nikolaevsk CDP, Kenai Peninsula Borough.....	318	294	0	11	1	0	1	11	14	
Nikolai city, Yukon-Koyukuk Census Area.....	94	7	0	76	0	0	0	11	0	
Nikolski CDP, Aleutians West Census Area.....	18	1	0	17	0	0	0	0	0	
Ninilchik CDP, Kenai Peninsula Borough.....	883	690	2	136	3	1	4	47	23	
Noatak CDP, Northwest Arctic Borough.....	514	13	2	487	0	0	0	12	0	
Nome city, Nome Census Area.....	3,598	1,093	18	1,971	78	9	18	411	85	
Nondalton city, Lake and Peninsula Borough.....	164	26	0	104	0	0	0	34	0	
Noorvik city, Northwest Arctic Borough.....	668	25	3	590	0	1	0	49	1	
North Pole city, Fairbanks North Star Borough.....	2,117	1,686	115	71	85	2	22	136	130	
Northway CDP, Southeast Fairbanks Census Area.....	71	8	0	56	1	0	0	6	0	
Northway Junction CDP, Southeast Fairbanks Census Area.....	54	12	0	36	0	0	0	6	1	
Northway Village CDP, Southeast Fairbanks Census Area.....	98	2	0	76	0	0	0	20	0	
Nuiqsut city, North Slope Borough.....	402	40	1	350	0	0	0	11	0	
Nulato city, Yukon-Koyukuk Census Area.....	264	13	0	249	0	0	1	1	2	
Nunam Iqua city, Wade Hampton Census Area.....	187	11	0	171	2	0	0	3	0	
Nunapitchook city, Bethel Census Area.....	496	12	0	475	0	0	0	9	0	
Old Harbor city, Kodiak Island Borough.....	218	24	0	191	0	0	0	3	3	
Oscarville CDP, Bethel Census Area.....	70	2	0	64	1	0	0	3	0	
Ouzinkie city, Kodiak Island Borough.....	161	17	0	128	1	0	0	15	3	
Palmer city, Matanuska-Susitna Borough.....	5,937	4,699	109	544	66	21	45	453	272	
Paxson CDP, Valdez-Cordova Census Area.....	40	37	2	0	0	0	0	1	0	

Table 4.

Race and Hispanic or Latino Origin: 2010—Con.

[For information on confidentiality protection, nonsampling error, and definitions, see Selected Appendixes at <www.census.gov/prod/cen2010/cph-1-a.pdf>]

Not Hispanic or Latino									State Borough and Census Area Place
Total	One race						Two or More Races		
	White	Black or African American	American Indian and Alaska Native	Asian	Native Hawaiian and Other Pacific Islander	Some Other Race			
									PLACE—Con.
28	27	0	0	0	0	0	0	1	McCarthy CDP, Valdez-Cordova Census Area
337	141	0	125	2	3	0	0	66	McGrath city, Yukon-Koyukuk Census Area
179	173	0	0	1	0	0	0	5	McKinley Park CDP, Denali Borough
83	57	0	12	0	0	0	0	14	Manley Hot Springs CDP, Yukon-Koyukuk Census Area
441	16	0	423	0	0	0	0	2	Manokotak city, Dillingham Census Area
413	10	0	392	1	0	0	0	10	Marshall city, Wade Hampton Census Area
7,312	6,305	49	426	78	28	13	413	413	Meadow Lakes CDP, Matanuska-Susitna Borough
191	6	0	178	0	0	0	0	7	Mekoryuk city, Bethel Census Area
37	34	0	0	0	0	0	0	3	Mendeltna CDP, Valdez-Cordova Census Area
112	26	0	85	0	0	0	0	1	Mentasta Lake CDP, Valdez-Cordova Census Area
0	0	0	0	0	0	0	0	0	Mertarvik CDP, Bethel Census Area
1,379	140	6	1,139	2	10	0	82	82	Metlakatla CDP, Prince of Wales-Hyder Census Area
209	9	0	190	0	0	0	10	10	Minto CDP, Yukon-Koyukuk Census Area
711	566	37	38	21	5	0	44	44	Moose Creek CDP, Fairbanks North Star Borough
214	201	3	3	1	2	0	4	4	Moose Pass CDP, Kenai Peninsula Borough
298	259	0	13	1	0	1	24	24	Mosquito Lake CDP, Haines Borough
810	34	0	745	6	0	0	25	25	Mountain Village city, Wade Hampton Census Area
207	196	0	6	2	0	0	3	3	Mud Bay CDP, Haines Borough
5	5	0	0	0	0	0	0	0	Nabesna CDP, Valdez-Cordova Census Area
530	240	0	165	2	2	0	121	121	Naknek CDP, Bristol Bay Borough
249	25	0	201	0	0	0	23	23	Nanwalek CDP, Kenai Peninsula Borough
354	10	0	344	0	0	0	0	0	Napakia city, Bethel Census Area
405	12	0	391	0	0	0	2	2	Napaskiak city, Bethel Census Area
113	99	0	7	1	0	0	6	6	Naukati Bay CDP, Prince of Wales-Hyder Census Area
59	51	0	5	0	0	1	2	2	Nelchina CDP, Valdez-Cordova Census Area
51	10	0	39	1	0	0	1	1	Nelson Lagoon CDP, Aleutians East Borough
376	212	1	141	1	0	0	21	21	Nenana city, Yukon-Koyukuk Census Area
66	0	0	65	0	0	0	1	1	New Allakaket CDP, Yukon-Koyukuk Census Area
185	14	1	147	0	0	0	23	23	Newhalen city, Lake and Peninsula Borough
504	18	0	471	0	1	0	14	14	New Stuyahok city, Dillingham Census Area
353	10	0	340	1	0	0	2	2	Newtok CDP, Bethel Census Area
273	13	0	259	0	0	0	1	1	Nightmute city, Bethel Census Area
4,375	3,784	4	331	47	15	7	187	187	Nikiski CDP, Kenai Peninsula Borough
304	287	0	5	1	0	0	11	11	Nikolaevsk CDP, Kenai Peninsula Borough
94	7	0	76	0	0	0	11	11	Nikolai city, Yukon-Koyukuk Census Area
18	1	0	17	0	0	0	0	0	Nikolski CDP, Aleutians West Census Area
860	674	2	134	3	1	0	46	46	Ninilchik CDP, Kenai Peninsula Borough
514	13	2	487	0	0	0	12	12	Noatak CDP, Northwest Arctic Borough
3,513	1,063	18	1,955	75	9	8	385	385	Nome city, Nome Census Area
164	26	0	104	0	0	0	34	34	Nondalton city, Lake and Peninsula Borough
667	25	3	589	0	1	0	49	49	Noorvik city, Northwest Arctic Borough
1,987	1,605	111	70	81	2	2	116	116	North Pole city, Fairbanks North Star Borough
71	8	0	56	1	0	0	6	6	Northway CDP, Southeast Fairbanks Census Area
53	12	0	36	0	0	0	5	5	Northway Junction CDP, Southeast Fairbanks Census Area
98	2	0	76	0	0	0	20	20	Northway Village CDP, Southeast Fairbanks Census Area
402	40	1	350	0	0	0	11	11	Nuiqsut city, North Slope Borough
262	13	0	248	0	0	0	1	1	Nulato city, Yukon-Koyukuk Census Area
187	11	0	171	2	0	0	3	3	Nunam Iqua city, Wade Hampton Census Area
496	12	0	475	0	0	0	9	9	Nunapitchuk city, Bethel Census Area
215	23	0	189	0	0	0	3	3	Old Harbor city, Kodiak Island Borough
70	2	0	64	1	0	0	0	0	Oscarville CDP, Bethel Census Area
158	17	0	125	1	0	0	15	15	Ouzinkie city, Kodiak Island Borough
5,665	4,537	104	523	63	21	21	396	396	Palmer city, Matanuska-Susitna Borough
40	37	2	0	0	0	0	1	1	Paxson CDP, Valdez-Cordova Census Area

Table 4.

Race and Hispanic or Latino Origin: 2010—Con.

[For information on confidentiality protection, nonsampling error, and definitions, see Selected Appendixes at <www.census.gov/prod/cen2010/cph-1-a.pdf>]

State Borough and Census Area Place	Total population	Race							Hispanic or Latino (of any race)
		One race						Two or More Races	
		White	Black or African American	American Indian and Alaska Native	Asian	Native Hawaiian and Other Pacific Islander	Some Other Race		
PLACE—Con.									
Pedro Bay CDP, Lake and Peninsula Borough.....	42	12	0	28	0	0	0	2	0
Pelican city, Hoonah-Angoon Census Area..	88	52	0	30	0	0	0	6	1
Perryville CDP, Lake and Peninsula Borough.....	113	3	0	108	0	0	0	2	3
Petersburg city, Petersburg Census Area....	2,948	2,358	13	207	95	6	35	234	109
Petersville CDP, Matanuska-Susitna Borough.....	4	3	0	0	0	0	0	1	0
Pilot Point city, Lake and Peninsula Borough.....	68	11	0	45	0	0	0	12	0
Pilot Station city, Wade Hampton Census Area.....	568	10	0	557	0	0	0	1	0
Pitkas Point CDP, Wade Hampton Census Area.....	109	2	0	106	0	0	0	1	0
Platinum city, Bethel Census Area.....	61	3	0	54	1	0	0	3	3
Pleasant Valley CDP, Fairbanks North Star Borough.....	725	650	4	27	4	0	3	37	12
Point Baker CDP, Prince of Wales-Hyder Census Area.....	15	11	0	0	0	0	0	4	1
Point Hope city, North Slope Borough.....	674	39	3	603	0	0	1	28	13
Point Lay CDP, North Slope Borough.....	189	20	0	167	0	1	0	1	1
Point MacKenzie CDP, Matanuska-Susitna Borough.....	529	358	24	123	3	2	3	16	17
Point Possession CDP, Kenai Peninsula Borough.....	3	3	0	0	0	0	0	0	0
Pope-Vannoy Landing CDP, Lake and Peninsula Borough.....	6	3	0	2	0	0	0	1	0
Portage Creek CDP, Dillingham Census Area.....	2	1	0	1	0	0	0	0	0
Port Alexander city, Petersburg Census Area.....	52	47	0	2	2	0	0	1	1
Port Alsworth CDP, Lake and Peninsula Borough.....	159	108	7	34	1	0	0	9	16
Port Clarence CDP, Nome Census Area.....	24	23	1	0	0	0	0	0	3
Port Graham CDP, Kenai Peninsula Borough.....	177	15	2	126	0	0	0	34	0
Port Heiden city, Lake and Peninsula Borough.....	102	15	0	85	0	0	0	2	0
Port Lions city, Kodiak Island Borough.....	194	70	0	114	5	0	0	5	3
Port Protection CDP, Prince of Wales-Hyder Census Area.....	48	35	0	9	0	0	0	4	2
Primrose CDP, Kenai Peninsula Borough....	78	69	0	4	0	0	0	5	0
Prudhoe Bay CDP, North Slope Borough.....	2,174	1,853	42	169	35	3	31	41	88
Quinhagak city, Bethel Census Area.....	669	15	0	625	0	3	1	25	3
Rampart CDP, Yukon-Koyukuk Census Area.....	24	1	0	23	0	0	0	0	0
Red Devil CDP, Bethel Census Area.....	23	4	0	10	0	0	0	9	0
Red Dog Mine CDP, Northwest Arctic Borough.....	309	128	0	157	1	0	5	18	8
Ridgeway CDP, Kenai Peninsula Borough....	2,022	1,780	2	87	18	5	13	117	70
Ruby city, Yukon-Koyukuk Census Area.....	166	8	0	147	1	0	0	10	1
Russian Mission city, Wade Hampton Census Area.....	312	10	0	299	0	0	0	3	0
St. George city, Aleutians West Census Area.....	102	10	0	90	0	0	0	2	1
St. Mary's city, Wade Hampton Census Area.....	507	19	0	464	0	0	0	24	0
St. Michael city, Nome Census Area.....	401	22	0	369	0	0	0	10	3
St. Paul city, Aleutians West Census Area..	479	53	2	394	3	1	3	23	17
Salamatof CDP, Kenai Peninsula Borough..	980	693	9	175	21	6	6	70	31
Salcha CDP, Fairbanks North Star Borough	1,095	980	9	47	15	0	2	42	36
Sand Point city, Aleutians East Borough.....	976	166	24	381	339	2	13	51	60
Savoonga city, Nome Census Area.....	671	33	0	634	1	0	0	3	0
Saxman city, Ketchikan Gateway Borough..	411	125	3	208	2	0	4	69	17
Scammon Bay city, Wade Hampton Census Area.....	474	2	0	471	0	0	0	1	0
Selawik city, Northwest Arctic Borough.....	829	33	1	708	0	0	0	87	0
Seldovia city, Kenai Peninsula Borough.....	255	185	3	35	3	0	0	29	10
Seldovia Village CDP, Kenai Peninsula Borough.....	165	96	2	43	1	0	0	23	4
Seward city, Kenai Peninsula Borough.....	2,693	1,844	83	451	64	17	16	218	98
Shageluk city, Yukon-Koyukuk Census Area	83	3	0	75	0	0	0	5	0
Shaktolik city, Nome Census Area.....	251	9	0	241	0	0	0	1	0
Shishmaref city, Nome Census Area.....	563	20	0	534	2	0	0	7	1
Shungnak city, Northwest Arctic Borough....	262	15	0	247	0	0	0	0	1

Table 4.

Race and Hispanic or Latino Origin: 2010—Con.

[For information on confidentiality protection, nonsampling error, and definitions, see Selected Appendixes at <www.census.gov/prod/cen2010/cph-1-a.pdf>]

Not Hispanic or Latino									State Borough and Census Area Place
Total	One race						Two or More Races		
	White	Black or African American	American Indian and Alaska Native	Asian	Native Hawaiian and Other Pacific Islander	Some Other Race			
									PLACE—Con.
42	12	0	28	0	0	0	0	2	Pedro Bay CDP, Lake and Peninsula Borough
87	51	0	30	0	0	0	0	6	Pelican city, Hoonah-Angoon Census Area
110	3	0	105	0	0	0	0	2	Perryville CDP, Lake and Peninsula Borough
2,839	2,306	13	201	91	5	6	6	217	Petersburg city, Petersburg Census Area
4	3	0	0	0	0	0	0	1	Petersville CDP, Matanuska-Susitna Borough
68	11	0	45	0	0	0	0	12	Pilot Point city, Lake and Peninsula Borough
568	10	0	557	0	0	0	0	1	Pilot Station city, Wade Hampton Census Area
109	2	0	106	0	0	0	0	1	Pitkas Point CDP, Wade Hampton Census Area
58	3	0	51	1	0	0	0	3	Platinum city, Bethel Census Area
713	642	4	27	4	0	2	2	34	Pleasant Valley CDP, Fairbanks North Star Borough
14	11	0	0	0	0	0	0	3	Point Baker CDP, Prince of Wales-Hyder Census Area
661	39	3	592	0	0	1	1	26	Point Hope city, North Slope Borough
188	19	0	167	0	1	0	0	1	Point Lay CDP, North Slope Borough
512	347	24	122	3	2	0	0	14	Point MacKenzie CDP, Matanuska-Susitna Borough
3	3	0	0	0	0	0	0	0	Point Possession CDP, Kenai Peninsula Borough
6	3	0	2	0	0	0	0	1	Pope-Vannoy Landing CDP, Lake and Peninsula Borough
2	1	0	1	0	0	0	0	0	Portage Creek CDP, Dillingham Census Area
51	46	0	2	2	0	0	0	1	Port Alexander city, Petersburg Census Area
143	99	7	27	1	0	0	0	9	Port Alsworth CDP, Lake and Peninsula Borough
21	20	1	0	0	0	0	0	0	Port Clarence CDP, Nome Census Area
177	15	2	126	0	0	0	0	34	Port Graham CDP, Kenai Peninsula Borough
102	15	0	85	0	0	0	0	2	Port Heiden city, Lake and Peninsula Borough
191	68	0	113	5	0	0	0	5	Port Lions city, Kodiak Island Borough
46	34	0	9	0	0	0	0	3	Port Protection CDP, Prince of Wales-Hyder Census Area
78	69	0	4	0	0	0	0	5	Primrose CDP, Kenai Peninsula Borough
2,086	1,804	42	163	33	3	6	6	35	Prudhoe Bay CDP, North Slope Borough
666	15	0	624	0	3	0	0	24	Quinhagak city, Bethel Census Area
24	1	0	23	0	0	0	0	0	Rampart CDP, Yukon-Koyukuk Census Area
23	4	0	10	0	0	0	0	9	Red Devil CDP, Bethel Census Area
301	125	0	155	1	0	2	2	18	Red Dog Mine CDP, Northwest Arctic Borough
1,952	1,745	2	82	18	5	0	0	100	Ridgeway CDP, Kenai Peninsula Borough
165	8	0	146	1	0	0	0	10	Ruby city, Yukon-Koyukuk Census Area
312	10	0	299	0	0	0	0	3	Russian Mission city, Wade Hampton Census Area
101	9	0	90	0	0	0	0	2	St. George city, Aleutians West Census Area
507	19	0	464	0	0	0	0	24	St. Mary's city, Wade Hampton Census Area
398	21	0	368	0	0	0	0	9	St. Michael city, Nome Census Area
462	51	2	386	3	1	0	0	19	St. Paul city, Aleutians West Census Area
949	678	8	171	18	5	0	0	69	Salamatof CDP, Kenai Peninsula Borough
1,059	955	9	47	10	0	0	0	38	Salcha CDP, Fairbanks North Star Borough
916	136	24	374	335	2	0	0	45	Sand Point city, Aleutians East Borough
671	33	0	634	1	0	0	0	3	Savoonga city, Nome Census Area
394	118	3	204	2	0	0	0	67	Saxman city, Ketchikan Gateway Borough
474	2	0	471	0	0	0	0	1	Scammon Bay city, Wade Hampton Census Area
829	33	1	708	0	0	0	0	87	Selawik city, Northwest Arctic Borough
245	179	3	35	3	0	0	0	25	Seldovia city, Kenai Peninsula Borough
161	92	2	43	1	0	0	0	23	Seldovia Village CDP, Kenai Peninsula Borough
2,595	1,802	77	438	63	17	3	3	195	Seward city, Kenai Peninsula Borough
83	3	0	75	0	0	0	0	5	Shageluk city, Yukon-Koyukuk Census Area
251	9	0	241	0	0	0	0	1	Shaktolik city, Nome Census Area
562	20	0	533	2	0	0	0	7	Shishmaref city, Nome Census Area
261	15	0	246	0	0	0	0	0	Shungnak city, Northwest Arctic Borough

Table 4.

Race and Hispanic or Latino Origin: 2010—Con.

[For information on confidentiality protection, nonsampling error, and definitions, see Selected Appendixes at <www.census.gov/prod/cen2010/cph-1-a.pdf>]

State Borough and Census Area Place	Total population	Race							Hispanic or Latino (of any race)
		One race						Two or More Races	
		White	Black or African American	American Indian and Alaska Native	Asian	Native Hawaiian and Other Pacific Islander	Some Other Race		
PLACE—Con.									
Silver Springs CDP, Valdez-Cordova Census Area.....	114	99	0	9	2	0	0	4	1
Sitka city and borough, Sitka City and Borough.....	8,881	5,798	47	1,493	529	30	113	871	437
Skagway CDP, Skagway Municipality.....	920	837	0	34	5	1	4	39	21
Skwentna CDP, Matanuska-Susitna Borough.....	37	37	0	0	0	0	0	0	0
Siana CDP, Valdez-Cordova Census Area..	147	122	1	19	0	0	0	5	0
Sleetmute CDP, Bethel Census Area.....	86	20	0	66	0	0	0	0	1
Soldotna city, Kenai Peninsula Borough.....	4,163	3,574	11	181	66	12	35	284	163
South Naknek CDP, Bristol Bay Borough.....	79	10	0	65	1	0	0	3	0
South Van Horn CDP, Fairbanks North Star Borough.....	558	425	15	37	10	5	5	61	28
Stebbins city, Nome Census Area.....	556	24	1	530	1	0	0	0	0
Steele Creek CDP, Fairbanks North Star Borough.....	6,662	5,822	52	250	60	10	72	396	216
Sterling CDP, Kenai Peninsula Borough.....	5,617	5,044	8	246	44	6	25	244	150
Stevens Village CDP, Yukon-Koyukuk Census Area.....	78	5	1	66	0	0	1	5	12
Stony River CDP, Bethel Census Area.....	54	3	0	45	1	0	0	5	0
Sunrise CDP, Kenai Peninsula Borough.....	18	17	0	0	1	0	0	0	0
Susitna CDP, Matanuska-Susitna Borough..	18	18	0	0	0	0	0	0	0
Susitna North CDP, Matanuska-Susitna Borough.....	1,260	1,103	4	67	9	0	10	67	34
Sutton-Alpine CDP, Matanuska-Susitna Borough.....	1,447	1,010	35	243	26	6	5	122	69
Takotna CDP, Yukon-Koyukuk Census Area	52	26	0	12	0	0	0	14	3
Talkeetna CDP, Matanuska-Susitna Borough.....	876	801	3	32	4	4	2	30	16
Tanacross CDP, Southeast Fairbanks Census Area.....	136	14	0	109	0	0	0	13	0
Tanaina CDP, Matanuska-Susitna Borough.	8,197	7,043	69	368	101	11	82	523	371
Tanana city, Yukon-Koyukuk Census Area..	246	24	0	213	1	0	1	7	1
Tatitlek CDP, Valdez-Cordova Census Area	88	27	0	53	1	1	1	5	3
Tazlina CDP, Valdez-Cordova Census Area	297	164	0	100	1	0	0	32	2
Teller city, Nome Census Area.....	229	9	0	220	0	0	0	0	0
Tenakee Springs city, Hoonah-Angoon Census Area.....	131	124	1	1	1	0	0	4	2
Tetlin CDP, Southeast Fairbanks Census Area.....	127	8	0	114	0	0	0	5	3
Thorne Bay city, Prince of Wales-Hyder Census Area.....	471	433	1	10	3	2	2	20	8
Togiak city, Dillingham Census Area.....	817	45	2	637	0	1	2	130	15
Tok CDP, Southeast Fairbanks Census Area.....	1,258	980	8	153	5	0	5	107	31
Toksook Bay city, Bethel Census Area.....	590	26	2	543	1	0	6	12	6
Tolsona CDP, Valdez-Cordova Census Area.....	30	29	1	0	0	0	0	0	0
Tonsina CDP, Valdez-Cordova Census Area.....	78	68	0	7	0	0	0	3	0
Trapper Creek CDP, Matanuska-Susitna Borough.....	481	416	2	31	5	0	0	27	5
Tuluksak CDP, Bethel Census Area.....	373	15	1	354	0	0	0	3	0
Tuntutuliak CDP, Bethel Census Area.....	408	12	0	391	0	0	0	5	0
Tununak CDP, Bethel Census Area.....	327	13	0	309	0	0	0	5	0
Twin Hills CDP, Dillingham Census Area....	74	2	0	70	0	0	0	2	0
Two Rivers CDP, Fairbanks North Star Borough.....	719	616	1	26	7	1	9	59	36
Tyonek CDP, Kenai Peninsula Borough.....	171	9	0	151	0	0	0	11	9
Ugashik CDP, Lake and Peninsula Borough	12	3	0	7	0	0	0	2	0
Unalakleet city, Nome Census Area.....	688	103	4	532	4	0	1	44	7
Unalaska city, Aleutians West Census Area.	4,376	1,715	300	268	1,428	96	324	245	666
Upper Kalskag city, Bethel Census Area.....	210	14	1	171	0	0	1	23	0
Valdez city, Valdez-Cordova Census Area..	3,976	3,242	24	325	76	32	26	251	185
Venetie CDP, Yukon-Koyukuk Census Area	166	3	0	152	1	0	0	10	3
Wainwright city, North Slope Borough.....	556	45	0	501	0	0	0	10	2
Wales city, Nome Census Area.....	145	9	0	123	0	0	0	13	0
Wasilla city, Matanuska-Susitna Borough....	7,831	6,529	106	406	167	19	92	512	333
Whale Pass CDP, Prince of Wales-Hyder Census Area.....	31	27	0	0	0	3	0	1	1

Table 4.

Race and Hispanic or Latino Origin: 2010—Con.

[For information on confidentiality protection, nonsampling error, and definitions, see Selected Appendixes at <www.census.gov/prod/cen2010/cph-1-a.pdf>]

Not Hispanic or Latino									State Borough and Census Area Place
Total	One race						Two or More Races		
	White	Black or African American	American Indian and Alaska Native	Asian	Native Hawaiian and Other Pacific Islander	Some Other Race			
									PLACE—Con.
113	98	0	9	2	0	0	4		Silver Springs CDP, Valdez-Cordova Census Area
8,444	5,641	43	1,442	509	29	11	769		Sitka city and borough, Sitka City and Borough
899	824	0	34	5	1	0	35		Skagway CDP, Skagway Municipality
37	37	0	0	0	0	0	0		Skwentna CDP, Matanuska-Susitna Borough
147	122	1	19	0	0	0	5		Siana CDP, Valdez-Cordova Census Area
85	19	0	66	0	0	0	0		Sleetmute CDP, Bethel Census Area
4,000	3,477	9	179	66	12	8	249		Soldotna city, Kenai Peninsula Borough
79	10	0	65	1	0	0	3		South Naknek CDP, Bristol Bay Borough
530	419	15	37	10	5	0	44		South Van Horn CDP, Fairbanks North Star Borough
556	24	1	530	1	0	0	0		Stebbins city, Nome Census Area
6,446	5,714	50	245	57	10	30	340		Steele Creek CDP, Fairbanks North Star Borough
5,467	4,952	8	238	44	6	9	210		Sterling CDP, Kenai Peninsula Borough
66	5	0	56	0	0	0	5		Stevens Village CDP, Yukon-Koyukuk Census Area
54	3	0	45	1	0	0	5		Stony River CDP, Bethel Census Area
18	17	0	0	1	0	0	0		Sunrise CDP, Kenai Peninsula Borough
18	18	0	0	0	0	0	0		Susitna CDP, Matanuska-Susitna Borough
1,226	1,080	4	66	9	0	3	64		Susitna North CDP, Matanuska-Susitna Borough
1,378	977	33	231	26	5	2	104		Sutton-Alpine CDP, Matanuska-Susitna Borough
49	23	0	12	0	0	0	14		Takotna CDP, Yukon-Koyukuk Census Area
860	793	3	29	4	4	1	26		Talkeetna CDP, Matanuska-Susitna Borough
136	14	0	109	0	0	0	13		Tanacross CDP, Southeast Fairbanks Census Area
7,826	6,833	64	353	99	9	13	455		Tanaina CDP, Matanuska-Susitna Borough
245	24	0	212	1	0	1	7		Tanana city, Yukon-Koyukuk Census Area
85	27	0	53	1	1	0	3		Tatitlek CDP, Valdez-Cordova Census Area
295	163	0	100	1	0	0	31		Tazlina CDP, Valdez-Cordova Census Area
229	9	0	220	0	0	0	0		Teller city, Nome Census Area
129	122	1	1	1	0	0	4		Tenakee Springs city, Hoonah-Angoon Census Area
124	8	0	111	0	0	0	5		Tetlin CDP, Southeast Fairbanks Census Area
463	428	1	10	3	2	0	19		Thorne Bay city, Prince of Wales-Hyder Census Area
802	44	2	630	0	1	0	125		Togiak city, Dillingham Census Area
1,227	961	8	152	5	0	1	100		Tok CDP, Southeast Fairbanks Census Area
584	26	2	543	1	0	0	12		Toksook Bay city, Bethel Census Area
30	29	1	0	0	0	0	0		Tolsona CDP, Valdez-Cordova Census Area
78	68	0	7	0	0	0	3		Tonsina CDP, Valdez-Cordova Census Area
476	414	2	30	5	0	0	25		Trapper Creek CDP, Matanuska-Susitna Borough
373	15	1	354	0	0	0	3		Tuluksak CDP, Bethel Census Area
408	12	0	391	0	0	0	5		Tuntutuliak CDP, Bethel Census Area
327	13	0	309	0	0	0	5		Tununak CDP, Bethel Census Area
74	2	0	70	0	0	0	2		Twin Hills CDP, Dillingham Census Area
683	602	1	26	5	0	3	46		Two Rivers CDP, Fairbanks North Star Borough
162	7	0	149	0	0	0	6		Tyonek CDP, Kenai Peninsula Borough
12	3	0	7	0	0	0	2		Ugashik CDP, Lake and Peninsula Borough
681	98	4	531	4	0	0	44		Unalakleet city, Nome Census Area
3,710	1,473	287	260	1,397	95	5	193		Unalaska city, Aleutians West Census Area
210	14	1	171	0	0	1	23		Upper Kalskag city, Bethel Census Area
3,791	3,125	24	304	76	32	0	230		Valdez city, Valdez-Cordova Census Area
163	3	0	152	1	0	0	7		Venetie CDP, Yukon-Koyukuk Census Area
554	44	0	501	0	0	0	9		Wainwright city, North Slope Borough
145	9	0	123	0	0	0	13		Wales city, Nome Census Area
7,498	6,368	98	388	164	18	13	449		Wasilla city, Matanuska-Susitna Borough
30	26	0	0	0	3	0	1		Whale Pass CDP, Prince of Wales-Hyder Census Area

Table 4.

Race and Hispanic or Latino Origin: 2010—Con.

[For information on confidentiality protection, nonsampling error, and definitions, see Selected Appendixes at <www.census.gov/prod/cen2010/cph-1-a.pdf>]

State Borough and Census Area Place	Total population	Race							Hispanic or Latino (of any race)
		One race						Two or More Races	
		White	Black or African American	American Indian and Alaska Native	Asian	Native Hawaiian and Other Pacific Islander	Some Other Race		
PLACE—Con.									
White Mountain city, Nome Census Area.....	190	23	0	155	0	0	0	12	2
Whitestone CDP, Southeast Fairbanks Census Area.....	97	91	0	0	2	0	1	3	5
Whitestone Logging Camp CDP, Hoonah-Angoon Census Area.....	17	5	0	9	0	0	0	3	1
Whittier city, Valdez-Cordova Census Area..	220	153	1	12	17	7	1	29	11
Willow CDP, Matanuska-Susitna Borough...	2,102	1,908	0	109	17	2	6	60	27
Willow Creek CDP, Valdez-Cordova Census Area.....	191	156	4	19	2	0	1	9	9
Wiseman CDP, Yukon-Koyukuk Census Area.....	14	13	0	0	0	0	0	1	0
Womens Bay CDP, Kodiak Island Borough..	719	615	2	34	8	1	1	58	7
Wrangell city and borough, Wrangell City and Borough.....	2,369	1,719	4	384	33	1	5	223	37
Yakutat CDP, Yakutat City and Borough.....	662	281	2	237	27	12	1	102	17

Table 4.

Race and Hispanic or Latino Origin: 2010—Con.

[For information on confidentiality protection, nonsampling error, and definitions, see Selected Appendixes at <www.census.gov/prod/cen2010/cph-1-a.pdf>]

Not Hispanic or Latino								State Borough and Census Area Place
Total	One race						Two or More Races	
	White	Black or African American	American Indian and Alaska Native	Asian	Native Hawaiian and Other Pacific Islander	Some Other Race		
188	23	0	153	0	0	0	12	PLACE—Con.
92	87	0	0	2	0	0	3	White Mountain city, Nome Census Area
16	4	0	9	0	0	0	3	Whitestone CDP, Southeast Fairbanks Census Area
209	147	1	11	17	7	0	26	Whitestone Logging Camp CDP, Hoonah-Angoon Census Area
2,075	1,898	0	108	16	2	1	50	Whittier city, Valdez-Cordova Census Area
182	153	4	16	2	0	0	7	Willow CDP, Matanuska-Susitna Borough
14	13	0	0	0	0	0	1	Willow Creek CDP, Valdez-Cordova Census Area
712	610	2	34	8	1	0	57	Wiseman CDP, Yukon-Koyukuk Census Area
2,332	1,699	4	381	32	1	1	214	Womens Bay CDP, Kodiak Island Borough
645	268	2	235	27	12	0	101	Wrangell city and borough, Wrangell City and Borough
								Yakutat CDP, Yakutat City and Borough

Table 5.
Population for Selected Categories of Race: 2010

[For information on confidentiality protection, nonsampling error, and definitions, see Selected Appendixes at <www.census.gov/prod/cen2010/cph-1-a.pdf>]

State Borough and Census Area Census Subarea Place	Race in combination with one or more other races						Race alone or in combination with one or more other races					
	White	Black or African American	American Indian and Alaska Native	Asian	Native Hawaiian and Other Pacific Islander	Some Other Race	White	Black or African American	American Indian and Alaska Native	Asian	Native Hawaiian and Other Pacific Islander	Some Other Race
Alaska.....	45,373	9,887	33,441	12,267	3,745	4,081	518,949	33,150	138,312	50,402	11,154	15,183
Aleutians East Borough.....	120	16	88	49	9	41	780	235	964	1,179	28	125
Aleutians East census subarea.....	120	16	88	49	9	41	780	235	964	1,179	28	125
Akutan city.....	34	2	20	17	2	23	273	186	76	462	17	63
Cold Bay city.....	10	1	7	0	0	2	90	3	20	2	0	3
False Pass city.....	0	0	0	0	0	0	7	0	27	1	0	0
King Cove city.....	36	8	24	12	0	13	188	17	384	354	2	43
Nelson Lagoon CDP.....	1	0	1	0	0	0	12	0	40	1	0	0
Sand Point city.....	39	5	36	20	7	3	205	29	417	359	9	16
Aleutians West Census Area.....	217	30	143	137	45	77	2,221	362	1,000	1,743	148	425
Aleutians West census subarea.....	217	30	143	137	45	77	2,221	362	1,000	1,743	148	425
Adak city.....	26	0	28	7	5	8	90	13	46	178	10	28
Atka city.....	0	0	0	0	0	0	3	0	58	0	0	0
Attu Station CDP.....	0	0	0	0	0	0	19	0	1	0	1	0
Nikolski CDP.....	0	0	0	0	0	0	1	0	17	0	0	0
St. George city.....	2	0	2	0	0	0	12	0	92	0	0	0
St. Paul city.....	16	0	23	2	1	4	69	2	417	5	2	7
Unalaska city.....	169	29	87	126	38	64	1,884	329	355	1,554	134	388
Anchorage Municipality.....	19,900	6,268	12,932	6,467	2,152	2,255	212,398	22,494	36,062	30,047	8,053	9,101
Anchorage census subarea.....	19,900	6,268	12,932	6,467	2,152	2,255	212,398	22,494	36,062	30,047	8,053	9,101
Anchorage municipality.....	19,900	6,268	12,932	6,467	2,152	2,255	212,398	22,494	36,062	30,047	8,053	9,101
Bethel Census Area.....	592	77	648	89	31	21	2,486	142	14,757	249	58	66
Aniak census subarea.....	105	8	118	6	1	3	281	13	1,265	7	1	5
Aniak city.....	48	1	49	0	0	0	150	2	397	0	0	1
Chuathbaluk city.....	6	2	8	0	0	0	10	4	112	0	0	0
Crooked Creek CDP.....	8	0	9	1	0	0	16	0	97	1	0	0
Lime Village CDP.....	1	0	1	0	0	0	2	0	28	0	0	0
Lower Kalskag city.....	9	1	14	3	0	1	16	2	274	3	0	1
Red Devil CDP.....	7	1	9	1	0	1	11	1	19	1	0	1
Sleetmute CDP.....	0	0	0	0	0	0	20	0	66	0	0	0
Stony River CDP.....	3	0	5	1	1	0	6	0	50	2	1	0
Upper Kalskag city.....	22	3	22	0	0	1	36	4	193	0	0	2
Lower Kuskokwim census subarea.....	487	69	530	83	30	18	2,205	129	13,492	242	57	61
Akiachak CDP.....	4	3	7	0	0	0	26	4	603	1	0	0
Akiak city.....	5	1	7	1	0	0	23	1	328	1	0	0
Atmautluak CDP.....	0	0	0	0	0	0	4	2	271	0	0	0
Bethel city.....	371	57	381	72	21	12	1,788	110	4,334	225	45	48
Chefornak city.....	2	1	3	0	0	0	16	2	403	0	0	0
Eek city.....	0	0	0	0	0	0	7	0	289	0	0	0
Goodnews Bay city.....	1	1	2	0	0	0	12	1	232	0	0	0
Kasigluk CDP.....	10	1	11	0	0	0	29	1	550	0	0	0
Kipnuk CDP.....	2	0	2	0	0	0	15	0	626	0	0	0
Kongiganak CDP.....	8	2	10	0	0	0	17	2	430	0	0	0
Kwethluk city.....	12	0	24	5	8	4	28	0	703	6	8	4
Kwigillingok CDP.....	4	0	5	1	0	0	15	0	310	1	0	0
Mekoryuk city.....	7	0	7	0	0	0	13	0	185	0	0	0
Mertarvik CDP.....	0	0	0	0	0	0	0	0	0	0	0	0
Napakia city.....	0	0	0	0	0	0	10	0	344	0	0	0
Napaskiak city.....	2	0	2	0	0	0	14	0	393	0	0	0
Newtok CDP.....	2	0	3	0	0	1	12	0	343	1	0	1
Nightmute city.....	1	0	1	0	0	0	15	0	266	0	0	0
Nunapituk city.....	9	0	9	0	0	0	21	0	484	0	0	0
Oscarville CDP.....	3	0	3	0	0	0	5	0	67	1	0	0
Platinum city.....	1	0	3	2	0	0	4	0	57	3	0	0
Quinhagak city.....	20	3	25	1	0	1	35	3	650	1	3	2
Toksook Bay city.....	11	0	12	1	0	0	37	2	555	2	0	6
Tuluksak CDP.....	3	0	3	0	0	0	18	1	357	0	0	0
Tuntutuliak CDP.....	5	0	5	0	0	0	17	0	396	0	0	0
Tununak CDP.....	4	0	5	0	1	0	17	0	314	0	1	0
Bristol Bay Borough.....	155	8	147	27	17	1	636	8	481	35	20	5
Bristol Bay census subarea.....	155	8	147	27	17	1	636	8	481	35	20	5
King Salmon CDP.....	32	1	28	4	0	1	261	1	132	9	1	3
Naknek CDP.....	120	7	118	21	17	0	362	7	283	23	19	2
South Naknek CDP.....	3	0	1	2	0	0	13	0	66	3	0	0
Denali Borough.....	79	1	51	22	0	8	1,716	11	116	41	1	22
Denali census subarea.....	79	1	51	22	0	8	1,716	11	116	41	1	22
Anderson city.....	14	0	11	0	0	3	230	4	18	2	1	5
Cantwell CDP.....	11	0	11	0	0	0	180	1	45	0	0	4
Ferry CDP.....	1	0	1	0	0	0	33	0	1	0	0	0
Healy CDP.....	44	0	22	21	0	4	978	4	43	37	0	5
McKinley Park CDP.....	5	0	3	1	0	1	179	0	3	2	0	6
Dillingham Census Area.....	375	21	425	55	21	11	1,253	32	3,895	87	27	23
Dillingham census subarea.....	375	21	425	55	21	11	1,253	32	3,895	87	27	23
Aleknagik city.....	20	0	19	4	2	0	53	0	185	4	2	0

Table 5.
Population for Selected Categories of Race: 2010—Con.

[For information on confidentiality protection, nonsampling error, and definitions, see Selected Appendixes at <www.census.gov/prod/cen2010/cph-1-a.pdf>]

State Borough and Census Area Census Subarea Place	Race in combination with one or more other races						Race alone or in combination with one or more other races					
	White	Black or African American	American Indian and Alaska Native	Asian	Native Hawaiian and Other Pacific Islander	Some Other Race	White	Black or African American	American Indian and Alaska Native	Asian	Native Hawaiian and Other Pacific Islander	Some Other Race
Dillingham Census Area—Con.												
Dillingham census subarea—Con.												
Clark's Point city.....	0	0	0	0	0	0	7	0	55	0	0	0
Dillingham city.....	217	9	248	49	14	9	933	18	1,549	79	18	18
Ekwok city.....	5	0	5	0	0	0	11	0	109	0	0	0
Koliganek CDP.....	0	0	2	2	0	0	7	0	202	2	0	0
Manokotak city.....	2	0	2	0	0	0	18	0	425	0	0	1
New Stuyahok city.....	11	1	14	0	2	0	29	1	491	0	3	0
Portage Creek CDP.....	0	0	0	0	0	0	1	0	1	0	0	0
Togiak city.....	115	11	130	0	3	2	160	13	767	0	4	4
Twin Hills CDP.....	2	0	2	0	0	0	4	0	72	0	0	0
Fairbanks North Star Borough.....	6,043	1,532	3,794	1,568	380	567	81,218	5,955	10,673	4,159	776	2,013
Fairbanks North Star census subarea.....	6,043	1,532	3,794	1,568	380	567	81,218	5,955	10,673	4,159	776	2,013
Badger CDP.....	1,065	169	678	296	47	89	17,388	703	1,628	618	80	271
Chena Ridge CDP.....	329	46	245	89	3	13	5,181	120	603	194	5	58
College CDP.....	946	188	611	288	74	81	10,429	607	1,838	879	128	227
Eielson AFB CDP.....	139	68	30	73	18	14	2,265	275	54	142	30	57
Ester CDP.....	110	11	75	24	0	7	2,158	63	238	52	4	22
Fairbanks city.....	2,163	852	1,267	537	184	245	23,016	3,682	4,415	1,661	446	1,073
Farmers Loop CDP.....	294	36	231	46	10	8	4,372	76	539	131	14	39
Fox CDP.....	33	9	25	2	0	2	375	11	56	5	1	6
Goldstream CDP.....	191	27	128	38	0	19	3,358	49	249	64	1	43
Harding-Birch Lakes CDP.....	8	1	7	1	0	0	287	2	17	1	0	1
Moose Creek CDP.....	44	11	23	14	8	2	627	49	61	36	13	12
North Pole city.....	115	35	58	51	6	13	1,801	150	129	136	8	35
Pleasant Valley CDP.....	30	0	26	10	1	8	680	4	53	14	1	11
Salcha CDP.....	42	10	27	6	0	2	1,022	19	74	21	0	4
South Van Horn CDP.....	59	6	47	2	0	13	484	21	84	12	5	18
Steele Creek CDP.....	378	44	245	75	24	45	6,200	96	495	135	34	117
Two Rivers CDP.....	58	15	48	9	1	4	674	16	74	16	2	13
Haines Borough.....	142	8	121	28	3	5	2,228	18	351	42	3	26
Haines census subarea.....	142	8	121	28	3	5	2,228	18	351	42	3	26
Covenant Life CDP.....	1	0	1	0	0	0	80	0	6	1	0	0
Excursion Inlet CDP.....	3	0	2	0	0	1	12	0	2	0	0	1
Haines CDP.....	97	7	86	18	2	3	1,487	17	278	26	2	14
Lutak CDP.....	3	0	2	1	0	0	48	0	3	1	0	0
Mosquito Lake CDP.....	29	0	24	7	1	0	290	0	37	9	1	4
Mud Bay CDP.....	3	0	1	2	0	0	202	0	9	4	0	0
Hoonah-Angoon Census Area.....	185	22	215	27	3	1	1,199	30	1,105	39	4	7
Hoonah-Angoon census subarea.....	175	22	205	26	2	1	1,181	30	1,019	37	3	7
Angoon city.....	36	10	57	16	0	1	84	14	405	16	0	3
Elfin Cove CDP.....	5	0	5	0	0	0	19	0	6	0	0	0
Game Creek CDP.....	0	0	0	0	0	0	18	0	0	0	0	0
Gustavus city.....	18	1	18	3	0	0	422	1	30	8	1	1
Hobart Bay CDP.....	0	0	0	0	0	0	0	0	1	0	0	0
Hoonah city.....	94	10	103	6	2	0	342	13	502	10	2	1
Pelican city.....	6	0	6	0	0	0	58	0	36	0	0	0
Tenakee Springs city.....	4	0	4	0	0	0	128	1	5	1	0	0
Whitestone Logging Camp CDP.....	3	0	3	0	0	0	8	0	12	0	0	0
Klukwan census subarea.....	10	0	10	1	1	0	18	0	86	2	1	0
Klukwan CDP.....	10	0	10	1	1	0	18	0	86	2	1	0
Juneau City and Borough.....	2,520	314	2,313	931	198	123	24,334	593	6,005	2,850	416	509
Juneau census subarea.....	2,520	314	2,313	931	198	123	24,334	593	6,005	2,850	416	509
Juneau city and borough.....	2,520	314	2,313	931	198	123	24,334	593	6,005	2,850	416	509
Kenai Peninsula Borough.....	2,921	261	2,348	528	178	186	49,778	530	6,429	1,159	297	522
Kenai-Cook Inlet census subarea.....	2,581	224	2,062	477	166	164	45,091	392	5,455	992	260	478
Anchor Point CDP.....	81	2	60	12	4	13	1,822	7	133	30	5	20
Beluga CDP.....	0	0	0	0	0	0	18	0	2	0	0	0
Clam Gulch CDP.....	14	0	14	0	0	0	164	0	24	0	1	1
Cohoe CDP.....	58	4	52	9	9	5	1,279	9	113	15	11	11
Diamond Ridge CDP.....	40	3	22	16	0	1	1,100	5	58	31	0	3
Fox River CDP.....	0	0	0	0	0	0	677	0	0	8	0	0
Fritz Creek CDP.....	96	29	65	14	9	3	1,833	38	121	29	12	17
Funny River CDP.....	24	4	15	4	1	2	822	5	55	6	3	22
Halibut Cove CDP.....	5	0	4	1	1	0	71	0	9	1	1	0
Happy Valley CDP.....	32	5	26	3	0	1	551	6	61	5	0	4
Homer city.....	218	13	168	41	3	18	4,688	32	374	89	8	48
Kachemak city.....	13	1	11	1	0	0	446	1	30	7	0	1
Kalifornsky CDP.....	412	25	311	93	49	20	7,254	53	703	167	62	84
Kasilof CDP.....	34	1	32	2	1	0	516	2	55	5	1	6
Kenai city.....	523	50	442	92	42	19	6,193	99	1,074	196	63	80
Nanwalek CDP.....	19	2	23	4	1	0	46	2	227	4	1	0
Nikiski CDP.....	190	15	175	30	7	7	4,037	20	522	80	23	29
Nikolaevsk CDP.....	11	0	8	2	0	1	305	0	19	3	0	2
Ninilchik CDP.....	45	2	43	2	1	2	735	4	179	5	2	6
Point Possession CDP.....	0	0	0	0	0	0	3	0	0	0	0	0

Table 5.
Population for Selected Categories of Race: 2010—Con.

[For information on confidentiality protection, nonsampling error, and definitions, see Selected Appendixes at <www.census.gov/prod/cen2010/cph-1-a.pdf>]

State Borough and Census Area Census Subarea Place	Race in combination with one or more other races						Race alone or in combination with one or more other races					
	White	Black or African American	American Indian and Alaska Native	Asian	Native Hawaiian and Other Pacific Islander	Some Other Race	White	Black or African American	American Indian and Alaska Native	Asian	Native Hawaiian and Other Pacific Islander	Some Other Race
Kenai Peninsula Borough—Con.												
Kenai-Cook Inlet census subarea—Con.												
Port Graham CDP.....	34	3	34	2	0	0	49	5	160	2	0	0
Ridgeway CDP.....	111	2	98	7	5	14	1,891	4	185	25	10	27
Salamatof CDP.....	58	10	61	8	2	4	751	19	236	29	8	10
Seldovia city.....	27	2	20	10	4	0	212	5	55	13	4	0
Seldovia Village CDP.....	20	6	23	1	0	0	116	8	66	2	0	0
Soldotna city.....	273	17	181	67	16	31	3,847	28	362	133	28	66
Sterling CDP.....	234	26	159	56	5	23	5,278	34	405	100	11	48
Tyonek CDP.....	4	2	11	0	5	0	13	2	162	0	5	0
Seward-Hope census subarea.....	340	37	286	51	12	22	4,687	138	974	167	37	44
Bear Creek CDP.....	104	8	92	15	2	3	1,686	20	302	46	6	9
Cooper Landing CDP.....	6	0	5	3	0	0	282	0	9	5	0	0
Crown Point CDP.....	3	0	3	0	0	0	65	3	6	3	0	0
Hope CDP.....	13	0	6	6	1	0	182	0	14	7	2	0
Lowell Point CDP.....	0	0	0	0	0	0	77	0	3	0	0	0
Moose Pass CDP.....	4	0	4	0	0	0	210	3	7	1	2	0
Primrose CDP.....	5	0	5	0	0	0	74	0	9	0	0	0
Seward city.....	199	29	165	26	9	18	2,043	112	616	90	26	34
Sunrise CDP.....	0	0	0	0	0	0	17	0	0	1	0	0
Ketchikan Gateway Borough.....	1,148	102	991	240	45	58	10,324	180	2,901	1,183	72	151
Ketchikan census subarea.....	1,148	102	991	240	45	58	10,324	180	2,901	1,183	72	151
Ketchikan city.....	737	64	632	165	28	37	5,624	127	1,977	1,033	51	93
Loring CDP.....	2	0	2	0	0	0	3	0	3	0	0	0
Saxman city.....	54	7	68	3	1	5	179	10	276	5	1	9
Kodiak Island Borough.....	929	86	691	267	81	113	8,451	178	2,488	2,927	168	510
Kodiak Island census subarea.....	929	86	691	267	81	113	8,451	178	2,488	2,927	168	510
Akhiok city.....	15	4	26	13	0	0	21	5	62	14	0	0
Aleneva CDP.....	0	0	0	0	0	0	37	0	0	0	0	0
Chiniak CDP.....	2	0	2	0	0	0	45	0	4	0	0	0
Karluk CDP.....	0	0	0	0	0	0	2	0	35	0	0	0
Kodiak city.....	327	24	241	131	38	51	2,796	54	848	2,425	101	331
Kodiak Station CDP.....	94	14	37	32	19	16	1,212	48	48	49	22	34
Larsen Bay city.....	4	0	4	0	0	0	25	0	66	0	0	0
Old Harbor city.....	3	0	3	0	0	0	27	0	194	0	0	0
Ouzinkie city.....	15	0	12	3	0	0	32	0	140	4	0	0
Port Lions city.....	5	0	5	0	0	0	75	0	119	5	0	0
Womens Bay CDP.....	56	6	49	5	5	1	671	8	83	13	6	21
Lake and Peninsula Borough.....	139	17	156	17	4	0	519	26	1,217	23	9	6
Lake and Peninsula census subarea.....	139	17	156	17	4	0	519	26	1,217	23	9	6
Chignik city.....	3	0	4	1	0	0	34	0	56	4	0	1
Chignik Lagoon CDP.....	7	1	9	0	1	0	23	1	58	1	1	3
Chignik Lake CDP.....	2	0	1	0	1	0	4	0	70	0	1	0
Egegik city.....	8	0	8	0	0	0	60	0	51	0	5	1
Igiugig CDP.....	16	1	15	0	0	0	30	1	35	0	0	0
Iliamna CDP.....	14	0	12	2	0	0	50	0	71	2	0	0
Ivanof Bay CDP.....	0	0	0	0	0	0	0	0	7	0	0	0
Kokhanok CDP.....	7	4	17	6	0	0	23	4	153	6	0	1
Levelock CDP.....	4	0	4	0	0	0	11	0	62	0	0	0
Nevhalen city.....	22	1	23	0	0	0	36	2	175	0	0	0
Nondalton city.....	27	6	33	5	2	0	53	6	137	5	2	0
Pedro Bay CDP.....	2	0	2	0	0	0	14	0	30	0	0	0
Perryville CDP.....	2	0	2	0	0	0	5	0	110	0	0	0
Pilot Point city.....	12	0	12	0	0	0	23	0	57	0	0	0
Pope-Vannoy Landing CDP.....	1	0	1	0	0	0	4	0	3	0	0	0
Port Alsworth CDP.....	5	4	8	1	0	0	113	11	42	2	0	0
Port Heiden city.....	2	0	2	0	0	0	17	0	87	0	0	0
Ugashik CDP.....	2	0	2	0	0	0	5	0	9	0	0	0
Matanuska-Susitna Borough.....	5,374	770	4,063	1,014	347	395	80,914	1,626	8,964	2,110	568	1,035
Matanuska-Susitna census subarea.....	5,374	770	4,063	1,014	347	395	80,914	1,626	8,964	2,110	568	1,035
Big Lake CDP.....	164	11	123	26	25	23	3,048	18	357	44	28	45
Buffalo Soapstone CDP.....	84	5	55	24	6	2	803	19	83	28	8	5
Butte CDP.....	128	10	102	10	13	5	3,062	20	242	29	18	13
Chase CDP.....	0	0	0	0	0	0	34	0	0	0	0	0
Chickaloon CDP.....	17	0	16	1	0	0	252	0	33	3	0	1
Eureka Roadhouse CDP.....	4	0	2	2	0	0	26	0	4	3	0	0
Farm Loop CDP.....	50	11	26	7	4	9	963	19	69	16	5	13
Fishhook CDP.....	274	29	205	50	10	21	4,368	57	372	107	21	55
Gateway CDP.....	317	49	240	64	12	21	5,054	104	474	166	37	82
Glacier View CDP.....	11	2	11	0	0	0	231	2	13	1	0	0
Houston city.....	170	18	138	13	1	10	1,742	25	266	24	5	30
Knik-Fairview CDP.....	1,007	148	754	208	82	64	13,586	297	1,541	423	137	130
Knik River CDP.....	34	6	27	2	5	5	692	16	55	11	5	9
Lake Louise CDP.....	0	0	0	0	0	0	45	0	1	0	0	0
Lakes CDP.....	534	65	398	125	33	42	7,645	144	837	200	40	125
Lazy Mountain CDP.....	70	9	57	10	3	3	1,400	14	108	22	3	11
Meadow Lakes CDP.....	446	41	341	57	31	42	6,896	92	777	135	60	96

Table 5.
Population for Selected Categories of Race: 2010—Con.

[For information on confidentiality protection, nonsampling error, and definitions, see Selected Appendixes at <www.census.gov/prod/cen2010/cph-1-a.pdf>]

State Borough and Census Area Census Subarea Place	Race in combination with one or more other races						Race alone or in combination with one or more other races					
	White	Black or African American	American Indian and Alaska Native	Asian	Native Hawaiian and Other Pacific Islander	Some Other Race	White	Black or African American	American Indian and Alaska Native	Asian	Native Hawaiian and Other Pacific Islander	Some Other Race
Matanuska-Susitna Borough—Con.												
Matanuska-Susitna census subarea—Con.												
Palmer city.....	404	88	315	85	44	23	5,103	197	859	151	65	68
Petersville CDP.....	1	0	1	0	0	0	4	0	1	0	0	0
Point MacKenzie CDP.....	9	2	9	5	7	1	367	26	132	8	9	4
Skwentna CDP.....	0	0	0	0	0	0	37	0	0	0	0	0
Susitna CDP.....	0	0	0	0	0	0	18	0	0	0	0	0
Susitna North CDP.....	64	9	54	8	2	1	1,167	13	121	17	2	11
Sutton-Alpine CDP.....	99	18	101	20	7	4	1,109	53	344	46	13	9
Talkeetna CDP.....	30	3	24	6	0	1	831	6	56	10	4	3
Tanaina CDP.....	493	81	354	104	23	46	7,536	150	722	205	34	128
Trapper Creek CDP.....	26	3	23	2	0	0	442	5	54	7	0	0
Wasilla city.....	475	82	346	85	20	44	7,004	188	752	252	39	136
Willow CDP.....	55	4	49	9	2	5	1,963	4	158	26	4	11
Nome Census Area.....	535	34	550	57	10	19	2,087	61	7,749	153	19	41
Nome census subarea.....	535	34	550	57	10	19	2,087	61	7,749	153	19	41
Brevig Mission city.....	10	0	11	0	1	0	28	2	366	0	1	2
Diomedes city.....	4	0	4	0	0	0	9	0	110	0	0	0
Elim city.....	9	0	9	0	0	0	33	0	305	1	0	0
Gambell city.....	3	0	3	0	0	0	29	0	654	1	0	0
Golovin city.....	2	0	3	1	0	0	9	0	148	1	0	1
Koyuk city.....	18	0	24	6	0	0	30	0	319	7	0	0
Nome city.....	375	28	377	46	9	17	1,468	46	2,348	124	18	35
Port Clarence CDP.....	0	0	0	0	0	0	23	1	0	0	0	0
St. Michael city.....	9	0	10	0	0	1	31	0	379	0	0	1
Savoonga city.....	3	0	3	0	0	0	36	0	637	1	0	0
Shaktolik city.....	1	0	1	0	0	0	10	0	242	0	0	0
Shishmaref city.....	6	1	6	1	0	1	26	1	540	3	0	1
Stebbins city.....	0	0	0	0	0	0	24	1	530	1	0	0
Teller city.....	0	0	0	0	0	0	9	0	220	0	0	0
Unalakleet city.....	39	5	42	2	0	0	142	9	574	6	0	1
Wales city.....	13	0	13	0	0	0	22	0	136	0	0	0
White Mountain city.....	12	0	12	0	0	0	35	0	167	0	0	0
North Slope Borough.....	368	72	412	89	51	22	3,515	166	5,512	514	155	89
North Slope census subarea.....	368	72	412	89	51	22	3,515	166	5,512	514	155	89
Anaktuvuk Pass city.....	22	6	28	1	1	0	45	7	298	1	2	0
Atkasuk city.....	2	0	2	0	0	0	18	0	217	0	0	0
Barrow city.....	270	42	312	75	45	14	982	83	2,889	459	144	48
Kaktovik city.....	3	0	3	0	0	0	27	0	215	0	0	0
Nuiqsut city.....	10	2	10	0	0	0	50	3	360	0	0	0
Point Hope city.....	14	14	26	0	0	2	53	17	629	0	0	3
Point Lay CDP.....	1	0	1	0	0	0	21	0	168	0	1	0
Prudhoe Bay CDP.....	34	7	19	12	5	5	1,887	49	188	47	8	36
Wainwright city.....	9	0	9	1	0	1	54	0	510	1	0	1
Northwest Arctic Borough.....	384	42	429	36	15	7	1,230	79	6,550	78	27	24
Northwest Arctic census subarea.....	384	42	429	36	15	7	1,230	79	6,550	78	27	24
Ambler city.....	5	5	10	0	1	0	34	6	228	0	1	0
Buckland city.....	8	0	8	0	0	0	19	0	405	0	0	0
Deering city.....	0	1	5	4	0	0	11	1	111	4	0	0
Kiana city.....	10	0	10	0	0	0	34	1	336	0	0	0
Kivalina city.....	1	5	6	0	0	0	9	5	366	0	0	0
Kobuk city.....	1	0	0	0	0	1	14	0	136	1	0	1
Kotzebue city.....	213	17	230	26	8	2	725	46	2,585	66	19	14
Noatak CDP.....	12	1	12	0	0	0	25	3	499	0	0	0
Noorvik city.....	37	5	48	2	5	3	62	8	638	2	6	3
Red Dog Mine CDP.....	14	3	16	2	1	0	142	3	173	3	1	5
Selawik city.....	83	5	84	2	0	1	116	6	792	2	0	1
Shungnak city.....	0	0	0	0	0	0	15	0	247	0	0	0
Petersburg Census Area.....	287	13	271	97	11	10	2,998	28	885	197	18	52
Petersburg census subarea.....	287	13	271	97	11	10	2,998	28	885	197	18	52
ake city.....	51	2	64	19	1	1	146	3	449	19	2	8
Kupreanof city.....	1	0	1	0	0	0	25	0	1	2	0	0
Petersburg city.....	218	10	183	72	9	9	2,576	23	390	167	15	44
Port Alexander city.....	1	0	1	0	0	0	48	0	3	2	0	0
Prince of Wales-Hyder Census Area.....	419	29	423	91	23	15	3,218	46	2,630	112	44	35
Hyder census subarea.....	3	0	4	0	1	1	82	0	5	0	2	3
Hyder CDP.....	3	0	4	0	1	1	82	0	5	0	2	3
Metlakatla Indian Community census subarea.....	76	8	84	7	6	0	221	14	1,294	9	16	3
Metlakatla CDP.....	75	8	83	7	6	0	216	14	1,245	9	16	1
Prince of Wales census subarea.....	340	21	335	84	16	14	2,915	32	1,331	103	26	29
Coffman Cove city.....	3	0	3	0	0	0	169	0	10	0	0	0
Craig city.....	150	7	138	36	5	4	931	11	378	45	7	9
Edna Bay CDP.....	0	0	0	0	0	0	41	1	0	0	0	0
Hollis CDP.....	4	0	5	1	0	0	104	0	10	2	1	0
Hydaburg city.....	29	7	34	2	0	3	72	9	324	2	1	7

Table 5.
Population for Selected Categories of Race: 2010—Con.

[For information on confidentiality protection, nonsampling error, and definitions, see Selected Appendixes at <www.census.gov/prod/cen2010/cph-1-a.pdf>]

State Borough and Census Area Census Subarea Place	Race in combination with one or more other races						Race alone or in combination with one or more other races					
	White	Black or African American	American Indian and Alaska Native	Asian	Native Hawaiian and Other Pacific Islander	Some Other Race	White	Black or African American	American Indian and Alaska Native	Asian	Native Hawaiian and Other Pacific Islander	Some Other Race
Prince of Wales-Hyder Census Area—Con.												
Prince of Wales census subarea—Con.												
Kasaan city.....	5	0	5	0	0	0	31	0	22	1	0	0
Klawock city.....	65	3	81	31	6	4	355	5	446	35	7	8
Naukati Bay CDP.....	6	2	2	2	0	0	105	2	9	3	0	0
Point Baker CDP.....	2	0	2	3	2	2	13	0	2	3	2	2
Port Protection CDP.....	4	0	4	0	0	0	39	0	13	0	0	0
Thorne Bay city.....	20	0	13	6	0	1	453	1	23	9	2	3
Whale Pass CDP.....	1	0	1	0	0	0	28	0	1	0	3	0
Sitka City and Borough.....	793	41	691	189	48	49	6,591	88	2,184	718	78	162
Sitka census subarea.....	793	41	691	189	48	49	6,591	88	2,184	718	78	162
Sitka city and borough.....	793	41	691	189	48	49	6,591	88	2,184	718	78	162
Skagway Municipality.....	37	2	18	17	1	5	922	2	52	22	2	9
Skagway census subarea.....	37	2	18	17	1	5	922	2	52	22	2	9
Skagway CDP.....	37	2	18	17	1	5	874	2	52	22	2	9
Southeast Fairbanks Census Area.....	331	30	249	49	11	30	5,982	106	1,057	113	29	99
Southeast Fairbanks census subarea.....	331	30	249	49	11	30	5,982	106	1,057	113	29	99
Alcan Border CDP.....	2	0	0	0	0	2	32	0	0	0	0	3
Big Delta CDP.....	21	7	8	6	2	1	568	8	22	8	5	3
Chicken CDP.....	0	0	0	0	0	0	7	0	0	0	0	0
Delta Junction city.....	39	5	22	14	1	3	883	22	53	25	7	12
Deltana CDP.....	63	9	38	15	1	9	2,137	30	95	36	8	15
Dot Lake CDP.....	1	0	1	0	0	0	10	0	4	0	0	0
Dot Lake Village CDP.....	6	0	6	0	0	0	11	0	57	0	0	0
Dry Creek CDP.....	0	0	0	0	0	0	94	0	0	0	0	0
Eagle city.....	1	0	1	0	0	0	79	0	8	0	0	0
Eagle Village CDP.....	2	0	2	0	0	0	39	1	28	1	0	0
Fort Greely CDP.....	27	7	10	4	5	11	449	30	20	12	6	54
Healy Lake CDP.....	0	0	0	0	0	0	2	0	11	0	0	0
Northway CDP.....	6	0	4	2	0	0	14	0	60	3	0	0
Northway Junction CDP.....	6	0	6	0	0	0	18	0	42	0	0	0
Northway Village CDP.....	20	1	20	0	0	0	22	1	96	0	0	0
Tanacross CDP.....	13	0	13	0	0	0	27	0	122	0	0	0
Tetlin CDP.....	5	0	5	0	0	0	13	0	119	0	0	0
Tok CDP.....	105	1	102	5	2	2	1,085	9	255	10	2	7
Whitestone CDP.....	3	0	0	3	0	0	94	0	0	5	0	1
Valdez-Cordova Census Area.....	660	38	551	97	24	56	7,787	84	1,866	451	78	102
Chugach census subarea.....	469	31	366	84	22	41	5,564	66	1,003	427	63	82
Chenega CDP.....	6	0	6	0	0	0	36	0	46	0	0	0
Cordova city.....	195	13	146	31	4	26	1,768	23	344	275	5	38
Tatitlek CDP.....	5	0	5	0	0	0	32	0	58	1	1	1
Valdez city.....	235	17	188	46	17	14	3,477	41	513	122	49	40
Whittier city.....	28	1	21	7	1	1	181	2	33	24	8	2
Copper River census subarea.....	191	7	185	13	2	15	2,223	18	863	24	15	20
Chisana CDP.....	0	0	0	0	0	0	0	0	0	0	0	0
Chistochina CDP.....	6	0	8	4	0	0	40	0	58	4	0	0
Chitina CDP.....	20	0	20	0	0	0	101	0	45	0	0	0
Copper Center CDP.....	14	1	14	1	0	0	164	1	173	2	3	0
Gakona CDP.....	2	0	2	0	0	0	175	0	45	0	0	0
Glennallen CDP.....	51	5	49	2	2	3	425	7	86	5	12	5
Gulkana CDP.....	0	0	0	0	0	0	28	0	91	0	0	0
Kenny Lake CDP.....	27	0	25	0	0	7	323	1	54	1	0	8
McCarthy CDP.....	0	0	1	1	0	0	27	0	1	1	0	0
Mendeltna CDP.....	5	0	3	0	0	2	39	0	3	0	0	2
Mentasta Lake CDP.....	1	0	1	0	0	0	27	0	86	0	0	0
Nabesna CDP.....	0	0	0	0	0	0	5	0	0	0	0	0
Nelchina CDP.....	2	0	2	0	0	0	53	0	7	0	0	1
Paxson CDP.....	1	0	1	0	0	0	38	2	1	0	0	0
Silver Springs CDP.....	4	0	2	2	0	0	103	0	11	4	0	0
Slana CDP.....	5	0	5	0	0	0	127	1	24	0	0	0
Tazlina CDP.....	31	1	32	0	0	0	195	1	132	1	0	0
Tolsona CDP.....	0	0	0	0	0	0	29	1	0	0	0	0
Tonsina CDP.....	3	0	1	2	0	0	71	0	8	2	0	0
Willow Creek CDP.....	8	0	8	1	0	3	164	4	27	3	0	4
Wade Hampton Census Area.....	118	21	150	9	11	1	319	22	7,235	27	11	4
Wade Hampton census subarea.....	118	21	150	9	11	1	319	22	7,235	27	11	4
Alakanuk city.....	14	3	17	0	0	0	28	3	660	3	0	0
Chevak city.....	15	10	22	0	0	0	37	10	912	3	0	1
Emmonak city.....	2	0	3	1	0	0	26	0	737	2	0	0
Hooper Bay city.....	32	3	36	2	1	0	53	3	1,070	2	1	1
Kotlik city.....	2	1	2	0	0	0	13	1	563	2	0	1
Marshall city.....	8	0	10	1	1	0	19	0	402	2	1	0
Mountain Village city.....	19	1	26	5	4	1	53	1	773	11	4	1
Nunam Iqua city.....	3	0	3	0	0	0	14	0	174	2	0	0
Pilot Station city.....	1	0	1	0	0	0	11	0	558	0	0	0
Pitkas Point CDP.....	1	0	1	0	0	0	3	0	107	0	0	0

Table 5.
Population for Selected Categories of Race: 2010—Con.

[For information on confidentiality protection, nonsampling error, and definitions, see Selected Appendixes at <www.census.gov/prod/cen2010/cph-1-a.pdf>]

State Borough and Census Area Census Subarea Place	Race in combination with one or more other races						Race alone or in combination with one or more other races					
	White	Black or African American	American Indian and Alaska Native	Asian	Native Hawaiian and Other Pacific Islander	Some Other Race	White	Black or African American	American Indian and Alaska Native	Asian	Native Hawaiian and Other Pacific Islander	Some Other Race
Wade Hampton Census Area—Con.												
Wade Hampton census subarea—Con.												
Russian Mission city.....	3	0	3	0	0	0	13	0	302	0	0	0
St. Mary's city.....	17	3	24	0	4	0	36	3	488	0	4	0
Scammon Bay city.....	0	0	1	0	1	0	2	0	472	0	1	0
Wrangell City and Borough.....	213	9	198	23	14	3	1,932	13	582	56	15	8
Wrangell census subarea.....	213	9	198	23	14	3	1,932	13	582	56	15	8
Wrangell city and borough.....	213	9	198	23	14	3	1,932	13	582	56	15	8
Yakutat City and Borough.....	88	3	93	16	10	0	369	5	330	43	22	1
Yakutat census subarea.....	88	3	93	16	10	0	369	5	330	43	22	1
Yakutat CDP.....	88	3	93	16	10	0	369	5	330	43	22	1
Yukon-Koyukuk Census Area.....	301	20	280	31	2	2	1,544	30	4,272	45	8	11
Koyukuk-Middle Yukon census subarea.....	140	11	129	22	1	0	978	18	2,337	32	1	6
Alatna CDP.....	0	0	0	0	0	0	1	0	36	0	0	0
Allakaket city.....	4	0	4	0	0	0	5	0	104	0	0	0
Bettles city.....	2	0	2	0	0	0	11	1	2	0	0	0
Coldfoot CDP.....	0	0	0	0	0	0	9	0	1	0	0	0
Evansville CDP.....	0	0	0	0	0	0	7	0	8	0	0	0
Four Mile Road CDP.....	6	0	0	6	0	0	29	0	13	7	0	0
Galena city.....	26	3	25	4	0	0	164	3	324	7	0	1
Hughes city.....	0	0	0	0	0	0	1	2	74	0	0	0
Huslia city.....	3	0	2	1	0	0	21	0	256	1	0	0
Kaltag city.....	5	0	5	0	0	0	16	0	179	0	0	0
Koyukuk city.....	0	2	2	0	0	0	1	2	95	0	0	0
Livengood CDP.....	1	0	1	0	0	0	10	0	4	0	0	0
Manley Hot Springs CDP.....	14	0	14	0	0	0	77	0	26	0	0	0
Minto CDP.....	10	0	10	0	0	0	19	0	200	0	0	1
Nenana city.....	21	2	19	0	0	0	233	3	161	1	0	1
New Allakaket CDP.....	1	0	1	0	0	0	1	0	66	0	0	0
Nulato city.....	1	0	1	0	0	0	14	0	250	0	0	1
Rampart CDP.....	0	0	0	0	0	0	1	0	23	0	0	0
Ruby city.....	10	0	10	0	0	0	18	0	157	1	0	0
Stevens Village CDP.....	4	1	5	0	0	0	9	2	71	0	0	1
Tanana city.....	5	2	7	0	1	0	29	2	220	1	1	1
Wiseman CDP.....	1	0	1	0	0	0	14	0	1	0	0	0
McGrath-Holy Cross census subarea.....	123	2	119	6	0	1	343	2	827	8	3	2
Anvik city.....	3	0	3	0	0	0	6	0	82	0	0	0
Flat CDP.....	0	0	0	0	0	0	0	0	0	0	0	0
Grayling city.....	12	0	12	1	0	0	25	0	181	1	0	0
Holy Cross city.....	7	0	7	0	0	0	15	0	170	0	0	0
Lake Minchumina CDP.....	3	0	3	0	0	0	11	0	5	0	0	0
McGrath city.....	68	2	65	4	0	1	212	2	192	6	3	2
Nikolai city.....	11	0	11	0	0	0	18	0	87	0	0	0
Shageluk city.....	5	0	5	0	0	0	8	0	80	0	0	0
Takotna CDP.....	14	0	13	1	0	0	40	0	25	1	0	0
Yukon Flats census subarea.....	38	7	32	3	1	1	223	10	1,108	5	4	3
Arctic Village CDP.....	10	0	10	0	0	0	17	0	145	0	0	0
Beaver CDP.....	0	0	1	1	0	0	1	0	83	1	0	0
Birch Creek CDP.....	0	0	0	0	0	0	0	0	33	0	0	0
Central CDP.....	3	0	2	0	0	1	92	0	6	0	0	1
Chalkyitsik CDP.....	0	0	0	0	0	0	10	0	59	0	0	0
Circle CDP.....	6	4	2	0	0	0	16	4	90	0	0	0
Fort Yukon city.....	9	3	10	0	0	0	54	6	530	1	3	1
Venetie CDP.....	10	0	7	2	1	0	13	0	159	3	1	0

Table 6.

Population for Selected Categories of Race: 2010

[For information on confidentiality protection, nonsampling error, and definitions, see Selected Appendixes at <www.census.gov/prod/cen2010/cph-1-a.pdf>]

State Borough and Census Area Place	Race in combination with one or more other races						Race alone or in combination with one or more other races					
	White	Black or African American	American Indian and Alaska Native	Asian	Native Hawaiian and Other Pacific Islander	Some Other Race	White	Black or African American	American Indian and Alaska Native	Asian	Native Hawaiian and Other Pacific Islander	Some Other Race
Alaska.....	45,373	9,887	33,441	12,267	3,745	4,081	518,949	33,150	138,312	50,402	11,154	15,183
BOROUGH AND CENSUS AREA												
Aleutians East Borough.....	120	16	88	49	9	41	780	235	964	1,179	28	125
Aleutians West Census Area.....	217	30	143	137	45	77	2,221	362	1,000	1,743	148	425
Anchorage Municipality.....	19,900	6,268	12,932	6,467	2,152	2,255	212,398	22,494	36,062	30,047	8,053	9,101
Bethel Census Area.....	592	77	648	89	31	21	2,486	142	14,757	249	58	66
Bristol Bay Borough.....	155	8	147	27	17	1	636	8	481	35	20	5
Denali Borough.....	79	1	51	22	0	8	1,716	11	116	41	1	22
Dillingham Census Area.....	375	21	425	55	21	11	1,253	32	3,895	87	27	23
Fairbanks North Star Borough.....	6,043	1,532	3,794	1,568	380	567	81,218	5,955	10,673	4,159	776	2,013
Haines Borough.....	142	8	121	28	3	5	2,228	18	351	42	3	26
Hoonah-Angoon Census Area.....	185	22	215	27	3	1	1,199	30	1,105	39	4	7
Juneau City and Borough.....	2,520	314	2,313	931	198	123	24,334	593	6,005	2,850	416	509
Kenai Peninsula Borough.....	2,921	261	2,348	528	178	186	49,778	530	6,429	1,159	297	522
Ketchikan Gateway Borough.....	1,148	102	991	240	45	58	10,324	180	2,901	1,183	72	151
Kodiak Island Borough.....	929	86	691	267	81	113	8,451	178	2,488	2,927	168	510
Lake and Peninsula Borough.....	139	17	156	17	4	0	519	26	1,217	23	9	6
Matanuska-Susitna Borough.....	5,374	770	4,063	1,014	347	395	80,914	1,626	8,964	2,110	568	1,035
Nome Census Area.....	535	34	550	57	10	19	2,087	61	7,749	153	19	41
North Slope Borough.....	368	72	412	89	51	22	3,515	166	5,512	514	155	89
Northwest Arctic Borough.....	384	42	429	36	15	7	1,230	79	6,550	78	27	24
Petersburg Census Area.....	287	13	271	97	11	10	2,998	28	885	197	18	52
Prince of Wales-Hyder Census Area.....	419	29	423	91	23	15	3,218	46	2,630	112	44	35
Sitka City and Borough.....	793	41	691	189	48	49	6,591	88	2,184	718	78	162
Skagway Municipality.....	37	2	18	17	1	5	922	2	52	22	2	9
Southeast Fairbanks Census Area.....	331	30	249	49	11	30	5,982	106	1,057	113	29	99
Valdez-Cordova Census Area.....	660	38	551	97	24	56	7,787	84	1,866	451	78	102
Wade Hampton Census Area.....	118	21	150	9	11	1	319	22	7,235	27	11	4
Wrangell City and Borough.....	213	9	198	23	14	3	1,932	13	582	56	15	8
Yakutat City and Borough.....	88	3	93	16	10	0	369	5	330	43	22	1
Yukon-Koyukuk Census Area.....	301	20	280	31	2	2	1,544	30	4,272	45	8	11
PLACE												
Adak city, Aleutians West Census Area.....	26	0	28	7	5	8	90	13	46	178	10	28
Akhik city, Kodiak Island Borough.....	15	4	26	13	0	0	21	5	62	14	0	0
Akiachak CDP, Bethel Census Area.....	4	3	7	0	0	0	26	4	603	1	0	0
Akiak city, Bethel Census Area.....	5	1	7	1	0	0	23	1	328	1	0	0
Akutan city, Aleutians East Borough.....	34	2	20	17	2	23	273	186	76	462	17	63
Alakanuk city, Wade Hampton Census Area	14	3	17	0	0	0	28	3	660	3	0	0
Alatna CDP, Yukon-Koyukuk Census Area...	0	0	0	0	0	0	1	0	36	0	0	0
Alcan Border CDP, Southeast Fairbanks Census Area.....	2	0	0	0	0	2	32	0	0	0	0	3
Aleknagik city, Dillingham Census Area.....	20	0	19	4	2	0	53	0	185	4	2	0
Aleneva CDP, Kodiak Island Borough.....	0	0	0	0	0	0	37	0	0	0	0	0
Allakaket city, Yukon-Koyukuk Census Area	4	0	4	0	0	0	5	0	104	0	0	0
Ambler city, Northwest Arctic Borough.....	5	5	10	0	1	0	34	6	228	0	1	0
Anaktuvuk Pass city, North Slope Borough...	22	6	28	1	1	0	45	7	298	1	2	0
Anchorage municipality, Anchorage Municipality.....	19,900	6,268	12,932	6,467	2,152	2,255	212,398	22,494	36,062	30,047	8,053	9,101
Anchor Point CDP, Kenai Peninsula Borough.....	81	2	60	12	4	13	1,822	7	133	30	5	20
Anderson city, Denali Borough.....	14	0	11	0	0	3	230	4	18	2	1	5
Angoon city, Hoonah-Angoon Census Area...	36	10	57	16	0	1	84	14	405	16	0	3
Aniak city, Bethel Census Area.....	48	1	49	0	0	0	150	2	397	0	0	1
Anvik city, Yukon-Koyukuk Census Area.....	3	0	3	0	0	0	6	0	82	0	0	0
Arctic Village CDP, Yukon-Koyukuk Census Area.....	10	0	10	0	0	0	17	0	145	0	0	0
Atka city, Aleutians West Census Area.....	0	0	0	0	0	0	3	0	58	0	0	0
Atmautluak CDP, Bethel Census Area.....	0	0	0	0	0	0	4	2	271	0	0	0
Atkasuk city, North Slope Borough.....	2	0	2	0	0	0	18	0	217	0	0	0
Attu Station CDP, Aleutians West Census Area.....	0	0	0	0	0	0	19	0	1	0	1	0
Badger CDP, Fairbanks North Star Borough	1,065	169	678	296	47	89	17,388	703	1,628	618	80	271
Barrow city, North Slope Borough.....	270	42	312	75	45	14	982	83	2,889	459	144	48
Bear Creek CDP, Kenai Peninsula Borough...	104	8	92	15	2	3	1,686	20	302	46	6	9
Beaver CDP, Yukon-Koyukuk Census Area...	0	0	1	1	0	0	1	0	83	1	0	0
Beluga CDP, Kenai Peninsula Borough.....	0	0	0	0	0	0	18	0	2	0	0	0
Bethel city, Bethel Census Area.....	371	57	381	72	21	12	1,788	110	4,334	225	45	48
Bettles city, Yukon-Koyukuk Census Area....	2	0	2	0	0	0	11	1	2	0	0	0
Big Delta CDP, Southeast Fairbanks Census Area.....	21	7	8	6	2	1	568	8	22	8	5	3
Big Lake CDP, Matanuska-Susitna Borough	164	11	123	26	25	23	3,048	18	357	44	28	45

Table 6.
Population for Selected Categories of Race: 2010—Con.

[For information on confidentiality protection, nonsampling error, and definitions, see Selected Appendixes at <www.census.gov/prod/cen2010/cph-1-a.pdf>]

State Borough and Census Area Place	Race in combination with one or more other races						Race alone or in combination with one or more other races					
	White	Black or African American	American Indian and Alaska Native	Asian	Native Hawaiian and Other Pacific Islander	Some Other Race	White	Black or African American	American Indian and Alaska Native	Asian	Native Hawaiian and Other Pacific Islander	Some Other Race
PLACE—Con.												
Birch Creek CDP, Yukon-Koyukuk Census Area.....	0	0	0	0	0	0	0	0	33	0	0	0
Brevig Mission city, Nome Census Area.....	10	0	11	0	1	0	28	2	366	0	1	2
Buckland city, Northwest Arctic Borough.....	8	0	8	0	0	0	19	0	405	0	0	0
Buffalo Soapstone CDP, Matanuska-Susitna Borough.....	84	5	55	24	6	2	803	19	83	28	8	5
Butte CDP, Matanuska-Susitna Borough.....	128	10	102	10	13	5	3,062	20	242	29	18	13
Cantwell CDP, Denali Borough.....	11	0	11	0	0	0	180	1	45	0	0	4
Central CDP, Yukon-Koyukuk Census Area.....	3	0	2	0	0	1	92	0	6	0	0	1
Chalkyitsik CDP, Yukon-Koyukuk Census Area.....	0	0	0	0	0	0	10	0	59	0	0	0
Chase CDP, Matanuska-Susitna Borough.....	0	0	0	0	0	0	34	0	0	0	0	0
Chefornak city, Bethel Census Area.....	2	1	3	0	0	0	16	2	403	0	0	0
Chena Ridge CDP, Fairbanks North Star Borough.....	329	46	245	89	3	13	5,181	120	603	194	5	58
Chenega CDP, Valdez-Cordova Census Area.....	6	0	6	0	0	0	36	0	46	0	0	0
Chevak city, Wade Hampton Census Area.....	15	10	22	0	0	0	37	10	912	3	0	1
Chickaloon CDP, Matanuska-Susitna Borough.....	17	0	16	1	0	0	252	0	33	3	0	1
Chicken CDP, Southeast Fairbanks Census Area.....	0	0	0	0	0	0	7	0	0	0	0	0
Chignik city, Lake and Peninsula Borough.....	3	0	4	1	0	0	34	0	56	4	0	1
Chignik Lagoon CDP, Lake and Peninsula Borough.....	7	1	9	0	1	0	23	1	58	1	1	3
Chignik Lake CDP, Lake and Peninsula Borough.....	2	0	1	0	1	0	4	0	70	0	1	0
Chiniak CDP, Kodiak Island Borough.....	2	0	2	0	0	0	45	0	4	0	0	0
Chisana CDP, Valdez-Cordova Census Area.....	0	0	0	0	0	0	0	0	0	0	0	0
Chistochina CDP, Valdez-Cordova Census Area.....	6	0	8	4	0	0	40	0	58	4	0	0
Chitina CDP, Valdez-Cordova Census Area.....	20	0	20	0	0	0	101	0	45	0	0	0
Chuathbaluk city, Bethel Census Area.....	6	2	8	0	0	0	10	4	112	0	0	0
Circle CDP, Yukon-Koyukuk Census Area.....	6	4	2	0	0	0	16	4	90	0	0	0
Clam Gulch CDP, Kenai Peninsula Borough.....	14	0	14	0	0	0	164	0	24	0	1	1
Clark's Point city, Dillingham Census Area.....	0	0	0	0	0	0	7	0	55	0	0	0
Coffman Cove city, Prince of Wales-Hyder Census Area.....	3	0	3	0	0	0	169	0	10	0	0	0
Cohoe CDP, Kenai Peninsula Borough.....	58	4	52	9	9	5	1,279	9	113	15	11	11
Cold Bay city, Aleutians East Borough.....	10	1	7	0	0	2	90	3	20	2	0	3
Coldfoot CDP, Yukon-Koyukuk Census Area.....	0	0	0	0	0	0	9	0	1	0	0	0
College CDP, Fairbanks North Star Borough.....	946	188	611	288	74	81	10,429	607	1,838	879	128	227
Cooper Landing CDP, Kenai Peninsula Borough.....	6	0	5	3	0	0	282	0	9	5	0	0
Copper Center CDP, Valdez-Cordova Census Area.....	14	1	14	1	0	0	164	1	173	2	3	0
Cordova city, Valdez-Cordova Census Area.....	195	13	146	31	4	26	1,768	23	344	275	5	38
Covenant Life CDP, Haines Borough.....	1	0	1	0	0	0	80	0	6	1	0	0
Craig city, Prince of Wales-Hyder Census Area.....	150	7	138	36	5	4	931	11	378	45	7	9
Crooked Creek CDP, Bethel Census Area.....	8	0	9	1	0	0	16	0	97	1	0	0
Crown Point CDP, Kenai Peninsula Borough.....	3	0	3	0	0	0	65	3	6	3	0	0
Deering city, Northwest Arctic Borough.....	0	1	5	4	0	0	11	1	111	4	0	0
Delta Junction city, Southeast Fairbanks Census Area.....	39	5	22	14	1	3	883	22	53	25	7	12
Deltana CDP, Southeast Fairbanks Census Area.....	63	9	38	15	1	9	2,137	30	95	36	8	15
Diamond Ridge CDP, Kenai Peninsula Borough.....	40	3	22	16	0	1	1,100	5	58	31	0	3
Dillingham city, Dillingham Census Area.....	217	9	248	49	14	9	933	18	1,549	79	18	18
Diomedes city, Nome Census Area.....	4	0	4	0	0	0	9	0	110	0	0	0
Dot Lake CDP, Southeast Fairbanks Census Area.....	1	0	1	0	0	0	10	0	4	0	0	0
Dot Lake Village CDP, Southeast Fairbanks Census Area.....	6	0	6	0	0	0	11	0	57	0	0	0
Dry Creek CDP, Southeast Fairbanks Census Area.....	0	0	0	0	0	0	94	0	0	0	0	0
Eagle city, Southeast Fairbanks Census Area.....	1	0	1	0	0	0	79	0	8	0	0	0
Eagle Village CDP, Southeast Fairbanks Census Area.....	2	0	2	0	0	0	39	1	28	1	0	0
Edna Bay CDP, Prince of Wales-Hyder Census Area.....	0	0	0	0	0	0	41	1	0	0	0	0
Eek city, Bethel Census Area.....	0	0	0	0	0	0	7	0	289	0	0	0

Table 6.
Population for Selected Categories of Race: 2010—Con.

[For information on confidentiality protection, nonsampling error, and definitions, see Selected Appendixes at <www.census.gov/prod/cen2010/cph-1-a.pdf>]

State Borough and Census Area Place	Race in combination with one or more other races						Race alone or in combination with one or more other races					
	White	Black or African American	American Indian and Alaska Native	Asian	Native Hawaiian and Other Pacific Islander	Some Other Race	White	Black or African American	American Indian and Alaska Native	Asian	Native Hawaiian and Other Pacific Islander	Some Other Race
PLACE—Con.												
Egegik city, Lake and Peninsula Borough.....	8	0	8	0	0	0	60	0	51	0	5	1
Eielson AFB CDP, Fairbanks North Star Borough.....	139	68	30	73	18	14	2,265	275	54	142	30	57
Ekwok city, Dillingham Census Area.....	5	0	5	0	0	0	11	0	109	0	0	0
Elfin Cove CDP, Hoonah-Angoon Census Area.....	5	0	5	0	0	0	19	0	6	0	0	0
Elim city, Nome Census Area.....	9	0	9	0	0	0	33	0	305	1	0	0
Emmonak city, Wade Hampton Census Area.....	2	0	3	1	0	0	26	0	737	2	0	0
Ester CDP, Fairbanks North Star Borough....	110	11	75	24	0	7	2,158	63	238	52	4	22
Eureka Roadhouse CDP, Matanuska-Susitna Borough.....	4	0	2	2	0	0	26	0	4	3	0	0
Evansville CDP, Yukon-Koyukuk Census Area.....	0	0	0	0	0	0	7	0	8	0	0	0
Excursion Inlet CDP, Haines Borough.....	3	0	2	0	0	1	12	0	2	0	0	1
Fairbanks city, Fairbanks North Star Borough.....	2,163	852	1,267	537	184	245	23,016	3,682	4,415	1,661	446	1,073
False Pass city, Aleutians East Borough.....	0	0	0	0	0	0	7	0	27	1	0	0
Farmers Loop CDP, Fairbanks North Star Borough.....	294	36	231	46	10	8	4,372	76	539	131	14	39
Farm Loop CDP, Matanuska-Susitna Borough.....	50	11	26	7	4	9	963	19	69	16	5	13
Ferry CDP, Denali Borough.....	1	0	1	0	0	0	33	0	1	0	0	0
Fishhook CDP, Matanuska-Susitna Borough	274	29	205	50	10	21	4,368	57	372	107	21	55
Flat CDP, Yukon-Koyukuk Census Area.....	0	0	0	0	0	0	0	0	0	0	0	0
Fort Greely CDP, Southeast Fairbanks Census Area.....	27	7	10	4	5	11	449	30	20	12	6	54
Fort Yukon city, Yukon-Koyukuk Census Area.....	9	3	10	0	0	0	54	6	530	1	3	1
Four Mile Road CDP, Yukon-Koyukuk Census Area.....	6	0	0	6	0	0	29	0	13	7	0	0
Fox CDP, Fairbanks North Star Borough.....	33	9	25	2	0	2	375	11	56	5	1	6
Fox River CDP, Kenai Peninsula Borough....	0	0	0	0	0	0	677	0	0	8	0	0
Fritz Creek CDP, Kenai Peninsula Borough..	96	29	65	14	9	3	1,833	38	121	29	12	17
Funny River CDP, Kenai Peninsula Borough	24	4	15	4	1	2	822	5	55	6	3	12
Gakona CDP, Valdez-Cordova Census Area	2	0	2	0	0	0	175	0	45	0	0	0
Galena city, Yukon-Koyukuk Census Area...	26	3	25	4	0	0	164	3	324	7	0	1
Gambell city, Nome Census Area.....	3	0	3	0	0	0	29	0	654	1	0	0
Game Creek CDP, Hoonah-Angoon Census Area.....	0	0	0	0	0	0	18	0	0	0	0	0
Gateway CDP, Matanuska-Susitna Borough	317	49	240	64	12	21	5,054	104	474	166	37	82
Glacier View CDP, Matanuska-Susitna Borough.....	11	2	11	0	0	0	231	2	13	1	0	0
Glennallen CDP, Valdez-Cordova Census Area.....	51	5	49	2	2	3	425	7	86	5	12	5
Goldstream CDP, Fairbanks North Star Borough.....	191	27	128	38	0	19	3,358	49	249	64	1	43
Golovin city, Nome Census Area.....	2	0	3	1	0	0	9	0	148	1	0	1
Goodnews Bay city, Bethel Census Area.....	1	1	2	0	0	0	12	1	232	0	0	0
Graying city, Yukon-Koyukuk Census Area..	12	0	12	1	0	0	25	0	181	1	0	0
Gulkana CDP, Valdez-Cordova Census Area.....	0	0	0	0	0	0	28	0	91	0	0	0
Gustavus city, Hoonah-Angoon Census Area.....	18	1	18	3	0	0	422	1	30	8	1	1
Haines CDP, Haines Borough.....	97	7	86	18	2	3	1,487	17	278	26	2	14
Halibut Cove CDP, Kenai Peninsula Borough.....	5	0	4	1	1	0	71	0	9	1	1	0
Happy Valley CDP, Kenai Peninsula Borough.....	32	5	26	3	0	1	551	6	61	5	0	4
Harding-Birch Lakes CDP, Fairbanks North Star Borough.....	8	1	7	1	0	0	287	2	17	1	0	1
Healy CDP, Denali Borough.....	44	0	22	21	0	4	978	4	43	37	0	5
Healy Lake CDP, Southeast Fairbanks Census Area.....	0	0	0	0	0	0	2	0	11	0	0	0
Hobart Bay CDP, Hoonah-Angoon Census Area.....	0	0	0	0	0	0	0	0	1	0	0	0
Hollis CDP, Prince of Wales-Hyder Census Area.....	4	0	5	1	0	0	104	0	10	2	1	0
Holy Cross city, Yukon-Koyukuk Census Area.....	7	0	7	0	0	0	15	0	170	0	0	0
Homer city, Kenai Peninsula Borough.....	218	13	168	41	3	18	4,688	32	374	89	8	48
Hoonah city, Hoonah-Angoon Census Area.	94	10	103	6	2	0	342	13	502	10	2	1
Hooper Bay city, Wade Hampton Census Area.....	32	3	36	2	1	0	53	3	1,070	2	1	1

Table 6.
Population for Selected Categories of Race: 2010—Con.

[For information on confidentiality protection, nonsampling error, and definitions, see Selected Appendixes at <www.census.gov/prod/cen2010/cph-1-a.pdf>]

State Borough and Census Area Place	Race in combination with one or more other races						Race alone or in combination with one or more other races					
	White	Black or African American	American Indian and Alaska Native	Asian	Native Hawaiian and Other Pacific Islander	Some Other Race	White	Black or African American	American Indian and Alaska Native	Asian	Native Hawaiian and Other Pacific Islander	Some Other Race
PLACE—Con.												
Hope CDP, Kenai Peninsula Borough.....	13	0	6	6	1	0	182	0	14	7	2	0
Houston city, Matanuska-Susitna Borough.....	170	18	138	13	1	10	1,742	25	266	24	5	30
Hughes city, Yukon-Koyukuk Census Area.....	0	0	0	0	0	0	1	2	74	0	0	0
Huslia city, Yukon-Koyukuk Census Area.....	3	0	2	1	0	0	21	0	256	1	0	0
Hydaburg city, Prince of Wales-Hyder Census Area.....	29	7	34	2	0	3	72	9	324	2	1	7
Hyder CDP, Prince of Wales-Hyder Census Area.....	3	0	4	0	1	1	82	0	5	0	2	3
Igiugig CDP, Lake and Peninsula Borough.....	16	1	15	0	0	0	30	1	35	0	0	0
Iliamna CDP, Lake and Peninsula Borough.....	14	0	12	2	0	0	50	0	71	2	0	0
Ivanof Bay CDP, Lake and Peninsula Borough.....	0	0	0	0	0	0	0	0	7	0	0	0
Juneau city and borough, Juneau City and Borough.....	2,520	314	2,313	931	198	123	24,334	593	6,005	2,850	416	509
Kachemak city, Kenai Peninsula Borough.....	13	1	11	1	0	0	446	1	30	7	0	1
Kake city, Petersburg Census Area.....	51	2	64	19	1	1	146	3	449	19	2	8
Kaktovik city, North Slope Borough.....	3	0	3	0	0	0	27	0	215	0	0	0
Kalifornsky CDP, Kenai Peninsula Borough.....	412	25	311	93	49	20	7,254	53	703	167	62	84
Kaltag city, Yukon-Koyukuk Census Area.....	5	0	5	0	0	0	16	0	179	0	0	0
Kartuk CDP, Kodiak Island Borough.....	0	0	0	0	0	0	2	0	35	0	0	0
Kasaan city, Prince of Wales-Hyder Census Area.....	5	0	5	0	0	0	31	0	22	1	0	0
Kasiuguk CDP, Bethel Census Area.....	10	1	11	0	0	0	29	1	550	0	0	0
Kasilof CDP, Kenai Peninsula Borough.....	34	1	32	2	1	0	516	2	55	5	1	6
Kenai city, Kenai Peninsula Borough.....	523	50	442	92	42	19	6,193	99	1,074	196	63	80
Kenny Lake CDP, Valdez-Cordova Census Area.....	27	0	25	0	0	7	323	1	54	1	0	8
Ketchikan city, Ketchikan Gateway Borough.....	737	64	632	165	28	37	5,624	127	1,977	1,033	51	93
Kiana city, Northwest Arctic Borough.....	10	0	10	0	0	0	34	1	336	0	0	0
King Cove city, Aleutians East Borough.....	36	8	24	12	0	13	188	17	384	354	2	43
King Salmon CDP, Bristol Bay Borough.....	32	1	28	4	0	1	261	1	132	9	1	3
Kipnuk CDP, Bethel Census Area.....	2	0	2	0	0	0	15	0	626	0	0	0
Kivalina city, Northwest Arctic Borough.....	1	5	6	0	0	0	9	5	366	0	0	0
Klawock city, Prince of Wales-Hyder Census Area.....	65	3	81	31	6	4	355	5	446	35	7	8
Klukwan CDP, Hoonah-Angoon Census Area.....	10	0	10	1	1	0	18	0	86	2	1	0
Knik-Fairview CDP, Matanuska-Susitna Borough.....	1,007	148	754	208	82	64	13,586	297	1,541	423	137	130
Knik River CDP, Matanuska-Susitna Borough.....	34	6	27	2	5	5	692	16	55	11	5	9
Kobuk city, Northwest Arctic Borough.....	1	0	0	0	0	1	14	0	136	1	0	1
Kodiak city, Kodiak Island Borough.....	327	24	241	131	38	51	2,796	54	848	2,425	101	331
Kodiak Station CDP, Kodiak Island Borough	94	14	37	32	19	16	1,212	48	48	49	22	34
Kokhanok CDP, Lake and Peninsula Borough.....	7	4	17	6	0	0	23	4	153	6	0	1
Koliganek CDP, Dillingham Census Area.....	0	0	2	2	0	0	7	0	202	2	0	0
Kongiganak CDP, Bethel Census Area.....	8	2	10	0	0	0	17	2	430	0	0	0
Kotlik city, Wade Hampton Census Area.....	2	1	2	0	0	0	13	1	563	2	0	1
Kotzebue city, Northwest Arctic Borough.....	213	17	230	26	8	2	725	46	2,585	66	19	14
Koyuk city, Nome Census Area.....	18	0	24	6	0	0	30	0	319	7	0	0
Koyukuk city, Yukon-Koyukuk Census Area.....	0	2	2	0	0	0	1	2	95	0	0	0
Kupreanof city, Petersburg Census Area.....	1	0	1	0	0	0	25	0	1	2	0	0
Kwethluk city, Bethel Census Area.....	12	0	24	5	8	4	28	0	703	6	8	4
Kwigillingok CDP, Bethel Census Area.....	4	0	5	1	0	0	15	0	310	1	0	0
Lake Louise CDP, Matanuska-Susitna Borough.....	0	0	0	0	0	0	45	0	1	0	0	0
Lake Minchumina CDP, Yukon-Koyukuk Census Area.....	3	0	3	0	0	0	11	0	5	0	0	0
Lakes CDP, Matanuska-Susitna Borough.....	534	65	398	125	33	42	7,645	144	837	200	40	125
Larsen Bay city, Kodiak Island Borough.....	4	0	4	0	0	0	25	0	66	0	0	0
Lazy Mountain CDP, Matanuska-Susitna Borough.....	70	9	57	10	3	3	1,400	14	108	22	3	11
Levelock CDP, Lake and Peninsula Borough	4	0	4	0	0	0	11	0	62	0	0	0
Lime Village CDP, Bethel Census Area.....	1	0	1	0	0	0	2	0	28	0	0	0
Livengood CDP, Yukon-Koyukuk Census Area.....	1	0	1	0	0	0	10	0	4	0	0	0
Loring CDP, Ketchikan Gateway Borough.....	2	0	2	0	0	0	3	0	3	0	0	0
Lowell Point CDP, Kenai Peninsula Borough	0	0	0	0	0	0	77	0	3	0	0	0
Lower Kalskag city, Bethel Census Area.....	9	1	14	3	0	1	16	2	274	3	0	1
Lutak CDP, Haines Borough.....	3	0	2	1	0	0	48	0	3	1	0	0
McCarthy CDP, Valdez-Cordova Census Area.....	0	0	1	1	0	0	27	0	1	1	0	0

Table 6.

Population for Selected Categories of Race: 2010—Con.

[For information on confidentiality protection, nonsampling error, and definitions, see Selected Appendixes at <www.census.gov/prod/cen2010/cph-1-a.pdf>]

State Borough and Census Area Place	Race in combination with one or more other races						Race alone or in combination with one or more other races					
	White	Black or African American	American Indian and Alaska Native	Asian	Native Hawaiian and Other Pacific Islander	Some Other Race	White	Black or African American	American Indian and Alaska Native	Asian	Native Hawaiian and Other Pacific Islander	Some Other Race
PLACE—Con.												
McGrath city, Yukon-Koyukuk Census Area.....	68	2	65	4	0	1	212	2	192	6	3	2
McKinley Park CDP, Denali Borough.....	5	0	3	1	0	1	179	0	3	2	0	6
Manley Hot Springs CDP, Yukon-Koyukuk Census Area.....	14	0	14	0	0	0	77	0	26	0	0	0
Manokotak city, Dillingham Census Area.....	2	0	2	0	0	0	18	0	425	0	0	1
Marshall city, Wade Hampton Census Area..	8	0	10	1	1	0	19	0	402	2	1	0
Meadow Lakes CDP, Matanuska-Susitna Borough.....	446	41	341	57	31	42	6,896	92	777	135	60	96
Mekoryuk city, Bethel Census Area.....	7	0	7	0	0	0	13	0	185	0	0	0
Mendeltna CDP, Valdez-Cordova Census Area.....	5	0	3	0	0	2	39	0	3	0	0	2
Mentasta Lake CDP, Valdez-Cordova Census Area.....	1	0	1	0	0	0	27	0	86	0	0	0
Mertarvik CDP, Bethel Census Area.....	0	0	0	0	0	0	0	0	0	0	0	0
Metlakatla CDP, Prince of Wales-Hyder Census Area.....	75	8	83	7	6	0	216	14	1,245	9	16	1
Minto CDP, Yukon-Koyukuk Census Area....	10	0	10	0	0	0	19	0	200	0	0	1
Moose Creek CDP, Fairbanks North Star Borough.....	44	11	23	14	8	2	627	49	61	36	13	12
Moose Pass CDP, Kenai Peninsula Borough	4	0	4	0	0	0	210	3	7	1	2	0
Mosquito Lake CDP, Haines Borough.....	29	0	24	7	1	0	290	0	37	9	1	4
Mountain Village city, Wade Hampton Census Area.....	19	1	26	5	4	1	53	1	773	11	4	1
Mud Bay CDP, Haines Borough.....	3	0	1	2	0	0	202	0	9	4	0	0
Nabesna CDP, Valdez-Cordova Census Area.....	0	0	0	0	0	0	5	0	0	0	0	0
Naknek CDP, Bristol Bay Borough.....	120	7	118	21	17	0	362	7	283	23	19	2
Nanwalek CDP, Kenai Peninsula Borough...	19	2	23	4	1	0	46	2	227	4	1	0
Napakia city, Bethel Census Area.....	0	0	0	0	0	0	10	0	344	0	0	0
Napaskiak city, Bethel Census Area.....	2	0	2	0	0	0	14	0	393	0	0	0
Naukatli Bay CDP, Prince of Wales-Hyder Census Area.....	6	2	2	2	0	0	105	2	9	3	0	0
Neichina CDP, Valdez-Cordova Census Area.....	2	0	2	0	0	0	53	0	7	0	0	1
Nelson Lagoon CDP, Aleutians East Borough.....	1	0	1	0	0	0	12	0	40	1	0	0
Nenana city, Yukon-Koyukuk Census Area..	21	2	19	0	0	0	233	3	161	1	0	1
New Allakaket CDP, Yukon-Koyukuk Census Area.....	1	0	1	0	0	0	1	0	66	0	0	0
Newhalen city, Lake and Peninsula Borough	22	1	23	0	0	0	36	2	175	0	0	0
New Stuyahok city, Dillingham Census Area	11	1	14	0	2	0	29	1	491	0	3	0
Newtok CDP, Bethel Census Area.....	2	0	3	0	0	1	12	0	343	1	0	1
Nightmute city, Bethel Census Area.....	1	0	1	0	0	0	15	0	266	0	0	0
Nikiski CDP, Kenai Peninsula Borough.....	190	15	175	30	7	7	4,037	20	522	80	23	29
Nikolaevsk CDP, Kenai Peninsula Borough..	11	0	8	2	0	1	305	0	19	3	0	2
Nikolai city, Yukon-Koyukuk Census Area....	11	0	11	0	0	0	18	0	87	0	0	0
Nikolski CDP, Aleutians West Census Area..	0	0	0	0	0	0	1	0	17	0	0	0
Ninilchik CDP, Kenai Peninsula Borough.....	45	2	43	2	1	2	735	4	179	5	2	6
Noatak CDP, Northwest Arctic Borough.....	12	1	12	0	0	0	25	3	499	0	0	0
Nome city, Nome Census Area.....	375	28	377	46	9	17	1,468	46	2,348	124	18	35
Nondalton city, Lake and Peninsula Borough	27	6	33	5	2	0	53	6	137	5	2	0
Noorvik city, Northwest Arctic Borough.....	37	5	48	2	5	3	62	8	638	2	6	3
North Pole city, Fairbanks North Star Borough.....	115	35	58	51	6	13	1,801	150	129	136	8	35
Northway CDP, Southeast Fairbanks Census Area.....	6	0	4	2	0	0	14	0	60	3	0	0
Northway Junction CDP, Southeast Fairbanks Census Area.....	6	0	6	0	0	0	18	0	42	0	0	0
Northway Village CDP, Southeast Fairbanks Census Area.....	20	1	20	0	0	0	22	1	96	0	0	0
Nuiqsut city, North Slope Borough.....	10	2	10	0	0	0	50	3	360	0	0	0
Nulato city, Yukon-Koyukuk Census Area.....	1	0	1	0	0	0	14	0	250	0	0	1
Nunam Iqua city, Wade Hampton Census Area.....	3	0	3	0	0	0	14	0	174	2	0	0
Nunapitchook city, Bethel Census Area.....	9	0	9	0	0	0	21	0	484	0	0	0
Old Harbor city, Kodiak Island Borough.....	3	0	3	0	0	0	27	0	194	0	0	0
Oscarville CDP, Bethel Census Area.....	3	0	3	0	0	0	5	0	67	1	0	0
Ouzinkie city, Kodiak Island Borough.....	15	0	12	3	0	0	32	0	140	4	0	0
Palmer city, Matanuska-Susitna Borough.....	404	88	315	85	44	23	5,103	197	859	151	65	68
Paxson CDP, Valdez-Cordova Census Area	1	0	1	0	0	0	38	2	1	0	0	0
Pedro Bay CDP, Lake and Peninsula Borough.....	2	0	2	0	0	0	14	0	30	0	0	0
Pelican city, Hoonah-Angoon Census Area..	6	0	6	0	0	0	58	0	36	0	0	0

Table 6.

Population for Selected Categories of Race: 2010—Con.

[For information on confidentiality protection, nonsampling error, and definitions, see Selected Appendixes at <www.census.gov/prod/cen2010/cph-1-a.pdf>]

State Borough and Census Area Place	Race in combination with one or more other races						Race alone or in combination with one or more other races					
	White	Black or African American	American Indian and Alaska Native	Asian	Native Hawaiian and Other Pacific Islander	Some Other Race	White	Black or African American	American Indian and Alaska Native	Asian	Native Hawaiian and Other Pacific Islander	Some Other Race
PLACE—Con.												
Perryville CDP, Lake and Peninsula Borough.....	2	0	2	0	0	0	5	0	110	0	0	0
Petersburg city, Petersburg Census Area.....	218	10	183	72	9	9	2,576	23	390	167	15	44
Petersville CDP, Matanuska-Susitna Borough.....	1	0	1	0	0	0	4	0	1	0	0	0
Pilot Point city, Lake and Peninsula Borough	12	0	12	0	0	0	23	0	57	0	0	0
Pilot Station city, Wade Hampton Census Area.....	1	0	1	0	0	0	11	0	558	0	0	0
Pitkas Point CDP, Wade Hampton Census Area.....	1	0	1	0	0	0	3	0	107	0	0	0
Platinum city, Bethel Census Area.....	1	0	3	2	0	0	4	0	57	3	0	0
Pleasant Valley CDP, Fairbanks North Star Borough.....	30	0	26	10	1	8	680	4	53	14	1	11
Point Baker CDP, Prince of Wales-Hyder Census Area.....	2	0	2	3	2	2	13	0	2	3	2	2
Point Hope city, North Slope Borough.....	14	14	26	0	0	2	53	17	629	0	0	3
Point Lay CDP, North Slope Borough.....	1	0	1	0	0	0	21	0	168	0	1	0
Point MacKenzie CDP, Matanuska-Susitna Borough.....	9	2	9	5	7	1	367	26	132	8	9	4
Point Possession CDP, Kenai Peninsula Borough.....	0	0	0	0	0	0	3	0	0	0	0	0
Pope-Vannoy Landing CDP, Lake and Peninsula Borough.....	1	0	1	0	0	0	4	0	3	0	0	0
Portage Creek CDP, Dillingham Census Area.....	0	0	0	0	0	0	1	0	1	0	0	0
Port Alexander city, Petersburg Census Area.....	1	0	1	0	0	0	48	0	3	2	0	0
Port Alsworth CDP, Lake and Peninsula Borough.....	5	4	8	1	0	0	113	11	42	2	0	0
Port Clarence CDP, Nome Census Area.....	0	0	0	0	0	0	23	1	0	0	0	0
Port Graham CDP, Kenai Peninsula Borough.....	34	3	34	2	0	0	49	5	160	2	0	0
Port Heiden city, Lake and Peninsula Borough.....	2	0	2	0	0	0	17	0	87	0	0	0
Port Lions city, Kodiak Island Borough.....	5	0	5	0	0	0	75	0	119	5	0	0
Port Protection CDP, Prince of Wales-Hyder Census Area.....	4	0	4	0	0	0	39	0	13	0	0	0
Primrose CDP, Kenai Peninsula Borough.....	5	0	5	0	0	0	74	0	9	0	0	0
Prudhoe Bay CDP, North Slope Borough.....	34	7	19	12	5	5	1,887	49	188	47	8	36
Quinhagak city, Bethel Census Area.....	20	3	25	1	0	1	35	3	650	1	3	2
Rampart CDP, Yukon-Koyukuk Census Area.....	0	0	0	0	0	0	1	0	23	0	0	0
Red Devil CDP, Bethel Census Area.....	7	1	9	1	0	1	11	1	19	1	0	1
Red Dog Mine CDP, Northwest Arctic Borough.....	14	3	16	2	1	0	142	3	173	3	1	5
Ridgeway CDP, Kenai Peninsula Borough.....	111	2	98	7	5	14	1,891	4	185	25	10	27
Ruby city, Yukon-Koyukuk Census Area.....	10	0	10	0	0	0	18	0	157	1	0	0
Russian Mission city, Wade Hampton Census Area.....	3	0	3	0	0	0	13	0	302	0	0	0
St. George city, Aleutians West Census Area.....	2	0	2	0	0	0	12	0	92	0	0	0
St. Mary's city, Wade Hampton Census Area	17	3	24	0	4	0	36	3	488	0	4	0
St. Michael city, Nome Census Area.....	9	0	10	0	0	1	31	0	379	0	0	1
St. Paul city, Aleutians West Census Area.....	16	0	23	2	1	4	69	2	417	5	2	7
Salamatof CDP, Kenai Peninsula Borough.....	58	10	61	8	2	4	751	19	236	29	8	10
Salcha CDP, Fairbanks North Star Borough.	42	10	27	6	0	2	1,022	19	74	21	0	4
Sand Point city, Aleutians East Borough.....	39	5	36	20	7	3	205	29	417	359	9	16
Savoonga city, Nome Census Area.....	3	0	3	0	0	0	36	0	637	1	0	0
Saxman city, Ketchikan Gateway Borough.....	54	7	68	3	1	5	179	10	276	5	1	9
Scammon Bay city, Wade Hampton Census Area.....	0	0	1	0	1	0	2	0	472	0	1	0
Selawik city, Northwest Arctic Borough.....	83	5	84	2	0	1	116	6	792	2	0	1
Seldovia city, Kenai Peninsula Borough.....	27	2	20	10	4	0	212	5	55	13	4	0
Seldovia Village CDP, Kenai Peninsula Borough.....	20	6	23	1	0	0	116	8	66	2	0	0
Seward city, Kenai Peninsula Borough.....	199	29	165	26	9	18	2,043	112	616	90	26	34
Shageluk city, Yukon-Koyukuk Census Area	5	0	5	0	0	0	8	0	80	0	0	0
Shaktolik city, Nome Census Area.....	1	0	1	0	0	0	10	0	242	0	0	0
Shishmaref city, Nome Census Area.....	6	1	6	1	0	1	26	1	540	3	0	1
Shungnak city, Northwest Arctic Borough.....	0	0	0	0	0	0	15	0	247	0	0	0
Silver Springs CDP, Valdez-Cordova Census Area.....	4	0	2	2	0	0	103	0	11	4	0	0

Table 6.
Population for Selected Categories of Race: 2010—Con.

[For information on confidentiality protection, nonsampling error, and definitions, see Selected Appendixes at <www.census.gov/prod/cen2010/cph-1-a.pdf>]

State Borough and Census Area Place	Race in combination with one or more other races						Race alone or in combination with one or more other races					
	White	Black or African American	American Indian and Alaska Native	Asian	Native Hawaiian and Other Pacific Islander	Some Other Race	White	Black or African American	American Indian and Alaska Native	Asian	Native Hawaiian and Other Pacific Islander	Some Other Race
PLACE—Con.												
Sitka city and borough, Sitka City and Borough.....	793	41	691	189	48	49	6,591	88	2,184	718	78	162
Skagway CDP, Skagway Municipality.....	37	2	18	17	1	5	874	2	52	22	2	9
Skwentna CDP, Matanuska-Susitna Borough.....	0	0	0	0	0	0	37	0	0	0	0	0
Siana CDP, Valdez-Cordova Census Area...	5	0	5	0	0	0	127	1	24	0	0	0
Sleetmute CDP, Bethel Census Area.....	0	0	0	0	0	0	20	0	66	0	0	0
Soldotna city, Kenai Peninsula Borough.....	273	17	181	67	16	31	3,847	28	362	133	28	66
South Naknek CDP, Bristol Bay Borough.....	3	0	1	2	0	0	13	0	66	3	0	0
South Van Horn CDP, Fairbanks North Star Borough.....	59	6	47	2	0	13	484	21	84	12	5	18
Stebbins city, Nome Census Area.....	0	0	0	0	0	0	24	1	530	1	0	0
Steele Creek CDP, Fairbanks North Star Borough.....	378	44	245	75	24	45	6,200	96	495	135	34	117
Sterling CDP, Kenai Peninsula Borough.....	234	26	159	56	5	23	5,278	34	405	100	11	48
Stevens Village CDP, Yukon-Koyukuk Census Area.....	4	1	5	0	0	0	9	2	71	0	0	1
Stony River CDP, Bethel Census Area.....	3	0	5	1	1	0	6	0	50	2	1	0
Sunrise CDP, Kenai Peninsula Borough.....	0	0	0	0	0	0	17	0	0	1	0	0
Susitna CDP, Matanuska-Susitna Borough..	0	0	0	0	0	0	18	0	0	0	0	0
Susitna North CDP, Matanuska-Susitna Borough.....	64	9	54	8	2	1	1,167	13	121	17	2	11
Sutton-Alpine CDP, Matanuska-Susitna Borough.....	99	18	101	20	7	4	1,109	53	344	46	13	9
Takotna CDP, Yukon-Koyukuk Census Area	14	0	13	1	0	0	40	0	25	1	0	0
Talkeetna CDP, Matanuska-Susitna Borough.....	30	3	24	6	0	1	831	6	56	10	4	3
Tanacross CDP, Southeast Fairbanks Census Area.....	13	0	13	0	0	0	27	0	122	0	0	0
Tanaina CDP, Matanuska-Susitna Borough.	493	81	354	104	23	46	7,536	150	722	205	34	128
Tanana city, Yukon-Koyukuk Census Area...	5	2	7	0	1	0	29	2	220	1	1	1
Tatitlek CDP, Valdez-Cordova Census Area.	5	0	5	0	0	0	32	0	58	1	1	1
Tazlina CDP, Valdez-Cordova Census Area.	31	1	32	0	0	0	195	1	132	1	0	0
Teller city, Nome Census Area.....	0	0	0	0	0	0	9	0	220	0	0	0
Tenakee Springs city, Hoonah-Angoon Census Area.....	4	0	4	0	0	0	128	1	5	1	0	0
Tetlin CDP, Southeast Fairbanks Census Area.....	5	0	5	0	0	0	13	0	119	0	0	0
Thorne Bay city, Prince of Wales-Hyder Census Area.....	20	0	13	6	0	1	453	1	23	9	2	3
Togiak city, Dillingham Census Area.....	115	11	130	0	3	2	160	13	767	0	4	4
Tok CDP, Southeast Fairbanks Census Area.....	105	1	102	5	2	2	1,085	9	255	10	2	7
Toksook Bay city, Bethel Census Area.....	11	0	12	1	0	0	37	2	555	2	0	6
Tolsona CDP, Valdez-Cordova Census Area	0	0	0	0	0	0	29	1	0	0	0	0
Tonsina CDP, Valdez-Cordova Census Area	3	0	1	2	0	0	71	0	8	2	0	0
Trapper Creek CDP, Matanuska-Susitna Borough.....	26	3	23	2	0	0	442	5	54	7	0	0
Tuluksak CDP, Bethel Census Area.....	3	0	3	0	0	0	18	1	357	0	0	0
Tuntutuliak CDP, Bethel Census Area.....	5	0	5	0	0	0	17	0	396	0	0	0
Tununak CDP, Bethel Census Area.....	4	0	5	0	1	0	17	0	314	0	1	0
Twin Hills CDP, Dillingham Census Area.....	2	0	2	0	0	0	4	0	72	0	0	0
Two Rivers CDP, Fairbanks North Star Borough.....	58	15	48	9	1	4	674	16	74	16	2	13
Tyonek CDP, Kenai Peninsula Borough.....	4	2	11	0	5	0	13	2	162	0	5	0
Ugashik CDP, Lake and Peninsula Borough.	2	0	2	0	0	0	5	0	9	0	0	0
Unalakleet city, Nome Census Area.....	39	5	42	2	0	0	142	9	574	6	0	1
Unalaska city, Aleutians West Census Area.	169	29	87	126	38	64	1,884	329	355	1,554	134	388
Upper Kalskag city, Bethel Census Area.....	22	3	22	0	0	1	36	4	193	0	0	2
Valdez city, Valdez-Cordova Census Area...	235	17	188	46	17	14	3,477	41	513	122	49	40
Venetie CDP, Yukon-Koyukuk Census Area.	10	0	7	2	1	0	13	0	159	3	1	0
Wainwright city, North Slope Borough.....	9	0	9	1	0	1	54	0	510	1	0	1
Wales city, Nome Census Area.....	13	0	13	0	0	0	22	0	136	0	0	0
Wasilla city, Matanuska-Susitna Borough....	475	82	346	85	20	44	7,004	188	752	252	39	136
Whale Pass CDP, Prince of Wales-Hyder Census Area.....	1	0	1	0	0	0	28	0	1	0	3	0
White Mountain city, Nome Census Area.....	12	0	12	0	0	0	35	0	167	0	0	0
Whitestone CDP, Southeast Fairbanks Census Area.....	3	0	0	3	0	0	94	0	0	5	0	1
Whitestone Logging Camp CDP, Hoonah-Angoon Census Area.....	3	0	3	0	0	0	8	0	12	0	0	0
Whittier city, Valdez-Cordova Census Area..	28	1	21	7	1	1	181	2	33	24	8	2
Willow CDP, Matanuska-Susitna Borough....	55	4	49	9	2	5	1,963	4	158	26	4	11

Table 6.

Population for Selected Categories of Race: 2010—Con.

[For information on confidentiality protection, nonsampling error, and definitions, see Selected Appendixes at <www.census.gov/prod/cen2010/cph-1-a.pdf>]

State Borough and Census Area Place	Race in combination with one or more other races						Race alone or in combination with one or more other races					
	White	Black or African American	American Indian and Alaska Native	Asian	Native Hawaiian and Other Pacific Islander	Some Other Race	White	Black or African American	American Indian and Alaska Native	Asian	Native Hawaiian and Other Pacific Islander	Some Other Race
PLACE—Con.												
Willow Creek CDP, Valdez-Cordova Census Area.....	8	0	8	1	0	3	164	4	27	3	0	4
Wiseman CDP, Yukon-Koyukuk Census Area.....	1	0	1	0	0	0	14	0	1	0	0	0
Womens Bay CDP, Kodiak Island Borough..	56	6	49	5	5	1	671	8	83	13	6	2
Wrangell city and borough, Wrangell City and Borough.....	213	9	198	23	14	3	1,932	13	582	56	15	8
Yakutat CDP, Yakutat City and Borough.....	88	3	93	16	10	0	369	5	330	43	22	1

Table 7.

Households and Families: 2010

[For information on confidentiality protection, nonsampling error, and definitions, see Selected Appendixes at <www.census.gov/prod/cen2010/cph-1-a.pdf>]

State Borough and Census Area Census Subarea Place	Total households	Family households						Nonfamily households			Average size	
		Total		Husband-wife family		Female householder, no husband present		Total	Householder living alone		House- holds	Families
		Number	Percent with own children under 18 years	Number	Percent with own children under 18 years	Number	Percent with own children under 18 years		Total	65 years and over		
Alaska	258,058	170,750	49.9	127,558	45.9	27,737	63.4	87,308	66,073	13,991	2.65	3.21
Aleutians East Borough.....	553	363	54.5	235	48.5	74	64.9	190	147	33	2.56	3.04
Aleutians East census subarea.....	553	363	54.5	235	48.5	74	64.9	190	147	33	2.56	3.04
Akutan city.....	40	23	43.5	14	50.0	4	25.0	17	12	3	2.25	2.83
Cold Bay city.....	46	29	41.4	26	34.6	1	100.0	17	12	0	2.33	2.83
False Pass city.....	15	9	44.4	4	50.0	3	66.7	6	5	2	2.33	2.78
King Cove city.....	181	119	58.0	78	53.8	27	63.0	62	50	13	2.76	3.33
Nelson Lagoon CDP.....	22	14	35.7	12	33.3	1	0.0	8	5	1	2.36	2.71
Sand Point city.....	246	168	57.7	101	49.5	37	70.3	78	61	13	2.54	2.95
Aleutians West Census Area.....	1,212	711	57.4	508	54.5	116	64.7	501	393	36	2.49	3.18
Aleutians West census subarea.....	1,212	711	57.4	508	54.5	116	64.7	501	393	36	2.49	3.18
Adak city.....	44	26	53.8	20	45.0	4	75.0	18	15	1	2.48	3.04
Atka city.....	24	17	35.3	9	33.3	4	50.0	7	7	2	2.54	3.00
Attu Station CDP.....	0	0	(X)	0	(X)	0	(X)	0	0	0	0.00	0.00
Nikolski CDP.....	13	3	0.0	3	0.0	0	(X)	10	9	5	1.38	2.33
St. George city.....	42	24	45.8	18	38.9	3	33.3	18	16	2	2.33	3.13
St. Paul city.....	162	108	56.5	58	55.2	34	52.9	54	46	10	2.81	3.35
Unalaska city.....	927	533	59.3	400	56.5	71	71.8	394	300	16	2.46	3.17
Anchorage Municipality.....	107,332	70,544	50.5	51,992	46.6	12,528	63.0	36,788	26,761	5,262	2.64	3.19
Anchorage census subarea.....	107,332	70,544	50.5	51,992	46.6	12,528	63.0	36,788	26,761	5,262	2.64	3.19
Anchorage municipality.....	107,332	70,544	50.5	51,992	46.6	12,528	63.0	36,788	26,761	5,262	2.64	3.19
Bethel Census Area.....	4,651	3,436	60.5	2,112	62.6	798	60.2	1,215	939	145	3.59	4.22
Aniak census subarea.....	469	325	52.3	182	53.3	90	53.3	144	117	27	3.07	3.68
Aniak city.....	166	120	50.8	81	48.1	21	47.6	46	37	7	3.02	3.50
Chuathbaluk city.....	36	29	51.7	11	54.5	11	45.5	7	5	0	3.28	3.31
Crooked Creek CDP.....	38	26	53.8	9	55.6	13	61.5	12	9	2	2.76	3.19
Lime Village CDP.....	11	7	42.9	3	0.0	3	66.7	4	3	0	2.64	2.86
Lower Kalskag city.....	75	55	56.4	27	66.7	20	60.0	20	16	5	3.76	4.53
Red Devil CDP.....	12	5	0.0	3	0.0	1	0.0	7	6	3	1.92	3.00
Sleetmute CDP.....	36	19	42.1	10	50.0	5	20.0	17	13	4	2.39	3.16
Stony River CDP.....	20	10	70.0	6	83.3	2	50.0	10	8	1	2.70	4.00
Upper Kalskag city.....	60	44	61.4	26	65.4	13	61.5	16	15	3	3.50	4.23
Lower Kuskokwim census subarea.....	4,182	3,111	61.4	1,930	63.5	708	61.0	1,071	822	118	3.64	4.27
Akiachak CDP.....	150	129	63.6	75	69.3	39	61.5	21	13	2	4.18	4.44
Akiak city.....	90	69	62.3	28	67.9	26	65.4	21	18	1	3.84	4.38
Atmautluak CDP.....	63	57	59.6	34	67.6	12	58.3	6	5	0	4.40	4.60
Bethel city.....	1,896	1,253	61.7	785	57.3	288	71.9	643	466	67	3.04	3.68
Chefornak city.....	92	80	66.3	52	78.8	16	56.3	12	12	0	4.54	4.95
Eek city.....	91	65	58.5	45	64.4	11	45.5	26	20	4	3.25	3.95
Goodnews Bay city.....	76	53	49.1	18	61.1	25	40.0	23	20	3	3.20	3.85
Kasigluk CDP.....	113	98	63.3	69	65.2	18	55.6	15	14	1	5.04	5.51
Kipruk CDP.....	153	121	65.3	83	71.1	26	50.0	32	26	5	4.18	4.90
Kongiganak CDP.....	94	83	65.1	50	70.0	15	60.0	11	10	1	4.67	4.93
Kwethluk city.....	172	137	59.1	75	74.7	42	40.5	35	28	7	4.19	4.81
Kwigilingok CDP.....	82	69	52.2	51	62.7	7	28.6	13	11	0	3.89	4.32
Mekoryuk city.....	70	40	35.0	27	33.3	7	42.9	30	27	6	2.73	3.85
Mertarvik CDP.....	0	0	(X)	0	(X)	0	(X)	0	0	0	0.00	0.00
Napakia city.....	96	73	50.7	39	53.8	20	55.0	23	21	1	3.69	4.25
Napaskiak city.....	94	87	60.9	57	64.9	16	43.8	7	5	1	4.31	4.43
Newtok CDP.....	70	57	82.5	37	86.5	9	66.7	13	12	1	5.06	5.93
Nightmute city.....	59	53	66.0	35	65.7	12	75.0	6	5	0	4.75	4.98
Nunapituk city.....	124	98	70.4	70	74.3	17	64.7	26	25	6	4.00	4.67
Oscarville CDP.....	15	14	64.3	8	75.0	3	100.0	1	0	0	4.67	4.57
Platinum city.....	19	13	46.2	9	44.4	2	50.0	6	5	2	3.21	4.08
Quinhagak city.....	165	138	60.1	72	70.8	41	51.2	27	24	4	4.05	4.48
Toksook Bay city.....	125	109	63.3	78	66.7	18	50.0	16	11	2	4.72	5.06
Tuluksak CDP.....	92	66	54.5	39	69.2	11	45.5	26	20	1	4.05	4.94
Tuntutuliak CDP.....	96	81	55.6	51	52.9	19	63.2	15	12	1	4.25	4.67
Tununak CDP.....	84	68	67.6	43	74.4	8	50.0	16	12	2	3.89	4.29
Bristol Bay Borough.....	423	249	43.0	185	38.4	29	62.1	174	137	23	2.32	2.93
Bristol Bay census subarea.....	423	249	43.0	185	38.4	29	62.1	174	137	23	2.32	2.93
King Salmon CDP.....	157	91	42.9	66	36.4	13	69.2	66	49	6	2.28	2.91
Naknek CDP.....	231	139	43.9	106	39.6	13	61.5	92	74	14	2.35	2.93
South Naknek CDP.....	35	19	36.8	13	38.5	3	33.3	16	14	3	2.26	3.00
Denali Borough.....	806	454	46.5	395	43.8	24	75.0	352	283	43	2.22	2.97
Denali census subarea.....	806	454	46.5	395	43.8	24	75.0	352	283	43	2.22	2.97
Anderson city.....	90	65	46.2	51	41.2	6	83.3	25	22	6	2.47	2.92
Cantwell CDP.....	104	57	40.4	45	40.0	5	40.0	47	40	10	2.11	2.84
Ferry CDP.....	17	7	57.1	6	50.0	0	(X)	10	9	3	1.94	3.00
Healy CDP.....	434	255	49.8	230	47.4	9	88.9	179	138	15	2.32	3.07
McKinley Park CDP.....	109	38	31.6	36	27.8	2	100.0	71	59	6	1.70	2.61
Dillingham Census Area.....	1,563	1,077	55.7	677	52.4	269	65.4	486	400	74	3.07	3.72
Dillingham census subarea.....	1,563	1,077	55.7	677	52.4	269	65.4	486	400	74	3.07	3.72
Aleknagik city.....	71	47	46.8	30	46.7	10	60.0	24	17	4	3.08	3.79

Table 7.
Households and Families: 2010—Con.

[For information on confidentiality protection, nonsampling error, and definitions, see Selected Appendixes at <www.census.gov/prod/cen2010/cph-1-a.pdf>]

State Borough and Census Area Census Subarea Place	Total households	Family households						Nonfamily households			Average size	
		Total		Husband-wife family		Female householder, no husband present		Total	Householder living alone		House- holds	Families
		Number	Percent with own children under 18 years	Number	Percent with own children under 18 years	Number	Percent with own children under 18 years		Total	65 years and over		
Dillingham Census Area—Con.												
Dillingham census subarea—Con.												
Clark's Point city.....	24	15	46.7	8	37.5	2	50.0	9	9	0	2.58	3.40
Dillingham city.....	855	548	52.9	363	47.4	123	69.9	307	246	49	2.66	3.27
Ekwoq city.....	37	26	73.1	14	57.1	7	85.7	11	8	4	3.11	3.50
Koliganek CDP.....	55	45	66.7	30	66.7	10	70.0	10	10	2	3.80	4.31
Manokotak city.....	121	90	53.3	59	55.9	21	52.4	31	28	5	3.65	4.38
New Stuyahok city.....	114	93	58.1	58	63.8	22	59.1	21	19	4	4.47	5.02
Portage Creek CDP.....	1	1	0.0	1	0.0	0	(X)	0	0	0	2.00	2.00
Togiak city.....	231	179	64.8	96	63.5	64	67.2	52	45	5	3.54	4.05
Twin Hills CDP.....	29	18	38.9	6	33.3	8	25.0	11	8	1	2.55	3.00
Fairbanks North Star Borough.....												
Fairbanks North Star census subarea.....	36,441	23,726	51.0	18,686	47.2	3,203	67.3	12,715	9,728	1,806	2.56	3.13
Badger CDP.....	6,858	5,118	52.6	4,183	49.2	525	69.1	1,740	1,301	213	2.84	3.25
Chena Ridge CDP.....	2,323	1,543	47.3	1,317	44.6	115	67.8	780	605	47	2.49	3.01
College CDP.....	4,820	2,876	47.1	2,127	41.4	478	66.7	1,944	1,408	273	2.44	3.04
Eielson AFB CDP.....	639	617	79.3	550	77.6	47	95.7	22	19	0	3.48	3.55
Ester CDP.....	1,069	534	44.8	439	41.0	65	66.2	535	419	58	2.14	2.90
Fairbanks city.....	11,534	7,112	55.5	5,108	51.6	1,406	67.4	4,422	3,445	817	2.52	3.16
Farmers Loop CDP.....	1,920	1,293	44.1	1,090	41.1	116	62.1	627	478	81	2.53	3.04
Fox CDP.....	199	99	40.4	71	38.0	11	54.5	100	78	13	2.10	2.82
Goldstream CDP.....	1,579	884	46.0	702	41.2	117	69.2	695	539	53	2.25	2.93
Harding-Birch Lakes CDP.....	129	78	28.2	73	24.7	4	100.0	51	42	15	2.32	2.95
Moose Creek CDP.....	305	184	47.3	133	44.4	33	66.7	121	92	7	2.44	3.07
North Pole city.....	828	547	55.6	423	52.7	88	69.3	281	228	38	2.54	3.13
Pleasant Valley CDP.....	312	192	43.2	157	36.3	16	68.8	120	99	19	2.32	2.89
Salcha CDP.....	429	274	46.7	236	42.4	26	76.9	155	132	13	2.55	3.31
South Van Horn CDP.....	223	121	47.9	80	46.3	21	52.4	102	73	22	2.44	2.99
Steele Creek CDP.....	2,525	1,806	42.2	1,597	40.5	120	52.5	719	529	102	2.64	3.09
Two Rivers CDP.....	296	185	42.7	161	39.8	8	62.5	111	87	12	2.43	3.05
Haines Borough.....												
Haines census subarea.....	1,149	682	37.8	543	32.8	90	55.6	467	364	97	2.18	2.74
Covenant Life CDP.....	35	21	38.1	14	21.4	3	66.7	14	12	3	2.46	2.81
Excursion Inlet CDP.....	6	3	33.3	3	33.3	0	(X)	3	3	0	2.00	3.00
Haines CDP.....	782	456	39.5	349	33.8	71	57.7	326	254	81	2.19	2.78
Lutak CDP.....	25	16	25.0	16	25.0	0	(X)	9	8	0	1.96	2.44
Mosquito Lake CDP.....	138	87	35.6	72	29.2	10	60.0	51	36	9	2.24	2.75
Mud Bay CDP.....	104	64	34.4	62	33.9	1	0.0	40	32	1	2.04	2.53
Hoonah-Angoon Census Area.....												
Hoonah-Angoon census subarea.....	872	556	33.1	423	27.9	71	52.1	316	271	57	2.36	2.93
Angoon city.....	167	113	38.9	61	32.8	21	52.4	54	53	7	2.75	3.35
Elfin Cove CDP.....	13	4	25.0	3	0.0	0	(X)	9	8	2	1.54	2.25
Game Creek CDP.....	7	5	60.0	5	60.0	0	(X)	2	2	1	2.57	3.20
Gustavus city.....	212	126	34.1	116	31.0	3	66.7	86	75	10	2.08	2.71
Hobart Bay CDP.....	1	0	(X)	0	(X)	0	(X)	1	1	0	1.00	0.00
Hoonah city.....	305	209	31.6	148	24.3	40	55.0	96	75	18	2.49	2.94
Pelican city.....	41	22	27.3	17	23.5	4	25.0	19	14	7	2.15	2.77
Tenakee Springs city.....	72	38	18.4	38	18.4	0	(X)	34	30	10	1.82	2.45
Whitestone Logging Camp CDP.....	8	4	50.0	4	50.0	0	(X)	4	4	1	2.13	3.25
Klukwan census subarea.....	41	24	16.7	12	16.7	7	14.3	17	12	2	2.32	2.92
Klukwan CDP.....	41	24	16.7	12	16.7	7	14.3	17	12	2	2.32	2.92
Juneau City and Borough.....												
Juneau census subarea.....	12,187	7,742	47.2	5,816	42.1	1,265	64.3	4,445	3,280	691	2.49	3.03
Juneau city and borough.....	12,187	7,742	47.2	5,816	42.1	1,265	64.3	4,445	3,280	691	2.49	3.03
Kenai Peninsula Borough.....												
Kenai-Cook Inlet census subarea.....	22,161	14,238	42.9	11,308	37.8	1,801	64.2	7,923	6,336	1,659	2.42	2.98
Anchor Point CDP.....	19,918	12,972	43.3	10,292	38.3	1,649	63.9	6,946	5,574	1,506	2.45	3.00
Beluga CDP.....	840	518	35.9	444	33.1	53	56.6	322	263	78	2.30	2.87
Clam Gulch CDP.....	10	4	25.0	3	33.3	0	(X)	6	4	0	2.00	2.75
Cohoe CDP.....	91	46	23.9	37	18.9	5	40.0	45	37	5	1.93	2.59
Diamond Ridge CDP.....	600	373	33.8	312	29.5	29	55.2	227	186	33	2.27	2.87
Fox River CDP.....	493	312	43.3	256	37.9	33	72.7	181	140	22	2.34	2.88
Fritz Creek CDP.....	146	133	75.2	117	77.8	14	57.1	13	10	2	4.69	5.01
Funny River CDP.....	848	499	44.1	414	38.2	52	75.0	349	277	41	2.28	2.90
Halibut Cove CDP.....	390	261	23.0	228	20.2	14	50.0	129	101	38	2.25	2.64
Happy Valley CDP.....	34	21	28.6	19	31.6	0	(X)	13	11	5	2.24	2.57
Homer city.....	270	165	31.5	134	28.4	17	52.9	105	83	23	2.20	2.69
Kachemak city.....	2,235	1,296	44.0	991	35.8	208	70.2	939	754	246	2.21	2.83
Kalifornsky CDP.....	235	143	24.5	123	22.0	13	38.5	92	76	17	2.00	2.50
Kasilof CDP.....	2,978	2,097	46.8	1,707	42.4	206	65.5	881	691	145	2.60	3.08
Kenai city.....	232	156	37.2	130	33.8	14	71.4	76	62	11	2.37	2.88
Nanwalek CDP.....	2,809	1,789	51.3	1,265	44.8	363	67.5	1,020	814	232	2.51	3.09
Nikolski CDP.....	55	47	76.6	30	83.3	13	69.2	8	4	0	4.62	4.74
Nikolaevsk CDP.....	1,689	1,161	44.1	927	40.5	132	59.1	528	415	115	2.65	3.19
Ninilchik CDP.....	107	79	50.6	60	50.0	11	63.6	28	27	7	2.97	3.61
Point Possession CDP.....	412	251	29.1	210	22.4	25	68.0	161	132	38	2.14	2.65
	3	0	(X)	0	(X)	0	(X)	3	3	0	1.00	0.00

Table 7.
Households and Families: 2010—Con.

[For information on confidentiality protection, nonsampling error, and definitions, see Selected Appendixes at <www.census.gov/prod/cen2010/cph-1-a.pdf>]

State Borough and Census Area Census Subarea Place	Total households	Family households						Nonfamily households			Average size	
		Total		Husband-wife family		Female householder, no husband present		Total	Householder living alone		House- holds	Families
		Number	Percent with own children under 18 years	Number	Percent with own children under 18 years	Number	Percent with own children under 18 years		Total	65 years and over		
Kenai Peninsula Borough—Con.												
Kenai-Cook Inlet census subarea—Con.												
Port Graham CDP.....	79	50	42.0	22	36.4	16	56.3	29	28	8	2.24	2.72
Ridgeway CDP.....	780	551	39.9	449	36.3	58	58.6	229	186	53	2.57	3.04
Salamatof CDP.....	246	155	40.6	120	35.8	14	78.6	91	72	25	2.37	2.94
Seldovia city.....	121	66	36.4	54	33.3	8	37.5	55	43	15	2.11	2.67
Seldovia Village CDP.....	74	47	29.8	35	25.7	7	28.6	27	23	5	2.23	2.70
Soldotna city.....	1,720	1,054	49.1	757	42.9	205	61.5	666	550	193	2.38	3.02
Sterling CDP.....	2,254	1,611	37.1	1,392	34.1	117	58.1	643	515	134	2.48	2.91
Tyonek CDP.....	70	39	46.2	18	38.9	14	50.0	31	29	6	2.44	3.31
Seward-Hope census subarea.....	2,243	1,266	39.1	1,016	33.6	152	67.8	977	762	153	2.20	2.81
Bear Creek CDP.....	835	525	41.9	416	37.0	56	69.6	310	233	21	2.34	2.85
Cooper Landing CDP.....	161	89	16.9	83	13.3	2	50.0	72	61	17	1.80	2.28
Crown Point CDP.....	26	20	40.0	18	33.3	1	100.0	6	3	1	2.54	2.80
Hope CDP.....	97	53	24.5	49	22.4	3	66.7	44	40	10	1.98	2.55
Lowell Point CDP.....	36	12	16.7	9	0.0	2	100.0	24	11	2	2.17	2.25
Moose Pass CDP.....	93	56	46.4	44	45.5	7	57.1	37	30	10	2.35	3.04
Primrose CDP.....	38	23	30.4	22	27.3	1	100.0	15	12	5	2.05	2.57
Seward city.....	928	474	41.8	364	35.2	78	66.7	454	360	86	2.14	2.87
Sunrise CDP.....	10	5	40.0	4	25.0	1	100.0	5	5	0	1.80	2.60
Ketchikan Gateway Borough.....	5,305	3,369	44.8	2,436	39.3	615	57.9	1,936	1,478	394	2.49	3.04
Ketchikan census subarea.....	5,305	3,369	44.8	2,436	39.3	615	57.9	1,936	1,478	394	2.49	3.04
Ketchikan city.....	3,259	1,885	47.5	1,227	40.6	445	60.0	1,374	1,077	294	2.41	3.07
Loring CDP.....	3	1	0.0	0	(X)	1	0.0	2	2	1	1.33	2.00
Saxman city.....	120	92	34.8	48	37.5	27	25.9	28	22	11	3.09	3.42
Kodiak Island Borough.....	4,630	3,233	56.1	2,445	53.6	506	64.4	1,397	1,023	197	2.86	3.34
Kodiak Island census subarea.....	4,630	3,233	56.1	2,445	53.6	506	64.4	1,397	1,023	197	2.86	3.34
Akhiok city.....	19	15	60.0	11	63.6	3	33.3	4	3	2	3.74	4.33
Aleneva CDP.....	9	8	50.0	7	42.9	1	100.0	1	1	0	4.11	4.50
Chiniak CDP.....	20	16	37.5	16	37.5	0	(X)	4	4	0	2.35	2.63
Karluk CDP.....	12	10	40.0	3	33.3	6	50.0	2	1	0	3.08	3.30
Kodiak city.....	2,039	1,342	54.7	921	50.6	273	64.5	697	524	112	2.94	3.50
Kodiak Station CDP.....	332	324	77.2	308	76.0	14	100.0	8	7	0	3.52	3.58
Larsen Bay city.....	34	25	36.0	12	16.7	10	50.0	9	8	1	2.56	2.84
Old Harbor city.....	84	53	45.3	25	36.0	10	60.0	31	25	9	2.60	3.26
Ouzinkie city.....	56	46	43.5	25	44.0	13	38.5	10	10	3	2.88	3.13
Port Lions city.....	77	54	37.0	47	34.0	5	60.0	23	20	4	2.52	3.04
Womens Bay CDP.....	283	191	43.5	164	41.5	16	50.0	92	65	7	2.54	3.03
Lake and Peninsula Borough.....	553	393	47.8	249	44.6	81	61.7	160	127	24	2.88	3.38
Lake and Peninsula census subarea.....	553	393	47.8	249	44.6	81	61.7	160	127	24	2.88	3.38
Chignik city.....	41	26	34.6	17	29.4	5	40.0	15	14	4	2.22	2.81
Chignik Lagoon CDP.....	29	23	47.8	17	41.2	4	100.0	6	5	0	2.69	3.00
Chignik Lake CDP.....	27	20	40.0	12	25.0	4	75.0	7	7	2	2.70	3.00
Egegik city.....	29	18	44.4	16	43.8	1	100.0	11	9	3	2.48	3.17
Igiugig CDP.....	16	10	80.0	6	83.3	4	75.0	6	4	1	3.13	3.90
Iliamna CDP.....	39	28	46.4	23	39.1	3	66.7	11	7	0	2.79	3.21
Ivanof Bay CDP.....	2	2	0.0	2	0.0	0	(X)	0	0	0	3.50	3.50
Kokhanok CDP.....	52	39	41.0	18	55.6	12	16.7	13	10	2	3.27	3.85
Levelock CDP.....	27	16	56.3	8	37.5	4	75.0	11	11	1	2.56	3.19
Newhalen city.....	50	43	58.1	21	66.7	12	58.3	7	4	0	3.80	4.02
Nondalton city.....	57	42	47.6	23	34.8	10	80.0	15	9	1	2.88	3.21
Pedro Bay CDP.....	19	10	70.0	6	50.0	3	100.0	9	8	3	2.21	3.10
Perryville CDP.....	38	28	53.6	11	36.4	10	80.0	10	8	1	2.97	3.07
Pilot Point city.....	27	18	38.9	11	27.3	4	75.0	9	6	1	2.52	3.11
Pope-Vannoy Landing CDP.....	3	2	50.0	1	100.0	0	(X)	1	1	1	2.00	2.50
Port Alsworth CDP.....	44	35	54.3	33	54.5	1	100.0	9	6	1	3.61	4.00
Port Heiden city.....	35	24	45.8	17	58.8	3	0.0	11	10	3	2.91	3.58
Ugashik CDP.....	7	4	0.0	2	0.0	1	0.0	3	3	0	1.71	2.25
Matanuska-Susitna Borough.....	31,824	22,579	49.8	18,003	46.3	2,778	64.2	9,245	7,106	1,781	2.75	3.23
Matanuska-Susitna census subarea.....	31,824	22,579	49.8	18,003	46.3	2,778	64.2	9,245	7,106	1,781	2.75	3.23
Big Lake CDP.....	1,372	866	40.1	694	35.0	95	55.8	506	391	92	2.44	3.00
Buffalo Soapstone CDP.....	314	225	49.3	182	45.1	23	65.2	89	75	16	2.72	3.24
Butte CDP.....	1,205	869	41.0	700	39.1	106	47.2	336	264	72	2.69	3.12
Chase CDP.....	18	10	20.0	10	20.0	0	(X)	8	7	1	1.89	2.40
Chickaloon CDP.....	123	77	29.9	62	25.8	7	42.9	46	36	11	2.21	2.77
Eureka Roadhouse CDP.....	16	6	50.0	5	40.0	1	100.0	10	9	4	1.81	2.83
Farm Loop CDP.....	361	281	41.3	234	40.6	27	37.0	80	64	12	2.83	3.21
Fishhook CDP.....	1,591	1,228	51.3	1,035	49.7	105	57.1	363	267	56	2.93	3.30
Gateway CDP.....	1,851	1,479	50.9	1,204	48.5	165	66.1	372	254	56	2.99	3.30
Glacier View CDP.....	99	69	27.5	64	23.4	4	75.0	30	25	10	2.36	2.80
Houston city.....	731	473	49.3	324	45.4	94	58.5	258	199	54	2.61	3.11
Knik-Fairview CDP.....	5,040	3,791	53.9	3,064	51.4	427	65.6	1,249	911	158	2.96	3.37
Knik River CDP.....	296	189	43.9	158	40.5	21	66.7	107	90	15	2.50	3.15
Lake Louise CDP.....	25	13	15.4	12	16.7	0	(X)	12	11	4	1.84	2.54
Lakes CDP.....	2,883	2,236	48.0	1,857	44.9	215	66.0	647	478	99	2.88	3.23
Lazy Mountain CDP.....	512	377	44.8	336	42.9	22	50.0	135	102	29	2.79	3.21
Meadow Lakes CDP.....	2,717	1,903	49.9	1,501	46.3	223	63.7	814	591	123	2.79	3.28

Table 7.
Households and Families: 2010—Con.

[For information on confidentiality protection, nonsampling error, and definitions, see Selected Appendixes at <www.census.gov/prod/cen2010/cph-1-a.pdf>]

State Borough and Census Area Census Subarea Place	Total households	Family households						Nonfamily households			Average size	
		Total		Husband-wife family		Female householder, no husband present		Total	Householder living alone		House- holds	Families
		Number	Percent with own children under 18 years	Number	Percent with own children under 18 years	Number	Percent with own children under 18 years		Total	65 years and over		
Matanuska-Susitna Borough—Con.												
Matanuska-Susitna census subarea—Con.												
Palmer city.....	2,113	1,337	58.5	932	54.4	300	67.7	776	647	256	2.61	3.28
Petersville CDP.....	4	0	(X)	0	(X)	0	(X)	4	4	1	1.00	0.00
Point MacKenzie CDP.....	112	61	45.9	53	45.3	3	33.3	51	40	18	3.60	3.70
Skwentna CDP.....	20	13	7.7	12	8.3	0	(X)	7	7	2	1.85	2.23
Susitna CDP.....	10	7	0.0	7	0.0	0	(X)	3	2	1	1.80	2.00
Susitna North CDP.....	570	336	39.0	264	35.2	35	54.3	234	185	39	2.21	2.79
Sutton-Alpine CDP.....	393	250	42.0	195	37.4	33	57.6	143	113	37	2.46	3.06
Talkeetna CDP.....	449	211	41.2	173	34.1	22	68.2	238	194	39	1.95	2.69
Tanaina CDP.....	2,713	2,079	53.7	1,699	50.5	236	67.4	634	463	80	3.01	3.40
Trapper Creek CDP.....	225	130	32.3	100	24.0	19	68.4	95	84	14	2.14	2.75
Wasilla city.....	2,962	1,917	53.8	1,379	47.1	347	73.8	1,045	852	284	2.61	3.21
Willow CDP.....	893	572	34.1	487	29.4	38	63.2	321	257	78	2.34	2.86
Nome Census Area.....	2,815	1,981	58.8	1,094	55.7	492	64.0	834	662	119	3.29	3.91
Nome census subarea.....	2,815	1,981	58.8	1,094	55.7	492	64.0	834	662	119	3.29	3.91
Brevig Mission city.....	93	76	71.1	31	64.5	31	71.0	17	15	4	4.17	4.38
Diomedes city.....	38	22	54.5	6	50.0	6	66.7	16	15	3	3.03	3.82
Elim city.....	89	67	61.2	33	72.7	18	50.0	62	21	3	3.71	4.31
Gambell city.....	164	123	64.2	60	76.7	27	48.1	41	32	3	4.15	4.90
Golovin city.....	49	33	69.7	19	68.4	8	87.5	16	16	4	3.18	4.06
Koyuk city.....	89	63	73.0	26	69.2	20	70.0	26	24	3	3.73	4.49
Nome city.....	1,216	784	54.6	514	47.9	162	66.7	432	327	61	2.80	3.42
Port Clarence CDP.....	0	0	(X)	0	(X)	0	(X)	0	0	0	0.00	0.00
St. Michael city.....	96	77	62.3	36	61.1	24	62.5	19	10	2	4.18	4.47
Savoonga city.....	166	134	55.2	67	59.7	25	44.0	32	26	6	4.04	4.51
Shaktolik city.....	64	52	63.5	33	72.7	12	66.7	12	11	1	3.92	4.40
Shishmaref city.....	141	111	59.5	47	55.3	43	69.8	30	24	5	3.99	4.49
Stebbins city.....	134	108	64.8	45	66.7	33	60.6	26	20	0	4.15	4.52
Teller city.....	72	54	63.0	14	71.4	21	66.7	18	16	8	3.18	3.50
Unalakleet city.....	225	172	52.9	104	48.1	36	63.9	53	41	9	3.06	3.44
Wales city.....	43	24	66.7	15	66.7	4	75.0	19	16	3	3.37	4.75
White Mountain city.....	65	44	56.8	14	57.1	19	63.2	21	19	1	2.92	3.57
North Slope Borough.....	2,029	1,443	55.6	766	56.0	404	55.0	586	478	71	3.34	3.93
North Slope census subarea.....	2,029	1,443	55.6	766	56.0	404	55.0	586	478	71	3.34	3.93
Anaktuvuk Pass city.....	99	65	52.3	29	51.7	19	52.6	34	29	2	3.27	4.18
Atkasuk city.....	64	45	66.7	17	70.6	13	61.5	19	16	2	3.64	4.27
Barrow city.....	1,280	894	55.8	507	55.8	241	56.0	386	312	48	3.26	3.88
Kaktovik city.....	72	52	50.0	28	57.1	14	35.7	20	17	4	3.29	3.90
Nuiqsut city.....	114	84	47.6	40	42.5	29	48.3	30	24	5	3.47	3.90
Point Hope city.....	186	147	60.5	67	70.1	40	62.5	39	32	4	3.62	3.99
Point Lay CDP.....	60	40	60.0	13	53.8	17	58.8	20	18	1	3.15	3.73
Prudhoe Bay CDP.....	0	0	(X)	0	(X)	0	(X)	0	0	0	0.00	0.00
Wainwright city.....	147	115	53.0	64	50.0	31	48.4	32	25	5	3.65	4.12
Northwest Arctic Borough.....	1,919	1,428	60.6	775	61.7	403	60.3	491	403	98	3.72	4.32
Northwest Arctic census subarea.....	1,919	1,428	60.6	775	61.7	403	60.3	491	403	98	3.72	4.32
Ambler city.....	75	54	50.0	32	40.6	14	57.1	21	17	5	3.44	3.91
Buckland city.....	98	74	74.3	42	81.0	20	65.0	24	22	4	4.24	5.04
Deering city.....	44	30	60.0	13	76.0	10	50.0	14	13	3	2.77	3.47
Kiana city.....	101	77	50.6	39	53.8	19	52.6	24	20	4	3.57	4.06
Kivalina city.....	85	71	59.2	39	66.7	20	50.0	14	13	3	4.40	4.89
Kobuk city.....	36	28	64.3	12	66.7	10	70.0	8	4	0	4.19	4.68
Kotzebue city.....	954	674	58.2	394	56.3	180	62.2	280	225	62	3.31	3.93
Noatak CDP.....	114	97	69.1	55	70.9	26	57.7	17	15	2	4.51	4.80
Noorvik city.....	153	116	63.8	56	78.6	30	56.7	37	30	8	4.37	5.03
Red Dog Mine CDP.....	0	0	(X)	0	(X)	0	(X)	0	0	0	0.00	0.00
Selawik city.....	186	151	64.9	67	68.7	55	63.6	35	30	3	4.46	4.87
Shungnak city.....	62	47	66.0	21	61.9	17	58.8	15	12	4	4.23	4.70
Petersburg Census Area.....	1,599	1,027	42.9	789	37.0	150	70.7	572	467	125	2.36	2.91
Petersburg census subarea.....	1,599	1,027	42.9	789	37.0	150	70.7	572	467	125	2.36	2.91
Kake city.....	213	151	37.7	101	28.7	32	62.5	62	47	11	2.62	3.07
Kupreanof city.....	15	6	33.3	4	25.0	2	50.0	9	6	2	1.80	2.50
Petersburg city.....	1,252	791	44.0	618	38.2	106	72.6	461	380	105	2.32	2.88
Port Alexander city.....	22	14	64.3	12	58.3	2	100.0	8	8	3	2.36	3.00
Prince of Wales-Hyder Census Area.....	2,194	1,406	42.6	991	36.1	230	60.4	788	655	160	2.51	3.08
Hyder census subarea.....	48	26	30.8	21	19.0	3	100.0	22	21	6	1.81	2.38
Hyder CDP.....	48	26	30.8	21	19.0	3	100.0	22	21	6	1.81	2.38
Metlakatla Indian Community census subarea.....	509	372	44.6	241	42.3	69	55.1	137	124	34	2.87	3.38
Metlakatla CDP.....	493	356	43.8	234	41.9	65	55.4	137	124	34	2.85	3.38
Prince of Wales census subarea.....	1,637	1,008	42.2	729	34.6	158	62.0	629	510	120	2.42	2.99
Coffman Cove city.....	89	49	28.6	45	24.4	1	0.0	40	37	8	1.98	2.63
Craig city.....	470	293	51.9	198	44.4	60	70.0	177	133	25	2.53	3.09
Edna Bay CDP.....	18	13	15.4	12	8.3	0	(X)	5	4	1	2.33	2.77
Hollis CDP.....	44	29	37.9	25	36.0	3	33.3	15	10	1	2.55	3.00
Hydaburg city.....	128	89	46.1	47	29.8	26	61.5	39	31	15	2.94	3.28

Table 7.
Households and Families: 2010—Con.

[For information on confidentiality protection, nonsampling error, and definitions, see Selected Appendixes at <www.census.gov/prod/cen2010/cph-1-a.pdf>]

State Borough and Census Area Census Subarea Place	Total households	Family households						Nonfamily households			Average size	
		Total		Husband-wife family		Female householder, no husband present		Total	Householder living alone		House- holds	Families
		Number	Percent with own children under 18 years	Number	Percent with own children under 18 years	Number	Percent with own children under 18 years		Total	65 years and over		
Prince of Wales-Hyder Census Area—Con. Prince of Wales census subarea—Con.												
Kasaan city.....	23	15	20.0	10	10.0	3	33.3	8	8	0	2.13	2.47
Klawock city.....	297	193	39.4	125	30.4	37	54.1	104	80	26	2.54	3.06
Naukati Bay CDP.....	49	26	30.8	20	35.0	3	0.0	23	18	6	2.31	3.04
Point Baker CDP.....	8	4	25.0	2	0.0	1	100.0	4	3	1	1.88	2.25
Port Protection CDP.....	26	12	16.7	9	22.2	1	0.0	14	11	1	1.85	2.58
Thorne Bay city.....	214	126	38.1	109	33.0	13	76.9	88	77	11	2.18	2.85
Whale Pass CDP.....	20	8	25.0	6	16.7	0	(X)	12	12	3	1.55	2.38
Sitka City and Borough.....	3,545	2,211	47.4	1,614	43.0	380	59.5	1,334	1,028	291	2.43	3.01
Sitka census subarea.....	3,545	2,211	47.4	1,614	43.0	380	59.5	1,334	1,028	291	2.43	3.01
Sitka city and borough.....	3,545	2,211	47.4	1,614	43.0	380	59.5	1,334	1,028	291	2.43	3.01
Skagway Municipality.....	436	234	39.3	196	35.7	20	70.0	202	146	18	2.15	2.73
Skagway census subarea.....	436	234	39.3	196	35.7	20	70.0	202	146	18	2.15	2.73
Skagway CDP.....	410	225	40.0	188	36.2	20	70.0	185	132	16	2.17	2.73
Southeast Fairbanks Census Area.....	2,567	1,708	47.9	1,385	44.8	171	64.9	859	704	182	2.59	3.18
Southeast Fairbanks census subarea.....	2,567	1,708	47.9	1,385	44.8	171	64.9	859	704	182	2.59	3.18
Alcan Border CDP.....	16	6	50.0	6	50.0	0	(X)	10	10	0	2.06	3.83
Big Delta CDP.....	206	155	45.2	129	42.6	14	64.3	51	39	9	2.79	3.22
Chicken CDP.....	5	2	0.0	2	0.0	0	(X)	3	3	0	1.40	2.00
Delta Junction city.....	377	233	51.1	191	47.1	24	79.2	144	115	18	2.54	3.23
Deltana CDP.....	784	595	47.9	527	46.5	25	68.0	189	139	50	2.85	3.27
Dot Lake CDP.....	7	3	33.3	3	33.3	0	(X)	4	4	0	1.86	3.00
Dot Lake Village CDP.....	19	15	60.0	5	80.0	7	57.1	4	4	1	3.26	3.53
Dry Creek CDP.....	29	22	63.6	20	65.0	1	0.0	7	6	5	3.24	3.91
Eagle city.....	41	25	28.0	22	22.7	1	100.0	16	13	5	2.10	2.64
Eagle Village CDP.....	31	14	57.1	10	50.0	2	100.0	17	15	3	2.16	3.14
Fort Greely CDP.....	236	117	66.7	107	65.4	1	100.0	119	113	20	2.16	3.26
Healy Lake CDP.....	7	3	0.0	1	0.0	1	0.0	4	3	1	1.86	2.67
Northway CDP.....	27	16	43.8	8	50.0	5	20.0	11	11	1	2.63	3.44
Northway Junction CDP.....	20	15	53.3	9	22.2	4	100.0	5	5	2	2.70	3.07
Northway Village CDP.....	30	19	21.1	7	14.3	8	37.5	11	10	5	3.27	4.26
Tanacross CDP.....	53	35	48.6	18	38.9	13	53.8	18	16	3	2.57	3.09
Tetlin CDP.....	43	29	51.7	12	25.0	10	60.0	14	13	4	2.95	3.48
Tok CDP.....	532	339	42.8	254	35.0	52	67.3	193	151	46	2.36	2.90
Whitestone CDP.....	22	19	78.9	17	82.4	0	(X)	3	2	1	4.41	3.84
Valdez-Cordova Census Area.....	3,966	2,414	46.2	1,874	41.8	324	64.5	1,552	1,268	249	2.38	3.02
Chugach census subarea.....	2,717	1,648	48.1	1,288	43.6	217	66.4	1,069	844	152	2.39	3.03
Chenega CDP.....	31	19	52.6	13	46.2	5	60.0	12	10	4	2.45	3.26
Cordova city.....	922	575	46.3	455	41.5	67	67.2	347	283	63	2.41	3.04
Tatitlek CDP.....	36	21	71.4	10	60.0	8	87.5	15	13	1	2.44	3.10
Valdez city.....	1,573	970	49.2	762	45.4	126	65.1	603	464	69	2.43	3.04
Whittier city.....	114	48	37.5	33	24.2	11	63.6	66	49	15	1.93	2.63
Copper River census subarea.....	1,249	766	42.0	586	37.7	107	60.7	483	424	97	2.35	3.02
Chisana CDP.....	0	0	(X)	0	(X)	0	(X)	0	0	0	0.00	0.00
Chistochina CDP.....	36	26	34.6	18	27.8	7	57.1	10	9	4	2.58	2.92
Chitina CDP.....	52	29	72.4	17	70.6	9	66.7	23	22	4	2.42	3.45
Copper Center CDP.....	123	80	51.3	55	52.7	17	58.8	43	36	5	2.67	3.35
Gakona CDP.....	86	61	41.0	51	41.2	5	40.0	25	23	2	2.53	3.08
Glennallen CDP.....	203	115	40.9	90	35.6	17	70.6	88	79	20	2.29	3.06
Gulkana CDP.....	36	25	64.0	14	50.0	5	100.0	11	8	2	3.31	3.96
Kenny Lake CDP.....	145	91	48.4	75	45.3	7	71.4	54	49	12	2.45	3.16
McCarthy CDP.....	20	6	33.3	6	33.3	0	(X)	14	14	3	1.40	2.33
Mendeltna CDP.....	19	14	14.3	13	15.4	1	0.0	5	4	0	2.05	2.29
Mentasta Lake CDP.....	46	28	53.6	13	46.2	10	60.0	18	13	5	2.43	2.96
Nabesna CDP.....	3	2	0.0	2	0.0	0	(X)	1	1	1	1.67	2.00
Nelchina CDP.....	30	20	20.0	19	21.1	1	0.0	10	9	4	1.97	2.40
Paxson CDP.....	22	11	36.4	9	22.2	0	(X)	11	10	2	1.82	2.18
Silver Springs CDP.....	44	34	44.1	28	42.9	3	66.7	10	8	2	2.59	2.97
Slana CDP.....	77	38	23.7	32	18.8	3	66.7	39	35	9	1.91	2.71
Tazlina CDP.....	111	77	45.5	54	40.7	14	57.1	34	25	6	2.68	3.16
Tolsona CDP.....	18	11	18.2	9	11.1	1	100.0	7	7	0	1.67	2.09
Tonsina CDP.....	39	17	47.1	13	46.2	1	0.0	22	19	1	2.00	3.06
Willow Creek CDP.....	92	53	30.2	42	28.6	6	33.3	39	35	12	2.08	2.72
Wade Hampton Census Area.....	1,745	1,419	68.1	722	74.1	406	59.9	326	263	45	4.27	4.74
Wade Hampton census subarea.....	1,745	1,419	68.1	722	74.1	406	59.9	326	263	45	4.27	4.74
Alakanuk city.....	160	136	62.5	67	73.1	38	57.9	24	18	4	4.23	4.57
Chevak city.....	209	155	77.4	70	88.6	52	71.2	54	50	3	4.49	5.43
Emmonak city.....	185	150	63.3	84	73.8	33	42.4	35	25	6	4.12	4.60
Hooper Bay city.....	256	212	66.0	80	68.8	85	61.2	44	38	8	4.27	4.71
Kotlik city.....	128	110	66.4	63	61.9	21	57.1	18	14	2	4.51	4.74
Marshall city.....	100	82	70.7	55	70.9	12	58.3	18	13	6	4.14	4.54
Mountain Village city.....	184	149	59.7	75	70.7	47	51.1	35	28	4	4.42	4.99
Nunam Iqaa city.....	43	37	73.0	18	72.2	10	70.0	6	4	0	4.35	4.57
Pilot Station city.....	121	105	69.5	59	71.2	28	60.7	16	15	4	4.69	4.95
Pitkas Point CDP.....	31	25	64.0	12	83.3	11	54.5	6	5	2	3.52	3.96

Table 7.
Households and Families: 2010—Con.

[For information on confidentiality protection, nonsampling error, and definitions, see Selected Appendixes at <www.census.gov/prod/cen2010/cph-1-a.pdf>]

State Borough and Census Area Census Subarea Place	Total households	Family households						Nonfamily households			Average size	
		Total		Husband-wife family		Female householder, no husband present		Total	Householder living alone		House- holds	Families
		Number	Percent with own children under 18 years	Number	Percent with own children under 18 years	Number	Percent with own children under 18 years		Total	65 years and over		
Wade Hampton Census Area—Con.												
Wade Hampton census subarea—Con.												
Russian Mission city.....	73	63	77.8	38	78.9	16	68.8	10	9	0	4.27	4.60
St. Mary's city.....	151	103	68.9	53	73.6	28	64.3	48	33	5	3.34	3.95
Scammon Bay city.....	96	85	77.6	44	90.9	23	60.9	11	10	1	4.94	5.16
Wrangell City and Borough.....	1,053	629	37.8	497	29.6	95	68.4	424	343	112	2.23	2.82
Wrangell census subarea.....	1,053	629	37.8	497	29.6	95	68.4	424	343	112	2.23	2.82
Wrangell city and borough.....	1,053	629	37.8	497	29.6	95	68.4	424	343	112	2.23	2.82
Yakutat City and Borough.....	270	156	46.8	102	36.3	29	72.4	114	92	27	2.39	3.06
Yakutat census subarea.....	270	156	46.8	102	36.3	29	72.4	114	92	27	2.39	3.06
Yakutat CDP.....	270	156	46.8	102	36.3	29	72.4	114	92	27	2.39	3.06
Yukon-Koyukuk Census Area.....	2,217	1,318	48.7	728	41.6	378	60.6	899	779	170	2.51	3.22
Koyukuk-Middle Yukon census subarea.....	1,253	765	49.2	458	43.0	194	62.4	488	420	105	2.55	3.23
Alatna CDP.....	12	7	57.1	2	50.0	2	50.0	5	4	2	3.08	4.00
Allakaket city.....	44	25	60.0	12	33.3	8	100.0	19	18	1	2.39	3.04
Bettles city.....	9	3	0.0	2	0.0	1	0.0	6	6	0	1.33	2.00
Coldfoot CDP.....	6	1	100.0	1	100.0	0	(X)	5	4	1	1.67	4.00
Evansville CDP.....	12	2	50.0	2	50.0	0	(X)	10	10	2	1.25	2.50
Four Mile Road CDP.....	14	11	45.5	9	55.6	0	(X)	3	3	1	3.07	3.55
Galena city.....	190	123	58.5	79	49.4	31	80.6	67	55	13	2.47	2.89
Hughes city.....	31	16	43.8	9	22.2	4	50.0	15	11	2	2.48	3.19
Huslia city.....	91	63	58.7	27	55.6	22	68.2	28	24	7	3.02	3.59
Kaltag city.....	70	44	52.3	22	54.5	14	50.0	26	25	8	2.71	3.50
Koyukuk city.....	42	24	58.3	9	44.4	12	66.7	18	17	3	2.29	2.92
Livengood CDP.....	7	2	0.0	1	0.0	1	0.0	5	5	1	1.29	2.00
Manley Hot Springs CDP.....	41	23	39.1	20	40.0	3	33.3	18	17	4	2.17	3.04
Minto CDP.....	65	43	41.9	17	58.8	18	38.9	22	16	4	3.23	4.00
Nenana city.....	171	92	40.2	64	34.4	17	52.9	79	64	22	2.21	2.93
New Allakaket CDP.....	18	16	62.5	9	55.6	4	100.0	2	2	1	3.67	3.69
Nulato city.....	92	61	42.6	31	38.7	18	44.4	31	28	4	2.87	3.56
Rampart CDP.....	10	6	16.7	3	0.0	3	33.3	4	3	1	2.40	3.17
Ruby city.....	62	37	62.2	25	56.0	9	77.8	25	23	7	2.68	3.51
Stevens Village CDP.....	26	14	57.1	3	66.7	4	50.0	12	10	4	3.00	3.86
Tanana city.....	100	57	54.4	31	51.6	16	68.8	43	41	6	2.41	3.32
Wiseman CDP.....	5	4	25.0	3	33.3	0	(X)	1	1	1	2.80	3.00
McGrath-Holy Cross census subarea.....	406	246	49.2	148	40.5	66	62.1	160	135	22	2.60	3.31
Anvik city.....	33	18	66.7	12	58.3	4	100.0	15	11	3	2.58	3.50
Fiat CDP.....	0	0	(X)	0	(X)	0	(X)	0	0	0	0.00	0.00
Grayling city.....	55	42	47.6	20	40.0	18	61.1	13	11	1	3.53	4.02
Holy Cross city.....	64	39	61.5	17	52.9	15	60.0	25	21	5	2.78	3.49
Lake Minchumina CDP.....	6	4	25.0	2	0.0	2	50.0	2	1	1	2.17	2.25
McGrath city.....	147	89	42.7	65	35.4	16	62.5	58	48	8	2.35	2.98
Nikolai city.....	37	20	45.0	13	30.8	2	100.0	17	15	0	2.54	3.45
Shageluk city.....	36	19	47.4	7	42.9	8	37.5	17	15	1	2.31	3.00
Takotna CDP.....	22	12	58.3	9	55.6	1	100.0	10	10	2	2.36	3.17
Yukon Flats census subarea.....	558	307	47.2	122	37.7	118	56.8	251	224	43	2.35	3.11
Arctic Village CDP.....	65	37	56.8	10	30.0	17	82.4	28	24	3	2.34	2.97
Beaver CDP.....	36	21	38.1	2	50.0	12	41.7	15	14	2	2.33	2.76
Birch Creek CDP.....	17	7	42.9	0	(X)	4	50.0	10	8	0	1.94	2.14
Central CDP.....	53	26	30.8	25	28.0	1	100.0	27	25	7	1.81	2.54
Chalkyitsik CDP.....	24	16	56.3	6	16.7	7	71.4	8	7	3	2.88	3.25
Circle CDP.....	40	25	40.0	6	50.0	15	46.7	15	12	6	2.60	3.16
Fort Yukon city.....	246	130	50.8	53	43.4	50	54.0	116	104	17	2.36	3.30
Venetie CDP.....	61	41	46.3	16	43.8	12	50.0	20	20	4	2.72	3.32

Table 8.

Households and Families: 2010

[For information on confidentiality protection, nonsampling error, and definitions, see Selected Appendixes at <www.census.gov/prod/cen2010/cph-1-a.pdf>]

State Borough and Census Area Place	Total households	Family households						Nonfamily households			Average size	
		Total		Husband-wife family		Female householder, no husband present		Total	Householder living alone		House- holds	Families
		Number	Percent with own children under 18 years	Number	Percent with own children under 18 years	Number	Percent with own children under 18 years		Total	65 years and over		
Alaska.....	258,058	170,750	49.9	127,558	45.9	27,737	63.4	87,308	66,073	13,991	2.65	3.21
BOROUGH AND CENSUS AREA												
Aleutians East Borough.....	553	363	54.5	235	48.5	74	64.9	190	147	33	2.56	3.04
Aleutians West Census Area.....	1,212	711	57.4	508	54.5	116	64.7	501	393	36	2.49	3.18
Anchorage Municipality.....	107,332	70,544	50.5	51,992	46.6	12,528	63.0	36,788	26,761	5,262	2.64	3.19
Bethel Census Area.....	4,651	3,436	60.5	2,112	62.6	798	60.2	1,215	939	145	3.59	4.22
Bristol Bay Borough.....	423	249	43.0	185	38.4	29	62.1	174	137	23	2.32	2.93
Denali Borough.....	806	454	46.5	395	43.8	24	75.0	352	283	43	2.22	2.97
Dillingham Census Area.....	1,563	1,077	55.7	677	52.4	269	65.4	486	400	74	3.07	3.72
Fairbanks North Star Borough.....	36,441	23,726	51.0	18,686	47.2	3,203	67.3	12,715	9,728	1,806	2.56	3.13
Haines Borough.....	1,149	682	37.8	543	32.8	90	55.6	467	364	97	2.18	2.74
Hoonah-Angoon Census Area.....	913	580	32.4	435	27.6	78	48.7	333	283	59	2.35	2.93
Juneau City and Borough.....	12,187	7,742	47.2	5,816	42.1	1,265	64.3	4,445	3,280	691	2.49	3.03
Kenai Peninsula Borough.....	22,161	14,238	42.9	11,308	37.8	1,801	64.2	7,923	6,336	1,659	2.42	2.98
Ketchikan Gateway Borough.....	5,305	3,369	44.8	2,436	39.3	615	57.9	1,936	1,478	394	2.49	3.04
Kodiak Island Borough.....	4,630	3,233	56.1	2,445	53.6	506	64.4	1,397	1,023	197	2.86	3.34
Lake and Peninsula Borough.....	553	393	47.8	249	44.6	81	61.7	160	127	24	2.88	3.38
Matanuska-Susitna Borough.....	31,824	22,579	49.8	18,003	46.3	2,778	64.2	9,245	7,106	1,781	2.75	3.23
Nome Census Area.....	2,815	1,981	58.8	1,094	55.7	492	64.0	834	662	119	3.29	3.91
North Slope Borough.....	2,029	1,443	55.6	766	56.0	404	55.0	586	478	71	3.34	3.93
Northwest Arctic Borough.....	1,919	1,428	60.6	775	61.7	403	60.3	491	403	98	3.72	4.32
Petersburg Census Area.....	1,599	1,027	42.9	789	37.0	150	70.7	572	467	125	2.36	2.91
Prince of Wales-Hyder Census Area.....	2,194	1,406	42.6	991	36.1	230	60.4	788	655	160	2.51	3.08
Sitka City and Borough.....	3,545	2,211	47.4	1,614	43.0	380	59.5	1,334	1,028	291	2.43	3.01
Skagway Municipality.....	436	234	39.3	196	35.7	20	70.0	202	146	18	2.15	2.73
Southeast Fairbanks Census Area.....	2,567	1,708	47.9	1,385	44.8	171	64.9	859	704	182	2.59	3.18
Valdez-Cordova Census Area.....	3,966	2,414	46.2	1,874	41.8	324	64.5	1,552	1,288	249	2.38	3.02
Wade Hampton Census Area.....	1,745	1,419	68.1	722	74.1	406	59.9	326	263	45	4.27	4.74
Wrangell City and Borough.....	1,053	629	37.8	497	29.6	95	68.4	424	343	112	2.23	2.82
Yakutat City and Borough.....	270	156	46.8	102	36.3	29	72.4	114	92	27	2.39	3.06
Yukon-Koyukuk Census Area.....	2,217	1,318	48.7	728	41.6	378	60.6	899	779	170	2.51	3.22
PLACE												
Adak city, Aleutians West Census Area.....	44	26	53.8	20	45.0	4	75.0	18	15	1	2.48	3.04
Akhiok city, Kodiak Island Borough.....	19	15	60.0	11	63.6	3	33.3	4	3	2	3.74	4.33
Akiachak CDP, Bethel Census Area.....	150	129	63.6	75	69.3	39	61.5	21	13	2	4.18	4.44
Akiak city, Bethel Census Area.....	90	69	62.3	28	67.9	26	65.4	21	18	1	3.84	4.38
Akutan city, Aleutians East Borough.....	40	23	43.5	14	50.0	4	25.0	17	12	3	2.25	2.83
Alakanuk city, Wade Hampton Census Area	160	136	62.5	67	73.1	38	57.9	24	18	4	4.23	4.57
Alatna CDP, Yukon-Koyukuk Census Area...	12	7	57.1	2	50.0	2	50.0	5	4	2	3.08	4.00
Alcan Border CDP, Southeast Fairbanks Census Area.....	16	6	50.0	6	50.0	0	(X)	10	10	0	2.06	3.83
Aleknagik city, Dillingham Census Area.....	71	47	46.8	30	46.7	10	60.0	24	17	4	3.08	3.79
Aleneva CDP, Kodiak Island Borough.....	9	8	50.0	7	42.9	1	100.0	1	1	0	4.11	4.50
Allakaket city, Yukon-Koyukuk Census Area	44	25	60.0	12	33.3	8	100.0	19	18	1	2.39	3.04
Ambler city, Northwest Arctic Borough.....	75	54	50.0	32	40.6	14	57.1	21	17	5	3.44	3.91
Anaktuvuk Pass city, North Slope Borough...	99	65	52.3	29	51.7	19	52.6	34	29	2	3.27	4.18
Anchorage municipality, Anchorage Municipality.....	107,332	70,544	50.5	51,992	46.6	12,528	63.0	36,788	26,761	5,262	2.64	3.19
Anchor Point CDP, Kenai Peninsula Borough.....	840	518	35.9	444	33.1	53	56.6	322	263	78	2.30	2.87
Anderson city, Denali Borough.....	90	65	46.2	51	41.2	6	83.3	25	22	6	2.47	2.92
Angoon city, Hoonah-Angoon Census Area..	167	113	38.9	61	32.8	21	52.4	54	53	7	2.75	3.35
Aniak city, Bethel Census Area.....	166	120	50.8	81	48.1	21	47.6	46	37	7	3.02	3.50
Anvik city, Yukon-Koyukuk Census Area.....	33	18	66.7	12	58.3	4	100.0	15	11	3	2.58	3.50
Arctic Village CDP, Yukon-Koyukuk Census Area.....	65	37	56.8	10	30.0	17	82.4	28	24	3	2.34	2.97
Atka city, Aleutians West Census Area.....	24	17	35.3	9	33.3	4	50.0	7	7	2	2.54	3.00
Atmautluak CDP, Bethel Census Area.....	63	57	59.6	34	67.6	12	58.3	6	5	0	4.40	4.60
Atkasuk city, North Slope Borough.....	64	45	66.7	17	70.6	13	61.5	19	16	2	3.64	4.27
Attu Station CDP, Aleutians West Census Area.....	0	0	(X)	0	(X)	0	(X)	0	0	0	0.00	0.00
Badger CDP, Fairbanks North Star Borough	6,858	5,118	52.6	4,183	49.2	525	69.1	1,740	1,301	213	2.84	3.25
Barrow city, North Slope Borough.....	1,280	894	55.8	507	55.8	241	56.0	386	312	48	3.26	3.88
Bear Creek CDP, Kenai Peninsula Borough.	835	525	41.9	416	37.0	56	69.6	310	233	21	2.34	2.85
Beaver CDP, Yukon-Koyukuk Census Area.	36	21	38.1	2	50.0	12	41.7	15	14	2	2.33	2.76
Beluga CDP, Kenai Peninsula Borough.....	10	4	25.0	3	33.3	0	(X)	6	4	0	2.00	2.75
Bethel city, Bethel Census Area.....	1,896	1,253	61.7	785	57.3	288	71.9	643	466	67	3.04	3.68
Bettles city, Yukon-Koyukuk Census Area...	9	3	0.0	2	0.0	1	0.0	6	6	0	1.33	2.00
Big Delta CDP, Southeast Fairbanks Census Area.....	206	155	45.2	129	42.6	14	64.3	51	39	9	2.79	3.22
Big Lake CDP, Matanuska-Susitna Borough	1,372	866	40.1	694	35.0	95	55.8	506	391	92	2.44	3.00

Table 8.
Households and Families: 2010—Con.

[For information on confidentiality protection, nonsampling error, and definitions, see Selected Appendixes at <www.census.gov/prod/cen2010/cph-1-a.pdf>]

State Borough and Census Area Place	Total households	Family households						Nonfamily households			Average size	
		Total		Husband-wife family		Female householder, no husband present		Total	Householder living alone		House- holds	Families
		Number	Percent with own children under 18 years	Number	Percent with own children under 18 years	Number	Percent with own children under 18 years		Total	65 years and over		
PLACE—Con.												
Birch Creek CDP, Yukon-Koyukuk Census Area.....	17	7	42.9	0	(X)	4	50.0	10	8	0	1.94	2.14
Brevig Mission city, Nome Census Area.....	93	76	71.1	31	64.5	31	71.0	17	15	4	4.17	4.38
Buckland city, Northwest Arctic Borough.....	98	74	74.3	42	81.0	20	65.0	24	22	4	4.24	5.04
Buffalo Soapstone CDP, Matanuska-Susitna Borough.....	314	225	49.3	182	45.1	23	65.2	89	75	16	2.72	3.24
Butte CDP, Matanuska-Susitna Borough.....	1,205	869	41.0	700	39.1	106	47.2	336	264	72	2.69	3.12
Cantwell CDP, Denali Borough.....	104	57	40.4	45	40.0	5	40.0	47	40	10	2.11	2.84
Central CDP, Yukon-Koyukuk Census Area.	53	26	30.8	25	28.0	1	100.0	27	25	7	1.81	2.54
Chalkyitsik CDP, Yukon-Koyukuk Census Area.....	24	16	56.3	6	16.7	7	71.4	8	7	3	2.88	3.25
Chase CDP, Matanuska-Susitna Borough....	18	10	20.0	10	20.0	0	(X)	8	7	1	1.89	2.40
Cheformak city, Bethel Census Area.....	92	80	66.3	52	78.8	16	56.3	12	12	0	4.54	4.95
Chena Ridge CDP, Fairbanks North Star Borough.....	2,323	1,543	47.3	1,317	44.6	115	67.8	780	605	47	2.49	3.01
Chenega CDP, Valdez-Cordova Census Area.....	31	19	52.6	13	46.2	5	60.0	12	10	4	2.45	3.26
Chevak city, Wade Hampton Census Area...	209	155	77.4	70	88.6	52	71.2	54	50	3	4.49	5.43
Chickaloon CDP, Matanuska-Susitna Borough.....	123	77	29.9	62	25.8	7	42.9	46	36	11	2.21	2.77
Chicken CDP, Southeast Fairbanks Census Area.....	5	2	0.0	2	0.0	0	(X)	3	3	0	1.40	2.00
Chignik city, Lake and Peninsula Borough....	41	26	34.6	17	29.4	5	40.0	15	14	4	2.22	2.81
Chignik Lagoon CDP, Lake and Peninsula Borough.....	29	23	47.8	17	41.2	4	100.0	6	5	0	2.69	3.00
Chignik Lake CDP, Lake and Peninsula Borough.....	27	20	40.0	12	25.0	4	75.0	7	7	2	2.70	3.00
Chiniak CDP, Kodiak Island Borough.....	20	16	37.5	16	37.5	0	(X)	4	4	0	2.35	2.63
Chisana CDP, Valdez-Cordova Census Area.....	0	0	(X)	0	(X)	0	(X)	0	0	0	0.00	0.00
Chistochina CDP, Valdez-Cordova Census Area.....	36	26	34.6	18	27.8	7	57.1	10	9	4	2.58	2.92
Chitina CDP, Valdez-Cordova Census Area.	52	29	72.4	17	70.6	9	66.7	23	22	4	2.42	3.45
Chuathbaluk city, Bethel Census Area.....	36	29	51.7	11	54.5	11	45.5	7	5	0	3.28	3.31
Circle CDP, Yukon-Koyukuk Census Area....	40	25	40.0	6	50.0	15	46.7	15	12	6	2.60	3.16
Clam Gulch CDP, Kenai Peninsula Borough	91	46	23.9	37	18.9	5	40.0	45	37	5	1.93	2.59
Clark's Point city, Dillingham Census Area...	24	15	46.7	8	37.5	2	50.0	9	9	0	2.58	3.40
Coffman Cove city, Prince of Wales-Hyder Census Area.....	89	49	28.6	45	24.4	1	0.0	40	37	8	1.98	2.63
Cohoe CDP, Kenai Peninsula Borough.....	600	373	33.8	312	29.5	29	55.2	227	186	33	2.27	2.87
Cold Bay city, Aleutians East Borough.....	46	29	41.4	26	34.6	1	100.0	17	12	0	2.33	2.83
Coldfoot CDP, Yukon-Koyukuk Census Area	6	1	100.0	1	100.0	0	(X)	5	4	1	1.67	4.00
College CDP, Fairbanks North Star Borough	4,820	2,876	47.1	2,127	41.4	478	66.7	1,944	1,408	273	2.44	3.04
Cooper Landing CDP, Kenai Peninsula Borough.....	161	89	16.9	83	13.3	2	50.0	72	61	17	1.80	2.28
Copper Center CDP, Valdez-Cordova Census Area.....	123	80	51.3	55	52.7	17	58.8	43	36	5	2.67	3.35
Cordova city, Valdez-Cordova Census Area.	922	575	46.3	455	41.5	67	67.2	347	283	63	2.41	3.04
Covenant Life CDP, Haines Borough.....	35	21	38.1	14	21.4	3	66.7	14	12	3	2.46	2.81
Craig city, Prince of Wales-Hyder Census Area.....	470	293	51.9	198	44.4	60	70.0	177	133	25	2.53	3.09
Crooked Creek CDP, Bethel Census Area....	38	26	53.8	9	55.6	13	61.5	12	9	2	2.76	3.19
Crown Point CDP, Kenai Peninsula Borough	26	20	40.0	18	33.3	1	100.0	6	3	1	2.54	2.80
Deering city, Northwest Arctic Borough.....	44	30	60.0	13	76.9	10	50.0	14	13	3	2.77	3.47
Delta Junction city, Southeast Fairbanks Census Area.....	377	233	51.1	191	47.1	24	79.2	144	115	18	2.54	3.23
Deltana CDP, Southeast Fairbanks Census Area.....	784	595	47.9	527	46.5	25	68.0	189	139	50	2.85	3.27
Diamond Ridge CDP, Kenai Peninsula Borough.....	493	312	43.3	256	37.9	33	72.7	181	140	22	2.34	2.88
Dillingham city, Dillingham Census Area.....	855	548	52.9	363	47.4	123	69.9	307	246	49	2.66	3.27
Diomedede city, Nome Census Area.....	38	22	54.5	6	50.0	6	66.7	16	15	3	3.03	3.82
Dot Lake CDP, Southeast Fairbanks Census Area.....	7	3	33.3	3	33.3	0	(X)	4	4	0	1.86	3.00
Dot Lake Village CDP, Southeast Fairbanks Census Area.....	19	15	60.0	5	80.0	7	57.1	4	4	1	3.26	3.53
Dry Creek CDP, Southeast Fairbanks Census Area.....	29	22	63.6	20	65.0	1	0.0	7	6	5	3.24	3.91
Eagle city, Southeast Fairbanks Census Area.....	41	25	28.0	22	22.7	1	100.0	16	13	5	2.10	2.64
Eagle Village CDP, Southeast Fairbanks Census Area.....	31	14	57.1	10	50.0	2	100.0	17	15	3	2.16	3.14
Edna Bay CDP, Prince of Wales-Hyder Census Area.....	18	13	15.4	12	8.3	0	(X)	5	4	1	2.33	2.77
EEK city, Bethel Census Area.....	91	65	58.5	45	64.4	11	45.5	26	20	4	3.25	3.95

Table 8.
Households and Families: 2010—Con.

[For information on confidentiality protection, nonsampling error, and definitions, see Selected Appendixes at <www.census.gov/prod/cen2010/cph-1-a.pdf>]

State Borough and Census Area Place	Total households	Family households						Nonfamily households			Average size	
		Total		Husband-wife family		Female householder, no husband present		Total	Householder living alone		House- holds	Families
		Number	Percent with own children under 18 years	Number	Percent with own children under 18 years	Number	Percent with own children under 18 years		Total	65 years and over		
PLACE—Con.												
Egegik city, Lake and Peninsula Borough.....	29	18	44.4	16	43.8	1	100.0	11	9	3	2.48	3.17
Eielson AFB CDP, Fairbanks North Star Borough.....	639	617	79.3	550	77.6	47	95.7	22	19	0	3.48	3.55
Ekwok city, Dillingham Census Area.....	37	26	73.1	14	57.1	7	85.7	11	8	4	3.11	3.50
Elfin Cove CDP, Hoonah-Angoon Census Area.....	13	4	25.0	3	0.0	0	(X)	9	8	2	1.54	2.25
Elim city, Nome Census Area.....	89	67	61.2	33	72.7	18	50.0	22	21	3	3.71	4.31
Emmonak city, Wade Hampton Census Area.....	185	150	63.3	84	73.8	33	42.4	35	25	6	4.12	4.60
Ester CDP, Fairbanks North Star Borough....	1,069	534	44.8	439	41.0	65	66.2	535	419	58	2.14	2.90
Eureka Roadhouse CDP, Matanuska-Susitna Borough.....	16	6	50.0	5	40.0	1	100.0	10	9	4	1.81	2.83
Evansville CDP, Yukon-Koyukuk Census Area.....	12	2	50.0	2	50.0	0	(X)	10	10	2	1.25	2.50
Excursion Inlet CDP, Haines Borough.....	6	3	33.3	3	33.3	0	(X)	3	3	0	2.00	3.00
Fairbanks city, Fairbanks North Star Borough.....	11,534	7,112	55.5	5,108	51.6	1,406	67.4	4,422	3,445	817	2.52	3.16
False Pass city, Aleutians East Borough.....	15	9	44.4	4	50.0	3	66.7	6	5	2	2.33	2.78
Farmers Loop CDP, Fairbanks North Star Borough.....	1,920	1,293	44.1	1,090	41.1	116	62.1	627	478	81	2.53	3.04
Farm Loop CDP, Matanuska-Susitna Borough.....	361	281	41.3	234	40.6	27	37.0	80	64	12	2.83	3.21
Ferry CDP, Denali Borough.....	17	7	57.1	6	50.0	0	(X)	10	9	3	1.94	3.00
Fishhook CDP, Matanuska-Susitna Borough	1,591	1,228	51.3	1,035	49.7	105	57.1	363	267	56	2.93	3.30
Flat CDP, Yukon-Koyukuk Census Area.....	0	0	(X)	0	(X)	0	(X)	0	0	0	0.00	0.00
Fort Greely CDP, Southeast Fairbanks Census Area.....	236	117	66.7	107	65.4	1	100.0	119	113	20	2.16	3.26
Fort Yukon city, Yukon-Koyukuk Census Area.....	246	130	50.8	53	43.4	50	54.0	116	104	17	2.36	3.30
Four Mile Road CDP, Yukon-Koyukuk Census Area.....	14	11	45.5	9	55.6	0	(X)	3	3	1	3.07	3.55
Fox CDP, Fairbanks North Star Borough.....	199	99	40.4	71	38.0	11	54.5	100	78	13	2.10	2.82
Fox River CDP, Kenai Peninsula Borough....	146	133	75.2	117	77.8	14	57.1	13	10	2	4.69	5.01
Fritz Creek CDP, Kenai Peninsula Borough..	848	499	44.1	414	38.2	52	75.0	349	277	41	2.28	2.90
Funny River CDP, Kenai Peninsula Borough	390	261	23.0	228	20.2	14	50.0	129	101	38	2.25	2.64
Gakona CDP, Valdez-Cordova Census Area	86	61	41.0	51	41.2	5	40.0	25	23	2	2.53	3.08
Galena city, Yukon-Koyukuk Census Area...	190	123	58.5	79	49.4	31	80.6	67	55	13	2.47	2.89
Gambell city, Nome Census Area.....	164	123	64.2	60	76.7	27	48.1	41	32	3	4.15	4.90
Game Creek CDP, Hoonah-Angoon Census Area.....	7	5	60.0	5	60.0	0	(X)	2	2	1	2.57	3.20
Gateway CDP, Matanuska-Susitna Borough	1,851	1,479	50.9	1,204	48.5	165	66.1	372	254	56	2.99	3.30
Glacier View CDP, Matanuska-Susitna Borough.....	99	69	27.5	64	23.4	4	75.0	30	25	10	2.36	2.80
Glennallen CDP, Valdez-Cordova Census Area.....	203	115	40.9	90	35.6	17	70.6	88	79	20	2.29	3.06
Goldstream CDP, Fairbanks North Star Borough.....	1,579	884	46.0	702	41.2	117	69.2	695	539	53	2.25	2.93
Golovin city, Nome Census Area.....	49	33	69.7	19	68.4	8	87.5	16	16	4	3.18	4.06
Goodnews Bay city, Bethel Census Area.....	76	53	49.1	18	61.1	25	40.0	23	20	3	3.20	3.85
Graying city, Yukon-Koyukuk Census Area...	55	42	47.6	20	40.0	18	61.1	13	11	1	3.53	4.02
Gulkana CDP, Valdez-Cordova Census Area.....	36	25	64.0	14	50.0	5	100.0	11	8	2	3.31	3.96
Gustavus city, Hoonah-Angoon Census Area.....	212	126	34.1	116	31.0	3	66.7	86	75	10	2.08	2.71
Haines CDP, Haines Borough.....	782	456	39.5	349	33.8	71	57.7	326	254	81	2.19	2.78
Halibut Cove CDP, Kenai Peninsula Borough.....	34	21	28.6	19	31.6	0	(X)	13	11	5	2.24	2.57
Happy Valley CDP, Kenai Peninsula Borough.....	270	165	31.5	134	28.4	17	52.9	105	83	23	2.20	2.69
Harding-Birch Lakes CDP, Fairbanks North Star Borough.....	129	78	28.2	73	24.7	4	100.0	51	42	15	2.32	2.95
Healy CDP, Denali Borough.....	434	255	49.8	230	47.4	9	88.9	179	138	15	2.32	3.07
Healy Lake CDP, Southeast Fairbanks Census Area.....	7	3	0.0	1	0.0	1	0.0	4	3	1	1.86	2.67
Hobart Bay CDP, Hoonah-Angoon Census Area.....	1	0	(X)	0	(X)	0	(X)	1	1	0	1.00	0.00
Hollis CDP, Prince of Wales-Hyder Census Area.....	44	29	37.9	25	36.0	3	33.3	15	10	1	2.55	3.00
Holy Cross city, Yukon-Koyukuk Census Area.....	64	39	61.5	17	52.9	15	60.0	25	21	5	2.78	3.49
Homer city, Kenai Peninsula Borough.....	2,235	1,296	44.0	991	35.8	208	70.2	939	754	246	2.21	2.83
Hoonah city, Hoonah-Angoon Census Area.	305	209	31.6	148	24.3	40	55.0	96	75	18	2.49	2.94
Hooper Bay city, Wade Hampton Census Area.....	256	212	66.0	80	68.8	85	61.2	44	38	8	4.27	4.71

Table 8.
Households and Families: 2010—Con.

[For information on confidentiality protection, nonsampling error, and definitions, see Selected Appendixes at <www.census.gov/prod/cen2010/cph-1-a.pdf>]

State Borough and Census Area Place	Total households	Family households						Nonfamily households			Average size	
		Total		Husband-wife family		Female householder, no husband present		Total	Householder living alone		House- holds	Families
		Number	Percent with own children under 18 years	Number	Percent with own children under 18 years	Number	Percent with own children under 18 years		Total	65 years and over		
PLACE—Con.												
Hope CDP, Kenai Peninsula Borough.....	97	53	24.5	49	22.4	3	66.7	44	40	10	1.98	2.55
Houston city, Matanuska-Susitna Borough.....	731	473	49.3	324	45.4	94	58.5	258	199	54	2.61	3.11
Hughes city, Yukon-Koyukuk Census Area.....	31	16	43.8	9	22.2	4	50.0	15	11	2	2.48	3.19
Huslia city, Yukon-Koyukuk Census Area.....	91	63	58.7	27	55.6	22	68.2	28	24	7	3.02	3.59
Hydaburg city, Prince of Wales-Hyder Census Area.....	128	89	46.1	47	29.8	26	61.5	39	31	15	2.94	3.28
Hyder CDP, Prince of Wales-Hyder Census Area.....	48	26	30.8	21	19.0	3	100.0	22	21	6	1.81	2.38
Igiugig CDP, Lake and Peninsula Borough.....	16	10	80.0	6	83.3	4	75.0	6	4	1	3.13	3.90
Iliamna CDP, Lake and Peninsula Borough.....	39	28	46.4	23	39.1	3	66.7	11	7	0	2.79	3.21
Ivanof Bay CDP, Lake and Peninsula Borough.....	2	2	0.0	2	0.0	0	(X)	0	0	0	3.50	3.50
Juneau city and borough, Juneau City and Borough.....	12,187	7,742	47.2	5,816	42.1	1,265	64.3	4,445	3,280	691	2.49	3.03
Kachemak city, Kenai Peninsula Borough.....	235	143	24.5	123	22.0	13	38.5	76	76	17	2.00	2.50
Kake city, Petersburg Census Area.....	213	151	37.7	101	28.7	32	62.5	62	47	11	2.62	3.07
Kaktovik city, North Slope Borough.....	72	52	50.0	28	57.1	14	35.7	20	17	4	3.29	3.90
Kalifornsky CDP, Kenai Peninsula Borough.....	2,978	2,097	46.8	1,707	42.4	206	65.5	881	691	145	2.60	3.08
Kaltag city, Yukon-Koyukuk Census Area.....	70	44	52.3	22	54.5	14	50.0	26	25	8	2.71	3.50
Karluk CDP, Kodiak Island Borough.....	12	10	40.0	3	33.3	6	50.0	2	1	0	3.08	3.30
Kasaan city, Prince of Wales-Hyder Census Area.....	23	15	20.0	10	10.0	3	33.3	8	8	0	2.13	2.47
Kasigluk CDP, Bethel Census Area.....	113	98	63.3	69	65.2	18	55.6	15	14	1	5.04	5.51
Kasilof CDP, Kenai Peninsula Borough.....	232	156	37.2	130	33.8	14	71.4	76	62	11	2.37	2.88
Kenai city, Kenai Peninsula Borough.....	2,809	1,789	51.3	1,265	44.8	363	67.5	1,020	814	232	2.51	3.09
Kenny Lake CDP, Valdez-Cordova Census Area.....	145	91	48.4	75	45.3	7	71.4	54	49	12	2.45	3.16
Ketchikan city, Ketchikan Gateway Borough.....	3,259	1,885	47.5	1,227	40.6	445	60.0	1,374	1,077	294	2.41	3.07
Kiana city, Northwest Arctic Borough.....	101	77	50.6	39	53.8	19	52.6	24	20	4	3.57	4.06
King Cove city, Aleutians East Borough.....	181	119	58.0	78	53.8	27	63.0	62	50	13	2.76	3.33
King Salmon CDP, Bristol Bay Borough.....	157	91	42.9	66	36.4	13	69.2	66	49	6	2.28	2.91
Kipnuk CDP, Bethel Census Area.....	153	121	65.3	83	71.1	26	50.0	32	26	5	4.18	4.90
Kivalina city, Northwest Arctic Borough.....	85	71	59.2	39	66.7	20	50.0	14	13	3	4.40	4.89
Klawock city, Prince of Wales-Hyder Census Area.....	297	193	39.4	125	30.4	37	54.1	104	80	26	2.54	3.06
Klukwan CDP, Hoonah-Angoon Census Area.....	41	24	16.7	12	16.7	7	14.3	17	12	2	2.32	2.92
Knik-Fairview CDP, Matanuska-Susitna Borough.....	5,040	3,791	53.9	3,064	51.4	427	65.6	1,249	911	158	2.96	3.37
Knik River CDP, Matanuska-Susitna Borough.....	296	189	43.9	158	40.5	21	66.7	107	90	15	2.50	3.15
Kobuk city, Northwest Arctic Borough.....	36	28	64.3	12	66.7	10	70.0	8	4	0	4.19	4.68
Kodiak city, Kodiak Island Borough.....	2,039	1,342	54.7	921	50.6	273	64.5	697	524	112	2.94	3.50
Kodiak Station CDP, Kodiak Island Borough.....	332	324	77.2	308	76.0	14	100.0	8	7	0	3.52	3.58
Kokhanok CDP, Lake and Peninsula Borough.....	52	39	41.0	18	55.6	12	16.7	13	10	2	3.27	3.85
Koliganek CDP, Dillingham Census Area.....	55	45	66.7	30	66.7	10	70.0	10	10	2	3.80	4.31
Kongiganak CDP, Bethel Census Area.....	94	83	65.1	50	70.0	15	60.0	11	10	1	4.67	4.93
Kotlik city, Wade Hampton Census Area.....	128	110	66.4	63	61.9	21	57.1	18	14	2	4.51	4.74
Kotzebue city, Northwest Arctic Borough.....	954	674	58.2	394	56.3	180	62.2	280	225	62	3.31	3.93
Koyuk city, Nome Census Area.....	89	63	73.0	26	69.2	20	70.0	26	24	3	3.73	4.49
Koyukuk city, Yukon-Koyukuk Census Area.....	42	24	58.3	9	44.4	12	66.7	18	17	3	2.29	2.92
Kupreanof city, Petersburg Census Area.....	15	6	33.3	4	25.0	2	50.0	9	6	2	1.80	2.50
Kwethluk city, Bethel Census Area.....	172	137	59.1	75	74.7	42	40.5	35	28	7	4.19	4.81
Kwigillingok CDP, Bethel Census Area.....	82	69	52.2	51	62.7	7	28.6	13	11	0	3.89	4.32
Lake Louise CDP, Matanuska-Susitna Borough.....	25	13	15.4	12	16.7	0	(X)	12	11	4	1.84	2.54
Lake Minchumina CDP, Yukon-Koyukuk Census Area.....	6	4	25.0	2	0.0	2	50.0	2	1	1	2.17	2.25
Lakes CDP, Matanuska-Susitna Borough.....	2,883	2,236	48.0	1,857	44.9	215	66.0	647	478	99	2.88	3.23
Larsen Bay city, Kodiak Island Borough.....	34	25	36.0	12	16.7	10	50.0	9	8	1	2.56	2.84
Lazy Mountain CDP, Matanuska-Susitna Borough.....	512	377	44.8	336	42.9	22	50.0	135	102	29	2.79	3.21
Levelock CDP, Lake and Peninsula Borough.....	27	16	56.3	8	37.5	4	75.0	11	11	1	2.56	3.19
Lime Village CDP, Bethel Census Area.....	11	7	42.9	3	0.0	3	66.7	4	3	0	2.64	2.86
Livengood CDP, Yukon-Koyukuk Census Area.....	7	2	0.0	1	0.0	1	0.0	5	5	1	1.29	2.00
Loring CDP, Ketchikan Gateway Borough.....	3	1	0.0	0	(X)	1	0.0	2	2	1	1.33	2.00
Lowell Point CDP, Kenai Peninsula Borough.....	36	12	16.7	9	0.0	2	100.0	24	11	2	2.17	2.25
Lower Kalskag city, Bethel Census Area.....	75	55	56.4	27	66.7	20	60.0	20	16	5	3.76	4.53
Lutak CDP, Haines Borough.....	25	16	25.0	16	25.0	0	(X)	9	8	0	1.96	2.44
McCarthy CDP, Valdez-Cordova Census Area.....	20	6	33.3	6	33.3	0	(X)	14	14	3	1.40	2.33

Table 8.
Households and Families: 2010—Con.

[For information on confidentiality protection, nonsampling error, and definitions, see Selected Appendixes at <www.census.gov/prod/cen2010/cph-1-a.pdf>]

State Borough and Census Area Place	Total households	Family households						Nonfamily households			Average size	
		Total		Husband-wife family		Female householder, no husband present		Total	Householder living alone		House- holds	Families
		Number	Percent with own children under 18 years	Number	Percent with own children under 18 years	Number	Percent with own children under 18 years		Total	65 years and over		
PLACE—Con.												
McGrath city, Yukon-Koyukuk Census Area.....	147	89	42.7	65	35.4	16	62.5	58	48	8	2.35	2.98
McKinley Park CDP, Denali Borough.....	109	38	31.6	36	27.8	2	100.0	71	59	6	1.70	2.61
Manley Hot Springs CDP, Yukon-Koyukuk Census Area.....	41	23	39.1	20	40.0	3	33.3	18	17	4	2.17	3.04
Manokotak city, Dillingham Census Area.....	121	90	53.3	59	55.9	21	52.4	31	28	5	3.65	4.38
Marshall city, Wade Hampton Census Area..	100	82	70.7	55	70.9	12	58.3	18	13	6	4.14	4.54
Meadow Lakes CDP, Matanuska-Susitna Borough.....	2,717	1,903	49.9	1,501	46.3	223	63.7	814	591	123	2.79	3.28
Mekoryuk city, Bethel Census Area.....	70	40	35.0	27	33.3	7	42.9	30	27	6	2.73	3.85
Mendeltna CDP, Valdez-Cordova Census Area.....	19	14	14.3	13	15.4	1	0.0	5	4	0	2.05	2.29
Mentasta Lake CDP, Valdez-Cordova Census Area.....	46	28	53.6	13	46.2	10	60.0	18	13	5	2.43	2.96
Mertarvik CDP, Bethel Census Area.....	0	0	(X)	0	(X)	0	(X)	0	0	0	0.00	0.00
Metlakatla CDP, Prince of Wales-Hyder Census Area.....	493	356	43.8	234	41.9	65	55.4	137	124	34	2.85	3.38
Minto CDP, Yukon-Koyukuk Census Area....	65	43	41.9	17	58.8	18	38.9	22	16	4	3.23	4.00
Moose Creek CDP, Fairbanks North Star Borough.....	305	184	47.3	133	44.4	33	66.7	121	92	7	2.44	3.07
Moose Pass CDP, Kenai Peninsula Borough	93	56	46.4	44	45.5	7	57.1	37	30	10	2.35	3.04
Mosquito Lake CDP, Haines Borough.....	138	87	35.6	72	29.2	10	60.0	51	36	9	2.24	2.75
Mountain Village city, Wade Hampton Census Area.....	184	149	59.7	75	70.7	47	51.1	35	28	4	4.42	4.99
Mud Bay CDP, Haines Borough.....	104	64	34.4	62	33.9	1	0.0	40	32	1	2.04	2.53
Nabesna CDP, Valdez-Cordova Census Area.....	3	2	0.0	2	0.0	0	(X)	1	1	1	1.67	2.00
Naknek CDP, Bristol Bay Borough.....	231	139	43.9	106	39.6	13	61.5	92	74	14	2.35	2.93
Nanwalek CDP, Kenai Peninsula Borough...	55	47	76.6	30	83.3	13	69.2	8	4	0	4.62	4.74
Napakia city, Bethel Census Area.....	96	73	50.7	39	53.8	20	55.0	23	21	1	3.69	4.25
Napaskiak city, Bethel Census Area.....	94	87	60.9	57	64.9	16	43.8	7	5	1	4.31	4.43
Naukatli Bay CDP, Prince of Wales-Hyder Census Area.....	49	26	30.8	20	35.0	3	0.0	23	18	6	2.31	3.04
Nelchina CDP, Valdez-Cordova Census Area.....	30	20	20.0	19	21.1	1	0.0	10	9	4	1.97	2.40
Nelson Lagoon CDP, Aleutians East Borough.....	22	14	35.7	12	33.3	1	0.0	8	5	1	2.36	2.71
Nenana city, Yukon-Koyukuk Census Area..	171	92	40.2	64	34.4	17	52.9	79	64	22	2.21	2.93
New Allakaket CDP, Yukon-Koyukuk Census Area.....	18	16	62.5	9	55.6	4	100.0	2	2	1	3.67	3.69
Newhalen city, Lake and Peninsula Borough	50	43	58.1	21	66.7	12	58.3	7	4	0	3.80	4.02
New Stuyahok city, Dillingham Census Area	114	93	58.1	58	63.8	22	59.1	21	19	4	4.47	5.02
Newtok CDP, Bethel Census Area.....	70	57	82.5	37	86.5	9	66.7	13	12	1	5.06	5.93
Nightmute city, Bethel Census Area.....	59	53	66.0	35	65.7	12	75.0	6	5	0	4.75	4.98
Nikiski CDP, Kenai Peninsula Borough.....	1,689	1,161	44.1	927	40.5	132	59.1	528	415	115	2.65	3.19
Nikolaevsk CDP, Kenai Peninsula Borough..	107	79	50.6	60	50.0	11	63.6	28	27	7	2.97	3.61
Nikolai city, Yukon-Koyukuk Census Area....	37	20	45.0	13	30.8	2	100.0	17	15	0	2.54	3.45
Nikolski CDP, Aleutians West Census Area..	13	3	0.0	3	0.0	0	(X)	10	9	5	1.38	2.33
Ninilichik CDP, Kenai Peninsula Borough.....	412	251	29.1	210	22.4	25	68.0	161	132	38	2.14	2.65
Noatak CDP, Northwest Arctic Borough.....	114	97	69.1	55	70.9	26	57.7	17	15	2	4.51	4.80
Nome city, Nome Census Area.....	1,216	784	54.6	514	47.9	162	66.7	432	327	61	2.80	3.42
Nondalton city, Lake and Peninsula Borough	57	42	47.6	23	34.8	10	80.0	15	9	1	2.88	3.21
Noorvik city, Northwest Arctic Borough.....	153	116	63.8	56	78.6	30	56.7	37	30	8	4.37	5.03
North Pole city, Fairbanks North Star Borough.....	828	547	55.6	423	52.7	88	69.3	281	228	38	2.54	3.13
Northway CDP, Southeast Fairbanks Census Area.....	27	16	43.8	8	50.0	5	20.0	11	11	1	2.63	3.44
Northway Junction CDP, Southeast Fairbanks Census Area.....	20	15	53.3	9	22.2	4	100.0	5	5	2	2.70	3.07
Northway Village CDP, Southeast Fairbanks Census Area.....	30	19	21.1	7	14.3	8	37.5	11	10	5	3.27	4.26
Nuiqsut city, North Slope Borough.....	114	84	47.6	40	42.5	29	48.3	30	24	5	3.47	3.90
Nulato city, Yukon-Koyukuk Census Area....	92	61	42.6	31	38.7	18	44.4	31	28	4	2.87	3.56
Nunam Iqua city, Wade Hampton Census Area.....	43	37	73.0	18	72.2	10	70.0	6	4	0	4.35	4.57
Nunapitohuk city, Bethel Census Area.....	124	98	70.4	70	74.3	17	64.7	26	25	6	4.00	4.67
Old Harbor city, Kodiak Island Borough.....	84	53	45.3	25	36.0	10	60.0	31	25	9	2.60	3.26
Oscarville CDP, Bethel Census Area.....	15	14	64.3	8	75.0	3	100.0	1	0	0	4.67	4.57
Ouzinkie city, Kodiak Island Borough.....	56	46	43.5	25	44.0	13	38.5	10	10	3	2.88	3.13
Palmer city, Matanuska-Susitna Borough.....	2,113	1,337	58.5	932	54.4	300	67.7	776	647	256	2.61	3.28
Paxson CDP, Valdez-Cordova Census Area	22	11	36.4	9	22.2	0	(X)	11	10	2	1.82	2.18
Pedro Bay CDP, Lake and Peninsula Borough.....	19	10	70.0	6	50.0	3	100.0	9	8	3	2.21	3.10
Pelican city, Hoonah-Angoon Census Area..	41	22	27.3	17	23.5	4	25.0	19	14	7	2.15	2.77

Table 8.
Households and Families: 2010—Con.

[For information on confidentiality protection, nonsampling error, and definitions, see Selected Appendixes at <www.census.gov/prod/cen2010/cph-1-a.pdf>]

State Borough and Census Area Place	Total households	Family households						Nonfamily households			Average size	
		Total		Husband-wife family		Female householder, no husband present		Total	Householder living alone		House- holds	Families
		Number	Percent with own children under 18 years	Number	Percent with own children under 18 years	Number	Percent with own children under 18 years		Total	65 years and over		
PLACE—Con.												
Perryville CDP, Lake and Peninsula Borough.....	38	28	53.6	11	36.4	10	80.0	10	8	1	2.97	3.07
Petersburg city, Petersburg Census Area.....	1,252	791	44.0	618	38.2	106	72.6	461	380	105	2.32	2.88
Petersville CDP, Matanuska-Susitna Borough.....	4	0	(X)	0	(X)	0	(X)	4	4	1	1.00	0.00
Pilot Point city, Lake and Peninsula Borough	27	18	38.9	11	27.3	4	75.0	9	6	1	2.52	3.11
Pilot Station city, Wade Hampton Census Area.....	121	105	69.5	59	71.2	28	60.7	16	15	4	4.69	4.95
Pitkas Point CDP, Wade Hampton Census Area.....	31	25	64.0	12	83.3	11	54.5	6	5	2	3.52	3.96
Platinum city, Bethel Census Area.....	19	13	46.2	9	44.4	2	50.0	6	5	2	3.21	4.08
Pleasant Valley CDP, Fairbanks North Star Borough.....	312	192	43.2	157	36.3	16	68.8	120	99	19	2.32	2.89
Point Baker CDP, Prince of Wales-Hyder Census Area.....	8	4	25.0	2	0.0	1	100.0	4	3	1	1.88	2.25
Point Hope city, North Slope Borough.....	186	147	60.5	67	70.1	40	62.5	39	32	4	3.62	3.99
Point Lay CDP, North Slope Borough.....	60	40	60.0	13	53.8	17	58.8	20	18	1	3.15	3.73
Point MacKenzie CDP, Matanuska-Susitna Borough.....	112	61	45.9	53	45.3	3	33.3	51	40	18	3.60	3.70
Point Possession CDP, Kenai Peninsula Borough.....	3	0	(X)	0	(X)	0	(X)	3	3	0	1.00	0.00
Pope-Vannoy Landing CDP, Lake and Peninsula Borough.....	3	2	50.0	1	100.0	0	(X)	1	1	1	2.00	2.50
Portage Creek CDP, Dillingham Census Area.....	1	1	0.0	1	0.0	0	(X)	0	0	0	2.00	2.00
Port Alexander city, Petersburg Census Area.....	22	14	64.3	12	58.3	2	100.0	8	8	3	2.36	3.00
Port Alsworth CDP, Lake and Peninsula Borough.....	44	35	54.3	33	54.5	1	100.0	9	6	1	3.61	4.00
Port Clarence CDP, Nome Census Area.....	0	0	(X)	0	(X)	0	(X)	0	0	0	0.00	0.00
Port Graham CDP, Kenai Peninsula Borough.....	79	50	42.0	22	36.4	16	56.3	29	28	8	2.24	2.72
Port Heiden city, Lake and Peninsula Borough.....	35	24	45.8	17	58.8	3	0.0	11	10	3	2.91	3.58
Port Lions city, Kodiak Island Borough.....	77	54	37.0	47	34.0	5	60.0	23	20	4	2.52	3.04
Port Protection CDP, Prince of Wales-Hyder Census Area.....	26	12	16.7	9	22.2	1	0.0	14	11	1	1.85	2.58
Primrose CDP, Kenai Peninsula Borough.....	38	23	30.4	22	27.3	1	100.0	15	12	5	2.05	2.57
Prudhoe Bay CDP, North Slope Borough.....	0	0	(X)	0	(X)	0	(X)	0	0	0	0.00	0.00
Quinhagak city, Bethel Census Area.....	165	138	60.1	72	70.8	41	51.2	27	24	4	4.05	4.48
Rampart CDP, Yukon-Koyukuk Census Area.....	10	6	16.7	3	0.0	3	33.3	4	3	1	2.40	3.17
Red Devil CDP, Bethel Census Area.....	12	5	0.0	3	0.0	1	0.0	7	6	3	1.92	3.00
Red Dog Mine CDP, Northwest Arctic Borough.....	0	0	(X)	0	(X)	0	(X)	0	0	0	0.00	0.00
Ridgeway CDP, Kenai Peninsula Borough.....	780	551	39.9	449	36.3	58	58.6	229	186	53	2.57	3.04
Ruby city, Yukon-Koyukuk Census Area.....	62	37	62.2	25	56.0	9	77.8	25	23	7	2.68	3.51
Russian Mission city, Wade Hampton Census Area.....	73	63	77.8	38	78.9	16	68.8	10	9	0	4.27	4.60
St. George city, Aleutians West Census Area.....	42	24	45.8	18	38.9	3	33.3	18	16	2	2.33	3.13
St. Mary's city, Wade Hampton Census Area	151	103	68.9	53	73.6	28	64.3	48	33	5	3.34	3.95
St. Michael city, Nome Census Area.....	96	77	62.3	36	61.1	24	62.5	19	10	2	4.18	4.47
St. Paul city, Aleutians West Census Area.....	162	108	56.5	58	55.2	34	52.9	54	46	10	2.81	3.35
Salamatof CDP, Kenai Peninsula Borough.....	246	155	40.6	120	35.8	14	78.6	91	72	25	2.37	2.94
Salcha CDP, Fairbanks North Star Borough.....	429	274	46.7	236	42.4	26	76.9	155	132	13	2.55	3.31
Sand Point city, Aleutians East Borough.....	246	168	57.7	101	49.5	37	70.3	78	61	13	2.54	2.95
Savoonga city, Nome Census Area.....	166	134	55.2	67	59.7	25	44.0	32	26	6	4.04	4.51
Saxman city, Ketchikan Gateway Borough.....	120	92	34.8	48	37.5	27	25.9	28	22	11	3.09	3.42
Scammon Bay city, Wade Hampton Census Area.....	96	85	77.6	44	90.9	23	60.9	11	10	1	4.94	5.16
Selawik city, Northwest Arctic Borough.....	186	151	64.9	67	68.7	55	63.6	35	30	3	4.46	4.87
Seldovia city, Kenai Peninsula Borough.....	121	66	36.4	54	33.3	8	37.5	55	43	15	2.11	2.67
Seldovia Village CDP, Kenai Peninsula Borough.....	74	47	29.8	35	25.7	7	28.6	27	23	5	2.23	2.70
Seward city, Kenai Peninsula Borough.....	928	474	41.8	364	35.2	78	66.7	454	360	86	2.14	2.87
Shageluk city, Yukon-Koyukuk Census Area	36	19	47.4	7	42.9	8	37.5	17	15	1	2.31	3.00
Shaktolik city, Nome Census Area.....	64	52	63.5	33	72.7	12	66.7	12	11	1	3.92	4.40
Shishmaref city, Nome Census Area.....	141	111	59.5	47	55.3	43	69.8	30	24	5	3.99	4.49
Shungnak city, Northwest Arctic Borough.....	62	47	66.0	21	61.9	17	58.8	15	12	4	4.23	4.70
Silver Springs CDP, Valdez-Cordova Census Area.....	44	34	44.1	28	42.9	3	66.7	10	8	2	2.59	2.97

Table 8.
Households and Families: 2010—Con.

[For information on confidentiality protection, nonsampling error, and definitions, see Selected Appendixes at <www.census.gov/prod/cen2010/cph-1-a.pdf>]

State Borough and Census Area Place	Total households	Family households						Nonfamily households			Average size	
		Total		Husband-wife family		Female householder, no husband present		Total	Householder living alone		House- holds	Families
		Number	Percent with own children under 18 years	Number	Percent with own children under 18 years	Number	Percent with own children under 18 years		Total	65 years and over		
PLACE—Con.												
Sitka city and borough, Sitka City and Borough.....	3,545	2,211	47.4	1,614	43.0	380	59.5	1,334	1,028	291	2.43	3.01
Skagway CDP, Skagway Municipality.....	410	225	40.0	188	36.2	20	70.0	185	132	16	2.17	2.73
Skwentna CDP, Matanuska-Susitna Borough.....	20	13	7.7	12	8.3	0	(X)	7	7	2	1.85	2.23
Slana CDP, Valdez-Cordova Census Area...	77	38	23.7	32	18.8	3	66.7	39	35	9	1.91	2.71
Sleetmute CDP, Bethel Census Area.....	36	19	42.1	10	50.0	5	20.0	17	13	4	2.39	3.16
Soldotna city, Kenai Peninsula Borough.....	1,720	1,054	49.1	757	42.9	205	61.5	666	550	193	2.38	3.02
South Naknek CDP, Bristol Bay Borough.....	35	19	36.8	13	38.5	3	33.3	16	14	3	2.26	3.00
South Van Horn CDP, Fairbanks North Star Borough.....	223	121	47.9	80	46.3	21	52.4	102	73	22	2.44	2.99
Stebbins city, Nome Census Area.....	134	108	64.8	45	66.7	33	60.6	26	20	0	4.15	4.52
Steele Creek CDP, Fairbanks North Star Borough.....	2,525	1,806	42.2	1,597	40.5	120	52.5	719	529	102	2.64	3.09
Sterling CDP, Kenai Peninsula Borough.....	2,254	1,611	37.1	1,392	34.1	117	58.1	643	515	134	2.48	2.91
Stevens Village CDP, Yukon-Koyukuk Census Area.....	26	14	57.1	3	66.7	4	50.0	12	10	4	3.00	3.86
Stony River CDP, Bethel Census Area.....	20	10	70.0	6	83.3	2	50.0	10	8	1	2.70	4.00
Sunrise CDP, Kenai Peninsula Borough.....	10	5	40.0	4	25.0	1	100.0	5	5	0	1.80	2.60
Susitna CDP, Matanuska-Susitna Borough..	10	7	0.0	7	0.0	0	(X)	3	2	1	1.80	2.00
Susitna North CDP, Matanuska-Susitna Borough.....	570	336	39.0	264	35.2	35	54.3	234	185	39	2.21	2.79
Sutton-Alpine CDP, Matanuska-Susitna Borough.....	393	250	42.0	195	37.4	33	57.6	143	113	37	2.46	3.06
Takotna CDP, Yukon-Koyukuk Census Area	22	12	58.3	9	55.6	1	100.0	10	10	2	2.36	3.17
Talkeetna CDP, Matanuska-Susitna Borough.....	449	211	41.2	173	34.1	22	68.2	238	194	39	1.95	2.69
Tanacross CDP, Southeast Fairbanks Census Area.....	53	35	48.6	18	38.9	13	53.8	18	16	3	2.57	3.09
Tanaina CDP, Matanuska-Susitna Borough.	2,713	2,079	53.7	1,699	50.5	236	67.4	634	463	80	3.01	3.40
Tanana city, Yukon-Koyukuk Census Area...	100	57	54.4	31	51.6	16	68.8	43	41	6	2.41	3.32
Tatitlek CDP, Valdez-Cordova Census Area.	36	21	71.4	10	60.0	8	87.5	15	13	1	2.44	3.10
Tazlina CDP, Valdez-Cordova Census Area.	111	77	45.5	54	40.7	14	57.1	34	25	6	2.68	3.16
Teller city, Nome Census Area.....	72	54	63.0	14	71.4	21	66.7	18	16	8	3.18	3.50
Tenakee Springs city, Hoonah-Angoon Census Area.....	72	38	18.4	38	18.4	0	(X)	34	30	10	1.82	2.45
Tetlin CDP, Southeast Fairbanks Census Area.....	43	29	51.7	12	25.0	10	60.0	14	13	4	2.95	3.48
Thorne Bay city, Prince of Wales-Hyder Census Area.....	214	126	38.1	109	33.0	13	76.9	88	77	11	2.18	2.85
Togiak city, Dillingham Census Area.....	231	179	64.8	96	63.5	64	67.2	52	45	5	3.54	4.05
Tok CDP, Southeast Fairbanks Census Area.....	532	339	42.8	254	35.0	52	67.3	193	151	46	2.36	2.90
Toksook Bay city, Bethel Census Area.....	125	109	63.3	78	66.7	18	50.0	16	11	2	4.72	5.06
Tolsona CDP, Valdez-Cordova Census Area	18	11	18.2	9	11.1	1	100.0	7	7	0	1.67	2.09
Tonsina CDP, Valdez-Cordova Census Area	39	17	47.1	13	46.2	1	0.0	22	19	1	2.00	3.06
Trapper Creek CDP, Matanuska-Susitna Borough.....	225	130	32.3	100	24.0	19	68.4	95	84	14	2.14	2.75
Tuluksak CDP, Bethel Census Area.....	92	66	54.5	39	69.2	11	45.5	26	20	1	4.05	4.94
Tuntutuliak CDP, Bethel Census Area.....	96	81	55.6	51	52.9	19	63.2	15	12	1	4.25	4.67
Tununak CDP, Bethel Census Area.....	84	68	67.6	43	74.4	8	50.0	16	12	2	3.89	4.29
Twin Hills CDP, Dillingham Census Area.....	29	18	38.9	6	33.3	8	25.0	11	8	1	2.55	3.00
Two Rivers CDP, Fairbanks North Star Borough.....	296	185	42.7	161	39.8	8	62.5	111	87	12	2.43	3.05
Tyonek CDP, Kenai Peninsula Borough.....	70	39	46.2	18	38.9	14	50.0	31	29	6	2.44	3.31
Ugashik CDP, Lake and Peninsula Borough.	7	4	0.0	2	0.0	1	0.0	3	3	0	1.71	2.25
Unalakleet city, Nome Census Area.....	225	172	52.9	104	48.1	36	63.9	53	41	9	3.06	3.44
Unalaska city, Aleutians West Census Area.	927	533	59.3	400	56.5	71	71.8	394	300	16	2.46	3.17
Upper Kalskag city, Bethel Census Area.....	60	44	61.4	26	65.4	13	61.5	16	15	3	3.50	4.23
Valdez city, Valdez-Cordova Census Area...	1,573	970	49.2	762	45.4	126	65.1	603	464	69	2.43	3.04
Venetie CDP, Yukon-Koyukuk Census Area.	61	41	46.3	16	43.8	12	50.0	20	20	4	2.72	3.32
Wainwright city, North Slope Borough.....	147	115	53.0	64	50.0	31	48.4	32	25	5	3.65	4.12
Wales city, Nome Census Area.....	43	24	66.7	15	66.7	4	75.0	19	16	3	3.37	4.75
Wasilla city, Matanuska-Susitna Borough....	2,962	1,917	53.8	1,379	47.1	347	73.8	1,045	852	284	2.61	3.21
Whale Pass CDP, Prince of Wales-Hyder Census Area.....	20	8	25.0	6	16.7	0	(X)	12	12	3	1.55	2.38
White Mountain city, Nome Census Area.....	65	44	56.8	14	57.1	19	63.2	21	19	1	2.92	3.57
Whitestone CDP, Southeast Fairbanks Census Area.....	22	19	78.9	17	82.4	0	(X)	3	2	1	4.41	3.84
Whitestone Logging Camp CDP, Hoonah-Angoon Census Area.....	8	4	50.0	4	50.0	0	(X)	4	4	1	2.13	3.25
Whittier city, Valdez-Cordova Census Area..	114	48	37.5	33	24.2	11	63.6	66	49	15	1.93	2.63
Willow CDP, Matanuska-Susitna Borough....	893	572	34.1	487	29.4	38	63.2	321	257	78	2.34	2.86

Table 8.

Households and Families: 2010—Con.

[For information on confidentiality protection, nonsampling error, and definitions, see Selected Appendixes at <www.census.gov/prod/cen2010/cph-1-a.pdf>]

State Borough and Census Area Place	Total households	Family households						Nonfamily households			Average size	
		Total		Husband-wife family		Female householder, no husband present		Total	Householder living alone		House- holds	Families
		Number	Percent with own children under 18 years	Number	Percent with own children under 18 years	Number	Percent with own children under 18 years		Total	65 years and over		
PLACE—Con.												
Willow Creek CDP, Valdez-Cordova Census Area.....	92	53	30.2	42	28.6	6	33.3	39	35	12	2.08	2.72
Wiseman CDP, Yukon-Koyukuk Census Area.....	5	4	25.0	3	33.3	0	(X)	1	1	1	2.80	3.00
Womens Bay CDP, Kodiak Island Borough.. Wrangell city and borough, Wrangell City and Borough.....	283	191	43.5	164	41.5	16	50.0	92	65	7	2.54	3.03
Yakutat CDP, Yakutat City and Borough.....	1,053	629	37.8	497	29.6	95	68.4	424	343	112	2.23	2.82
	270	156	46.8	102	36.3	29	72.4	114	92	27	2.39	3.06

Table 9.

Household Relationship and Group Quarters Population: 2010

[For information on confidentiality protection, nonsampling error, and definitions, see Selected Appendixes at <www.census.gov/prod/cen2010/cph-1-a.pdf>]

State Borough and Census Area Census Subarea Place	Household population							Group quarters population		
	Total	Householder	Relationship to householder					Total	Institutionalized population	Non-institutionalized population
			Spouse	Child	Other relatives	Nonrelatives				
						Total	Unmarried partner			
Alaska.....	683,879	258,058	127,558	211,837	37,717	48,709	22,087	26,352	6,458	19,894
Aleutians East Borough.....	1,415	553	235	440	66	121	68	1,726	0	1,726
Aleutians East census subarea.....	1,415	553	235	440	66	121	68	1,726	0	1,726
Akutan city.....	90	40	14	19	9	8	6	937	0	937
Cold Bay city.....	107	46	26	23	4	8	3	1	0	1
False Pass city.....	35	15	4	10	2	4	3	0	0	0
King Cove city.....	500	181	78	175	24	42	24	438	0	438
Nelson Lagoon CDP.....	52	22	12	11	1	6	2	0	0	0
Sand Point city.....	626	246	101	201	26	52	30	350	0	350
Aleutians West Census Area.....	3,018	1,212	508	887	156	255	109	2,543	4	2,539
Aleutians West census subarea.....	3,018	1,212	508	887	156	255	109	2,543	4	2,539
Adak city.....	109	44	20	33	0	12	4	217	0	217
Atka city.....	61	24	9	17	8	3	2	0	0	0
Attu Station CDP.....	0	0	0	0	0	0	0	21	0	21
Nikolski CDP.....	18	13	3	0	1	1	1	0	0	0
St. George city.....	98	42	18	27	6	5	5	4	0	4
St. Paul city.....	455	162	58	156	40	39	23	24	0	24
Unalaska city.....	2,277	927	400	654	101	195	74	2,099	4	2,095
Anchorage Municipality.....	283,376	107,332	51,992	86,249	15,925	21,878	8,894	8,450	2,828	5,622
Anchorage census subarea.....	283,376	107,332	51,992	86,249	15,925	21,878	8,894	8,450	2,828	5,622
Anchorage municipality.....	283,376	107,332	51,992	86,249	15,925	21,878	8,894	8,450	2,828	5,622
Bethel Census Area.....	16,675	4,651	2,112	6,868	2,073	971	539	338	184	154
Aniak census subarea.....	1,442	469	182	513	177	101	65	8	0	8
Aniak city.....	501	166	81	175	44	35	19	0	0	0
Chuathbaluk city.....	118	36	11	41	15	15	10	0	0	0
Crooked Creek CDP.....	105	38	9	35	13	10	10	0	0	0
Lime Village CDP.....	29	11	3	7	3	5	4	0	0	0
Lower Kalskag city.....	282	75	27	107	60	13	7	0	0	0
Red Devil CDP.....	23	12	3	1	6	1	0	0	0	0
Sleetmute CDP.....	86	36	10	26	5	9	6	0	0	0
Stony River CDP.....	54	20	6	22	2	4	4	0	0	0
Upper Kalskag city.....	210	60	26	88	28	8	4	0	0	0
Lower Kuskokwim census subarea.....	15,233	4,182	1,930	6,355	1,896	870	474	330	184	146
Akiachak CDP.....	627	150	75	268	101	33	19	0	0	0
Akiak city.....	346	90	28	127	78	23	12	0	0	0
Atmautluak CDP.....	277	63	34	119	52	9	5	0	0	0
Bethel city.....	5,759	1,896	785	2,124	445	509	272	321	184	137
Chefornak city.....	418	92	52	192	72	10	4	0	0	0
Eek city.....	296	91	45	128	19	13	4	0	0	0
Goodnews Bay city.....	243	76	18	99	34	16	13	0	0	0
Kasigluk CDP.....	569	113	69	272	101	14	8	0	0	0
Kipnuk CDP.....	639	153	83	311	78	14	5	0	0	0
Kongiganak CDP.....	439	94	50	209	67	19	12	0	0	0
Kwethluk city.....	721	172	75	332	115	27	16	0	0	0
Kwigillingok CDP.....	319	82	51	128	50	8	6	2	0	2
Mekoryuk city.....	191	70	27	58	29	7	6	0	0	0
Mertarvik CDP.....	0	0	0	0	0	0	0	0	0	0
Napakia city.....	354	96	39	137	61	21	14	0	0	0
Napaskiak city.....	405	94	57	185	56	13	9	0	0	0
Newtok CDP.....	354	70	37	177	67	3	2	0	0	0
Nightmute city.....	280	59	35	135	41	10	5	0	0	0
Nunapituk city.....	496	124	70	238	52	12	4	0	0	0
Oscarville CDP.....	70	15	8	33	9	5	2	0	0	0
Platinum city.....	61	19	9	26	5	2	2	0	0	0
Quinhagak city.....	669	165	72	277	131	24	15	0	0	0
Toksook Bay city.....	590	125	78	297	68	22	11	0	0	0
Tuluksak CDP.....	373	92	39	148	73	21	7	0	0	0
Tuntutuliak CDP.....	408	96	51	180	66	15	7	0	0	0
Tununak CDP.....	327	84	43	155	26	19	13	0	0	0
Bristol Bay Borough.....	981	423	185	247	48	78	47	16	0	16
Bristol Bay census subarea.....	981	423	185	247	48	78	47	16	0	16
King Salmon CDP.....	358	157	66	83	25	27	16	16	0	16
Naknek CDP.....	544	231	106	142	20	45	27	0	0	0
South Naknek CDP.....	79	35	13	22	3	6	4	0	0	0
Denali Borough.....	1,790	806	395	467	34	88	65	36	0	36
Denali census subarea.....	1,790	806	395	467	34	88	65	36	0	36
Anderson city.....	222	90	51	65	9	7	3	24	0	24
Cantwell CDP.....	219	104	45	55	5	10	7	0	0	0
Ferry CDP.....	33	17	6	8	0	2	2	0	0	0
Healy CDP.....	1,009	434	230	282	17	46	38	12	0	12
McKinley Park CDP.....	185	109	36	25	0	15	9	0	0	0
Dillingham Census Area.....	4,795	1,563	677	1,783	469	303	175	52	10	42
Dillingham census subarea.....	4,795	1,563	677	1,783	469	303	175	52	10	42
Aleknagik city.....	219	71	30	90	11	17	10	0	0	0

Table 9.

Household Relationship and Group Quarters Population: 2010—Con.

[For information on confidentiality protection, nonsampling error, and definitions, see Selected Appendixes at <www.census.gov/prod/cen2010/cph-1-a.pdf>]

State Borough and Census Area Census Subarea Place	Household population						Group quarters population					
	Total	Householder	Relationship to householder				Total	Unmarried partner	Total	Institutionalized population	Non-institutionalized population	
			Spouse	Child	Other relatives	Nonrelatives						
						Total						Unmarried partner
Dillingham Census Area—Con.												
Dillingham census subarea—Con.												
Clark's Point city.....	62	24	8	22	6	2	2	0	0	0		
Dillingham city.....	2,277	855	363	735	147	177	95	52	10	42		
Ekwok city.....	115	37	14	44	7	13	8	0	0	0		
Koliganek CDP.....	209	55	30	101	18	5	2	0	0	0		
Manokotak city.....	442	121	59	183	62	17	11	0	0	0		
New Stuyahok city.....	510	114	58	206	110	22	7	0	0	0		
Portage Creek CDP.....	2	1	1	0	0	0	0	0	0	0		
Togiak city.....	817	231	96	361	89	40	31	0	0	0		
Twin Hills CDP.....	74	29	6	24	6	9	8	0	0	0		
Fairbanks North Star Borough.....	93,268	36,441	18,686	28,237	3,579	6,325	2,863	4,313	575	3,738		
Fairbanks North Star census subarea.....	93,268	36,441	18,686	28,237	3,579	6,325	2,863	4,313	575	3,738		
Badger CDP.....	19,477	6,858	4,183	6,527	780	1,129	475	5	0	5		
Chena Ridge CDP.....	5,788	2,323	1,317	1,598	186	364	184	3	0	3		
College CDP.....	11,772	4,820	2,127	3,229	505	1,091	446	1,192	4	1,188		
Eielson AFB CDP.....	2,222	639	550	1,004	17	12	6	425	0	425		
Ester CDP.....	2,287	1,069	439	497	76	206	95	135	129	6		
Fairbanks city.....	29,017	11,534	5,108	9,008	1,260	2,107	910	2,518	427	2,091		
Farmers Loop CDP.....	4,853	1,920	1,090	1,374	169	300	130	0	0	0		
Fox CDP.....	417	199	71	97	12	38	22	0	0	0		
Goldstream CDP.....	3,552	1,579	702	922	86	263	170	5	5	0		
Harding-Birch Lakes CDP.....	299	129	73	72	7	18	11	0	0	0		
Moose Creek CDP.....	743	305	133	219	28	58	30	4	0	4		
North Pole city.....	2,107	828	423	659	81	116	48	10	10	0		
Pleasant Valley CDP.....	725	312	157	190	16	50	28	0	0	0		
Salcha CDP.....	1,095	429	236	365	31	34	25	0	0	0		
South Van Horn CDP.....	544	223	80	139	22	80	32	14	0	14		
Steele Creek CDP.....	6,660	2,525	1,597	1,920	257	361	183	2	0	2		
Two Rivers CDP.....	719	296	161	196	22	44	29	0	0	0		
Haines Borough.....	2,508	1,149	543	575	69	172	96	0	0	0		
Haines census subarea.....	2,508	1,149	543	575	69	172	96	0	0	0		
Covenant Life CDP.....	86	35	14	21	3	13	3	0	0	0		
Excursion Inlet CDP.....	12	6	3	3	0	0	0	0	0	0		
Haines CDP.....	1,713	782	349	406	55	121	63	0	0	0		
Lutak CDP.....	49	25	16	7	0	1	1	0	0	0		
Mosquito Lake CDP.....	309	138	72	76	4	19	15	0	0	0		
Mud Bay CDP.....	212	104	62	35	1	10	8	0	0	0		
Hoonah-Angoon Census Area.....	2,150	913	435	541	145	116	83	0	0	0		
Hoonah-Angoon census subarea.....	2,055	872	423	516	136	108	78	0	0	0		
Angoon city.....	459	167	61	142	63	26	18	0	0	0		
Elfin Cove CDP.....	20	13	3	2	0	2	2	0	0	0		
Game Creek CDP.....	18	7	5	5	1	0	0	0	0	0		
Gustavus city.....	442	212	116	96	3	15	11	0	0	0		
Hobart Bay CDP.....	1	1	0	0	0	0	0	0	0	0		
Hoonah city.....	760	305	148	196	61	50	34	0	0	0		
Pelican city.....	88	41	17	17	5	8	6	0	0	0		
Tenakee Springs city.....	131	72	38	17	0	4	4	0	0	0		
Whitestone Logging Camp CDP.....	17	8	4	5	0	0	0	0	0	0		
Klukwan census subarea.....	95	41	12	25	9	8	5	0	0	0		
Klukwan CDP.....	95	41	12	25	9	8	5	0	0	0		
Juneau City and Borough.....	30,388	12,187	5,816	8,430	1,466	2,489	1,182	887	408	479		
Juneau census subarea.....	30,388	12,187	5,816	8,430	1,466	2,489	1,182	887	408	479		
Juneau city and borough.....	30,388	12,187	5,816	8,430	1,466	2,489	1,182	887	408	479		
Kenai Peninsula Borough.....	53,678	22,161	11,308	14,994	1,936	3,279	1,652	1,722	1,104	618		
Kenai-Cook Inlet census subarea.....	48,742	19,918	10,292	13,851	1,805	2,876	1,454	991	519	472		
Anchor Point CDP.....	1,930	840	444	465	61	120	57	0	0	0		
Beluga CDP.....	20	10	3	4	0	3	2	0	0	0		
Clam Gulch CDP.....	176	91	37	32	4	12	5	0	0	0		
Cohoe CDP.....	1,363	600	312	326	59	66	48	1	0	1		
Diamond Ridge CDP.....	1,156	493	256	297	35	75	44	0	0	0		
Fox River CDP.....	685	146	117	396	20	6	4	0	0	0		
Fritz Creek CDP.....	1,932	848	414	490	42	138	74	0	0	0		
Funny River CDP.....	877	390	228	166	35	58	21	0	0	0		
Halibut Cove CDP.....	76	34	19	12	2	9	1	0	0	0		
Happy Valley CDP.....	593	270	134	131	14	44	19	0	0	0		
Homer city.....	4,932	2,235	991	1,232	146	328	166	71	25	46		
Kachemak city.....	469	235	123	76	16	19	13	3	0	3		
Kalifornsky CDP.....	7,753	2,978	1,707	2,366	287	415	210	97	4	93		
Kasilof CDP.....	549	232	130	132	31	24	14	0	0	0		
Kenai city.....	7,046	2,809	1,265	2,193	279	500	256	54	7	47		
Nanwalek CDP.....	254	55	30	117	29	23	8	0	0	0		
Nikiski CDP.....	4,482	1,689	927	1,388	225	253	131	11	8	3		
Nikolaevsk CDP.....	318	107	60	136	10	5	3	0	0	0		
Ninilchik CDP.....	883	412	210	181	22	58	37	0	0	0		
Point Possession CDP.....	3	3	0	0	0	0	0	0	0	0		

Table 9.

Household Relationship and Group Quarters Population: 2010—Con.

[For information on confidentiality protection, nonsampling error, and definitions, see Selected Appendixes at <www.census.gov/prod/cen2010/cph-1-a.pdf>]

State Borough and Census Area Census Subarea Place	Household population							Group quarters population		
	Total	House- holder	Relationship to householder					Total	Institution- alized population	Non- institution- alized population
			Spouse	Child	Other relatives	Nonrelatives				
						Total	Unmarried partner			
Kenai Peninsula Borough—Con.										
Kenai-Cook Inlet census subarea—Con.										
Port Graham CDP.....	177	79	22	60	4	12	7	0	0	0
Ridgeway CDP.....	2,004	780	449	587	89	99	42	18	0	18
Salamatof CDP.....	582	246	120	155	25	36	13	398	398	0
Seldovia city.....	255	121	54	50	6	24	10	0	0	0
Seldovia Village CDP.....	165	74	35	36	9	11	10	0	0	0
Soldotna city.....	4,091	1,720	757	1,231	139	244	109	72	53	19
Sterling CDP.....	5,598	2,254	1,392	1,488	198	266	131	19	12	7
Tyonek CDP.....	171	70	18	62	10	11	9	0	0	0
Seward-Hope census subarea.....	4,936	2,243	1,016	1,143	131	403	198	731	585	146
Bear Creek CDP.....	1,956	835	416	505	49	151	81	0	0	0
Cooper Landing CDP.....	289	161	83	28	3	14	6	0	0	0
Crown Point CDP.....	66	26	18	16	2	4	4	8	0	8
Hope CDP.....	192	97	49	28	5	13	4	0	0	0
Lowell Point CDP.....	78	36	9	3	3	27	5	2	0	2
Moose Pass CDP.....	219	93	44	64	6	12	8	0	0	0
Primrose CDP.....	78	38	22	13	1	4	2	0	0	0
Seward city.....	1,984	928	364	463	59	170	86	709	585	124
Sunrise CDP.....	18	10	4	4	0	0	0	0	0	0
Ketchikan Gateway Borough.....	13,231	5,305	2,436	3,637	786	1,067	473	246	120	126
Ketchikan census subarea.....	13,231	5,305	2,436	3,637	786	1,067	473	246	120	126
Ketchikan city.....	7,857	3,259	1,227	2,160	516	695	296	193	120	73
Loring CDP.....	4	3	0	1	0	0	0	0	0	0
Saxman city.....	371	120	48	114	61	28	12	40	0	40
Kodiak Island Borough.....	13,256	4,630	2,445	4,335	799	1,047	387	336	51	285
Kodiak Island census subarea.....	13,256	4,630	2,445	4,335	799	1,047	387	336	51	285
Akhiok city.....	71	19	11	27	12	2	1	0	0	0
Aleneva CDP.....	37	9	7	21	0	0	0	0	0	0
Chiniak CDP.....	47	20	16	10	0	1	0	0	0	0
Karluk CDP.....	37	12	3	14	6	2	2	0	0	0
Kodiak city.....	5,986	2,039	921	1,863	565	598	179	144	51	93
Kodiak Station CDP.....	1,170	332	308	520	7	3	1	131	0	131
Larsen Bay city.....	87	34	12	28	6	7	5	0	0	0
Old Harbor city.....	218	84	25	76	19	14	9	0	0	0
Ouzinkie city.....	161	56	25	54	19	7	6	0	0	0
Port Lions city.....	194	77	47	59	4	7	4	0	0	0
Womens Bay CDP.....	719	283	164	202	22	48	24	0	0	0
Lake and Peninsula Borough.....	1,594	553	249	561	126	105	69	37	0	37
Lake and Peninsula census subarea.....	1,594	553	249	561	126	105	69	37	0	37
Chignik city.....	91	41	17	27	3	3	2	0	0	0
Chignik Lagoon CDP.....	78	29	17	24	5	3	3	0	0	0
Chignik Lake CDP.....	73	27	12	23	5	6	6	0	0	0
Egegik city.....	72	29	16	21	2	4	4	37	0	37
Igiugig CDP.....	50	16	6	21	2	5	1	0	0	0
Iliamna CDP.....	109	39	23	34	5	8	5	0	0	0
Ivanof Bay CDP.....	7	2	2	1	2	0	0	0	0	0
Kokhanok CDP.....	170	52	18	63	30	7	6	0	0	0
Levelock CDP.....	69	27	8	25	2	7	4	0	0	0
Newhalen city.....	190	50	21	87	22	10	5	0	0	0
Nondalton city.....	164	57	23	66	4	14	13	0	0	0
Pedro Bay CDP.....	42	19	6	14	1	2	2	0	0	0
Perryville CDP.....	113	38	11	31	16	17	9	0	0	0
Pilot Point city.....	68	27	11	21	6	3	2	0	0	0
Pope-Vannoy Landing CDP.....	6	3	1	2	0	0	0	0	0	0
Port Alsworth CDP.....	159	44	33	70	2	10	3	0	0	0
Port Heiden city.....	102	35	17	28	17	5	3	0	0	0
Ugashik CDP.....	12	7	2	1	2	0	0	0	0	0
Matanuska-Susitna Borough.....	87,625	31,824	18,003	28,483	3,881	5,434	2,548	1,370	856	514
Matanuska-Susitna census subarea.....	87,625	31,824	18,003	28,483	3,881	5,434	2,548	1,370	856	514
Big Lake CDP.....	3,350	1,372	694	870	167	247	134	0	0	0
Buffalo Soapstone CDP.....	855	314	182	280	42	37	17	0	0	0
Butte CDP.....	3,241	1,205	700	973	170	193	74	5	0	5
Chase CDP.....	34	18	10	3	1	2	1	0	0	0
Chickaloon CDP.....	272	123	62	58	16	13	10	0	0	0
Eureka Roadhouse CDP.....	29	16	5	6	0	2	1	0	0	0
Farm Loop CDP.....	1,021	361	234	338	48	40	14	7	0	7
Fishhook CDP.....	4,655	1,591	1,035	1,616	171	242	121	24	0	24
Gateway CDP.....	5,541	1,851	1,204	1,959	238	289	121	11	0	11
Glacier View CDP.....	234	99	64	52	8	11	5	0	0	0
Houston city.....	1,905	731	324	563	111	176	90	7	0	7
Knik-Fairview CDP.....	14,912	5,040	3,064	5,232	692	884	414	11	0	11
Knik River CDP.....	741	296	158	225	23	39	25	3	0	3
Lake Louise CDP.....	46	25	12	7	1	1	1	0	0	0
Lakes CDP.....	8,303	2,883	1,857	2,755	379	429	182	61	0	61
Lazy Mountain CDP.....	1,429	512	336	452	46	83	41	50	30	20
Meadow Lakes CDP.....	7,570	2,717	1,501	2,413	420	519	272	0	0	0

Table 9.

Household Relationship and Group Quarters Population: 2010—Con.

[For information on confidentiality protection, nonsampling error, and definitions, see Selected Appendixes at <www.census.gov/prod/cen2010/cph-1-a.pdf>]

State Borough and Census Area Census Subarea Place	Household population							Group quarters population		
	Total	Householder	Relationship to householder					Total	Institutionalized population	Non-institutionalized population
			Spouse	Child	Other relatives	Nonrelatives				
						Total	Unmarried partner			
Matanuska-Susitna Borough—Con.										
Matanuska-Susitna census subarea—Con.										
Palmer city.....	5,514	2,113	932	1,880	236	353	155	423	155	268
Petersville CDP.....	4	4	0	0	0	0	0	0	0	0
Point MacKenzie CDP.....	403	112	53	94	18	126	3	126	126	0
Skwentna CDP.....	37	20	12	3	1	1	0	0	0	0
Susitna CDP.....	18	10	7	0	0	1	1	0	0	0
Susitna North CDP.....	1,260	570	264	300	37	89	45	0	0	0
Sutton-Alpine CDP.....	965	393	195	268	52	57	33	482	482	0
Talkeetna CDP.....	876	449	173	172	12	70	46	0	0	0
Tanaina CDP.....	8,176	2,713	1,699	2,962	333	469	218	21	5	16
Trapper Creek CDP.....	481	225	100	106	21	29	17	0	0	0
Wasilla city.....	7,736	2,962	1,379	2,507	347	541	249	95	48	47
Willow CDP.....	2,091	893	487	504	72	135	66	11	0	11
Nome Census Area.....	9,273	2,815	1,094	3,622	1,054	688	407	219	151	68
Nome census subarea.....	9,273	2,815	1,094	3,622	1,054	688	407	219	151	68
Brevig Mission city.....	388	93	31	184	42	38	29	0	0	0
Diomedes city.....	115	38	6	41	15	15	9	0	0	0
Elim city.....	330	89	33	133	56	19	15	0	0	0
Gambell city.....	681	164	60	297	123	37	23	0	0	0
Golovin city.....	156	49	19	72	10	6	4	0	0	0
Koyuk city.....	332	89	26	162	32	23	18	0	0	0
Nome city.....	3,407	1,216	514	1,123	264	290	154	191	151	40
Port Clarence CDP.....	0	0	0	0	0	0	0	24	0	24
St. Michael city.....	401	96	36	166	65	38	20	0	0	0
Savoonga city.....	671	166	67	280	123	35	21	0	0	0
Shaktolik city.....	251	64	33	104	40	10	7	0	0	0
Shishmaref city.....	563	141	47	272	68	35	26	0	0	0
Stebbins city.....	556	134	45	244	91	42	25	0	0	0
Teller city.....	229	72	14	91	30	22	3	0	0	0
Unalakleet city.....	688	225	104	263	53	43	29	0	0	0
Wales city.....	145	43	15	53	22	12	6	0	0	0
White Mountain city.....	190	65	14	82	17	12	11	0	0	0
North Slope Borough.....	6,778	2,029	766	2,623	846	514	299	2,652	15	2,637
North Slope census subarea.....	6,778	2,029	766	2,623	846	514	299	2,652	15	2,637
Anaktuvuk Pass city.....	324	99	29	115	63	18	17	0	0	0
Atkasuk city.....	233	64	17	96	34	22	15	0	0	0
Barrow city.....	4,178	1,280	507	1,597	471	323	163	34	15	19
Kaktovik city.....	237	72	28	93	30	14	9	2	0	2
Nuiqsut city.....	396	114	40	155	49	38	23	6	0	6
Point Hope city.....	674	186	67	265	108	48	30	0	0	0
Point Lay CDP.....	189	60	13	75	21	20	18	0	0	0
Pudhoe Bay CDP.....	0	0	0	0	0	0	0	2,174	0	2,174
Wainwright city.....	536	147	64	226	69	30	23	20	0	20
Northwest Arctic Borough.....	7,141	1,919	775	2,947	1,013	487	243	382	10	372
Northwest Arctic census subarea.....	7,141	1,919	775	2,947	1,013	487	243	382	10	372
Ambler city.....	258	75	32	89	36	26	12	0	0	0
Buckland city.....	416	98	42	205	52	19	12	0	0	0
Deering city.....	122	44	13	45	16	4	2	0	0	0
Kiana city.....	361	101	39	134	63	24	8	0	0	0
Kivalina city.....	374	85	39	146	81	13	8	0	0	0
Kobuk city.....	151	36	12	67	24	12	8	0	0	0
Kotzebue city.....	3,154	954	394	1,238	344	224	116	47	10	37
Noatak CDP.....	514	114	55	248	66	31	16	0	0	0
Noorvik city.....	668	153	56	277	135	47	27	0	0	0
Red Dog Mine CDP.....	0	0	0	0	0	0	0	309	0	309
Selawik city.....	829	186	67	380	137	59	25	0	0	0
Shungnak city.....	262	62	21	106	47	26	7	0	0	0
Petersburg Census Area.....	3,772	1,599	789	1,054	122	208	132	43	0	43
Petersburg census subarea.....	3,772	1,599	789	1,054	122	208	132	43	0	43
ake city.....	557	213	101	186	25	32	28	0	0	0
Kupreanof city.....	27	15	4	5	0	3	2	0	0	0
Petersburg city.....	2,905	1,252	618	780	91	164	96	43	0	43
Port Alexander city.....	52	22	12	16	0	2	2	0	0	0
Prince of Wales-Hyder Census Area.....	5,509	2,194	991	1,564	373	387	222	50	0	50
Hyder census subarea.....	87	48	21	12	3	3	3	0	0	0
Hyder CDP.....	87	48	21	12	3	3	3	0	0	0
Metlakatla Indian Community census subarea.....	1,460	509	241	489	154	67	34	0	0	0
Metlakatla CDP.....	1,405	493	234	471	144	63	31	0	0	0
Prince of Wales census subarea.....	3,962	1,637	729	1,063	216	317	185	50	0	50
Coffman Cove city.....	176	89	45	27	8	7	4	0	0	0
Craig city.....	1,188	470	198	372	43	105	66	13	0	13
Edna Bay CDP.....	42	18	12	9	2	1	1	0	0	0
Hollis CDP.....	112	44	25	31	2	10	6	0	0	0
Hydaburg city.....	376	128	47	113	43	45	24	0	0	0

Table 9.

Household Relationship and Group Quarters Population: 2010—Con.

[For information on confidentiality protection, nonsampling error, and definitions, see Selected Appendixes at <www.census.gov/prod/cen2010/cph-1-a.pdf>]

State Borough and Census Area Census Subarea Place	Household population							Group quarters population		
	Total	Householder	Relationship to householder					Total	Institutionalized population	Non-institutionalized population
			Spouse	Child	Other relatives	Nonrelatives				
						Total	Unmarried partner			
Prince of Wales-Hyder Census Area—Con.										
Prince of Wales census subarea—Con.										
Kasaan city.....	49	23	10	7	5	4	1	0	0	0
Klawock city.....	755	297	125	213	59	61	35	0	0	0
Naukati Bay CDP.....	113	49	20	20	13	11	2	0	0	0
Point Baker CDP.....	15	8	2	2	1	2	2	0	0	0
Port Protection CDP.....	48	26	9	9	1	3	2	0	0	0
Thorne Bay city.....	467	214	109	116	8	20	18	4	0	4
Whale Pass CDP.....	31	20	6	5	0	0	0	0	0	0
Sitka City and Borough.....	8,626	3,545	1,614	2,399	429	639	326	255	95	160
Sitka census subarea.....	8,626	3,545	1,614	2,399	429	639	326	255	95	160
Sitka city and borough.....	8,626	3,545	1,614	2,399	429	639	326	255	95	160
Skagway Municipality.....	936	436	196	180	28	96	47	32	0	32
Skagway census subarea.....	936	436	196	180	28	96	47	32	0	32
Skagway CDP.....	891	410	188	176	25	92	44	29	0	29
Southeast Fairbanks Census Area.....	6,660	2,567	1,385	2,083	262	363	194	369	0	369
Southeast Fairbanks census subarea.....	6,660	2,567	1,385	2,083	262	363	194	369	0	369
Alcan Border CDP.....	33	16	6	10	1	0	0	0	0	0
Big Delta CDP.....	574	206	129	193	22	24	13	17	0	17
Chicken CDP.....	7	5	2	0	0	0	0	0	0	0
Delta Junction city.....	958	377	191	293	36	61	18	0	0	0
Deltana CDP.....	2,234	784	527	753	68	102	54	17	0	17
Dot Lake CDP.....	13	7	3	3	0	0	0	0	0	0
Dot Lake Village CDP.....	62	19	5	29	4	5	5	0	0	0
Dry Creek CDP.....	94	29	20	38	6	1	0	0	0	0
Eagle city.....	86	41	22	18	1	4	4	0	0	0
Eagle Village CDP.....	67	31	10	18	2	6	3	0	0	0
Fort Greely CDP.....	510	236	107	156	2	9	3	29	0	29
Healy Lake CDP.....	13	7	1	2	2	1	1	0	0	0
Northway CDP.....	71	27	8	24	7	5	2	0	0	0
Northway Junction CDP.....	54	20	9	19	3	3	2	0	0	0
Northway Village CDP.....	98	30	7	29	26	6	4	0	0	0
Tanacross CDP.....	136	53	18	48	7	10	8	0	0	0
Tetlin CDP.....	127	43	12	47	13	12	6	0	0	0
Tok CDP.....	1,256	532	254	336	53	81	63	2	0	2
Whitestone CDP.....	97	22	17	35	2	21	1	0	0	0
Valdez-Cordova Census Area.....	9,435	3,966	1,874	2,639	372	584	307	201	26	175
Chugach census subarea.....	6,501	2,717	1,288	1,825	227	444	220	183	26	157
Chenega CDP.....	76	31	13	26	4	2	2	0	0	0
Cordova city.....	2,221	922	455	627	91	126	71	18	9	9
Tatitlek CDP.....	88	36	10	30	4	8	6	0	0	0
Valdez city.....	3,827	1,573	762	1,097	116	279	126	149	17	132
Whittier city.....	220	114	33	36	9	28	14	0	0	0
Copper River census subarea.....	2,934	1,249	586	814	145	140	87	18	0	18
Chisana CDP.....	0	0	0	0	0	0	0	0	0	0
Chistochina CDP.....	93	36	18	29	3	7	4	0	0	0
Chitina CDP.....	126	52	17	47	7	3	3	0	0	0
Copper Center CDP.....	328	123	55	109	24	17	13	0	0	0
Gakona CDP.....	218	86	51	64	12	5	2	0	0	0
Glennallen CDP.....	465	203	90	129	18	25	12	18	0	18
Gulkana CDP.....	119	36	14	48	12	9	7	0	0	0
Kenny Lake CDP.....	355	145	75	109	13	13	5	0	0	0
McCarthy CDP.....	28	20	6	2	0	0	0	0	0	0
Mendeltna CDP.....	39	19	13	5	0	2	1	0	0	0
Mentasta Lake CDP.....	112	46	13	38	4	11	7	0	0	0
Nabesna CDP.....	5	3	2	0	0	0	0	0	0	0
Nelchina CDP.....	59	30	19	9	0	1	1	0	0	0
Paxson CDP.....	40	22	9	4	0	5	0	0	0	0
Silver Springs CDP.....	114	44	28	36	3	3	2	0	0	0
Slana CDP.....	147	77	32	21	12	5	3	0	0	0
Tazlina CDP.....	297	111	54	88	24	20	16	0	0	0
Tolsona CDP.....	30	18	9	2	1	0	0	0	0	0
Tonsina CDP.....	78	39	13	15	7	4	4	0	0	0
Willow Creek CDP.....	191	92	42	45	4	8	5	0	0	0
Wade Hampton Census Area.....	7,450	1,745	722	3,520	1,071	392	238	9	0	9
Wade Hampton census subarea.....	7,450	1,745	722	3,520	1,071	392	238	9	0	9
Alakanuk city.....	677	160	67	292	126	32	21	0	0	0
Chevak city.....	938	209	70	478	139	42	28	0	0	0
Emmonak city.....	762	185	84	353	103	37	24	0	0	0
Hooper Bay city.....	1,093	256	80	557	150	50	36	0	0	0
Kotlik city.....	577	128	63	273	75	38	25	0	0	0
Marshall city.....	414	100	55	184	51	24	13	0	0	0
Mountain Village city.....	813	184	75	376	143	35	16	0	0	0
Nunam Iqua city.....	187	43	18	84	30	12	7	0	0	0
Pilot Station city.....	568	121	59	269	87	32	17	0	0	0
Pitkas Point CDP.....	109	31	12	48	14	4	2	0	0	0

Table 9.

Household Relationship and Group Quarters Population: 2010—Con.

[For information on confidentiality protection, nonsampling error, and definitions, see Selected Appendixes at <www.census.gov/prod/cen2010/cph-1-a.pdf>]

State Borough and Census Area Census Subarea Place	Household population							Group quarters population		
	Total	Householder	Relationship to householder					Total	Institutionalized population	Non-institutionalized population
			Spouse	Child	Other relatives	Nonrelatives				
						Total	Unmarried partner			
Wade Hampton Census Area—Con.										
Wade Hampton census subarea—Con.										
Russian Mission city.....	312	73	38	145	44	12	5	0	0	0
St. Mary's city.....	504	151	53	204	47	49	29	3	0	3
Scammon Bay city.....	474	96	44	250	60	24	14	0	0	0
Wrangell City and Borough.....	2,350	1,053	497	586	63	151	92	19	16	3
Wrangell census subarea.....	2,350	1,053	497	586	63	151	92	19	16	3
Wrangell city and borough.....	2,350	1,053	497	586	63	151	92	19	16	3
Yakutat City and Borough.....	644	270	102	177	43	52	32	18	0	18
Yakutat census subarea.....	644	270	102	177	43	52	32	18	0	18
Yakutat CDP.....	644	270	102	177	43	52	32	18	0	18
Yukon-Koyukuk Census Area.....	5,557	2,217	728	1,709	483	420	298	31	5	26
Koyukuk-Middle Yukon census subarea.....	3,191	1,253	458	986	259	235	165	28	5	23
Alatna CDP.....	37	12	2	14	5	4	3	0	0	0
Allakaket city.....	105	44	12	37	2	10	7	0	0	0
Bettles city.....	12	9	2	0	1	0	0	0	0	0
Coldfoot CDP.....	10	6	1	2	0	1	1	0	0	0
Evansville CDP.....	15	12	2	1	0	0	0	0	0	0
Four Mile Road CDP.....	43	14	9	15	4	1	0	0	0	0
Galena city.....	470	190	79	139	15	47	29	0	0	0
Hughes city.....	77	31	9	22	4	11	7	0	0	0
Huslia city.....	275	91	27	107	29	21	15	0	0	0
Kaltag city.....	190	70	22	61	27	10	9	0	0	0
Koyukuk city.....	96	42	9	31	6	8	7	0	0	0
Livengood CDP.....	9	7	1	1	0	0	0	4	0	4
Manley Hot Springs CDP.....	89	41	20	23	4	1	1	0	0	0
Minto CDP.....	210	65	17	73	39	16	12	0	0	0
Nenana city.....	378	171	64	99	15	29	18	0	0	0
New Allakaket CDP.....	66	18	9	29	5	5	2	0	0	0
Nulato city.....	264	92	31	90	35	16	11	0	0	0
Rampart CDP.....	24	10	3	5	5	1	1	0	0	0
Ruby city.....	166	62	25	57	11	11	10	0	0	0
Stevens Village CDP.....	78	26	3	24	13	12	10	0	0	0
Tanana city.....	241	100	31	80	21	9	9	5	5	0
Wiseman CDP.....	14	5	3	2	3	1	0	0	0	0
McGrath-Holy Cross census subarea.....	1,057	406	148	322	99	82	58	1	0	1
Anvik city.....	85	33	12	24	9	7	6	0	0	0
Fiat CDP.....	0	0	0	0	0	0	0	0	0	0
Grayling city.....	194	55	20	66	41	12	10	0	0	0
Holy Cross city.....	178	64	17	69	11	17	14	0	0	0
Lake Minchumina CDP.....	13	6	2	2	1	2	2	0	0	0
McGrath city.....	346	147	65	95	16	23	10	0	0	0
Nikolai city.....	94	37	13	24	12	8	6	0	0	0
Shageluk city.....	83	36	7	25	6	9	9	0	0	0
Takotna CDP.....	52	22	9	14	3	4	1	0	0	0
Yukon Flats census subarea.....	1,309	558	122	401	125	103	75	2	0	2
Arctic Village CDP.....	152	65	10	52	11	14	13	0	0	0
Beaver CDP.....	84	36	2	26	9	11	6	0	0	0
Birch Creek CDP.....	33	17	0	6	2	8	8	0	0	0
Central CDP.....	96	53	25	15	0	3	2	0	0	0
Chalkyitsik CDP.....	69	24	6	22	8	9	4	0	0	0
Circle CDP.....	104	40	6	29	19	10	5	0	0	0
Fort Yukon city.....	581	246	53	195	51	36	26	2	0	2
Venetie CDP.....	166	61	16	54	25	10	9	0	0	0

Table 10.

Household Relationship and Group Quarters Population: 2010

[For information on confidentiality protection, nonsampling error, and definitions, see Selected Appendixes at <www.census.gov/prod/cen2010/cph-1-a.pdf>]

State Borough and Census Area Place	Household population							Group quarters population		
	Total	Householder	Relationship to householder					Total	Institutionalized population	Non-institutionalized population
			Spouse	Child	Other relatives	Nonrelatives				
						Total	Unmarried partner			
Alaska.....	683,879	258,058	127,558	211,837	37,717	48,709	22,087	26,352	6,458	19,894
BOROUGH AND CENSUS AREA										
Aleutians East Borough.....	1,415	553	235	440	66	121	68	1,726	0	1,726
Aleutians West Census Area.....	3,018	1,212	508	887	156	255	109	2,543	4	2,539
Anchorage Municipality.....	283,376	107,332	51,992	86,249	15,925	21,878	8,894	8,450	2,828	5,622
Bethel Census Area.....	16,675	4,651	2,112	6,868	2,073	971	539	338	184	154
Bristol Bay Borough.....	981	423	185	247	48	78	47	16	0	16
Denali Borough.....	1,790	806	395	467	34	88	65	36	0	36
Dillingham Census Area.....	4,795	1,563	677	1,783	469	303	175	52	10	42
Fairbanks North Star Borough.....	93,268	36,441	18,686	28,237	3,579	6,325	2,863	4,313	575	3,738
Haines Borough.....	2,508	1,149	543	575	69	172	96	0	0	0
Hoonah-Angoon Census Area.....	2,150	913	435	541	145	116	83	0	0	0
Juneau City and Borough.....	30,388	12,187	5,816	8,430	1,466	2,489	1,182	887	408	479
Kenai Peninsula Borough.....	53,678	22,161	11,308	14,994	1,936	3,279	1,652	1,722	1,104	618
Ketchikan Gateway Borough.....	13,231	5,305	2,436	3,637	786	1,067	473	246	120	126
Kodiak Island Borough.....	13,256	4,630	2,445	4,335	799	1,047	387	336	51	285
Lake and Peninsula Borough.....	1,594	553	249	561	126	105	69	37	0	37
Matanuska-Susitna Borough.....	87,625	31,824	18,003	28,483	3,881	5,434	2,548	1,370	856	514
Nome Census Area.....	9,273	2,815	1,094	3,622	1,054	688	407	219	151	68
North Slope Borough.....	6,778	2,029	766	2,623	846	514	299	2,652	15	2,637
Northwest Arctic Borough.....	7,141	1,919	775	2,947	1,013	487	243	382	10	372
Petersburg Census Area.....	3,772	1,599	789	1,054	122	208	132	43	0	43
Prince of Wales-Hyder Census Area.....	5,509	2,194	991	1,564	373	387	222	50	0	50
Sitka City and Borough.....	8,626	3,545	1,614	2,399	429	639	326	255	95	160
Skagway Municipality.....	936	436	196	180	28	96	47	32	0	32
Southeast Fairbanks Census Area.....	6,660	2,567	1,385	2,083	262	363	194	369	0	369
Valdez-Cordova Census Area.....	9,435	3,966	1,874	2,639	372	584	307	201	26	175
Wade Hampton Census Area.....	7,450	1,745	722	3,520	1,071	392	238	9	0	9
Wrangell City and Borough.....	2,350	1,053	497	586	63	151	92	19	16	3
Yakutat City and Borough.....	644	270	102	177	43	52	32	18	0	18
Yukon-Koyukuk Census Area.....	5,557	2,217	728	1,709	483	420	298	31	5	26
PLACE										
Adak city, Aleutians West Census Area.....	109	44	20	33	0	12	4	217	0	217
Akiak city, Kodiak Island Borough.....	71	19	11	27	12	2	1	0	0	0
Akiachak CDP, Bethel Census Area.....	627	150	75	268	101	33	19	0	0	0
Akiak city, Bethel Census Area.....	346	90	28	127	78	23	12	0	0	0
Akutan city, Aleutians East Borough.....	90	40	14	19	9	8	6	937	0	937
Alakanuk city, Wade Hampton Census Area	677	160	67	292	126	32	21	0	0	0
Alatna CDP, Yukon-Koyukuk Census Area...	37	12	2	14	5	4	3	0	0	0
Alcan Border CDP, Southeast Fairbanks Census Area.....	33	16	6	10	1	0	0	0	0	0
Aleknagik city, Dillingham Census Area.....	219	71	30	90	11	17	10	0	0	0
Aleneva CDP, Kodiak Island Borough.....	37	9	7	21	0	0	0	0	0	0
Allakaket city, Yukon-Koyukuk Census Area	105	44	12	37	2	10	7	0	0	0
Ambler city, Northwest Arctic Borough.....	258	75	32	89	36	26	12	0	0	0
Anaktuvuk Pass city, North Slope Borough...	324	99	29	115	63	18	17	0	0	0
Anchorage municipality, Anchorage Municipality.....	283,376	107,332	51,992	86,249	15,925	21,878	8,894	8,450	2,828	5,622
Anchor Point CDP, Kenai Peninsula Borough.....	1,930	840	444	465	61	120	57	0	0	0
Anderson city, Denali Borough.....	222	90	51	65	9	7	3	24	0	24
Angoon city, Hoonah-Angoon Census Area..	459	167	61	142	63	26	18	0	0	0
Aniak city, Bethel Census Area.....	501	166	81	175	44	35	19	0	0	0
Anvik city, Yukon-Koyukuk Census Area.....	85	33	12	24	9	7	6	0	0	0
Arctic Village CDP, Yukon-Koyukuk Census Area.....	152	65	10	52	11	14	13	0	0	0
Atka city, Aleutians West Census Area.....	61	24	9	17	8	3	2	0	0	0
Atmautluak CDP, Bethel Census Area.....	277	63	34	119	52	9	5	0	0	0
Atkasuk city, North Slope Borough.....	233	64	17	96	34	22	15	0	0	0
Attu Station CDP, Aleutians West Census Area.....	0	0	0	0	0	0	0	21	0	21
Badger CDP, Fairbanks North Star Borough	19,477	6,858	4,183	6,527	780	1,129	475	5	0	5
Barrow city, North Slope Borough.....	4,178	1,280	507	1,597	471	323	163	34	15	19
Bear Creek CDP, Kenai Peninsula Borough.	1,956	835	416	505	49	151	81	0	0	0
Beaver CDP, Yukon-Koyukuk Census Area.	84	36	2	26	9	11	6	0	0	0
Beluga CDP, Kenai Peninsula Borough.....	20	10	3	4	0	3	2	0	0	0
Bethel city, Bethel Census Area.....	5,759	1,896	785	2,124	445	509	272	321	184	137
Bettles city, Yukon-Koyukuk Census Area...	12	9	2	0	1	0	0	0	0	0
Big Delta CDP, Southeast Fairbanks Census Area.....	574	206	129	193	22	24	13	17	0	17
Big Lake CDP, Matanuska-Susitna Borough	3,350	1,372	694	870	167	247	134	0	0	0

Table 10.

Household Relationship and Group Quarters Population: 2010—Con.

[For information on confidentiality protection, nonsampling error, and definitions, see Selected Appendixes at <www.census.gov/prod/cen2010/cph-1-a.pdf>]

State Borough and Census Area Place	Household population							Group quarters population		
	Total	House- holder	Relationship to householder					Total	Institution- alized population	Non- institution- alized population
			Spouse	Child	Other relatives	Nonrelatives				
						Total	Unmarried partner			
PLACE—Con.										
Birch Creek CDP, Yukon-Koyukuk Census Area.....	33	17	0	6	2	8	8	0	0	0
Brevig Mission city, Nome Census Area.....	388	93	31	184	42	38	29	0	0	0
Buckland city, Northwest Arctic Borough.....	416	98	42	205	52	19	12	0	0	0
Buffalo Soapstone CDP, Matanuska-Susitna Borough.....	855	314	182	280	42	37	17	0	0	0
Butte CDP, Matanuska-Susitna Borough.....	3,241	1,205	700	973	170	193	74	5	0	5
Cantwell CDP, Denali Borough.....	219	104	45	55	5	10	7	0	0	0
Central CDP, Yukon-Koyukuk Census Area.....	96	53	25	15	0	3	2	0	0	0
Chalkyitsik CDP, Yukon-Koyukuk Census Area.....	69	24	6	22	8	9	4	0	0	0
Chase CDP, Matanuska-Susitna Borough.....	34	18	10	3	1	2	1	0	0	0
Chefornak city, Bethel Census Area.....	418	92	52	192	72	10	4	0	0	0
Chena Ridge CDP, Fairbanks North Star Borough.....	5,788	2,323	1,317	1,598	186	364	184	3	0	3
Chenega CDP, Valdez-Cordova Census Area.....	76	31	13	26	4	2	2	0	0	0
Chevak city, Wade Hampton Census Area... Chickaloon CDP, Matanuska-Susitna Borough.....	938	209	70	478	139	42	28	0	0	0
Chickaloon CDP, Matanuska-Susitna Borough.....	272	123	62	58	16	13	10	0	0	0
Chicken CDP, Southeast Fairbanks Census Area.....	7	5	2	0	0	0	0	0	0	0
Chignik city, Lake and Peninsula Borough... Chignik Lagoon CDP, Lake and Peninsula Borough.....	91	41	17	27	3	3	2	0	0	0
Chignik Lagoon CDP, Lake and Peninsula Borough.....	78	29	17	24	5	3	3	0	0	0
Chignik Lake CDP, Lake and Peninsula Borough.....	73	27	12	23	5	6	6	0	0	0
Chiniak CDP, Kodiak Island Borough..... Chisana CDP, Valdez-Cordova Census Area.....	47	20	16	10	0	1	0	0	0	0
Chistochina CDP, Valdez-Cordova Census Area.....	93	36	18	29	3	7	4	0	0	0
Chitina CDP, Valdez-Cordova Census Area.....	126	52	17	47	7	3	3	0	0	0
Chuathbaluk city, Bethel Census Area..... Circle CDP, Yukon-Koyukuk Census Area....	118	36	11	41	15	15	10	0	0	0
Circle CDP, Yukon-Koyukuk Census Area....	104	40	6	29	19	10	5	0	0	0
Clam Gulch CDP, Kenai Peninsula Borough Clark's Point city, Dillingham Census Area...	176	91	37	32	4	12	5	0	0	0
Clark's Point city, Dillingham Census Area...	62	24	8	22	6	2	2	0	0	0
Coffman Cove city, Prince of Wales-Hyder Census Area.....	176	89	45	27	8	7	4	0	0	0
Cohoe CDP, Kenai Peninsula Borough..... Cold Bay city, Aleutians East Borough.....	1,363	600	312	326	59	66	48	1	0	1
Cold Bay city, Aleutians East Borough.....	107	46	26	23	4	8	3	1	0	1
Coldfoot CDP, Yukon-Koyukuk Census Area College CDP, Fairbanks North Star Borough	10	6	1	2	0	1	1	0	0	0
College CDP, Fairbanks North Star Borough	11,772	4,820	2,127	3,229	505	1,091	446	1,192	4	1,188
Cooper Landing CDP, Kenai Peninsula Borough.....	289	161	83	28	3	14	6	0	0	0
Copper Center CDP, Valdez-Cordova Census Area.....	328	123	55	109	24	17	13	0	0	0
Cordova city, Valdez-Cordova Census Area. Covenant Life CDP, Haines Borough.....	2,221	922	455	627	91	126	71	18	9	9
Covenant Life CDP, Haines Borough.....	86	35	14	21	3	13	3	0	0	0
Craig city, Prince of Wales-Hyder Census Area.....	1,188	470	198	372	43	105	66	13	0	13
Crooked Creek CDP, Bethel Census Area.... Crown Point CDP, Kenai Peninsula Borough	105	38	9	35	13	10	10	0	0	0
Crown Point CDP, Kenai Peninsula Borough	66	26	18	16	2	4	4	8	0	8
Deering city, Northwest Arctic Borough..... Delta Junction city, Southeast Fairbanks Census Area.....	122	44	13	45	16	4	2	0	0	0
Delta Junction city, Southeast Fairbanks Census Area.....	958	377	191	293	36	61	18	0	0	0
Deltana CDP, Southeast Fairbanks Census Area.....	2,234	784	527	753	68	102	54	17	0	17
Diamond Ridge CDP, Kenai Peninsula Borough.....	1,156	493	256	297	35	75	44	0	0	0
Dillingham city, Dillingham Census Area..... Diomedede city, Nome Census Area.....	2,277	855	363	735	147	177	95	52	10	42
Diomedede city, Nome Census Area.....	115	38	6	41	15	15	9	0	0	0
Dot Lake CDP, Southeast Fairbanks Census Area.....	13	7	3	3	0	0	0	0	0	0
Dot Lake Village CDP, Southeast Fairbanks Census Area.....	62	19	5	29	4	5	5	0	0	0
Dry Creek CDP, Southeast Fairbanks Census Area.....	94	29	20	38	6	1	0	0	0	0
Eagle city, Southeast Fairbanks Census Area.....	86	41	22	18	1	4	4	0	0	0
Eagle Village CDP, Southeast Fairbanks Census Area.....	67	31	10	18	2	6	3	0	0	0
Edna Bay CDP, Prince of Wales-Hyder Census Area.....	42	18	12	9	2	1	1	0	0	0
Edna Bay CDP, Prince of Wales-Hyder Census Area.....	296	91	45	128	19	13	4	0	0	0

Table 10.

Household Relationship and Group Quarters Population: 2010—Con.

[For information on confidentiality protection, nonsampling error, and definitions, see Selected Appendixes at <www.census.gov/prod/cen2010/cph-1-a.pdf>]

State Borough and Census Area Place	Household population							Group quarters population		
	Total	House- holder	Relationship to householder					Total	Institution- alized population	Non- institution- alized population
			Spouse	Child	Other relatives	Nonrelatives				
						Total	Unmarried partner			
PLACE—Con.										
Egegik city, Lake and Peninsula Borough.....	72	29	16	21	2	4	4	37	0	37
Eielson AFB CDP, Fairbanks North Star Borough.....	2,222	639	550	1,004	17	12	6	425	0	425
Ekwok city, Dillingham Census Area.....	115	37	14	44	7	13	8	0	0	0
Elfin Cove CDP, Hoonah-Angoon Census Area.....	20	13	3	2	0	2	2	0	0	0
Elim city, Nome Census Area.....	330	89	33	133	56	19	15	0	0	0
Emmonak city, Wade Hampton Census Area.....	762	185	84	353	103	37	24	0	0	0
Ester CDP, Fairbanks North Star Borough....	2,287	1,069	439	497	76	206	95	135	129	6
Eureka Roadhouse CDP, Matanuska-Susitna Borough.....	29	16	5	6	0	2	1	0	0	0
Evansville CDP, Yukon-Koyukuk Census Area.....	15	12	2	1	0	0	0	0	0	0
Excursion Inlet CDP, Haines Borough.....	12	6	3	3	0	0	0	0	0	0
Fairbanks city, Fairbanks North Star Borough.....	29,017	11,534	5,108	9,008	1,260	2,107	910	2,518	427	2,091
False Pass city, Aleutians East Borough.....	35	15	4	10	2	4	3	0	0	0
Farmers Loop CDP, Fairbanks North Star Borough.....	4,853	1,920	1,090	1,374	169	300	130	0	0	0
Farm Loop CDP, Matanuska-Susitna Borough.....	1,021	361	234	338	48	40	14	7	0	7
Ferry CDP, Denali Borough.....	33	17	6	8	0	2	2	0	0	0
Fishhook CDP, Matanuska-Susitna Borough	4,655	1,591	1,035	1,616	171	242	121	24	0	24
Flat CDP, Yukon-Koyukuk Census Area.....	0	0	0	0	0	0	0	0	0	0
Fort Greely CDP, Southeast Fairbanks Census Area.....	510	236	107	156	2	9	3	29	0	29
Fort Yukon city, Yukon-Koyukuk Census Area.....	581	246	53	195	51	36	26	2	0	2
Four Mile Road CDP, Yukon-Koyukuk Census Area.....	43	14	9	15	4	1	0	0	0	0
Fox CDP, Fairbanks North Star Borough.....	417	199	71	97	12	38	22	0	0	0
Fox River CDP, Kenai Peninsula Borough....	685	146	117	396	20	6	4	0	0	0
Fritz Creek CDP, Kenai Peninsula Borough..	1,932	848	414	490	42	138	74	0	0	0
Funny River CDP, Kenai Peninsula Borough	877	390	228	166	35	58	21	0	0	0
Gakona CDP, Valdez-Cordova Census Area	218	86	51	64	12	5	2	0	0	0
Galena city, Yukon-Koyukuk Census Area...	470	190	79	139	15	47	29	0	0	0
Gambell city, Nome Census Area.....	681	164	60	297	123	37	23	0	0	0
Game Creek CDP, Hoonah-Angoon Census Area.....	18	7	5	5	1	0	0	0	0	0
Gateway CDP, Matanuska-Susitna Borough	5,541	1,851	1,204	1,959	238	289	121	11	0	11
Glacier View CDP, Matanuska-Susitna Borough.....	234	99	64	52	8	11	5	0	0	0
Glennallen CDP, Valdez-Cordova Census Area.....	465	203	90	129	18	25	12	18	0	18
Goldstream CDP, Fairbanks North Star Borough.....	3,552	1,579	702	922	86	263	170	5	5	0
Golovin city, Nome Census Area.....	156	49	19	72	10	6	4	0	0	0
Goodnews Bay city, Bethel Census Area.....	243	76	18	99	34	16	13	0	0	0
Grayling city, Yukon-Koyukuk Census Area..	194	55	20	66	41	12	10	0	0	0
Gulkana CDP, Valdez-Cordova Census Area.....	119	36	14	48	12	9	7	0	0	0
Gustavus city, Hoonah-Angoon Census Area.....	442	212	116	96	3	15	11	0	0	0
Haines CDP, Haines Borough.....	1,713	782	349	406	55	121	63	0	0	0
Halibut Cove CDP, Kenai Peninsula Borough.....	76	34	19	12	2	9	1	0	0	0
Happy Valley CDP, Kenai Peninsula Borough.....	593	270	134	131	14	44	19	0	0	0
Harding-Birch Lakes CDP, Fairbanks North Star Borough.....	299	129	73	72	7	18	11	0	0	0
Healy CDP, Denali Borough.....	1,009	434	230	282	17	46	38	12	0	12
Healy Lake CDP, Southeast Fairbanks Census Area.....	13	7	1	2	2	1	1	0	0	0
Hobart Bay CDP, Hoonah-Angoon Census Area.....	1	1	0	0	0	0	0	0	0	0
Hollis CDP, Prince of Wales-Hyder Census Area.....	112	44	25	31	2	10	6	0	0	0
Holy Cross city, Yukon-Koyukuk Census Area.....	178	64	17	69	11	17	14	0	0	0
Homer city, Kenai Peninsula Borough.....	4,932	2,235	991	1,232	146	328	166	71	25	46
Hoonah city, Hoonah-Angoon Census Area.	760	305	148	196	61	50	34	0	0	0
Hooper Bay city, Wade Hampton Census Area.....	1,093	256	80	557	150	50	36	0	0	0

Table 10.

Household Relationship and Group Quarters Population: 2010—Con.

[For information on confidentiality protection, nonsampling error, and definitions, see Selected Appendixes at <www.census.gov/prod/cen2010/cph-1-a.pdf>]

State Borough and Census Area Place	Household population							Group quarters population		
	Total	House- holder	Relationship to householder					Total	Institution- alized population	Non- institution- alized population
			Spouse	Child	Other relatives	Nonrelatives				
						Total	Unmarried partner			
PLACE—Con.										
Hope CDP, Kenai Peninsula Borough.....	192	97	49	28	5	13	4	0	0	0
Houston city, Matanuska-Susitna Borough...	1,905	731	324	563	111	176	90	7	0	7
Hughes city, Yukon-Koyukuk Census Area...	77	31	9	22	4	11	7	0	0	0
Huslia city, Yukon-Koyukuk Census Area.....	275	91	27	107	29	21	15	0	0	0
Hydaburg city, Prince of Wales-Hyder Census Area.....	376	128	47	113	43	45	24	0	0	0
Hyder CDP, Prince of Wales-Hyder Census Area.....	87	48	21	12	3	3	3	0	0	0
Igiugig CDP, Lake and Peninsula Borough...	50	16	6	21	2	5	1	0	0	0
Iliamna CDP, Lake and Peninsula Borough..	109	39	23	34	5	8	5	0	0	0
Ivanof Bay CDP, Lake and Peninsula Borough.....	7	2	2	1	2	0	0	0	0	0
Juneau city and borough, Juneau City and Borough.....	30,388	12,187	5,816	8,430	1,466	2,489	1,182	887	408	479
Kachemak city, Kenai Peninsula Borough....	469	235	123	76	16	19	13	3	0	3
Kake city, Petersburg Census Area.....	557	213	101	186	25	32	28	0	0	0
Kaktovik city, North Slope Borough.....	237	72	28	93	30	14	9	2	0	2
Kalifornsky CDP, Kenai Peninsula Borough..	7,753	2,978	1,707	2,366	287	415	210	97	4	93
Kaltag city, Yukon-Koyukuk Census Area.....	190	70	22	61	0	10	9	0	0	0
Karluk CDP, Kodiak Island Borough.....	37	12	3	14	6	2	2	0	0	0
Kasaan city, Prince of Wales-Hyder Census Area.....	49	23	10	7	5	4	1	0	0	0
Kasigluk CDP, Bethel Census Area.....	569	113	69	272	101	14	8	0	0	0
Kasilof CDP, Kenai Peninsula Borough.....	549	232	130	132	31	24	14	0	0	0
Kenai city, Kenai Peninsula Borough.....	7,046	2,809	1,265	2,193	279	500	256	54	7	47
Kenny Lake CDP, Valdez-Cordova Census Area.....	355	145	75	109	13	13	5	0	0	0
Ketchikan city, Ketchikan Gateway Borough.	7,857	3,259	1,227	2,160	516	695	296	193	120	73
Kiana city, Northwest Arctic Borough.....	361	101	39	134	63	24	8	0	0	0
King Cove city, Aleutians East Borough.....	500	181	78	175	24	42	24	438	0	438
King Salmon CDP, Bristol Bay Borough.....	358	157	66	83	25	27	16	16	0	16
Kipnuk CDP, Bethel Census Area.....	639	153	83	311	78	14	5	0	0	0
Kivalina city, Northwest Arctic Borough.....	374	85	39	146	91	13	8	0	0	0
Klawock city, Prince of Wales-Hyder Census Area.....	755	297	125	213	59	61	35	0	0	0
Klukwan CDP, Hoonah-Angoon Census Area.....	95	41	12	25	9	8	5	0	0	0
Knik-Fairview CDP, Matanuska-Susitna Borough.....	14,912	5,040	3,064	5,232	692	884	414	11	0	11
Knik River CDP, Matanuska-Susitna Borough.....	741	296	158	225	23	39	25	3	0	3
Kobuk city, Northwest Arctic Borough.....	151	36	12	67	24	12	8	0	0	0
Kodiak city, Kodiak Island Borough.....	5,986	2,039	921	1,863	565	598	179	144	51	93
Kodiak Station CDP, Kodiak Island Borough	1,170	332	308	520	7	3	1	131	0	131
Kokhanok CDP, Lake and Peninsula Borough.....	170	52	18	63	30	7	6	0	0	0
Koliganek CDP, Dillingham Census Area....	209	55	30	101	18	5	2	0	0	0
Kongiganak CDP, Bethel Census Area.....	439	94	50	209	67	19	12	0	0	0
Kotlik city, Wade Hampton Census Area....	577	128	63	273	75	38	25	0	0	0
Kotzebue city, Northwest Arctic Borough....	3,154	954	394	1,238	344	224	116	47	10	37
Koyuk city, Nome Census Area.....	332	89	26	162	32	23	18	0	0	0
Koyukuk city, Yukon-Koyukuk Census Area.	96	42	9	31	6	8	7	0	0	0
Kupreanof city, Petersburg Census Area....	27	15	4	5	0	3	2	0	0	0
Kwethluk city, Bethel Census Area.....	721	172	75	332	115	27	16	0	0	0
Kwigillingok CDP, Bethel Census Area.....	319	82	51	128	50	8	6	2	0	2
Lake Louise CDP, Matanuska-Susitna Borough.....	46	25	12	7	1	1	1	0	0	0
Lake Minchumina CDP, Yukon-Koyukuk Census Area.....	13	6	2	2	1	2	2	0	0	0
Lakes CDP, Matanuska-Susitna Borough....	8,303	2,883	1,857	2,755	379	429	182	61	0	61
Larsen Bay city, Kodiak Island Borough....	87	34	12	28	6	7	5	0	0	0
Lazy Mountain CDP, Matanuska-Susitna Borough.....	1,429	512	336	452	46	83	41	50	30	20
Levelock CDP, Lake and Peninsula Borough	69	27	8	25	2	7	4	0	0	0
Lime Village CDP, Bethel Census Area.....	29	11	3	7	3	5	4	0	0	0
Livengood CDP, Yukon-Koyukuk Census Area.....	9	7	1	1	0	0	0	4	0	4
Loring CDP, Ketchikan Gateway Borough....	4	3	0	1	0	0	0	0	0	0
Lowell Point CDP, Kenai Peninsula Borough	78	36	9	3	3	27	5	2	0	2
Lower Kalskag city, Bethel Census Area....	282	75	27	107	60	13	7	0	0	0
Lutak CDP, Haines Borough.....	49	25	16	7	0	1	1	0	0	0
McCarthy CDP, Valdez-Cordova Census Area.....	28	20	6	2	0	0	0	0	0	0

Table 10.

Household Relationship and Group Quarters Population: 2010—Con.

[For information on confidentiality protection, nonsampling error, and definitions, see Selected Appendixes at <www.census.gov/prod/cen2010/cph-1-a.pdf>]

State Borough and Census Area Place	Household population							Group quarters population		
	Total	House- holder	Relationship to householder					Total	Institution- alized population	Non- institution- alized population
			Spouse	Child	Other relatives	Nonrelatives				
						Total	Unmarried partner			
PLACE—Con.										
McGrath city, Yukon-Koyukuk Census Area.....	346	147	65	95	16	23	10	0	0	0
McKinley Park CDP, Denali Borough.....	185	109	36	25	0	15	9	0	0	0
Manley Hot Springs CDP, Yukon-Koyukuk Census Area.....	89	41	20	23	4	1	1	0	0	0
Manokotak city, Dillingham Census Area.....	442	121	59	183	62	17	11	0	0	0
Marshall city, Wade Hampton Census Area..	414	100	55	184	51	24	13	0	0	0
Meadow Lakes CDP, Matanuska-Susitna Borough.....	7,570	2,717	1,501	2,413	420	519	272	0	0	0
Mekoryuk city, Bethel Census Area.....	191	70	27	58	29	7	6	0	0	0
Mendeltna CDP, Valdez-Cordova Census Area.....	39	19	13	5	0	2	1	0	0	0
Mentasta Lake CDP, Valdez-Cordova Census Area.....	112	46	13	38	4	11	7	0	0	0
Mertarvik CDP, Bethel Census Area.....	0	0	0	0	0	0	0	0	0	0
Metlakatla CDP, Prince of Wales-Hyder Census Area.....	1,405	493	234	471	144	63	31	0	0	0
Minto CDP, Yukon-Koyukuk Census Area....	210	65	17	73	39	16	12	0	0	0
Moose Creek CDP, Fairbanks North Star Borough.....	743	305	133	219	28	58	30	4	0	4
Moose Pass CDP, Kenai Peninsula Borough	219	93	44	64	6	12	8	0	0	0
Mosquito Lake CDP, Haines Borough.....	309	138	72	76	4	19	15	0	0	0
Mountain Village city, Wade Hampton Census Area.....	813	184	75	376	143	35	16	0	0	0
Mud Bay CDP, Haines Borough.....	212	104	62	35	1	10	8	0	0	0
Nabesna CDP, Valdez-Cordova Census Area.....	5	3	2	0	0	0	0	0	0	0
Naknek CDP, Bristol Bay Borough.....	544	231	106	142	20	45	27	0	0	0
Nanwalek CDP, Kenai Peninsula Borough...	254	55	30	117	29	23	8	0	0	0
Napakia city, Bethel Census Area.....	354	96	39	137	61	21	14	0	0	0
Napaskiak city, Bethel Census Area.....	405	94	57	185	56	13	9	0	0	0
Naukati Bay CDP, Prince of Wales-Hyder Census Area.....	113	49	20	20	13	11	2	0	0	0
Nelchina CDP, Valdez-Cordova Census Area.....	59	30	19	9	0	1	1	0	0	0
Nelson Lagoon CDP, Aleutians East Borough.....	52	22	12	11	1	6	2	0	0	0
Nenana city, Yukon-Koyukuk Census Area..	378	171	64	99	15	29	18	0	0	0
New Allakaket CDP, Yukon-Koyukuk Census Area.....	66	18	9	29	5	5	2	0	0	0
Newhalen city, Lake and Peninsula Borough	190	50	21	87	22	10	5	0	0	0
New Stuyahok city, Dillingham Census Area	510	114	58	206	110	22	7	0	0	0
Newtok CDP, Bethel Census Area.....	354	70	37	177	67	3	2	0	0	0
Nightmute city, Bethel Census Area.....	280	59	35	135	41	10	5	0	0	0
Nikiski CDP, Kenai Peninsula Borough.....	4,482	1,689	927	1,388	225	253	131	11	8	3
Nikolaevsk CDP, Kenai Peninsula Borough..	318	107	60	136	10	5	3	0	0	0
Nikolai city, Yukon-Koyukuk Census Area....	94	37	13	24	12	8	6	0	0	0
Nikolski CDP, Aleutians West Census Area..	18	13	3	0	1	1	1	0	0	0
Ninilchik CDP, Kenai Peninsula Borough.....	883	412	210	181	22	58	37	0	0	0
Noatak CDP, Northwest Arctic Borough.....	514	114	55	248	66	31	16	0	0	0
Nome city, Nome Census Area.....	3,407	1,216	514	1,123	264	290	154	191	151	40
Nondalton city, Lake and Peninsula Borough	164	57	23	66	4	14	13	0	0	0
Noorvik city, Northwest Arctic Borough.....	668	153	56	277	135	47	27	0	0	0
North Pole city, Fairbanks North Star Borough.....	2,107	828	423	659	81	116	48	10	10	0
Northway CDP, Southeast Fairbanks Census Area.....	71	27	8	24	7	5	2	0	0	0
Northway Junction CDP, Southeast Fairbanks Census Area.....	54	20	9	19	3	3	2	0	0	0
Northway Village CDP, Southeast Fairbanks Census Area.....	98	30	7	29	26	6	4	0	0	0
Nuiqsut city, North Slope Borough.....	396	114	40	155	49	38	23	6	0	6
Nulato city, Yukon-Koyukuk Census Area....	264	92	31	90	35	16	11	0	0	0
Nunam Iqua city, Wade Hampton Census Area.....	187	43	18	84	30	12	7	0	0	0
Nunapitchuk city, Bethel Census Area.....	496	124	70	238	52	12	4	0	0	0
Old Harbor city, Kodiak Island Borough.....	218	84	25	76	19	14	9	0	0	0
Oscarville CDP, Bethel Census Area.....	70	15	8	33	9	5	2	0	0	0
Ouzinkie city, Kodiak Island Borough.....	161	56	25	54	19	7	6	0	0	0
Palmer city, Matanuska-Susitna Borough.....	5,514	2,113	932	1,880	236	353	155	423	155	268
Paxson CDP, Valdez-Cordova Census Area	40	22	9	4	0	5	0	0	0	0
Pedro Bay CDP, Lake and Peninsula Borough.....	42	19	6	14	1	2	2	0	0	0
Pelican city, Hoonah-Angoon Census Area..	88	41	17	17	5	8	6	0	0	0

Table 10.

Household Relationship and Group Quarters Population: 2010—Con.

[For information on confidentiality protection, nonsampling error, and definitions, see Selected Appendixes at <www.census.gov/prod/cen2010/cph-1-a.pdf>]

State Borough and Census Area Place	Household population							Group quarters population		
	Total	House- holder	Relationship to householder					Total	Institution- alized population	Non- institution- alized population
			Spouse	Child	Other relatives	Nonrelatives				
						Total	Unmarried partner			
PLACE—Con.										
Perryville CDP, Lake and Peninsula Borough.....	113	38	11	31	16	17	9	0	0	0
Petersburg city, Petersburg Census Area.....	2,905	1,252	618	780	91	164	96	43	0	43
Petersville CDP, Matanuska-Susitna Borough.....	4	4	0	0	0	0	0	0	0	0
Pilot Point city, Lake and Peninsula Borough	68	27	11	21	6	3	2	0	0	0
Pilot Station city, Wade Hampton Census Area.....	568	121	59	269	87	32	17	0	0	0
Pitkas Point CDP, Wade Hampton Census Area.....	109	31	12	48	14	4	2	0	0	0
Platinum city, Bethel Census Area.....	61	19	9	26	5	2	2	0	0	0
Pleasant Valley CDP, Fairbanks North Star Borough.....	725	312	157	190	16	50	28	0	0	0
Point Baker CDP, Prince of Wales-Hyder Census Area.....	15	8	2	2	1	2	2	0	0	0
Point Hope city, North Slope Borough.....	674	186	67	265	108	48	30	0	0	0
Point Lay CDP, North Slope Borough.....	189	60	13	75	21	20	18	0	0	0
Point MacKenzie CDP, Matanuska-Susitna Borough.....	403	112	53	94	18	126	3	126	126	0
Point Possession CDP, Kenai Peninsula Borough.....	3	3	0	0	0	0	0	0	0	0
Pope-Vannoy Landing CDP, Lake and Peninsula Borough.....	6	3	1	2	0	0	0	0	0	0
Portage Creek CDP, Dillingham Census Area.....	2	1	1	0	0	0	0	0	0	0
Port Alexander city, Petersburg Census Area.....	52	22	12	16	0	2	2	0	0	0
Port Alsworth CDP, Lake and Peninsula Borough.....	159	44	33	70	2	10	3	0	0	0
Port Clarence CDP, Nome Census Area.....	0	0	0	0	0	0	0	24	0	24
Port Graham CDP, Kenai Peninsula Borough.....	177	79	22	60	4	12	7	0	0	0
Port Heiden city, Lake and Peninsula Borough.....	102	35	17	28	17	5	3	0	0	0
Port Lions city, Kodiak Island Borough.....	194	77	47	59	4	7	4	0	0	0
Port Protection CDP, Prince of Wales-Hyder Census Area.....	48	26	9	9	1	3	2	0	0	0
Primrose CDP, Kenai Peninsula Borough.....	78	38	22	13	1	4	2	0	0	0
Prudhoe Bay CDP, North Slope Borough.....	0	0	0	0	0	0	0	2,174	0	2,174
Quinhagak city, Bethel Census Area.....	669	165	72	277	131	24	15	0	0	0
Rampart CDP, Yukon-Koyukuk Census Area.....	24	10	3	5	5	1	1	0	0	0
Red Devil CDP, Bethel Census Area.....	23	12	3	1	6	1	0	0	0	0
Red Dog Mine CDP, Northwest Arctic Borough.....	0	0	0	0	0	0	0	309	0	309
Ridgeway CDP, Kenai Peninsula Borough.....	2,004	780	449	587	89	99	42	18	0	18
Ruby city, Yukon-Koyukuk Census Area.....	166	62	25	57	11	11	10	0	0	0
Russian Mission city, Wade Hampton Census Area.....	312	73	38	145	44	12	5	0	0	0
St. George city, Aleutians West Census Area.....	98	42	18	27	6	5	5	4	0	4
St. Mary's city, Wade Hampton Census Area	504	151	53	204	47	49	29	3	0	3
St. Michael city, Nome Census Area.....	401	96	36	166	65	38	20	0	0	0
St. Paul city, Aleutians West Census Area.....	455	162	58	156	40	39	23	24	0	24
Salamatof CDP, Kenai Peninsula Borough.....	582	246	120	155	25	36	13	398	398	0
Salcha CDP, Fairbanks North Star Borough.	1,095	429	236	365	31	34	25	0	0	0
Sand Point city, Aleutians East Borough.....	626	246	101	201	26	52	30	350	0	350
Savoonga city, Nome Census Area.....	671	166	67	280	123	35	21	0	0	0
Saxman city, Ketchikan Gateway Borough.....	371	120	48	114	61	28	12	40	0	40
Scammon Bay city, Wade Hampton Census Area.....	474	96	44	250	60	24	14	0	0	0
Selawik city, Northwest Arctic Borough.....	829	186	67	380	137	59	25	0	0	0
Seldovia city, Kenai Peninsula Borough.....	255	121	54	50	6	24	10	0	0	0
Seldovia Village CDP, Kenai Peninsula Borough.....	165	74	35	36	9	11	10	0	0	0
Seward city, Kenai Peninsula Borough.....	1,984	928	364	463	59	170	86	709	585	124
Shageluk city, Yukon-Koyukuk Census Area	83	36	7	25	6	9	9	0	0	0
Shaktolik city, Nome Census Area.....	251	64	33	104	40	10	7	0	0	0
Shishmaref city, Nome Census Area.....	563	141	47	272	68	35	26	0	0	0
Shungnak city, Northwest Arctic Borough.....	262	62	21	106	47	26	7	0	0	0
Silver Springs CDP, Valdez-Cordova Census Area.....	114	44	28	36	3	3	2	0	0	0

Table 10.

Household Relationship and Group Quarters Population: 2010—Con.

[For information on confidentiality protection, nonsampling error, and definitions, see Selected Appendixes at <www.census.gov/prod/cen2010/cph-1-a.pdf>]

State Borough and Census Area Place	Household population							Group quarters population		
	Total	House- holder	Relationship to householder					Total	Institution- alized population	Non- institution- alized population
			Spouse	Child	Other relatives	Nonrelatives				
						Total	Unmarried partner			
PLACE—Con.										
Sitka city and borough, Sitka City and Borough.....	8,626	3,545	1,614	2,399	429	639	326	255	95	160
Skagway CDP, Skagway Municipality.....	891	410	188	176	25	92	44	29	0	29
Skwentna CDP, Matanuska-Susitna Borough.....	37	20	12	3	1	1	0	0	0	0
Slana CDP, Valdez-Cordova Census Area...	147	77	32	21	12	5	3	0	0	0
Sleetmute CDP, Bethel Census Area.....	86	36	10	26	5	9	6	0	0	0
Soldotna city, Kenai Peninsula Borough.....	4,091	1,720	757	1,231	139	244	109	72	53	19
South Naknek CDP, Bristol Bay Borough.....	79	35	13	22	3	6	4	0	0	0
South Van Horn CDP, Fairbanks North Star Borough.....	544	223	80	139	22	80	32	14	0	14
Stebbins city, Nome Census Area.....	556	134	45	244	91	42	25	0	0	0
Steele Creek CDP, Fairbanks North Star Borough.....	6,660	2,525	1,597	1,920	257	361	183	2	0	2
Sterling CDP, Kenai Peninsula Borough.....	5,598	2,254	1,392	1,488	198	266	131	19	12	7
Stevens Village CDP, Yukon-Koyukuk Census Area.....	78	26	3	24	13	12	10	0	0	0
Stony River CDP, Bethel Census Area.....	54	20	6	22	2	4	4	0	0	0
Sunrise CDP, Kenai Peninsula Borough.....	18	10	4	4	0	0	0	0	0	0
Susitna CDP, Matanuska-Susitna Borough..	18	10	7	0	0	1	1	0	0	0
Susitna North CDP, Matanuska-Susitna Borough.....	1,260	570	264	300	37	89	45	0	0	0
Sutton-Alpine CDP, Matanuska-Susitna Borough.....	965	393	195	268	52	57	33	482	482	0
Takotna CDP, Yukon-Koyukuk Census Area	52	22	9	14	3	4	1	0	0	0
Talkeetna CDP, Matanuska-Susitna Borough.....	876	449	173	172	12	70	46	0	0	0
Tanacross CDP, Southeast Fairbanks Census Area.....	136	53	18	48	7	10	8	0	0	0
Tanaina CDP, Matanuska-Susitna Borough.	8,176	2,713	1,699	2,962	333	469	218	21	5	16
Tanana city, Yukon-Koyukuk Census Area...	241	100	31	80	21	9	9	5	5	0
Tatitlek CDP, Valdez-Cordova Census Area.	88	36	10	30	4	8	6	0	0	0
Tazlina CDP, Valdez-Cordova Census Area.	297	111	54	88	24	20	16	0	0	0
Teller city, Nome Census Area.....	229	72	14	91	30	22	3	0	0	0
Tenakee Springs city, Hoonah-Angoon Census Area.....	131	72	38	17	0	4	4	0	0	0
Tetlin CDP, Southeast Fairbanks Census Area.....	127	43	12	47	13	12	6	0	0	0
Thorne Bay city, Prince of Wales-Hyder Census Area.....	467	214	109	116	8	20	18	4	0	4
Togiak city, Dillingham Census Area.....	817	231	96	361	89	40	31	0	0	0
Tok CDP, Southeast Fairbanks Census Area.....	1,256	532	254	336	53	81	63	2	0	2
Toksook Bay city, Bethel Census Area.....	590	125	78	297	68	22	11	0	0	0
Tolsona CDP, Valdez-Cordova Census Area	30	18	9	2	1	0	0	0	0	0
Tonsina CDP, Valdez-Cordova Census Area	78	39	13	15	7	4	4	0	0	0
Trapper Creek CDP, Matanuska-Susitna Borough.....	481	225	100	106	21	29	17	0	0	0
Tuluksak CDP, Bethel Census Area.....	373	92	39	148	73	21	7	0	0	0
Tuntutuliak CDP, Bethel Census Area.....	408	96	51	180	66	15	7	0	0	0
Tununak CDP, Bethel Census Area.....	327	84	43	155	26	19	13	0	0	0
Twin Hills CDP, Dillingham Census Area.....	74	29	6	24	6	9	8	0	0	0
Two Rivers CDP, Fairbanks North Star Borough.....	719	296	161	196	22	44	29	0	0	0
Tyonek CDP, Kenai Peninsula Borough.....	171	70	18	62	10	11	9	0	0	0
Ugashik CDP, Lake and Peninsula Borough.	12	7	2	1	2	0	0	0	0	0
Unalakleet city, Nome Census Area.....	688	225	104	263	53	43	29	0	0	0
Unalaska city, Aleutians West Census Area.	2,277	927	400	654	101	195	74	2,099	4	2,095
Upper Kalskag city, Bethel Census Area.....	210	60	26	88	28	8	4	0	0	0
Valdez city, Valdez-Cordova Census Area...	3,827	1,573	762	1,097	116	279	126	149	17	132
Venetie CDP, Yukon-Koyukuk Census Area.	166	61	16	54	25	10	9	0	0	0
Wainwright city, North Slope Borough.....	536	147	64	226	69	30	23	20	0	20
Wales city, Nome Census Area.....	145	43	15	53	22	12	6	0	0	0
Wasilla city, Matanuska-Susitna Borough.....	7,736	2,962	1,379	2,507	347	541	249	95	48	47
Whale Pass CDP, Prince of Wales-Hyder Census Area.....	31	20	6	5	0	0	0	0	0	0
White Mountain city, Nome Census Area.....	190	65	14	82	17	12	11	0	0	0
Whitestone CDP, Southeast Fairbanks Census Area.....	97	22	17	35	2	21	1	0	0	0
Whitestone Logging Camp CDP, Hoonah-Angoon Census Area.....	17	8	4	5	0	0	0	0	0	0
Whittier city, Valdez-Cordova Census Area..	220	114	33	36	9	28	14	0	0	0
Willow CDP, Matanuska-Susitna Borough.....	2,091	893	487	504	72	135	66	11	0	11

Table 10.

Household Relationship and Group Quarters Population: 2010—Con.

[For information on confidentiality protection, nonsampling error, and definitions, see Selected Appendixes at <www.census.gov/prod/cen2010/cph-1-a.pdf>]

State Borough and Census Area Place	Household population							Group quarters population		
	Total	Householder	Relationship to householder					Total	Institutionalized population	Non-institutionalized population
			Spouse	Child	Other relatives	Nonrelatives				
						Total	Unmarried partner			
PLACE—Con.										
Willow Creek CDP, Valdez-Cordova Census Area.....	191	92	42	45	4	8	5	0	0	0
Wiseman CDP, Yukon-Koyukuk Census Area.....	14	5	3	2	3	1	0	0	0	0
Womens Bay CDP, Kodiak Island Borough..	719	283	164	202	22	48	24	0	0	0
Wrangell city and borough, Wrangell City and Borough.....	2,350	1,053	497	586	63	151	92	19	16	3
Yakutat CDP, Yakutat City and Borough.....	644	270	102	177	43	52	32	18	0	18

Table 11.
Housing Occupancy and Tenure: 2010

[For information on confidentiality protection, nonsampling error, and definitions, see Selected Appendixes at <www.census.gov/prod/cen2010/cph-1-a.pdf>]

State Borough and Census Area Census Subarea Place	Total housing units	Occupied housing units						Vacant housing units				
		Total	Owner occupied		Renter occupied	Average household size		Total	For seasonal, recrea- tional, or occasional use	Vacancy rate		
			Number	Percent of occupied housing units		Owner- occupied units	Renter- occupied units			Available housing	Home- owner	Rental
Alaska.....	306,967	258,058	162,765	63.1	95,293	2.76	2.47	48,909	27,901	3.6	1.7	6.6
Aleutians East Borough.....	747	553	285	51.5	268	2.61	2.50	194	111	7.5	0.0	14.3
Aleutians East census subarea.....	747	553	285	51.5	268	2.61	2.50	194	111	7.5	0.0	14.3
Akutan city.....	44	40	13	32.5	27	1.92	2.41	4	0	0.0	0.0	0.0
Cold Bay city.....	82	46	5	10.9	41	1.20	2.46	36	30	8.0	0.0	8.9
False Pass city.....	40	15	8	53.3	7	3.00	1.57	25	2	60.5	0.0	76.7
King Cove city.....	229	181	96	53.0	85	2.90	2.61	48	18	7.6	0.0	15.0
Nelson Lagoon CDP.....	32	22	15	68.2	7	2.47	2.14	10	9	0.0	0.0	0.0
Sand Point city.....	290	246	146	59.3	100	2.53	2.56	44	29	1.2	0.0	2.9
Aleutians West Census Area.....	1,929	1,212	391	32.3	821	2.79	2.35	717	92	8.3	7.2	9.0
Aleutians West census subarea.....	1,929	1,212	391	32.3	821	2.79	2.35	717	92	8.3	7.2	9.0
Adak city.....	500	44	30	68.2	14	2.50	2.43	456	33	20.6	15.5	55.6
Atka city.....	43	24	10	41.7	14	3.10	2.14	19	3	20.0	0.0	30.0
Attu Station CDP.....	0	0	0	(X)	0	0.00	0.00	0	0	(X)	(X)	(X)
Nikolski CDP.....	23	13	11	84.6	2	1.45	1.00	10	4	18.8	0.0	60.0
St. George city.....	61	42	22	52.4	20	2.32	2.35	19	8	20.8	0.0	35.5
St. Paul city.....	190	162	91	56.2	71	3.03	2.52	28	3	6.9	0.0	14.3
Unalaska city.....	1,106	927	227	24.5	700	2.83	2.34	179	35	3.9	2.5	4.3
Anchorage Municipality.....	113,032	107,332	64,285	59.9	43,047	2.73	2.50	5,700	1,499	2.3	1.3	3.8
Anchorage West census subarea.....	113,032	107,332	64,285	59.9	43,047	2.73	2.50	5,700	1,499	2.3	1.3	3.8
Anchorage municipality.....	113,032	107,332	64,285	59.9	43,047	2.73	2.50	5,700	1,499	2.3	1.3	3.8
Bethel Census Area.....	5,919	4,651	2,702	58.1	1,949	3.88	3.17	1,268	616	4.1	0.9	8.3
Aniak census subarea.....	724	469	292	62.3	177	3.18	2.90	255	154	2.5	0.3	5.9
Aniak city.....	214	166	104	62.7	62	3.11	2.87	48	13	4.6	0.9	10.1
Chuathbaluk city.....	41	36	15	41.7	21	3.13	3.38	5	1	0.0	0.0	0.0
Crooked Creek CDP.....	47	38	26	68.4	12	2.85	2.58	9	2	2.6	0.0	7.7
Lime Village CDP.....	27	11	9	81.8	2	2.78	2.00	16	12	0.0	0.0	0.0
Lower Kalskag city.....	82	75	53	70.7	22	4.15	2.82	7	0	0.0	0.0	0.0
Red Devil CDP.....	23	12	9	75.0	3	2.11	1.33	11	5	0.0	0.0	0.0
Sleetmute CDP.....	49	36	16	44.4	20	1.81	2.85	13	4	0.0	0.0	0.0
Stony River CDP.....	26	20	13	65.0	7	2.77	2.57	6	3	4.8	0.0	12.5
Upper Kalskag city.....	74	60	37	61.7	23	3.51	3.48	14	1	3.2	0.0	8.0
Lower Kuskokwim census subarea.....	5,195	4,182	2,410	57.6	1,772	3.97	3.20	1,013	462	4.3	0.9	8.5
Akiachak CDP.....	183	150	88	58.7	62	4.09	4.31	33	0	0.0	0.0	0.0
Akiak city.....	98	90	69	76.7	21	4.26	2.48	8	1	0.0	0.0	0.0
Atmautluak CDP.....	70	63	51	81.0	12	4.59	3.58	7	1	6.0	0.0	25.0
Bethel city.....	2,364	1,896	846	44.6	1,050	3.37	2.77	468	143	7.3	2.6	10.8
Chefomak city.....	99	92	52	56.5	40	4.50	4.60	7	3	0.0	0.0	0.0
Eek city.....	101	91	65	71.4	26	3.03	3.81	10	3	3.2	0.0	10.3
Goodnews Bay city.....	82	76	46	60.5	30	3.26	3.10	6	4	1.3	0.0	3.2
Kasigluk CDP.....	121	113	66	58.4	47	5.45	4.45	8	0	2.6	0.0	5.9
Kipnuk CDP.....	176	153	123	80.4	30	4.25	3.87	23	0	1.9	0.0	9.1
Kongiganak CDP.....	102	94	43	45.7	51	4.30	4.98	8	1	0.0	0.0	0.0
Kwethluk city.....	231	172	125	72.7	47	4.29	3.94	59	49	0.6	0.0	2.1
Kwigillingok CDP.....	106	82	50	61.0	32	4.06	3.63	24	4	2.3	0.0	5.6
Mekoryuk city.....	86	70	35	50.0	35	2.37	3.09	16	11	1.4	0.0	2.8
Mertarvik CDP.....	0	0	0	(X)	0	0.00	0.00	0	0	(X)	(X)	(X)
Napakiaik city.....	114	96	78	81.3	18	3.79	3.22	18	6	7.7	0.0	30.8
Napaskiak city.....	135	94	75	79.8	19	4.64	3.00	41	22	2.1	0.0	9.1
Newtok CDP.....	72	70	59	84.3	11	5.34	3.55	2	1	0.0	0.0	0.0
Nightmute city.....	61	59	45	76.3	14	4.93	4.14	2	1	1.7	0.0	6.7
Nunapituk city.....	132	124	77	62.1	47	4.38	3.38	8	0	0.0	0.0	0.0
Oscarville CDP.....	30	15	12	80.0	3	4.83	4.00	15	11	0.0	0.0	0.0
Platinum city.....	31	19	5	26.3	14	1.80	3.71	12	11	5.0	0.0	6.7
Quinhagak city.....	187	165	134	81.2	31	4.16	3.61	22	4	1.2	0.0	6.1
Toksook Bay city.....	135	125	79	63.2	46	4.97	4.28	10	3	3.1	0.0	7.7
Tuluksak CDP.....	99	92	63	68.5	29	4.44	3.21	7	2	2.1	0.0	6.5
Tuntutuliak CDP.....	106	96	59	61.5	37	4.68	3.57	10	5	0.0	0.0	0.0
Tununak CDP.....	90	84	64	76.2	20	4.08	3.30	6	0	1.1	0.0	4.3
Bristol Bay Borough.....	969	423	220	52.0	203	2.62	2.00	546	425	9.2	2.6	15.1
Bristol Bay census subarea.....	969	423	220	52.0	203	2.62	2.00	546	425	9.2	2.6	15.1
King Salmon CDP.....	336	157	61	38.9	96	2.57	2.09	179	127	11.9	1.6	17.1
Naknek CDP.....	460	231	137	59.3	94	2.67	1.89	229	186	6.3	3.5	10.0
South Naknek CDP.....	130	35	22	62.9	13	2.41	2.00	95	71	14.3	0.0	31.6
Denali Borough.....	1,771	806	604	74.9	202	2.31	1.97	965	744	8.2	3.6	19.2
Denali census subarea.....	1,771	806	604	74.9	202	2.31	1.97	965	744	8.2	3.6	19.2
Anderson city.....	145	90	76	84.4	14	2.37	3.00	55	23	11.8	6.2	33.3
Cantwell CDP.....	200	104	87	83.7	17	2.02	2.53	96	62	15.4	6.5	43.3
Ferry CDP.....	43	17	17	100.0	0	1.94	0.00	26	18	0.0	0.0	(X)
Healy CDP.....	711	434	337	77.6	97	2.42	1.98	277	151	6.7	2.6	18.0
McKinley Park CDP.....	422	109	58	53.2	51	1.93	1.43	313	301	2.6	0.0	5.6
Dillingham Census Area.....	2,427	1,563	934	59.8	629	3.41	2.56	864	646	6.3	0.7	13.4
Dillingham census subarea.....	2,427	1,563	934	59.8	629	3.41	2.56	864	646	6.3	0.7	13.4
Aleknagik city.....	132	71	51	71.8	20	3.02	3.25	61	50	5.3	0.0	16.0

Table 11.
Housing Occupancy and Tenure: 2010—Con.

[For information on confidentiality protection, nonsampling error, and definitions, see Selected Appendixes at <www.census.gov/prod/cen2010/cph-1-a.pdf>]

State Borough and Census Area Census Subarea Place	Total housing units	Occupied housing units						Vacant housing units				
		Total	Owner occupied		Renter occupied	Average household size		Total	For seasonal, recrea- tional, or occasional use	Vacancy rate		
			Number	Percent of occupied housing units		Owner- occupied units	Renter- occupied units			Available housing	Home- owner	Rental
Dillingham Census Area—Con.												
Dillingham census subarea—Con.												
Clark's Point city.....	50	24	18	75.0	6	2.89	1.67	26	26	0.0	0.0	0.0
Dillingham city.....	1,047	855	438	51.2	417	3.00	2.31	192	61	7.9	1.1	14.1
Ekwok city.....	51	37	28	75.7	9	3.46	2.00	14	9	0.0	0.0	0.0
Koliganek CDP.....	66	55	35	63.6	20	3.49	4.35	11	3	3.5	0.0	9.1
Manokotak city.....	138	121	94	77.7	27	3.96	2.59	17	1	3.2	2.1	6.9
New Stuyahok city.....	130	114	76	66.7	38	4.96	3.50	16	1	8.8	0.0	22.4
Portage Creek CDP.....	12	1	0	0.0	1	0.00	2.00	11	11	0.0	(X)	0.0
Togiak city.....	261	231	160	69.3	71	3.76	3.04	30	6	3.7	0.0	11.1
Twin Hills CDP.....	36	29	16	55.2	13	2.25	2.92	7	2	3.2	0.0	6.7
Fairbanks North Star Borough.....	41,783	36,441	21,410	58.8	15,031	2.67	2.41	5,342	1,676	5.2	2.3	9.0
Fairbanks North Star census subarea.....	41,783	36,441	21,410	58.8	15,031	2.67	2.41	5,342	1,676	5.2	2.3	9.0
Badger CDP.....	7,532	6,858	5,213	76.0	1,645	2.91	2.61	674	98	3.8	1.7	9.9
Chena Ridge CDP.....	2,596	2,323	1,720	74.0	603	2.68	1.95	273	84	3.6	1.1	9.9
College CDP.....	5,211	4,820	2,816	58.4	2,004	2.64	2.17	391	49	3.6	1.3	6.7
Eielson AFB CDP.....	848	639	3	0.5	636	4.33	3.47	209	0	6.9	0.0	7.0
Ester CDP.....	1,229	1,069	610	57.1	459	2.36	1.85	160	56	4.3	0.7	8.6
Fairbanks city.....	13,056	11,534	4,125	35.8	7,409	2.54	2.50	1,522	182	8.1	5.3	9.6
Farmers Loop CDP.....	2,106	1,920	1,513	78.8	407	2.63	2.13	186	33	2.6	1.0	7.9
Fox CDP.....	236	199	105	52.8	94	2.15	2.03	37	9	3.4	0.9	6.0
Goldstream CDP.....	1,837	1,579	1,096	69.4	483	2.43	1.83	258	87	4.0	1.3	9.5
Harding-Birch Lakes CDP.....	656	129	111	86.0	18	2.32	2.33	527	492	8.5	8.3	10.0
Moose Creek CDP.....	332	305	124	40.7	181	2.73	2.24	27	0	6.2	1.6	9.0
North Pole city.....	916	828	458	55.3	370	2.99	1.99	88	2	6.6	4.6	9.1
Pleasant Valley CDP.....	396	312	250	80.1	62	2.25	2.61	84	47	4.5	3.4	8.8
Salcha CDP.....	585	429	336	78.3	93	2.64	2.23	156	66	4.9	3.2	10.5
South Van Horn CDP.....	253	223	159	71.3	64	2.47	2.36	30	12	5.5	4.2	8.6
Steele Creek CDP.....	2,743	2,525	2,131	84.4	394	2.70	2.29	218	72	2.5	1.2	8.7
Two Rivers CDP.....	348	296	253	85.5	43	2.49	2.09	52	27	2.3	1.2	8.3
Haines Borough.....	1,631	1,149	822	71.5	327	2.27	1.96	482	345	5.4	2.1	12.7
Haines census subarea.....	1,631	1,149	822	71.5	327	2.27	1.96	482	345	5.4	2.1	12.7
Covenant Life CDP.....	52	35	18	51.4	17	2.44	2.47	17	8	16.7	5.3	26.1
Excursion Inlet CDP.....	71	6	4	66.7	2	1.25	3.50	65	60	33.3	20.0	50.0
Haines CDP.....	902	782	532	68.0	250	2.32	1.92	120	53	4.0	1.1	9.7
Lutak CDP.....	47	25	23	92.0	2	1.91	2.50	22	18	7.4	4.2	33.3
Mosquito Lake CDP.....	196	138	106	76.8	32	2.28	2.09	58	31	4.8	0.9	15.4
Mud Bay CDP.....	149	104	90	86.5	14	2.09	1.71	45	38	3.7	0.0	21.1
Hoonah-Angoon Census Area.....	1,771	913	623	68.2	290	2.38	2.30	858	580	11.9	6.0	22.2
Hoonah-Angoon census subarea.....	1,701	872	591	67.8	281	2.38	2.32	829	571	11.4	5.6	21.5
Angoon city.....	256	167	85	50.9	82	2.87	2.62	89	49	7.7	0.0	14.6
Elfin Cove CDP.....	28	13	11	84.6	2	1.36	2.50	15	13	7.1	0.0	33.3
Game Creek CDP.....	9	7	1	14.3	6	1.00	2.83	2	0	0.0	0.0	0.0
Gustavus city.....	488	212	179	84.4	33	2.16	1.67	276	194	12.2	6.7	32.7
Hobart Bay CDP.....	7	1	0	0.0	1	0.00	1.00	6	1	0.0	(X)	0.0
Hoonah city.....	399	305	189	62.0	116	2.58	2.35	94	34	5.2	1.6	10.6
Pelican city.....	77	41	25	61.0	16	2.32	1.88	36	22	14.3	13.3	15.8
Tenakee Springs city.....	180	72	59	81.9	13	1.78	2.00	108	91	17.2	16.9	18.8
Whitestone Logging Camp CDP.....	18	8	1	12.5	7	2.00	2.14	10	0	50.0	0.0	53.3
Klukwan census subarea.....	70	41	32	78.0	9	2.47	1.78	29	9	21.2	13.5	40.0
Klukwan CDP.....	70	41	32	78.0	9	2.47	1.78	29	9	21.2	13.5	40.0
Juneau City and Borough.....	13,055	12,187	7,590	62.3	4,597	2.65	2.23	868	311	2.2	1.4	3.6
Juneau census subarea.....	13,055	12,187	7,590	62.3	4,597	2.65	2.23	868	311	2.2	1.4	3.6
Juneau city and borough.....	13,055	12,187	7,590	62.3	4,597	2.65	2.23	868	311	2.2	1.4	3.6
Kenai Peninsula Borough.....	30,578	22,161	16,246	73.3	5,915	2.52	2.16	8,417	6,083	4.5	2.4	9.9
Kenai-Cook Inlet census subarea.....	27,434	19,918	14,803	74.3	5,115	2.54	2.18	7,516	5,411	4.6	2.4	10.4
Anchor Point CDP.....	1,239	840	695	82.7	145	2.34	2.08	399	254	6.0	4.0	14.4
Beluga CDP.....	53	10	9	90.0	1	2.11	1.00	43	43	0.0	0.0	0.0
Clam Gulch CDP.....	160	91	72	79.1	19	2.04	1.53	69	55	1.1	0.0	5.0
Cohoe CDP.....	894	600	521	86.8	79	2.33	1.90	294	214	4.0	3.3	8.0
Diamond Ridge CDP.....	647	493	406	82.4	87	2.41	2.03	154	97	4.6	2.2	14.7
Fox River CDP.....	274	146	118	80.8	28	4.94	3.64	128	117	3.3	0.0	14.3
Fritz Creek CDP.....	1,094	848	648	76.4	200	2.35	2.05	246	173	4.2	3.6	6.0
Funny River CDP.....	1,062	390	355	91.0	35	2.28	1.94	672	591	8.1	7.6	12.5
Halibut Cove CDP.....	161	34	25	73.5	9	2.20	2.33	127	99	13.3	7.1	23.5
Happy Valley CDP.....	555	270	234	86.7	36	2.18	2.33	285	236	7.4	4.8	20.8
Homer city.....	2,692	2,235	1,355	60.6	880	2.33	2.02	457	227	5.9	2.1	11.2
Kachemak city.....	304	235	182	77.4	53	2.14	1.51	69	41	2.8	0.5	9.7
Kalifornsky CDP.....	3,531	2,978	2,483	83.4	495	2.66	2.31	553	382	2.5	1.5	7.2
Kasilof CDP.....	271	232	195	84.1	37	2.39	2.22	39	24	1.7	1.0	5.1
Kenai city.....	3,166	2,809	1,683	59.9	1,126	2.65	2.29	357	104	5.3	2.3	9.4
Nanwalek CDP.....	73	55	31	56.4	24	4.94	4.21	18	12	3.4	0.0	7.7
Nikiski CDP.....	1,998	1,689	1,367	80.9	322	2.72	2.36	309	129	3.1	1.4	9.7
Nikolaevsk CDP.....	150	107	86	80.4	21	3.20	2.05	43	26	4.5	3.4	8.7
Ninilchik CDP.....	967	412	335	81.3	77	2.21	1.83	555	505	4.8	2.9	12.5
Point Possession CDP.....	214	3	3	100.0	0	1.00	0.00	211	211	0.0	0.0	(X)

Table 11.
Housing Occupancy and Tenure: 2010—Con.

[For information on confidentiality protection, nonsampling error, and definitions, see Selected Appendixes at <www.census.gov/prod/cen2010/cph-1-a.pdf>]

State Borough and Census Area Census Subarea Place	Total housing units	Occupied housing units						Vacant housing units				
		Total	Owner occupied		Renter occupied	Average household size		Total	For seasonal, recrea- tional, or occasional use	Vacancy rate		
			Number	Percent of occupied housing units		Owner- occupied units	Renter- occupied units			Available housing	Home- owner	Rental
Kenai Peninsula Borough—Con.												
Kenai-Cook Inlet census subarea—Con.												
Port Graham CDP.....	108	79	49	62.0	30	1.82	2.93	29	0	2.4	0.0	6.3
Ridgeway CDP.....	1,038	780	623	79.9	157	2.65	2.23	258	191	5.0	2.6	13.3
Salamatof CDP.....	300	246	181	73.6	65	2.51	1.97	54	25	4.6	4.1	5.7
Seldovia city.....	218	121	84	69.4	37	2.24	1.81	97	69	10.3	9.6	11.9
Seldovia Village CDP.....	196	74	63	85.1	11	2.13	2.82	122	112	5.1	6.0	0.0
Soldotna city.....	1,968	1,720	1,024	59.5	696	2.57	2.10	248	98	5.8	2.6	10.1
Sterling CDP.....	3,347	2,254	1,865	82.7	389	2.54	2.20	1,093	858	4.4	2.0	14.4
Tyonek CDP.....	144	70	46	65.7	24	2.28	2.75	74	49	2.7	0.0	7.4
Seward-Hope census subarea.....	3,144	2,243	1,443	64.3	800	2.30	2.02	901	672	3.6	2.0	6.4
Bear Creek CDP.....	1,020	835	630	75.4	205	2.40	2.16	185	108	2.1	0.9	5.5
Cooper Landing CDP.....	395	161	117	72.7	44	1.85	1.64	234	207	5.8	4.9	8.0
Crown Point CDP.....	38	26	19	73.1	7	2.63	2.29	12	11	0.0	0.0	0.0
Hope CDP.....	197	97	73	75.3	24	2.11	1.58	100	90	3.0	2.7	4.0
Lowell Point CDP.....	71	36	26	72.2	10	1.92	2.80	35	32	7.7	7.1	9.1
Moose Pass CDP.....	137	93	65	69.9	28	2.40	2.25	44	28	7.0	4.4	12.5
Primrose CDP.....	50	38	29	76.3	9	1.97	2.33	12	9	2.6	0.0	10.0
Seward city.....	1,124	928	459	49.5	469	2.30	1.98	196	107	4.3	2.3	6.2
Sunrise CDP.....	27	10	10	100.0	0	1.80	0.00	17	16	0.0	0.0	(X)
Ketchikan Gateway Borough.....	6,166	5,305	3,076	58.0	2,229	2.65	2.28	861	382	4.4	2.0	7.6
Ketchikan census subarea.....	6,166	5,305	3,076	58.0	2,229	2.65	2.28	861	382	4.4	2.0	7.6
Ketchikan city.....	3,731	3,259	1,649	50.6	1,610	2.59	2.22	472	152	4.9	2.1	7.6
Loring CDP.....	12	3	3	100.0	0	1.33	0.00	9	9	0.0	0.0	(X)
Saxman city.....	128	120	81	67.5	39	3.23	2.79	8	3	1.6	1.2	2.5
Kodiak Island Borough.....	5,303	4,630	2,648	57.2	1,982	3.01	2.67	673	399	1.8	0.9	3.0
Kodiak Island census subarea.....	5,303	4,630	2,648	57.2	1,982	3.01	2.67	673	399	1.8	0.9	3.0
Akhiok city.....	27	19	11	57.9	8	3.64	3.88	8	2	0.0	0.0	0.0
Aleneva CDP.....	18	9	7	77.8	2	4.86	1.50	9	8	0.0	0.0	0.0
Chiniak CDP.....	28	20	17	85.0	3	2.24	3.00	8	6	4.8	0.0	25.0
Karluk CDP.....	21	12	9	75.0	3	2.89	3.67	9	8	0.0	0.0	0.0
Kodiak city.....	2,178	2,039	1,006	49.3	1,033	3.33	2.55	139	38	2.1	0.6	3.5
Kodiak Station CDP.....	355	332	3	0.9	329	4.33	3.52	23	0	0.9	0.0	0.9
Larsen Bay city.....	70	34	20	58.8	14	2.60	2.50	36	28	7.7	8.3	6.7
Old Harbor city.....	105	84	70	83.3	14	2.69	2.14	21	5	3.4	0.0	16.7
Ouzinkie city.....	88	56	40	71.4	16	2.88	2.88	32	14	3.4	2.4	5.6
Port Lions city.....	113	77	62	80.5	15	2.34	3.27	36	27	2.5	1.6	6.3
Womens Bay CDP.....	298	283	221	78.1	62	2.68	2.03	15	3	0.7	0.0	3.1
Lake and Peninsula Borough.....	1,502	553	351	63.5	202	2.91	2.84	949	822	6.8	0.3	16.4
Lake and Peninsula census subarea.....	1,502	553	351	63.5	202	2.91	2.84	949	822	6.8	0.3	16.4
Chignik city.....	105	41	26	63.4	15	2.15	2.33	64	37	27.6	0.0	50.0
Chignik Lagoon CDP.....	66	29	21	72.4	8	2.90	2.13	37	27	6.5	0.0	20.0
Chignik Lake CDP.....	50	27	21	77.8	6	2.86	2.17	23	13	6.9	0.0	25.0
Egegik city.....	256	29	23	79.3	6	2.61	2.00	227	220	5.9	0.0	25.0
Igiugig CDP.....	19	16	8	50.0	8	1.88	4.38	3	2	0.0	0.0	0.0
Iliamna CDP.....	58	39	28	71.8	11	2.89	2.55	19	17	4.9	3.4	8.3
Ivanof Bay CDP.....	12	2	2	100.0	0	3.50	0.00	10	10	0.0	0.0	(X)
Kokhanok CDP.....	65	52	35	67.3	17	3.54	2.71	13	10	3.7	0.0	10.5
Levelock CDP.....	48	27	14	51.9	13	2.29	2.85	21	6	10.0	0.0	18.8
Newhalen city.....	51	50	30	60.0	20	3.87	3.70	1	1	0.0	0.0	0.0
Nondalton city.....	94	57	36	63.2	21	2.86	2.90	37	33	5.0	0.0	12.5
Pedro Bay CDP.....	33	19	9	47.4	10	2.22	2.20	14	13	0.0	0.0	0.0
Perryville CDP.....	50	38	27	71.1	11	3.19	2.45	12	0	19.1	0.0	45.0
Pilot Point city.....	65	27	17	63.0	10	2.18	3.10	38	31	0.0	0.0	0.0
Pope-Vannoy Landing CDP.....	16	3	3	100.0	0	2.00	0.00	13	13	0.0	0.0	(X)
Port Alsworth CDP.....	74	44	18	40.9	26	3.67	3.58	30	24	0.0	0.0	0.0
Port Heiden city.....	56	35	22	62.9	13	3.23	2.38	21	4	0.0	0.0	0.0
Ugashik CDP.....	38	7	6	85.7	1	1.50	3.00	31	26	0.0	0.0	0.0
Matanuska-Susitna Borough.....	41,329	31,824	24,181	76.0	7,643	2.83	2.52	9,505	6,823	3.4	2.1	7.1
Matanuska-Susitna census subarea.....	41,329	31,824	24,181	76.0	7,643	2.83	2.52	9,505	6,823	3.4	2.1	7.1
Big Lake CDP.....	2,780	1,372	1,115	81.3	257	2.47	2.33	1,408	1,241	4.6	3.6	8.5
Buffalo Soapstone CDP.....	375	314	61	275	39	2.79	2.28	61	26	1.9	1.8	2.5
Butte CDP.....	1,304	1,205	958	79.5	247	2.78	2.36	99	19	2.5	1.9	4.6
Chase CDP.....	209	18	17	94.4	1	1.82	3.00	191	184	4.8	5.0	0.0
Chickaloon CDP.....	251	123	102	82.9	21	2.27	1.90	128	117	0.0	0.0	0.0
Eureka Roadhouse CDP.....	101	16	11	68.8	5	2.09	1.20	85	85	0.0	0.0	0.0
Farm Loop CDP.....	394	361	304	84.2	57	2.85	2.70	33	10	2.7	1.0	10.9
Fishhook CDP.....	1,734	1,591	1,365	85.8	226	3.03	2.32	143	59	1.3	0.7	4.6
Gateway CDP.....	1,962	1,851	1,460	78.9	391	3.07	2.69	111	22	2.9	1.6	7.3
Glacier View CDP.....	254	99	83	83.8	16	2.14	3.50	155	136	4.8	2.4	15.0
Houston city.....	973	731	538	73.6	193	2.66	2.46	242	134	6.0	4.2	10.6
Knik-Fairview CDP.....	5,535	5,040	4,115	81.6	925	2.98	2.86	495	156	3.1	2.4	6.5
Knik River CDP.....	366	296	250	84.5	46	2.58	2.09	70	41	2.6	1.2	9.8
Lake Louise CDP.....	315	25	22	88.0	3	1.95	1.00	290	289	3.8	0.0	25.0
Lakes CDP.....	3,068	2,883	2,371	82.2	512	2.91	2.72	185	62	2.3	1.2	7.2
Lazy Mountain CDP.....	602	512	424	82.8	88	2.86	2.47	90	49	2.3	0.9	8.3
Meadow Lakes CDP.....	3,239	2,717	2,155	79.3	562	2.85	2.53	522	217	3.4	1.9	8.9

Table 11.
Housing Occupancy and Tenure: 2010—Con.

[For information on confidentiality protection, nonsampling error, and definitions, see Selected Appendixes at <www.census.gov/prod/cen2010/cph-1-a.pdf>]

State Borough and Census Area Census Subarea Place	Total housing units	Occupied housing units						Vacant housing units					
		Total	Owner occupied		Renter occupied	Average household size		Total	For seasonal, recrea- tional, or occasional use	Vacancy rate			
			Number	Percent of occupied housing units		Owner- occupied units	Renter- occupied units			Available housing	Home- owner	Rental	
Matanuska-Susitna Borough—Con.													
Matanuska-Susitna census subarea—Con.													
Palmer city.....	2,281	2,113	1,244	58.9	869	2.82	2.31	168	15	4.4	2.0	7.6	
Petersville CDP.....	179	4	3	75.0	1	1.00	1.00	175	174	0.0	0.0	0.0	
Point MacKenzie CDP.....	257	112	88	78.6	24	2.70	6.88	145	130	1.8	1.1	4.0	
Skwentna CDP.....	353	20	18	90.0	2	1.83	2.00	333	325	9.1	0.0	50.0	
Susitna CDP.....	133	10	10	100.0	0	1.80	0.00	123	123	0.0	0.0	(X)	
Susitna North CDP.....	1,403	570	474	83.2	96	2.27	1.91	833	624	5.4	5.1	6.7	
Sutton-Alpine CDP.....	494	393	303	77.1	90	2.44	2.50	101	48	2.7	2.3	4.2	
Talkeetna CDP.....	744	449	318	70.8	131	2.03	1.76	295	219	4.4	1.2	11.4	
Tanaina CDP.....	2,879	2,713	2,065	76.1	648	3.06	2.85	166	36	2.2	1.6	3.8	
Trapper Creek CDP.....	499	225	181	80.4	44	2.17	2.02	274	232	5.8	5.6	6.4	
Wasilla city.....	3,277	2,962	1,566	52.9	1,396	2.77	2.44	315	45	5.6	3.3	7.9	
Willow CDP.....	1,912	893	757	84.8	136	2.35	2.27	1,019	915	4.6	3.5	10.4	
Nome Census Area.....	4,008	2,815	1,521	54.0	1,294	3.48	3.07	1,193	744	3.6	0.9	6.6	
Nome census subarea.....	4,008	2,815	1,521	54.0	1,294	3.48	3.07	1,193	744	3.6	0.9	6.6	
Brevig Mission city.....	103	93	31	33.3	62	3.61	4.45	10	1	2.1	0.0	3.1	
Diomedes city.....	47	38	24	63.2	14	3.33	2.50	9	1	0.0	0.0	0.0	
Elim city.....	105	89	47	52.8	42	4.09	3.29	16	0	2.2	0.0	4.5	
Gambell city.....	200	164	137	83.5	27	4.55	2.15	36	17	0.0	0.0	0.0	
Golovin city.....	64	49	25	51.0	24	3.00	3.38	15	1	2.0	0.0	4.0	
Koyuk city.....	99	89	36	40.4	53	3.72	3.74	10	3	0.0	0.0	0.0	
Nome city.....	1,503	1,216	557	45.8	659	3.10	2.55	287	72	5.9	2.2	8.8	
Port Clarence CDP.....	0	0	0	(X)	0	0.00	0.00	0	0	(X)	(X)	(X)	
St. Michael city.....	117	96	62	64.6	34	4.02	4.47	21	6	2.0	0.0	5.6	
Savoonga city.....	185	166	137	82.5	29	4.12	3.66	19	8	1.2	0.0	6.5	
Shaktolik city.....	70	64	34	53.1	30	3.97	3.87	6	0	3.0	0.0	6.3	
Shishmaref city.....	151	141	84	59.6	57	3.88	4.16	10	1	1.4	0.0	3.4	
Stebbins city.....	153	134	63	47.0	71	3.95	4.32	19	0	0.0	0.0	0.0	
Teller city.....	86	72	22	30.6	50	2.73	3.38	14	4	0.0	0.0	0.0	
Unalakleet city.....	268	225	138	61.3	87	3.05	3.07	43	10	4.3	0.0	10.3	
Wales city.....	51	43	19	44.2	24	2.95	3.71	8	1	4.3	0.0	7.4	
White Mountain city.....	79	65	46	70.8	19	3.07	2.58	14	0	4.4	0.0	13.6	
North Slope Borough.....	2,500	2,029	967	47.7	1,062	3.74	2.98	471	157	5.5	0.3	9.8	
North Slope census subarea.....	2,500	2,029	967	47.7	1,062	3.74	2.98	471	157	5.5	0.3	9.8	
Anaktuvuk Pass city.....	118	99	60	60.6	39	3.72	2.59	19	0	1.0	0.0	2.5	
Atkasuk city.....	68	64	29	45.3	35	4.31	3.09	4	0	0.0	0.0	0.0	
Barrow city.....	1,554	1,280	526	41.1	754	3.68	2.98	274	83	6.1	0.4	9.7	
Kaktovik city.....	87	72	41	56.9	31	3.34	3.23	15	1	0.0	0.0	0.0	
Nuiqsut city.....	136	114	61	53.5	53	2.91	3.27	22	2	8.1	1.6	14.5	
Point Hope city.....	221	186	121	65.1	65	3.85	3.20	35	5	7.4	0.0	18.8	
Point Lay CDP.....	70	60	23	38.3	37	3.04	3.22	10	0	5.9	0.0	9.8	
Pudhoe Bay CDP.....	0	0	0	(X)	0	0.00	0.00	0	0	(X)	(X)	(X)	
Wainwright city.....	179	147	99	67.3	48	4.08	2.75	32	7	3.8	0.0	11.1	
Northwest Arctic Borough.....	2,707	1,919	972	50.7	947	4.12	3.31	788	542	2.5	0.0	5.0	
Northwest Arctic census subarea.....	2,707	1,919	972	50.7	947	4.12	3.31	788	542	2.5	0.0	5.0	
Ambler city.....	99	75	41	54.7	34	3.22	3.71	24	4	5.0	0.0	10.3	
Buckland city.....	101	98	54	55.1	44	4.80	3.57	3	1	0.0	0.0	0.0	
Deering city.....	61	44	27	61.4	17	2.74	2.82	17	2	2.2	0.0	5.6	
Kiana city.....	143	101	56	55.4	45	3.38	3.82	42	0	0.0	0.0	0.0	
Kivalina city.....	99	85	64	75.3	21	4.73	3.38	14	4	3.4	0.0	12.0	
Kobuk city.....	51	36	18	50.0	18	4.94	3.44	15	12	0.0	0.0	0.0	
Kotzebue city.....	1,160	954	411	43.1	543	3.90	2.85	206	96	3.6	0.0	6.1	
Noatak CDP.....	114	114	79	69.3	35	4.90	3.63	0	0	0.0	0.0	0.0	
Noorvik city.....	171	153	80	52.3	73	4.50	4.22	18	8	1.9	0.0	3.9	
Red Dog Mine CDP.....	0	0	0	(X)	0	0.00	0.00	0	0	(X)	(X)	(X)	
Selawik city.....	201	186	97	52.2	89	4.21	4.73	15	3	1.1	0.0	2.2	
Shungnak city.....	73	62	40	64.5	22	4.65	3.45	11	3	1.6	0.0	4.3	
Petersburg Census Area.....	1,994	1,599	1,097	68.6	502	2.47	2.11	395	262	4.4	1.6	10.0	
Petersburg census subarea.....	1,994	1,599	1,097	68.6	502	2.47	2.11	395	262	4.4	1.6	10.0	
Kake city.....	290	213	148	69.5	65	2.55	2.75	77	5	11.5	1.3	28.6	
Kupreanof city.....	26	15	11	73.3	4	1.73	2.00	11	11	0.0	0.0	0.0	
Petersburg city.....	1,356	1,252	849	67.8	403	2.48	1.99	104	50	3.3	1.5	6.9	
Port Alexander city.....	64	22	13	59.1	9	2.31	2.44	42	42	0.0	0.0	0.0	
Prince of Wales-Hyder Census Area.....	2,992	2,194	1,518	69.2	676	2.55	2.42	798	476	5.6	2.2	12.2	
Hyder census subarea.....	90	48	34	70.8	14	1.88	1.64	42	24	17.2	2.9	39.1	
Hyder CDP.....	90	48	34	70.8	14	1.88	1.64	42	24	17.2	2.9	39.1	
Metlakatla Indian Community census subarea.....	544	509	337	66.2	172	2.98	2.65	35	6	2.1	0.3	5.5	
Metlakatla CDP.....	527	493	333	67.5	160	2.98	2.58	34	6	2.0	0.3	5.3	
Prince of Wales census subarea.....	2,358	1,637	1,147	70.1	490	2.44	2.37	721	446	6.2	2.8	13.3	
Coffman Cove city.....	168	89	74	83.1	15	1.85	2.60	79	55	17.4	5.1	50.0	
Craig city.....	537	470	310	66.0	160	2.62	2.35	67	36	3.3	1.3	6.9	
Edna Bay CDP.....	32	18	17	94.4	1	2.18	5.00	14	9	10.0	5.6	50.0	
Hollis CDP.....	73	44	32	72.7	12	2.47	2.75	29	20	2.2	0.0	7.7	
Hydaburg city.....	139	128	91	71.1	37	2.95	2.92	11	2	3.7	0.0	11.6	

Table 11.
Housing Occupancy and Tenure: 2010—Con.

[For information on confidentiality protection, nonsampling error, and definitions, see Selected Appendixes at <www.census.gov/prod/cen2010/cph-1-a.pdf>]

State Borough and Census Area Census Subarea Place	Total housing units	Occupied housing units						Vacant housing units					
		Total	Owner occupied		Renter occupied	Average household size		Total	For seasonal, recrea- tional, or occasional use	Vacancy rate			
			Number	Percent of occupied housing units		Owner- occupied units	Renter- occupied units			Available housing	Home- owner	Rental	
Prince of Wales-Hyder Census Area—Con.													
Prince of Wales census subarea—Con.													
Kasaan city.....	44	23	15	65.2	8	2.07	2.25	21	8	14.8	6.3	27.3	
Klawock city.....	363	297	184	62.0	113	2.66	2.35	66	25	4.4	0.0	10.7	
Naukatik Bay CDP.....	60	49	38	77.6	11	2.34	2.18	11	11	0.0	0.0	0.0	
Point Baker CDP.....	18	8	7	87.5	1	2.00	1.00	10	3	11.1	0.0	50.0	
Port Protection CDP.....	43	26	17	65.4	9	1.88	1.78	17	11	3.7	5.6	6.0	
Thorne Bay city.....	354	214	156	72.9	58	2.24	2.02	140	81	8.0	8.6	6.3	
Whale Pass CDP.....	61	20	18	90.0	2	1.61	1.00	41	31	20.0	5.3	66.7	
Sitka City and Borough.....	4,102	3,545	2,050	57.8	1,495	2.57	2.24	557	237	4.3	1.5	7.8	
Sitka census subarea.....	4,102	3,545	2,050	57.8	1,495	2.57	2.24	557	237	4.3	1.5	7.8	
Sitka city and borough.....	4,102	3,545	2,050	57.8	1,495	2.57	2.24	557	237	4.3	1.5	7.8	
Skagway Municipality.....	636	436	241	55.3	195	2.38	1.86	200	48	4.2	1.6	7.1	
Skagway census subarea.....	636	436	241	55.3	195	2.38	1.86	200	48	4.2	1.6	7.1	
Skagway CDP.....	590	410	225	54.9	185	2.42	1.88	180	35	4.0	1.3	7.0	
Southeast Fairbanks Census Area.....	3,915	2,567	1,729	67.4	838	2.69	2.39	1,348	724	8.4	2.3	19.0	
Southeast Fairbanks census subarea.....	3,915	2,567	1,729	67.4	838	2.69	2.39	1,348	724	8.4	2.3	19.0	
Alcan Border CDP.....	23	16	0	0.0	16	0.00	2.06	7	2	0.0	(X)	0.0	
Big Delta CDP.....	305	206	161	78.2	45	2.84	2.58	99	81	5.9	1.8	18.2	
Chicken CDP.....	16	5	5	100.0	0	1.40	0.00	11	9	0.0	0.0	(X)	
Delta Junction city.....	517	377	205	54.4	172	2.83	2.20	140	33	14.3	1.3	26.6	
Deltana CDP.....	1,017	784	619	79.0	165	2.93	2.56	233	130	5.5	3.1	13.5	
Dot Lake CDP.....	23	7	5	71.4	2	1.40	3.00	16	10	0.0	0.0	0.0	
Dot Lake Village CDP.....	28	19	13	68.4	6	3.31	3.17	9	0	0.0	0.0	0.0	
Dry Creek CDP.....	47	29	4	13.8	25	3.75	3.16	18	10	0.0	0.0	0.0	
Eagle city.....	150	41	41	100.0	0	2.10	0.00	109	72	39.7	10.9	100.0	
Eagle Village CDP.....	49	31	26	83.9	5	2.00	3.00	18	13	2.9	3.4	0.0	
Fort Greely CDP.....	364	236	5	2.1	231	1.20	2.18	128	4	13.2	0.0	13.5	
Healy Lake CDP.....	19	7	4	57.1	3	1.75	2.00	12	8	22.2	0.0	40.0	
Northway CDP.....	38	27	17	63.0	10	2.88	2.20	11	4	0.0	0.0	0.0	
Northway Junction CDP.....	31	20	14	70.0	6	2.57	3.00	11	6	20.0	0.0	45.5	
Northway Village CDP.....	35	30	24	80.0	6	3.08	4.00	5	2	0.0	0.0	0.0	
Tanacross CDP.....	73	53	43	81.1	10	2.56	2.60	20	3	0.0	0.0	0.0	
Tetlin CDP.....	62	43	36	83.7	7	2.83	3.57	19	11	4.4	0.0	22.2	
Tok CDP.....	724	532	410	77.1	122	2.33	2.46	192	67	6.1	1.4	18.8	
Whitestone CDP.....	26	22	21	95.5	1	4.57	1.00	4	4	0.0	0.0	0.0	
Valdez-Cordova Census Area.....	6,102	3,966	2,619	66.0	1,347	2.48	2.18	2,136	1,341	6.9	1.9	15.2	
Chugach census subarea.....	3,469	2,717	1,750	64.4	967	2.56	2.08	752	420	6.0	1.2	13.6	
Chenega CDP.....	51	31	12	38.7	19	2.33	2.53	20	14	11.1	0.0	17.4	
Cordova city.....	1,100	922	573	62.1	349	2.62	2.05	178	72	4.2	0.3	9.8	
Tatitlek CDP.....	75	36	22	61.1	14	2.64	2.14	39	29	17.8	0.0	36.4	
Valdez city.....	1,763	1,573	1,080	68.7	493	2.56	2.15	190	50	3.7	1.2	8.8	
Whittier city.....	280	114	43	37.7	71	2.02	1.87	166	104	32.4	11.8	41.0	
Copper River census subarea.....	2,633	1,249	869	69.6	380	2.31	2.43	1,384	921	8.7	3.4	19.1	
Chisana CDP.....	0	0	0	(X)	0	0.00	0.00	0	0	(X)	(X)	(X)	
Chistochina CDP.....	68	36	27	75.0	9	2.37	3.22	32	22	0.0	0.0	0.0	
Chitina CDP.....	96	52	27	51.9	25	2.44	2.40	44	27	8.5	12.5	3.7	
Copper Center CDP.....	199	123	77	62.6	46	2.61	2.76	76	25	3.9	0.0	9.8	
Gakona CDP.....	131	86	65	75.6	21	2.54	2.52	45	21	3.2	0.0	10.7	
Glennallen CDP.....	336	203	104	51.2	99	2.42	2.15	133	65	12.4	4.5	19.4	
Gulkana CDP.....	60	36	20	55.6	16	2.90	3.81	24	5	2.7	0.0	5.9	
Kenny Lake CDP.....	258	145	105	72.4	40	2.34	2.73	113	70	8.6	3.5	20.0	
McCarthy CDP.....	74	20	19	95.0	1	1.32	3.00	54	53	0.0	0.0	0.0	
Mendeltna CDP.....	47	19	15	78.9	4	2.00	2.25	28	18	20.8	11.8	42.9	
Mentasta Lake CDP.....	90	46	24	52.2	22	2.17	2.73	44	26	8.0	4.0	12.0	
Nabesna CDP.....	18	3	3	100.0	0	1.67	0.00	15	14	0.0	0.0	(X)	
Nelchina CDP.....	47	30	25	83.3	5	2.08	1.40	17	4	26.8	0.0	68.8	
Paxson CDP.....	179	22	11	50.0	11	2.27	1.36	157	156	0.0	0.0	0.0	
Silver Springs CDP.....	66	44	36	81.8	8	2.81	1.63	22	15	4.0	4.8	0.0	
Slana CDP.....	205	77	66	85.7	11	1.88	2.09	128	65	11.5	4.3	38.9	
Tazlina CDP.....	165	111	79	71.2	32	2.56	2.97	54	25	7.5	4.8	13.5	
Tolsona CDP.....	56	18	10	55.6	8	1.90	1.38	38	31	25.0	28.6	20.0	
Tonsina CDP.....	79	39	33	84.6	6	2.12	1.33	40	21	9.6	0.0	45.5	
Willow Creek CDP.....	152	92	80	87.0	12	2.09	2.00	60	32	4.1	1.2	20.0	
Wade Hampton Census Area.....	2,183	1,745	1,247	71.5	498	4.50	3.70	438	243	1.1	0.1	3.6	
Wade Hampton census subarea.....	2,183	1,745	1,247	71.5	498	4.50	3.70	438	243	1.1	0.1	3.6	
Alakanuk city.....	186	160	110	68.8	50	4.43	3.80	26	1	0.0	0.0	0.0	
Chevak city.....	219	209	159	76.1	50	4.79	3.52	10	3	0.0	0.0	0.0	
Emmonak city.....	213	185	159	85.9	26	4.30	3.04	28	5	1.6	0.0	10.0	
Hooper Bay city.....	283	256	190	74.2	66	4.61	3.30	27	1	0.0	0.0	0.0	
Kotlik city.....	148	128	86	67.2	42	4.38	4.76	20	7	0.0	0.0	0.0	
Marshall city.....	108	100	63	63.0	37	3.78	4.76	8	1	0.0	0.0	0.0	
Mountain Village city.....	211	184	119	64.7	65	4.87	3.60	27	9	1.0	0.0	2.9	
Nunam Iqua city.....	46	43	31	72.1	12	4.97	2.75	3	2	2.3	0.0	7.7	
Pilot Station city.....	137	121	95	78.5	26	4.91	3.92	16	4	0.8	0.0	3.7	
Pitkas Point CDP.....	37	31	24	77.4	7	3.88	2.29	6	1	0.0	0.0	0.0	

Table 11.
Housing Occupancy and Tenure: 2010—Con.

[For information on confidentiality protection, nonsampling error, and definitions, see Selected Appendixes at <www.census.gov/prod/cen2010/cph-1-a.pdf>]

State Borough and Census Area Census Subarea Place	Total housing units	Occupied housing units						Vacant housing units				
		Total	Owner occupied		Renter occupied	Average household size		Total	For seasonal, recrea- tional, or occasional use	Vacancy rate		
			Number	Percent of occupied housing units		Owner- occupied units	Renter- occupied units			Available housing	Home- owner	Rental
Wade Hampton Census Area—Con.												
Wade Hampton census subarea—Con.												
Russian Mission city.....	74	73	51	69.9	22	4.29	4.23	1	0	0.0	0.0	0.0
St. Mary's city.....	209	151	102	67.5	49	3.75	2.47	58	19	6.1	0.0	16.1
Scammon Bay city.....	105	96	52	54.2	44	5.25	4.57	9	0	2.0	0.0	4.3
Wrangell City and Borough.....	1,428	1,053	699	66.4	354	2.38	1.94	375	248	4.2	2.5	7.3
Wrangell census subarea.....	1,428	1,053	699	66.4	354	2.38	1.94	375	248	4.2	2.5	7.3
Wrangell city and borough.....	1,428	1,053	699	66.4	354	2.38	1.94	375	248	4.2	2.5	7.3
Yakutat City and Borough.....	450	270	153	56.7	117	2.59	2.12	180	131	9.7	0.0	19.9
Yakutat census subarea.....	450	270	153	56.7	117	2.59	2.12	180	131	9.7	0.0	19.9
Yakutat CDP.....	383	270	153	56.7	117	2.59	2.12	113	68	8.8	0.0	18.2
Yukon-Koyukuk Census Area.....	4,038	2,217	1,584	71.4	633	2.54	2.43	1,821	1,194	5.2	0.9	14.3
Yukon-Koyukuk-Middle Yukon census subarea.....	2,229	1,253	912	72.8	341	2.57	2.47	976	585	5.2	0.9	15.0
Alatna CDP.....	19	12	10	83.3	2	2.70	5.00	7	2	7.7	0.0	33.3
Allakaket city.....	58	44	30	68.2	14	2.23	2.71	14	2	8.3	0.0	22.2
Bettles city.....	25	9	3	33.3	6	1.67	1.17	16	6	0.0	0.0	0.0
Coldfoot CDP.....	11	6	2	33.3	4	2.50	1.25	5	5	0.0	0.0	0.0
Evansville CDP.....	25	12	7	58.3	5	1.14	1.40	13	6	0.0	0.0	0.0
Four Mile Road CDP.....	17	14	13	92.9	1	3.08	3.00	3	0	0.0	0.0	0.0
Galena city.....	264	190	135	71.1	55	2.53	2.35	74	5	10.7	2.9	25.3
Hughes city.....	40	31	19	61.3	12	2.74	2.08	9	9	0.0	0.0	0.0
Huslia city.....	105	91	74	81.3	17	2.97	3.24	14	8	3.2	0.0	15.0
Kaltag city.....	87	70	55	78.6	15	2.58	3.20	17	4	2.7	0.0	10.5
Koyukuk city.....	54	42	31	73.8	11	2.19	2.55	12	7	2.3	0.0	8.3
Livengood CDP.....	34	7	5	71.4	2	1.40	1.00	27	18	0.0	0.0	0.0
Manley Hot Springs CDP.....	116	41	28	68.3	13	2.29	1.92	75	44	10.4	3.2	23.5
Minto CDP.....	94	65	45	69.2	20	3.47	2.70	29	16	3.0	0.0	9.1
Nenana city.....	215	171	114	66.7	57	2.23	2.18	44	14	3.4	0.9	8.1
New Allakaket CDP.....	20	18	8	44.4	10	3.75	3.60	2	1	0.0	0.0	0.0
Nulato city.....	134	92	73	79.3	19	3.03	2.26	42	17	3.2	0.0	13.6
Rampart CDP.....	43	10	6	60.0	4	3.00	1.50	33	33	0.0	0.0	0.0
Ruby city.....	108	62	45	72.6	17	2.67	2.71	46	17	15.1	0.0	39.3
Stevens Village CDP.....	52	26	17	65.4	9	3.41	2.22	26	3	0.0	0.0	0.0
Tanana city.....	136	100	68	68.0	32	2.28	2.69	36	15	5.5	2.7	10.8
Wiseman CDP.....	25	5	5	100.0	0	2.80	0.00	20	19	16.7	0.0	100.0
McGrath-Holy Cross census subarea.....	798	406	255	62.8	151	2.67	2.48	392	308	5.9	1.5	12.3
Anvik city.....	46	33	23	69.7	10	2.52	2.70	13	7	2.9	0.0	8.3
Flat CDP.....	3	0	0	(X)	0	0.00	0.00	3	3	(X)	(X)	(X)
Grayling city.....	63	55	36	65.5	19	3.61	3.37	8	0	3.5	0.0	9.5
Holy Cross city.....	86	64	48	75.0	16	2.88	2.50	22	10	4.3	0.0	14.3
Lake Minchumina CDP.....	36	6	5	83.3	1	2.40	1.00	30	22	12.5	0.0	50.0
McGrath city.....	195	147	90	61.2	57	2.31	2.42	48	27	4.5	0.0	10.9
Nikolai city.....	48	37	19	51.4	18	3.05	2.00	11	3	9.8	5.0	14.3
Shageluk city.....	53	36	20	55.6	16	2.15	2.50	17	4	7.3	0.0	14.3
Takatna CDP.....	41	22	11	50.0	11	2.55	2.18	19	15	11.5	8.3	14.3
Yukon Flats census subarea.....	1,011	558	417	74.7	141	2.37	2.27	453	301	4.8	0.7	15.0
Arctic Village CDP.....	85	65	49	75.4	16	2.31	2.44	20	4	3.0	0.0	11.1
Beaver CDP.....	56	36	32	88.9	4	2.34	2.25	20	6	5.1	0.0	33.3
Birch Creek CDP.....	18	17	9	52.9	8	2.00	1.88	1	0	0.0	0.0	0.0
Central CDP.....	172	53	47	88.7	6	1.79	2.00	119	112	8.5	4.1	30.0
Chalkyitsik CDP.....	67	24	18	75.0	6	2.33	4.50	43	2	0.0	0.0	0.0
Circle CDP.....	52	40	28	70.0	12	2.39	3.08	12	11	0.0	0.0	0.0
Fort Yukon city.....	325	246	179	72.8	67	2.49	2.03	79	27	6.1	0.6	18.3
Venetie CDP.....	85	61	46	75.4	15	2.80	2.47	24	11	4.7	0.0	16.7

Table 12.
Housing Occupancy and Tenure: 2010

[For information on confidentiality protection, nonsampling error, and definitions, see Selected Appendixes at <www.census.gov/prod/cen2010/cph-1-a.pdf>]

State Borough and Census Area Place	Total housing units	Occupied housing units						Vacant housing units				
		Total	Owner occupied		Renter occupied	Average household size		Total	For seasonal, recrea- tional, or occasional use	Vacancy rate		
			Number	Percent of occupied housing units		Owner- occupied units	Renter- occupied units			Available housing	Home- owner	Rental
Alaska.....	306,967	258,058	162,765	63.1	95,293	2.76	2.47	48,909	27,901	3.6	1.7	6.6
BOROUGH AND CENSUS AREA												
Aleutians East Borough.....	747	553	285	51.5	268	2.61	2.50	194	111	7.5	0.0	14.3
Aleutians West Census Area.....	1,929	1,212	391	32.3	821	2.79	2.35	717	92	8.3	7.2	9.0
Anchorage Municipality.....	113,032	107,332	64,285	59.9	43,047	2.73	2.50	5,700	1,499	2.3	1.3	3.8
Bethel Census Area.....	5,919	4,651	2,702	58.1	1,949	3.88	3.17	1,268	616	4.1	0.9	8.3
Bristol Bay Borough.....	969	423	220	52.0	203	2.62	2.00	546	425	9.2	2.6	15.1
Denali Borough.....	1,771	806	604	74.9	202	2.31	1.97	965	744	8.2	3.6	19.2
Dillingham Census Area.....	2,427	1,563	934	59.8	629	3.41	2.56	864	646	6.3	0.7	13.4
Fairbanks North Star Borough.....	41,783	36,441	21,410	58.8	15,031	2.67	2.41	5,342	1,676	5.2	2.3	9.0
Haines Borough.....	1,631	1,149	822	71.5	327	2.27	1.96	482	345	5.4	2.1	12.7
Hoonah-Angoon Census Area.....	1,771	913	623	68.2	290	2.38	2.30	858	580	11.9	6.0	22.2
Juneau City and Borough.....	13,055	12,187	7,590	62.3	4,597	2.65	2.23	868	311	2.2	1.4	3.6
Kenai Peninsula Borough.....	30,578	22,161	16,246	73.3	5,915	2.52	2.16	8,417	6,083	4.5	2.4	9.9
Ketchikan Gateway Borough.....	6,166	5,305	3,076	58.0	2,229	2.65	2.28	861	382	4.4	2.0	7.6
Kodiak Island Borough.....	5,303	4,630	2,648	57.2	1,982	3.01	2.67	673	399	1.8	0.9	3.0
Lake and Peninsula Borough.....	1,502	553	351	63.5	202	2.91	2.84	949	822	6.8	0.3	16.4
Matanuska-Susitna Borough.....	41,329	31,824	24,181	76.0	7,643	2.83	2.52	9,505	6,823	3.4	2.1	7.1
Nome Census Area.....	4,008	2,815	1,521	54.0	1,294	3.48	3.07	1,193	744	3.6	0.9	6.6
North Slope Borough.....	2,500	2,029	967	47.7	1,062	3.74	2.98	471	157	5.5	0.3	9.8
Northwest Arctic Borough.....	2,707	1,919	972	50.7	947	4.12	3.31	788	542	2.5	0.0	5.0
Petersburg Census Area.....	1,994	1,599	1,097	68.6	502	2.47	2.11	395	262	4.4	1.6	10.0
Prince of Wales-Hyder Census Area.....	2,992	2,194	1,518	69.2	676	2.55	2.42	798	476	5.6	2.2	12.2
Sitka City and Borough.....	4,102	3,545	2,050	57.8	1,495	2.57	2.24	557	237	4.3	1.5	7.8
Skagway Municipality.....	636	436	241	55.3	195	2.38	1.86	200	48	4.2	1.6	7.1
Southeast Fairbanks Census Area.....	3,915	2,567	1,729	67.4	838	2.69	2.39	1,348	724	8.4	2.3	19.0
Valdez-Cordova Census Area.....	6,102	3,966	2,619	66.0	1,347	2.48	2.18	2,136	1,341	6.9	1.9	15.2
Wade Hampton Census Area.....	2,183	1,745	1,247	71.5	498	4.50	3.70	438	243	1.1	0.1	3.6
Wrangell City and Borough.....	1,428	1,053	699	66.4	354	2.38	1.94	375	248	4.2	2.5	7.3
Yakutat City and Borough.....	450	270	153	56.7	117	2.59	2.12	180	131	9.7	0.0	19.9
Yukon-Koyukuk Census Area.....	4,038	2,217	1,584	71.4	633	2.54	2.43	1,821	1,194	5.2	0.9	14.3
PLACE												
Adak city, Aleutians West Census Area.....	500	44	30	68.2	14	2.50	2.43	456	33	20.6	15.5	55.6
Akiak city, Kodiak Island Borough.....	27	19	11	57.9	8	3.64	3.88	8	2	0.0	0.0	0.0
Akiachak CDP, Bethel Census Area.....	183	150	88	58.7	62	4.09	4.31	33	0	0.0	0.0	0.0
Akiak city, Bethel Census Area.....	98	90	69	76.7	21	4.26	2.48	8	1	0.0	0.0	0.0
Akutan city, Aleutians East Borough.....	44	40	13	32.5	27	1.92	2.41	4	0	0.0	0.0	0.0
Alakanuk city, Wade Hampton Census Area	186	160	110	68.8	50	4.43	3.80	26	1	0.0	0.0	0.0
Alatna CDP, Yukon-Koyukuk Census Area...	19	12	10	83.3	2	2.70	5.00	7	2	7.7	0.0	33.3
Aican Border CDP, Southeast Fairbanks Census Area.....	23	16	0	0.0	16	0.00	2.06	7	2	0.0	(X)	0.0
Aleknagik city, Dillingham Census Area.....	132	71	51	71.8	20	3.02	3.25	61	50	5.3	0.0	16.0
Aleneva CDP, Kodiak Island Borough.....	18	9	7	77.8	2	4.86	1.50	9	8	0.0	0.0	0.0
Allakaket city, Yukon-Koyukuk Census Area	58	44	30	68.2	14	2.23	2.71	14	2	8.3	0.0	22.2
Ambler city, Northwest Arctic Borough.....	99	75	41	54.7	34	3.22	3.71	24	4	5.0	0.0	10.3
Anaktuvuk Pass city, North Slope Borough...	118	99	60	60.6	39	3.72	2.59	19	0	1.0	0.0	2.5
Anchorage municipality, Anchorage Municipality.....	113,032	107,332	64,285	59.9	43,047	2.73	2.50	5,700	1,499	2.3	1.3	3.8
Anchor Point CDP, Kenai Peninsula Borough.....	1,239	840	695	82.7	145	2.34	2.08	399	254	6.0	4.0	14.4
Anderson city, Denali Borough.....	145	90	76	84.4	14	2.37	3.00	55	23	11.8	6.2	33.3
Angoon city, Hoonah-Angoon Census Area..	256	167	85	50.9	82	2.62	2.62	89	49	7.7	0.0	14.6
Aniak city, Bethel Census Area.....	214	166	104	62.7	62	3.11	2.87	48	13	4.6	0.9	10.1
Anvik city, Yukon-Koyukuk Census Area.....	46	33	23	69.7	10	2.52	2.70	13	7	2.9	0.0	8.3
Arctic Village CDP, Yukon-Koyukuk Census Area.....	85	65	49	75.4	16	2.31	2.44	20	4	3.0	0.0	11.1
Atka city, Aleutians West Census Area.....	43	24	10	41.7	14	3.10	2.14	19	3	20.0	0.0	30.0
Atmautluak CDP, Bethel Census Area.....	70	63	51	81.0	12	4.59	3.58	7	1	6.0	0.0	25.0
Atkasuk city, North Slope Borough.....	68	64	29	45.3	35	4.31	3.09	4	0	0.0	0.0	0.0
Attu Station CDP, Aleutians West Census Area.....	0	0	0	(X)	0	0.00	0.00	0	0	(X)	(X)	(X)
Badger CDP, Fairbanks North Star Borough	7,532	6,858	5,213	76.0	1,645	2.91	2.61	674	98	3.8	1.7	9.9
Barrow city, North Slope Borough.....	1,554	1,280	526	41.1	754	3.68	2.98	274	83	6.1	0.4	9.7
Bear Creek CDP, Kenai Peninsula Borough.	1,020	835	630	75.4	205	2.40	2.16	185	108	2.1	0.9	5.5
Beaver CDP, Yukon-Koyukuk Census Area.	56	36	32	88.9	4	2.34	2.25	20	6	5.1	0.0	33.3
Beluga CDP, Kenai Peninsula Borough.....	53	10	9	90.0	1	2.11	1.00	43	43	0.0	0.0	0.0
Bethel city, Bethel Census Area.....	2,364	1,896	846	44.6	1,050	3.37	2.77	468	143	7.3	2.6	10.8
Bettles city, Yukon-Koyukuk Census Area....	25	9	3	33.3	6	1.67	1.17	16	6	0.0	0.0	0.0
Big Delta CDP, Southeast Fairbanks Census Area.....	305	206	161	78.2	45	2.84	2.58	99	81	5.9	1.8	18.2
Big Lake CDP, Matanuska-Susitna Borough	2,780	1,372	1,115	81.3	257	2.47	2.33	1,408	1,241	4.6	3.6	8.5

Table 12.
Housing Occupancy and Tenure: 2010—Con.

[For information on confidentiality protection, nonsampling error, and definitions, see Selected Appendixes at <www.census.gov/prod/cen2010/cph-1-a.pdf>]

State Borough and Census Area Place	Total housing units	Occupied housing units						Vacant housing units				
		Total	Owner occupied		Renter occupied	Average household size		Total	For seasonal, recrea- tional, or occasional use	Vacancy rate		
			Number	Percent of occupied housing units		Owner- occupied units	Renter- occupied units			Available housing	Home- owner	Rental
PLACE—Con.												
Birch Creek CDP, Yukon-Koyukuk Census Area.....	18	17	9	52.9	8	2.00	1.88	1	0	0.0	0.0	0.0
Brevig Mission city, Nome Census Area.....	103	93	31	33.3	62	3.61	4.45	10	1	2.1	0.0	3.1
Buckland city, Northwest Arctic Borough.....	101	98	54	55.1	44	4.80	3.57	3	1	0.0	0.0	0.0
Buffalo Soapstone CDP, Matanuska-Susitna Borough.....	375	314	275	87.6	39	2.79	2.28	61	26	1.9	1.8	2.5
Butte CDP, Matanuska-Susitna Borough.....	1,304	1,205	958	79.5	247	2.78	2.36	99	19	2.5	1.9	4.6
Cantwell CDP, Denali Borough.....	200	104	87	83.7	17	2.02	2.53	96	62	15.4	6.5	43.3
Central CDP, Yukon-Koyukuk Census Area.	172	53	47	88.7	6	1.79	2.00	119	112	8.5	4.1	30.0
Chalkyitsik CDP, Yukon-Koyukuk Census Area.....	67	24	18	75.0	6	2.33	4.50	43	2	0.0	0.0	0.0
Chase CDP, Matanuska-Susitna Borough....	209	18	17	94.4	1	1.82	3.00	191	184	4.8	5.0	0.0
Chefomak city, Bethel Census Area.....	99	92	52	56.5	40	4.50	4.60	7	3	0.0	0.0	0.0
Chena Ridge CDP, Fairbanks North Star Borough.....	2,596	2,323	1,720	74.0	603	2.68	1.95	273	84	3.6	1.1	9.9
Chenega CDP, Valdez-Cordova Census Area.....	51	31	12	38.7	19	2.33	2.53	20	14	11.1	0.0	17.4
Chevak city, Wade Hampton Census Area...	219	209	159	76.1	50	4.79	3.52	10	3	0.0	0.0	0.0
Chickaloon CDP, Matanuska-Susitna Borough.....	251	123	102	82.9	21	2.27	1.90	128	117	0.0	0.0	0.0
Chicken CDP, Southeast Fairbanks Census Area.....	16	5	5	100.0	0	1.40	0.00	11	9	0.0	0.0	(X)
Chignik city, Lake and Peninsula Borough....	105	41	26	63.4	15	2.15	2.33	64	37	27.6	0.0	50.0
Chignik Lagoon CDP, Lake and Peninsula Borough.....	66	29	21	72.4	8	2.90	2.13	37	27	6.5	0.0	20.0
Chignik Lake CDP, Lake and Peninsula Borough.....	50	27	21	77.8	6	2.86	2.17	23	13	6.9	0.0	25.0
Chiniak CDP, Kodiak Island Borough.....	28	20	17	85.0	3	2.24	3.00	8	6	4.8	0.0	25.0
Chisana CDP, Valdez-Cordova Census Area.....	0	0	0	(X)	0	0.00	0.00	0	0	(X)	(X)	(X)
Chistochina CDP, Valdez-Cordova Census Area.....	68	36	27	75.0	9	2.37	3.22	32	22	0.0	0.0	0.0
Chitina CDP, Valdez-Cordova Census Area.	96	52	27	51.9	25	2.44	2.40	44	27	8.5	12.5	3.7
Chuathbaluk city, Bethel Census Area.....	41	36	15	41.7	21	3.13	3.38	5	1	0.0	0.0	0.0
Circle CDP, Yukon-Koyukuk Census Area....	52	40	28	70.0	12	2.39	3.08	12	11	0.0	0.0	0.0
Clam Gulch CDP, Kenai Peninsula Borough	160	91	72	79.1	19	2.04	1.53	69	55	1.1	0.0	5.0
Clark's Point city, Dillingham Census Area...	50	24	18	75.0	6	2.89	1.67	26	26	0.0	0.0	0.0
Coffman Cove city, Prince of Wales-Hyder Census Area.....	168	89	74	83.1	15	1.85	2.60	79	55	17.4	5.1	50.0
Cohoe CDP, Kenai Peninsula Borough.....	894	600	521	86.8	79	2.33	1.90	294	214	4.0	3.3	8.0
Cold Bay city, Aleutians East Borough.....	82	46	5	10.9	41	1.20	2.46	36	30	8.0	0.0	8.9
Coldfoot CDP, Yukon-Koyukuk Census Area	11	6	2	33.3	4	2.50	1.25	5	5	0.0	0.0	0.0
College CDP, Fairbanks North Star Borough	5,211	4,820	2,816	58.4	2,004	2.64	2.17	391	49	3.6	1.3	6.7
Cooper Landing CDP, Kenai Peninsula Borough.....	395	161	117	72.7	44	1.85	1.64	234	207	5.8	4.9	8.0
Copper Center CDP, Valdez-Cordova Census Area.....	199	123	77	62.6	46	2.61	2.76	76	25	3.9	0.0	9.8
Cordova city, Valdez-Cordova Census Area.	1,100	922	573	62.1	349	2.62	2.05	178	72	4.2	0.3	9.8
Covenant Life CDP, Haines Borough.....	52	35	18	51.4	17	2.44	2.47	17	8	16.7	5.3	26.1
Craig city, Prince of Wales-Hyder Census Area.....	537	470	310	66.0	160	2.62	2.35	67	36	3.3	1.3	6.9
Crooked Creek CDP, Bethel Census Area....	47	38	26	68.4	12	2.85	2.58	9	2	2.6	0.0	7.7
Crown Point CDP, Kenai Peninsula Borough	38	26	19	73.1	7	2.63	2.29	12	11	0.0	0.0	0.0
Deering city, Northwest Arctic Borough.....	61	44	27	61.4	17	2.74	2.82	17	2	2.2	0.0	5.6
Delta Junction city, Southeast Fairbanks Census Area.....	517	377	205	54.4	172	2.83	2.20	140	33	14.3	1.3	26.6
Deltana CDP, Southeast Fairbanks Census Area.....	1,017	784	619	79.0	165	2.93	2.56	233	130	5.5	3.1	13.5
Diamond Ridge CDP, Kenai Peninsula Borough.....	647	493	406	82.4	87	2.41	2.03	154	97	4.6	2.2	14.7
Dillingham city, Dillingham Census Area.....	1,047	855	438	51.2	417	3.00	2.31	192	61	7.9	1.1	14.1
Diomedede city, Nome Census Area.....	47	38	24	63.2	14	3.33	2.50	9	1	0.0	0.0	0.0
Dot Lake CDP, Southeast Fairbanks Census Area.....	23	7	5	71.4	2	1.40	3.00	16	10	0.0	0.0	0.0
Dot Lake Village CDP, Southeast Fairbanks Census Area.....	28	19	13	68.4	6	3.31	3.17	9	0	0.0	0.0	0.0
Dry Creek CDP, Southeast Fairbanks Census Area.....	47	29	4	13.8	25	3.75	3.16	18	10	0.0	0.0	0.0
Eagle city, Southeast Fairbanks Census Area.....	150	41	41	100.0	0	2.10	0.00	109	72	39.7	10.9	100.0
Eagle Village CDP, Southeast Fairbanks Census Area.....	49	31	26	83.9	5	2.00	3.00	18	13	2.9	3.4	0.0
Edna Bay CDP, Prince of Wales-Hyder Census Area.....	32	18	17	94.4	1	2.18	5.00	14	9	10.0	5.6	50.0
EEK city, Bethel Census Area.....	101	91	65	71.4	26	3.03	3.81	10	3	3.2	0.0	10.3

Table 12.
Housing Occupancy and Tenure: 2010—Con.

[For information on confidentiality protection, nonsampling error, and definitions, see Selected Appendixes at <www.census.gov/prod/cen2010/cph-1-a.pdf>]

State Borough and Census Area Place	Total housing units	Occupied housing units						Vacant housing units				
		Total	Owner occupied		Renter occupied	Average household size		Total	For seasonal, recrea- tional, or occasional use	Vacancy rate		
			Number	Percent of occupied housing units		Owner- occupied units	Renter- occupied units			Available housing	Home- owner	Rental
PLACE—Con.												
Egegik city, Lake and Peninsula Borough.....	256	29	23	79.3	6	2.61	2.00	227	220	5.9	0.0	25.0
Eielson AFB CDP, Fairbanks North Star Borough.....	848	639	3	0.5	636	4.33	3.47	209	0	6.9	0.0	7.0
Ekwok city, Dillingham Census Area.....	51	37	28	75.7	9	3.46	2.00	14	9	0.0	0.0	0.0
Elfin Cove CDP, Hoonah-Angoon Census Area.....	28	13	11	84.6	2	1.36	2.50	15	13	7.1	0.0	33.3
Elim city, Nome Census Area.....	105	89	47	52.8	42	4.09	3.29	16	0	2.2	0.0	4.5
Emmonak city, Wade Hampton Census Area.....	213	185	159	85.9	26	4.30	3.04	28	5	1.6	0.0	10.0
Ester CDP, Fairbanks North Star Borough....	1,229	1,069	610	57.1	459	2.36	1.85	160	56	4.3	0.7	8.6
Eureka Roadhouse CDP, Matanuska-Susitna Borough.....	101	16	11	68.8	5	2.09	1.20	85	85	0.0	0.0	0.0
Evansville CDP, Yukon-Koyukuk Census Area.....	25	12	7	58.3	5	1.14	1.40	13	6	0.0	0.0	0.0
Excursion Inlet CDP, Haines Borough.....	71	6	4	66.7	2	1.25	3.50	65	60	33.3	20.0	50.0
Fairbanks city, Fairbanks North Star Borough.....	13,056	11,534	4,125	35.8	7,409	2.54	2.50	1,522	182	8.1	5.3	9.6
False Pass city, Aleutians East Borough.....	40	15	8	53.3	7	3.00	1.57	25	2	60.5	0.0	76.7
Farmers Loop CDP, Fairbanks North Star Borough.....	2,106	1,920	1,513	78.8	407	2.63	2.13	186	33	2.6	1.0	7.9
Farm Loop CDP, Matanuska-Susitna Borough.....	394	361	304	84.2	57	2.85	2.70	33	10	2.7	1.0	10.9
Ferry CDP, Denali Borough.....	43	17	17	100.0	0	1.94	0.00	26	18	0.0	0.0	(X)
Fishhook CDP, Matanuska-Susitna Borough	1,734	1,591	1,365	85.8	226	3.03	2.32	143	59	1.3	0.7	4.6
Flat CDP, Yukon-Koyukuk Census Area.....	3	0	0	(X)	0	0.00	0.00	3	3	(X)	(X)	(X)
Fort Greely CDP, Southeast Fairbanks Census Area.....	364	236	5	2.1	231	1.20	2.18	128	4	13.2	0.0	13.5
Fort Yukon city, Yukon-Koyukuk Census Area.....	325	246	179	72.8	67	2.49	2.03	79	27	6.1	0.6	18.3
Four Mile Road CDP, Yukon-Koyukuk Census Area.....	17	14	13	92.9	1	3.08	3.00	3	0	0.0	0.0	0.0
Fox CDP, Fairbanks North Star Borough.....	236	199	105	52.8	94	2.15	2.03	37	9	3.4	0.9	6.0
Fox River CDP, Kenai Peninsula Borough....	274	146	118	80.8	28	4.94	3.64	128	117	3.3	0.0	14.3
Fritz Creek CDP, Kenai Peninsula Borough..	1,094	848	648	76.4	200	2.35	2.05	246	173	4.2	3.6	6.0
Funny River CDP, Kenai Peninsula Borough	1,062	390	355	91.0	35	2.28	1.94	672	591	8.1	7.6	12.5
Gakona CDP, Valdez-Cordova Census Area	131	86	65	75.6	21	2.54	2.52	45	21	3.2	0.0	10.7
Galena city, Yukon-Koyukuk Census Area...	264	190	135	71.1	55	2.53	2.35	74	5	10.7	2.9	25.3
Gambell city, Nome Census Area.....	200	164	137	83.5	27	4.55	2.15	36	17	0.0	0.0	0.0
Game Creek CDP, Hoonah-Angoon Census Area.....	9	7	1	14.3	6	1.00	2.83	2	0	0.0	0.0	0.0
Gateway CDP, Matanuska-Susitna Borough	1,962	1,851	1,460	78.9	391	3.07	2.69	111	22	2.9	1.6	7.3
Glacier View CDP, Matanuska-Susitna Borough.....	254	99	83	83.8	16	2.14	3.50	155	136	4.8	2.4	15.0
Glennallen CDP, Valdez-Cordova Census Area.....	336	203	104	51.2	99	2.42	2.15	133	65	12.4	4.5	19.4
Goldstream CDP, Fairbanks North Star Borough.....	1,837	1,579	1,096	69.4	483	2.43	1.83	258	87	4.0	1.3	9.5
Golovin city, Nome Census Area.....	64	49	25	51.0	24	3.00	3.38	15	1	2.0	0.0	4.0
Goodnews Bay city, Bethel Census Area.....	82	76	46	60.5	30	3.26	3.10	6	4	1.3	0.0	3.2
Graying city, Yukon-Koyukuk Census Area..	63	55	36	65.5	19	3.61	3.37	8	0	3.5	0.0	9.5
Gulkana CDP, Valdez-Cordova Census Area.....	60	36	20	55.6	16	2.90	3.81	24	5	2.7	0.0	5.9
Gustavus city, Hoonah-Angoon Census Area.....	488	212	179	84.4	33	2.16	1.67	276	194	12.2	6.7	32.7
Haines CDP, Haines Borough.....	902	782	532	68.0	250	2.32	1.92	120	53	4.0	1.1	9.7
Halibut Cove CDP, Kenai Peninsula Borough.....	161	34	25	73.5	9	2.20	2.33	127	99	13.3	7.1	23.5
Happy Valley CDP, Kenai Peninsula Borough.....	555	270	234	86.7	36	2.18	2.33	285	236	7.4	4.8	20.8
Harding-Birch Lakes CDP, Fairbanks North Star Borough.....	656	129	111	86.0	18	2.32	2.33	527	492	8.5	8.3	10.0
Healy CDP, Denali Borough.....	711	434	337	77.6	97	2.42	1.98	277	151	6.7	2.6	18.0
Healy Lake CDP, Southeast Fairbanks Census Area.....	19	7	4	57.1	3	1.75	2.00	12	8	22.2	0.0	40.0
Hobart Bay CDP, Hoonah-Angoon Census Area.....	7	1	0	0.0	1	0.00	1.00	6	1	0.0	(X)	0.0
Hollis CDP, Prince of Wales-Hyder Census Area.....	73	44	32	72.7	12	2.47	2.75	29	20	2.2	0.0	7.7
Holy Cross city, Yukon-Koyukuk Census Area.....	86	64	48	75.0	16	2.88	2.50	22	10	4.3	0.0	14.3
Homer city, Kenai Peninsula Borough.....	2,692	2,235	1,355	60.6	880	2.33	2.02	457	227	5.9	2.1	11.2
Hoonah city, Hoonah-Angoon Census Area.	399	305	189	62.0	116	2.58	2.35	94	34	5.2	1.6	10.6
Hooper Bay city, Wade Hampton Census Area.....	283	256	190	74.2	66	4.61	3.30	27	1	0.0	0.0	0.0

Table 12.
Housing Occupancy and Tenure: 2010—Con.

[For information on confidentiality protection, nonsampling error, and definitions, see Selected Appendixes at <www.census.gov/prod/cen2010/cph-1-a.pdf>]

State Borough and Census Area Place	Occupied housing units							Vacant housing units				
	Total housing units	Owner occupied			Renter occupied	Average household size		Total	For seasonal, recrea- tional, or occasional use	Vacancy rate		
		Total	Number	Percent of occupied housing units		Owner- occupied units	Renter- occupied units			Available housing	Home- owner	Rental
PLACE—Con.												
Hope CDP, Kenai Peninsula Borough.....	197	97	73	75.3	24	2.11	1.58	100	90	3.0	2.7	4.0
Houston city, Matanuska-Susitna Borough...	973	731	538	73.6	193	2.66	2.46	242	134	6.0	4.2	10.6
Hughes city, Yukon-Koyukuk Census Area...	40	31	19	61.3	12	2.74	2.08	9	9	0.0	0.0	0.0
Huslia city, Yukon-Koyukuk Census Area.....	105	91	74	81.3	17	2.97	3.24	14	8	3.2	0.0	15.0
Hydaburg city, Prince of Wales-Hyder Census Area.....	139	128	91	71.1	37	2.95	2.92	11	2	3.7	0.0	11.6
Hyder CDP, Prince of Wales-Hyder Census Area.....	90	48	34	70.8	14	1.88	1.64	42	24	17.2	2.9	39.1
Igiugig CDP, Lake and Peninsula Borough...	19	16	8	50.0	8	1.88	4.38	3	2	0.0	0.0	0.0
Iliamna CDP, Lake and Peninsula Borough...	58	39	28	71.8	11	2.89	2.55	19	17	4.9	3.4	8.3
Ivanof Bay CDP, Lake and Peninsula Borough.....	12	2	2	100.0	0	3.50	0.00	10	10	0.0	0.0	(X)
Juneau city and borough, Juneau City and Borough.....	13,055	12,187	7,590	62.3	4,597	2.65	2.23	868	311	2.2	1.4	3.6
Kachemak city, Kenai Peninsula Borough....	304	235	182	77.4	53	2.14	1.51	69	41	2.8	0.5	9.7
Kake city, Petersburg Census Area.....	290	213	148	69.5	65	2.55	2.75	77	5	11.5	1.3	28.6
Kaktovik city, North Slope Borough.....	87	72	41	56.9	31	3.34	3.23	15	1	0.0	0.0	0.0
Kalifornsky CDP, Kenai Peninsula Borough..	3,531	2,978	2,483	83.4	495	2.66	2.31	553	382	2.5	1.5	7.2
Kaltag city, Yukon-Koyukuk Census Area.....	87	70	55	78.6	15	2.58	3.20	17	4	2.7	0.0	10.5
Karluk CDP, Kodiak Island Borough.....	21	12	9	75.0	3	2.89	3.67	9	8	0.0	0.0	0.0
Kasaan city, Prince of Wales-Hyder Census Area.....	44	23	15	65.2	8	2.07	2.25	21	8	14.8	6.3	27.3
Kasigluk CDP, Bethel Census Area.....	121	113	66	58.4	47	5.45	4.45	8	0	2.6	0.0	5.9
Kasilof CDP, Kenai Peninsula Borough.....	271	232	195	84.1	37	2.39	2.22	39	24	1.7	1.0	5.1
Kenai city, Kenai Peninsula Borough.....	3,166	2,809	1,683	59.9	1,126	2.65	2.29	357	104	5.3	2.3	9.4
Kenny Lake CDP, Valdez-Cordova Census Area.....	258	145	105	72.4	40	2.34	2.73	113	70	8.6	3.5	20.0
Ketchikan city, Ketchikan Gateway Borough.	3,731	3,259	1,649	50.6	1,610	2.59	2.22	472	152	4.9	2.1	7.6
Kiana city, Northwest Arctic Borough.....	143	101	56	55.4	45	3.38	3.82	42	0	0.0	0.0	0.0
King Cove city, Aleutians East Borough.....	229	181	96	53.0	85	2.90	2.61	48	18	7.6	0.0	15.0
King Salmon CDP, Bristol Bay Borough.....	336	157	61	38.9	96	2.57	2.09	179	127	11.9	1.6	17.1
Kipnuk CDP, Bethel Census Area.....	176	153	123	80.4	30	4.25	3.87	23	0	1.9	0.0	9.1
Kivalina city, Northwest Arctic Borough.....	99	85	64	75.3	21	4.73	3.38	14	4	3.4	0.0	12.0
Klawock city, Prince of Wales-Hyder Census Area.....	363	297	184	62.0	113	2.66	2.35	66	25	4.4	0.0	10.7
Klukwan CDP, Hoonah-Angoon Census Area.....	70	41	32	78.0	9	2.47	1.78	29	9	21.2	13.5	40.0
Knik-Fairview CDP, Matanuska-Susitna Borough.....	5,535	5,040	4,115	81.6	925	2.98	2.86	495	156	3.1	2.4	6.5
Knik River CDP, Matanuska-Susitna Borough.....	366	296	250	84.5	46	2.58	2.09	70	41	2.6	1.2	9.8
Kobuk city, Northwest Arctic Borough.....	51	36	18	50.0	18	4.94	3.44	15	12	0.0	0.0	0.0
Kodiak city, Kodiak Island Borough.....	2,178	2,039	1,006	49.3	1,033	3.33	2.55	139	38	2.1	0.6	3.5
Kodiak Station CDP, Kodiak Island Borough	355	332	3	0.9	329	4.33	3.52	23	0	0.9	0.0	0.9
Kokhanok CDP, Lake and Peninsula Borough.....	65	52	35	67.3	17	3.54	2.71	13	10	3.7	0.0	10.5
Koliganek CDP, Dillingham Census Area.....	66	55	35	63.6	20	3.49	4.35	11	3	3.5	0.0	9.1
Kongiganak CDP, Bethel Census Area.....	102	94	43	45.7	51	4.30	4.98	8	1	0.0	0.0	0.0
Kotlik city, Wade Hampton Census Area.....	148	128	86	67.2	42	4.38	4.76	20	7	0.0	0.0	0.0
Kotzebue city, Northwest Arctic Borough....	1,160	954	411	43.1	543	3.90	2.85	206	96	3.6	0.0	6.1
Koyuk city, Nome Census Area.....	99	89	36	40.4	53	3.72	3.74	10	3	0.0	0.0	0.0
Koyukuk city, Yukon-Koyukuk Census Area...	54	42	31	73.8	11	2.19	2.55	12	7	2.3	0.0	8.3
Kupreanof city, Petersburg Census Area.....	26	15	11	73.3	4	1.73	2.00	11	11	0.0	0.0	0.0
Kwethluk city, Bethel Census Area.....	231	172	125	72.7	47	4.29	3.94	59	49	0.6	0.0	2.1
Kwigillingok CDP, Bethel Census Area.....	106	82	50	61.0	32	4.06	3.63	24	4	2.3	0.0	5.6
Lake Louise CDP, Matanuska-Susitna Borough.....	315	25	22	88.0	3	1.95	1.00	290	289	3.8	0.0	25.0
Lake Minchumina CDP, Yukon-Koyukuk Census Area.....	36	6	5	83.3	1	2.40	1.00	30	22	12.5	0.0	50.0
Lakes CDP, Matanuska-Susitna Borough....	3,068	2,883	2,371	82.2	512	2.91	2.72	185	62	2.3	1.2	7.2
Larsen Bay city, Kodiak Island Borough.....	70	34	20	58.8	14	2.60	2.50	36	28	7.7	8.3	6.7
Lazy Mountain CDP, Matanuska-Susitna Borough.....	602	512	424	82.8	88	2.86	2.47	90	49	2.3	0.9	8.3
Levelock CDP, Lake and Peninsula Borough	48	27	14	51.9	13	2.29	2.85	21	6	10.0	0.0	18.8
Lime Village CDP, Bethel Census Area.....	27	11	9	81.8	2	2.78	2.00	16	12	0.0	0.0	0.0
Livengood CDP, Yukon-Koyukuk Census Area.....	34	7	5	71.4	2	1.40	1.00	27	18	0.0	0.0	0.0
Loring CDP, Ketchikan Gateway Borough....	12	3	3	100.0	0	1.33	0.00	9	9	0.0	0.0	(X)
Lowell Point CDP, Kenai Peninsula Borough	71	36	26	72.2	10	1.92	2.80	35	32	7.7	7.1	9.1
Lower Kalskag city, Bethel Census Area.....	82	75	53	70.7	22	4.15	2.82	7	0	0.0	0.0	0.0
Lutak CDP, Haines Borough.....	47	25	23	92.0	2	1.91	2.50	22	18	7.4	4.2	33.3
McCarthy CDP, Valdez-Cordova Census Area.....	74	20	19	95.0	1	1.32	3.00	54	53	0.0	0.0	0.0

Table 12.
Housing Occupancy and Tenure: 2010—Con.

[For information on confidentiality protection, nonsampling error, and definitions, see Selected Appendixes at <www.census.gov/prod/cen2010/cph-1-a.pdf>]

State Borough and Census Area Place	Total housing units	Occupied housing units						Vacant housing units				
		Total	Owner occupied		Renter occupied	Average household size		Total	For seasonal, recrea- tional, or occasional use	Vacancy rate		
			Number	Percent of occupied housing units		Owner- occupied units	Renter- occupied units			Available housing	Home- owner	Rental
PLACE—Con.												
McGrath city, Yukon-Koyukuk Census Area.....	195	147	90	61.2	57	2.31	2.42	48	27	4.5	0.0	10.9
McKinley Park CDP, Denali Borough.....	422	109	58	53.2	51	1.93	1.43	313	301	2.6	0.0	5.6
Manley Hot Springs CDP, Yukon-Koyukuk Census Area.....	116	41	28	68.3	13	2.29	1.92	75	44	10.4	3.2	23.5
Manokotak city, Dillingham Census Area.....	138	121	94	77.7	27	3.96	2.59	17	1	3.2	2.1	6.9
Marshall city, Wade Hampton Census Area..	108	100	63	63.0	37	3.78	4.76	8	1	0.0	0.0	0.0
Meadow Lakes CDP, Matanuska-Susitna Borough.....	3,239	2,717	2,155	79.3	562	2.85	2.53	522	217	3.4	1.9	8.9
Mekoryuk city, Bethel Census Area.....	86	70	35	50.0	35	2.37	3.09	16	11	1.4	0.0	2.8
Mendeltna CDP, Valdez-Cordova Census Area.....	47	19	15	78.9	4	2.00	2.25	28	18	20.8	11.8	42.9
Mentasta Lake CDP, Valdez-Cordova Census Area.....	90	46	24	52.2	22	2.17	2.73	44	26	8.0	4.0	12.0
Mertarvik CDP, Bethel Census Area.....	0	0	0	(X)	0	0.00	0.00	0	0	(X)	(X)	(X)
Metlakatla CDP, Prince of Wales-Hyder Census Area.....	527	493	333	67.5	160	2.98	2.58	34	6	2.0	0.3	5.3
Minto CDP, Yukon-Koyukuk Census Area....	94	65	45	69.2	20	3.47	2.70	29	16	3.0	0.0	9.1
Moose Creek CDP, Fairbanks North Star Borough.....	332	305	124	40.7	181	2.73	2.24	27	0	6.2	1.6	9.0
Moose Pass CDP, Kenai Peninsula Borough	137	93	65	69.9	28	2.40	2.25	44	28	7.0	4.4	12.5
Mosquito Lake CDP, Haines Borough.....	196	138	106	76.8	32	2.28	2.09	58	31	4.8	0.9	15.4
Mountain Village city, Wade Hampton Census Area.....	211	184	119	64.7	65	4.87	3.60	27	9	1.0	0.0	2.9
Mud Bay CDP, Haines Borough.....	149	104	90	86.5	14	2.09	1.71	45	38	3.7	0.0	21.1
Nabesna CDP, Valdez-Cordova Census Area.....	18	3	3	100.0	0	1.67	0.00	15	14	0.0	0.0	(X)
Naknek CDP, Bristol Bay Borough.....	460	231	137	59.3	94	2.67	1.89	229	186	6.3	3.5	10.0
Nanwalek CDP, Kenai Peninsula Borough...	73	55	31	56.4	24	4.94	4.21	18	12	3.4	0.0	7.7
Napakiak city, Bethel Census Area.....	114	96	78	81.3	18	3.79	3.22	18	6	7.7	0.0	30.8
Napaskiak city, Bethel Census Area.....	135	94	75	79.8	19	4.64	3.00	41	22	2.1	0.0	9.1
Naukatli Bay CDP, Prince of Wales-Hyder Census Area.....	60	49	38	77.6	11	2.34	2.18	11	11	0.0	0.0	0.0
Nelchina CDP, Valdez-Cordova Census Area.....	47	30	25	83.3	5	2.08	1.40	17	4	26.8	0.0	68.8
Nelson Lagoon CDP, Aleutians East Borough.....	32	22	15	68.2	7	2.47	2.14	10	9	0.0	0.0	0.0
Nenana city, Yukon-Koyukuk Census Area..	215	171	114	66.7	57	2.23	2.18	44	14	3.4	0.9	8.1
New Allakaket CDP, Yukon-Koyukuk Census Area.....	20	18	8	44.4	10	3.75	3.60	2	1	0.0	0.0	0.0
Newhalen city, Lake and Peninsula Borough	51	50	30	60.0	20	3.87	3.70	1	1	0.0	0.0	0.0
New Stuyahok city, Dillingham Census Area	130	114	76	66.7	38	4.96	3.50	16	1	8.8	0.0	22.4
Newtok CDP, Bethel Census Area.....	72	70	59	84.3	11	5.34	3.55	2	1	0.0	0.0	0.0
Nightmute city, Bethel Census Area.....	61	59	45	76.3	14	4.93	4.14	2	1	1.7	0.0	6.7
Nikiski CDP, Kenai Peninsula Borough.....	1,998	1,689	1,367	80.9	322	2.72	2.36	309	129	3.1	1.4	9.7
Nikolaevsk CDP, Kenai Peninsula Borough..	150	107	86	80.4	21	3.20	2.05	43	26	4.5	3.4	8.7
Nikolai city, Yukon-Koyukuk Census Area....	48	37	19	51.4	18	3.05	2.00	11	3	9.8	5.0	14.3
Nikolski CDP, Aleutians West Census Area..	23	13	11	84.6	2	1.45	1.00	10	4	18.8	0.0	60.0
Ninilchik CDP, Kenai Peninsula Borough.....	967	412	335	81.3	77	2.21	1.83	555	505	4.8	2.9	12.5
Noatak CDP, Northwest Arctic Borough.....	114	114	79	69.3	35	4.90	3.63	0	0	0.0	0.0	0.0
Nome city, Nome Census Area.....	1,503	1,216	557	45.8	659	3.10	2.55	287	72	5.9	2.2	8.8
Nondalton city, Lake and Peninsula Borough	94	57	36	63.2	21	2.86	2.90	37	33	5.0	0.0	12.5
Noorvik city, Northwest Arctic Borough.....	171	153	80	52.3	73	4.50	4.22	18	8	1.9	0.0	3.9
North Pole city, Fairbanks North Star Borough.....	916	828	458	55.3	370	2.99	1.99	88	2	6.6	4.6	9.1
Northway CDP, Southeast Fairbanks Census Area.....	38	27	17	63.0	10	2.88	2.20	11	4	0.0	0.0	0.0
Northway Junction CDP, Southeast Fairbanks Census Area.....	31	20	14	70.0	6	2.57	3.00	11	6	20.0	0.0	45.5
Northway Village CDP, Southeast Fairbanks Census Area.....	35	30	24	80.0	6	3.08	4.00	5	2	0.0	0.0	0.0
Nuiqsut city, North Slope Borough.....	136	114	61	53.5	53	3.97	2.91	22	2	8.1	1.6	14.5
Nulato city, Yukon-Koyukuk Census Area.....	134	92	73	79.3	19	3.03	2.26	42	17	3.2	0.0	13.6
Nunam Iqua city, Wade Hampton Census Area.....	46	43	31	72.1	12	4.97	2.75	3	2	2.3	0.0	7.7
Nunapitchook city, Bethel Census Area.....	132	124	77	62.1	47	4.38	3.38	8	0	0.0	0.0	0.0
Old Harbor city, Kodiak Island Borough.....	105	84	70	83.3	14	2.69	2.14	21	5	3.4	0.0	16.7
Oscarville CDP, Bethel Census Area.....	30	15	12	80.0	3	4.83	4.00	15	11	0.0	0.0	0.0
Ouzinkie city, Kodiak Island Borough.....	88	56	40	71.4	16	2.88	2.88	32	14	3.4	2.4	5.6
Palmer city, Matanuska-Susitna Borough.....	2,281	2,113	1,244	58.9	869	2.82	2.31	168	15	4.4	2.0	7.6
Paxson CDP, Valdez-Cordova Census Area	179	22	11	50.0	11	2.27	1.36	157	156	0.0	0.0	0.0
Pedro Bay CDP, Lake and Peninsula Borough.....	33	19	9	47.4	10	2.22	2.20	14	13	0.0	0.0	0.0
Pelican city, Hoonah-Angoon Census Area..	77	41	25	61.0	16	2.32	1.88	36	22	14.3	13.3	15.8

Table 12.
Housing Occupancy and Tenure: 2010—Con.

[For information on confidentiality protection, nonsampling error, and definitions, see Selected Appendixes at <www.census.gov/prod/cen2010/cph-1-a.pdf>]

State Borough and Census Area Place	Occupied housing units							Vacant housing units				
	Total housing units	Owner occupied		Renter occupied	Average household size		Total	For seasonal, recrea- tional, or occasional use	Vacancy rate			
		Total	Number		Percent of occupied housing units	Owner- occupied units			Renter- occupied units	Available housing	Home- owner	Rental
PLACE—Con.												
Perryville CDP, Lake and Peninsula Borough.....	50	38	27	71.1	11	3.19	2.45	12	0	19.1	0.0	45.0
Petersburg city, Petersburg Census Area.....	1,356	1,252	849	67.8	403	2.48	1.99	104	50	3.3	1.5	6.9
Petersville CDP, Matanuska-Susitna Borough.....	179	4	3	75.0	1	1.00	1.00	175	174	0.0	0.0	0.0
Pilot Point city, Lake and Peninsula Borough	65	27	17	63.0	10	2.18	3.10	38	31	0.0	0.0	0.0
Pilot Station city, Wade Hampton Census Area.....	137	121	95	78.5	26	4.91	3.92	16	4	0.8	0.0	3.7
Pitkas Point CDP, Wade Hampton Census Area.....	37	31	24	77.4	7	3.88	2.29	6	1	0.0	0.0	0.0
Platinum city, Bethel Census Area.....	31	19	5	26.3	14	1.80	3.71	12	11	5.0	0.0	6.7
Pleasant Valley CDP, Fairbanks North Star Borough.....	396	312	250	80.1	62	2.25	2.61	84	47	4.5	3.4	8.8
Point Baker CDP, Prince of Wales-Hyder Census Area.....	18	8	7	87.5	1	2.00	1.00	10	3	11.1	0.0	50.0
Point Hope city, North Slope Borough.....	221	186	121	65.1	65	3.85	3.20	35	5	7.4	0.0	18.8
Point Lay CDP, North Slope Borough.....	70	60	23	38.3	37	3.04	3.22	10	0	5.9	0.0	9.8
Point MacKenzie CDP, Matanuska-Susitna Borough.....	257	112	88	78.6	24	2.70	6.88	145	130	1.8	1.1	4.0
Point Possession CDP, Kenai Peninsula Borough.....	214	3	3	100.0	0	1.00	0.00	211	211	0.0	0.0	(X)
Pope-Vannoy Landing CDP, Lake and Peninsula Borough.....	16	3	3	100.0	0	2.00	0.00	13	13	0.0	0.0	(X)
Portage Creek CDP, Dillingham Census Area.....	12	1	0	0.0	1	0.00	2.00	11	11	0.0	(X)	0.0
Port Alexander city, Petersburg Census Area.....	64	22	13	59.1	9	2.31	2.44	42	42	0.0	0.0	0.0
Port Alsworth CDP, Lake and Peninsula Borough.....	74	44	18	40.9	26	3.67	3.58	30	24	0.0	0.0	0.0
Port Clarence CDP, Nome Census Area.....	0	0	0	(X)	0	0.00	0.00	0	0	(X)	(X)	(X)
Port Graham CDP, Kenai Peninsula Borough.....	108	79	49	62.0	30	1.82	2.93	29	0	2.4	0.0	6.3
Port Heiden city, Lake and Peninsula Borough.....	56	35	22	62.9	13	3.23	2.38	21	4	0.0	0.0	0.0
Port Lions city, Kodiak Island Borough.....	113	77	62	80.5	15	2.34	3.27	36	27	2.5	1.6	6.3
Port Protection CDP, Prince of Wales-Hyder Census Area.....	43	26	17	65.4	9	1.88	1.78	17	11	3.7	5.6	0.0
Primrose CDP, Kenai Peninsula Borough.....	50	38	29	76.3	9	1.97	2.33	12	9	2.6	0.0	10.0
Prudhoe Bay CDP, North Slope Borough.....	0	0	0	(X)	0	0.00	0.00	0	0	(X)	(X)	(X)
Quinhagak city, Bethel Census Area.....	187	165	134	81.2	31	4.16	3.61	22	4	1.2	0.0	6.1
Rampart CDP, Yukon-Koyukuk Census Area.....	43	10	6	60.0	4	3.00	1.50	33	33	0.0	0.0	0.0
Red Devil CDP, Bethel Census Area.....	23	12	9	75.0	3	2.11	1.33	11	5	0.0	0.0	0.0
Red Dog Mine CDP, Northwest Arctic Borough.....	0	0	0	(X)	0	0.00	0.00	0	0	(X)	(X)	(X)
Ridgeway CDP, Kenai Peninsula Borough.....	1,038	780	623	79.9	157	2.65	2.23	258	191	5.0	2.6	13.3
Ruby city, Yukon-Koyukuk Census Area.....	108	62	45	72.6	17	2.67	2.71	46	17	15.1	0.0	39.3
Russian Mission city, Wade Hampton Census Area.....	74	73	51	69.9	22	4.29	4.23	1	0	0.0	0.0	0.0
St. George city, Aleutians West Census Area.....	61	42	22	52.4	20	2.32	2.35	19	8	20.8	0.0	35.5
St. Mary's city, Wade Hampton Census Area	209	151	102	67.5	49	3.75	2.47	58	19	6.1	0.0	16.1
St. Michael city, Nome Census Area.....	117	96	62	64.6	34	4.02	4.47	21	6	2.0	0.0	5.6
St. Paul city, Aleutians West Census Area.....	190	162	91	56.2	71	3.03	2.52	28	3	6.9	0.0	14.3
Salamatof CDP, Kenai Peninsula Borough.....	300	246	181	73.6	65	2.51	1.97	54	25	4.6	4.1	5.7
Salcha CDP, Fairbanks North Star Borough.	585	429	336	78.3	93	2.64	2.23	156	66	4.9	3.2	10.5
Sand Point city, Aleutians East Borough.....	290	246	146	59.3	100	2.53	2.56	44	29	1.2	0.0	2.9
Savoonga city, Nome Census Area.....	185	166	137	82.5	29	4.12	3.66	19	8	1.2	0.0	6.5
Saxman city, Ketchikan Gateway Borough.....	128	120	81	67.5	39	3.23	2.79	8	3	1.6	1.2	2.5
Scammon Bay city, Wade Hampton Census Area.....	105	96	52	54.2	44	5.25	4.57	9	0	2.0	0.0	4.3
Selawik city, Northwest Arctic Borough.....	201	186	97	52.2	89	4.21	4.73	15	3	1.1	0.0	2.2
Seldovia city, Kenai Peninsula Borough.....	218	121	84	69.4	37	2.24	1.81	97	69	10.3	9.6	11.9
Seldovia Village CDP, Kenai Peninsula Borough.....	196	74	63	85.1	11	2.13	2.82	122	112	5.1	6.0	0.0
Seward city, Kenai Peninsula Borough.....	1,124	928	459	49.5	469	2.30	1.98	196	107	4.3	2.3	6.2
Shageluk city, Yukon-Koyukuk Census Area	53	36	20	55.6	16	2.15	2.50	17	4	7.3	0.0	14.3
Shaktolik city, Nome Census Area.....	70	64	34	53.1	30	3.97	3.87	6	0	3.0	0.0	6.3
Shishmaref city, Nome Census Area.....	151	141	84	59.6	57	3.88	4.16	10	1	1.4	0.0	3.4
Shungnak city, Northwest Arctic Borough.....	73	62	40	64.5	22	4.65	3.45	11	3	1.6	0.0	4.3
Silver Springs CDP, Valdez-Cordova Census Area.....	66	44	36	81.8	8	2.81	1.63	22	15	4.0	4.8	0.0

Table 12.
Housing Occupancy and Tenure: 2010—Con.

[For information on confidentiality protection, nonsampling error, and definitions, see Selected Appendixes at <www.census.gov/prod/cen2010/cph-1-a.pdf>]

State Borough and Census Area Place	Total housing units	Occupied housing units						Vacant housing units				
		Total	Owner occupied		Renter occupied	Average household size		Total	For seasonal, recrea- tional, or occasional use	Vacancy rate		
			Number	Percent of occupied housing units		Owner- occupied units	Renter- occupied units			Available housing	Home- owner	Rental
PLACE—Con.												
Sitka city and borough, Sitka City and Borough.....	4,102	3,545	2,050	57.8	1,495	2.57	2.24	557	237	4.3	1.5	7.8
Skagway CDP, Skagway Municipality.....	590	410	225	54.9	185	2.42	1.88	180	35	4.0	1.3	7.0
Skwentna CDP, Matanuska-Susitna Borough.....	353	20	18	90.0	2	1.83	2.00	333	325	9.1	0.0	50.0
Slana CDP, Valdez-Cordova Census Area...	205	77	66	85.7	11	1.88	2.09	128	65	11.5	4.3	38.9
Sleetmute CDP, Bethel Census Area.....	49	36	16	44.4	20	1.81	2.85	13	4	0.0	0.0	0.0
Soldotna city, Kenai Peninsula Borough.....	1,968	1,720	1,024	59.5	696	2.57	2.10	248	98	5.8	2.6	10.1
South Naknek CDP, Bristol Bay Borough.....	130	35	22	62.9	13	2.41	2.00	95	71	14.3	0.0	31.6
South Van Horn CDP, Fairbanks North Star Borough.....	253	223	159	71.3	64	2.47	2.36	30	12	5.5	4.2	8.6
Stebbins city, Nome Census Area.....	153	134	63	47.0	71	3.95	4.32	19	0	0.0	0.0	0.0
Steele Creek CDP, Fairbanks North Star Borough.....	2,743	2,525	2,131	84.4	394	2.70	2.29	218	72	2.5	1.2	8.7
Sterling CDP, Kenai Peninsula Borough.....	3,347	2,254	1,865	82.7	389	2.54	2.20	1,093	858	4.4	2.0	14.4
Stevens Village CDP, Yukon-Koyukuk Census Area.....	52	26	17	65.4	9	3.41	2.22	26	3	0.0	0.0	0.0
Stony River CDP, Bethel Census Area.....	26	20	13	65.0	7	2.77	2.57	6	3	4.8	0.0	12.5
Sunrise CDP, Kenai Peninsula Borough.....	27	10	10	100.0	0	1.80	0.00	17	16	0.0	0.0	(X)
Susitna CDP, Matanuska-Susitna Borough...	133	10	10	100.0	0	1.80	0.00	123	123	0.0	0.0	(X)
Susitna North CDP, Matanuska-Susitna Borough.....	1,403	570	474	83.2	96	2.27	1.91	833	624	5.4	5.1	6.7
Sutton-Alpine CDP, Matanuska-Susitna Borough.....	494	393	303	77.1	90	2.44	2.50	101	48	2.7	2.3	4.2
Takotna CDP, Yukon-Koyukuk Census Area	41	22	11	50.0	11	2.55	2.18	19	15	11.5	8.3	14.3
Talkeetna CDP, Matanuska-Susitna Borough.....	744	449	318	70.8	131	2.03	1.76	295	219	4.4	1.2	11.4
Tanacross CDP, Southeast Fairbanks Census Area.....	73	53	43	81.1	10	2.56	2.60	20	3	0.0	0.0	0.0
Tanaina CDP, Matanuska-Susitna Borough.	2,879	2,713	2,065	76.1	648	3.06	2.85	166	36	2.2	1.6	3.8
Tanana city, Yukon-Koyukuk Census Area...	136	100	68	68.0	32	2.28	2.69	36	15	5.5	2.7	10.8
Tatitlek CDP, Valdez-Cordova Census Area.	75	36	22	61.1	14	2.64	2.14	39	29	17.8	0.0	36.4
Tazlina CDP, Valdez-Cordova Census Area.	165	111	79	71.2	32	2.56	2.97	59	25	7.5	4.8	13.5
Teller city, Nome Census Area.....	86	72	22	30.6	50	2.73	3.38	14	4	0.0	0.0	0.0
Tenakee Springs city, Hoonah-Angoon Census Area.....	180	72	59	81.9	13	1.78	2.00	108	91	17.2	16.9	18.8
Tetlin CDP, Southeast Fairbanks Census Area.....	62	43	36	83.7	7	2.83	3.57	19	11	4.4	0.0	22.2
Thorne Bay city, Prince of Wales-Hyder Census Area.....	354	214	156	72.9	58	2.24	2.02	140	81	8.0	8.6	6.3
Togiak city, Dillingham Census Area.....	261	231	160	69.3	71	3.76	3.04	30	6	3.7	0.0	11.1
Tok CDP, Southeast Fairbanks Census Area.....	724	532	410	77.1	122	2.33	2.46	192	67	6.1	1.4	18.8
Toksook Bay city, Bethel Census Area.....	135	125	79	63.2	46	4.97	4.28	10	3	3.1	0.0	7.7
Tolsona CDP, Valdez-Cordova Census Area	56	18	10	55.6	8	1.90	1.38	38	31	25.0	28.6	20.0
Tonsina CDP, Valdez-Cordova Census Area	79	39	33	84.6	6	2.12	1.33	40	21	9.6	0.0	45.5
Trapper Creek CDP, Matanuska-Susitna Borough.....	499	225	181	80.4	44	2.17	2.02	274	232	5.8	5.6	6.4
Tuluksak CDP, Bethel Census Area.....	99	92	63	68.5	29	4.44	3.21	7	2	2.1	0.0	6.5
Tuntutuliak CDP, Bethel Census Area.....	106	96	59	61.5	37	4.68	3.57	10	5	0.0	0.0	0.0
Tununak CDP, Bethel Census Area.....	90	84	64	76.2	20	4.08	3.30	6	0	1.1	0.0	4.3
Twin Hills CDP, Dillingham Census Area.....	36	29	16	55.2	13	2.25	2.92	7	2	3.2	0.0	6.7
Two Rivers CDP, Fairbanks North Star Borough.....	348	296	253	85.5	43	2.49	2.09	52	27	2.3	1.2	8.3
Tyonek CDP, Kenai Peninsula Borough.....	144	70	46	65.7	24	2.28	2.75	74	49	2.7	0.0	7.4
Ugashik CDP, Lake and Peninsula Borough.	38	7	6	85.7	1	1.50	3.00	31	26	0.0	0.0	0.0
Unalakleet city, Nome Census Area.....	268	225	138	61.3	87	3.05	3.07	43	10	4.3	0.0	10.3
Unalaska city, Aleutians West Census Area.	1,106	927	227	24.5	700	2.83	2.34	179	35	3.9	2.5	4.3
Upper Kalskag city, Bethel Census Area.....	74	60	37	61.7	23	3.51	3.48	14	1	3.2	0.0	8.0
Valdez city, Valdez-Cordova Census Area...	1,763	1,573	1,080	68.7	493	2.56	2.15	190	50	3.7	1.2	8.8
Venetie CDP, Yukon-Koyukuk Census Area.	85	61	46	75.4	15	2.80	2.47	24	11	4.7	0.0	16.7
Wainwright city, North Slope Borough.....	179	147	99	67.3	48	4.08	2.75	32	7	3.8	0.0	11.1
Wales city, Nome Census Area.....	51	43	19	44.2	24	2.95	3.71	8	1	4.3	0.0	7.4
Wasilla city, Matanuska-Susitna Borough....	3,277	2,962	1,566	52.9	1,396	2.77	2.44	315	45	5.6	3.3	7.9
Whale Pass CDP, Prince of Wales-Hyder Census Area.....	61	20	18	90.0	2	1.61	1.00	41	31	20.0	5.3	66.7
White Mountain city, Nome Census Area.....	79	65	46	70.8	19	3.07	2.58	14	0	4.4	0.0	13.6
Whitestone CDP, Southeast Fairbanks Census Area.....	26	22	21	95.5	1	4.57	1.00	4	4	0.0	0.0	0.0
Whitestone Logging Camp CDP, Hoonah-Angoon Census Area.....	18	8	1	12.5	7	2.00	2.14	10	0	50.0	0.0	53.3
Whittier city, Valdez-Cordova Census Area..	280	114	43	37.7	71	2.02	1.87	166	104	32.4	11.8	41.0
Willow CDP, Matanuska-Susitna Borough....	1,912	893	757	84.8	136	2.35	2.27	1,019	915	4.6	3.5	10.4

Table 12.

Housing Occupancy and Tenure: 2010—Con.

[For information on confidentiality protection, nonsampling error, and definitions, see Selected Appendixes at <www.census.gov/prod/cen2010/cph-1-a.pdf>]

State Borough and Census Area Place	Total housing units	Occupied housing units						Vacant housing units				
		Total	Owner occupied		Renter occupied	Average household size		Total	For seasonal, recrea- tional, or occasional use	Vacancy rate		
			Number	Percent of occupied housing units		Owner- occupied units	Renter- occupied units			Available housing	Home- owner	Rental
PLACE—Con.												
Willow Creek CDP, Valdez-Cordova Census Area.....	152	92	80	87.0	12	2.09	2.00	60	32	4.1	1.2	20.0
Wiseman CDP, Yukon-Koyukuk Census Area.....	25	5	5	100.0	0	2.80	0.00	20	19	16.7	0.0	100.0
Womens Bay CDP, Kodiak Island Borough.. Wrangell city and borough, Wrangell City and Borough.....	298	283	221	78.1	62	2.68	2.03	15	3	0.7	0.0	3.1
Yakutat CDP, Yakutat City and Borough.....	1,428	1,053	699	66.4	354	2.38	1.94	375	248	4.2	2.5	7.3
	383	270	153	56.7	117	2.59	2.12	113	68	8.8	0.0	18.2

Table 13.

Occupied Housing Units (Households) by Race and Hispanic or Latino Origin of Householder: 2010

[For information on confidentiality protection, nonsampling error, and definitions, see Selected Appendixes at <www.census.gov/prod/cen2010/cph-1-a.pdf>]

State Borough and Census Area Census Subarea Place	Total occupied housing units	Race of householder							Two or More Races	House- holder Hispanic or Latino (of any race)	House- holder White alone, not Hispanic or Latino
		One race									
		White	Black or African American	American Indian and Alaska Native	Asian	Native Hawaiian and Other Pacific Islander	Some Other Race				
Alaska.....	258,058	193,099	8,431	30,342	9,710	1,686	3,330	11,460	10,256	188,033	
Aleutians East Borough.....	553	153	8	326	29	2	9	26	15	150	
Aleutians East census subarea.....	553	153	8	326	29	2	9	26	15	150	
Akutan city.....	40	2	0	31	1	0	0	6	0	2	
Cold Bay city.....	46	39	1	1	0	0	1	4	1	39	
False Pass city.....	15	3	0	11	1	0	0	0	0	3	
King Cove city.....	181	39	1	119	9	1	5	7	6	38	
Nelson Lagoon CDP.....	22	5	0	16	0	0	0	1	0	5	
Sand Point city.....	246	62	6	148	18	1	3	8	8	60	
Aleutians West Census Area.....	1,212	554	17	330	223	9	36	43	71	528	
Aleutians West census subarea.....	1,212	554	17	330	223	9	36	43	71	528	
Adak city.....	44	22	0	13	1	0	3	5	3	22	
Atka city.....	24	1	0	23	0	0	0	0	0	1	
Attu Station CDP.....	0	0	0	0	0	0	0	0	0	0	
Nikolski CDP.....	13	0	0	13	0	0	0	0	0	0	
St. George city.....	42	4	0	37	0	0	0	1	1	3	
St. Paul city.....	162	18	1	136	0	0	0	7	3	18	
Unalaska city.....	927	509	16	108	222	9	33	30	64	484	
Anchorage Municipality.....	107,332	79,547	6,113	6,902	6,340	1,286	2,078	5,066	6,008	76,735	
Anchorage census subarea.....	107,332	79,547	6,113	6,902	6,340	1,286	2,078	5,066	6,008	76,735	
Anchorage municipality.....	107,332	79,547	6,113	6,902	6,340	1,286	2,078	5,066	6,008	76,735	
Bethel Census Area.....	4,651	992	37	3,388	69	8	16	141	51	979	
Aniak census subarea.....	469	96	3	338	0	0	0	32	2	96	
Aniak city.....	166	53	1	96	0	0	0	16	1	53	
Chuathbaluk city.....	36	3	0	29	0	0	0	4	1	3	
Crooked Creek CDP.....	38	6	0	29	0	0	0	3	0	6	
Lime Village CDP.....	11	0	0	11	0	0	0	0	0	0	
Lower Kalskag city.....	75	2	1	72	0	0	0	0	0	2	
Red Devil CDP.....	12	3	0	5	0	0	0	4	0	3	
Sleetmute CDP.....	36	7	0	29	0	0	0	0	0	7	
Stony River CDP.....	20	3	0	16	0	0	0	1	0	3	
Upper Kalskag city.....	60	11	1	45	0	0	0	3	0	11	
Lower Kuskokwim census subarea.....	4,182	896	34	3,050	69	8	16	109	49	883	
Akiachak CDP.....	150	9	1	139	0	0	0	1	1	9	
Akiak city.....	90	12	0	77	0	0	0	1	1	12	
Atmautluak CDP.....	63	3	1	59	0	0	0	0	0	3	
Bethel city.....	1,896	736	30	954	67	8	15	86	44	723	
Chefornak city.....	92	9	0	83	0	0	0	0	0	9	
Eek city.....	91	4	0	87	0	0	0	0	0	4	
Goodnews Bay city.....	76	8	0	68	0	0	0	0	0	8	
Kasigluk CDP.....	113	11	0	101	0	0	0	1	0	11	
Kipnuk CDP.....	153	7	0	144	0	0	0	2	0	7	
Kongiganak CDP.....	94	4	0	87	0	0	0	3	2	4	
Kwethluk city.....	172	11	0	156	1	0	0	4	0	11	
Kwigillingok CDP.....	82	5	0	75	0	0	0	2	0	5	
Mekoryuk city.....	70	3	0	66	0	0	0	1	0	3	
Mertarvik CDP.....	0	0	0	0	0	0	0	0	0	0	
Napakiaik city.....	96	5	0	91	0	0	0	0	0	5	
Napaskiak city.....	94	6	0	87	0	0	0	1	0	6	
Newtok CDP.....	70	5	0	65	0	0	0	0	0	5	
Nightmute city.....	59	7	0	52	0	0	0	0	0	7	
Nunapituk city.....	124	9	0	113	0	0	0	2	0	9	
Oscarville CDP.....	15	1	0	13	1	0	0	0	0	1	
Platinum city.....	19	2	0	17	0	0	0	0	0	2	
Quinhagak city.....	165	7	0	157	0	0	0	1	0	7	
Toksook Bay city.....	125	10	1	110	0	0	1	3	1	10	
Tuluksak CDP.....	92	9	1	82	0	0	0	0	0	9	
Tuntutuliak CDP.....	96	7	0	88	0	0	0	1	0	7	
Tununak CDP.....	84	6	0	78	0	0	0	0	0	6	
Bristol Bay Borough.....	423	232	0	137	2	0	2	50	7	229	
Bristol Bay census subarea.....	423	232	0	137	2	0	2	50	7	229	
King Salmon CDP.....	157	110	0	35	1	0	1	10	3	108	
Naknek CDP.....	231	116	0	73	1	0	1	40	4	115	
South Naknek CDP.....	35	6	0	29	0	0	0	0	0	6	
Denali Borough.....	806	747	6	25	1	0	5	22	15	737	
Denali census subarea.....	806	747	6	25	1	0	5	22	15	737	
Anderson city.....	90	83	2	2	0	0	0	3	1	82	
Cantwell CDP.....	104	87	1	13	0	0	1	2	0	87	
Ferry CDP.....	17	17	0	0	0	0	0	0	0	17	
Healy CDP.....	434	409	3	9	1	0	1	11	10	401	
McKinley Park CDP.....	109	102	0	0	0	0	2	5	3	101	

Table 13.

Occupied Housing Units (Households) by Race and Hispanic or Latino Origin of Householder: 2010—Con.

[For information on confidentiality protection, nonsampling error, and definitions, see Selected Appendixes at <www.census.gov/prod/cen2010/cph-1-a.pdf>]

State Borough and Census Area Census Subarea Place	Total occupied housing units	Race of householder							Two or More Races	House- holder Hispanic or Latino (of any race)	House- holder White alone, not Hispanic or Latino
		One race									
		White	Black or African American	American Indian and Alaska Native	Asian	Native Hawaiian and Other Pacific Islander	Some Other Race				
Dillingham Census Area.....	1,563	431	3	1,017	9	1	5	97	24	420	
Dillingham census subarea.....	1,563	431	3	1,017	9	1	5	97	24	420	
Aleknagik city.....	71	18	0	50	0	0	0	3	0	18	
Clark's Point city.....	24	1	0	23	0	0	0	0	0	1	
Dillingham city.....	855	353	3	415	9	1	5	69	21	343	
Ekwok city.....	37	2	0	34	0	0	0	1	0	2	
Koliganek CDP.....	55	3	0	51	0	0	0	1	0	3	
Manokotak city.....	121	10	0	111	0	0	0	0	0	10	
New Stuyahok city.....	114	9	0	105	0	0	0	0	1	9	
Portage Creek CDP.....	1	1	0	0	0	0	0	0	0	1	
Togiak city.....	231	18	0	191	0	0	0	22	0	18	
Twin Hills CDP.....	29	2	0	27	0	0	0	0	0	2	
Fairbanks North Star Borough.....	36,441	30,049	1,537	2,099	731	112	451	1,462	1,484	29,228	
Fairbanks North Star census subarea.....	36,441	30,049	1,537	2,099	731	112	451	1,462	1,484	29,228	
Badger CDP.....	6,858	6,076	169	247	75	8	53	230	227	5,923	
Chena Ridge CDP.....	2,323	2,057	29	108	27	1	20	81	56	2,027	
College CDP.....	4,820	3,861	161	367	160	18	44	209	180	3,752	
Eielson AFB CDP.....	639	541	51	3	13	4	10	17	47	513	
Ester CDP.....	1,069	961	13	45	8	1	2	39	19	950	
Fairbanks city.....	11,534	8,283	994	1,039	352	68	256	542	737	7,923	
Farmers Loop CDP.....	1,920	1,712	11	88	24	2	9	74	39	1,688	
Fox CDP.....	199	176	2	9	0	0	3	9	7	174	
Goldstream CDP.....	1,579	1,448	10	39	7	0	10	65	32	1,424	
Harding-Birch Lakes CDP.....	129	126	0	1	0	0	0	2	0	126	
Moose Creek CDP.....	305	253	18	14	6	2	4	8	14	245	
North Pole city.....	828	695	49	26	25	2	9	22	39	671	
Pleasant Valley CDP.....	312	285	1	10	2	0	2	12	5	283	
Salcha CDP.....	429	399	2	9	4	0	0	15	10	392	
South Van Horn CDP.....	223	181	8	9	3	1	2	19	6	179	
Steele Creek CDP.....	2,525	2,315	16	66	14	5	22	87	52	2,286	
Two Rivers CDP.....	296	272	0	4	1	0	3	16	9	268	
Haines Borough.....	1,149	981	6	98	3	0	4	57	17	970	
Haines census subarea.....	1,149	981	6	98	3	0	4	57	17	970	
Covenant Life CDP.....	35	33	0	1	0	0	0	1	0	33	
Excursion Inlet CDP.....	6	5	0	0	0	0	0	1	0	5	
Haines CDP.....	782	651	6	82	1	0	2	40	10	643	
Lutak CDP.....	25	23	0	0	0	0	0	2	0	23	
Mosquito Lake CDP.....	138	121	0	4	1	0	1	11	3	120	
Mud Bay CDP.....	104	97	0	5	1	0	0	1	3	95	
Hoonah-Angoon Census Area.....	913	505	1	345	4	0	2	56	24	496	
Hoonah-Angoon census subarea.....	872	502	1	312	3	0	2	52	23	493	
Angoon city.....	167	27	1	125	0	0	1	13	9	27	
Elfin Cove CDP.....	13	11	0	1	0	0	0	1	0	11	
Game Creek CDP.....	7	7	0	0	0	0	0	0	0	7	
Gustavus city.....	212	200	0	4	0	0	1	7	3	198	
Hobart Bay CDP.....	1	0	0	1	0	0	0	0	0	0	
Hoonah city.....	305	121	0	159	2	0	0	23	7	117	
Pelican city.....	41	26	0	12	0	0	0	3	0	26	
Tenakee Springs city.....	72	67	0	1	1	0	0	3	2	65	
Whitestone Logging Camp CDP.....	8	3	0	4	0	0	0	1	1	2	
Klukwan census subarea.....	41	3	0	33	1	0	0	4	1	3	
Klukwan CDP.....	41	3	0	33	1	0	0	4	1	3	
Juneau City and Borough.....	12,187	9,425	116	1,235	543	48	117	703	439	9,195	
Juneau census subarea.....	12,187	9,425	116	1,235	543	48	117	703	439	9,195	
Juneau city and borough.....	12,187	9,425	116	1,235	543	48	117	703	439	9,195	
Kenai Peninsula Borough.....	22,161	19,735	72	1,225	160	42	110	817	429	19,467	
Kenai-Cook Inlet census subarea.....	19,918	17,802	60	1,070	133	34	101	718	402	17,548	
Anchor Point CDP.....	840	781	0	25	1	0	5	28	10	776	
Beluga CDP.....	10	8	0	2	0	0	0	0	0	8	
Clam Gulch CDP.....	91	84	0	4	0	1	0	2	0	84	
Cohoe CDP.....	600	551	2	19	2	1	2	23	10	547	
Diamond Ridge CDP.....	493	468	2	13	3	0	1	6	6	463	
Fox River CDP.....	146	145	0	0	1	0	0	0	0	145	
Fritz Creek CDP.....	848	788	2	17	4	0	4	33	18	773	
Funny River CDP.....	390	368	1	10	0	1	2	8	3	365	
Halibut Cove CDP.....	34	30	0	3	0	0	0	1	1	29	
Happy Valley CDP.....	270	242	1	14	0	0	2	11	5	240	
Homer city.....	2,235	2,044	11	73	13	2	12	80	42	2,023	
Kachemak city.....	235	219	0	12	1	0	0	3	1	218	
Kalifornsky CDP.....	2,978	2,696	11	131	20	6	14	100	65	2,652	
Kasilof CDP.....	232	212	0	8	0	0	1	11	2	211	
Kenai city.....	2,809	2,395	13	208	34	9	21	129	81	2,338	
Nanwalek CDP.....	55	10	0	39	0	0	0	6	0	10	
Nikiski CDP.....	1,689	1,501	3	105	12	3	12	53	30	1,486	

Table 13.

Occupied Housing Units (Households) by Race and Hispanic or Latino Origin of Householder: 2010—Con.

[For information on confidentiality protection, nonsampling error, and definitions, see Selected Appendixes at <www.census.gov/prod/cen2010/cph-1-a.pdf>]

State Borough and Census Area Census Subarea Place	Total occupied housing units	Race of householder							Two or More Races	House- holder Hispanic or Latino (of any race)	House- holder White alone, not Hispanic or Latino
		One race									
		White	Black or African American	American Indian and Alaska Native	Asian	Native Hawaiian and Other Pacific Islander	Some Other Race				
Kenai Peninsula Borough—Con.											
Kenai-Cook Inlet census subarea—Con.											
Nikolaevsk CDP.....	107	102	0	4	0	0	0	1	2	101	
Ninilchik CDP.....	412	337	1	54	0	0	1	19	8	330	
Point Possession CDP.....	3	3	0	0	0	0	0	0	0	3	
Port Graham CDP.....	79	6	1	59	0	0	0	13	0	6	
Ridgeway CDP.....	780	710	2	25	7	1	4	31	21	701	
Salamatof CDP.....	246	219	0	17	2	2	0	6	1	218	
Seldovia city.....	121	100	0	11	1	0	0	9	5	96	
Seldovia Village CDP.....	74	52	1	16	0	0	0	5	2	50	
Soldotna city.....	1,720	1,545	7	65	20	6	9	68	46	1,516	
Sterling CDP.....	2,254	2,089	2	69	10	2	11	71	41	2,064	
Tyonek CDP.....	70	6	0	64	0	0	0	0	1	5	
Seward-Hope census subarea.....	2,243	1,933	12	155	27	8	9	99	27	1,919	
Bear Creek CDP.....	835	713	5	69	10	2	4	32	9	708	
Cooper Landing CDP.....	161	155	0	2	0	0	0	4	0	155	
Crown Point CDP.....	26	23	1	2	0	0	0	0	0	23	
Hope CDP.....	97	91	0	1	1	1	0	3	2	89	
Lowell Point CDP.....	36	34	0	2	0	0	0	0	0	34	
Moose Pass CDP.....	93	86	1	2	1	2	0	1	1	85	
Primrose CDP.....	38	35	0	1	0	0	0	2	0	35	
Seward city.....	928	771	5	75	13	3	5	56	15	765	
Sunrise CDP.....	10	10	0	0	0	0	0	0	0	10	
Ketchikan Gateway Borough.....	5,305	3,998	44	659	258	10	41	295	151	3,920	
Ketchikan census subarea.....	5,305	3,998	44	659	258	10	41	295	151	3,920	
Ketchikan city.....	3,259	2,271	35	482	245	9	23	194	104	2,217	
Loring CDP.....	3	1	0	1	0	0	0	1	0	1	
Saxman city.....	120	33	0	70	0	0	1	16	3	33	
Kodiak Island Borough.....	4,630	2,968	36	631	613	28	121	233	242	2,875	
Kodiak Island census subarea.....	4,630	2,968	36	631	613	28	121	233	242	2,875	
Akhiok city.....	19	3	0	12	0	0	0	4	0	3	
Aleneva CDP.....	9	9	0	0	0	0	0	0	0	9	
Chiniak CDP.....	20	19	0	0	0	0	1	0	0	19	
Karluk CDP.....	12	1	0	11	0	0	0	0	0	1	
Kodiak city.....	2,039	1,088	11	216	521	17	81	105	141	1,041	
Kodiak Station CDP.....	332	289	12	5	1	0	8	17	25	275	
Larsen Bay city.....	34	6	0	28	0	0	0	0	0	6	
Old Harbor city.....	84	10	0	72	0	0	0	2	1	10	
Ouzinkie city.....	56	9	0	42	1	0	0	4	2	9	
Port Lions city.....	77	28	0	48	1	0	0	0	1	27	
Womens Bay CDP.....	283	246	1	14	4	1	0	17	2	244	
Lake and Peninsula Borough.....	553	147	1	364	1	1	1	38	6	143	
Lake and Peninsula census subarea.....	553	147	1	364	1	1	1	38	6	143	
Chignik city.....	41	11	0	27	0	0	0	2	0	11	
Chignik Lagoon CDP.....	29	5	0	21	0	0	0	3	0	5	
Chignik Lake CDP.....	27	1	0	25	0	0	0	1	0	1	
Egegik city.....	29	9	0	18	0	1	0	1	0	9	
Igiugig CDP.....	16	4	0	11	0	0	0	1	2	2	
Iliamna CDP.....	39	17	0	18	0	0	0	4	1	16	
Ivanof Bay CDP.....	2	0	0	2	0	0	0	0	0	0	
Kokhanok CDP.....	52	8	0	39	0	0	1	4	1	8	
Levelock CDP.....	27	3	0	23	0	0	0	1	0	3	
Newhalen city.....	50	9	0	39	0	0	0	2	0	9	
Nondalton city.....	57	12	0	37	0	0	0	8	0	12	
Pedro Bay CDP.....	19	4	0	14	0	0	0	1	0	4	
Perryville CDP.....	38	3	0	35	0	0	0	0	0	3	
Pilot Point city.....	27	7	0	17	0	0	0	3	0	7	
Pope-Vannoy Landing CDP.....	3	2	0	1	0	0	0	0	0	2	
Port Alsworth CDP.....	44	33	0	8	0	0	0	3	2	32	
Port Heiden city.....	35	9	0	25	0	0	0	1	0	9	
Ugashik CDP.....	7	2	0	3	0	0	0	2	0	2	
Matanuska-Susitna Borough.....	31,824	28,616	291	1,262	250	59	201	1,145	769	28,173	
Matanuska-Susitna census subarea.....	31,824	28,616	291	1,262	250	59	201	1,145	769	28,173	
Big Lake CDP.....	1,372	1,242	5	73	4	1	6	41	21	1,230	
Buffalo Soapstone CDP.....	314	291	1	3	4	0	2	13	8	286	
Butte CDP.....	1,205	1,118	7	39	5	2	0	34	24	1,098	
Chase CDP.....	18	18	0	0	0	0	0	0	0	18	
Chickaloon CDP.....	123	105	0	11	0	0	0	7	1	104	
Eureka Roadhouse CDP.....	16	14	0	2	0	0	0	0	2	12	
Farm Loop CDP.....	361	333	1	12	3	1	3	8	5	330	
Fishhook CDP.....	1,591	1,476	8	40	6	2	8	51	25	1,458	
Gateway CDP.....	1,851	1,662	19	62	22	4	19	63	54	1,637	
Glacier View CDP.....	99	94	0	0	0	0	0	5	1	94	
Houston city.....	731	640	3	43	2	2	4	37	11	634	
Knik-Fairview CDP.....	5,040	4,496	50	224	44	14	23	189	122	4,421	

Table 13.

Occupied Housing Units (Households) by Race and Hispanic or Latino Origin of Householder: 2010—Con.

[For information on confidentiality protection, nonsampling error, and definitions, see Selected Appendixes at <www.census.gov/prod/cen2010/cph-1-a.pdf>]

State Borough and Census Area Census Subarea Place	Total occupied housing units	Race of householder						Two or More Races	House- holder Hispanic or Latino (of any race)	House- holder White alone, not Hispanic or Latino
		One race								
		White	Black or African American	American Indian and Alaska Native	Asian	Native Hawaiian and Other Pacific Islander	Some Other Race			
Matanuska-Susitna Borough—Con.										
Matanuska-Susitna census subarea—Con.										
Knik River CDP.....	296	267	2	9	2	0	1	15	9	263
Lake Louise CDP.....	25	24	0	1	0	0	0	0	1	23
Lakes CDP.....	2,883	2,604	27	105	22	4	22	99	85	2,553
Lazy Mountain CDP.....	512	482	2	13	1	0	3	11	11	476
Meadow Lakes CDP.....	2,717	2,441	22	121	16	9	18	90	60	2,407
Palmer city.....	2,113	1,835	36	121	21	6	14	80	57	1,802
Petersville CDP.....	4	3	0	0	0	0	0	1	0	3
Point MacKenzie CDP.....	112	98	3	8	1	0	0	2	1	97
Skwentna CDP.....	20	20	0	0	0	0	0	0	0	20
Susitna CDP.....	10	10	0	0	0	0	0	0	0	10
Susitna North CDP.....	570	516	2	22	2	0	3	25	9	512
Sutton-Alpine CDP.....	393	335	1	33	4	0	1	19	6	332
Talkeetna CDP.....	449	422	0	11	0	1	1	14	9	418
Tanaina CDP.....	2,713	2,455	31	83	21	3	32	88	94	2,400
Trapper Creek CDP.....	225	199	0	12	1	0	0	13	5	197
Wasilla city.....	2,962	2,610	39	114	40	4	29	126	86	2,569
Willow CDP.....	893	840	0	25	4	1	3	20	11	833
Nome Census Area.....	2,815	788	12	1,851	34	1	6	123	30	775
Nome census subarea.....	2,815	788	12	1,851	34	1	6	123	30	775
Brevig Mission city.....	93	11	0	80	0	0	0	2	0	11
Diomedea city.....	38	3	0	34	0	0	0	1	0	3
Elim city.....	89	12	0	75	0	0	0	2	0	12
Gambell city.....	164	16	0	145	0	0	0	3	1	15
Golovin city.....	49	4	0	43	0	0	0	2	0	4
Koyuk city.....	89	10	0	76	1	0	0	2	0	10
Nome city.....	1,216	561	9	522	29	1	6	88	23	551
Port Clarence CDP.....	0	0	0	0	0	0	0	0	0	0
St. Michael city.....	96	13	0	81	0	0	0	2	1	13
Savoonga city.....	166	18	0	147	0	0	0	1	0	18
Shaktolik city.....	64	4	0	59	0	0	0	1	0	4
Shishmaref city.....	141	10	0	130	0	0	0	1	1	10
Stebbins city.....	134	12	1	120	1	0	0	0	0	12
Teller city.....	72	6	0	66	0	0	0	0	0	6
Unalakleet city.....	225	45	1	170	1	0	0	8	1	44
Wales city.....	43	8	0	32	0	0	0	3	0	8
White Mountain city.....	65	11	0	53	0	0	0	1	1	11
North Slope Borough.....	2,029	457	17	1,316	108	30	14	87	36	445
North Slope census subarea.....	2,029	457	17	1,316	108	30	14	87	36	445
Anaktuvuk Pass city.....	99	14	0	79	0	0	0	6	2	14
Atkasuk city.....	64	10	0	54	0	0	0	0	0	10
Barrow city.....	1,280	353	15	694	108	29	13	68	32	341
Kaktovik city.....	72	10	0	59	0	0	0	3	0	10
Nuiqsut city.....	114	19	1	93	0	0	0	1	0	19
Point Hope city.....	186	23	1	156	0	0	1	5	1	23
Point Lay CDP.....	60	11	0	47	0	1	0	1	0	11
Prudhoe Bay CDP.....	0	0	0	0	0	0	0	0	0	0
Wainwright city.....	147	14	0	130	0	0	0	3	1	14
Northwest Arctic Borough.....	1,919	360	23	1,423	19	3	4	87	19	353
Northwest Arctic census subarea.....	1,919	360	23	1,423	19	3	4	87	19	353
Ambler city.....	75	19	1	54	0	0	0	1	0	19
Buckland city.....	98	9	0	88	0	0	0	1	0	9
Deering city.....	44	3	0	40	0	0	0	1	0	3
Kiana city.....	101	16	1	81	0	0	0	3	0	16
Kivalina city.....	85	6	0	78	0	0	0	1	0	6
Kobuk city.....	36	6	0	29	0	0	0	1	2	6
Kotzebue city.....	954	255	17	600	19	2	4	57	16	248
Noatak CDP.....	114	9	2	101	0	0	0	2	0	9
Noorvik city.....	153	11	1	135	0	1	0	5	1	11
Red Dog Mine CDP.....	0	0	0	0	0	0	0	0	0	0
Selawik city.....	186	16	1	154	0	0	0	15	0	16
Shungnak city.....	62	8	0	54	0	0	0	0	0	8
Petersburg Census Area.....	1,599	1,228	3	242	31	4	10	81	36	1,207
Petersburg census subarea.....	1,599	1,228	3	242	31	4	10	81	36	1,207
Kake city.....	213	47	1	148	0	1	3	13	1	47
Kupreanof city.....	15	13	0	0	1	0	0	1	0	13
Petersburg city.....	1,252	1,066	2	87	29	3	7	58	27	1,053
Port Alexander city.....	22	19	0	1	1	0	0	1	0	19
Prince of Wales-Hyder Census Area.....	2,194	1,258	8	784	6	7	12	119	39	1,243
Hyder census subarea.....	48	44	0	1	0	1	2	0	2	44
Hyder CDP.....	48	44	0	1	0	1	2	0	2	44
Metlakatla Indian Community census subarea.....	509	68	4	415	2	1	1	18	6	67

Table 13.

Occupied Housing Units (Households) by Race and Hispanic or Latino Origin of Householder: 2010—Con.

[For information on confidentiality protection, nonsampling error, and definitions, see Selected Appendixes at <www.census.gov/prod/cen2010/cph-1-a.pdf>]

State Borough and Census Area Census Subarea Place	Total occupied housing units	Race of householder							Two or More Races	House- holder Hispanic or Latino (of any race)	House- holder White alone, not Hispanic or Latino
		One race									
		White	Black or African American	American Indian and Alaska Native	Asian	Native Hawaiian and Other Pacific Islander	Some Other Race				
Prince of Wales-Hyder Census Area—Con.											
Metlakatla Indian Community census subarea—Con.											
Metlakatla CDP.....	493	66	4	402	2	1	0	18	6	65	
Prince of Wales census subarea.....	1,637	1,146	4	368	4	5	9	101	31	1,132	
Coffman Cove city.....	89	84	0	3	0	0	0	2	0	84	
Craig city.....	470	330	2	97	3	0	3	35	13	324	
Edna Bay CDP.....	18	18	0	0	0	0	0	0	0	18	
Hollis CDP.....	44	40	0	3	0	1	0	0	0	40	
Hydaburg city.....	128	18	0	98	0	0	1	11	1	18	
Kasaan city.....	23	13	0	6	1	0	0	3	0	13	
Klawock city.....	297	137	1	135	0	1	4	19	8	134	
Naukati Bay CDP.....	49	47	0	1	0	0	0	1	0	47	
Point Baker CDP.....	8	6	0	0	0	0	0	2	1	6	
Port Protection CDP.....	26	20	0	2	0	0	0	4	2	19	
Thorne Bay city.....	214	200	1	4	0	2	1	6	3	198	
Whale Pass CDP.....	20	19	0	0	0	1	0	0	1	18	
Sitka City and Borough.....	3,545	2,609	17	533	140	10	34	202	118	2,559	
Sitka census subarea.....	3,545	2,609	17	533	140	10	34	202	118	2,559	
Sitka city and borough.....	3,545	2,609	17	533	140	10	34	202	118	2,559	
Skagway Municipality.....	436	402	0	13	1	1	1	18	5	400	
Skagway census subarea.....	436	402	0	13	1	1	1	18	5	400	
Skagway CDP.....	410	376	0	13	1	1	1	18	5	374	
Southeast Fairbanks Census Area.....	2,567	2,125	29	282	13	7	24	87	67	2,096	
Southeast Fairbanks census subarea.....	2,567	2,125	29	282	13	7	24	87	67	2,096	
Alcan Border CDP.....	16	16	0	0	0	0	0	0	0	16	
Big Delta CDP.....	206	196	1	4	0	1	0	4	2	194	
Chicken CDP.....	5	5	0	0	0	0	0	0	1	4	
Delta Junction city.....	377	337	10	8	1	4	4	13	12	332	
Deltana CDP.....	784	733	9	19	4	1	2	16	14	724	
Dot Lake CDP.....	7	4	0	2	0	0	0	1	0	4	
Dot Lake Village CDP.....	19	0	0	19	0	0	0	0	0	0	
Dry Creek CDP.....	29	29	0	0	0	0	0	0	0	29	
Eagle city.....	41	40	0	0	0	0	0	1	0	40	
Eagle Village CDP.....	31	13	1	14	1	0	0	2	0	13	
Fort Greely CDP.....	236	196	7	4	4	1	15	9	27	189	
Healy Lake CDP.....	7	1	0	6	0	0	0	0	0	1	
Northway CDP.....	27	6	0	20	0	0	0	1	0	6	
Northway Junction CDP.....	20	5	0	12	0	0	0	3	0	5	
Northway Village CDP.....	30	1	0	27	0	0	0	2	0	1	
Tanacross CDP.....	53	5	0	45	0	0	0	3	0	5	
Tetlin CDP.....	43	3	0	40	0	0	0	0	1	3	
Tok CDP.....	532	445	1	52	3	0	2	29	9	440	
Whitestone CDP.....	22	21	0	0	0	0	1	0	1	21	
Valdez-Cordova Census Area.....	3,966	3,136	28	490	102	12	18	180	116	3,072	
Chugach census subarea.....	2,717	2,179	22	253	98	12	16	137	100	2,121	
Chenega CDP.....	31	11	0	18	0	0	0	2	1	11	
Cordova city.....	922	697	7	86	64	1	4	63	28	684	
Tatitlek CDP.....	36	10	0	22	0	1	1	2	1	10	
Valdez city.....	1,573	1,336	14	119	27	9	11	57	64	1,295	
Whittier city.....	114	86	1	6	7	1	0	13	6	82	
Copper River census subarea.....	1,249	957	6	237	4	0	2	43	16	951	
Chisana CDP.....	0	0	0	0	0	0	0	0	0	0	
Chistochina CDP.....	36	14	0	19	0	0	0	3	0	14	
Chitina CDP.....	52	37	0	9	0	0	0	6	0	37	
Copper Center CDP.....	123	68	0	52	0	0	0	3	4	67	
Gakona CDP.....	86	71	0	15	0	0	0	0	0	71	
Glennallen CDP.....	203	177	1	16	2	0	1	6	2	176	
Gulkana CDP.....	36	7	0	29	0	0	0	0	1	7	
Kenny Lake CDP.....	145	126	0	12	1	0	0	6	4	124	
McCarthy CDP.....	20	19	0	0	0	0	0	1	0	19	
Mendeltna CDP.....	19	17	0	0	0	0	0	2	1	17	
Mentasta Lake CDP.....	46	16	0	30	0	0	0	0	0	16	
Nabesna CDP.....	3	3	0	0	0	0	0	0	0	3	
Nelchina CDP.....	30	26	0	3	0	0	1	0	0	26	
Paxson CDP.....	22	20	2	0	0	0	0	0	0	20	
Silver Springs CDP.....	44	40	0	4	0	0	0	0	0	40	
Slana CDP.....	77	69	1	7	0	0	0	0	0	69	
Tazlina CDP.....	111	69	0	32	1	0	0	9	2	68	
Tolsona CDP.....	18	17	1	0	0	0	0	0	0	17	
Tonsina CDP.....	39	36	0	2	0	0	0	1	0	36	
Willow Creek CDP.....	92	81	1	7	0	0	0	3	2	80	

Table 13.

Occupied Housing Units (Households) by Race and Hispanic or Latino Origin of Householder: 2010—Con.

[For information on confidentiality protection, nonsampling error, and definitions, see Selected Appendixes at <www.census.gov/prod/cen2010/cph-1-a.pdf>]

State Borough and Census Area Census Subarea Place	Total occupied housing units	Race of householder							Two or More Races	House- holder Hispanic or Latino (of any race)	House- holder White alone, not Hispanic or Latino
		One race									
		White	Black or African American	American Indian and Alaska Native	Asian	Native Hawaiian and Other Pacific Islander	Some Other Race				
Wade Hampton Census Area.....	1,745	101	0	1,603	4	0	2	35	3	100	
Wade Hampton census subarea.....	1,745	101	0	1,603	4	0	2	35	3	100	
Alakanuk city.....	160	6	0	151	0	0	0	3	0	6	
Chevak city.....	209	9	0	195	0	0	1	4	0	9	
Emmonak city.....	185	10	0	173	1	0	0	1	1	10	
Hooper Bay city.....	256	12	0	235	0	0	0	9	0	12	
Kotlik city.....	128	6	0	120	0	0	1	1	1	5	
Marshall city.....	100	4	0	92	0	0	0	4	0	4	
Mountain Village city.....	184	18	0	157	2	0	0	7	1	18	
Nunam Iqua city.....	43	7	0	35	1	0	0	0	0	7	
Pilot Station city.....	121	4	0	117	0	0	0	0	0	4	
Pitkas Point CDP.....	31	2	0	28	0	0	0	1	0	2	
Russian Mission city.....	73	5	0	67	0	0	0	1	0	5	
St. Mary's city.....	151	13	0	135	0	0	0	3	0	13	
Scammon Bay city.....	96	2	0	94	0	0	0	0	0	2	
Wrangell City and Borough.....	1,053	811	1	159	8	0	1	73	11	805	
Wrangell census subarea.....	1,053	811	1	159	8	0	1	73	11	805	
Wrangell city and borough.....	1,053	811	1	159	8	0	1	73	11	805	
Yakutat City and Borough.....	270	142	0	93	5	3	0	27	2	141	
Yakutat census subarea.....	270	142	0	93	5	3	0	27	2	141	
Yakutat CDP.....	270	142	0	93	5	3	0	27	2	141	
Yukon-Koyukuk Census Area.....	2,217	602	5	1,510	3	2	5	90	22	592	
Koyukuk-Middle Yukon census subarea.....	1,253	390	2	814	2	0	4	41	11	386	
Alatna CDP.....	12	0	0	12	0	0	0	0	0	0	
Allakaket city.....	44	1	0	43	0	0	0	0	0	1	
Bettles city.....	9	8	0	0	0	0	0	1	0	8	
Coldfoot CDP.....	6	5	0	1	0	0	0	0	0	5	
Evansville CDP.....	12	7	0	5	0	0	0	0	0	7	
Four Mile Road CDP.....	14	11	0	3	0	0	0	0	0	11	
Galena city.....	190	62	0	118	1	0	1	8	5	59	
Hughes city.....	31	1	1	29	0	0	0	0	0	1	
Huslia city.....	91	7	0	84	0	0	0	0	0	7	
Kaltag city.....	70	5	0	64	0	0	0	1	0	5	
Koyukuk city.....	42	1	0	41	0	0	0	0	0	1	
Livengood CDP.....	7	4	0	2	0	0	0	1	0	4	
Manley Hot Springs CDP.....	41	28	0	7	0	0	0	6	0	28	
Minto CDP.....	65	6	0	57	0	0	1	1	1	6	
Nenana city.....	171	99	0	65	0	0	0	7	0	99	
New Allakaket CDP.....	18	0	0	18	0	0	0	0	0	0	
Nulato city.....	92	9	0	82	0	0	1	0	1	9	
Rampart CDP.....	10	0	0	10	0	0	0	0	0	0	
Ruby city.....	62	3	0	55	0	0	0	4	0	3	
Stevens Village CDP.....	26	4	0	22	0	0	0	0	1	4	
Tanana city.....	100	18	0	77	1	0	1	3	1	18	
Wiseman CDP.....	5	4	0	0	0	0	0	1	0	4	
McGrath-Holy Cross census subarea.....	406	108	0	263	0	1	0	34	4	105	
Anvik city.....	33	1	0	31	0	0	0	1	0	1	
Flat CDP.....	0	0	0	0	0	0	0	0	0	0	
Grayling city.....	55	3	0	49	0	0	0	3	0	3	
Holy Cross city.....	64	6	0	55	0	0	0	3	0	6	
Lake Minchumina CDP.....	6	4	0	2	0	0	0	0	0	4	
McGrath city.....	147	70	0	53	0	1	0	23	2	69	
Nikolai city.....	37	3	0	32	0	0	0	2	0	3	
Shageluk city.....	36	1	0	34	0	0	0	1	0	1	
Takotna CDP.....	22	16	0	5	0	0	0	1	2	14	
Yukon Flats census subarea.....	558	104	3	433	1	1	1	15	7	101	
Arctic Village CDP.....	65	3	0	61	0	0	0	1	0	3	
Beaver CDP.....	36	0	0	35	0	0	0	1	0	0	
Birch Creek CDP.....	17	0	0	17	0	0	0	0	0	0	
Central CDP.....	53	51	0	1	0	0	0	1	1	50	
Chalkyitsik CDP.....	24	3	0	21	0	0	0	0	0	3	
Circle CDP.....	40	6	0	31	0	0	0	3	2	5	
Fort Yukon city.....	246	25	3	210	1	1	1	5	1	24	
Venetie CDP.....	61	2	0	55	0	0	0	4	3	2	

Table 14.

Occupied Housing Units (Households) by Race and Hispanic or Latino Origin of Householder: 2010

[For information on confidentiality protection, nonsampling error, and definitions, see Selected Appendixes at <www.census.gov/prod/cen2010/cph-1-a.pdf>]

State Borough and Census Area Place	Total occupied housing units	Race of householder							Two or More Races	House- holder Hispanic or Latino (of any race)	House- holder White alone, not Hispanic or Latino
		One race									
		White	Black or African American	American Indian and Alaska Native	Asian	Native Hawaiian and Other Pacific Islander	Some Other Race				
Alaska.....	258,058	193,099	8,431	30,342	9,710	1,686	3,330	11,460	10,256	188,033	
BOROUGH AND CENSUS AREA											
Aleutians East Borough.....	553	153	8	326	29	2	9	26	15	150	
Aleutians West Census Area.....	1,212	554	17	330	223	9	36	43	71	528	
Anchorage Municipality.....	107,332	79,547	6,113	6,902	6,340	1,286	2,078	5,066	6,008	76,735	
Bethel Census Area.....	4,651	992	37	3,388	69	8	16	141	51	979	
Bristol Bay Borough.....	423	232	0	137	2	0	2	50	7	229	
Denali Borough.....	806	747	6	25	1	0	5	22	15	737	
Dillingham Census Area.....	1,563	431	3	1,017	9	1	5	97	24	420	
Fairbanks North Star Borough.....	36,441	30,049	1,537	2,099	731	112	451	1,462	1,484	29,228	
Haines Borough.....	1,149	981	6	98	3	0	4	57	17	970	
Hoonah-Angoon Census Area.....	913	505	1	345	4	0	2	56	24	496	
Juneau City and Borough.....	12,187	9,425	116	1,235	543	48	117	703	439	9,195	
Kenai Peninsula Borough.....	22,161	19,735	72	1,225	160	42	110	817	429	19,467	
Ketchikan Gateway Borough.....	5,305	3,998	44	659	258	10	41	295	151	3,920	
Kodiak Island Borough.....	4,630	2,968	36	631	613	28	121	233	242	2,875	
Lake and Peninsula Borough.....	553	147	1	364	1	1	1	38	6	143	
Matanuska-Susitna Borough.....	31,824	28,616	291	1,262	250	59	201	1,145	769	28,173	
Nome Census Area.....	2,815	788	12	1,851	34	1	6	123	30	775	
North Slope Borough.....	2,029	457	17	1,316	108	30	14	87	36	445	
Northwest Arctic Borough.....	1,919	360	23	1,423	19	3	4	87	19	353	
Petersburg Census Area.....	1,599	1,228	3	242	31	4	10	81	36	1,207	
Prince of Wales-Hyder Census Area.....	2,194	1,258	8	784	6	7	12	119	39	1,243	
Sitka City and Borough.....	3,545	2,609	17	533	140	10	34	202	118	2,559	
Skagway Municipality.....	436	402	0	13	1	1	1	18	5	400	
Southeast Fairbanks Census Area.....	2,567	2,125	29	282	13	7	24	87	67	2,096	
Valdez-Cordova Census Area.....	3,966	3,136	28	490	102	12	18	180	116	3,072	
Wade Hampton Census Area.....	1,745	101	0	1,603	4	0	2	35	3	100	
Wrangell City and Borough.....	1,053	811	1	159	8	0	1	73	11	805	
Yakutat City and Borough.....	270	142	0	93	5	3	0	27	2	141	
Yukon-Koyukuk Census Area.....	2,217	602	5	1,510	3	2	5	90	22	592	
PLACE											
Adak city, Aleutians West Census Area.....	44	22	0	13	1	0	3	5	3	22	
Akiak city, Kodiak Island Borough.....	19	3	0	12	0	0	0	4	0	3	
Akiachak CDP, Bethel Census Area.....	150	9	1	139	0	0	0	1	1	9	
Akiak city, Bethel Census Area.....	90	12	0	77	0	0	0	1	1	12	
Akutan city, Aleutians East Borough.....	40	2	0	31	1	0	0	6	0	2	
Alakanuk city, Wade Hampton Census Area	160	6	0	151	0	0	0	3	0	6	
Alatna CDP, Yukon-Koyukuk Census Area...	12	0	0	12	0	0	0	0	0	0	
Alcan Border CDP, Southeast Fairbanks Census Area.....	16	16	0	0	0	0	0	0	0	16	
Aleknagik city, Dillingham Census Area.....	71	18	0	50	0	0	0	3	0	18	
Aleneva CDP, Kodiak Island Borough.....	9	9	0	0	0	0	0	0	0	9	
Allakaket city, Yukon-Koyukuk Census Area	44	1	0	43	0	0	0	0	0	1	
Ambler city, Northwest Arctic Borough.....	75	19	1	54	0	0	0	1	0	19	
Anaktuvuk Pass city, North Slope Borough...	99	14	0	79	0	0	0	6	2	14	
Anchorage municipality, Anchorage Municipality.....	107,332	79,547	6,113	6,902	6,340	1,286	2,078	5,066	6,008	76,735	
Anchor Point CDP, Kenai Peninsula Borough.....	840	781	0	25	1	0	5	28	10	776	
Anderson city, Denali Borough.....	90	83	2	2	0	0	0	3	1	82	
Angoon city, Hoonah-Angoon Census Area..	167	27	1	125	0	0	1	13	9	27	
Aniak city, Bethel Census Area.....	166	53	1	96	0	0	0	16	1	53	
Arvik city, Yukon-Koyukuk Census Area.....	33	1	0	31	0	0	0	1	0	1	
Arctic Village CDP, Yukon-Koyukuk Census Area.....	65	3	0	61	0	0	0	1	0	3	
Atka city, Aleutians West Census Area.....	24	1	0	23	0	0	0	0	0	1	
Atmautluak CDP, Bethel Census Area.....	63	3	1	59	0	0	0	0	0	3	
Atkasuk city, North Slope Borough.....	64	10	0	54	0	0	0	0	0	10	
Attu Station CDP, Aleutians West Census Area.....	0	0	0	0	0	0	0	0	0	0	
Badger CDP, Fairbanks North Star Borough	6,858	6,076	169	247	75	8	53	230	227	5,923	
Barrow city, North Slope Borough.....	1,280	353	15	694	108	29	13	68	32	341	
Bear Creek CDP, Kenai Peninsula Borough.	835	713	5	69	10	2	4	32	9	708	
Beaver CDP, Yukon-Koyukuk Census Area.	36	0	0	35	0	0	0	1	0	0	
Beluga CDP, Kenai Peninsula Borough.....	10	8	0	2	0	0	0	0	0	8	
Bethel city, Bethel Census Area.....	1,896	736	30	954	67	8	15	86	44	723	
Bettles city, Yukon-Koyukuk Census Area...	9	8	0	0	0	0	0	1	0	8	
Big Delta CDP, Southeast Fairbanks Census Area.....	206	196	1	4	0	1	0	4	2	194	
Big Lake CDP, Matanuska-Susitna Borough	1,372	1,242	5	73	4	1	6	41	21	1,230	

Table 14.

Occupied Housing Units (Households) by Race and Hispanic or Latino Origin of Householder: 2010—Con.

[For information on confidentiality protection, nonsampling error, and definitions, see Selected Appendixes at <www.census.gov/prod/cen2010/cph-1-a.pdf>]

State Borough and Census Area Place	Total occupied housing units	Race of householder						Two or More Races	House- holder Hispanic or Latino (of any race)	House- holder White alone, not Hispanic or Latino
		One race								
		White	Black or African American	American Indian and Alaska Native	Asian	Native Hawaiian and Other Pacific Islander	Some Other Race			
PLACE—Con.										
Birch Creek CDP, Yukon-Koyukuk Census Area.....	17	0	0	17	0	0	0	0	0	0
Brevig Mission city, Nome Census Area.....	93	11	0	80	0	0	0	2	0	11
Buckland city, Northwest Arctic Borough.....	98	9	0	88	0	0	0	1	0	9
Buffalo Soapstone CDP, Matanuska-Susitna Borough.....	314	291	1	3	4	0	2	13	8	286
Butte CDP, Matanuska-Susitna Borough.....	1,205	1,118	7	39	5	2	0	34	24	1,098
Cantwell CDP, Denali Borough.....	104	87	1	13	0	0	1	2	0	87
Central CDP, Yukon-Koyukuk Census Area.....	53	51	0	1	0	0	0	1	1	50
Chalkyitsik CDP, Yukon-Koyukuk Census Area.....	24	3	0	21	0	0	0	0	0	3
Chase CDP, Matanuska-Susitna Borough.....	18	18	0	0	0	0	0	0	0	18
Chefomak city, Bethel Census Area.....	92	9	0	83	0	0	0	0	0	9
Chena Ridge CDP, Fairbanks North Star Borough.....	2,323	2,057	29	108	27	1	20	81	56	2,027
Chenega CDP, Valdez-Cordova Census Area.....	31	11	0	18	0	0	0	2	1	11
Chevak city, Wade Hampton Census Area.....	209	9	0	195	0	0	1	4	0	9
Chickaloon CDP, Matanuska-Susitna Borough.....	123	105	0	11	0	0	0	7	1	104
Chicken CDP, Southeast Fairbanks Census Area.....	5	5	0	0	0	0	0	0	1	4
Chignik city, Lake and Peninsula Borough.....	41	11	0	27	1	0	0	2	0	11
Chignik Lagoon CDP, Lake and Peninsula Borough.....	29	5	0	21	0	0	0	3	0	5
Chignik Lake CDP, Lake and Peninsula Borough.....	27	1	0	25	0	0	0	1	0	1
Chiniak CDP, Kodiak Island Borough.....	20	19	0	0	0	0	0	1	0	19
Chisana CDP, Valdez-Cordova Census Area.....	0	0	0	0	0	0	0	0	0	0
Chistochina CDP, Valdez-Cordova Census Area.....	36	14	0	19	0	0	0	3	0	14
Chitina CDP, Valdez-Cordova Census Area.....	52	37	0	9	0	0	0	6	0	37
Chuathbaluk city, Bethel Census Area.....	36	3	0	29	0	0	0	4	1	3
Circle CDP, Yukon-Koyukuk Census Area.....	40	6	0	31	0	0	0	3	2	5
Clam Gulch CDP, Kenai Peninsula Borough.....	91	84	0	4	0	1	0	2	0	84
Clark's Point city, Dillingham Census Area.....	24	1	0	23	0	0	0	0	0	1
Coffman Cove city, Prince of Wales-Hyder Census Area.....	89	84	0	3	0	0	0	2	0	84
Cohoe CDP, Kenai Peninsula Borough.....	600	551	2	19	2	1	2	23	10	547
Cold Bay city, Aleutians East Borough.....	46	39	1	1	0	0	1	4	1	39
Coldfoot CDP, Yukon-Koyukuk Census Area.....	6	5	0	1	0	0	0	0	0	5
College CDP, Fairbanks North Star Borough.....	4,820	3,861	161	367	160	18	44	209	180	3,752
Cooper Landing CDP, Kenai Peninsula Borough.....	161	155	0	2	0	0	0	4	0	155
Copper Center CDP, Valdez-Cordova Census Area.....	123	68	0	52	0	0	0	3	4	67
Cordova city, Valdez-Cordova Census Area.....	922	697	7	86	64	1	4	63	28	684
Covenant Life CDP, Haines Borough.....	35	33	0	1	0	0	0	1	0	33
Craig city, Prince of Wales-Hyder Census Area.....	470	330	2	97	3	0	3	35	13	324
Crooked Creek CDP, Bethel Census Area.....	38	6	0	29	0	0	0	3	0	6
Crown Point CDP, Kenai Peninsula Borough.....	26	23	1	2	0	0	0	0	0	23
Deering city, Northwest Arctic Borough.....	44	3	0	40	0	0	0	1	0	3
Delta Junction city, Southeast Fairbanks Census Area.....	377	337	10	8	1	4	4	13	12	332
Deltana CDP, Southeast Fairbanks Census Area.....	784	733	9	19	4	1	2	16	14	724
Diamond Ridge CDP, Kenai Peninsula Borough.....	493	468	2	13	3	0	1	6	6	463
Dillingham city, Dillingham Census Area.....	855	353	3	415	9	1	5	69	21	343
Diomedes city, Nome Census Area.....	38	3	0	34	0	0	0	1	0	3
Dot Lake CDP, Southeast Fairbanks Census Area.....	7	4	0	2	0	0	0	1	0	4
Dot Lake Village CDP, Southeast Fairbanks Census Area.....	19	0	0	19	0	0	0	0	0	0
Dry Creek CDP, Southeast Fairbanks Census Area.....	29	29	0	0	0	0	0	0	0	29
Eagle city, Southeast Fairbanks Census Area.....	41	40	0	0	0	0	0	1	0	40
Eagle Village CDP, Southeast Fairbanks Census Area.....	31	13	1	14	1	0	0	2	0	13

Table 14.

Occupied Housing Units (Households) by Race and Hispanic or Latino Origin of Householder: 2010—Con.

[For information on confidentiality protection, nonsampling error, and definitions, see Selected Appendixes at <www.census.gov/prod/cen2010/cph-1-a.pdf>]

State Borough and Census Area Place	Total occupied housing units	Race of householder							Two or More Races	House- holder Hispanic or Latino (of any race)	House- holder White alone, not Hispanic or Latino
		One race									
		White	Black or African American	American Indian and Alaska Native	Asian	Native Hawaiian and Other Pacific Islander	Some Other Race				
PLACE—Con.											
Edna Bay CDP, Prince of Wales-Hyder Census Area.....	18	18	0	0	0	0	0	0	0	0	18
Eek city, Bethel Census Area.....	91	4	0	87	0	0	0	0	0	0	4
Egegik city, Lake and Peninsula Borough.....	29	9	0	18	0	1	0	1	0	0	9
Eielson AFB CDP, Fairbanks North Star Borough.....	639	541	51	3	13	4	10	17	47	513	
Ekwok city, Dillingham Census Area.....	37	2	0	34	0	0	0	1	0	2	
Elfin Cove CDP, Hoonah-Angoon Census Area.....	13	11	0	1	0	0	0	1	0	11	
Elim city, Nome Census Area.....	89	12	0	75	0	0	0	2	0	12	
Emmonak city, Wade Hampton Census Area.....	185	10	0	173	1	0	0	1	1	10	
Ester CDP, Fairbanks North Star Borough.....	1,069	961	13	45	8	1	2	39	19	950	
Eureka Roadhouse CDP, Matanuska-Susitna Borough.....	16	14	0	2	0	0	0	0	2	12	
Evansville CDP, Yukon-Koyukuk Census Area.....	12	7	0	5	0	0	0	0	0	7	
Excursion Inlet CDP, Haines Borough.....	6	5	0	0	0	0	0	1	0	5	
Fairbanks city, Fairbanks North Star Borough.....	11,534	8,263	994	1,039	352	68	256	542	737	7,923	
False Pass city, Aleutians East Borough.....	15	3	0	11	1	0	0	0	0	3	
Farmers Loop CDP, Fairbanks North Star Borough.....	1,920	1,712	11	88	24	2	9	74	39	1,688	
Farm Loop CDP, Matanuska-Susitna Borough.....	361	333	1	12	3	1	3	8	5	330	
Ferry CDP, Denali Borough.....	17	17	0	0	0	0	0	0	0	17	
Fishhook CDP, Matanuska-Susitna Borough	1,591	1,476	8	40	6	2	8	51	25	1,458	
Flat CDP, Yukon-Koyukuk Census Area.....	0	0	0	0	0	0	0	0	0	0	
Fort Greely CDP, Southeast Fairbanks Census Area.....	236	196	7	4	4	1	15	9	27	189	
Fort Yukon city, Yukon-Koyukuk Census Area.....	246	25	3	210	1	1	1	5	1	24	
Four Mile Road CDP, Yukon-Koyukuk Census Area.....	14	11	0	3	0	0	0	0	0	11	
Fox CDP, Fairbanks North Star Borough.....	199	176	2	9	0	0	3	9	7	174	
Fox River CDP, Kenai Peninsula Borough....	146	145	0	0	1	0	0	0	0	145	
Fritz Creek CDP, Kenai Peninsula Borough..	848	788	2	17	4	0	4	33	18	773	
Funny River CDP, Kenai Peninsula Borough	390	368	1	10	0	1	2	8	3	365	
Gakona CDP, Valdez-Cordova Census Area	86	71	0	15	0	0	0	0	0	71	
Galena city, Yukon-Koyukuk Census Area...	190	62	0	118	1	0	1	8	5	59	
Gambell city, Nome Census Area.....	164	16	0	145	0	0	0	3	1	15	
Game Creek CDP, Hoonah-Angoon Census Area.....	7	7	0	0	0	0	0	0	0	7	
Gateway CDP, Matanuska-Susitna Borough	1,851	1,662	19	62	22	4	19	63	54	1,637	
Glacier View CDP, Matanuska-Susitna Borough.....	99	94	0	0	0	0	0	5	1	94	
Glennallen CDP, Valdez-Cordova Census Area.....	203	177	1	16	2	0	1	6	2	176	
Goldstream CDP, Fairbanks North Star Borough.....	1,579	1,448	10	39	7	0	10	65	32	1,424	
Golovin city, Nome Census Area.....	49	4	0	43	0	0	0	2	0	4	
Goodnews Bay city, Bethel Census Area.....	76	8	0	68	0	0	0	0	0	8	
Grayling city, Yukon-Koyukuk Census Area..	55	3	0	49	0	0	0	3	0	3	
Gulkana CDP, Valdez-Cordova Census Area.....	36	7	0	29	0	0	0	0	1	7	
Gustavus city, Hoonah-Angoon Census Area.....	212	200	0	4	0	0	1	7	3	198	
Haines CDP, Haines Borough.....	782	651	6	82	1	0	2	40	10	643	
Halibut Cove CDP, Kenai Peninsula Borough.....	34	30	0	3	0	0	0	1	1	29	
Happy Valley CDP, Kenai Peninsula Borough.....	270	242	1	14	0	0	2	11	5	240	
Harding-Birch Lakes CDP, Fairbanks North Star Borough.....	129	126	0	1	0	0	0	2	0	126	
Healy CDP, Denali Borough.....	434	409	3	9	1	0	1	11	10	401	
Healy Lake CDP, Southeast Fairbanks Census Area.....	7	1	0	6	0	0	0	0	0	1	
Hobart Bay CDP, Hoonah-Angoon Census Area.....	1	0	0	1	0	0	0	0	0	0	
Hollis CDP, Prince of Wales-Hyder Census Area.....	44	40	0	3	0	1	0	0	0	40	

Table 14.

Occupied Housing Units (Households) by Race and Hispanic or Latino Origin of Householder: 2010—Con.

[For information on confidentiality protection, nonsampling error, and definitions, see Selected Appendixes at <www.census.gov/prod/cen2010/cph-1-a.pdf>]

State Borough and Census Area Place	Total occupied housing units	Race of householder							Two or More Races	House- holder Hispanic or Latino (of any race)	House- holder White alone, not Hispanic or Latino
		One race									
		White	Black or African American	American Indian and Alaska Native	Asian	Native Hawaiian and Other Pacific Islander	Some Other Race				
PLACE—Con.											
Holy Cross city, Yukon-Koyukuk Census Area.....	64	6	0	55	0	0	0	3	0	6	
Homer city, Kenai Peninsula Borough.....	2,235	2,044	11	73	13	2	12	80	42	2,023	
Hoonah city, Hoonah-Angoon Census Area.....	305	121	0	159	2	0	0	23	7	117	
Hooper Bay city, Wade Hampton Census Area.....	256	12	0	235	0	0	0	9	0	12	
Hope CDP, Kenai Peninsula Borough.....	97	91	0	1	1	1	0	3	2	89	
Houston city, Matanuska-Susitna Borough.....	731	640	3	43	2	2	4	37	11	634	
Hughes city, Yukon-Koyukuk Census Area.....	31	1	1	29	0	0	0	0	0	1	
Huslia city, Yukon-Koyukuk Census Area.....	91	7	0	84	0	0	0	0	0	7	
Hydaburg city, Prince of Wales-Hyder Census Area.....	128	18	0	98	0	0	1	11	1	18	
Hyder CDP, Prince of Wales-Hyder Census Area.....	48	44	0	1	0	1	2	0	2	44	
Igiugig CDP, Lake and Peninsula Borough.....	16	4	0	11	0	0	0	1	2	2	
Iliamna CDP, Lake and Peninsula Borough.....	39	17	0	18	0	0	0	4	1	16	
Ivanof Bay CDP, Lake and Peninsula Borough.....	2	0	0	2	0	0	0	0	0	0	
Juneau city and borough, Juneau City and Borough.....	12,187	9,425	116	1,235	543	48	117	703	439	9,195	
Kachemak city, Kenai Peninsula Borough.....	235	219	0	12	1	0	0	3	1	218	
Kake city, Petersburg Census Area.....	213	47	1	148	0	1	3	13	1	47	
Kaktovik city, North Slope Borough.....	72	10	0	59	0	0	0	3	0	10	
Kalifornsky CDP, Kenai Peninsula Borough.....	2,978	2,696	11	131	20	6	14	100	65	2,652	
Kaltag city, Yukon-Koyukuk Census Area.....	70	5	0	64	0	0	0	1	0	5	
Karluk CDP, Kodiak Island Borough.....	12	1	0	11	0	0	0	0	0	1	
Kasaan city, Prince of Wales-Hyder Census Area.....	23	13	0	6	1	0	0	3	0	13	
Kasigluk CDP, Bethel Census Area.....	113	11	0	101	0	0	0	1	0	11	
Kasilof CDP, Kenai Peninsula Borough.....	232	212	0	8	0	0	1	11	2	211	
Kenai city, Kenai Peninsula Borough.....	2,809	2,395	13	208	34	9	21	129	81	2,338	
Kenny Lake CDP, Valdez-Cordova Census Area.....	145	126	0	12	1	0	0	6	4	124	
Ketchikan city, Ketchikan Gateway Borough.....	3,259	2,271	35	482	245	9	23	194	104	2,217	
Kiana city, Northwest Arctic Borough.....	101	16	1	81	0	0	0	3	0	16	
King Cove city, Aleutians East Borough.....	181	39	1	119	9	1	5	7	6	38	
King Salmon CDP, Bristol Bay Borough.....	157	110	0	35	1	0	1	10	3	108	
Kipnuk CDP, Bethel Census Area.....	153	7	0	144	0	0	0	2	0	7	
Kivalina city, Northwest Arctic Borough.....	85	6	0	78	0	0	0	1	0	6	
Klawock city, Prince of Wales-Hyder Census Area.....	297	137	1	135	0	1	4	19	8	134	
Klukwan CDP, Hoonah-Angoon Census Area.....	41	3	0	33	1	0	0	4	1	3	
Knik-Fairview CDP, Matanuska-Susitna Borough.....	5,040	4,496	50	224	44	14	23	189	122	4,421	
Knik River CDP, Matanuska-Susitna Borough.....	296	267	2	9	2	0	1	15	9	263	
Kobuk city, Northwest Arctic Borough.....	36	6	0	29	0	0	0	1	2	6	
Kodiak city, Kodiak Island Borough.....	2,039	1,088	11	216	521	17	81	105	141	1,041	
Kodiak Station CDP, Kodiak Island Borough.....	332	289	12	5	1	0	8	17	25	275	
Kokhanok CDP, Lake and Peninsula Borough.....	52	8	0	39	0	0	1	4	1	8	
Koliganek CDP, Dillingham Census Area.....	55	3	0	51	0	0	0	1	0	3	
Kongiganak CDP, Bethel Census Area.....	94	4	0	87	0	0	0	3	2	4	
Kotlik city, Wade Hampton Census Area.....	128	6	0	120	0	1	1	1	1	5	
Kotzebue city, Northwest Arctic Borough.....	954	255	17	600	19	2	4	57	16	248	
Koyuk city, Nome Census Area.....	89	10	0	76	1	0	0	2	0	10	
Koyukuk city, Yukon-Koyukuk Census Area.....	42	1	0	41	0	0	0	0	0	1	
Kupreanof city, Petersburg Census Area.....	15	13	0	0	1	0	0	1	0	13	
Kwethluk city, Bethel Census Area.....	172	11	0	156	1	0	0	4	0	11	
Kwigillingok CDP, Bethel Census Area.....	82	5	0	75	0	0	0	2	0	5	
Lake Louise CDP, Matanuska-Susitna Borough.....	25	24	0	1	0	0	0	0	1	23	
Lake Minchumina CDP, Yukon-Koyukuk Census Area.....	6	4	0	2	0	0	0	0	0	4	
Lakes CDP, Matanuska-Susitna Borough.....	2,883	2,604	27	105	22	4	22	99	85	2,553	
Larsen Bay city, Kodiak Island Borough.....	34	6	0	28	0	0	0	0	0	6	
Lazy Mountain CDP, Matanuska-Susitna Borough.....	512	482	2	13	1	0	3	11	11	476	
Levelock CDP, Lake and Peninsula Borough.....	27	3	0	23	0	0	0	1	0	3	
Lime Village CDP, Bethel Census Area.....	11	0	0	11	0	0	0	0	0	0	

Table 14.

Occupied Housing Units (Households) by Race and Hispanic or Latino Origin of Householder: 2010—Con.

[For information on confidentiality protection, nonsampling error, and definitions, see Selected Appendixes at <www.census.gov/prod/cen2010/cph-1-a.pdf>]

State Borough and Census Area Place	Total occupied housing units	Race of householder							Two or More Races	House- holder Hispanic or Latino (of any race)	House- holder White alone, not Hispanic or Latino
		One race									
		White	Black or African American	American Indian and Alaska Native	Asian	Native Hawaiian and Other Pacific Islander	Some Other Race				
PLACE—Con.											
Livengood CDP, Yukon-Koyukuk Census Area.....	7	4	0	2	0	0	0	0	1	0	4
Loring CDP, Ketchikan Gateway Borough.....	3	1	0	1	0	0	0	0	1	0	1
Lowell Point CDP, Kenai Peninsula Borough.....	36	34	0	2	0	0	0	0	0	0	34
Lower Kalskag city, Bethel Census Area.....	75	2	1	72	0	0	0	0	0	0	2
Lutak CDP, Haines Borough.....	25	23	0	0	0	0	0	0	2	0	23
McCarthy CDP, Valdez-Cordova Census Area.....	20	19	0	0	0	0	0	0	1	0	19
McGrath city, Yukon-Koyukuk Census Area.....	147	70	0	53	0	1	0	0	23	2	69
McKinley Park CDP, Denali Borough.....	109	102	0	0	0	0	0	2	5	3	101
Manley Hot Springs CDP, Yukon-Koyukuk Census Area.....	41	28	0	7	0	0	0	0	6	0	28
Manokotak city, Dillingham Census Area.....	121	10	0	111	0	0	0	0	0	0	10
Marshall city, Wade Hampton Census Area.....	100	4	0	92	0	0	0	0	4	0	4
Meadow Lakes CDP, Matanuska-Susitna Borough.....	2,717	2,441	22	121	16	9	18	0	90	60	2,407
Mekoryuk city, Bethel Census Area.....	70	3	0	66	0	0	0	0	1	0	3
Mendeltna CDP, Valdez-Cordova Census Area.....	19	17	0	0	0	0	0	0	2	1	17
Mentasta Lake CDP, Valdez-Cordova Census Area.....	46	16	0	30	0	0	0	0	0	0	16
Mertarvik CDP, Bethel Census Area.....	0	0	0	0	0	0	0	0	0	0	0
Metlakatla CDP, Prince of Wales-Hyder Census Area.....	493	66	4	402	2	1	0	0	18	6	65
Minto CDP, Yukon-Koyukuk Census Area.....	65	6	0	57	0	0	1	1	1	1	6
Moose Creek CDP, Fairbanks North Star Borough.....	305	253	18	14	6	2	4	8	14	14	245
Moose Pass CDP, Kenai Peninsula Borough.....	93	86	1	2	1	2	0	1	1	1	85
Mosquito Lake CDP, Haines Borough.....	138	121	0	4	1	0	0	11	3	3	120
Mountain Village city, Wade Hampton Census Area.....	184	18	0	157	2	0	0	7	1	1	18
Mud Bay CDP, Haines Borough.....	104	97	0	5	1	0	0	1	3	3	95
Nabesna CDP, Valdez-Cordova Census Area.....	3	3	0	0	0	0	0	0	0	0	3
Naknek CDP, Bristol Bay Borough.....	231	116	0	73	1	0	1	40	4	4	115
Nanwalek CDP, Kenai Peninsula Borough.....	55	10	0	39	0	0	0	6	0	0	10
Napakiak city, Bethel Census Area.....	96	5	0	91	0	0	0	0	0	0	5
Napaskiak city, Bethel Census Area.....	94	6	0	87	0	0	0	1	0	0	6
Naukati Bay CDP, Prince of Wales-Hyder Census Area.....	49	47	0	1	0	0	0	1	0	0	47
Nelchina CDP, Valdez-Cordova Census Area.....	30	26	0	3	0	0	1	0	0	0	26
Nelson Lagoon CDP, Aleutians East Borough.....	22	5	0	16	0	0	0	1	0	0	5
Nenana city, Yukon-Koyukuk Census Area.....	171	99	0	65	0	0	0	7	0	0	99
New Allakaket CDP, Yukon-Koyukuk Census Area.....	18	0	0	18	0	0	0	0	0	0	0
Newhalen city, Lake and Peninsula Borough.....	50	9	0	39	0	0	0	2	0	0	9
New Stuyahok city, Dillingham Census Area.....	114	9	0	105	0	0	0	0	1	1	9
Newtok CDP, Bethel Census Area.....	70	5	0	65	0	0	0	0	0	0	5
Nightmute city, Bethel Census Area.....	59	7	0	52	0	0	0	0	0	0	7
Nikiski CDP, Kenai Peninsula Borough.....	1,689	1,501	3	105	12	3	12	53	30	30	1,486
Nikolaevsk CDP, Kenai Peninsula Borough.....	107	102	0	4	0	0	0	1	2	2	101
Nikolai city, Yukon-Koyukuk Census Area.....	37	3	0	32	0	0	0	2	0	0	3
Nikolski CDP, Aleutians West Census Area.....	13	0	0	13	0	0	0	0	0	0	0
Ninlichik CDP, Kenai Peninsula Borough.....	412	337	1	54	0	0	1	19	8	8	330
Noatak CDP, Northwest Arctic Borough.....	114	9	2	101	0	0	0	2	0	0	9
Nome city, Nome Census Area.....	1,216	561	9	522	29	1	6	88	23	23	551
Nondalton city, Lake and Peninsula Borough.....	57	12	0	37	0	0	0	8	0	0	12
Noorvik city, Northwest Arctic Borough.....	153	11	1	135	0	1	0	5	1	1	11
North Pole city, Fairbanks North Star Borough.....	828	695	49	26	25	2	9	22	39	39	671
Northway CDP, Southeast Fairbanks Census Area.....	27	6	0	20	0	0	0	1	0	0	6
Northway Junction CDP, Southeast Fairbanks Census Area.....	20	5	0	12	0	0	0	3	0	0	5
Northway Village CDP, Southeast Fairbanks Census Area.....	30	1	0	27	0	0	0	2	0	0	1
Nuiqsut city, North Slope Borough.....	114	19	1	93	0	0	0	1	0	0	19

Table 14.

Occupied Housing Units (Households) by Race and Hispanic or Latino Origin of Householder: 2010—Con.

[For information on confidentiality protection, nonsampling error, and definitions, see Selected Appendixes at <www.census.gov/prod/cen2010/cph-1-a.pdf>]

State Borough and Census Area Place	Total occupied housing units	Race of householder							Two or More Races	House- holder Hispanic or Latino (of any race)	House- holder White alone, not Hispanic or Latino
		One race									
		White	Black or African American	American Indian and Alaska Native	Asian	Native Hawaiian and Other Pacific Islander	Some Other Race				
PLACE—Con.											
Nulato city, Yukon-Koyukuk Census Area.....	92	9	0	82	0	0	1	0	1	9	
Nunam Iqua city, Wade Hampton Census Area.....	43	7	0	35	1	0	0	0	0	7	
Nunapitchuk city, Bethel Census Area.....	124	9	0	113	0	0	0	2	0	9	
Old Harbor city, Kodiak Island Borough.....	84	10	0	72	0	0	0	2	1	10	
Oscarville CDP, Bethel Census Area.....	15	1	0	13	1	0	0	0	0	1	
Ouzinkie city, Kodiak Island Borough.....	56	9	0	42	1	0	0	4	2	9	
Palmer city, Matanuska-Susitna Borough.....	2,113	1,835	36	121	21	6	14	80	57	1,802	
Paxson CDP, Valdez-Cordova Census Area	22	20	2	0	0	0	0	0	0	20	
Pedro Bay CDP, Lake and Peninsula Borough.....	19	4	0	14	0	0	0	1	0	4	
Pelican city, Hoonah-Angoon Census Area..	41	26	0	12	0	0	0	3	0	26	
Perryville CDP, Lake and Peninsula Borough.....	38	3	0	35	0	0	0	0	0	3	
Petersburg city, Petersburg Census Area.....	1,252	1,066	2	87	29	3	7	58	27	1,053	
Petersville CDP, Matanuska-Susitna Borough.....	4	3	0	0	0	0	0	1	0	3	
Pilot Point city, Lake and Peninsula Borough	27	7	0	17	0	0	0	3	0	7	
Pilot Station city, Wade Hampton Census Area.....	121	4	0	117	0	0	0	0	0	4	
Pitkas Point CDP, Wade Hampton Census Area.....	31	2	0	28	0	0	0	1	0	2	
Platinum city, Bethel Census Area.....	19	2	0	17	0	0	0	0	0	2	
Pleasant Valley CDP, Fairbanks North Star Borough.....	312	285	1	10	2	0	2	12	5	283	
Point Baker CDP, Prince of Wales-Hyder Census Area.....	8	6	0	0	0	0	0	2	1	6	
Point Hope city, North Slope Borough.....	186	23	1	156	0	0	1	5	1	23	
Point Lay CDP, North Slope Borough.....	60	11	0	47	0	1	0	1	0	11	
Point MacKenzie CDP, Matanuska-Susitna Borough.....	112	98	3	8	1	0	0	2	1	97	
Point Possession CDP, Kenai Peninsula Borough.....	3	3	0	0	0	0	0	0	0	3	
Pope-Vannoy Landing CDP, Lake and Peninsula Borough.....	3	2	0	1	0	0	0	0	0	2	
Portage Creek CDP, Dillingham Census Area.....	1	1	0	0	0	0	0	0	0	1	
Port Alexander city, Petersburg Census Area.....	22	19	0	1	1	0	0	1	0	19	
Port Alsworth CDP, Lake and Peninsula Borough.....	44	33	0	8	0	0	0	3	2	32	
Port Clarence CDP, Nome Census Area.....	0	0	0	0	0	0	0	0	0	0	
Port Graham CDP, Kenai Peninsula Borough.....	79	6	1	59	0	0	0	13	0	6	
Port Heiden city, Lake and Peninsula Borough.....	35	9	0	25	0	0	0	1	0	9	
Port Lions city, Kodiak Island Borough.....	77	28	0	48	1	0	0	0	1	27	
Port Protection CDP, Prince of Wales-Hyder Census Area.....	26	20	0	2	0	0	0	4	2	19	
Primrose CDP, Kenai Peninsula Borough.....	38	35	0	1	0	0	0	2	0	35	
Prudhoe Bay CDP, North Slope Borough.....	0	0	0	0	0	0	0	0	0	0	
Quinhagak city, Bethel Census Area.....	165	7	0	157	0	0	0	1	0	7	
Rampart CDP, Yukon-Koyukuk Census Area.....	10	0	0	10	0	0	0	0	0	0	
Red Devil CDP, Bethel Census Area.....	12	3	0	5	0	0	0	4	0	3	
Red Dog Mine CDP, Northwest Arctic Borough.....	0	0	0	0	0	0	0	0	0	0	
Ridgeway CDP, Kenai Peninsula Borough...	780	710	2	25	7	1	4	31	21	701	
Ruby city, Yukon-Koyukuk Census Area.....	62	3	0	55	0	0	0	4	0	3	
Russian Mission city, Wade Hampton Census Area.....	73	5	0	67	0	0	0	1	0	5	
St. George city, Aleutians West Census Area.....	42	4	0	37	0	0	0	1	1	3	
St. Mary's city, Wade Hampton Census Area	151	13	0	135	0	0	0	3	0	13	
St. Michael city, Nome Census Area.....	96	13	0	81	0	0	0	2	1	13	
St. Paul city, Aleutians West Census Area...	162	18	1	136	0	0	0	7	3	18	
Salamatof CDP, Kenai Peninsula Borough...	246	219	0	17	2	2	0	6	1	218	
Salcha CDP, Fairbanks North Star Borough.	429	399	2	9	4	0	0	15	10	392	
Sand Point city, Aleutians East Borough.....	246	62	6	148	18	1	3	8	8	60	
Savoonga city, Nome Census Area.....	166	18	0	147	0	0	0	1	0	18	
Saxman city, Ketchikan Gateway Borough...	120	33	0	70	0	0	1	16	3	33	

Table 14.

Occupied Housing Units (Households) by Race and Hispanic or Latino Origin of Householder: 2010—Con.

[For information on confidentiality protection, nonsampling error, and definitions, see Selected Appendixes at <www.census.gov/prod/cen2010/cph-1-a.pdf>]

State Borough and Census Area Place	Total occupied housing units	Race of householder							Two or More Races	House- holder Hispanic or Latino (of any race)	House- holder White alone, not Hispanic or Latino
		One race									
		White	Black or African American	American Indian and Alaska Native	Asian	Native Hawaiian and Other Pacific Islander	Some Other Race				
PLACE—Con.											
Scammon Bay city, Wade Hampton Census Area.....	96	2	0	94	0	0	0	0	0	0	2
Selawik city, Northwest Arctic Borough.....	186	16	1	154	0	0	0	15	0	16	
Seldovia city, Kenai Peninsula Borough.....	121	100	0	11	1	0	0	9	5	96	
Seldovia Village CDP, Kenai Peninsula Borough.....	74	52	1	16	0	0	0	5	2	50	
Seward city, Kenai Peninsula Borough.....	928	771	5	75	13	3	5	56	15	765	
Shageluk city, Yukon-Koyukuk Census Area	36	1	0	34	0	0	0	1	0	1	
Shaktolik city, Nome Census Area.....	64	4	0	59	0	0	0	1	0	4	
Shishmaref city, Nome Census Area.....	141	10	0	130	0	0	0	1	1	10	
Shungnak city, Northwest Arctic Borough.....	62	8	0	54	0	0	0	0	0	8	
Silver Springs CDP, Valdez-Cordova Census Area.....	44	40	0	4	0	0	0	0	0	40	
Sitka city and borough, Sitka City and Borough.....	3,545	2,609	17	533	140	10	34	202	118	2,559	
Skagway CDP, Skagway Municipality.....	410	376	0	13	1	1	1	18	5	374	
Skwentna CDP, Matanuska-Susitna Borough.....	20	20	0	0	0	0	0	0	0	20	
Siana CDP, Valdez-Cordova Census Area.....	77	69	1	7	0	0	0	0	0	69	
Sleetmute CDP, Bethel Census Area.....	36	7	0	29	0	0	0	0	0	7	
Soldotna city, Kenai Peninsula Borough.....	1,720	1,545	7	65	20	6	9	68	46	1,516	
South Naknek CDP, Bristol Bay Borough.....	35	6	0	29	0	0	0	0	0	6	
South Van Horn CDP, Fairbanks North Star Borough.....	223	181	8	9	3	1	2	19	6	179	
Stebbins city, Nome Census Area.....	134	12	1	120	1	0	0	0	0	12	
Steele Creek CDP, Fairbanks North Star Borough.....	2,525	2,315	16	66	14	5	22	87	52	2,286	
Sterling CDP, Kenai Peninsula Borough.....	2,254	2,089	2	69	10	2	11	71	41	2,064	
Stevens Village CDP, Yukon-Koyukuk Census Area.....	26	4	0	22	0	0	0	0	1	4	
Stony River CDP, Bethel Census Area.....	20	3	0	16	0	0	0	1	0	3	
Sunrise CDP, Kenai Peninsula Borough.....	10	10	0	0	0	0	0	0	0	10	
Susitna CDP, Matanuska-Susitna Borough.....	10	10	0	0	0	0	0	0	0	10	
Susitna North CDP, Matanuska-Susitna Borough.....	570	516	2	22	2	0	3	25	9	512	
Sutton-Alpine CDP, Matanuska-Susitna Borough.....	393	335	1	33	4	0	1	19	6	332	
Takotna CDP, Yukon-Koyukuk Census Area	22	16	0	5	0	0	0	1	2	14	
Talkeetna CDP, Matanuska-Susitna Borough.....	449	422	0	11	0	1	1	14	9	418	
Tanacross CDP, Southeast Fairbanks Census Area.....	53	5	0	45	0	0	0	3	0	5	
Tanaina CDP, Matanuska-Susitna Borough.....	2,713	2,455	31	83	21	3	32	88	94	2,400	
Tanana city, Yukon-Koyukuk Census Area.....	100	18	0	77	1	0	1	3	1	18	
Tatitlek CDP, Valdez-Cordova Census Area.....	36	10	0	22	0	1	1	2	1	10	
Tazlina CDP, Valdez-Cordova Census Area.....	111	69	0	32	1	0	0	9	2	68	
Teller city, Nome Census Area.....	72	6	0	66	0	0	0	0	0	6	
Tenakee Springs city, Hoonah-Angoon Census Area.....	72	67	0	1	1	0	0	3	2	65	
Tetlin CDP, Southeast Fairbanks Census Area.....	43	3	0	40	0	0	0	0	1	3	
Thorne Bay city, Prince of Wales-Hyder Census Area.....	214	200	1	4	0	2	1	6	3	198	
Togiak city, Dillingham Census Area.....	231	18	0	191	0	0	0	22	0	18	
Tok CDP, Southeast Fairbanks Census Area.....	532	445	1	52	3	0	2	29	9	440	
Toksook Bay city, Bethel Census Area.....	125	10	1	110	0	0	1	3	1	10	
Tolsona CDP, Valdez-Cordova Census Area	18	17	1	0	0	0	0	0	0	17	
Tonsina CDP, Valdez-Cordova Census Area	39	36	0	2	0	0	0	1	0	36	
Trapper Creek CDP, Matanuska-Susitna Borough.....	225	199	0	12	1	0	0	13	5	197	
Tuluksak CDP, Bethel Census Area.....	92	9	1	82	0	0	0	0	0	9	
Tuntutuliak CDP, Bethel Census Area.....	96	7	0	88	0	0	0	1	0	7	
Tununak CDP, Bethel Census Area.....	84	6	0	78	0	0	0	0	0	6	
Twin Hills CDP, Dillingham Census Area.....	29	2	0	27	0	0	0	0	0	2	
Two Rivers CDP, Fairbanks North Star Borough.....	296	272	0	4	1	0	3	16	9	268	
Tyonek CDP, Kenai Peninsula Borough.....	70	6	0	64	0	0	0	0	1	5	
Ugashik CDP, Lake and Peninsula Borough.....	7	2	0	3	0	0	0	2	0	2	
Unalakleet city, Nome Census Area.....	225	45	1	170	1	0	0	8	1	44	
Unalaska city, Aleutians West Census Area.....	927	509	16	108	222	9	33	30	64	484	
Upper Kalskag city, Bethel Census Area.....	60	11	1	45	0	0	0	3	0	11	

Table 14.

Occupied Housing Units (Households) by Race and Hispanic or Latino Origin of Householder: 2010—Con.

[For information on confidentiality protection, nonsampling error, and definitions, see Selected Appendixes at <www.census.gov/prod/cen2010/cph-1-a.pdf>]

State Borough and Census Area Place	Total occupied housing units	Race of householder						Two or More Races	House- holder Hispanic or Latino (of any race)	House- holder White alone, not Hispanic or Latino
		One race								
		White	Black or African American	American Indian and Alaska Native	Asian	Native Hawaiian and Other Pacific Islander	Some Other Race			
PLACE—Con.										
Valdez city, Valdez-Cordova Census Area...	1,573	1,336	14	119	27	9	11	57	64	1,295
Venetie CDP, Yukon-Koyukuk Census Area.	61	2	0	55	0	0	0	4	3	2
Wainwright city, North Slope Borough.....	147	14	0	130	0	0	0	3	1	14
Wales city, Nome Census Area.....	43	8	0	32	0	0	0	3	0	8
Wasilla city, Matanuska-Susitna Borough.....	2,962	2,610	39	114	40	4	29	126	86	2,569
Whale Pass CDP, Prince of Wales-Hyder Census Area.....	20	19	0	0	0	1	0	0	1	18
White Mountain city, Nome Census Area.....	65	11	0	53	0	0	0	1	1	11
Whitestone CDP, Southeast Fairbanks Census Area.....	22	21	0	0	0	0	1	0	1	21
Whitestone Logging Camp CDP, Hoonah-Angoon Census Area.....	8	3	0	4	0	0	0	1	1	2
Whittier city, Valdez-Cordova Census Area..	114	86	1	6	7	1	0	13	6	82
Willow CDP, Matanuska-Susitna Borough....	893	840	0	25	4	1	3	20	11	833
Willow Creek CDP, Valdez-Cordova Census Area.....	92	81	1	7	0	0	0	3	2	80
Wiseman CDP, Yukon-Koyukuk Census Area.....	5	4	0	0	0	0	0	1	0	4
Womens Bay CDP, Kodiak Island Borough..	283	246	1	14	4	1	0	17	2	244
Wrangell city and borough, Wrangell City and Borough.....	1,053	811	1	159	8	0	1	73	11	805
Yakutat CDP, Yakutat City and Borough.....	270	142	0	93	5	3	0	27	2	141

Table 15.

Land Area and Population Density: 2010

[For information on confidentiality protection, nonsampling error, and definitions, see Selected Appendixes at <www.census.gov/prod/cen2010/cph-1-a.pdf>]

State Borough and Census Area Census Subarea Place	Land area in square miles	Total population		State Borough and Census Area Census Subarea Place	Land area in square miles	Total population	
		Number	Average per square mile			Number	Average per square mile
Alaska.....	570,640.95	710,231	1.2	Dillingham Census Area--Con.			
Aleutians East Borough.....	6,981.94	3,141	0.4	Dillingham census subarea--Con.			
Aleutians East census subarea.....	6,981.94	3,141	0.4	Clark's Point city.....	3.07	62	20.2
Akutan city.....	13.83	1,027	74.3	Dillingham city.....	33.57	2,329	69.4
Cold Bay city.....	53.21	108	2.0	Ekwook city.....	16.27	115	7.1
False Pass city.....	26.98	35	1.3	Koliganek CDP.....	16.72	209	12.5
King Cove city.....	25.68	938	36.5	Manokotak city.....	35.74	442	12.4
Nelson Lagoon CDP.....	188.12	52	0.3	New Stuyahok city.....	32.48	510	15.7
Sand Point city.....	7.70	976	126.8	Portage Creek CDP.....	12.87	2	0.2
				Togiak city.....	44.42	817	18.4
				Twin Hills CDP.....	22.77	74	3.2
Aleutians West Census Area.....	4,390.28	5,561	1.3				
Aleutians West census subarea.....	4,390.28	5,561	1.3	Fairbanks North Star Borough.....	7,338.21	97,581	13.3
Adak city.....	33.98	326	9.6	Fairbanks North Star census subarea.....	7,338.21	97,581	13.3
Atka city.....	8.74	61	7.0	Badger CDP.....	65.63	19,482	296.8
Attu Station CDP.....	142.54	21	0.1	Chena Ridge CDP.....	36.47	5,791	158.8
Nikolski CDP.....	132.05	18	0.1	College CDP.....	18.78	12,964	690.3
St. George city.....	34.75	102	2.9	Eielson AFB CDP.....	44.12	2,647	60.0
St. Paul city.....	40.31	479	11.9	Ester CDP.....	64.25	2,422	37.7
Unalaska city.....	111.78	4,376	39.1	Fairbanks city.....	31.69	31,535	995.0
				Farmers Loop CDP.....	21.87	4,853	221.9
Anchorage Municipality.....	1,704.68	291,826	171.2	Fox CDP.....	13.09	417	31.9
Anchorage census subarea.....	1,704.68	291,826	171.2	Goldstream CDP.....	86.00	3,557	41.4
Anchorage municipality.....	1,704.68	291,826	171.2	Harding-Birch Lakes CDP.....	214.36	299	1.4
				Moose Creek CDP.....	1.49	747	500.1
Bethel Census Area.....	40,570.00	17,013	0.4	North Pole city.....	4.17	2,117	508.0
Aniak census subarea.....	19,037.87	1,450	0.1	Pleasant Valley CDP.....	31.10	725	23.3
Aniak city.....	6.42	501	78.0	Salcha CDP.....	73.97	1,095	14.8
Chuathbaluk city.....	3.47	118	34.0	South Van Horn CDP.....	8.04	558	69.4
Crooked Creek CDP.....	99.81	105	1.1	Steele Creek CDP.....	92.84	6,662	71.8
Lime Village CDP.....	76.49	29	0.4	Two Rivers CDP.....	27.67	719	26.0
Lower Kalskag city.....	1.22	282	230.6				
Red Devil CDP.....	25.13	23	0.9	Haines Borough.....	2,318.60	2,508	1.1
Sleetmute CDP.....	95.59	86	0.9	Haines census subarea.....	2,318.60	2,508	1.1
Stony River CDP.....	3.08	54	17.6	Covenant Life CDP.....	27.05	86	3.2
Upper Kalskag city.....	3.69	210	57.0	Excursion Inlet CDP.....	55.28	12	0.2
Lower Kuskokwim census subarea.....	21,532.14	15,563	0.7	Haines CDP.....	13.20	1,713	129.8
Akiachak CDP.....	7.54	627	83.2	Lutak CDP.....	126.95	49	0.4
Akiak city.....	2.10	346	165.1	Mosquito Lake CDP.....	76.29	309	4.1
Atmautluak CDP.....	0.54	277	510.2	Mud Bay CDP.....	12.11	212	17.5
Bethel city.....	43.18	6,080	140.8				
Chefornak city.....	5.72	418	73.1	Hoonah-Angoon Census Area.....	7,524.91	2,150	0.3
EEK city.....	0.91	296	324.8	Hoonah-Angoon census subarea.....	7,523.53	2,055	0.3
Goodnews Bay city.....	3.72	243	65.3	Angoon city.....	24.41	459	18.8
Kasigluk CDP.....	12.08	569	47.1	Elfin Cove CDP.....	10.21	20	2.0
Kipnuk CDP.....	19.99	639	32.0	Game Creek CDP.....	5.89	18	3.1
Kongiganak CDP.....	1.88	439	233.6	Gustavus city.....	32.81	442	13.5
Kwethluk city.....	10.06	721	71.7	Hobart Bay CDP.....	119.43	1	0.0
Kwigillingok CDP.....	23.74	321	13.5	Hoonah city.....	6.01	760	126.5
Mekoryuk city.....	6.37	191	30.0	Pelican city.....	0.60	88	145.8
Mertarvik CDP.....	6.99	0	0.0	Tenakee Springs city.....	14.19	131	9.2
Napakiaik city.....	4.41	354	80.3	Whitestone Logging Camp CDP.....	10.96	17	1.6
Napaskiak city.....	3.63	405	111.7	Klukwan census subarea.....	1.39	95	68.4
Newtok CDP.....	1.33	354	266.9	Klukwan CDP.....	1.39	95	68.4
Nightmute city.....	96.89	280	2.9				
Nunapitchuk city.....	7.46	496	66.5	Juneau City and Borough.....	2,701.93	31,275	11.6
Oscarville CDP.....	2.56	70	27.3	Juneau census subarea.....	2,701.93	31,275	11.6
Platinum city.....	45.07	61	1.4	Juneau city and borough.....	2,701.93	31,275	11.6
Quinhagak city.....	4.37	669	152.9				
Toksook Bay city.....	32.64	590	18.1	Kenai Peninsula Borough.....	16,075.33	55,400	3.4
Tuluksak CDP.....	2.92	373	127.6	Kenai-Cook Inlet census subarea.....	12,489.49	49,733	4.0
Tuntutuliak CDP.....	115.95	408	3.5	Anchor Point CDP.....	91.77	1,930	21.0
Tununak CDP.....	60.08	327	5.4	Beluga CDP.....	100.09	20	0.2
				Clam Gulch CDP.....	13.34	176	13.2
Bristol Bay Borough.....	503.84	997	2.0	Cohoe CDP.....	69.84	1,364	19.5
Bristol Bay census subarea.....	503.84	997	2.0	Diamond Ridge CDP.....	42.37	1,156	27.3
King Salmon CDP.....	168.13	374	2.2	Fox River CDP.....	125.39	685	5.5
Naknek CDP.....	81.55	544	6.7	Fritz Creek CDP.....	54.00	1,932	35.8
South Naknek CDP.....	93.99	79	0.8	Funny River CDP.....	26.74	877	32.8
				Halibut Cove CDP.....	8.32	76	9.1
Denali Borough.....	12,751.41	1,826	0.1	Happy Valley CDP.....	88.20	593	6.7
Denali census subarea.....	12,751.41	1,826	0.1	Homer city.....	13.83	5,003	361.8
Anderson city.....	43.74	246	5.6	Kachemak city.....	1.64	472	287.6
Cantwell CDP.....	117.30	219	1.9	Kalifornsky CDP.....	68.87	7,850	114.0
Ferry CDP.....	63.60	33	0.5	Kasilof CDP.....	10.43	549	52.7
Healy CDP.....	686.96	1,021	1.5	Kenai city.....	28.59	7,100	248.3
McKinley Park CDP.....	176.30	185	1.0	Nanwalek CDP.....	8.38	254	30.3
				Nikiski CDP.....	69.42	4,493	64.7
Dillingham Census Area.....	18,568.78	4,847	0.3	Nikolaevsk CDP.....	34.84	318	9.1
Dillingham census subarea.....	18,568.78	4,847	0.3	Ninilchik CDP.....	207.18	883	4.3
Aleknagik city.....	24.53	219	8.9	Point Possession CDP.....	41.97	3	0.1

Table 15.

Land Area and Population Density: 2010—Con.

[For information on confidentiality protection, nonsampling error, and definitions, see Selected Appendixes at <www.census.gov/prod/cen2010/cph-1-a.pdf>]

State Borough and Census Area Census Subarea Place	Land area in square miles	Total population		State Borough and Census Area Census Subarea Place	Land area in square miles	Total population	
		Number	Average per square mile			Number	Average per square mile
Kenai Peninsula Borough—Con.				Matanuska-Susitna Borough—Con.			
Kenai-Cook Inlet census subarea—Con.				Matanuska-Susitna census subarea—Con.			
Port Graham CDP.....	6.39	177	27.7	Palmer city.....	5.15	5,937	1,152.1
Ridgeway CDP.....	16.78	2,022	120.5	Petersville CDP.....	462.06	4	0.0
Salamatof CDP.....	8.09	980	121.1	Point MacKenzie CDP.....	152.48	529	3.5
Seldovia city.....	0.37	255	697.4	Skwentna CDP.....	439.17	37	0.1
Seldovia Village CDP.....	18.14	165	9.1	Susitna CDP.....	178.25	18	0.1
Soldotna city.....	6.90	4,163	603.7	Susitna North CDP.....	275.76	1,260	4.6
Sterling CDP.....	77.76	5,617	72.2	Sutton-Alpine CDP.....	57.59	1,447	25.1
Tyonek CDP.....	67.86	171	2.5	Talkeetna CDP.....	26.79	876	32.7
Seward-Hope census subarea.....	3,585.84	5,667	1.6	Tanaina CDP.....	30.38	8,197	269.8
Bear Creek CDP.....	38.21	1,956	51.2	Trapper Creek CDP.....	319.87	481	1.5
Cooper Landing CDP.....	65.76	289	4.4	Wasilla city.....	12.38	7,831	632.4
Crown Point CDP.....	3.57	74	20.7	Willow CDP.....	690.90	2,102	3.0
Hope CDP.....	51.72	192	3.7				
Lowell Point CDP.....	11.92	80	6.7	Nome Census Area.....	22,961.76	9,492	0.4
Moose Pass CDP.....	17.71	219	12.4	Nome census subarea.....	22,961.76	9,492	0.4
Primrose CDP.....	34.47	78	2.3	Brevig Mission city.....	2.56	388	151.6
Seward city.....	14.11	2,693	190.8	Diomedes city.....	2.84	115	40.5
Sunrise CDP.....	13.02	18	1.4	Elim city.....	2.42	330	136.3
				Gambell city.....	10.90	681	62.5
Ketchikan Gateway Borough.....	4,858.41	13,477	2.8	Golovin city.....	3.72	156	41.9
Ketchikan census subarea.....	4,858.41	13,477	2.8	Koyuk city.....	4.77	332	69.6
Ketchikan city.....	4.35	8,050	1,849.5	Nome city.....	12.63	3,598	284.8
Loring CDP.....	0.55	4	7.2	Port Clarence CDP.....	34.05	24	0.7
Saxman city.....	0.98	411	420.9	St. Michael city.....	20.02	401	20.0
				Savoonga city.....	6.10	671	110.1
Kodiak Island Borough.....	6,549.58	13,592	2.1	Shaktoolik city.....	1.04	251	241.0
Kodiak Island census subarea.....	6,549.58	13,592	2.1	Shishmaref city.....	2.22	563	253.3
Akhik city.....	7.77	71	9.1	Stebbins city.....	36.37	556	15.3
Aleneva CDP.....	62.20	37	0.6	Teller city.....	1.89	229	121.2
Chiniak CDP.....	38.68	47	1.2	Unalakleet city.....	3.63	688	189.3
Karluk CDP.....	55.43	37	0.7	Wales city.....	2.52	145	57.4
Kodiak city.....	3.49	6,130	1,758.0	White Mountain city.....	1.80	190	105.4
Kodiak Station CDP.....	23.18	1,301	56.1				
Larsen Bay city.....	5.39	87	16.1	North Slope Borough.....	88,695.41	9,430	0.1
Old Harbor city.....	20.53	218	10.6	North Slope census subarea.....	88,695.41	9,430	0.1
Ouzinkie city.....	5.46	161	29.5	Anaktuvuk Pass city.....	4.83	324	67.0
Port Lions city.....	6.38	194	30.4	Atkasuk city.....	38.71	233	6.0
Womens Bay CDP.....	43.91	719	16.4	Barrow city.....	18.84	4,212	223.6
				Kaktovik city.....	0.72	239	331.3
Lake and Peninsula Borough.....	23,652.01	1,631	0.1	Nuiqsut city.....	9.42	402	42.7
Lake and Peninsula census subarea.....	23,652.01	1,631	0.1	Point Hope city.....	4.82	674	139.9
Chignik city.....	11.39	91	8.0	Point Lay CDP.....	28.51	189	6.6
Chignik Lagoon CDP.....	13.77	78	5.7	Prudhoe Bay CDP.....	378.56	2,174	5.7
Chignik Lake CDP.....	12.25	73	6.0	Wainwright city.....	17.94	556	31.0
Egegik city.....	33.03	109	3.3				
Igiugig CDP.....	20.58	50	2.4	Northwest Arctic Borough.....	35,572.58	7,523	0.2
Iliamna CDP.....	37.13	109	2.9	Northwest Arctic census subarea.....	35,572.58	7,523	0.2
Ivanof Bay CDP.....	4.19	7	1.7	Ambler city.....	8.98	258	28.7
Kokhanok CDP.....	20.83	170	8.2	Buckland city.....	1.41	416	296.0
Levelock CDP.....	12.10	69	5.7	Deering city.....	5.05	122	24.2
Newhalen city.....	5.90	190	32.2	Kiana city.....	0.19	361	1,938.4
Nondalton city.....	8.21	164	20.0	Kivalina city.....	1.50	374	250.0
Pedro Bay CDP.....	17.05	42	2.5	Kobuk city.....	16.22	151	9.3
Perryville CDP.....	11.16	113	10.1	Kotzebue city.....	26.92	3,201	118.9
Pilot Point city.....	26.14	68	2.6	Noatak CDP.....	16.20	514	31.7
Pope-Vannoy Landing CDP.....	55.63	6	0.1	Noorvik city.....	0.94	668	712.2
Port Alsworth CDP.....	22.65	159	7.0	Red Dog Mine CDP.....	68.86	309	4.5
Port Heiden city.....	50.63	102	2.0	Selawik city.....	2.93	829	283.2
Ugashik CDP.....	247.52	12	0.0	Shungnak city.....	8.92	262	29.4
Matanuska-Susitna Borough.....	24,607.90	88,995	3.6	Petersburg Census Area.....	3,281.98	3,815	1.2
Matanuska-Susitna census subarea.....	24,607.90	88,995	3.6	Petersburg census subarea.....	3,281.98	3,815	1.2
Big Lake CDP.....	116.11	3,350	28.9	Kake city.....	8.96	557	62.2
Buffalo Soapstone CDP.....	22.04	855	38.8	Kupreanof city.....	3.69	27	7.3
Butte CDP.....	33.79	3,246	96.1	Petersburg city.....	44.13	2,948	66.8
Chase CDP.....	168.84	34	0.2	Port Alexander city.....	3.47	52	15.0
Chickaloon CDP.....	67.04	272	4.1				
Eureka Roadhouse CDP.....	186.38	29	0.2	Prince of Wales-Hyder Census Area.....	3,922.87	5,559	1.4
Farm Loop CDP.....	6.95	1,028	147.8	Hyder census subarea.....	196.85	87	0.4
Fishhook CDP.....	72.00	4,679	65.0	Hyder CDP.....	14.68	87	5.9
Gateway CDP.....	21.55	5,552	257.7	Metlakatla Indian Community census subarea.....	132.80	1,460	11.0
Glacier View CDP.....	232.11	234	1.0	Metlakatla CDP.....	2.31	1,405	609.4
Houston city.....	22.40	1,912	85.4	Prince of Wales census subarea.....	3,593.22	4,012	1.1
Knik-Fairview CDP.....	83.10	14,923	179.6	Coffman Cove city.....	11.93	176	14.7
Knik River CDP.....	81.84	744	9.1	Craig city.....	7.20	1,201	166.7
Lake Louise CDP.....	48.98	46	0.9	Edna Bay CDP.....	59.62	42	0.7
Lakes CDP.....	12.57	8,364	665.7	Hollis CDP.....	65.01	112	1.7
Lazy Mountain CDP.....	58.66	1,479	25.2	Hydaburg city.....	0.58	376	646.5
Meadow Lakes CDP.....	75.22	7,570	100.6				

Table 15.

Land Area and Population Density: 2010—Con.

[For information on confidentiality protection, nonsampling error, and definitions, see Selected Appendixes at <www.census.gov/prod/cen2010/cph-1-a.pdf>]

State Borough and Census Area Census Subarea Place	Land area in square miles	Total population		State Borough and Census Area Census Subarea Place	Land area in square miles	Total population	
		Number	Average per square mile			Number	Average per square mile
Prince of Wales-Hyder Census Area—Con.				Wade Hampton Census Area.....	17,081.43	7,459	0.4
Prince of Wales census subarea—Con.				Wade Hampton census subarea.....	17,081.43	7,459	0.4
Kasaan city.....	6.00	49	8.2	Alakanuk city.....	29.53	677	22.9
Klawock city.....	0.77	755	984.4	Chevak city.....	0.99	938	948.0
Naukati Bay CDP.....	4.79	113	23.6	Emmonak city.....	7.67	762	99.3
Point Baker CDP.....	0.88	15	17.1	Hooper Bay city.....	8.22	1,093	133.0
Port Protection CDP.....	3.72	48	12.9	Kotlik city.....	3.78	577	152.7
Thorne Bay city.....	26.58	471	17.7	Marshall city.....	4.58	414	90.4
Whale Pass CDP.....	35.28	31	0.9	Mountain Village city.....	4.54	813	179.0
				Nunam Iqua city.....	12.13	187	15.4
Sitka City and Borough.....	2,870.34	8,881	3.1	Pilot Station city.....	1.69	568	335.7
Sitka census subarea.....	2,870.34	8,881	3.1	Pitkas Point CDP.....	1.54	109	70.7
Sitka city and borough.....	2,870.34	8,881	3.1	Russian Mission city.....	5.58	312	55.9
				St. Mary's city.....	44.29	507	11.4
Skagway Municipality.....	452.32	968	2.1	Scammon Bay city.....	0.62	474	759.1
Skagway census subarea.....	452.32	968	2.1				
Skagway CDP.....	9.45	920	97.3	Wrangell City and Borough.....	2,541.48	2,369	0.9
				Wrangell census subarea.....	2,541.48	2,369	0.9
Southeast Fairbanks Census Area.....	24,768.81	7,029	0.3	Wrangell city and borough.....	2,541.48	2,369	0.9
Southeast Fairbanks census subarea.....	24,768.81	7,029	0.3				
Alcan Border CDP.....	151.30	33	0.2	Yakutat City and Borough.....	7,649.46	662	0.1
Big Delta CDP.....	45.87	591	12.9	Yakutat census subarea.....	7,649.46	662	0.1
Chicken CDP.....	115.87	7	0.1	Yakutat CDP.....	100.49	662	6.6
Delta Junction city.....	16.82	958	56.9				
Deltana CDP.....	566.88	2,251	4.0	Yukon-Koyukuk Census Area.....	145,504.79	5,588	0.0
Dot Lake CDP.....	294.96	13	0.0	Koyukuk-Middle Yukon census subarea.....	73,779.46	3,219	0.0
Dot Lake Village CDP.....	4.27	62	14.5	Alatna CDP.....	36.59	37	1.0
Dry Creek CDP.....	140.18	94	0.7	Allakaket city.....	3.01	105	34.9
Eagle city.....	1.00	86	86.1	Bettles city.....	1.74	12	6.9
Eagle Village CDP.....	17.00	67	3.9	Coldfoot CDP.....	35.84	10	0.3
Fort Greely CDP.....	159.87	539	3.4	Evansville CDP.....	22.74	15	0.7
Healy Lake CDP.....	66.76	13	0.2	Four Mile Road CDP.....	1.15	43	37.4
Northway CDP.....	18.72	71	3.8	Galena city.....	17.73	470	26.5
Northway Junction CDP.....	8.04	54	6.7	Hughes city.....	3.01	77	25.6
Northway Village CDP.....	2.35	98	41.7	Huslia city.....	16.43	275	16.7
Tanacross CDP.....	79.37	136	1.7	Kaltag city.....	21.59	190	8.8
Tetlin CDP.....	67.83	127	1.9	Koyukuk city.....	5.60	96	17.1
Tok CDP.....	133.32	1,258	9.4	Livengood CDP.....	265.16	13	0.0
Whitestone CDP.....	7.07	97	13.7	Manley Hot Springs CDP.....	54.61	89	1.6
				Minto CDP.....	132.61	210	1.6
Valdez-Cordova Census Area.....	34,239.88	9,636	0.3	Nenana city.....	5.90	378	64.1
Chugach census subarea.....	9,546.72	6,684	0.7	New Allakaket CDP.....	2.45	66	26.9
Chenega CDP.....	29.29	76	2.6	Nulato city.....	41.56	264	6.4
Cordova city.....	59.97	2,239	37.3	Rampart CDP.....	169.88	24	0.1
Tatitlek CDP.....	7.26	88	12.1	Ruby city.....	7.63	166	21.8
Valdez city.....	216.24	3,976	18.4	Stevens Village CDP.....	11.64	78	6.7
Whittier city.....	12.27	220	17.9	Tanana city.....	11.04	246	22.3
Copper River census subarea.....	24,693.16	2,952	0.1	Wiseman CDP.....	78.02	14	0.2
Chisana CDP.....	83.84	0	0.0	McGrath-Holy Cross census subarea.....	31,572.97	1,058	0.0
Chistochina CDP.....	368.43	93	0.3	Anvik city.....	9.68	85	8.8
Chitina CDP.....	84.45	126	1.5	Flat CDP.....	160.25	0	0.0
Copper Center CDP.....	12.51	328	26.2	Grayling city.....	10.96	194	17.7
Gakona CDP.....	60.73	218	3.6	Holy Cross city.....	30.19	178	5.9
Glennallen CDP.....	115.07	483	4.2	Lake Minchumina CDP.....	221.61	13	0.1
Gulkana CDP.....	34.75	119	3.4	McGrath city.....	47.32	346	7.3
Kenny Lake CDP.....	194.52	355	1.8	Nikolai city.....	4.60	94	20.4
McCarthy CDP.....	149.48	28	0.2	Shageluk city.....	11.09	83	7.5
Mendeltna CDP.....	450.32	39	0.1	Takotna CDP.....	23.82	52	2.2
Mentasta Lake CDP.....	300.05	112	0.4	Yukon Flats census subarea.....	40,152.36	1,311	0.0
Nabesna CDP.....	159.92	5	0.0	Arctic Village CDP.....	63.46	152	2.4
Nelchina CDP.....	47.10	59	1.3	Beaver CDP.....	20.26	84	4.1
Paxson CDP.....	305.01	40	0.1	Birch Creek CDP.....	8.75	33	3.8
Silver Springs CDP.....	2.90	114	39.3	Central CDP.....	247.92	96	0.4
Slana CDP.....	252.80	147	0.6	Chalkyitsik CDP.....	8.48	69	8.1
Tazlina CDP.....	8.22	297	36.1	Circle CDP.....	106.04	104	1.0
Tolsona CDP.....	45.29	30	0.7	Fort Yukon city.....	7.25	583	80.4
Tonsina CDP.....	159.01	78	0.5	Venetie CDP.....	23.33	166	7.1
Willow Creek CDP.....	37.06	191	5.2				

Table 16.

Land Area and Population Density: 2010

[For information on confidentiality protection, nonsampling error, and definitions, see Selected Appendixes at <www.census.gov/prod/cen2010/cph-1-a.pdf>]

State Borough and Census Area Place	Land area in square miles	Total population		State Borough and Census Area Place	Land area in square miles	Total population	
		Number	Average per square mile			Number	Average per square mile
Alaska.....	570,640.95	710,231	1.2	PLACE-Con.			
BOROUGH AND CENSUS AREA				Birch Creek CDP, Yukon-Koyukuk Census Area.....	8.75	33	3.8
Aleutians East Borough.....	6,981.94	3,141	0.4	Brevig Mission city, Nome Census Area.....	2.56	388	151.6
Aleutians West Census Area.....	4,390.28	5,561	1.3	Buckland city, Northwest Arctic Borough.....	1.41	416	296.0
Anchorage Municipality.....	1,704.68	291,826	171.2	Buffalo Soapstone CDP, Matanuska-Susitna Borough.....	22.04	855	38.8
Bethel Census Area.....	40,570.00	17,013	0.4	Butte CDP, Matanuska-Susitna Borough.....	33.79	3,246	96.1
Bristol Bay Borough.....	503.84	997	2.0	Cantwell CDP, Denali Borough.....	117.30	219	1.9
Denali Borough.....	12,751.41	1,826	0.1	Central CDP, Yukon-Koyukuk Census Area.....	247.92	96	0.4
Dillingham Census Area.....	18,568.78	4,847	0.3	Chalkyitsik CDP, Yukon-Koyukuk Census Area.....		69	8.1
Fairbanks North Star Borough.....	7,338.21	97,581	13.3	Chase CDP, Matanuska-Susitna Borough.....	168.84	34	0.2
Haines Borough.....	2,318.60	2,508	1.1	Chefomak city, Bethel Census Area.....	5.72	418	73.1
Hoonah-Angoon Census Area.....	7,524.91	2,150	0.3	Chena Ridge CDP, Fairbanks North Star Borough.....	36.47	5,791	158.8
Juneau City and Borough.....	2,701.93	31,275	11.6	Chenega CDP, Valdez-Cordova Census Area.....		76	2.6
Kenai Peninsula Borough.....	16,075.33	55,400	3.4	Chevak city, Wade Hampton Census Area..	0.99	938	948.0
Ketchikan Gateway Borough.....	4,858.41	13,477	2.8	Chickaloon CDP, Matanuska-Susitna Borough.....	67.04	272	4.1
Kodiak Island Borough.....	6,549.58	13,592	2.1	Chicken CDP, Southeast Fairbanks Census Area.....	115.87	7	0.1
Lake and Peninsula Borough.....	23,652.01	1,631	0.1	Chignik city, Lake and Peninsula Borough.....	11.39	91	8.0
Matanuska-Susitna Borough.....	24,607.90	88,995	3.6	Chignik Lagoon CDP, Lake and Peninsula Borough.....	13.77	78	5.7
Nome Census Area.....	22,961.76	9,492	0.4	Chignik Lake CDP, Lake and Peninsula Borough.....	12.25	73	6.0
North Slope Borough.....	88,695.41	9,430	0.1	Chiniak CDP, Kodiak Island Borough.....	38.68	47	1.2
Northwest Arctic Borough.....	35,572.58	7,523	0.2	Chisana CDP, Valdez-Cordova Census Area.....	83.84	0	0.0
Petersburg Census Area.....	3,281.98	3,815	1.2	Chistochina CDP, Valdez-Cordova Census Area.....	368.43	93	0.3
Prince of Wales-Hyder Census Area.....	3,922.87	5,559	1.4	Chitina CDP, Valdez-Cordova Census Area.....	84.45	126	1.5
Sitka City and Borough.....	2,870.34	8,881	3.1	Chuathbaluk city, Bethel Census Area.....	3.47	118	34.0
Skagway Municipality.....	452.32	968	2.1	Circle CDP, Yukon-Koyukuk Census Area.....	106.04	104	1.0
Southeast Fairbanks Census Area.....	24,768.81	7,029	0.3	Clam Gulch CDP, Kenai Peninsula Borough.....	13.34	176	13.2
Valdez-Cordova Census Area.....	34,239.88	9,636	0.3	Clark's Point city, Dillingham Census Area..	3.07	62	20.2
Wade Hampton Census Area.....	17,081.43	7,459	0.4	Coffman Cove city, Prince of Wales-Hyder Census Area.....	11.93	176	14.7
Wrangell City and Borough.....	2,541.48	2,369	0.9	Cohoe CDP, Kenai Peninsula Borough.....	69.84	1,364	19.5
Yakutat City and Borough.....	7,649.46	662	0.1	Cold Bay city, Aleutians East Borough.....	53.21	108	2.0
Yukon-Koyukuk Census Area.....	145,504.79	5,588	0.0	Coldfoot CDP, Yukon-Koyukuk Census Area.....	35.84	10	0.3
PLACE				College CDP, Fairbanks North Star Borough.....	18.78	12,964	690.3
Adak city, Aleutians West Census Area.....	33.98	326	9.6	Cooper Landing CDP, Kenai Peninsula Borough.....	65.76	289	4.4
Akhiok city, Kodiak Island Borough.....	7.77	71	9.1	Copper Center CDP, Valdez-Cordova Census Area.....	12.51	328	26.2
Akiachak CDP, Bethel Census Area.....	7.54	627	83.2	Cordova city, Valdez-Cordova Census Area.....	59.97	2,239	37.3
Akiak city, Bethel Census Area.....	2.10	346	165.1	Covenant Life CDP, Haines Borough.....	27.05	86	3.2
Akutan city, Aleutians East Borough.....	13.83	1,027	74.3	Craig city, Prince of Wales-Hyder Census Area.....	7.20	1,201	166.7
Alakanuk city, Wade Hampton Census Area.....	29.53	677	22.9	Crooked Creek CDP, Bethel Census Area.....	99.81	105	1.1
Alatna CDP, Yukon-Koyukuk Census Area.....	36.59	37	1.0	Crown Point CDP, Kenai Peninsula Borough.....	3.57	74	20.7
Alcan Border CDP, Southeast Fairbanks Census Area.....	151.30	33	0.2	Deering city, Northwest Arctic Borough.....	5.05	122	24.2
Aleknagik city, Dillingham Census Area.....	24.53	219	8.9	Delta Junction city, Southeast Fairbanks Census Area.....	16.82	958	56.9
Aleneva CDP, Kodiak Island Borough.....	62.20	37	0.6	Deltana CDP, Southeast Fairbanks Census Area.....	566.88	2,251	4.0
Allakaket city, Yukon-Koyukuk Census Area.....	3.01	105	34.9	Diamond Ridge CDP, Kenai Peninsula Borough.....	42.37	1,156	27.3
Ambler city, Northwest Arctic Borough.....	8.98	258	28.7	Dillingham city, Dillingham Census Area.....	33.57	2,329	69.4
Anaktuvuk Pass city, North Slope Borough.....	4.83	324	67.0	Diomedes city, Nome Census Area.....	2.84	115	40.5
Anchorage municipality, Anchorage Municipality.....	1,704.68	291,826	171.2	Dot Lake CDP, Southeast Fairbanks Census Area.....	294.96	13	0.0
Anchor Point CDP, Kenai Peninsula Borough.....	91.77	1,930	21.0	Dot Lake Village CDP, Southeast Fairbanks Census Area.....	4.27	62	14.5
Anderson city, Denali Borough.....	43.74	246	5.6	Dry Creek CDP, Southeast Fairbanks Census Area.....	140.18	94	0.7
Angoon city, Hoonah-Angoon Census Area.....	24.41	459	18.8	Eagle city, Southeast Fairbanks Census Area.....	1.00	86	86.1
Aniak city, Bethel Census Area.....	6.42	501	78.0	Eagle Village CDP, Southeast Fairbanks Census Area.....	17.00	67	3.9
Anvik city, Yukon-Koyukuk Census Area.....	9.68	85	8.8				
Arctic Village CDP, Yukon-Koyukuk Census Area.....	63.46	152	2.4				
Atka city, Aleutians West Census Area.....	8.74	61	7.0				
Atnautluak CDP, Bethel Census Area.....	0.54	277	510.2				
Atkasuk city, North Slope Borough.....	38.71	233	6.0				
Attu Station CDP, Aleutians West Census Area.....	142.54	21	0.1				
Badger CDP, Fairbanks North Star Borough.....	65.63	19,482	296.8				
Barrow city, North Slope Borough.....	18.84	4,212	223.6				
Bear Creek CDP, Kenai Peninsula Borough.....	38.21	1,956	51.2				
Beaver CDP, Yukon-Koyukuk Census Area.....	20.26	84	4.1				
Beluga CDP, Kenai Peninsula Borough.....	100.09	20	0.2				
Bethel city, Bethel Census Area.....	43.18	6,080	140.8				
Bettles city, Yukon-Koyukuk Census Area.....	1.74	12	6.9				
Big Delta CDP, Southeast Fairbanks Census Area.....	45.87	591	12.9				
Big Lake CDP, Matanuska-Susitna Borough.....	116.11	3,350	28.9				

Table 16.

Land Area and Population Density: 2010—Con.

[For information on confidentiality protection, nonsampling error, and definitions, see Selected Appendixes at <www.census.gov/prod/cen2010/cph-1-a.pdf>]

State Borough and Census Area Place	Land area in square miles	Total population		State Borough and Census Area Place	Land area in square miles	Total population	
		Number	Average per square mile			Number	Average per square mile
PLACE—Con.				PLACE—Con.			
Edna Bay CDP, Prince of Wales-Hyder Census Area.....	59.62	42	0.7	Homer city, Kenai Peninsula Borough.....	13.83	5,003	361.8
Ek city, Bethel Census Area.....	0.91	296	324.8	Hoonah city, Hoonah-Angoon Census Area.....	6.01	760	126.5
Egegik city, Lake and Peninsula Borough.....	33.03	109	3.3	Hooper Bay city, Wade Hampton Census Area.....	8.22	1,093	133.0
Eielson AFB CDP, Fairbanks North Star Borough.....	44.12	2,647	60.0	Hope CDP, Kenai Peninsula Borough.....	51.72	192	3.7
Ekwok city, Dillingham Census Area.....	16.27	115	7.1	Houston city, Matanuska-Susitna Borough.....	22.40	1,912	85.4
Elfin Cove CDP, Hoonah-Angoon Census Area.....	10.21	20	2.0	Hughes city, Yukon-Koyukuk Census Area.....	3.01	77	25.6
Elim city, Nome Census Area.....	2.42	330	136.3	Huslia city, Yukon-Koyukuk Census Area.....	16.43	275	16.7
Emmonak city, Wade Hampton Census Area.....	7.67	762	99.3	Hydaburg city, Prince of Wales-Hyder Census Area.....	0.58	376	646.5
Ester CDP, Fairbanks North Star Borough.....	64.25	2,422	37.7	Hyder CDP, Prince of Wales-Hyder Census Area.....	14.68	87	5.9
Eureka Roadhouse CDP, Matanuska-Susitna Borough.....	186.38	29	0.2	Igiugik CDP, Lake and Peninsula Borough.....	20.58	50	2.4
Evansville CDP, Yukon-Koyukuk Census Area.....	22.74	15	0.7	Iliamna CDP, Lake and Peninsula Borough.....	37.13	109	2.9
Excursion Inlet CDP, Haines Borough.....	55.28	12	0.2	Ivanof Bay CDP, Lake and Peninsula Borough.....	4.19	7	1.7
Fairbanks city, Fairbanks North Star Borough.....	31.69	31,535	995.0	Juneau city and borough, Juneau City and Borough.....	2,701.93	31,275	11.6
False Pass city, Aleutians East Borough.....	26.98	35	1.3	Kachemak city, Kenai Peninsula Borough.....	1.64	472	287.6
Farmers Loop CDP, Fairbanks North Star Borough.....	21.87	4,853	221.9	Kake city, Petersburg Census Area.....	8.96	557	62.2
Farm Loop CDP, Matanuska-Susitna Borough.....	6.95	1,028	147.8	Kaktovik city, North Slope Borough.....	0.72	239	331.3
Ferry CDP, Denali Borough.....	63.60	33	0.5	Kalifornsky CDP, Kenai Peninsula Borough.....	68.87	7,850	114.0
Fishhook CDP, Matanuska-Susitna Borough.....	72.00	4,679	65.0	Kaltag city, Yukon-Koyukuk Census Area.....	21.59	190	8.8
Flat CDP, Yukon-Koyukuk Census Area.....	160.25	0	0.0	Karluk CDP, Kodiak Island Borough.....	55.43	37	0.7
Fort Greely CDP, Southeast Fairbanks Census Area.....	159.87	539	3.4	Kasaan city, Prince of Wales-Hyder Census Area.....	6.00	49	8.2
Fort Yukon city, Yukon-Koyukuk Census Area.....	7.25	583	80.4	Kasigluk CDP, Bethel Census Area.....	12.08	569	47.1
Four Mile Road CDP, Yukon-Koyukuk Census Area.....	1.15	43	37.4	Kasilof CDP, Kenai Peninsula Borough.....	10.43	549	52.7
Fox CDP, Fairbanks North Star Borough.....	13.09	417	31.9	Kenai city, Kenai Peninsula Borough.....	28.59	7,100	248.3
Fox River CDP, Kenai Peninsula Borough.....	125.39	685	5.5	Kenny Lake CDP, Valdez-Cordova Census Area.....	194.52	355	1.8
Fritz Creek CDP, Kenai Peninsula Borough.....	54.00	1,932	35.8	Ketchikan city, Ketchikan Gateway Borough.....	4.35	8,050	1,849.5
Funny River CDP, Kenai Peninsula Borough.....	26.74	877	32.8	Kiana city, Northwest Arctic Borough.....	0.19	361	1,938.4
Gakona CDP, Valdez-Cordova Census Area.....	60.73	218	3.6	King Cove city, Aleutians East Borough.....	25.68	938	36.5
Galena city, Yukon-Koyukuk Census Area.....	17.73	470	26.5	King Salmon CDP, Bristol Bay Borough.....	168.13	374	2.2
Gambell city, Nome Census Area.....	10.90	681	62.5	Kipnuk CDP, Bethel Census Area.....	19.99	639	32.0
Game Creek CDP, Hoonah-Angoon Census Area.....	5.89	18	3.1	Kivalina city, Northwest Arctic Borough.....	1.50	374	250.0
Gateway CDP, Matanuska-Susitna Borough.....	21.55	5,552	257.7	Klawock city, Prince of Wales-Hyder Census Area.....	0.77	755	984.4
Glacier View CDP, Matanuska-Susitna Borough.....	232.11	234	1.0	Klukwan CDP, Hoonah-Angoon Census Area.....	1.39	95	68.4
Glennallen CDP, Valdez-Cordova Census Area.....	115.07	483	4.2	Knik-Fairview CDP, Matanuska-Susitna Borough.....	83.10	14,923	179.6
Goldstream CDP, Fairbanks North Star Borough.....	86.00	3,557	41.4	Knik River CDP, Matanuska-Susitna Borough.....	81.84	744	9.1
Golovin city, Nome Census Area.....	3.72	156	41.9	Kobuk city, Northwest Arctic Borough.....	16.22	151	9.3
Goodnews Bay city, Bethel Census Area.....	3.72	243	65.3	Kodiak city, Kodiak Island Borough.....	3.49	6,130	1,758.0
Grayling city, Yukon-Koyukuk Census Area.....	10.96	194	17.7	Kodiak Station CDP, Kodiak Island Borough.....	23.18	1,301	56.1
Gulkana CDP, Valdez-Cordova Census Area.....	34.75	119	3.4	Kokhanok CDP, Lake and Peninsula Borough.....	20.83	170	8.2
Gustavus city, Hoonah-Angoon Census Area.....	32.81	442	13.5	Koliganek CDP, Dillingham Census Area.....	16.72	209	12.5
Haines CDP, Haines Borough.....	13.20	1,713	129.8	Kongiganak CDP, Bethel Census Area.....	1.88	439	233.6
Halibut Cove CDP, Kenai Peninsula Borough.....	8.32	76	9.1	Kotlik city, Wade Hampton Census Area.....	3.78	577	152.7
Happy Valley CDP, Kenai Peninsula Borough.....	88.20	593	6.7	Kotzebue city, Northwest Arctic Borough.....	26.92	3,201	118.9
Harding-Birch Lakes CDP, Fairbanks North Star Borough.....	214.36	299	1.4	Koyuk city, Nome Census Area.....	4.77	332	69.6
Healy CDP, Denali Borough.....	686.96	1,021	1.5	Koyukuk city, Yukon-Koyukuk Census Area.....	5.60	96	17.1
Healy Lake CDP, Southeast Fairbanks Census Area.....	66.76	13	0.2	Kupreanof city, Petersburg Census Area.....	3.69	27	7.3
Hobart Bay CDP, Hoonah-Angoon Census Area.....	119.43	1	0.0	Kwethluk city, Bethel Census Area.....	10.06	721	71.7
Hollis CDP, Prince of Wales-Hyder Census Area.....	65.01	112	1.7	Kwigillingok CDP, Bethel Census Area.....	23.74	321	13.5
Holy Cross city, Yukon-Koyukuk Census Area.....	30.19	178	5.9	Lake Louise CDP, Matanuska-Susitna Borough.....	48.98	46	0.9
				Lake Minchumina CDP, Yukon-Koyukuk Census Area.....	221.61	13	0.1
				Lakes CDP, Matanuska-Susitna Borough.....	12.57	8,364	665.7
				Larsen Bay city, Kodiak Island Borough.....	5.39	87	16.1
				Lazy Mountain CDP, Matanuska-Susitna Borough.....	58.66	1,479	25.2
				Levelock CDP, Lake and Peninsula Borough.....	12.10	69	5.7
				Lime Village CDP, Bethel Census Area.....	76.49	29	0.4
				Livengood CDP, Yukon-Koyukuk Census Area.....	265.16	13	0.0

Table 16.

Land Area and Population Density: 2010—Con.

[For information on confidentiality protection, nonsampling error, and definitions, see Selected Appendixes at <www.census.gov/prod/cen2010/cph-1-a.pdf>]

State Borough and Census Area Place	Land area in square miles	Total population		State Borough and Census Area Place	Land area in square miles	Total population	
		Number	Average per square mile			Number	Average per square mile
PLACE—Con.				PLACE—Con.			
Loring CDP, Ketchikan Gateway Borough.....	0.55	4	7.2	Oscarville CDP, Bethel Census Area.....	2.56	70	27.3
Lowell Point CDP, Kenai Peninsula Borough.....	11.92	80	6.7	Ouzinkie city, Kodiak Island Borough.....	5.46	161	29.5
Lower Kalskag city, Bethel Census Area.....	1.22	282	230.6	Palmer city, Matanuska-Susitna Borough.....	5.15	5,937	1,152.1
Lutak CDP, Haines Borough.....	126.95	49	0.4	Paxson CDP, Valdez-Cordova Census Area	305.01	40	0.1
McCarthy CDP, Valdez-Cordova Census				Pedro Bay CDP, Lake and Peninsula			
Area.....	149.48	28	0.2	Borough.....	17.05	42	2.5
McGrath city, Yukon-Koyukuk Census Area.	47.32	346	7.3	Pelican city, Hoonah-Angoon Census Area..	0.60	88	145.8
McKinley Park CDP, Denali Borough.....	176.30	185	1.0				
Manley Hot Springs CDP, Yukon-Koyukuk				Perryville CDP, Lake and Peninsula			
Census Area.....	54.61	89	1.6	Borough.....	11.16	113	10.1
Manokotak city, Dillingham Census Area.....	35.74	442	12.4	Petersburg city, Petersburg Census Area....	44.13	2,948	66.8
Marshall city, Wade Hampton Census Area.	4.58	414	90.4	Petersville CDP, Matanuska-Susitna			
				Borough.....	462.06	4	0.0
				Pilot Point city, Lake and Peninsula			
Meadow Lakes CDP, Matanuska-Susitna				Borough.....	26.14	68	2.6
Borough.....	75.22	7,570	100.6	Pilot Station city, Wade Hampton Census			
Mekoryuk city, Bethel Census Area.....	6.37	191	30.0	Area.....	1.69	568	335.7
Mendelna CDP, Valdez-Cordova Census				Pitkas Point CDP, Wade Hampton Census			
Area.....	450.32	39	0.1	Area.....	1.54	109	70.7
Mentasta Lake CDP, Valdez-Cordova				Platinum city, Bethel Census Area.....	45.07	61	1.4
Census Area.....	300.05	112	0.4	Pleasant Valley CDP, Fairbanks North Star			
Mertarvik CDP, Bethel Census Area.....	6.99	0	0.0	Borough.....	31.10	725	23.3
Metlakatla CDP, Prince of Wales-Hyder				Point Baker CDP, Prince of Wales-Hyder			
Census Area.....	2.31	1,405	609.4	Census Area.....	0.88	15	17.1
Minto CDP, Yukon-Koyukuk Census Area...	132.61	210	1.6	Point Hope city, North Slope Borough.....	4.82	674	139.9
Moose Creek CDP, Fairbanks North Star							
Borough.....	1.49	747	500.1	Point Lay CDP, North Slope Borough.....	28.51	189	6.6
Moose Pass CDP, Kenai Peninsula				Point MacKenzie CDP, Matanuska-Susitna			
Borough.....	17.71	219	12.4	Borough.....	152.48	529	3.5
Mosquito Lake CDP, Haines Borough.....	76.29	309	4.1	Point Possession CDP, Kenai Peninsula			
				Borough.....	41.97	3	0.1
Mountain Village city, Wade Hampton				Pope-Vannoy Landing CDP, Lake and			
Census Area.....	4.54	813	179.0	Peninsula Borough.....	55.63	6	0.1
Mud Bay CDP, Haines Borough.....	12.11	212	17.5	Portage Creek CDP, Dillingham Census			
Nabesna CDP, Valdez-Cordova Census				Area.....	12.87	2	0.2
Area.....	159.92	5	0.0	Port Alexander city, Petersburg Census			
Naknek CDP, Bristol Bay Borough.....	81.55	544	6.7	Area.....	3.47	52	15.0
Nanwalek CDP, Kenai Peninsula Borough...	8.38	254	30.3	Port Alsworth CDP, Lake and Peninsula			
Napakakiak city, Bethel Census Area.....	4.41	354	80.3	Borough.....	22.65	159	7.0
Napaskiak city, Bethel Census Area.....	3.63	405	111.7	Port Clarence CDP, Nome Census Area.....	34.05	24	0.7
Naukati Bay CDP, Prince of Wales-Hyder				Port Graham CDP, Kenai Peninsula			
Census Area.....	4.79	113	23.6	Borough.....	6.39	177	27.7
Nelchina CDP, Valdez-Cordova Census				Port Heiden city, Lake and Peninsula			
Area.....	47.10	59	1.3	Borough.....	50.63	102	2.0
Nelson Lagoon CDP, Aleutians East							
Borough.....	188.12	52	0.3	Port Lions city, Kodiak Island Borough.....	6.38	194	30.4
Nenana city, Yukon-Koyukuk Census Area..	5.90	378	64.1	Port Protection CDP, Prince of			
New Allakaket CDP, Yukon-Koyukuk				Wales-Hyder Census Area.....	3.72	48	12.9
Census Area.....	2.45	66	26.9	Primrose CDP, Kenai Peninsula Borough....	34.47	78	2.3
Newhalen city, Lake and Peninsula Borough				Prudhoe Bay CDP, North Slope Borough....	378.56	2,174	5.7
New Stuyahok city, Dillingham Census Area				Quinhagak city, Bethel Census Area.....	4.37	669	152.9
Newtok CDP, Bethel Census Area.....	1.33	354	266.9	Rampart CDP, Yukon-Koyukuk Census			
Nightmute city, Bethel Census Area.....	96.89	280	2.9	Area.....	169.88	24	0.1
Nikiski CDP, Kenai Peninsula Borough.....	69.42	4,493	64.7	Red Devil CDP, Bethel Census Area.....	25.13	23	0.9
Nikolaevsk CDP, Kenai Peninsula Borough.	34.84	318	9.1	Red Dog Mine CDP, Northwest Arctic			
Nikolai city, Yukon-Koyukuk Census Area....	4.60	94	20.4	Borough.....	68.86	309	4.5
Nikolski CDP, Aleutians West Census Area.	132.05	18	0.1	Ridgeway CDP, Kenai Peninsula Borough...	16.78	2,022	120.5
				Ruby city, Yukon-Koyukuk Census Area.....	7.63	166	21.8
Ninilchik CDP, Kenai Peninsula Borough....	207.18	883	4.3				
Noatak CDP, Northwest Arctic Borough.....	16.20	514	31.7	Russian Mission city, Wade Hampton			
Nome city, Nome Census Area.....	12.63	3,598	284.8	Census Area.....	5.58	312	55.9
Nondalton city, Lake and Peninsula				St. George city, Aleutians West Census			
Borough.....	8.21	164	20.0	Area.....	34.75	102	2.9
Noorvik city, Northwest Arctic Borough.....	0.94	668	712.2	St. Mary's city, Wade Hampton Census			
North Pole city, Fairbanks North Star				Area.....	44.29	507	11.4
Borough.....	4.17	2,117	508.0	St. Michael city, Nome Census Area.....	20.02	401	20.0
Northway CDP, Southeast Fairbanks				St. Paul city, Aleutians West Census Area...	40.31	479	11.9
Census Area.....	18.72	71	3.8	Salamatof CDP, Kenai Peninsula Borough..	8.09	980	121.1
Northway Junction CDP, Southeast				Salcha CDP, Fairbanks North Star Borough	73.97	1,095	14.8
Fairbanks Census Area.....	8.04	54	6.7	Sand Point city, Aleutians East Borough.....	7.70	976	126.8
Northway Village CDP, Southeast				Savoonga city, Nome Census Area.....	6.10	671	110.1
Fairbanks Census Area.....	2.35	98	41.7	Saxman city, Ketchikan Gateway Borough...	0.98	411	420.9
Nuiqsut city, North Slope Borough.....	9.42	402	42.7				
				Scammon Bay city, Wade Hampton			
Nulato city, Yukon-Koyukuk Census Area....	41.56	264	6.4	Census Area.....	0.62	474	759.1
Nunam Iqa city, Wade Hampton Census				Selawik city, Northwest Arctic Borough.....	2.93	829	283.2
Area.....	12.13	187	15.4	Seldovia city, Kenai Peninsula Borough.....	0.37	255	697.4
Nunapituk city, Bethel Census Area.....	7.46	496	66.5	Seldovia Village CDP, Kenai Peninsula			
Old Harbor city, Kodiak Island Borough.....	20.53	218	10.6	Borough.....	18.14	165	9.1

Table 16.

Land Area and Population Density: 2010—Con.

[For information on confidentiality protection, nonsampling error, and definitions, see Selected Appendixes at <www.census.gov/prod/cen2010/cph-1-a.pdf>]

State Borough and Census Area Place	Land area in square miles	Total population		State Borough and Census Area Place	Land area in square miles	Total population	
		Number	Average per square mile			Number	Average per square mile
PLACE—Con.				PLACE—Con.			
Seward city, Kenai Peninsula Borough.....	14.11	2,693	190.8	Togiak city, Dillingham Census Area.....	44.42	817	18.4
Shageluk city, Yukon-Koyukuk Census Area.....	11.09	83	7.5	Tok CDP, Southeast Fairbanks Census Area.....	133.32	1,258	9.4
Shaktolik city, Nome Census Area.....	1.04	251	241.0	Toksook Bay city, Bethel Census Area.....	32.64	590	18.1
Shishmaref city, Nome Census Area.....	2.22	563	253.3	Tolsona CDP, Valdez-Cordova Census Area.....	45.29	30	0.7
Shungnak city, Northwest Arctic Borough.....	8.92	262	29.4	Tonsina CDP, Valdez-Cordova Census Area.....	159.01	78	0.5
Silver Springs CDP, Valdez-Cordova Census Area.....	2.90	114	39.3	Trapper Creek CDP, Matanuska-Susitna Borough.....	319.87	481	1.5
Sitka city and borough, Sitka City and Borough.....	2,870.34	8,881	3.1	Tuluksak CDP, Bethel Census Area.....	2.92	373	127.6
Skagway CDP, Skagway Municipality.....	9.45	920	97.3	Tuntutuliak CDP, Bethel Census Area.....	115.95	408	3.5
Skwentna CDP, Matanuska-Susitna Borough.....	439.17	37	0.1	Tununak CDP, Bethel Census Area.....	60.08	327	5.4
Slana CDP, Valdez-Cordova Census Area..	252.80	147	0.6	Twin Hills CDP, Dillingham Census Area.....	22.77	74	3.2
Sleetmute CDP, Bethel Census Area.....	95.59	86	0.9	Two Rivers CDP, Fairbanks North Star Borough.....	27.67	719	26.0
Soldotna city, Kenai Peninsula Borough.....	6.90	4,163	603.7	Tyonek CDP, Kenai Peninsula Borough.....	67.86	171	2.5
South Naknek CDP, Bristol Bay Borough.....	93.99	79	0.8	Ugashik CDP, Lake and Peninsula Borough	247.52	12	0.0
South Van Horn CDP, Fairbanks North Star Borough.....	8.04	558	69.4	Unalakleet city, Nome Census Area.....	3.63	688	189.3
Stebbins city, Nome Census Area.....	36.37	556	15.3	Unalaska city, Aleutians West Census Area.	111.78	4,376	39.1
Steele Creek CDP, Fairbanks North Star Borough.....	92.84	6,662	71.8	Upper Kalskag city, Bethel Census Area.....	3.69	210	57.0
Sterling CDP, Kenai Peninsula Borough.....	77.76	5,617	72.2	Valdez city, Valdez-Cordova Census Area...	216.24	3,976	18.4
Stevens Village CDP, Yukon-Koyukuk Census Area.....	11.64	78	6.7	Venetie CDP, Yukon-Koyukuk Census Area	23.33	166	7.1
Stony River CDP, Bethel Census Area.....	3.08	54	17.6	Wainwright city, North Slope Borough.....	17.94	556	31.0
Sunrise CDP, Kenai Peninsula Borough.....	13.02	18	1.4	Wales city, Nome Census Area.....	2.52	145	57.4
Susitna CDP, Matanuska-Susitna Borough..	178.25	18	0.1	Wasilla city, Matanuska-Susitna Borough...	12.38	7,831	632.4
Susitna North CDP, Matanuska-Susitna Borough.....	275.76	1,260	4.6	Whale Pass CDP, Prince of Wales-Hyder Census Area.....	35.28	31	0.9
Sutton-Alpine CDP, Matanuska-Susitna Borough.....	57.59	1,447	25.1	White Mountain city, Nome Census Area....	1.80	190	105.4
Takotna CDP, Yukon-Koyukuk Census Area	23.82	52	2.2	Whitestone CDP, Southeast Fairbanks Census Area.....	7.07	97	13.7
Talkeetna CDP, Matanuska-Susitna Borough.....	26.79	876	32.7	Whitestone Logging Camp CDP, Hoonah-Angoon Census Area.....	10.96	17	1.6
Tanacross CDP, Southeast Fairbanks Census Area.....	79.37	136	1.7	Whittier city, Valdez-Cordova Census Area..	12.27	220	17.9
Tanaina CDP, Matanuska-Susitna Borough.	30.38	8,197	269.8	Willow CDP, Matanuska-Susitna Borough...	690.90	2,102	3.0
Tanana city, Yukon-Koyukuk Census Area..	11.04	246	22.3	Willow Creek CDP, Valdez-Cordova Census Area.....	37.06	191	5.2
Tattilek CDP, Valdez-Cordova Census Area	7.26	88	12.1	Wiseman CDP, Yukon-Koyukuk Census Area.....	78.02	14	0.2
Tazlina CDP, Valdez-Cordova Census Area	8.22	297	36.1	Womens Bay CDP, Kodiak Island Borough..	43.91	719	16.4
Teller city, Nome Census Area.....	1.89	229	121.2	Wrangell city and borough, Wrangell City and Borough.....	2,541.48	2,369	0.9
Tenakee Springs city, Hoonah-Angoon Census Area.....	14.19	131	9.2	Yakutat CDP, Yakutat City and Borough.....	100.49	662	6.6
Tetlin CDP, Southeast Fairbanks Census Area.....	67.83	127	1.9				
Thorne Bay city, Prince of Wales-Hyder Census Area.....	26.58	471	17.7				

This page is intentionally blank.

Table 17.

Age and Sex for the American Indian and Alaska Native Population (One Race): 2010

[For information on confidentiality protection, nonsampling error, and definitions, see Selected Appendixes at <www.census.gov/prod/cen2010/cph-1-a.pdf>]

American Indian Area/Alaska Native Area Borough and Census Area	American Indian and Alaska Native population (one race)	Median age	Age								
			Under 5 years	5 to 17 years	18 to 20 years	21 to 24 years	25 to 34 years	35 to 44 years	45 to 54 years	55 to 59 years	60 to 64 years
AMERICAN INDIAN RESERVATION AND OFF-RESERVATION TRUST LAND -- FEDERAL											
All areas.....	1,210	33.3	114	240	50	60	156	152	161	87	67
Annette Island Reserve, AK.....	1,210	33.3	114	240	50	60	156	152	161	87	67
Prince of Wales-Hyder Census Area (part).....	1,210	33.3	114	240	50	60	156	152	161	87	67
ALASKA NATIVE VILLAGE STATISTICAL AREA											
All areas.....	65,855	26.3	6,722	16,488	3,991	4,441	8,249	7,129	8,368	3,310	2,413
Akhiok ANVSA, AK.....	36	26.5	6	6	3	2	5	2	5	2	1
Kodiak Island Borough (part).....	36	26.5	6	6	3	2	5	2	5	2	1
Akiachak ANVSA, AK.....	596	23.6	63	169	37	39	80	55	69	24	22
Bethel Census Area (part).....	596	23.6	63	169	37	39	80	55	69	24	22
Akiak ANVSA, AK.....	321	24.9	32	91	13	25	52	24	34	20	10
Bethel Census Area (part).....	321	24.9	32	91	13	25	52	24	34	20	10
Akutan ANVSA, AK.....	56	43.5	3	8	0	4	11	3	13	4	4
Aleutians East Borough (part).....	56	43.5	3	8	0	4	11	3	13	4	4
Alakanuk ANVSA, AK.....	643	20.8	76	209	39	37	64	72	46	28	25
Wade Hampton Census Area (part).....	643	20.8	76	209	39	37	64	72	46	28	25
Alatna ANVSA, AK.....	31	27.5	6	5	0	3	7	1	1	3	1
Yukon-Koyukuk Census Area (part).....	31	27.5	6	5	0	3	7	1	1	3	1
Aleknagik ANVSA, AK.....	166	27.0	15	32	12	15	26	13	22	12	7
Dillingham Census Area (part).....	166	27.0	15	32	12	15	26	13	22	12	7
Algaaciq ANVSA, AK.....	385	25.1	44	112	16	20	40	50	46	16	15
Wade Hampton Census Area (part).....	385	25.1	44	112	16	20	40	50	46	16	15
Allakaket ANVSA, AK.....	165	27.7	20	25	12	12	26	12	22	14	6
Yukon-Koyukuk Census Area (part).....	165	27.7	20	25	12	12	26	12	22	14	6
Ambler ANVSA, AK.....	218	23.8	28	57	12	16	18	26	25	12	8
Northwest Arctic Borough (part).....	218	23.8	28	57	12	16	18	26	25	12	8
Anaktuvuk Pass ANVSA, AK.....	270	26.6	26	59	22	21	51	21	37	10	9
North Slope Borough (part).....	270	26.6	26	59	22	21	51	21	37	10	9
Andreafsky ANVSA, AK.....	79	31.8	7	15	6	7	7	8	17	4	2
Wade Hampton Census Area (part).....	79	31.8	7	15	6	7	7	8	17	4	2
Angoon ANVSA, AK.....	348	43.1	25	54	25	15	33	39	58	29	26
Hoonah-Angoon Census Area (part).....	348	43.1	25	54	25	15	33	39	58	29	26
Aniak ANVSA, AK.....	348	27.0	38	87	24	15	55	32	45	18	13
Bethel Census Area (part).....	348	27.0	38	87	24	15	55	32	45	18	13
Anvik ANVSA, AK.....	79	29.5	6	23	3	4	12	6	10	3	7
Yukon-Koyukuk Census Area (part).....	79	29.5	6	23	3	4	12	6	10	3	7
Arctic Village ANVSA, AK.....	135	30.5	10	28	10	9	22	16	19	7	3
Yukon-Koyukuk Census Area (part).....	135	30.5	10	28	10	9	22	16	19	7	3
Atka ANVSA, AK.....	58	31.5	3	12	5	3	7	5	9	4	5
Aleutians West Census Area (part).....	58	31.5	3	12	5	3	7	5	9	4	5
Atmautluak ANVSA, AK.....	271	27.8	25	73	12	17	44	24	34	12	11
Bethel Census Area (part).....	271	27.8	25	73	12	17	44	24	34	12	11
Atkasuk ANVSA, AK.....	215	21.7	25	64	15	11	30	30	17	6	3
North Slope Borough (part).....	215	21.7	25	64	15	11	30	30	17	6	3
Barrow ANVSA, AK.....	2,577	24.9	318	617	153	206	320	270	323	133	95
North Slope Borough (part).....	2,577	24.9	318	617	153	206	320	270	323	133	95
Beaver ANVSA, AK.....	82	32.0	5	17	3	9	9	9	16	7	1
Yukon-Koyukuk Census Area (part).....	82	32.0	5	17	3	9	9	9	16	7	1
Belkofski ANVSA, AK.....	0	0.0	0	0	0	0	0	0	0	0	0
Aleutians East Borough (part).....	0	0.0	0	0	0	0	0	0	0	0	0
Bethel ANVSA, AK.....	3,953	25.1	452	1,025	229	265	580	447	497	173	115
Bethel Census Area (part).....	3,953	25.1	452	1,025	229	265	580	447	497	173	115

Table 17.

Age and Sex for the American Indian and Alaska Native Population (One Race): 2010—Con.

[For information on confidentiality protection, nonsampling error, and definitions, see Selected Appendixes at <www.census.gov/prod/cen2010/cph-1-a.pdf>]

Age—Con			Age and sex						Percent of population		American Indian Area/Alaska Native Area Borough and Census Area
65 to 74 years	75 to 84 years	85 years and over	All ages		18 years and over		65 years and over		Under 18 years	65 years and over	
			Female	Males per 100 females	Total	Female	Total	Female			
											AMERICAN INDIAN RESERVATION AND OFF-RESERVATION TRUST LAND -- FEDERAL
80	36	7	570	112.3	856	400	123	57	29.3	10.2	All areas
80	36	7	570	112.3	856	400	123	57	29.3	10.2	Annette Island Reserve, AK
80	36	7	570	112.3	856	400	123	57	29.3	10.2	Prince of Wales-Hyder Census Area (part)
											ALASKA NATIVE VILLAGE STATISTICAL AREA
2,881	1,491	372	31,846	106.8	42,645	20,542	4,744	2,435	35.2	7.2	All areas
3	1	0	19	89.5	24	12	4	2	33.3	11.1	Akhiok ANVSA, AK
3	1	0	19	89.5	24	12	4	2	33.3	11.1	Kodiak Island Borough (part)
20	16	2	310	92.3	364	182	38	21	38.9	6.4	Akiachak ANVSA, AK
20	16	2	310	92.3	364	182	38	21	38.9	6.4	Bethel Census Area (part)
10	10	0	161	99.4	198	97	20	14	38.3	6.2	Akiak ANVSA, AK
10	10	0	161	99.4	198	97	20	14	38.3	6.2	Bethel Census Area (part)
4	2	0	26	115.4	45	20	6	2	19.6	10.7	Akutan ANVSA, AK
4	2	0	26	115.4	45	20	6	2	19.6	10.7	Aleutians East Borough (part)
27	15	5	317	102.8	358	178	47	24	44.3	7.3	Alakanuk ANVSA, AK
27	15	5	317	102.8	358	178	47	24	44.3	7.3	Wade Hampton Census Area (part)
4	0	0	18	72.2	20	10	4	1	35.5	12.9	Alatna ANVSA, AK
4	0	0	18	72.2	20	10	4	1	35.5	12.9	Yukon-Koyukuk Census Area (part)
8	3	1	66	151.5	119	49	12	4	28.3	7.2	Aleknagik ANVSA, AK
8	3	1	66	151.5	119	49	12	4	28.3	7.2	Dillingham Census Area (part)
17	4	5	186	107.0	229	115	26	15	40.5	6.8	Algaaciq ANVSA, AK
17	4	5	186	107.0	229	115	26	15	40.5	6.8	Wade Hampton Census Area (part)
7	8	1	67	146.3	120	49	16	5	27.3	9.7	Allakaket ANVSA, AK
7	8	1	67	146.3	120	49	16	5	27.3	9.7	Yukon-Koyukuk Census Area (part)
8	5	3	110	98.2	133	68	16	9	39.0	7.3	Ambler ANVSA, AK
8	5	3	110	98.2	133	68	16	9	39.0	7.3	Northwest Arctic Borough (part)
11	3	0	126	114.3	185	91	14	7	31.5	5.2	Anaktuvuk Pass ANVSA, AK
11	3	0	126	114.3	185	91	14	7	31.5	5.2	North Slope Borough (part)
2	3	1	39	102.6	57	24	6	4	27.8	7.6	Andreafsky ANVSA, AK
2	3	1	39	102.6	57	24	6	4	27.8	7.6	Wade Hampton Census Area (part)
32	7	5	139	150.4	269	95	44	15	22.7	12.6	Angoon ANVSA, AK
32	7	5	139	150.4	269	95	44	15	22.7	12.6	Hoonah-Angoon Census Area (part)
12	9	0	180	93.3	223	117	21	13	35.9	6.0	Aniak ANVSA, AK
12	9	0	180	93.3	223	117	21	13	35.9	6.0	Bethel Census Area (part)
2	3	0	35	125.7	50	24	5	2	36.7	6.3	Anvik ANVSA, AK
2	3	0	35	125.7	50	24	5	2	36.7	6.3	Yukon-Koyukuk Census Area (part)
9	2	0	59	128.8	97	42	11	5	28.1	8.1	Arctic Village ANVSA, AK
9	2	0	59	128.8	97	42	11	5	28.1	8.1	Yukon-Koyukuk Census Area (part)
3	1	1	24	141.7	43	17	5	1	25.9	8.6	Atka ANVSA, AK
3	1	1	24	141.7	43	17	5	1	25.9	8.6	Aleutians West Census Area (part)
13	4	2	142	90.8	173	89	19	9	36.2	7.0	Atmautluak ANVSA, AK
13	4	2	142	90.8	173	89	19	9	36.2	7.0	Bethel Census Area (part)
9	5	0	91	136.3	126	58	14	9	41.4	6.5	Atkasuk ANVSA, AK
9	5	0	91	136.3	126	58	14	9	41.4	6.5	North Slope Borough (part)
86	42	14	1,298	98.5	1,642	832	142	75	36.3	5.5	Barrow ANVSA, AK
86	42	14	1,298	98.5	1,642	832	142	75	36.3	5.5	North Slope Borough (part)
3	3	0	39	110.3	60	26	6	3	26.8	7.3	Beaver ANVSA, AK
3	3	0	39	110.3	60	26	6	3	26.8	7.3	Yukon-Koyukuk Census Area (part)
0	0	0	0	(X)	0	0	0	0	(X)	(X)	Belkofski ANVSA, AK
0	0	0	0	(X)	0	0	0	0	(X)	(X)	Aleutians East Borough (part)
97	54	19	1,982	99.4	2,476	1,263	170	99	37.4	4.3	Bethel ANVSA, AK
97	54	19	1,982	99.4	2,476	1,263	170	99	37.4	4.3	Bethel Census Area (part)

Table 17.

Age and Sex for the American Indian and Alaska Native Population (One Race): 2010—Con.

[For information on confidentiality protection, nonsampling error, and definitions, see Selected Appendixes at <www.census.gov/prod/cen2010/cph-1-a.pdf>]

American Indian Area/Alaska Native Area Borough and Census Area	American Indian and Alaska Native population (one race)	Median age	Age								
			Under 5 years	5 to 17 years	18 to 20 years	21 to 24 years	25 to 34 years	35 to 44 years	45 to 54 years	55 to 59 years	60 to 64 years
ALASKA NATIVE VILLAGE STATISTICAL AREA—Con.											
Bill Moore's ANVSA, AK.....	0	0.0	0	0	0	0	0	0	0	0	0
Wade Hampton Census Area (part).....	0	0.0	0	0	0	0	0	0	0	0	0
Birch Creek ANVSA, AK.....	33	34.5	2	1	2	1	11	4	5	4	2
Yukon-Koyukuk Census Area (part).....	33	34.5	2	1	2	1	11	4	5	4	2
Brevig Mission ANVSA, AK.....	355	20.4	52	100	31	19	49	27	44	14	6
Nome Census Area (part).....	355	20.4	52	100	31	19	49	27	44	14	6
Buckland ANVSA, AK.....	397	19.6	42	134	36	32	48	47	30	8	4
Northwest Arctic Borough (part).....	397	19.6	42	134	36	32	48	47	30	8	4
Cantwell ANVSA, AK.....	34	43.0	1	4	3	1	3	6	3	1	1
Denali Borough (part).....	34	43.0	1	4	3	1	3	6	3	1	1
Canyon Village ANVSA, AK.....	0	0.0	0	0	0	0	0	0	0	0	0
Yukon-Koyukuk Census Area (part).....	0	0.0	0	0	0	0	0	0	0	0	0
Chalkyitsik ANVSA, AK.....	59	27.5	5	15	4	4	5	11	6	3	0
Yukon-Koyukuk Census Area (part).....	59	27.5	5	15	4	4	5	11	6	3	0
Chefornak ANVSA, AK.....	400	23.1	39	118	26	31	42	48	40	21	9
Bethel Census Area (part).....	400	23.1	39	118	26	31	42	48	40	21	9
Chenega ANVSA, AK.....	40	38.5	3	10	0	2	3	7	3	6	2
Valdez-Cordova Census Area (part).....	40	38.5	3	10	0	2	3	7	3	6	2
Chevak ANVSA, AK.....	890	21.3	112	272	55	86	107	87	93	28	24
Wade Hampton Census Area (part).....	890	21.3	112	272	55	86	107	87	93	28	24
Chickaloon ANVSA, AK.....	1,369	26.1	111	308	108	132	187	193	170	52	43
Matanuska-Susitna Borough (part).....	1,369	26.1	111	308	108	132	187	193	170	52	43
Chignik ANVSA, AK.....	52	43.0	1	10	2	1	7	6	11	6	2
Lake and Peninsula Borough (part).....	52	43.0	1	10	2	1	7	6	11	6	2
Chignik Lagoon ANVSA, AK.....	49	36.3	2	12	1	0	7	8	9	3	1
Lake and Peninsula Borough (part).....	49	36.3	2	12	1	0	7	8	9	3	1
Chignik Lake ANVSA, AK.....	69	34.5	2	17	8	3	5	8	10	3	5
Lake and Peninsula Borough (part).....	69	34.5	2	17	8	3	5	8	10	3	5
Chilkat ANVSA, AK.....	78	47.0	2	9	0	3	16	9	7	12	9
Haines Borough (part).....	2	49.5	0	0	0	0	1	0	0	0	1
Hoonah-Angoon Census Area (part).....	76	47.0	2	9	0	3	16	8	7	12	8
Chilkoot ANVSA, AK.....	69	37.5	1	17	4	4	5	8	11	7	1
Haines Borough (part).....	69	37.5	1	17	4	4	5	8	11	7	1
Chistochina ANVSA, AK.....	42	44.0	1	6	2	5	4	4	8	1	3
Valdez-Cordova Census Area (part).....	42	44.0	1	6	2	5	4	4	8	1	3
Chitina ANVSA, AK.....	24	23.0	6	4	0	5	3	1	1	2	2
Valdez-Cordova Census Area (part).....	24	23.0	6	4	0	5	3	1	1	2	2
Chuathbaluk ANVSA, AK.....	104	22.0	13	29	7	8	11	13	12	2	4
Bethel Census Area (part).....	104	22.0	13	29	7	8	11	13	12	2	4
Chulloonawick ANVSA, AK.....	0	0.0	0	0	0	0	0	0	0	0	0
Wade Hampton Census Area (part).....	0	0.0	0	0	0	0	0	0	0	0	0
Circle ANVSA, AK.....	88	31.3	10	16	7	5	10	5	16	5	5
Yukon-Koyukuk Census Area (part).....	88	31.3	10	16	7	5	10	5	16	5	5
Clarks Point ANVSA, AK.....	55	33.5	3	13	3	3	6	3	9	10	1
Dillingham Census Area (part).....	55	33.5	3	13	3	3	6	3	9	10	1
Copper Center ANVSA, AK.....	168	26.5	16	47	8	10	18	20	28	5	6
Valdez-Cordova Census Area (part).....	168	26.5	16	47	8	10	18	20	28	5	6
Council ANVSA, AK.....	0	0.0	0	0	0	0	0	0	0	0	0
Nome Census Area (part).....	0	0.0	0	0	0	0	0	0	0	0	0
Craig ANVSA, AK.....	276	38.0	22	53	8	21	29	34	50	21	16
Prince of Wales-Hyder Census Area (part).....	276	38.0	22	53	8	21	29	34	50	21	16
Crooked Creek ANVSA, AK.....	88	26.0	4	25	9	6	6	8	18	3	3
Bethel Census Area (part).....	88	26.0	4	25	9	6	6	8	18	3	3

Table 17.

Age and Sex for the American Indian and Alaska Native Population (One Race): 2010—Con.

[For information on confidentiality protection, nonsampling error, and definitions, see Selected Appendixes at <www.census.gov/prod/cen2010/cph-1-a.pdf>]

Age—Con			Age and sex						Percent of population		American Indian Area/Alaska Native Area Borough and Census Area
65 to 74 years	75 to 84 years	85 years and over	All ages		18 years and over		65 years and over		Under 18 years	65 years and over	
			Female	Males per 100 females	Total	Female	Total	Female			
											ALASKA NATIVE VILLAGE STATISTICAL AREA—Con.
0	0	0	0	(X)	0	0	0	0	(X)	(X)	Bill Moore's ANVSA, AK
0	0	0	0	(X)	0	0	0	0	(X)	(X)	Wade Hampton Census Area (part)
1	0	0	15	120.0	30	12	1	1	9.1	3.0	Birch Creek ANVSA, AK
1	0	0	15	120.0	30	12	1	1	9.1	3.0	Yukon-Koyukuk Census Area (part)
7	5	1	174	104.0	203	98	13	6	42.8	3.7	Brevig Mission ANVSA, AK
7	5	1	174	104.0	203	98	13	6	42.8	3.7	Nome Census Area (part)
9	4	3	175	126.9	221	95	16	11	44.3	4.0	Buckland ANVSA, AK
9	4	3	175	126.9	221	95	16	11	44.3	4.0	Northwest Arctic Borough (part)
7	4	0	19	78.9	29	16	11	6	14.7	32.4	Cantwell ANVSA, AK
7	4	0	19	78.9	29	16	11	6	14.7	32.4	Denali Borough (part)
0	0	0	0	(X)	0	0	0	0	(X)	(X)	Canyon Village ANVSA, AK
0	0	0	0	(X)	0	0	0	0	(X)	(X)	Yukon-Koyukuk Census Area (part)
2	4	0	30	96.7	39	18	6	4	33.9	10.2	Chalkyitsik ANVSA, AK
2	4	0	30	96.7	39	18	6	4	33.9	10.2	Yukon-Koyukuk Census Area (part)
20	4	2	200	100.0	243	121	26	14	39.3	6.5	Chefornak ANVSA, AK
20	4	2	200	100.0	243	121	26	14	39.3	6.5	Bethel Census Area (part)
3	0	1	21	90.5	27	14	4	1	32.5	10.0	Chenega ANVSA, AK
3	0	1	21	90.5	27	14	4	1	32.5	10.0	Valdez-Cordova Census Area (part)
14	10	2	410	117.1	506	215	26	16	43.1	2.9	Chevak ANVSA, AK
14	10	2	410	117.1	506	215	26	16	43.1	2.9	Wade Hampton Census Area (part)
41	19	5	624	119.4	950	428	65	33	30.6	4.7	Chickaloon ANVSA, AK
41	19	5	624	119.4	950	428	65	33	30.6	4.7	Matanuska-Susitna Borough (part)
3	2	1	28	85.7	41	22	6	2	21.2	11.5	Chignik ANVSA, AK
3	2	1	28	85.7	41	22	6	2	21.2	11.5	Lake and Peninsula Borough (part)
2	3	1	20	145.0	35	13	6	3	28.6	12.2	Chignik Lagoon ANVSA, AK
2	3	1	20	145.0	35	13	6	3	28.6	12.2	Lake and Peninsula Borough (part)
6	1	1	30	130.0	50	25	8	4	27.5	11.6	Chignik Lake ANVSA, AK
6	1	1	30	130.0	50	25	8	4	27.5	11.6	Lake and Peninsula Borough (part)
7	3	1	35	122.9	67	28	11	6	14.1	14.1	Chilkat ANVSA, AK
0	0	0	1	100.0	2	1	0	0	0.0	0.0	Haines Borough (part)
7	3	1	34	123.5	65	27	11	6	14.5	14.5	Hoonah-Angoon Census Area (part)
8	3	0	26	165.4	51	19	11	4	26.1	15.9	Chilkoot ANVSA, AK
8	3	0	26	165.4	51	19	11	4	26.1	15.9	Haines Borough (part)
3	5	0	23	82.6	35	18	8	5	16.7	19.0	Chistochina ANVSA, AK
3	5	0	23	82.6	35	18	8	5	16.7	19.0	Valdez-Cordova Census Area (part)
0	0	0	13	84.6	14	8	0	0	41.7	0.0	Chitina ANVSA, AK
0	0	0	13	84.6	14	8	0	0	41.7	0.0	Valdez-Cordova Census Area (part)
2	3	0	58	79.3	62	33	5	5	40.4	4.8	Chuathbaluk ANVSA, AK
2	3	0	58	79.3	62	33	5	5	40.4	4.8	Bethel Census Area (part)
0	0	0	0	(X)	0	0	0	0	(X)	(X)	Chulloonawick ANVSA, AK
0	0	0	0	(X)	0	0	0	0	(X)	(X)	Wade Hampton Census Area (part)
7	2	0	47	87.2	62	28	9	1	29.5	10.2	Circle ANVSA, AK
7	2	0	47	87.2	62	28	9	1	29.5	10.2	Yukon-Koyukuk Census Area (part)
0	4	0	28	96.4	39	18	4	3	29.1	7.3	Clarks Point ANVSA, AK
0	4	0	28	96.4	39	18	4	3	29.1	7.3	Dillingham Census Area (part)
3	4	3	81	107.4	105	47	10	7	37.5	6.0	Copper Center ANVSA, AK
3	4	3	81	107.4	105	47	10	7	37.5	6.0	Valdez-Cordova Census Area (part)
0	0	0	0	(X)	0	0	0	0	(X)	(X)	Council ANVSA, AK
0	0	0	0	(X)	0	0	0	0	(X)	(X)	Nome Census Area (part)
15	5	2	140	97.1	201	105	22	10	27.2	8.0	Craig ANVSA, AK
15	5	2	140	97.1	201	105	22	10	27.2	8.0	Prince of Wales-Hyder Census Area (part)
2	2	2	40	120.0	59	26	6	3	33.0	6.8	Crooked Creek ANVSA, AK
2	2	2	40	120.0	59	26	6	3	33.0	6.8	Bethel Census Area (part)

Table 17.

Age and Sex for the American Indian and Alaska Native Population (One Race): 2010—Con.

[For information on confidentiality protection, nonsampling error, and definitions, see Selected Appendixes at <www.census.gov/prod/cen2010/cph-1-a.pdf>]

American Indian Area/Alaska Native Area Borough and Census Area	American Indian and Alaska Native population (one race)	Median age	Age								
			Under 5 years	5 to 17 years	18 to 20 years	21 to 24 years	25 to 34 years	35 to 44 years	45 to 54 years	55 to 59 years	60 to 64 years
ALASKA NATIVE VILLAGE STATISTICAL AREA—Con.											
Deering ANVSA, AK.....	106	34.5	8	23	7	7	8	16	15	5	7
Northwest Arctic Borough (part).....	106	34.5	8	23	7	7	8	16	15	5	7
Dillingham ANVSA, AK.....	1,333	26.5	125	347	86	78	154	134	181	73	44
Dillingham Census Area (part).....	1,333	26.5	125	347	86	78	154	134	181	73	44
Dot Lake ANVSA, AK.....	51	26.5	2	21	0	1	9	3	10	1	1
Southeast Fairbanks Census Area (part)....	51	26.5	2	21	0	1	9	3	10	1	1
Douglas ANVSA, AK.....	627	32.1	51	116	30	37	115	64	91	45	33
Juneau City and Borough (part).....	627	32.1	51	116	30	37	115	64	91	45	33
Eagle ANVSA, AK.....	26	51.0	1	4	0	0	2	2	8	3	1
Southeast Fairbanks Census Area (part)....	26	51.0	1	4	0	0	2	2	8	3	1
Eek ANVSA, AK.....	289	26.3	31	73	25	13	29	30	35	13	16
Bethel Census Area (part).....	289	26.3	31	73	25	13	29	30	35	13	16
Egegik ANVSA, AK.....	43	47.2	1	6	4	1	4	4	12	1	1
Lake and Peninsula Borough (part).....	43	47.2	1	6	4	1	4	4	12	1	1
Eklutna ANVSA, AK.....	40	45.5	4	3	0	3	3	7	9	3	1
Anchorage Municipality (part).....	40	45.5	4	3	0	3	3	7	9	3	1
Ekwok ANVSA, AK.....	2	82.0	0	0	0	0	0	0	0	0	0
Dillingham Census Area (part).....	2	82.0	0	0	0	0	0	0	0	0	0
Ekwok ANVSA, AK.....	104	27.0	8	27	8	7	8	8	23	4	1
Dillingham Census Area (part).....	104	27.0	8	27	8	7	8	8	23	4	1
Elim ANVSA, AK.....	296	22.9	48	70	19	24	45	21	30	17	9
Nome Census Area (part).....	296	22.9	48	70	19	24	45	21	30	17	9
Emmonak ANVSA, AK.....	734	23.6	65	215	54	50	79	88	82	32	18
Wade Hampton Census Area (part).....	734	23.6	65	215	54	50	79	88	82	32	18
Evansville ANVSA, AK.....	7	50.5	0	1	0	0	1	0	3	1	0
Yukon-Koyukuk Census Area (part).....	7	50.5	0	1	0	0	1	0	3	1	0
Eyak ANVSA, AK.....	4	35.5	0	0	2	0	0	0	2	0	0
Valdez-Cordova Census Area (part).....	4	35.5	0	0	2	0	0	0	2	0	0
False Pass ANVSA, AK.....	27	32.3	3	5	1	1	8	1	1	2	3
Aleutians East Borough (part).....	27	32.3	3	5	1	1	8	1	1	2	3
Fort Yukon ANVSA, AK.....	520	31.8	47	113	27	25	71	54	84	27	34
Yukon-Koyukuk Census Area (part).....	520	31.8	47	113	27	25	71	54	84	27	34
Gakona ANVSA, AK.....	34	38.5	3	5	1	2	4	5	1	4	5
Valdez-Cordova Census Area (part).....	34	38.5	3	5	1	2	4	5	1	4	5
Galena ANVSA, AK.....	299	35.1	15	71	9	18	36	32	53	19	9
Yukon-Koyukuk Census Area (part).....	299	35.1	15	71	9	18	36	32	53	19	9
Gambell ANVSA, AK.....	651	23.7	82	185	31	44	85	68	64	36	21
Nome Census Area (part).....	651	23.7	82	185	31	44	85	68	64	36	21
Georgetown ANVSA, AK.....	2	86.0	0	0	0	0	0	0	0	0	0
Bethel Census Area (part).....	2	86.0	0	0	0	0	0	0	0	0	0
Golovin ANVSA, AK.....	145	22.8	17	45	6	7	15	19	17	4	8
Nome Census Area (part).....	145	22.8	17	45	6	7	15	19	17	4	8
Goodnews Bay ANVSA, AK.....	230	26.1	34	44	13	19	29	25	33	8	9
Bethel Census Area (part).....	230	26.1	34	44	13	19	29	25	33	8	9
Grayling ANVSA, AK.....	169	23.1	22	42	13	16	17	14	20	6	5
Yukon-Koyukuk Census Area (part).....	169	23.1	22	42	13	16	17	14	20	6	5
Gulkana ANVSA, AK.....	97	26.3	11	25	3	8	15	5	14	1	6
Valdez-Cordova Census Area (part).....	97	26.3	11	25	3	8	15	5	14	1	6
Hamilton ANVSA, AK.....	0	0.0	0	0	0	0	0	0	0	0	0
Wade Hampton Census Area (part).....	0	0.0	0	0	0	0	0	0	0	0	0
Healy Lake ANVSA, AK.....	11	41.5	1	0	0	1	3	1	3	1	0
Southeast Fairbanks Census Area (part)....	11	41.5	1	0	0	1	3	1	3	1	0

Table 17.

Age and Sex for the American Indian and Alaska Native Population (One Race): 2010—Con.

[For information on confidentiality protection, nonsampling error, and definitions, see Selected Appendixes at <www.census.gov/prod/cen2010/cph-1-a.pdf>]

Age—Con			Age and sex						Percent of population		American Indian Area/Alaska Native Area Borough and Census Area
65 to 74 years	75 to 84 years	85 years and over	All ages		18 years and over		65 years and over		Under 18 years	65 years and over	
			Female	Males per 100 females	Total	Female	Total	Female			
											ALASKA NATIVE VILLAGE STATISTICAL AREA—Con.
8	2	0	45	135.6	75	31	10	5	29.2	9.4	Deering ANVSA, AK
8	2	0	45	135.6	75	31	10	5	29.2	9.4	Northwest Arctic Borough (part)
70	33	8	687	94.0	861	453	111	56	35.4	8.3	Dillingham ANVSA, AK
70	33	8	687	94.0	861	453	111	56	35.4	8.3	Dillingham Census Area (part)
2	1	0	23	121.7	28	13	3	1	45.1	5.9	Dot Lake ANVSA, AK
2	1	0	23	121.7	28	13	3	1	45.1	5.9	Southeast Fairbanks Census Area (part)
31	10	4	341	83.9	460	257	45	30	26.6	7.2	Douglas ANVSA, AK
31	10	4	341	83.9	460	257	45	30	26.6	7.2	Juneau City and Borough (part)
5	0	0	13	100.0	21	9	5	3	19.2	19.2	Eagle ANVSA, AK
5	0	0	13	100.0	21	9	5	3	19.2	19.2	Southeast Fairbanks Census Area (part)
16	6	2	135	114.1	185	82	24	10	36.0	8.3	Eek ANVSA, AK
16	6	2	135	114.1	185	82	24	10	36.0	8.3	Bethel Census Area (part)
8	1	0	17	152.9	36	16	9	3	16.3	20.9	Egegik ANVSA, AK
8	1	0	17	152.9	36	16	9	3	16.3	20.9	Lake and Peninsula Borough (part)
3	3	1	23	73.9	33	19	7	6	17.5	17.5	Eklutna ANVSA, AK
3	3	1	23	73.9	33	19	7	6	17.5	17.5	Anchorage Municipality (part)
0	2	0	1	100.0	2	1	2	1	0.0	100.0	Ekuk ANVSA, AK
0	2	0	1	100.0	2	1	2	1	0.0	100.0	Dillingham Census Area (part)
7	3	0	49	112.2	69	34	10	5	33.7	9.6	Ekwok ANVSA, AK
7	3	0	49	112.2	69	34	10	5	33.7	9.6	Dillingham Census Area (part)
7	4	2	130	127.7	178	78	13	8	39.9	4.4	Elim ANVSA, AK
7	4	2	130	127.7	178	78	13	8	39.9	4.4	Nome Census Area (part)
35	14	2	320	129.4	454	203	51	25	38.1	6.9	Emmonak ANVSA, AK
35	14	2	320	129.4	454	203	51	25	38.1	6.9	Wade Hampton Census Area (part)
1	0	0	5	40.0	6	4	1	0	14.3	14.3	Evansville ANVSA, AK
1	0	0	5	40.0	6	4	1	0	14.3	14.3	Yukon-Koyukuk Census Area (part)
0	0	0	2	100.0	4	2	0	0	0.0	0.0	Eyak ANVSA, AK
0	0	0	2	100.0	4	2	0	0	0.0	0.0	Valdez-Cordova Census Area (part)
2	0	0	12	125.0	19	9	2	1	29.6	7.4	False Pass ANVSA, AK
2	0	0	12	125.0	19	9	2	1	29.6	7.4	Aleutians East Borough (part)
23	11	4	235	121.3	360	159	38	13	30.8	7.3	Fort Yukon ANVSA, AK
23	11	4	235	121.3	360	159	38	13	30.8	7.3	Yukon-Koyukuk Census Area (part)
4	0	0	16	112.5	26	11	4	2	23.5	11.8	Gakona ANVSA, AK
4	0	0	16	112.5	26	11	4	2	23.5	11.8	Valdez-Cordova Census Area (part)
26	10	1	148	102.0	213	106	37	20	28.8	12.4	Galena ANVSA, AK
26	10	1	148	102.0	213	106	37	20	28.8	12.4	Yukon-Koyukuk Census Area (part)
21	11	3	302	115.6	384	159	35	15	41.0	5.4	Gambell ANVSA, AK
21	11	3	302	115.6	384	159	35	15	41.0	5.4	Nome Census Area (part)
0	1	1	1	100.0	2	1	2	1	0.0	100.0	Georgetown ANVSA, AK
0	1	1	1	100.0	2	1	2	1	0.0	100.0	Bethel Census Area (part)
5	1	1	67	116.4	83	34	7	3	42.8	4.8	Golovin ANVSA, AK
5	1	1	67	116.4	83	34	7	3	42.8	4.8	Nome Census Area (part)
10	4	2	102	125.5	152	69	16	10	33.9	7.0	Goodnews Bay ANVSA, AK
10	4	2	102	125.5	152	69	16	10	33.9	7.0	Bethel Census Area (part)
7	6	1	82	106.1	105	48	14	6	37.9	8.3	Grayling ANVSA, AK
7	6	1	82	106.1	105	48	14	6	37.9	8.3	Yukon-Koyukuk Census Area (part)
4	3	2	46	110.9	61	29	9	3	37.1	9.3	Gulkana ANVSA, AK
4	3	2	46	110.9	61	29	9	3	37.1	9.3	Valdez-Cordova Census Area (part)
0	0	0	0	(X)	0	0	0	0	(X)	(X)	Hamilton ANVSA, AK
0	0	0	0	(X)	0	0	0	0	(X)	(X)	Wade Hampton Census Area (part)
1	0	0	4	175.0	10	3	1	0	9.1	9.1	Healy Lake ANVSA, AK
1	0	0	4	175.0	10	3	1	0	9.1	9.1	Southeast Fairbanks Census Area (part)

Table 17.

Age and Sex for the American Indian and Alaska Native Population (One Race): 2010—Con.

[For information on confidentiality protection, nonsampling error, and definitions, see Selected Appendixes at <www.census.gov/prod/cen2010/cph-1-a.pdf>]

American Indian Area/Alaska Native Area Borough and Census Area	American Indian and Alaska Native population (one race)	Median age	Age								
			Under 5 years	5 to 17 years	18 to 20 years	21 to 24 years	25 to 34 years	35 to 44 years	45 to 54 years	55 to 59 years	60 to 64 years
ALASKA NATIVE VILLAGE STATISTICAL AREA—Con.											
Holy Cross ANVSA, AK.....	163	27.5	11	48	7	12	14	16	17	18	6
Yukon-Koyukuk Census Area (part).....	163	27.5	11	48	7	12	14	16	17	18	6
Hoonah ANVSA, AK.....	399	43.5	17	60	18	22	48	45	70	29	28
Hoonah-Angoon Census Area (part).....	399	43.5	17	60	18	22	48	45	70	29	28
Hooper Bay ANVSA, AK.....	1,034	21.8	114	307	71	95	116	86	129	38	26
Wade Hampton Census Area (part).....	1,034	21.8	114	307	71	95	116	86	129	38	26
Hughes ANVSA, AK.....	75	32.3	7	9	3	8	12	5	9	5	6
Yukon-Koyukuk Census Area (part).....	75	32.3	7	9	3	8	12	5	9	5	6
Huslia ANVSA, AK.....	254	24.0	33	69	13	14	32	22	22	13	10
Yukon-Koyukuk Census Area (part).....	254	24.0	33	69	13	14	32	22	22	13	10
Hydaburg ANVSA, AK.....	290	30.3	32	53	17	15	45	25	40	20	10
Prince of Wales-Hyder Census Area (part).....	290	30.3	32	53	17	15	45	25	40	20	10
Igiugig ANVSA, AK.....	20	42.0	1	2	2	1	2	3	5	0	1
Lake and Peninsula Borough (part).....	20	42.0	1	2	2	1	2	3	5	0	1
Iliamna ANVSA, AK.....	59	25.5	8	13	4	4	6	8	8	2	2
Lake and Peninsula Borough (part).....	59	25.5	8	13	4	4	6	8	8	2	2
Inalik ANVSA, AK.....	106	23.5	14	30	3	7	15	18	5	3	3
Nome Census Area (part).....	106	23.5	14	30	3	7	15	18	5	3	3
Ivanof Bay ANVSA, AK.....	7	57.3	0	2	0	1	0	0	0	2	2
Lake and Peninsula Borough (part).....	7	57.3	0	2	0	1	0	0	0	2	2
Kake ANVSA, AK.....	385	42.1	20	60	22	21	34	57	62	27	33
Petersburg Census Area (part).....	385	42.1	20	60	22	21	34	57	62	27	33
Kaktovik ANVSA, AK.....	212	28.5	13	53	16	15	23	28	32	11	5
North Slope Borough (part).....	212	28.5	13	53	16	15	23	28	32	11	5
Kalskag ANVSA, AK.....	171	23.6	17	50	9	13	21	14	26	5	4
Bethel Census Area (part).....	171	23.6	17	50	9	13	21	14	26	5	4
Kaltag ANVSA, AK.....	174	31.8	17	31	10	7	28	23	25	10	9
Yukon-Koyukuk Census Area (part).....	174	31.8	17	31	10	7	28	23	25	10	9
Karluk ANVSA, AK.....	35	18.3	1	16	3	1	3	7	0	2	1
Kodiak Island Borough (part).....	35	18.3	1	16	3	1	3	7	0	2	1
Kasaan ANVSA, AK.....	17	21.8	0	4	3	2	1	1	2	0	0
Prince of Wales-Hyder Census Area (part).....	17	21.8	0	4	3	2	1	1	2	0	0
Kasigluk ANVSA, AK.....	539	21.6	79	155	31	40	67	47	57	17	11
Bethel Census Area (part).....	539	21.6	79	155	31	40	67	47	57	17	11
Kenaitze ANVSA, AK.....	2,001	29.6	149	461	120	145	245	259	274	117	107
Kenai Peninsula Borough (part).....	2,001	29.6	149	461	120	145	245	259	274	117	107
Ketchikan ANVSA, AK.....	1,692	32.3	139	359	76	96	242	202	251	104	74
Ketchikan Gateway Borough (part).....	1,692	32.3	139	359	76	96	242	202	251	104	74
Kiana ANVSA, AK.....	328	24.2	33	103	13	19	40	33	32	14	11
Northwest Arctic Borough (part).....	328	24.2	33	103	13	19	40	33	32	14	11
King Cove ANVSA, AK.....	360	28.8	40	78	15	24	60	35	49	14	11
Aleutians East Borough (part).....	360	28.8	40	78	15	24	60	35	49	14	11
King Salmon ANVSA, AK.....	84	30.0	4	27	4	4	7	10	10	8	4
Bristol Bay Borough (part).....	84	30.0	4	27	4	4	7	10	10	8	4
Kipnuk ANVSA, AK.....	624	21.3	80	192	37	35	62	73	63	26	15
Bethel Census Area (part).....	624	21.3	80	192	37	35	62	73	63	26	15
Kivalina ANVSA, AK.....	360	20.9	56	91	34	28	43	32	32	16	12
Northwest Arctic Borough (part).....	360	20.9	56	91	34	28	43	32	32	16	12
Klawock ANVSA, AK.....	327	38.3	22	68	12	14	39	39	50	21	12
Prince of Wales-Hyder Census Area (part).....	327	38.3	22	68	12	14	39	39	50	21	12
Knik ANVSA, AK.....	3,529	28.1	277	935	184	196	477	498	474	188	126
Matanuska-Susitna Borough (part).....	3,529	28.1	277	935	184	196	477	498	474	188	126

Table 17.

Age and Sex for the American Indian and Alaska Native Population (One Race): 2010—Con.

[For information on confidentiality protection, nonsampling error, and definitions, see Selected Appendixes at <www.census.gov/prod/cen2010/cph-1-a.pdf>]

Age—Con			Age and sex						Percent of population		American Indian Area/Alaska Native Area Borough and Census Area
65 to 74 years	75 to 84 years	85 years and over	All ages		18 years and over		65 years and over		Under 18 years	65 years and over	
			Female	Males per 100 females	Total	Female	Total	Female			
											ALASKA NATIVE VILLAGE STATISTICAL AREA—Con.
10	4	0	77	111.7	104	47	14	7	36.2	8.6	Holy Cross ANVSA, AK
10	4	0	77	111.7	104	47	14	7	36.2	8.6	Yukon-Koyukuk Census Area (part)
47	11	4	196	103.6	322	157	62	27	19.3	15.5	Hoonah ANVSA, AK
47	11	4	196	103.6	322	157	62	27	19.3	15.5	Hoonah-Angoon Census Area (part)
31	11	10	503	105.6	613	296	52	29	40.7	5.0	Hooper Bay ANVSA, AK
31	11	10	503	105.6	613	296	52	29	40.7	5.0	Wade Hampton Census Area (part)
5	4	2	38	97.4	59	29	11	6	21.3	14.7	Hughes ANVSA, AK
5	4	2	38	97.4	59	29	11	6	21.3	14.7	Yukon-Koyukuk Census Area (part)
12	12	2	131	93.9	152	81	26	11	40.2	10.2	Huslia ANVSA, AK
12	12	2	131	93.9	152	81	26	11	40.2	10.2	Yukon-Koyukuk Census Area (part)
21	10	2	131	121.4	205	98	33	10	29.3	11.4	Hydaburg ANVSA, AK
21	10	2	131	121.4	205	98	33	10	29.3	11.4	Prince of Wales-Hyder Census Area (part)
1	2	0	8	150.0	17	8	3	1	15.0	15.0	Igiugig ANVSA, AK
1	2	0	8	150.0	17	8	3	1	15.0	15.0	Lake and Peninsula Borough (part)
3	1	0	33	78.8	38	18	4	2	35.6	6.8	Iliamna ANVSA, AK
3	1	0	33	78.8	38	18	4	2	35.6	6.8	Lake and Peninsula Borough (part)
5	3	0	48	120.8	62	21	8	3	41.5	7.5	Inalik ANVSA, AK
5	3	0	48	120.8	62	21	8	3	41.5	7.5	Nome Census Area (part)
0	0	0	3	133.3	5	2	0	0	28.6	0.0	Ivanof Bay ANVSA, AK
0	0	0	3	133.3	5	2	0	0	28.6	0.0	Lake and Peninsula Borough (part)
30	17	2	173	122.5	305	138	49	27	20.8	12.7	Kake ANVSA, AK
30	17	2	173	122.5	305	138	49	27	20.8	12.7	Petersburg Census Area (part)
8	6	2	100	112.0	146	67	16	9	31.1	7.5	Kaktovik ANVSA, AK
8	6	2	100	112.0	146	67	16	9	31.1	7.5	North Slope Borough (part)
7	5	0	89	92.1	104	54	12	9	39.2	7.0	Kalskag ANVSA, AK
7	5	0	89	92.1	104	54	12	9	39.2	7.0	Bethel Census Area (part)
4	7	3	69	152.2	126	53	14	7	27.6	8.0	Kaltag ANVSA, AK
4	7	3	69	152.2	126	53	14	7	27.6	8.0	Yukon-Koyukuk Census Area (part)
1	0	0	15	133.3	18	10	1	1	48.6	2.9	Karluk ANVSA, AK
1	0	0	15	133.3	18	10	1	1	48.6	2.9	Kodiak Island Borough (part)
3	1	0	8	112.5	13	5	4	3	23.5	23.5	Kasaan ANVSA, AK
3	1	0	8	112.5	13	5	4	3	23.5	23.5	Prince of Wales-Hyder Census Area (part)
22	8	5	252	113.9	305	145	35	17	43.4	6.5	Kasigluk ANVSA, AK
22	8	5	252	113.9	305	145	35	17	43.4	6.5	Bethel Census Area (part)
90	25	9	1,012	97.7	1,391	733	124	73	30.5	6.2	Kenaitze ANVSA, AK
90	25	9	1,012	97.7	1,391	733	124	73	30.5	6.2	Kenai Peninsula Borough (part)
77	53	19	873	93.8	1,194	620	149	85	29.4	8.8	Ketchikan ANVSA, AK
77	53	19	873	93.8	1,194	620	149	85	29.4	8.8	Ketchikan Gateway Borough (part)
17	8	5	153	114.4	192	87	30	12	41.5	9.1	Kiana ANVSA, AK
17	8	5	153	114.4	192	87	30	12	41.5	9.1	Northwest Arctic Borough (part)
18	15	1	175	105.7	242	117	34	15	32.8	9.4	King Cove ANVSA, AK
18	15	1	175	105.7	242	117	34	15	32.8	9.4	Aleutians East Borough (part)
3	1	2	47	78.7	53	29	6	4	36.9	7.1	King Salmon ANVSA, AK
3	1	2	47	78.7	53	29	6	4	36.9	7.1	Bristol Bay Borough (part)
24	17	0	298	109.4	352	163	41	22	43.6	6.6	Kipnuk ANVSA, AK
24	17	0	298	109.4	352	163	41	22	43.6	6.6	Bethel Census Area (part)
11	5	0	189	90.5	213	111	16	8	40.8	4.4	Kivalina ANVSA, AK
11	5	0	189	90.5	213	111	16	8	40.8	4.4	Northwest Arctic Borough (part)
31	17	2	157	108.3	237	106	50	25	27.5	15.3	Klawock ANVSA, AK
31	17	2	157	108.3	237	106	50	25	27.5	15.3	Prince of Wales-Hyder Census Area (part)
129	37	8	1,825	93.4	2,317	1,234	174	87	34.3	4.9	Knik ANVSA, AK
129	37	8	1,825	93.4	2,317	1,234	174	87	34.3	4.9	Matanuska-Susitna Borough (part)

Table 17.

Age and Sex for the American Indian and Alaska Native Population (One Race): 2010—Con.

[For information on confidentiality protection, nonsampling error, and definitions, see Selected Appendixes at <www.census.gov/prod/cen2010/cph-1-a.pdf>]

American Indian Area/Alaska Native Area Borough and Census Area	American Indian and Alaska Native population (one race)	Median age	Age								
			Under 5 years	5 to 17 years	18 to 20 years	21 to 24 years	25 to 34 years	35 to 44 years	45 to 54 years	55 to 59 years	60 to 64 years
ALASKA NATIVE VILLAGE STATISTICAL AREA—Con.											
Kobuk ANVSA, AK.....	136	20.0	21	37	19	9	14	11	13	2	5
Northwest Arctic Borough (part).....	136	20.0	21	37	19	9	14	11	13	2	5
Kodiak ANVSA, AK.....	0	0.0	0	0	0	0	0	0	0	0	0
Kodiak Island Borough (part).....	0	0.0	0	0	0	0	0	0	0	0	0
Kokhanok ANVSA, AK.....	136	27.3	16	22	13	10	19	12	23	5	4
Lake and Peninsula Borough (part).....	136	27.3	16	22	13	10	19	12	23	5	4
Kongiganak ANVSA, AK.....	420	23.8	52	119	19	32	52	39	52	21	5
Bethel Census Area (part).....	420	23.8	52	119	19	32	52	39	52	21	5
Kotlik ANVSA, AK.....	561	21.2	87	149	43	46	54	57	65	16	15
Wade Hampton Census Area (part).....	561	21.2	87	149	43	46	54	57	65	16	15
Kotzebue ANVSA, AK.....	2,355	24.8	255	572	168	190	308	253	261	96	77
Northwest Arctic Borough (part).....	2,355	24.8	255	572	168	190	308	253	261	96	77
Koyuk ANVSA, AK.....	295	21.4	41	86	18	25	26	32	29	13	8
Nome Census Area (part).....	295	21.4	41	86	18	25	26	32	29	13	8
Koyukuk ANVSA, AK.....	93	31.8	11	14	4	9	10	7	19	7	2
Yukon-Koyukuk Census Area (part).....	93	31.8	11	14	4	9	10	7	19	7	2
Kwethluk ANVSA, AK.....	679	23.1	82	191	43	45	89	63	69	27	27
Bethel Census Area (part).....	679	23.1	82	191	43	45	89	63	69	27	27
Kwigillingok ANVSA, AK.....	305	26.5	29	83	16	19	30	33	39	19	8
Bethel Census Area (part).....	305	26.5	29	83	16	19	30	33	39	19	8
Kwinhagak ANVSA, AK.....	625	24.4	73	175	35	36	75	75	66	33	16
Bethel Census Area (part).....	625	24.4	73	175	35	36	75	75	66	33	16
Lake Minchumina ANVSA, AK.....	2	62.5	0	0	0	0	0	0	1	0	0
Yukon-Koyukuk Census Area (part).....	2	62.5	0	0	0	0	0	0	1	0	0
Larsen Bay ANVSA, AK.....	62	46.0	1	12	3	0	7	7	7	7	5
Kodiak Island Borough (part).....	62	46.0	1	12	3	0	7	7	7	7	5
Lesnoi ANVSA, AK.....	0	0.0	0	0	0	0	0	0	0	0	0
Kodiak Island Borough (part).....	0	0.0	0	0	0	0	0	0	0	0	0
Levelock ANVSA, AK.....	58	28.5	5	13	5	5	4	11	10	1	2
Lake and Peninsula Borough (part).....	58	28.5	5	13	5	5	4	11	10	1	2
Lime Village ANVSA, AK.....	27	38.5	3	2	5	2	1	3	5	3	2
Bethel Census Area (part).....	27	38.5	3	2	5	2	1	3	5	3	2
Lower Kalskag ANVSA, AK.....	260	26.0	30	60	14	20	44	21	30	18	8
Bethel Census Area (part).....	260	26.0	30	60	14	20	44	21	30	18	8
McGrath ANVSA, AK.....	127	36.8	7	27	9	4	11	17	19	12	7
Yukon-Koyukuk Census Area (part).....	127	36.8	7	27	9	4	11	17	19	12	7
Manley Hot Springs ANVSA, AK.....	12	47.0	0	1	1	2	1	1	1	2	0
Yukon-Koyukuk Census Area (part).....	12	47.0	0	1	1	2	1	1	1	2	0
Manokotak ANVSA, AK.....	423	25.8	37	105	31	34	49	52	54	13	9
Dillingham Census Area (part).....	423	25.8	37	105	31	34	49	52	54	13	9
Marshall ANVSA, AK.....	392	21.0	57	119	20	24	56	39	37	15	10
Wade Hampton Census Area (part).....	392	21.0	57	119	20	24	56	39	37	15	10
Mary's Igloo ANVSA, AK.....	0	0.0	0	0	0	0	0	0	0	0	0
Nome Census Area (part).....	0	0.0	0	0	0	0	0	0	0	0	0
Mekoryuk ANVSA, AK.....	178	41.0	15	29	11	6	18	18	37	14	4
Bethel Census Area (part).....	178	41.0	15	29	11	6	18	18	37	14	4
Mentasta Lake ANVSA, AK.....	85	30.4	11	17	3	6	15	9	8	4	4
Valdez-Cordova Census Area (part).....	85	30.4	11	17	3	6	15	9	8	4	4
Minto ANVSA, AK.....	190	29.3	20	37	9	16	28	17	21	13	10
Yukon-Koyukuk Census Area (part).....	190	29.3	20	37	9	16	28	17	21	13	10
Mountain Village ANVSA, AK.....	747	21.4	93	210	65	46	72	90	80	22	20
Wade Hampton Census Area (part).....	747	21.4	93	210	65	46	72	90	80	22	20

Table 17.

Age and Sex for the American Indian and Alaska Native Population (One Race): 2010—Con.

[For information on confidentiality protection, nonsampling error, and definitions, see Selected Appendixes at <www.census.gov/prod/cen2010/cph-1-a.pdf>]

Age—Con			Age and sex						Percent of population		American Indian Area/Alaska Native Area Borough and Census Area
65 to 74 years	75 to 84 years	85 years and over	All ages		18 years and over		65 years and over		Under 18 years	65 years and over	
			Female	Males per 100 females	Total	Female	Total	Female			
											ALASKA NATIVE VILLAGE STATISTICAL AREA—Con.
4	0	1	67	103.0	78	37	5	3	42.6	3.7	Kobuk ANVSA, AK
4	0	1	67	103.0	78	37	5	3	42.6	3.7	Northwest Arctic Borough (part)
0	0	0	0	(X)	0	0	0	0	(X)	(X)	Kodiak ANVSA, AK
0	0	0	0	(X)	0	0	0	0	(X)	(X)	Kodiak Island Borough (part)
10	1	1	70	94.3	98	50	12	10	27.9	8.8	Kokhanok ANVSA, AK
10	1	1	70	94.3	98	50	12	10	27.9	8.8	Lake and Peninsula Borough (part)
21	8	0	189	122.2	249	110	29	13	40.7	6.9	Kongiganak ANVSA, AK
21	8	0	189	122.2	249	110	29	13	40.7	6.9	Bethel Census Area (part)
18	10	1	261	114.9	325	147	29	15	42.1	5.2	Kotlik ANVSA, AK
18	10	1	261	114.9	325	147	29	15	42.1	5.2	Wade Hampton Census Area (part)
89	70	16	1,186	98.6	1,528	757	175	95	35.1	7.4	Kotzebue ANVSA, AK
89	70	16	1,186	98.6	1,528	757	175	95	35.1	7.4	Northwest Arctic Borough (part)
10	7	0	131	125.2	168	74	17	8	43.1	5.8	Koyuk ANVSA, AK
10	7	0	131	125.2	168	74	17	8	43.1	5.8	Nome Census Area (part)
7	3	0	46	102.2	68	33	10	6	26.9	10.8	Koyukuk ANVSA, AK
7	3	0	46	102.2	68	33	10	6	26.9	10.8	Yukon-Koyukuk Census Area (part)
24	16	3	324	109.6	406	191	43	22	40.2	6.3	Kwethluk ANVSA, AK
24	16	3	324	109.6	406	191	43	22	40.2	6.3	Bethel Census Area (part)
15	11	3	142	114.8	193	88	29	13	36.7	9.5	Kwigillingok ANVSA, AK
15	11	3	142	114.8	193	88	29	13	36.7	9.5	Bethel Census Area (part)
25	12	4	304	105.6	377	183	41	23	39.7	6.6	Kwinhagak ANVSA, AK
25	12	4	304	105.6	377	183	41	23	39.7	6.6	Bethel Census Area (part)
0	1	0	2	0.0	2	2	1	1	0.0	50.0	Lake Minchumina ANVSA, AK
0	1	0	2	0.0	2	2	1	1	0.0	50.0	Yukon-Koyukuk Census Area (part)
8	2	3	29	113.8	49	25	13	7	21.0	21.0	Larsen Bay ANVSA, AK
8	2	3	29	113.8	49	25	13	7	21.0	21.0	Kodiak Island Borough (part)
0	0	0	0	(X)	0	0	0	0	(X)	(X)	Lesnoi ANVSA, AK
0	0	0	0	(X)	0	0	0	0	(X)	(X)	Kodiak Island Borough (part)
2	0	0	27	114.8	40	16	2	1	31.0	3.4	Levelock ANVSA, AK
2	0	0	27	114.8	40	16	2	1	31.0	3.4	Lake and Peninsula Borough (part)
0	1	0	16	68.8	22	12	1	1	18.5	3.7	Lime Village ANVSA, AK
0	1	0	16	68.8	22	12	1	1	18.5	3.7	Bethel Census Area (part)
11	2	2	132	97.0	170	81	15	7	34.6	5.8	Lower Kalskag ANVSA, AK
11	2	2	132	97.0	170	81	15	7	34.6	5.8	Bethel Census Area (part)
11	3	0	69	84.1	93	51	14	7	26.8	11.0	McGrath ANVSA, AK
11	3	0	69	84.1	93	51	14	7	26.8	11.0	Yukon-Koyukuk Census Area (part)
2	1	0	5	140.0	11	5	3	2	8.3	25.0	Manley Hot Springs ANVSA, AK
2	1	0	5	140.0	11	5	3	2	8.3	25.0	Yukon-Koyukuk Census Area (part)
26	8	5	205	106.3	281	133	39	20	33.6	9.2	Manokotak ANVSA, AK
26	8	5	205	106.3	281	133	39	20	33.6	9.2	Dillingham Census Area (part)
10	3	2	188	108.5	216	108	15	6	44.9	3.8	Marshall ANVSA, AK
10	3	2	188	108.5	216	108	15	6	44.9	3.8	Wade Hampton Census Area (part)
0	0	0	0	(X)	0	0	0	0	(X)	(X)	Mary's Igloo ANVSA, AK
0	0	0	0	(X)	0	0	0	0	(X)	(X)	Nome Census Area (part)
18	7	1	76	134.2	134	55	26	11	24.7	14.6	Mekoryuk ANVSA, AK
18	7	1	76	134.2	134	55	26	11	24.7	14.6	Bethel Census Area (part)
5	1	2	33	157.6	57	25	8	3	32.9	9.4	Mentasta Lake ANVSA, AK
5	1	2	33	157.6	57	25	8	3	32.9	9.4	Valdez-Cordova Census Area (part)
9	7	3	84	126.2	133	56	19	10	30.0	10.0	Minto ANVSA, AK
9	7	3	84	126.2	133	56	19	10	30.0	10.0	Yukon-Koyukuk Census Area (part)
24	21	4	363	105.8	444	215	49	26	40.6	6.6	Mountain Village ANVSA, AK
24	21	4	363	105.8	444	215	49	26	40.6	6.6	Wade Hampton Census Area (part)

Table 17.

Age and Sex for the American Indian and Alaska Native Population (One Race): 2010—Con.

[For information on confidentiality protection, nonsampling error, and definitions, see Selected Appendixes at <www.census.gov/prod/cen2010/cph-1-a.pdf>]

American Indian Area/Alaska Native Area Borough and Census Area	American Indian and Alaska Native population (one race)	Median age	Age								
			Under 5 years	5 to 17 years	18 to 20 years	21 to 24 years	25 to 34 years	35 to 44 years	45 to 54 years	55 to 59 years	60 to 64 years
ALASKA NATIVE VILLAGE STATISTICAL AREA—Con.											
Naknek ANVSA, AK.....	165	47.8	4	29	2	11	20	7	40	24	6
Bristol Bay Borough (part).....	165	47.8	4	29	2	11	20	7	40	24	6
Nanwalek ANVSA, AK.....	204	18.3	22	79	10	14	25	24	21	3	4
Kenai Peninsula Borough (part).....	204	18.3	22	79	10	14	25	24	21	3	4
Napaimute ANVSA, AK.....	1	19.5	0	0	1	0	0	0	0	0	0
Bethel Census Area (part).....	1	19.5	0	0	1	0	0	0	0	0	0
Napakiaq ANVSA, AK.....	344	24.1	36	94	21	27	32	33	40	20	7
Bethel Census Area (part).....	344	24.1	36	94	21	27	32	33	40	20	7
Napaskiak ANVSA, AK.....	391	21.9	40	122	29	22	36	46	44	14	8
Bethel Census Area (part).....	391	21.9	40	122	29	22	36	46	44	14	8
Nelson Lagoon ANVSA, AK.....	39	40.8	0	7	2	0	4	12	2	4	5
Aleutians East Borough (part).....	39	40.8	0	7	2	0	4	12	2	4	5
Nenana ANVSA, AK.....	142	51.2	2	26	7	4	6	8	32	17	17
Yukon-Koyukuk Census Area (part).....	142	51.2	2	26	7	4	6	8	32	17	17
Newhalen ANVSA, AK.....	152	22.6	17	40	11	14	21	12	22	5	4
Lake and Peninsula Borough (part).....	152	22.6	17	40	11	14	21	12	22	5	4
New Koliganek ANVSA, AK.....	200	21.0	24	61	15	12	16	15	30	13	3
Dillingham Census Area (part).....	200	21.0	24	61	15	12	16	15	30	13	3
New Stuyahok ANVSA, AK.....	477	22.4	62	129	29	43	47	46	43	24	16
Dillingham Census Area (part).....	477	22.4	62	129	29	43	47	46	43	24	16
Newtok ANVSA, AK.....	340	19.0	47	119	17	12	45	29	25	7	14
Bethel Census Area (part).....	340	19.0	47	119	17	12	45	29	25	7	14
Nightmute ANVSA, AK.....	257	22.6	31	73	15	22	34	24	23	11	9
Bethel Census Area (part).....	257	22.6	31	73	15	22	34	24	23	11	9
Nikolai ANVSA, AK.....	76	44.0	4	13	6	2	9	5	14	3	6
Yukon-Koyukuk Census Area (part).....	76	44.0	4	13	6	2	9	5	14	3	6
Nikolski ANVSA, AK.....	17	50.8	0	1	0	1	1	1	5	0	3
Aleutians West Census Area (part).....	17	50.8	0	1	0	1	1	1	5	0	3
Ninilchik ANVSA, AK.....	643	37.9	34	136	38	29	68	74	104	67	41
Kenai Peninsula Borough (part).....	643	37.9	34	136	38	29	68	74	104	67	41
Noatak ANVSA, AK.....	487	21.9	77	123	38	28	51	46	68	9	14
Northwest Arctic Borough (part).....	487	21.9	77	123	38	28	51	46	68	9	14
Nome ANVSA, AK.....	1,994	27.4	206	440	125	133	322	223	227	88	75
Nome Census Area (part).....	1,994	27.4	206	440	125	133	322	223	227	88	75
Nondalton ANVSA, AK.....	104	30.5	5	21	5	13	12	11	20	7	4
Lake and Peninsula Borough (part).....	104	30.5	5	21	5	13	12	11	20	7	4
Noorvik ANVSA, AK.....	590	22.2	81	153	42	45	56	61	74	23	14
Northwest Arctic Borough (part).....	590	22.2	81	153	42	45	56	61	74	23	14
Northway ANVSA, AK.....	181	36.8	15	34	9	7	22	22	20	18	6
Southeast Fairbanks Census Area (part).....	181	36.8	15	34	9	7	22	22	20	18	6
Nuiqsut ANVSA, AK.....	350	23.7	48	58	37	45	41	26	52	16	8
North Slope Borough (part).....	350	23.7	48	58	37	45	41	26	52	16	8
Nulato ANVSA, AK.....	249	33.5	24	43	17	18	30	16	45	20	8
Yukon-Koyukuk Census Area (part).....	249	33.5	24	43	17	18	30	16	45	20	8
Nunam Iqua ANVSA, AK.....	171	21.3	21	54	9	15	19	20	12	4	5
Wade Hampton Census Area (part).....	171	21.3	21	54	9	15	19	20	12	4	5
Nunapitchuk ANVSA, AK.....	475	22.6	57	140	26	37	59	42	55	22	9
Bethel Census Area (part).....	475	22.6	57	140	26	37	59	42	55	22	9
Ohogamiut ANVSA, AK.....	0	0.0	0	0	0	0	0	0	0	0	0
Wade Hampton Census Area (part).....	0	0.0	0	0	0	0	0	0	0	0	0
Old Harbor ANVSA, AK.....	191	31.6	18	44	9	13	19	21	24	15	13
Kodiak Island Borough (part).....	191	31.6	18	44	9	13	19	21	24	15	13

Table 17.

Age and Sex for the American Indian and Alaska Native Population (One Race): 2010—Con.

[For information on confidentiality protection, nonsampling error, and definitions, see Selected Appendixes at <www.census.gov/prod/cen2010/cph-1-a.pdf>]

Age—Con			Age and sex						Percent of population		American Indian Area/Alaska Native Area Borough and Census Area
65 to 74 years	75 to 84 years	85 years and over	All ages		18 years and over		65 years and over		Under 18 years	65 years and over	
			Female	Males per 100 females	Total	Female	Total	Female			
											ALASKA NATIVE VILLAGE STATISTICAL AREA—Con.
13	8	1	81	103.7	132	64	22	12	20.0	13.3	Naknek ANVSA, AK
13	8	1	81	103.7	132	64	22	12	20.0	13.3	Bristol Bay Borough (part)
2	0	0	103	98.1	103	49	2	1	49.5	1.0	Nanwalek ANVSA, AK
2	0	0	103	98.1	103	49	2	1	49.5	1.0	Kenai Peninsula Borough (part)
0	0	0	1	0.0	1	1	0	0	0.0	0.0	Napaimute ANVSA, AK
0	0	0	1	0.0	1	1	0	0	0.0	0.0	Bethel Census Area (part)
20	11	3	159	116.4	214	93	34	18	37.8	9.9	Napakiak ANVSA, AK
20	11	3	159	116.4	214	93	34	18	37.8	9.9	Bethel Census Area (part)
17	10	3	191	104.7	229	115	30	15	41.4	7.7	Napaskiak ANVSA, AK
17	10	3	191	104.7	229	115	30	15	41.4	7.7	Bethel Census Area (part)
3	0	0	19	105.3	32	15	3	0	17.9	7.7	Nelson Lagoon ANVSA, AK
3	0	0	19	105.3	32	15	3	0	17.9	7.7	Aleutians East Borough (part)
12	9	2	62	129.0	114	50	23	8	19.7	16.2	Nenana ANVSA, AK
12	9	2	62	129.0	114	50	23	8	19.7	16.2	Yukon-Koyukuk Census Area (part)
5	1	0	84	81.0	95	53	6	5	37.5	3.9	Newhalen ANVSA, AK
5	1	0	84	81.0	95	53	6	5	37.5	3.9	Lake and Peninsula Borough (part)
5	4	2	96	108.3	115	57	11	8	42.5	5.5	New Koliganek ANVSA, AK
5	4	2	96	108.3	115	57	11	8	42.5	5.5	Dillingham Census Area (part)
28	8	2	212	125.0	286	125	38	16	40.0	8.0	New Stuyahok ANVSA, AK
28	8	2	212	125.0	286	125	38	16	40.0	8.0	Dillingham Census Area (part)
19	6	0	150	126.7	174	75	25	11	48.8	7.4	Newtok ANVSA, AK
19	6	0	150	126.7	174	75	25	11	48.8	7.4	Bethel Census Area (part)
8	6	1	122	110.7	153	79	15	6	40.5	5.8	Nightmute ANVSA, AK
8	6	1	122	110.7	153	79	15	6	40.5	5.8	Bethel Census Area (part)
9	4	1	27	181.5	59	21	14	5	22.4	18.4	Nikolai ANVSA, AK
9	4	1	27	181.5	59	21	14	5	22.4	18.4	Yukon-Koyukuk Census Area (part)
3	2	0	9	88.9	16	9	5	3	5.9	29.4	Nikolski ANVSA, AK
3	2	0	9	88.9	16	9	5	3	5.9	29.4	Aleutians West Census Area (part)
40	12	0	341	88.6	473	253	52	28	26.4	8.1	Ninichik ANVSA, AK
40	12	0	341	88.6	473	253	52	28	26.4	8.1	Kenai Peninsula Borough (part)
18	13	2	233	109.0	287	141	33	16	41.1	6.8	Noatak ANVSA, AK
18	13	2	233	109.0	287	141	33	16	41.1	6.8	Northwest Arctic Borough (part)
108	39	8	1,006	98.2	1,348	682	155	84	32.4	7.8	Nome ANVSA, AK
108	39	8	1,006	98.2	1,348	682	155	84	32.4	7.8	Nome Census Area (part)
2	2	2	56	85.7	78	39	6	2	25.0	5.8	Nondalton ANVSA, AK
2	2	2	56	85.7	78	39	6	2	25.0	5.8	Lake and Peninsula Borough (part)
16	22	3	264	123.5	356	151	41	20	39.7	6.9	Noorvik ANVSA, AK
16	22	3	264	123.5	356	151	41	20	39.7	6.9	Northwest Arctic Borough (part)
14	11	3	89	103.4	132	60	28	13	27.1	15.5	Northway ANVSA, AK
14	11	3	89	103.4	132	60	28	13	27.1	15.5	Southeast Fairbanks Census Area (part)
14	5	0	166	110.8	244	116	19	11	30.3	5.4	Nuiqsut ANVSA, AK
14	5	0	166	110.8	244	116	19	11	30.3	5.4	North Slope Borough (part)
12	13	3	114	118.4	182	84	28	15	26.9	11.2	Nulato ANVSA, AK
12	13	3	114	118.4	182	84	28	15	26.9	11.2	Yukon-Koyukuk Census Area (part)
8	2	2	79	116.5	96	47	12	5	43.9	7.0	Nunam Iqua ANVSA, AK
8	2	2	79	116.5	96	47	12	5	43.9	7.0	Wade Hampton Census Area (part)
22	5	1	219	116.9	278	130	28	11	41.5	5.9	Nunapitchuk ANVSA, AK
22	5	1	219	116.9	278	130	28	11	41.5	5.9	Bethel Census Area (part)
0	0	0	0	(X)	0	0	0	0	(X)	(X)	Ohogamiut ANVSA, AK
0	0	0	0	(X)	0	0	0	0	(X)	(X)	Wade Hampton Census Area (part)
12	3	0	84	127.4	129	52	15	6	32.5	7.9	Old Harbor ANVSA, AK
12	3	0	84	127.4	129	52	15	6	32.5	7.9	Kodiak Island Borough (part)

Table 17.

Age and Sex for the American Indian and Alaska Native Population (One Race): 2010—Con.

[For information on confidentiality protection, nonsampling error, and definitions, see Selected Appendixes at <www.census.gov/prod/cen2010/cph-1-a.pdf>]

American Indian Area/Alaska Native Area Borough and Census Area	American Indian and Alaska Native population (one race)	Median age	Age								
			Under 5 years	5 to 17 years	18 to 20 years	21 to 24 years	25 to 34 years	35 to 44 years	45 to 54 years	55 to 59 years	60 to 64 years
ALASKA NATIVE VILLAGE STATISTICAL AREA—Con.											
Oscarville ANVSA, AK.....	64	22.5	6	21	4	2	8	11	5	1	1
Bethel Census Area (part).....	64	22.5	6	21	4	2	8	11	5	1	1
Ouzinkie ANVSA, AK.....	134	35.5	6	31	7	6	16	17	19	9	9
Kodiak Island Borough (part).....	134	35.5	6	31	7	6	16	17	19	9	9
Paimiut ANVSA, AK.....	0	0.0	0	0	0	0	0	0	0	0	0
Wade Hampton Census Area (part).....	0	0.0	0	0	0	0	0	0	0	0	0
Pedro Bay ANVSA, AK.....	28	47.0	1	7	0	0	4	1	7	1	2
Lake and Peninsula Borough (part).....	28	47.0	1	7	0	0	4	1	7	1	2
Perryville ANVSA, AK.....	108	27.3	12	20	6	7	20	7	11	8	8
Lake and Peninsula Borough (part).....	108	27.3	12	20	6	7	20	7	11	8	8
Petersburg ANVSA, AK.....	175	33.8	8	38	9	15	20	21	31	9	5
Petersburg Census Area (part).....	175	33.8	8	38	9	15	20	21	31	9	5
Pilot Point ANVSA, AK.....	45	39.3	0	11	4	2	2	7	7	3	3
Lake and Peninsula Borough (part).....	45	39.3	0	11	4	2	2	7	7	3	3
Pilot Station ANVSA, AK.....	557	20.9	72	161	47	48	62	58	49	19	9
Wade Hampton Census Area (part).....	557	20.9	72	161	47	48	62	58	49	19	9
Pitkas Point ANVSA, AK.....	106	23.0	9	32	7	7	9	11	17	6	2
Wade Hampton Census Area (part).....	106	23.0	9	32	7	7	9	11	17	6	2
Platinum ANVSA, AK.....	54	30.5	7	12	1	2	7	9	7	1	2
Bethel Census Area (part).....	54	30.5	7	12	1	2	7	9	7	1	2
Point Hope ANVSA, AK.....	603	24.6	78	144	39	45	82	54	70	36	15
North Slope Borough (part).....	603	24.6	78	144	39	45	82	54	70	36	15
Point Lay ANVSA, AK.....	167	23.3	20	38	15	18	22	23	15	4	4
North Slope Borough (part).....	167	23.3	20	38	15	18	22	23	15	4	4
Portage Creek ANVSA, AK.....	1	48.5	0	0	0	0	0	0	1	0	0
Dillingham Census Area (part).....	1	48.5	0	0	0	0	0	0	1	0	0
Port Alsworth ANVSA, AK.....	34	16.5	5	12	3	3	8	0	3	0	0
Lake and Peninsula Borough (part).....	34	16.5	5	12	3	3	8	0	3	0	0
Port Graham ANVSA, AK.....	126	32.0	16	15	8	7	18	8	24	9	6
Kenai Peninsula Borough (part).....	126	32.0	16	15	8	7	18	8	24	9	6
Port Heiden ANVSA, AK.....	85	23.5	11	23	6	7	12	8	9	1	2
Lake and Peninsula Borough (part).....	85	23.5	11	23	6	7	12	8	9	1	2
Port Lions ANVSA, AK.....	114	41.0	8	20	3	7	10	16	23	10	4
Kodiak Island Borough (part).....	114	41.0	8	20	3	7	10	16	23	10	4
Rampart ANVSA, AK.....	23	39.5	1	5	1	0	2	4	3	1	1
Yukon-Koyukuk Census Area (part).....	23	39.5	1	5	1	0	2	4	3	1	1
Red Devil ANVSA, AK.....	10	52.0	1	0	0	0	2	1	1	2	0
Bethel Census Area (part).....	10	52.0	1	0	0	0	2	1	1	2	0
Ruby ANVSA, AK.....	147	37.8	10	41	6	6	9	12	24	13	12
Yukon-Koyukuk Census Area (part).....	147	37.8	10	41	6	6	9	12	24	13	12
Russian Mission ANVSA, AK.....	299	21.3	43	82	22	29	52	22	24	11	6
Wade Hampton Census Area (part).....	299	21.3	43	82	22	29	52	22	24	11	6
St. George ANVSA, AK.....	90	37.5	4	16	6	2	14	10	14	8	7
Aleutians West Census Area (part).....	90	37.5	4	16	6	2	14	10	14	8	7
St. Michael ANVSA, AK.....	369	20.4	42	121	25	21	45	47	29	13	11
Nome Census Area (part).....	369	20.4	42	121	25	21	45	47	29	13	11
St. Paul ANVSA, AK.....	394	34.0	33	82	19	21	47	59	60	16	25
Aleutians West Census Area (part).....	394	34.0	33	82	19	21	47	59	60	16	25
Salamatof ANVSA, AK.....	175	31.3	5	8	22	23	42	35	20	6	4
Kenai Peninsula Borough (part).....	175	31.3	5	8	22	23	42	35	20	6	4
Sand Point ANVSA, AK.....	381	35.1	34	67	14	24	51	53	69	19	18
Aleutians East Borough (part).....	381	35.1	34	67	14	24	51	53	69	19	18

Table 17.

Age and Sex for the American Indian and Alaska Native Population (One Race): 2010—Con.

[For information on confidentiality protection, nonsampling error, and definitions, see Selected Appendixes at <www.census.gov/prod/cen2010/cph-1-a.pdf>]

Age—Con			Age and sex						Percent of population		American Indian Area/Alaska Native Area Borough and Census Area
65 to 74 years	75 to 84 years	85 years and over	All ages		18 years and over		65 years and over		Under 18 years	65 years and over	
			Female	Males per 100 females	Total	Female	Total	Female			
											ALASKA NATIVE VILLAGE STATISTICAL AREA—Con.
1	4	0	30	113.3	37	17	5	1	42.2	7.8	Oscarville ANVSA, AK
1	4	0	30	113.3	37	17	5	1	42.2	7.8	Bethel Census Area (part)
13	1	0	62	116.1	97	42	14	7	27.6	10.4	Ouzinkie ANVSA, AK
13	1	0	62	116.1	97	42	14	7	27.6	10.4	Kodiak Island Borough (part)
0	0	0	0	(X)	0	0	0	0	(X)	(X)	Paiumt ANVSA, AK
0	0	0	0	(X)	0	0	0	0	(X)	(X)	Wade Hampton Census Area (part)
0	4	1	15	86.7	20	10	5	3	28.6	17.9	Pedro Bay ANVSA, AK
0	4	1	15	86.7	20	10	5	3	28.6	17.9	Lake and Peninsula Borough (part)
7	0	2	51	111.8	76	37	9	6	29.6	8.3	Perryville ANVSA, AK
7	0	2	51	111.8	76	37	9	6	29.6	8.3	Lake and Peninsula Borough (part)
15	4	0	81	116.0	129	63	19	10	26.3	10.9	Petersburg ANVSA, AK
15	4	0	81	116.0	129	63	19	10	26.3	10.9	Petersburg Census Area (part)
6	0	0	22	104.5	34	16	6	3	24.4	13.3	Pilot Point ANVSA, AK
6	0	0	22	104.5	34	16	6	3	24.4	13.3	Lake and Peninsula Borough (part)
15	15	2	269	107.1	324	153	32	18	41.8	5.7	Pilot Station ANVSA, AK
15	15	2	269	107.1	324	153	32	18	41.8	5.7	Wade Hampton Census Area (part)
6	0	0	54	96.3	65	33	6	3	38.7	5.7	Pitkas Point ANVSA, AK
6	0	0	54	96.3	65	33	6	3	38.7	5.7	Wade Hampton Census Area (part)
4	2	0	20	170.0	35	16	6	1	35.2	11.1	Platinum ANVSA, AK
4	2	0	20	170.0	35	16	6	1	35.2	11.1	Bethel Census Area (part)
17	19	4	285	111.6	381	169	40	20	36.8	6.6	Point Hope ANVSA, AK
17	19	4	285	111.6	381	169	40	20	36.8	6.6	North Slope Borough (part)
5	2	1	75	122.7	109	47	8	3	34.7	4.8	Point Lay ANVSA, AK
5	2	1	75	122.7	109	47	8	3	34.7	4.8	North Slope Borough (part)
0	0	0	1	0.0	1	1	0	0	0.0	0.0	Portage Creek ANVSA, AK
0	0	0	1	0.0	1	1	0	0	0.0	0.0	Dillingham Census Area (part)
0	0	0	15	126.7	17	9	0	0	50.0	0.0	Port Alsworth ANVSA, AK
0	0	0	15	126.7	17	9	0	0	50.0	0.0	Lake and Peninsula Borough (part)
8	5	2	57	121.1	95	43	15	4	24.6	11.9	Port Graham ANVSA, AK
8	5	2	57	121.1	95	43	15	4	24.6	11.9	Kenai Peninsula Borough (part)
4	2	0	38	123.7	51	22	6	3	40.0	7.1	Port Heiden ANVSA, AK
4	2	0	38	123.7	51	22	6	3	40.0	7.1	Lake and Peninsula Borough (part)
5	5	3	57	100.0	86	40	13	6	24.6	11.4	Port Lions ANVSA, AK
5	5	3	57	100.0	86	40	13	6	24.6	11.4	Kodiak Island Borough (part)
3	2	0	11	109.1	17	8	5	3	26.1	21.7	Rampart ANVSA, AK
3	2	0	11	109.1	17	8	5	3	26.1	21.7	Yukon-Koyukuk Census Area (part)
1	0	2	5	100.0	9	5	3	2	10.0	30.0	Red Devil ANVSA, AK
1	0	2	5	100.0	9	5	3	2	10.0	30.0	Bethel Census Area (part)
10	3	1	67	119.4	96	41	14	7	34.7	9.5	Ruby ANVSA, AK
10	3	1	67	119.4	96	41	14	7	34.7	9.5	Yukon-Koyukuk Census Area (part)
7	1	0	142	110.6	174	84	8	5	41.8	2.7	Russian Mission ANVSA, AK
7	1	0	142	110.6	174	84	8	5	41.8	2.7	Wade Hampton Census Area (part)
5	4	0	39	130.8	70	31	9	4	22.2	10.0	St. George ANVSA, AK
5	4	0	39	130.8	70	31	9	4	22.2	10.0	Aleutians West Census Area (part)
8	6	1	179	106.1	206	105	15	10	44.2	4.1	St. Michael ANVSA, AK
8	6	1	179	106.1	206	105	15	10	44.2	4.1	Nome Census Area (part)
22	7	3	195	102.1	279	133	32	22	29.2	8.1	St. Paul ANVSA, AK
22	7	3	195	102.1	279	133	32	22	29.2	8.1	Aleutians West Census Area (part)
5	5	0	29	503.4	162	25	10	7	7.4	5.7	Salamatof ANVSA, AK
5	5	0	29	503.4	162	25	10	7	7.4	5.7	Kenai Peninsula Borough (part)
23	6	3	164	132.3	280	118	32	16	26.5	8.4	Sand Point ANVSA, AK
23	6	3	164	132.3	280	118	32	16	26.5	8.4	Aleutians East Borough (part)

Table 17.

Age and Sex for the American Indian and Alaska Native Population (One Race): 2010—Con.

[For information on confidentiality protection, nonsampling error, and definitions, see Selected Appendixes at <www.census.gov/prod/cen2010/cph-1-a.pdf>]

American Indian Area/Alaska Native Area Borough and Census Area	American Indian and Alaska Native population (one race)	Median age	Age								
			Under 5 years	5 to 17 years	18 to 20 years	21 to 24 years	25 to 34 years	35 to 44 years	45 to 54 years	55 to 59 years	60 to 64 years
ALASKA NATIVE VILLAGE STATISTICAL AREA—Con.											
Savoonga ANVSA, AK.....	634	25.7	55	158	48	51	75	62	84	26	20
Nome Census Area (part).....	634	25.7	55	158	48	51	75	62	84	26	20
Saxman ANVSA, AK.....	208	41.3	15	33	8	15	20	27	35	14	10
Ketchikan Gateway Borough (part).....	208	41.3	15	33	8	15	20	27	35	14	10
Scammon Bay ANVSA, AK.....	471	17.6	57	186	28	25	41	39	33	17	15
Wade Hampton Census Area (part).....	471	17.6	57	186	28	25	41	39	33	17	15
Selawik ANVSA, AK.....	708	21.6	116	189	35	60	106	57	74	23	21
Northwest Arctic Borough (part).....	708	21.6	116	189	35	60	106	57	74	23	21
Seldovia ANVSA, AK.....	77	39.9	1	15	7	5	5	14	9	6	5
Kenai Peninsula Borough (part).....	77	39.9	1	15	7	5	5	14	9	6	5
Shageluk ANVSA, AK.....	75	38.3	6	14	4	6	5	8	14	9	5
Yukon-Koyukuk Census Area (part).....	75	38.3	6	14	4	6	5	8	14	9	5
Shaktolik ANVSA, AK.....	241	24.9	39	62	9	11	31	29	26	15	7
Nome Census Area (part).....	241	24.9	39	62	9	11	31	29	26	15	7
Shishmaref ANVSA, AK.....	534	21.3	72	154	38	31	56	53	59	19	16
Nome Census Area (part).....	534	21.3	72	154	38	31	56	53	59	19	16
Shungnak ANVSA, AK.....	247	21.3	36	69	17	19	26	17	25	10	10
Northwest Arctic Borough (part).....	247	21.3	36	69	17	19	26	17	25	10	10
Sitka ANVSA, AK.....	855	37.9	49	161	42	48	97	94	138	53	38
Sitka City and Borough (part).....	855	37.9	49	161	42	48	97	94	138	53	38
Skagway ANVSA, AK.....	34	43.0	3	3	3	2	4	4	9	0	1
Skagway Municipality (part).....	34	43.0	3	3	3	2	4	4	9	0	1
Sleetmute ANVSA, AK.....	66	39.0	3	12	8	2	6	11	8	3	3
Bethel Census Area (part).....	66	39.0	3	12	8	2	6	11	8	3	3
Solomon ANVSA, AK.....	0	0.0	0	0	0	0	0	0	0	0	0
Nome Census Area (part).....	0	0.0	0	0	0	0	0	0	0	0	0
South Naknek ANVSA, AK.....	65	45.8	4	10	4	4	1	7	18	3	7
Bristol Bay Borough (part).....	65	45.8	4	10	4	4	1	7	18	3	7
Stebbins ANVSA, AK.....	530	19.8	80	161	33	33	78	37	48	22	19
Nome Census Area (part).....	530	19.8	80	161	33	33	78	37	48	22	19
Stevens Village ANVSA, AK.....	66	29.7	7	10	4	5	13	8	6	3	3
Yukon-Koyukuk Census Area (part).....	66	29.7	7	10	4	5	13	8	6	3	3
Stony River ANVSA, AK.....	45	20.8	4	14	5	2	6	7	2	2	1
Bethel Census Area (part).....	45	20.8	4	14	5	2	6	7	2	2	1
Takotna ANVSA, AK.....	12	40.5	0	0	4	0	1	2	2	0	1
Yukon-Koyukuk Census Area (part).....	12	40.5	0	0	4	0	1	2	2	0	1
Tanacross ANVSA, AK.....	109	39.5	5	24	1	5	14	14	14	11	8
Southeast Fairbanks Census Area (part).....	109	39.5	5	24	1	5	14	14	14	11	8
Tanana ANVSA, AK.....	213	38.5	12	44	11	13	19	22	45	20	11
Yukon-Koyukuk Census Area (part).....	213	38.5	12	44	11	13	19	22	45	20	11
Tatitlek ANVSA, AK.....	53	23.2	9	11	3	6	4	4	8	3	4
Valdez-Cordova Census Area (part).....	53	23.2	9	11	3	6	4	4	8	3	4
Tazlina ANVSA, AK.....	102	26.0	7	28	6	9	11	11	6	8	4
Valdez-Cordova Census Area (part).....	102	26.0	7	28	6	9	11	11	6	8	4
Telida ANVSA, AK.....	3	81.5	0	0	0	0	0	0	0	1	0
Yukon-Koyukuk Census Area (part).....	3	81.5	0	0	0	0	0	0	0	1	0
Teller ANVSA, AK.....	220	24.0	18	68	14	13	29	23	28	9	5
Nome Census Area (part).....	220	24.0	18	68	14	13	29	23	28	9	5
Tetlin ANVSA, AK.....	117	30.6	11	25	8	3	19	16	18	5	2
Southeast Fairbanks Census Area (part).....	117	30.6	11	25	8	3	19	16	18	5	2
Togiak ANVSA, AK.....	637	26.1	54	177	38	42	67	62	92	41	15
Dillingham Census Area (part).....	637	26.1	54	177	38	42	67	62	92	41	15

Table 17.

Age and Sex for the American Indian and Alaska Native Population (One Race): 2010—Con.

[For information on confidentiality protection, nonsampling error, and definitions, see Selected Appendixes at <www.census.gov/prod/cen2010/cph-1-a.pdf>]

Age—Con			Age and sex						Percent of population		American Indian Area/Alaska Native Area Borough and Census Area
65 to 74 years	75 to 84 years	85 years and over	All ages		18 years and over		65 years and over		Under 18 years	65 years and over	
			Female	Males per 100 females	Total	Female	Total	Female			
											ALASKA NATIVE VILLAGE STATISTICAL AREA—Con.
33	21	1	303	109.2	421	203	55	21	33.6	8.7	Savoonga ANVSA, AK
33	21	1	303	109.2	421	203	55	21	33.6	8.7	Nome Census Area (part)
15	13	3	100	108.0	160	77	31	19	23.1	14.9	Saxman ANVSA, AK
15	13	3	100	108.0	160	77	31	19	23.1	14.9	Ketchikan Gateway Borough (part)
18	8	4	211	123.2	228	105	30	17	51.6	6.4	Scammon Bay ANVSA, AK
18	8	4	211	123.2	228	105	30	17	51.6	6.4	Wade Hampton Census Area (part)
16	9	2	343	106.4	403	181	27	19	43.1	3.8	Selawik ANVSA, AK
16	9	2	343	106.4	403	181	27	19	43.1	3.8	Northwest Arctic Borough (part)
6	3	1	39	97.4	61	33	10	6	20.8	13.0	Seldovia ANVSA, AK
6	3	1	39	97.4	61	33	10	6	20.8	13.0	Kenai Peninsula Borough (part)
0	3	1	38	97.4	55	27	4	3	26.7	5.3	Shageluk ANVSA, AK
0	3	1	38	97.4	55	27	4	3	26.7	5.3	Yukon-Koyukuk Census Area (part)
8	3	1	111	117.1	140	68	12	7	41.9	5.0	Shaktolik ANVSA, AK
8	3	1	111	117.1	140	68	12	7	41.9	5.0	Nome Census Area (part)
19	15	2	238	124.4	308	139	36	14	42.3	6.7	Shishmaref ANVSA, AK
19	15	2	238	124.4	308	139	36	14	42.3	6.7	Nome Census Area (part)
6	11	1	123	100.8	142	71	18	10	42.5	7.3	Shungnak ANVSA, AK
6	11	1	123	100.8	142	71	18	10	42.5	7.3	Northwest Arctic Borough (part)
66	55	14	433	97.5	645	333	135	77	24.6	15.8	Sitka ANVSA, AK
66	55	14	433	97.5	645	333	135	77	24.6	15.8	Sitka City and Borough (part)
3	1	1	19	78.9	28	17	5	2	17.6	14.7	Skagway ANVSA, AK
3	1	1	19	78.9	28	17	5	2	17.6	14.7	Skagway Municipality (part)
6	4	0	32	106.3	51	23	10	5	22.7	15.2	Sleetmute ANVSA, AK
6	4	0	32	106.3	51	23	10	5	22.7	15.2	Bethel Census Area (part)
0	0	0	0	(X)	0	0	0	0	(X)	(X)	Solomon ANVSA, AK
0	0	0	0	(X)	0	0	0	0	(X)	(X)	Nome Census Area (part)
5	2	0	26	150.0	51	20	7	3	21.5	10.8	South Naknek ANVSA, AK
5	2	0	26	150.0	51	20	7	3	21.5	10.8	Bristol Bay Borough (part)
13	4	2	264	100.8	289	145	19	14	45.5	3.6	Stebbins ANVSA, AK
13	4	2	264	100.8	289	145	19	14	45.5	3.6	Nome Census Area (part)
6	0	1	26	153.8	49	17	7	1	25.8	10.6	Stevens Village ANVSA, AK
6	0	1	26	153.8	49	17	7	1	25.8	10.6	Yukon-Koyukuk Census Area (part)
2	0	0	21	114.3	27	14	2	1	40.0	4.4	Stony River ANVSA, AK
2	0	0	21	114.3	27	14	2	1	40.0	4.4	Bethel Census Area (part)
1	1	0	5	140.0	12	5	2	1	0.0	16.7	Takotna ANVSA, AK
1	1	0	5	140.0	12	5	2	1	0.0	16.7	Yukon-Koyukuk Census Area (part)
7	4	2	53	105.7	80	37	13	4	26.6	11.9	Tanacross ANVSA, AK
7	4	2	53	105.7	80	37	13	4	26.6	11.9	Southeast Fairbanks Census Area (part)
7	8	1	104	104.8	157	74	16	8	26.3	7.5	Tanana ANVSA, AK
7	8	1	104	104.8	157	74	16	8	26.3	7.5	Yukon-Koyukuk Census Area (part)
1	0	0	30	76.7	33	18	1	1	37.7	1.9	Taitilek ANVSA, AK
1	0	0	30	76.7	33	18	1	1	37.7	1.9	Valdez-Cordova Census Area (part)
5	6	1	59	72.9	67	40	12	6	34.3	11.8	Tazlina ANVSA, AK
5	6	1	59	72.9	67	40	12	6	34.3	11.8	Valdez-Cordova Census Area (part)
0	1	1	1	200.0	3	1	2	1	0.0	66.7	Telida ANVSA, AK
0	1	1	1	200.0	3	1	2	1	0.0	66.7	Yukon-Koyukuk Census Area (part)
10	3	0	106	107.5	134	58	13	4	39.1	5.9	Teller ANVSA, AK
10	3	0	106	107.5	134	58	13	4	39.1	5.9	Nome Census Area (part)
9	1	0	52	125.0	81	36	10	7	30.8	8.5	Tetlin ANVSA, AK
9	1	0	52	125.0	81	36	10	7	30.8	8.5	Southeast Fairbanks Census Area (part)
20	23	6	317	100.9	406	203	49	24	36.3	7.7	Togiak ANVSA, AK
20	23	6	317	100.9	406	203	49	24	36.3	7.7	Dillingham Census Area (part)

Table 17.

Age and Sex for the American Indian and Alaska Native Population (One Race): 2010—Con.

[For information on confidentiality protection, nonsampling error, and definitions, see Selected Appendixes at <www.census.gov/prod/cen2010/cph-1-a.pdf>]

American Indian Area/Alaska Native Area Borough and Census Area	American Indian and Alaska Native population (one race)	Median age	Age								
			Under 5 years	5 to 17 years	18 to 20 years	21 to 24 years	25 to 34 years	35 to 44 years	45 to 54 years	55 to 59 years	60 to 64 years
ALASKA NATIVE VILLAGE STATISTICAL AREA—Con.											
Toksook Bay ANVSA, AK.....	518	19.5	53	182	38	23	46	67	45	15	10
Bethel Census Area (part).....	518	19.5	53	182	38	23	46	67	45	15	10
Tuluksak ANVSA, AK.....	354	25.7	35	91	23	24	53	36	40	19	14
Bethel Census Area (part).....	354	25.7	35	91	23	24	53	36	40	19	14
Tuntutuliak ANVSA, AK.....	367	20.8	39	127	19	23	34	32	38	12	16
Bethel Census Area (part).....	367	20.8	39	127	19	23	34	32	38	12	16
Tununak ANVSA, AK.....	309	23.8	26	100	16	20	25	30	42	11	13
Bethel Census Area (part).....	309	23.8	26	100	16	20	25	30	42	11	13
Twin Hills ANVSA, AK.....	70	43.0	5	13	3	4	7	5	17	5	4
Dillingham Census Area (part).....	70	43.0	5	13	3	4	7	5	17	5	4
Tyonek ANVSA, AK.....	151	37.5	15	24	5	6	22	19	32	10	6
Kenai Peninsula Borough (part).....	151	37.5	15	24	5	6	22	19	32	10	6
Ugashik ANVSA, AK.....	7	60.5	2	0	0	0	0	0	1	0	1
Lake and Peninsula Borough (part).....	7	60.5	2	0	0	0	0	0	1	0	1
Unalakleet ANVSA, AK.....	532	32.7	47	109	34	30	57	53	80	34	28
Nome Census Area (part).....	532	32.7	47	109	34	30	57	53	80	34	28
Unalaska ANVSA, AK.....	268	38.3	8	44	11	23	39	38	51	18	19
Aleutians West Census Area (part).....	268	38.3	8	44	11	23	39	38	51	18	19
Venetie ANVSA, AK.....	135	31.5	11	31	4	6	25	11	18	11	7
Yukon-Koyukuk Census Area (part).....	135	31.5	11	31	4	6	25	11	18	11	7
Wainwright ANVSA, AK.....	501	25.3	55	129	35	30	75	48	71	18	12
North Slope Borough (part).....	501	25.3	55	129	35	30	75	48	71	18	12
Wales ANVSA, AK.....	123	24.9	18	26	7	11	20	5	17	7	5
Nome Census Area (part).....	123	24.9	18	26	7	11	20	5	17	7	5
White Mountain ANVSA, AK.....	155	27.3	17	34	13	9	20	14	22	9	9
Nome Census Area (part).....	155	27.3	17	34	13	9	20	14	22	9	9
Wrangell ANVSA, AK.....	246	38.0	19	50	8	17	22	26	41	18	16
Wrangell City and Borough (part).....	246	38.0	19	50	8	17	22	26	41	18	16
Yakutat ANVSA, AK.....	237	41.6	10	49	8	12	25	23	38	23	20
Yakutat City and Borough (part).....	237	41.6	10	49	8	12	25	23	38	23	20
ALASKA NATIVE REGIONAL CORPORATION											
Ahtna ANRC, AK.....	715	29.8	62	160	34	55	85	73	94	34	41
Aleut ANRC, AK.....	1,733	34.2	128	323	75	109	248	223	282	96	104
Arctic Slope ANRC, AK.....	5,099	25.7	583	1,162	339	403	697	543	668	259	162
Bering Straits ANRC, AK.....	7,199	24.8	851	1,850	454	469	970	737	812	330	250
Bristol Bay ANRC, AK.....	4,831	27.2	432	1,195	306	326	537	470	714	280	161
Calista ANRC, AK.....	21,194	23.1	2,439	6,051	1,323	1,448	2,572	2,208	2,374	882	615
Chugach ANRC, AK.....	1,632	31.0	129	308	96	135	233	198	282	97	49
Cook Inlet ANRC, AK.....	31,148	29.7	2,455	6,717	1,855	2,182	4,671	4,138	4,297	1,685	1,214
Doyon ANRC, AK.....	11,711	30.0	980	2,424	685	837	1,726	1,300	1,604	737	504
Koniag ANRC, AK.....	1,797	30.9	145	426	83	106	232	212	241	100	67
NANA ANRC, AK.....	6,121	23.5	757	1,557	428	477	764	638	691	229	190
Sealaska ANRC, AK.....	10,481	35.0	730	2,023	506	618	1,365	1,274	1,644	690	498

Table 17.

Age and Sex for the American Indian and Alaska Native Population (One Race): 2010—Con.

[For information on confidentiality protection, nonsampling error, and definitions, see Selected Appendixes at <www.census.gov/prod/cen2010/cph-1-a.pdf>]

Age—Con			Age and sex						Percent of population		American Indian Area/Alaska Native Area Borough and Census Area
65 to 74 years	75 to 84 years	85 years and over	All ages		18 years and over		65 years and over		Under 18 years	65 years and over	
			Female	Males per 100 females	Total	Female	Total	Female			
ALASKA NATIVE VILLAGE STATISTICAL AREA—Con.											
26	11	2	245	111.4	283	130	39	21	45.4	7.5	Toksook Bay ANVSA, AK
26	11	2	245	111.4	283	130	39	21	45.4	7.5	Bethel Census Area (part)
13	5	1	168	110.7	228	101	19	8	35.6	5.4	Tuluksak ANVSA, AK
13	5	1	168	110.7	228	101	19	8	35.6	5.4	Bethel Census Area (part)
19	6	2	171	114.6	201	95	27	13	45.2	7.4	Tuntutuliak ANVSA, AK
19	6	2	171	114.6	201	95	27	13	45.2	7.4	Bethel Census Area (part)
15	10	1	127	143.3	183	76	26	11	40.8	8.4	Tununak ANVSA, AK
15	10	1	127	143.3	183	76	26	11	40.8	8.4	Bethel Census Area (part)
4	3	0	35	100.0	52	28	7	3	25.7	10.0	Twin Hills ANVSA, AK
4	3	0	35	100.0	52	28	7	3	25.7	10.0	Dillingham Census Area (part)
10	1	1	67	125.4	112	50	12	6	25.8	7.9	Tyonek ANVSA, AK
10	1	1	67	125.4	112	50	12	6	25.8	7.9	Kenai Peninsula Borough (part)
3	0	0	3	133.3	5	2	3	1	28.6	42.9	Ugashik ANVSA, AK
3	0	0	3	133.3	5	2	3	1	28.6	42.9	Lake and Peninsula Borough (part)
34	23	3	249	113.7	376	179	60	29	29.3	11.3	Unalakleet ANVSA, AK
34	23	3	249	113.7	376	179	60	29	29.3	11.3	Nome Census Area (part)
6	11	0	120	123.3	216	96	17	8	19.4	6.3	Unalaska ANVSA, AK
6	11	0	120	123.3	216	96	17	8	19.4	6.3	Aleutians West Census Area (part)
7	4	0	52	159.6	93	36	11	5	31.1	8.1	Venetie ANVSA, AK
7	4	0	52	159.6	93	36	11	5	31.1	8.1	Yukon-Koyukuk Census Area (part)
17	11	0	233	115.0	317	148	28	13	36.7	5.6	Wainwright ANVSA, AK
17	11	0	233	115.0	317	148	28	13	36.7	5.6	North Slope Borough (part)
4	3	0	52	136.5	79	27	7	2	35.8	5.7	Wales ANVSA, AK
4	3	0	52	136.5	79	27	7	2	35.8	5.7	Nome Census Area (part)
6	1	1	70	121.4	104	47	8	2	32.9	5.2	White Mountain ANVSA, AK
6	1	1	70	121.4	104	47	8	2	32.9	5.2	Nome Census Area (part)
12	13	4	130	89.2	177	94	29	18	28.0	11.8	Wrangell ANVSA, AK
12	13	4	130	89.2	177	94	29	18	28.0	11.8	Wrangell City and Borough (part)
19	9	1	111	113.5	178	81	29	16	24.9	12.2	Yakutat ANVSA, AK
19	9	1	111	113.5	178	81	29	16	24.9	12.2	Yakutat City and Borough (part)
ALASKA NATIVE REGIONAL CORPORATION											
41	25	11	354	102.0	493	245	77	42	31.0	10.8	Ahtna ANRC, AK
89	48	8	804	115.5	1,282	586	145	72	26.0	8.4	Aleut ANRC, AK
169	93	21	2,410	111.6	3,354	1,564	283	147	34.2	5.6	Arctic Slope ANRC, AK
300	149	27	3,439	109.3	4,498	2,124	476	232	37.5	6.6	Bering Straits ANRC, AK
252	122	36	2,369	103.9	3,204	1,573	410	209	33.7	8.5	Bristol Bay ANRC, AK
779	397	106	10,186	108.1	12,704	6,088	1,282	671	40.1	6.0	Calista ANRC, AK
58	34	13	724	125.4	1,195	508	105	57	26.8	6.4	Chugach ANRC, AK
1,291	514	129	16,180	92.5	21,976	11,822	1,934	1,154	29.4	6.2	Cook Inlet ANRC, AK
553	294	67	5,807	101.7	8,307	4,163	914	478	29.1	7.8	Doyon ANRC, AK
117	45	23	896	100.6	1,226	616	185	97	31.8	10.3	Koniag ANRC, AK
205	149	36	2,929	109.0	3,807	1,766	390	210	37.8	6.4	NANA ANRC, AK
677	364	92	5,236	100.2	7,728	3,896	1,133	620	26.3	10.8	Sealaska ANRC, AK

Table 18.

Race and Hispanic or Latino Origin: 2010

[For information on confidentiality protection, nonsampling error, and definitions, see Selected Appendixes at <www.census.gov/prod/cen2010/cph-1-a.pdf>]

American Indian Area/Alaska Native Area Borough and Census Area	Total population	Race							Two or More Races	Hispanic or Latino (of any race)
		One race								
		White	Black or African American	American Indian and Alaska Native	Asian	Native Hawaiian and Other Pacific Islander	Some Other Race			
AMERICAN INDIAN RESERVATION AND OFF-RESERVATION TRUST LAND -- FEDERAL										
All areas.....	1,460	145	6	1,210	2	10	3	84	26	
Annette Island Reserve, AK.....	1,460	145	6	1,210	2	10	3	84	26	
Prince of Wales-Hyder Census Area (part).....	1,460	145	6	1,210	2	10	3	84	26	
ALASKA NATIVE VILLAGE STATISTICAL AREA										
All areas.....	242,613	150,208	1,916	65,855	6,535	697	1,774	15,628	7,909	
Akhiok ANVSA, AK.....	71	6	1	36	1	0	0	27	8	
Kodiak Island Borough (part).....	71	6	1	36	1	0	0	27	8	
Akiachak ANVSA, AK.....	627	22	1	596	1	0	0	7	1	
Bethel Census Area (part).....	627	22	1	596	1	0	0	7	1	
Akiak ANVSA, AK.....	346	18	0	321	0	0	0	7	1	
Bethel Census Area (part).....	346	18	0	321	0	0	0	7	1	
Akutan ANVSA, AK.....	1,003	231	180	56	440	15	37	44	207	
Aleutians East Borough (part).....	1,003	231	180	56	440	15	37	44	207	
Alakanuk ANVSA, AK.....	677	14	0	643	3	0	0	17	0	
Wade Hampton Census Area (part).....	677	14	0	643	3	0	0	17	0	
Alatna ANVSA, AK.....	32	1	0	31	0	0	0	0	0	
Yukon-Koyukuk Census Area (part).....	32	1	0	31	0	0	0	0	0	
Aleknagik ANVSA, AK.....	219	33	0	166	0	0	0	20	0	
Dillingham Census Area (part).....	219	33	0	166	0	0	0	20	0	
Algaaciq ANVSA, AK.....	424	16	0	385	0	0	0	23	0	
Wade Hampton Census Area (part).....	424	16	0	385	0	0	0	23	0	
Allakaket ANVSA, AK.....	171	1	0	165	0	0	0	5	0	
Yukon-Koyukuk Census Area (part).....	171	1	0	165	0	0	0	5	0	
Ambler ANVSA, AK.....	258	29	1	218	0	0	0	10	0	
Northwest Arctic Borough (part).....	258	29	1	218	0	0	0	10	0	
Anaktuvuk Pass ANVSA, AK.....	324	23	1	270	0	1	0	29	7	
North Slope Borough (part).....	324	23	1	270	0	1	0	29	7	
Andreafsky ANVSA, AK.....	83	3	0	79	0	0	0	1	0	
Wade Hampton Census Area (part).....	83	3	0	79	0	0	0	1	0	
Angoon ANVSA, AK.....	459	48	4	348	0	0	2	57	36	
Hoonah-Angoon Census Area (part).....	459	48	4	348	0	0	2	57	36	
Aniak ANVSA, AK.....	501	102	1	348	0	0	1	49	6	
Bethel Census Area (part).....	501	102	1	348	0	0	1	49	6	
Anvik ANVSA, AK.....	85	3	0	79	0	0	0	3	0	
Yukon-Koyukuk Census Area (part).....	85	3	0	79	0	0	0	3	0	
Arctic Village ANVSA, AK.....	152	7	0	135	0	0	0	10	0	
Yukon-Koyukuk Census Area (part).....	152	7	0	135	0	0	0	10	0	
Atka ANVSA, AK.....	61	3	0	58	0	0	0	0	0	
Aleutians West Census Area (part).....	61	3	0	58	0	0	0	0	0	
Atmautluak ANVSA, AK.....	277	4	2	271	0	0	0	0	0	
Bethel Census Area (part).....	277	4	2	271	0	0	0	0	0	
Atkasuk ANVSA, AK.....	233	16	0	215	0	0	0	2	0	
North Slope Borough (part).....	233	16	0	215	0	0	0	2	0	
Barrow ANVSA, AK.....	4,212	712	41	2,577	384	99	34	365	131	
North Slope Borough (part).....	4,212	712	41	2,577	384	99	34	365	131	
Beaver ANVSA, AK.....	84	1	0	82	0	0	0	1	4	
Yukon-Koyukuk Census Area (part).....	84	1	0	82	0	0	0	1	4	
Belkofski ANVSA, AK.....	0	0	0	0	0	0	0	0	0	
Aleutians East Borough (part).....	0	0	0	0	0	0	0	0	0	
Bethel ANVSA, AK.....	6,080	1,417	53	3,953	153	24	36	444	136	
Bethel Census Area (part).....	6,080	1,417	53	3,953	153	24	36	444	136	

Table 18.

Race and Hispanic or Latino Origin: 2010—Con.

[For information on confidentiality protection, nonsampling error, and definitions, see Selected Appendixes at <www.census.gov/prod/cen2010/cph-1-a.pdf>]

Not Hispanic or Latino								Two or More Races	American Indian Area/Alaska Native Area Borough and Census Area
Total	One race						Two or More Races		
	White	Black or African American	American Indian and Alaska Native	Asian	Native Hawaiian and Other Pacific Islander	Some Other Race			
1,434	144	6	1,187	2	10	2	83	AMERICAN INDIAN RESERVATION AND OFF-RESERVATION TRUST LAND -- FEDERAL All areas	
1,434	144	6	1,187	2	10	2	83	Annette Island Reserve, AK	
1,434	144	6	1,187	2	10	2	83	Prince of Wales-Hyder Census Area (part)	
234,704	146,206	1,831	65,117	6,407	668	272	14,203	ALASKA NATIVE VILLAGE STATISTICAL AREA All areas	
63	6	1	35	1	0	0	20	Akhiok ANVSA, AK	
63	6	1	35	1	0	0	20	Kodiak Island Borough (part)	
626	22	1	596	1	0	0	6	Akiachak ANVSA, AK	
626	22	1	596	1	0	0	6	Bethel Census Area (part)	
345	18	0	320	0	0	0	7	Akiak ANVSA, AK	
345	18	0	320	0	0	0	7	Bethel Census Area (part)	
796	88	174	56	432	15	0	31	Akutan ANVSA, AK	
796	88	174	56	432	15	0	31	Aleutians East Borough (part)	
677	14	0	643	3	0	0	17	Alakanuk ANVSA, AK	
677	14	0	643	3	0	0	17	Wade Hampton Census Area (part)	
32	1	0	31	0	0	0	0	Alatna ANVSA, AK	
32	1	0	31	0	0	0	0	Yukon-Koyukuk Census Area (part)	
219	33	0	166	0	0	0	20	Aleknagik ANVSA, AK	
219	33	0	166	0	0	0	20	Dillingham Census Area (part)	
424	16	0	385	0	0	0	23	Algaaciq ANVSA, AK	
424	16	0	385	0	0	0	23	Wade Hampton Census Area (part)	
171	1	0	165	0	0	0	5	Allakaket ANVSA, AK	
171	1	0	165	0	0	0	5	Yukon-Koyukuk Census Area (part)	
258	29	1	218	0	0	0	10	Ambler ANVSA, AK	
258	29	1	218	0	0	0	10	Northwest Arctic Borough (part)	
317	23	1	263	0	1	0	29	Anaktuvuk Pass ANVSA, AK	
317	23	1	263	0	1	0	29	North Slope Borough (part)	
83	3	0	79	0	0	0	1	Andreafsky ANVSA, AK	
83	3	0	79	0	0	0	1	Wade Hampton Census Area (part)	
423	46	4	323	0	0	0	50	Angoon ANVSA, AK	
423	46	4	323	0	0	0	50	Hoonah-Angoon Census Area (part)	
495	102	1	343	0	0	0	49	Aniak ANVSA, AK	
495	102	1	343	0	0	0	49	Bethel Census Area (part)	
85	3	0	79	0	0	0	3	Anvik ANVSA, AK	
85	3	0	79	0	0	0	3	Yukon-Koyukuk Census Area (part)	
152	7	0	135	0	0	0	10	Arctic Village ANVSA, AK	
152	7	0	135	0	0	0	10	Yukon-Koyukuk Census Area (part)	
61	3	0	58	0	0	0	0	Atka ANVSA, AK	
61	3	0	58	0	0	0	0	Aleutians West Census Area (part)	
277	4	2	271	0	0	0	0	Atmaitluak ANVSA, AK	
277	4	2	271	0	0	0	0	Bethel Census Area (part)	
233	16	0	215	0	0	0	2	Atkasuk ANVSA, AK	
233	16	0	215	0	0	0	2	North Slope Borough (part)	
4,081	681	38	2,547	375	98	0	342	Barrow ANVSA, AK	
4,081	681	38	2,547	375	98	0	342	North Slope Borough (part)	
80	0	0	79	0	0	0	1	Beaver ANVSA, AK	
80	0	0	79	0	0	0	1	Yukon-Koyukuk Census Area (part)	
0	0	0	0	0	0	0	0	Belkofski ANVSA, AK	
0	0	0	0	0	0	0	0	Aleutians East Borough (part)	
5,944	1,380	53	3,928	151	15	5	412	Bethel ANVSA, AK	
5,944	1,380	53	3,928	151	15	5	412	Bethel Census Area (part)	

Table 18.

Race and Hispanic or Latino Origin: 2010—Con.

[For information on confidentiality protection, nonsampling error, and definitions, see Selected Appendixes at <www.census.gov/prod/cen2010/cph-1-a.pdf>]

American Indian Area/Alaska Native Area Borough and Census Area	Total population	Race							Hispanic or Latino (of any race)
		One race						Two or More Races	
		White	Black or African American	American Indian and Alaska Native	Asian	Native Hawaiian and Other Pacific Islander	Some Other Race		
ALASKA NATIVE VILLAGE STATISTICAL AREA—Con.									
Bill Moore's ANVSA, AK.....	0	0	0	0	0	0	0	0	0
Wade Hampton Census Area (part).....	0	0	0	0	0	0	0	0	0
Birch Creek ANVSA, AK.....	33	0	0	33	0	0	0	0	0
Yukon-Koyukuk Census Area (part).....	33	0	0	33	0	0	0	0	0
Brevig Mission ANVSA, AK.....	388	18	2	355	0	0	2	11	2
Nome Census Area (part).....	388	18	2	355	0	0	2	11	2
Buckland ANVSA, AK.....	416	11	0	397	0	0	0	8	0
Northwest Arctic Borough (part).....	416	11	0	397	0	0	0	8	0
Cantwell ANVSA, AK.....	219	169	1	34	0	0	4	11	3
Denali Borough (part).....	219	169	1	34	0	0	4	11	3
Canyon Village ANVSA, AK.....	0	0	0	0	0	0	0	0	0
Yukon-Koyukuk Census Area (part).....	0	0	0	0	0	0	0	0	0
Chalkyitsik ANVSA, AK.....	69	10	0	59	0	0	0	0	0
Yukon-Koyukuk Census Area (part).....	69	10	0	59	0	0	0	0	0
Chefornak ANVSA, AK.....	418	14	1	400	0	0	0	3	0
Bethel Census Area (part).....	418	14	1	400	0	0	0	3	0
Chenega ANVSA, AK.....	76	30	0	40	0	0	0	6	2
Valdez-Cordova Census Area (part).....	76	30	0	40	0	0	0	6	2
Chevak ANVSA, AK.....	938	22	0	890	3	0	1	22	1
Wade Hampton Census Area (part).....	938	22	0	890	3	0	1	22	1
Chickaloon ANVSA, AK.....	23,087	19,549	277	1,369	276	67	124	1,425	829
Matanuska-Susitna Borough (part).....	23,087	19,549	277	1,369	276	67	124	1,425	829
Chignik ANVSA, AK.....	91	31	0	52	3	0	1	4	1
Lake and Peninsula Borough (part).....	91	31	0	52	3	0	1	4	1
Chignik Lagoon ANVSA, AK.....	78	16	0	49	1	0	3	9	3
Lake and Peninsula Borough (part).....	78	16	0	49	1	0	3	9	3
Chignik Lake ANVSA, AK.....	73	2	0	69	0	0	0	2	0
Lake and Peninsula Borough (part).....	73	2	0	69	0	0	0	2	0
Chilkat ANVSA, AK.....	99	10	0	78	1	0	0	10	2
Haines Borough (part).....	4	2	0	2	0	0	0	0	0
Hoonah-Angoon Census Area (part).....	95	8	0	76	1	0	0	10	2
Chilkoot ANVSA, AK.....	441	326	5	69	2	0	0	39	10
Haines Borough (part).....	441	326	5	69	2	0	0	39	10
Chistochina ANVSA, AK.....	78	27	0	42	0	0	0	9	0
Valdez-Cordova Census Area (part).....	78	27	0	42	0	0	0	9	0
Chitina ANVSA, AK.....	96	54	0	24	0	0	0	18	3
Valdez-Cordova Census Area (part).....	96	54	0	24	0	0	0	18	3
Chuathbaluk ANVSA, AK.....	118	4	2	104	0	0	0	8	3
Bethel Census Area (part).....	118	4	2	104	0	0	0	8	3
Chulloonawick ANVSA, AK.....	0	0	0	0	0	0	0	0	0
Wade Hampton Census Area (part).....	0	0	0	0	0	0	0	0	0
Circle ANVSA, AK.....	104	10	0	88	0	0	0	6	2
Yukon-Koyukuk Census Area (part).....	104	10	0	88	0	0	0	6	2
Clarks Point ANVSA, AK.....	62	7	0	55	0	0	0	0	0
Dillingham Census Area (part).....	62	7	0	55	0	0	0	0	0
Copper Center ANVSA, AK.....	442	249	0	168	3	3	0	19	11
Valdez-Cordova Census Area (part).....	442	249	0	168	3	3	0	19	11
Council ANVSA, AK.....	0	0	0	0	0	0	0	0	0
Nome Census Area (part).....	0	0	0	0	0	0	0	0	0
Craig ANVSA, AK.....	1,478	979	4	276	9	2	5	203	49
Prince of Wales-Hyder Census Area (part).....	1,478	979	4	276	9	2	5	203	49
Crooked Creek ANVSA, AK.....	105	8	0	88	0	0	0	9	0
Bethel Census Area (part).....	105	8	0	88	0	0	0	9	0

Table 18.

Race and Hispanic or Latino Origin: 2010—Con.

[For information on confidentiality protection, nonsampling error, and definitions, see Selected Appendixes at <www.census.gov/prod/cen2010/cph-1-a.pdf>]

Not Hispanic or Latino								Two or More Races	American Indian Area/Alaska Native Area Borough and Census Area
Total	One race						Two or More Races		
	White	Black or African American	American Indian and Alaska Native	Asian	Native Hawaiian and Other Pacific Islander	Some Other Race			
ALASKA NATIVE VILLAGE STATISTICAL AREA—Con.									
0	0	0	0	0	0	0	0	0	
0	0	0	0	0	0	0	0	0	
33	0	0	33	0	0	0	0	0	
33	0	0	33	0	0	0	0	0	
386	18	2	355	0	0	0	0	11	
386	18	2	355	0	0	0	0	11	
416	11	0	397	0	0	0	0	8	
416	11	0	397	0	0	0	0	8	
216	167	1	34	0	0	4	4	10	
216	167	1	34	0	0	4	4	10	
0	0	0	0	0	0	0	0	0	
0	0	0	0	0	0	0	0	0	
69	10	0	59	0	0	0	0	0	
69	10	0	59	0	0	0	0	0	
418	14	1	400	0	0	0	0	3	
418	14	1	400	0	0	0	0	3	
74	30	0	40	0	0	0	0	4	
74	30	0	40	0	0	0	0	4	
937	22	0	889	3	0	1	1	22	
937	22	0	889	3	0	1	1	22	
22,258	19,035	267	1,320	270	66	46	46	1,254	
22,258	19,035	267	1,320	270	66	46	46	1,254	
90	31	0	52	3	0	0	0	4	
90	31	0	52	3	0	0	0	4	
75	16	0	49	1	0	0	0	9	
75	16	0	49	1	0	0	0	9	
73	2	0	69	0	0	0	0	2	
73	2	0	69	0	0	0	0	2	
97	10	0	77	1	0	0	0	9	
4	2	0	2	0	0	0	0	0	
93	8	0	75	1	0	0	0	9	
431	320	4	69	2	0	0	0	36	
431	320	4	69	2	0	0	0	36	
78	27	0	42	0	0	0	0	9	
78	27	0	42	0	0	0	0	9	
93	54	0	21	0	0	0	0	18	
93	54	0	21	0	0	0	0	18	
115	4	2	103	0	0	0	0	6	
115	4	2	103	0	0	0	0	6	
0	0	0	0	0	0	0	0	0	
0	0	0	0	0	0	0	0	0	
102	9	0	87	0	0	0	0	6	
102	9	0	87	0	0	0	0	6	
62	7	0	55	0	0	0	0	0	
62	7	0	55	0	0	0	0	0	
431	247	0	161	3	3	0	0	17	
431	247	0	161	3	3	0	0	17	
0	0	0	0	0	0	0	0	0	
0	0	0	0	0	0	0	0	0	
1,429	958	4	265	9	2	2	2	189	
1,429	958	4	265	9	2	2	2	189	
105	8	0	88	0	0	0	0	9	
105	8	0	88	0	0	0	0	9	

Table 18.

Race and Hispanic or Latino Origin: 2010—Con.

[For information on confidentiality protection, nonsampling error, and definitions, see Selected Appendixes at <www.census.gov/prod/cen2010/cph-1-a.pdf>]

American Indian Area/Alaska Native Area Borough and Census Area	Total population	Race							Two or More Races	Hispanic or Latino (of any race)
		One race								
		White	Black or African American	American Indian and Alaska Native	Asian	Native Hawaiian and Other Pacific Islander	Some Other Race			
ALASKA NATIVE VILLAGE STATISTICAL AREA—Con.										
Deering ANVSA, AK.....	122	11	0	106	0	0	0	5	0	
Northwest Arctic Borough (part).....	122	11	0	106	0	0	0	5	0	
Dillingham ANVSA, AK.....	2,378	729	9	1,333	32	4	9	262	76	
Dillingham Census Area (part).....	2,378	729	9	1,333	32	4	9	262	76	
Dot Lake ANVSA, AK.....	62	5	0	51	0	0	0	6	0	
Southeast Fairbanks Census Area (part).....	62	5	0	51	0	0	0	6	0	
Douglas ANVSA, AK.....	5,474	4,154	47	627	128	32	62	424	245	
Juneau City and Borough (part).....	5,474	4,154	47	627	128	32	62	424	245	
Eagle ANVSA, AK.....	69	39	1	26	1	0	0	2	0	
Southeast Fairbanks Census Area (part).....	69	39	1	26	1	0	0	2	0	
Eek ANVSA, AK.....	296	7	0	289	0	0	0	0	3	
Bethel Census Area (part).....	296	7	0	289	0	0	0	0	3	
Egegik ANVSA, AK.....	109	52	0	43	0	5	1	8	2	
Lake and Peninsula Borough (part).....	109	52	0	43	0	5	1	8	2	
Eklutna ANVSA, AK.....	54	8	1	40	1	0	0	4	0	
Anchorage Municipality (part).....	54	8	1	40	1	0	0	4	0	
Ekuk ANVSA, AK.....	2	0	0	2	0	0	0	0	0	
Dillingham Census Area (part).....	2	0	0	2	0	0	0	0	0	
Ekwok ANVSA, AK.....	115	6	0	104	0	0	0	5	3	
Dillingham Census Area (part).....	115	6	0	104	0	0	0	5	3	
Elim ANVSA, AK.....	330	24	0	296	1	0	0	9	1	
Nome Census Area (part).....	330	24	0	296	1	0	0	9	1	
Emmonak ANVSA, AK.....	762	24	0	734	1	0	0	3	1	
Wade Hampton Census Area (part).....	762	24	0	734	1	0	0	3	1	
Evansville ANVSA, AK.....	26	16	1	7	0	0	0	2	0	
Yukon-Koyukuk Census Area (part).....	26	16	1	7	0	0	0	2	0	
Eyak ANVSA, AK.....	128	113	0	4	1	0	0	10	5	
Valdez-Cordova Census Area (part).....	128	113	0	4	1	0	0	10	5	
False Pass ANVSA, AK.....	35	7	0	27	1	0	0	0	0	
Aleutians East Borough (part).....	35	7	0	27	1	0	0	0	0	
Fort Yukon ANVSA, AK.....	583	45	3	520	1	3	1	10	2	
Yukon-Koyukuk Census Area (part).....	583	45	3	520	1	3	1	10	2	
Gakona ANVSA, AK.....	122	88	0	34	0	0	0	0	1	
Valdez-Cordova Census Area (part).....	122	88	0	34	0	0	0	0	1	
Galena ANVSA, AK.....	470	138	0	299	3	0	1	29	11	
Yukon-Koyukuk Census Area (part).....	470	138	0	299	3	0	1	29	11	
Gambell ANVSA, AK.....	681	26	0	651	1	0	0	3	3	
Nome Census Area (part).....	681	26	0	651	1	0	0	3	3	
Georgetown ANVSA, AK.....	2	0	0	2	0	0	0	0	0	
Bethel Census Area (part).....	2	0	0	2	0	0	0	0	0	
Golovin ANVSA, AK.....	156	7	0	145	0	0	1	3	1	
Nome Census Area (part).....	156	7	0	145	0	0	1	3	1	
Goodnews Bay ANVSA, AK.....	243	11	0	230	0	0	0	2	1	
Bethel Census Area (part).....	243	11	0	230	0	0	0	2	1	
Grayling ANVSA, AK.....	194	13	0	169	0	0	0	12	0	
Yukon-Koyukuk Census Area (part).....	194	13	0	169	0	0	0	12	0	
Gulkana ANVSA, AK.....	136	39	0	97	0	0	0	0	6	
Valdez-Cordova Census Area (part).....	136	39	0	97	0	0	0	0	6	
Hamilton ANVSA, AK.....	0	0	0	0	0	0	0	0	0	
Wade Hampton Census Area (part).....	0	0	0	0	0	0	0	0	0	
Healy Lake ANVSA, AK.....	13	2	0	11	0	0	0	0	0	
Southeast Fairbanks Census Area (part).....	13	2	0	11	0	0	0	0	0	

Table 18.

Race and Hispanic or Latino Origin: 2010—Con.

[For information on confidentiality protection, nonsampling error, and definitions, see Selected Appendixes at <www.census.gov/prod/cen2010/cph-1-a.pdf>]

Not Hispanic or Latino								Two or More Races	American Indian Area/Alaska Native Area Borough and Census Area
Total	One race						Two or More Races		
	White	Black or African American	American Indian and Alaska Native	Asian	Native Hawaiian and Other Pacific Islander	Some Other Race			
								ALASKA NATIVE VILLAGE STATISTICAL AREA—Con.	
122	11	0	106	0	0	0	0	5 Deering ANVSA, AK	
122	11	0	106	0	0	0	0	5 Northwest Arctic Borough (part)	
2,302	707	9	1,310	32	4	1	1	239 Dillingham ANVSA, AK	
2,302	707	9	1,310	32	4	1	1	239 Dillingham Census Area (part)	
62	5	0	51	0	0	0	0	6 Dot Lake ANVSA, AK	
62	5	0	51	0	0	0	0	6 Southeast Fairbanks Census Area (part)	
5,229	4,032	44	600	124	32	13	13	384 Douglas ANVSA, AK	
5,229	4,032	44	600	124	32	13	13	384 Juneau City and Borough (part)	
69	39	1	26	1	0	0	0	2 Eagle ANVSA, AK	
69	39	1	26	1	0	0	0	2 Southeast Fairbanks Census Area (part)	
293	7	0	286	0	0	0	0	0 Eek ANVSA, AK	
293	7	0	286	0	0	0	0	0 Bethel Census Area (part)	
107	52	0	43	0	5	0	0	7 Egegik ANVSA, AK	
107	52	0	43	0	5	0	0	7 Lake and Peninsula Borough (part)	
54	8	1	40	1	0	0	0	4 Eklutna ANVSA, AK	
54	8	1	40	1	0	0	0	4 Anchorage Municipality (part)	
2	0	0	2	0	0	0	0	0 Ekuk ANVSA, AK	
2	0	0	2	0	0	0	0	0 Dillingham Census Area (part)	
112	6	0	101	0	0	0	0	5 Ekwok ANVSA, AK	
112	6	0	101	0	0	0	0	5 Dillingham Census Area (part)	
329	24	0	296	1	0	0	0	8 Elim ANVSA, AK	
329	24	0	296	1	0	0	0	8 Nome Census Area (part)	
761	24	0	734	0	0	0	0	3 Emmonak ANVSA, AK	
761	24	0	734	0	0	0	0	3 Wade Hampton Census Area (part)	
26	16	1	7	0	0	0	0	2 Evansville ANVSA, AK	
26	16	1	7	0	0	0	0	2 Yukon-Koyukuk Census Area (part)	
123	112	0	4	1	0	0	0	6 Eyak ANVSA, AK	
123	112	0	4	1	0	0	0	6 Valdez-Cordova Census Area (part)	
35	7	0	27	1	0	0	0	0 False Pass ANVSA, AK	
35	7	0	27	1	0	0	0	0 Aleutians East Borough (part)	
581	43	3	520	1	3	1	1	10 Fort Yukon ANVSA, AK	
581	43	3	520	1	3	1	1	10 Yukon-Koyukuk Census Area (part)	
121	87	0	34	0	0	0	0	0 Gakona ANVSA, AK	
121	87	0	34	0	0	0	0	0 Valdez-Cordova Census Area (part)	
459	133	0	294	3	0	0	0	29 Galena ANVSA, AK	
459	133	0	294	3	0	0	0	29 Yukon-Koyukuk Census Area (part)	
678	25	0	649	1	0	0	0	3 Gambell ANVSA, AK	
678	25	0	649	1	0	0	0	3 Nome Census Area (part)	
2	0	0	2	0	0	0	0	0 Georgetown ANVSA, AK	
2	0	0	2	0	0	0	0	0 Bethel Census Area (part)	
155	7	0	145	0	0	0	0	3 Golovin ANVSA, AK	
155	7	0	145	0	0	0	0	3 Nome Census Area (part)	
242	11	0	229	0	0	0	0	2 Goodnews Bay ANVSA, AK	
242	11	0	229	0	0	0	0	2 Bethel Census Area (part)	
194	13	0	169	0	0	0	0	12 Grayling ANVSA, AK	
194	13	0	169	0	0	0	0	12 Yukon-Koyukuk Census Area (part)	
130	38	0	92	0	0	0	0	0 Gulkana ANVSA, AK	
130	38	0	92	0	0	0	0	0 Valdez-Cordova Census Area (part)	
0	0	0	0	0	0	0	0	0 Hamilton ANVSA, AK	
0	0	0	0	0	0	0	0	0 Wade Hampton Census Area (part)	
13	2	0	11	0	0	0	0	0 Healy Lake ANVSA, AK	
13	2	0	11	0	0	0	0	0 Southeast Fairbanks Census Area (part)	

Table 18.

Race and Hispanic or Latino Origin: 2010—Con.

[For information on confidentiality protection, nonsampling error, and definitions, see Selected Appendixes at <www.census.gov/prod/cen2010/cph-1-a.pdf>]

American Indian Area/Alaska Native Area Borough and Census Area	Total population	Race							Hispanic or Latino (of any race)
		One race						Two or More Races	
		White	Black or African American	American Indian and Alaska Native	Asian	Native Hawaiian and Other Pacific Islander	Some Other Race		
ALASKA NATIVE VILLAGE STATISTICAL AREA—Con.									
Holy Cross ANVSA, AK.....	178	8	0	163	0	0	0	7	0
Yukon-Koyukuk Census Area (part).....	178	8	0	163	0	0	0	7	0
Hoonah ANVSA, AK.....	760	248	3	399	4	0	1	105	23
Hoonah-Angoon Census Area (part).....	760	248	3	399	4	0	1	105	23
Hooper Bay ANVSA, AK.....	1,093	21	0	1,034	0	0	1	37	0
Wade Hampton Census Area (part).....	1,093	21	0	1,034	0	0	1	37	0
Hughes ANVSA, AK.....	78	1	2	75	0	0	0	0	0
Yukon-Koyukuk Census Area (part).....	78	1	2	75	0	0	0	0	0
Huslia ANVSA, AK.....	275	18	0	254	0	0	0	3	0
Yukon-Koyukuk Census Area (part).....	275	18	0	254	0	0	0	3	0
Hydaburg ANVSA, AK.....	376	43	2	290	0	1	4	36	12
Prince of Wales-Hyder Census Area (part)..	376	43	2	290	0	1	4	36	12
Igiugig ANVSA, AK.....	50	14	0	20	0	0	0	16	6
Lake and Peninsula Borough (part).....	50	14	0	20	0	0	0	16	6
Iliamna ANVSA, AK.....	109	36	0	59	0	0	0	14	4
Lake and Peninsula Borough (part).....	109	36	0	59	0	0	0	14	4
Inalik ANVSA, AK.....	115	5	0	106	0	0	0	4	0
Nome Census Area (part).....	115	5	0	106	0	0	0	4	0
Ivanof Bay ANVSA, AK.....	7	0	0	7	0	0	0	0	0
Lake and Peninsula Borough (part).....	7	0	0	7	0	0	0	0	0
Kake ANVSA, AK.....	557	95	1	385	0	1	7	68	10
Petersburg Census Area (part).....	557	95	1	385	0	1	7	68	10
Kaktovik ANVSA, AK.....	239	24	0	212	0	0	0	3	0
North Slope Borough (part).....	239	24	0	212	0	0	0	3	0
Kalskag ANVSA, AK.....	210	14	1	171	0	0	1	23	0
Bethel Census Area (part).....	210	14	1	171	0	0	1	23	0
Kaltag ANVSA, AK.....	190	11	0	174	0	0	0	5	0
Yukon-Koyukuk Census Area (part).....	190	11	0	174	0	0	0	5	0
Karluk ANVSA, AK.....	37	2	0	35	0	0	0	0	0
Kodiak Island Borough (part).....	37	2	0	35	0	0	0	0	0
Kasaan ANVSA, AK.....	49	26	0	17	1	0	0	5	0
Prince of Wales-Hyder Census Area (part)..	49	26	0	17	1	0	0	5	0
Kasigluk ANVSA, AK.....	569	19	0	539	0	0	0	11	1
Bethel Census Area (part).....	569	19	0	539	0	0	0	11	1
Kenaitze ANVSA, AK.....	32,902	28,207	105	2,001	366	75	236	1,912	1,116
Kenai Peninsula Borough (part).....	32,902	28,207	105	2,001	366	75	236	1,912	1,116
Ketchikan ANVSA, AK.....	12,742	8,758	74	1,692	937	27	89	1,165	518
Ketchikan Gateway Borough (part).....	12,742	8,758	74	1,692	937	27	89	1,165	518
Kiana ANVSA, AK.....	363	24	1	328	0	0	0	10	1
Northwest Arctic Borough (part).....	363	24	1	328	0	0	0	10	1
King Cove ANVSA, AK.....	938	152	9	360	342	2	30	43	105
Aleutians East Borough (part).....	938	152	9	360	342	2	30	43	105
King Salmon ANVSA, AK.....	167	60	0	84	1	0	1	21	6
Bristol Bay Borough (part).....	167	60	0	84	1	0	1	21	6
Kipnuk ANVSA, AK.....	639	13	0	624	0	0	0	2	0
Bethel Census Area (part).....	639	13	0	624	0	0	0	2	0
Kivalina ANVSA, AK.....	374	8	0	360	0	0	0	6	0
Northwest Arctic Borough (part).....	374	8	0	360	0	0	0	6	0
Klawock ANVSA, AK.....	591	186	1	327	2	1	0	74	12
Prince of Wales-Hyder Census Area (part)..	591	186	1	327	2	1	0	74	12
Knik ANVSA, AK.....	65,768	55,865	579	3,529	817	154	516	4,308	2,468
Matanuska-Susitna Borough (part).....	65,768	55,865	579	3,529	817	154	516	4,308	2,468

Table 18.

Race and Hispanic or Latino Origin: 2010—Con.

[For information on confidentiality protection, nonsampling error, and definitions, see Selected Appendixes at <www.census.gov/prod/cen2010/cph-1-a.pdf>]

Not Hispanic or Latino									American Indian Area/Alaska Native Area Borough and Census Area
Total	One race						Two or More Races		
	White	Black or African American	American Indian and Alaska Native	Asian	Native Hawaiian and Other Pacific Islander	Some Other Race			
									ALASKA NATIVE VILLAGE STATISTICAL AREA—Con.
178	8	0	163	0	0	0	7	7	Holy Cross ANVSA, AK
178	8	0	163	0	0	0	7	7	Yukon-Koyukuk Census Area (part)
737	239	3	388	4	0	0	103	103	Hoonah ANVSA, AK
737	239	3	388	4	0	0	103	103	Hoonah-Angoon Census Area (part)
1,093	21	0	1,034	0	0	1	37	37	Hooper Bay ANVSA, AK
1,093	21	0	1,034	0	0	1	37	37	Wade Hampton Census Area (part)
78	1	2	75	0	0	0	0	0	Hughes ANVSA, AK
78	1	2	75	0	0	0	0	0	Yukon-Koyukuk Census Area (part)
275	18	0	254	0	0	0	3	3	Huslia ANVSA, AK
275	18	0	254	0	0	0	3	3	Yukon-Koyukuk Census Area (part)
364	43	2	285	0	1	0	33	33	Hydaburg ANVSA, AK
364	43	2	285	0	1	0	33	33	Prince of Wales-Hyder Census Area (part)
44	8	0	20	0	0	0	16	16	Igiugig ANVSA, AK
44	8	0	20	0	0	0	16	16	Lake and Peninsula Borough (part)
105	33	0	59	0	0	0	13	13	Ullman ANVSA, AK
105	33	0	59	0	0	0	13	13	Lake and Peninsula Borough (part)
115	5	0	106	0	0	0	4	4	Inalik ANVSA, AK
115	5	0	106	0	0	0	4	4	Nome Census Area (part)
7	0	0	7	0	0	0	0	0	Ivanof Bay ANVSA, AK
7	0	0	7	0	0	0	0	0	Lake and Peninsula Borough (part)
547	94	1	380	0	1	7	64	64	Kake ANVSA, AK
547	94	1	380	0	1	7	64	64	Petersburg Census Area (part)
239	24	0	212	0	0	0	3	3	Kaktovik ANVSA, AK
239	24	0	212	0	0	0	3	3	North Slope Borough (part)
210	14	1	171	0	0	1	23	23	Kalskag ANVSA, AK
210	14	1	171	0	0	1	23	23	Bethel Census Area (part)
190	11	0	174	0	0	0	5	5	Kaltag ANVSA, AK
190	11	0	174	0	0	0	5	5	Yukon-Koyukuk Census Area (part)
37	2	0	35	0	0	0	0	0	Karluk ANVSA, AK
37	2	0	35	0	0	0	0	0	Kodiak Island Borough (part)
49	26	0	17	1	0	0	5	5	Kasaan ANVSA, AK
49	26	0	17	1	0	0	5	5	Prince of Wales-Hyder Census Area (part)
568	18	0	539	0	0	0	11	11	Kasigluk ANVSA, AK
568	18	0	539	0	0	0	11	11	Bethel Census Area (part)
31,786	27,517	97	1,937	359	69	57	1,750	1,750	Kenaitze ANVSA, AK
31,786	27,517	97	1,937	359	69	57	1,750	1,750	Kenai Peninsula Borough (part)
12,224	8,510	72	1,617	930	24	14	1,057	1,057	Ketchikan ANVSA, AK
12,224	8,510	72	1,617	930	24	14	1,057	1,057	Ketchikan Gateway Borough (part)
362	24	1	327	0	0	0	10	10	Kiana ANVSA, AK
362	24	1	327	0	0	0	10	10	Northwest Arctic Borough (part)
833	95	8	360	337	2	1	30	30	King Cove ANVSA, AK
833	95	8	360	337	2	1	30	30	Aleutians East Borough (part)
161	60	0	80	1	0	0	20	20	King Salmon ANVSA, AK
161	60	0	80	1	0	0	20	20	Bristol Bay Borough (part)
639	13	0	624	0	0	0	2	2	Kipnuk ANVSA, AK
639	13	0	624	0	0	0	2	2	Bethel Census Area (part)
374	8	0	360	0	0	0	6	6	Kivalina ANVSA, AK
374	8	0	360	0	0	0	6	6	Northwest Arctic Borough (part)
579	181	1	324	2	1	0	70	70	Klawock ANVSA, AK
579	181	1	324	2	1	0	70	70	Prince of Wales-Hyder Census Area (part)
63,300	54,519	550	3,412	802	148	75	3,794	3,794	Knik ANVSA, AK
63,300	54,519	550	3,412	802	148	75	3,794	3,794	Matanuska-Susitna Borough (part)

Table 18.

Race and Hispanic or Latino Origin: 2010—Con.

[For information on confidentiality protection, nonsampling error, and definitions, see Selected Appendixes at <www.census.gov/prod/cen2010/cph-1-a.pdf>]

American Indian Area/Alaska Native Area Borough and Census Area	Total population	Race							Hispanic or Latino (of any race)
		One race						Two or More Races	
		White	Black or African American	American Indian and Alaska Native	Asian	Native Hawaiian and Other Pacific Islander	Some Other Race		
ALASKA NATIVE VILLAGE STATISTICAL AREA—Con.									
Kobuk ANVSA, AK.....	151	13	0	136	1	0	0	1	4
Northwest Arctic Borough (part).....	151	13	0	136	1	0	0	1	4
Kodiak ANVSA, AK.....	0	0	0	0	0	0	0	0	0
Kodiak Island Borough (part).....	0	0	0	0	0	0	0	0	0
Kokhanok ANVSA, AK.....	170	16	0	136	0	0	1	17	3
Lake and Peninsula Borough (part).....	170	16	0	136	0	0	1	17	3
Kongiganak ANVSA, AK.....	439	9	0	420	0	0	0	10	8
Bethel Census Area (part).....	439	9	0	420	0	0	0	10	8
Kotlik ANVSA, AK.....	577	11	0	561	2	0	1	2	1
Wade Hampton Census Area (part).....	577	11	0	561	2	0	1	2	1
Kotzebue ANVSA, AK.....	3,201	512	29	2,355	40	11	12	242	43
Northwest Arctic Borough (part).....	3,201	512	29	2,355	40	11	12	242	43
Koyuk ANVSA, AK.....	332	12	0	295	1	0	0	24	0
Nome Census Area (part).....	332	12	0	295	1	0	0	24	0
Koyukuk ANVSA, AK.....	96	1	0	93	0	0	0	2	0
Yukon-Koyukuk Census Area (part).....	96	1	0	93	0	0	0	2	0
Kwethluk ANVSA, AK.....	721	16	0	679	1	0	0	25	0
Bethel Census Area (part).....	721	16	0	679	1	0	0	25	0
Kwigillingok ANVSA, AK.....	321	11	0	305	0	0	0	5	0
Bethel Census Area (part).....	321	11	0	305	0	0	0	5	0
Kwinhagak ANVSA, AK.....	669	15	0	625	0	3	1	25	3
Bethel Census Area (part).....	669	15	0	625	0	3	1	25	3
Lake Minchumina ANVSA, AK.....	11	6	0	2	0	0	0	3	0
Yukon-Koyukuk Census Area (part).....	11	6	0	2	0	0	0	3	0
Larsen Bay ANVSA, AK.....	87	21	0	62	0	0	0	4	0
Kodiak Island Borough (part).....	87	21	0	62	0	0	0	4	0
Lesnoi ANVSA, AK.....	0	0	0	0	0	0	0	0	0
Kodiak Island Borough (part).....	0	0	0	0	0	0	0	0	0
Levelock ANVSA, AK.....	69	7	0	58	0	0	0	4	0
Lake and Peninsula Borough (part).....	69	7	0	58	0	0	0	4	0
Lime Village ANVSA, AK.....	29	1	0	27	0	0	0	1	0
Bethel Census Area (part).....	29	1	0	27	0	0	0	1	0
Lower Kalskag ANVSA, AK.....	282	7	1	260	0	0	0	14	0
Bethel Census Area (part).....	282	7	1	260	0	0	0	14	0
McGrath ANVSA, AK.....	346	144	0	127	2	3	1	69	9
Yukon-Koyukuk Census Area (part).....	346	144	0	127	2	3	1	69	9
Manley Hot Springs ANVSA, AK.....	89	63	0	12	0	0	0	14	6
Yukon-Koyukuk Census Area (part).....	89	63	0	12	0	0	0	14	6
Manokotak ANVSA, AK.....	442	16	0	423	0	0	1	2	1
Dillingham Census Area (part).....	442	16	0	423	0	0	1	2	1
Marshall ANVSA, AK.....	414	11	0	392	1	0	0	10	1
Wade Hampton Census Area (part).....	414	11	0	392	1	0	0	10	1
Mary's Igloo ANVSA, AK.....	0	0	0	0	0	0	0	0	0
Nome Census Area (part).....	0	0	0	0	0	0	0	0	0
Mekoryuk ANVSA, AK.....	191	6	0	178	0	0	0	7	0
Bethel Census Area (part).....	191	6	0	178	0	0	0	7	0
Mentasta Lake ANVSA, AK.....	92	6	0	85	0	0	0	1	0
Valdez-Cordova Census Area (part).....	92	6	0	85	0	0	0	1	0
Minto ANVSA, AK.....	210	9	0	190	0	0	1	10	1
Yukon-Koyukuk Census Area (part).....	210	9	0	190	0	0	1	10	1
Mountain Village ANVSA, AK.....	813	34	0	747	6	0	0	26	3
Wade Hampton Census Area (part).....	813	34	0	747	6	0	0	26	3

Table 18.

Race and Hispanic or Latino Origin: 2010—Con.

[For information on confidentiality protection, nonsampling error, and definitions, see Selected Appendixes at <www.census.gov/prod/cen2010/cph-1-a.pdf>]

Not Hispanic or Latino								
Total	One race						Two or More Races	American Indian Area/Alaska Native Area Borough and Census Area
	White	Black or African American	American Indian and Alaska Native	Asian	Native Hawaiian and Other Pacific Islander	Some Other Race		
								ALASKA NATIVE VILLAGE STATISTICAL AREA—Con.
147	13	0	133	1	0	0	0	0 Kobuk ANVSA, AK
147	13	0	133	1	0	0	0	0 Northwest Arctic Borough (part)
0	0	0	0	0	0	0	0	0 Kodiak ANVSA, AK
0	0	0	0	0	0	0	0	0 Kodiak Island Borough (part)
167	16	0	134	0	0	0	17	17 Kokhanok ANVSA, AK
167	16	0	134	0	0	0	17	17 Lake and Peninsula Borough (part)
431	9	0	413	0	0	0	9	9 Kongiganak ANVSA, AK
431	9	0	413	0	0	0	9	9 Bethel Census Area (part)
576	10	0	561	2	0	1	2	2 Kotlik ANVSA, AK
576	10	0	561	2	0	1	2	2 Wade Hampton Census Area (part)
3,158	499	27	2,344	40	11	1	236	236 Kotzebue ANVSA, AK
3,158	499	27	2,344	40	11	1	236	236 Northwest Arctic Borough (part)
332	12	0	295	1	0	0	24	24 Koyuk ANVSA, AK
332	12	0	295	1	0	0	24	24 Nome Census Area (part)
96	1	0	93	0	0	0	2	2 Koyukuk ANVSA, AK
96	1	0	93	0	0	0	2	2 Yukon-Koyukuk Census Area (part)
721	16	0	679	1	0	0	25	25 Kwethluk ANVSA, AK
721	16	0	679	1	0	0	25	25 Bethel Census Area (part)
321	11	0	305	0	0	0	5	5 Kwigillingok ANVSA, AK
321	11	0	305	0	0	0	5	5 Bethel Census Area (part)
666	15	0	624	0	3	0	24	24 Kwinhagak ANVSA, AK
666	15	0	624	0	3	0	24	24 Bethel Census Area (part)
11	6	0	2	0	0	0	3	3 Lake Minchumina ANVSA, AK
11	6	0	2	0	0	0	3	3 Yukon-Koyukuk Census Area (part)
87	21	0	62	0	0	0	4	4 Larsen Bay ANVSA, AK
87	21	0	62	0	0	0	4	4 Kodiak Island Borough (part)
0	0	0	0	0	0	0	0	0 Lesnoi ANVSA, AK
0	0	0	0	0	0	0	0	0 Kodiak Island Borough (part)
69	7	0	58	0	0	0	4	4 Levelock ANVSA, AK
69	7	0	58	0	0	0	4	4 Lake and Peninsula Borough (part)
29	1	0	27	0	0	0	1	1 Lime Village ANVSA, AK
29	1	0	27	0	0	0	1	1 Bethel Census Area (part)
282	7	1	260	0	0	0	14	14 Lower Kalskag ANVSA, AK
282	7	1	260	0	0	0	14	14 Bethel Census Area (part)
337	141	0	125	2	3	0	66	66 McGrath ANVSA, AK
337	141	0	125	2	3	0	66	66 Yukon-Koyukuk Census Area (part)
83	57	0	12	0	0	0	14	14 Manley Hot Springs ANVSA, AK
83	57	0	12	0	0	0	14	14 Yukon-Koyukuk Census Area (part)
441	16	0	423	0	0	0	2	2 Manokotak ANVSA, AK
441	16	0	423	0	0	0	2	2 Dillingham Census Area (part)
413	10	0	392	1	0	0	10	10 Marshall ANVSA, AK
413	10	0	392	1	0	0	10	10 Wade Hampton Census Area (part)
0	0	0	0	0	0	0	0	0 Mary's Igloo ANVSA, AK
0	0	0	0	0	0	0	0	0 Nome Census Area (part)
191	6	0	178	0	0	0	7	7 Mekoryuk ANVSA, AK
191	6	0	178	0	0	0	7	7 Bethel Census Area (part)
92	6	0	85	0	0	0	1	1 Mentastia Lake ANVSA, AK
92	6	0	85	0	0	0	1	1 Valdez-Cordova Census Area (part)
209	9	0	190	0	0	0	10	10 Minto ANVSA, AK
209	9	0	190	0	0	0	10	10 Yukon-Koyukuk Census Area (part)
810	34	0	745	6	0	0	25	25 Mountain Village ANVSA, AK
810	34	0	745	6	0	0	25	25 Wade Hampton Census Area (part)

Table 18.

Race and Hispanic or Latino Origin: 2010—Con.

[For information on confidentiality protection, nonsampling error, and definitions, see Selected Appendixes at <www.census.gov/prod/cen2010/cph-1-a.pdf>]

American Indian Area/Alaska Native Area Borough and Census Area	Total population	Race						Two or More Races	Hispanic or Latino (of any race)
		One race							
		White	Black or African American	American Indian and Alaska Native	Asian	Native Hawaiian and Other Pacific Islander	Some Other Race		
ALASKA NATIVE VILLAGE STATISTICAL AREA—Con.									
Naknek ANVSA, AK.....	544	242	0	165	2	2	2	131	14
Bristol Bay Borough (part).....	544	242	0	165	2	2	2	131	14
Nanwalek ANVSA, AK.....	254	27	0	204	0	0	0	23	5
Kenai Peninsula Borough (part).....	254	27	0	204	0	0	0	23	5
Napaimute ANVSA, AK.....	2	1	0	1	0	0	0	0	0
Bethel Census Area (part).....	2	1	0	1	0	0	0	0	0
Napakia ANVSA, AK.....	354	10	0	344	0	0	0	0	0
Bethel Census Area (part).....	354	10	0	344	0	0	0	0	0
Napaskiak ANVSA, AK.....	405	12	0	391	0	0	0	2	0
Bethel Census Area (part).....	405	12	0	391	0	0	0	2	0
Nelson Lagoon ANVSA, AK.....	52	11	0	39	1	0	0	1	1
Aleutians East Borough (part).....	52	11	0	39	1	0	0	1	1
Nenana ANVSA, AK.....	378	212	1	142	1	0	1	21	2
Yukon-Koyukuk Census Area (part).....	378	212	1	142	1	0	1	21	2
Newhalen ANVSA, AK.....	190	14	1	152	0	0	0	23	5
Lake and Peninsula Borough (part).....	190	14	1	152	0	0	0	23	5
New Koliganek ANVSA, AK.....	209	7	0	200	0	0	0	2	0
Dillingham Census Area (part).....	209	7	0	200	0	0	0	2	0
New Stuyahok ANVSA, AK.....	510	18	0	477	0	1	0	14	6
Dillingham Census Area (part).....	510	18	0	477	0	1	0	14	6
Newtok ANVSA, AK.....	354	10	0	340	1	0	0	3	1
Bethel Census Area (part).....	354	10	0	340	1	0	0	3	1
Nightmute ANVSA, AK.....	261	4	0	257	0	0	0	0	7
Bethel Census Area (part).....	261	4	0	257	0	0	0	0	7
Nikolai ANVSA, AK.....	94	7	0	76	0	0	0	11	0
Yukon-Koyukuk Census Area (part).....	94	7	0	76	0	0	0	11	0
Nikolski ANVSA, AK.....	18	1	0	17	0	0	0	0	0
Aleutians West Census Area (part).....	18	1	0	17	0	0	0	0	0
Ninilchik ANVSA, AK.....	14,512	12,992	43	643	122	13	69	630	311
Kenai Peninsula Borough (part).....	14,512	12,992	43	643	122	13	69	630	311
Noatak ANVSA, AK.....	514	13	2	487	0	0	0	12	0
Northwest Arctic Borough (part).....	514	13	2	487	0	0	0	12	0
Nome ANVSA, AK.....	3,681	1,127	19	1,994	78	9	18	436	87
Nome Census Area (part).....	3,681	1,127	19	1,994	78	9	18	436	87
Nondalton ANVSA, AK.....	164	26	0	104	0	0	0	34	0
Lake and Peninsula Borough (part).....	164	26	0	104	0	0	0	34	0
Noorvik ANVSA, AK.....	668	25	3	590	0	1	0	49	1
Northwest Arctic Borough (part).....	668	25	3	590	0	1	0	49	1
Northway ANVSA, AK.....	242	26	0	181	1	0	0	34	1
Southeast Fairbanks Census Area (part).....	242	26	0	181	1	0	0	34	1
Nuiqsut ANVSA, AK.....	402	40	1	350	0	0	0	11	0
North Slope Borough (part).....	402	40	1	350	0	0	0	11	0
Nulato ANVSA, AK.....	264	13	0	249	0	0	1	1	2
Yukon-Koyukuk Census Area (part).....	264	13	0	249	0	0	1	1	2
Nunam Iqua ANVSA, AK.....	187	11	0	171	2	0	0	3	0
Wade Hampton Census Area (part).....	187	11	0	171	2	0	0	3	0
Nunapitchuk ANVSA, AK.....	496	12	0	475	0	0	0	9	0
Bethel Census Area (part).....	496	12	0	475	0	0	0	9	0
Ohogamiut ANVSA, AK.....	0	0	0	0	0	0	0	0	0
Wade Hampton Census Area (part).....	0	0	0	0	0	0	0	0	0
Old Harbor ANVSA, AK.....	218	24	0	191	0	0	0	3	3
Kodiak Island Borough (part).....	218	24	0	191	0	0	0	3	3

Table 18.

Race and Hispanic or Latino Origin: 2010—Con.

[For information on confidentiality protection, nonsampling error, and definitions, see Selected Appendixes at <www.census.gov/prod/cen2010/cph-1-a.pdf>]

Not Hispanic or Latino								Two or More Races	American Indian Area/Alaska Native Area Borough and Census Area
Total	One race						Two or More Races		
	White	Black or African American	American Indian and Alaska Native	Asian	Native Hawaiian and Other Pacific Islander	Some Other Race			
ALASKA NATIVE VILLAGE STATISTICAL AREA—Con.									
530	240	0	165	2	2	0	121	Naknek ANVSA, AK	
530	240	0	165	2	2	0	121	Bristol Bay Borough (part)	
249	25	0	201	0	0	0	23	Nanwalek ANVSA, AK	
249	25	0	201	0	0	0	23	Kenai Peninsula Borough (part)	
2	1	0	1	0	0	0	0	Napaimute ANVSA, AK	
2	1	0	1	0	0	0	0	Bethel Census Area (part)	
354	10	0	344	0	0	0	0	Napakiak ANVSA, AK	
354	10	0	344	0	0	0	0	Bethel Census Area (part)	
405	12	0	391	0	0	0	2	Napaskiak ANVSA, AK	
405	12	0	391	0	0	0	2	Bethel Census Area (part)	
51	10	0	39	1	0	0	1	Nelson Lagoon ANVSA, AK	
51	10	0	39	1	0	0	1	Aleutians East Borough (part)	
376	212	1	141	1	0	0	21	Nenana ANVSA, AK	
376	212	1	141	1	0	0	21	Yukon-Koyukuk Census Area (part)	
185	14	1	147	0	0	0	23	Newhalen ANVSA, AK	
185	14	1	147	0	0	0	23	Lake and Peninsula Borough (part)	
209	7	0	200	0	0	0	2	New Koliganek ANVSA, AK	
209	7	0	200	0	0	0	2	Dillingham Census Area (part)	
504	18	0	471	0	1	0	14	New Stuyahok ANVSA, AK	
504	18	0	471	0	1	0	14	Dillingham Census Area (part)	
353	10	0	340	1	0	0	2	Newtok ANVSA, AK	
353	10	0	340	1	0	0	2	Bethel Census Area (part)	
254	3	0	251	0	0	0	0	Nightmute ANVSA, AK	
254	3	0	251	0	0	0	0	Bethel Census Area (part)	
94	7	0	76	0	0	0	11	Nikolai ANVSA, AK	
94	7	0	76	0	0	0	11	Yukon-Koyukuk Census Area (part)	
18	1	0	17	0	0	0	0	Nikolski ANVSA, AK	
18	1	0	17	0	0	0	0	Aleutians West Census Area (part)	
14,201	12,813	38	623	119	12	15	581	Ninilchik ANVSA, AK	
14,201	12,813	38	623	119	12	15	581	Kenai Peninsula Borough (part)	
514	13	2	487	0	0	0	12	Noatak ANVSA, AK	
514	13	2	487	0	0	0	12	Northwest Arctic Borough (part)	
3,594	1,101	19	1,977	70	9	8	410	Nome ANVSA, AK	
3,594	1,101	19	1,977	70	9	8	410	Nome Census Area (part)	
164	26	0	104	0	0	0	34	Nondalton ANVSA, AK	
164	26	0	104	0	0	0	34	Lake and Peninsula Borough (part)	
667	25	3	589	0	1	0	49	Noorvik ANVSA, AK	
667	25	3	589	0	1	0	49	Northwest Arctic Borough (part)	
241	26	0	181	1	0	0	33	Northway ANVSA, AK	
241	26	0	181	1	0	0	33	Southeast Fairbanks Census Area (part)	
402	40	1	350	0	0	0	11	Nuiqsut ANVSA, AK	
402	40	1	350	0	0	0	11	North Slope Borough (part)	
262	13	0	248	0	0	0	1	Nulato ANVSA, AK	
262	13	0	248	0	0	0	1	Yukon-Koyukuk Census Area (part)	
187	11	0	171	2	0	0	3	Nunam Iqua ANVSA, AK	
187	11	0	171	2	0	0	3	Wade Hampton Census Area (part)	
496	12	0	475	0	0	0	9	Nunapitchuk ANVSA, AK	
496	12	0	475	0	0	0	9	Bethel Census Area (part)	
0	0	0	0	0	0	0	0	Ohogamiut ANVSA, AK	
0	0	0	0	0	0	0	0	Wade Hampton Census Area (part)	
215	23	0	189	0	0	0	3	Old Harbor ANVSA, AK	
215	23	0	189	0	0	0	3	Kodiak Island Borough (part)	

Table 18.

Race and Hispanic or Latino Origin: 2010—Con.

[For information on confidentiality protection, nonsampling error, and definitions, see Selected Appendixes at <www.census.gov/prod/cen2010/cph-1-a.pdf>]

American Indian Area/Alaska Native Area Borough and Census Area	Total population	Race							Two or More Races	Hispanic or Latino (of any race)
		One race								
		White	Black or African American	American Indian and Alaska Native	Asian	Native Hawaiian and Other Pacific Islander	Some Other Race			
ALASKA NATIVE VILLAGE STATISTICAL AREA—Con.										
Oscarville ANVSA, AK.....	70	2	0	64	1	0	0	3	0	
Bethel Census Area (part).....	70	2	0	64	1	0	0	3	0	
Ouzinkie ANVSA, AK.....	172	22	0	134	1	0	0	15	3	
Kodiak Island Borough (part).....	172	22	0	134	1	0	0	15	3	
Paimiut ANVSA, AK.....	0	0	0	0	0	0	0	0	0	
Wade Hampton Census Area (part).....	0	0	0	0	0	0	0	0	0	
Pedro Bay ANVSA, AK.....	42	12	0	28	0	0	0	2	0	
Lake and Peninsula Borough (part).....	42	12	0	28	0	0	0	2	0	
Perryville ANVSA, AK.....	113	3	0	108	0	0	0	2	3	
Lake and Peninsula Borough (part).....	113	3	0	108	0	0	0	2	3	
Petersburg ANVSA, AK.....	2,347	1,839	12	175	90	4	32	195	95	
Petersburg Census Area (part).....	2,347	1,839	12	175	90	4	32	195	95	
Pilot Point ANVSA, AK.....	68	11	0	45	0	0	0	12	0	
Lake and Peninsula Borough (part).....	68	11	0	45	0	0	0	12	0	
Pilot Station ANVSA, AK.....	568	10	0	557	0	0	0	1	0	
Wade Hampton Census Area (part).....	568	10	0	557	0	0	0	1	0	
Pitkas Point ANVSA, AK.....	109	2	0	106	0	0	0	1	0	
Wade Hampton Census Area (part).....	109	2	0	106	0	0	0	1	0	
Platinum ANVSA, AK.....	59	1	0	54	1	0	0	3	3	
Bethel Census Area (part).....	59	1	0	54	1	0	0	3	3	
Point Hope ANVSA, AK.....	674	39	3	603	0	0	1	28	13	
North Slope Borough (part).....	674	39	3	603	0	0	1	28	13	
Point Lay ANVSA, AK.....	189	20	0	167	0	1	0	1	1	
North Slope Borough (part).....	189	20	0	167	0	1	0	1	1	
Portage Creek ANVSA, AK.....	2	1	0	1	0	0	0	0	0	
Dillingham Census Area (part).....	2	1	0	1	0	0	0	0	0	
Port Alsworth ANVSA, AK.....	159	108	7	34	1	0	0	9	16	
Lake and Peninsula Borough (part).....	159	108	7	34	1	0	0	9	16	
Port Graham ANVSA, AK.....	177	15	2	126	0	0	0	34	0	
Kenai Peninsula Borough (part).....	177	15	2	126	0	0	0	34	0	
Port Heiden ANVSA, AK.....	102	15	0	85	0	0	0	2	0	
Lake and Peninsula Borough (part).....	102	15	0	85	0	0	0	2	0	
Port Lions ANVSA, AK.....	194	70	0	114	5	0	0	5	3	
Kodiak Island Borough (part).....	194	70	0	114	5	0	0	5	3	
Rampart ANVSA, AK.....	24	1	0	23	0	0	0	0	0	
Yukon-Koyukuk Census Area (part).....	24	1	0	23	0	0	0	0	0	
Red Devil ANVSA, AK.....	23	4	0	10	0	0	0	9	0	
Bethel Census Area (part).....	23	4	0	10	0	0	0	9	0	
Ruby ANVSA, AK.....	166	8	0	147	1	0	0	10	1	
Yukon-Koyukuk Census Area (part).....	166	8	0	147	1	0	0	10	1	
Russian Mission ANVSA, AK.....	312	10	0	299	0	0	0	3	0	
Wade Hampton Census Area (part).....	312	10	0	299	0	0	0	3	0	
St. George ANVSA, AK.....	102	10	0	90	0	0	0	2	1	
Aleutians West Census Area (part).....	102	10	0	90	0	0	0	2	1	
St. Michael ANVSA, AK.....	401	22	0	369	0	0	0	10	3	
Nome Census Area (part).....	401	22	0	369	0	0	0	10	3	
St. Paul ANVSA, AK.....	479	53	2	394	3	1	3	23	17	
Aleutians West Census Area (part).....	479	53	2	394	3	1	3	23	17	
Salamatof ANVSA, AK.....	980	693	9	175	21	6	6	70	31	
Kenai Peninsula Borough (part).....	980	693	9	175	21	6	6	70	31	
Sand Point ANVSA, AK.....	976	166	24	381	339	2	13	51	60	
Aleutians East Borough (part).....	976	166	24	381	339	2	13	51	60	

Table 18.

Race and Hispanic or Latino Origin: 2010—Con.

[For information on confidentiality protection, nonsampling error, and definitions, see Selected Appendixes at <www.census.gov/prod/cen2010/cph-1-a.pdf>]

Not Hispanic or Latino								
Total	One race						Two or More Races	American Indian Area/Alaska Native Area Borough and Census Area
	White	Black or African American	American Indian and Alaska Native	Asian	Native Hawaiian and Other Pacific Islander	Some Other Race		
								ALASKA NATIVE VILLAGE STATISTICAL AREA—Con.
70	2	0	64	1	0	0	3	Oscarville ANVSA, AK
70	2	0	64	1	0	0	3	Bethel Census Area (part)
169	22	0	131	1	0	0	15	Ouzinkie ANVSA, AK
169	22	0	131	1	0	0	15	Kodiak Island Borough (part)
0	0	0	0	0	0	0	0	Paimiut ANVSA, AK
0	0	0	0	0	0	0	0	Wade Hampton Census Area (part)
42	12	0	28	0	0	0	2	Pedro Bay ANVSA, AK
42	12	0	28	0	0	0	2	Lake and Peninsula Borough (part)
110	3	0	105	0	0	0	2	Perryville ANVSA, AK
110	3	0	105	0	0	0	2	Lake and Peninsula Borough (part)
2,252	1,794	12	172	86	4	6	178	Petersburg ANVSA, AK
2,252	1,794	12	172	86	4	6	178	Petersburg Census Area (part)
68	11	0	45	0	0	0	12	Pilot Point ANVSA, AK
68	11	0	45	0	0	0	12	Lake and Peninsula Borough (part)
568	10	0	557	0	0	0	1	Pilot Station ANVSA, AK
568	10	0	557	0	0	0	1	Wade Hampton Census Area (part)
109	2	0	106	0	0	0	1	Pitkas Point ANVSA, AK
109	2	0	106	0	0	0	1	Wade Hampton Census Area (part)
56	1	0	51	1	0	0	3	Platinum ANVSA, AK
56	1	0	51	1	0	0	3	Bethel Census Area (part)
661	39	3	592	0	0	1	26	Point Hope ANVSA, AK
661	39	3	592	0	0	1	26	North Slope Borough (part)
188	19	0	167	0	1	0	1	Point Lay ANVSA, AK
188	19	0	167	0	1	0	1	North Slope Borough (part)
2	1	0	1	0	0	0	0	Portage Creek ANVSA, AK
2	1	0	1	0	0	0	0	Dillingham Census Area (part)
143	99	7	27	1	0	0	9	Port Alsworth ANVSA, AK
143	99	7	27	1	0	0	9	Lake and Peninsula Borough (part)
177	15	2	126	0	0	0	34	Port Graham ANVSA, AK
177	15	2	126	0	0	0	34	Kenai Peninsula Borough (part)
102	15	0	85	0	0	0	2	Port Heiden ANVSA, AK
102	15	0	85	0	0	0	2	Lake and Peninsula Borough (part)
191	68	0	113	5	0	0	5	Port Lions ANVSA, AK
191	68	0	113	5	0	0	5	Kodiak Island Borough (part)
24	1	0	23	0	0	0	0	Rampart ANVSA, AK
24	1	0	23	0	0	0	0	Yukon-Koyukuk Census Area (part)
23	4	0	10	0	0	0	9	Red Devil ANVSA, AK
23	4	0	10	0	0	0	9	Bethel Census Area (part)
165	8	0	146	1	0	0	10	Ruby ANVSA, AK
165	8	0	146	1	0	0	10	Yukon-Koyukuk Census Area (part)
312	10	0	299	0	0	0	3	Russian Mission ANVSA, AK
312	10	0	299	0	0	0	3	Wade Hampton Census Area (part)
101	9	0	90	0	0	0	2	St. George ANVSA, AK
101	9	0	90	0	0	0	2	Aleutians West Census Area (part)
398	21	0	368	0	0	0	9	St. Michael ANVSA, AK
398	21	0	368	0	0	0	9	Nome Census Area (part)
462	51	2	386	3	1	0	19	St. Paul ANVSA, AK
462	51	2	386	3	1	0	19	Aleutians West Census Area (part)
949	678	8	171	18	5	0	69	Salamatof ANVSA, AK
949	678	8	171	18	5	0	69	Kenai Peninsula Borough (part)
916	136	24	374	335	2	0	45	Sand Point ANVSA, AK
916	136	24	374	335	2	0	45	Aleutians East Borough (part)

Table 18.

Race and Hispanic or Latino Origin: 2010—Con.

[For information on confidentiality protection, nonsampling error, and definitions, see Selected Appendixes at <www.census.gov/prod/cen2010/cph-1-a.pdf>]

American Indian Area/Alaska Native Area Borough and Census Area	Total population	Race							Two or More Races	Hispanic or Latino (of any race)
		One race								
		White	Black or African American	American Indian and Alaska Native	Asian	Native Hawaiian and Other Pacific Islander	Some Other Race			
ALASKA NATIVE VILLAGE STATISTICAL AREA—Con.										
Savoonga ANVSA, AK.....	671	33	0	634	1	0	0	3	0	
Nome Census Area (part).....	671	33	0	634	1	0	0	3	0	
Saxman ANVSA, AK.....	411	125	3	208	2	0	4	69	17	
Ketchikan Gateway Borough (part).....	411	125	3	208	2	0	4	69	17	
Scammon Bay ANVSA, AK.....	474	2	0	471	0	0	0	1	0	
Wade Hampton Census Area (part).....	474	2	0	471	0	0	0	1	0	
Selawik ANVSA, AK.....	829	33	1	708	0	0	0	87	0	
Northwest Arctic Borough (part).....	829	33	1	708	0	0	0	87	0	
Seldovia ANVSA, AK.....	427	292	4	77	4	0	0	50	14	
Kenai Peninsula Borough (part).....	427	292	4	77	4	0	0	50	14	
Shageluk ANVSA, AK.....	83	3	0	75	0	0	0	5	0	
Yukon-Koyukuk Census Area (part).....	83	3	0	75	0	0	0	5	0	
Shaktolik ANVSA, AK.....	251	9	0	241	0	0	0	1	0	
Nome Census Area (part).....	251	9	0	241	0	0	0	1	0	
Shishmaref ANVSA, AK.....	563	20	0	534	2	0	0	7	1	
Nome Census Area (part).....	563	20	0	534	2	0	0	7	1	
Shungnak ANVSA, AK.....	262	15	0	247	0	0	0	0	1	
Northwest Arctic Borough (part).....	262	15	0	247	0	0	0	0	1	
Sitka ANVSA, AK.....	4,480	2,693	18	855	390	13	52	459	203	
Sitka City and Borough (part).....	4,480	2,693	18	855	390	13	52	459	203	
Skagway ANVSA, AK.....	967	884	0	34	5	1	4	39	21	
Skagway Municipality (part).....	967	884	0	34	5	1	4	39	21	
Sleetmute ANVSA, AK.....	86	20	0	66	0	0	0	0	1	
Bethel Census Area (part).....	86	20	0	66	0	0	0	0	1	
Solomon ANVSA, AK.....	0	0	0	0	0	0	0	0	0	
Nome Census Area (part).....	0	0	0	0	0	0	0	0	0	
South Naknek ANVSA, AK.....	79	10	0	65	1	0	0	3	0	
Bristol Bay Borough (part).....	79	10	0	65	1	0	0	3	0	
Stebbins ANVSA, AK.....	556	24	1	530	1	0	0	0	0	
Nome Census Area (part).....	556	24	1	530	1	0	0	0	0	
Stevens Village ANVSA, AK.....	78	5	1	66	0	0	1	5	12	
Yukon-Koyukuk Census Area (part).....	78	5	1	66	0	0	1	5	12	
Stony River ANVSA, AK.....	54	3	0	45	1	0	0	5	0	
Bethel Census Area (part).....	54	3	0	45	1	0	0	5	0	
Takotna ANVSA, AK.....	52	26	0	12	0	0	0	14	3	
Yukon-Koyukuk Census Area (part).....	52	26	0	12	0	0	0	14	3	
Tanacross ANVSA, AK.....	136	14	0	109	0	0	0	13	0	
Southeast Fairbanks Census Area (part).....	136	14	0	109	0	0	0	13	0	
Tanana ANVSA, AK.....	246	24	0	213	1	0	1	7	1	
Yukon-Koyukuk Census Area (part).....	246	24	0	213	1	0	1	7	1	
Tatitlek ANVSA, AK.....	88	27	0	53	1	1	1	5	3	
Valdez-Cordova Census Area (part).....	88	27	0	53	1	1	1	5	3	
Tazlina ANVSA, AK.....	319	184	0	102	1	0	0	32	2	
Valdez-Cordova Census Area (part).....	319	184	0	102	1	0	0	32	2	
Telida ANVSA, AK.....	3	0	0	3	0	0	0	0	0	
Yukon-Koyukuk Census Area (part).....	3	0	0	3	0	0	0	0	0	
Teller ANVSA, AK.....	229	9	0	220	0	0	0	0	0	
Nome Census Area (part).....	229	9	0	220	0	0	0	0	0	
Tetlin ANVSA, AK.....	130	8	0	117	0	0	0	5	3	
Southeast Fairbanks Census Area (part).....	130	8	0	117	0	0	0	5	3	
Togiak ANVSA, AK.....	817	45	2	637	0	1	2	130	15	
Dillingham Census Area (part).....	817	45	2	637	0	1	2	130	15	

Table 18.

Race and Hispanic or Latino Origin: 2010—Con.

[For information on confidentiality protection, nonsampling error, and definitions, see Selected Appendixes at <www.census.gov/prod/cen2010/cph-1-a.pdf>]

Not Hispanic or Latino									American Indian Area/Alaska Native Area Borough and Census Area
Total	One race						Two or More Races		
	White	Black or African American	American Indian and Alaska Native	Asian	Native Hawaiian and Other Pacific Islander	Some Other Race			
ALASKA NATIVE VILLAGE STATISTICAL AREA—Con.									
671	33	0	634	1	0	0	3	Savoonga ANVSA, AK	
671	33	0	634	1	0	0	3	Nome Census Area (part)	
394	118	3	204	2	0	0	67	Saxman ANVSA, AK	
394	118	3	204	2	0	0	67	Ketchikan Gateway Borough (part)	
474	2	0	471	0	0	0	1	Scammon Bay ANVSA, AK	
474	2	0	471	0	0	0	1	Wade Hampton Census Area (part)	
829	33	1	708	0	0	0	87	Selawik ANVSA, AK	
829	33	1	708	0	0	0	87	Northwest Arctic Borough (part)	
413	282	4	77	4	0	0	46	Seldovia ANVSA, AK	
413	282	4	77	4	0	0	46	Kenai Peninsula Borough (part)	
83	3	0	75	0	0	0	5	Shageluk ANVSA, AK	
83	3	0	75	0	0	0	5	Yukon-Koyukuk Census Area (part)	
251	9	0	241	0	0	0	1	Shaktolik ANVSA, AK	
251	9	0	241	0	0	0	1	Nome Census Area (part)	
562	20	0	533	2	0	0	7	Shishmaref ANVSA, AK	
562	20	0	533	2	0	0	7	Nome Census Area (part)	
261	15	0	246	0	0	0	0	Shungnak ANVSA, AK	
261	15	0	246	0	0	0	0	Northwest Arctic Borough (part)	
4,277	2,624	18	828	379	13	5	410	Sitka ANVSA, AK	
4,277	2,624	18	828	379	13	5	410	Sitka City and Borough (part)	
946	871	0	34	5	1	0	35	Skagway ANVSA, AK	
946	871	0	34	5	1	0	35	Skagway Municipality (part)	
85	19	0	66	0	0	0	0	Sleetmute ANVSA, AK	
85	19	0	66	0	0	0	0	Bethel Census Area (part)	
0	0	0	0	0	0	0	0	Solomon ANVSA, AK	
0	0	0	0	0	0	0	0	Nome Census Area (part)	
79	10	0	65	1	0	0	3	South Naknek ANVSA, AK	
79	10	0	65	1	0	0	3	Bristol Bay Borough (part)	
556	24	1	530	1	0	0	0	Stebbins ANVSA, AK	
556	24	1	530	1	0	0	0	Nome Census Area (part)	
66	5	0	56	0	0	0	5	Stevens Village ANVSA, AK	
66	5	0	56	0	0	0	5	Yukon-Koyukuk Census Area (part)	
54	3	0	45	1	0	0	5	Stony River ANVSA, AK	
54	3	0	45	1	0	0	5	Bethel Census Area (part)	
49	23	0	12	0	0	0	14	Takotna ANVSA, AK	
49	23	0	12	0	0	0	14	Yukon-Koyukuk Census Area (part)	
136	14	0	109	0	0	0	13	Tanacross ANVSA, AK	
136	14	0	109	0	0	0	13	Southeast Fairbanks Census Area (part)	
245	24	0	212	1	0	1	7	Tanana ANVSA, AK	
245	24	0	212	1	0	1	7	Yukon-Koyukuk Census Area (part)	
85	27	0	53	1	1	0	3	Tatitlek ANVSA, AK	
85	27	0	53	1	1	0	3	Valdez-Cordova Census Area (part)	
317	183	0	102	1	0	0	31	Tazlina ANVSA, AK	
317	183	0	102	1	0	0	31	Valdez-Cordova Census Area (part)	
3	0	0	3	0	0	0	0	Telida ANVSA, AK	
3	0	0	3	0	0	0	0	Yukon-Koyukuk Census Area (part)	
229	9	0	220	0	0	0	0	Teller ANVSA, AK	
229	9	0	220	0	0	0	0	Nome Census Area (part)	
127	8	0	114	0	0	0	5	Tetlin ANVSA, AK	
127	8	0	114	0	0	0	5	Southeast Fairbanks Census Area (part)	
802	44	2	630	0	1	0	125	Togiak ANVSA, AK	
802	44	2	630	0	1	0	125	Dillingham Census Area (part)	

Table 18.

Race and Hispanic or Latino Origin: 2010—Con.

[For information on confidentiality protection, nonsampling error, and definitions, see Selected Appendixes at <www.census.gov/prod/cen2010/cph-1-a.pdf>]

American Indian Area/Alaska Native Area Borough and Census Area	Total population	Race							Two or More Races	Hispanic or Latino (of any race)
		One race								
		White	Black or African American	American Indian and Alaska Native	Asian	Native Hawaiian and Other Pacific Islander	Some Other Race			
ALASKA NATIVE VILLAGE STATISTICAL AREA—Con.										
Toksook Bay ANVSA, AK.....	563	25	2	518	1	0	6	11	6	
Bethel Census Area (part).....	563	25	2	518	1	0	6	11	6	
Tuluksak ANVSA, AK.....	373	15	1	354	0	0	0	3	0	
Bethel Census Area (part).....	373	15	1	354	0	0	0	3	0	
Tuntutuliak ANVSA, AK.....	382	12	0	367	0	0	0	3	0	
Bethel Census Area (part).....	382	12	0	367	0	0	0	3	0	
Tununak ANVSA, AK.....	327	13	0	309	0	0	0	5	0	
Bethel Census Area (part).....	327	13	0	309	0	0	0	5	0	
Twin Hills ANVSA, AK.....	74	2	0	70	0	0	0	2	0	
Dillingham Census Area (part).....	74	2	0	70	0	0	0	2	0	
Tyonek ANVSA, AK.....	177	15	0	151	0	0	0	11	9	
Kenai Peninsula Borough (part).....	177	15	0	151	0	0	0	11	9	
Ugashik ANVSA, AK.....	12	3	0	7	0	0	0	2	0	
Lake and Peninsula Borough (part).....	12	3	0	7	0	0	0	2	0	
Unalakleet ANVSA, AK.....	688	103	4	532	4	0	1	44	7	
Nome Census Area (part).....	688	103	4	532	4	0	1	44	7	
Unalaska ANVSA, AK.....	4,376	1,715	300	268	1,428	96	324	245	666	
Aleutians West Census Area (part).....	4,376	1,715	300	268	1,428	96	324	245	666	
Venetie ANVSA, AK.....	149	3	0	135	1	0	0	10	3	
Yukon-Koyukuk Census Area (part).....	149	3	0	135	1	0	0	10	3	
Wainwright ANVSA, AK.....	556	45	0	501	0	0	0	10	2	
North Slope Borough (part).....	556	45	0	501	0	0	0	10	2	
Wales ANVSA, AK.....	145	9	0	123	0	0	0	13	0	
Nome Census Area (part).....	145	9	0	123	0	0	0	13	0	
White Mountain ANVSA, AK.....	190	23	0	155	0	0	0	12	2	
Nome Census Area (part).....	190	23	0	155	0	0	0	12	2	
Wrangell ANVSA, AK.....	1,189	789	1	246	18	0	2	133	20	
Wrangell City and Borough (part).....	1,189	789	1	246	18	0	2	133	20	
Yakutat ANVSA, AK.....	662	281	2	237	27	12	1	102	17	
Yakutat City and Borough (part).....	662	281	2	237	27	12	1	102	17	
ALASKA NATIVE REGIONAL CORPORATION										
Ahtna ANRC, AK.....	3,401	2,414	12	715	13	13	11	223	62	
Aleut ANRC, AK.....	8,702	2,664	551	1,733	2,736	122	432	464	1,111	
Arctic Slope ANRC, AK.....	9,426	3,146	94	5,099	425	104	67	491	249	
Bering Straits ANRC, AK.....	9,492	1,552	27	7,199	96	9	22	587	115	
Bristol Bay ANRC, AK.....	7,308	1,626	13	4,831	44	14	22	758	152	
Calista ANRC, AK.....	24,467	2,090	66	21,194	178	27	48	864	188	
Chugach ANRC, AK.....	11,887	8,662	132	1,632	451	62	63	885	436	
Cook Inlet ANRC, AK.....	431,054	311,324	17,261	31,148	25,198	6,220	7,800	32,103	26,875	
Doyon ANRC, AK.....	111,715	83,447	4,518	11,711	2,689	421	1,532	7,397	5,988	
Koniag ANRC, AK.....	13,592	7,522	92	1,797	2,660	87	397	1,037	996	
NANA ANRC, AK.....	7,523	846	37	6,121	42	12	17	448	58	
Sealaska ANRC, AK.....	70,204	48,138	454	10,481	3,601	308	688	6,534	2,993	

Table 18.

Race and Hispanic or Latino Origin: 2010—Con.

[For information on confidentiality protection, nonsampling error, and definitions, see Selected Appendixes at <www.census.gov/prod/cen2010/cph-1-a.pdf>]

Not Hispanic or Latino									American Indian Area/Alaska Native Area Borough and Census Area
Total	One race						Two or More Races		
	White	Black or African American	American Indian and Alaska Native	Asian	Native Hawaiian and Other Pacific Islander	Some Other Race			
ALASKA NATIVE VILLAGE STATISTICAL AREA—Con.									
557	25	2	518	1	0	0	0	11	Toksook Bay ANVSA, AK
557	25	2	518	1	0	0	0	11	Bethel Census Area (part)
373	15	1	354	0	0	0	0	3	Tuluksak ANVSA, AK
373	15	1	354	0	0	0	0	3	Bethel Census Area (part)
382	12	0	367	0	0	0	0	3	Tuntutuliak ANVSA, AK
382	12	0	367	0	0	0	0	3	Bethel Census Area (part)
327	13	0	309	0	0	0	0	5	Tununak ANVSA, AK
327	13	0	309	0	0	0	0	5	Bethel Census Area (part)
74	2	0	70	0	0	0	0	2	Twin Hills ANVSA, AK
74	2	0	70	0	0	0	0	2	Dillingham Census Area (part)
168	13	0	149	0	0	0	0	6	Tyonek ANVSA, AK
168	13	0	149	0	0	0	0	6	Kenai Peninsula Borough (part)
12	3	0	7	0	0	0	0	2	Ugashik ANVSA, AK
12	3	0	7	0	0	0	0	2	Lake and Peninsula Borough (part)
681	98	4	531	4	0	0	0	44	Unalakleet ANVSA, AK
681	98	4	531	4	0	0	0	44	Nome Census Area (part)
3,710	1,473	287	260	1,397	95	5	193	Unalaska ANVSA, AK	
3,710	1,473	287	260	1,397	95	5	193	Aleutians West Census Area (part)	
146	3	0	135	1	0	0	7	Venetie ANVSA, AK	
146	3	0	135	1	0	0	7	Yukon-Koyukuk Census Area (part)	
554	44	0	501	0	0	0	9	Wainwright ANVSA, AK	
554	44	0	501	0	0	0	9	North Slope Borough (part)	
145	9	0	123	0	0	0	13	Wales ANVSA, AK	
145	9	0	123	0	0	0	13	Nome Census Area (part)	
188	23	0	153	0	0	0	12	White Mountain ANVSA, AK	
188	23	0	153	0	0	0	12	Nome Census Area (part)	
1,169	778	1	244	18	0	0	128	Wrangell ANVSA, AK	
1,169	778	1	244	18	0	0	128	Wrangell City and Borough (part)	
645	268	2	235	27	12	0	101	Yakutat ANVSA, AK	
645	268	2	235	27	12	0	101	Yakutat City and Borough (part)	
ALASKA NATIVE REGIONAL CORPORATION									
3,339	2,396	12	696	13	13	5	204	Ahtna ANRC, AK	
7,591	2,170	530	1,710	2,688	121	6	366	Aleut ANRC, AK	
9,177	3,058	91	5,045	414	103	7	459	Arctic Slope ANRC, AK	
9,377	1,511	27	7,175	88	9	8	559	Bering Straits ANRC, AK	
7,156	1,589	13	4,778	44	14	1	717	Bristol Bay ANRC, AK	
24,279	2,048	66	21,138	175	18	9	825	Calista ANRC, AK	
11,451	8,432	124	1,585	443	62	6	799	Chugach ANRC, AK	
404,179	298,857	16,290	29,802	24,792	6,080	756	27,602	Cook Inlet ANRC, AK	
105,727	80,369	4,243	11,464	2,610	393	200	6,448	Doyon ANRC, AK	
12,596	7,137	85	1,759	2,620	86	14	895	Koniag ANRC, AK	
7,465	830	35	6,102	42	12	3	441	NANA ANRC, AK	
67,211	46,779	427	10,115	3,528	298	94	5,970	Sealaska ANRC, AK	

Table 19.

Population for Selected Categories of Race for American Indian and Alaska Native Areas: 2010

[For information on confidentiality protection, nonsampling error, and definitions, see Selected Appendixes at <www.census.gov/prod/cen2010/cph-1-a.pdf>]

American Indian Area/Alaska Native Area Borough and Census Area	American Indian and Alaska Native; White ¹	American Indian and Alaska Native; Black or African American ¹	American Indian and Alaska Native; Some Other Race ¹	Race alone or in combination with one or more other races					
				White	Black or African American	American Indian and Alaska Native	Asian	Native Hawaiian and Other Pacific Islander	Some Other Race
AMERICAN INDIAN RESERVATION AND OFF-RESERVATION TRUST LAND -- FEDERAL									
All areas.....	63	5	0	221	14	1,294	9	16	3
Annette Island Reserve, AK.....	63	5	0	221	14	1,294	9	16	3
Prince of Wales-Hyder Census Area (part).....	63	5	0	221	14	1,294	9	16	3
ALASKA NATIVE VILLAGE STATISTICAL AREA									
All areas.....	10,277	391	136	164,355	3,476	78,141	9,253	1,534	2,655
Akhiok ANVSA, AK.....	11	0	0	21	5	62	14	0	0
Kodiak Island Borough (part).....	11	0	0	21	5	62	14	0	0
Akiachak ANVSA, AK.....	4	3	0	26	4	603	1	0	0
Bethel Census Area (part).....	4	3	0	26	4	603	1	0	0
Akiak ANVSA, AK.....	5	1	0	23	1	328	1	0	0
Bethel Census Area (part).....	5	1	0	23	1	328	1	0	0
Akutan ANVSA, AK.....	16	0	0	263	182	76	454	17	57
Aleutians East Borough (part).....	16	0	0	263	182	76	454	17	57
Alakanuk ANVSA, AK.....	14	3	0	28	3	660	3	0	0
Wade Hampton Census Area (part).....	14	3	0	28	3	660	3	0	0
Alatna ANVSA, AK.....	0	0	0	1	0	31	0	0	0
Yukon-Koyukuk Census Area (part).....	0	0	0	1	0	31	0	0	0
Aleknagik ANVSA, AK.....	16	0	0	53	0	185	4	2	0
Dillingham Census Area (part).....	16	0	0	53	0	185	4	2	0
Algaaciq ANVSA, AK.....	16	3	0	32	3	408	0	4	0
Wade Hampton Census Area (part).....	16	3	0	32	3	408	0	4	0
Allakaket ANVSA, AK.....	5	0	0	6	0	170	0	0	0
Yukon-Koyukuk Census Area (part).....	5	0	0	6	0	170	0	0	0
Ambler ANVSA, AK.....	4	5	0	34	6	228	0	1	0
Northwest Arctic Borough (part).....	4	5	0	34	6	228	0	1	0
Anaktuvuk Pass ANVSA, AK.....	22	6	0	45	7	298	1	2	0
North Slope Borough (part).....	22	6	0	45	7	298	1	2	0
Andreafsky ANVSA, AK.....	1	0	0	4	0	80	0	0	0
Wade Hampton Census Area (part).....	1	0	0	4	0	80	0	0	0
Angoon ANVSA, AK.....	30	10	1	84	14	405	16	0	3
Hoonah-Angoon Census Area (part).....	30	10	1	84	14	405	16	0	3
Aniak ANVSA, AK.....	48	1	0	150	2	397	0	0	1
Bethel Census Area (part).....	48	1	0	150	2	397	0	0	1
Anvik ANVSA, AK.....	3	0	0	6	0	82	0	0	0
Yukon-Koyukuk Census Area (part).....	3	0	0	6	0	82	0	0	0
Arctic Village ANVSA, AK.....	10	0	0	17	0	145	0	0	0
Yukon-Koyukuk Census Area (part).....	10	0	0	17	0	145	0	0	0
Atka ANVSA, AK.....	0	0	0	3	0	58	0	0	0
Aleutians West Census Area (part).....	0	0	0	3	0	58	0	0	0
Atmautluak ANVSA, AK.....	0	0	0	4	2	271	0	0	0
Bethel Census Area (part).....	0	0	0	4	2	271	0	0	0
Atkasuk ANVSA, AK.....	2	0	0	18	0	217	0	0	0
North Slope Borough (part).....	2	0	0	18	0	217	0	0	0
Barrow ANVSA, AK.....	210	30	10	982	83	2,889	459	144	48
North Slope Borough (part).....	210	30	10	982	83	2,889	459	144	48
Beaver ANVSA, AK.....	0	0	0	1	0	83	1	0	0
Yukon-Koyukuk Census Area (part).....	0	0	0	1	0	83	1	0	0
Belkofski ANVSA, AK.....	0	0	0	0	0	0	0	0	0
Aleutians East Borough (part).....	0	0	0	0	0	0	0	0	0

Table 19.

Population for Selected Categories of Race for American Indian and Alaska Native Areas: 2010—Con.

[For information on confidentiality protection, nonsampling error, and definitions, see Selected Appendixes at <www.census.gov/prod/cen2010/cph-1-a.pdf>]

American Indian Area/Alaska Native Area Borough and Census Area	American Indian and Alaska Native; White ¹	American Indian and Alaska Native; Black or African American ¹	American Indian and Alaska Native; Some Other Race ¹	Race alone or in combination with one or more other races						
				White	Black or African American	American Indian and Alaska Native	Asian	Native Hawaiian and Other Pacific Islander	Some Other Race	
ALASKA NATIVE VILLAGE STATISTICAL AREA—Con.										
Bethel ANVSA, AK.....	292	29	5	1,788	110	4,334	225	45	48	
Bethel Census Area (part).....	292	29	5	1,788	110	4,334	225	45	48	
Bill Moore's ANVSA, AK.....	0	0	0	0	0	0	0	0	0	
Wade Hampton Census Area (part).....	0	0	0	0	0	0	0	0	0	
Birch Creek ANVSA, AK.....	0	0	0	0	0	33	0	0	0	
Yukon-Koyukuk Census Area (part).....	0	0	0	0	0	33	0	0	0	
Brevig Mission ANVSA, AK.....	10	0	0	28	2	366	0	1	2	
Nome Census Area (part).....	10	0	0	28	2	366	0	1	2	
Buckland ANVSA, AK.....	8	0	0	19	0	405	0	0	0	
Northwest Arctic Borough (part).....	8	0	0	19	0	405	0	0	0	
Cantwell ANVSA, AK.....	11	0	0	180	1	45	0	0	4	
Denali Borough (part).....	11	0	0	180	1	45	0	0	4	
Canyon Village ANVSA, AK.....	0	0	0	0	0	0	0	0	0	
Yukon-Koyukuk Census Area (part).....	0	0	0	0	0	0	0	0	0	
Chalkyitsik ANVSA, AK.....	0	0	0	10	0	59	0	0	0	
Yukon-Koyukuk Census Area (part).....	0	0	0	10	0	59	0	0	0	
Chefornak ANVSA, AK.....	2	1	0	16	2	403	0	0	0	
Bethel Census Area (part).....	2	1	0	16	2	403	0	0	0	
Chenega ANVSA, AK.....	6	0	0	36	0	46	0	0	0	
Valdez-Cordova Census Area (part).....	6	0	0	36	0	46	0	0	0	
Chevak ANVSA, AK.....	12	7	0	37	10	912	3	0	1	
Wade Hampton Census Area (part).....	12	7	0	37	10	912	3	0	1	
Chickaloon ANVSA, AK.....	843	34	4	20,874	511	2,373	535	164	190	
Matanuska-Susitna Borough (part).....	843	34	4	20,874	511	2,373	535	164	190	
Chignik ANVSA, AK.....	3	0	0	34	0	56	4	0	1	
Lake and Peninsula Borough (part).....	3	0	0	34	0	56	4	0	1	
Chignik Lagoon ANVSA, AK.....	7	1	0	23	1	58	1	1	3	
Lake and Peninsula Borough (part).....	7	1	0	23	1	58	1	1	3	
Chignik Lake ANVSA, AK.....	1	0	0	4	0	70	0	1	0	
Lake and Peninsula Borough (part).....	1	0	0	4	0	70	0	1	0	
Chilkat ANVSA, AK.....	9	0	0	20	0	88	2	1	0	
Haines Borough (part).....	0	0	0	2	0	2	0	0	0	
Hoonah-Angoon Census Area (part).....	9	0	0	18	0	86	2	1	0	
Chilkoot ANVSA, AK.....	24	0	0	361	6	105	14	2	0	
Haines Borough (part).....	24	0	0	361	6	105	14	2	0	
Chistochina ANVSA, AK.....	5	0	0	33	0	50	4	0	0	
Valdez-Cordova Census Area (part).....	5	0	0	33	0	50	4	0	0	
Chitina ANVSA, AK.....	18	0	0	72	0	42	0	0	0	
Valdez-Cordova Census Area (part).....	18	0	0	72	0	42	0	0	0	
Chuathbaluk ANVSA, AK.....	6	2	0	10	4	112	0	0	0	
Bethel Census Area (part).....	6	2	0	10	4	112	0	0	0	
Chulloonawick ANVSA, AK.....	0	0	0	0	0	0	0	0	0	
Wade Hampton Census Area (part).....	0	0	0	0	0	0	0	0	0	
Circle ANVSA, AK.....	2	0	0	16	4	90	0	0	0	
Yukon-Koyukuk Census Area (part).....	2	0	0	16	4	90	0	0	0	
Clarks Point ANVSA, AK.....	0	0	0	7	0	55	0	0	0	
Dillingham Census Area (part).....	0	0	0	7	0	55	0	0	0	
Copper Center ANVSA, AK.....	15	1	0	267	1	184	6	3	0	
Valdez-Cordova Census Area (part).....	15	1	0	267	1	184	6	3	0	
Council ANVSA, AK.....	0	0	0	0	0	0	0	0	0	
Nome Census Area (part).....	0	0	0	0	0	0	0	0	0	

Table 19.

Population for Selected Categories of Race for American Indian and Alaska Native Areas: 2010—Con.

[For information on confidentiality protection, nonsampling error, and definitions, see Selected Appendixes at <www.census.gov/prod/cen2010/cph-1-a.pdf>]

American Indian Area/Alaska Native Area Borough and Census Area	American Indian and Alaska Native; White ¹	American Indian and Alaska Native; Black or African American ¹	American Indian and Alaska Native; Some Other Race ¹	Race alone or in combination with one or more other races					
				White	Black or African American	American Indian and Alaska Native	Asian	Native Hawaiian and Other Pacific Islander	Some Other Race
ALASKA NATIVE VILLAGE STATISTICAL AREA—Con.									
Craig ANVSA, AK.....	153	5	0	1,170	13	455	47	7	9
Prince of Wales-Hyder Census Area (part).....	153	5	0	1,170	13	455	47	7	9
Crooked Creek ANVSA, AK.....	8	0	0	16	0	97	1	0	0
Bethel Census Area (part).....	8	0	0	16	0	97	1	0	0
Deering ANVSA, AK.....	0	1	0	11	1	111	4	0	0
Northwest Arctic Borough (part).....	0	1	0	11	1	111	4	0	0
Dillingham ANVSA, AK.....	186	2	3	948	18	1,583	81	18	18
Dillingham Census Area (part).....	186	2	3	948	18	1,583	81	18	18
Dot Lake ANVSA, AK.....	6	0	0	11	0	57	0	0	0
Southeast Fairbanks Census Area (part).....	6	0	0	11	0	57	0	0	0
Douglas ANVSA, AK.....	242	14	6	4,519	96	972	241	51	84
Juneau City and Borough (part).....	242	14	6	4,519	96	972	241	51	84
Eagle ANVSA, AK.....	2	0	0	41	1	28	1	0	0
Southeast Fairbanks Census Area (part).....	2	0	0	41	1	28	1	0	0
Eek ANVSA, AK.....	0	0	0	7	0	289	0	0	0
Bethel Census Area (part).....	0	0	0	7	0	289	0	0	0
Egegik ANVSA, AK.....	8	0	0	60	0	51	0	5	1
Lake and Peninsula Borough (part).....	8	0	0	60	0	51	0	5	1
Eklutna ANVSA, AK.....	4	0	0	12	1	44	1	0	0
Anchorage Municipality (part).....	4	0	0	12	1	44	1	0	0
Ekuk ANVSA, AK.....	0	0	0	0	0	2	0	0	0
Dillingham Census Area (part).....	0	0	0	0	0	2	0	0	0
Ekwok ANVSA, AK.....	5	0	0	11	0	109	0	0	0
Dillingham Census Area (part).....	5	0	0	11	0	109	0	0	0
Elim ANVSA, AK.....	9	0	0	33	0	305	1	0	0
Nome Census Area (part).....	9	0	0	33	0	305	1	0	0
Emmonak ANVSA, AK.....	2	0	0	26	0	737	2	0	0
Wade Hampton Census Area (part).....	2	0	0	26	0	737	2	0	0
Evansville ANVSA, AK.....	2	0	0	18	1	9	0	0	0
Yukon-Koyukuk Census Area (part).....	2	0	0	18	1	9	0	0	0
Eyak ANVSA, AK.....	5	0	0	122	0	9	3	0	4
Valdez-Cordova Census Area (part).....	5	0	0	122	0	9	3	0	4
False Pass ANVSA, AK.....	0	0	0	7	0	27	1	0	0
Aleutians East Borough (part).....	0	0	0	7	0	27	1	0	0
Fort Yukon ANVSA, AK.....	7	1	0	54	6	530	1	3	1
Yukon-Koyukuk Census Area (part).....	7	1	0	54	6	530	1	3	1
Gakona ANVSA, AK.....	0	0	0	88	0	34	0	0	0
Valdez-Cordova Census Area (part).....	0	0	0	88	0	34	0	0	0
Galena ANVSA, AK.....	22	0	0	164	3	324	7	0	1
Yukon-Koyukuk Census Area (part).....	22	0	0	164	3	324	7	0	1
Gambell ANVSA, AK.....	3	0	0	29	0	654	1	0	0
Nome Census Area (part).....	3	0	0	29	0	654	1	0	0
Georgetown ANVSA, AK.....	0	0	0	0	0	2	0	0	0
Bethel Census Area (part).....	0	0	0	0	0	2	0	0	0
Golovin ANVSA, AK.....	2	0	0	9	0	148	1	0	1
Nome Census Area (part).....	2	0	0	9	0	148	1	0	1
Goodnews Bay ANVSA, AK.....	1	1	0	12	1	232	0	0	0
Bethel Census Area (part).....	1	1	0	12	1	232	0	0	0
Grayling ANVSA, AK.....	11	0	0	25	0	181	1	0	0
Yukon-Koyukuk Census Area (part).....	11	0	0	25	0	181	1	0	0
Gulkana ANVSA, AK.....	0	0	0	39	0	97	0	0	0
Valdez-Cordova Census Area (part).....	0	0	0	39	0	97	0	0	0

Table 19.

Population for Selected Categories of Race for American Indian and Alaska Native Areas: 2010—Con.

[For information on confidentiality protection, nonsampling error, and definitions, see Selected Appendixes at <www.census.gov/prod/cen2010/cph-1-a.pdf>]

American Indian Area/Alaska Native Area Borough and Census Area	American Indian and Alaska Native; White ¹	American Indian and Alaska Native; Black or African American ¹	American Indian and Alaska Native; Some Other Race ¹	Race alone or in combination with one or more other races					
				White	Black or African American	American Indian and Alaska Native	Asian	Native Hawaiian and Other Pacific Islander	Some Other Race
ALASKA NATIVE VILLAGE STATISTICAL AREA—Con.									
Hamilton ANVSA, AK.....	0	0	0	0	0	0	0	0	0
Wade Hampton Census Area (part).....	0	0	0	0	0	0	0	0	0
Healy Lake ANVSA, AK.....	0	0	0	2	0	11	0	0	0
Southeast Fairbanks Census Area (part).....	0	0	0	2	0	11	0	0	0
Holy Cross ANVSA, AK.....	7	0	0	15	0	170	0	0	0
Yukon-Koyukuk Census Area (part).....	7	0	0	15	0	170	0	0	0
Hoonah ANVSA, AK.....	87	3	0	342	13	502	10	2	1
Hoonah-Angoon Census Area (part).....	87	3	0	342	13	502	10	2	1
Hooper Bay ANVSA, AK.....	31	3	0	53	3	1,070	2	1	1
Wade Hampton Census Area (part).....	31	3	0	53	3	1,070	2	1	1
Hughes ANVSA, AK.....	0	0	0	1	2	75	0	0	0
Yukon-Koyukuk Census Area (part).....	0	0	0	1	2	75	0	0	0
Huslia ANVSA, AK.....	2	0	0	21	0	256	1	0	0
Yukon-Koyukuk Census Area (part).....	2	0	0	21	0	256	1	0	0
Hydaburg ANVSA, AK.....	24	3	3	72	9	324	2	1	7
Prince of Wales-Hyder Census Area (part).....	24	3	3	72	9	324	2	1	7
Igiugig ANVSA, AK.....	15	0	0	30	1	35	0	0	0
Lake and Peninsula Borough (part).....	15	0	0	30	1	35	0	0	0
Iliamna ANVSA, AK.....	12	0	0	50	0	71	2	0	0
Lake and Peninsula Borough (part).....	12	0	0	50	0	71	2	0	0
Inalik ANVSA, AK.....	4	0	0	9	0	110	0	0	0
Nome Census Area (part).....	4	0	0	9	0	110	0	0	0
Ivanof Bay ANVSA, AK.....	0	0	0	0	0	7	0	0	0
Lake and Peninsula Borough (part).....	0	0	0	0	0	7	0	0	0
Kake ANVSA, AK.....	45	2	1	146	3	449	19	2	8
Petersburg Census Area (part).....	45	2	1	146	3	449	19	2	8
Kaktovik ANVSA, AK.....	3	0	0	27	0	215	0	0	0
North Slope Borough (part).....	3	0	0	27	0	215	0	0	0
Kalskag ANVSA, AK.....	19	1	0	36	4	193	0	0	2
Bethel Census Area (part).....	19	1	0	36	4	193	0	0	2
Kaltag ANVSA, AK.....	5	0	0	16	0	179	0	0	0
Yukon-Koyukuk Census Area (part).....	5	0	0	16	0	179	0	0	0
Karluk ANVSA, AK.....	0	0	0	2	0	35	0	0	0
Kodiak Island Borough (part).....	0	0	0	2	0	35	0	0	0
Kasaan ANVSA, AK.....	5	0	0	31	0	22	1	0	0
Prince of Wales-Hyder Census Area (part).....	5	0	0	31	0	22	1	0	0
Kasigluk ANVSA, AK.....	10	1	0	29	1	550	0	0	0
Bethel Census Area (part).....	10	1	0	29	1	550	0	0	0
Kenaitze ANVSA, AK.....	1,258	18	10	30,011	245	3,417	717	201	352
Kenai Peninsula Borough (part).....	1,258	18	10	30,011	245	3,417	717	201	352
Ketchikan ANVSA, AK.....	780	24	5	9,837	168	2,605	1,168	71	142
Ketchikan Gateway Borough (part).....	780	24	5	9,837	168	2,605	1,168	71	142
Kiana ANVSA, AK.....	10	0	0	34	1	338	0	0	0
Northwest Arctic Borough (part).....	10	0	0	34	1	338	0	0	0
King Cove ANVSA, AK.....	14	1	1	188	17	384	354	2	43
Aleutians East Borough (part).....	14	1	1	188	17	384	354	2	43
King Salmon ANVSA, AK.....	19	0	0	81	0	103	2	0	2
Bristol Bay Borough (part).....	19	0	0	81	0	103	2	0	2
Kipnuk ANVSA, AK.....	2	0	0	15	0	626	0	0	0
Bethel Census Area (part).....	2	0	0	15	0	626	0	0	0
Kivalina ANVSA, AK.....	1	5	0	9	5	366	0	0	0
Northwest Arctic Borough (part).....	1	5	0	9	5	366	0	0	0

Table 19.

Population for Selected Categories of Race for American Indian and Alaska Native Areas: 2010—Con.

[For information on confidentiality protection, nonsampling error, and definitions, see Selected Appendixes at <www.census.gov/prod/cen2010/cph-1-a.pdf>]

American Indian Area/Alaska Native Area Borough and Census Area	American Indian and Alaska Native; White ¹	American Indian and Alaska Native; Black or African American ¹	American Indian and Alaska Native; Some Other Race ¹	Race alone or in combination with one or more other races					
				White	Black or African American	American Indian and Alaska Native	Asian	Native Hawaiian and Other Pacific Islander	Some Other Race
ALASKA NATIVE VILLAGE STATISTICAL AREA—Con.									
Klawock ANVSA, AK.....	40	0	1	237	1	396	30	6	4
Prince of Wales-Hyder Census Area (part).....	40	0	1	237	1	396	30	6	4
Knik ANVSA, AK.....	2,671	51	38	59,906	1,114	6,582	1,570	404	845
Matanuska-Susitna Borough (part).....	2,671	51	38	59,906	1,114	6,582	1,570	404	845
Kobuk ANVSA, AK.....	0	0	0	14	0	136	1	0	1
Northwest Arctic Borough (part).....	0	0	0	14	0	136	1	0	1
Kodiak ANVSA, AK.....	0	0	0	0	0	0	0	0	0
Kodiak Island Borough (part).....	0	0	0	0	0	0	0	0	0
Kokhanok ANVSA, AK.....	7	4	0	23	4	153	6	0	1
Lake and Peninsula Borough (part).....	7	4	0	23	4	153	6	0	1
Kongiganak ANVSA, AK.....	8	2	0	17	2	430	0	0	0
Bethel Census Area (part).....	8	2	0	17	2	430	0	0	0
Kotlik ANVSA, AK.....	1	0	0	13	1	563	2	0	1
Wade Hampton Census Area (part).....	1	0	0	13	1	563	2	0	1
Kotzebue ANVSA, AK.....	191	11	1	725	46	2,585	66	19	14
Northwest Arctic Borough (part).....	191	11	1	725	46	2,585	66	19	14
Koyuk ANVSA, AK.....	18	0	0	30	0	319	7	0	0
Nome Census Area (part).....	18	0	0	30	0	319	7	0	0
Koyukuk ANVSA, AK.....	0	2	0	1	2	95	0	0	0
Yukon-Koyukuk Census Area (part).....	0	2	0	1	2	95	0	0	0
Kwethluk ANVSA, AK.....	8	0	0	28	0	703	6	8	4
Bethel Census Area (part).....	8	0	0	28	0	703	6	8	4
Kwigillingok ANVSA, AK.....	4	0	0	15	0	310	1	0	0
Bethel Census Area (part).....	4	0	0	15	0	310	1	0	0
Kwinhagak ANVSA, AK.....	20	3	1	35	3	650	1	3	2
Bethel Census Area (part).....	20	3	1	35	3	650	1	3	2
Lake Minchumina ANVSA, AK.....	3	0	0	9	0	5	0	0	0
Yukon-Koyukuk Census Area (part).....	3	0	0	9	0	5	0	0	0
Larsen Bay ANVSA, AK.....	4	0	0	25	0	66	0	0	0
Kodiak Island Borough (part).....	4	0	0	25	0	66	0	0	0
Lesnoi ANVSA, AK.....	0	0	0	0	0	0	0	0	0
Kodiak Island Borough (part).....	0	0	0	0	0	0	0	0	0
Levelock ANVSA, AK.....	4	0	0	11	0	62	0	0	0
Lake and Peninsula Borough (part).....	4	0	0	11	0	62	0	0	0
Lime Village ANVSA, AK.....	1	0	0	2	0	28	0	0	0
Bethel Census Area (part).....	1	0	0	2	0	28	0	0	0
Lower Kalskag ANVSA, AK.....	9	1	1	16	2	274	3	0	1
Bethel Census Area (part).....	9	1	1	16	2	274	3	0	1
McGrath ANVSA, AK.....	62	0	1	212	2	192	6	3	2
Yukon-Koyukuk Census Area (part).....	62	0	1	212	2	192	6	3	2
Manley Hot Springs ANVSA, AK.....	14	0	0	77	0	26	0	0	0
Yukon-Koyukuk Census Area (part).....	14	0	0	77	0	26	0	0	0
Manokotak ANVSA, AK.....	2	0	0	18	0	425	0	0	1
Dillingham Census Area (part).....	2	0	0	18	0	425	0	0	1
Marshall ANVSA, AK.....	8	0	0	19	0	402	2	1	0
Wade Hampton Census Area (part).....	8	0	0	19	0	402	2	1	0
Mary's Igloo ANVSA, AK.....	0	0	0	0	0	0	0	0	0
Nome Census Area (part).....	0	0	0	0	0	0	0	0	0
Mekoryuk ANVSA, AK.....	7	0	0	13	0	185	0	0	0
Bethel Census Area (part).....	7	0	0	13	0	185	0	0	0
Mentasta Lake ANVSA, AK.....	1	0	0	7	0	86	0	0	0
Valdez-Cordova Census Area (part).....	1	0	0	7	0	86	0	0	0

Table 19.

Population for Selected Categories of Race for American Indian and Alaska Native Areas: 2010—Con.

[For information on confidentiality protection, nonsampling error, and definitions, see Selected Appendixes at <www.census.gov/prod/cen2010/cph-1-a.pdf>]

American Indian Area/Alaska Native Area Borough and Census Area	American Indian and Alaska Native; White ¹	American Indian and Alaska Native; Black or African American ¹	American Indian and Alaska Native; Some Other Race ¹	Race alone or in combination with one or more other races						
				White	Black or African American	American Indian and Alaska Native	Asian	Native Hawaiian and Other Pacific Islander	Some Other Race	
ALASKA NATIVE VILLAGE STATISTICAL AREA—Con.										
Minto ANVSA, AK.....	10	0	0	19	0	200	0	0	1	
Yukon-Koyukuk Census Area (part).....	10	0	0	19	0	200	0	0	1	
Mountain Village ANVSA, AK.....	15	0	1	53	1	773	11	4	1	
Wade Hampton Census Area (part).....	15	0	1	53	1	773	11	4	1	
Naknek ANVSA, AK.....	98	7	0	362	7	283	23	19	2	
Bristol Bay Borough (part).....	98	7	0	362	7	283	23	19	2	
Nanwalek ANVSA, AK.....	17	0	0	46	2	227	4	1	0	
Kenai Peninsula Borough (part).....	17	0	0	46	2	227	4	1	0	
Napaimute ANVSA, AK.....	0	0	0	1	0	1	0	0	0	
Bethel Census Area (part).....	0	0	0	1	0	1	0	0	0	
Napakiak ANVSA, AK.....	0	0	0	10	0	344	0	0	0	
Bethel Census Area (part).....	0	0	0	10	0	344	0	0	0	
Napaskiak ANVSA, AK.....	2	0	0	14	0	393	0	0	0	
Bethel Census Area (part).....	2	0	0	14	0	393	0	0	0	
Nelson Lagoon ANVSA, AK.....	1	0	0	12	0	40	1	0	0	
Aleutians East Borough (part).....	1	0	0	12	0	40	1	0	0	
Nenana ANVSA, AK.....	19	0	0	233	3	161	1	0	1	
Yukon-Koyukuk Census Area (part).....	19	0	0	233	3	161	1	0	1	
Newhalen ANVSA, AK.....	22	1	0	36	2	175	0	0	0	
Lake and Peninsula Borough (part).....	22	1	0	36	2	175	0	0	0	
New Koliganek ANVSA, AK.....	0	0	0	7	0	202	2	0	0	
Dillingham Census Area (part).....	0	0	0	7	0	202	2	0	0	
New Stuyahok ANVSA, AK.....	11	1	0	29	1	491	0	3	0	
Dillingham Census Area (part).....	11	1	0	29	1	491	0	3	0	
Newtok ANVSA, AK.....	2	0	1	12	0	343	1	0	1	
Bethel Census Area (part).....	2	0	1	12	0	343	1	0	1	
Nightmute ANVSA, AK.....	0	0	0	4	0	257	0	0	0	
Bethel Census Area (part).....	0	0	0	4	0	257	0	0	0	
Nikolai ANVSA, AK.....	11	0	0	18	0	87	0	0	0	
Yukon-Koyukuk Census Area (part).....	11	0	0	18	0	87	0	0	0	
Nikolski ANVSA, AK.....	0	0	0	1	0	17	0	0	0	
Aleutians West Census Area (part).....	0	0	0	1	0	17	0	0	0	
Ninilchik ANVSA, AK.....	431	3	6	13,600	102	1,112	222	39	113	
Kenai Peninsula Borough (part).....	431	3	6	13,600	102	1,112	222	39	113	
Noatak ANVSA, AK.....	11	0	0	25	3	499	0	0	0	
Northwest Arctic Borough (part).....	11	0	0	25	3	499	0	0	0	
Nome ANVSA, AK.....	342	14	6	1,526	47	2,396	125	18	35	
Nome Census Area (part).....	342	14	6	1,526	47	2,396	125	18	35	
Nondalton ANVSA, AK.....	23	4	0	53	6	137	5	2	0	
Lake and Peninsula Borough (part).....	23	4	0	53	6	137	5	2	0	
Noorvik ANVSA, AK.....	34	4	3	62	8	638	2	6	3	
Northwest Arctic Borough (part).....	34	4	3	62	8	638	2	6	3	
Northway ANVSA, AK.....	30	0	1	59	1	213	3	0	1	
Southeast Fairbanks Census Area (part).....	30	0	1	59	1	213	3	0	1	
Nuiqsut ANVSA, AK.....	9	1	0	50	3	360	0	0	0	
North Slope Borough (part).....	9	1	0	50	3	360	0	0	0	
Nulato ANVSA, AK.....	1	0	0	14	0	250	0	0	1	
Yukon-Koyukuk Census Area (part).....	1	0	0	14	0	250	0	0	1	
Nunam Iqua ANVSA, AK.....	3	0	0	14	0	174	2	0	0	
Wade Hampton Census Area (part).....	3	0	0	14	0	174	2	0	0	
Nunapitchuk ANVSA, AK.....	9	0	0	21	0	484	0	0	0	
Bethel Census Area (part).....	9	0	0	21	0	484	0	0	0	

Table 19.

Population for Selected Categories of Race for American Indian and Alaska Native Areas: 2010—Con.

[For information on confidentiality protection, nonsampling error, and definitions, see Selected Appendixes at <www.census.gov/prod/cen2010/cph-1-a.pdf>]

American Indian Area/Alaska Native Area Borough and Census Area	American Indian and Alaska Native; White ¹	American Indian and Alaska Native; Black or African American ¹	American Indian and Alaska Native; Some Other Race ¹	Race alone or in combination with one or more other races					
				White	Black or African American	American Indian and Alaska Native	Asian	Native Hawaiian and Other Pacific Islander	Some Other Race
ALASKA NATIVE VILLAGE STATISTICAL AREA—Con.									
Ohogamiut ANVSA, AK.....	0	0	0	0	0	0	0	0	0
Wade Hampton Census Area (part).....	0	0	0	0	0	0	0	0	0
Old Harbor ANVSA, AK.....	3	0	0	27	0	194	0	0	0
Kodiak Island Borough (part).....	3	0	0	27	0	194	0	0	0
Oscarville ANVSA, AK.....	3	0	0	5	0	67	1	0	0
Bethel Census Area (part).....	3	0	0	5	0	67	1	0	0
Ouzinkie ANVSA, AK.....	12	0	0	37	0	146	4	0	0
Kodiak Island Borough (part).....	12	0	0	37	0	146	4	0	0
Paimiut ANVSA, AK.....	0	0	0	0	0	0	0	0	0
Wade Hampton Census Area (part).....	0	0	0	0	0	0	0	0	0
Pedro Bay ANVSA, AK.....	2	0	0	14	0	30	0	0	0
Lake and Peninsula Borough (part).....	2	0	0	14	0	30	0	0	0
Perryville ANVSA, AK.....	2	0	0	5	0	110	0	0	0
Lake and Peninsula Borough (part).....	2	0	0	5	0	110	0	0	0
Petersburg ANVSA, AK.....	114	0	1	2,019	20	327	153	12	41
Petersburg Census Area (part).....	114	0	1	2,019	20	327	153	12	41
Pilot Point ANVSA, AK.....	12	0	0	23	0	57	0	0	0
Lake and Peninsula Borough (part).....	12	0	0	23	0	57	0	0	0
Pilot Station ANVSA, AK.....	1	0	0	11	0	558	0	0	0
Wade Hampton Census Area (part).....	1	0	0	11	0	558	0	0	0
Pitkas Point ANVSA, AK.....	1	0	0	3	0	107	0	0	0
Wade Hampton Census Area (part).....	1	0	0	3	0	107	0	0	0
Platinum ANVSA, AK.....	1	0	0	2	0	57	3	0	0
Bethel Census Area (part).....	1	0	0	2	0	57	3	0	0
Point Hope ANVSA, AK.....	12	14	0	53	17	629	0	0	3
North Slope Borough (part).....	12	14	0	53	17	629	0	0	3
Point Lay ANVSA, AK.....	1	0	0	21	0	168	0	1	0
North Slope Borough (part).....	1	0	0	21	0	168	0	1	0
Portage Creek ANVSA, AK.....	0	0	0	1	0	1	0	0	0
Dillingham Census Area (part).....	0	0	0	1	0	1	0	0	0
Port Alsworth ANVSA, AK.....	4	4	0	113	11	42	2	0	0
Lake and Peninsula Borough (part).....	4	4	0	113	11	42	2	0	0
Port Graham ANVSA, AK.....	29	0	0	49	5	160	2	0	0
Kenai Peninsula Borough (part).....	29	0	0	49	5	160	2	0	0
Port Heiden ANVSA, AK.....	2	0	0	17	0	87	0	0	0
Lake and Peninsula Borough (part).....	2	0	0	17	0	87	0	0	0
Port Lions ANVSA, AK.....	5	0	0	75	0	119	5	0	0
Kodiak Island Borough (part).....	5	0	0	75	0	119	5	0	0
Rampart ANVSA, AK.....	0	0	0	1	0	23	0	0	0
Yukon-Koyukuk Census Area (part).....	0	0	0	1	0	23	0	0	0
Red Devil ANVSA, AK.....	6	0	1	11	1	19	1	0	1
Bethel Census Area (part).....	6	0	1	11	1	19	1	0	1
Ruby ANVSA, AK.....	10	0	0	18	0	157	1	0	0
Yukon-Koyukuk Census Area (part).....	10	0	0	18	0	157	1	0	0
Russian Mission ANVSA, AK.....	3	0	0	13	0	302	0	0	0
Wade Hampton Census Area (part).....	3	0	0	13	0	302	0	0	0
St. George ANVSA, AK.....	2	0	0	12	0	92	0	0	0
Aleutians West Census Area (part).....	2	0	0	12	0	92	0	0	0
St. Michael ANVSA, AK.....	9	0	1	31	0	379	0	0	1
Nome Census Area (part).....	9	0	1	31	0	379	0	0	1
St. Paul ANVSA, AK.....	16	0	4	69	2	417	5	2	7
Aleutians West Census Area (part).....	16	0	4	69	2	417	5	2	7

Table 19.

Population for Selected Categories of Race for American Indian and Alaska Native Areas: 2010—Con.

[For information on confidentiality protection, nonsampling error, and definitions, see Selected Appendixes at <www.census.gov/prod/cen2010/cph-1-a.pdf>]

American Indian Area/Alaska Native Area Borough and Census Area	American Indian and Alaska Native; White ¹	American Indian and Alaska Native; Black or African American ¹	American Indian and Alaska Native; Some Other Race ¹	Race alone or in combination with one or more other races					
				White	Black or African American	American Indian and Alaska Native	Asian	Native Hawaiian and Other Pacific Islander	Some Other Race
ALASKA NATIVE VILLAGE STATISTICAL AREA—Con.									
Salamatof ANVSA, AK.....	48	2	3	751	19	236	29	8	10
Kenai Peninsula Borough (part).....	48	2	3	751	19	236	29	8	10
Sand Point ANVSA, AK.....	21	0	0	205	29	417	359	9	16
Aleutians East Borough (part).....	21	0	0	205	29	417	359	9	16
Savoonga ANVSA, AK.....	3	0	0	36	0	637	1	0	0
Nome Census Area (part).....	3	0	0	36	0	637	1	0	0
Saxman ANVSA, AK.....	53	7	5	179	10	276	5	1	9
Ketchikan Gateway Borough (part).....	53	7	5	179	10	276	5	1	9
Scammon Bay ANVSA, AK.....	0	0	0	2	0	472	0	1	0
Wade Hampton Census Area (part).....	0	0	0	2	0	472	0	1	0
Selawik ANVSA, AK.....	80	4	0	116	6	792	2	0	1
Northwest Arctic Borough (part).....	80	4	0	116	6	792	2	0	1
Seldovia ANVSA, AK.....	34	1	0	339	10	118	15	4	0
Kenai Peninsula Borough (part).....	34	1	0	339	10	118	15	4	0
Shageluk ANVSA, AK.....	5	0	0	8	0	80	0	0	0
Yukon-Koyukuk Census Area (part).....	5	0	0	8	0	80	0	0	0
Shakttoolik ANVSA, AK.....	1	0	0	10	0	242	0	0	0
Nome Census Area (part).....	1	0	0	10	0	242	0	0	0
Shishmaref ANVSA, AK.....	4	0	1	26	1	540	3	0	1
Nome Census Area (part).....	4	0	1	26	1	540	3	0	1
Shungnak ANVSA, AK.....	0	0	0	15	0	247	0	0	0
Northwest Arctic Borough (part).....	0	0	0	15	0	247	0	0	0
Sitka ANVSA, AK.....	324	3	6	3,113	31	1,240	471	28	80
Sitka City and Borough (part).....	324	3	6	3,113	31	1,240	471	28	80
Skagway ANVSA, AK.....	16	0	1	921	2	52	22	2	9
Skagway Municipality (part).....	16	0	1	921	2	52	22	2	9
Sleetmute ANVSA, AK.....	0	0	0	20	0	66	0	0	0
Bethel Census Area (part).....	0	0	0	20	0	66	0	0	0
Solomon ANVSA, AK.....	0	0	0	0	0	0	0	0	0
Nome Census Area (part).....	0	0	0	0	0	0	0	0	0
South Naknek ANVSA, AK.....	1	0	0	13	0	66	3	0	0
Bristol Bay Borough (part).....	1	0	0	13	0	66	3	0	0
Stebbins ANVSA, AK.....	0	0	0	24	1	530	1	0	0
Nome Census Area (part).....	0	0	0	24	1	530	1	0	0
Stevens Village ANVSA, AK.....	4	1	0	9	2	71	0	0	1
Yukon-Koyukuk Census Area (part).....	4	1	0	9	2	71	0	0	1
Stony River ANVSA, AK.....	3	0	0	6	0	50	2	1	0
Bethel Census Area (part).....	3	0	0	6	0	50	2	1	0
Takotna ANVSA, AK.....	13	0	0	40	0	25	1	0	0
Yukon-Koyukuk Census Area (part).....	13	0	0	40	0	25	1	0	0
Tanacross ANVSA, AK.....	13	0	0	27	0	122	0	0	0
Southeast Fairbanks Census Area (part).....	13	0	0	27	0	122	0	0	0
Tanana ANVSA, AK.....	4	1	0	29	2	220	1	1	1
Yukon-Koyukuk Census Area (part).....	4	1	0	29	2	220	1	1	1
Taitilek ANVSA, AK.....	5	0	0	32	0	58	1	1	1
Valdez-Cordova Census Area (part).....	5	0	0	32	0	58	1	1	1
Tazlina ANVSA, AK.....	31	1	0	215	1	134	1	0	0
Valdez-Cordova Census Area (part).....	31	1	0	215	1	134	1	0	0
Telida ANVSA, AK.....	0	0	0	0	0	3	0	0	0
Yukon-Koyukuk Census Area (part).....	0	0	0	0	0	3	0	0	0
Teller ANVSA, AK.....	0	0	0	9	0	220	0	0	0
Nome Census Area (part).....	0	0	0	9	0	220	0	0	0

Table 19.

Population for Selected Categories of Race for American Indian and Alaska Native Areas: 2010—Con.

[For information on confidentiality protection, nonsampling error, and definitions, see Selected Appendixes at <www.census.gov/prod/cen2010/cph-1-a.pdf>]

American Indian Area/Alaska Native Area Borough and Census Area	American Indian and Alaska Native; White ¹	American Indian and Alaska Native; Black or African American ¹	American Indian and Alaska Native; Some Other Race ¹	Race alone or in combination with one or more other races					
				White	Black or African American	American Indian and Alaska Native	Asian	Native Hawaiian and Other Pacific Islander	Some Other Race
ALASKA NATIVE VILLAGE STATISTICAL AREA—Con.									
Tetlin ANVSA, AK.....	5	0	0	13	0	122	0	0	0
Southeast Fairbanks Census Area (part).....	5	0	0	13	0	122	0	0	0
Togiak ANVSA, AK.....	114	11	1	160	13	767	0	4	4
Dillingham Census Area (part).....	114	11	1	160	13	767	0	4	4
Toksook Bay ANVSA, AK.....	10	0	0	35	2	529	2	0	6
Bethel Census Area (part).....	10	0	0	35	2	529	2	0	6
Tuluksak ANVSA, AK.....	3	0	0	18	1	357	0	0	0
Bethel Census Area (part).....	3	0	0	18	1	357	0	0	0
Tuntutuliak ANVSA, AK.....	3	0	0	15	0	370	0	0	0
Bethel Census Area (part).....	3	0	0	15	0	370	0	0	0
Tununak ANVSA, AK.....	4	0	0	17	0	314	0	1	0
Bethel Census Area (part).....	4	0	0	17	0	314	0	1	0
Twin Hills ANVSA, AK.....	2	0	0	4	0	72	0	0	0
Dillingham Census Area (part).....	2	0	0	4	0	72	0	0	0
Tyonek ANVSA, AK.....	4	2	0	19	2	162	0	5	0
Kenai Peninsula Borough (part).....	4	2	0	19	2	162	0	5	0
Ugashik ANVSA, AK.....	2	0	0	5	0	9	0	0	0
Lake and Peninsula Borough (part).....	2	0	0	5	0	9	0	0	0
Unalakleet ANVSA, AK.....	37	5	0	142	9	574	6	0	1
Nome Census Area (part).....	37	5	0	142	9	574	6	0	1
Unalaska ANVSA, AK.....	47	2	2	1,884	329	355	1,554	134	388
Aleutians West Census Area (part).....	47	2	2	1,884	329	355	1,554	134	388
Venetie ANVSA, AK.....	7	0	0	13	0	142	3	1	0
Yukon-Koyukuk Census Area (part).....	7	0	0	13	0	142	3	1	0
Wainwright ANVSA, AK.....	8	0	0	54	0	510	1	0	1
North Slope Borough (part).....	8	0	0	54	0	510	1	0	1
Wales ANVSA, AK.....	13	0	0	22	0	136	0	0	0
Nome Census Area (part).....	13	0	0	22	0	136	0	0	0
White Mountain ANVSA, AK.....	12	0	0	35	0	167	0	0	0
Nome Census Area (part).....	12	0	0	35	0	167	0	0	0
Wrangell ANVSA, AK.....	113	0	0	916	5	371	27	8	2
Wrangell City and Borough (part).....	113	0	0	916	5	371	27	8	2
Yakutat ANVSA, AK.....	74	2	0	369	5	330	43	22	1
Yakutat City and Borough (part).....	74	2	0	369	5	330	43	22	1
ALASKA NATIVE REGIONAL CORPORATION									
Ahtna ANRC, AK.....	186	2	0	2,626	20	918	28	15	27
Aleut ANRC, AK.....	149	3	9	3,001	597	1,964	2,922	176	550
Arctic Slope ANRC, AK.....	284	53	10	3,512	166	5,509	514	155	89
Bering Straits ANRC, AK.....	474	19	8	2,087	61	7,749	153	19	41
Bristol Bay ANRC, AK.....	587	32	4	2,288	55	5,551	140	56	34
Calista ANRC, AK.....	614	62	10	2,800	164	21,992	276	69	70
Chugach ANRC, AK.....	612	16	2	9,493	205	2,318	583	96	126
Cook Inlet ANRC, AK.....	14,558	1,193	272	339,156	24,521	50,173	33,160	8,885	10,614
Doyon ANRC, AK.....	3,673	201	45	90,190	6,101	16,075	4,359	814	2,138
Koniag ANRC, AK.....	571	11	10	8,451	178	2,488	2,927	168	510
NANA ANRC, AK.....	352	32	4	1,230	79	6,550	78	27	24
Sealaska ANRC, AK.....	4,004	148	55	53,894	989	15,731	5,253	658	957

¹ The three largest Census 2000 combinations that included American Indian and Alaska Natives in American Indian and Alaska Native Areas

Table 20.

Households and Families With American Indian and Alaska Native Householder (One Race): 2010

[For information on confidentiality protection, nonsampling error, and definitions, see Selected Appendixes at <www.census.gov/prod/cen2010/cph-1-a.pdf>]

American Indian Area/Alaska Native Area Borough and Census Area	Households with American Indian and Alaska Native householder (one race)	Family households						Nonfamily households			Average size	
		Total		Husband-wife family		Female householder, no husband present		Total	Householder living alone		House- holds	Families
		Number	Percent with own children under 18 years	Number	Percent with own children under 18 years	Number	Percent with own children under 18 years		65 years and over			
								Total		Total		
AMERICAN INDIAN RESERVATION AND OFF-RESERVATION TRUST LAND -- FEDERAL												
All areas.....	415	301	44.2	185	43.2	63	54.0	114	103	31	2.86	3.39
Annette Island Reserve, AK.....	415	301	44.2	185	43.2	63	54.0	114	103	31	2.86	3.39
Prince of Wales-Hyder Census Area (part).....	415	301	44.2	185	43.2	63	54.0	114	103	31	2.86	3.39
ALASKA NATIVE VILLAGE STATISTICAL AREA												
All areas.....	18,478	13,448	57.4	7,009	57.8	4,015	58.8	5,030	4,106	1,018	3.40	3.98
Akhiok ANVSA, AK.....	12	9	44.4	6	50.0	3	33.3	3	2	2	3.92	4.78
Kodiak Island Borough (part).....	12	9	44.4	6	50.0	3	33.3	3	2	2	3.92	4.78
Akiachak ANVSA, AK.....	139	121	65.3	69	73.9	37	59.5	18	12	2	4.30	4.55
Bethel Census Area (part).....	139	121	65.3	69	73.9	37	59.5	18	12	2	4.30	4.55
Akiak ANVSA, AK.....	77	65	61.5	26	69.2	25	64.0	12	10	1	4.22	4.49
Bethel Census Area (part).....	77	65	61.5	26	69.2	25	64.0	12	10	1	4.22	4.49
Akutan ANVSA, AK.....	31	18	44.4	11	45.5	4	25.0	13	10	3	2.26	2.83
Aleutians East Borough (part).....	31	18	44.4	11	45.5	4	25.0	13	10	3	2.26	2.83
Alakanuk ANVSA, AK.....	151	129	63.6	62	77.4	37	56.8	22	18	4	4.30	4.65
Wade Hampton Census Area (part).....	151	129	63.6	62	77.4	37	56.8	22	18	4	4.30	4.65
Alatna ANVSA, AK.....	11	6	50.0	2	50.0	1	0.0	5	4	2	2.91	3.83
Yukon-Koyukuk Census Area (part).....	11	6	50.0	2	50.0	1	0.0	5	4	2	2.91	3.83
Aleknagik ANVSA, AK.....	50	38	50.0	21	52.4	10	60.0	12	10	4	3.52	4.00
Dillingham Census Area (part).....	50	38	50.0	21	52.4	10	60.0	12	10	4	3.52	4.00
Algaaciq ANVSA, AK.....	108	77	74.0	37	86.5	22	68.2	31	21	4	3.65	4.19
Wade Hampton Census Area (part).....	108	77	74.0	37	86.5	22	68.2	31	21	4	3.65	4.19
Allakaket ANVSA, AK.....	61	40	62.5	20	45.0	12	100.0	21	20	2	2.77	3.33
Yukon-Koyukuk Census Area (part).....	61	40	62.5	20	45.0	12	100.0	21	20	2	2.77	3.33
Ambler ANVSA, AK.....	54	43	55.8	22	50.0	13	53.8	11	9	4	4.04	4.26
Northwest Arctic Borough (part).....	54	43	55.8	22	50.0	13	53.8	11	9	4	4.04	4.26
Anaktuvuk Pass ANVSA, AK.....	79	53	50.9	23	56.5	19	52.6	26	21	2	3.54	4.51
North Slope Borough (part).....	79	53	50.9	23	56.5	19	52.6	26	21	2	3.54	4.51
Andreafsky ANVSA, AK.....	27	19	63.2	10	60.0	6	50.0	8	6	1	2.96	3.53
Wade Hampton Census Area (part).....	27	19	63.2	10	60.0	6	50.0	8	6	1	2.96	3.53
Angoon ANVSA, AK.....	125	88	35.2	42	26.2	20	50.0	37	36	5	2.82	3.35
Hoonah-Angoon Census Area (part).....	125	88	35.2	42	26.2	20	50.0	37	36	5	2.82	3.35
Aniak ANVSA, AK.....	96	71	59.2	39	66.7	19	42.1	25	19	4	3.39	3.87
Bethel Census Area (part).....	96	71	59.2	39	66.7	19	42.1	25	19	4	3.39	3.87
Anvik ANVSA, AK.....	31	17	64.7	12	58.3	3	100.0	14	10	3	2.65	3.59
Yukon-Koyukuk Census Area (part).....	31	17	64.7	12	58.3	3	100.0	14	10	3	2.65	3.59
Arctic Village ANVSA, AK.....	61	35	60.0	9	33.3	17	82.4	26	23	3	2.38	3.03
Yukon-Koyukuk Census Area (part).....	61	35	60.0	9	33.3	17	82.4	26	23	3	2.38	3.03
Atka ANVSA, AK.....	23	16	37.5	8	37.5	4	50.0	7	7	2	2.57	3.06
Aleutians West Census Area (part).....	23	16	37.5	8	37.5	4	50.0	7	7	2	2.57	3.06
Atmautluak ANVSA, AK.....	59	54	61.1	32	71.9	11	54.5	5	4	0	4.58	4.74
Bethel Census Area (part).....	59	54	61.1	32	71.9	11	54.5	5	4	0	4.58	4.74
Atkasuk ANVSA, AK.....	54	43	67.4	15	73.3	13	61.5	11	10	2	4.04	4.35
North Slope Borough (part).....	54	43	67.4	15	73.3	13	61.5	11	10	2	4.04	4.35
Barrow ANVSA, AK.....	694	517	58.8	235	64.7	189	54.0	177	141	36	3.62	4.13
North Slope Borough (part).....	694	517	58.8	235	64.7	189	54.0	177	141	36	3.62	4.13
Beaver ANVSA, AK.....	35	20	35.0	2	50.0	11	36.4	15	14	2	2.29	2.70
Yukon-Koyukuk Census Area (part).....	35	20	35.0	2	50.0	11	36.4	15	14	2	2.29	2.70
Belkofski ANVSA, AK.....	0	0	(X)	0	(X)	0	(X)	0	0	0	0.00	0.00
Aleutians East Borough (part).....	0	0	(X)	0	(X)	0	(X)	0	0	0	0.00	0.00

Table 20.

Households and Families With American Indian and Alaska Native Householder (One Race): 2010—Con.

[For information on confidentiality protection, nonsampling error, and definitions, see Selected Appendixes at <www.census.gov/prod/cen2010/cph-1-a.pdf>]

American Indian Area/Alaska Native Area Borough and Census Area	Households with American Indian and Alaska Native householder (one race)	Family households						Nonfamily households			Average size	
		Total		Husband-wife family		Female householder, no husband present		Total	Householder living alone		House- holds	Families
		Number	Percent with own children under 18 years	Number	Percent with own children under 18 years	Number	Percent with own children under 18 years		Total	65 years and over		
ALASKA NATIVE VILLAGE STATISTICAL AREA—Con.												
Bethel ANVSA, AK.....	954	709	68.4	364	68.4	230	70.9	245	178	34	3.53	4.02
Bethel Census Area (part).....	954	709	68.4	364	68.4	230	70.9	245	178	34	3.53	4.02
Bill Moore's ANVSA, AK.....	0	0	(X)	0	(X)	0	(X)	0	0	0	0.00	0.00
Wade Hampton Census Area (part).....	0	0	(X)	0	(X)	0	(X)	0	0	0	0.00	0.00
Birch Creek ANVSA, AK.....	17	7	42.9	0	(X)	4	50.0	10	8	0	1.94	2.14
Yukon-Koyukuk Census Area (part).....	17	7	42.9	0	(X)	4	50.0	10	8	0	1.94	2.14
Brevig Mission ANVSA, AK.....	80	70	71.4	26	65.4	31	71.0	10	8	3	4.50	4.47
Nome Census Area (part).....	80	70	71.4	26	65.4	31	71.0	10	8	3	4.50	4.47
Buckland ANVSA, AK.....	88	71	74.6	39	82.1	20	65.0	17	15	4	4.52	5.10
Northwest Arctic Borough (part).....	88	71	74.6	39	82.1	20	65.0	17	15	4	4.52	5.10
Cantwell ANVSA, AK.....	13	8	25.0	6	16.7	1	100.0	5	3	2	2.46	2.88
Denali Borough (part).....	13	8	25.0	6	16.7	1	100.0	5	3	2	2.46	2.88
Canyon Village ANVSA, AK.....	0	0	(X)	0	(X)	0	(X)	0	0	0	0.00	0.00
Yukon-Koyukuk Census Area (part).....	0	0	(X)	0	(X)	0	(X)	0	0	0	0.00	0.00
Chalkyitsik ANVSA, AK.....	21	14	57.1	4	0.0	7	71.4	7	7	3	2.76	3.07
Yukon-Koyukuk Census Area (part).....	21	14	57.1	4	0.0	7	71.4	7	7	3	2.76	3.07
Chefornak ANVSA, AK.....	83	76	68.4	49	83.7	15	53.3	7	7	0	4.87	5.09
Bethel Census Area (part).....	83	76	68.4	49	83.7	15	53.3	7	7	0	4.87	5.09
Chenega ANVSA, AK.....	18	13	53.8	8	37.5	4	75.0	5	3	1	2.61	3.08
Valdez-Cordova Census Area (part).....	18	13	53.8	8	37.5	4	75.0	5	3	1	2.61	3.08
Chevak ANVSA, AK.....	195	146	78.1	64	90.6	52	71.2	49	47	3	4.61	5.55
Wade Hampton Census Area (part).....	195	146	78.1	64	90.6	52	71.2	49	47	3	4.61	5.55
Chickaloon ANVSA, AK.....	307	215	53.0	149	48.3	48	60.4	92	74	21	2.83	3.33
Matanuska-Susitna Borough (part).....	307	215	53.0	149	48.3	48	60.4	92	74	21	2.83	3.33
Chignik ANVSA, AK.....	27	18	33.3	12	33.3	5	40.0	9	9	3	2.33	2.89
Lake and Peninsula Borough (part).....	27	18	33.3	12	33.3	5	40.0	9	9	3	2.33	2.89
Chignik Lagoon ANVSA, AK.....	21	17	52.9	12	50.0	3	100.0	4	3	0	2.67	2.88
Lake and Peninsula Borough (part).....	21	17	52.9	12	50.0	3	100.0	4	3	0	2.67	2.88
Chignik Lake ANVSA, AK.....	25	19	42.1	11	27.3	4	75.0	6	6	2	2.80	3.05
Lake and Peninsula Borough (part).....	25	19	42.1	11	27.3	4	75.0	6	6	2	2.80	3.05
Chilkat ANVSA, AK.....	34	22	13.6	10	20.0	7	0.0	12	9	2	2.29	2.82
Haines Borough (part).....	1	1	0.0	0	(X)	1	0.0	0	0	0	2.00	2.00
Hoonah-Angoon Census Area (part).....	33	21	14.3	10	20.0	6	0.0	12	9	2	2.30	2.86
Chilkoot ANVSA, AK.....	29	16	37.5	7	28.6	5	60.0	13	11	6	2.14	2.63
Haines Borough (part).....	29	16	37.5	7	28.6	5	60.0	13	11	6	2.14	2.63
Chistochina ANVSA, AK.....	17	12	41.7	6	33.3	5	60.0	5	5	3	2.59	2.75
Valdez-Cordova Census Area (part).....	17	12	41.7	6	33.3	5	60.0	5	5	3	2.59	2.75
Chitina ANVSA, AK.....	9	6	83.3	0	(X)	5	80.0	3	2	0	2.56	2.83
Valdez-Cordova Census Area (part).....	9	6	83.3	0	(X)	5	80.0	3	2	0	2.56	2.83
Chuathbaluk ANVSA, AK.....	29	25	52.0	7	57.1	11	45.5	4	3	0	3.55	3.40
Bethel Census Area (part).....	29	25	52.0	7	57.1	11	45.5	4	3	0	3.55	3.40
Chulloonawick ANVSA, AK.....	0	0	(X)	0	(X)	0	(X)	0	0	0	0.00	0.00
Wade Hampton Census Area (part).....	0	0	(X)	0	(X)	0	(X)	0	0	0	0.00	0.00
Circle ANVSA, AK.....	31	21	42.9	4	75.0	13	46.2	10	7	4	2.87	3.33
Yukon-Koyukuk Census Area (part).....	31	21	42.9	4	75.0	13	46.2	10	7	4	2.87	3.33
Clarks Point ANVSA, AK.....	23	14	42.9	7	28.6	2	50.0	9	9	0	2.48	3.29
Dillingham Census Area (part).....	23	14	42.9	7	28.6	2	50.0	9	9	0	2.48	3.29
Copper Center ANVSA, AK.....	56	36	55.6	14	57.1	15	60.0	20	19	3	2.71	3.44
Valdez-Cordova Census Area (part).....	56	36	55.6	14	57.1	15	60.0	20	19	3	2.71	3.44
Council ANVSA, AK.....	0	0	(X)	0	(X)	0	(X)	0	0	0	0.00	0.00
Nome Census Area (part).....	0	0	(X)	0	(X)	0	(X)	0	0	0	0.00	0.00

Table 20.

Households and Families With American Indian and Alaska Native Householder (One Race): 2010—Con.

[For information on confidentiality protection, nonsampling error, and definitions, see Selected Appendixes at <www.census.gov/prod/cen2010/cph-1-a.pdf>]

American Indian Area/Alaska Native Area Borough and Census Area	Households with American Indian and Alaska Native householder (one race)	Family households						Nonfamily households			Average size	
		Total		Husband-wife family		Female householder, no husband present		Total	Householder living alone		House- holds	Families
		Number	Percent with own children under 18 years	Number	Percent with own children under 18 years	Number	Percent with own children under 18 years		Total	65 years and over		
ALASKA NATIVE VILLAGE STATISTICAL AREA—Con.												
Craig ANVSA, AK.....	110	65	46.2	33	30.3	22	59.1	45	35	9	2.44	3.02
Prince of Wales-Hyder Census Area (part)...	110	65	46.2	33	30.3	22	59.1	45	35	9	2.44	3.02
Crooked Creek ANVSA, AK.....	29	20	55.0	7	71.4	10	60.0	9	6	2	2.97	3.40
Bethel Census Area (part).....	29	20	55.0	7	71.4	10	60.0	9	6	2	2.97	3.40
Deering ANVSA, AK.....	40	27	59.3	10	80.0	10	50.0	13	13	3	2.65	3.37
Northwest Arctic Borough (part).....	40	27	59.3	10	80.0	10	50.0	13	13	3	2.65	3.37
Dillingham ANVSA, AK.....	422	285	58.6	155	54.8	88	68.2	137	106	34	2.97	3.58
Dillingham Census Area (part).....	422	285	58.6	155	54.8	88	68.2	137	106	34	2.97	3.58
Dot Lake ANVSA, AK.....	19	15	60.0	5	80.0	7	57.1	4	4	1	3.26	3.53
Southeast Fairbanks Census Area (part).....	19	15	60.0	5	80.0	7	57.1	4	4	1	3.26	3.53
Douglas ANVSA, AK.....	233	149	55.7	56	41.1	70	71.4	84	67	13	2.65	3.17
Juneau City and Borough (part).....	233	149	55.7	56	41.1	70	71.4	84	67	13	2.65	3.17
Eagle ANVSA, AK.....	14	3	33.3	3	33.3	0	(X)	11	9	2	1.64	3.00
Southeast Fairbanks Census Area (part).....	14	3	33.3	3	33.3	0	(X)	11	9	2	1.64	3.00
Eek ANVSA, AK.....	87	64	59.4	44	65.9	11	45.5	23	18	4	3.33	3.98
Bethel Census Area (part).....	87	64	59.4	44	65.9	11	45.5	23	18	4	3.33	3.98
Egegik ANVSA, AK.....	18	10	40.0	8	37.5	1	100.0	8	7	3	2.33	3.10
Lake and Peninsula Borough (part).....	18	10	40.0	8	37.5	1	100.0	8	7	3	2.33	3.10
Eklutna ANVSA, AK.....	17	6	50.0	2	50.0	4	50.0	11	7	3	2.24	3.50
Anchorage Municipality (part).....	17	6	50.0	2	50.0	4	50.0	11	7	3	2.24	3.50
Ekuk ANVSA, AK.....	1	1	0.0	1	0.0	0	(X)	0	0	0	2.00	2.00
Dillingham Census Area (part).....	1	1	0.0	1	0.0	0	(X)	0	0	0	2.00	2.00
Ekwok ANVSA, AK.....	34	23	69.6	12	50.0	6	83.3	11	8	4	3.00	3.43
Dillingham Census Area (part).....	34	23	69.6	12	50.0	6	83.3	11	8	4	3.00	3.43
Elim ANVSA, AK.....	75	59	64.4	28	82.1	16	43.8	16	16	3	3.97	4.49
Nome Census Area (part).....	75	59	64.4	28	82.1	16	43.8	16	16	3	3.97	4.49
Emmonak ANVSA, AK.....	173	144	65.3	80	76.3	33	42.4	29	21	6	4.25	4.67
Wade Hampton Census Area (part).....	173	144	65.3	80	76.3	33	42.4	29	21	6	4.25	4.67
Evansville ANVSA, AK.....	4	1	0.0	1	0.0	0	(X)	3	3	1	1.25	2.00
Yukon-Koyukuk Census Area (part).....	4	1	0.0	1	0.0	0	(X)	3	3	1	1.25	2.00
Eyak ANVSA, AK.....	1	0	(X)	0	(X)	0	(X)	1	1	0	1.00	0.00
Valdez-Cordova Census Area (part).....	1	0	(X)	0	(X)	0	(X)	1	1	0	1.00	0.00
False Pass ANVSA, AK.....	11	7	42.9	2	50.0	3	66.7	4	3	2	2.45	2.71
Aleutians East Borough (part).....	11	7	42.9	2	50.0	3	66.7	4	3	2	2.45	2.71
Fort Yukon ANVSA, AK.....	210	116	53.4	42	52.4	48	52.1	94	85	13	2.44	3.34
Yukon-Koyukuk Census Area (part).....	210	116	53.4	42	52.4	48	52.1	94	85	13	2.44	3.34
Gakona ANVSA, AK.....	11	7	14.3	2	50.0	2	0.0	4	4	0	3.00	3.71
Valdez-Cordova Census Area (part).....	11	7	14.3	2	50.0	2	0.0	4	4	0	3.00	3.71
Galena ANVSA, AK.....	118	71	59.2	35	48.6	25	76.0	47	37	10	2.45	2.86
Yukon-Koyukuk Census Area (part).....	118	71	59.2	35	48.6	25	76.0	47	37	10	2.45	2.86
Gambell ANVSA, AK.....	145	119	65.5	56	80.4	27	48.1	26	23	2	4.48	4.98
Nome Census Area (part).....	145	119	65.5	56	80.4	27	48.1	26	23	2	4.48	4.98
Georgetown ANVSA, AK.....	1	1	0.0	1	0.0	0	(X)	0	0	0	2.00	2.00
Bethel Census Area (part).....	1	1	0.0	1	0.0	0	(X)	0	0	0	2.00	2.00
Golovin ANVSA, AK.....	43	30	70.0	18	72.2	6	83.3	13	13	4	3.40	4.23
Nome Census Area (part).....	43	30	70.0	18	72.2	6	83.3	13	13	4	3.40	4.23
Goodnews Bay ANVSA, AK.....	68	50	48.0	16	62.5	24	37.5	18	17	3	3.34	3.90
Bethel Census Area (part).....	68	50	48.0	16	62.5	24	37.5	18	17	3	3.34	3.90
Grayling ANVSA, AK.....	49	37	51.4	17	41.2	16	68.8	12	11	1	3.65	4.22
Yukon-Koyukuk Census Area (part).....	49	37	51.4	17	41.2	16	68.8	12	11	1	3.65	4.22
Gulkana ANVSA, AK.....	32	21	66.7	9	44.4	6	100.0	11	9	2	2.97	3.62
Valdez-Cordova Census Area (part).....	32	21	66.7	9	44.4	6	100.0	11	9	2	2.97	3.62

Table 20.

Households and Families With American Indian and Alaska Native Householder (One Race): 2010—Con.

[For information on confidentiality protection, nonsampling error, and definitions, see Selected Appendixes at <www.census.gov/prod/cen2010/cph-1-a.pdf>]

American Indian Area/Alaska Native Area Borough and Census Area	Households with American Indian and Alaska Native householder (one race)	Family households						Nonfamily households			Average size	
		Total		Husband-wife family		Female householder, no husband present		Total	Householder living alone		House- holds	Families
		Number	Percent with own children under 18 years	Number	Percent with own children under 18 years	Number	Percent with own children under 18 years		65 years and over			
								Total		Total		
ALASKA NATIVE VILLAGE STATISTICAL AREA—Con.												
Hamilton ANVSA, AK.....	0	0	(X)	0	(X)	0	(X)	0	0	0	0.00	0.00
Wade Hampton Census Area (part).....	0	0	(X)	0	(X)	0	(X)	0	0	0	0.00	0.00
Healy Lake ANVSA, AK.....	6	3	0.0	1	0.0	1	0.0	3	2	0	2.00	2.67
Southeast Fairbanks Census Area (part).....	6	3	0.0	1	0.0	1	0.0	3	2	0	2.00	2.67
Holy Cross ANVSA, AK.....	55	34	61.8	13	53.8	14	57.1	21	17	4	2.84	3.50
Yukon-Koyukuk Census Area (part).....	55	34	61.8	13	53.8	14	57.1	21	17	4	2.84	3.50
Hoonah ANVSA, AK.....	159	103	26.2	62	17.7	29	44.8	56	42	14	2.54	3.08
Hoonah-Angoon Census Area (part).....	159	103	26.2	62	17.7	29	44.8	56	42	14	2.54	3.08
Hooper Bay ANVSA, AK.....	235	197	66.5	72	70.8	81	61.7	38	35	8	4.40	4.83
Wade Hampton Census Area (part).....	235	197	66.5	72	70.8	81	61.7	38	35	8	4.40	4.83
Hughes ANVSA, AK.....	30	16	43.8	9	22.2	4	50.0	14	11	3	2.50	3.19
Yukon-Koyukuk Census Area (part).....	30	16	43.8	9	22.2	4	50.0	14	11	3	2.50	3.19
Huslia ANVSA, AK.....	84	59	59.3	23	56.5	22	68.2	25	21	6	3.06	3.58
Yukon-Koyukuk Census Area (part).....	84	59	59.3	23	56.5	22	68.2	25	21	6	3.06	3.58
Hydaburg ANVSA, AK.....	98	66	47.0	31	25.8	22	63.6	32	25	15	2.90	3.32
Prince of Wales-Hyder Census Area (part).....	98	66	47.0	31	25.8	22	63.6	32	25	15	2.90	3.32
Igiugig ANVSA, AK.....	11	6	66.7	4	75.0	2	50.0	5	3	1	3.09	4.17
Lake and Peninsula Borough (part).....	11	6	66.7	4	75.0	2	50.0	5	3	1	3.09	4.17
Iliamna ANVSA, AK.....	18	14	57.1	10	50.0	3	66.7	4	2	0	3.17	3.43
Lake and Peninsula Borough (part).....	18	14	57.1	10	50.0	3	66.7	4	2	0	3.17	3.43
Inalik ANVSA, AK.....	34	20	55.0	5	60.0	6	66.7	14	14	3	3.12	3.90
Nome Census Area (part).....	34	20	55.0	5	60.0	6	66.7	14	14	3	3.12	3.90
Ivanof Bay ANVSA, AK.....	2	2	0.0	2	0.0	0	(X)	0	0	0	3.50	3.50
Lake and Peninsula Borough (part).....	2	2	0.0	2	0.0	0	(X)	0	0	0	3.50	3.50
Kake ANVSA, AK.....	148	105	32.4	65	24.6	26	53.8	43	32	10	2.61	3.07
Petersburg Census Area (part).....	148	105	32.4	65	24.6	26	53.8	43	32	10	2.61	3.07
Kaktovik ANVSA, AK.....	59	45	48.9	22	59.1	13	30.8	14	13	3	3.46	4.00
North Slope Borough (part).....	59	45	48.9	22	59.1	13	30.8	14	13	3	3.46	4.00
Kalskag ANVSA, AK.....	45	35	60.0	17	64.7	13	61.5	10	10	3	3.69	4.31
Bethel Census Area (part).....	45	35	60.0	17	64.7	13	61.5	10	10	3	3.69	4.31
Kaltag ANVSA, AK.....	64	39	48.7	19	47.4	13	46.2	25	24	7	2.70	3.54
Yukon-Koyukuk Census Area (part).....	64	39	48.7	19	47.4	13	46.2	25	24	7	2.70	3.54
Karluk ANVSA, AK.....	11	9	44.4	2	50.0	6	50.0	2	1	0	3.18	3.44
Kodiak Island Borough (part).....	11	9	44.4	2	50.0	6	50.0	2	1	0	3.18	3.44
Kasaan ANVSA, AK.....	6	5	20.0	2	0.0	1	0.0	1	1	0	2.33	2.20
Prince of Wales-Hyder Census Area (part).....	6	5	20.0	2	0.0	1	0.0	1	1	0	2.33	2.20
Kasigluk ANVSA, AK.....	101	93	64.5	64	67.2	18	55.6	8	7	1	5.41	5.63
Bethel Census Area (part).....	101	93	64.5	64	67.2	18	55.6	8	7	1	5.41	5.63
Kenai ANVSA, AK.....	624	404	48.3	257	44.0	97	53.6	220	171	40	2.64	3.23
Kenai Peninsula Borough (part).....	624	404	48.3	257	44.0	97	53.6	220	171	40	2.64	3.23
Ketchikan ANVSA, AK.....	585	377	50.7	183	41.5	134	58.2	208	157	43	2.67	3.18
Ketchikan Gateway Borough (part).....	585	377	50.7	183	41.5	134	58.2	208	157	43	2.67	3.18
Kiana ANVSA, AK.....	82	67	50.7	30	53.3	19	52.6	15	11	3	3.80	4.15
Northwest Arctic Borough (part).....	82	67	50.7	30	53.3	19	52.6	15	11	3	3.80	4.15
King Cove ANVSA, AK.....	119	89	59.6	50	56.0	27	63.0	30	25	10	2.98	3.34
Aleutians East Borough (part).....	119	89	59.6	50	56.0	27	63.0	30	25	10	2.98	3.34
King Salmon ANVSA, AK.....	29	18	44.4	8	25.0	7	57.1	11	8	3	2.66	3.39
Bristol Bay Borough (part).....	29	18	44.4	8	25.0	7	57.1	11	8	3	2.66	3.39
Kipnuk ANVSA, AK.....	144	119	65.5	81	71.6	26	50.0	25	23	5	4.32	4.94
Bethel Census Area (part).....	144	119	65.5	81	71.6	26	50.0	25	23	5	4.32	4.94
Kivalina ANVSA, AK.....	78	68	60.3	37	70.3	20	50.0	10	9	2	4.62	4.97
Northwest Arctic Borough (part).....	78	68	60.3	37	70.3	20	50.0	10	9	2	4.62	4.97

Table 20.

Households and Families With American Indian and Alaska Native Householder (One Race): 2010—Con.

[For information on confidentiality protection, nonsampling error, and definitions, see Selected Appendixes at <www.census.gov/prod/cen2010/cph-1-a.pdf>]

American Indian Area/Alaska Native Area Borough and Census Area	Households with American Indian and Alaska Native householder (one race)	Family households						Nonfamily households			Average size	
		Total		Husband-wife family		Female householder, no husband present		Total	Householder living alone		Households	Families
		Number	Percent with own children under 18 years	Number	Percent with own children under 18 years	Number	Percent with own children under 18 years		Total	65 years and over		
ALASKA NATIVE VILLAGE STATISTICAL AREA—Con.												
Klawock ANVSA, AK.....	122	86	38.4	48	29.2	18	33.3	36	25	12	2.79	3.15
Prince of Wales-Hyder Census Area (part)...	122	86	38.4	48	29.2	18	33.3	36	25	12	2.79	3.15
Knik ANVSA, AK.....	952	638	56.9	425	52.2	144	70.1	314	216	43	2.99	3.50
Matanuska-Susitna Borough (part).....	952	638	56.9	425	52.2	144	70.1	314	216	43	2.99	3.50
Kobuk ANVSA, AK.....	29	24	70.8	9	77.8	10	70.0	5	2	0	4.72	5.04
Northwest Arctic Borough (part).....	29	24	70.8	9	77.8	10	70.0	5	2	0	4.72	5.04
Kodiak ANVSA, AK.....	0	0	(X)	0	(X)	0	(X)	0	0	0	0.00	0.00
Kodiak Island Borough (part).....	0	0	(X)	0	(X)	0	(X)	0	0	0	0.00	0.00
Kokhanok ANVSA, AK.....	39	32	34.4	12	41.7	11	18.2	7	6	2	3.28	3.63
Lake and Peninsula Borough (part).....	39	32	34.4	12	41.7	11	18.2	7	6	2	3.28	3.63
Kongiganak ANVSA, AK.....	87	79	63.3	47	68.1	15	60.0	8	8	1	4.80	4.99
Bethel Census Area (part).....	87	79	63.3	47	68.1	15	60.0	8	8	1	4.80	4.99
Kotlik ANVSA, AK.....	120	107	67.3	60	63.3	21	57.1	13	11	2	4.68	4.79
Wade Hampton Census Area (part).....	120	107	67.3	60	63.3	21	57.1	13	11	2	4.68	4.79
Kotzebue ANVSA, AK.....	600	452	60.2	216	60.2	154	62.3	148	126	52	3.64	4.19
Northwest Arctic Borough (part).....	600	452	60.2	216	60.2	154	62.3	148	126	52	3.64	4.19
Koyuk ANVSA, AK.....	76	58	72.4	23	69.6	20	70.0	18	17	3	3.86	4.40
Nome Census Area (part).....	76	58	72.4	23	69.6	20	70.0	18	17	3	3.86	4.40
Koyukuk ANVSA, AK.....	41	24	58.3	9	44.4	12	66.7	17	16	3	2.32	2.92
Yukon-Koyukuk Census Area (part).....	41	24	58.3	9	44.4	12	66.7	17	16	3	2.32	2.92
Kwethluk ANVSA, AK.....	156	131	59.5	70	77.1	42	40.5	25	21	7	4.38	4.85
Bethel Census Area (part).....	156	131	59.5	70	77.1	42	40.5	25	21	7	4.38	4.85
Kwigillingok ANVSA, AK.....	75	66	53.0	48	64.6	7	28.6	9	7	0	4.05	4.35
Bethel Census Area (part).....	75	66	53.0	48	64.6	7	28.6	9	7	0	4.05	4.35
Kwinhagak ANVSA, AK.....	157	133	60.9	68	72.1	41	51.2	24	21	3	4.15	4.55
Bethel Census Area (part).....	157	133	60.9	68	72.1	41	51.2	24	21	3	4.15	4.55
Lake Minchumina ANVSA, AK.....	2	1	100.0	0	(X)	1	100.0	1	1	1	2.50	3.00
Yukon-Koyukuk Census Area (part).....	2	1	100.0	0	(X)	1	100.0	1	1	1	2.50	3.00
Larsen Bay ANVSA, AK.....	28	21	33.3	9	11.1	9	44.4	7	6	1	2.68	2.90
Kodiak Island Borough (part).....	28	21	33.3	9	11.1	9	44.4	7	6	1	2.68	2.90
Lesnoi ANVSA, AK.....	0	0	(X)	0	(X)	0	(X)	0	0	0	0.00	0.00
Kodiak Island Borough (part).....	0	0	(X)	0	(X)	0	(X)	0	0	0	0.00	0.00
Levelock ANVSA, AK.....	23	13	61.5	6	50.0	4	75.0	10	10	1	2.65	3.38
Lake and Peninsula Borough (part).....	23	13	61.5	6	50.0	4	75.0	10	10	1	2.65	3.38
Lime Village ANVSA, AK.....	11	7	42.9	3	0.0	3	66.7	4	3	0	2.64	2.86
Bethel Census Area (part).....	11	7	42.9	3	0.0	3	66.7	4	3	0	2.64	2.86
Lower Kalskag ANVSA, AK.....	72	53	56.6	25	68.0	20	60.0	19	16	5	3.82	4.60
Bethel Census Area (part).....	72	53	56.6	25	68.0	20	60.0	19	16	5	3.82	4.60
McGrath ANVSA, AK.....	53	35	42.9	21	38.1	11	54.5	18	12	2	2.53	2.94
Yukon-Koyukuk Census Area (part).....	53	35	42.9	21	38.1	11	54.5	18	12	2	2.53	2.94
Manley Hot Springs ANVSA, AK.....	7	3	33.3	2	50.0	1	0.0	4	4	2	1.86	3.00
Yukon-Koyukuk Census Area (part).....	7	3	33.3	2	50.0	1	0.0	4	4	2	1.86	3.00
Manokotak ANVSA, AK.....	111	86	54.7	56	57.1	21	52.4	25	23	5	3.81	4.45
Dillingham Census Area (part).....	111	86	54.7	56	57.1	21	52.4	25	23	5	3.81	4.45
Marshall ANVSA, AK.....	92	77	70.1	51	68.6	11	63.6	15	12	5	4.16	4.49
Wade Hampton Census Area (part).....	92	77	70.1	51	68.6	11	63.6	15	12	5	4.16	4.49
Mary's Igloo ANVSA, AK.....	0	0	(X)	0	(X)	0	(X)	0	0	0	0.00	0.00
Nome Census Area (part).....	0	0	(X)	0	(X)	0	(X)	0	0	0	0.00	0.00
Mekoryuk ANVSA, AK.....	66	38	34.2	26	30.8	6	50.0	28	25	6	2.77	3.89
Bethel Census Area (part).....	66	38	34.2	26	30.8	6	50.0	28	25	6	2.77	3.89
Mentasta Lake ANVSA, AK.....	30	23	56.5	8	50.0	10	60.0	7	6	2	2.83	3.09
Valdez-Cordova Census Area (part).....	30	23	56.5	8	50.0	10	60.0	7	6	2	2.83	3.09

Table 20.

Households and Families With American Indian and Alaska Native Householder (One Race): 2010—Con.

[For information on confidentiality protection, nonsampling error, and definitions, see Selected Appendixes at <www.census.gov/prod/cen2010/cph-1-a.pdf>]

American Indian Area/Alaska Native Area Borough and Census Area	Households with American Indian and Alaska Native householder (one race)	Family households						Nonfamily households			Average size		
		Total		Husband-wife family		Female householder, no husband present		Total	Householder living alone		Households	Families	
		Number	Percent with own children under 18 years	Number	Percent with own children under 18 years	Number	Percent with own children under 18 years		Total	Total			65 years and over
ALASKA NATIVE VILLAGE STATISTICAL AREA—Con.													
Minto ANVSA, AK.....	57	39	41.0	13	61.5	18	38.9	18	13	4	3.33	4.03	
Yukon-Koyukuk Census Area (part).....	57	39	41.0	13	61.5	18	38.9	18	13	4	3.33	4.03	
Mountain Village ANVSA, AK.....	157	138	60.1	67	71.6	44	52.3	19	16	3	4.80	5.10	
Wade Hampton Census Area (part).....	157	138	60.1	67	71.6	44	52.3	19	16	3	4.80	5.10	
Naknek ANVSA, AK.....	73	43	41.9	31	35.5	6	66.7	30	22	8	2.36	2.91	
Bristol Bay Borough (part).....	73	43	41.9	31	35.5	6	66.7	30	22	8	2.36	2.91	
Nanwalek ANVSA, AK.....	39	35	80.0	23	87.0	9	77.8	4	1	0	5.05	5.03	
Kenai Peninsula Borough (part).....	39	35	80.0	23	87.0	9	77.8	4	1	0	5.05	5.03	
Napaimute ANVSA, AK.....	0	0	(X)	0	(X)	0	(X)	0	0	0	0.00	0.00	
Bethel Census Area (part).....	0	0	(X)	0	(X)	0	(X)	0	0	0	0.00	0.00	
Napakiak ANVSA, AK.....	91	70	51.4	36	55.6	20	55.0	21	19	1	3.78	4.31	
Bethel Census Area (part).....	91	70	51.4	36	55.6	20	55.0	21	19	1	3.78	4.31	
Napaskiak ANVSA, AK.....	87	83	61.4	54	66.7	15	40.0	4	4	1	4.48	4.53	
Bethel Census Area (part).....	87	83	61.4	54	66.7	15	40.0	4	4	1	4.48	4.53	
Nelson Lagoon ANVSA, AK.....	16	11	36.4	9	33.3	1	0.0	5	4	1	2.25	2.64	
Aleutians East Borough (part).....	16	11	36.4	9	33.3	1	0.0	5	4	1	2.25	2.64	
Nenana ANVSA, AK.....	65	29	31.0	16	31.3	6	33.3	36	30	9	2.05	2.93	
Yukon-Koyukuk Census Area (part).....	65	29	31.0	16	31.3	6	33.3	36	30	9	2.05	2.93	
Newhalen ANVSA, AK.....	39	36	58.3	17	64.7	11	63.6	3	2	0	4.08	4.17	
Lake and Peninsula Borough (part).....	39	36	58.3	17	64.7	11	63.6	3	2	0	4.08	4.17	
New Koliganek ANVSA, AK.....	51	41	65.9	26	65.4	10	70.0	10	10	2	3.82	4.39	
Dillingham Census Area (part).....	51	41	65.9	26	65.4	10	70.0	10	10	2	3.82	4.39	
New Stuyahok ANVSA, AK.....	105	88	59.1	54	66.7	21	57.1	17	16	4	4.67	5.14	
Dillingham Census Area (part).....	105	88	59.1	54	66.7	21	57.1	17	16	4	4.67	5.14	
Newtok ANVSA, AK.....	65	55	85.5	36	88.9	8	75.0	10	10	1	5.29	6.04	
Bethel Census Area (part).....	65	55	85.5	36	88.9	8	75.0	10	10	1	5.29	6.04	
Nightmute ANVSA, AK.....	51	48	64.6	31	64.5	11	72.7	3	2	0	5.00	5.06	
Bethel Census Area (part).....	51	48	64.6	31	64.5	11	72.7	3	2	0	5.00	5.06	
Nikolai ANVSA, AK.....	32	17	35.3	12	25.0	1	100.0	15	13	0	2.41	3.29	
Yukon-Koyukuk Census Area (part).....	32	17	35.3	12	25.0	1	100.0	15	13	0	2.41	3.29	
Nikolski ANVSA, AK.....	13	3	0.0	3	0.0	0	(X)	10	9	5	1.38	2.33	
Aleutians West Census Area (part).....	13	3	0.0	3	0.0	0	(X)	10	9	5	1.38	2.33	
Ninilchik ANVSA, AK.....	235	132	47.7	90	41.1	25	64.0	103	83	20	2.31	2.99	
Kenai Peninsula Borough (part).....	235	132	47.7	90	41.1	25	64.0	103	83	20	2.31	2.99	
Noatak ANVSA, AK.....	101	90	70.0	51	74.5	24	54.2	11	9	2	4.80	4.94	
Northwest Arctic Borough (part).....	101	90	70.0	51	74.5	24	54.2	11	9	2	4.80	4.94	
Nome ANVSA, AK.....	531	368	61.4	189	58.2	119	64.7	163	123	31	3.22	3.79	
Nome Census Area (part).....	531	368	61.4	189	58.2	119	64.7	163	123	31	3.22	3.79	
Nondalton ANVSA, AK.....	37	27	51.9	11	36.4	8	87.5	10	6	1	2.86	3.15	
Lake and Peninsula Borough (part).....	37	27	51.9	11	36.4	8	87.5	10	6	1	2.86	3.15	
Noorvik ANVSA, AK.....	135	106	62.3	50	78.0	27	55.6	29	22	7	4.53	5.08	
Northwest Arctic Borough (part).....	135	106	62.3	50	78.0	27	55.6	29	22	7	4.53	5.08	
Northway ANVSA, AK.....	63	40	40.0	13	38.5	18	44.4	23	22	7	2.95	3.70	
Southeast Fairbanks Census Area (part).....	63	40	40.0	13	38.5	18	44.4	23	22	7	2.95	3.70	
Nuiqsut ANVSA, AK.....	93	75	50.7	34	50.0	28	50.0	18	15	2	3.83	4.08	
North Slope Borough (part).....	93	75	50.7	34	50.0	28	50.0	18	15	2	3.83	4.08	
Nulato ANVSA, AK.....	82	58	43.1	28	39.3	18	44.4	24	21	3	3.02	3.59	
Yukon-Koyukuk Census Area (part).....	82	58	43.1	28	39.3	18	44.4	24	21	3	3.02	3.59	
Nunam Iqua ANVSA, AK.....	35	33	75.8	16	81.3	9	66.7	2	2	0	4.86	4.82	
Wade Hampton Census Area (part).....	35	33	75.8	16	81.3	9	66.7	2	2	0	4.86	4.82	
Nunapitchuk ANVSA, AK.....	113	95	70.5	69	75.4	15	60.0	18	17	6	4.23	4.73	
Bethel Census Area (part).....	113	95	70.5	69	75.4	15	60.0	18	17	6	4.23	4.73	

Table 20.

Households and Families With American Indian and Alaska Native Householder (One Race): 2010—Con.

[For information on confidentiality protection, nonsampling error, and definitions, see Selected Appendixes at <www.census.gov/prod/cen2010/cph-1-a.pdf>]

American Indian Area/Alaska Native Area Borough and Census Area	Households with American Indian and Alaska Native householder (one race)	Family households						Nonfamily households			Average size	
		Total		Husband-wife family		Female householder, no husband present		Total	Householder living alone		Households	Families
		Number	Percent with own children under 18 years	Number	Percent with own children under 18 years	Number	Percent with own children under 18 years		Total	65 years and over		
ALASKA NATIVE VILLAGE STATISTICAL AREA—Con.												
Ohogamiut ANVSA, AK.....	0	0	(X)	0	(X)	0	(X)	0	0	0	0.00	0.00
Wade Hampton Census Area (part).....	0	0	(X)	0	(X)	0	(X)	0	0	0	0.00	0.00
Old Harbor ANVSA, AK.....	72	43	48.8	19	42.1	8	75.0	29	24	9	2.65	3.47
Kodiak Island Borough (part).....	72	43	48.8	19	42.1	8	75.0	29	24	9	2.65	3.47
Oscarville ANVSA, AK.....	13	13	61.5	7	71.4	3	100.0	0	0	0	4.85	4.54
Bethel Census Area (part).....	13	13	61.5	7	71.4	3	100.0	0	0	0	4.85	4.54
Ouzinkie ANVSA, AK.....	45	38	42.1	21	42.9	10	40.0	7	7	2	2.91	3.16
Kodiak Island Borough (part).....	45	38	42.1	21	42.9	10	40.0	7	7	2	2.91	3.16
Paimiut ANVSA, AK.....	0	0	(X)	0	(X)	0	(X)	0	0	0	0.00	0.00
Wade Hampton Census Area (part).....	0	0	(X)	0	(X)	0	(X)	0	0	0	0.00	0.00
Pedro Bay ANVSA, AK.....	14	7	57.1	4	25.0	2	100.0	7	6	3	2.14	3.00
Lake and Peninsula Borough (part).....	14	7	57.1	4	25.0	2	100.0	7	6	3	2.14	3.00
Perryville ANVSA, AK.....	35	28	53.6	11	36.4	10	80.0	7	5	1	3.14	3.07
Lake and Peninsula Borough (part).....	35	28	53.6	11	36.4	10	80.0	7	5	1	3.14	3.07
Petersburg ANVSA, AK.....	72	47	55.3	28	53.6	14	78.6	25	17	6	2.49	3.02
Petersburg Census Area (part).....	72	47	55.3	28	53.6	14	78.6	25	17	6	2.49	3.02
Pilot Point ANVSA, AK.....	17	12	41.7	6	33.3	4	75.0	5	4	1	2.53	3.08
Lake and Peninsula Borough (part).....	17	12	41.7	6	33.3	4	75.0	5	4	1	2.53	3.08
Pilot Station ANVSA, AK.....	117	102	70.6	56	73.2	28	60.7	15	14	4	4.78	5.02
Wade Hampton Census Area (part).....	117	102	70.6	56	73.2	28	60.7	15	14	4	4.78	5.02
Pitkas Point ANVSA, AK.....	28	23	60.9	11	81.8	10	50.0	5	4	1	3.61	4.00
Wade Hampton Census Area (part).....	28	23	60.9	11	81.8	10	50.0	5	4	1	3.61	4.00
Platinum ANVSA, AK.....	17	12	50.0	8	50.0	2	50.0	5	4	2	3.41	4.25
Bethel Census Area (part).....	17	12	50.0	8	50.0	2	50.0	5	4	2	3.41	4.25
Point Hope ANVSA, AK.....	156	138	61.6	60	73.3	39	61.5	18	14	2	3.96	4.04
North Slope Borough (part).....	156	138	61.6	60	73.3	39	61.5	18	14	2	3.96	4.04
Point Lay ANVSA, AK.....	47	35	65.7	8	75.0	17	58.8	12	11	1	3.49	3.83
North Slope Borough (part).....	47	35	65.7	8	75.0	17	58.8	12	11	1	3.49	3.83
Portage Creek ANVSA, AK.....	0	0	(X)	0	(X)	0	(X)	0	0	0	0.00	0.00
Dillingham Census Area (part).....	0	0	(X)	0	(X)	0	(X)	0	0	0	0.00	0.00
Port Alsworth ANVSA, AK.....	8	7	28.6	5	20.0	1	100.0	1	1	0	3.38	3.57
Lake and Peninsula Borough (part).....	8	7	28.6	5	20.0	1	100.0	1	1	0	3.38	3.57
Port Graham ANVSA, AK.....	59	37	35.1	18	44.4	10	30.0	22	22	7	2.25	2.73
Kenai Peninsula Borough (part).....	59	37	35.1	18	44.4	10	30.0	22	22	7	2.25	2.73
Port Heiden ANVSA, AK.....	25	19	47.4	12	66.7	3	0.0	6	6	1	3.20	3.74
Lake and Peninsula Borough (part).....	25	19	47.4	12	66.7	3	0.0	6	6	1	3.20	3.74
Port Lions ANVSA, AK.....	48	34	41.2	27	37.0	5	60.0	14	13	3	2.52	3.03
Kodiak Island Borough (part).....	48	34	41.2	27	37.0	5	60.0	14	13	3	2.52	3.03
Rampart ANVSA, AK.....	10	6	16.7	3	0.0	3	33.3	4	3	1	2.40	3.17
Yukon-Koyukuk Census Area (part).....	10	6	16.7	3	0.0	3	33.3	4	3	1	2.40	3.17
Red Devil ANVSA, AK.....	5	1	0.0	1	0.0	0	(X)	4	3	2	1.80	4.00
Bethel Census Area (part).....	5	1	0.0	1	0.0	0	(X)	4	3	2	1.80	4.00
Ruby ANVSA, AK.....	55	32	59.4	21	52.4	8	75.0	23	21	6	2.64	3.50
Yukon-Koyukuk Census Area (part).....	55	32	59.4	21	52.4	8	75.0	23	21	6	2.64	3.50
Russian Mission ANVSA, AK.....	67	60	78.3	36	80.6	16	68.8	7	7	0	4.43	4.65
Wade Hampton Census Area (part).....	67	60	78.3	36	80.6	16	68.8	7	7	0	4.43	4.65
St. George ANVSA, AK.....	37	21	47.6	15	40.0	3	33.3	16	14	2	2.38	3.19
Aleutians West Census Area (part).....	37	21	47.6	15	40.0	3	33.3	16	14	2	2.38	3.19
St. Michael ANVSA, AK.....	81	72	62.5	33	60.6	23	60.9	9	6	2	4.49	4.49
Nome Census Area (part).....	81	72	62.5	33	60.6	23	60.9	9	6	2	4.49	4.49
St. Paul ANVSA, AK.....	136	94	56.4	46	56.5	34	52.9	42	36	8	2.85	3.32
Aleutians West Census Area (part).....	136	94	56.4	46	56.5	34	52.9	42	36	8	2.85	3.32

Table 20.

Households and Families With American Indian and Alaska Native Householder (One Race): 2010—Con.

[For information on confidentiality protection, nonsampling error, and definitions, see Selected Appendixes at <www.census.gov/prod/cen2010/cph-1-a.pdf>]

American Indian Area/Alaska Native Area Borough and Census Area	Households with American Indian and Alaska Native householder (one race)	Family households						Nonfamily households			Average size		
		Total		Husband-wife family		Female householder, no husband present		Total	Householder living alone		Households	Families	
		Number	Percent with own children under 18 years	Number	Percent with own children under 18 years	Number	Percent with own children under 18 years		Total	Total			65 years and over
ALASKA NATIVE VILLAGE STATISTICAL AREA—Con.													
Salamatof ANVSA, AK.....	17	6	66.7	4	75.0	1	100.0	11	10	4	2.00	3.50	
Kenai Peninsula Borough (part).....	17	6	66.7	4	75.0	1	100.0	11	10	4	2.00	3.50	
Sand Point ANVSA, AK.....	148	107	55.1	57	45.6	27	63.0	41	30	6	2.58	2.85	
Aleutians East Borough (part).....	148	107	55.1	57	45.6	27	63.0	41	30	6	2.58	2.85	
Savoonga ANVSA, AK.....	147	127	55.1	60	60.0	25	44.0	20	19	6	4.30	4.58	
Nome Census Area (part).....	147	127	55.1	60	60.0	25	44.0	20	19	6	4.30	4.58	
Saxman ANVSA, AK.....	70	53	26.4	22	27.3	22	18.2	17	16	8	3.27	3.77	
Ketchikan Gateway Borough (part).....	70	53	26.4	22	27.3	22	18.2	17	16	8	3.27	3.77	
Scammon Bay ANVSA, AK.....	94	83	77.1	42	90.5	23	60.9	11	10	1	4.89	5.18	
Wade Hampton Census Area (part).....	94	83	77.1	42	90.5	23	60.9	11	10	1	4.89	5.18	
Selawik ANVSA, AK.....	154	125	66.4	49	73.5	50	62.0	29	26	3	4.49	4.90	
Northwest Arctic Borough (part).....	154	125	66.4	49	73.5	50	62.0	29	26	3	4.49	4.90	
Seldovia ANVSA, AK.....	26	12	25.0	5	20.0	6	16.7	14	13	3	1.92	2.58	
Kenai Peninsula Borough (part).....	26	12	25.0	5	20.0	6	16.7	14	13	3	1.92	2.58	
Shageluk ANVSA, AK.....	34	17	47.1	6	50.0	7	28.6	17	15	1	2.24	2.94	
Yukon-Koyukuk Census Area (part).....	34	17	47.1	6	50.0	7	28.6	17	15	1	2.24	2.94	
Shaktolik ANVSA, AK.....	59	50	66.0	31	77.4	12	66.7	9	9	1	4.10	4.48	
Nome Census Area (part).....	59	50	66.0	31	77.4	12	66.7	9	9	1	4.10	4.48	
Shishmaref ANVSA, AK.....	130	107	60.7	43	58.1	43	69.8	23	22	5	4.16	4.56	
Nome Census Area (part).....	130	107	60.7	43	58.1	43	69.8	23	22	5	4.16	4.56	
Shungnak ANVSA, AK.....	54	43	69.8	17	70.6	17	58.8	11	8	4	4.59	4.91	
Northwest Arctic Borough (part).....	54	43	69.8	17	70.6	17	58.8	11	8	4	4.59	4.91	
Sitka ANVSA, AK.....	321	190	41.6	91	36.3	62	48.4	131	113	46	2.41	3.09	
Sitka City and Borough (part).....	321	190	41.6	91	36.3	62	48.4	131	113	46	2.41	3.09	
Skagway ANVSA, AK.....	13	9	0.0	6	0.0	2	0.0	4	3	1	2.15	2.56	
Skagway Municipality (part).....	13	9	0.0	6	0.0	2	0.0	4	3	1	2.15	2.56	
Sleetmute ANVSA, AK.....	29	15	40.0	6	50.0	5	20.0	14	12	4	2.24	3.00	
Bethel Census Area (part).....	29	15	40.0	6	50.0	5	20.0	14	12	4	2.24	3.00	
Solomon ANVSA, AK.....	0	0	(X)	0	(X)	0	(X)	0	0	0	0.00	0.00	
Nome Census Area (part).....	0	0	(X)	0	(X)	0	(X)	0	0	0	0.00	0.00	
South Naknek ANVSA, AK.....	29	15	40.0	9	44.4	3	33.3	14	12	3	2.21	3.00	
Bristol Bay Borough (part).....	29	15	40.0	9	44.4	3	33.3	14	12	3	2.21	3.00	
Stebbins ANVSA, AK.....	120	100	69.0	38	78.9	33	60.6	20	17	0	4.38	4.68	
Nome Census Area (part).....	120	100	69.0	38	78.9	33	60.6	20	17	0	4.38	4.68	
Stevens Village ANVSA, AK.....	22	13	61.5	2	100.0	4	50.0	9	7	4	3.27	3.92	
Yukon-Koyukuk Census Area (part).....	22	13	61.5	2	100.0	4	50.0	9	7	4	3.27	3.92	
Stony River ANVSA, AK.....	16	7	85.7	4	100.0	2	50.0	9	7	1	2.50	3.86	
Bethel Census Area (part).....	16	7	85.7	4	100.0	2	50.0	9	7	1	2.50	3.86	
Takotna ANVSA, AK.....	5	1	0.0	0	(X)	0	(X)	4	4	1	1.20	2.00	
Yukon-Koyukuk Census Area (part).....	5	1	0.0	0	(X)	0	(X)	4	4	1	1.20	2.00	
Tanacross ANVSA, AK.....	45	27	48.1	11	36.4	12	50.0	18	16	3	2.42	3.04	
Southeast Fairbanks Census Area (part).....	45	27	48.1	11	36.4	12	50.0	18	16	3	2.42	3.04	
Tanana ANVSA, AK.....	77	48	56.3	25	56.0	16	68.8	29	28	4	2.58	3.38	
Yukon-Koyukuk Census Area (part).....	77	48	56.3	25	56.0	16	68.8	29	28	4	2.58	3.38	
Tatitlek ANVSA, AK.....	22	11	81.8	3	100.0	6	83.3	11	11	1	2.14	3.00	
Valdez-Cordova Census Area (part).....	22	11	81.8	3	100.0	6	83.3	11	11	1	2.14	3.00	
Tazlina ANVSA, AK.....	33	25	44.0	9	22.2	13	61.5	8	8	3	3.06	3.60	
Valdez-Cordova Census Area (part).....	33	25	44.0	9	22.2	13	61.5	8	8	3	3.06	3.60	
Telida ANVSA, AK.....	1	1	0.0	1	0.0	0	(X)	0	0	0	3.00	3.00	
Yukon-Koyukuk Census Area (part).....	1	1	0.0	1	0.0	0	(X)	0	0	0	3.00	3.00	
Teller ANVSA, AK.....	66	52	65.4	12	83.3	21	66.7	14	12	6	3.35	3.56	
Nome Census Area (part).....	66	52	65.4	12	83.3	21	66.7	14	12	6	3.35	3.56	

Table 20.

Households and Families With American Indian and Alaska Native Householder (One Race): 2010—Con.

[For information on confidentiality protection, nonsampling error, and definitions, see Selected Appendixes at <www.census.gov/prod/cen2010/cph-1-a.pdf>]

American Indian Area/Alaska Native Area Borough and Census Area	Households with American Indian and Alaska Native householder (one race)	Family households						Nonfamily households			Average size	
		Total		Husband-wife family		Female householder, no husband present		Total	Householder living alone		House- holds	Families
		Number	Percent with own children under 18 years	Number	Percent with own children under 18 years	Number	Percent with own children under 18 years		Total	65 years and over		
ALASKA NATIVE VILLAGE STATISTICAL AREA—Con.												
Tetlin ANVSA, AK.....	41	28	50.0	10	20.0	10	60.0	13	12	3	2.95	3.43
Southeast Fairbanks Census Area (part).....	41	28	50.0	10	20.0	10	60.0	13	12	3	2.95	3.43
Togiak ANVSA, AK.....	191	156	62.8	82	62.2	59	66.1	35	32	4	3.68	4.11
Dillingham Census Area (part).....	191	156	62.8	82	62.2	59	66.1	35	32	4	3.68	4.11
Toksook Bay ANVSA, AK.....	105	92	66.3	63	73.0	17	47.1	13	9	2	4.95	5.28
Bethel Census Area (part).....	105	92	66.3	63	73.0	17	47.1	13	9	2	4.95	5.28
Tuluksak ANVSA, AK.....	82	64	54.7	37	70.3	11	45.5	18	16	1	4.30	5.00
Bethel Census Area (part).....	82	64	54.7	37	70.3	11	45.5	18	16	1	4.30	5.00
Tuntutuliak ANVSA, AK.....	82	70	58.6	43	60.5	16	56.3	12	10	1	4.49	4.91
Bethel Census Area (part).....	82	70	58.6	43	60.5	16	56.3	12	10	1	4.49	4.91
Tununak ANVSA, AK.....	78	65	70.8	40	80.0	8	50.0	13	10	2	4.06	4.40
Bethel Census Area (part).....	78	65	70.8	40	80.0	8	50.0	13	10	2	4.06	4.40
Twin Hills ANVSA, AK.....	27	17	35.3	5	20.0	8	25.0	10	7	1	2.59	3.00
Dillingham Census Area (part).....	27	17	35.3	5	20.0	8	25.0	10	7	1	2.59	3.00
Tyonek ANVSA, AK.....	64	38	44.7	18	38.9	14	50.0	26	24	5	2.52	3.29
Kenai Peninsula Borough (part).....	64	38	44.7	18	38.9	14	50.0	26	24	5	2.52	3.29
Ugashik ANVSA, AK.....	3	3	0.0	1	0.0	1	0.0	0	0	0	2.33	2.33
Lake and Peninsula Borough (part).....	3	3	0.0	1	0.0	1	0.0	0	0	0	2.33	2.33
Unalakleet ANVSA, AK.....	170	131	47.3	70	38.6	33	63.6	39	32	9	3.13	3.50
Nome Census Area (part).....	170	131	47.3	70	38.6	33	63.6	39	32	9	3.13	3.50
Unalaska ANVSA, AK.....	108	64	43.8	38	39.5	14	50.0	44	37	6	2.40	3.09
Aleutians West Census Area (part).....	108	64	43.8	38	39.5	14	50.0	44	37	6	2.40	3.09
Venetie ANVSA, AK.....	50	34	44.1	13	46.2	11	45.5	16	16	4	2.78	3.41
Yukon-Koyukuk Census Area (part).....	50	34	44.1	13	46.2	11	45.5	16	16	4	2.78	3.41
Wainwright ANVSA, AK.....	130	106	54.7	58	50.0	29	51.7	24	19	5	3.81	4.18
North Slope Borough (part).....	130	106	54.7	58	50.0	29	51.7	24	19	5	3.81	4.18
Wales ANVSA, AK.....	32	19	73.7	11	81.8	3	66.7	13	12	3	3.47	4.68
Nome Census Area (part).....	32	19	73.7	11	81.8	3	66.7	13	12	3	3.47	4.68
White Mountain ANVSA, AK.....	53	35	60.0	7	71.4	18	61.1	18	17	1	2.91	3.60
Nome Census Area (part).....	53	35	60.0	7	71.4	18	61.1	18	17	1	2.91	3.60
Wrangell ANVSA, AK.....	111	67	46.3	41	31.7	19	68.4	44	37	9	2.29	2.88
Wrangell City and Borough (part).....	111	67	46.3	41	31.7	19	68.4	44	37	9	2.29	2.88
Yakutat ANVSA, AK.....	93	49	51.0	28	42.9	13	69.2	44	34	12	2.52	3.37
Yakutat City and Borough (part).....	93	49	51.0	28	42.9	13	69.2	44	34	12	2.52	3.37
ALASKA NATIVE REGIONAL CORPORATION												
Ahtna ANRC, AK.....	253	169	50.9	71	40.8	69	62.3	84	74	19	2.77	3.36
Aleut ANRC, AK.....	656	438	51.6	245	46.1	119	56.3	218	181	45	2.60	3.09
Arctic Slope ANRC, AK.....	1,316	1,012	57.9	455	62.6	347	53.9	304	248	53	3.69	4.13
Bering Straits ANRC, AK.....	1,851	1,421	61.9	653	63.4	437	62.5	430	363	82	3.73	4.21
Bristol Bay ANRC, AK.....	1,510	1,095	54.7	609	52.9	316	62.3	415	341	91	3.22	3.79
Calista ANRC, AK.....	4,991	4,054	65.2	2,211	71.3	1,117	59.0	937	763	148	4.14	4.61
Chugach ANRC, AK.....	498	311	55.3	182	51.1	95	65.3	187	149	29	2.64	3.27
Cook Inlet ANRC, AK.....	9,149	5,936	54.8	3,091	49.3	2,069	61.8	3,213	2,308	477	2.82	3.38
Doyon ANRC, AK.....	3,903	2,393	54.9	1,137	49.8	864	62.4	1,510	1,224	279	2.66	3.32
Koniag ANRC, AK.....	631	418	50.7	224	46.9	132	53.8	213	161	48	2.63	3.16
NANA ANRC, AK.....	1,423	1,122	62.6	533	67.0	366	59.6	301	252	84	4.06	4.54
Sealaska ANRC, AK.....	3,746	2,420	44.7	1,237	35.9	815	56.1	1,326	1,043	310	2.60	3.14

Table 21.

Household Relationship and Group Quarters Population for the American Indian and Alaska Native Population (One Race): 2010

[For information on confidentiality protection, nonsampling error, and definitions, see Selected Appendixes at <www.census.gov/prod/cen2010/cph-1-a.pdf>]

American Indian Area/Alaska Native Area Borough and Census Area	Household population							Group quarters population		
	Total	House- holder	Relationship to householder					Total	Institution- alized population	Non- institution- alized population
			Spouse	Child	Other relatives	Nonrelatives				
						Total	Unmarried partner			
AMERICAN INDIAN RESERVATION AND OFF-RESERVATION TRUST LAND -- FEDERAL										
All areas.....	1,210	415	180	425	137	53	27	0	0	0
Annette Island Reserve, AK.....	1,210	415	180	425	137	53	27	0	0	0
Prince of Wales-Hyder Census Area (part).....	1,210	415	180	425	137	53	27	0	0	0
ALASKA NATIVE VILLAGE STATISTICAL AREA										
All areas.....	64,589	18,478	7,427	26,150	8,042	4,492	2,656	1,266	757	509
Akhiok ANVSA, AK.....	36	12	6	11	5	2	1	0	0	0
Kodiak Island Borough (part).....	36	12	6	11	5	2	1	0	0	0
Akiachak ANVSA, AK.....	596	139	69	261	97	30	18	0	0	0
Bethel Census Area (part).....	596	139	69	261	97	30	18	0	0	0
Akiak ANVSA, AK.....	321	77	25	122	76	21	11	0	0	0
Bethel Census Area (part).....	321	77	25	122	76	21	11	0	0	0
Akutan ANVSA, AK.....	56	31	6	13	5	1	1	0	0	0
Aleutians East Borough (part).....	56	31	6	13	5	1	1	0	0	0
Alakanuk ANVSA, AK.....	643	151	63	284	120	25	18	0	0	0
Wade Hampton Census Area (part).....	643	151	63	284	120	25	18	0	0	0
Alatna ANVSA, AK.....	31	11	2	10	5	3	2	0	0	0
Yukon-Koyukuk Census Area (part).....	31	11	2	10	5	3	2	0	0	0
Aleknagik ANVSA, AK.....	166	50	21	70	11	14	7	0	0	0
Dillingham Census Area (part).....	166	50	21	70	11	14	7	0	0	0
Algaaciq ANVSA, AK.....	383	108	38	152	42	43	24	2	0	2
Wade Hampton Census Area (part).....	383	108	38	152	42	43	24	2	0	2
Allakaket ANVSA, AK.....	165	61	20	62	7	15	9	0	0	0
Yukon-Koyukuk Census Area (part).....	165	61	20	62	7	15	9	0	0	0
Ambler ANVSA, AK.....	218	54	25	86	32	21	10	0	0	0
Northwest Arctic Borough (part).....	218	54	25	86	32	21	10	0	0	0
Anaktuvuk Pass ANVSA, AK.....	270	79	23	100	52	16	15	0	0	0
North Slope Borough (part).....	270	79	23	100	52	16	15	0	0	0
Andreafsky ANVSA, AK.....	79	27	9	35	3	5	5	0	0	0
Wade Hampton Census Area (part).....	79	27	9	35	3	5	5	0	0	0
Angoon ANVSA, AK.....	348	125	46	106	52	19	14	0	0	0
Hoonah-Angoon Census Area (part).....	348	125	46	106	52	19	14	0	0	0
Aniak ANVSA, AK.....	348	96	48	138	38	28	17	0	0	0
Bethel Census Area (part).....	348	96	48	138	38	28	17	0	0	0
Anvik ANVSA, AK.....	79	31	9	23	9	7	6	0	0	0
Yukon-Koyukuk Census Area (part).....	79	31	9	23	9	7	6	0	0	0
Arctic Village ANVSA, AK.....	135	61	8	45	9	12	11	0	0	0
Yukon-Koyukuk Census Area (part).....	135	61	8	45	9	12	11	0	0	0
Atka ANVSA, AK.....	58	23	8	17	8	2	2	0	0	0
Aleutians West Census Area (part).....	58	23	8	17	8	2	2	0	0	0
Atmautluak ANVSA, AK.....	271	59	33	118	52	9	5	0	0	0
Bethel Census Area (part).....	271	59	33	118	52	9	5	0	0	0
Atkasuk ANVSA, AK.....	215	54	15	95	33	18	13	0	0	0
North Slope Borough (part).....	215	54	15	95	33	18	13	0	0	0
Barrow ANVSA, AK.....	2,565	694	252	1,068	341	210	120	12	4	8
North Slope Borough (part).....	2,565	694	252	1,068	341	210	120	12	4	8
Beaver ANVSA, AK.....	82	35	2	26	9	10	6	0	0	0
Yukon-Koyukuk Census Area (part).....	82	35	2	26	9	10	6	0	0	0
Belkofski ANVSA, AK.....	0	0	0	0	0	0	0	0	0	0
Aleutians East Borough (part).....	0	0	0	0	0	0	0	0	0	0

Table 21.

Household Relationship and Group Quarters Population for the American Indian and Alaska Native Population (One Race): 2010—Con.

[For information on confidentiality protection, nonsampling error, and definitions, see Selected Appendixes at <www.census.gov/prod/cen2010/cph-1-a.pdf>]

American Indian Area/Alaska Native Area Borough and Census Area	Household population							Group quarters population		
	Total	Householder	Relationship to householder					Total	Institutionalized population	Non-institutionalized population
			Spouse	Child	Other relatives	Nonrelatives				
						Total	Unmarried partner			
ALASKA NATIVE VILLAGE STATISTICAL AREA—Con.										
Bethel ANVSA, AK.....	3,662	954	448	1,576	366	318	203	291	175	116
Bethel Census Area (part).....	3,662	954	448	1,576	366	318	203	291	175	116
Bill Moore's ANVSA, AK.....	0	0	0	0	0	0	0	0	0	0
Wade Hampton Census Area (part).....	0	0	0	0	0	0	0	0	0	0
Birch Creek ANVSA, AK.....	33	17	0	6	2	8	8	0	0	0
Yukon-Koyukuk Census Area (part).....	33	17	0	6	2	8	8	0	0	0
Brevig Mission ANVSA, AK.....	355	80	26	173	40	36	27	0	0	0
Nome Census Area (part).....	355	80	26	173	40	36	27	0	0	0
Buckland ANVSA, AK.....	397	88	37	201	52	19	12	0	0	0
Northwest Arctic Borough (part).....	397	88	37	201	52	19	12	0	0	0
Cantwell ANVSA, AK.....	34	13	8	7	1	5	2	0	0	0
Denali Borough (part).....	34	13	8	7	1	5	2	0	0	0
Canyon Village ANVSA, AK.....	0	0	0	0	0	0	0	0	0	0
Yukon-Koyukuk Census Area (part).....	0	0	0	0	0	0	0	0	0	0
Chalkyitsik ANVSA, AK.....	59	21	4	17	8	9	4	0	0	0
Yukon-Koyukuk Census Area (part).....	59	21	4	17	8	9	4	0	0	0
Chefornak ANVSA, AK.....	400	83	49	189	69	10	4	0	0	0
Bethel Census Area (part).....	400	83	49	189	69	10	4	0	0	0
Chenega ANVSA, AK.....	40	18	5	13	3	1	1	0	0	0
Valdez-Cordova Census Area (part).....	40	18	5	13	3	1	1	0	0	0
Chevak ANVSA, AK.....	890	195	64	463	128	40	27	0	0	0
Wade Hampton Census Area (part).....	890	195	64	463	128	40	27	0	0	0
Chickaloon ANVSA, AK.....	1,066	307	171	408	75	105	48	303	171	132
Matanuska-Susitna Borough (part).....	1,066	307	171	408	75	105	48	303	171	132
Chignik ANVSA, AK.....	52	27	5	16	3	1	0	0	0	0
Lake and Peninsula Borough (part).....	52	27	5	16	3	1	0	0	0	0
Chignik Lagoon ANVSA, AK.....	49	21	9	16	2	1	1	0	0	0
Lake and Peninsula Borough (part).....	49	21	9	16	2	1	1	0	0	0
Chignik Lake ANVSA, AK.....	69	25	11	22	5	6	6	0	0	0
Lake and Peninsula Borough (part).....	69	25	11	22	5	6	6	0	0	0
Chilkat ANVSA, AK.....	78	34	9	22	10	3	1	0	0	0
Haines Borough (part).....	2	1	0	0	1	0	0	0	0	0
Hoonah-Angoon Census Area (part).....	76	33	9	22	9	3	1	0	0	0
Chilkoot ANVSA, AK.....	69	29	6	25	2	7	4	0	0	0
Haines Borough (part).....	69	29	6	25	2	7	4	0	0	0
Chistochina ANVSA, AK.....	42	17	5	14	1	5	2	0	0	0
Valdez-Cordova Census Area (part).....	42	17	5	14	1	5	2	0	0	0
Chitina ANVSA, AK.....	24	9	2	8	2	3	3	0	0	0
Valdez-Cordova Census Area (part).....	24	9	2	8	2	3	3	0	0	0
Chuathbaluk ANVSA, AK.....	104	29	8	39	15	13	8	0	0	0
Bethel Census Area (part).....	104	29	8	39	15	13	8	0	0	0
Chulloonawick ANVSA, AK.....	0	0	0	0	0	0	0	0	0	0
Wade Hampton Census Area (part).....	0	0	0	0	0	0	0	0	0	0
Circle ANVSA, AK.....	88	31	4	26	18	9	4	0	0	0
Yukon-Koyukuk Census Area (part).....	88	31	4	26	18	9	4	0	0	0
Clarks Point ANVSA, AK.....	55	23	6	19	6	1	1	0	0	0
Dillingham Census Area (part).....	55	23	6	19	6	1	1	0	0	0
Copper Center ANVSA, AK.....	168	56	18	66	18	10	7	0	0	0
Valdez-Cordova Census Area (part).....	168	56	18	66	18	10	7	0	0	0
Council ANVSA, AK.....	0	0	0	0	0	0	0	0	0	0
Nome Census Area (part).....	0	0	0	0	0	0	0	0	0	0

Table 21.

Household Relationship and Group Quarters Population for the American Indian and Alaska Native Population (One Race): 2010—Con.

[For information on confidentiality protection, nonsampling error, and definitions, see Selected Appendixes at <www.census.gov/prod/cen2010/cph-1-a.pdf>]

American Indian Area/Alaska Native Area Borough and Census Area	Household population							Group quarters population		
	Total	Householder	Relationship to householder					Total	Institutionalized population	Non-institutionalized population
			Spouse	Child	Other relatives	Nonrelatives				
						Total	Unmarried partner			
ALASKA NATIVE VILLAGE STATISTICAL AREA—Con.										
Craig ANVSA, AK.....	276	110	37	78	23	28	14	0	0	0
Prince of Wales-Hyder Census Area (part)...	276	110	37	78	23	28	14	0	0	0
Crooked Creek ANVSA, AK.....	88	29	7	31	12	9	9	0	0	0
Bethel Census Area (part).....	88	29	7	31	12	9	9	0	0	0
Deering ANVSA, AK.....	106	40	11	37	16	2	2	0	0	0
Northwest Arctic Borough (part).....	106	40	11	37	16	2	2	0	0	0
Dillingham ANVSA, AK.....	1,296	422	163	504	111	96	55	37	10	27
Dillingham Census Area (part).....	1,296	422	163	504	111	96	55	37	10	27
Dot Lake ANVSA, AK.....	51	19	1	25	3	3	3	0	0	0
Southeast Fairbanks Census Area (part).....	51	19	1	25	3	3	3	0	0	0
Douglas ANVSA, AK.....	626	233	72	184	65	72	37	1	0	1
Juneau City and Borough (part).....	626	233	72	184	65	72	37	1	0	1
Eagle ANVSA, AK.....	26	14	5	5	0	2	0	0	0	0
Southeast Fairbanks Census Area (part).....	26	14	5	5	0	2	0	0	0	0
Eek ANVSA, AK.....	289	87	44	128	19	11	4	0	0	0
Bethel Census Area (part).....	289	87	44	128	19	11	4	0	0	0
Egegik ANVSA, AK.....	42	18	8	12	1	3	3	1	0	1
Lake and Peninsula Borough (part).....	42	18	8	12	1	3	3	1	0	1
Eklutna ANVSA, AK.....	40	17	4	10	2	7	6	0	0	0
Anchorage Municipality (part).....	40	17	4	10	2	7	6	0	0	0
Ekuk ANVSA, AK.....	2	1	1	0	0	0	0	0	0	0
Dillingham Census Area (part).....	2	1	1	0	0	0	0	0	0	0
Ekwok ANVSA, AK.....	104	34	11	39	7	13	8	0	0	0
Dillingham Census Area (part).....	104	34	11	39	7	13	8	0	0	0
Elim ANVSA, AK.....	296	75	26	124	54	17	14	0	0	0
Nome Census Area (part).....	296	75	26	124	54	17	14	0	0	0
Emmonak ANVSA, AK.....	734	173	78	349	99	35	24	0	0	0
Wade Hampton Census Area (part).....	734	173	78	349	99	35	24	0	0	0
Evansville ANVSA, AK.....	7	4	2	1	0	0	0	0	0	0
Yukon-Koyukuk Census Area (part).....	7	4	2	1	0	0	0	0	0	0
Eyak ANVSA, AK.....	4	1	1	2	0	0	0	0	0	0
Valdez-Cordova Census Area (part).....	4	1	1	2	0	0	0	0	0	0
False Pass ANVSA, AK.....	27	11	2	8	2	4	3	0	0	0
Aleutians East Borough (part).....	27	11	2	8	2	4	3	0	0	0
Fort Yukon ANVSA, AK.....	520	210	43	188	49	30	23	0	0	0
Yukon-Koyukuk Census Area (part).....	520	210	43	188	49	30	23	0	0	0
Gakona ANVSA, AK.....	34	11	2	10	8	3	1	0	0	0
Valdez-Cordova Census Area (part).....	34	11	2	10	8	3	1	0	0	0
Galena ANVSA, AK.....	299	118	37	88	14	42	26	0	0	0
Yukon-Koyukuk Census Area (part).....	299	118	37	88	14	42	26	0	0	0
Gambell ANVSA, AK.....	651	145	56	297	123	30	23	0	0	0
Nome Census Area (part).....	651	145	56	297	123	30	23	0	0	0
Georgetown ANVSA, AK.....	2	1	1	0	0	0	0	0	0	0
Bethel Census Area (part).....	2	1	1	0	0	0	0	0	0	0
Golovin ANVSA, AK.....	145	43	16	70	10	6	4	0	0	0
Nome Census Area (part).....	145	43	16	70	10	6	4	0	0	0
Goodnews Bay ANVSA, AK.....	230	68	18	97	33	14	11	0	0	0
Bethel Census Area (part).....	230	68	18	97	33	14	11	0	0	0
Grayling ANVSA, AK.....	169	49	16	58	37	9	8	0	0	0
Yukon-Koyukuk Census Area (part).....	169	49	16	58	37	9	8	0	0	0
Gulkana ANVSA, AK.....	97	32	9	36	12	8	6	0	0	0
Valdez-Cordova Census Area (part).....	97	32	9	36	12	8	6	0	0	0

Table 21.

Household Relationship and Group Quarters Population for the American Indian and Alaska Native Population (One Race): 2010—Con.

[For information on confidentiality protection, nonsampling error, and definitions, see Selected Appendixes at <www.census.gov/prod/cen2010/cph-1-a.pdf>]

American Indian Area/Alaska Native Area Borough and Census Area	Household population							Group quarters population		
	Total	House- holder	Relationship to householder					Total	Institution- alized population	Non- institution- alized population
			Spouse	Child	Other relatives	Nonrelatives				
						Total	Unmarried partner			
ALASKA NATIVE VILLAGE STATISTICAL AREA—Con.										
Hamilton ANVSA, AK.....	0	0	0	0	0	0	0	0	0	0
Wade Hampton Census Area (part).....	0	0	0	0	0	0	0	0	0	0
Healy Lake ANVSA, AK.....	11	6	1	2	2	0	0	0	0	0
Southeast Fairbanks Census Area (part).....	11	6	1	2	2	0	0	0	0	0
Holy Cross ANVSA, AK.....	163	55	14	67	11	16	13	0	0	0
Yukon-Koyukuk Census Area (part).....	163	55	14	67	11	16	13	0	0	0
Hoonah ANVSA, AK.....	399	159	61	109	46	24	19	0	0	0
Hoonah-Angoon Census Area (part).....	399	159	61	109	46	24	19	0	0	0
Hooper Bay ANVSA, AK.....	1,034	235	72	533	146	48	35	0	0	0
Wade Hampton Census Area (part).....	1,034	235	72	533	146	48	35	0	0	0
Hughes ANVSA, AK.....	75	30	9	22	4	10	7	0	0	0
Yukon-Koyukuk Census Area (part).....	75	30	9	22	4	10	7	0	0	0
Huslia ANVSA, AK.....	254	84	21	101	28	20	14	0	0	0
Yukon-Koyukuk Census Area (part).....	254	84	21	101	28	20	14	0	0	0
Hydaburg ANVSA, AK.....	290	98	29	91	36	36	20	0	0	0
Prince of Wales-Hyder Census Area (part).....	290	98	29	91	36	36	20	0	0	0
Igiugig ANVSA, AK.....	20	11	1	4	0	4	1	0	0	0
Lake and Peninsula Borough (part).....	20	11	1	4	0	4	1	0	0	0
Iliamna ANVSA, AK.....	59	18	13	23	3	2	2	0	0	0
Lake and Peninsula Borough (part).....	59	18	13	23	3	2	2	0	0	0
Inalik ANVSA, AK.....	106	34	5	38	15	14	9	0	0	0
Nome Census Area (part).....	106	34	5	38	15	14	9	0	0	0
Ivanof Bay ANVSA, AK.....	7	2	2	1	2	0	0	0	0	0
Lake and Peninsula Borough (part).....	7	2	2	1	2	0	0	0	0	0
Kake ANVSA, AK.....	385	148	65	128	24	20	18	0	0	0
Petersburg Census Area (part).....	385	148	65	128	24	20	18	0	0	0
Kaktovik ANVSA, AK.....	212	59	24	88	30	11	9	0	0	0
North Slope Borough (part).....	212	59	24	88	30	11	9	0	0	0
Kalskag ANVSA, AK.....	171	45	20	74	26	6	4	0	0	0
Bethel Census Area (part).....	171	45	20	74	26	6	4	0	0	0
Kalltag ANVSA, AK.....	174	64	20	55	26	9	8	0	0	0
Yukon-Koyukuk Census Area (part).....	174	64	20	55	26	9	8	0	0	0
Karluk ANVSA, AK.....	35	11	2	14	6	2	2	0	0	0
Kodiak Island Borough (part).....	35	11	2	14	6	2	2	0	0	0
Kasaan ANVSA, AK.....	17	6	3	1	4	3	0	0	0	0
Prince of Wales-Hyder Census Area (part).....	17	6	3	1	4	3	0	0	0	0
Kasigluk ANVSA, AK.....	539	101	65	262	97	14	8	0	0	0
Bethel Census Area (part).....	539	101	65	262	97	14	8	0	0	0
Kenai ANVSA, AK.....	1,924	624	297	637	179	187	93	77	10	67
Kenai Peninsula Borough (part).....	1,924	624	297	637	179	187	93	77	10	67
Ketchikan ANVSA, AK.....	1,628	585	188	533	169	153	66	64	50	14
Ketchikan Gateway Borough (part).....	1,628	585	188	533	169	153	66	64	50	14
Kiana ANVSA, AK.....	328	82	31	130	61	24	8	0	0	0
Northwest Arctic Borough (part).....	328	82	31	130	61	24	8	0	0	0
King Cove ANVSA, AK.....	357	119	51	142	20	25	19	3	0	3
Aleutians East Borough (part).....	357	119	51	142	20	25	19	3	0	3
King Salmon ANVSA, AK.....	84	29	13	22	16	4	1	0	0	0
Bristol Bay Borough (part).....	84	29	13	22	16	4	1	0	0	0
Kipnuk ANVSA, AK.....	624	144	82	311	78	9	5	0	0	0
Bethel Census Area (part).....	624	144	82	311	78	9	5	0	0	0
Kivalina ANVSA, AK.....	360	78	37	142	91	12	7	0	0	0
Northwest Arctic Borough (part).....	360	78	37	142	91	12	7	0	0	0

Table 21.

Household Relationship and Group Quarters Population for the American Indian and Alaska Native Population (One Race): 2010—Con.

[For information on confidentiality protection, nonsampling error, and definitions, see Selected Appendixes at <www.census.gov/prod/cen2010/cph-1-a.pdf>]

American Indian Area/Alaska Native Area Borough and Census Area	Household population							Group quarters population		
	Total	House- holder	Relationship to householder					Total	Institution- alized population	Non- institution- alized population
			Spouse	Child	Other relatives	Nonrelatives				
						Total	Unmarried partner			
ALASKA NATIVE VILLAGE STATISTICAL AREA—Con.										
Klawock ANVSA, AK.....	327	122	43	96	35	31	20	0	0	0
Prince of Wales-Hyder Census Area (part)...	327	122	43	96	35	31	20	0	0	0
Knik ANVSA, AK.....	3,458	952	593	1,286	270	357	152	71	48	23
Matanuska-Susitna Borough (part).....	3,458	952	593	1,286	270	357	152	71	48	23
Kobuk ANVSA, AK.....	136	29	9	65	23	10	7	0	0	0
Northwest Arctic Borough (part).....	136	29	9	65	23	10	7	0	0	0
Kodiak ANVSA, AK.....	0	0	0	0	0	0	0	0	0	0
Kodiak Island Borough (part).....	0	0	0	0	0	0	0	0	0	0
Kokhanok ANVSA, AK.....	136	39	15	50	28	4	3	0	0	0
Lake and Peninsula Borough (part).....	136	39	15	50	28	4	3	0	0	0
Kongiganak ANVSA, AK.....	420	87	48	203	65	17	12	0	0	0
Bethel Census Area (part).....	420	87	48	203	65	17	12	0	0	0
Kotlik ANVSA, AK.....	561	120	59	270	75	37	25	0	0	0
Wade Hampton Census Area (part).....	561	120	59	270	75	37	25	0	0	0
Kotzebue ANVSA, AK.....	2,311	600	254	995	305	157	93	44	9	35
Northwest Arctic Borough (part).....	2,311	600	254	995	305	157	93	44	9	35
Koyuk ANVSA, AK.....	295	76	24	142	32	21	16	0	0	0
Nome Census Area (part).....	295	76	24	142	32	21	16	0	0	0
Koyukuk ANVSA, AK.....	93	41	9	30	5	8	7	0	0	0
Yukon-Koyukuk Census Area (part).....	93	41	9	30	5	8	7	0	0	0
Kwethluk ANVSA, AK.....	679	156	71	318	110	24	15	0	0	0
Bethel Census Area (part).....	679	156	71	318	110	24	15	0	0	0
Kwigillingok ANVSA, AK.....	304	75	48	123	50	8	6	1	0	1
Bethel Census Area (part).....	304	75	48	123	50	8	6	1	0	1
Kwinhagak ANVSA, AK.....	625	157	65	264	120	19	14	0	0	0
Bethel Census Area (part).....	625	157	65	264	120	19	14	0	0	0
Lake Minchumina ANVSA, AK.....	2	2	0	0	0	0	0	0	0	0
Yukon-Koyukuk Census Area (part).....	2	2	0	0	0	0	0	0	0	0
Larsen Bay ANVSA, AK.....	62	28	5	24	3	2	1	0	0	0
Kodiak Island Borough (part).....	62	28	5	24	3	2	1	0	0	0
Lesnoi ANVSA, AK.....	0	0	0	0	0	0	0	0	0	0
Kodiak Island Borough (part).....	0	0	0	0	0	0	0	0	0	0
Levelock ANVSA, AK.....	58	23	6	22	2	5	3	0	0	0
Lake and Peninsula Borough (part).....	58	23	6	22	2	5	3	0	0	0
Lime Village ANVSA, AK.....	27	11	2	7	2	5	4	0	0	0
Bethel Census Area (part).....	27	11	2	7	2	5	4	0	0	0
Lower Kalskag ANVSA, AK.....	260	72	24	99	55	10	5	0	0	0
Bethel Census Area (part).....	260	72	24	99	55	10	5	0	0	0
McGrath ANVSA, AK.....	127	53	21	35	9	9	4	0	0	0
Yukon-Koyukuk Census Area (part).....	127	53	21	35	9	9	4	0	0	0
Manley Hot Springs ANVSA, AK.....	12	7	1	1	3	0	0	0	0	0
Yukon-Koyukuk Census Area (part).....	12	7	1	1	3	0	0	0	0	0
Manokotak ANVSA, AK.....	423	111	55	182	60	15	9	0	0	0
Dillingham Census Area (part).....	423	111	55	182	60	15	9	0	0	0
Marshall ANVSA, AK.....	392	92	52	175	51	22	13	0	0	0
Wade Hampton Census Area (part).....	392	92	52	175	51	22	13	0	0	0
Mary's Igloo ANVSA, AK.....	0	0	0	0	0	0	0	0	0	0
Nome Census Area (part).....	0	0	0	0	0	0	0	0	0	0
Mekoryuk ANVSA, AK.....	178	66	24	53	28	7	6	0	0	0
Bethel Census Area (part).....	178	66	24	53	28	7	6	0	0	0
Mentasta Lake ANVSA, AK.....	85	30	7	35	4	9	5	0	0	0
Valdez-Cordova Census Area (part).....	85	30	7	35	4	9	5	0	0	0

Table 21.

Household Relationship and Group Quarters Population for the American Indian and Alaska Native Population (One Race): 2010—Con.

[For information on confidentiality protection, nonsampling error, and definitions, see Selected Appendixes at <www.census.gov/prod/cen2010/cph-1-a.pdf>]

American Indian Area/Alaska Native Area Borough and Census Area	Household population							Group quarters population		
	Total	House- holder	Relationship to householder					Total	Institution- alized population	Non- institution- alized population
			Spouse	Child	Other relatives	Nonrelatives				
						Total	Unmarried partner			
ALASKA NATIVE VILLAGE STATISTICAL AREA—Con.										
Minto ANVSA, AK.....	190	57	14	67	37	15	11	0	0	0
Yukon-Koyukuk Census Area (part).....	190	57	14	67	37	15	11	0	0	0
Mountain Village ANVSA, AK.....	747	157	66	358	137	29	13	0	0	0
Wade Hampton Census Area (part).....	747	157	66	358	137	29	13	0	0	0
Naknek ANVSA, AK.....	165	73	26	44	3	19	11	0	0	0
Bristol Bay Borough (part).....	165	73	26	44	3	19	11	0	0	0
Nanwalek ANVSA, AK.....	204	39	22	100	27	16	5	0	0	0
Kenai Peninsula Borough (part).....	204	39	22	100	27	16	5	0	0	0
Napaimute ANVSA, AK.....	1	0	0	1	0	0	0	0	0	0
Bethel Census Area (part).....	1	0	0	1	0	0	0	0	0	0
Napakiak ANVSA, AK.....	344	91	36	135	61	21	14	0	0	0
Bethel Census Area (part).....	344	91	36	135	61	21	14	0	0	0
Napaskiak ANVSA, AK.....	391	87	54	183	56	11	8	0	0	0
Bethel Census Area (part).....	391	87	54	183	56	11	8	0	0	0
Nelson Lagoon ANVSA, AK.....	39	16	9	11	1	2	2	0	0	0
Aleutians East Borough (part).....	39	16	9	11	1	2	2	0	0	0
Nenana ANVSA, AK.....	142	65	14	35	11	17	12	0	0	0
Yukon-Koyukuk Census Area (part).....	142	65	14	35	11	17	12	0	0	0
Newhalen ANVSA, AK.....	152	39	17	70	18	8	3	0	0	0
Lake and Peninsula Borough (part).....	152	39	17	70	18	8	3	0	0	0
New Koliganek ANVSA, AK.....	200	51	28	98	18	5	2	0	0	0
Dillingham Census Area (part).....	200	51	28	98	18	5	2	0	0	0
New Stuyahok ANVSA, AK.....	477	105	52	199	102	19	6	0	0	0
Dillingham Census Area (part).....	477	105	52	199	102	19	6	0	0	0
Newtok ANVSA, AK.....	340	65	36	176	61	2	2	0	0	0
Bethel Census Area (part).....	340	65	36	176	61	2	2	0	0	0
Nightmute ANVSA, AK.....	257	51	31	126	41	8	4	0	0	0
Bethel Census Area (part).....	257	51	31	126	41	8	4	0	0	0
Nikolai ANVSA, AK.....	76	32	10	18	10	6	4	0	0	0
Yukon-Koyukuk Census Area (part).....	76	32	10	18	10	6	4	0	0	0
Nikolski ANVSA, AK.....	17	13	2	0	1	1	1	0	0	0
Aleutians West Census Area (part).....	17	13	2	0	1	1	1	0	0	0
Ninilchik ANVSA, AK.....	639	235	113	192	30	69	33	4	1	3
Kenai Peninsula Borough (part).....	639	235	113	192	30	69	33	4	1	3
Noatak ANVSA, AK.....	487	101	52	241	65	28	14	0	0	0
Northwest Arctic Borough (part).....	487	101	52	241	65	28	14	0	0	0
Nome ANVSA, AK.....	1,834	531	222	701	210	170	97	160	137	23
Nome Census Area (part).....	1,834	531	222	701	210	170	97	160	137	23
Nondalton ANVSA, AK.....	104	37	15	40	3	9	9	0	0	0
Lake and Peninsula Borough (part).....	104	37	15	40	3	9	9	0	0	0
Noorvik ANVSA, AK.....	590	135	47	242	123	43	23	0	0	0
Northwest Arctic Borough (part).....	590	135	47	242	123	43	23	0	0	0
Northway ANVSA, AK.....	181	63	16	62	26	14	8	0	0	0
Southeast Fairbanks Census Area (part).....	181	63	16	62	26	14	8	0	0	0
Nuiqsut ANVSA, AK.....	350	93	33	150	42	32	20	0	0	0
North Slope Borough (part).....	350	93	33	150	42	32	20	0	0	0
Nulato ANVSA, AK.....	249	82	30	88	35	14	10	0	0	0
Yukon-Koyukuk Census Area (part).....	249	82	30	88	35	14	10	0	0	0
Nunam Iqua ANVSA, AK.....	171	35	17	81	29	9	5	0	0	0
Wade Hampton Census Area (part).....	171	35	17	81	29	9	5	0	0	0
Nunapitchuk ANVSA, AK.....	475	113	69	233	48	12	4	0	0	0
Bethel Census Area (part).....	475	113	69	233	48	12	4	0	0	0

Table 21.

Household Relationship and Group Quarters Population for the American Indian and Alaska Native Population (One Race): 2010—Con.

[For information on confidentiality protection, nonsampling error, and definitions, see Selected Appendixes at <www.census.gov/prod/cen2010/cph-1-a.pdf>]

American Indian Area/Alaska Native Area Borough and Census Area	Household population						Group quarters population			
	Total	Householder	Relationship to householder				Total	Institutionalized population	Non-institutionalized population	
			Spouse	Child	Other relatives	Nonrelatives				
						Total				Unmarried partner
ALASKA NATIVE VILLAGE STATISTICAL AREA—Con.										
Ohogamiut ANVSA, AK.....	0	0	0	0	0	0	0	0	0	
Wade Hampton Census Area (part).....	0	0	0	0	0	0	0	0	0	
Old Harbor ANVSA, AK.....	191	72	20	71	17	11	7	0	0	
Kodiak Island Borough (part).....	191	72	20	71	17	11	7	0	0	
Oscarville ANVSA, AK.....	64	13	8	30	9	4	2	0	0	
Bethel Census Area (part).....	64	13	8	30	9	4	2	0	0	
Ouzinkie ANVSA, AK.....	134	45	16	48	18	7	6	0	0	
Kodiak Island Borough (part).....	134	45	16	48	18	7	6	0	0	
Paimiut ANVSA, AK.....	0	0	0	0	0	0	0	0	0	
Wade Hampton Census Area (part).....	0	0	0	0	0	0	0	0	0	
Pedro Bay ANVSA, AK.....	28	14	3	9	1	1	1	0	0	
Lake and Peninsula Borough (part).....	28	14	3	9	1	1	1	0	0	
Perryville ANVSA, AK.....	108	35	11	31	14	17	9	0	0	
Lake and Peninsula Borough (part).....	108	35	11	31	14	17	9	0	0	
Petersburg ANVSA, AK.....	174	72	22	59	9	12	9	1	0	
Petersburg Census Area (part).....	174	72	22	59	9	12	9	1	0	
Pilot Point ANVSA, AK.....	45	17	6	15	6	1	1	0	0	
Lake and Peninsula Borough (part).....	45	17	6	15	6	1	1	0	0	
Pilot Station ANVSA, AK.....	557	117	56	267	86	31	16	0	0	
Wade Hampton Census Area (part).....	557	117	56	267	86	31	16	0	0	
Pitkas Point ANVSA, AK.....	106	28	12	48	14	4	2	0	0	
Wade Hampton Census Area (part).....	106	28	12	48	14	4	2	0	0	
Platinum ANVSA, AK.....	54	17	7	23	5	2	2	0	0	
Bethel Census Area (part).....	54	17	7	23	5	2	2	0	0	
Point Hope ANVSA, AK.....	603	156	57	249	101	40	26	0	0	
North Slope Borough (part).....	603	156	57	249	101	40	26	0	0	
Point Lay ANVSA, AK.....	167	47	8	72	21	19	17	0	0	
North Slope Borough (part).....	167	47	8	72	21	19	17	0	0	
Portage Creek ANVSA, AK.....	1	0	1	0	0	0	0	0	0	
Dillingham Census Area (part).....	1	0	1	0	0	0	0	0	0	
Port Alsworth ANVSA, AK.....	34	8	3	18	2	3	1	0	0	
Lake and Peninsula Borough (part).....	34	8	3	18	2	3	1	0	0	
Port Graham ANVSA, AK.....	126	59	14	40	3	10	5	0	0	
Kenai Peninsula Borough (part).....	126	59	14	40	3	10	5	0	0	
Port Heiden ANVSA, AK.....	85	25	12	27	17	4	2	0	0	
Lake and Peninsula Borough (part).....	85	25	12	27	17	4	2	0	0	
Port Lions ANVSA, AK.....	114	48	22	39	2	3	2	0	0	
Kodiak Island Borough (part).....	114	48	22	39	2	3	2	0	0	
Rampart ANVSA, AK.....	23	10	3	5	5	0	0	0	0	
Yukon-Koyukuk Census Area (part).....	23	10	3	5	5	0	0	0	0	
Red Devil ANVSA, AK.....	10	5	2	1	1	1	0	0	0	
Bethel Census Area (part).....	10	5	2	1	1	1	0	0	0	
Ruby ANVSA, AK.....	147	55	21	51	11	9	8	0	0	
Yukon-Koyukuk Census Area (part).....	147	55	21	51	11	9	8	0	0	
Russian Mission ANVSA, AK.....	299	67	35	144	42	11	5	0	0	
Wade Hampton Census Area (part).....	299	67	35	144	42	11	5	0	0	
St. George ANVSA, AK.....	90	37	16	27	5	5	5	0	0	
Aleutians West Census Area (part).....	90	37	16	27	5	5	5	0	0	
St. Michael ANVSA, AK.....	369	81	33	160	62	33	18	0	0	
Nome Census Area (part).....	369	81	33	160	62	33	18	0	0	
St. Paul ANVSA, AK.....	394	136	48	139	37	34	21	0	0	
Aleutians West Census Area (part).....	394	136	48	139	37	34	21	0	0	

Table 21.

Household Relationship and Group Quarters Population for the American Indian and Alaska Native Population (One Race): 2010—Con.

[For information on confidentiality protection, nonsampling error, and definitions, see Selected Appendixes at <www.census.gov/prod/cen2010/cph-1-a.pdf>]

American Indian Area/Alaska Native Area Borough and Census Area	Household population							Group quarters population		
	Total	House- holder	Relationship to householder					Total	Institution- alized population	Non- institution- alized population
			Spouse	Child	Other relatives	Nonrelatives				
						Total	Unmarried partner			
ALASKA NATIVE VILLAGE STATISTICAL AREA—Con.										
Salamatof ANVSA, AK.....	51	17	8	15	4	7	4	124	124	0
Kenai Peninsula Borough (part).....	51	17	8	15	4	7	4	124	124	0
Sand Point ANVSA, AK.....	379	148	53	131	17	30	18	2	0	2
Aleutians East Borough (part).....	379	148	53	131	17	30	18	2	0	2
Savoonga ANVSA, AK.....	634	147	59	275	123	30	21	0	0	0
Nome Census Area (part).....	634	147	59	275	123	30	21	0	0	0
Saxman ANVSA, AK.....	208	70	19	72	42	5	2	0	0	0
Ketchikan Gateway Borough (part).....	208	70	19	72	42	5	2	0	0	0
Scammon Bay ANVSA, AK.....	471	94	44	249	60	24	14	0	0	0
Wade Hampton Census Area (part).....	471	94	44	249	60	24	14	0	0	0
Selawik ANVSA, AK.....	708	154	51	322	128	53	23	0	0	0
Northwest Arctic Borough (part).....	708	154	51	322	128	53	23	0	0	0
Seldovia ANVSA, AK.....	77	26	16	24	5	6	4	0	0	0
Kenai Peninsula Borough (part).....	77	26	16	24	5	6	4	0	0	0
Shageluk ANVSA, AK.....	75	34	5	22	5	9	9	0	0	0
Yukon-Koyukuk Census Area (part).....	75	34	5	22	5	9	9	0	0	0
Shaktolik ANVSA, AK.....	241	59	30	103	40	9	6	0	0	0
Nome Census Area (part).....	241	59	30	103	40	9	6	0	0	0
Shishmaref ANVSA, AK.....	534	130	42	269	65	28	24	0	0	0
Nome Census Area (part).....	534	130	42	269	65	28	24	0	0	0
Shungnak ANVSA, AK.....	247	54	16	104	47	26	7	0	0	0
Northwest Arctic Borough (part).....	247	54	16	104	47	26	7	0	0	0
Sitka ANVSA, AK.....	825	321	83	271	79	71	41	30	13	17
Sitka City and Borough (part).....	825	321	83	271	79	71	41	30	13	17
Skagway ANVSA, AK.....	33	13	7	6	7	0	0	1	0	1
Skagway Municipality (part).....	33	13	7	6	7	0	0	1	0	1
Sleetmute ANVSA, AK.....	66	29	5	19	5	8	5	0	0	0
Bethel Census Area (part).....	66	29	5	19	5	8	5	0	0	0
Solomon ANVSA, AK.....	0	0	0	0	0	0	0	0	0	0
Nome Census Area (part).....	0	0	0	0	0	0	0	0	0	0
South Naknek ANVSA, AK.....	65	29	9	20	3	4	3	0	0	0
Bristol Bay Borough (part).....	65	29	9	20	3	4	3	0	0	0
Stebbins ANVSA, AK.....	530	120	36	244	91	39	25	0	0	0
Nome Census Area (part).....	530	120	36	244	91	39	25	0	0	0
Stevens Village ANVSA, AK.....	66	22	1	21	12	10	8	0	0	0
Yukon-Koyukuk Census Area (part).....	66	22	1	21	12	10	8	0	0	0
Stony River ANVSA, AK.....	45	16	5	21	0	3	3	0	0	0
Bethel Census Area (part).....	45	16	5	21	0	3	3	0	0	0
Takotna ANVSA, AK.....	12	5	4	1	1	1	0	0	0	0
Yukon-Koyukuk Census Area (part).....	12	5	4	1	1	1	0	0	0	0
Tanacross ANVSA, AK.....	109	45	10	39	7	8	6	0	0	0
Southeast Fairbanks Census Area (part).....	109	45	10	39	7	8	6	0	0	0
Tanana ANVSA, AK.....	208	77	28	74	20	9	9	5	5	0
Yukon-Koyukuk Census Area (part).....	208	77	28	74	20	9	9	5	5	0
Tatitlek ANVSA, AK.....	53	22	4	18	3	6	4	0	0	0
Valdez-Cordova Census Area (part).....	53	22	4	18	3	6	4	0	0	0
Tazlina ANVSA, AK.....	102	33	7	37	18	7	5	0	0	0
Valdez-Cordova Census Area (part).....	102	33	7	37	18	7	5	0	0	0
Telida ANVSA, AK.....	3	1	1	1	0	0	0	0	0	0
Yukon-Koyukuk Census Area (part).....	3	1	1	1	0	0	0	0	0	0
Teller ANVSA, AK.....	220	66	12	91	30	21	3	0	0	0
Nome Census Area (part).....	220	66	12	91	30	21	3	0	0	0

Table 21.

Household Relationship and Group Quarters Population for the American Indian and Alaska Native Population (One Race): 2010—Con.

[For information on confidentiality protection, nonsampling error, and definitions, see Selected Appendixes at <www.census.gov/prod/cen2010/cph-1-a.pdf>]

American Indian Area/Alaska Native Area Borough and Census Area	Household population						Group quarters population			
	Total	Householder	Relationship to householder				Total	Institutionalized population	Non-institutionalized population	
			Spouse	Child	Other relatives	Nonrelatives				
						Total				Unmarried partner
ALASKA NATIVE VILLAGE STATISTICAL AREA—Con.										
Tetlin ANVSA, AK.....	117	41	9	44	13	10	6	0	0	0
Southeast Fairbanks Census Area (part).....	117	41	9	44	13	10	6	0	0	0
Togiak ANVSA, AK.....	637	191	74	275	75	22	19	0	0	0
Dillingham Census Area (part).....	637	191	74	275	75	22	19	0	0	0
Toksook Bay ANVSA, AK.....	518	105	63	268	64	18	10	0	0	0
Bethel Census Area (part).....	518	105	63	268	64	18	10	0	0	0
Tuluksak ANVSA, AK.....	354	82	38	146	73	15	7	0	0	0
Bethel Census Area (part).....	354	82	38	146	73	15	7	0	0	0
Tuntutuliak ANVSA, AK.....	367	82	43	167	63	12	7	0	0	0
Bethel Census Area (part).....	367	82	43	167	63	12	7	0	0	0
Tununak ANVSA, AK.....	309	78	37	151	26	17	12	0	0	0
Bethel Census Area (part).....	309	78	37	151	26	17	12	0	0	0
Twin Hills ANVSA, AK.....	70	27	6	22	6	9	8	0	0	0
Dillingham Census Area (part).....	70	27	6	22	6	9	8	0	0	0
Tyonek ANVSA, AK.....	151	64	16	53	10	8	6	0	0	0
Kenai Peninsula Borough (part).....	151	64	16	53	10	8	6	0	0	0
Ugashik ANVSA, AK.....	7	3	1	1	2	0	0	0	0	0
Lake and Peninsula Borough (part).....	7	3	1	1	2	0	0	0	0	0
Unalakleet ANVSA, AK.....	532	170	67	208	53	34	25	0	0	0
Nome Census Area (part).....	532	170	67	208	53	34	25	0	0	0
Unalaska ANVSA, AK.....	236	108	36	74	14	4	1	32	0	32
Aleutians West Census Area (part).....	236	108	36	74	14	4	1	32	0	32
Venetie ANVSA, AK.....	135	50	13	45	20	7	6	0	0	0
Yukon-Koyukuk Census Area (part).....	135	50	13	45	20	7	6	0	0	0
Wainwright ANVSA, AK.....	501	130	59	220	64	28	23	0	0	0
North Slope Borough (part).....	501	130	59	220	64	28	23	0	0	0
Wales ANVSA, AK.....	123	32	14	45	21	11	5	0	0	0
Nome Census Area (part).....	123	32	14	45	21	11	5	0	0	0
White Mountain ANVSA, AK.....	155	53	10	64	17	11	10	0	0	0
Nome Census Area (part).....	155	53	10	64	17	11	10	0	0	0
Wrangell ANVSA, AK.....	246	111	29	82	13	11	8	0	0	0
Wrangell City and Borough (part).....	246	111	29	82	13	11	8	0	0	0
Yakutat ANVSA, AK.....	237	93	35	58	26	25	13	0	0	0
Yakutat City and Borough (part).....	237	93	35	58	26	25	13	0	0	0
ALASKA NATIVE REGIONAL CORPORATION										
Ahtna ANRC, AK.....	715	253	79	254	76	53	33	0	0	0
Aleut ANRC, AK.....	1,684	656	240	567	110	111	76	49	0	49
Arctic Slope ANRC, AK.....	4,887	1,316	471	2,042	684	374	243	212	4	208
Bering Straits ANRC, AK.....	7,037	1,851	680	3,006	986	514	328	162	137	25
Bristol Bay ANRC, AK.....	4,792	1,510	604	1,861	527	290	176	39	10	29
Calista ANRC, AK.....	20,891	4,991	2,311	9,546	2,958	1,085	678	303	175	128
Chugach ANRC, AK.....	1,378	498	187	483	80	130	68	254	220	34
Cook Inlet ANRC, AK.....	28,819	9,149	3,802	9,868	2,690	3,310	1,420	2,329	1,159	1,170
Doyon ANRC, AK.....	11,112	3,903	1,349	3,753	993	1,114	649	599	216	383
Koniag ANRC, AK.....	1,748	631	246	627	107	137	73	49	37	12
NANA ANRC, AK.....	5,914	1,423	574	2,575	945	397	208	207	9	198
Sealaska ANRC, AK.....	10,096	3,746	1,270	3,223	957	900	470	385	241	144

Table 22.

Housing Occupancy and Tenure: 2010

[For information on confidentiality protection, nonsampling error, and definitions, see Selected Appendixes at <www.census.gov/prod/cen2010/cph-1-a.pdf>]

American Indian Area/Alaska Native Area Borough and Census Area	Total housing units	Occupied housing units with American Indian and Alaska Native householder (one race)						Vacant housing units				
		Total	Owner occupied		Renter occupied	Average household size		Total	For seasonal, recrea- tional, or occasional use	Vacancy rate		
			Number	Percent of occupied housing units		Owner- occupied units	Renter- occupied units			Available housing	Home- owner	Rental
AMERICAN INDIAN RESERVATION AND OFF-RESERVATION TRUST LAND -- FEDERAL												
All areas.....	544	415	299	72.0	116	2.92	2.72	35	6	2.1	0.3	5.5
Annette Island Reserve, AK.....	544	415	299	72.0	116	2.92	2.72	35	6	2.1	0.3	5.5
Prince of Wales-Hyder Census Area (part)...	544	415	299	72.0	116	2.92	2.72	35	6	2.1	0.3	5.5
ALASKA NATIVE VILLAGE STATISTICAL AREA												
All areas.....	109,384	18,478	11,800	63.9	6,678	3.51	3.21	23,919	14,452	4.1	1.9	8.5
Akhiok ANVSA, AK.....	27	12	9	75.0	3	3.56	5.00	8	2	0.0	0.0	0.0
Kodiak Island Borough (part).....	27	12	9	75.0	3	3.56	5.00	8	2	0.0	0.0	0.0
Akiachak ANVSA, AK.....	223	139	85	61.2	54	4.11	4.61	73	37	0.0	0.0	0.0
Bethel Census Area (part).....	223	139	85	61.2	54	4.11	4.61	73	37	0.0	0.0	0.0
Akiak ANVSA, AK.....	98	77	68	88.3	9	4.31	3.56	8	1	0.0	0.0	0.0
Bethel Census Area (part).....	98	77	68	88.3	9	4.31	3.56	8	1	0.0	0.0	0.0
Akutan ANVSA, AK.....	44	31	12	38.7	19	2.00	2.42	4	0	0.0	0.0	0.0
Aleutians East Borough (part).....	44	31	12	38.7	19	2.00	2.42	4	0	0.0	0.0	0.0
Alakanuk ANVSA, AK.....	186	151	107	70.9	44	4.42	4.02	26	1	0.0	0.0	0.0
Wade Hampton Census Area (part).....	186	151	107	70.9	44	4.42	4.02	26	1	0.0	0.0	0.0
Alatna ANVSA, AK.....	18	11	10	90.9	1	2.70	5.00	7	2	8.3	0.0	50.0
Yukon-Koyukuk Census Area (part).....	18	11	10	90.9	1	2.70	5.00	7	2	8.3	0.0	50.0
Aleknagik ANVSA, AK.....	119	50	40	80.0	10	3.28	4.50	48	37	5.3	0.0	16.0
Dillingham Census Area (part).....	119	50	40	80.0	10	3.28	4.50	48	37	5.3	0.0	16.0
Algaaciq ANVSA, AK.....	161	108	81	75.0	27	3.85	3.04	39	3	6.7	0.0	17.6
Wade Hampton Census Area (part).....	161	108	81	75.0	27	3.85	3.04	39	3	6.7	0.0	17.6
Allakaket ANVSA, AK.....	78	61	37	60.7	24	2.57	3.08	16	3	6.1	0.0	14.3
Yukon-Koyukuk Census Area (part).....	78	61	37	60.7	24	2.57	3.08	16	3	6.1	0.0	14.3
Ambler ANVSA, AK.....	99	54	32	59.3	22	3.63	4.64	24	4	5.0	0.0	10.3
Northwest Arctic Borough (part).....	99	54	32	59.3	22	3.63	4.64	24	4	5.0	0.0	10.3
Anaktuvuk Pass ANVSA, AK.....	118	79	54	68.4	25	3.80	3.00	19	0	1.0	0.0	2.5
North Slope Borough (part).....	118	79	54	68.4	25	3.80	3.00	19	0	1.0	0.0	2.5
Andreafsky ANVSA, AK.....	48	27	19	70.4	8	3.37	2.00	19	16	3.3	0.0	9.1
Wade Hampton Census Area (part).....	48	27	19	70.4	8	3.37	2.00	19	16	3.3	0.0	9.1
Angoon ANVSA, AK.....	256	125	71	56.8	54	2.96	2.65	89	49	7.7	0.0	14.6
Hoonah-Angoon Census Area (part).....	256	125	71	56.8	54	2.96	2.65	89	49	7.7	0.0	14.6
Aniak ANVSA, AK.....	219	96	64	66.7	32	3.42	3.31	53	18	4.6	0.9	10.1
Bethel Census Area (part).....	219	96	64	66.7	32	3.42	3.31	53	18	4.6	0.9	10.1
Anvik ANVSA, AK.....	46	31	22	71.0	9	2.59	2.78	13	7	2.9	0.0	8.3
Yukon-Koyukuk Census Area (part).....	46	31	22	71.0	9	2.59	2.78	13	7	2.9	0.0	8.3
Arctic Village ANVSA, AK.....	85	61	47	77.0	14	2.34	2.50	20	4	3.0	0.0	11.1
Yukon-Koyukuk Census Area (part).....	85	61	47	77.0	14	2.34	2.50	20	4	3.0	0.0	11.1
Atka ANVSA, AK.....	43	23	10	43.5	13	3.10	2.15	19	3	20.0	0.0	30.0
Aleutians West Census Area (part).....	43	23	10	43.5	13	3.10	2.15	19	3	20.0	0.0	30.0
Atmautluak ANVSA, AK.....	70	59	50	84.7	9	4.64	4.22	7	1	6.0	0.0	25.0
Bethel Census Area (part).....	70	59	50	84.7	9	4.64	4.22	7	1	6.0	0.0	25.0
Atkasuk ANVSA, AK.....	68	54	29	53.7	25	4.31	3.72	4	0	0.0	0.0	0.0
North Slope Borough (part).....	68	54	29	53.7	25	4.31	3.72	4	0	0.0	0.0	0.0
Barrow ANVSA, AK.....	1,554	694	363	52.3	331	3.78	3.45	274	83	6.1	0.4	9.7
North Slope Borough (part).....	1,554	694	363	52.3	331	3.78	3.45	274	83	6.1	0.4	9.7
Beaver ANVSA, AK.....	56	35	32	91.4	3	2.34	1.67	20	6	5.1	0.0	33.3
Yukon-Koyukuk Census Area (part).....	56	35	32	91.4	3	2.34	1.67	20	6	5.1	0.0	33.3
Belkofski ANVSA, AK.....	1	0	0	(X)	0	0.00	0.00	1	1	(X)	(X)	(X)
Aleutians East Borough (part).....	1	0	0	(X)	0	0.00	0.00	1	1	(X)	(X)	(X)

Table 22.

Housing Occupancy and Tenure: 2010—Con.

[For information on confidentiality protection, nonsampling error, and definitions, see Selected Appendixes at <www.census.gov/prod/cen2010/cph-1-a.pdf>]

American Indian Area/Alaska Native Area Borough and Census Area	Total housing units	Occupied housing units with American Indian and Alaska Native householder (one race)						Vacant housing units					
		Total	Owner occupied		Renter occupied	Average household size		Total	For seasonal, recrea- tional, or occasional use	Vacancy rate			
			Number	Percent of occupied housing units		Owner- occupied units	Renter- occupied units			Available housing	Home- owner	Rental	
ALASKA NATIVE VILLAGE STATISTICAL AREA—Con.													
Bethel ANVSA, AK.....	2,364	954	433	45.4	521	3.80	3.31	468	143	7.3	2.6	10.8	
Bethel Census Area (part).....	2,364	954	433	45.4	521	3.80	3.31	468	143	7.3	2.6	10.8	
Bill Moore's ANVSA, AK.....	2	0	0	(X)	0	0.00	0.00	2	2	(X)	(X)	(X)	
Wade Hampton Census Area (part).....	2	0	0	(X)	0	0.00	0.00	2	2	(X)	(X)	(X)	
Birch Creek ANVSA, AK.....	18	17	9	52.9	8	2.00	1.88	1	0	0.0	0.0	0.0	
Yukon-Koyukuk Census Area (part).....	18	17	9	52.9	8	2.00	1.88	1	0	0.0	0.0	0.0	
Brevig Mission ANVSA, AK.....	103	80	30	37.5	50	3.60	5.04	10	1	2.1	0.0	3.1	
Nome Census Area (part).....	103	80	30	37.5	50	3.60	5.04	10	1	2.1	0.0	3.1	
Buckland ANVSA, AK.....	101	88	54	61.4	34	4.80	4.09	3	1	0.0	0.0	0.0	
Northwest Arctic Borough (part).....	101	88	54	61.4	34	4.80	4.09	3	1	0.0	0.0	0.0	
Cantwell ANVSA, AK.....	199	13	13	100.0	0	2.46	0.00	95	62	14.8	5.4	43.3	
Denali Borough (part).....	199	13	13	100.0	0	2.46	0.00	95	62	14.8	5.4	43.3	
Canyon Village ANVSA, AK.....	3	0	0	(X)	0	0.00	0.00	3	3	(X)	(X)	(X)	
Yukon-Koyukuk Census Area (part).....	3	0	0	(X)	0	0.00	0.00	3	3	(X)	(X)	(X)	
Chalkyitsik ANVSA, AK.....	67	21	17	81.0	4	2.35	4.50	43	2	0.0	0.0	0.0	
Yukon-Koyukuk Census Area (part).....	67	21	17	81.0	4	2.35	4.50	43	2	0.0	0.0	0.0	
Chefornak ANVSA, AK.....	99	83	51	61.4	32	4.57	5.34	7	3	0.0	0.0	0.0	
Bethel Census Area (part).....	99	83	51	61.4	32	4.57	5.34	7	3	0.0	0.0	0.0	
Chenega ANVSA, AK.....	51	18	9	50.0	9	2.56	2.67	20	14	11.1	0.0	17.4	
Valdez-Cordova Census Area (part).....	51	18	9	50.0	9	2.56	2.67	20	14	11.1	0.0	17.4	
Chevak ANVSA, AK.....	219	195	155	79.5	40	4.82	3.80	10	3	0.0	0.0	0.0	
Wade Hampton Census Area (part).....	219	195	155	79.5	40	4.82	3.80	10	3	0.0	0.0	0.0	
Chickaloon ANVSA, AK.....	9,171	307	197	64.2	110	3.01	2.51	1,110	555	2.8	1.6	6.6	
Matanuska-Susitna Borough (part).....	9,171	307	197	64.2	110	3.01	2.51	1,110	555	2.8	1.6	6.6	
Chignik ANVSA, AK.....	105	27	23	85.2	4	2.22	3.00	64	37	27.6	0.0	50.0	
Lake and Peninsula Borough (part).....	105	27	23	85.2	4	2.22	3.00	64	37	27.6	0.0	50.0	
Chignik Lagoon ANVSA, AK.....	66	21	16	76.2	5	2.81	2.20	37	27	6.5	0.0	20.0	
Lake and Peninsula Borough (part).....	66	21	16	76.2	5	2.81	2.20	37	27	6.5	0.0	20.0	
Chignik Lake ANVSA, AK.....	53	25	21	84.0	4	2.86	2.50	26	16	6.9	0.0	25.0	
Lake and Peninsula Borough (part).....	53	25	21	84.0	4	2.86	2.50	26	16	6.9	0.0	25.0	
Chilkat ANVSA, AK.....	73	34	27	79.4	7	2.41	1.86	30	9	20.4	12.8	40.0	
Haines Borough (part).....	3	1	1	100.0	0	2.00	0.00	1	0	0.0	0.0	(X)	
Hoonah-Angoon Census Area (part).....	70	33	26	78.8	7	2.42	1.86	29	9	21.2	13.5	40.0	
Chilkoot ANVSA, AK.....	229	29	14	48.3	15	2.71	1.60	26	14	2.8	0.8	6.0	
Haines Borough (part).....	229	29	14	48.3	15	2.71	1.60	26	14	2.8	0.8	6.0	
Chistochina ANVSA, AK.....	59	17	11	64.7	6	2.55	2.67	28	21	0.0	0.0	0.0	
Valdez-Cordova Census Area (part).....	59	17	11	64.7	6	2.55	2.67	28	21	0.0	0.0	0.0	
Chitina ANVSA, AK.....	78	9	0	0.0	9	0.00	2.56	39	25	7.0	11.8	3.8	
Valdez-Cordova Census Area (part).....	78	9	0	0.0	9	0.00	2.56	39	25	7.0	11.8	3.8	
Chuathbaluk ANVSA, AK.....	41	29	12	41.4	17	3.33	3.71	5	1	0.0	0.0	0.0	
Bethel Census Area (part).....	41	29	12	41.4	17	3.33	3.71	5	1	0.0	0.0	0.0	
Chulloonawick ANVSA, AK.....	10	0	0	(X)	0	0.00	0.00	10	10	(X)	(X)	(X)	
Wade Hampton Census Area (part).....	10	0	0	(X)	0	0.00	0.00	10	10	(X)	(X)	(X)	
Circle ANVSA, AK.....	52	31	20	64.5	11	2.80	3.00	12	11	0.0	0.0	0.0	
Yukon-Koyukuk Census Area (part).....	52	31	20	64.5	11	2.80	3.00	12	11	0.0	0.0	0.0	
Clarks Point ANVSA, AK.....	50	23	18	78.3	5	2.89	1.00	26	26	0.0	0.0	0.0	
Dillingham Census Area (part).....	50	23	18	78.3	5	2.89	1.00	26	26	0.0	0.0	0.0	
Copper Center ANVSA, AK.....	265	56	23	41.1	33	2.70	2.73	98	40	3.9	1.7	8.5	
Valdez-Cordova Census Area (part).....	265	56	23	41.1	33	2.70	2.73	98	40	3.9	1.7	8.5	
Council ANVSA, AK.....	37	0	0	(X)	0	0.00	0.00	37	37	(X)	(X)	(X)	
Nome Census Area (part).....	37	0	0	(X)	0	0.00	0.00	37	37	(X)	(X)	(X)	
Craig ANVSA, AK.....	688	110	57	51.8	53	2.58	2.28	117	66	4.5	2.0	9.1	
Prince of Wales-Hyder Census Area (part).....	688	110	57	51.8	53	2.58	2.28	117	66	4.5	2.0	9.1	

Table 22.
Housing Occupancy and Tenure: 2010—Con.

[For information on confidentiality protection, nonsampling error, and definitions, see Selected Appendixes at <www.census.gov/prod/cen2010/cph-1-a.pdf>]

American Indian Area/Alaska Native Area Borough and Census Area	Total housing units	Occupied housing units with American Indian and Alaska Native householder (one race)						Vacant housing units				
		Total	Owner occupied		Renter occupied	Average household size		Total	For seasonal, recrea- tional, or occasional use	Vacancy rate		
			Number	Percent of occupied housing units		Owner- occupied units	Renter- occupied units			Available housing	Home- owner	Rental
ALASKA NATIVE VILLAGE STATISTICAL AREA—Con.												
Crooked Creek ANVSA, AK.....	47	29	21	72.4	8	2.95	3.00	9	2	2.6	0.0	7.7
Bethel Census Area (part).....	47	29	21	72.4	8	2.95	3.00	9	2	2.6	0.0	7.7
Deering ANVSA, AK.....	61	40	27	67.5	13	2.74	2.46	17	2	2.2	0.0	5.6
Northwest Arctic Borough (part).....	61	40	27	67.5	13	2.74	2.46	17	2	2.2	0.0	5.6
Dillingham ANVSA, AK.....	1,072	422	226	53.6	196	3.30	2.59	201	67	7.8	1.1	14.1
Dillingham Census Area (part).....	1,072	422	226	53.6	196	3.30	2.59	201	67	7.8	1.1	14.1
Dot Lake ANVSA, AK.....	28	19	13	68.4	6	3.31	3.17	9	0	0.0	0.0	0.0
Southeast Fairbanks Census Area (part).....	28	19	13	68.4	6	3.31	3.17	9	0	0.0	0.0	0.0
Douglas ANVSA, AK.....	2,607	233	74	31.8	159	2.45	2.75	226	70	2.7	2.2	3.3
Juneau City and Borough (part).....	2,607	233	74	31.8	159	2.45	2.75	226	70	2.7	2.2	3.3
Eagle ANVSA, AK.....	54	14	11	78.6	3	1.27	3.00	21	16	2.8	3.2	0.0
Southeast Fairbanks Census Area (part).....	54	14	11	78.6	3	1.27	3.00	21	16	2.8	3.2	0.0
Eek ANVSA, AK.....	101	87	65	74.7	22	3.03	4.23	10	3	3.2	0.0	10.3
Bethel Census Area (part).....	101	87	65	74.7	22	3.03	4.23	10	3	3.2	0.0	10.3
Egegik ANVSA, AK.....	256	18	16	88.9	2	2.44	1.50	227	220	5.9	0.0	25.0
Lake and Peninsula Borough (part).....	256	18	16	88.9	2	2.44	1.50	227	220	5.9	0.0	25.0
Eklutna ANVSA, AK.....	29	17	15	88.2	2	2.27	2.00	6	0	11.5	9.1	25.0
Anchorage Municipality (part).....	29	17	15	88.2	2	2.27	2.00	6	0	11.5	9.1	25.0
Ekuk ANVSA, AK.....	53	1	0	0.0	1	0.00	2.00	52	52	0.0	(X)	0.0
Dillingham Census Area (part).....	53	1	0	0.0	1	0.00	2.00	52	52	0.0	(X)	0.0
Ekwok ANVSA, AK.....	51	34	27	79.4	7	3.37	1.57	14	9	0.0	0.0	0.0
Dillingham Census Area (part).....	51	34	27	79.4	7	3.37	1.57	14	9	0.0	0.0	0.0
Elim ANVSA, AK.....	125	75	47	62.7	28	4.09	3.79	36	1	2.2	0.0	4.5
Nome Census Area (part).....	125	75	47	62.7	28	4.09	3.79	36	1	2.2	0.0	4.5
Emmonak ANVSA, AK.....	213	173	156	90.2	17	4.34	3.47	28	5	1.6	0.0	10.0
Wade Hampton Census Area (part).....	213	173	156	90.2	17	4.34	3.47	28	5	1.6	0.0	10.0
Evansville ANVSA, AK.....	48	4	4	100.0	0	1.25	0.00	28	12	0.0	0.0	0.0
Yukon-Koyukuk Census Area (part).....	48	4	4	100.0	0	1.25	0.00	28	12	0.0	0.0	0.0
Eyak ANVSA, AK.....	69	1	1	100.0	0	1.00	0.00	18	4	7.1	0.0	33.3
Valdez-Cordova Census Area (part).....	69	1	1	100.0	0	1.00	0.00	18	4	7.1	0.0	33.3
False Pass ANVSA, AK.....	38	11	8	72.7	3	3.00	1.00	23	0	60.5	0.0	76.7
Aleutians East Borough (part).....	38	11	8	72.7	3	3.00	1.00	23	0	60.5	0.0	76.7
Fort Yukon ANVSA, AK.....	325	210	165	78.6	45	2.49	2.27	79	27	6.1	0.6	18.3
Yukon-Koyukuk Census Area (part).....	325	210	165	78.6	45	2.49	2.27	79	27	6.1	0.6	18.3
Gakona ANVSA, AK.....	74	11	4	36.4	7	2.75	3.14	26	14	1.9	0.0	6.3
Valdez-Cordova Census Area (part).....	74	11	4	36.4	7	2.75	3.14	26	14	1.9	0.0	6.3
Galena ANVSA, AK.....	264	118	90	76.3	28	2.47	2.39	74	5	10.7	2.9	25.3
Yukon-Koyukuk Census Area (part).....	264	118	90	76.3	28	2.47	2.39	74	5	10.7	2.9	25.3
Gambell ANVSA, AK.....	200	145	135	93.1	10	4.57	3.20	36	17	0.0	0.0	0.0
Nome Census Area (part).....	200	145	135	93.1	10	4.57	3.20	36	17	0.0	0.0	0.0
Georgetown ANVSA, AK.....	5	1	1	100.0	0	2.00	0.00	4	4	0.0	0.0	(X)
Bethel Census Area (part).....	5	1	1	100.0	0	2.00	0.00	4	4	0.0	0.0	(X)
Golovin ANVSA, AK.....	64	43	25	58.1	18	3.00	3.94	15	1	2.0	0.0	4.0
Nome Census Area (part).....	64	43	25	58.1	18	3.00	3.94	15	1	2.0	0.0	4.0
Goodnews Bay ANVSA, AK.....	82	68	44	64.7	24	3.25	3.50	6	4	1.3	0.0	3.2
Bethel Census Area (part).....	82	68	44	64.7	24	3.25	3.50	6	4	1.3	0.0	3.2
Grayling ANVSA, AK.....	63	49	34	69.4	15	3.65	3.67	8	0	3.5	0.0	9.5
Yukon-Koyukuk Census Area (part).....	63	49	34	69.4	15	3.65	3.67	8	0	3.5	0.0	9.5
Gulkana ANVSA, AK.....	82	32	16	50.0	16	2.19	3.75	38	8	6.3	0.0	13.6
Valdez-Cordova Census Area (part).....	82	32	16	50.0	16	2.19	3.75	38	8	6.3	0.0	13.6
Hamilton ANVSA, AK.....	1	0	0	(X)	0	0.00	0.00	1	1	(X)	(X)	(X)
Wade Hampton Census Area (part).....	1	0	0	(X)	0	0.00	0.00	1	1	(X)	(X)	(X)

Table 22.
Housing Occupancy and Tenure: 2010—Con.

[For information on confidentiality protection, nonsampling error, and definitions, see Selected Appendixes at <www.census.gov/prod/cen2010/cph-1-a.pdf>]

American Indian Area/Alaska Native Area Borough and Census Area	Total housing units	Occupied housing units with American Indian and Alaska Native householder (one race)						Vacant housing units				
		Total	Owner occupied		Renter occupied	Average household size		Total	For seasonal, recrea- tional, or occasional use	Vacancy rate		
			Number	Percent of occupied housing units		Owner- occupied units	Renter- occupied units			Available housing	Home- owner	Rental
ALASKA NATIVE VILLAGE STATISTICAL AREA—Con.												
Healy Lake ANVSA, AK.....	38	6	4	66.7	2	1.75	2.50	31	27	22.2	0.0	40.0
Southeast Fairbanks Census Area (part).....	38	6	4	66.7	2	1.75	2.50	31	27	22.2	0.0	40.0
Holy Cross ANVSA, AK.....	86	55	44	80.0	11	2.82	2.91	22	10	4.3	0.0	14.3
Yukon-Koyukuk Census Area (part).....	86	55	44	80.0	11	2.82	2.91	22	10	4.3	0.0	14.3
Hoonah ANVSA, AK.....	399	159	107	67.3	52	2.59	2.44	94	34	5.2	1.6	10.6
Hoonah-Angoon Census Area (part).....	399	159	107	67.3	52	2.59	2.44	94	34	5.2	1.6	10.6
Hooper Bay ANVSA, AK.....	283	235	186	79.1	49	4.62	3.59	27	1	0.0	0.0	0.0
Wade Hampton Census Area (part).....	283	235	186	79.1	49	4.62	3.59	27	1	0.0	0.0	0.0
Hughes ANVSA, AK.....	41	30	20	66.7	10	2.65	2.20	9	9	0.0	0.0	0.0
Yukon-Koyukuk Census Area (part).....	41	30	20	66.7	10	2.65	2.20	9	9	0.0	0.0	0.0
Huslia ANVSA, AK.....	105	84	73	86.9	11	2.99	3.55	14	8	3.2	0.0	15.0
Yukon-Koyukuk Census Area (part).....	105	84	73	86.9	11	2.99	3.55	14	8	3.2	0.0	15.0
Hydaburg ANVSA, AK.....	139	98	80	81.6	18	2.96	2.61	11	2	3.7	0.0	11.6
Prince of Wales-Hyder Census Area (part)...	139	98	80	81.6	18	2.96	2.61	11	2	3.7	0.0	11.6
Igiugig ANVSA, AK.....	19	11	7	63.6	4	2.00	5.00	3	2	0.0	0.0	0.0
Lake and Peninsula Borough (part).....	19	11	7	63.6	4	2.00	5.00	3	2	0.0	0.0	0.0
Iliamna ANVSA, AK.....	58	18	17	94.4	1	3.12	4.00	19	17	4.9	3.4	8.3
Lake and Peninsula Borough (part).....	58	18	17	94.4	1	3.12	4.00	19	17	4.9	3.4	8.3
Inalik ANVSA, AK.....	47	34	23	67.6	11	3.30	2.73	9	1	0.0	0.0	0.0
Nome Census Area (part).....	47	34	23	67.6	11	3.30	2.73	9	1	0.0	0.0	0.0
Ivanof Bay ANVSA, AK.....	12	2	2	100.0	0	3.50	0.00	10	10	0.0	0.0	(X)
Lake and Peninsula Borough (part).....	12	2	2	100.0	0	3.50	0.00	10	10	0.0	0.0	(X)
Kake ANVSA, AK.....	290	148	111	75.0	37	2.53	2.86	77	5	11.5	1.3	28.6
Petersburg Census Area (part).....	290	148	111	75.0	37	2.53	2.86	77	5	11.5	1.3	28.6
Kaktovik ANVSA, AK.....	87	59	36	61.0	23	3.53	3.35	15	1	0.0	0.0	0.0
North Slope Borough (part).....	87	59	36	61.0	23	3.53	3.35	15	1	0.0	0.0	0.0
Kalskag ANVSA, AK.....	74	45	29	64.4	16	3.72	3.63	14	1	3.2	0.0	8.0
Bethel Census Area (part).....	74	45	29	64.4	16	3.72	3.63	14	1	3.2	0.0	8.0
Kaltag ANVSA, AK.....	87	64	49	76.6	15	2.55	3.20	17	4	2.7	0.0	10.5
Yukon-Koyukuk Census Area (part).....	87	64	49	76.6	15	2.55	3.20	17	4	2.7	0.0	10.5
Karluk ANVSA, AK.....	21	11	9	81.8	2	2.89	4.50	9	8	0.0	0.0	0.0
Kodiak Island Borough (part).....	21	11	9	81.8	2	2.89	4.50	9	8	0.0	0.0	0.0
Kasaan ANVSA, AK.....	44	6	4	66.7	2	2.25	2.50	21	8	14.8	6.3	27.3
Prince of Wales-Hyder Census Area (part)...	44	6	4	66.7	2	2.25	2.50	21	8	14.8	6.3	27.3
Kasigluk ANVSA, AK.....	121	101	66	65.3	35	5.45	5.31	8	0	2.6	0.0	5.9
Bethel Census Area (part).....	121	101	66	65.3	35	5.45	5.31	8	0	2.6	0.0	5.9
Kenaitze ANVSA, AK.....	16,704	624	387	62.0	237	2.81	2.36	3,781	2,624	4.3	2.2	10.0
Kenai Peninsula Borough (part).....	16,704	624	387	62.0	237	2.81	2.36	3,781	2,624	4.3	2.2	10.0
Ketchikan ANVSA, AK.....	5,724	585	257	43.9	328	2.88	2.50	670	211	4.4	1.9	7.7
Ketchikan Gateway Borough (part).....	5,724	585	257	43.9	328	2.88	2.50	670	211	4.4	1.9	7.7
Kiana ANVSA, AK.....	150	82	52	63.4	30	3.44	4.43	48	2	0.0	0.0	0.0
Northwest Arctic Borough (part).....	150	82	52	63.4	30	3.44	4.43	48	2	0.0	0.0	0.0
King Cove ANVSA, AK.....	229	119	81	68.1	38	2.85	3.26	48	18	7.6	0.0	15.0
Aleutians East Borough (part).....	229	119	81	68.1	38	2.85	3.26	48	18	7.6	0.0	15.0
King Salmon ANVSA, AK.....	112	29	16	55.2	13	2.69	2.62	45	29	8.1	2.7	13.5
Bristol Bay Borough (part).....	112	29	16	55.2	13	2.69	2.62	45	29	8.1	2.7	13.5
Kipnuk ANVSA, AK.....	176	144	120	83.3	24	4.31	4.38	23	0	1.9	0.0	9.1
Bethel Census Area (part).....	176	144	120	83.3	24	4.31	4.38	23	0	1.9	0.0	9.1
Kivalina ANVSA, AK.....	99	78	63	80.8	15	4.71	4.20	14	4	3.4	0.0	12.0
Northwest Arctic Borough (part).....	99	78	63	80.8	15	4.71	4.20	14	4	3.4	0.0	12.0
Klawock ANVSA, AK.....	279	122	75	61.5	47	2.91	2.60	42	14	4.3	0.0	9.2
Prince of Wales-Hyder Census Area (part)...	279	122	75	61.5	47	2.91	2.60	42	14	4.3	0.0	9.2

Table 22.
Housing Occupancy and Tenure: 2010—Con.

[For information on confidentiality protection, nonsampling error, and definitions, see Selected Appendixes at <www.census.gov/prod/cen2010/cph-1-a.pdf>]

American Indian Area/Alaska Native Area Borough and Census Area	Total housing units	Occupied housing units with American Indian and Alaska Native householder (one race)						Vacant housing units				
		Total	Owner occupied		Renter occupied	Average household size		Total	For seasonal, recrea- tional, or occasional use	Vacancy rate		
			Number	Percent of occupied housing units		Owner- occupied units	Renter- occupied units			Available housing	Home- owner	Rental
ALASKA NATIVE VILLAGE STATISTICAL AREA—Con.												
Knik ANVSA, AK.....	31,286	952	633	66.5	319	3.09	2.78	7,599	5,494	3.6	2.3	7.3
Matanuska-Susitna Borough (part).....	31,286	952	633	66.5	319	3.09	2.78	7,599	5,494	3.6	2.3	7.3
Kobuk ANVSA, AK.....	51	29	18	62.1	11	4.94	4.36	15	12	0.0	0.0	0.0
Northwest Arctic Borough (part).....	51	29	18	62.1	11	4.94	4.36	15	12	0.0	0.0	0.0
Kodiak ANVSA, AK.....	2	0	0	(X)	0	0.00	0.00	2	2	(X)	(X)	(X)
Kodiak Island Borough (part).....	2	0	0	(X)	0	0.00	0.00	2	2	(X)	(X)	(X)
Kokhanok ANVSA, AK.....	65	39	28	71.8	11	3.36	3.09	13	10	3.7	0.0	10.5
Lake and Peninsula Borough (part).....	65	39	28	71.8	11	3.36	3.09	13	10	3.7	0.0	10.5
Kongiganak ANVSA, AK.....	102	87	41	47.1	46	4.29	5.26	8	1	0.0	0.0	0.0
Bethel Census Area (part).....	102	87	41	47.1	46	4.29	5.26	8	1	0.0	0.0	0.0
Kotlik ANVSA, AK.....	148	120	85	70.8	35	4.41	5.34	20	7	0.0	0.0	0.0
Wade Hampton Census Area (part).....	148	120	85	70.8	35	4.41	5.34	20	7	0.0	0.0	0.0
Kotzebue ANVSA, AK.....	1,160	600	294	49.0	306	4.07	3.22	206	96	3.6	0.0	6.1
Northwest Arctic Borough (part).....	1,160	600	294	49.0	306	4.07	3.22	206	96	3.6	0.0	6.1
Koyuk ANVSA, AK.....	99	76	34	44.7	42	3.41	4.21	10	3	0.0	0.0	0.0
Nome Census Area (part).....	99	76	34	44.7	42	3.41	4.21	10	3	0.0	0.0	0.0
Koyukuk ANVSA, AK.....	54	41	31	75.6	10	2.19	2.70	12	7	2.3	0.0	8.3
Yukon-Koyukuk Census Area (part).....	54	41	31	75.6	10	2.19	2.70	12	7	2.3	0.0	8.3
Kwethluk ANVSA, AK.....	231	156	121	77.6	35	4.28	4.71	59	49	0.6	0.0	2.1
Bethel Census Area (part).....	231	156	121	77.6	35	4.28	4.71	59	49	0.6	0.0	2.1
Kwigillingok ANVSA, AK.....	106	75	50	66.7	25	4.06	4.04	24	4	2.3	0.0	5.6
Bethel Census Area (part).....	106	75	50	66.7	25	4.06	4.04	24	4	2.3	0.0	5.6
Kwinhagak ANVSA, AK.....	187	157	133	84.7	24	4.17	4.08	22	4	1.2	0.0	6.1
Bethel Census Area (part).....	187	157	133	84.7	24	4.17	4.08	22	4	1.2	0.0	6.1
Lake Minchumina ANVSA, AK.....	21	2	1	50.0	1	4.00	1.00	16	9	14.3	0.0	50.0
Yukon-Koyukuk Census Area (part).....	21	2	1	50.0	1	4.00	1.00	16	9	14.3	0.0	50.0
Larsen Bay ANVSA, AK.....	70	28	18	64.3	10	2.67	2.70	36	28	7.7	8.3	6.7
Kodiak Island Borough (part).....	70	28	18	64.3	10	2.67	2.70	36	28	7.7	8.3	6.7
Lesnoi ANVSA, AK.....	5	0	0	(X)	0	0.00	0.00	5	5	(X)	(X)	(X)
Kodiak Island Borough (part).....	5	0	0	(X)	0	0.00	0.00	5	5	(X)	(X)	(X)
Levelock ANVSA, AK.....	48	23	14	60.9	9	2.29	3.22	21	6	10.0	0.0	18.8
Lake and Peninsula Borough (part).....	48	23	14	60.9	9	2.29	3.22	21	6	10.0	0.0	18.8
Lime Village ANVSA, AK.....	27	11	9	81.8	2	2.78	2.00	16	12	0.0	0.0	0.0
Bethel Census Area (part).....	27	11	9	81.8	2	2.78	2.00	16	12	0.0	0.0	0.0
Lower Kalskag ANVSA, AK.....	82	72	52	72.2	20	4.17	2.90	7	0	0.0	0.0	0.0
Bethel Census Area (part).....	82	72	52	72.2	20	4.17	2.90	7	0	0.0	0.0	0.0
McGrath ANVSA, AK.....	195	53	36	67.9	17	2.47	2.65	48	27	4.5	0.0	10.9
Yukon-Koyukuk Census Area (part).....	195	53	36	67.9	17	2.47	2.65	48	27	4.5	0.0	10.9
Manley Hot Springs ANVSA, AK.....	114	7	7	100.0	0	1.86	0.00	73	42	10.4	3.2	23.5
Yukon-Koyukuk Census Area (part).....	114	7	7	100.0	0	1.86	0.00	73	42	10.4	3.2	23.5
Manokotak ANVSA, AK.....	138	111	93	83.8	18	3.95	3.11	17	1	3.2	2.1	6.9
Dillingham Census Area (part).....	138	111	93	83.8	18	3.95	3.11	17	1	3.2	2.1	6.9
Marshall ANVSA, AK.....	108	92	61	66.3	31	3.77	4.94	8	1	0.0	0.0	0.0
Wade Hampton Census Area (part).....	108	92	61	66.3	31	3.77	4.94	8	1	0.0	0.0	0.0
Mary's Igloo ANVSA, AK.....	5	0	0	(X)	0	0.00	0.00	5	5	(X)	(X)	(X)
Nome Census Area (part).....	5	0	0	(X)	0	0.00	0.00	5	5	(X)	(X)	(X)
Mekoryuk ANVSA, AK.....	86	66	33	50.0	33	2.33	3.21	16	11	1.4	0.0	2.8
Bethel Census Area (part).....	86	66	33	50.0	33	2.33	3.21	16	11	1.4	0.0	2.8
Mentasta Lake ANVSA, AK.....	54	30	13	43.3	17	2.38	3.18	19	6	7.9	0.0	13.0
Valdez-Cordova Census Area (part).....	54	30	13	43.3	17	2.38	3.18	19	6	7.9	0.0	13.0
Minto ANVSA, AK.....	94	57	41	71.9	16	3.49	2.94	29	16	3.0	0.0	9.1
Yukon-Koyukuk Census Area (part).....	94	57	41	71.9	16	3.49	2.94	29	16	3.0	0.0	9.1

Table 22.

Housing Occupancy and Tenure: 2010—Con.

[For information on confidentiality protection, nonsampling error, and definitions, see Selected Appendixes at <www.census.gov/prod/cen2010/cph-1-a.pdf>]

American Indian Area/Alaska Native Area Borough and Census Area	Total housing units	Occupied housing units with American Indian and Alaska Native householder (one race)						Vacant housing units				
		Total	Owner occupied		Renter occupied	Average household size		Total	For seasonal, recrea- tional, or occasional use	Vacancy rate		
			Number	Percent of occupied housing units		Owner- occupied units	Renter- occupied units			Available housing	Home- owner	Rental
ALASKA NATIVE VILLAGE STATISTICAL AREA—Con.												
Mountain Village ANVSA, AK.....	211	157	116	73.9	41	4.90	4.54	27	9	1.0	0.0	2.9
Wade Hampton Census Area (part).....	211	157	116	73.9	41	4.90	4.54	27	9	1.0	0.0	2.9
Naknek ANVSA, AK.....	460	73	43	58.9	30	2.74	1.80	229	186	6.3	3.5	10.0
Bristol Bay Borough (part).....	460	73	43	58.9	30	2.74	1.80	229	186	6.3	3.5	10.0
Nanwalek ANVSA, AK.....	73	39	24	61.5	15	4.92	5.27	18	12	3.4	0.0	7.7
Kenai Peninsula Borough (part).....	73	39	24	61.5	15	4.92	5.27	18	12	3.4	0.0	7.7
Napaimute ANVSA, AK.....	14	0	0	(X)	0	0.00	0.00	13	0	0.0	0.0	(X)
Bethel Census Area (part).....	14	0	0	(X)	0	0.00	0.00	13	0	0.0	0.0	(X)
Napakiak ANVSA, AK.....	114	91	78	85.7	13	3.79	3.69	18	6	7.7	0.0	30.8
Bethel Census Area (part).....	114	91	78	85.7	13	3.79	3.69	18	6	7.7	0.0	30.8
Napaskiak ANVSA, AK.....	135	87	75	86.2	12	4.64	3.50	41	22	2.1	0.0	9.1
Bethel Census Area (part).....	135	87	75	86.2	12	4.64	3.50	41	22	2.1	0.0	9.1
Nelson Lagoon ANVSA, AK.....	32	16	13	81.3	3	2.38	1.67	10	9	0.0	0.0	0.0
Aleutians East Borough (part).....	32	16	13	81.3	3	2.38	1.67	10	9	0.0	0.0	0.0
Nenana ANVSA, AK.....	215	65	44	67.7	21	2.09	1.95	44	14	3.4	0.9	8.1
Yukon-Koyukuk Census Area (part).....	215	65	44	67.7	21	2.09	1.95	44	14	3.4	0.9	8.1
Newhalen ANVSA, AK.....	51	39	27	69.2	12	3.93	4.42	1	1	0.0	0.0	0.0
Lake and Peninsula Borough (part).....	51	39	27	69.2	12	3.93	4.42	1	1	0.0	0.0	0.0
New Koliganek ANVSA, AK.....	66	51	32	62.7	19	3.50	4.37	11	3	3.5	0.0	9.1
Dillingham Census Area (part).....	66	51	32	62.7	19	3.50	4.37	11	3	3.5	0.0	9.1
New Stuyahok ANVSA, AK.....	130	105	75	71.4	30	4.97	3.90	16	1	8.8	0.0	22.4
Dillingham Census Area (part).....	130	105	75	71.4	30	4.97	3.90	16	1	8.8	0.0	22.4
Newtok ANVSA, AK.....	72	65	58	89.2	7	5.40	4.43	2	1	0.0	0.0	0.0
Bethel Census Area (part).....	72	65	58	89.2	7	5.40	4.43	2	1	0.0	0.0	0.0
Nightmute ANVSA, AK.....	55	51	44	86.3	7	4.93	5.43	2	1	1.9	0.0	11.1
Bethel Census Area (part).....	55	51	44	86.3	7	4.93	5.43	2	1	1.9	0.0	11.1
Nikolai ANVSA, AK.....	48	32	18	56.3	14	2.94	1.71	11	3	9.8	5.0	14.3
Yukon-Koyukuk Census Area (part).....	48	32	18	56.3	14	2.94	1.71	11	3	9.8	5.0	14.3
Nikolski ANVSA, AK.....	23	13	11	84.6	2	1.45	1.00	10	4	18.8	0.0	60.0
Aleutians West Census Area (part).....	23	13	11	84.6	2	1.45	1.00	10	4	18.8	0.0	60.0
Ninilchik ANVSA, AK.....	8,976	235	157	66.8	78	2.52	1.88	2,699	1,945	5.1	2.8	11.2
Kenai Peninsula Borough (part).....	8,976	235	157	66.8	78	2.52	1.88	2,699	1,945	5.1	2.8	11.2
Noatak ANVSA, AK.....	114	101	77	76.2	24	4.92	4.42	0	0	0.0	0.0	0.0
Northwest Arctic Borough (part).....	114	101	77	76.2	24	4.92	4.42	0	0	0.0	0.0	0.0
Nome ANVSA, AK.....	1,701	531	228	42.9	303	3.50	3.01	454	232	5.8	2.3	8.9
Nome Census Area (part).....	1,701	531	228	42.9	303	3.50	3.01	454	232	5.8	2.3	8.9
Nondalton ANVSA, AK.....	94	37	26	70.3	11	2.58	3.55	37	33	5.0	0.0	12.5
Lake and Peninsula Borough (part).....	94	37	26	70.3	11	2.58	3.55	37	33	5.0	0.0	12.5
Noorvik ANVSA, AK.....	171	135	75	55.6	60	4.48	4.58	18	8	1.9	0.0	3.9
Northwest Arctic Borough (part).....	171	135	75	55.6	60	4.48	4.58	18	8	1.9	0.0	3.9
Northway ANVSA, AK.....	112	63	45	71.4	18	2.93	3.00	27	12	5.5	0.0	16.1
Southeast Fairbanks Census Area (part).....	112	63	45	71.4	18	2.93	3.00	27	12	5.5	0.0	16.1
Nuiqsut ANVSA, AK.....	136	93	59	63.4	34	3.98	3.56	22	2	8.1	1.6	14.5
North Slope Borough (part).....	136	93	59	63.4	34	3.98	3.56	22	2	8.1	1.6	14.5
Nulato ANVSA, AK.....	134	82	70	85.4	12	3.07	2.75	42	17	3.2	0.0	13.6
Yukon-Koyukuk Census Area (part).....	134	82	70	85.4	12	3.07	2.75	42	17	3.2	0.0	13.6
Nunam Iqua ANVSA, AK.....	46	35	30	85.7	5	5.00	4.00	3	2	2.3	0.0	7.7
Wade Hampton Census Area (part).....	46	35	30	85.7	5	5.00	4.00	3	2	2.3	0.0	7.7
Nunapitchuk ANVSA, AK.....	132	113	76	67.3	37	4.36	3.97	8	0	0.0	0.0	0.0
Bethel Census Area (part).....	132	113	76	67.3	37	4.36	3.97	8	0	0.0	0.0	0.0
Ohogamiut ANVSA, AK.....	4	0	0	(X)	0	0.00	0.00	4	4	(X)	(X)	(X)
Wade Hampton Census Area (part).....	4	0	0	(X)	0	0.00	0.00	4	4	(X)	(X)	(X)

Table 22.

Housing Occupancy and Tenure: 2010—Con.

[For information on confidentiality protection, nonsampling error, and definitions, see Selected Appendixes at <www.census.gov/prod/cen2010/cph-1-a.pdf>]

American Indian Area/Alaska Native Area Borough and Census Area	Total housing units	Occupied housing units with American Indian and Alaska Native householder (one race)						Vacant housing units				
		Total	Owner occupied		Renter occupied	Average household size		Total	For seasonal, recrea- tional, or occasional use	Vacancy rate		
			Number	Percent of occupied housing units		Owner- occupied units	Renter- occupied units			Available housing	Home- owner	Rental
ALASKA NATIVE VILLAGE STATISTICAL AREA—Con.												
Old Harbor ANVSA, AK.....	105	72	61	84.7	11	2.75	2.09	21	5	3.4	0.0	16.7
Kodiak Island Borough (part).....	105	72	61	84.7	11	2.75	2.09	21	5	3.4	0.0	16.7
Oscarville ANVSA, AK.....	30	13	12	92.3	1	4.83	5.00	15	11	0.0	0.0	0.0
Bethel Census Area (part).....	30	13	12	92.3	1	4.83	5.00	15	11	0.0	0.0	0.0
Ouzinkie ANVSA, AK.....	107	45	34	75.6	11	2.82	3.18	46	28	3.1	2.2	5.3
Kodiak Island Borough (part).....	107	45	34	75.6	11	2.82	3.18	46	28	3.1	2.2	5.3
Paiumt ANVSA, AK.....	1	0	0	(X)	0	0.00	0.00	1	1	(X)	(X)	(X)
Wade Hampton Census Area (part).....	1	0	0	(X)	0	0.00	0.00	1	1	(X)	(X)	(X)
Pedro Bay ANVSA, AK.....	33	14	8	57.1	6	2.13	2.17	14	13	0.0	0.0	0.0
Lake and Peninsula Borough (part).....	33	14	8	57.1	6	2.13	2.17	14	13	0.0	0.0	0.0
Perryville ANVSA, AK.....	50	35	27	77.1	8	3.19	3.00	12	0	19.1	0.0	45.0
Lake and Peninsula Borough (part).....	50	35	27	77.1	8	3.19	3.00	12	0	19.1	0.0	45.0
Petersburg ANVSA, AK.....	1,059	72	44	61.1	28	2.64	2.25	81	42	2.9	1.4	5.6
Petersburg Census Area (part).....	1,059	72	44	61.1	28	2.64	2.25	81	42	2.9	1.4	5.6
Pilot Point ANVSA, AK.....	62	17	13	76.5	4	2.23	3.50	35	28	0.0	0.0	0.0
Lake and Peninsula Borough (part).....	62	17	13	76.5	4	2.23	3.50	35	28	0.0	0.0	0.0
Pilot Station ANVSA, AK.....	137	117	95	81.2	22	4.91	4.23	16	4	0.8	0.0	3.7
Wade Hampton Census Area (part).....	137	117	95	81.2	22	4.91	4.23	16	4	0.8	0.0	3.7
Pitkas Point ANVSA, AK.....	37	28	24	85.7	4	3.88	2.00	6	1	0.0	0.0	0.0
Wade Hampton Census Area (part).....	37	28	24	85.7	4	3.88	2.00	6	1	0.0	0.0	0.0
Platinum ANVSA, AK.....	33	17	5	29.4	12	1.80	4.08	15	14	5.3	0.0	7.1
Bethel Census Area (part).....	33	17	5	29.4	12	1.80	4.08	15	14	5.3	0.0	7.1
Point Hope ANVSA, AK.....	221	156	115	73.7	41	3.89	4.17	35	5	7.4	0.0	18.8
North Slope Borough (part).....	221	156	115	73.7	41	3.89	4.17	35	5	7.4	0.0	18.8
Point Lay ANVSA, AK.....	70	47	22	46.8	25	3.14	3.80	10	0	5.9	0.0	9.8
North Slope Borough (part).....	70	47	22	46.8	25	3.14	3.80	10	0	5.9	0.0	9.8
Portage Creek ANVSA, AK.....	12	0	0	(X)	0	0.00	0.00	11	11	0.0	(X)	0.0
Dillingham Census Area (part).....	12	0	0	(X)	0	0.00	0.00	11	11	0.0	(X)	0.0
Port Alsworth ANVSA, AK.....	74	8	2	25.0	6	3.00	3.50	30	24	0.0	0.0	0.0
Lake and Peninsula Borough (part).....	74	8	2	25.0	6	3.00	3.50	30	24	0.0	0.0	0.0
Port Graham ANVSA, AK.....	108	59	38	64.4	21	1.79	3.10	29	0	2.4	0.0	6.3
Kenai Peninsula Borough (part).....	108	59	38	64.4	21	1.79	3.10	29	0	2.4	0.0	6.3
Port Heiden ANVSA, AK.....	56	25	18	72.0	7	3.22	3.14	21	4	0.0	0.0	0.0
Lake and Peninsula Borough (part).....	56	25	18	72.0	7	3.22	3.14	21	4	0.0	0.0	0.0
Port Lions ANVSA, AK.....	113	48	43	89.6	5	2.35	4.00	36	27	2.5	1.6	6.3
Kodiak Island Borough (part).....	113	48	43	89.6	5	2.35	4.00	36	27	2.5	1.6	6.3
Rampart ANVSA, AK.....	37	10	6	60.0	4	3.00	1.50	27	27	0.0	0.0	0.0
Yukon-Koyukuk Census Area (part).....	37	10	6	60.0	4	3.00	1.50	27	27	0.0	0.0	0.0
Red Devil ANVSA, AK.....	23	5	4	80.0	1	2.00	1.00	11	5	0.0	0.0	0.0
Bethel Census Area (part).....	23	5	4	80.0	1	2.00	1.00	11	5	0.0	0.0	0.0
Ruby ANVSA, AK.....	108	55	39	70.9	16	2.59	2.75	46	17	15.1	0.0	39.3
Yukon-Koyukuk Census Area (part).....	108	55	39	70.9	16	2.59	2.75	46	17	15.1	0.0	39.3
Russian Mission ANVSA, AK.....	74	67	51	76.1	16	4.29	4.88	1	0	0.0	0.0	0.0
Wade Hampton Census Area (part).....	74	67	51	76.1	16	4.29	4.88	1	0	0.0	0.0	0.0
St. George ANVSA, AK.....	61	37	21	56.8	16	2.29	2.50	19	8	20.8	0.0	35.5
Aleutians West Census Area (part).....	61	37	21	56.8	16	2.29	2.50	19	8	20.8	0.0	35.5
St. Michael ANVSA, AK.....	117	81	57	70.4	24	4.16	5.29	21	6	2.0	0.0	5.6
Nome Census Area (part).....	117	81	57	70.4	24	4.16	5.29	21	6	2.0	0.0	5.6
St. Paul ANVSA, AK.....	190	136	86	63.2	50	2.95	2.66	28	3	6.9	0.0	14.3
Aleutians West Census Area (part).....	190	136	86	63.2	50	2.95	2.66	28	3	6.9	0.0	14.3
Salamatof ANVSA, AK.....	300	17	8	47.1	9	2.13	1.89	54	25	4.6	4.1	5.7
Kenai Peninsula Borough (part).....	300	17	8	47.1	9	2.13	1.89	54	25	4.6	4.1	5.7

Table 22.

Housing Occupancy and Tenure: 2010—Con.

[For information on confidentiality protection, nonsampling error, and definitions, see Selected Appendixes at <www.census.gov/prod/cen2010/cph-1-a.pdf>]

American Indian Area/Alaska Native Area Borough and Census Area	Total housing units	Occupied housing units with American Indian and Alaska Native householder (one race)						Vacant housing units				
		Total	Owner occupied		Renter occupied	Average household size		Total	For seasonal, recrea- tional, or occasional use	Vacancy rate		
			Number	Percent of occupied housing units		Owner- occupied units	Renter- occupied units			Available housing	Home- owner	Rental
ALASKA NATIVE VILLAGE STATISTICAL AREA—Con.												
Sand Point ANVSA, AK.....	290	148	109	73.6	39	2.57	2.62	44	29	1.2	0.0	2.9
Aleutians East Borough (part).....	290	148	109	73.6	39	2.57	2.62	44	29	1.2	0.0	2.9
Savoonga ANVSA, AK.....	185	147	135	91.8	12	4.14	6.08	19	8	1.2	0.0	6.5
Nome Census Area (part).....	185	147	135	91.8	12	4.14	6.08	19	8	1.2	0.0	6.5
Saxman ANVSA, AK.....	128	70	45	64.3	25	3.47	2.92	8	3	1.6	1.2	2.5
Ketchikan Gateway Borough (part).....	128	70	45	64.3	25	3.47	2.92	8	3	1.6	1.2	2.5
Scammon Bay ANVSA, AK.....	105	94	51	54.3	43	5.14	4.60	9	0	2.0	0.0	4.3
Wade Hampton Census Area (part).....	105	94	51	54.3	43	5.14	4.60	9	0	2.0	0.0	4.3
Selawik ANVSA, AK.....	201	154	86	55.8	68	4.17	4.88	15	3	1.1	0.0	2.2
Northwest Arctic Borough (part).....	201	154	86	55.8	68	4.17	4.88	15	3	1.1	0.0	2.2
Seldovia ANVSA, AK.....	427	26	19	73.1	7	2.11	1.43	228	187	8.2	7.8	9.6
Kenai Peninsula Borough (part).....	427	26	19	73.1	7	2.11	1.43	228	187	8.2	7.8	9.6
Shageluk ANVSA, AK.....	53	34	20	58.8	14	2.15	2.36	17	4	7.3	0.0	14.3
Yukon-Koyukuk Census Area (part).....	53	34	20	58.8	14	2.15	2.36	17	4	7.3	0.0	14.3
Shaktolik ANVSA, AK.....	70	59	31	52.5	28	4.13	4.07	6	0	3.0	0.0	6.3
Nome Census Area (part).....	70	59	31	52.5	28	4.13	4.07	6	0	3.0	0.0	6.3
Shishmaref ANVSA, AK.....	151	130	83	63.8	47	3.90	4.62	10	1	1.4	0.0	3.4
Nome Census Area (part).....	151	130	83	63.8	47	3.90	4.62	10	1	1.4	0.0	3.4
Shungnak ANVSA, AK.....	73	54	40	74.1	14	4.65	4.43	11	3	1.6	0.0	4.3
Northwest Arctic Borough (part).....	73	54	40	74.1	14	4.65	4.43	11	3	1.6	0.0	4.3
Sitka ANVSA, AK.....	2,036	321	154	48.0	167	2.75	2.10	211	41	5.0	1.6	8.8
Sitka City and Borough (part).....	2,036	321	154	48.0	167	2.75	2.10	211	41	5.0	1.6	8.8
Skagway ANVSA, AK.....	635	13	9	69.2	4	2.44	1.50	200	48	4.2	1.6	7.1
Skagway Municipality (part).....	635	13	9	69.2	4	2.44	1.50	200	48	4.2	1.6	7.1
Sleetmute ANVSA, AK.....	49	29	13	44.8	16	1.77	2.63	13	4	0.0	0.0	0.0
Bethel Census Area (part).....	49	29	13	44.8	16	1.77	2.63	13	4	0.0	0.0	0.0
Solomon ANVSA, AK.....	15	0	0	(X)	0	0.00	0.00	15	15	(X)	(X)	(X)
Nome Census Area (part).....	15	0	0	(X)	0	0.00	0.00	15	15	(X)	(X)	(X)
South Naknek ANVSA, AK.....	130	29	18	62.1	11	2.22	2.18	95	71	14.3	0.0	31.6
Bristol Bay Borough (part).....	130	29	18	62.1	11	2.22	2.18	95	71	14.3	0.0	31.6
Stebbins ANVSA, AK.....	153	120	61	50.8	59	3.93	4.85	19	0	0.0	0.0	0.0
Nome Census Area (part).....	153	120	61	50.8	59	3.93	4.85	19	0	0.0	0.0	0.0
Stevens Village ANVSA, AK.....	52	22	16	72.7	6	3.56	2.50	26	3	0.0	0.0	0.0
Yukon-Koyukuk Census Area (part).....	52	22	16	72.7	6	3.56	2.50	26	3	0.0	0.0	0.0
Stony River ANVSA, AK.....	26	16	11	68.8	5	2.27	3.00	6	3	4.8	0.0	12.5
Bethel Census Area (part).....	26	16	11	68.8	5	2.27	3.00	6	3	4.8	0.0	12.5
Takotna ANVSA, AK.....	41	5	1	20.0	4	2.00	1.00	19	15	11.5	8.3	14.3
Yukon-Koyukuk Census Area (part).....	41	5	1	20.0	4	2.00	1.00	19	15	11.5	8.3	14.3
Tanacross ANVSA, AK.....	73	45	35	77.8	10	2.37	2.60	20	3	0.0	0.0	0.0
Southeast Fairbanks Census Area (part).....	73	45	35	77.8	10	2.37	2.60	20	3	0.0	0.0	0.0
Tanana ANVSA, AK.....	136	77	53	68.8	24	2.45	2.88	36	15	5.5	2.7	10.8
Yukon-Koyukuk Census Area (part).....	136	77	53	68.8	24	2.45	2.88	36	15	5.5	2.7	10.8
Tatitlek ANVSA, AK.....	75	22	13	59.1	9	2.23	2.00	39	29	17.8	0.0	36.4
Valdez-Cordova Census Area (part).....	75	22	13	59.1	9	2.23	2.00	39	29	17.8	0.0	36.4
Tazlina ANVSA, AK.....	174	33	15	45.5	18	2.93	3.17	58	26	7.9	4.6	15.4
Valdez-Cordova Census Area (part).....	174	33	15	45.5	18	2.93	3.17	58	26	7.9	4.6	15.4
Telida ANVSA, AK.....	8	1	0	0.0	1	0.00	3.00	7	7	0.0	(X)	0.0
Yukon-Koyukuk Census Area (part).....	8	1	0	0.0	1	0.00	3.00	7	7	0.0	(X)	0.0
Teller ANVSA, AK.....	86	66	22	33.3	44	2.73	3.66	14	4	0.0	0.0	0.0
Nome Census Area (part).....	86	66	22	33.3	44	2.73	3.66	14	4	0.0	0.0	0.0
Tetlin ANVSA, AK.....	68	41	35	85.4	6	2.89	3.33	24	15	4.3	0.0	22.2
Southeast Fairbanks Census Area (part).....	68	41	35	85.4	6	2.89	3.33	24	15	4.3	0.0	22.2

Table 22.

Housing Occupancy and Tenure: 2010—Con.

[For information on confidentiality protection, nonsampling error, and definitions, see Selected Appendixes at <www.census.gov/prod/cen2010/cph-1-a.pdf>]

American Indian Area/Alaska Native Area Borough and Census Area	Total housing units	Occupied housing units with American Indian and Alaska Native householder (one race)						Vacant housing units				
		Total	Owner occupied		Renter occupied	Average household size		Total	For seasonal, recrea- tional, or occasional use	Vacancy rate		
			Number	Percent of occupied housing units		Owner- occupied units	Renter- occupied units			Available housing	Home- owner	Rental
ALASKA NATIVE VILLAGE STATISTICAL AREA—Con.												
Togiak ANVSA, AK.....	261	191	144	75.4	47	3.81	3.28	30	6	3.7	0.0	11.1
Dillingham Census Area (part).....	261	191	144	75.4	47	3.81	3.28	30	6	3.7	0.0	11.1
Toksook Bay ANVSA, AK.....	128	105	69	65.7	36	5.06	4.75	9	2	3.2	0.0	7.7
Bethel Census Area (part).....	128	105	69	65.7	36	5.06	4.75	9	2	3.2	0.0	7.7
Tuluksak ANVSA, AK.....	99	82	63	76.8	19	4.44	3.84	7	2	2.1	0.0	6.5
Bethel Census Area (part).....	99	82	63	76.8	19	4.44	3.84	7	2	2.1	0.0	6.5
Tuntutuliak ANVSA, AK.....	100	82	55	67.1	27	4.67	4.11	10	5	0.0	0.0	0.0
Bethel Census Area (part).....	100	82	55	67.1	27	4.67	4.11	10	5	0.0	0.0	0.0
Tununak ANVSA, AK.....	90	78	64	82.1	14	4.08	4.00	6	0	1.1	0.0	4.3
Bethel Census Area (part).....	90	78	64	82.1	14	4.08	4.00	6	0	1.1	0.0	4.3
Twin Hills ANVSA, AK.....	36	27	15	55.6	12	2.33	2.92	7	2	3.2	0.0	6.7
Dillingham Census Area (part).....	36	27	15	55.6	12	2.33	2.92	7	2	3.2	0.0	6.7
Tyonek ANVSA, AK.....	112	64	47	73.4	17	2.28	3.18	40	28	2.7	0.0	7.7
Kenai Peninsula Borough (part).....	112	64	47	73.4	17	2.28	3.18	40	28	2.7	0.0	7.7
Ugashik ANVSA, AK.....	25	3	2	66.7	1	2.00	3.00	18	14	0.0	0.0	0.0
Lake and Peninsula Borough (part).....	25	3	2	66.7	1	2.00	3.00	18	14	0.0	0.0	0.0
Unalakleet ANVSA, AK.....	281	170	123	72.4	47	3.06	3.32	56	23	4.3	0.0	10.3
Nome Census Area (part).....	281	170	123	72.4	47	3.06	3.32	56	23	4.3	0.0	10.3
Unalaska ANVSA, AK.....	1,106	108	62	57.4	46	2.60	2.13	179	35	3.9	2.5	4.3
Aleutians West Census Area (part).....	1,106	108	62	57.4	46	2.60	2.13	179	35	3.9	2.5	4.3
Venetie ANVSA, AK.....	79	50	39	78.0	11	2.79	2.73	23	11	3.4	0.0	11.8
Yukon-Koyukuk Census Area (part).....	79	50	39	78.0	11	2.79	2.73	23	11	3.4	0.0	11.8
Wainwright ANVSA, AK.....	179	130	98	75.4	32	4.07	3.00	32	7	3.8	0.0	11.1
North Slope Borough (part).....	179	130	98	75.4	32	4.07	3.00	32	7	3.8	0.0	11.1
Wales ANVSA, AK.....	51	32	15	46.9	17	2.67	4.18	8	1	4.3	0.0	7.4
Nome Census Area (part).....	51	32	15	46.9	17	2.67	4.18	8	1	4.3	0.0	7.4
White Mountain ANVSA, AK.....	79	53	41	77.4	12	3.05	2.42	14	0	4.4	0.0	13.6
Nome Census Area (part).....	79	53	41	77.4	12	3.05	2.42	14	0	4.4	0.0	13.6
Wrangell ANVSA, AK.....	604	111	59	53.2	52	2.54	2.00	73	16	5.5	3.6	7.6
Wrangell City and Borough (part).....	604	111	59	53.2	52	2.54	2.00	73	16	5.5	3.6	7.6
Yakutat ANVSA, AK.....	383	93	54	58.1	39	2.85	2.05	113	68	8.8	0.0	18.2
Yakutat City and Borough (part).....	383	93	54	58.1	39	2.85	2.05	113	68	8.8	0.0	18.2
ALASKA NATIVE REGIONAL CORPORATION												
Ahtna ANRC, AK.....	3,575	253	128	50.6	125	2.57	2.98	2,094	1,579	9.1	3.9	19.7
Aleut ANRC, AK.....	2,675	656	424	64.6	232	2.65	2.52	910	202	8.1	4.9	10.4
Arctic Slope ANRC, AK.....	2,497	1,316	780	59.3	536	3.82	3.49	469	155	5.5	0.3	9.8
Bering Straits ANRC, AK.....	4,008	1,851	1,095	59.2	756	3.73	3.73	1,193	744	3.6	0.9	6.6
Bristol Bay ANRC, AK.....	4,751	1,510	1,015	67.2	495	3.38	2.90	2,260	1,800	7.0	0.9	14.6
Callista ANRC, AK.....	8,080	4,991	3,408	68.3	1,583	4.26	3.88	1,688	841	3.3	0.6	7.4
Chugach ANRC, AK.....	5,929	498	304	61.0	194	2.69	2.56	1,266	725	4.9	1.3	10.6
Cook Inlet ANRC, AK.....	181,937	9,149	4,457	48.7	4,692	3.01	2.65	22,588	13,594	2.8	1.7	4.9
Doyon ANRC, AK.....	51,277	3,903	2,239	57.4	1,664	2.82	2.44	9,403	4,297	5.4	2.2	9.9
Koniag ANRC, AK.....	5,310	631	385	61.0	246	2.77	2.42	680	406	1.8	0.9	3.0
NANA ANRC, AK.....	2,707	1,423	822	57.8	601	4.24	3.81	788	542	2.5	0.0	5.0
Sealaska ANRC, AK.....	33,677	3,746	1,954	52.2	1,792	2.78	2.41	5,535	3,010	3.9	1.8	7.2

Table 23.

Occupied Housing Units (Households) by Race and Hispanic or Latino Origin of Householder: 2010

[For information on confidentiality protection, nonsampling error, and definitions, see Selected Appendixes at <www.census.gov/prod/cen2010/cph-1-a.pdf>]

American Indian Area/Alaska Native Area Borough and Census Area	Total occupied housing units	Race of householder							Two or More Races	House- holder Hispanic or Latino (of any race)	House- holder White alone, not Hispanic or Latino
		One race									
		White	Black or African American	American Indian and Alaska Native	Asian	Native Hawaiian and Other Pacific Islander	Some Other Race				
AMERICAN INDIAN RESERVATION AND OFF-RESERVATION TRUST LAND -- FEDERAL											
All areas.....	509	68	4	415	2	1	1	18	6	67	
Annette Island Reserve, AK.....	509	68	4	415	2	1	1	18	6	67	
Prince of Wales-Hyder Census Area (part).....	509	68	4	415	2	1	1	18	6	67	
ALASKA NATIVE VILLAGE STATISTICAL AREA											
All areas.....	85,465	60,909	564	18,478	1,339	181	493	3,501	1,817	59,940	
Akhiok ANVSA, AK.....	19	3	0	12	0	0	0	4	0	3	
Kodiak Island Borough (part).....	19	3	0	12	0	0	0	4	0	3	
Akiachak ANVSA, AK.....	150	9	1	139	0	0	0	1	1	9	
Bethel Census Area (part).....	150	9	1	139	0	0	0	1	1	9	
Akiak ANVSA, AK.....	90	12	0	77	0	0	0	1	1	12	
Bethel Census Area (part).....	90	12	0	77	0	0	0	1	1	12	
Akutan ANVSA, AK.....	40	2	0	31	1	0	0	6	0	2	
Aleutians East Borough (part).....	40	2	0	31	1	0	0	6	0	2	
Alakanuk ANVSA, AK.....	160	6	0	151	0	0	0	3	0	6	
Wade Hampton Census Area (part).....	160	6	0	151	0	0	0	3	0	6	
Alatna ANVSA, AK.....	11	0	0	11	0	0	0	0	0	0	
Yukon-Koyukuk Census Area (part).....	11	0	0	11	0	0	0	0	0	0	
Aleknagik ANVSA, AK.....	71	18	0	50	0	0	0	3	0	18	
Dillingham Census Area (part).....	71	18	0	50	0	0	0	3	0	18	
Algaaciq ANVSA, AK.....	122	11	0	108	0	0	0	3	0	11	
Wade Hampton Census Area (part).....	122	11	0	108	0	0	0	3	0	11	
Allakaket ANVSA, AK.....	62	1	0	61	0	0	0	0	0	1	
Yukon-Koyukuk Census Area (part).....	62	1	0	61	0	0	0	0	0	1	
Ambler ANVSA, AK.....	75	19	1	54	0	0	0	1	0	19	
Northwest Arctic Borough (part).....	75	19	1	54	0	0	0	1	0	19	
Anaktuvuk Pass ANVSA, AK.....	99	14	0	79	0	0	0	6	2	14	
North Slope Borough (part).....	99	14	0	79	0	0	0	6	2	14	
Andreafsky ANVSA, AK.....	29	2	0	27	0	0	0	0	0	2	
Wade Hampton Census Area (part).....	29	2	0	27	0	0	0	0	0	2	
Angoon ANVSA, AK.....	167	27	1	125	0	0	1	13	9	27	
Hoonah-Angoon Census Area (part).....	167	27	1	125	0	0	1	13	9	27	
Aniak ANVSA, AK.....	166	53	1	96	0	0	0	16	1	53	
Bethel Census Area (part).....	166	53	1	96	0	0	0	16	1	53	
Anvik ANVSA, AK.....	33	1	0	31	0	0	0	1	0	1	
Yukon-Koyukuk Census Area (part).....	33	1	0	31	0	0	0	1	0	1	
Arctic Village ANVSA, AK.....	65	3	0	61	0	0	0	1	0	3	
Yukon-Koyukuk Census Area (part).....	65	3	0	61	0	0	0	1	0	3	
Atka ANVSA, AK.....	24	1	0	23	0	0	0	0	0	1	
Aleutians West Census Area (part).....	24	1	0	23	0	0	0	0	0	1	
Atmautluak ANVSA, AK.....	63	3	1	59	0	0	0	0	0	3	
Bethel Census Area (part).....	63	3	1	59	0	0	0	0	0	3	
Atkasuk ANVSA, AK.....	64	10	0	54	0	0	0	0	0	10	
North Slope Borough (part).....	64	10	0	54	0	0	0	0	0	10	
Barrow ANVSA, AK.....	1,280	353	15	694	108	29	13	68	32	341	
North Slope Borough (part).....	1,280	353	15	694	108	29	13	68	32	341	
Beaver ANVSA, AK.....	36	0	0	35	0	0	0	1	0	0	
Yukon-Koyukuk Census Area (part).....	36	0	0	35	0	0	0	1	0	0	
Belkofski ANVSA, AK.....	0	0	0	0	0	0	0	0	0	0	
Aleutians East Borough (part).....	0	0	0	0	0	0	0	0	0	0	

Table 23.

Occupied Housing Units (Households) by Race and Hispanic or Latino Origin of Householder: 2010—Con.

[For information on confidentiality protection, nonsampling error, and definitions, see Selected Appendixes at <www.census.gov/prod/cen2010/cph-1-a.pdf>]

American Indian Area/Alaska Native Area Borough and Census Area	Total occupied housing units	Race of householder						Two or More Races	House- holder Hispanic or Latino (of any race)	House- holder White alone, not Hispanic or Latino
		One race								
		White	Black or African American	American Indian and Alaska Native	Asian	Native Hawaiian and Other Pacific Islander	Some Other Race			
ALASKA NATIVE VILLAGE STATISTICAL AREA—Con.										
Bethel ANVSA, AK.....	1,896	736	30	954	67	8	15	86	44	723
Bethel Census Area (part).....	1,896	736	30	954	67	8	15	86	44	723
Bill Moore's ANVSA, AK.....	0	0	0	0	0	0	0	0	0	0
Wade Hampton Census Area (part).....	0	0	0	0	0	0	0	0	0	0
Birch Creek ANVSA, AK.....	17	0	0	17	0	0	0	0	0	0
Yukon-Koyukuk Census Area (part).....	17	0	0	17	0	0	0	0	0	0
Brevig Mission ANVSA, AK.....	93	11	0	80	0	0	0	2	0	11
Nome Census Area (part).....	93	11	0	80	0	0	0	2	0	11
Buckland ANVSA, AK.....	98	9	0	88	0	0	0	1	0	9
Northwest Arctic Borough (part).....	98	9	0	88	0	0	0	1	0	9
Cantwell ANVSA, AK.....	104	87	1	13	0	0	1	2	0	87
Denali Borough (part).....	104	87	1	13	0	0	1	2	0	87
Canyon Village ANVSA, AK.....	0	0	0	0	0	0	0	0	0	0
Yukon-Koyukuk Census Area (part).....	0	0	0	0	0	0	0	0	0	0
Chalkyitsik ANVSA, AK.....	24	3	0	21	0	0	0	0	0	3
Yukon-Koyukuk Census Area (part).....	24	3	0	21	0	0	0	0	0	3
Chefornak ANVSA, AK.....	92	9	0	83	0	0	0	0	0	9
Bethel Census Area (part).....	92	9	0	83	0	0	0	0	0	9
Chenega ANVSA, AK.....	31	11	0	18	0	0	0	2	1	11
Valdez-Cordova Census Area (part).....	31	11	0	18	0	0	0	2	1	11
Chevak ANVSA, AK.....	209	9	0	195	0	0	1	4	0	9
Wade Hampton Census Area (part).....	209	9	0	195	0	0	1	4	0	9
Chickaloon ANVSA, AK.....	8,061	7,279	78	307	71	13	38	275	181	7,164
Matanuska-Susitna Borough (part).....	8,061	7,279	78	307	71	13	38	275	181	7,164
Chignik ANVSA, AK.....	41	11	0	27	1	0	0	2	0	11
Lake and Peninsula Borough (part).....	41	11	0	27	1	0	0	2	0	11
Chignik Lagoon ANVSA, AK.....	29	5	0	21	0	0	0	3	0	5
Lake and Peninsula Borough (part).....	29	5	0	21	0	0	0	3	0	5
Chignik Lake ANVSA, AK.....	27	1	0	25	0	0	0	1	0	1
Lake and Peninsula Borough (part).....	27	1	0	25	0	0	0	1	0	1
Chilkat ANVSA, AK.....	43	4	0	34	1	0	0	4	1	4
Haines Borough (part).....	2	1	0	1	0	0	0	0	0	1
Hoonah-Angoon Census Area (part).....	41	3	0	33	1	0	0	4	1	3
Chilkoot ANVSA, AK.....	203	156	2	29	0	0	0	16	5	152
Haines Borough (part).....	203	156	2	29	0	0	0	16	5	152
Chistochina ANVSA, AK.....	31	11	0	17	0	0	0	3	0	11
Valdez-Cordova Census Area (part).....	31	11	0	17	0	0	0	3	0	11
Chitina ANVSA, AK.....	39	25	0	9	0	0	0	5	0	25
Valdez-Cordova Census Area (part).....	39	25	0	9	0	0	0	5	0	25
Chuathbaluk ANVSA, AK.....	36	3	0	29	0	0	0	4	1	3
Bethel Census Area (part).....	36	3	0	29	0	0	0	4	1	3
Chulloonawick ANVSA, AK.....	0	0	0	0	0	0	0	0	0	0
Wade Hampton Census Area (part).....	0	0	0	0	0	0	0	0	0	0
Circle ANVSA, AK.....	40	6	0	31	0	0	0	3	2	5
Yukon-Koyukuk Census Area (part).....	40	6	0	31	0	0	0	3	2	5
Clarks Point ANVSA, AK.....	24	1	0	23	0	0	0	0	0	1
Dillingham Census Area (part).....	24	1	0	23	0	0	0	0	0	1
Copper Center ANVSA, AK.....	167	108	0	56	0	0	0	3	4	107
Valdez-Cordova Census Area (part).....	167	108	0	56	0	0	0	3	4	107
Council ANVSA, AK.....	0	0	0	0	0	0	0	0	0	0
Nome Census Area (part).....	0	0	0	0	0	0	0	0	0	0

Table 23.

Occupied Housing Units (Households) by Race and Hispanic or Latino Origin of Householder: 2010—Con.

[For information on confidentiality protection, nonsampling error, and definitions, see Selected Appendixes at <www.census.gov/prod/cen2010/cph-1-a.pdf>]

American Indian Area/Alaska Native Area Borough and Census Area	Total occupied housing units	Race of householder							Two or More Races	House- holder Hispanic or Latino (of any race)	House- holder White alone, not Hispanic or Latino
		One race									
		White	Black or African American	American Indian and Alaska Native	Asian	Native Hawaiian and Other Pacific Islander	Some Other Race				
ALASKA NATIVE VILLAGE STATISTICAL AREA—Con.											
Craig ANVSA, AK.....	571	406	2	110	3	0	3	47	14	400	
Prince of Wales-Hyder Census Area (part).....	571	406	2	110	3	0	3	47	14	400	
Crooked Creek ANVSA, AK.....	38	6	0	29	0	0	0	3	0	6	
Bethel Census Area (part).....	38	6	0	29	0	0	0	3	0	6	
Deering ANVSA, AK.....	44	3	0	40	0	0	0	1	0	3	
Northwest Arctic Borough (part).....	44	3	0	40	0	0	0	1	0	3	
Dillingham ANVSA, AK.....	871	361	3	422	9	1	5	70	23	350	
Dillingham Census Area (part).....	871	361	3	422	9	1	5	70	23	350	
Dot Lake ANVSA, AK.....	19	0	0	19	0	0	0	0	0	0	
Southeast Fairbanks Census Area (part).....	19	0	0	19	0	0	0	0	0	0	
Douglas ANVSA, AK.....	2,381	1,933	28	233	42	8	22	115	77	1,894	
Juneau City and Borough (part).....	2,381	1,933	28	233	42	8	22	115	77	1,894	
Eagle ANVSA, AK.....	33	15	1	14	1	0	0	2	0	15	
Southeast Fairbanks Census Area (part).....	33	15	1	14	1	0	0	2	0	15	
Eek ANVSA, AK.....	91	4	0	87	0	0	0	0	0	4	
Bethel Census Area (part).....	91	4	0	87	0	0	0	0	0	4	
Egegik ANVSA, AK.....	29	9	0	18	0	1	0	1	0	9	
Lake and Peninsula Borough (part).....	29	9	0	18	0	1	0	1	0	9	
Eklutna ANVSA, AK.....	23	3	1	17	0	0	0	2	0	3	
Anchorage Municipality (part).....	23	3	1	17	0	0	0	2	0	3	
Ekuk ANVSA, AK.....	1	0	0	1	0	0	0	0	0	0	
Dillingham Census Area (part).....	1	0	0	1	0	0	0	0	0	0	
Ekwok ANVSA, AK.....	37	2	0	34	0	0	0	1	0	2	
Dillingham Census Area (part).....	37	2	0	34	0	0	0	1	0	2	
Elim ANVSA, AK.....	89	12	0	75	0	0	0	2	0	12	
Nome Census Area (part).....	89	12	0	75	0	0	0	2	0	12	
Emmonak ANVSA, AK.....	185	10	0	173	1	0	0	1	1	10	
Wade Hampton Census Area (part).....	185	10	0	173	1	0	0	1	1	10	
Evansville ANVSA, AK.....	20	15	0	4	0	0	0	1	0	15	
Yukon-Koyukuk Census Area (part).....	20	15	0	4	0	0	0	1	0	15	
Eyak ANVSA, AK.....	51	45	0	1	1	0	0	4	1	45	
Valdez-Cordova Census Area (part).....	51	45	0	1	1	0	0	4	1	45	
False Pass ANVSA, AK.....	15	3	0	11	1	0	0	0	0	3	
Aleutians East Borough (part).....	15	3	0	11	1	0	0	0	0	3	
Fort Yukon ANVSA, AK.....	246	25	3	210	1	1	1	5	1	24	
Yukon-Koyukuk Census Area (part).....	246	25	3	210	1	1	1	5	1	24	
Gakona ANVSA, AK.....	48	37	0	11	0	0	0	0	0	37	
Valdez-Cordova Census Area (part).....	48	37	0	11	0	0	0	0	0	37	
Galena ANVSA, AK.....	190	62	0	118	1	0	1	8	5	59	
Yukon-Koyukuk Census Area (part).....	190	62	0	118	1	0	1	8	5	59	
Gambell ANVSA, AK.....	164	16	0	145	0	0	0	3	1	15	
Nome Census Area (part).....	164	16	0	145	0	0	0	3	1	15	
Georgetown ANVSA, AK.....	1	0	0	1	0	0	0	0	0	0	
Bethel Census Area (part).....	1	0	0	1	0	0	0	0	0	0	
Golovin ANVSA, AK.....	49	4	0	43	0	0	0	2	0	4	
Nome Census Area (part).....	49	4	0	43	0	0	0	2	0	4	
Goodnews Bay ANVSA, AK.....	76	8	0	68	0	0	0	0	0	8	
Bethel Census Area (part).....	76	8	0	68	0	0	0	0	0	8	
Grayling ANVSA, AK.....	55	3	0	49	0	0	0	3	0	3	
Yukon-Koyukuk Census Area (part).....	55	3	0	49	0	0	0	3	0	3	
Gulkana ANVSA, AK.....	44	12	0	32	0	0	0	0	1	12	
Valdez-Cordova Census Area (part).....	44	12	0	32	0	0	0	0	1	12	

Table 23.

Occupied Housing Units (Households) by Race and Hispanic or Latino Origin of Householder: 2010—Con.

[For information on confidentiality protection, nonsampling error, and definitions, see Selected Appendixes at <www.census.gov/prod/cen2010/cph-1-a.pdf>]

American Indian Area/Alaska Native Area Borough and Census Area	Total occupied housing units	Race of householder						Two or More Races	House- holder Hispanic or Latino (of any race)	House- holder White alone, not Hispanic or Latino
		One race								
		White	Black or African American	American Indian and Alaska Native	Asian	Native Hawaiian and Other Pacific Islander	Some Other Race			
ALASKA NATIVE VILLAGE STATISTICAL AREA—Con.										
Hamilton ANVSA, AK.....	0	0	0	0	0	0	0	0	0	
Wade Hampton Census Area (part).....	0	0	0	0	0	0	0	0	0	
Healy Lake ANVSA, AK.....	7	1	0	6	0	0	0	0	1	
Southeast Fairbanks Census Area (part).....	7	1	0	6	0	0	0	0	1	
Holy Cross ANVSA, AK.....	64	6	0	55	0	0	3	0	6	
Yukon-Koyukuk Census Area (part).....	64	6	0	55	0	0	3	0	6	
Hoonah ANVSA, AK.....	305	121	0	159	2	0	23	7	117	
Hoonah-Angoon Census Area (part).....	305	121	0	159	2	0	23	7	117	
Hooper Bay ANVSA, AK.....	256	12	0	235	0	0	9	0	12	
Wade Hampton Census Area (part).....	256	12	0	235	0	0	9	0	12	
Hughes ANVSA, AK.....	32	1	1	30	0	0	0	0	1	
Yukon-Koyukuk Census Area (part).....	32	1	1	30	0	0	0	0	1	
Huslia ANVSA, AK.....	91	7	0	84	0	0	0	0	7	
Yukon-Koyukuk Census Area (part).....	91	7	0	84	0	0	0	0	7	
Hydaburg ANVSA, AK.....	128	18	0	98	0	0	1	1	18	
Prince of Wales-Hyder Census Area (part).....	128	18	0	98	0	0	1	1	18	
Igiugig ANVSA, AK.....	16	4	0	11	0	0	1	2	2	
Lake and Peninsula Borough (part).....	16	4	0	11	0	0	1	2	2	
Iliamna ANVSA, AK.....	39	17	0	18	0	0	4	1	16	
Lake and Peninsula Borough (part).....	39	17	0	18	0	0	4	1	16	
Inalik ANVSA, AK.....	38	3	0	34	0	0	1	0	3	
Nome Census Area (part).....	38	3	0	34	0	0	1	0	3	
Ivanof Bay ANVSA, AK.....	2	0	0	2	0	0	0	0	0	
Lake and Peninsula Borough (part).....	2	0	0	2	0	0	0	0	0	
Kake ANVSA, AK.....	213	47	1	148	0	1	3	1	47	
Petersburg Census Area (part).....	213	47	1	148	0	1	3	1	47	
Kaktovik ANVSA, AK.....	72	10	0	59	0	0	3	0	10	
North Slope Borough (part).....	72	10	0	59	0	0	3	0	10	
Kalskag ANVSA, AK.....	60	11	1	45	0	0	3	0	11	
Bethel Census Area (part).....	60	11	1	45	0	0	3	0	11	
Kalltag ANVSA, AK.....	70	5	0	64	0	0	1	0	5	
Yukon-Koyukuk Census Area (part).....	70	5	0	64	0	0	1	0	5	
Karluk ANVSA, AK.....	12	1	0	11	0	0	0	0	1	
Kodiak Island Borough (part).....	12	1	0	11	0	0	0	0	1	
Kasaan ANVSA, AK.....	23	13	0	6	1	0	3	0	13	
Prince of Wales-Hyder Census Area (part).....	23	13	0	6	1	0	3	0	13	
Kasigluk ANVSA, AK.....	113	11	0	101	0	0	1	0	11	
Bethel Census Area (part).....	113	11	0	101	0	0	1	0	11	
Kenaitze ANVSA, AK.....	12,923	11,582	39	624	105	28	74	290	11,398	
Kenai Peninsula Borough (part).....	12,923	11,582	39	624	105	28	74	290	11,398	
Ketchikan ANVSA, AK.....	5,054	3,842	43	585	258	10	40	147	3,765	
Ketchikan Gateway Borough (part).....	5,054	3,842	43	585	258	10	40	147	3,765	
Kiana ANVSA, AK.....	102	16	1	82	0	0	3	0	16	
Northwest Arctic Borough (part).....	102	16	1	82	0	0	3	0	16	
King Cove ANVSA, AK.....	181	39	1	119	9	1	5	6	38	
Aleutians East Borough (part).....	181	39	1	119	9	1	5	6	38	
King Salmon ANVSA, AK.....	67	32	0	29	1	0	5	0	32	
Bristol Bay Borough (part).....	67	32	0	29	1	0	5	0	32	
Kipnuk ANVSA, AK.....	153	7	0	144	0	0	2	0	7	
Bethel Census Area (part).....	153	7	0	144	0	0	2	0	7	
Kivalina ANVSA, AK.....	85	6	0	78	0	0	1	0	6	
Northwest Arctic Borough (part).....	85	6	0	78	0	0	1	0	6	

Table 23.

Occupied Housing Units (Households) by Race and Hispanic or Latino Origin of Householder: 2010—Con.

[For information on confidentiality protection, nonsampling error, and definitions, see Selected Appendixes at <www.census.gov/prod/cen2010/cph-1-a.pdf>]

American Indian Area/Alaska Native Area Borough and Census Area	Total occupied housing units	Race of householder						Two or More Races	House- holder Hispanic or Latino (of any race)	House- holder White alone, not Hispanic or Latino
		One race								
		White	Black or African American	American Indian and Alaska Native	Asian	Native Hawaiian and Other Pacific Islander	Some Other Race			
ALASKA NATIVE VILLAGE STATISTICAL AREA—Con.										
Klawock ANVSA, AK.....	237	97	1	122	0	1	0	16	3	95
Prince of Wales-Hyder Census Area (part).....	237	97	1	122	0	1	0	16	3	95
Knik ANVSA, AK.....	23,687	21,268	213	952	178	46	163	867	585	20,943
Matanuska-Susitna Borough (part).....	23,687	21,268	213	952	178	46	163	867	585	20,943
Kobuk ANVSA, AK.....	36	6	0	29	0	0	0	1	2	6
Northwest Arctic Borough (part).....	36	6	0	29	0	0	0	1	2	6
Kodiak ANVSA, AK.....	0	0	0	0	0	0	0	0	0	0
Kodiak Island Borough (part).....	0	0	0	0	0	0	0	0	0	0
Kokhanok ANVSA, AK.....	52	8	0	39	0	0	1	4	1	8
Lake and Peninsula Borough (part).....	52	8	0	39	0	0	1	4	1	8
Kongiganak ANVSA, AK.....	94	4	0	87	0	0	0	3	2	4
Bethel Census Area (part).....	94	4	0	87	0	0	0	3	2	4
Kotlik ANVSA, AK.....	128	6	0	120	0	0	1	1	1	5
Wade Hampton Census Area (part).....	128	6	0	120	0	0	1	1	1	5
Kotzebue ANVSA, AK.....	954	255	17	600	19	2	4	57	16	248
Northwest Arctic Borough (part).....	954	255	17	600	19	2	4	57	16	248
Koyuk ANVSA, AK.....	89	10	0	76	1	0	0	2	0	10
Nome Census Area (part).....	89	10	0	76	1	0	0	2	0	10
Koyukuk ANVSA, AK.....	42	1	0	41	0	0	0	0	0	1
Yukon-Koyukuk Census Area (part).....	42	1	0	41	0	0	0	0	0	1
Kwethluk ANVSA, AK.....	172	11	0	156	1	0	0	4	0	11
Bethel Census Area (part).....	172	11	0	156	1	0	0	4	0	11
Kwigillingok ANVSA, AK.....	82	5	0	75	0	0	0	2	0	5
Bethel Census Area (part).....	82	5	0	75	0	0	0	2	0	5
Kwinhagak ANVSA, AK.....	165	7	0	157	0	0	0	1	0	7
Bethel Census Area (part).....	165	7	0	157	0	0	0	1	0	7
Lake Minchumina ANVSA, AK.....	5	3	0	2	0	0	0	0	0	3
Yukon-Koyukuk Census Area (part).....	5	3	0	2	0	0	0	0	0	3
Larsen Bay ANVSA, AK.....	34	6	0	28	0	0	0	0	0	6
Kodiak Island Borough (part).....	34	6	0	28	0	0	0	0	0	6
Lesnoi ANVSA, AK.....	0	0	0	0	0	0	0	0	0	0
Kodiak Island Borough (part).....	0	0	0	0	0	0	0	0	0	0
Levelock ANVSA, AK.....	27	3	0	23	0	0	0	1	0	3
Lake and Peninsula Borough (part).....	27	3	0	23	0	0	0	1	0	3
Lime Village ANVSA, AK.....	11	0	0	11	0	0	0	0	0	0
Bethel Census Area (part).....	11	0	0	11	0	0	0	0	0	0
Lower Kalskag ANVSA, AK.....	75	2	1	72	0	0	0	0	0	2
Bethel Census Area (part).....	75	2	1	72	0	0	0	0	0	2
McGrath ANVSA, AK.....	147	70	0	53	0	1	0	23	2	69
Yukon-Koyukuk Census Area (part).....	147	70	0	53	0	1	0	23	2	69
Manley Hot Springs ANVSA, AK.....	41	28	0	7	0	0	0	6	0	28
Yukon-Koyukuk Census Area (part).....	41	28	0	7	0	0	0	6	0	28
Manokotak ANVSA, AK.....	121	10	0	111	0	0	0	0	0	10
Dillingham Census Area (part).....	121	10	0	111	0	0	0	0	0	10
Marshall ANVSA, AK.....	100	4	0	92	0	0	0	4	0	4
Wade Hampton Census Area (part).....	100	4	0	92	0	0	0	4	0	4
Mary's Igloo ANVSA, AK.....	0	0	0	0	0	0	0	0	0	0
Nome Census Area (part).....	0	0	0	0	0	0	0	0	0	0
Mekoryuk ANVSA, AK.....	70	3	0	66	0	0	0	1	0	3
Bethel Census Area (part).....	70	3	0	66	0	0	0	1	0	3
Mentasta Lake ANVSA, AK.....	35	5	0	30	0	0	0	0	0	5
Valdez-Cordova Census Area (part).....	35	5	0	30	0	0	0	0	0	5

Table 23.

Occupied Housing Units (Households) by Race and Hispanic or Latino Origin of Householder: 2010—Con.

[For information on confidentiality protection, nonsampling error, and definitions, see Selected Appendixes at <www.census.gov/prod/cen2010/cph-1-a.pdf>]

American Indian Area/Alaska Native Area Borough and Census Area	Total occupied housing units	Race of householder						Two or More Races	House- holder Hispanic or Latino (of any race)	House- holder White alone, not Hispanic or Latino
		One race								
		White	Black or African American	American Indian and Alaska Native	Asian	Native Hawaiian and Other Pacific Islander	Some Other Race			
ALASKA NATIVE VILLAGE STATISTICAL AREA—Con.										
Minto ANVSA, AK.....	65	6	0	57	0	0	1	1	1	6
Yukon-Koyukuk Census Area (part).....	65	6	0	57	0	0	1	1	1	6
Mountain Village ANVSA, AK.....	184	18	0	157	2	0	0	7	1	18
Wade Hampton Census Area (part).....	184	18	0	157	2	0	0	7	1	18
Naknek ANVSA, AK.....	231	116	0	73	1	0	1	40	4	115
Bristol Bay Borough (part).....	231	116	0	73	1	0	1	40	4	115
Nanwalek ANVSA, AK.....	55	10	0	39	0	0	0	6	0	10
Kenai Peninsula Borough (part).....	55	10	0	39	0	0	0	6	0	10
Napaimute ANVSA, AK.....	1	1	0	0	0	0	0	0	0	1
Bethel Census Area (part).....	1	1	0	0	0	0	0	0	0	1
Napakia ANVSA, AK.....	96	5	0	91	0	0	0	0	0	5
Bethel Census Area (part).....	96	5	0	91	0	0	0	0	0	5
Napaskiak ANVSA, AK.....	94	6	0	87	0	0	0	1	0	6
Bethel Census Area (part).....	94	6	0	87	0	0	0	1	0	6
Nelson Lagoon ANVSA, AK.....	22	5	0	16	0	0	0	1	0	5
Aleutians East Borough (part).....	22	5	0	16	0	0	0	1	0	5
Nenana ANVSA, AK.....	171	99	0	65	0	0	0	7	0	99
Yukon-Koyukuk Census Area (part).....	171	99	0	65	0	0	0	7	0	99
Newhalen ANVSA, AK.....	50	9	0	39	0	0	0	2	0	9
Lake and Peninsula Borough (part).....	50	9	0	39	0	0	0	2	0	9
New Koliganek ANVSA, AK.....	55	3	0	51	0	0	0	1	0	3
Dillingham Census Area (part).....	55	3	0	51	0	0	0	1	0	3
New Stuyahok ANVSA, AK.....	114	9	0	105	0	0	0	0	1	9
Dillingham Census Area (part).....	114	9	0	105	0	0	0	0	1	9
Newtok ANVSA, AK.....	70	5	0	65	0	0	0	0	0	5
Bethel Census Area (part).....	70	5	0	65	0	0	0	0	0	5
Nightmute ANVSA, AK.....	53	2	0	51	0	0	0	0	0	2
Bethel Census Area (part).....	53	2	0	51	0	0	0	0	0	2
Nikolai ANVSA, AK.....	37	3	0	32	0	0	0	2	0	3
Yukon-Koyukuk Census Area (part).....	37	3	0	32	0	0	0	2	0	3
Nikolski ANVSA, AK.....	13	0	0	13	0	0	0	0	0	0
Aleutians West Census Area (part).....	13	0	0	13	0	0	0	0	0	0
Ninilchik ANVSA, AK.....	6,277	5,761	19	235	25	4	27	206	102	5,700
Kenai Peninsula Borough (part).....	6,277	5,761	19	235	25	4	27	206	102	5,700
Noatak ANVSA, AK.....	114	9	2	101	0	0	0	2	0	9
Northwest Arctic Borough (part).....	114	9	2	101	0	0	0	2	0	9
Nome ANVSA, AK.....	1,247	578	10	531	29	1	6	92	24	568
Nome Census Area (part).....	1,247	578	10	531	29	1	6	92	24	568
Nondalton ANVSA, AK.....	57	12	0	37	0	0	0	8	0	12
Lake and Peninsula Borough (part).....	57	12	0	37	0	0	0	8	0	12
Noorvik ANVSA, AK.....	153	11	1	135	0	1	0	5	1	11
Northwest Arctic Borough (part).....	153	11	1	135	0	1	0	5	1	11
Northway ANVSA, AK.....	85	15	0	63	0	0	0	7	0	15
Southeast Fairbanks Census Area (part).....	85	15	0	63	0	0	0	7	0	15
Nuiqsut ANVSA, AK.....	114	19	1	93	0	0	0	1	0	19
North Slope Borough (part).....	114	19	1	93	0	0	0	1	0	19
Nulato ANVSA, AK.....	92	9	0	82	0	0	1	0	1	9
Yukon-Koyukuk Census Area (part).....	92	9	0	82	0	0	1	0	1	9
Nunam Iqua ANVSA, AK.....	43	7	0	35	1	0	0	0	0	7
Wade Hampton Census Area (part).....	43	7	0	35	1	0	0	0	0	7
Nunapitchuk ANVSA, AK.....	124	9	0	113	0	0	0	2	0	9
Bethel Census Area (part).....	124	9	0	113	0	0	0	2	0	9

Table 23.

Occupied Housing Units (Households) by Race and Hispanic or Latino Origin of Householder: 2010—Con.

[For information on confidentiality protection, nonsampling error, and definitions, see Selected Appendixes at <www.census.gov/prod/cen2010/cph-1-a.pdf>]

American Indian Area/Alaska Native Area Borough and Census Area	Total occupied housing units	Race of householder						Two or More Races	House- holder Hispanic or Latino (of any race)	House- holder White alone, not Hispanic or Latino
		One race								
		White	Black or African American	American Indian and Alaska Native	Asian	Native Hawaiian and Other Pacific Islander	Some Other Race			
ALASKA NATIVE VILLAGE STATISTICAL AREA—Con.										
Ohogamiut ANVSA, AK.....	0	0	0	0	0	0	0	0	0	
Wade Hampton Census Area (part).....	0	0	0	0	0	0	0	0	0	
Old Harbor ANVSA, AK.....	84	10	0	72	0	0	0	2	1	
Kodiak Island Borough (part).....	84	10	0	72	0	0	0	2	1	
Oscarville ANVSA, AK.....	15	1	0	13	1	0	0	0	0	
Bethel Census Area (part).....	15	1	0	13	1	0	0	0	0	
Ouzinkie ANVSA, AK.....	61	11	0	45	1	0	0	4	2	
Kodiak Island Borough (part).....	61	11	0	45	1	0	0	4	2	
Paimiut ANVSA, AK.....	0	0	0	0	0	0	0	0	0	
Wade Hampton Census Area (part).....	0	0	0	0	0	0	0	0	0	
Pedro Bay ANVSA, AK.....	19	4	0	14	0	0	0	1	0	
Lake and Peninsula Borough (part).....	19	4	0	14	0	0	0	1	0	
Perryville ANVSA, AK.....	38	3	0	35	0	0	0	0	0	
Lake and Peninsula Borough (part).....	38	3	0	35	0	0	0	0	0	
Petersburg ANVSA, AK.....	978	822	2	72	28	1	6	47	21	
Petersburg Census Area (part).....	978	822	2	72	28	1	6	47	21	
Pilot Point ANVSA, AK.....	27	7	0	17	0	0	0	3	0	
Lake and Peninsula Borough (part).....	27	7	0	17	0	0	0	3	0	
Pilot Station ANVSA, AK.....	121	4	0	117	0	0	0	0	0	
Wade Hampton Census Area (part).....	121	4	0	117	0	0	0	0	0	
Pitkas Point ANVSA, AK.....	31	2	0	28	0	0	0	1	0	
Wade Hampton Census Area (part).....	31	2	0	28	0	0	0	1	0	
Platinum ANVSA, AK.....	18	1	0	17	0	0	0	0	0	
Bethel Census Area (part).....	18	1	0	17	0	0	0	0	0	
Point Hope ANVSA, AK.....	186	23	1	156	0	0	1	5	1	
North Slope Borough (part).....	186	23	1	156	0	0	1	5	1	
Point Lay ANVSA, AK.....	60	11	0	47	0	1	0	1	0	
North Slope Borough (part).....	60	11	0	47	0	1	0	1	0	
Portage Creek ANVSA, AK.....	1	1	0	0	0	0	0	0	0	
Dillingham Census Area (part).....	1	1	0	0	0	0	0	0	0	
Port Alsworth ANVSA, AK.....	44	33	0	8	0	0	0	3	2	
Lake and Peninsula Borough (part).....	44	33	0	8	0	0	0	3	2	
Port Graham ANVSA, AK.....	79	6	1	59	0	0	0	13	0	
Kenai Peninsula Borough (part).....	79	6	1	59	0	0	0	13	0	
Port Heiden ANVSA, AK.....	35	9	0	25	0	0	0	1	0	
Lake and Peninsula Borough (part).....	35	9	0	25	0	0	0	1	0	
Port Lions ANVSA, AK.....	77	28	0	48	1	0	0	0	1	
Kodiak Island Borough (part).....	77	28	0	48	1	0	0	0	1	
Rampart ANVSA, AK.....	10	0	0	10	0	0	0	0	0	
Yukon-Koyukuk Census Area (part).....	10	0	0	10	0	0	0	0	0	
Red Devil ANVSA, AK.....	12	3	0	5	0	0	0	4	0	
Bethel Census Area (part).....	12	3	0	5	0	0	0	4	0	
Ruby ANVSA, AK.....	62	3	0	55	0	0	0	4	0	
Yukon-Koyukuk Census Area (part).....	62	3	0	55	0	0	0	4	0	
Russian Mission ANVSA, AK.....	73	5	0	67	0	0	0	1	0	
Wade Hampton Census Area (part).....	73	5	0	67	0	0	0	1	0	
St. George ANVSA, AK.....	42	4	0	37	0	0	0	1	1	
Aleutians West Census Area (part).....	42	4	0	37	0	0	0	1	1	
St. Michael ANVSA, AK.....	96	13	0	81	0	0	0	2	1	
Nome Census Area (part).....	96	13	0	81	0	0	0	2	1	
St. Paul ANVSA, AK.....	162	18	1	136	0	0	0	7	3	
Aleutians West Census Area (part).....	162	18	1	136	0	0	0	7	3	

Table 23.

Occupied Housing Units (Households) by Race and Hispanic or Latino Origin of Householder: 2010—Con.

[For information on confidentiality protection, nonsampling error, and definitions, see Selected Appendixes at <www.census.gov/prod/cen2010/cph-1-a.pdf>]

American Indian Area/Alaska Native Area Borough and Census Area	Total occupied housing units	Race of householder						Two or More Races	House- holder Hispanic or Latino (of any race)	House- holder White alone, not Hispanic or Latino
		One race								
		White	Black or African American	American Indian and Alaska Native	Asian	Native Hawaiian and Other Pacific Islander	Some Other Race			
ALASKA NATIVE VILLAGE STATISTICAL AREA—Con.										
Salamatof ANVSA, AK.....	246	219	0	17	2	2	0	6	1	218
Kenai Peninsula Borough (part).....	246	219	0	17	2	2	0	6	1	218
Sand Point ANVSA, AK.....	246	62	6	148	18	1	3	8	8	60
Aleutians East Borough (part).....	246	62	6	148	18	1	3	8	8	60
Savoonga ANVSA, AK.....	166	18	0	147	0	0	0	1	0	18
Nome Census Area (part).....	166	18	0	147	0	0	0	1	0	18
Saxman ANVSA, AK.....	120	33	0	70	0	0	1	16	3	33
Ketchikan Gateway Borough (part).....	120	33	0	70	0	0	1	16	3	33
Scammon Bay ANVSA, AK.....	96	2	0	94	0	0	0	0	0	2
Wade Hampton Census Area (part).....	96	2	0	94	0	0	0	0	0	2
Selawik ANVSA, AK.....	186	16	1	154	0	0	0	15	0	16
Northwest Arctic Borough (part).....	186	16	1	154	0	0	0	15	0	16
Seldovia ANVSA, AK.....	199	157	1	26	1	0	0	14	7	151
Kenai Peninsula Borough (part).....	199	157	1	26	1	0	0	14	7	151
Shageluk ANVSA, AK.....	36	1	0	34	0	0	0	1	0	1
Yukon-Koyukuk Census Area (part).....	36	1	0	34	0	0	0	1	0	1
Shaktolik ANVSA, AK.....	64	4	0	59	0	0	0	1	0	4
Nome Census Area (part).....	64	4	0	59	0	0	0	1	0	4
Shishmaref ANVSA, AK.....	141	10	0	130	0	0	0	1	1	10
Nome Census Area (part).....	141	10	0	130	0	0	0	1	1	10
Shungnak ANVSA, AK.....	62	8	0	54	0	0	0	0	0	8
Northwest Arctic Borough (part).....	62	8	0	54	0	0	0	0	0	8
Sitka ANVSA, AK.....	1,825	1,256	9	321	107	5	16	111	59	1,232
Sitka City and Borough (part).....	1,825	1,256	9	321	107	5	16	111	59	1,232
Skagway ANVSA, AK.....	435	401	0	13	1	1	1	18	5	399
Skagway Municipality (part).....	435	401	0	13	1	1	1	18	5	399
Sleetmute ANVSA, AK.....	36	7	0	29	0	0	0	0	0	7
Bethel Census Area (part).....	36	7	0	29	0	0	0	0	0	7
Solomon ANVSA, AK.....	0	0	0	0	0	0	0	0	0	0
Nome Census Area (part).....	0	0	0	0	0	0	0	0	0	0
South Naknek ANVSA, AK.....	35	6	0	29	0	0	0	0	0	6
Bristol Bay Borough (part).....	35	6	0	29	0	0	0	0	0	6
Stebbins ANVSA, AK.....	134	12	1	120	1	0	0	0	0	12
Nome Census Area (part).....	134	12	1	120	1	0	0	0	0	12
Stevens Village ANVSA, AK.....	26	4	0	22	0	0	0	0	1	4
Yukon-Koyukuk Census Area (part).....	26	4	0	22	0	0	0	0	1	4
Stony River ANVSA, AK.....	20	3	0	16	0	0	0	1	0	3
Bethel Census Area (part).....	20	3	0	16	0	0	0	1	0	3
Takotna ANVSA, AK.....	22	16	0	5	0	0	0	1	2	14
Yukon-Koyukuk Census Area (part).....	22	16	0	5	0	0	0	1	2	14
Tanacross ANVSA, AK.....	53	5	0	45	0	0	0	3	0	5
Southeast Fairbanks Census Area (part).....	53	5	0	45	0	0	0	3	0	5
Tanana ANVSA, AK.....	100	18	0	77	1	0	1	3	1	18
Yukon-Koyukuk Census Area (part).....	100	18	0	77	1	0	1	3	1	18
Taitilek ANVSA, AK.....	36	10	0	22	0	1	1	2	1	10
Valdez-Cordova Census Area (part).....	36	10	0	22	0	1	1	2	1	10
Tazlina ANVSA, AK.....	116	73	0	33	1	0	0	9	2	72
Valdez-Cordova Census Area (part).....	116	73	0	33	1	0	0	9	2	72
Telida ANVSA, AK.....	1	0	0	1	0	0	0	0	0	0
Yukon-Koyukuk Census Area (part).....	1	0	0	1	0	0	0	0	0	0
Teller ANVSA, AK.....	72	6	0	66	0	0	0	0	0	6
Nome Census Area (part).....	72	6	0	66	0	0	0	0	0	6

Table 23.

Occupied Housing Units (Households) by Race and Hispanic or Latino Origin of Householder: 2010—Con.

[For information on confidentiality protection, nonsampling error, and definitions, see Selected Appendixes at <www.census.gov/prod/cen2010/cph-1-a.pdf>]

American Indian Area/Alaska Native Area Borough and Census Area	Total occupied housing units	Race of householder						Two or More Races	House- holder Hispanic or Latino (of any race)	House- holder White alone, not Hispanic or Latino
		One race								
		White	Black or African American	American Indian and Alaska Native	Asian	Native Hawaiian and Other Pacific Islander	Some Other Race			
ALASKA NATIVE VILLAGE STATISTICAL AREA—Con.										
Tetlin ANVSA, AK.....	44	3	0	41	0	0	0	0	1	3
Southeast Fairbanks Census Area (part).....	44	3	0	41	0	0	0	0	1	3
Togiak ANVSA, AK.....	231	18	0	191	0	0	0	22	0	18
Dillingham Census Area (part).....	231	18	0	191	0	0	0	22	0	18
Toksook Bay ANVSA, AK.....	119	9	1	105	0	0	1	3	1	9
Bethel Census Area (part).....	119	9	1	105	0	0	1	3	1	9
Tuluksak ANVSA, AK.....	92	9	1	82	0	0	0	0	0	9
Bethel Census Area (part).....	92	9	1	82	0	0	0	0	0	9
Tuntutuliak ANVSA, AK.....	90	7	0	82	0	0	0	1	0	7
Bethel Census Area (part).....	90	7	0	82	0	0	0	1	0	7
Tununak ANVSA, AK.....	84	6	0	78	0	0	0	0	0	6
Bethel Census Area (part).....	84	6	0	78	0	0	0	0	0	6
Twin Hills ANVSA, AK.....	29	2	0	27	0	0	0	0	0	2
Dillingham Census Area (part).....	29	2	0	27	0	0	0	0	0	2
Tyonek ANVSA, AK.....	72	8	0	64	0	0	0	0	1	7
Kenai Peninsula Borough (part).....	72	8	0	64	0	0	0	0	1	7
Ugashik ANVSA, AK.....	7	2	0	3	0	0	0	2	0	2
Lake and Peninsula Borough (part).....	7	2	0	3	0	0	0	2	0	2
Unalakleet ANVSA, AK.....	225	45	1	170	1	0	0	8	1	44
Nome Census Area (part).....	225	45	1	170	1	0	0	8	1	44
Unalaska ANVSA, AK.....	927	509	16	108	222	9	33	30	64	484
Aleutians West Census Area (part).....	927	509	16	108	222	9	33	30	64	484
Venetie ANVSA, AK.....	56	2	0	50	0	0	0	4	3	2
Yukon-Koyukuk Census Area (part).....	56	2	0	50	0	0	0	4	3	2
Wainwright ANVSA, AK.....	147	14	0	130	0	0	0	3	1	14
North Slope Borough (part).....	147	14	0	130	0	0	0	3	1	14
Wales ANVSA, AK.....	43	8	0	32	0	0	0	3	0	8
Nome Census Area (part).....	43	8	0	32	0	0	0	3	0	8
White Mountain ANVSA, AK.....	65	11	0	53	0	0	0	1	1	11
Nome Census Area (part).....	65	11	0	53	0	0	0	1	1	11
Wrangell ANVSA, AK.....	531	367	1	111	6	0	0	46	7	363
Wrangell City and Borough (part).....	531	367	1	111	6	0	0	46	7	363
Yakutat ANVSA, AK.....	270	142	0	93	5	3	0	27	2	141
Yakutat City and Borough (part).....	270	142	0	93	5	3	0	27	2	141
ALASKA NATIVE REGIONAL CORPORATION										
Ahtna ANRC, AK.....	1,481	1,163	7	253	4	0	4	50	20	1,154
Aleut ANRC, AK.....	1,765	707	25	656	252	11	45	69	86	678
Arctic Slope ANRC, AK.....	2,028	456	17	1,316	108	30	14	87	36	444
Bering Straits ANRC, AK.....	2,815	788	12	1,851	34	1	6	123	30	775
Bristol Bay ANRC, AK.....	2,491	773	4	1,510	12	2	8	182	35	756
Calista ANRC, AK.....	6,392	1,089	37	4,991	73	8	18	176	54	1,075
Chugach ANRC, AK.....	4,663	3,722	33	498	123	17	25	245	124	3,653
Cook Inlet ANRC, AK.....	159,349	126,329	6,465	9,149	6,724	1,382	2,380	6,920	7,181	122,819
Doyon ANRC, AK.....	41,874	33,385	1,576	3,903	749	121	483	1,657	1,587	32,515
Koniag ANRC, AK.....	4,630	2,968	36	631	613	28	121	233	242	2,875
NANA ANRC, AK.....	1,919	360	23	1,423	19	3	4	87	19	353
Sealaska ANRC, AK.....	28,142	21,291	192	3,746	997	82	221	1,613	836	20,869

Table 24.

Land Area and Population Density: 2010

[For information on confidentiality protection, nonsampling error, and definitions, see Selected Appendixes at <www.census.gov/prod/cen2010/cph-1-a.pdf>]

American Indian Area/Alaska Native Area Borough and Census Area	Land area in square miles	Total population		American Indian Area/Alaska Native Area Borough and Census Area	Land area in square miles	Total population	
		Number	Average per square mile			Number	Average per square mile
AMERICAN INDIAN RESERVATION AND OFF-RESERVATION TRUST LAND -- FEDERAL				ALASKA NATIVE VILLAGE STATISTICAL AREA--Con.			
All areas.....	132.80	1,460	11.0	Bethel ANVSA, AK.....	43.18	6,080	140.8
Annette Island Reserve, AK.....	132.80	1,460	11.0	Bethel Census Area (part).....	43.18	6,080	140.8
Prince of Wales-Hyder Census Area (part).....	132.80	1,460	11.0	Bill Moore's ANVSA, AK.....	2.44	0	0.0
ALASKA NATIVE VILLAGE STATISTICAL AREA				Wade Hampton Census Area (part).....	2.44	0	0.0
All areas.....	20,385.66	242,613	11.9	Birch Creek ANVSA, AK.....	8.75	33	3.8
Akiak ANVSA, AK.....	7.77	71	9.1	Yukon-Koyukuk Census Area (part).....	8.75	33	3.8
Kodiak Island Borough (part).....	7.77	71	9.1	Brevig Mission ANVSA, AK.....	2.56	388	151.6
Akiachak ANVSA, AK.....	14.52	627	43.2	Nome Census Area (part).....	2.56	388	151.6
Bethel Census Area (part).....	14.52	627	43.2	Buckland ANVSA, AK.....	1.41	416	296.0
Akiak ANVSA, AK.....	1.01	346	342.6	Northwest Arctic Borough (part).....	1.41	416	296.0
Bethel Census Area (part).....	1.01	346	342.6	Cantwell ANVSA, AK.....	99.45	219	2.2
Akutana ANVSA, AK.....	1.42	1,003	707.1	Denali Borough (part).....	99.45	219	2.2
Aleutians East Borough (part).....	1.42	1,003	707.1	Canyon Village ANVSA, AK.....	30.77	0	0.0
Alakanuk ANVSA, AK.....	29.53	677	22.9	Yukon-Koyukuk Census Area (part).....	30.77	0	0.0
Wade Hampton Census Area (part).....	29.53	677	22.9	Chalkyitsik ANVSA, AK.....	8.48	69	8.1
Alatna ANVSA, AK.....	18.00	32	1.8	Yukon-Koyukuk Census Area (part).....	8.48	69	8.1
Yukon-Koyukuk Census Area (part).....	18.00	32	1.8	Chefornak ANVSA, AK.....	5.72	418	73.1
Aleknagik ANVSA, AK.....	12.31	219	17.8	Bethel Census Area (part).....	5.72	418	73.1
Dillingham Census Area (part).....	12.31	219	17.8	Chenega ANVSA, AK.....	29.29	76	2.6
Algaaciq ANVSA, AK.....	2.15	424	197.2	Valdez-Cordova Census Area (part).....	29.29	76	2.6
Wade Hampton Census Area (part).....	2.15	424	197.2	Chevak ANVSA, AK.....	0.99	938	948.0
Allakaket ANVSA, AK.....	8.50	171	20.1	Wade Hampton Census Area (part).....	0.99	938	948.0
Yukon-Koyukuk Census Area (part).....	8.50	171	20.1	Chickaloon ANVSA, AK.....	5,956.81	23,087	3.9
Ambler ANVSA, AK.....	8.98	258	28.7	Matanuska-Susitna Borough (part).....	5,956.81	23,087	3.9
Northwest Arctic Borough (part).....	8.98	258	28.7	Chignik ANVSA, AK.....	11.39	91	8.0
Anaktuvuk Pass ANVSA, AK.....	4.83	324	67.0	Lake and Peninsula Borough (part).....	11.39	91	8.0
North Slope Borough (part).....	4.83	324	67.0	Chignik Lagoon ANVSA, AK.....	13.77	78	5.7
Andreafsky ANVSA, AK.....	25.60	83	3.2	Lake and Peninsula Borough (part).....	13.77	78	5.7
Wade Hampton Census Area (part).....	25.60	83	3.2	Chignik Lake ANVSA, AK.....	15.49	73	4.7
Angoon ANVSA, AK.....	24.41	459	18.8	Lake and Peninsula Borough (part).....	15.49	73	4.7
Hoonah-Angoon Census Area (part).....	24.41	459	18.8	Chilkat ANVSA, AK.....	1.52	99	64.9
Aniak ANVSA, AK.....	11.78	501	42.5	Haines Borough (part).....	0.14	4	29.6
Bethel Census Area (part).....	11.78	501	42.5	Hoonah-Angoon Census Area (part).....	1.39	95	68.4
Anvik ANVSA, AK.....	9.68	85	8.8	Chilkoot ANVSA, AK.....	0.47	441	940.1
Yukon-Koyukuk Census Area (part).....	9.68	85	8.8	Haines Borough (part).....	0.47	441	940.1
Arctic Village ANVSA, AK.....	11.96	152	12.7	Chistochina ANVSA, AK.....	26.79	78	2.9
Yukon-Koyukuk Census Area (part).....	11.96	152	12.7	Valdez-Cordova Census Area (part).....	26.79	78	2.9
Atka ANVSA, AK.....	8.58	61	7.1	Chitina ANVSA, AK.....	119.45	96	0.8
Aleutians West Census Area (part).....	8.58	61	7.1	Valdez-Cordova Census Area (part).....	119.45	96	0.8
Atmautluak ANVSA, AK.....	0.54	277	510.2	Chuathbaluk ANVSA, AK.....	3.47	118	34.0
Bethel Census Area (part).....	0.54	277	510.2	Bethel Census Area (part).....	3.47	118	34.0
Atkasuk ANVSA, AK.....	38.71	233	6.0	Chulloonawick ANVSA, AK.....	35.72	0	0.0
North Slope Borough (part).....	38.71	233	6.0	Wade Hampton Census Area (part).....	35.72	0	0.0
Barrow ANVSA, AK.....	18.84	4,212	223.6	Circle ANVSA, AK.....	106.04	104	1.0
North Slope Borough (part).....	18.84	4,212	223.6	Yukon-Koyukuk Census Area (part).....	106.04	104	1.0
Beaver ANVSA, AK.....	20.26	84	4.1	Clarks Point ANVSA, AK.....	3.07	62	20.2
Yukon-Koyukuk Census Area (part).....	20.26	84	4.1	Dillingham Census Area (part).....	3.07	62	20.2
Belkofski ANVSA, AK.....	2.67	0	0.0	Copper Center ANVSA, AK.....	15.41	442	28.7
Aleutians East Borough (part).....	2.67	0	0.0	Valdez-Cordova Census Area (part).....	15.41	442	28.7
				Council ANVSA, AK.....	21.24	0	0.0
				Nome Census Area (part).....	21.24	0	0.0
				Craig ANVSA, AK.....	14.51	1,478	101.9
				Prince of Wales-Hyder Census Area (part).....	14.51	1,478	101.9

Table 24.

Land Area and Population Density: 2010—Con.

[For information on confidentiality protection, nonsampling error, and definitions, see Selected Appendixes at <www.census.gov/prod/cen2010/cph-1-a.pdf>]

American Indian Area/Alaska Native Area Borough and Census Area	Land area in square miles	Total population		American Indian Area/Alaska Native Area Borough and Census Area	Land area in square miles	Total population	
		Number	Average per square mile			Number	Average per square mile
ALASKA NATIVE VILLAGE STATISTICAL AREA—Con.				ALASKA NATIVE VILLAGE STATISTICAL AREA—Con.			
Crooked Creek ANVSA, AK.....	99.81	105	1.1	Healy Lake ANVSA, AK.....	47.37	13	0.3
Bethel Census Area (part).....	99.81	105	1.1	Southeast Fairbanks Census Area (part)....	47.37	13	0.3
Deering ANVSA, AK.....	5.05	122	24.2	Holy Cross ANVSA, AK.....	30.19	178	5.9
Northwest Arctic Borough (part).....	5.05	122	24.2	Yukon-Koyukuk Census Area (part).....	30.19	178	5.9
Dillingham ANVSA, AK.....	70.90	2,378	33.5	Hoonah ANVSA, AK.....	6.01	760	126.5
Dillingham Census Area (part).....	70.90	2,378	33.5	Hoonah-Angoon Census Area (part).....	6.01	760	126.5
Dot Lake ANVSA, AK.....	4.27	62	14.5	Hooper Bay ANVSA, AK.....	8.22	1,093	133.0
Southeast Fairbanks Census Area (part)....	4.27	62	14.5	Wade Hampton Census Area (part).....	8.22	1,093	133.0
Douglas ANVSA, AK.....	76.54	5,474	71.5	Hughes ANVSA, AK.....	3.94	78	19.8
Juneau City and Borough (part).....	76.54	5,474	71.5	Yukon-Koyukuk Census Area (part).....	3.94	78	19.8
Eagle ANVSA, AK.....	17.01	69	4.1	Huslia ANVSA, AK.....	16.43	275	16.7
Southeast Fairbanks Census Area (part)....	17.01	69	4.1	Yukon-Koyukuk Census Area (part).....	16.43	275	16.7
Eek ANVSA, AK.....	0.91	296	324.8	Hydaburg ANVSA, AK.....	0.58	376	646.5
Bethel Census Area (part).....	0.91	296	324.8	Prince of Wales-Hyder Census Area (part)..	0.58	376	646.5
Egegik ANVSA, AK.....	33.03	109	3.3	Igiugig ANVSA, AK.....	20.58	50	2.4
Lake and Peninsula Borough (part).....	33.03	109	3.3	Lake and Peninsula Borough (part).....	20.58	50	2.4
Eklutna ANVSA, AK.....	4.55	54	11.9	Iliamna ANVSA, AK.....	37.13	109	2.9
Anchorage Municipality (part).....	4.55	54	11.9	Lake and Peninsula Borough (part).....	37.13	109	2.9
Ekuk ANVSA, AK.....	4.24	2	0.5	Inalik ANVSA, AK.....	2.84	115	40.5
Dillingham Census Area (part).....	4.24	2	0.5	Nome Census Area (part).....	2.84	115	40.5
Ekwok ANVSA, AK.....	16.27	115	7.1	Ivanof Bay ANVSA, AK.....	4.19	7	1.7
Dillingham Census Area (part).....	16.27	115	7.1	Lake and Peninsula Borough (part).....	4.19	7	1.7
Elim ANVSA, AK.....	307.23	330	1.1	Kake ANVSA, AK.....	8.96	557	62.2
Nome Census Area (part).....	307.23	330	1.1	Petersburg Census Area (part).....	8.96	557	62.2
Emmonak ANVSA, AK.....	7.67	762	99.3	Kaktovik ANVSA, AK.....	0.72	239	331.3
Wade Hampton Census Area (part).....	7.67	762	99.3	North Slope Borough (part).....	0.72	239	331.3
Evansville ANVSA, AK.....	6.02	26	4.3	Kalskag ANVSA, AK.....	3.69	210	57.0
Yukon-Koyukuk Census Area (part).....	6.02	26	4.3	Bethel Census Area (part).....	3.69	210	57.0
Eyak ANVSA, AK.....	14.18	128	9.0	Kaltag ANVSA, AK.....	21.59	190	8.8
Valdez-Cordova Census Area (part).....	14.18	128	9.0	Yukon-Koyukuk Census Area (part).....	21.59	190	8.8
False Pass ANVSA, AK.....	12.77	35	2.7	Karluk ANVSA, AK.....	24.39	37	1.5
Aleutians East Borough (part).....	12.77	35	2.7	Kodiak Island Borough (part).....	24.39	37	1.5
Fort Yukon ANVSA, AK.....	7.25	583	80.4	Kasaan ANVSA, AK.....	6.00	49	8.2
Yukon-Koyukuk Census Area (part).....	7.25	583	80.4	Prince of Wales-Hyder Census Area (part)..	6.00	49	8.2
Gakona ANVSA, AK.....	36.69	122	3.3	Kasigluk ANVSA, AK.....	12.08	569	47.1
Valdez-Cordova Census Area (part).....	36.69	122	3.3	Bethel Census Area (part).....	12.08	569	47.1
Galena ANVSA, AK.....	17.17	470	27.4	Kenaitze ANVSA, AK.....	1,959.09	32,902	16.8
Yukon-Koyukuk Census Area (part).....	17.17	470	27.4	Kenai Peninsula Borough (part).....	1,959.09	32,902	16.8
Gambell ANVSA, AK.....	10.90	681	62.5	Ketchikan ANVSA, AK.....	21.60	12,742	589.8
Nome Census Area (part).....	10.90	681	62.5	Ketchikan Gateway Borough (part).....	21.60	12,742	589.8
Georgetown ANVSA, AK.....	43.80	2	0.0	Kiana ANVSA, AK.....	1.11	363	328.1
Bethel Census Area (part).....	43.80	2	0.0	Northwest Arctic Borough (part).....	1.11	363	328.1
Golovin ANVSA, AK.....	3.72	156	41.9	King Cove ANVSA, AK.....	11.69	938	80.2
Nome Census Area (part).....	3.72	156	41.9	Aleutians East Borough (part).....	11.69	938	80.2
Goodnews Bay ANVSA, AK.....	3.72	243	65.3	King Salmon ANVSA, AK.....	9.95	167	16.8
Bethel Census Area (part).....	3.72	243	65.3	Bristol Bay Borough (part).....	9.95	167	16.8
Grayling ANVSA, AK.....	10.96	194	17.7	Kipnuk ANVSA, AK.....	19.99	639	32.0
Yukon-Koyukuk Census Area (part).....	10.96	194	17.7	Bethel Census Area (part).....	19.99	639	32.0
Gulkana ANVSA, AK.....	4.33	136	31.4	Kivalina ANVSA, AK.....	1.50	374	250.0
Valdez-Cordova Census Area (part).....	4.33	136	31.4	Northwest Arctic Borough (part).....	1.50	374	250.0
Hamilton ANVSA, AK.....	5.06	0	0.0	Klawock ANVSA, AK.....	0.70	591	845.9
Wade Hampton Census Area (part).....	5.06	0	0.0	Prince of Wales-Hyder Census Area (part)..	0.70	591	845.9

Table 24.

Land Area and Population Density: 2010—Con.

[For information on confidentiality protection, nonsampling error, and definitions, see Selected Appendixes at <www.census.gov/prod/cen2010/cph-1-a.pdf>]

American Indian Area/Alaska Native Area Borough and Census Area	Land area in square miles	Total population		American Indian Area/Alaska Native Area Borough and Census Area	Land area in square miles	Total population	
		Number	Average per square mile			Number	Average per square mile
ALASKA NATIVE VILLAGE STATISTICAL AREA—Con.				ALASKA NATIVE VILLAGE STATISTICAL AREA—Con.			
Knik ANVSA, AK.....	6,888.41	65,768	9.5	Mountain Village ANVSA, AK.....	108.10	813	7.5
Matanuska-Susitna Borough (part).....	6,888.41	65,768	9.5	Wade Hampton Census Area (part).....	108.10	813	7.5
Kobuk ANVSA, AK.....	16.22	151	9.3	Naknek ANVSA, AK.....	81.55	544	6.7
Northwest Arctic Borough (part).....	16.22	151	9.3	Bristol Bay Borough (part).....	81.55	544	6.7
Kodiak ANVSA, AK.....	48.69	0	0.0	Nanwalek ANVSA, AK.....	8.38	254	30.3
Kodiak Island Borough (part).....	48.69	0	0.0	Kenai Peninsula Borough (part).....	8.38	254	30.3
Kokhanok ANVSA, AK.....	20.83	170	8.2	Napaimute ANVSA, AK.....	25.19	2	0.1
Lake and Peninsula Borough (part).....	20.83	170	8.2	Bethel Census Area (part).....	25.19	2	0.1
Kongiganak ANVSA, AK.....	1.88	439	233.6	Napakia ANVSA, AK.....	4.41	354	80.3
Bethel Census Area (part).....	1.88	439	233.6	Bethel Census Area (part).....	4.41	354	80.3
Kotlik ANVSA, AK.....	3.78	577	152.7	Napaskiak ANVSA, AK.....	3.63	405	111.7
Wade Hampton Census Area (part).....	3.78	577	152.7	Bethel Census Area (part).....	3.63	405	111.7
Kotzebue ANVSA, AK.....	26.92	3,201	118.9	Nelson Lagoon ANVSA, AK.....	4.56	52	11.4
Northwest Arctic Borough (part).....	26.92	3,201	118.9	Aleutians East Borough (part).....	4.56	52	11.4
Koyuk ANVSA, AK.....	4.77	332	69.6	Nenana ANVSA, AK.....	5.90	378	64.1
Nome Census Area (part).....	4.77	332	69.6	Yukon-Koyukuk Census Area (part).....	5.90	378	64.1
Koyukuk ANVSA, AK.....	5.60	96	17.1	Newhalen ANVSA, AK.....	5.90	190	32.2
Yukon-Koyukuk Census Area (part).....	5.60	96	17.1	Lake and Peninsula Borough (part).....	5.90	190	32.2
Kwethluk ANVSA, AK.....	10.06	721	71.7	New Koliganek ANVSA, AK.....	16.72	209	12.5
Bethel Census Area (part).....	10.06	721	71.7	Dillingham Census Area (part).....	16.72	209	12.5
Kwigillingok ANVSA, AK.....	23.74	321	13.5	New Stuyahok ANVSA, AK.....	32.48	510	15.7
Bethel Census Area (part).....	23.74	321	13.5	Dillingham Census Area (part).....	32.48	510	15.7
Kwinhagak ANVSA, AK.....	4.37	669	152.9	Newtok ANVSA, AK.....	8.32	354	42.5
Bethel Census Area (part).....	4.37	669	152.9	Bethel Census Area (part).....	8.32	354	42.5
Lake Minchumina ANVSA, AK.....	3.86	11	2.9	Nightmute ANVSA, AK.....	5.24	261	49.8
Yukon-Koyukuk Census Area (part).....	3.86	11	2.9	Bethel Census Area (part).....	5.24	261	49.8
Larsen Bay ANVSA, AK.....	5.39	87	16.1	Nikolai ANVSA, AK.....	4.60	94	20.4
Kodiak Island Borough (part).....	5.39	87	16.1	Yukon-Koyukuk Census Area (part).....	4.60	94	20.4
Lesnoi ANVSA, AK.....	2.41	0	0.0	Nikolski ANVSA, AK.....	19.64	18	0.9
Kodiak Island Borough (part).....	2.41	0	0.0	Aleutians West Census Area (part).....	19.64	18	0.9
Levelock ANVSA, AK.....	12.10	69	5.7	Ninilchik ANVSA, AK.....	898.69	14,512	16.1
Lake and Peninsula Borough (part).....	12.10	69	5.7	Kenai Peninsula Borough (part).....	898.69	14,512	16.1
Lime Village ANVSA, AK.....	76.49	29	0.4	Noatak ANVSA, AK.....	16.20	514	31.7
Bethel Census Area (part).....	76.49	29	0.4	Northwest Arctic Borough (part).....	16.20	514	31.7
Lower Kalskag ANVSA, AK.....	1.22	282	230.6	Nome ANVSA, AK.....	125.08	3,681	29.4
Bethel Census Area (part).....	1.22	282	230.6	Nome Census Area (part).....	125.08	3,681	29.4
McGrath ANVSA, AK.....	47.32	346	7.3	Nondalton ANVSA, AK.....	8.21	164	20.0
Yukon-Koyukuk Census Area (part).....	47.32	346	7.3	Lake and Peninsula Borough (part).....	8.21	164	20.0
Manley Hot Springs ANVSA, AK.....	15.05	89	5.9	Noorvik ANVSA, AK.....	0.94	668	712.2
Yukon-Koyukuk Census Area (part).....	15.05	89	5.9	Northwest Arctic Borough (part).....	0.94	668	712.2
Manokotak ANVSA, AK.....	35.74	442	12.4	Northway ANVSA, AK.....	35.89	242	6.7
Dillingham Census Area (part).....	35.74	442	12.4	Southeast Fairbanks Census Area (part).....	35.89	242	6.7
Marshall ANVSA, AK.....	4.58	414	90.4	Nuiqsut ANVSA, AK.....	9.42	402	42.7
Wade Hampton Census Area (part).....	4.58	414	90.4	North Slope Borough (part).....	9.42	402	42.7
Mary's Igloo ANVSA, AK.....	0.44	0	0.0	Nulato ANVSA, AK.....	41.56	264	6.4
Nome Census Area (part).....	0.44	0	0.0	Yukon-Koyukuk Census Area (part).....	41.56	264	6.4
Mekoryuk ANVSA, AK.....	6.37	191	30.0	Nunam Iqua ANVSA, AK.....	12.13	187	15.4
Bethel Census Area (part).....	6.37	191	30.0	Wade Hampton Census Area (part).....	12.13	187	15.4
Mentasta Lake ANVSA, AK.....	37.78	92	2.4	Nunapitchuk ANVSA, AK.....	7.46	496	66.5
Valdez-Cordova Census Area (part).....	37.78	92	2.4	Bethel Census Area (part).....	7.46	496	66.5
Minto ANVSA, AK.....	3.02	210	69.4	Ohogamiut ANVSA, AK.....	8.96	0	0.0
Yukon-Koyukuk Census Area (part).....	3.02	210	69.4	Wade Hampton Census Area (part).....	8.96	0	0.0

Table 24.

Land Area and Population Density: 2010—Con.

[For information on confidentiality protection, nonsampling error, and definitions, see Selected Appendixes at <www.census.gov/prod/cen2010/cph-1-a.pdf>]

American Indian Area/Alaska Native Area Borough and Census Area	Land area in square miles	Total population		American Indian Area/Alaska Native Area Borough and Census Area	Land area in square miles	Total population	
		Number	Average per square mile			Number	Average per square mile
ALASKA NATIVE VILLAGE STATISTICAL AREA—Con.				ALASKA NATIVE VILLAGE STATISTICAL AREA—Con.			
Old Harbor ANVSA, AK.....	20.53	218	10.6	Sand Point ANVSA, AK.....	7.70	976	126.8
Kodiak Island Borough (part).....	20.53	218	10.6	Aleutians East Borough (part).....	7.70	976	126.8
Oscarville ANVSA, AK.....	2.56	70	27.3	Savoonga ANVSA, AK.....	6.10	671	110.1
Bethel Census Area (part).....	2.56	70	27.3	Nome Census Area (part).....	6.10	671	110.1
Ouzinkie ANVSA, AK.....	12.95	172	13.3	Saxman ANVSA, AK.....	0.98	411	420.9
Kodiak Island Borough (part).....	12.95	172	13.3	Ketchikan Gateway Borough (part).....	0.98	411	420.9
Paimiut ANVSA, AK.....	25.32	0	0.0	Scammon Bay ANVSA, AK.....	0.62	474	759.1
Wade Hampton Census Area (part).....	25.32	0	0.0	Wade Hampton Census Area (part).....	0.62	474	759.1
Pedro Bay ANVSA, AK.....	17.05	42	2.5	Selawik ANVSA, AK.....	2.93	829	283.2
Lake and Peninsula Borough (part).....	17.05	42	2.5	Northwest Arctic Borough (part).....	2.93	829	283.2
Perryville ANVSA, AK.....	11.16	113	10.1	Seldovia ANVSA, AK.....	13.22	427	32.3
Lake and Peninsula Borough (part).....	11.16	113	10.1	Kenai Peninsula Borough (part).....	13.22	427	32.3
Petersburg ANVSA, AK.....	2.39	2,347	981.8	Shageluk ANVSA, AK.....	11.09	83	7.5
Petersburg Census Area (part).....	2.39	2,347	981.8	Yukon-Koyukuk Census Area (part).....	11.09	83	7.5
Pilot Point ANVSA, AK.....	10.91	68	6.2	Shaktolik ANVSA, AK.....	1.04	251	241.0
Lake and Peninsula Borough (part).....	10.91	68	6.2	Nome Census Area (part).....	1.04	251	241.0
Pilot Station ANVSA, AK.....	1.69	568	335.7	Shishmaref ANVSA, AK.....	16.48	563	34.2
Wade Hampton Census Area (part).....	1.69	568	335.7	Nome Census Area (part).....	16.48	563	34.2
Pitkas Point ANVSA, AK.....	1.54	109	70.7	Shungnak ANVSA, AK.....	8.92	262	29.4
Wade Hampton Census Area (part).....	1.54	109	70.7	Northwest Arctic Borough (part).....	8.92	262	29.4
Platinum ANVSA, AK.....	25.67	59	2.3	Sitka ANVSA, AK.....	2.64	4,480	1,698.2
Bethel Census Area (part).....	25.67	59	2.3	Sitka City and Borough (part).....	2.64	4,480	1,698.2
Point Hope ANVSA, AK.....	4.82	674	139.9	Skagway ANVSA, AK.....	82.07	967	11.8
North Slope Borough (part).....	4.82	674	139.9	Skagway Municipality (part).....	82.07	967	11.8
Point Lay ANVSA, AK.....	28.51	189	6.6	Sleetmute ANVSA, AK.....	21.14	86	4.1
North Slope Borough (part).....	28.51	189	6.6	Bethel Census Area (part).....	21.14	86	4.1
Portage Creek ANVSA, AK.....	12.87	2	0.2	Solomon ANVSA, AK.....	3.44	0	0.0
Dillingham Census Area (part).....	12.87	2	0.2	Nome Census Area (part).....	3.44	0	0.0
Port Alsworth ANVSA, AK.....	22.65	159	7.0	South Naknek ANVSA, AK.....	93.99	79	0.8
Lake and Peninsula Borough (part).....	22.65	159	7.0	Bristol Bay Borough (part).....	93.99	79	0.8
Port Graham ANVSA, AK.....	6.39	177	27.7	Stebbins ANVSA, AK.....	36.37	556	15.3
Kenai Peninsula Borough (part).....	6.39	177	27.7	Nome Census Area (part).....	36.37	556	15.3
Port Heiden ANVSA, AK.....	50.63	102	2.0	Stevens Village ANVSA, AK.....	11.64	78	6.7
Lake and Peninsula Borough (part).....	50.63	102	2.0	Yukon-Koyukuk Census Area (part).....	11.64	78	6.7
Port Lions ANVSA, AK.....	84.76	194	2.3	Stony River ANVSA, AK.....	3.08	54	17.6
Kodiak Island Borough (part).....	84.76	194	2.3	Bethel Census Area (part).....	3.08	54	17.6
Rampart ANVSA, AK.....	2.00	24	12.0	Takotna ANVSA, AK.....	23.82	52	2.2
Yukon-Koyukuk Census Area (part).....	2.00	24	12.0	Yukon-Koyukuk Census Area (part).....	23.82	52	2.2
Red Devil ANVSA, AK.....	25.13	23	0.9	Tanacross ANVSA, AK.....	79.37	136	1.7
Bethel Census Area (part).....	25.13	23	0.9	Southeast Fairbanks Census Area (part).....	79.37	136	1.7
Ruby ANVSA, AK.....	7.63	166	21.8	Tanana ANVSA, AK.....	11.04	246	22.3
Yukon-Koyukuk Census Area (part).....	7.63	166	21.8	Yukon-Koyukuk Census Area (part).....	11.04	246	22.3
Russian Mission ANVSA, AK.....	5.58	312	55.9	Tatitlek ANVSA, AK.....	7.26	88	12.1
Wade Hampton Census Area (part).....	5.58	312	55.9	Valdez-Cordova Census Area (part).....	7.26	88	12.1
St. George ANVSA, AK.....	34.75	102	2.9	Tazlina ANVSA, AK.....	12.28	319	26.0
Aleutians West Census Area (part).....	34.75	102	2.9	Valdez-Cordova Census Area (part).....	12.28	319	26.0
St. Michael ANVSA, AK.....	20.02	401	20.0	Telida ANVSA, AK.....	1.67	3	1.8
Nome Census Area (part).....	20.02	401	20.0	Yukon-Koyukuk Census Area (part).....	1.67	3	1.8
St. Paul ANVSA, AK.....	39.98	479	12.0	Teller ANVSA, AK.....	1.89	229	121.2
Aleutians West Census Area (part).....	39.98	479	12.0	Nome Census Area (part).....	1.89	229	121.2
Salamatof ANVSA, AK.....	8.09	980	121.1	Tetlin ANVSA, AK.....	182.99	130	0.7
Kenai Peninsula Borough (part).....	8.09	980	121.1	Southeast Fairbanks Census Area (part).....	182.99	130	0.7

Table 24.

Land Area and Population Density: 2010—Con.

[For information on confidentiality protection, nonsampling error, and definitions, see Selected Appendixes at <www.census.gov/prod/cen2010/cph-1-a.pdf>]

American Indian Area/Alaska Native Area Borough and Census Area	Land area in square miles	Total population	
		Number	Average per square mile
ALASKA NATIVE VILLAGE STATISTICAL AREA—Con.			
Togiak ANVSA, AK.....	49.74	817	16.4
Dillingham Census Area (part).....	49.74	817	16.4
Toksook Bay ANVSA, AK.....	14.25	563	39.5
Bethel Census Area (part).....	14.25	563	39.5
Tuluksak ANVSA, AK.....	2.92	373	127.6
Bethel Census Area (part).....	2.92	373	127.6
Tuntutuliak ANVSA, AK.....	1.91	382	199.5
Bethel Census Area (part).....	1.91	382	199.5
Tununak ANVSA, AK.....	60.08	327	5.4
Bethel Census Area (part).....	60.08	327	5.4
Twin Hills ANVSA, AK.....	22.77	74	3.2
Dillingham Census Area (part).....	22.77	74	3.2
Tyonek ANVSA, AK.....	12.65	177	14.0
Kenai Peninsula Borough (part).....	12.65	177	14.0
Ugashik ANVSA, AK.....	90.24	12	0.1
Lake and Peninsula Borough (part).....	90.24	12	0.1
Unalakleet ANVSA, AK.....	11.87	688	57.9
Nome Census Area (part).....	11.87	688	57.9
Unalaska ANVSA, AK.....	83.17	4,376	52.6
Aleutians West Census Area (part).....	83.17	4,376	52.6
Venetie ANVSA, AK.....	12.00	149	12.4
Yukon-Koyukuk Census Area (part).....	12.00	149	12.4
Wainwright ANVSA, AK.....	17.94	556	31.0
North Slope Borough (part).....	17.94	556	31.0
Wales ANVSA, AK.....	2.52	145	57.4
Nome Census Area (part).....	2.52	145	57.4
White Mountain ANVSA, AK.....	1.80	190	105.4
Nome Census Area (part).....	1.80	190	105.4
Wrangell ANVSA, AK.....	0.90	1,189	1,316.4
Wrangell City and Borough (part).....	0.90	1,189	1,316.4
Yakutat ANVSA, AK.....	100.49	662	6.6
Yakutat City and Borough (part).....	100.49	662	6.6
ALASKA NATIVE REGIONAL CORPORATION			
Ahtna ANRC, AK.....	28,590.23	3,401	0.1
Aleut ANRC, AK.....	11,123.21	8,702	0.8
Arctic Slope ANRC, AK.....	83,695.79	9,426	0.1
Bering Straits ANRC, AK.....	22,961.76	9,492	0.4
Bristol Bay ANRC, AK.....	40,224.61	7,308	0.2
Calista ANRC, AK.....	54,952.73	24,467	0.4
Chugach ANRC, AK.....	14,797.18	11,887	0.8
Cook Inlet ANRC, AK.....	37,107.61	431,054	11.6
Doyon ANRC, AK.....	199,082.04	111,715	0.6
Koniag ANRC, AK.....	7,217.04	13,592	1.9
NANA ANRC, AK.....	35,572.58	7,523	0.2
Sealaska ANRC, AK.....	35,183.38	70,204	2.0

Appendixes

Several appendixes traditionally found in printed reports are now available in a separate volume. For the following, see CPH-1-A, *Summary Population and Housing Characteristics, Selected Appendixes*, on the Internet at <www.census.gov/prod/cen2010/cph-1-a.pdf> :

Appendix A. Geographic Terms and Concepts

Appendix B. Definitions of Subject Characteristics

Appendix C. Data Collection and Processing Procedures

Appendix D. Questionnaire

Appendix F. Operational Overview and Accuracy of the Data

Appendix G. Residence Rule and Residence Situations for the 2010 Census of the United States

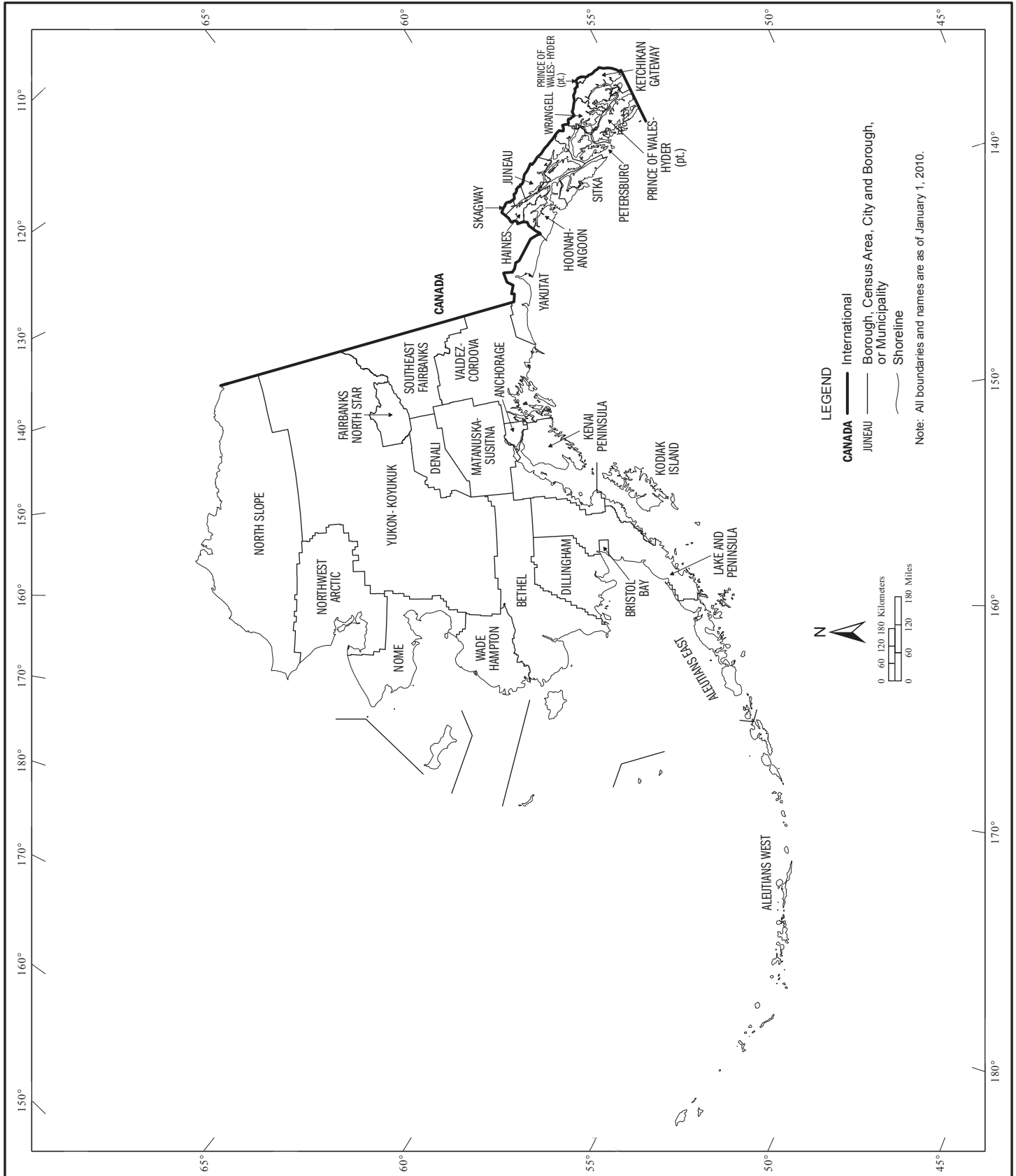
Appendix H. Acknowledgments

This Appendix section contains:

Appendix E. Maps

Appendix E. Maps

Boroughs, Census Areas, City and Boroughs, and Municipalities



Geographic Areas Reference Map Legend, Section Locator, and Location Index

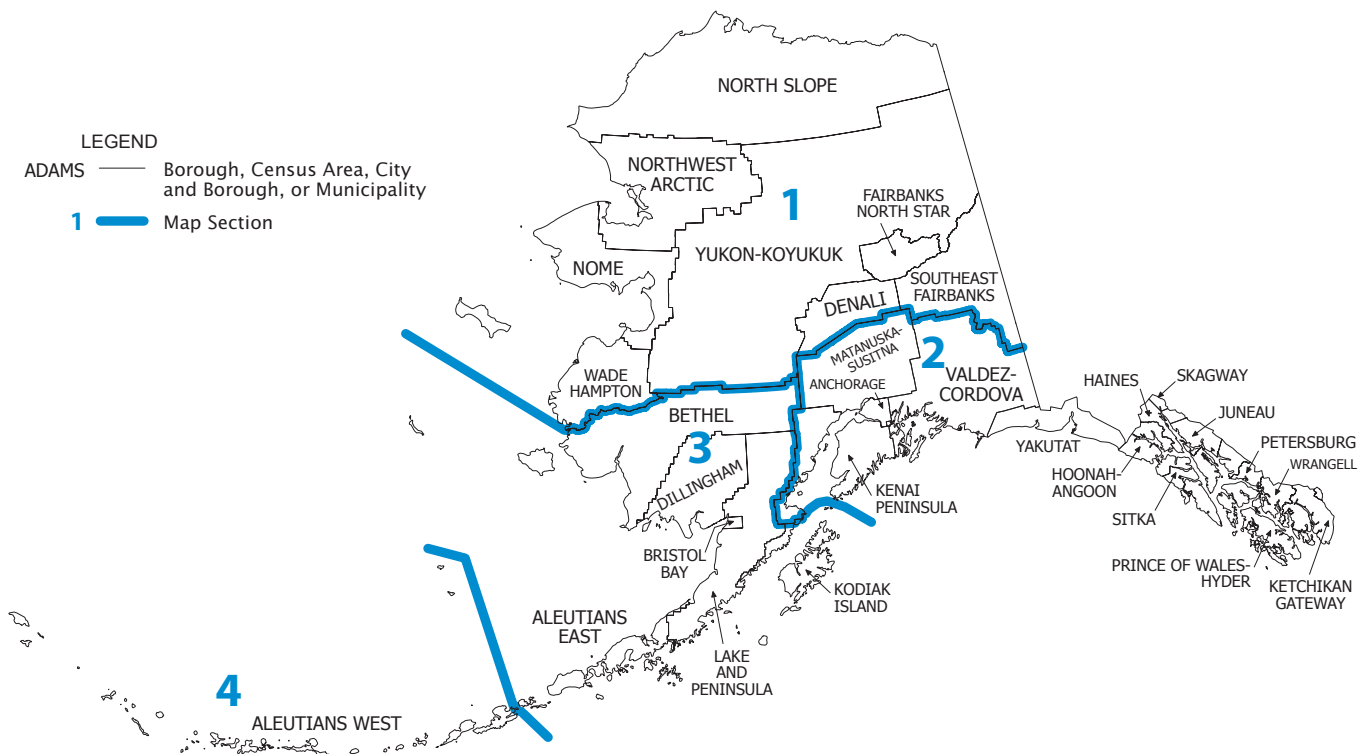
Geographic Areas Reference Map Legend

— · · · — · · · —	International		YORK	Census Subarea ¹
	CAMPO American Indian Reservation (Federal)		ROME	Incorporated Place ¹
	DOYON Alaska Native Regional Corporation		Zena	Census Designated Place ¹
	ANVIK Alaska Native Village Statistical Area		<i>Lake Erie</i>	Large River, Lake, Water Body, or Shoreline
— · · · —	State		A fishhook joins contiguous and/or discontinuous parts of the same geographic entity.	
	ERIE Borough, Census Area, City and Borough, or Municipality		SEE INSET A	Inset

¹ A '1*' following a place name indicates that the place is coextensive with a separate census subarea. The census subarea name is shown only if different than the name of the place.

Note: All legal and statistical area boundaries and names are as of January 1, 2010. Where international, state, borough, census area, city and borough, municipality, and/or census subarea boundaries coincide, the map shows the boundary symbol for the highest level of these geographic entities. The borough, census area, city and borough, and municipality boundaries are always shown. Where a census subarea boundary symbol coincides with a place boundary, the map does not show the place boundary symbol. Where American Indian Reservation (Federal), Alaska Native Regional Corporation, and/or Alaska Native Village Statistical Area boundaries coincide with a census subarea boundary, the map does not show the census subarea boundary symbol. Any geographic entity name may include '(pt)' if some portion of the entity extends beyond the limits of the map area displayed on the page, or if multiple discontinuous pieces of the entity have been discretely labeled on the page. A geographic entity name may include '(pts)' if many discontinuous pieces exist for that entity that cannot be discretely labeled. The boundaries shown on this map are for Census Bureau statistical data collection and tabulation purposes only; their depiction and designation for statistical purposes does not constitute a determination of jurisdictional authority or rights of ownership or entitlement.

Section Locator



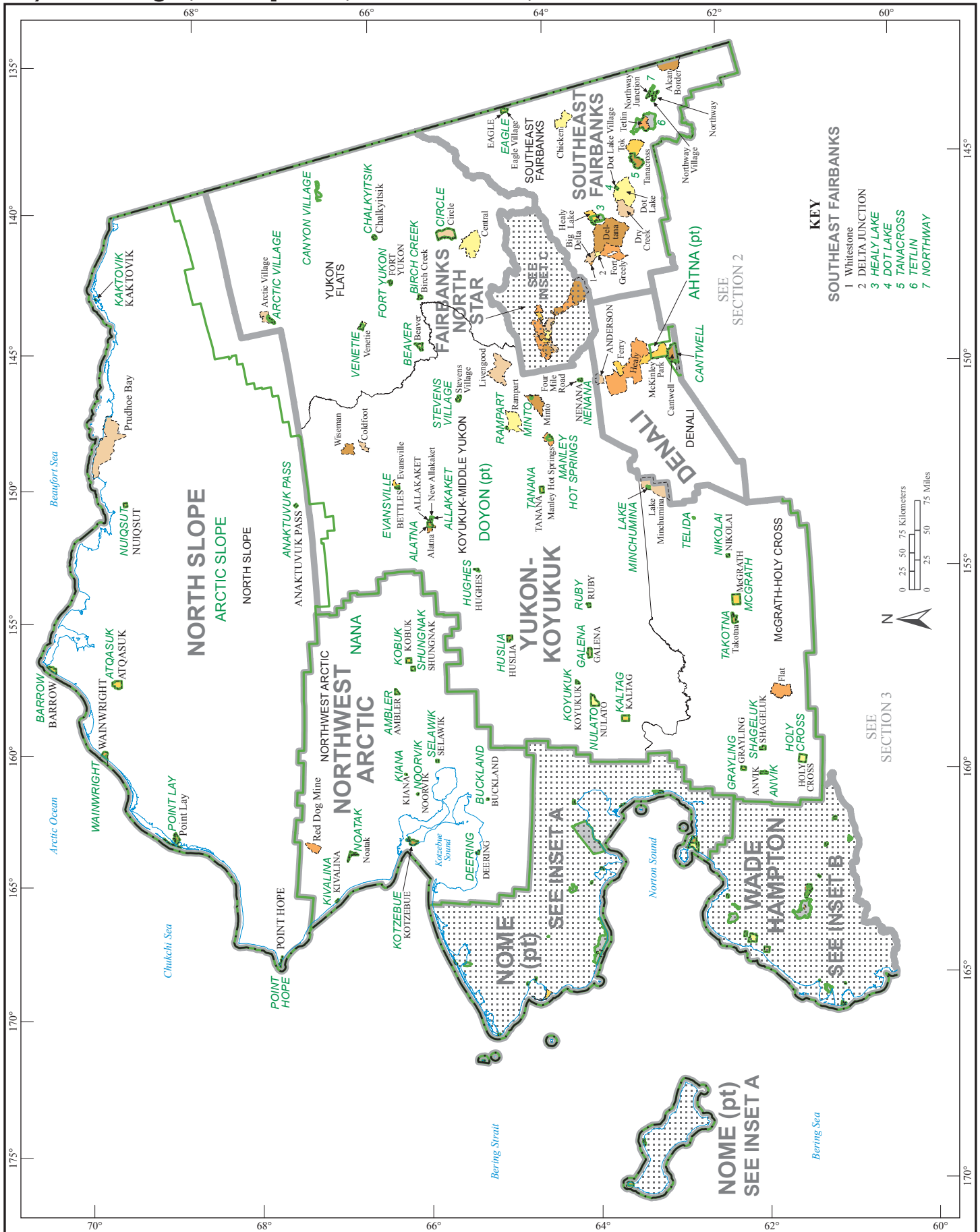
Geographic Areas Reference Map Legend, Section Locator, and Location Index

Borough, Census Area, City and Borough, and Municipality Location Index

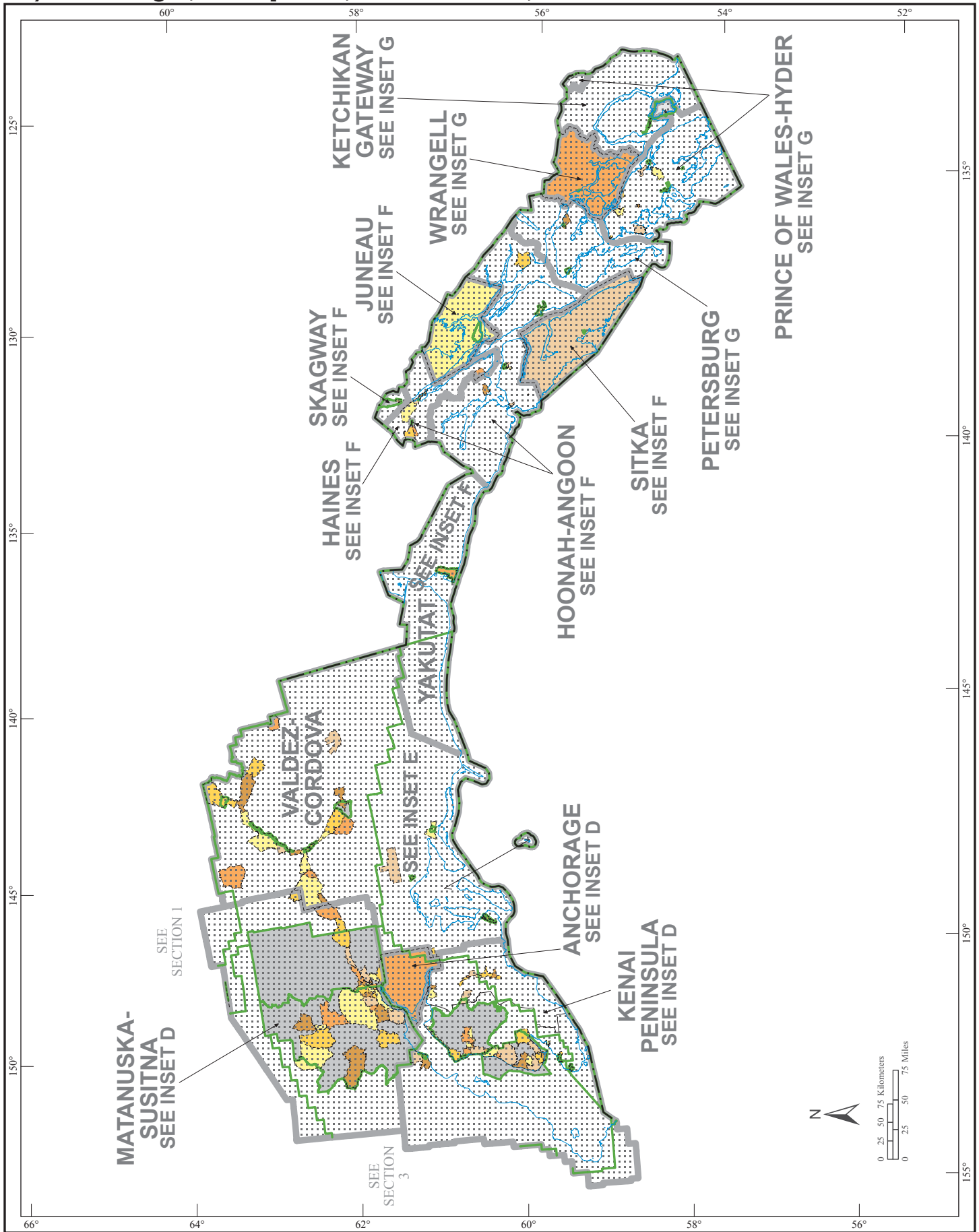
This list presents the map section numbers for each borough, census area, city and borough, and municipality in the state.
Map section numbers refer to the geographic areas reference maps only.

BOROUGH, CENSUS AREA, CITY AND BOROUGH, OR MUNICIPALITY	MAP SEC
Aleutians East	3
Aleutians West	4
Anchorage	2
Bethel	3
Bristol Bay	3
Denali	1
Dillingham	3
Fairbanks North Star	1
Haines	2
Hoonah-Angoon	2
Juneau	2
Kenai Peninsula	2
Ketchikan Gateway	2
Kodiak Island	3
Lake and Peninsula	3
Matanuska-Susitna	2
Nome	1
North Slope	1
Northwest Arctic	1
Petersburg	2
Prince of Wales-Hyder	2
Sitka	2
Skagway	2
Southeast Fairbanks	1
Valdez-Cordova	2
Wade Hampton	1
Wrangell	2
Yakutat	2
Yukon-Koyukuk	1

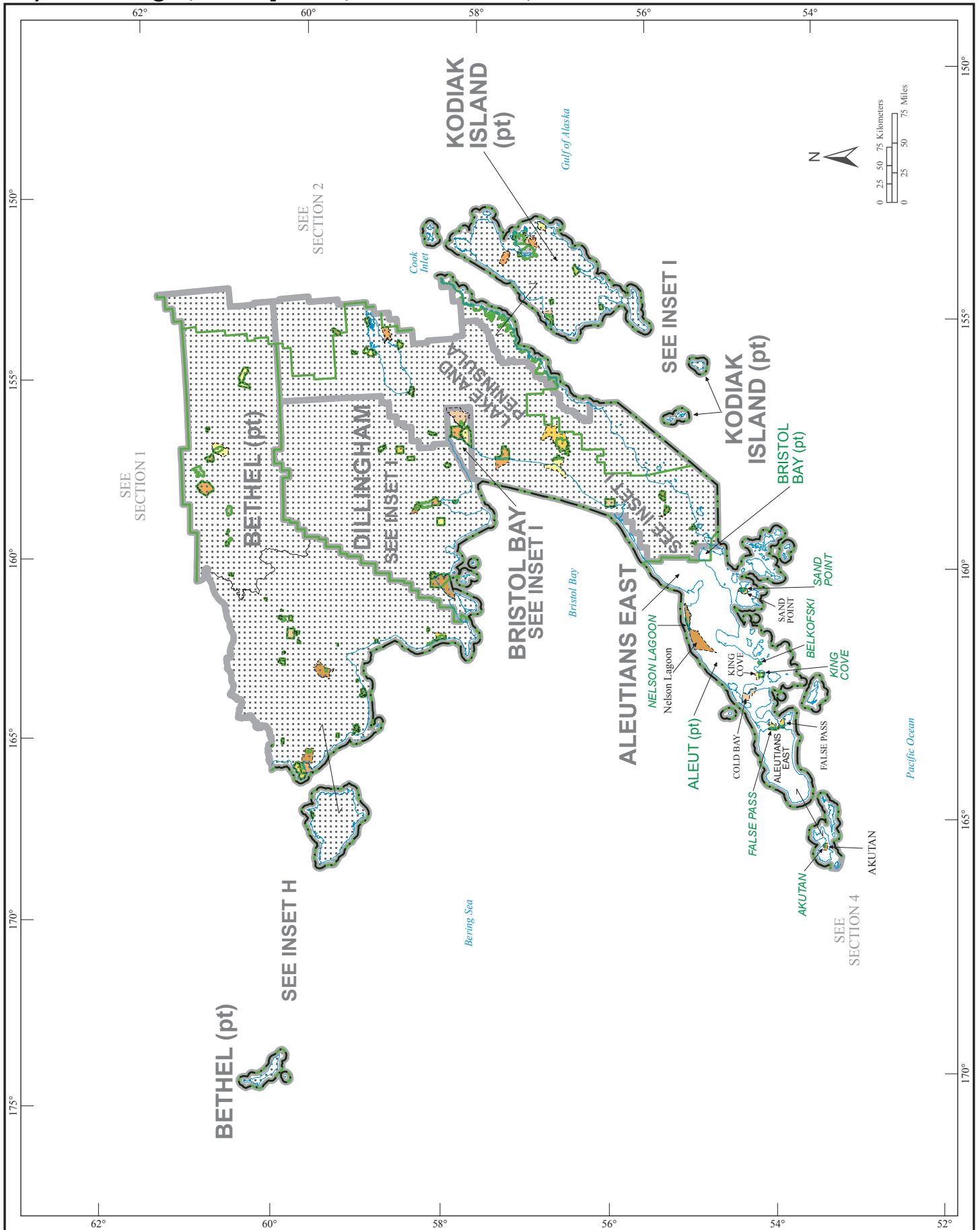
American Indian Area, Alaska Native Areas, Boroughs, Census Areas, City and Boroughs, Municipalities, Census Subareas, and Places - Section 1



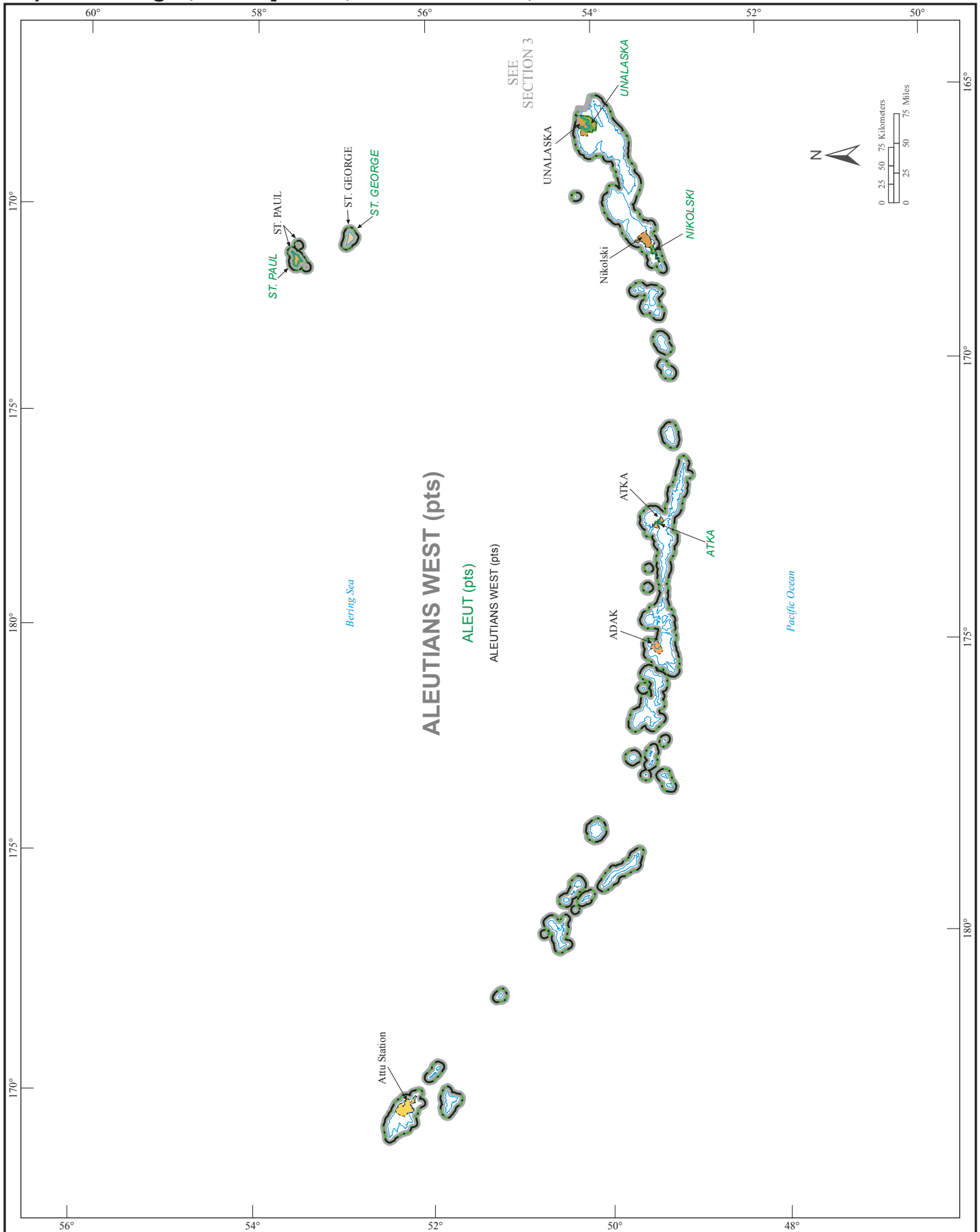
American Indian Area, Alaska Native Areas, Boroughs, Census Areas, City and Boroughs, Municipalities, Census Subareas, and Places - Section 2



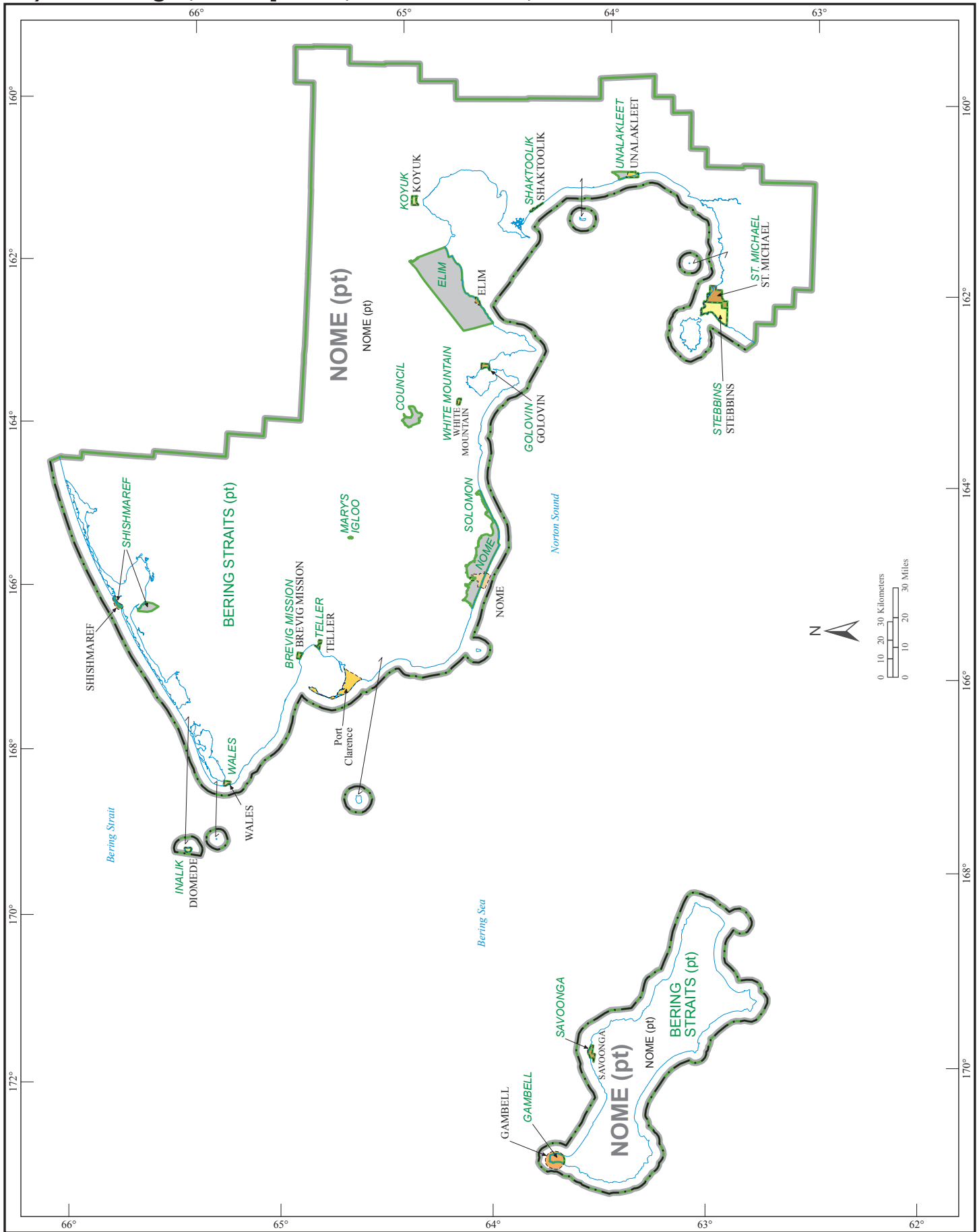
American Indian Area, Alaska Native Areas, Boroughs, Census Areas, City and Boroughs, Municipalities, Census Subareas, and Places - Section 3



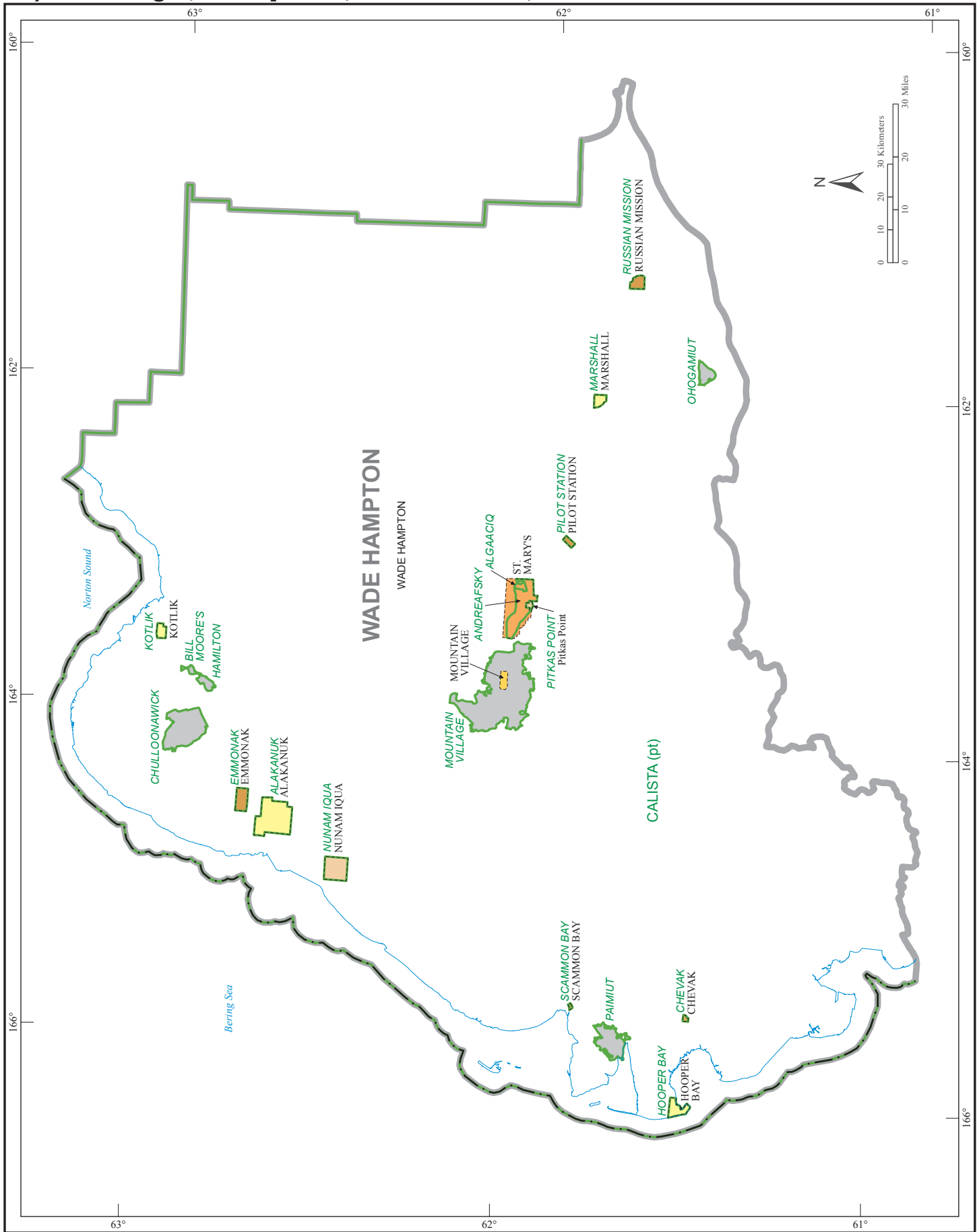
American Indian Area, Alaska Native Areas, Boroughs, Census Areas, City and Boroughs, Municipalities, Census Subareas, and Places - Section 4



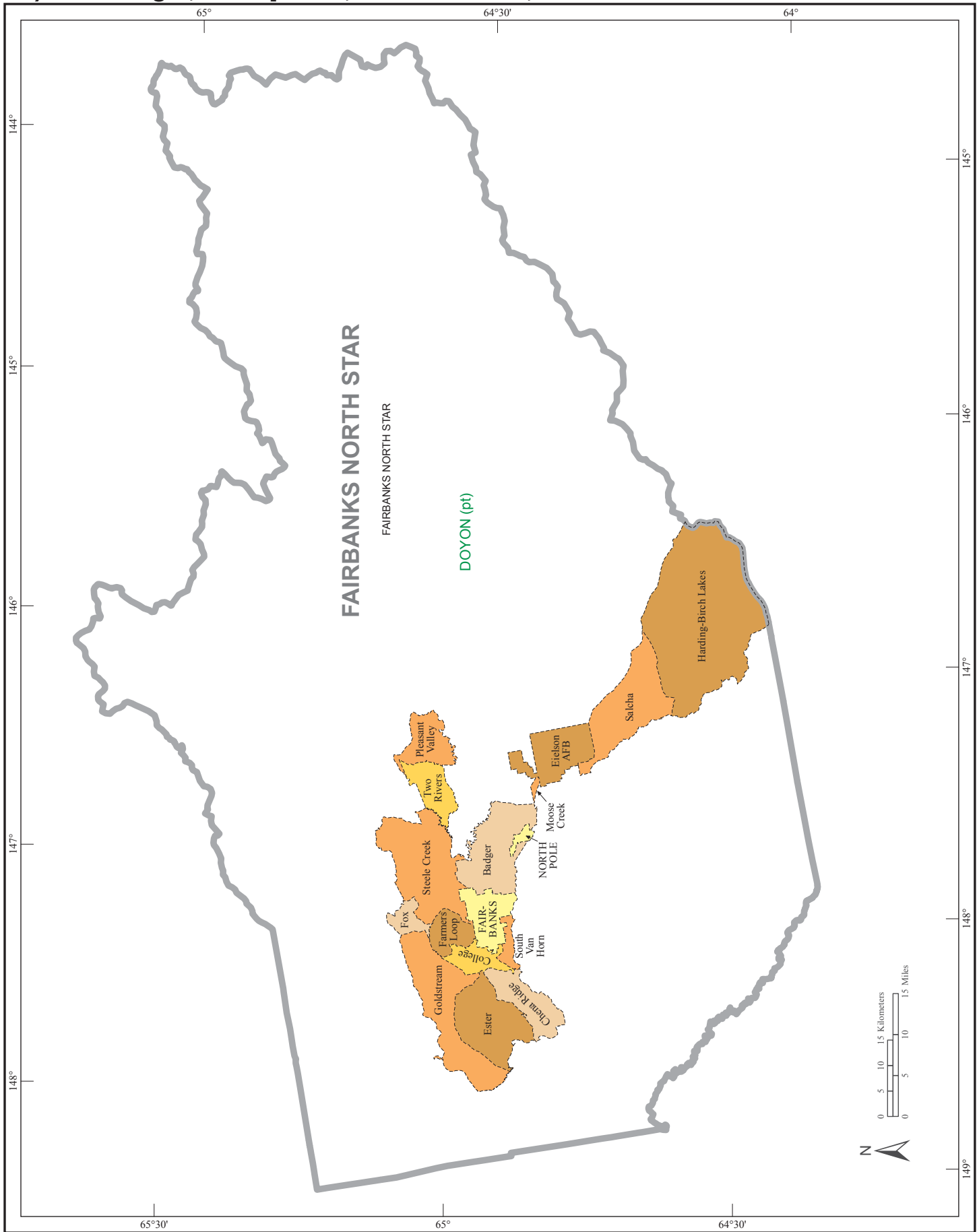
American Indian Area, Alaska Native Areas, Boroughs, Census Areas, City and Boroughs, Municipalities, Census Subareas, and Places - Inset A



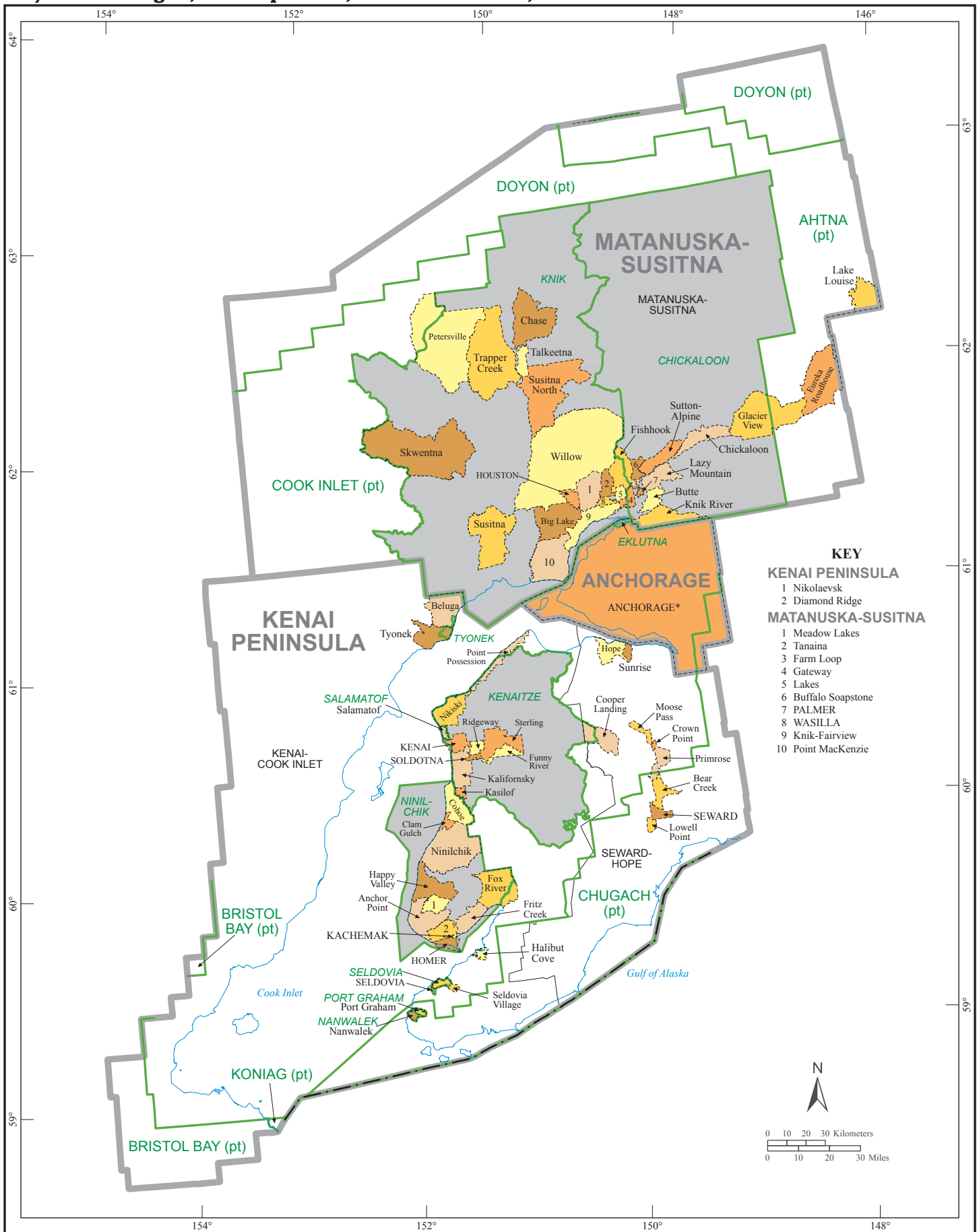
American Indian Area, Alaska Native Areas, Boroughs, Census Areas, City and Boroughs, Municipalities, Census Subareas, and Places - Inset B



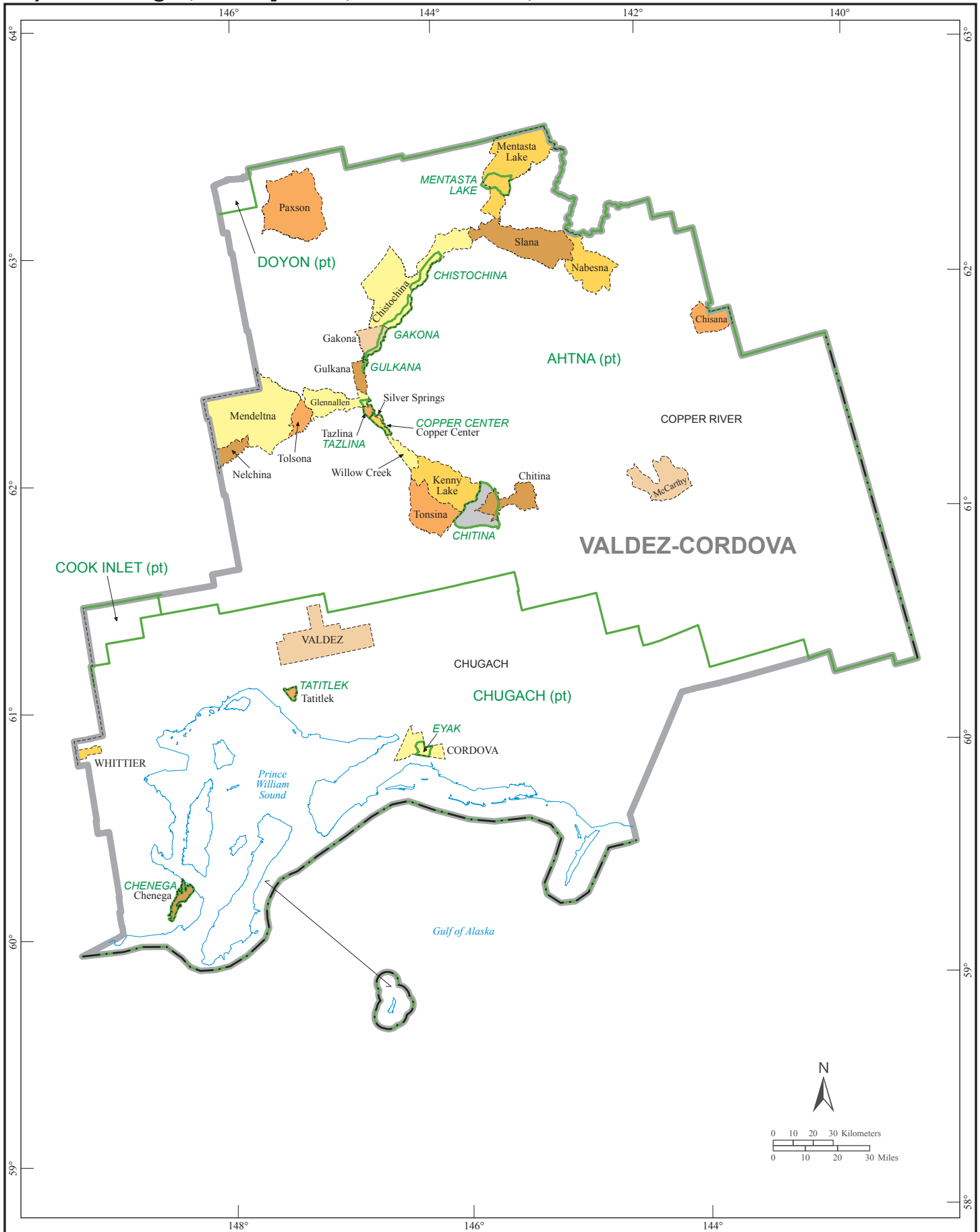
American Indian Area, Alaska Native Areas, Boroughs, Census Areas, City and Boroughs, Municipalities, Census Subareas, and Places - Inset C



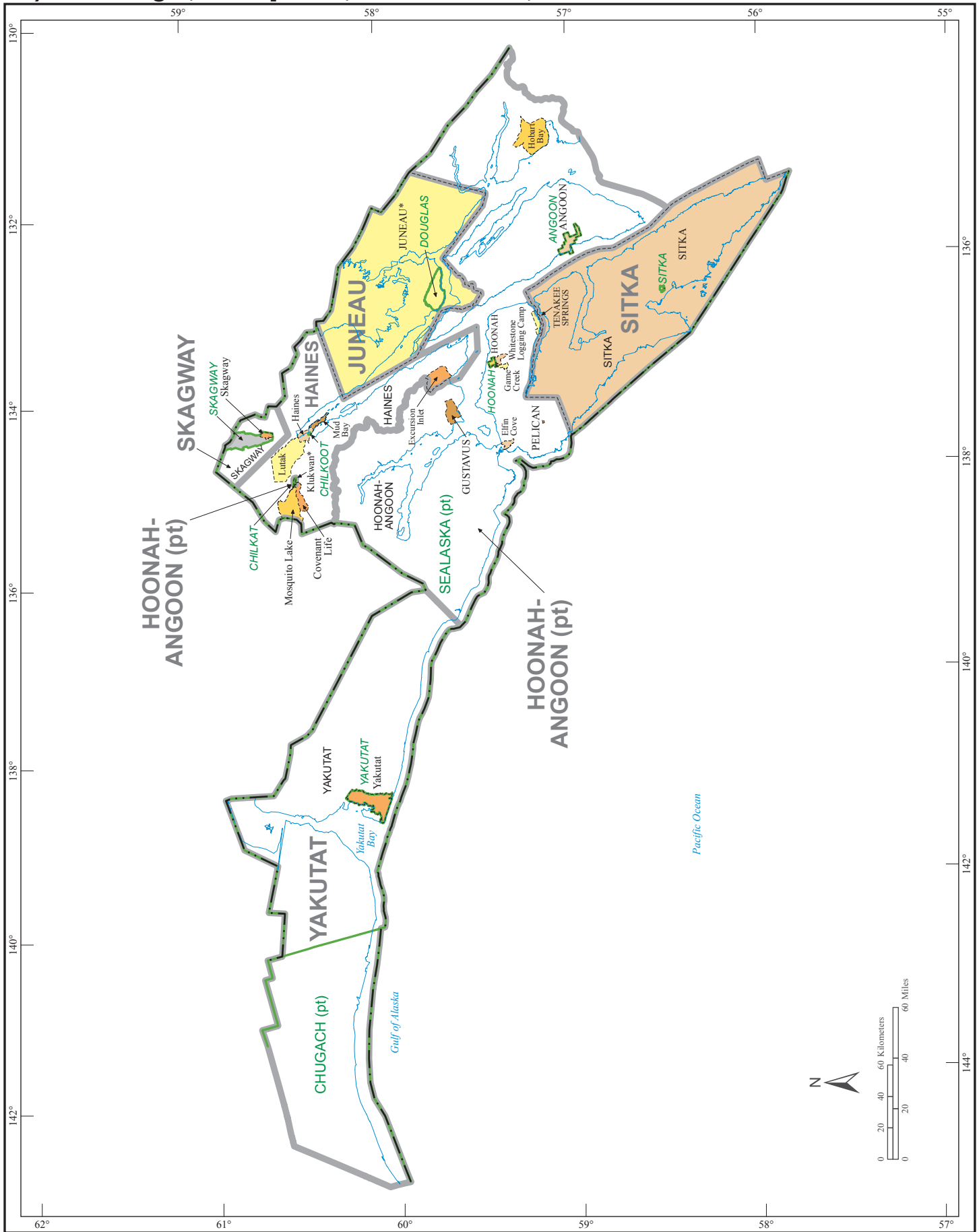
American Indian Area, Alaska Native Areas, Boroughs, Census Areas, City and Boroughs, Municipalities, Census Subareas, and Places - Inset D



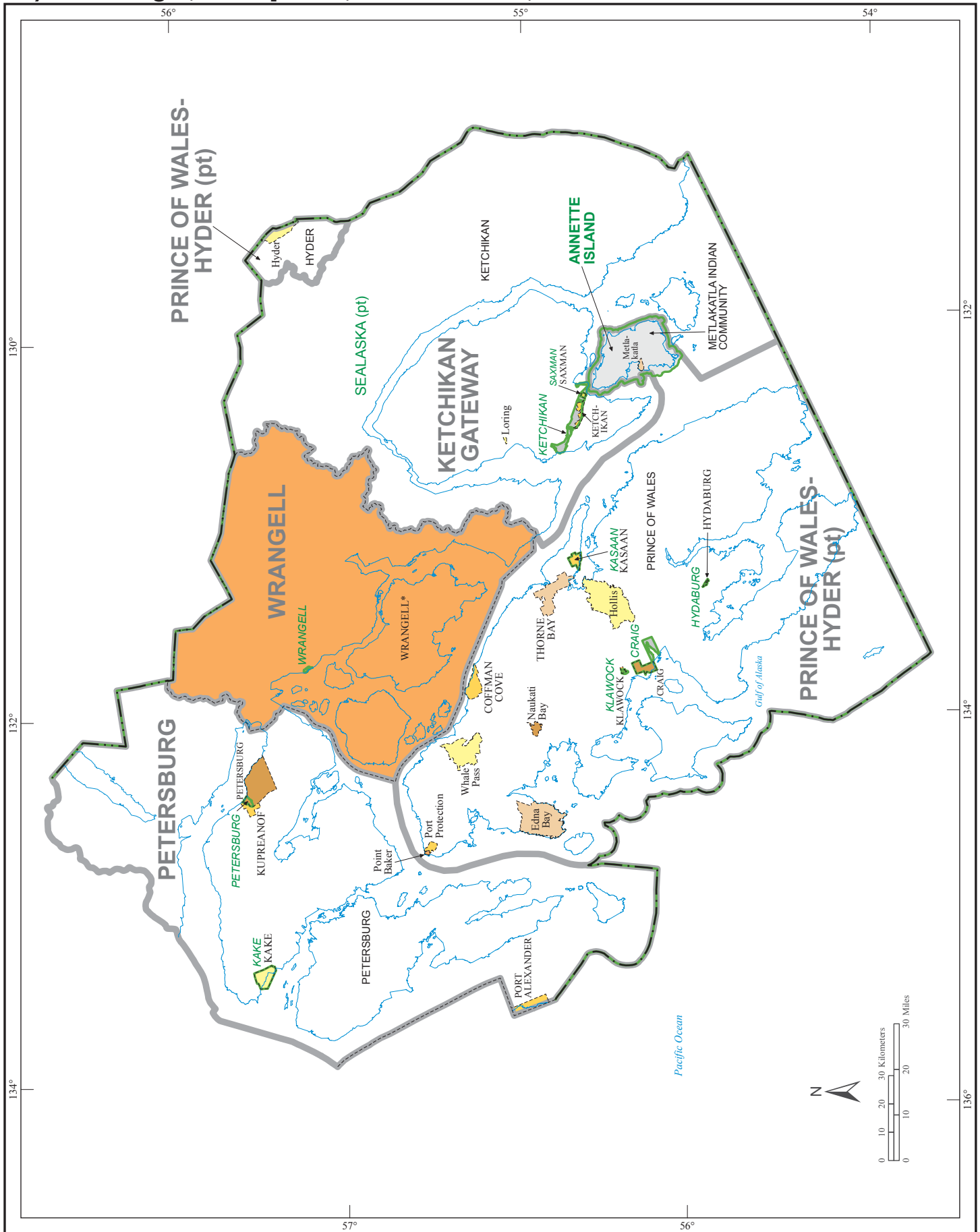
American Indian Area, Alaska Native Areas, Boroughs, Census Areas, City and Borough, Municipalities, Census Subareas, and Places - Inset E



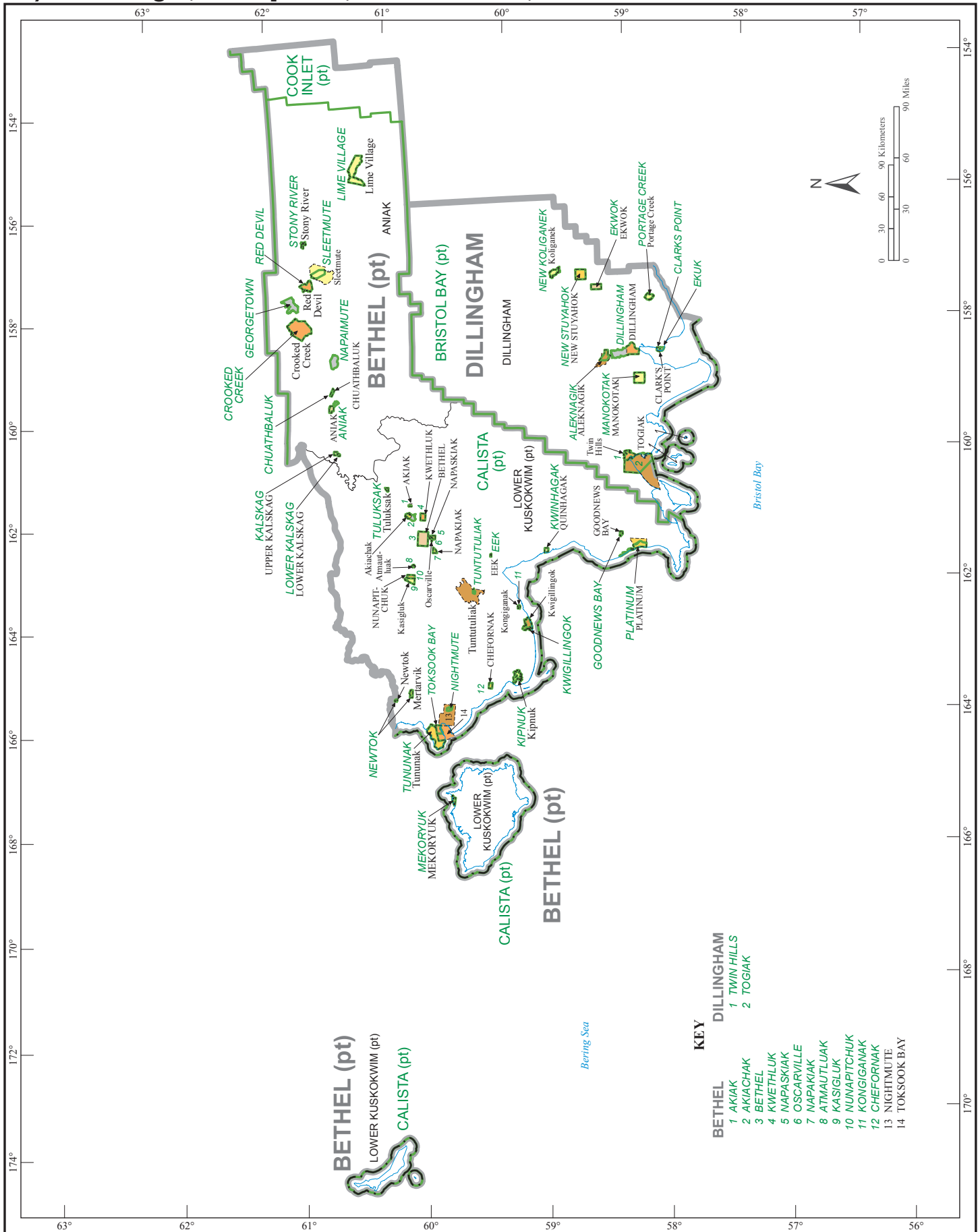
American Indian Area, Alaska Native Areas, Boroughs, Census Areas, City and Boroughs, Municipalities, Census Subareas, and Places - Inset F



American Indian Area, Alaska Native Areas, Boroughs, Census Areas, City and Boroughs, Municipalities, Census Subareas, and Places - Inset G



American Indian Area, Alaska Native Areas, Boroughs, Census Areas, City and Boroughs, Municipalities, Census Subareas, and Places - Inset H



American Indian Area, Alaska Native Areas, Boroughs, Census Areas, City and Boroughs, Municipalities, Census Subareas, and Places - Inset I

