New York: 2000

Population and Housing Unit Counts

Issued September 2003

PHC-3-34

2000 Census of Population and Housing

U S C E N S U S B U R E A U

Helping You Make Informed Decisions

U.S. Department of Commerce
Economics and Statistics Administration
U.S. CENSUS BUREAU

United States Census 2000

New York: 2000

Issued September 2003

PHC-3-34

Population and Housing Unit Counts

2000 Census of Population and Housing



U.S. Department of Commerce
Donald L. Evans,
Secretary

Samuel W. Bodman,
Deputy Secretary

Economics and Statistics Administration
Kathleen B. Cooper,
Under Secretary for
Economic Affairs

U.S. CENSUS BUREAU
Charles Louis Kincannon,
Director

SUGGESTED CITATION

U.S. Census Bureau,
2000 Census of
Population and Housing,
Population and Housing Unit Counts
PHC-3-34, New York
Washington, DC,
2003

ECONOMICS
AND STATISTICS
ADMINISTRATION

Economics and Statistics Administration

Kathleen B. Cooper,
Under Secretary
for Economic Affairs

U.S. CENSUS BUREAU

Charles Louis Kincannon,
Director

Hermann Habermann,
Deputy Director and
Chief Operating Officer

Vacant,
Principal Associate Director
and Chief Financial Officer

Vacant,
Principal Associate
Director for Programs

Preston Jay Waite,
Associate Director
for Decennial Census

Nancy M. Gordon,
Associate Director
for Demographic Programs

Cynthia Z.F. Clark,
Associate Director
for Methodology and
Standards

Marvin D. Raines,
Associate Director
for Field Operations

Arnold A. Jackson,
Assistant Director
for Decennial Census

For sale by Superintendent of Documents, U.S. Government Printing Office
Internet: bookstore.gpo.gov; Phone: toll-free 1-866-512-1800; DC area 202-512-1800; Fax: 202-512-2250; Mail: Stop SSOP
Washington, DC 20402-0001

CONTENTS

List of Statistical Tables v
How to Use This Census Report I–1
Table Finding Guide II–1
User Notes III–1
Statistical Tables (For a detailed list of statistical tables, see page v) 1

Appendixes

A Geographic Terms and Concepts . . . . . *
B Definitions of Subject Characteristics . . . . . *
C Data Collection and Processing Procedures . . . . . *
D Questionnaire . . . . . *
E Data Products and User Assistance . . . . . *
F Maps F–1
G Accuracy of the Data . . . . . *
H Acknowledgments . . . . . *

* Appendix may be found in the separate volume, PHC-3-A, *Population and Housing Unit Counts, Selected Appendixes,* in print and on the Internet at http://www.census.gov/prod/cen2000/phc-3-a.pdf.

LIST OF STATISTICAL TABLES

Table no.	Title	Page
1.	**Population: Earliest Census to 2000; and Housing Units: 1950 to 2000** . . . . . State, Urban and Rural	1
2.	**Population and Housing Units: 1960 to 2000** . . . . . State, County	2
3.	**Population, Housing Units, Land Area, and Density: 2000; and Percent Change: 1970 to 2000** . . . . . State, County	3
4.	**Population by Urban and Rural: 2000; and Population by Urban: 1990** . . . . . State, County	4
5.	**Population and Housing Units: 1980 to 2000; and Area Measurements and Density: 2000** . . . . . State, County, County Subdivision, Place	5
6.	**Population and Housing Units: 1980 to 2000; and Area Measurements and Density: 2000** . . . . . State, Place and [In Selected States] County Subdivision	28
7.	**Rank by 2000 Population and Housing Units: 1990 and 2000** . . . . . State, Place [2,500 or More Population]	81
7a.	**Rank by 2000 Population and Housing Units: 1990 and 2000** . . . . . State, Minor Civil Division [2,500 or More Population]	87
8.	**Population by Urban and Rural and Size of Place: 2000** . . . . State, Size of Place [Population]	94
9.	**Population, Housing Units, and Land Area by Urban and Rural and Size of Urban Area: 2000** . . . . . State, Urban and Rural, Size of Urban Area [Population]	96

How to Use This Census Report

CONTENTS

	Page
Introduction	I–1
How to Find Geographic Areas and Subject Matter Data	I–2
How to Use the Statistical Tables	I–2
Graphics	I–5
User Notes	I–5
Appendixes	I–5

INTRODUCTION

Data from Census 2000 are presented in three printed report series:

1. PHC-1, *Summary Population and Housing Characteristics*
2. PHC-2, *Summary Social, Economic, and Housing Characteristics*
3. PHC-3, *Population and Housing Unit Counts*

The data from Census 2000 were derived from a limited number of basic questions asked of the entire population and about every housing unit (referred to as the 100-percent questions, found on the "short form"), and from additional questions asked of a sample of the population and housing units (referred to as the sample questions, found on the "long form").

The PHC-1, *Summary Population and Housing Characteristics,* report series provides data based on the 100-percent questions. The subjects are age, Hispanic or Latino origin, household relationship, race, sex, tenure (owner- or renter-occupied), and vacancy characteristics. Land area measurements and population density also are provided. This series is similar to the 1990 census CPH-1 series.

The PHC-2, *Summary Social, Economic, and Housing Characteristics,* report series provides sample data based on both the 100-percent and the sample questions. Sample subjects include place of birth; residence in 1995; language; educational attainment and school enrollment; veteran status; disability status; employment status; journey to work; work status, earnings, income, and poverty status in 1999; physical housing characteristics; units in structure; fuel and equipment characteristics; owner and renter household characteristics, such as year owner moved into unit; home value; contract and gross rent; and mortgage and rental cost characteristics. This series is similar to the 1990 census CPH-5 series.

The PHC-3, *Population and Housing Unit Counts,* report series provides Census 2000 and historical comparisons of the 100-percent population and housing unit counts. It provides land and water area measurements, and population density. The user notes section documents geographic changes over the past decade. This series is similar to the 1990 census CPH-2 series.

In each series, there is one report for each state, the District of Columbia, and Puerto Rico, plus a United States summary report. Many tables in the United States summary reports include data for Puerto Rico.

HOW TO FIND GEOGRAPHIC AREAS AND SUBJECT MATTER DATA

This report includes a table finding guide to assist the user in locating those statistical tables that contain the desired data. The table finding guide lists alphabetically, by geographic area, the subjects shown in this report. To determine which tables in this report show data for a particular topic, find the subject in the lefthand column of the table finding guide and then look across the columns using the headings at the top for the desired type of geographic area. Figure I–1 is an example of a table finding guide.

The table finding guide does not include cross-classifications of subject-matter items. Additional information to locate data within specific reports is provided in the headnote at the top of the table finding guide and in the footnotes at the bottom of the guide.

Figure I–1.

Table Finding Guide

SUBJECTS BY TYPE OF GEOGRAPHIC AREA AND TABLE NUMBER

The types of geographic areas covered in this report are shown on the side, and subjects are shown at the top. See PHC-3-A, *Population and Housing Unit Counts, Selected Appendixes,* for a description of area classifications (Appendix A) and for definitions and explanations of subject characteristics (Appendix B).

Geographic area	Population		Housing units		Area measurement		Average per square mile		
	Census 2000	Previous censuses	Census 2000	Previous censuses	Total area	Land area	Population	Housing units	Number of places
THE STATE[1]									
Total	1,2,3,4,5,6, 7,7a,8,9	1,2,4,5,6, 7,7a	1,2,3,5,6, 7,7a,9	1,2,5,6, 7,7a	5,6	3,5,6,9	3,5,6	3,5,6	1,8
Urban and rural	1,4,8,9	1,4	1,9	1	–	9	–	–	1,8
Current urban definition	1,4,8,9	1,4	1,9	1	–	9	–	–	1,8
1950-90 urban definition	1,4	1,4	1	1	–	–	–	–	1
Urban and rural by size of place	8	–	–	–	–	–	–	–	8
In urbanized area and in urban cluster	4,9	–	9	–	–	9	–	–	–
Size of urbanized area and urban cluster	9	–	9	–	–	9	–	–	–
In place and not in place	4,8	–	–	–	–	–	–	–	8
COUNTY[2]									
Total	2,3,4,5	2,4,5	2,3,5	2,5	5	3,5	3,5	3,5	–
Urban and rural	4	4	–	–	–	–	–	–	–
COUNTY SUBDIVISION[3]									
By county	5	5	5	5	5	5	5	5	–
Alphabetically by state	6	6	6	6	6	6	6	6	–
By urban and rural parts	6	–	6	–	6	6	6	6	–
By 2000 rank	7a	7a	7a	7a	–	–	–	–	–
PLACE									
By county and county subdivision	5	5	5	5	5	5	5	5	–
Alphabetically by state	6	6	6	6	6	6	6	6	–
By urban and rural parts	6	–	6	–	6	6	6	6	–
By 2000 rank	7	7	7	7	–	–	–	–	–

[1]State, District of Columbia, or Puerto Rico.
[2]Parish in Louisiana; city and borough, municipality, borough, or census area in Alaska; and municipio in Puerto Rico; in Maryland, Missouri, Nevada, and Virginia, one or more cities are independent of counties and are treated as statistical equivalents of counties; the entire District of Columbia, which has no counties, is treated as a county equivalent.
[3]County subdivisions within the state are shown alphabetically with places for the following 12 states: Connecticut, Maine, Massachusetts, Michigan, Minnesota, New Hampshire, New Jersey, New York, Pennsylvania, Rhode Island, Vermont, and Wisconsin.

HOW TO USE THE STATISTICAL TABLES

Parts of a Statistical Table

The census data included in printed reports are arranged in tables. Each table includes four major parts: (1) heading, (2) boxhead, (3) stub, and (4) data field. A typical census report table is illustrated in Figure I–2.

The heading consists of the table number, title, and headnote. The table number indicates the position of the table within the report, while the title is a brief statement indicating the subjects and time reference of the data presented in the table. The headnote is enclosed in brackets and is located under the title. It contains statements that qualify, explain, or provide information pertaining to the entire table.

The boxhead is under the heading. This portion of the table, which contains the individual column heads or captions, describes the data in each vertical column. In the boxhead of many tables, a spanner appears across and above two or more column heads or across two or more lower spanners. The purpose of a spanner is to classify or qualify items below it or separate the table into identifiable blocks in terms of major aspects of the data.

Figure I–2.

PARTS OF A STATISTICAL TABLE

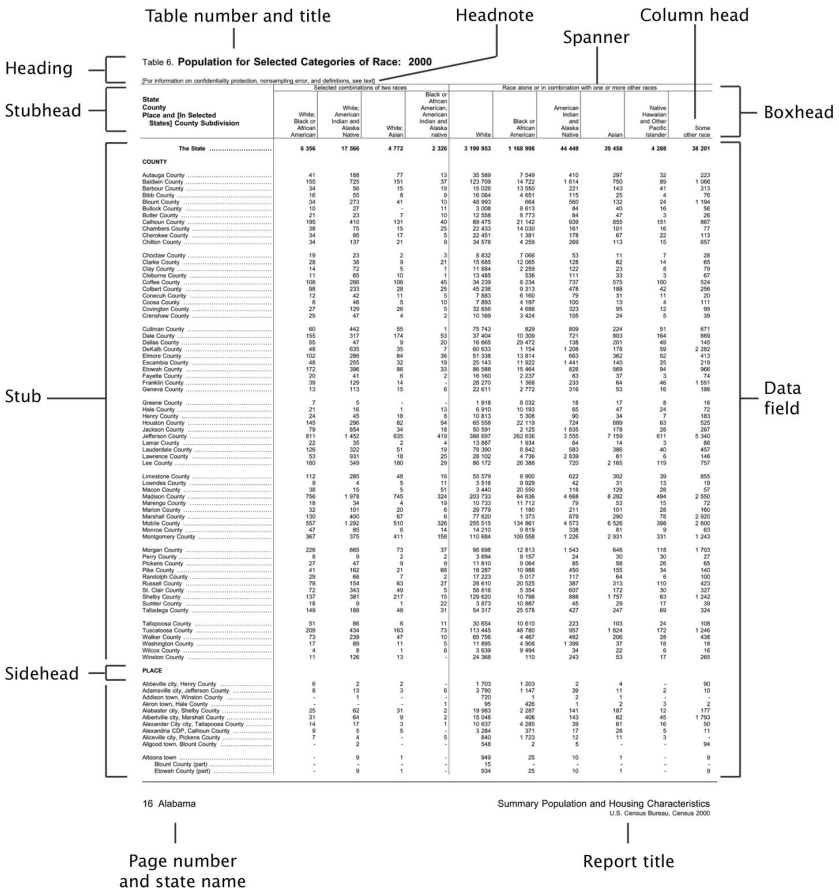

Table 6. **Population for Selected Categories of Race: 2000**

[For information on confidentiality protection, nonsampling error, and definitions, see text]

State County Place and [In Selected States] County Subdivision	Selected combinations of two races: White; Black or African American	White; American Indian and Alaska Native	White; Asian	Black or African American; American Indian and Alaska native	Race alone or in combination with one or more other races: White	Black or African American	American Indian and Alaska Native	Asian	Native Hawaiian and Other Pacific Islander	Some other race
The State	**6 356**	**17 566**	**4 772**	**2 326**	**3 199 953**	**1 168 998**	**44 449**	**39 458**	**4 288**	**38 201**
COUNTY										
Autauga County	41	188	77	13	35 589	7 549	410	297	32	223
Baldwin County	155	725	151	37	123 709	14 722	1 614	750	89	1 066
Barbour County	34	56	15	19	15 026	13 550	221	143	41	313
Bibb County	16	55	8	9	16 064	4 651	115	25	4	76
Blount County	34	273	41	10	49 993	664	560	132	24	1 194
Bullock County	10	27	-	11	3 008	8 613	84	40	16	56
Butler County	21	23	7	10	12 558	9 773	84	47	3	26
Calhoun County	195	410	131	40	89 475	21 142	939	655	151	867
Chambers County	38	75	15	25	22 433	14 030	161	101	16	77
Cherokee County	34	95	17	5	22 451	1 381	178	67	22	113
Chilton County	34	137	21	9	34 578	4 259	269	113	15	657
Choctaw County	19	23	2	3	8 832	7 066	53	11	7	28
Clarke County	28	38	9	21	15 685	12 065	128	62	14	65
Clay County	14	72	5	1	11 884	2 259	122	23	8	79
Cleburne County	11	65	10	-	13 485	536	111	33	-	67
Coffee County	108	255	126	45	24 226	9 213	477	532	100	358
Colbert County	62	233	26	25	49 238	9 374	474	165	42	204
Conecuh County	10	46	8	5	7 883	8 160	78	31	4	50
Coosa County	8	46	5	10	7 883	4 187	100	13	4	111
Covington County	27	129	26	5	32 656	4 688	323	95	12	99
Crenshaw County	25	47	4	2	10 169	3 424	105	24	5	39
Cullman County	60	442	55	1	75 743	829	809	224	51	671
Dale County	155	317	174	53	37 404	10 309	721	803	164	869
Dallas County	55	47	9	20	16 665	29 472	138	201	49	145
DeKalb County	48	635	35	7	60 633	1 154	1 208	178	59	2 282
Elmore County	102	286	84	36	51 338	13 814	663	362	52	413
Escambia County	48	255	32	19	25 143	11 922	1 441	140	25	219
Etowah County	172	596	86	33	86 588	15 464	826	569	94	966
Fayette County	20	41	6	2	16 160	2 237	83	37	3	74
Franklin County	39	129	14	-	28 270	1 368	233	64	46	1 551
Geneva County	13	113	15	6	22 611	2 772	316	53	16	186
Greene County	7	5	-	-	1 918	8 032	18	17	8	16
Hale County	21	16	1	13	6 910	10 193	65	47	24	72
Henry County	24	45	18	8	10 813	5 368	90	34	7	183
Houston County	145	296	82	54	65 558	22 119	724	689	63	525
Jackson County	79	854	34	18	50 591	2 125	1 835	178	28	267
Jefferson County	811	1 452	603	4	662 047	262 518	3 556	7 159	611	5 340
Lamar County	11	42	5	9	13 887	1 634	73	102	4	40
Lauderdale County	126	322	51	19	79 390	8 942	583	386	40	457
Lawrence County	53	931	18	25	28 102	4 736	2 839	61	6	146
Lee County	180	349	180	29	86 172	26 388	720	2 165	119	757
Limestone County	112	285	48	16	55 579	8 900	622	302	39	855
Lowndes County	9	4	5	11	3 516	9 929	42	31	13	19
Macon County	38	15	5	51	3 440	20 550	118	129	28	57
Madison County	756	1 978	745	324	200 733	64 636	4 668	6 292	494	2 550
Marengo County	18	34	4	19	10 733	11 712	79	53	15	72
Marion County	32	101	20	6	29 779	1 180	211	101	28	160
Marshall County	130	400	67	6	77 620	1 373	679	290	78	2 520
Mobile County	557	1 292	510	326	250 515	134 861	4 573	6 526	398	2 600
Monroe County	47	85	6	14	14 210	9 819	338	81	9	63
Montgomery County	367	375	411	158	110 684	109 558	1 226	2 931	331	1 243
Morgan County	226	665	73	37	95 698	12 813	1 543	646	118	1 703
Perry County	8	9	2	2	3 694	8 157	24	30	30	27
Pickens County	27	47	9	9	11 810	9 064	85	68	26	65
Pike County	41	162	21	68	18 287	10 988	450	155	34	140
Randolph County	29	66	7	2	17 223	5 017	117	64	6	100
Russell County	78	154	63	27	28 610	20 525	387	313	110	423
St. Clair County	137	361	49	7	64 630	5 394	692	167	20	327
Shelby County	127	581	217	15	126 635	10 798	886	1 757	67	1 342
Sumter County	18	34	7	22	5 673	10 897	45	39	17	54
Talladega County	149	188	48	31	54 317	25 578	427	247	69	324
Tallapoosa County	51	86	6	11	30 654	10 610	223	103	24	108
Tuscaloosa County	209	434	163	73	113 445	40 780	957	1 824	172	1 246
Walker County	73	239	47	10	65 756	4 467	462	206	28	438
Washington County	17	89	11	5	11 895	4 908	1 399	37	18	18
Wilcox County	4	8	1	6	3 639	9 494	34	22	6	16
Winston County	11	126	13	-	24 368	110	243	53	17	265
PLACE										
Abbeville city, Henry County	6	2	2	-	1 703	1 203	2	4	-	90
Adamsville city, Jefferson County	8	13	3	6	3 790	1 147	39	11	2	10
Addison town, Winston County	-	1	-	-	720	1	2	1	-	-
Akron town, Hale County	-	-	-	1	95	426	1	2	3	2
Alabaster city, Shelby County	25	62	31	2	19 983	2 287	141	187	12	177
Albertville city, Marshall County	31	64	9	2	15 040	406	143	62	45	1 793
Alexander City city, Tallapoosa County	14	17	3	1	10 637	4 285	39	61	16	50
Alexandria CDP, Calhoun County	9	5	5	-	3 284	371	17	28	5	11
Aliceville city, Pickens County	7	4	-	5	840	1 723	12	11	3	-
Allgood town, Blount County	-	2	-	-	548	2	5	-	-	94
Altoona town	-	9	1	-	949	25	10	1	-	9
Blount County (part)	-	-	-	-	15	-	-	-	-	-
Etowah County (part)	-	9	1	-	934	25	10	1	-	9

16 Alabama — Summary Population and Housing Characteristics, U.S. Census Bureau, Census 2000

The stub is located at the left edge of the table. It includes a listing of line or row captions or descriptions. At the top of the stub is the stubhead. The stubhead is considered to be an extension of the table title and usually shows generic geographic area designations and restrictions.

In the stub, several features are used to help the user better understand the contents of the table. Usually, a block of data lines is preceded by a sidehead. The sidehead, similar to a spanner, describes and classifies the stub entries following it. The use of indentation in a stub indicates the relationship of one data line to another. Indented data lines represent subcategories that, in most instances, sum to a total. Occasionally in tables, it is desirable to show one or more single-line subcategories that do not sum to the total.

The data field is that part of the statistical table that contains the data. It extends from the bottom of the boxhead to the bottom of the table and from the right of the stub to the right edge of the page.

Both geographic and subject-matter terms appear in tables. It is important to read the definitions of the terms used in the tables because census terms often are defined in special ways that reflect the manner in which the questions were asked and the data were tabulated. Definitions of geographic terms are provided in PHC-3-A, *Population and Housing Unit Counts, Selected Appendixes,* Appendix A. Census tables often include derived measures such as medians, means, percentages, and ratios. These and other subject-matter terms are defined in Appendix B of the same report.

Symbols and Geographic Abbreviations

The following symbols are used in the tables and explanations of subjects covered in Census 2000 reports:

- A dash "-" represents zero or a derived measure that rounds to less than 0.1.
- (X) means not applicable. In the 1990 and earlier decennial census reports, three dots "..." meant not applicable.
- (NA) means not available.

- The superscript prefix "r" indicates that the count has been revised since the publication of the 1990 census reports, or that the area was erroneously omitted or not shown in the correct geographic relationship in the 1990 census reports. This symbol appears only in the Census 2000 PHC-3, *Population and Housing Unit Counts,* report series.
- A dagger "†" next to the name of a geographic area indicates that there has been a geographic change (for example, an annexation or detachment, a new incorporation, or a name change) since the information was published for the 1990 census for that area. This symbol appears only in the Census 2000 PHC-3, *Population and Housing Unit Counts*, report series. The geographic change information for the entities in a state is shown in the "User Notes" section of the Census 2000 PHC-3 report for that state.
- A plus sign "+" is appended to the lower bound of the highest interval when the median falls in the upper interval of an open-ended distribution. A minus sign "-" is appended to the upper bound of the lowest interval when the median falls in the lowest interval of an open-ended distribution. For more information on medians, see the section on "Derived Measures" in Appendix B.
- A minus sign "-" preceding a figure denotes decrease. The minus sign appears only in the Census 2000 PHC-3, *Population and Housing Unit Counts,* report series.
- (U) means the place or place part is composed entirely of urban land area. The (U) appears only in the Census 2000 PHC-3, *Population and Housing Unit Counts,* report series.
- (R) means the place or place part is composed entirely of rural land area. The (R) appears only in the Census 2000 PHC-3, *Population and Housing Unit Counts,* report series.
- (U/R) means the place or place part is composed of both urban land area and rural land area. The (U/R) appears only in the Census 2000 PHC-3, *Population and Housing Unit Counts,* report series.

The following geographic abbreviations and terms may be used in the tables in this report:

- A "(part)" next to the name of a geographic area in a hierarchical presentation indicates that the geographic entity is located only partially in the superior geographic entity. For example, a "(part)" next to a place name in a county subdivision-place hierarchy indicates that the place is located in more than one county subdivision. (Places also may be "split" by county, congressional district, urban/rural, metropolitan area, voting district, and other geographic boundaries, depending on the presentation.) Other geographic entities also can be "split" by a higher level entity. The exception is a tabulation block, which is unique within all geographic entities in census products.
- ANVSA is Alaska Native village statistical area.
- ANRC is Alaska Native Regional Corporation.
- CCD is census county division.
- CDP is census designated place.
- CMSA is consolidated metropolitan statistical area.
- MA is metropolitan area.
- MSA is metropolitan statistical area.
- OTSA is Oklahoma tribal statistical area.
- PMSA is primary metropolitan statistical area.
- SDAISA is state designated American Indian statistical area.
- TDSA is tribal designated statistical area.
- UT is unorganized territory.

GRAPHICS

Charts, statistical maps, and other graphic summaries are included in some Census 2000 reports.

USER NOTES

User notes include corrections, errata, and related explanatory information. This section appears directly before the statistical tables in census reports. It presents information about unique characteristics of the report and changes or corrections made too late to be reflected in the text or tables themselves. However, sometimes this information becomes available too late to be reflected even in the user notes. Census 2000 user updates are available on the Census Bureau's Internet site at www.census.gov/main/www/cen2000.html. To receive notification of user notes, subscribe to the Census Product Update (http://www.census.gov/mp/www/cpu.html), a biweekly e-mail newsletter available from the Customer Services Center of the Marketing Services Office at the U.S. Census Bureau, or contact the Customer Services Center directly on 301-763-INFO (4636) or at webmaster@census.gov.

APPENDIXES

Appendixes A through E, G, and H, described below, are found in the separate printed volume, PHC-3-A, *Population and Housing Unit Counts, Selected Appendixes,* or on the Internet at http://www.census.gov/prod/cen2000/phc-3-a.pdf. Appendix F is included in this report.

Appendix A, Geographic Terms and Concepts. Provides definitions of the types of geographic areas and related information used in census products.

Appendix B, Definitions of Subject Characteristics. Contains definitions for the subject-matter terms used in census products, including explanations of derived measures, limitations of the data, and comparability with previous censuses. The subjects are listed alphabetically. Population characteristics are defined first, followed by the definitions of the housing subjects.

Appendix C, Data Collection and Processing Procedures. Explains the enumeration and residence rules used in counting the population and housing units in the United States and Puerto Rico. It also describes the major components of the operational plan for Census 2000, and includes a glossary of terms.

Appendix D, Questionnaire Facsimile. Presents a facsimile of the Census 2000 questionnaire used to collect the data in this report.

Appendix E, Data Products and User Assistance. Summarizes the Census 2000 data products by describing the information available in printed reports and through electronic media such as CD-ROM, DVD, and the Internet. It also describes Census 2000 maps and other geographic products, reference materials, and sources of assistance.

Appendix F, Maps. Contains maps depicting the geographic areas shown in this report.

Appendix G, Accuracy of the Data. Provides information on confidentiality of the data, imputation of housing unit status and population counts, sources of errors in the data, and editing of unacceptable data.

Appendix H, Acknowledgments. Lists many of the U.S. Census Bureau staff who participated in the various activities of Census 2000.

Table Finding Guide

SUBJECTS BY TYPE OF GEOGRAPHIC AREA AND TABLE NUMBER

The types of geographic areas covered in this report are shown on the side, and subjects are shown at the top. See PHC-3-A, *Population and Housing Unit Counts, Selected Appendixes,* for a description of area classifications (Appendix A) and for definitions and explanations of subject characteristics (Appendix B).

Geographic area	Population		Housing units		Area measurement		Average per square mile		Number of places
	Census 2000	Previous censuses	Census 2000	Previous censuses	Total area	Land area	Population	Housing units	
THE STATE[1]									
Total	1,2,3,4,5,6, 7,7a,8,9	1,2,4,5,6, 7,7a	1,2,3,5,6, 7,7a,9	1,2,5,6, 7,7a	5,6	3,5,6,9	3,5,6	3,5,6	1,8
Urban and rural	1,4,8,9	1,4	1,9	1	–	9	–	–	1,8
Current urban definition	1,4,8,9	1,4	1,9	1	–	9	–	–	1,8
1950-90 urban definition	1,4	1,4	1	1	–	–	–	–	1
Urban and rural by size of place	8	–	–	–	–	–	–	–	8
In urbanized area and in urban cluster	4,9	–	9	–	–	9	–	–	–
Size of urbanized area and urban cluster	9	–	9	–	–	9	–	–	–
In place and not in place	4,8	–	–	–	–	–	–	–	8
COUNTY[2]									
Total	2,3,4,5	2,4,5	2,3,5	2,5	5	3,5	3,5	3,5	–
Urban and rural	4	4	–	–	–	–	–	–	–
COUNTY SUBDIVISION[3]									
By county	5	5	5	5	5	5	5	5	–
Alphabetically by state	6	6	6	6	6	6	6	6	–
By urban and rural parts	6	–	6	–	6	6	6	6	–
By 2000 rank	7a	7a	7a	7a	–	–	–	–	–
PLACE									
By county and county subdivision	5	5	5	5	5	5	5	5	–
Alphabetically by state	6	6	6	6	6	6	6	6	–
By urban and rural parts	6	–	6	–	6	6	6	6	–
By 2000 rank	7	7	7	7	–	–	–	–	–

[1]State, District of Columbia, or Puerto Rico.

[2]Parish in Louisiana; city and borough, municipality, borough, or census area in Alaska; and municipio in Puerto Rico; in Maryland, Missouri, Nevada, and Virginia, one or more cities are independent of counties and are treated as statistical equivalents of counties; the entire District of Columbia, which has no counties, is treated as a county equivalent.

[3]County subdivisions within the state are shown alphabetically with places for the following 12 states: Connecticut, Maine, Massachusetts, Michigan, Minnesota, New Hampshire, New Jersey, New York, Pennsylvania, Rhode Island, Vermont, and Wisconsin.

User Notes

Additional information concerning this Census 2000 product may become available after this report is published. This information, called Notes and Errata, is available in portable document format (PDF) on the U.S. Census Bureau's Internet site at http://www.census.gov/main/www/cen2000.html. To receive notification of user notes, subscribe to the Census Product Update (http://www.census.gov/mp/www/cpu.html), a biweekly e-mail newsletter available from the Customer Service Center of the Marketing Services Office at the U.S. Census Bureau, or contact the Customer Services Center directly on 301-763-INFO (4636) or at webmaster@census.gov.

GENERAL NOTES

User Note 1

The user should be aware that there are limitations to many of these data. Please refer to the text provided with this report for further explanation of the limitations of the data. The population and other data shown for Census 2000 in this report is as of April 1, 2000; the boundaries used for all geographic entities are as of January 1, 2000. All boundaries are intended for Census Bureau statistical data collection and presentation only; their depiction and designation for statistical purposes do not constitute a determination of jurisdictional authority or entitlement. Corrections to the Census 2000 data as a result of certified Count Question Review changes are available from the Census Bureau's Internet site at: www.census.gov/prod/cen2000/notes/errata.pdf.

User Note 2

Data comparability for county subdivisions is shown only when the county subdivision contains substantially the same territory as reported for the 1990 census (generally defined as at least 80 percent of the previous territory) unless the county subdivision is also a place. There is no comparability provided for county subdivisions that have been extensively revised. Revised entities are noted by and within county. Changes to a geographic entity can be the result of legal change actions, statistical redefinition, correction of previous boundary or drafting errors, or new erroneous information.

Incorporated place and census designated place (CDP) comparability is provided for all places that retained their name or general area without regard to the amount of territorial change between censuses. Place comparability is not shown if the entity is new for Census 2000 (including changes from a CDP to a legally incorporated place and vice versa) or is the result of a merger that created an entirely new entity, or if a Census 2000 CDP contains less than 50 percent of the territory of a 1990 census CDP.

HISTORICAL NOTES

The area of New York was part of the original territory of the United States. When originally chartered in 1664, it included a much larger area. A portion was sold to create New Jersey in 1664, and title claims were ceded in 1682 to Delaware and Pennsylvania. In 1780, New York ceded area to the United States that became part of the Northwest Territory in 1787. New York ratified the U.S. Constitution on July 26, 1788; it was the 11th of the original 13 states to join the Union. In 1791, New York consented to the statehood separation of Vermont; in 1792, it sold area along Lake Erie (the Erie Triangle) to Pennsylvania, to assume generally the same boundary as the present state.

Census data for New York are available beginning with the 1790 census. The 1790 census data do not include population included in present-day Pennsylvania or Vermont. These areas were enumerated as parts of those states, although the Erie Triangle and all of the state of Vermont legally were part of New York at the time of the census.

GEOGRAPHIC NOTES

User Note 1

New York is divided into 62 counties. The five counties of Bronx, Kings, New York, Queens, and Richmond together are consolidated with New York city. The 1,013 county subdivisions in the state include 932 towns, which are functioning governmental units. All incorporated cities (except New York city) are independent of any county subdivision, creating 62 entities that the Census Bureau treats as equivalent to county subdivisions. There also are nine American Indian reservations that are independent of any county subdivision, creating 14 American Indian areas that the Census Bureau treats as equivalent to county subdivisions. Five boroughs, one in each county that comprises New York city, serve as governmentally nonfunctioning county subdivisions. The Census Bureau identifies nine areas in the Great Lakes and Lake Chautauqua that are not within a county subdivision; these areas are not assigned to any county subdivision and are not counted in the number of county subdivisions. There are 616 incorporated places and 434 CDPs in New York. Incorporated places in the state are legally described as cities and villages, with all cities (except New York city) being independent of any county subdivision. Five villages—East Rochester, Green Island, Harrison, Mount Kisco, and Scarsdale—are governmentally consolidated as well as geographically coextensive with a town, and one town—Pelham in Westchester County—is geographically coextensive with, but governmentally separate from, two villages (Pelham and Pelham Manor). The Census Bureau treats all villages and CDPs as dependent within county subdivisions.

User Note 2

Table 5 does not show revised 1990 census counts for places that were located in more than one county subdivision. These places are listed below. Revisions to the 1990 census counts for whole places (indicated by the superscript prefix “r” next to the figure) can be found in Table 6.

Ballston Spa village, Saratoga County
Garden City village, Nassau County
Massena village, St. Lawrence County
Odessa village, Schuyler County
Penn Yan village, Yates County
Poland village, Herkimer County

GEOGRAPHIC CHANGE NOTES

The Geographic Change Notes listed below document high-level geographic entities—counties, county subdivisions, and places—that are different from the information reported in the 1990 census. The notes identify geographic entities whose name and/or boundary have changed, entities that no longer exist, newly established entities (both legal and statistical), and changes in geographic relationships, such as places that exist in one county and have expanded into or withdrawn from another county (the notes do not identify the other county(ies) in which the entity exists; this can be determined from the Table listing all places in this publication) and places that have become independent of or dependent within one or more county subdivisions. The changes are reported by and within county. A few of the reported changes in name, legal status, or legal relationship may be incorrect; if so, the correct version is shown in any Correction Notes section above. Some changes are the result of legal actions that took place prior to the 1990 census, but were not reported in that census.

The change notes for previous censuses reported only changes that occurred primarily as the result of specific legal actions, as well as identifiable revisions to statistical entities (primarily county subdivisions). For Census 2000, the notes reflect any boundary change that affects a geographic entity, regardless of whether it is the result of legal action, redefinition of a statistical

entity, correction of a previous boundary-reporting or -drafting error, or new erroneous information. For example, the county-level text "all districts revised" may reflect a legal redistricting of all county subdivisions in the county, a major or minor relocation of county subdivision boundaries due to more accurate mapping or more accurate boundary information, or a combination of these that, in one way or another, affect every county subdivision in a county. In states whose legal entities rarely undergo a legal boundary change, such as the New England states, most of the entities reported to have exchanged, gained, or lost territory did so as the result of mapping changes, not legal actions. The extent and location of the boundary changes affecting any particular entity can be determined by comparing the TIGER/Line® Files, Cartographic Boundary Files, or a comparable set of maps for the 1990 and 2000 censuses.

Albany County, New York	exchanged territory with Schoharie County.
Albany city	exchanged territory with Guilderland town; lost territory to Colonie town.
Altamont village	gained territory.
Berne town	exchanged territory with Broome and Middleburgh towns, Schoharie County.
Coeymans CDP	new CDP.
Colonie town	gained territory from Albany city; lost territory to Watervliet city.
Colonie village	gained and lost territory.
Delmar CDP	gained and lost territory.
Green Island town	lost territory to Watervliet city.
Green Island village	lost territory.
Guilderland town	exchanged territory with Albany city and Knox town; gained territory from New Scotland town.
Knox town	exchanged territory with Guilderland town.
Latham CDP	deleted.
Loudonville CDP	deleted.
Medusa CDP	new CDP.
Menands village	lost territory.
New Scotland town	lost territory to Guilderland town.
Preston-Potter Hollow CDP	new CDP.
Ravena village	gained and lost territory.
Rensselaerville town	lost territory to Broome town, Schoharie County.
Roessleville CDP	deleted.
Voorheesville village	gained and lost territory.
Watervliet city	gained territory from Colonie and Green Island towns.
Allegany County, New York	
Cuba village	lost territory.
Fillmore village	disincorporated.
Friendship CDP	lost territory.
Wellsville village	gained and lost territory.
Bronx County, New York	lost territory to Westchester County.
Bronx borough	lost territory to Yonkers city, Westchester County.
New York city	lost territory.

Broome County, New York

Barker town	lost territory to Conklin town.
Binghamton city	gained territory from Binghamton town.
Binghamton town	lost territory to Binghamton city.
Chenango town	lost territory to Dickinson and Maine towns.
Conklin town	gained territory from Barker town; lost territory to Kirkwood town.
Dickinson town	gained territory from Chenango town.
Kirkwood town	gained territory from Conklin town.
Maine town	gained territory from Chenango town.
Whitney Point village	lost territory.

Cattaraugus County, New York

Allegany Reservation	lost territory to Salamanca city.
Allegany village	gained territory.
Portville village	gained territory.
Salamanca city	gained territory from Allegany Reservation.
St. Bonaventure CDP	lost territory.

Cayuga County, New York

Cayuga village	gained territory.
Mentz town	lost territory to Montezuma town.
Montezuma town	gained territory from Mentz town.
Union Springs village	lost territory.

Chautauqua County, New York	lost territory to Erie and Warren Counties, Pennsylvania.
Brocton village	gained territory.
Carroll town	lost territory to Poland town.
Cherry Creek village	gained and lost territory.
Clymer town	lost territory to Wayne township, Erie County, Pennsylvania and Columbus township, Warren County, Pennsylvania.
Ellicott town	lost territory to Jamestown city.
Falconer village	lost territory.
Frewsburg CDP	gained and lost territory.
Jamestown West CDP	lost territory.
Jamestown city	gained territory from Ellicott town.
Kiantone town	lost territory to Farmington and Pine Grove townships, Warren County, Pennsylvania.
Mayville village	gained territory.
Poland town	gained territory from Carroll town.
Silver Creek village	gained and lost territory.

Chemung County, New York

Ashland town	lost territory to Chemung town.
Chemung town	gained territory from Ashland town.
Elmira city	lost territory to Elmira town.
Elmira town	gained territory from Elmira city.
Southport CDP	gained territory.

Chenango County, New York

Bainbridge village	gained territory.
Greene village	gained territory.
Norwich city	gained territory from Norwich town.
Norwich town	lost territory to Norwich city.

Clinton County, New York

Altona CDP	gained territory.
Au Sable Forks CDP	new CDP.
Champlain village	gained territory.
Lyon Mountain CDP	new CDP.
Mooers CDP	new CDP; approximates former Mooers village.
Mooers village	disincorporated; now in Mooers CDP.
Parc CDP	name changed from Plattsburgh AFB; gained territory.
Plattsburgh city	gained territory from Plattsburgh town.
Plattsburgh town	lost territory to Plattsburgh city and Saranac town.
Saranac town	gained territory from Plattsburgh and Schuyler Falls towns.
Schuyler Falls town	lost territory to Saranac town.
Plattsburgh AFB CDP	name changed to Parc.
Redford CDP	new CDP.

Columbia County, New York

Chatham village	gained territory.
Claverack-Red Mills CDP	gained and lost territory.
Copake Lake CDP	new CDP.
Germantown CDP	new CDP.
Ghent CDP	new CDP.
Lorenz Park CDP	gained and lost territory.
Stottville CDP	lost territory.
Valatie village	gained and lost territory.

Cortland County, New York

Cortland West CDP	lost territory.
Homer village	gained territory.
Marathon village	gained territory.
McGraw village	gained and lost territory.
Munsons Corners CDP	gained and lost territory.

Delaware County, New York	gained territory from Otsego County.
Andes town	gained territory from Bovina town.
Bovina town	lost territory to Andes town.
Davenport town	gained territory from Oneonta town, Otsego County.
Delhi town	lost territory to Hamden town.
Deposit town	lost territory to Tompkins town.
Hamden town	gained territory from Delhi town.
Harpersfield town	gained territory from Stamford town.
Masonville town	gained territory from Sidney town.
Sidney town	lost territory to Masonville town.
Stamford town	lost territory to Harpersfield town.
Tompkins town	gained territory from Deposit town.
Walton village	gained territory.

Dutchess County, New York

Beacon city	exchanged territory with Fishkill town.
Fishkill town	exchanged territory with Beacon city.
Rhinebeck village	gained territory.
Staatsburg CDP	new CDP.

Erie County, New York

Akron village	gained territory.
Angola on the Lake CDP	gained territory.
Cattaraugus Reservation	lost territory to Collins town.
Collins town	gained territory from Cattaraugus Reservation.
East Aurora village	gained territory.
Eden CDP	gained territory.
Grand Island town	gained territory from Tonawanda town.
Holland town	gained territory from Sardinia town.
Lake Erie Beach CDP	lost territory.
Sardinia town	lost territory to Holland town.
Springville village	gained territory.
Tonawanda CDP	lost territory.
Tonawanda town	lost territory to Grand Island town.

Essex County, New York

Chesterfield town	exchanged territory with Jay town; lost territory to Lewis town.
Crown Point town	exchanged territory with North Hudson town; gained territory from Moriah and Ticonderoga towns; lost territory to Schroon town.
Elizabethtown town	gained territory from Moriah and North Hudson towns; lost territory to Lewis town.
Essex town	gained territory from Lewis town.
Jay town	exchanged territory with Chesterfield and Lewis towns.
Keene town	gained territory from North Hudson town; lost territory to Newcomb town.
Lewis town	exchanged territory with Jay town; gained territory from Chesterfield and Elizabethtown towns; lost territory to Essex and Willsboro towns.
Minerva town	gained territory from North Hudson and Schroon towns; lost territory to Newcomb town.
Mineville-Witherbee CDP	gained and lost territory.
Moriah town	exchanged territory with North Hudson town; lost territory to Crown Point, Elizabethtown, and Westport towns.
Newcomb town	gained territory from Keene, Minerva, and North Hudson towns.
North Elba town	gained territory from St. Armand town.
North Hudson town	exchanged territory with Crown Point, Moriah, and Schroon towns; lost territory to Elizabethtown, Keene, Minerva, and Newcomb towns.
St. Armand town	lost territory to North Elba town.
Schroon town	exchanged territory with North Hudson town; gained territory from Crown Point town; lost territory to Minerva town.
Ticonderoga town	lost territory to Crown Point town.
Ticonderoga village	disincorporated.
Westport town	gained territory from Moriah town.
Westport village	disincorporated.
Willsboro town	gained territory from Lewis town.

Franklin County, New York

Chateaugay village	gained territory.
Malone village	gained territory.
St. Regis Mohawk Reservation	name changed from St. Regis.
St. Regis Reservation	name changed to St. Regis Mohawk.
Saranac Lake village	gained territory.

Fulton County, New York

Broadalbin village	gained territory.
Gloversville city	gained territory from Johnstown town.
Johnstown city	gained territory from Johnstown town.
Johnstown town	lost territory to Gloversville and Johnstown cities.
Mayfield village	lost territory.

Genesee County, New York

Bergen village	gained territory.
Corfu village	gained territory.
Oakfield village	gained territory.

Greene County, New York

Greenville CDP	new CDP.
Hunter village	gained territory.
Jefferson Heights CDP	lost territory.
Jewett town	exchanged territory with Lexington town.
Leeds CDP	new CDP.
Lexington town	exchanged territory with Jewett town.
Palenville CDP	new CDP.
Tannersville village	gained territory.
Windham CDP	new CDP.

Hamilton County, New York

Indian Lake town	gained territory from Wells town.
Wells town	lost territory to Indian Lake town.

Herkimer County, New York

Danube town	gained territory from Stark town.
Ilion village	gained territory.
Little Falls town	gained territory from Stark town.
Ohio town	exchanged territory with Webb town.
Poland village	gained and lost territory.
Stark town	lost territory to Danube and Little Falls towns.
Webb town	exchanged territory with Ohio town.

Jefferson County, New York

Adams town	gained territory from Lorraine town.
Adams village	gained territory.
Alexandria town	exchanged territory with Theresa town.
Cape Vincent village	gained territory.
Chaumont village	gained territory.
Depauville CDP	new CDP.
Dexter village	gained territory.
Fort Drum CDP	gained territory.
Great Bend CDP	new CDP.
La Fargeville CDP	new CDP.
Lorraine town	lost territory to Adams town.

Jefferson County, New York—Con.

Natural Bridge CDP	new CDP.
Pamelia town	lost territory to Watertown city.
Redwood CDP	new CDP.
Theresa town	exchanged territory with Alexandria town.
Watertown city	gained territory from Pamelia and Watertown towns.
Watertown town	lost territory to Watertown city.
West Carthage village	gained territory.

Lewis County, New York

Lowville village	gained and lost territory.

Livingston County, New York

Avon village	gained territory.
Dansville village	gained territory.
Geneseo village	gained territory.
Leicester village	gained territory.
Nunda village	gained territory.

Madison County, New York

Cazenovia village	gained territory.
Chittenango village	gained and lost territory.
DeRuyter village	name changed from Deruyter.
Deruyter village	name changed to DeRuyter.
Hamilton village	gained territory.

Monroe County, New York

Brighton CDP	gained territory.
Brighton town	exchanged territory with Penfield town; gained territory from Henrietta town.
Brockport village	gained and lost territory.
Chili town	gained territory from Gates town.
Churchville village	lost territory.
Gates town	lost territory to Chili town.
Greece CDP	lost territory.
Henrietta town	exchanged territory with Pittsford town; lost territory to Brighton town.
Hilton village	gained and lost territory.
Irondequoit CDP	gained territory.
Irondequoit town	exchanged territory with Rochester city.
Penfield town	exchanged territory with Brighton town.
Pittsford town	exchanged territory with Henrietta town.
Rochester city	exchanged territory with Irondequoit town.
Spencerport village	gained territory.
Webster village	gained and lost territory.

Montgomery County, New York

Amsterdam city	exchanged territory with Amsterdam town.
Amsterdam town	exchanged territory with Amsterdam city.
Canajoharie village	gained territory.
Fonda village	gained territory.
Palatine Bridge village	gained territory.
St. Johnsville village	gained territory.

Nassau County, New York	exchanged territory with Suffolk County; lost territory to Queens County.
Baldwin CDP	gained territory.
Barnum Island CDP	gained territory.
Baxter Estates village	gained and lost territory.
Bay Park CDP	new CDP.
Bellerose Terrace CDP	new CDP.
Bethpage CDP	gained and lost territory.
Brookville village	gained territory.
Cedarhurst village	lost territory.
East Atlantic Beach CDP	new CDP.
East Garden City CDP	new CDP.
East Massapequa CDP	gained and lost territory.
Farmingdale village	gained territory.
Flower Hill village	gained territory.
Freeport village	lost territory.
Garden City South CDP	gained territory.
Garden City village	lost territory.
Great Neck Estates village	gained and lost territory.
Great Neck Gardens CDP	new CDP.
Great Neck Plaza village	gained and lost territory.
Great Neck village	gained and lost territory.
Greenvale CDP	new CDP.
Harbor Hills CDP	new CDP.
Harbor Isle CDP	new CDP.
Hempstead town	exchanged territory with Oyster Bay town.
Hempstead village	gained and lost territory.
Hewlett Harbor village	lost territory.
Inwood CDP	gained territory.
Jericho CDP	gained territory.
Levittown CDP	gained and lost territory.
Lido Beach CDP	gained territory.
Locust Valley CDP	lost territory.
Malverne Park Oaks CDP	new CDP.
Manhasset CDP	gained territory.
Mineola village	gained territory.
North Bellmore CDP	gained territory.
North Hempstead town	lost territory to Queens borough, Queens County.
North Lynbrook CDP	new CDP.
North Massapequa CDP	gained and lost territory.
North Merrick CDP	lost territory.
North New Hyde Park CDP	gained territory.
North Wantagh CDP	gained and lost territory.
Oceanside CDP	lost territory.
Old Bethpage CDP	gained territory.
Old Westbury village	gained and lost territory.
Oyster Bay CDP	gained territory.
Oyster Bay town	exchanged territory with Hempstead town, and with Babylon town, Suffolk County; gained territory from Huntington town, Suffolk County.
Plainedge CDP	lost territory.
Point Lookout CDP	new CDP.

Nassau County, New York—Con.

Port Washington CDP	gained and lost territory.
Roslyn village	lost territory.
Saddle Rock Estates CDP	new CDP.
Seaford CDP	lost territory.
South Farmingdale CDP	gained territory.
South Hempstead CDP	gained and lost territory.
Thomaston village	lost territory.
Uniondale CDP	lost territory.
University Gardens CDP	lost territory.
Valley Stream village	gained territory.
West Hempstead CDP	gained and lost territory.
Westbury village	lost territory.
Woodmere CDP	gained and lost territory.
Woodsburgh village	gained territory.

New York County, New York	lost territory to Hudson County, New Jersey.
Manhattan borough	lost territory to Jersey City city, Hudson County, New Jersey.
New York city	lost territory.

Niagara County, New York

Lewiston town	gained territory from Tuscarora Reservation.
Lockport city	lost territory to Lockport town.
Lockport town	gained territory from Lockport city.
Tuscarora Reservation	lost territory to Lewiston town.

Oneida County, New York

Barneveld village	gained and lost territory.
Boonville town	lost territory to Forestport and Remsen towns.
Forestport town	gained territory from Boonville town; lost territory to Remsen town.
New Hartford town	exchanged territory with Utica city.
New Hartford village	lost territory.
Oriskany village	gained territory.
Remsen town	gained territory from Boonville and Forestport towns.
Sherrill city	gained territory from Vernon town.
Sylvan Beach village	gained territory.
Utica city	exchanged territory with New Hartford town.
Vernon town	lost territory to Sherrill city.
Vernon village	gained and lost territory.
Yorkville village	gained territory.

Onondaga County, New York

Baldwinsville village	gained territory.
Bridgeport CDP	lost territory.
Camillus town	lost territory to Geddes town.
Camillus village	gained and lost territory.
De Witt CDP	deleted.
De Witt town	gained territory from LaFayette and Pompey towns.
Fairmount CDP	lost territory.
Fayetteville village	gained territory.
Galeville CDP	new CDP.
Geddes town	gained territory from Camillus town.

Onondaga County, New York—Con.

Jordan village	gained territory.
LaFayette town	lost territory to De Witt town.
Lakeland CDP	new CDP.
Lyncourt CDP	gained territory.
Lyndon CDP	deleted.
Manlius village	gained territory.
Mattydale CDP	gained territory.
Minoa village	gained territory.
Nedrow CDP	new CDP.
Onondaga town	gained territory from Syracuse city.
Pompey town	lost territory to De Witt town.
Seneca Knolls CDP	new CDP.
Skaneateles village	gained territory.
Syracuse city	lost territory to Onondaga town.
Tully village	gained territory.
Westvale CDP	gained and lost territory.

Ontario County, New York

Bloomfield village	new incorporated place; created from merger of former East Bloomfield and Holcomb villages.
Clifton Springs village	gained territory.
East Bloomfield village	disincorporated; now in Bloomfield village.
Geneva city	gained territory from Geneva town.
Geneva town	lost territory to Geneva city.
Holcomb village	disincorporated; now in Bloomfield village.
Manchester village	gained territory.
Naples village	gained territory.
Shortsville village	gained territory.
Victor village	gained and lost territory.

Orange County, New York	exchanged territory with Sussex County, New Jersey; lost territory to Ulster County.
Balmville CDP	gained territory.
Blooming Grove town	lost territory to Goshen town.
Chester town	gained territory from Warwick town.
Cornwall on Hudson village	gained territory.
Cornwall town	gained territory from Highlands town.
Crawford town	gained territory from Montgomery town.
East Middletown CDP	name changed to Mechanicstown.
Firthcliffe CDP	gained and lost territory.
Florida village	lost territory.
Fort Montgomery CDP	gained territory.
Gardnertown CDP	gained territory.
Goshen town	gained territory from Blooming Grove town; lost territory to Hamptonburgh town.
Greenwood Lake village	lost territory.
Greenville town	gained territory from Wantage township, Sussex County, New Jersey.
Hamptonburgh town	gained territory from Goshen town.
Highlands town	lost territory to Cornwall town.
Maybrook village	gained territory.

Orange County, New York—Con.

Mechanicstown CDP	name changed from East Middletown.
Middletown city	exchanged territory with Wallkill town; gained territory from Wawayanda town.
Monroe village	gained territory.
Montgomery town	exchanged territory with New Windsor town; gained territory from Newburgh town; lost territory to Crawford town.
Montgomery village	gained and lost territory.
New Windsor CDP	lost territory.
New Windsor town	exchanged territory with Montgomery town.
Newburgh city	exchanged territory with Newburgh town.
Newburgh town	exchanged territory with Newburgh city; lost territory to Montgomery town, and to Plattekill town, Ulster County.
Otisville village	lost territory.
Pine Bush CDP	lost territory.
Tuxedo town	lost territory to Warwick town.
Walden village	lost territory.
Wallkill town	exchanged territory with Middletown city.
Walton Park CDP	new CDP.
Warwick town	exchanged territory with Vernon township, Sussex County, New Jersey; gained territory from Tuxedo town; lost territory to Chester town.
Warwick village	gained and lost territory.
Washington Heights CDP	gained territory.
Washingtonville village	gained and lost territory.
Wawayanda town	lost territory to Middletown city.
West Point CDP	gained and lost territory.

Orleans County, New York

Albion village	gained territory.
Holley village	gained territory.
Medina village	gained territory.

Oswego County, New York

Central Square village	lost territory.
Fulton city	gained territory from Volney town.
Parish village	gained territory.
Phoenix village	gained territory.
Volney town	lost territory to Fulton city.

Otsego County, New York	lost territory to Delaware County.
Oneonta city	gained territory from Oneonta town.
Oneonta town	lost territory to Oneonta city, and to Davenport town, Delaware County.
Richfield Springs village	gained and lost territory.
Schenevus village	disincorporated.
West End CDP	lost territory.

Putnam County, New York

Lake Carmel CDP	lost territory.
Mahopac CDP	lost territory.

Queens County, New York	gained territory from Nassau County.
New York city	gained territory.
Queens borough	gained territory from North Hempstead town, Nassau County.
Rensselaer County, New York	
Berlin town	exchanged territory with Petersburgh town.
Castleton-on-Hudson village	gained and lost territory.
East Greenbush town	gained territory from North Greenbush town.
East Nassau village	new incorporated place.
Hampton Manor CDP	gained territory.
North Greenbush town	lost territory to East Greenbush town and Rensselaer city.
Petersburg town	name changed to Petersburgh.
Petersburgh town	name changed from Petersburg; exchanged territory with Berlin town.
Poestenkill CDP	gained territory.
Rensselaer city	gained territory from North Greenbush town.
Troy city	gained territory.
West Sand Lake CDP	lost territory.
Wyantskill CDP	name changed to Wynantskill.
Wynantskill CDP	name changed from Wyantskill; gained territory.
Richmond County, New York	lost territory to Hudson County, New Jersey.
New York city	lost territory.
Staten Island borough	lost territory to Bayonne city, Hudson County, New Jersey.
Rockland County, New York	
Airmont village	new incorporated place; reported as a CDP in the 1990 census.
Bardonia CDP	lost territory.
Blauvelt CDP	gained territory.
Congers CDP	gained and lost territory.
Grand View-on-Hudson village	lost territory.
Hillcrest CDP	gained territory.
Kaser village	new incorporated place.
Monsey CDP	lost territory.
Montebello village	gained and lost territory.
New City CDP	gained territory.
New Hempstead village	lost territory.
Pomona village	gained territory.
South Nyack village	lost territory.
Suffern village	lost territory.
Valley Cottage CDP	gained and lost territory.
Viola CDP	gained and lost territory.
St. Lawrence County, New York	
Canton village	gained territory.
Gouverneur town	gained territory from Macomb town.
Macomb town	gained territory from Morristown town; lost territory to Gouverneur town.
Massena town	lost territory to Norfolk town.
Massena village	gained territory.

St. Lawrence County, New York—Con.

Morristown town	lost territory to Macomb town.
Norfolk CDP	gained territory.
Norfolk town	gained territory from Massena town.
Norwood village	gained territory.
Potsdam village	gained and lost territory.
Rensselaer Falls village	gained territory.

Saratoga County, New York

Ballston Spa village	gained and lost territory.
Corinth town	lost territory to Wilton town.
Day town	gained territory from Hadley town.
Hadley town	lost territory to Day town.
North Ballston Spa CDP	gained and lost territory.
Schuylerville village	gained and lost territory.
Victory village	gained territory.
Wilton town	gained territory from Corinth town.

Schenectady County, New York

Duane Lake CDP	new CDP.
Duanesburg CDP	new CDP.
Duanesburg town	gained territory from Princetown town.
Mariaville Lake CDP	new CDP.
Pattersonville-Rotterdam Jun CDP	new CDP.
Princetown town	lost territory to Duanesburg town.
Scotia village	gained territory.

Schoharie County, New York	exchanged territory with Albany County.
Broome town	exchanged territory with Berne town, Albany County; gained territory from Rensselaerville town, Albany County.
Cobleskill town	gained territory from Richmondville town.
Cobleskill village	gained and lost territory.
Middleburgh town	exchanged territory with Berne town, Albany County.
Middleburgh village	gained territory.
Richmondville town	lost territory to Cobleskill town.
Seward town	gained territory from Sharon town.
Sharon Springs village	gained territory.
Sharon town	lost territory to Seward town.
Schuyler County, New York	lost territory to Yates County.
Catharine town	lost territory to Cayuta town.
Cayuta town	gained territory from Catharine town.
Hector town	lost territory to Starkey town, Yates County.
Odessa village	lost territory.
Watkins Glen village	gained territory.

Seneca County, New York

Seneca Falls village	gained territory.
Waterloo village	gained territory.

Steuben County, New York

Addison village	gained territory.
Avoca village	lost territory.

Steuben County, New York—Con.

Canisteo village	gained and lost territory.
Gang Mills CDP	lost territory.
Hornell city	gained territory from Hornellsville town.
Hornellsville town	lost territory to Hornell city.
North Hornell village	lost territory.
Prattsburg town	name changed to Prattsburgh.
Prattsburgh town	name changed from Prattsburg.

Suffolk County, New York	exchanged territory with Nassau County.
Amagansett CDP	new CDP.
Amityville village	lost territory.
Aquebogue CDP	gained territory.
Babylon town	exchanged territory with Oyster Bay town, Nassau County.
Babylon village	gained territory.
Baiting Hollow CDP	new CDP.
Blue Point CDP	gained territory.
Bridgehampton CDP	gained and lost territory.
Brookhaven CDP	gained territory.
Brookhaven town	gained territory from Riverhead and Smithtown towns.
Calverton CDP	lost territory.
Center Moriches CDP	lost territory.
Central Islip CDP	gained territory.
Coram CDP	gained territory.
Cutchogue CDP	lost territory.
Deer Park CDP	gained territory.
East Farmingdale CDP	lost territory.
East Hampton village	gained and lost territory.
East Islip CDP	lost territory.
East Marion CDP	new CDP.
East Northport CDP	gained territory.
East Quogue CDP	gained and lost territory.
East Shoreham CDP	gained and lost territory.
Eastport CDP	new CDP.
Fire Island CDP	new CDP.
Fishers Island CDP	new CDP.
Flanders CDP	gained territory.
Fort Salonga CDP	gained and lost territory.
Gilgo-Oak Beach-Captree CDP	new CDP.
Gordon Heights CDP	new CDP.
Great River CDP	new CDP.
Greenport West CDP	gained and lost territory.
Greenport village	lost territory.
Hampton Bays CDP	gained and lost territory.
Hauppauge CDP	gained territory.
Holtsville CDP	gained territory.
Huntington CDP	lost territory.
Huntington town	lost territory to Oyster Bay town, Nassau County.
Islandia village	gained territory.
Jamesport CDP	lost territory.

Suffolk County, New York—Con.

Kings Park CDP	lost territory.
Laurel CDP	lost territory.
Lloyd Harbor village	gained territory.
Manorville CDP	gained and lost territory.
Mastic CDP	gained and lost territory.
Mattituck CDP	gained territory.
Medford CDP	lost territory.
Melville CDP	lost territory.
Miller Place CDP	gained territory.
Montauk CDP	gained territory.
Moriches CDP	new CDP.
Mount Sinai CDP	lost territory.
Napeague CDP	new CDP.
New Suffolk CDP	new CDP.
Nissequogue village	lost territory.
North Amityville CDP	gained and lost territory.
North Babylon CDP	lost territory.
North Bellport CDP	lost territory.
North Patchogue CDP	lost territory.
North Sea CDP	gained territory, including part of deleted Southampton CDP.
Northampton CDP	new CDP; includes part of former Pine Valley village.
Northville CDP	new CDP.
Northwest Harbor CDP	lost territory.
Noyack CDP	lost territory.
Ocean Beach village	lost territory.
Orient CDP	new CDP.
Patchogue village	lost territory.
Peconic CDP	gained territory.
Pine Valley village	disincorporated; part now in Northampton and Riverside CDPs.
Quioque CDP	new CDP.
Remsenburg-Speonk CDP	gained territory.
Ridge CDP	gained territory.
Riverhead town	lost territory to Brookhaven town.
Riverside CDP	gained and lost territory; includes part of former Pine Valley village.
Sagaponack CDP	new CDP.
Shinnecock Hills CDP	lost territory.
Shirley CDP	gained and lost territory.
Smithtown CDP	gained and lost territory.
Smithtown town	lost territory to Brookhaven town.
Southampton CDP	deleted; now in North Sea and Tuckahoe CDPs.
Southampton village	gained territory.
Southold CDP	gained territory.
Tuckahoe CDP	new CDP; includes part of deleted Southampton CDP.
Village of the Branch village	gained and lost territory.
Wading River CDP	lost territory.
Wainscott CDP	new CDP.
Watermill CDP	lost territory.

Suffolk County, New York—Con.

West Babylon CDP	gained territory.
West Hampton Dunes village	new incorporated place.
Westhampton CDP	lost territory.
Wheatley Heights CDP	lost territory.
Wyandanch CDP	gained and lost territory.
Yaphank CDP	gained territory.

Sullivan County, New York

Bloomingburg village	gained and lost territory.
Callicoon CDP	new CDP.
Forestburgh town	gained territory from Mamakating town.
Liberty village	gained territory.
Mamakating town	lost territory to Forestburgh town.
Monticello village	gained and lost territory.
Narrowsburg CDP	new CDP.
Rock Hill CDP	new CDP.
Roscoe CDP	new CDP.
Smallwood CDP	new CDP.
Woodridge village	gained and lost territory.

Tioga County, New York

Newark Valley village	gained territory.
Waverly village	gained territory.

Tompkins County, New York

East Ithaca CDP	gained territory.
Groton village	gained territory.
Ithaca city	gained territory from Ithaca town.
Ithaca town	lost territory to Ithaca city.
Lansing village	lost territory.
Northeast Ithaca CDP	gained territory.
Northwest Ithaca CDP	gained territory.

Ulster County, New York	gained territory from Orange County.
Accord CDP	new CDP.
Cragsmoor CDP	new CDP.
East Kingston CDP	new CDP.
Ellenville village	gained and lost territory.
Gardiner CDP	new CDP.
Gardiner town	gained territory from New Paltz town.
High Falls CDP	new CDP.
Highland CDP	gained territory.
Hillside CDP	new CDP.
Hurley CDP	gained and lost territory.
Kerhonkson CDP	gained and lost territory.
Kingston city	exchanged territory with Ulster town.
Lincoln Park CDP	gained and lost territory.
Lloyd town	exchanged territory with Plattekill town.
Malden CDP	new CDP.
Marlboro CDP	gained territory.
Milton CDP	gained territory.
New Paltz town	lost territory to Gardiner town.

Ulster County, New York—Con.

New Paltz village	gained and lost territory.
Phoenicia CDP	new CDP.
Pine Hill CDP	new CDP.
Plattekill CDP	new CDP.
Plattekill town	exchanged territory with Lloyd town; gained territory from Newburgh town, Orange County.
Rifton CDP	new CDP.
Rosendale Village CDP	gained territory.
Saugerties village	lost territory.
Shawangunk town	lost territory to Wawarsing town.
Shokan CDP	new CDP.
Stone Ridge CDP	new CDP.
Tillson CDP	lost territory.
Ulster town	exchanged territory with Kingston city.
Walker Valley CDP	new CDP.
Wawarsing town	gained territory from Shawangunk town.
West Hurley CDP	gained and lost territory.
Woodstock CDP	gained territory.
Zena CDP	gained and lost territory.

Warren County, New York

Bolton town	gained territory from Lake George and Queensbury towns.
Glens Falls North CDP	gained territory.
Glens Falls city	exchanged territory with Queensbury town.
Lake George town	lost territory to Bolton town.
Lake George village	gained territory.
Lake Luzerne-Hadley CDP	gained territory.
Queensbury town	exchanged territory with Glens Falls city; lost territory to Bolton town.
Warrensburg CDP	gained territory.
West Glens Falls CDP	gained and lost territory.

Washington County, New York

Cambridge village	gained territory.
Dresden town	lost territory to Fort Ann town.
Fort Ann town	gained territory from Dresden town.
Fort Edward village	gained territory.
Hudson Falls village	lost territory.
Whitehall village	gained territory.

Wayne County, New York

Arcadia town	lost territory to Lyons town.
Lyons town	gained territory from Arcadia town.
Newark village	gained territory.
Palmyra village	gained and lost territory.

Westchester County, New York	gained territory from Bronx County.
Bronxville village	lost territory.
Chappaqua CDP	new CDP.
Crompond CDP	new CDP.
Crugers CDP	new CDP.

Westchester County, New York—Con.

Eastchester CDP	gained territory.
Eastchester town	lost territory to New Rochelle and Yonkers cities.
Elmsford village	gained territory.
Fairview CDP	new CDP.
Golden's Bridge CDP	lost territory.
Greenville CDP	gained and lost territory.
Harrison town	lost territory to White Plains city.
Harrison village	lost territory.
Hartsdale CDP	gained territory.
Hawthorne CDP	gained and lost territory.
Heritage Hills CDP	new CDP.
Jefferson Valley-Yorktown CDP	lost territory.
Lake Mohegan CDP	new CDP.
Lincolndale CDP	new CDP.
Mount Vernon city	lost territory to New Rochelle city.
New Castle town	gained territory from Yorktown town.
New Rochelle city	gained territory from Eastchester and Pelham towns and Mount Vernon city.
North Castle town	gained territory from White Plains city.
North Tarrytown village	name changed to Sleepy Hollow.
Pelham town	lost territory to New Rochelle city.
Pelham village	gained and lost territory.
Pleasantville village	gained territory.
Rye Brook village	gained territory.
Scotts Corners CDP	new CDP.
Shenorock CDP	new CDP.
Shrub Oak CDP	new CDP.
Sleepy Hollow village	name changed from North Tarrytown; gained territory.
Thornwood CDP	lost territory.
Valhalla CDP	new CDP.
Verplanck CDP	new CDP.
White Plains city	gained territory from Harrison town; lost territory to North Castle town.
Yonkers city	gained territory from Eastchester town, and from Bronx borough, Bronx County.
Yorktown town	lost territory to New Castle town.

Wyoming County, New York

Arcade village	gained territory.
Castile town	lost territory to Perry town.
Perry town	gained territory from Castile town.

Yates County, New York	gained territory from Schuyler County.
Benton town	lost territory to Milo town.
Dundee village	gained territory.
Milo town	gained territory from Benton town.
Penn Yan village	gained and lost territory.
Starkey town	gained territory from Hector town, Schuyler County.

Table 1. **Population: Earliest Census to 2000; and Housing Units: 1950 to 2000**

[For information concerning historical counts, see "User Notes." For information on nonsampling error and definitions, see text]

State Urban and Rural	The State			Number of places of 2,500 or more	Urban			Rural			Percent of total	
	Total number	Change from preceding census			Number	Change from preceding census		Number	Change from preceding census		Urban	Rural
		Number	Percent			Number	Percent		Number	Percent		
POPULATION												
Current urban definition:												
2000 (Apr. 1)	18 976 457	985 679	5.5	522	16 602 582	883 582	5.6	2 373 875	102 420	4.5	87.5	12.5
1990 (Apr. 1)	r 17 990 778	(X)	(X)	512	15 719 000	(X)	(X)	2 271 455	(X)	(X)	87.4	12.6
1950-90 urban definition:												
1990 (Apr. 1)	r 17 990 778	432 613	2.5	512	15 164 047	305 979	2.1	2 826 408	126 404	4.7	84.3	15.7
1980 (Apr. 1)	17 558 165	–683 226	–3.7	478	14 858 068	–768 901	–4.9	2 700 004	90 006	3.4	84.6	15.4
1970 (Apr. 1)	18 241 391	1 459 087	8.7	431	15 626 969	1 295 044	9.0	2 609 998	159 619	6.5	85.7	14.3
1960 (Apr. 1)	16 782 304	1 952 112	13.2	326	14 331 925	1 649 479	13.0	2 450 379	302 633	14.1	85.4	14.6
1950 (Apr. 1)	14 830 192	(X)	(X)	230	12 682 446	(X)	(X)	2 147 746	(X)	(X)	85.5	14.5
Pre-1950 urban definition:												
1960 (Apr. 1)	16 782 304	1 952 112	13.2	251	12 220 702	313 658	2.6	4 561 602	1 638 454	56.1	72.8	27.2
1950 (Apr. 1)	14 830 192	1 351 050	10.0	214	11 907 044	741 151	6.6	2 923 148	609 899	26.4	80.3	19.7
1940 (Apr. 1)	13 479 142	891 076	7.1	203	11 165 893	643 941	6.1	2 313 249	247 135	12.0	82.8	17.2
1930 (Apr. 1)	12 588 066	2 202 839	21.2	196	10 521 952	1 933 366	22.5	2 066 114	269 473	15.0	83.6	16.4
1920 (Jan. 1)	10 385 227	1 271 613	14.0	169	8 588 586	1 400 455	19.5	1 796 641	–128 842	–6.7	82.7	17.3
1910 (Apr. 15)	9 113 614	1 844 720	25.4	149	7 188 131	1 890 020	35.7	1 925 483	–45 300	–2.3	78.9	21.1
1900 (June 1)	7 268 894	1 265 720	21.1	122	5 298 111	1 387 833	35.5	1 970 783	–122 113	–5.8	72.9	27.1
1890 (June 1)	6 003 174	920 303	18.1	117	3 910 278	1 041 749	36.3	2 092 896	–121 446	–5.5	65.1	34.9
1880 (June 1)	5 082 871	700 112	16.0	98	2 868 529	679 074	31.0	2 214 342	21 038	1.0	56.4	43.6
1870 (June 1)	4 382 759	502 024	12.9	88	2 189 455	665 111	43.6	2 193 304	–163 087	–6.9	50.0	50.0
1860 (June 1)	3 880 735	783 341	25.3	31	1 524 344	620 150	68.6	2 356 391	163 191	7.4	39.3	60.7
1850 (June 1)	3 097 394	668 473	27.5	17	904 194	432 928	91.9	2 193 200	235 545	12.0	29.2	70.8
1840 (June 1)	2 428 921	510 313	26.6	10	471 266	184 648	64.4	1 957 655	325 665	20.0	19.4	80.6
1830 (June 1)	1 918 608	545 796	39.8	9	286 618	125 622	78.0	1 631 990	420 174	34.7	14.9	85.1
1820 (Aug. 7)	1 372 812	413 763	43.1	7	160 996	39 508	32.5	1 211 816	374 255	44.7	11.7	88.3
1810 (Aug. 6)	959 049	369 998	62.8	5	121 488	46 731	62.5	837 561	323 267	62.9	12.7	87.3
1800 (Aug. 4)	589 051	248 931	73.2	4	74 757	35 544	90.6	514 294	213 387	70.9	12.7	87.3
1790 (Aug. 2)	340 120	(X)	(X)	3	39 213	(X)	(X)	300 907	(X)	(X)	11.5	88.5
HOUSING UNITS												
Current urban definition:												
2000 (Apr. 1)	7 679 307	452 248	6.3	(X)	6 571 343	365 505	5.9	1 107 964	86 911	8.5	85.6	14.4
1990 (Apr. 1)	r 7 227 059	(X)	(X)	(X)	6 205 838	(X)	(X)	1 021 053	(X)	(X)	85.9	14.1
1950-90 urban definition:												
1990 (Apr. 1)	r 7 227 059	359 385	5.2	(X)	5 998 702	241 339	4.2	1 228 189	117 914	10.6	83.0	17.0
1980 (Apr. 1)	6 867 674	567 990	9.0	(X)	5 757 363	413 815	7.7	1 110 275	155 160	16.2	83.8	16.2
1970 (Apr. 1)	6 299 684	603 804	10.6	(X)	5 343 548	557 334	11.6	955 115	45 449	5.0	84.8	15.2
1960 (Apr. 1)	5 695 880	1 062 074	22.9	(X)	4 786 214	920 701	23.8	909 666	141 373	18.4	84.0	16.0
1950 (Apr. 1)	4 633 806	(X)	(X)	(X)	3 865 513	(X)	(X)	768 293	(X)	(X)	83.4	16.6

Table 2. **Population and Housing Units: 1960 to 2000**

[For information concerning historical counts, see "User Notes." For information on nonsampling error and definitions, see text]

State County	Population					Housing units				
	2000	1990	1980	1970	1960	2000	1990	1980	1970	1960
The State	**18 976 457**	**r 17 990 778**	**17 558 165**	**18 241 391**	**16 782 304**	**7 679 307**	**r 7 227 059**	**6 867 674**	**6 299 684**	**5 695 880**
COUNTY										
Albany County	294 565	r 292 793	285 909	286 742	272 926	129 972	r 124 391	115 733	98 412	90 977
Allegany County	49 927	50 470	51 742	46 458	43 978	24 505	21 951	20 737	16 327	14 792
Bronx County	1 332 650	1 203 789	1 168 972	1 471 701	1 424 815	490 659	440 955	451 118	508 789	473 159
Broome County	200 536	212 160	213 648	221 815	212 661	88 817	87 969	81 982	73 371	66 727
Cattaraugus County	83 955	84 234	85 697	81 666	80 187	39 839	36 839	34 851	28 601	26 840
Cayuga County	81 963	82 313	79 894	77 439	73 942	35 477	33 280	30 955	26 348	24 987
Chautauqua County	139 750	141 895	146 925	147 305	145 377	64 900	62 682	60 905	54 572	52 454
Chemung County	91 070	95 195	97 656	101 537	98 706	37 745	37 290	36 706	33 051	31 084
Chenango County	51 401	51 768	49 344	46 368	43 243	23 890	22 164	18 864	15 427	13 901
Clinton County	79 894	85 969	80 750	72 934	72 722	33 091	32 190	28 092	21 201	20 348
Columbia County	63 094	62 982	59 487	51 519	47 322	30 207	29 139	25 948	20 062	18 212
Cortland County	48 599	48 963	48 820	45 894	41 113	20 116	18 681	17 683	14 759	12 964
Delaware County	48 055	47 225	46 824	44 718	43 540	28 952	27 361	22 746	17 734	15 543
Dutchess County	280 150	259 462	245 055	222 295	176 008	106 103	97 632	86 852	69 126	54 647
Erie County	950 265	r 968 584	1 015 472	1 113 491	1 064 688	415 868	r 402 154	389 038	360 893	334 941
Essex County	38 851	37 152	36 176	34 631	35 300	23 115	21 493	19 124	14 474	14 506
Franklin County	51 134	46 540	44 929	43 931	44 742	23 936	21 962	20 331	16 221	16 209
Fulton County	55 073	54 191	55 153	52 637	51 304	27 787	26 260	25 507	21 977	21 451
Genesee County	60 370	60 060	59 400	58 722	53 994	24 190	22 596	21 264	18 381	16 580
Greene County	48 195	44 739	40 861	33 136	31 372	26 544	25 000	21 350	15 317	14 054
Hamilton County	5 379	5 279	5 034	4 714	4 267	7 965	8 234	7 062	4 461	2 707
Herkimer County	64 427	r 65 809	66 714	67 407	66 370	32 026	30 799	28 526	24 380	24 056
Jefferson County	111 738	110 943	88 151	88 508	87 835	54 070	50 519	42 012	34 698	33 783
Kings County	2 465 326	2 300 664	2 231 028	2 602 012	2 627 319	930 866	873 671	881 399	902 622	875 757
Lewis County	26 944	26 796	25 035	23 644	23 249	15 134	13 182	11 604	8 965	8 055
Livingston County	64 328	62 372	57 006	54 041	44 053	24 023	23 084	20 301	16 845	13 996
Madison County	69 441	r 69 166	65 150	62 864	54 635	28 646	26 641	23 918	20 486	18 734
Monroe County	735 343	713 968	702 238	711 917	586 387	304 388	285 524	264 352	228 554	185 476
Montgomery County	49 708	51 981	53 439	55 883	57 240	22 522	21 851	21 192	20 087	19 876
Nassau County	1 334 544	r 1 287 444	1 321 582	1 428 838	1 300 171	458 151	r 446 323	434 045	410 379	366 303
New York County	1 537 195	1 487 536	1 428 285	1 539 233	1 698 281	798 144	785 127	754 796	714 593	727 424
Niagara County	219 846	220 756	227 354	235 720	242 269	95 715	90 385	85 209	74 695	74 824
Oneida County	235 469	250 836	253 466	273 070	264 401	102 803	101 251	95 834	88 258	82 990
Onondaga County	458 336	468 973	463 920	472 835	423 028	196 633	190 878	177 107	153 609	131 049
Ontario County	100 224	95 101	88 909	78 849	68 070	42 647	38 947	34 082	27 225	22 942
Orange County	341 367	307 647	259 603	221 657	183 734	122 754	110 814	93 274	76 753	67 133
Orleans County	44 171	41 846	38 496	37 305	34 159	17 347	16 345	15 030	12 901	11 822
Oswego County	122 377	r 121 785	113 901	100 897	86 118	52 831	r 48 557	42 879	32 857	28 324
Otsego County	61 676	60 517	59 075	56 181	51 942	28 481	26 385	23 877	19 684	18 722
Putnam County	95 745	83 941	77 193	56 696	31 722	35 030	31 898	27 867	22 326	17 701
Queens County	2 229 379	1 951 598	1 891 325	1 987 174	1 809 578	817 250	752 690	740 129	708 316	617 077
Rensselaer County	152 538	154 429	151 966	152 510	142 585	66 120	62 591	57 363	50 305	47 791
Richmond County	443 728	378 977	352 029	295 443	221 991	163 993	139 726	118 968	89 961	65 156
Rockland County	286 753	265 475	259 530	229 903	136 803	94 973	88 264	80 171	62 401	38 988
St. Lawrence County	111 931	111 974	114 347	112 309	111 239	49 721	47 521	43 704	36 864	34 862
Saratoga County	200 635	181 276	153 759	121 764	89 096	86 701	75 105	60 370	40 388	31 392
Schenectady County	146 555	149 285	149 946	161 078	152 896	65 032	62 769	59 540	55 623	52 375
Schoharie County	31 582	31 859	29 710	24 750	22 616	15 915	14 431	12 651	8 923	8 418
Schuyler County	19 224	18 662	17 686	16 737	15 044	9 181	8 472	7 560	6 270	5 643
Seneca County	33 342	33 683	33 733	35 083	31 984	14 794	14 314	13 349	11 488	10 299
Steuben County	98 726	99 088	99 217	99 546	97 691	46 132	43 019	40 520	34 502	32 396
Suffolk County	1 419 369	r 1 321 768	1 284 231	1 127 030	666 784	522 323	r 481 286	431 722	335 041	224 451
Sullivan County	73 966	69 277	65 155	52 580	45 272	44 730	41 814	45 863	47 401	45 020
Tioga County	51 784	52 337	49 812	46 513	37 802	21 410	20 254	17 987	14 161	11 534
Tompkins County	96 501	94 097	87 085	77 064	66 164	38 625	35 338	31 006	24 104	19 910
Ulster County	177 749	165 304	158 158	141 241	118 804	77 656	71 716	69 280	55 739	49 359
Warren County	63 303	59 209	54 854	49 402	44 002	34 852	31 737	26 825	20 879	20 614
Washington County	61 042	59 330	54 795	52 725	48 476	26 794	24 216	21 917	18 679	16 857
Wayne County	93 765	89 123	84 581	79 404	67 989	38 767	35 188	32 094	26 314	23 283
Westchester County	923 459	874 866	866 599	894 406	808 891	349 445	336 727	316 658	291 550	254 766
Wyoming County	43 424	42 507	39 895	37 688	34 793	16 940	15 848	15 083	12 882	11 612
Yates County	24 621	22 810	21 459	19 831	18 614	12 064	11 629	10 762	8 472	8 027

U.S. Census Bureau, Census 2000

Table 3. Population, Housing Units, Land Area, and Density: 2000; and Percent Change: 1970 to 2000

[For information concerning historical counts, see "User Notes." Density computed using land area. For information on nonsampling error and definitions, see text]

State County	Population	Housing units	Land area in square miles	Average per square mile: Population	Average per square mile: Housing units	Percent change: Population: 1990 to 2000	Percent change: Population: 1980 to 1990	Percent change: Population: 1970 to 1980	Percent change: Housing units: 1990 to 2000	Percent change: Housing units: 1980 to 1990	Percent change: Housing units: 1970 to 1980
The State	**18 976 457**	**7 679 307**	**47 213.79**	**401.9**	**162.6**	**5.5**	**2.5**	**-3.7**	**6.3**	**5.2**	**9.0**
COUNTY											
Albany County	294 565	129 972	523.45	562.7	248.3	0.6	2.4	–0.3	4.5	7.5	17.6
Allegany County	49 927	24 505	1 030.22	48.5	23.8	–1.1	–2.5	11.4	11.6	5.9	27.0
Bronx County	1 332 650	490 659	42.03	31 709.3	11 674.8	10.7	3.0	–20.6	11.3	–2.3	–11.3
Broome County	200 536	88 817	706.82	283.7	125.7	–5.5	–0.7	–3.7	1.0	7.3	11.7
Cattaraugus County	83 955	39 839	1 309.85	64.1	30.4	–0.3	–1.7	4.9	8.1	5.7	21.9
Cayuga County	81 963	35 477	693.18	118.2	51.2	–0.4	3.0	3.2	6.6	7.5	17.5
Chautauqua County	139 750	64 900	1 062.05	131.6	61.1	–1.5	–3.4	–0.3	3.5	2.9	11.6
Chemung County	91 070	37 745	408.17	223.1	92.5	–4.3	–2.5	–3.8	1.2	1.6	11.1
Chenango County	51 401	23 890	894.36	57.5	26.7	–0.7	4.9	6.4	7.8	17.5	22.3
Clinton County	79 894	33 091	1 038.95	76.9	31.9	–7.1	6.5	10.7	2.8	14.6	32.5
Columbia County	63 094	30 207	635.73	99.2	47.5	0.2	5.9	15.5	3.7	12.3	29.3
Cortland County	48 599	20 116	499.65	97.3	40.3	–0.7	0.3	6.4	7.7	5.6	19.8
Delaware County	48 055	28 952	1 446.37	33.2	20.0	1.8	0.9	4.7	5.8	20.3	28.3
Dutchess County	280 150	106 103	801.59	349.5	132.4	8.0	5.9	10.2	8.7	12.4	25.6
Erie County	950 265	415 868	1 044.21	910.0	398.3	–1.9	–4.6	–8.8	3.4	3.4	7.8
Essex County	38 851	23 115	1 796.80	21.6	12.9	4.6	2.7	4.5	7.5	12.4	32.1
Franklin County	51 134	23 936	1 631.49	31.3	14.7	9.9	3.6	2.3	9.0	8.0	25.3
Fulton County	55 073	27 787	496.17	111.0	56.0	1.6	–1.7	4.8	5.8	3.0	16.1
Genesee County	60 370	24 190	494.11	122.2	49.0	0.5	1.1	1.2	7.1	6.3	15.7
Greene County	48 195	26 544	647.75	74.4	41.0	7.7	9.5	23.3	6.2	17.1	39.4
Hamilton County	5 379	7 965	1 720.39	3.1	4.6	1.9	4.9	6.8	–3.3	16.6	58.3
Herkimer County	64 427	32 026	1 411.25	45.7	22.7	–2.1	–1.4	–1.0	4.0	8.0	17.0
Jefferson County	111 738	54 070	1 272.20	87.8	42.5	0.7	25.9	–0.4	7.0	20.2	21.1
Kings County	2 465 326	930 866	70.61	34 916.6	13 183.9	7.2	3.1	–14.3	6.5	–0.9	–2.4
Lewis County	26 944	15 134	1 275.42	21.1	11.9	0.6	7.0	5.9	14.8	13.6	29.4
Livingston County	64 328	24 023	632.13	101.8	38.0	3.1	9.4	5.5	4.1	13.7	20.5
Madison County	69 441	28 646	655.86	105.9	43.7	0.4	6.2	3.6	7.5	11.4	16.8
Monroe County	735 343	304 388	659.29	1 115.3	461.7	3.0	1.7	–1.4	6.6	8.0	15.7
Montgomery County	49 708	22 522	404.82	122.8	55.6	–4.4	–2.7	–4.4	3.1	3.1	5.5
Nassau County	1 334 544	458 151	286.69	4 655.0	1598.1	3.7	–2.6	–7.5	2.7	2.8	5.8
New York County	1 537 195	798 144	22.96	66 940.1	34 756.7	3.3	4.1	–7.2	1.7	4.0	5.6
Niagara County	219 846	95 715	522.95	420.4	183.0	–0.4	–2.9	–3.5	5.9	6.1	14.1
Oneida County	235 469	102 803	1 212.70	194.2	84.8	–6.1	–1.0	–7.2	1.5	5.7	8.6
Onondaga County	458 336	196 633	780.29	587.4	252.0	–2.3	1.1	–1.9	3.0	7.8	15.3
Ontario County	100 224	42 647	644.38	155.5	66.2	5.4	7.0	12.8	9.5	14.3	25.2
Orange County	341 367	122 754	816.34	418.2	150.4	11.0	18.5	17.1	10.8	18.8	21.5
Orleans County	44 171	17 347	391.40	112.9	44.3	5.6	8.7	3.2	6.1	8.7	16.5
Oswego County	122 377	52 831	953.30	128.4	55.4	0.5	6.9	12.9	8.8	13.2	30.5
Otsego County	61 676	28 481	1 002.80	61.5	28.4	1.9	2.4	5.2	7.9	10.5	21.3
Putnam County	95 745	35 030	231.28	414.0	151.5	14.1	8.7	36.2	9.8	14.5	24.8
Queens County	2 229 379	817 250	109.24	20 409.0	7 481.6	14.2	3.2	–4.8	8.6	1.7	4.5
Rensselaer County	152 538	66 120	653.96	233.3	101.1	–1.2	1.6	–0.4	5.6	9.1	14.0
Richmond County	443 728	163 993	58.48	7 587.9	2 804.3	17.1	7.7	19.2	17.4	17.4	32.2
Rockland County	286 753	94 973	174.22	1 645.9	545.1	8.0	2.3	12.9	7.6	10.1	28.5
St. Lawrence County	111 931	49 721	2 685.60	41.7	18.5	–	–2.1	1.8	4.6	8.7	18.6
Saratoga County	200 635	86 701	811.84	247.1	106.8	10.7	17.9	26.3	15.4	24.4	49.5
Schenectady County	146 555	65 032	206.10	711.1	315.5	–1.8	–0.4	–6.9	3.6	5.4	7.0
Schoharie County	31 582	15 915	622.02	50.8	25.6	–0.9	7.2	20.0	10.3	14.1	41.8
Schuyler County	19 224	9 181	328.71	58.5	27.9	3.0	5.5	5.7	8.4	12.1	20.6
Seneca County	33 342	14 794	324.91	102.6	45.5	–1.0	–0.1	–3.8	3.4	7.2	16.2
Steuben County	98 726	46 132	1 392.64	70.9	33.1	–0.4	–0.1	–0.3	7.2	6.2	17.4
Suffolk County	1 419 369	522 323	912.20	1 556.0	572.6	7.4	2.9	13.9	8.5	11.5	28.9
Sullivan County	73 966	44 730	969.71	76.3	46.1	6.8	6.3	23.9	7.0	–8.8	–3.2
Tioga County	51 784	21 410	518.69	99.8	41.3	–1.1	5.1	7.1	5.7	12.6	27.0
Tompkins County	96 501	38 625	476.05	202.7	81.1	2.6	8.1	13.0	9.3	14.0	28.6
Ulster County	177 749	77 656	1 126.48	157.8	68.9	7.5	4.5	12.0	8.3	3.5	24.3
Warren County	63 303	34 852	869.29	72.8	40.1	6.9	7.9	11.0	9.8	18.3	28.5
Washington County	61 042	26 794	835.44	73.1	32.1	2.9	8.3	3.9	10.6	10.5	17.3
Wayne County	93 765	38 767	604.21	155.2	64.2	5.2	5.4	6.5	10.2	9.6	22.0
Westchester County	923 459	349 445	432.82	2 133.6	807.4	5.6	1.0	–3.1	3.8	6.3	8.6
Wyoming County	43 424	16 940	592.91	73.2	28.6	2.2	6.5	5.9	6.9	5.1	17.1
Yates County	24 621	12 064	338.24	72.8	35.7	7.9	6.3	8.2	3.7	8.1	27.0

Table 4. **Population by Urban and Rural: 2000; and Population by Urban: 1990**

[For information concerning historical counts, see "User Notes." For information on nonsampling error and definitions, see text]

State County	2000									1990		
		Urban			Rural			Percent of total population			Urban	
	Total population	Total	In urbanized area	In urban cluster	Total	In place	Not in place	Urban	Rural	Total population	Current urban definition	1950-90 urban definition
The State	**18 976 457**	**16 602 582**	**15 504 619**	**1 097 963**	**2 373 875**	**345 796**	**2 028 079**	**87.5**	**12.5**	**r 17 990 778**	**15 719 000**	**15 164 047**
COUNTY												
Albany County	294 565	265 913	261 145	4 768	28 652	2 715	25 937	90.3	9.7	r 292 793	257 768	250 209
Allegany County	49 927	10 371	–	10 371	39 556	10 365	29 191	20.8	79.2	50 470	12 030	9 800
Bronx County	1 332 650	1 332 650	1 332 650	–	–	–	–	100.0	–	1 203 789	1 203 789	1 203 789
Broome County	200 536	147 719	147 719	–	52 817	3 069	49 748	73.7	26.3	212 160	159 698	150 959
Cattaraugus County	83 955	34 920	–	34 920	49 035	10 331	38 704	41.6	58.4	84 234	36 273	25 528
Cayuga County	81 963	38 927	–	38 927	43 036	4 575	38 461	47.5	52.5	82 313	43 358	31 258
Chautauqua County	139 750	82 383	–	82 383	57 367	9 270	48 097	59.0	41.0	141 895	85 013	74 334
Chemung County	91 070	67 159	67 159	–	23 911	4 621	19 290	73.7	26.3	95 195	72 632	69 270
Chenango County	51 401	8 713	–	8 713	42 688	8 633	34 055	17.0	83.0	51 768	8 752	7 613
Clinton County	79 894	31 146	–	31 146	48 748	9 865	38 883	39.0	61.0	85 969	43 778	30 743
Columbia County	63 094	18 425	–	18 425	44 669	6 219	38 450	29.2	70.8	62 982	19 260	8 034
Cortland County	48 599	26 820	–	26 820	21 779	1 690	20 089	55.2	44.8	48 963	26 574	23 277
Delaware County	48 055	7 203	–	7 203	40 852	8 029	32 823	15.0	85.0	47 225	10 906	11 110
Dutchess County	280 150	198 688	187 256	11 432	81 462	9 181	72 281	70.9	29.1	259 462	177 205	146 508
Erie County	950 265	864 632	851 622	13 010	85 633	7 582	78 051	91.0	9.0	r 968 584	885 513	858 933
Essex County	38 851	9 718	–	9 718	29 133	3 853	25 280	25.0	75.0	37 152	10 084	4 135
Franklin County	51 134	20 011	–	20 011	31 123	1 575	29 548	39.1	60.9	46 540	18 684	14 876
Fulton County	55 073	27 299	–	27 299	27 774	2 653	25 121	49.6	50.4	54 191	28 428	25 714
Genesee County	60 370	24 318	–	24 318	36 052	3 475	32 577	40.3	59.7	60 060	24 818	21 292
Greene County	48 195	14 562	–	14 562	33 633	5 160	28 473	30.2	69.8	44 739	12 329	7 479
Hamilton County	5 379	–	–	–	5 379	348	5 031	–	100.0	5 279	–	–
Herkimer County	64 427	31 421	1 311	30 110	33 006	5 016	27 990	48.8	51.2	r 65 809	35 708	29 428
Jefferson County	111 738	52 897	–	52 897	58 841	18 363	40 478	47.3	52.7	110 943	58 091	45 351
Kings County	2 465 326	2 465 326	2 465 326	–	–	–	–	100.0	–	2 300 664	2 300 663	2 300 664
Lewis County	26 944	3 386	–	3 386	23 558	4 451	19 107	12.6	87.4	26 796	3 583	3 632
Livingston County	64 328	28 995	–	28 995	35 333	1 916	33 417	45.1	54.9	62 372	27 643	18 286
Madison County	69 441	29 010	2 226	26 784	40 431	6 510	33 921	41.8	58.2	r 69 166	32 245	29 157
Monroe County	735 343	684 966	672 866	12 100	50 377	825	49 552	93.1	6.9	713 968	663 831	633 618
Montgomery County	49 708	29 422	–	29 422	20 286	2 624	17 662	59.2	40.8	51 981	32 609	20 714
Nassau County	1 334 544	1 332 322	1 332 322	–	2 222	2 218	4	99.8	0.2	r 1 287 444	1 282 842	1 282 701
New York County	1 537 195	1 537 195	1 537 195	–	–	–	–	100.0	–	1 487 536	1 487 536	1 487 536
Niagara County	219 846	164 948	125 081	39 867	54 898	8 829	46 069	75.0	25.0	220 756	169 892	157 585
Oneida County	235 469	151 858	112 098	39 760	83 611	14 582	69 029	64.5	35.5	250 836	170 073	162 882
Onondaga County	458 336	397 264	393 800	3 464	61 072	3 966	57 106	86.7	13.3	468 973	410 790	391 208
Ontario County	100 224	49 583	12 540	37 043	50 641	4 758	45 883	49.5	50.5	95 101	49 581	24 868
Orange County	341 367	258 198	205 899	52 299	83 169	3 475	79 694	75.6	24.4	307 647	230 944	181 146
Orleans County	44 171	18 925	–	18 925	25 246	961	24 285	42.8	57.2	41 846	14 922	12 549
Oswego County	122 377	43 441	6 241	37 200	78 936	10 039	68 897	35.5	64.5	r 121 785	46 849	38 037
Otsego County	61 676	16 182	–	16 182	45 494	8 207	37 287	26.2	73.8	60 517	17 607	13 954
Putnam County	95 745	72 855	69 433	3 422	22 890	956	21 934	76.1	23.9	83 941	58 863	37 075
Queens County	2 229 379	2 229 379	2 229 379	–	–	–	–	100.0	–	1 951 598	1 951 596	1 951 598
Rensselaer County	152 538	103 338	99 345	3 993	49 200	4 456	44 744	67.7	32.3	154 429	107 200	92 758
Richmond County	443 728	443 728	443 728	–	–	–	–	100.0	–	378 977	378 977	378 977
Rockland County	286 753	284 279	284 279	–	2 474	622	1 852	99.1	0.9	265 475	263 394	263 803
St. Lawrence County	111 931	43 996	–	43 996	67 935	9 666	58 269	39.3	60.7	111 974	51 079	46 474
Saratoga County	200 635	137 741	125 632	12 109	62 894	4 305	58 589	68.7	31.3	181 276	125 666	90 069
Schenectady County	146 555	133 403	133 403	–	13 152	1 943	11 209	91.0	9.0	149 285	136 833	133 161
Schoharie County	31 582	5 270	–	5 270	26 312	3 695	22 617	16.7	83.3	31 859	6 091	5 268
Schuyler County	19 224	3 882	–	3 882	15 342	1 164	14 178	20.2	79.8	18 662	4 516	–
Seneca County	33 342	14 198	–	14 198	19 144	1 780	17 364	42.6	57.4	33 683	15 138	12 486
Steuben County	98 726	37 242	–	37 242	61 484	10 535	50 949	37.7	62.3	99 088	42 355	30 354
Suffolk County	1 419 369	1 376 543	1 326 532	50 011	42 826	42 184	642	97.0	3.0	r 1 321 768	1 272 186	1 273 415
Sullivan County	73 966	21 236	457	20 779	52 730	5 590	47 140	28.7	71.3	69 277	20 976	10 725
Tioga County	51 784	18 034	7 892	10 142	33 750	3 276	30 474	34.8	65.2	52 337	18 038	16 675
Tompkins County	96 501	56 360	53 528	2 832	40 141	5 795	34 346	58.4	41.6	94 097	53 472	50 132
Ulster County	177 749	89 994	68 142	21 852	87 755	14 262	73 493	50.6	49.4	165 304	86 767	49 548
Warren County	63 303	38 068	35 279	2 789	25 235	3 006	22 229	60.1	39.9	59 209	36 458	35 267
Washington County	61 042	18 091	12 942	5 149	42 951	6 537	36 414	29.6	70.4	59 330	22 767	21 058
Wayne County	93 765	34 710	8 990	25 720	59 055	5 822	53 233	37.0	63.0	89 123	27 843	17 695
Westchester County	923 459	891 202	891 202	–	32 257	4 321	27 936	96.5	3.5	874 866	842 874	823 413
Wyoming County	43 424	15 501	–	15 501	27 923	3 331	24 592	35.7	64.3	42 507	17 100	10 671
Yates County	24 621	6 616	–	6 616	18 005	2 601	15 404	26.9	73.1	22 810	6 510	5 248

Table 5. Population and Housing Units: 1980 to 2000; and Area Measurements and Density: 2000

[For information concerning historical counts, see "User Notes." Density computed using land area. For information on nonsampling error and definitions, see text]

State County County Subdivision Place	Population			Housing units			2000 area measurements in square miles		2000 average per square mile	
	2000	1990	1980	2000	1990	1980	Total area	Land area	Population	Housing units
The State	**18 976 457**	**r 17 990 778**	**17 558 165**	**7 679 307**	**r 7 227 059**	**6 867 674**	**54 556.00**	**47 213.79**	**401.9**	**162.6**
Albany County †	294 565	r 292 793	285 909	129 972	r 124 391	115 733	533.21	523.45	562.7	248.3
Albany city †	95 658	r 100 031	101 727	45 288	r 46 325	46 209	21.84	21.38	4 474.6	2 118.4
Berne town †	2 846	3 053	2 532	1 385	1 372	1 173	64.76	64.12	44.4	21.6
Bethlehem town	31 304	27 552	24 296	12 459	10 739	8 921	49.58	48.81	641.3	255.2
Delmar CDP †	8 292	8 360	8 423	3 501	3 431	3 251	4.38	4.38	1 892.4	799.0
Coeymans town	8 151	8 158	7 896	3 404	3 286	3 021	53.09	50.17	162.5	67.8
Coeymans CDP †	835	(X)	(X)	354	(X)	(X)	1.22	1.09	764.3	324.0
Ravena village †	3 369	3 547	3 091	1 487	1 487	1 256	1.34	1.34	2 515.7	1 110.4
Cohoes city	15 521	16 825	18 144	7 689	7 639	7 554	4.24	3.74	4 145.8	2 053.8
Colonie town †	79 258	r 76 497	74 593	32 280	r 29 636	26 707	57.87	56.07	1 413.6	575.7
Colonie village †	7 916	8 019	8 869	3 264	2 981	2 899	3.31	3.30	2 396.7	988.2
Menands village †	3 910	4 333	4 012	2 073	2 283	1 991	3.41	3.19	1 225.1	649.5
Green Island town †	2 278	2 490	2 696	1 188	1 141	1 132	0.92	0.70	3 262.1	1 701.2
Green Island village †	2 278	2 490	2 696	1 188	1 141	1 132	0.92	0.70	3 262.1	1 701.2
Guilderland town †	32 688	r 30 011	26 515	13 928	r 12 114	9 813	58.69	57.92	564.3	240.5
Altamont village †	1 737	1 519	1 292	674	555	460	1.20	1.20	1 451.5	563.2
Westmere CDP	7 188	6 750	6 881	3 287	3 018	2 702	3.18	3.18	2 259.8	1 033.4
Knox town †	2 647	2 661	2 471	1 041	980	861	41.92	41.78	63.4	24.9
New Scotland town †	8 626	9 139	8 976	3 470	3 365	3 047	58.40	58.07	148.6	59.8
Voorheesville village †	2 705	3 225	3 320	1 064	1 137	1 054	2.13	2.13	1 267.6	498.6
Rensselaerville town †	1 915	1 990	1 780	1 187	1 213	1 060	61.86	61.46	31.2	19.3
Medusa CDP †	376	(X)	(X)	183	(X)	(X)	6.86	6.79	55.4	27.0
Preston-Potter Hollow CDP †	374	(X)	(X)	235	(X)	(X)	10.11	10.11	37.0	23.2
Watervliet city †	10 207	11 061	11 354	5 116	5 145	5 017	1.49	1.34	7 608.0	3 813.3
Westerlo town	3 466	3 325	2 929	1 537	1 436	1 218	58.55	57.88	59.9	26.6
Allegany County	49 927	50 470	51 742	24 505	21 951	20 737	1 034.42	1 030.22	48.5	23.8
Alfred town	5 140	5 791	6 191	1 134	1 060	973	31.59	31.53	163.0	36.0
Alfred village	3 954	4 559	4 967	576	546	488	1.18	1.18	3 352.5	488.4
Allen town	462	406	486	411	308	221	36.60	36.38	12.7	11.3
Alma town	847	846	920	533	396	399	36.55	36.46	23.2	14.6
Almond town	1 604	1 640	1 671	789	731	685	45.82	45.81	35.0	17.2
Almond village (part)	430	442	529	196	192	209	0.49	0.49	882.2	402.1
Amity town	2 245	2 255	2 272	1 120	982	936	34.62	34.54	65.0	32.4
Belmont village	952	1 006	1 024	449	422	439	1.00	1.00	952.9	449.4
Andover town	1 945	1 981	1 956	877	847	795	39.51	39.47	49.3	22.2
Andover village	1 073	1 125	1 120	462	469	464	1.01	1.00	1 076.6	463.5
Angelica town	1 411	1 446	1 438	774	691	633	36.47	36.45	38.7	21.2
Angelica village	903	963	982	409	397	392	2.15	2.15	420.5	190.5
Belfast town	1 714	1 539	1 495	945	736	737	36.53	36.24	47.3	26.1
Birdsall town	268	232	257	229	214	203	36.05	35.95	7.5	6.4
Bolivar town	2 223	2 361	2 496	1 009	982	974	35.88	35.87	62.0	28.1
Bolivar village	1 173	1 261	1 345	500	522	537	0.75	0.75	1 560.3	665.1
Richburg village (part)	119	130	139	51	46	48	0.32	0.32	372.6	159.7
Burns town	1 248	1 299	1 211	541	526	460	27.20	27.19	45.9	19.9
Canaseraga village	594	684	700	253	258	256	1.28	1.28	465.5	198.3
Caneadea town	2 694	2 551	2 421	1 098	859	817	36.34	35.53	75.8	30.9
Houghton CDP	1 748	1 740	1 604	333	275	258	2.46	2.44	715.5	136.3
Centerville town	762	678	696	402	313	265	35.42	35.41	21.5	11.4
Clarksville town	1 146	1 041	938	766	593	467	36.27	36.26	31.6	21.1
Cuba town	3 392	3 401	3 428	1 710	1 594	1 572	35.83	35.13	96.6	48.7
Cuba village †	1 633	1 690	1 739	698	726	702	1.19	1.19	1 369.0	585.1
Friendship town	1 927	2 185	2 164	994	923	850	36.22	36.22	53.2	27.4
Friendship CDP †	1 176	1 423	1 461	535	544	535	2.75	2.75	427.4	194.4
Genesee town	1 803	1 672	1 787	800	705	665	36.32	36.29	49.7	22.0
Granger town	577	515	508	357	303	230	32.03	31.99	18.0	11.2
Grove town	533	479	497	427	363	298	33.73	33.51	15.9	12.7
Hume town	1 987	1 970	2 040	886	835	828	38.35	37.94	52.4	23.4
Independence town	1 074	1 026	1 138	487	447	430	34.47	34.47	31.2	14.1
New Hudson town	736	715	669	436	382	320	36.44	36.33	20.3	12.0
Oil Springs Reservation	9	2	2	12	14	6	0.61	0.60	15.1	20.1
Rushford town	1 259	1 176	1 125	1 394	1 230	1 133	36.11	35.35	35.6	39.4
Scio town	1 914	1 965	1 971	894	808	782	35.27	35.24	54.3	25.4
Ward town	390	334	362	244	171	170	29.19	29.19	13.4	8.4
Wellsville town	7 678	8 116	8 658	3 606	3 527	3 541	36.69	36.66	209.4	98.4
Stannards CDP (part)	368	470	526	214	189	231	0.41	0.41	893.8	519.8
Wellsville village †	5 171	5 241	5 769	2 413	2 387	2 368	2.38	2.38	2 168.7	1 012.0
West Almond town	353	277	357	313	244	250	36.08	36.04	9.8	8.7
Willing town	1 371	1 428	1 451	648	613	571	36.28	36.27	37.8	17.9
Stannards CDP (part)	500	558	500	222	218	176	2.43	2.43	205.5	91.2
Wirt town	1 215	1 143	1 137	669	554	526	35.96	35.90	33.8	18.6
Richburg village (part)	329	364	355	140	129	146	0.61	0.61	543.5	231.3
Bronx County †	1 332 650	1 203 789	1 168 972	490 659	440 955	451 118	57.43	42.03	31 709.3	11 674.8
Bronx borough †	1 332 650	1 203 789	1 168 972	490 659	440 955	451 118	57.43	42.03	31 709.3	11 674.8
New York city (part) †	1 332 650	1 203 789	1 168 972	490 659	440 955	451 118	57.43	42.03	31 709.3	11 674.8
Broome County	200 536	212 160	213 648	88 817	87 969	81 982	715.46	706.82	283.7	125.7
Barker town †	2 738	2 714	2 244	1 067	963	781	41.79	41.38	66.2	25.8
Binghamton city †	47 380	53 008	55 860	23 971	24 626	24 247	11.04	10.44	4 539.2	2 296.5
Binghamton town †	4 969	5 006	5 007	1 911	1 809	1 645	25.47	25.43	195.4	75.2
Chenango town †	11 454	12 310	12 233	4 734	4 673	4 264	34.26	33.92	337.7	139.6
Colesville town	5 441	5 590	4 965	2 189	2 068	1 803	79.21	78.52	69.3	27.9
Conklin town †	5 940	6 265	6 204	2 435	2 350	2 105	24.93	24.51	242.3	99.3
Dickinson town †	5 335	5 486	5 594	2 131	2 081	2 048	4.86	4.79	1 114.8	445.3
Port Dickinson village	1 697	1 785	1 974	799	791	823	0.68	0.63	2 687.0	1 265.1
Fenton town	6 909	7 236	7 400	2 941	2 823	2 673	33.37	32.89	210.1	89.4
Kirkwood town †	5 651	6 096	5 834	2 469	2 400	2 107	31.39	30.96	182.5	79.7
Lisle town	2 707	2 486	2 039	1 083	938	707	46.98	46.93	57.7	23.1
Lisle village	302	361	357	135	140	134	0.93	0.93	325.5	145.5
Maine town †	5 459	5 576	5 262	2 181	2 073	1 865	45.77	45.74	119.4	47.7
Nanticoke town	1 790	1 846	1 425	717	648	491	24.35	24.31	73.6	29.5
Sanford town	2 477	2 576	2 635	1 545	1 414	1 422	91.00	90.07	27.5	17.2
Deposit village (part)	835	937	1 017	404	407	418	0.67	0.66	1 259.6	609.4
Triangle town	3 032	3 006	2 618	1 245	1 139	966	39.78	38.09	79.6	32.7
Whitney Point village †	965	1 054	1 093	432	411	422	1.09	1.00	966.2	432.6
Union town	56 298	59 786	61 179	26 507	26 345	24 402	35.83	35.17	1 600.8	753.7
Endicott village	13 038	13 531	14 457	6 686	6 669	6 527	3.14	3.14	4 156.1	2 131.3
Endwell CDP	11 706	12 602	13 745	5 414	5 373	5 151	3.74	3.68	3 179.4	1 470.5
Johnson City village	15 535	r 16 578	17 126	7 650	r 7 730	7 367	4.58	4.44	3 497.0	1 722.1
Vestal town	26 535	26 733	27 238	8 898	8 976	8 098	52.68	52.18	508.5	170.5

Table 5. **Population and Housing Units: 1980 to 2000; and Area Measurements and Density: 2000**—Con.

[For information concerning historical counts, see "User Notes." Density computed using land area. For information on nonsampling error and definitions, see text]

State County County Subdivision Place	Population			Housing units			2000 area measurements in square miles		2000 average per square mile	
	2000	1990	1980	2000	1990	1980	Total area	Land area	Population	Housing units
The State—Con.										
Broome County—Con.										
Windsor town	6 421	6 440	5 911	2 793	2 643	2 358	92.76	91.50	70.2	30.5
Windsor village	901	1 051	1 155	422	426	416	1.16	1.08	833.6	390.4
Cattaraugus County	83 955	84 234	85 697	39 839	36 839	34 851	1 322.25	1 309.85	64.1	30.4
Allegany Reservation †	1 099	1 143	1 243	459	462	459	43.66	36.39	30.2	12.6
Allegany town	8 230	8 327	8 619	2 862	2 591	2 385	71.66	71.17	115.6	40.2
Allegany village †	1 883	1 980	2 078	833	788	743	0.71	0.70	2 690.2	1 190.1
St. Bonaventure CDP †	2 127	2 397	2 587	265	240	251	2.12	2.03	1 047.9	130.6
Ashford town	2 223	2 162	1 922	1 023	915	757	51.36	51.30	43.3	19.9
Carrollton town	1 410	1 555	1 566	639	671	601	42.30	42.29	33.3	15.1
Limestone village	411	459	466	188	189	176	1.64	1.63	252.3	115.4
Cattaraugus Reservation	388	359	352	136	110	94	5.98	5.76	67.4	23.6
Coldspring town	751	732	708	371	353	401	52.01	51.47	14.6	7.2
Conewango town	1 732	1 702	1 578	602	577	534	36.17	36.16	47.9	16.7
East Randolph village (part)	214	236	248	88	90	84	0.26	0.26	835.6	343.6
Dayton town	1 945	1 915	1 981	836	762	736	36.04	35.76	54.4	23.4
South Dayton village	662	601	661	268	245	241	1.01	1.01	658.2	266.5
East Otto town	1 105	1 003	942	545	533	476	41.37	41.17	26.8	13.2
Ellicottville town	1 738	1 607	1 677	2 097	1 786	1 219	45.22	45.12	38.5	46.5
Ellicottville village	472	513	713	565	472	449	0.85	0.84	565.2	676.5
Farmersville town	1 028	869	978	656	487	444	47.92	47.77	21.5	13.7
Franklinville town	3 128	2 968	3 102	1 569	1 460	1 418	51.98	51.80	60.4	30.3
Franklinville village	1 855	1 739	1 887	756	756	779	1.07	1.07	1 735.6	707.3
Freedom town	2 493	2 018	1 840	1 033	753	667	40.58	40.32	61.8	25.6
Great Valley town	2 145	2 090	2 014	1 196	1 010	836	50.20	50.17	42.8	23.8
Hinsdale town	2 270	2 095	2 182	1 134	937	913	38.77	38.76	58.6	29.3
Humphrey town	721	580	529	457	327	317	36.59	36.57	19.7	12.5
Ischua town	895	847	775	496	394	348	32.39	32.38	27.6	15.3
Leon town	1 380	1 245	1 055	464	425	353	36.28	36.27	38.1	12.8
Little Valley town	1 788	1 881	1 830	845	827	767	29.93	29.93	59.7	28.2
Little Valley village	1 130	1 188	1 203	513	481	491	1.00	1.00	1 127.3	511.8
Lyndon town	661	503	610	639	410	368	33.26	33.21	19.9	19.2
Machias town	2 482	2 338	2 058	1 354	1 215	1 107	41.11	40.60	61.1	33.3
Lime Lake-Machias CDP	1 422	1 269	1 191	819	741	714	3.67	3.30	430.9	248.2
Mansfield town	800	724	784	540	461	394	39.59	39.57	20.2	13.6
Napoli town	1 159	1 102	886	541	486	367	36.54	36.40	31.8	14.9
New Albion town	2 068	1 978	2 156	1 005	924	911	36.43	36.35	56.9	27.6
Cattaraugus village	1 075	1 100	1 200	485	478	485	1.12	1.12	959.6	432.9
Oil Springs Reservation	2	3	4	8	3	8	0.37	0.37	5.4	21.5
Olean city	15 347	16 946	18 207	7 121	7 351	7 529	6.16	5.93	2 588.0	1 200.8
Olean town	2 029	1 999	2 130	891	860	784	29.72	29.64	68.5	30.1
Weston Mills CDP (part)	639	623	717	275	284	278	1.54	1.52	420.7	181.1
Otto town	831	777	828	412	342	341	32.29	32.18	25.8	12.8
Perrysburg town	1 771	1 838	2 180	752	657	697	28.54	28.50	62.1	26.4
Perrysburg village	408	404	405	162	143	158	0.99	0.99	413.5	164.2
Persia town	2 512	2 530	2 442	1 071	1 077	1 060	20.99	20.93	120.0	51.2
Gowanda village (part)	1 986	2 016	1 864	835	862	839	1.05	1.04	1 901.4	799.4
Portville town	3 952	4 397	4 486	1 693	1 662	1 635	36.05	35.64	110.9	47.5
Portville village †	1 024	1 040	1 136	454	377	413	0.81	0.81	1 261.8	559.4
Weston Mills CDP (part)	969	1 127	1 120	419	443	417	5.21	5.14	188.6	81.5
Randolph town	2 681	2 613	2 593	1 122	1 036	958	36.30	36.16	74.1	31.0
East Randolph village (part)	416	393	407	125	127	126	0.83	0.83	498.7	149.8
Randolph village	1 316	1 298	1 398	590	553	535	3.26	3.25	404.9	181.5
Red House town	38	159	110	25	32	356	55.86	55.69	0.7	0.4
Salamanca city †	6 097	6 566	6 890	2 749	2 834	2 771	6.24	6.00	1 015.6	457.9
Salamanca town	544	477	608	238	208	223	18.25	18.25	29.8	13.0
South Valley town	302	281	212	320	275	225	37.10	36.93	8.2	8.7
Yorkshire town	4 210	3 905	3 620	1 938	1 626	1 392	37.03	36.96	113.9	52.4
Delevan village	1 089	1 214	1 113	470	459	416	0.98	0.98	1 113.0	480.4
Yorkshire CDP	1 403	1 340	1 236	690	595	501	1.85	1.85	759.6	373.6
Cayuga County	81 963	82 313	79 894	35 477	33 280	30 955	863.64	693.18	118.2	51.2
Auburn city	28 574	31 258	32 548	12 637	12 682	12 281	8.43	8.39	3 405.3	1 506.0
Aurelius town	2 936	2 913	2 920	1 281	1 144	1 088	31.93	30.28	97.0	42.3
Cayuga village †	509	556	604	240	237	204	1.35	0.92	554.4	261.4
Brutus town	4 777	5 013	4 212	1 956	1 839	1 575	22.50	22.14	215.8	88.3
Weedsport village	2 017	1 996	1 952	809	722	664	0.97	0.97	2 069.9	830.2
Cato town	2 744	2 452	2 139	1 293	1 162	993	36.19	33.63	81.6	38.4
Cato village (part)	228	222	144	115	99	60	0.51	0.48	471.6	237.9
Meridian village	350	351	344	120	120	119	0.69	0.69	505.8	173.4
Conquest town	1 925	1 859	1 628	847	782	668	36.31	35.19	54.7	24.1
Fleming town	2 647	2 644	2 394	1 153	1 049	942	24.27	21.83	121.3	52.8
Melrose Park CDP (part)	–	2	–	–	1	–	0.07	0.07	–	–
Genoa town	1 914	1 868	1 921	927	897	831	43.11	39.66	48.3	23.4
Ira town	2 426	1 990	1 869	867	707	592	34.93	34.84	69.6	24.9
Cato village (part)	373	359	331	138	124	124	0.50	0.50	739.0	273.4
Ledyard town	1 832	1 737	1 869	886	810	793	48.62	36.33	50.4	24.4
Aurora village	720	687	926	225	209	211	0.96	0.96	750.4	234.5
Locke town	1 900	1 917	1 751	760	702	590	24.42	24.40	77.9	31.1
Mentz town †	2 446	2 453	2 441	999	893	850	17.19	17.05	143.5	58.6
Port Byron village	1 297	1 359	1 400	527	501	486	1.01	1.01	1 287.7	523.2
Montezuma town †	1 431	1 280	1 125	547	451	368	18.71	18.30	78.2	29.9
Moravia town	4 040	3 871	2 640	1 198	1 165	1 092	29.65	29.00	139.3	41.3
Moravia village	1 363	1 559	1 582	592	626	603	1.72	1.72	793.0	344.4
Niles town	1 208	1 194	1 115	824	715	707	43.37	39.11	30.9	21.1
Owasco town	3 755	3 490	3 612	1 608	1 470	1 402	23.47	20.93	179.4	76.8
Melrose Park CDP (part)	2 359	2 089	2 171	931	822	773	4.23	3.68	641.7	253.3
Scipio town	1 537	1 517	1 471	702	631	606	39.33	36.67	41.9	19.1
Sempronius town	893	802	733	405	340	286	29.71	29.38	30.4	13.8
Sennett town	3 244	2 913	2 561	1 117	953	931	28.84	28.82	112.6	38.8
Springport town	2 256	2 198	2 210	1 157	1 023	960	26.81	21.53	104.8	53.7
Union Springs village †	1 074	1 142	1 201	486	501	429	1.81	1.80	597.0	270.1
Sterling town	3 432	3 285	3 301	1 922	1 761	1 540	47.14	45.65	75.2	42.1
Fair Haven village	884	895	976	727	711	661	2.92	1.76	503.3	413.9
Summerhill town	1 098	1 017	850	463	405	292	26.00	25.88	42.4	17.9
Throop town	1 824	1 792	1 797	731	642	594	18.70	18.65	97.8	39.2
Venice town	1 286	1 315	1 268	535	502	471	41.32	41.14	31.3	13.0
Victory town	1 838	1 535	1 519	662	555	503	34.43	34.38	53.5	19.3

U.S. Census Bureau, Census 2000

Table 5. Population and Housing Units: 1980 to 2000; and Area Measurements and Density: 2000—Con.

[For information concerning historical counts, see "User Notes." Density computed using land area. For information on nonsampling error and definitions, see text]

State County County Subdivision Place	Population			Housing units			2000 area measurements in square miles		2000 average per square mile	
	2000	1990	1980	2000	1990	1980	Total area	Land area	Population	Housing units
The State—Con.										
Chautauqua County †	139 750	141 895	146 925	64 900	62 682	60 905	1 500.02	1 062.05	131.6	61.1
Arkwright town	1 126	1 040	980	509	452	422	35.77	35.71	31.5	14.3
Busti town	7 760	8 050	8 728	3 876	3 552	3 540	47.78	47.77	162.4	81.1
Jamestown West CDP (part) †	–	–	(X)	–	–	(X)	–	–	–	–
Lakewood village	3 258	3 564	3 941	1 731	1 629	1 605	1.97	1.97	1 656.8	880.3
Carroll town †	3 635	3 539	3 579	1 440	1 332	1 240	33.37	33.37	108.9	43.2
Frewsburg CDP (part) †	1 965	1 817	1 908	770	662	645	3.33	3.33	590.1	231.3
Cattaraugus Reservation	23	30	14	12	11	6	2.75	2.61	8.8	4.6
Charlotte town	1 713	1 528	1 494	704	656	550	36.50	36.50	46.9	19.3
Sinclairville village (part)	555	549	596	241	236	217	1.12	1.12	496.5	215.6
Chautauqua town	4 666	4 554	4 728	4 174	3 820	3 580	67.31	67.24	69.4	62.1
Mayville village †	1 756	1 636	1 626	860	811	757	2.01	2.01	875.0	428.5
Cherry Creek town	1 152	1 064	1 227	498	486	485	36.64	36.62	31.5	13.6
Cherry Creek village †	551	539	677	222	230	259	1.36	1.36	404.8	163.1
Clymer town †	1 501	1 474	1 484	550	524	536	36.11	36.06	41.6	15.3
Dunkirk city	13 131	13 989	15 310	6 071	5 952	6 000	4.57	4.53	2 899.6	1 340.6
Dunkirk town	1 387	1 482	1 584	602	568	535	6.30	6.24	222.1	96.4
Ellery town	4 576	4 534	4 617	2 630	2 393	2 256	47.60	47.58	96.2	55.3
Bemus Point village	340	383	444	218	207	217	0.43	0.43	782.8	501.9
Ellicott town †	9 280	9 455	9 979	4 104	4 095	4 050	30.52	30.49	304.4	134.6
Celoron village	1 295	1 232	1 405	567	537	570	0.74	0.74	1 741.0	762.3
Falconer village †	2 540	2 653	2 778	1 216	1 237	1 199	1.08	1.08	2 346.7	1 123.5
Jamestown West CDP (part) †	2 535	2 633	2 680	1 061	1 101	1 107	2.51	2.51	1 009.5	422.5
Ellington town	1 639	1 615	1 690	636	614	578	36.57	36.56	44.8	17.4
French Creek town	935	916	878	592	360	363	36.21	36.21	25.8	16.3
Gerry town	2 054	2 147	2 022	739	812	652	36.16	36.16	56.8	20.4
Sinclairville village (part)	110	159	176	51	59	59	0.50	0.50	221.8	102.8
Hanover town	7 638	7 380	7 876	3 501	3 417	3 398	49.46	49.30	154.9	71.0
Forestville village	770	738	804	324	304	314	0.98	0.98	787.9	331.5
Silver Creek village †	2 896	2 927	3 088	1 319	1 294	1 264	1.17	1.17	2 477.9	1 128.6
Harmony town	2 339	2 177	2 121	931	823	773	45.62	45.51	51.4	20.5
Panama village	491	468	511	208	193	195	2.19	2.17	226.4	95.9
Jamestown city †	31 730	34 681	35 775	15 027	15 461	15 484	9.06	8.98	3 534.6	1 673.9
Kiantone town †	1 385	1 322	1 443	541	514	494	18.54	18.47	75.0	29.3
Frewsburg CDP (part) †	–	–	(X)	–	–	(X)	0.03	0.03	–	–
Mina town	1 176	1 129	1 245	750	699	676	36.30	35.86	32.8	20.9
North Harmony town	2 521	2 301	2 263	1 412	1 254	1 168	42.19	42.19	59.8	33.5
Poland town †	2 467	2 604	2 639	990	1 032	971	36.87	36.77	67.1	26.9
Pomfret town	14 703	14 224	14 992	5 558	5 184	4 990	44.18	43.89	335.0	126.6
Fredonia village	10 706	10 436	11 126	3 829	3 548	3 459	5.19	5.19	2 061.8	737.4
Portland town	5 502	4 832	4 433	2 096	1 934	1 879	34.29	34.26	160.6	61.2
Brocton village †	1 547	1 387	1 416	670	574	548	1.73	1.73	893.1	386.8
Ripley town	2 636	2 967	3 181	1 211	1 219	1 230	49.02	48.93	53.9	24.7
Ripley CDP	1 030	1 189	1 205	455	467	445	1.37	1.37	753.0	332.6
Sheridan town	2 838	2 582	2 659	1 079	994	928	37.30	37.29	76.1	28.9
Sherman town	1 553	1 505	1 490	631	592	586	36.39	36.30	42.8	17.4
Sherman village	714	694	775	316	295	314	0.83	0.83	860.4	380.8
Stockton town	2 331	2 515	2 331	1 054	1 053	943	47.62	47.31	49.3	22.3
Cassadaga village	676	768	821	315	332	338	1.06	0.88	766.3	357.1
Villenova town	1 121	1 065	1 061	489	465	434	36.20	36.12	31.0	13.5
Westfield town	5 232	5 194	5 102	2 493	2 414	2 158	47.27	47.21	110.8	52.8
Westfield village	3 481	3 451	3 446	1 476	1 443	1 447	3.81	3.81	914.1	387.6
Chemung County	91 070	95 195	97 656	37 745	37 290	36 706	410.79	408.17	223.1	92.5
Ashland town †	1 951	1 966	1 967	839	810	773	14.51	14.14	138.0	59.3
Wellsburg village	631	617	647	261	263	255	0.57	0.57	1 107.0	457.9
Baldwin town	853	829	892	362	347	322	25.77	25.76	33.1	14.1
Big Flats town	7 224	7 596	7 649	2 836	2 703	2 505	45.06	44.49	162.4	63.7
Big Flats CDP	2 482	2 658	2 892	968	967	926	3.93	3.91	634.9	247.6
Big Flats Airport CDP	2 184	2 248	(X)	863	749	(X)	11.75	11.72	186.4	73.7
Catlin town	2 649	2 626	2 719	1 069	985	939	38.02	38.02	69.7	28.1
Chemung town †	2 665	2 540	2 436	1 054	951	913	50.02	49.46	53.9	21.3
Elmira city †	30 940	33 724	35 327	12 895	13 301	13 709	7.58	7.32	4 229.5	1 762.7
Elmira town †	7 199	7 440	7 635	3 183	3 121	3 034	22.57	22.29	323.0	142.8
Elmira Heights village (part)	1 032	1 099	1 009	460	458	455	0.37	0.37	2 754.1	1 227.6
West Elmira CDP	5 136	5 218	5 485	2 266	2 221	2 150	3.11	3.01	1 705.3	752.4
Erin town	2 054	2 002	2 037	794	753	672	44.47	44.32	46.3	17.9
Horseheads town	19 561	19 926	20 238	8 350	8 038	7 621	35.91	35.86	545.5	232.8
Elmira Heights village (part)	3 138	3 260	3 270	1 550	1 532	1 492	0.76	0.76	4 111.4	2 030.8
Horseheads village	6 452	6 802	7 348	3 007	2 950	2 866	3.87	3.87	1 666.4	776.6
Horseheads North CDP	2 852	3 003	3 081	1 116	1 078	1 029	2.30	2.30	1 239.1	484.9
Southport town	11 185	11 571	11 586	4 353	4 324	4 346	46.81	46.52	240.4	93.6
Southport CDP †	7 396	7 753	8 329	3 265	3 233	3 281	6.74	6.58	1 124.9	496.6
Van Etten town	1 518	1 507	1 519	679	645	588	41.57	41.56	36.5	16.3
Van Etten village	581	552	559	239	217	220	0.87	0.87	668.6	275.0
Veteran town	3 271	3 468	3 651	1 331	1 312	1 284	38.48	38.43	85.1	34.6
Millport village	297	342	440	132	141	166	0.36	0.36	821.0	364.9
Chenango County	51 401	51 768	49 344	23 890	22 164	18 864	898.70	894.36	57.5	26.7
Afton town	2 977	2 972	2 728	1 404	1 256	1 080	46.52	45.92	64.8	30.6
Afton village	836	838	982	403	382	425	1.60	1.52	550.4	265.3
Bainbridge town	3 401	3 445	3 331	1 521	1 424	1 293	34.74	34.30	99.1	44.3
Bainbridge village †	1 365	1 550	1 603	650	638	636	1.32	1.28	1 064.3	506.8
Columbus town	931	869	802	428	386	290	37.51	37.43	24.9	11.4
Coventry town	1 589	1 517	1 271	757	605	468	48.88	48.74	32.6	15.5
German town	378	311	250	227	137	106	28.43	28.40	13.3	8.0
Greene town	5 729	6 053	5 729	2 550	2 541	2 086	75.62	75.14	76.2	33.9
Greene village †	1 701	1 812	1 747	786	819	685	1.11	1.07	1 590.9	735.1
Guilford town	3 046	2 875	2 442	1 462	1 293	1 027	61.89	61.66	49.4	23.7
Lincklaen town	416	486	473	243	199	163	26.27	26.27	15.8	9.2
McDonough town	870	809	796	590	533	400	39.63	39.11	22.2	15.1
New Berlin town	2 803	3 046	3 025	1 358	1 338	1 227	46.69	46.38	60.4	29.3
New Berlin village	1 129	1 220	1 392	487	481	505	1.08	1.08	1 047.0	451.6
North Norwich town	1 966	1 998	1 687	797	771	602	28.25	28.22	69.7	28.2
Norwich city †	7 355	7 613	8 082	3 500	3 502	3 373	2.04	2.04	3 609.0	1 717.4
Norwich town †	3 836	4 084	4 042	1 706	1 678	1 384	42.10	42.04	91.2	40.6
Otselic town	1 001	990	955	484	433	390	38.04	38.00	26.3	12.7
Oxford town	3 992	4 075	3 961	1 800	1 631	1 442	60.42	60.09	66.4	30.0
Oxford village	1 584	1 738	1 765	684	673	716	1.78	1.78	890.8	384.7
Pharsalia town	542	735	606	333	238	191	39.13	38.84	14.0	8.6
Pitcher town	848	751	735	381	311	260	28.48	28.48	29.8	13.4

Table 5. **Population and Housing Units: 1980 to 2000; and Area Measurements and Density: 2000**—Con.

[For information concerning historical counts, see "User Notes." Density computed using land area. For information on nonsampling error and definitions, see text]

State County County Subdivision Place	Population			Housing units			2000 area measurements in square miles		2000 average per square mile	
	2000	1990	1980	2000	1990	1980	Total area	Land area	Population	Housing units
The State—Con.										
Chenango County—Con.										
Plymouth town	2 049	1 704	1 515	873	716	592	42.34	42.18	48.6	20.7
Preston town	928	1 100	941	426	421	329	35.05	34.90	26.6	12.2
Sherburne town	3 979	3 903	3 657	1 770	1 702	1 339	43.58	43.57	91.3	40.6
Earlville village (part)	322	341	363	141	139	135	0.56	0.56	574.3	251.5
Sherburne village	1 455	1 531	1 561	700	730	612	1.52	1.52	956.9	460.4
Smithville town	1 347	1 167	1 174	672	574	433	50.94	50.54	26.7	13.3
Smyrna town	1 418	1 265	1 142	608	475	389	42.18	42.10	33.7	14.4
Smyrna village	241	211	225	92	80	87	0.25	0.25	981.7	374.7
Clinton County	79 894	85 969	80 750	33 091	32 190	28 092	1 117.61	1 038.95	76.9	31.9
Altona town	3 160	2 775	2 077	1 007	819	733	101.34	101.06	31.3	10.0
Altona CDP †	1 056	1 003	(X)	157	146	(X)	1.68	1.68	628.6	93.5
Au Sable town	3 015	2 870	2 792	1 347	1 203	1 050	43.88	39.12	77.1	34.4
Keeseville village (part)	1 009	972	1 055	451	401	415	0.72	0.69	1 461.9	653.4
Beekmantown town	5 326	5 108	4 275	2 210	1 935	1 697	69.60	60.47	88.1	36.5
Black Brook town	1 660	1 556	1 505	957	868	758	134.35	130.20	12.7	7.4
Au Sable Forks CDP †	670	(X)	(X)	294	(X)	(X)	2.50	2.50	268.5	117.8
Champlain town	5 791	5 796	5 889	2 718	2 543	2 275	58.83	51.21	113.1	53.1
Champlain village †	1 173	1 273	1 410	582	564	565	1.45	1.40	836.7	415.1
Rouses Point village	2 277	2 377	2 266	1 062	1 037	922	2.20	1.78	1 281.8	597.8
Chazy town	4 181	3 890	3 766	1 841	1 556	1 473	61.29	54.17	77.2	34.0
Clinton town	727	663	685	348	308	274	67.14	67.11	10.8	5.2
Dannemora town	5 149	5 232	4 717	1 253	1 212	1 130	65.81	59.19	87.0	21.2
Dannemora village (part)	3 712	3 654	3 327	355	343	352	0.55	0.55	6 722.4	642.9
Lyon Mountain CDP †	458	(X)	(X)	234	(X)	(X)	10.18	10.18	45.0	23.0
Ellenburg town	1 812	1 847	1 751	941	868	862	107.40	106.43	17.0	8.8
Mooers town	3 404	2 995	2 927	1 431	1 170	1 031	88.00	87.66	38.8	16.3
Mooers CDP †	440	(X)	(X)	212	(X)	(X)	1.24	1.19	370.9	178.7
Peru town	6 370	6 254	5 352	2 510	2 381	1 897	92.41	79.35	80.3	31.6
Peru CDP	1 514	1 565	1 716	558	552	631	1.60	1.60	944.8	348.2
Plattsburgh city †	18 816	21 255	21 057	8 010	8 197	7 175	6.58	5.05	3 728.2	1 587.1
Plattsburgh town †	11 190	17 231	16 384	4 875	5 988	5 166	67.80	45.69	244.9	106.7
Cumberland Head CDP	1 532	1 698	1 051	793	839	484	3.70	3.70	413.9	214.3
Morrisonville CDP (part)	989	959	1 043	402	380	347	1.36	1.31	752.3	305.8
Parc CDP †	54	(X)	(X)	29	(X)	(X)	1.40	1.40	38.7	20.8
Plattsburgh West CDP	1 289	1 274	1 210	601	473	418	1.84	1.76	733.9	342.2
Saranac town †	4 165	3 710	3 389	1 642	1 436	1 187	116.38	115.74	36.0	14.2
Dannemora village (part)	417	351	443	161	141	151	0.65	0.65	637.6	246.2
Redford CDP †	512	(X)	(X)	183	(X)	(X)	1.47	1.37	374.3	133.8
Schuyler Falls town †	5 128	4 787	4 184	2 001	1 706	1 384	36.81	36.49	140.5	54.8
Morrisonville CDP (part)	713	783	678	280	280	240	1.32	1.27	561.0	220.3
Columbia County	63 094	62 982	59 487	30 207	29 139	25 948	648.27	635.73	99.2	47.5
Ancram town	1 513	1 510	1 332	823	825	669	42.76	42.57	35.5	19.3
Austerlitz town	1 453	1 456	1 314	906	838	673	48.84	48.74	29.8	18.6
Canaan town	1 820	1 773	1 654	970	975	823	36.96	36.72	49.6	26.4
Chatham town	4 249	4 413	4 294	2 110	2 062	1 796	53.54	53.27	79.8	39.6
Chatham village (part) †	698	837	889	324	374	370	0.58	0.58	1 194.6	554.5
Niverville CDP (part)	336	367	328	187	182	178	1.63	1.51	222.4	123.8
Claverack town	6 401	6 414	6 061	2 839	2 750	2 407	47.95	47.66	134.3	59.6
Claverack-Red Mills CDP †	1 061	1 110	1 217	510	502	466	2.94	2.93	362.0	174.0
Philmont village	1 480	1 623	1 539	644	618	601	1.21	1.18	1 256.9	546.9
Clermont town	1 726	1 443	1 269	725	621	589	19.20	17.99	96.0	40.3
Copake town	3 278	3 118	2 854	2 185	2 089	1 899	42.11	40.96	80.0	53.3
Copake Lake CDP (part) †	711	(X)	(X)	764	(X)	(X)	8.49	7.81	91.0	97.8
Gallatin town	1 499	1 658	1 292	913	953	709	39.61	39.25	38.2	23.3
Germantown town	2 018	2 010	1 922	984	894	866	13.91	12.15	166.0	81.0
Germantown CDP †	862	(X)	(X)	408	(X)	(X)	2.69	2.67	322.3	152.6
Ghent town	5 276	4 812	4 636	2 244	2 089	1 825	45.40	45.18	116.8	49.7
Chatham village (part) †	1 060	1 083	1 112	478	477	466	0.60	0.59	1 784.6	804.8
Ghent CDP †	586	(X)	(X)	250	(X)	(X)	1.54	1.54	380.6	162.4
Greenport town	4 180	4 101	4 029	1 896	1 821	1 627	20.49	18.77	222.7	101.0
Lorenz Park CDP †	1 981	1 811	1 720	903	848	680	1.97	1.84	1 074.3	489.7
Stottville CDP (part) †	234	283	225	120	137	89	0.89	0.88	266.6	136.7
Hillsdale town	1 744	1 793	1 648	1 133	1 103	936	47.77	47.64	36.6	23.8
Hudson city	7 524	8 034	7 986	3 347	3 496	3 474	2.32	2.17	3 468.2	1 542.8
Kinderhook town	8 296	8 112	7 674	3 434	3 152	2 837	32.42	31.83	260.6	107.9
Kinderhook village	1 275	1 293	1 377	576	530	518	1.91	1.91	667.7	301.7
Niverville CDP (part)	1 401	1 442	1 528	650	651	638	1.78	1.37	1 019.0	472.8
Valatie village †	1 712	1 487	1 620	627	509	543	1.27	1.23	1 388.3	508.4
Livingston town	3 424	3 582	3 087	1 651	1 602	1 372	38.95	38.23	89.6	43.2
New Lebanon town	2 454	2 379	2 271	1 201	1 143	951	35.97	35.90	68.4	33.5
Stockport town	2 933	3 085	2 847	1 204	1 165	1 072	13.15	11.64	251.9	103.4
Stottville CDP (part) †	1 121	1 086	1 162	462	446	444	3.25	3.24	345.9	142.6
Stuyvesant town	2 188	2 178	2 216	929	878	816	26.75	25.05	87.3	37.1
Taghkanic town	1 118	1 111	1 101	713	683	607	40.16	40.03	27.9	17.8
Copake Lake CDP (part) †	51	(X)	(X)	47	(X)	(X)	1.83	1.78	28.7	26.4
Cortland County	48 599	48 963	48 820	20 116	18 681	17 683	501.52	499.65	97.3	40.3
Cincinnatus town	1 051	1 122	1 151	453	452	430	25.49	25.44	41.3	17.8
Cortland city	18 740	19 801	20 138	7 550	7 279	7 208	3.94	3.92	4 778.6	1 925.2
Cortlandville town	7 919	8 054	8 299	3 431	3 124	3 003	49.89	49.80	159.0	68.9
Cortland West CDP †	1 345	1 270	1 149	508	445	384	5.21	5.21	258.3	97.5
Homer village (part) †	42	20	21	26	7	11	0.17	0.17	245.9	152.2
McGraw village †	1 000	r 1 091	1 188	444	r 443	432	0.98	0.98	1 015.7	451.0
Munsons Corners CDP †	2 426	2 436	2 478	1 184	1 055	997	2.25	2.25	1 079.2	526.7
Cuyler town	1 036	850	846	406	342	286	43.52	43.52	23.8	9.3
Freetown town	789	688	572	321	255	189	25.62	25.55	30.9	12.6
Harford town	920	886	855	363	328	283	24.18	24.18	38.1	15.0
Homer town	6 363	6 508	6 599	2 603	2 465	2 345	50.67	50.36	126.3	51.7
Homer village (part) †	3 326	3 456	3 614	1 427	1 372	1 339	1.50	1.50	2 220.5	952.7
Lapeer town	686	613	592	269	232	203	25.18	25.07	27.4	10.7
Marathon town	2 189	2 019	1 804	861	747	640	25.07	24.97	87.7	34.5
Marathon village †	1 063	1 107	1 046	439	418	388	1.13	1.13	941.4	388.8
Preble town	1 582	1 577	1 637	703	683	650	27.55	26.95	58.7	26.1
Scott town	1 193	1 167	1 193	478	433	434	22.41	22.26	53.6	21.5
Solon town	1 108	1 008	865	419	348	279	29.73	29.72	37.3	14.1
Taylor town	500	542	481	216	207	181	30.11	30.05	16.6	7.2
Truxton town	1 225	1 064	988	536	407	360	44.73	44.69	27.4	12.0
Virgil town	2 287	2 172	2 053	982	893	811	47.37	47.33	48.3	20.7
Willet town	1 011	892	747	525	486	381	26.08	25.84	39.1	20.3

Table 5. **Population and Housing Units: 1980 to 2000; and Area Measurements and Density: 2000**—Con.

[For information concerning historical counts, see "User Notes." Density computed using land area. For information on nonsampling error and definitions, see text]

State County County Subdivision Place	Population			Housing units			2000 area measurements in square miles		2000 average per square mile	
	2000	1990	1980	2000	1990	1980	Total area	Land area	Population	Housing units
The State—Con.										
Delaware County †	48 055	47 225	46 824	28 952	27 361	22 746	1 468.04	1 446.37	33.2	20.0
Andes town †	1 356	1 291	1 312	1 326	1 337	1 085	112.53	109.07	12.4	12.2
Andes village	289	292	372	161	160	170	1.14	1.14	253.1	141.0
Bovina town †	664	550	562	521	496	352	44.54	44.38	15.0	11.7
Colchester town	2 042	1 928	1 848	1 587	1 572	1 277	142.20	137.43	14.9	11.5
Davenport town †	2 774	2 438	1 971	1 478	1 266	922	52.48	52.35	53.0	28.2
Delhi town †	4 629	5 015	5 295	1 818	1 646	1 596	64.61	64.57	71.7	28.2
Delhi village	2 583	3 064	3 374	818	755	807	3.18	3.18	812.2	257.2
Deposit town †	1 687	1 824	1 810	1 048	999	873	44.59	43.01	39.2	24.4
Deposit village (part)	864	999	880	419	427	363	0.64	0.59	1 452.6	704.4
Franklin town	2 621	2 471	2 431	1 371	1 223	1 037	81.56	81.45	32.2	16.8
Franklin village	402	409	440	193	196	206	0.34	0.34	1 166.0	559.8
Hamden town †	1 280	1 144	1 276	902	681	635	59.86	59.83	21.4	15.1
Hancock town	3 449	3 384	3 497	2 512	2 259	2 035	161.83	159.33	21.6	15.8
Hancock village	1 189	1 330	1 526	594	587	643	1.70	1.57	755.4	377.4
Harpersfield town †	1 603	1 450	1 495	913	888	714	42.36	42.14	38.0	21.7
Stamford village (part)	557	450	499	209	223	208	0.43	0.43	1 288.9	483.6
Kortright town	1 633	1 410	1 250	994	935	618	62.71	62.61	26.1	15.9
Masonville town †	1 405	1 352	1 156	713	662	509	54.32	54.20	25.9	13.2
Meredith town	1 588	1 513	1 374	816	754	573	58.33	58.21	27.3	14.0
Middletown town	4 051	3 406	3 555	3 013	2 972	2 424	97.27	96.40	42.0	31.3
Fleischmanns village	351	351	346	287	297	241	0.68	0.67	525.1	429.3
Margaretville village	643	639	755	350	351	377	0.70	0.70	916.8	499.1
Roxbury town	2 509	2 388	2 291	2 026	1 978	1 384	87.62	87.16	28.8	23.2
Sidney town †	6 109	6 667	6 856	2 987	2 995	2 797	50.67	50.29	121.5	59.4
Sidney village	4 068	4 720	4 861	1 951	2 038	2 000	2.37	2.36	1 722.7	826.2
Stamford town †	1 943	2 047	2 038	1 201	1 143	955	48.48	48.48	40.1	24.8
Hobart village	390	385	473	200	191	202	0.51	0.51	763.8	391.7
Stamford village (part)	708	761	741	412	408	369	0.89	0.89	792.5	461.2
Tompkins town †	1 105	994	968	768	717	519	104.46	98.24	11.2	7.8
Walton town	5 607	5 953	5 839	2 958	2 838	2 441	97.63	97.20	57.7	30.4
Walton village †	3 070	3 326	3 329	1 514	1 496	1 394	1.60	1.58	1 945.2	959.3
Dutchess County	280 150	259 462	245 055	106 103	97 632	86 852	825.38	801.59	349.5	132.4
Amenia town	4 048	5 195	6 299	1 814	1 821	1 709	43.56	43.32	93.5	41.9
Amenia CDP	1 115	1 057	1 183	478	491	469	2.03	2.02	552.9	237.0
Dover Plains CDP (part)	386	437	511	217	244	255	0.23	0.23	1 668.0	937.7
Beacon city †	13 808	13 243	12 937	5 406	5 039	4 638	4.89	4.78	2 891.6	1 132.1
Beekman town	11 452	10 447	7 139	4 180	3 176	2 099	30.27	30.00	381.7	139.3
Clinton town	4 010	3 760	3 394	1 734	1 544	1 255	38.83	38.46	104.3	45.1
Dover town	8 565	7 778	7 261	3 266	3 018	2 540	56.34	55.70	153.8	58.6
Dover Plains CDP (part)	1 505	1 366	1 183	634	596	502	0.94	0.93	1 625.1	684.6
East Fishkill town	25 589	22 101	18 091	8 495	7 265	5 700	57.35	56.91	449.7	149.3
Hillside Lake CDP	2 022	1 692	1 382	659	570	453	1.56	1.52	1 331.0	433.8
Hopewell Junction CDP	2 610	1 786	1 754	914	675	612	2.83	2.83	923.4	323.4
Fishkill town †	20 258	17 655	15 506	7 040	5 991	5 581	31.98	27.42	738.9	256.8
Brinckerhoff CDP	2 734	2 756	3 030	1 006	850	830	1.11	1.09	2 518.5	926.7
Fishkill village	1 735	1 957	1 555	1 011	1 057	757	0.88	0.88	1 978.8	1 153.0
Hyde Park town	20 851	21 230	20 768	7 704	7 473	6 782	39.85	36.96	564.2	208.5
Fairview CDP (part)	1 566	1 474	1 930	630	605	631	1.15	1.10	1 429.8	575.2
Haviland CDP	3 710	3 605	3 578	1 446	1 343	1 224	3.89	3.87	958.5	373.6
Staatsburg CDP †	911	(X)	(X)	360	(X)	(X)	1.98	1.98	460.6	182.0
La Grange town	14 928	13 274	12 375	5 240	4 553	3 944	39.86	39.70	376.0	132.0
Red Oaks Mill CDP (part)	2 235	2 120	2 287	806	729	693	2.08	2.01	1 113.1	401.4
Milan town	4 559	1 895	1 668	1 090	974	837	36.29	36.10	126.3	30.2
North East town	3 002	2 918	2 877	1 366	1 367	1 159	43.70	43.38	69.2	31.5
Millerton village	925	884	1 013	412	407	387	0.63	0.63	1 470.4	654.9
Pawling town	7 521	5 947	5 795	3 101	2 580	2 405	44.99	44.18	170.2	70.2
Pawling village	2 233	1 974	1 996	945	810	793	2.04	2.04	1 096.4	464.0
Pine Plains town	2 569	2 287	2 199	1 161	1 050	987	31.35	30.89	83.2	37.6
Pine Plains CDP	1 412	1 312	1 303	611	560	557	2.29	2.09	674.5	291.9
Pleasant Valley town	9 066	8 063	6 892	3 614	3 186	2 584	33.24	32.92	275.4	109.8
Pleasant Valley CDP	1 839	1 688	1 255	775	683	481	1.61	1.57	1 172.7	494.2
Poughkeepsie city	29 871	28 844	29 757	13 153	13 112	13 170	5.70	5.14	5 806.2	2 556.6
Poughkeepsie town	42 777	40 143	39 549	15 132	14 329	12 799	31.19	28.76	1 487.5	526.2
Arlington CDP	12 481	11 948	11 305	4 590	4 501	4 035	4.90	4.89	2 552.5	938.7
Crown Heights CDP	2 992	3 200	3 225	1 045	1 041	990	2.69	2.14	1 398.3	488.4
Fairview CDP (part)	3 855	3 337	3 922	1 373	1 283	1 064	2.39	2.39	1 615.7	575.4
Red Oaks Mill CDP (part)	2 695	2 786	2 949	961	961	902	1.51	1.51	1 785.2	636.6
Spackenkill CDP	4 756	4 660	4 848	1 729	1 596	1 460	2.91	2.91	1 633.7	593.9
Wappingers Falls village (part)	977	889	955	441	430	417	0.41	0.36	2 691.8	1 215.0
Red Hook town	10 408	9 565	8 351	3 840	3 405	2 887	40.10	36.71	283.6	104.6
Red Hook village	1 805	1 794	1 692	798	760	678	1.08	1.08	1 664.9	736.1
Tivoli village	1 163	1 035	711	531	474	301	1.79	1.76	662.1	302.3
Rhinebeck town	7 762	7 558	7 062	3 255	3 047	2 581	39.83	36.26	214.1	89.8
Rhinebeck village †	3 077	2 725	2 542	1 463	1 345	1 084	1.63	1.62	1 902.1	904.4
Stanford town	3 544	3 495	3 319	1 712	1 564	1 314	50.28	49.99	70.9	34.2
Union Vale town	4 546	3 577	2 658	1 464	1 340	892	37.82	37.69	120.6	38.8
Wappinger town	26 274	26 008	26 776	10 144	9 728	9 331	28.59	27.27	963.3	371.9
Myers Corner CDP	5 546	5 599	5 180	1 852	1 753	1 455	4.28	4.26	1 301.3	434.5
Wappingers Falls village (part)	3 952	3 716	4 155	1 678	1 628	1 645	0.80	0.78	5 082.0	2 157.8
Washington town	4 742	4 479	4 382	2 192	2 070	1 658	59.37	59.07	80.3	37.1
Dover Plains CDP (part)	105	44	59	41	23	23	0.06	0.06	1 759.7	687.1
Millbrook village	1 429	1 339	1 343	744	709	527	1.92	1.87	764.3	397.9
Erie County	950 265	r 968 584	1 015 472	415 868	r 402 154	389 038	1 226.89	1 044.21	910.0	398.3
Alden town	10 470	10 372	10 093	3 398	3 080	2 966	34.51	34.46	303.9	98.6
Alden village	2 666	2 457	2 488	1 144	985	931	2.72	2.72	980.2	420.6
Town Line CDP (part)	2 319	2 537	2 720	844	822	787	3.88	3.88	597.5	217.5
Amherst town	116 510	111 711	108 706	46 803	43 303	38 028	53.52	53.25	2 188.1	879.0
Williamsville village (part)	5 545	5 554	6 017	2 628	2 600	2 675	1.24	1.24	4 464.5	2 115.9
Aurora town	13 996	13 433	13 872	5 686	5 128	4 770	36.39	36.39	384.6	156.2
Billington Heights CDP (part)	723	727	740	311	262	245	0.74	0.74	983.3	423.0
East Aurora village †	6 673	6 647	6 803	2 729	2 576	2 434	2.51	2.51	2 653.8	1 085.3
Boston town	7 897	7 445	7 687	3 122	2 772	2 559	35.83	35.83	220.4	87.1
North Boston CDP	2 680	2 581	2 743	1 080	953	871	4.10	4.10	652.9	263.1
Brant town	1 906	2 119	2 437	812	883	921	24.75	24.31	78.4	33.4
Farnham village	322	427	404	126	162	150	1.21	1.21	266.7	104.3
Buffalo city	292 648	r 328 175	357 870	145 574	r 151 994	156 470	52.51	40.61	7 205.8	3 584.4
Cattaraugus Reservation †	2 001	1 789	1 628	753	667	798	25.68	25.33	79.0	29.7
Cheektowaga town	94 019	99 314	109 442	41 901	40 760	39 524	29.53	29.53	3 183.8	1 418.9

U.S. Census Bureau, Census 2000

Table 5. **Population and Housing Units: 1980 to 2000; and Area Measurements and Density: 2000**—Con.

[For information concerning historical counts, see "User Notes." Density computed using land area. For information on nonsampling error and definitions, see text]

State County County Subdivision Place	Population			Housing units			2000 area measurements in square miles		2000 average per square mile	
	2000	1990	1980	2000	1990	1980	Total area	Land area	Population	Housing units
The State—Con.										
Erie County—Con.										
Cheektowaga town—Con.										
Cheektowaga CDP	79 988	84 387	92 145	35 829	34 827	33 607	25.45	25.45	3 142.9	1 407.8
Depew village (part)	10 228	11 068	12 768	4 271	4 220	4 145	3.28	3.28	3 122.3	1 303.8
Sloan village	3 775	3 830	4 529	1 789	1 700	1 772	0.79	0.79	4 755.6	2 253.7
Williamsville village (part)	28	29	–	12	13	–	0.01	0.01	2 551.7	1 093.6
Clarence town	26 123	20 041	18 146	9 497	7 215	6 011	53.46	53.40	489.2	177.8
Clarence Center CDP	1 747	1 376	1 300	634	492	403	2.12	2.12	822.5	298.5
Harris Hill CDP	4 881	4 577	5 087	1 992	1 702	1 698	4.04	4.04	1 207.0	492.6
Colden town	3 323	2 899	3 128	1 337	1 141	1 106	35.73	35.65	93.2	37.5
Collins town †	8 307	6 020	5 037	1 884	1 767	1 654	48.17	48.12	172.6	39.2
Gowanda village (part)	856	885	849	442	448	392	0.56	0.56	1 531.2	790.6
Concord town	8 526	8 387	8 171	3 449	3 274	2 929	70.16	70.09	121.6	49.2
Springville village †	4 252	4 310	4 285	1 798	1 710	1 559	3.66	3.65	1 164.4	492.4
Eden town	8 076	7 416	7 327	2 995	2 650	2 407	39.85	39.82	202.8	75.2
Eden CDP †	3 579	3 088	3 000	1 275	1 106	973	5.64	5.64	634.7	226.1
Elma town	11 304	10 355	10 574	4 296	3 800	3 450	34.49	34.49	327.7	124.5
Billington Heights CDP (part)	968	1 002	1 042	373	351	330	2.39	2.39	404.7	156.0
Elma Center CDP	2 491	2 354	2 459	993	899	807	6.24	6.24	399.0	159.1
Evans town	17 594	17 478	17 961	7 507	6 854	6 771	41.85	41.85	420.5	179.4
Angola village	2 266	2 231	2 292	903	852	854	1.43	1.43	1 589.5	633.4
Angola on the Lake CDP †	1 771	1 719	1 907	943	794	792	2.52	2.52	701.4	373.5
Lake Erie Beach CDP †	4 499	4 509	4 625	2 096	2 001	2 044	3.85	3.85	1 168.7	544.5
Grand Island town †	18 621	17 561	16 770	7 355	6 528	5 629	33.30	28.51	653.1	257.9
Hamburg town	56 259	53 735	53 270	22 833	20 462	18 674	41.31	41.29	1 362.7	553.1
Blasdell village	2 718	2 900	3 288	1 282	1 222	1 264	1.15	1.15	2 361.9	1 114.1
Hamburg village	10 116	10 442	10 582	4 144	4 146	3 877	2.51	2.51	4 025.2	1 648.9
Holland town †	3 603	3 572	3 446	1 408	1 343	1 231	35.83	35.80	100.7	39.3
Holland CDP	1 261	1 288	1 347	507	508	502	3.56	3.56	354.7	142.6
Lackawanna city	19 064	20 585	22 701	8 951	8 986	9 168	6.12	6.12	3 114.0	1 462.1
Lancaster town	39 019	32 181	30 144	15 627	12 708	10 801	37.90	37.84	1 031.1	413.0
Depew village (part)	6 401	6 605	7 051	2 830	2 672	2 610	1.79	1.79	3 574.1	1 580.2
Lancaster village	11 188	11 940	13 056	4 908	4 885	4 804	2.72	2.69	4 155.0	1 822.7
Town Line CDP (part)	202	184	197	81	71	66	0.76	0.76	266.7	106.9
Marilla town	5 709	5 250	4 861	2 088	1 836	1 514	27.56	27.56	207.2	75.8
Newstead town	8 404	7 440	7 231	3 623	2 995	2 634	51.10	50.96	164.9	71.1
Akron village †	3 085	r 2 998	2 971	1 373	r 1 268	1 170	1.96	1.96	1 571.3	699.3
North Collins town	3 376	3 502	3 791	1 403	1 297	1 283	43.02	42.86	78.8	32.7
North Collins village	1 079	1 335	1 496	494	508	521	0.80	0.80	1 347.8	617.1
Orchard Park town	27 637	24 632	24 359	10 644	9 157	8 210	38.58	38.51	717.7	276.4
Orchard Park village	3 294	3 280	3 671	1 459	1 408	1 412	1.39	1.34	2 450.4	1 085.4
West Seneca CDP (part)	23	36	(X)	11	11	(X)	0.01	0.01	1 892.8	905.3
Sardinia town †	2 692	2 667	2 792	1 017	1 001	962	50.38	50.21	53.6	20.3
Tonawanda city	16 136	17 284	18 693	7 119	7 062	6 894	4.09	3.79	4 252.9	1 876.3
Tonawanda Reservation	10	10	12	5	3	4	1.84	1.84	5.4	2.7
Tonawanda town †	78 155	82 464	91 269	34 634	34 589	34 018	20.36	18.80	4 156.3	1 841.8
Kenmore village	16 426	17 180	18 474	7 459	7 330	7 272	1.44	1.44	11 437.2	5 193.6
Tonawanda CDP †	61 729	65 284	72 795	27 175	27 259	26 746	18.93	17.37	3 554.2	1 564.7
Wales town	2 960	2 917	2 844	1 165	1 092	989	35.64	35.60	83.1	32.7
West Seneca town	45 920	47 830	51 210	18 982	17 807	16 663	21.39	21.37	2 148.8	888.2
West Seneca CDP (part)	45 920	47 830	51 210	18 982	17 807	16 663	21.39	21.37	2 148.8	888.2
Essex County	38 851	37 152	36 176	23 115	21 493	19 124	1 916.50	1 796.80	21.6	12.9
Chesterfield town †	2 409	2 267	2 398	1 374	1 192	1 140	105.24	78.84	30.6	17.4
Keeseville village (part)	841	882	970	365	359	384	0.50	0.48	1 761.4	764.5
Crown Point town †	2 119	r 1 978	1 837	1 063	r 974	842	81.90	76.27	27.8	13.9
Elizabethtown town †	1 315	1 314	1 267	794	749	663	83.09	81.68	16.1	9.7
Essex town †	713	687	880	522	486	449	37.58	31.71	22.5	16.5
Jay town †	2 306	2 244	2 221	1 443	1 323	1 204	68.26	67.74	34.0	21.3
Keene town †	1 063	908	919	984	905	718	156.62	156.05	6.8	6.3
Lewis town †	1 200	1 057	922	620	521	436	84.98	84.78	14.2	7.3
Minerva town †	796	758	781	648	681	540	162.13	158.65	5.0	4.1
Moriah town †	4 879	r 4 869	5 139	2 253	r 2 133	1 999	71.15	64.69	75.4	34.8
Mineville-Witherbee CDP †	1 747	1 740	1 925	680	642	689	4.45	4.44	393.1	153.0
Port Henry village	1 152	1 263	1 450	596	604	594	1.48	1.20	958.7	496.0
Newcomb town †	481	544	681	655	714	595	233.18	226.58	2.1	2.9
North Elba town †	8 661	7 870	6 597	3 991	3 733	3 321	156.45	151.88	57.0	26.3
Lake Placid village	2 638	2 485	2 490	1 765	1 610	1 525	1.52	1.38	1 913.2	1 280.1
Saranac Lake village (part)	1 122	1 204	1 288	602	573	596	0.80	0.71	1 590.8	853.5
North Hudson town †	266	266	179	279	248	214	183.20	180.13	1.5	1.5
St. Armand town †	1 321	1 318	1 064	689	645	448	57.44	56.54	23.4	12.2
Saranac Lake village (part)	187	161	174	112	78	83	0.31	0.31	610.0	365.3
Schroon town †	1 759	1 721	1 606	2 130	1 824	1 711	141.24	133.20	13.2	16.0
Ticonderoga town †	5 167	5 149	5 436	2 581	2 445	2 272	88.28	81.78	63.2	31.6
Westport town †	1 362	1 446	1 439	887	855	747	66.89	58.43	23.3	15.2
Willsboro town †	1 903	1 736	1 759	1 468	1 384	1 232	73.40	42.70	44.6	34.4
Wilmington town	1 131	1 020	1 051	734	681	593	65.45	65.16	17.4	11.3
Franklin County	51 134	46 540	44 929	23 936	21 962	20 331	1 697.44	1 631.49	31.3	14.7
Altamont town	6 137	6 199	6 318	3 118	2 991	2 692	130.11	117.62	52.2	26.5
Tupper Lake village	3 935	4 087	4 478	1 839	1 813	1 763	1.78	1.78	2 212.7	1 034.1
Bangor town	2 147	2 080	1 960	841	735	639	43.11	43.11	49.8	19.5
Bellmont town	1 423	1 246	1 045	1 261	1 230	1 113	167.25	164.43	8.7	7.7
Bombay town	1 192	1 158	1 247	562	454	417	35.89	35.78	33.3	15.7
Brandon town	542	394	499	309	243	244	41.33	41.31	13.1	7.5
Brighton town	1 682	1 511	1 625	591	578	545	83.00	78.03	21.6	7.6
Burke town	1 359	1 231	1 237	542	482	405	44.38	44.38	30.6	12.2
Burke village	213	209	226	94	93	87	0.29	0.29	729.0	321.7
Chateaugay town	2 036	1 659	1 863	865	769	749	49.75	49.75	40.9	17.4
Chateaugay village †	798	845	869	390	399	375	1.08	1.08	740.2	361.7
Constable town	1 428	1 203	1 218	607	465	400	32.82	32.82	43.5	18.5
Dickinson town	739	751	786	424	349	340	44.30	44.26	16.7	9.6
Duane town	159	152	184	231	244	222	77.98	75.05	2.1	3.1
Fort Covington town	1 645	1 676	1 804	706	651	643	36.75	36.75	44.8	19.2
Franklin town	1 197	1 016	926	982	929	826	175.21	170.23	7.0	5.8
Harrietstown town	5 575	5 621	5 604	3 417	3 144	3 239	213.65	196.81	28.3	17.4
Saranac Lake village (part) †	3 732	4 012	4 116	2 140	1 981	2 034	1.89	1.77	2 108.3	1 208.9
Malone town	14 981	12 982	11 276	4 644	4 655	4 348	102.79	101.86	147.1	45.6
Malone village †	6 075	6 777	7 668	2 847	3 037	3 020	3.19	3.16	1 920.0	899.8
Moira town	2 857	2 684	2 624	1 286	1 079	927	45.23	45.23	63.2	28.4
Brushton village	479	522	577	250	229	224	0.28	0.28	1 727.2	901.4

Table 5. **Population and Housing Units: 1980 to 2000; and Area Measurements and Density: 2000**—Con.

[For information concerning historical counts, see "User Notes." Density computed using land area. For information on nonsampling error and definitions, see text]

State County County Subdivision Place	Population			Housing units			2000 area measurements in square miles		2000 average per square mile	
	2000	1990	1980	2000	1990	1980	Total area	Land area	Population	Housing units
The State—Con.										
Franklin County—Con.										
St. Regis Mohawk Reservation †	2 699	1 978	1 802	977	754	576	20.96	18.98	142.2	51.5
Santa Clara town	395	311	310	953	760	726	191.72	175.02	2.3	5.4
Waverly town	1 118	1 068	1 110	854	794	785	126.40	125.24	8.9	6.8
Westville town	1 823	1 620	1 491	766	656	495	34.82	34.82	52.4	22.0
Fulton County	55 073	54 191	55 153	27 787	26 260	25 507	532.90	496.17	111.0	56.0
Bleecker town	573	515	463	429	380	344	59.46	57.21	10.0	7.5
Broadalbin town	5 066	4 397	4 074	2 625	2 287	2 028	39.78	31.72	159.7	82.7
Broadalbin village (part) †	1 393	1 388	1 363	588	587	540	0.97	0.97	1 439.2	607.5
Caroga town	1 407	1 337	1 177	1 794	1 797	1 713	54.24	50.85	27.7	35.3
Ephratah town	1 693	1 556	1 564	720	601	603	39.44	39.22	43.2	18.4
Gloversville city †	15 413	16 656	17 836	7 540	7 596	7 795	5.10	5.09	3 027.0	1 480.8
Johnstown city †	8 511	9 058	9 360	3 979	3 971	3 912	4.87	4.86	1 751.1	818.7
Johnstown town †	7 166	6 418	6 719	2 728	2 459	2 412	71.38	70.21	102.1	38.9
Mayfield town	6 432	5 738	5 439	3 211	2 777	2 650	64.69	58.43	110.1	55.0
Broadalbin village (part) †	18	9	52	8	4	18	0.05	0.05	398.1	176.9
Mayfield village †	800	817	944	349	333	416	1.08	0.89	896.9	391.3
Northampton town	2 760	2 705	2 829	1 962	1 843	1 685	34.72	21.05	131.1	93.2
Northville village	1 139	1 180	1 304	598	586	588	1.42	1.06	1 070.9	562.2
Oppenheim town	1 774	1 848	1 806	858	791	691	56.46	56.27	31.5	15.2
Dolgeville village (part)	100	108	162	60	41	74	0.30	0.29	348.0	208.8
Perth town	3 638	3 377	3 261	1 416	1 277	1 143	26.08	26.06	139.6	54.3
Stratford town	640	586	625	525	481	531	76.69	75.18	8.5	7.0
Genesee County	60 370	60 060	59 400	24 190	22 596	21 264	495.33	494.11	122.2	49.0
Alabama town	1 881	1 998	1 926	700	710	636	42.76	42.55	44.2	16.5
Alexander town	2 451	2 233	2 367	893	768	769	35.54	35.51	69.0	25.1
Alexander village	481	445	483	178	153	166	0.44	0.44	1 099.4	406.8
Attica village (part)	118	8	16	40	6	7	0.21	0.21	564.0	191.2
Batavia city	16 256	16 310	16 703	6 924	6 612	6 392	5.25	5.19	3 133.9	1 334.8
Batavia town	5 915	6 055	5 565	2 447	2 226	2 093	48.47	48.43	122.1	50.5
Bergen town	3 182	2 794	2 568	1 240	1 040	866	27.64	27.63	115.2	44.9
Bergen village †	1 240	1 103	976	477	431	353	0.62	0.62	2 002.3	770.2
Bethany town	1 760	1 808	1 876	665	622	617	36.09	36.09	48.8	18.4
Byron town	2 493	2 345	2 242	922	836	731	32.25	32.20	77.4	28.6
Darien town	3 061	2 979	2 950	1 125	1 016	947	47.59	47.53	64.4	23.7
Corfu village (part) †	13	(X)	(X)	5	(X)	(X)	–	–	6 685.8	2 571.5
Elba town	2 439	2 407	2 487	910	881	829	35.70	35.70	68.3	25.5
Elba village	696	703	750	258	257	253	1.02	1.02	684.2	253.6
Le Roy town	7 790	8 176	8 019	3 219	3 117	2 885	42.17	42.17	184.7	76.3
Le Roy village	4 462	4 974	4 900	1 980	1 991	1 868	2.70	2.70	1 654.8	734.3
Oakfield town	3 203	3 312	3 213	1 250	1 231	1 185	23.92	23.45	136.6	53.3
Oakfield village †	1 805	1 818	1 791	702	697	664	0.66	0.66	2 721.4	1 058.4
Pavilion town	2 467	2 327	2 375	930	814	780	35.73	35.63	69.2	26.1
Pembroke town	4 530	4 232	4 146	1 776	1 563	1 427	41.72	41.71	108.6	42.6
Corfu village (part) †	782	755	689	331	292	242	0.99	0.99	792.7	335.5
Stafford town	2 409	2 593	2 508	997	1 001	961	31.24	31.13	77.4	32.0
Tonawanda Reservation	533	491	455	192	159	146	9.26	9.19	58.0	20.9
Greene County	48 195	44 739	40 861	26 544	25 000	21 350	658.13	647.75	74.4	41.0
Ashland town	752	803	744	603	572	432	25.97	25.97	29.0	23.2
Athens town	3 991	3 561	3 462	1 972	1 759	1 526	28.84	26.18	152.5	75.3
Athens village	1 695	1 708	1 738	793	752	682	4.60	3.37	503.0	235.3
Cairo town	6 355	5 418	4 729	3 322	2 995	2 440	60.14	59.97	106.0	55.4
Cairo CDP	1 390	1 273	1 281	739	709	635	4.26	4.25	327.1	173.9
Catskill town	11 849	11 965	11 453	5 700	5 406	5 077	64.18	60.53	195.8	94.2
Catskill village	4 392	4 690	4 718	2 048	2 021	2 056	2.83	2.24	1 962.0	914.9
Jefferson Heights CDP †	1 104	1 512	1 610	415	616	599	1.49	1.47	752.3	282.8
Leeds CDP †	369	(X)	(X)	222	(X)	(X)	0.53	0.52	709.1	426.6
Palenville CDP †	1 120	(X)	(X)	551	(X)	(X)	3.32	3.32	337.2	165.9
Coxsackie town	8 884	7 633	6 018	2 789	2 463	2 225	38.38	36.90	240.8	75.6
Coxsackie village	2 895	2 789	2 786	1 307	1 245	1 179	2.60	2.17	1 332.1	601.4
Durham town	2 592	2 324	2 283	1 642	1 493	1 328	49.27	49.25	52.6	33.3
Greenville town	3 316	3 135	2 849	1 694	1 541	1 349	39.12	38.93	85.2	43.5
Greenville CDP †	493	(X)	(X)	265	(X)	(X)	3.48	3.45	142.9	76.8
Halcott town	193	189	150	288	263	201	23.04	23.04	8.4	12.5
Hunter town	2 721	2 116	2 252	2 840	3 040	2 525	90.74	90.45	30.1	31.4
Hunter village †	490	429	511	639	682	580	1.65	1.62	303.0	395.1
Tannersville village †	448	465	685	505	509	549	1.15	1.11	402.4	453.6
Jewett town †	970	933	723	1 026	960	699	50.51	50.33	19.3	20.4
Lexington town †	830	835	819	854	789	715	79.74	79.71	10.4	10.7
New Baltimore town	3 417	3 371	3 050	1 406	1 338	1 188	43.11	41.58	82.2	33.8
Prattsville town	665	774	666	406	460	419	19.72	19.62	33.9	20.7
Windham town	1 660	1 682	1 663	2 002	1 921	1 226	45.39	45.29	36.7	44.2
Windham CDP †	359	(X)	(X)	422	(X)	(X)	1.88	1.88	191.4	225.0
Hamilton County	5 379	5 279	5 034	7 965	8 234	7 062	1 807.81	1 720.39	3.1	4.6
Arietta town	293	300	314	788	975	718	329.40	317.60	0.9	2.5
Benson town	201	168	156	160	216	151	83.17	82.66	2.4	1.9
Hope town	392	358	311	296	327	259	41.61	40.74	9.6	7.3
Indian Lake town †	1 471	1 481	1 410	1 722	1 870	1 518	266.23	252.83	5.8	6.8
Inlet town	406	343	320	1 003	839	829	66.40	62.29	6.5	16.1
Lake Pleasant town	876	887	859	1 429	1 468	1 317	197.98	188.08	4.7	7.6
Speculator village	348	400	408	484	474	456	47.23	44.65	7.8	10.8
Long Lake town	852	930	935	1 496	1 515	1 448	449.90	407.87	2.1	3.7
Morehouse town	151	106	102	293	284	230	194.73	191.11	0.8	1.5
Wells town †	737	706	627	778	740	592	178.38	177.21	4.2	4.4
Herkimer County	64 427	r 65 809	66 714	32 026	30 799	28 526	1 458.35	1 411.25	45.7	22.7
Columbia town	1 630	1 587	1 537	631	581	530	35.02	35.00	46.6	18.0
Danube town †	1 098	1 077	1 081	442	385	375	29.65	29.38	37.4	15.0
Fairfield town	1 607	1 442	1 455	611	507	463	41.33	41.14	39.1	14.9
Middleville village (part)	390	435	454	147	150	153	0.52	0.50	785.7	296.1
Frankfort town	7 478	7 494	7 686	3 185	2 957	2 816	37.33	37.22	200.9	85.6
Frankfort village	2 537	2 693	2 995	1 157	1 124	1 194	1.02	1.00	2 528.4	1 153.1
Ilion village (part) †	21	(X)	(X)	11	(X)	(X)	0.01	0.01	3 615.4	1 893.8
German Flatts town	13 629	14 345	14 981	5 832	5 777	5 646	34.26	33.74	403.9	172.8
Ilion village (part) †	8 589	8 888	9 450	3 612	3 586	3 585	2.52	2.47	3 476.2	1 461.9
Mohawk village	2 660	2 986	2 956	1 233	1 245	1 160	0.91	0.88	3 009.8	1 395.1
Herkimer town	9 962	10 401	11 027	4 513	4 444	4 245	32.12	31.56	315.6	143.0
Herkimer village	7 498	7 945	8 383	3 528	3 499	3 365	2.54	2.41	3 107.1	1 462.0

Table 5. **Population and Housing Units: 1980 to 2000; and Area Measurements and Density: 2000**—Con.

[For information concerning historical counts, see "User Notes." Density computed using land area. For information on nonsampling error and definitions, see text]

State County County Subdivision Place	Population			Housing units			2000 area measurements in square miles		2000 average per square mile	
	2000	1990	1980	2000	1990	1980	Total area	Land area	Population	Housing units
The State—Con.										
Herkimer County—Con.										
Litchfield town	1 453	1 414	1 187	670	620	404	29.66	29.61	49.1	22.6
Little Falls city	5 188	5 829	6 156	2 646	2 709	2 716	3.96	3.80	1 367.0	697.2
Little Falls town †	1 544	1 635	1 434	637	634	516	22.57	22.41	68.9	28.4
Manheim town	3 171	3 527	3 634	1 480	1 523	1 423	29.66	29.03	109.2	51.0
Dolgeville village (part)	2 064	2 344	2 440	957	999	1 013	1.52	1.51	1 371.0	635.7
Newport town	2 192	r 2 160	2 206	897	822	764	32.51	32.03	68.4	28.0
Middleville village (part)	160	189	193	77	77	72	0.27	0.25	646.0	310.9
Newport village	640	676	746	289	262	266	0.57	0.51	1 256.1	567.2
Poland village (part) †	128	101	149	49	50	56	0.17	0.17	765.6	293.1
Norway town	711	663	662	311	263	213	35.88	35.62	20.0	8.7
Ohio town †	922	880	788	974	823	592	308.97	302.57	3.0	3.2
Russia town	2 487	2 294	2 405	1 252	1 238	1 201	60.40	56.58	44.0	22.1
Cold Brook village	336	310	402	133	126	145	0.44	0.44	761.2	301.3
Poland village (part) †	323	343	404	153	143	150	0.37	0.37	877.0	415.4
Salisbury town	1 953	1 934	1 946	926	782	745	108.20	107.41	18.2	8.6
Dolgeville village (part)	2	–	(X)	1	–	(X)	0.04	0.04	51.2	25.6
Schuyler town	3 385	3 508	2 886	1 541	1 448	1 065	40.29	39.83	85.0	38.7
Stark town †	767	759	824	334	311	284	31.52	31.51	24.3	10.6
Warren town	1 136	1 077	1 065	440	401	368	38.46	38.18	29.8	11.5
Webb town †	1 912	1 637	1 701	3 833	3 743	3 434	482.92	450.99	4.2	8.5
Winfield town	2 202	2 146	2 053	871	831	726	23.65	23.65	93.1	36.8
West Winfield village	862	871	979	372	371	377	0.90	0.90	959.3	414.0
Jefferson County	111 738	110 943	88 151	54 070	50 519	42 012	1 857.08	1 272.20	87.8	42.5
Adams town †	4 782	4 977	4 390	2 019	1 959	1 725	42.43	42.40	112.8	47.6
Adams village †	1 624	1 753	1 701	781	772	694	1.54	1.54	1 054.0	506.9
Adams Center CDP	1 500	1 675	1 519	617	631	565	4.96	4.96	302.6	124.5
Alexandria town †	4 097	3 949	3 587	3 247	3 198	2 786	84.52	72.97	56.1	44.5
Alexandria Bay village	1 088	1 194	1 265	624	658	583	1.53	0.74	1 473.9	845.3
Redwood CDP †	584	(X)	(X)	277	(X)	(X)	2.55	2.04	286.8	136.1
Antwerp town	1 793	1 856	1 859	717	721	669	108.45	106.90	16.8	6.7
Antwerp village	716	739	749	305	294	297	1.08	1.05	682.4	290.7
Brownville town	5 843	5 604	5 113	2 857	2 612	2 344	66.62	59.30	98.5	48.2
Brownville village	1 022	1 138	1 099	447	438	423	0.65	0.65	1 576.7	689.6
Dexter village †	1 120	r 1 035	1 053	455	r 405	363	0.49	0.41	2 704.7	1 098.8
Glen Park village (part)	444	475	470	175	182	173	0.59	0.57	777.9	306.6
Cape Vincent town	3 345	2 768	1 823	2 783	2 492	2 050	89.86	56.47	59.2	49.3
Cape Vincent village †	760	683	785	502	427	436	0.75	0.73	1 037.5	685.3
Champion town	4 361	4 574	4 056	1 906	1 837	1 515	45.07	44.30	98.4	43.0
Great Bend CDP †	801	(X)	(X)	348	(X)	(X)	5.89	5.87	136.4	59.2
West Carthage village †	2 102	2 166	1 824	915	851	640	1.31	1.20	1 758.3	765.4
Clayton town	4 817	4 629	4 028	3 337	3 014	2 543	104.03	82.56	58.3	40.4
Clayton village	1 821	2 160	1 816	1 049	1 077	922	2.56	1.62	1 123.8	647.4
Depauville CDP †	512	(X)	(X)	203	(X)	(X)	9.79	9.79	52.3	20.7
Ellisburg town	3 541	3 386	3 312	1 781	1 531	1 560	86.59	85.26	41.5	20.9
Ellisburg village	269	246	307	100	91	100	1.01	1.01	266.1	98.9
Mannsville village	400	444	431	168	152	163	0.93	0.92	434.6	182.5
Henderson town	1 377	1 268	1 330	1 557	1 552	1 415	52.97	41.32	33.3	37.7
Hounsfield town	3 323	3 089	2 645	1 839	1 607	1 323	120.42	49.26	67.5	37.3
Sackets Harbor village	1 386	1 313	1 017	791	708	483	2.28	2.28	609.1	347.6
Le Ray town	19 836	17 973	5 039	5 245	4 651	1 682	74.03	73.71	269.1	71.2
Black River village (part)	761	750	824	316	270	298	0.82	0.81	939.7	390.2
Calcium CDP	3 346	2 465	(X)	1 134	894	(X)	5.59	5.59	598.9	203.0
Evans Mills village	605	661	651	276	266	208	0.79	0.79	768.8	350.7
Fort Drum CDP (part) †	12 123	11 578	(X)	2 280	2 277	(X)	24.94	24.85	487.8	91.7
Lorraine town †	930	766	720	400	286	257	39.01	39.01	23.8	10.3
Lyme town	2 015	1 701	1 695	2 183	2 105	1 987	106.92	56.11	35.9	38.9
Chaumont village †	592	593	620	273	289	246	1.10	1.02	578.2	266.6
Orleans town	2 465	2 248	2 007	2 084	1 797	1 587	77.79	71.11	34.7	29.3
La Fargeville CDP †	588	(X)	(X)	236	(X)	(X)	3.51	3.48	169.2	67.9
Pamelia town †	2 897	2 811	2 417	1 144	988	825	35.40	33.96	85.3	33.7
Glen Park village (part)	43	52	34	15	19	14	0.14	0.13	327.0	114.1
Philadelphia town	2 140	2 136	1 417	823	765	496	37.60	37.60	56.9	21.9
Fort Drum CDP (part) †	–	–	(X)	–	–	(X)	0.41	0.41	–	–
Philadelphia village	1 519	1 478	855	595	537	311	0.90	0.90	1 692.2	662.8
Rodman town	1 147	1 016	836	455	364	281	42.26	42.24	27.2	10.8
Rutland town	2 959	3 023	2 685	1 178	1 101	924	45.39	45.19	65.5	26.1
Black River village (part)	524	599	560	240	253	208	1.03	1.00	523.7	239.9
Theresa town †	2 414	2 281	1 853	1 646	1 338	1 095	69.72	65.44	36.9	25.2
Theresa village	812	889	827	358	353	332	1.32	1.26	642.4	283.2
Watertown city †	26 705	29 429	27 861	12 450	12 405	11 315	9.28	8.96	2 981.3	1 389.9
Watertown town †	4 482	4 341	3 098	1 502	1 362	1 123	36.06	35.99	124.6	41.7
Wilna town	6 235	6 899	6 227	2 658	2 668	2 375	79.55	78.92	79.0	33.7
Carthage village	3 721	4 344	3 643	1 626	1 751	1 458	2.68	2.51	1 480.4	646.9
Deferiet village	309	293	326	134	118	129	0.75	0.71	434.8	188.6
Herrings village	129	140	170	44	56	58	0.34	0.29	446.7	152.3
Natural Bridge CDP †	392	(X)	(X)	174	(X)	(X)	1.39	1.39	281.9	125.1
Worth town	234	219	153	259	166	135	43.31	43.22	5.4	6.0
Kings County	2 465 326	2 300 664	2 231 028	930 866	873 671	881 399	96.90	70.61	34 916.6	13 183.9
Brooklyn borough	2 465 326	2 300 664	2 231 028	930 866	873 671	881 399	96.90	70.61	34 916.6	13 183.9
New York city (part)	2 465 326	2 300 664	2 231 028	930 866	873 671	881 399	96.90	70.61	34 916.6	13 183.9
Lewis County	26 944	26 796	25 035	15 134	13 182	11 604	1 289.89	1 275.42	21.1	11.9
Croghan town	3 161	3 071	2 824	1 664	1 390	1 115	182.06	179.42	17.6	9.3
Croghan village (part)	377	401	383	190	193	161	0.31	0.31	1 209.9	609.8
Denmark town	2 747	2 718	2 448	1 149	981	829	51.03	50.60	54.3	22.7
Castorland village	306	292	277	136	102	99	0.28	0.28	1 084.5	482.0
Copenhagen village	865	876	656	383	325	239	1.20	1.20	720.0	318.8
Diana town	1 661	1 743	1 709	1 206	1 215	1 156	140.84	137.35	12.1	8.8
Harrisville village	653	703	937	299	304	361	0.80	0.77	849.6	389.0
Greig town	1 365	1 323	1 115	1 260	1 103	925	94.33	92.91	14.7	13.6
Harrisburg town	423	425	418	201	151	150	39.91	39.91	10.6	5.0
Lewis town	857	858	720	440	356	338	65.15	64.69	13.2	6.8
Leyden town	1 792	1 796	1 660	807	697	611	33.55	33.32	53.8	24.2
Port Leyden village (part)	472	528	539	211	209	201	0.39	0.37	1 292.5	577.8
Lowville town	4 548	4 849	4 575	2 033	1 934	1 755	38.12	37.80	120.3	53.8
Lowville village †	3 476	3 632	3 364	1 588	1 571	1 439	1.90	1.90	1 830.8	836.4
Lyonsdale town	1 273	1 281	1 135	703	634	519	70.10	68.81	18.5	10.2
Lyons Falls village (part)	57	73	84	31	30	28	0.32	0.28	201.2	109.4
Port Leyden village (part)	193	195	201	106	94	74	0.27	0.24	805.3	442.3

Table 5. **Population and Housing Units: 1980 to 2000; and Area Measurements and Density: 2000**—Con.

[For information concerning historical counts, see "User Notes." Density computed using land area. For information on nonsampling error and definitions, see text]

State County County Subdivision Place	Population			Housing units			2000 area measurements in square miles		2000 average per square mile	
	2000	1990	1980	2000	1990	1980	Total area	Land area	Population	Housing units
The State—Con.										
Lewis County—Con.										
Martinsburg town	1 249	1 358	1 494	627	536	545	76.09	75.79	16.5	8.3
Montague town	108	47	32	267	150	184	65.29	65.07	1.7	4.1
New Bremen town	2 722	2 526	2 316	1 116	925	783	55.75	55.53	49.0	20.1
Croghan village (part)	288	263	320	133	110	123	0.12	0.12	2 317.6	1 070.3
Osceola town	265	239	321	402	379	350	87.04	87.03	3.0	4.6
Pinckney town	319	323	305	219	199	171	41.11	41.06	7.8	5.3
Turin town	793	873	824	417	381	339	31.38	31.18	25.4	13.4
Turin village	263	295	284	134	126	138	1.02	1.02	257.2	131.1
Watson town	1 987	1 613	1 272	1 652	1 316	1 037	115.75	112.73	17.6	14.7
West Turin town	1 674	1 753	1 867	971	835	797	102.39	102.21	16.4	9.5
Constableville village	305	307	330	154	131	135	1.12	1.12	272.4	137.6
Lyons Falls village (part)	534	625	671	263	257	253	0.75	0.70	764.8	376.7
Livingston County	64 328	62 372	57 006	24 023	23 084	20 301	640.44	632.13	101.8	38.0
Avon town	6 443	6 283	6 185	2 671	2 425	2 206	41.22	41.16	156.5	64.9
Avon village †	2 977	2 995	3 006	1 215	1 166	1 074	3.00	3.00	992.8	405.2
Caledonia town	4 567	4 441	4 034	1 750	1 656	1 384	44.30	44.12	103.5	39.7
Caledonia village	2 327	2 262	2 188	939	910	791	2.14	2.14	1 089.7	439.7
Conesus town	2 353	2 196	1 970	983	1 000	910	35.82	32.92	71.5	29.9
Geneseo town	9 654	9 178	8 673	2 698	2 548	2 200	45.20	43.96	219.6	61.4
Geneseo village †	7 579	7 187	6 746	1 780	1 635	1 367	2.79	2.79	2 718.3	638.4
Groveland town	3 853	3 190	2 140	649	716	617	39.90	39.17	98.4	16.6
Leicester town	2 287	2 223	1 888	900	834	687	33.53	33.52	68.2	26.8
Leicester village †	469	405	462	186	138	163	0.36	0.36	1 317.8	522.6
Lima town	4 541	4 187	3 859	1 610	1 522	1 307	31.94	31.90	142.4	50.5
Lima village	2 459	2 165	2 025	800	766	661	1.38	1.38	1 783.4	580.2
Livonia town	7 286	6 804	5 742	3 004	2 894	2 443	41.00	38.29	190.3	78.4
Livonia village	1 373	1 434	1 238	560	567	456	1.02	1.02	1 343.5	548.0
Mount Morris town	4 567	4 633	4 478	1 925	1 899	1 741	50.74	50.68	90.1	38.0
Mount Morris village	3 266	3 102	3 039	1 412	1 409	1 275	2.03	2.03	1 606.0	694.3
North Dansville town	5 738	5 783	5 994	2 534	2 489	2 424	9.83	9.83	583.9	257.9
Dansville village †	4 832	5 002	4 979	2 090	2 114	2 018	2.37	2.37	2 042.4	883.4
Nunda town	3 017	2 931	2 692	1 298	1 137	1 035	37.09	37.06	81.4	35.0
Nunda village †	1 330	1 347	1 169	547	513	461	0.99	0.99	1 349.9	555.2
Ossian town	751	797	667	310	309	290	39.67	39.64	18.9	7.8
Portage town	859	893	771	352	349	278	26.63	26.37	32.6	13.3
Sparta town	1 627	1 578	1 458	627	584	488	27.74	27.74	58.6	22.6
Springwater town	2 322	2 407	2 143	1 001	999	825	53.31	53.27	43.6	18.8
West Sparta town	1 244	1 335	1 100	480	490	367	33.44	33.44	37.2	14.4
York town	3 219	3 513	3 212	1 231	1 233	1 099	49.07	49.06	65.6	25.1
Madison County	69 441	r 69 166	65 150	28 646	26 641	23 918	661.54	655.86	105.9	43.7
Brookfield town	2 403	2 225	2 037	1 041	890	766	78.04	77.95	30.8	13.4
Cazenovia town	6 481	6 514	5 880	2 567	2 372	2 139	51.72	49.89	129.9	51.5
Cazenovia village †	2 614	3 007	2 599	1 031	995	961	1.57	1.57	1 660.3	654.8
DeRuyter town	1 532	1 458	1 349	867	811	792	31.28	30.50	50.2	28.4
DeRuyter village †	531	568	542	231	218	224	0.34	0.34	1 546.2	672.6
Eaton town	4 826	5 362	5 182	1 798	1 682	1 562	45.58	44.75	107.9	40.2
Hamilton village (part) †	3	(X)	(X)	2	(X)	(X)	0.46	0.32	9.5	6.3
Morrisville village	2 148	2 732	2 707	398	443	392	1.15	1.15	1 863.4	345.3
Fenner town	1 680	1 694	1 580	651	609	546	31.15	31.12	54.0	20.9
Georgetown town	946	932	779	315	287	234	40.16	40.09	23.6	7.9
Hamilton town	5 733	r 6 267	6 027	1 725	1 820	1 760	41.44	41.36	138.6	41.7
Earlville village (part)	469	542	622	188	223	235	0.52	0.52	895.6	359.0
Hamilton village (part) †	3 506	r 3 845	3 725	783	r 875	874	1.92	1.92	1 828.9	408.4
Lebanon town	1 329	1 265	1 117	631	581	474	43.68	43.43	30.6	14.5
Lenox town	8 665	8 621	8 539	3 877	3 635	3 233	36.40	36.40	238.0	106.5
Canastota village	4 425	4 673	4 773	1 994	1 916	1 768	3.32	3.32	1 332.3	600.3
Wampsville village	561	501	569	211	190	189	1.01	1.01	554.3	208.5
Lincoln town	1 818	1 669	1 722	700	587	529	25.00	24.97	72.8	28.0
Madison town	2 801	2 774	2 314	1 325	1 239	1 040	41.40	40.89	68.5	32.4
Hamilton village (part) †	–	(X)	(X)	–	(X)	(X)	0.12	0.12	–	–
Madison village	315	316	396	151	135	161	0.50	0.50	626.5	300.3
Nelson town	1 964	1 892	1 495	1 020	940	788	44.05	43.12	45.6	23.7
Oneida city	10 987	10 850	10 810	4 672	4 463	4 298	22.08	22.03	498.7	212.1
Smithfield town	1 205	1 053	1 001	446	380	316	24.34	24.33	49.5	18.3
Stockbridge town	2 080	1 968	1 947	802	723	648	31.66	31.66	65.7	25.3
Munnsville village	437	438	499	176	174	181	0.86	0.86	506.6	204.0
Sullivan town	14 991	14 622	13 371	6 209	5 622	4 793	73.56	73.36	204.3	84.6
Bridgeport CDP (part)	296	456	(X)	140	186	(X)	1.09	1.09	271.6	128.4
Chittenango village †	4 855	4 734	4 290	1 968	1 715	1 461	2.44	2.44	1 988.3	806.0
Monroe County	735 343	713 968	702 238	304 388	285 524	264 352	1 365.61	659.29	1 115.3	461.7
Brighton town †	35 588	34 455	35 776	16 705	16 068	15 103	15.63	15.46	2 302.5	1 080.8
Brighton CDP (part) †	35 584	34 455	35 776	16 703	16 068	15 103	15.62	15.44	2 304.1	1 081.5
Chili town †	27 638	25 178	23 676	10 466	8 783	7 544	39.94	39.75	695.4	263.3
Clarkson town	6 072	4 517	4 016	2 090	1 562	1 382	33.23	33.22	182.8	62.9
Brockport village (part) †	144	100	–	1	1	–	0.04	0.04	3 961.6	27.5
East Rochester town	6 650	6 932	(X)	2 916	2 926	(X)	1.35	1.35	4 915.4	2 155.4
East Rochester village	6 650	6 932	7 596	2 916	2 926	2 922	1.35	1.35	4 915.4	2 155.4
Gates town †	29 275	28 583	29 756	12 049	11 132	10 320	15.31	15.23	1 921.8	791.0
Gates-North Gates CDP	15 138	14 995	15 244	6 361	5 956	5 480	4.69	4.65	3 252.5	1 366.7
Greece town	94 141	90 106	81 367	38 315	34 633	29 531	51.36	47.43	1 985.0	807.9
Greece CDP †	14 614	15 632	16 177	6 170	6 116	5 573	4.33	4.33	3 374.2	1 424.6
Hamlin town	9 355	9 203	7 675	3 503	3 263	2 661	44.51	43.41	215.5	80.7
Henrietta town †	39 028	36 376	36 134	13 243	12 361	11 015	35.60	35.41	1 102.2	374.0
Irondequoit town †	52 354	r 53 657	57 648	23 037	r 22 816	21 904	16.82	15.19	3 447.4	1 516.9
Irondequoit CDP †	52 354	52 322	57 648	23 037	22 151	21 904	16.82	15.19	3 447.4	1 516.9
Mendon town	8 370	6 845	5 434	3 138	2 579	1 943	39.95	39.80	210.3	78.8
Honeoye Falls village	2 595	2 340	2 410	1 156	1 017	949	2.59	2.59	1 000.3	445.6
Ogden town	18 492	16 912	14 693	6 740	5 982	4 909	36.79	36.55	505.9	184.4
Spencerport village †	3 559	3 606	3 424	1 453	1 392	1 196	1.40	1.36	2 609.7	1 065.4
Parma town	14 822	13 873	12 585	5 502	4 907	4 103	42.94	41.96	353.2	131.1
Hilton village †	5 856	5 216	4 151	2 128	1 857	1 333	1.68	1.68	3 494.2	1 269.7
Penfield town †	34 645	30 219	27 201	13 673	11 758	9 582	37.92	37.50	923.9	364.6
Brighton CDP (part) †	–	(X)	(X)	–	(X)	(X)	–	–	–	–
Perinton town	46 090	43 015	41 802	18 041	16 117	14 489	34.44	34.13	1 350.6	528.6
Fairport village	5 740	5 943	5 970	2 431	2 367	2 249	1.62	1.57	3 645.0	1 543.7
Pittsford town †	27 219	24 497	26 743	9 709	8 547	8 560	23.38	23.19	1 173.7	418.6
Pittsford village	1 418	1 488	1 568	652	648	648	0.69	0.66	2 156.8	991.7

Table 5. **Population and Housing Units: 1980 to 2000; and Area Measurements and Density: 2000**—Con.

[For information concerning historical counts, see "User Notes." Density computed using land area. For information on nonsampling error and definitions, see text]

State County County Subdivision Place	Population			Housing units			2000 area measurements in square miles		2000 average per square mile	
	2000	1990	1980	2000	1990	1980	Total area	Land area	Population	Housing units
The State—Con.										
Monroe County—Con.										
Riga town	5 437	5 114	4 309	2 018	1 878	1 524	35.30	35.17	154.6	57.4
Churchville village †	1 887	1 731	1 399	753	708	567	1.14	1.13	1 662.7	663.5
Rochester city †	219 773	r 230 356	241 741	99 789	r 100 515	102 642	37.10	35.83	6 132.9	2 784.7
Rush town	3 603	3 217	3 001	1 300	1 121	969	30.68	30.51	118.1	42.6
Sweden town	13 716	14 181	14 859	4 843	4 503	4 308	33.71	33.55	408.9	144.4
Brockport village (part) †	7 959	8 649	9 776	2 588	2 501	2 582	2.17	2.12	3 748.4	1 218.9
Webster town	37 926	31 639	28 925	15 218	12 100	10 078	35.49	34.04	1 114.2	447.1
Webster village †	5 216	5 464	5 499	2 304	2 362	2 185	2.20	2.20	2 376.2	1 049.6
Wheatland town	5 149	5 093	4 897	2 093	1 973	1 785	30.70	30.62	168.1	68.3
Scottsville village	2 128	1 912	1 789	852	729	643	1.08	1.08	1 968.1	788.0
Montgomery County	49 708	51 981	53 439	22 522	21 851	21 192	410.32	404.82	122.8	55.6
Amsterdam city †	18 355	20 714	21 872	9 277	9 492	9 565	6.29	5.95	3 086.5	1 560.0
Amsterdam town †	5 820	5 962	5 721	2 374	2 283	2 114	30.33	29.68	196.1	80.0
Fort Johnson village	491	615	646	220	244	267	0.84	0.74	659.8	295.6
Hagaman village	1 357	1 377	1 331	582	549	493	1.54	1.54	880.3	377.5
Tribes Hill CDP (part)	167	169	197	68	64	70	0.16	0.16	1 025.4	417.5
Canajoharie town	3 797	3 909	4 140	1 637	1 612	1 600	43.10	42.91	88.5	38.2
Ames village	173	166	224	72	68	83	0.13	0.13	1 305.7	543.4
Canajoharie village †	2 257	2 278	2 412	1 007	998	1 022	1.34	1.30	1 741.5	777.0
Fort Plain village (part)	6	11	7	2	4	3	0.04	0.04	152.9	51.0
Charleston town	1 292	1 107	1 013	564	443	370	42.84	42.61	30.3	13.2
Florida town	2 731	2 637	2 578	1 140	1 030	919	51.49	50.36	54.2	22.6
Glen town	2 222	1 950	1 893	863	736	694	39.29	38.70	57.4	22.3
Fultonville village	710	748	777	309	288	294	0.52	0.48	1 477.0	642.8
Minden town	4 202	4 474	4 743	1 902	1 876	1 789	51.46	51.04	82.3	37.3
Fort Plain village (part)	2 282	2 405	2 548	1 106	1 123	1 091	1.37	1.32	1 725.3	836.2
Mohawk town	3 902	3 976	3 795	1 607	1 476	1 353	35.41	34.72	112.4	46.3
Fonda village †	810	1 007	1 006	409	379	400	0.61	0.53	1 520.2	767.6
Tribes Hill CDP (part)	857	891	1 005	368	360	365	2.24	2.12	405.0	173.9
Palatine town	3 070	2 787	2 819	1 233	1 056	983	41.72	41.21	74.5	29.9
Nelliston village	622	569	691	281	265	290	1.19	1.10	565.0	255.3
Palatine Bridge village †	706	520	604	306	221	229	0.95	0.89	795.2	344.6
Root town	1 752	1 692	1 801	755	675	625	51.02	50.81	34.5	14.9
St. Johnsville town	2 565	2 773	3 064	1 170	1 172	1 180	17.38	16.84	152.4	69.5
St. Johnsville village †	1 685	1 825	1 974	774	781	785	0.86	0.86	1 967.3	903.7
Nassau County †	1 334 544	r 1 287 444	1 321 582	458 151	r 446 323	434 045	453.08	286.69	4 655.0	1 598.1
Glen Cove city	26 622	24 149	24 618	9 734	8 798	8 419	19.25	6.65	4 006.0	1 464.7
Hempstead town †	755 924	r 725 605	738 517	252 286	r 246 890	240 935	191.33	119.96	6 301.3	2 103.0
Atlantic Beach village	1 986	1 933	1 775	954	1 072	975	1.00	0.48	4 114.8	1 976.6
Baldwin CDP †	23 455	22 719	31 630	7 999	7 979	10 223	2.96	2.95	7 954.4	2 712.8
Baldwin Harbor CDP	8 147	7 899	(X)	2 787	2 692	(X)	1.70	1.23	6 642.1	2 272.2
Barnum Island CDP †	2 487	2 624	(X)	854	830	(X)	1.31	0.94	2 631.8	903.7
Bay Park CDP †	2 300	(X)	(X)	892	(X)	(X)	0.55	0.43	5 305.4	2 057.6
Bellerose village	1 173	1 101	1 187	384	359	356	0.10	0.10	12 207.3	3 996.2
Bellerose Terrace CDP †	2 157	(X)	(X)	649	(X)	(X)	0.10	0.10	22 212.2	6 683.2
Bellmore CDP	16 441	16 438	18 106	5 724	5 603	5 591	3.00	2.48	6 640.5	2 311.9
Cedarhurst village †	6 164	5 716	6 162	2 366	2 275	2 363	0.68	0.68	9 042.0	3 470.7
East Atlantic Beach CDP †	2 257	(X)	(X)	965	(X)	(X)	0.68	0.30	7 544.4	3 225.7
East Garden City CDP †	979	(X)	(X)	295	(X)	(X)	3.03	3.03	322.9	97.3
East Meadow CDP	37 461	36 909	39 317	12 375	11 511	12 047	6.30	6.29	5 955.0	1 967.2
East Rockaway village	10 414	10 152	10 917	4 003	3 881	3 865	1.03	1.02	10 187.6	3 916.0
Elmont CDP	32 657	28 612	27 592	10 151	9 604	9 202	3.41	3.41	9 589.9	2 980.9
Floral Park village (part)	13 667	13 830	14 478	5 038	4 980	5 012	1.22	1.22	11 211.1	4 132.7
Franklin Square CDP	29 342	28 205	29 051	10 364	10 111	9 875	2.89	2.89	10 169.2	3 591.9
Freeport village †	43 783	39 894	38 272	13 819	13 660	13 129	4.83	4.59	9 531.3	3 008.3
Garden City village (part) †	21 672	21 686	22 927	7 555	7 716	7 261	5.34	5.34	4 061.3	1 415.8
Garden City South CDP †	3 974	4 073	(X)	1 411	1 437	(X)	0.41	0.41	9 605.9	3 410.6
Harbor Isle CDP †	1 334	(X)	(X)	497	(X)	(X)	0.23	0.18	7 326.0	2 729.4
Hempstead village †	56 554	r 45 982	40 404	15 579	r 15 119	14 879	3.68	3.68	15 366.1	4 232.9
Hewlett CDP	7 060	6 620	6 986	2 735	2 534	2 543	0.90	0.89	7 936.0	3 074.4
Hewlett Bay Park village	484	440	489	163	149	141	0.37	0.35	1 381.6	465.3
Hewlett Harbor village †	1 271	1 193	1 331	437	444	433	0.82	0.72	1 754.3	603.2
Hewlett Neck village	504	547	472	163	185	151	0.23	0.21	2 369.1	766.2
Inwood CDP †	9 325	7 767	8 228	3 132	2 849	2 912	2.13	1.70	5 488.4	1 843.4
Island Park village	4 732	4 860	4 847	1 740	1 754	1 702	0.37	0.37	12 865.7	4 730.8
Lakeview CDP	5 607	5 476	5 276	1 569	1 559	1 471	1.17	0.96	5 850.2	1 637.1
Lawrence village	6 522	6 513	6 175	2 287	2 404	2 201	4.69	3.85	1 694.6	594.2
Levittown CDP (part) †	53 063	53 286	57 045	17 409	16 988	16 587	6.88	6.88	7 717.1	2 531.8
Lido Beach CDP †	2 825	2 786	(X)	1 325	1 289	(X)	4.26	1.72	1 644.9	771.5
Lynbrook village	19 911	19 208	20 424	7 570	7 406	7 524	2.00	2.00	9 960.8	3 787.0
Malverne village	8 934	9 054	9 262	3 152	3 178	3 073	1.05	1.05	8 499.1	2 998.5
Malverne Park Oaks CDP †	470	(X)	(X)	175	(X)	(X)	0.12	0.12	4 002.1	1 490.1
Merrick CDP	22 764	23 042	24 478	7 602	7 634	7 462	5.19	4.20	5 423.3	1 811.1
Mineola village (part) †	15	(X)	(X)	5	(X)	(X)	–	–	4 290.4	1 430.1
New Hyde Park village (part)	3 975	4 130	4 047	1 394	1 481	1 378	0.37	0.37	10 680.9	3 745.7
North Bellmore CDP †	20 079	19 707	20 630	6 634	6 385	6 322	2.61	2.61	7 696.6	2 542.9
North Lynbrook CDP †	742	(X)	(X)	228	(X)	(X)	0.09	0.09	7 988.9	2 454.8
North Merrick CDP †	11 844	12 113	12 848	4 004	3 981	3 966	1.78	1.77	6 690.0	2 261.6
North Valley Stream CDP	15 789	14 574	14 530	4 951	4 979	4 829	1.89	1.88	8 382.9	2 628.7
North Wantagh CDP †	12 156	12 276	12 677	4 374	4 341	3 938	1.85	1.84	6 592.0	2 371.9
Oceanside CDP †	32 733	32 423	33 639	11 396	11 152	10 692	5.42	5.02	6 523.6	2 271.2
Point Lookout CDP †	1 472	(X)	(X)	792	(X)	(X)	0.20	0.20	7 379.7	3 970.6
Rockville Centre village	24 568	24 727	25 412	9 419	9 497	9 192	3.36	3.28	7 496.5	2 874.0
Roosevelt CDP	15 854	15 030	14 109	4 234	3 971	3 879	1.79	1.78	8 916.8	2 381.3
Salisbury CDP	12 341	12 226	9 732	4 052	4 101	2 980	1.74	1.72	7 164.1	2 352.3
Seaford CDP †	15 791	15 597	16 117	5 358	5 147	4 887	2.61	2.60	6 072.9	2 060.6
South Floral Park village	1 578	1 478	1 490	462	462	452	0.10	0.10	15 776.3	4 618.9
South Hempstead CDP †	3 188	3 014	(X)	1 075	1 042	(X)	0.59	0.59	5 441.1	1 834.7
South Valley Stream CDP	5 638	5 328	5 462	2 045	2 049	2 007	0.88	0.88	6 415.1	2 326.9
Stewart Manor village	1 935	2 002	2 373	726	699	745	0.20	0.20	9 784.9	3 671.2
Uniondale CDP †	23 011	20 328	20 016	6 201	5 913	5 833	2.65	2.65	8 676.5	2 338.1
Valley Stream village †	36 368	33 946	35 769	12 688	12 165	12 234	3.47	3.44	10 569.5	3 687.5
Wantagh CDP	18 971	18 567	19 817	6 250	6 007	5 949	4.14	3.84	4 936.3	1 626.3
West Hempstead CDP †	18 713	17 689	18 536	6 110	5 992	6 061	2.75	2.66	7 039.1	2 298.3
Woodmere CDP †	16 447	15 578	17 205	5 462	5 308	5 432	2.70	2.56	6 436.6	2 137.6
Woodsburgh village †	831	1 190	847	268	464	301	0.39	0.36	2 286.7	737.5
Long Beach city	35 462	33 510	34 073	16 128	15 358	15 203	3.89	2.14	16 594.9	7 547.3
North Hempstead town †	222 611	211 393	218 624	78 927	77 308	75 567	69.11	53.58	4 154.9	1 473.1

Table 5. **Population and Housing Units: 1980 to 2000; and Area Measurements and Density: 2000**—Con.

[For information concerning historical counts, see "User Notes." Density computed using land area. For information on nonsampling error and definitions, see text]

State County County Subdivision Place	Population			Housing units			2000 area measurements in square miles		2000 average per square mile	
	2000	1990	1980	2000	1990	1980	Total area	Land area	Population	Housing units
The State—Con.										
Nassau County †—Con.										
North Hempstead town †—Con.										
Albertson CDP	5 200	5 166	5 561	1 853	1 847	1 780	0.66	0.66	7 866.8	2 803.3
Baxter Estates village †	1 006	961	911	386	394	387	0.18	0.18	5 574.4	2 138.9
Carle Place CDP	5 247	5 107	5 470	1 922	1 867	1 839	0.94	0.94	5 572.9	2 041.4
East Hills village (part)	6 822	6 727	7 146	2 270	2 300	2 269	2.26	2.26	3 015.8	1 003.5
East Williston village	2 503	2 515	2 708	846	849	857	0.56	0.56	4 447.5	1 503.2
Floral Park village (part)	2 300	2 117	2 327	854	816	865	0.15	0.15	15 016.6	5 575.7
Flower Hill village †	4 508	4 490	4 558	1 514	1 506	1 445	1.62	1.62	2 790.2	937.1
Garden City village (part) †	–	–	(X)	–	–	(X)	–	–	–	–
Garden City Park CDP	7 554	7 437	7 712	2 548	2 533	2 538	0.97	0.97	7 759.3	2 617.3
Glenwood Landing CDP (part)	60	186	(X)	24	74	(X)	0.08	0.08	740.1	296.0
Great Neck village †	9 538	8 745	9 168	3 441	3 450	3 420	1.37	1.35	7 062.3	2 547.9
Great Neck Estates village †	2 756	2 790	2 936	944	963	993	0.81	0.77	3 581.3	1 226.7
Great Neck Gardens CDP †	1 089	(X)	(X)	381	(X)	(X)	0.17	0.17	6 467.8	2 262.8
Great Neck Plaza village †	6 433	5 897	5 604	3 925	3 612	3 066	0.31	0.31	20 853.4	12 723.4
Greenvale CDP (part) †	1 981	(X)	(X)	286	(X)	(X)	0.19	0.19	10 694.1	1 543.9
Harbor Hills CDP †	563	(X)	(X)	186	(X)	(X)	0.17	0.11	5 043.2	1 666.1
Herricks CDP	4 076	4 097	8 123	1 371	1 419	2 519	0.56	0.56	7 284.4	2 450.2
Kensington village	1 209	1 104	1 132	447	421	405	0.25	0.25	4 752.1	1 757.0
Kings Point village	5 076	4 843	5 234	1 455	1 451	1 362	3.98	3.34	1 519.0	435.4
Lake Success village	2 797	2 484	2 396	824	832	847	1.92	1.88	1 487.3	438.2
Manhasset CDP †	8 362	7 718	8 485	2 917	2 830	2 897	2.41	2.39	3 505.8	1 223.0
Manhasset Hills CDP	3 661	3 722	(X)	1 235	1 236	(X)	0.59	0.59	6 175.1	2 083.1
Manorhaven village	6 138	5 672	5 384	2 471	2 325	2 129	0.63	0.47	13 055.6	5 255.8
Mineola village (part) †	19 219	r 19 005	20 757	7 645	r 7 518	7 653	1.86	1.86	10 348.7	4 116.5
Munsey Park village	2 632	2 692	2 806	833	837	845	0.52	0.52	5 073.4	1 605.7
New Cassel CDP	13 298	10 257	9 635	3 067	2 642	2 780	1.47	1.47	9 072.8	2 092.5
New Hyde Park village (part)	5 548	5 598	5 754	1 959	1 990	1 897	0.47	0.47	11 755.7	4 150.9
North Hills village	4 301	3 453	1 587	1 907	1 572	761	2.79	2.79	1 542.5	683.9
North New Hyde Park CDP †	14 542	14 359	15 114	5 116	5 079	5 057	1.98	1.98	7 350.1	2 585.8
Old Westbury village (part) †	3 561	2 547	2 175	897	822	680	5.55	5.55	641.9	161.7
Plandome village	1 272	1 347	1 503	422	418	440	0.50	0.49	2 584.9	857.6
Plandome Heights village	971	852	963	328	303	317	0.19	0.18	5 350.6	1 807.4
Plandome Manor village	838	790	883	288	275	282	0.59	0.51	1 637.6	562.8
Port Washington CDP †	15 215	15 387	14 521	5 662	5 712	5 196	5.63	4.21	3 613.7	1 344.8
Port Washington North village	2 700	2 736	3 147	1 071	1 055	1 094	0.50	0.48	5 624.8	2 231.2
Roslyn village †	2 570	1 965	2 134	1 124	1 064	1 032	0.64	0.63	4 082.2	1 785.4
Roslyn Estates village	1 210	1 184	1 292	410	421	408	0.44	0.44	2 727.7	924.3
Roslyn Harbor village (part)	714	744	785	264	271	262	0.95	0.95	750.7	277.6
Roslyn Heights CDP	6 295	6 405	6 546	2 226	2 233	2 178	1.49	1.49	4 223.6	1 493.5
Russell Gardens village	1 074	1 027	1 263	409	414	484	0.18	0.18	5 865.0	2 233.5
Saddle Rock village	791	832	921	275	276	293	0.26	0.24	3 239.8	1 126.4
Saddle Rock Estates CDP †	424	(X)	(X)	139	(X)	(X)	0.08	0.08	5 461.6	1 790.5
Sands Point village	2 786	2 477	2 742	902	821	862	5.62	4.24	657.5	212.9
Searingtown CDP	5 034	5 020	(X)	1 606	1 613	(X)	0.92	0.92	5 473.4	1 746.2
Thomaston village †	2 607	2 612	2 684	1 000	1 043	1 043	0.42	0.42	6 247.9	2 396.6
University Gardens CDP †	4 138	4 419	(X)	1 696	1 780	(X)	0.59	0.59	7 007.1	2 871.9
Westbury village †	14 263	13 060	13 871	4 714	4 546	4 764	2.39	2.39	5 979.0	1 976.1
Williston Park village	7 261	7 516	8 216	2 668	2 641	2 740	0.63	0.63	11 564.8	4 249.4
Oyster Bay town †	293 925	r 292 787	305 750	101 076	r 97 969	93 921	169.50	104.37	2 816.2	968.4
Bayville village	7 135	7 193	7 034	2 683	2 703	2 502	1.46	1.41	5 065.7	1 904.9
Bethpage CDP †	16 543	15 761	16 840	5 788	5 078	4 971	3.62	3.62	4 564.5	1 597.0
Brookville village †	2 126	3 716	3 290	648	622	553	4.01	4.01	530.5	161.7
Centre Island village	444	439	378	209	205	190	1.12	1.12	397.2	187.0
Cove Neck village	300	332	331	140	143	137	1.57	1.29	233.4	108.9
East Hills village (part)	20	19	14	5	7	4	0.03	0.03	797.9	199.5
East Massapequa CDP †	19 565	19 550	13 987	6 535	6 303	3 935	3.59	3.50	5 592.8	1 868.1
East Norwich CDP	2 675	2 698	(X)	950	937	(X)	1.05	1.05	2 554.5	907.2
Farmingdale village †	8 399	8 022	7 946	3 289	3 314	2 992	1.13	1.13	7 432.2	2 910.4
Glen Head CDP	4 625	4 488	(X)	1 717	1 651	(X)	1.61	1.61	2 870.7	1 065.7
Glenwood Landing CDP (part)	3 481	3 221	(X)	1 260	1 199	(X)	0.90	0.90	3 851.8	1 394.2
Greenvale CDP (part) †	250	(X)	(X)	86	(X)	(X)	0.07	0.07	3 474.6	1 195.2
Hicksville CDP	41 260	40 174	43 245	13 912	13 395	13 452	6.82	6.81	6 057.2	2 042.4
Jericho CDP †	13 045	13 141	12 739	4 600	4 630	4 079	4.06	4.06	3 214.1	1 133.4
Lattingtown village	1 860	1 859	1 749	688	688	614	3.82	3.78	491.9	182.0
Laurel Hollow village	1 930	1 748	1 527	621	567	480	3.09	2.92	660.0	212.4
Levittown CDP (part) †	4	(X)	(X)	1	(X)	(X)	–	–	20 719.9	5 180.0
Locust Valley CDP †	3 521	3 963	(X)	1 324	1 506	(X)	0.94	0.92	3 832.0	1 441.0
Massapequa CDP	22 652	22 018	24 454	7 514	7 225	7 342	4.02	3.65	6 207.5	2 059.1
Massapequa Park village	17 499	18 044	19 779	5 809	5 720	5 571	2.20	2.16	8 104.4	2 690.4
Matinecock village	836	872	985	313	318	353	2.65	2.65	315.6	118.1
Mill Neck village	825	977	959	326	404	365	2.93	2.58	319.8	126.4
Muttontown village	3 412	3 024	2 725	1 048	951	831	6.09	6.09	560.5	172.1
North Massapequa CDP †	19 152	19 365	21 385	6 333	6 114	6 116	3.02	3.02	6 333.0	2 094.1
Old Bethpage CDP †	5 400	5 610	6 215	1 843	1 862	1 738	4.12	4.12	1 311.4	447.6
Old Brookville village	2 167	1 823	1 574	760	627	513	3.98	3.97	545.2	191.2
Old Westbury village (part) †	667	1 350	1 102	212	182	138	3.01	3.01	221.3	70.3
Oyster Bay CDP †	6 826	6 687	6 497	2 898	2 816	2 401	1.61	1.23	5 554.1	2 358.0
Oyster Bay Cove village	2 262	2 109	1 799	742	699	576	4.26	4.20	538.1	176.5
Plainedge CDP †	9 195	8 739	9 629	3 052	2 812	2 840	1.43	1.43	6 425.8	2 132.9
Plainview CDP	25 637	26 207	28 037	8 638	8 598	8 317	5.72	5.72	4 478.2	1 508.9
Roslyn Harbor village (part)	309	370	344	103	122	98	0.24	0.24	1 287.8	429.3
Sea Cliff village	5 066	5 054	5 364	2 082	2 066	2 104	1.97	1.09	4 655.1	1 913.1
South Farmingdale CDP †	15 061	15 377	16 439	4 950	4 970	4 695	2.19	2.19	6 886.0	2 263.2
Syosset CDP	18 544	18 967	9 818	6 354	6 342	3 045	4.99	4.99	3 719.7	1 274.5
Upper Brookville village	1 801	1 453	1 245	599	490	403	4.30	4.30	418.5	139.2
Woodbury CDP	9 010	8 008	7 043	2 895	2 569	2 156	5.07	5.06	1 781.9	572.5
New York County †	1 537 195	1 487 536	1 428 285	798 144	785 127	754 796	33.77	22.96	66 940.1	34 756.7
Manhattan borough †	1 537 195	1 487 536	1 428 285	798 144	785 127	754 796	33.77	22.96	66 940.1	34 756.7
New York city (part) †	1 537 195	1 487 536	1 428 285	798 144	785 127	754 796	33.77	22.96	66 940.1	34 756.7
Niagara County	219 846	220 756	227 354	95 715	90 385	85 209	1 139.83	522.95	420.4	183.0
Cambria town	5 393	4 779	4 419	2 066	1 737	1 383	39.87	39.87	135.3	51.8
Hartland town	4 165	3 911	4 105	1 583	1 391	1 348	52.39	52.35	79.6	30.2
Middleport village (part)	218	148	163	95	62	58	0.15	0.15	1 491.1	649.8
Lewiston town †	16 257	15 453	16 219	6 147	5 383	4 948	41.03	37.27	436.2	164.9
Lewiston village	2 781	3 048	3 326	1 351	1 337	1 292	1.18	1.07	2 610.3	1 268.1
Lockport city †	22 279	24 426	24 844	10 341	10 374	10 094	8.65	8.53	2 612.4	1 212.6
Lockport town †	19 653	16 596	12 942	8 059	6 155	4 294	44.72	44.63	440.3	180.6

Table 5. **Population and Housing Units: 1980 to 2000; and Area Measurements and Density: 2000**—Con.

[For information concerning historical counts, see "User Notes." Density computed using land area. For information on nonsampling error and definitions, see text]

State County County Subdivision Place	Population			Housing units			2000 area measurements in square miles		2000 average per square mile	
	2000	1990	1980	2000	1990	1980	Total area	Land area	Population	Housing units
The State—Con.										
Niagara County—Con.										
Lockport town †—Con.										
Rapids CDP	1 356	1 152	(X)	582	472	(X)	3.67	3.67	369.8	158.7
South Lockport CDP	8 552	7 112	3 366	3 816	2 842	1 132	5.77	5.75	1 488.4	664.1
Newfane town	9 657	8 996	9 268	3 854	3 547	3 411	53.47	51.85	186.3	74.3
Newfane CDP	3 129	3 001	3 120	1 191	1 105	1 078	4.67	4.67	670.3	255.1
Olcott CDP	1 156	1 432	1 571	553	683	730	5.31	4.59	251.7	120.4
Niagara town	8 978	9 880	9 648	3 879	3 960	3 488	9.39	9.39	955.8	412.9
Niagara Falls city	55 593	61 840	71 384	27 837	28 635	29 504	16.80	14.05	3 955.7	1 980.7
North Tonawanda city	33 262	34 989	35 760	14 425	14 001	13 237	10.94	10.10	3 293.2	1 428.2
Pendleton town	6 050	5 010	4 726	2 162	1 745	1 493	27.44	27.18	222.6	79.5
Porter town	6 920	7 110	7 251	2 846	2 698	2 531	37.74	33.21	208.3	85.7
Ransomville CDP (part)	1 202	1 241	1 103	399	390	318	4.49	4.49	267.7	88.9
Youngstown village	1 957	2 075	2 191	863	831	764	1.40	1.16	1 687.5	744.2
Royalton town	7 710	7 453	7 765	2 993	2 743	2 574	70.08	69.82	110.4	42.9
Gasport CDP	1 248	1 336	1 339	491	482	441	2.92	2.87	435.1	171.2
Middleport village (part)	1 699	1 728	1 832	733	735	681	0.73	0.73	2 337.6	1 008.5
Somerset town	2 865	2 655	2 701	1 132	1 056	1 018	37.24	37.17	77.1	30.5
Barker village	577	569	535	234	224	189	0.42	0.42	1 372.3	556.5
Tonawanda Reservation	–	–	–	–	–	–	0.80	0.80	–	–
Tuscarora Reservation †	1 138	772	921	398	339	388	9.27	9.27	122.8	42.9
Wheatfield town	14 086	11 125	9 609	5 555	4 237	3 264	28.61	27.91	504.6	199.0
Wilson town	5 840	5 761	5 792	2 438	2 384	2 234	51.46	49.53	117.9	49.2
Ransomville CDP (part)	286	301	298	105	94	88	1.71	1.71	167.3	61.4
Wilson village	1 213	1 307	1 259	537	553	487	1.00	0.82	1 474.5	652.8
Oneida County	235 469	250 836	253 466	102 803	101 251	95 834	1 257.11	1 212.70	194.2	84.8
Annsville town	2 956	2 786	2 389	1 144	993	791	60.48	60.19	49.1	19.0
Augusta town	1 966	2 070	2 080	812	760	709	27.72	27.72	70.9	29.3
Oriskany Falls village	698	795	802	334	314	327	0.49	0.49	1 423.1	681.0
Ava town	725	792	664	285	261	219	37.69	37.66	19.2	7.6
Boonville town †	4 572	4 246	4 094	2 138	1 868	1 644	72.60	71.91	63.6	29.7
Boonville village	2 138	2 220	2 344	960	923	920	1.78	1.78	1 202.0	539.7
Bridgewater town	1 671	1 591	1 455	639	593	486	23.85	23.85	70.1	26.8
Bridgewater village	579	537	578	221	210	198	0.61	0.61	943.7	360.2
Camden town	5 028	5 134	4 925	2 020	1 957	1 749	54.14	54.02	93.1	37.4
Camden village	2 330	2 552	2 667	1 000	1 025	1 000	2.26	2.26	1 030.9	442.4
Deerfield town	3 906	3 942	3 934	1 512	1 352	1 215	33.06	32.93	118.6	45.9
Florence town	1 086	852	688	432	343	249	55.04	54.96	19.8	7.9
Floyd town	3 869	3 856	3 863	1 483	1 367	1 231	34.76	34.60	111.8	42.9
Forestport town †	1 692	1 556	1 380	2 027	1 895	1 653	78.97	77.19	21.9	26.3
Kirkland town	10 138	10 153	10 334	3 591	3 444	3 139	33.87	33.80	300.0	106.3
Clark Mills CDP	1 424	1 303	1 412	668	548	521	0.96	0.93	1 534.0	719.6
Clinton village	1 952	2 238	2 107	965	969	845	0.58	0.58	3 349.4	1 655.8
Lee town	6 875	7 115	6 892	2 699	2 545	2 299	45.55	45.17	152.2	59.8
Marcy town	9 469	8 685	6 222	2 073	1 954	1 741	33.41	32.97	287.2	62.9
Marshall town	2 127	2 125	2 131	829	777	730	32.81	32.81	64.8	25.3
Waterville village (part)	252	230	306	105	96	117	0.29	0.29	857.5	357.3
New Hartford town †	21 172	21 640	21 286	9 084	8 844	7 703	25.48	25.38	834.1	357.9
New Hartford village †	1 886	2 111	2 313	901	909	832	0.61	0.61	3 087.0	1 474.8
New York Mills village (part)	1 582	1 933	1 930	799	1 015	903	0.56	0.56	2 839.0	1 433.8
Paris town	4 609	4 414	4 456	1 806	1 572	1 555	31.45	31.44	146.6	57.4
Clayville village	445	463	478	200	175	196	0.47	0.46	970.7	436.3
Remsen town †	1 958	1 739	1 614	991	909	686	36.88	35.39	55.3	28.0
Remsen village (part)	495	496	587	218	202	222	0.32	0.32	1 524.6	671.4
Rome city	34 950	44 350	43 826	16 272	16 661	15 806	75.68	74.93	466.4	217.2
Sangerfield town	2 610	2 460	2 397	1 010	924	802	30.97	30.81	84.7	32.8
Waterville village (part)	1 469	1 434	1 366	568	550	455	1.03	1.03	1 423.2	550.3
Sherrill city †	3 147	2 864	2 830	1 309	1 126	1 050	2.02	2.02	1 554.6	646.6
Steuben town	1 172	1 006	897	460	367	325	42.71	42.71	27.4	10.8
Trenton town	4 670	4 682	4 683	1 932	1 842	1 666	43.71	43.32	107.8	44.6
Barneveld village †	332	r 358	396	132	r 138	129	0.19	0.19	1 749.7	695.7
Holland Patent village	461	r 486	534	227	r 217	222	0.49	0.48	958.8	472.1
Prospect village	330	312	368	138	124	143	0.20	0.20	1 621.2	678.0
Remsen village (part)	36	22	34	11	5	14	0.05	0.05	780.1	238.3
Utica city †	60 651	68 637	75 632	29 186	31 127	31 796	16.61	16.35	3 710.0	1 785.3
Vernon town †	5 335	5 338	5 354	2 266	2 104	2 014	38.12	38.12	139.9	59.4
Oneida Castle village	627	671	751	284	284	285	0.52	0.52	1 201.1	544.1
Vernon village †	1 155	1 274	1 373	544	535	576	0.91	0.91	1 264.5	595.6
Verona town	6 425	6 460	6 681	2 665	2 515	2 360	69.70	69.29	92.7	38.5
Vienna town	5 819	5 564	5 197	3 037	2 690	2 560	94.77	61.46	94.7	49.4
Sylvan Beach village †	1 071	1 119	1 243	847	750	857	0.76	0.73	1 458.4	1 153.4
Western town	2 029	2 057	1 954	833	795	697	54.70	51.37	39.5	16.2
Westmoreland town	6 207	5 737	5 458	2 323	2 017	1 733	43.15	43.13	143.9	53.9
Whitestown town	18 635	18 985	20 150	7 945	7 649	7 226	27.20	27.20	685.2	292.1
New York Mills village (part)	1 609	1 601	1 619	834	794	729	0.58	0.58	2 777.5	1 439.7
Oriskany village †	1 459	1 450	1 680	576	574	536	0.83	0.83	1 758.0	694.0
Whitesboro village	3 943	4 195	4 460	1 921	1 892	1 839	1.07	1.07	3 675.4	1 790.6
Yorkville village †	2 675	r 2 987	3 115	1 259	r 1 300	1 258	0.67	0.67	4 005.7	1 885.3
Onondaga County	458 336	468 973	463 920	196 633	190 878	177 107	805.69	780.29	587.4	252.0
Camillus town †	23 152	23 625	24 333	9 661	9 192	8 181	34.46	34.46	671.9	280.4
Camillus village †	1 249	1 150	1 298	627	503	509	0.39	0.39	3 188.9	1 600.8
Fairmount CDP (part) †	10 280	10 922	11 852	4 348	4 296	3 956	3.17	3.17	3 241.8	1 371.1
Cicero town	27 982	25 560	23 648	11 033	9 453	7 862	48.51	48.46	577.4	227.7
Brewerton CDP (part)	2 617	2 127	1 586	1 091	871	613	2.14	2.10	1 248.9	520.6
Bridgeport CDP (part) †	1 369	1 651	(X)	545	570	(X)	0.73	0.73	1 863.0	741.6
North Syracuse village (part)	2 021	2 061	2 095	882	837	770	0.87	0.87	2 330.6	1 017.1
Clay town	58 805	59 749	52 838	23 398	22 187	18 222	48.79	48.01	1 224.9	487.4
North Syracuse village (part)	4 841	5 302	5 875	2 255	2 241	2 194	1.10	1.10	4 418.9	2 058.4
De Witt town †	24 071	25 148	26 868	10 694	10 246	9 573	33.91	33.85	711.0	315.9
East Syracuse village	3 178	3 343	3 412	1 503	1 489	1 468	1.58	1.58	2 015.0	953.0
Lyncourt CDP (part) †	440	518	492	218	216	179	0.19	0.19	2 338.7	1 158.7
Elbridge town	6 091	6 192	5 885	2 513	2 322	2 212	38.29	37.57	162.1	66.9
Elbridge village	1 103	1 219	1 099	445	461	409	1.05	1.05	1 052.2	424.5
Jordan village †	1 314	1 325	1 371	542	510	487	1.16	1.16	1 136.7	468.9
Fabius town	1 974	1 760	1 811	779	693	663	46.80	46.56	42.4	16.7
Fabius village	355	310	367	137	132	136	0.40	0.40	885.6	341.8
Geddes town †	17 740	17 677	18 528	7 620	7 164	6 849	12.19	9.24	1 920.3	824.8
Fairmount CDP (part) †	515	1 344	1 563	188	488	484	0.20	0.20	2 612.3	953.6
Lakeland CDP †	2 852	(X)	(X)	1 111	(X)	(X)	1.52	1.52	1 882.4	733.3

Table 5. Population and Housing Units: 1980 to 2000; and Area Measurements and Density: 2000—Con.

[For information concerning historical counts, see "User Notes." Density computed using land area. For information on nonsampling error and definitions, see text]

State County County Subdivision Place	Population			Housing units			2000 area measurements in square miles		2000 average per square mile	
	2000	1990	1980	2000	1990	1980	Total area	Land area	Population	Housing units
The State—Con.										
Onondaga County—Con.										
Geddes town †—Con.										
Solvay village	6 845	6 717	7 140	3 291	3 115	2 994	1.64	1.64	4 164.6	2 002.3
Westvale CDP †	5 166	5 952	6 169	2 094	2 209	2 150	1.35	1.35	3 833.1	1 553.7
LaFayette town †	4 833	5 105	4 488	1 925	1 825	1 540	39.60	39.25	123.1	49.0
Lysander town	19 285	16 346	13 897	7 448	6 233	4 737	64.62	61.92	311.5	120.3
Baldwinsville village (part) †	4 691	4 134	3 932	1 834	1 611	1 405	1.83	1.74	2 696.9	1 054.4
Manlius town	31 872	30 656	28 530	13 071	12 136	9 879	49.96	49.62	642.3	263.4
Fayetteville village †	4 190	4 248	4 709	1 901	1 840	1 820	1.73	1.73	2 422.9	1 099.3
Manlius village †	4 819	4 764	5 241	2 143	2 027	1 958	1.79	1.78	2 705.8	1 203.3
Minoa village †	3 348	3 745	3 640	1 293	1 320	1 156	1.24	1.24	2 700.3	1 042.8
Marcellus town	6 319	6 465	6 180	2 488	2 467	2 192	32.68	32.55	194.1	76.4
Marcellus village	1 826	1 840	1 870	838	814	792	0.62	0.62	2 955.2	1 356.2
Onondaga Reservation	1 473	771	596	311	221	212	9.31	9.25	159.2	33.6
Onondaga town †	21 063	18 396	17 824	7 964	6 800	6 137	57.82	57.73	364.9	138.0
Nedrow CDP †	2 265	(X)	(X)	916	(X)	(X)	0.98	0.98	2 323.0	939.4
Otisco town	2 561	2 255	2 112	1 200	1 058	949	31.17	29.63	86.4	40.5
Pompey town †	6 159	5 317	4 492	2 272	1 936	1 439	66.47	66.41	92.7	34.2
Salina town	33 290	35 145	37 400	14 979	14 680	13 751	15.10	13.78	2 415.7	1 086.9
Galeville CDP †	4 476	(X)	(X)	2 104	(X)	(X)	1.14	1.14	3 922.4	1 843.8
Liverpool village	2 505	2 624	2 849	1 219	1 169	1 204	0.75	0.75	3 321.9	1 616.5
Lyncourt CDP (part) †	3 828	3 998	4 637	1 791	1 764	1 789	1.05	1.05	3 644.2	1 705.0
Mattydale CDP †	6 367	6 418	7 511	2 804	2 693	2 841	1.92	1.92	3 323.3	1 463.6
Skaneateles town	7 323	7 526	7 795	3 233	3 179	3 083	48.75	42.65	171.7	75.8
Skaneateles village †	2 616	2 724	2 789	1 190	1 223	1 102	1.72	1.43	1 826.8	831.0
Spafford town	1 661	1 675	1 596	1 095	1 046	1 006	39.23	32.83	50.6	33.4
Syracuse city †	147 306	163 860	170 105	68 192	71 502	73 175	25.64	25.09	5 871.0	2 717.8
Tully town	2 709	2 378	2 409	1 139	992	902	26.28	25.86	104.7	44.0
Tully village †	924	911	1 049	431	390	393	0.64	0.64	1 432.6	668.3
Van Buren town	12 667	13 367	12 585	5 618	5 546	4 543	36.12	35.56	356.2	158.0
Baldwinsville village (part) †	2 362	2 457	2 514	1 090	1 042	950	1.42	1.34	1 765.0	814.5
Seneca Knolls CDP †	2 138	(X)	(X)	871	(X)	(X)	1.22	1.22	1 749.7	712.8
Village Green CDP	3 945	4 198	(X)	2 053	2 095	(X)	1.22	1.22	3 227.6	1 679.7
Ontario County	100 224	95 101	88 909	42 647	38 947	34 082	662.43	644.38	155.5	66.2
Bristol town	2 421	2 071	1 802	989	840	686	36.75	36.74	65.9	26.9
Canadice town	1 846	1 857	1 467	1 094	1 108	1 001	32.45	30.04	61.5	36.4
Canandaigua city	11 264	10 725	10 419	5 066	4 717	4 090	4.84	4.60	2 447.5	1 100.8
Canandaigua town	7 649	7 160	6 060	3 281	2 743	2 082	62.51	56.85	134.5	57.7
East Bloomfield town	3 361	3 258	3 327	1 268	1 210	1 144	33.34	33.20	101.2	38.2
Bloomfield village †	1 267	(X)	(X)	497	(X)	(X)	1.41	1.41	900.2	353.1
Farmington town	10 585	10 381	8 933	4 046	3 604	2 953	39.45	39.45	268.3	102.6
Geneva city (part) †	13 617	14 143	15 133	5 564	5 654	5 457	4.23	4.23	3 220.7	1 316.0
Geneva town †	3 289	2 967	3 077	1 532	1 360	1 294	19.11	19.11	172.2	80.2
Gorham town	3 776	3 497	3 598	1 900	1 791	1 710	53.21	48.90	77.2	38.9
Rushville village (part)	178	201	148	79	87	51	0.29	0.29	613.4	272.3
Hopewell town	3 346	3 016	2 509	1 342	1 070	842	35.66	35.64	93.9	37.7
Manchester town	9 258	9 351	9 002	3 815	3 705	3 385	37.81	37.78	245.0	101.0
Clifton Springs village (part) †	1 769	1 704	1 533	745	684	648	0.87	0.87	2 028.9	854.5
Manchester village †	1 475	1 598	1 698	688	708	690	1.17	1.17	1 259.8	587.6
Shortsville village †	1 320	1 485	1 669	520	565	594	0.64	0.64	2 078.5	818.8
Naples town	2 441	2 559	2 338	1 112	1 095	948	39.49	39.49	61.8	28.2
Naples village †	1 072	1 237	1 225	500	492	489	0.98	0.98	1 097.3	511.8
Phelps town	7 017	6 749	6 522	2 817	2 530	2 325	65.26	64.98	108.0	43.4
Clifton Springs village (part) †	454	471	506	176	166	166	0.57	0.57	796.1	308.6
Phelps village	1 969	1 978	2 004	877	783	746	1.17	1.17	1 684.0	750.0
Richmond town	3 452	3 230	2 703	1 723	1 658	1 518	44.32	42.42	81.4	40.6
Seneca town	2 731	2 747	2 749	1 032	992	956	50.44	50.44	54.1	20.5
South Bristol town	1 645	1 663	1 205	1 145	1 111	953	42.05	39.06	42.1	29.3
Victor town	9 977	7 191	5 784	3 872	2 763	1 893	35.95	35.94	277.6	107.7
Victor village †	2 433	2 308	2 370	972	850	751	1.38	1.38	1 763.4	704.5
West Bloomfield town	2 549	2 536	2 281	1 049	996	845	25.55	25.52	99.9	41.1
Orange County †	341 367	307 647	259 603	122 754	110 814	93 274	838.55	816.34	418.2	150.4
Blooming Grove town †	17 351	r 16 670	12 339	6 559	r 5 906	4 456	35.31	34.81	498.5	188.4
Beaverdam Lake-Salisbury Mills CDP (part)	360	347	13	147	126	6	0.58	0.49	729.0	297.7
Washingtonville village †	5 851	4 900	2 380	2 044	1 705	873	2.54	2.54	2 300.2	803.6
Chester town †	12 140	9 138	6 850	3 984	3 236	2 161	25.24	25.17	482.2	158.3
Chester village (part)	3 445	3 226	1 910	1 455	1 413	712	2.11	2.11	1 632.8	689.6
Walton Park CDP (part) †	839	(X)	(X)	281	(X)	(X)	0.89	0.89	945.2	316.6
Cornwall town †	12 307	11 270	10 774	4 852	4 409	4 060	28.16	26.82	458.8	180.9
Beaverdam Lake-Salisbury Mills CDP (part)	997	740	475	327	272	170	0.91	0.81	1 224.3	401.5
Cornwall on Hudson village †	3 058	3 093	3 164	1 233	1 250	1 233	2.07	1.96	1 560.9	629.4
Firthcliffe CDP (part) †	4 841	4 292	4 250	2 002	1 689	1 584	2.71	2.69	1 797.8	743.5
West Point CDP (part) †	4	–	(X)	1	–	(X)	0.74	0.74	5.4	1.4
Crawford town †	7 875	6 394	4 910	2 851	2 246	1 731	40.16	40.12	196.3	71.1
Pine Bush CDP †	1 539	1 445	1 255	654	553	453	2.10	2.10	734.4	312.1
Deerpark town	7 858	7 832	5 633	3 332	3 114	2 445	67.86	66.42	118.3	50.2
Goshen town †	12 913	r 11 503	10 463	4 320	r 3 704	3 247	43.97	43.85	294.5	98.5
Chester village (part)	–	44	(X)	–	14	(X)	0.01	0.01	–	–
Florida village (part) †	–	2	–	–	1	–	0.05	0.05	–	–
Goshen village	5 676	5 255	4 874	2 150	1 877	1 760	3.21	3.21	1 770.5	670.7
Greenville town †	3 800	3 120	2 085	1 365	1 160	783	30.53	30.26	125.6	45.1
Hamptonburgh town †	4 686	3 910	2 945	1 532	1 270	990	26.96	26.78	175.0	57.2
Maybrook village (part) †	–	2	13	1	1	4	0.22	0.22	–	4.5
Highlands town †	12 484	13 667	14 004	3 418	3 569	3 471	33.49	30.90	404.0	110.6
Fort Montgomery CDP †	1 418	1 450	1 396	611	624	624	1.50	1.47	965.0	415.8
Highland Falls village	3 678	3 937	4 187	1 657	1 708	1 647	1.12	1.11	3 326.4	1 498.6
West Point CDP (part) †	7 131	8 024	8 105	1 042	1 134	1 053	20.19	19.53	365.2	53.4
Middletown city †	25 388	24 160	21 454	10 124	9 475	8 304	5.15	5.14	4 939.5	1 969.7
Minisink town	3 585	2 981	2 488	1 245	1 023	838	23.18	23.09	155.2	53.9
Unionville village	536	548	574	210	203	205	0.25	0.25	2 140.2	838.5
Monroe town	31 407	23 035	14 948	8 517	7 030	4 919	21.26	20.09	1 563.5	424.0
Harriman village (part)	1 647	1 694	781	734	751	300	0.46	0.46	3 609.2	1 608.5
Kiryas Joel village	13 138	7 437	2 088	2 233	1 332	373	1.10	1.10	11 962.2	2 033.2
Monroe village †	7 780	6 672	5 996	2 620	2 246	1 965	3.48	3.43	2 269.7	764.3
Walton Park CDP (part) †	1 491	(X)	(X)	590	(X)	(X)	1.79	1.48	1 005.7	397.9
Montgomery town †	20 891	18 501	16 576	7 643	6 803	5 903	51.08	50.44	414.2	151.5
Maybrook village (part) †	3 084	2 800	1 994	1 076	1 021	751	1.11	1.11	2 766.6	965.3
Montgomery village †	3 636	2 696	2 316	1 338	950	767	1.45	1.39	2 616.4	962.8
Walden village †	6 164	5 836	5 659	2 352	2 264	2 141	2.05	1.97	3 129.6	1 194.2

U.S. Census Bureau, Census 2000

Table 5. **Population and Housing Units: 1980 to 2000; and Area Measurements and Density: 2000**—Con.

[For information concerning historical counts, see "User Notes." Density computed using land area. For information on nonsampling error and definitions, see text]

State County County Subdivision Place	Population			Housing units			2000 area measurements in square miles		2000 average per square mile	
	2000	1990	1980	2000	1990	1980	Total area	Land area	Population	Housing units
The State—Con.										
Orange County †—Con.										
Mount Hope town	6 639	5 971	4 398	1 714	1 633	1 290	25.50	25.19	263.5	68.0
Otisville village †	989	1 078	953	373	379	338	0.69	0.69	1 425.9	537.8
Newburgh city †	28 259	26 454	23 438	10 476	9 995	9 895	4.78	3.82	7 393.6	2 740.9
Newburgh town †	27 568	24 058	22 747	10 122	8 745	7 691	47.00	43.69	631.0	231.7
Balmville CDP †	3 339	2 963	2 919	1 288	1 154	1 048	2.12	2.12	1 572.3	606.5
Gardnertown CDP †	4 533	4 209	4 238	1 674	1 565	1 467	4.90	4.90	925.8	341.9
Orange Lake CDP	6 085	5 196	5 120	2 104	1 739	1 518	6.00	5.36	1 134.2	392.2
New Windsor town †	22 866	22 937	19 534	8 759	8 596	7 074	37.01	34.78	657.4	251.8
Beaverdam Lake-Salisbury Mills CDP (part)	1 422	1 267	836	483	449	315	1.13	1.05	1 352.0	459.2
Firthcliffe CDP (part) †	129	135	180	63	62	62	0.33	0.32	401.6	196.1
New Windsor CDP †	9 077	8 898	7 812	3 581	3 495	3 050	3.80	3.76	2 413.3	952.1
Vails Gate CDP	3 319	3 014	3 156	1 459	1 334	1 241	1.00	1.00	3 330.5	1 464.1
Port Jervis city	8 860	9 060	8 699	3 851	3 870	3 639	2.71	2.54	3 494.1	1 518.7
Tuxedo town †	3 334	3 023	3 069	1 457	1 314	1 168	49.36	47.44	70.3	30.7
Tuxedo Park village	731	706	809	363	337	317	3.23	2.68	272.9	135.5
Wallkill town †	24 659	23 016	20 481	9 283	8 230	6 955	62.76	62.17	396.6	149.3
Mechanicstown CDP †	6 061	4 974	4 330	2 311	1 900	1 628	3.40	3.33	1 821.9	694.7
Scotchtown CDP	8 954	8 765	7 352	3 345	3 056	2 382	4.23	4.23	2 114.6	789.9
Washington Heights CDP †	1 318	1 159	1 233	510	462	463	1.51	1.51	874.3	338.3
Warwick town †	30 764	27 193	20 976	11 818	10 522	8 522	104.86	101.67	302.6	116.2
Florida village (part) †	2 571	2 495	1 947	974	908	712	1.84	1.84	1 397.7	529.5
Greenwood Lake village †	3 411	3 208	2 809	1 534	1 516	1 629	2.46	2.04	1 668.0	750.1
Warwick village †	6 412	5 984	4 320	2 615	2 415	1 633	2.23	2.23	2 870.5	1 170.7
Wawayanda town †	6 273	5 518	4 298	2 174	1 872	1 488	35.04	34.98	179.3	62.1
Woodbury town	9 460	8 236	6 494	3 358	3 092	2 244	37.18	36.16	261.6	92.9
Central Valley CDP	1 857	1 929	1 705	679	698	602	2.67	2.67	696.4	254.6
Harriman village (part)	605	594	15	224	213	9	0.54	0.52	1 153.1	426.9
Highland Mills CDP	3 468	2 576	2 034	1 279	950	743	1.73	1.73	2 007.5	740.4
West Point CDP (part) †	3	–	(X)	1	–	(X)	4.15	4.06	0.7	0.2
Orleans County	44 171	41 846	38 496	17 347	16 345	15 030	817.47	391.40	112.9	44.3
Albion town	8 042	8 178	6 446	2 626	2 532	2 378	25.35	25.23	318.8	104.1
Albion village (part) †	6 186	4 717	4 198	1 971	1 912	1 755	2.36	2.36	2 625.7	836.6
Barre town	2 124	2 093	2 164	772	734	702	55.09	55.07	38.6	14.0
Carlton town	2 960	2 808	2 818	1 619	1 665	1 608	44.54	43.71	67.7	37.0
Clarendon town	3 392	2 705	2 148	1 331	967	737	35.21	35.21	96.3	37.8
Gaines town	3 740	3 025	2 692	1 609	1 226	1 009	34.43	34.39	108.8	46.8
Albion village (part) †	1 252	1 146	699	595	541	324	0.62	0.62	2 028.7	964.1
Kendall town	2 838	2 769	2 388	1 103	1 058	917	32.97	32.90	86.3	33.5
Murray town	6 259	4 921	4 754	2 014	1 906	1 764	31.10	31.04	201.6	64.9
Holley village †	1 802	1 890	1 882	846	802	765	1.27	1.27	1 422.9	668.0
Ridgeway town	6 886	7 341	7 278	2 872	2 893	2 792	50.26	50.03	137.6	57.4
Medina village (part) †	3 718	3 952	3 766	1 646	1 668	1 588	1.88	1.80	2 061.2	912.5
Shelby town	5 420	5 509	5 361	2 133	2 043	1 850	46.71	46.34	117.0	46.0
Medina village (part) †	2 697	2 734	2 626	1 150	1 103	973	1.47	1.47	1 840.2	784.7
Yates town	2 510	2 497	2 447	1 268	1 321	1 273	37.47	37.47	67.0	33.8
Lyndonville village	862	953	916	344	353	342	1.02	1.02	841.7	335.9
Oswego County	122 377	r 121 785	113 901	52 831	r 48 557	42 879	1 312.18	953.30	128.4	55.4
Albion town	2 083	2 043	1 730	797	746	574	47.81	47.25	44.1	16.9
Altmar village	351	336	347	131	125	104	2.18	2.16	162.5	60.6
Amboy town	1 312	r 1 024	836	640	r 489	400	37.73	37.12	35.3	17.2
Boylston town	505	443	390	333	263	234	39.15	39.14	12.9	8.5
Constantia town	5 141	4 868	4 312	2 351	2 083	1 836	99.63	56.86	90.4	41.3
Cleveland village	758	784	855	310	289	295	1.23	1.13	673.5	275.4
Constantia CDP	1 107	1 140	1 254	560	539	520	2.14	2.13	518.8	262.5
Fulton city †	11 855	12 929	13 312	5 501	5 536	5 403	4.76	3.82	3 102.9	1 439.8
Granby town	7 009	7 013	6 341	2 869	2 597	2 257	46.48	44.92	156.0	63.9
Hannibal town	4 957	4 616	4 027	1 962	1 644	1 369	44.79	44.77	110.7	43.8
Hannibal village	542	613	680	235	240	246	1.14	1.14	476.5	206.6
Hastings town	8 803	8 113	7 095	3 635	3 094	2 485	46.02	45.77	192.3	79.4
Brewerton CDP (part)	293	313	384	160	161	169	0.84	0.71	411.8	224.9
Central Square village †	1 646	1 671	1 418	796	713	581	1.85	1.85	888.2	429.5
Mexico town	5 181	5 050	4 790	2 211	2 105	1 777	46.97	46.34	111.8	47.7
Mexico village	1 572	1 555	1 621	721	692	643	2.14	2.14	735.1	337.1
Minetto town	1 663	1 822	1 905	660	656	636	6.05	5.79	287.1	114.0
Minetto CDP	1 086	1 252	1 456	431	454	493	3.61	3.36	323.0	128.2
New Haven town	2 930	2 778	2 421	1 378	1 207	995	33.45	31.18	94.0	44.2
Orwell town	1 254	1 171	1 031	701	650	592	41.32	39.77	31.5	17.6
Oswego city	17 954	19 195	19 793	8 080	7 865	7 677	11.24	7.66	2 343.4	1 054.6
Oswego town	7 287	8 027	7 865	1 904	1 755	1 536	29.34	27.42	265.8	69.4
Palermo town	3 686	3 582	3 253	1 366	1 182	967	40.75	40.60	90.8	33.6
Parish town	2 694	2 425	2 172	1 034	868	737	41.97	41.78	64.5	24.8
Parish village †	512	473	535	212	181	211	1.54	1.54	332.8	137.8
Redfield town	607	564	459	537	479	469	93.44	90.08	6.7	6.0
Richland town	5 824	5 917	5 594	2 890	2 636	2 434	60.09	57.17	101.9	50.5
Pulaski village	2 398	2 525	2 415	1 155	1 147	1 040	3.43	3.29	729.4	351.3
Sandy Creek town	3 863	3 454	3 256	2 607	2 465	2 030	46.54	42.27	91.4	61.7
Lacona village	590	593	582	271	265	228	1.02	1.02	576.7	264.9
Sandy Creek village	789	793	765	338	332	283	1.43	1.43	552.2	236.5
Schroeppel town	8 566	8 931	8 016	3 590	3 373	2 884	43.19	42.32	202.4	84.8
Phoenix village †	2 251	2 435	2 357	1 041	996	878	1.25	1.14	1 966.2	909.3
Sand Ridge CDP	906	1 312	1 293	438	496	449	2.45	2.42	375.1	181.3
Scriba town	7 331	6 472	5 455	3 053	2 602	2 052	43.87	40.57	180.7	75.2
Volney town †	6 094	5 676	5 358	2 333	2 065	1 807	49.15	48.29	126.2	48.3
West Monroe town	4 428	4 393	3 482	1 765	1 629	1 230	38.53	33.72	131.3	52.3
Brewerton CDP (part)	543	514	502	251	228	206	0.36	0.36	1 527.8	706.2
Williamstown town	1 350	1 279	1 008	634	568	498	39.16	38.69	34.9	16.4
Otsego County †	61 676	60 517	59 075	28 481	26 385	23 877	1 015.10	1 002.80	61.5	28.4
Burlington town	1 085	1 036	1 045	500	465	420	45.03	44.97	24.1	11.1
Butternuts town	1 792	1 626	1 486	902	760	594	54.08	54.07	33.1	16.7
Gilbertsville village	375	388	455	196	188	188	1.00	1.00	374.0	195.5
Cherry Valley town	1 266	1 210	1 205	629	571	510	40.06	40.06	31.6	15.7
Cherry Valley village	592	617	684	288	285	295	0.57	0.57	1 041.5	506.7
Decatur town	410	356	312	281	239	198	20.77	20.59	19.9	13.6
Edmeston town	1 824	1 717	1 732	821	701	637	44.60	44.55	40.9	18.4
Exeter town	954	967	968	542	477	438	32.65	32.08	29.7	16.9
Hartwick town	2 203	2 045	1 796	1 098	935	808	40.33	40.16	54.9	27.3
Laurens town	2 402	2 349	2 101	1 145	1 020	892	42.67	42.57	56.4	26.9
Laurens village	277	293	276	130	118	122	0.13	0.13	2 215.8	1 039.9

Table 5. **Population and Housing Units: 1980 to 2000; and Area Measurements and Density: 2000**—Con.

[For information concerning historical counts, see "User Notes." Density computed using land area. For information on nonsampling error and definitions, see text]

State County County Subdivision Place	Population			Housing units			2000 area measurements in square miles		2000 average per square mile	
	2000	1990	1980	2000	1990	1980	Total area	Land area	Population	Housing units
The State—Con.										
Otsego County †—Con.										
Maryland town	1 920	1 716	1 690	1 035	917	802	51.86	51.75	37.1	20.0
Middlefield town	2 249	2 231	1 870	1 058	969	762	65.93	64.40	34.9	16.4
Cooperstown village (part)	245	271	238	107	113	92	0.35	0.31	796.2	347.7
Milford town	2 938	2 845	2 685	1 575	1 400	1 295	47.18	46.11	63.7	34.2
Milford village	511	462	514	232	193	209	0.48	0.48	1 071.2	486.4
Morris town	1 867	1 787	1 780	859	818	708	39.12	39.03	47.8	22.0
Morris village	591	642	681	284	272	274	0.74	0.73	810.4	389.4
New Lisbon town	1 116	996	948	586	462	411	44.67	44.53	25.1	13.2
Oneonta city †	13 292	13 954	14 933	4 574	4 685	4 636	4.38	4.38	3 032.6	1 043.6
Oneonta town †	4 994	4 963	4 655	2 117	1 981	1 865	33.64	33.50	149.1	63.2
West End CDP †	1 813	1 825	1 715	877	845	746	3.78	3.78	480.2	232.3
Otego town	3 183	3 128	2 801	1 383	1 284	1 035	44.88	44.88	70.9	30.8
Otego village	1 052	1 068	1 089	427	416	407	1.15	1.15	917.3	372.3
Otsego town	3 904	3 932	4 012	2 193	2 155	1 996	57.77	54.20	72.0	40.5
Cooperstown village (part)	1 787	1 909	2 104	963	1 003	1 046	1.23	1.23	1 447.4	780.0
Pittsfield town	1 295	1 116	1 067	605	499	423	37.78	37.73	34.3	16.0
Plainfield town	986	850	847	406	319	289	29.46	29.46	33.5	13.8
Richfield town	2 423	2 711	2 608	1 296	1 355	1 322	32.44	30.92	78.4	41.9
Richfield Springs village †	1 255	1 565	1 561	619	636	632	1.00	1.00	1 259.2	621.1
Roseboom town	684	668	630	416	333	304	33.06	33.00	20.7	12.6
Springfield town	1 350	1 267	1 239	712	701	534	45.45	42.97	31.4	16.6
Unadilla town	4 548	4 343	4 020	2 101	1 849	1 684	46.64	46.41	98.0	45.3
Unadilla village	1 127	1 265	1 367	542	543	578	1.08	1.08	1 045.2	502.7
Westford town	784	634	652	446	388	328	33.78	33.76	23.2	13.2
Worcester town	2 207	2 070	1 993	1 201	1 102	986	46.86	46.71	47.2	25.7
Putnam County	95 745	83 941	77 193	35 030	31 898	27 867	246.25	231.28	414.0	151.5
Carmel town	33 006	28 816	27 948	11 283	10 152	9 066	40.68	36.11	914.1	312.5
Carmel Hamlet CDP	5 650	4 800	(X)	2 034	1 728	(X)	10.45	8.49	665.2	239.5
Mahopac CDP †	8 478	7 755	7 681	3 099	2 972	2 554	6.43	5.30	1 600.7	585.1
Kent town	14 009	13 183	12 433	5 353	5 074	4 629	43.17	40.63	344.8	131.8
Lake Carmel CDP †	8 663	8 489	7 295	3 167	3 072	4 796	5.51	5.16	1 678.0	613.4
Patterson town	11 306	8 679	7 247	3 746	3 172	2 824	32.90	32.27	350.4	116.1
Putnam Lake CDP	3 855	3 459	(X)	1 427	1 335	(X)	4.31	3.87	997.0	369.1
Philipstown town	9 422	9 242	9 155	3 983	3 805	3 332	51.52	48.83	193.0	81.6
Cold Spring village	1 983	1 998	2 161	953	941	874	0.61	0.61	3 273.9	1 573.4
Nelsonville village	565	585	567	246	247	217	1.05	1.04	541.6	235.8
Putnam Valley town	10 686	9 094	8 994	4 253	3 986	3 950	43.00	41.39	258.2	102.7
Southeast town	17 316	14 927	11 416	6 412	5 709	4 066	34.98	32.06	540.1	200.0
Brewster village	2 162	1 566	1 650	881	781	704	0.48	0.48	4 544.0	1 851.6
Brewster Hill CDP	2 226	2 226	2 371	777	734	780	0.98	0.87	2 554.9	891.8
Peach Lake CDP (part)	1 062	960	998	383	342	332	2.17	1.98	536.5	193.5
Queens County †	2 229 379	1 951 598	1 891 325	817 250	752 690	740 129	178.28	109.24	20 409.0	7 481.6
Queens borough †	2 229 379	1 951 598	1 891 325	817 250	752 690	740 129	178.28	109.24	20 409.0	7 481.6
New York city (part) †	2 229 379	1 951 598	1 891 325	817 250	752 690	740 129	178.28	109.24	20 409.0	7 481.6
Rensselaer County	152 538	154 429	151 966	66 120	62 591	57 363	665.39	653.96	233.3	101.1
Berlin town †	1 901	1 929	1 696	1 034	910	696	59.93	59.65	31.9	17.3
Brunswick town	11 664	11 093	10 974	4 808	4 308	3 862	44.64	44.53	261.9	108.0
East Greenbush town †	15 560	14 076	12 913	6 281	5 556	4 600	24.35	24.09	645.8	260.7
East Greenbush CDP	4 085	3 784	(X)	1 615	1 450	(X)	2.65	2.65	1 542.4	609.8
Hampton Manor CDP †	2 525	2 600	(X)	1 079	1 038	(X)	0.65	0.63	4 002.3	1 710.3
Grafton town	1 987	1 917	1 665	1 059	866	825	45.96	44.89	44.3	23.6
Hoosick town	6 759	6 696	6 732	2 892	2 778	2 490	63.15	63.02	107.3	45.9
Hoosick Falls village	3 436	3 490	3 609	1 553	1 490	1 375	1.72	1.72	1 998.8	903.4
Nassau town	4 818	4 989	4 479	2 058	1 984	1 791	45.21	44.54	108.2	46.2
East Nassau village †	571	(X)	(X)	255	(X)	(X)	4.90	4.90	116.6	52.1
Nassau village (part)	1 102	1 184	1 206	505	491	482	0.62	0.62	1 765.2	808.9
North Greenbush town †	10 805	10 891	10 396	4 336	4 090	3 524	19.02	18.69	578.0	232.0
Wynantskill CDP †	3 018	3 329	(X)	1 284	1 315	(X)	2.42	2.42	1 245.1	529.7
Petersburgh town †	1 563	1 461	1 369	695	610	537	41.60	41.60	37.6	16.7
Pittstown town	5 644	5 468	4 901	2 142	1 977	1 614	64.84	61.74	91.4	34.7
Valley Falls village (part)	430	456	453	164	164	153	0.41	0.39	1 088.7	415.2
Poestenkill town	4 054	3 809	3 664	1 628	1 437	1 269	32.59	32.45	124.9	50.2
Poestenkill CDP †	1 024	1 000	1 031	426	378	359	5.88	5.84	175.4	73.0
Rensselaer city †	7 761	8 255	9 047	3 713	3 652	3 588	3.33	3.01	2 579.2	1 233.9
Sand Lake town	7 987	7 642	7 022	3 277	3 120	2 708	36.15	35.20	226.9	93.1
Averill Park CDP	1 517	1 656	1 337	628	635	478	3.08	2.99	507.2	210.0
West Sand Lake CDP †	2 439	2 251	2 153	944	838	745	4.79	4.74	514.1	199.0
Schaghticoke town	7 456	7 574	7 094	2 823	2 660	2 331	51.86	49.91	149.4	56.6
Schaghticoke village	676	794	677	284	286	254	0.90	0.74	916.3	385.0
Valley Falls village (part)	61	71	101	27	24	32	0.05	0.04	1 399.5	619.4
Schodack town	12 536	11 839	11 345	4 942	4 530	4 052	63.66	62.23	201.5	79.4
Castleton-on-Hudson village †	1 619	1 491	1 627	654	586	607	0.80	0.80	2 025.5	818.2
Nassau village (part)	59	70	79	24	24	24	0.06	0.06	1 042.8	424.2
Stephentown town	2 873	2 521	2 031	1 339	1 242	889	58.08	57.98	49.5	23.1
Troy city †	49 170	54 269	56 638	23 093	22 871	22 587	11.02	10.41	4 721.8	2 217.6
Richmond County †	443 728	378 977	352 029	163 993	139 726	118 968	102.50	58.48	7 587.9	2 804.3
Staten Island borough †	443 728	378 977	352 029	163 993	139 726	118 968	102.50	58.48	7 587.9	2 804.3
New York city (part) †	443 728	378 977	352 029	163 993	139 726	118 968	102.50	58.48	7 587.9	2 804.3
Rockland County	286 753	265 475	259 530	94 973	88 264	80 171	199.34	174.22	1 645.9	545.1
Clarkstown town	82 082	79 346	77 091	28 220	26 321	23 297	46.94	38.54	2 129.7	732.2
Bardonia CDP †	4 367	4 487	(X)	1 468	1 436	(X)	2.89	2.56	1 704.6	573.0
Congers CDP †	8 303	8 003	7 123	2 743	2 635	2 102	3.86	3.15	2 635.9	870.8
Nanuet CDP	16 707	14 065	12 578	6 134	4 948	4 029	5.43	5.42	3 080.3	1 130.9
New City CDP †	34 038	33 673	35 859	11 161	10 628	10 079	16.30	15.60	2 181.6	715.3
Nyack village (part)	656	600	696	299	284	304	0.10	0.10	6 287.4	2 865.8
Spring Valley village (part)	1 307	1 951	1 970	347	669	700	0.27	0.27	4 930.1	1 308.9
Upper Nyack village	1 863	2 084	1 906	732	772	665	4.23	1.32	1 406.8	552.7
Valley Cottage CDP †	9 269	9 007	8 214	3 410	3 152	2 842	4.27	4.27	2 168.7	797.9
West Nyack CDP	3 282	3 437	8 553	1 132	1 118	2 489	2.91	2.91	1 125.9	388.3
Haverstraw town	33 811	32 712	31 929	11 553	10 990	9 960	27.55	22.42	1 508.3	515.4
Haverstraw village	10 117	9 438	8 800	2 925	2 901	2 692	5.07	1.99	5 078.8	1 468.4
Mount Ivy CDP	6 536	6 013	(X)	2 761	2 600	(X)	1.47	1.47	4 456.8	1 882.7
Pomona village (part) †	1 496	1 271	1 170	509	414	323	1.39	1.39	1 075.8	366.0
Thiells CDP	4 758	5 204	(X)	1 512	1 525	(X)	1.87	1.86	2 562.2	814.2
West Haverstraw village	10 295	9 183	9 181	3 634	3 281	2 920	1.55	1.54	6 670.3	2 354.5

U.S. Census Bureau, Census 2000

Table 5. Population and Housing Units: 1980 to 2000; and Area Measurements and Density: 2000—Con.

[For information concerning historical counts, see "User Notes." Density computed using land area. For information on nonsampling error and definitions, see text]

State County County Subdivision Place	Population			Housing units			2000 area measurements in square miles		2000 average per square mile	
	2000	1990	1980	2000	1990	1980	Total area	Land area	Population	Housing units
The State—Con.										
Rockland County—Con.										
Orangetown town	47 711	46 742	48 612	17 827	16 676	15 248	31.37	24.18	1 973.1	737.3
Blauvelt CDP †	5 207	4 838	(X)	1 588	1 480	(X)	4.62	4.55	1 144.4	349.0
Grand View-on-Hudson village †	284	271	312	138	139	135	0.17	0.17	1 699.1	825.6
Nyack village (part)	6 081	5 958	5 732	2 989	2 742	2 445	1.50	0.67	9 134.9	4 490.1
Orangeburg CDP	3 388	3 583	(X)	1 350	1 256	(X)	3.11	3.11	1 090.7	434.6
Pearl River CDP	15 553	15 314	15 893	5 636	5 503	5 009	7.19	6.84	2 273.2	823.8
Piermont village	2 607	2 163	2 269	1 320	975	979	1.15	0.67	3 878.9	1 964.0
South Nyack village †	3 473	3 352	3 602	1 258	1 195	1 285	1.69	0.61	5 665.0	2 052.0
Tappan CDP	6 757	6 867	8 267	2 294	2 225	2 362	2.79	2.79	2 423.0	822.6
Ramapo town	108 905	93 861	89 060	32 422	29 794	27 785	61.94	61.24	1 778.2	529.4
Airmont village †	7 799	(X)	(X)	2 362	(X)	(X)	4.59	4.58	1 701.3	515.2
Chestnut Ridge village	7 829	7 517	(X)	2 601	2 422	(X)	4.94	4.94	1 584.6	526.4
Hillburn village	881	892	926	290	305	318	2.25	2.23	395.5	130.2
Hillcrest CDP †	7 106	6 447	5 733	2 036	1 880	1 809	1.29	1.29	5 505.8	1 577.5
Kaser village †	3 316	(X)	(X)	678	(X)	(X)	0.17	0.17	19 342.6	3 954.9
Monsey CDP †	14 504	13 986	12 380	3 098	2 916	2 911	2.23	2.21	6 554.3	1 400.0
Montebello village †	3 688	2 950	(X)	1 182	935	(X)	4.36	4.36	845.1	270.9
New Hempstead village †	4 767	4 200	(X)	1 300	1 161	(X)	2.85	2.84	1 678.8	457.8
New Square village	4 624	2 605	1 750	838	445	344	0.36	0.36	12 811.8	2 321.9
Pomona village (part) †	1 230	1 340	1 251	416	427	357	1.04	1.04	1 186.3	401.2
Sloatsburg village	3 117	3 035	3 154	1 078	1 042	1 014	2.71	2.68	1 162.0	401.9
Spring Valley village (part)	24 157	19 851	18 567	7 465	7 447	7 311	1.85	1.84	13 161.6	4 067.2
Suffern village †	11 006	11 055	10 794	4 762	4 720	4 110	2.12	2.09	5 265.8	2 278.4
Viola CDP †	5 931	4 504	5 340	1 738	1 370	1 462	2.71	2.71	2 192.4	642.4
Wesley Hills village	4 848	4 305	(X)	1 474	1 329	(X)	3.37	3.36	1 444.3	439.1
Stony Point town	14 244	12 814	12 838	4 951	4 483	3 881	31.54	27.84	511.7	177.9
Stony Point CDP	11 744	10 587	8 686	4 074	3 685	2 622	6.76	5.50	2 134.8	740.6
St. Lawrence County	111 931	111 974	114 347	49 721	47 521	43 704	2 821.48	2 685.60	41.7	18.5
Brasher town	2 337	2 124	2 375	1 077	955	847	92.09	91.20	25.6	11.8
Brasher Falls-Winthrop CDP (part)	651	699	817	314	331	269	1.76	1.66	391.4	188.8
Canton town	10 334	11 120	11 568	3 515	3 444	3 132	105.89	104.80	98.6	33.5
Canton village †	5 882	6 379	7 055	1 680	1 725	1 606	3.34	3.24	1 817.9	519.2
Rensselaer Falls village †	337	316	360	144	134	135	0.32	0.29	1 147.5	490.3
Clare town	112	78	121	106	100	72	97.26	96.61	1.2	1.1
Clifton town	791	917	1 005	775	854	805	150.36	135.13	5.9	5.7
Star Lake CDP (part)	240	295	275	111	122	121	1.36	1.36	176.3	81.5
Colton town	1 453	1 274	1 292	1 163	1 122	1 062	254.93	242.09	6.0	4.8
De Kalb town	2 213	2 153	2 130	889	815	743	83.21	82.53	26.8	10.8
Richville village	274	311	336	120	119	114	0.74	0.74	371.4	162.7
De Peyster town	936	913	917	307	265	273	45.11	43.06	21.7	7.1
Edwards town	1 148	1 083	1 208	566	477	469	51.34	50.74	22.6	11.2
Edwards village	465	487	561	192	218	192	0.99	0.97	477.2	197.0
Fine town	1 622	1 813	2 243	1 137	1 161	1 204	169.43	167.12	9.7	6.8
Star Lake CDP (part)	620	797	964	415	458	475	3.45	3.06	202.6	135.6
Fowler town	2 180	1 885	1 721	1 020	856	728	60.70	59.52	36.6	17.1
Gouverneur town †	7 418	6 985	6 629	2 724	2 882	2 565	72.44	71.54	103.7	38.1
Gouverneur village	4 263	4 604	4 285	1 815	1 940	1 749	2.19	2.13	2 004.4	853.4
Hammond town	1 207	1 168	1 090	1 371	1 303	1 249	77.91	62.22	19.4	22.0
Hammond village	302	270	271	144	122	131	0.58	0.58	516.5	246.3
Hermon town	1 069	1 041	1 083	591	549	509	54.20	53.44	20.0	11.1
Hermon village	402	407	490	161	173	184	0.38	0.38	1 063.9	426.1
Hopkinton town	1 020	957	1 064	639	689	534	187.02	185.40	5.5	3.4
Lawrence town	1 545	1 516	1 658	669	615	572	47.69	47.66	32.4	14.0
Lisbon town	4 047	3 746	3 548	1 719	1 536	1 327	113.67	108.24	37.4	15.9
Louisville town	3 195	3 040	2 946	1 437	1 297	1 150	63.84	48.16	66.3	29.8
Massena village (part) †	466	407	217	193	154	75	0.27	0.27	1 747.6	723.8
Macomb town †	846	790	816	864	742	718	63.17	61.23	13.8	14.1
Madrid town	1 828	1 568	1 852	763	677	653	53.60	52.93	34.5	14.4
Massena town †	13 121	r 13 561	14 856	5 880	r 5 780	5 608	56.14	44.67	293.7	131.6
Massena village (part) †	10 743	11 312	12 634	4 910	4 863	4 860	4.42	4.24	2 531.7	1 157.1
Morristown town †	2 050	2 019	1 921	1 535	1 615	1 298	59.44	45.87	44.7	33.5
Morristown village	456	490	461	232	227	217	1.02	0.98	466.4	237.3
Norfolk town †	4 565	r 4 523	4 992	1 959	r 1 793	1 660	57.74	56.90	80.2	34.4
Massena village (part) †	–	(X)	(X)	–	(X)	(X)	0.02	0.02	–	–
Norfolk CDP †	1 334	1 412	1 599	610	600	580	2.77	2.68	497.5	227.5
Norwood village (part) †	72	83	70	35	33	27	0.33	0.33	220.4	107.2
Ogdensburg city	12 364	13 521	12 375	4 531	4 610	4 407	8.16	5.07	2 440.0	894.2
Oswegatchie town	4 370	4 036	3 939	1 896	1 740	1 589	71.37	65.84	66.4	28.8
Heuvelton village	804	771	777	332	305	320	0.87	0.77	1 042.5	430.5
Parishville town	2 049	1 901	1 951	1 204	1 112	944	101.43	98.18	20.9	12.3
Piercefield town	305	285	365	417	443	383	111.09	104.30	2.9	4.0
Pierrepont town	2 674	2 375	2 207	1 233	1 060	913	60.71	60.40	44.3	20.4
Pitcairn town	783	751	792	412	349	320	59.46	58.96	13.3	7.0
Potsdam town	15 957	16 822	17 411	5 431	5 273	4 912	103.45	101.46	157.3	53.5
Norwood village (part) †	1 613	1 758	1 832	715	708	664	1.93	1.74	925.4	410.2
Potsdam village †	9 425	10 251	10 635	2 705	2 743	2 605	4.85	4.39	2 148.2	616.5
Rossie town	787	770	842	482	407	388	39.06	38.08	20.7	12.7
Russell town	1 801	1 716	1 638	854	763	656	97.30	96.76	18.6	8.8
Stockholm town	3 592	3 533	3 676	1 520	1 374	1 229	94.29	93.94	38.2	16.2
Brasher Falls-Winthrop CDP (part)	489	572	637	228	228	229	2.81	2.79	175.0	81.6
Waddington town	2 212	1 990	2 116	1 035	863	785	57.99	51.55	42.9	20.1
Waddington village	923	944	980	452	411	365	2.38	2.17	425.3	208.3
Saratoga County	200 635	181 276	153 759	86 701	75 105	60 370	843.71	811.84	247.1	106.8
Ballston town	8 729	8 078	7 714	3 388	3 090	2 786	30.01	29.61	294.8	114.4
Ballston Spa village (part) †	1 181	885	995	424	410	285	0.41	0.41	2 910.8	1 045.0
Charlton town	3 954	3 984	4 019	1 464	1 340	1 223	32.82	32.80	120.5	44.6
Clifton Park town	32 995	30 117	23 989	13 069	10 880	7 821	50.22	48.57	679.4	269.1
Country Knolls CDP	2 155	2 287	2 497	736	704	658	1.64	1.64	1 312.6	448.3
Corinth town †	5 985	r 5 932	5 216	2 804	r 2 438	2 226	58.13	56.80	105.4	49.4
Corinth village	2 474	2 760	2 702	1 144	1 139	1 088	1.11	1.07	2 318.6	1 072.2
Day town †	920	746	656	1 507	1 257	1 276	69.55	64.31	14.3	23.4
Edinburg town	1 384	1 041	1 126	1 910	1 761	1 646	67.08	60.07	23.0	31.8
Galway town	3 589	3 266	3 018	1 879	1 699	1 442	45.01	44.02	81.5	42.7
Galway village	214	151	245	85	74	95	0.26	0.26	834.4	331.4
Greenfield town	7 362	6 338	5 104	3 222	2 508	1 973	67.72	67.41	109.2	47.8
Hadley town †	1 971	1 628	1 351	990	892	696	41.09	39.75	49.6	24.9
Lake Luzerne-Hadley CDP (part)	971	877	825	477	467	376	1.34	1.19	819.3	402.5
Halfmoon town	18 474	13 879	11 860	8 172	6 125	4 678	33.66	32.64	565.9	250.3

Table 5. Population and Housing Units: 1980 to 2000; and Area Measurements and Density: 2000—Con.

[For information concerning historical counts, see "User Notes." Density computed using land area. For information on nonsampling error and definitions, see text]

State County County Subdivision Place	Population			Housing units			2000 area measurements in square miles		2000 average per square mile	
	2000	1990	1980	2000	1990	1980	Total area	Land area	Population	Housing units
The State—Con.										
Saratoga County—Con.										
Malta town	13 005	11 709	6 968	5 754	5 053	2 932	31.37	28.02	464.2	205.4
Round Lake village	604	765	791	280	289	294	1.17	1.08	558.7	259.0
Mechanicville city	5 019	5 249	5 500	2 386	2 417	2 277	0.91	0.83	6 028.4	2 865.8
Milton town	17 103	14 658	12 876	6 701	5 732	4 649	35.62	35.60	480.5	188.2
Ballston Spa village (part) †	4 375	4 052	3 716	1 974	1 803	1 546	1.20	1.20	3 652.4	1 648.0
Milton CDP	2 692	1 892	2 063	1 000	643	605	1.48	1.47	1 831.7	680.4
North Ballston Spa CDP †	1 237	1 362	1 350	515	514	467	0.83	0.83	1 493.7	621.9
Moreau town	13 826	13 022	11 188	5 395	4 831	3 977	43.61	42.16	327.9	128.0
South Glens Falls village	3 368	3 506	3 714	1 616	1 539	1 511	1.49	1.35	2 500.6	1 199.8
Northumberland town	4 603	3 645	2 732	1 717	1 240	912	32.90	32.35	142.3	53.1
Providence town	1 841	1 360	1 210	909	739	551	45.09	44.03	41.8	20.6
Saratoga town	5 141	5 069	4 595	2 286	2 135	2 049	42.91	40.67	126.4	56.2
Schuylerville village †	1 197	1 364	1 256	578	563	542	0.58	0.53	2 264.5	1 093.5
Victory village †	544	581	571	216	213	217	0.53	0.53	1 030.7	409.2
Saratoga Springs city	26 186	25 001	23 906	11 584	10 751	9 480	29.06	28.43	921.1	407.5
Stillwater town	7 522	7 233	6 316	3 054	2 882	2 617	43.56	41.36	181.9	73.8
Stillwater village	1 644	1 531	1 572	669	610	563	1.43	1.24	1 328.1	540.5
Waterford town	8 515	8 695	7 194	3 725	3 584	2 730	7.42	6.55	1 299.2	568.3
Waterford village	2 204	2 370	2 405	1 062	1 057	1 021	0.36	0.29	7 731.2	3 725.3
Wilton town †	12 511	r 10 626	7 221	4 785	r 3 751	2 429	35.97	35.88	348.7	133.4
Schenectady County	146 555	149 285	149 946	65 032	62 769	59 540	209.62	206.10	711.1	315.5
Duanesburg town †	5 808	5 474	4 729	2 307	2 059	1 768	72.13	71.24	81.5	32.4
Delanson village	385	361	448	156	121	143	0.62	0.62	616.7	249.9
Duane Lake CDP †	357	(X)	(X)	144	(X)	(X)	2.57	2.39	149.3	60.2
Duanesburg CDP †	339	(X)	(X)	159	(X)	(X)	2.61	2.57	132.2	62.0
Mariaville Lake CDP (part) †	598	(X)	(X)	291	(X)	(X)	4.42	4.09	146.3	71.2
Glenville town	28 183	28 771	28 519	11 582	11 085	10 057	50.88	49.88	565.0	232.2
East Glenville CDP	6 064	6 518	6 537	2 248	2 189	2 019	7.48	7.27	834.5	309.3
Scotia village †	7 957	7 359	7 280	3 410	3 176	2 901	1.78	1.71	4 661.6	1 997.7
Niskayuna town	20 295	19 048	17 471	8 046	7 302	6 404	15.05	14.11	1 438.3	570.2
Niskayuna CDP	4 892	4 942	5 223	1 983	2 051	1 992	1.02	1.02	4 817.4	1 952.8
Princetown town †	2 132	2 031	1 804	835	730	633	24.08	24.04	88.7	34.7
Mariaville Lake CDP (part) †	112	(X)	(X)	50	(X)	(X)	1.59	1.57	71.5	31.9
Rotterdam town	28 316	28 395	29 451	11 990	11 361	10 429	36.49	35.98	787.0	333.3
Pattersonville-Rotterdam Junction CDP †	918	(X)	(X)	381	(X)	(X)	1.51	1.35	680.0	282.2
Rotterdam CDP	20 536	21 228	22 933	8 825	8 635	8 204	6.93	6.93	2 963.3	1 273.4
Schenectady city	61 821	65 566	67 972	30 272	30 232	30 249	10.99	10.85	5 699.0	2 790.6
Schoharie County †	31 582	31 859	29 710	15 915	14 431	12 651	626.36	622.02	50.8	25.6
Blenheim town	330	332	292	303	214	256	34.37	33.94	9.7	8.9
Broome town †	947	926	761	767	698	668	48.07	47.78	19.8	16.1
Carlisle town	1 758	1 672	1 417	728	613	518	34.25	34.17	51.5	21.3
Cobleskill town †	6 407	7 270	7 048	2 509	2 458	2 079	30.77	30.62	209.3	81.9
Cobleskill village †	4 533	5 268	5 272	1 706	1 665	1 444	3.27	3.27	1 386.3	521.7
Conesville town	726	684	681	777	558	488	39.86	39.46	18.4	19.7
Esperance town	2 043	2 101	1 951	856	827	732	20.05	19.59	104.3	43.7
Esperance village	380	324	374	158	136	147	0.53	0.50	757.7	315.1
Fulton town	1 495	1 514	1 394	805	745	580	64.96	64.96	23.0	12.4
Gilboa town	1 215	1 207	1 078	992	854	728	59.33	57.76	21.0	17.2
Jefferson town	1 285	1 190	1 108	904	725	630	43.43	43.31	29.7	20.9
Middleburgh town †	3 515	3 296	2 980	1 676	1 505	1 358	49.28	49.20	71.4	34.1
Middleburgh village †	1 398	1 436	1 358	667	668	605	1.20	1.20	1 163.6	555.2
Richmondville town †	2 412	2 397	2 186	1 141	1 075	926	30.23	30.20	79.9	37.8
Richmondville village	786	843	792	344	360	337	1.81	1.81	433.4	189.7
Schoharie town	3 299	3 369	3 107	1 435	1 344	1 190	29.97	29.80	110.7	48.2
Schoharie village	1 030	1 045	1 016	478	443	410	1.65	1.65	623.8	289.5
Seward town †	1 637	1 651	1 587	683	662	597	36.45	36.38	45.0	18.8
Sharon town †	1 843	1 892	1 915	838	838	759	39.17	39.08	47.2	21.4
Sharon Springs village †	547	543	514	270	281	232	1.83	1.83	299.5	147.8
Summit town	1 123	973	903	879	777	647	37.47	37.13	30.2	23.7
Wright town	1 547	1 385	1 302	622	538	495	28.70	28.63	54.0	21.7
Schuyler County †	19 224	18 662	17 686	9 181	8 472	7 560	342.22	328.71	58.5	27.9
Catharine town †	1 930	1 991	1 932	865	809	762	32.90	32.31	59.7	26.8
Odessa village (part) †	549	601	529	228	215	208	0.99	0.99	552.4	229.4
Cayuta town †	545	599	566	233	213	207	20.33	20.33	26.8	11.5
Dix town	4 197	4 130	4 138	1 797	1 750	1 641	36.62	36.15	116.1	49.7
Montour Falls village (part)	165	164	94	24	28	24	0.93	0.91	181.3	26.4
Watkins Glen village (part) †	1 792	1 820	2 008	869	880	871	2.04	1.65	1 085.9	526.6
Hector town †	4 854	4 423	3 793	2 378	2 071	1 637	112.46	102.47	47.4	23.2
Burdett village	357	372	410	171	162	159	0.97	0.97	369.5	177.0
Montour town	2 446	2 528	2 607	1 078	1 043	991	18.63	18.63	131.3	57.9
Montour Falls village (part)	1 632	1 681	1 697	731	702	677	2.10	2.10	778.6	348.7
Odessa village (part) †	68	385	84	33	162	32	0.22	0.22	311.9	151.3
Orange town	1 752	1 561	1 358	666	548	456	54.43	54.10	32.4	12.3
Reading town	1 786	1 810	1 813	868	803	764	27.23	27.23	65.6	31.9
Watkins Glen village (part) †	357	387	432	166	169	177	0.21	0.21	1 728.8	803.9
Tyrone town	1 714	1 620	1 479	1 296	1 235	1 102	39.61	37.49	45.7	34.6
Seneca County	33 342	33 683	33 733	14 794	14 314	13 349	390.51	324.91	102.6	45.5
Covert town	2 227	2 246	2 188	1 183	1 123	1 029	37.64	31.50	70.7	37.6
Interlaken village	674	680	685	280	273	276	0.26	0.26	2 632.7	1 093.7
Fayette town	3 643	3 636	3 561	1 680	1 609	1 513	66.49	55.19	66.0	30.4
Waterloo village (part) †	827	780	732	351	300	271	0.61	0.57	1 443.2	612.5
Geneva city (part)	–	–	–	–	–	–	1.61	0.03	–	–
Junius town	1 362	1 354	1 354	532	498	449	26.85	26.74	50.9	19.9
Lodi town	1 476	1 429	1 184	812	748	740	39.76	34.29	43.0	23.7
Lodi village	338	364	334	138	152	152	0.57	0.57	595.4	243.1
Ovid town	2 757	2 306	2 530	1 118	1 055	935	38.80	30.99	89.0	36.1
Ovid village (part)	595	635	642	275	297	286	0.39	0.39	1 513.0	699.3
Romulus town	2 036	2 532	2 464	812	967	909	51.32	37.80	53.9	21.5
Ovid village (part)	17	25	24	5	12	11	0.03	0.03	662.7	194.9
Seneca Falls town	9 347	9 384	9 886	4 167	4 039	3 802	27.43	24.24	385.6	171.9
Seneca Falls village †	6 861	7 370	7 466	3 136	3 129	2 973	4.58	4.43	1 550.2	708.5
Waterloo village (part) †	3	(X)	(X)	1	(X)	(X)	0.03	0.03	87.8	29.3
Tyre town	899	870	887	357	362	340	33.12	30.15	29.8	11.8
Varick town	1 729	2 161	1 868	840	814	738	45.62	32.29	53.6	26.0
Waterloo town	7 866	7 765	7 811	3 293	3 099	2 894	21.87	21.70	362.4	151.7
Waterloo village (part) †	4 281	4 336	4 571	1 698	1 632	1 603	1.52	1.49	2 876.9	1 141.1

Table 5. **Population and Housing Units: 1980 to 2000; and Area Measurements and Density: 2000**—Con.

[For information concerning historical counts, see "User Notes." Density computed using land area. For information on nonsampling error and definitions, see text]

State County County Subdivision Place	Population			Housing units			2000 area measurements in square miles		2000 average per square mile	
	2000	1990	1980	2000	1990	1980	Total area	Land area	Population	Housing units
The State—Con.										
Steuben County	98 726	99 088	99 217	46 132	43 019	40 520	1 404.10	1 392.64	70.9	33.1
Addison town	2 640	2 645	2 734	1 177	1 119	1 111	25.66	25.62	103.0	45.9
Addison village †	1 797	1 842	2 028	804	774	817	1.90	1.90	947.1	423.7
Avoca town	2 314	2 269	2 225	1 001	902	849	36.31	36.29	63.8	27.6
Avoca village †	1 008	1 033	1 144	393	390	410	1.18	1.18	854.9	333.3
Bath town	12 097	12 724	12 268	5 402	5 059	4 534	96.30	96.00	126.0	56.3
Bath village	5 641	5 801	6 042	2 826	2 640	2 570	2.88	2.88	1 959.9	981.9
Savona village	822	974	932	339	350	323	1.05	1.05	786.5	324.4
Bradford town	763	699	724	337	254	227	24.87	24.83	30.7	13.6
Cameron town	1 034	916	917	450	400	344	46.75	46.73	22.1	9.6
Campbell town	3 691	3 658	3 801	1 515	1 407	1 349	40.78	40.75	90.6	37.2
Canisteo town	3 583	3 636	3 991	1 704	1 643	1 524	54.37	54.37	65.9	31.3
Canisteo village †	2 336	2 421	2 679	1 024	1 041	1 023	0.97	0.97	2 415.1	1 058.7
Caton town	2 097	1 888	1 847	819	727	620	37.97	37.79	55.5	21.7
Cohocton town	2 626	2 520	2 466	1 144	1 046	962	56.07	56.07	46.8	20.4
Cohocton village	854	859	902	349	331	344	1.50	1.50	568.2	232.2
Corning city	10 842	11 938	12 953	5 509	5 585	5 690	3.28	3.11	3 489.5	1 773.1
Corning town	6 426	6 367	6 846	2 626	2 520	2 470	37.32	36.92	174.1	71.1
Riverside village	594	585	684	243	246	258	0.29	0.28	2 095.7	857.3
South Corning village	1 147	1 025	1 195	512	437	472	0.61	0.61	1 866.3	833.1
Dansville town	1 977	1 811	1 455	833	722	579	48.06	47.99	41.2	17.4
Erwin town	7 227	6 763	6 445	3 196	2 850	2 571	39.15	38.69	186.8	82.6
Gang Mills CDP †	3 304	2 738	2 300	1 374	1 073	863	6.53	6.53	506.0	210.4
Painted Post village	1 842	1 950	2 196	879	888	930	1.33	1.26	1 457.0	695.3
Fremont town	964	912	865	458	380	348	32.36	32.23	29.9	14.2
Greenwood town	849	898	883	439	426	381	41.31	41.31	20.6	10.6
Hartsville town	585	546	509	377	303	265	36.19	36.18	16.2	10.4
Hornby town	1 742	1 655	1 786	659	611	599	40.90	40.89	42.6	16.1
Hornell city †	9 019	9 877	10 234	4 100	4 148	4 193	2.73	2.73	3 309.0	1 504.2
Hornellsville town †	4 042	4 149	4 066	1 830	1 735	1 653	43.65	43.47	93.0	42.1
Almond village (part)	31	16	39	18	10	20	0.08	0.08	401.1	232.9
Arkport village	832	770	811	364	350	341	0.69	0.69	1 209.6	529.2
North Hornell village †	851	822	813	324	314	312	0.55	0.55	1 533.4	583.8
Howard town	1 430	1 331	1 236	705	632	578	60.74	60.64	23.6	11.6
Jasper town	1 270	1 232	1 128	521	440	414	52.68	52.68	24.1	9.9
Lindley town	1 913	1 862	1 831	763	701	603	37.89	37.55	50.9	20.3
Prattsburgh town †	2 064	1 894	1 657	1 167	998	900	51.74	51.72	39.9	22.6
Pulteney town	1 405	1 417	1 274	1 118	1 006	941	36.42	33.23	42.3	33.6
Rathbone town	1 080	892	913	461	363	356	36.11	36.11	29.9	12.8
Thurston town	1 309	1 054	986	587	450	399	36.52	36.43	35.9	16.1
Troupsburg town	1 126	1 006	1 005	497	422	399	61.26	61.24	18.4	8.1
Tuscarora town	1 400	1 368	1 338	565	509	467	37.78	37.75	37.1	15.0
Urbana town	2 546	2 807	2 982	1 434	1 427	1 394	44.15	41.11	61.9	34.9
Hammondsport village	731	929	1 065	388	430	430	0.37	0.35	2 088.5	1 108.5
Wayland town	4 314	4 311	3 881	1 960	1 818	1 580	39.55	39.03	110.5	50.2
Wayland village	1 893	1 976	1 846	808	786	678	1.03	1.03	1 831.3	781.7
Wayne town	1 165	1 029	1 066	1 242	1 129	1 089	22.57	20.70	56.3	60.0
West Union town	399	412	431	279	212	209	41.12	41.03	9.7	6.8
Wheeler town	1 263	1 084	1 014	586	461	377	46.13	46.09	27.4	12.7
Woodhull town	1 524	1 518	1 460	671	614	545	55.40	55.38	27.5	12.1
Suffolk County †	1 419 369	r 1 321 768	1 284 231	522 323	r 481 286	431 722	2 373.07	912.20	1 556.0	572.6
Babylon town †	211 792	r 202 793	203 483	71 186	r 66 788	63 148	114.16	52.29	4 050.0	1 361.3
Amityville village †	9 441	9 286	9 076	3 577	3 300	3 245	2.47	2.09	4 508.4	1 708.1
Babylon village †	12 615	12 249	12 388	4 680	4 536	4 387	2.76	2.41	5 226.6	1 939.0
Copiague CDP	21 922	20 769	20 132	7 415	7 067	6 518	3.68	3.19	6 871.4	2 324.2
Deer Park CDP †	28 316	28 840	30 394	9 698	9 616	8 817	6.26	6.26	4 525.0	1 549.8
East Farmingdale CDP †	5 400	4 510	5 522	1 723	1 495	1 460	5.40	5.38	1 003.8	320.3
Fire Island CDP (part) †	2	(X)	(X)	1	(X)	(X)	0.96	0.96	2.1	1.0
Gilgo-Oak Beach-Captree CDP (part) †	328	(X)	(X)	303	(X)	(X)	2.31	1.72	190.2	175.7
Lindenhurst village	27 819	26 879	26 919	9 277	8 847	8 665	3.81	3.75	7 411.7	2 471.6
North Amityville CDP †	16 572	13 849	13 140	5 308	4 316	3 956	2.43	2.43	6 812.6	2 182.1
North Babylon CDP †	17 877	18 081	19 019	6 271	6 123	5 767	3.42	3.37	5 309.8	1 862.6
North Lindenhurst CDP	11 767	10 563	11 511	3 883	3 404	3 494	1.90	1.90	6 199.1	2 045.6
West Babylon CDP †	43 452	42 410	41 699	14 571	13 799	12 749	8.02	7.71	5 638.8	1 890.9
Wheatley Heights CDP †	5 013	5 027	(X)	1 494	1 449	(X)	1.35	1.35	3 704.7	1 104.1
Wyandanch CDP †	10 546	8 950	13 215	2 776	2 362	3 672	4.38	4.37	2 410.8	634.6
Brookhaven town †	448 248	407 779	364 812	155 406	140 677	120 774	531.52	259.29	1 728.8	599.4
Belle Terre village	832	839	826	297	280	262	0.87	0.87	952.3	339.9
Bellport village	2 363	2 572	2 809	1 139	1 120	1 081	1.55	1.46	1 619.7	780.7
Blue Point CDP †	4 407	4 230	(X)	1 664	1 548	(X)	1.79	1.78	2 474.5	934.3
Brookhaven CDP †	3 570	3 118	(X)	1 167	1 097	(X)	6.18	6.05	590.3	193.0
Calverton CDP (part) †	1 235	1 093	(X)	471	420	(X)	4.50	4.42	279.5	106.6
Centereach CDP	27 285	26 720	30 136	8 329	7 801	8 172	7.96	7.96	3 429.4	1 046.8
Center Moriches CDP †	6 655	5 987	5 703	2 465	2 316	2 074	5.43	5.01	1 327.2	491.6
Coram CDP †	34 923	30 111	24 752	12 880	10 737	8 415	13.79	13.79	2 532.1	933.9
East Moriches CDP	4 550	4 021	(X)	1 668	1 542	(X)	5.59	5.44	836.3	306.6
East Patchogue CDP	20 824	20 195	18 139	7 760	7 446	6 588	8.47	8.32	2 503.9	933.1
Eastport CDP (part) †	631	(X)	(X)	264	(X)	(X)	3.50	3.43	183.9	76.9
East Shoreham CDP †	5 809	5 461	(X)	1 827	1 671	(X)	5.11	5.11	1 137.1	357.6
Farmingville CDP	16 458	14 842	13 398	5 170	4 560	4 029	4.52	4.52	3 642.8	1 144.3
Fire Island CDP (part) †	117	(X)	(X)	1 841	(X)	(X)	6.01	6.01	19.5	306.4
Gordon Heights CDP †	3 094	(X)	(X)	945	(X)	(X)	1.71	1.69	1 827.0	558.0
Holbrook CDP (part)	5 036	5 063	4 899	1 555	1 474	1 325	1.11	1.11	4 537.8	1 401.2
Holtsville CDP (part) †	14 317	12 530	11 073	4 433	3 749	3 187	6.14	6.14	2 333.3	722.5
Lake Grove village	10 250	9 612	9 692	3 509	3 301	3 092	2.98	2.98	3 436.8	1 176.6
Lake Ronkonkoma CDP (part)	15 187	14 708	33 997	5 435	4 864	10 631	3.66	3.66	4 154.7	1 486.8
Manorville CDP †	11 131	6 198	(X)	4 243	2 567	(X)	25.40	25.36	438.9	167.3
Mastic CDP (part) †	15 165	13 642	10 413	4 632	4 188	3 356	4.73	4.39	3 453.3	1 054.8
Mastic Beach CDP	11 543	10 293	8 318	4 375	4 212	3 932	5.31	4.23	2 727.9	1 033.9
Medford CDP †	21 985	21 274	20 418	6 939	6 458	5 917	10.53	10.53	2 088.5	659.2
Middle Island CDP	9 702	7 848	5 703	3 900	3 184	2 075	8.32	8.25	1 175.9	472.7
Miller Place CDP †	10 580	9 315	7 877	3 512	3 039	2 529	7.21	7.21	1 468.1	487.3
Moriches CDP †	2 319	(X)	(X)	1 212	(X)	(X)	2.18	1.95	1 190.6	622.3
Mount Sinai CDP †	8 734	8 023	6 591	2 740	2 559	1 995	5.66	5.27	1 657.7	520.1
North Bellport CDP †	9 007	8 182	7 432	2 520	2 231	2 080	4.65	4.65	1 937.7	542.1
North Patchogue CDP †	7 825	7 374	7 126	2 781	2 640	2 475	2.18	2.13	3 669.7	1 304.2
Old Field village	947	765	829	346	325	290	2.19	2.06	459.1	167.7
Patchogue village †	11 919	11 060	11 291	4 902	4 844	4 730	2.52	2.25	5 301.2	2 180.2
Poquott village	975	770	588	378	313	261	0.59	0.44	2 231.4	865.1
Port Jefferson village	7 837	7 455	6 731	3 074	2 908	2 355	3.05	3.03	2 587.2	1 014.8

Table 5. **Population and Housing Units: 1980 to 2000; and Area Measurements and Density: 2000**—Con.

[For information concerning historical counts, see "User Notes." Density computed using land area. For information on nonsampling error and definitions, see text]

State County County Subdivision Place	Population			Housing units			2000 area measurements in square miles		2000 average per square mile	
	2000	1990	1980	2000	1990	1980	Total area	Land area	Population	Housing units
The State—Con.										
Suffolk County †—Con.										
Brookhaven town †—Con.										
Port Jefferson Station CDP	7 527	7 232	17 009	2 656	2 602	4 800	2.64	2.64	2 849.1	1 005.4
Ridge CDP †	13 380	11 734	8 977	5 922	5 349	4 024	13.56	13.47	993.6	439.8
Rocky Point CDP	10 185	8 596	7 012	3 949	3 870	3 726	10.35	10.35	984.4	381.7
Selden CDP	21 861	20 608	17 259	7 083	6 425	5 108	4.66	4.66	4 695.5	1 521.3
Setauket-East Setauket CDP	15 931	13 634	10 176	5 632	4 595	3 066	9.26	8.46	1 882.3	665.4
Shirley CDP †	25 395	22 936	18 072	7 774	7 021	5 632	11.45	11.13	2 282.5	698.7
Shoreham village	417	540	555	163	204	189	0.44	0.44	938.3	366.8
Sound Beach CDP	9 807	9 102	8 071	3 640	3 575	3 315	2.66	2.66	3 691.1	1 370.0
Stony Brook CDP	13 727	13 726	16 155	4 970	4 757	5 204	6.17	5.74	2 390.5	865.5
Terryville CDP	10 589	10 275	(X)	3 437	3 020	(X)	3.21	3.21	3 295.6	1 069.7
Yaphank CDP †	5 025	4 637	(X)	1 650	1 506	(X)	14.09	13.98	359.5	118.0
East Hampton town	19 719	16 132	14 029	19 640	17 068	12 971	385.91	74.30	265.4	264.3
Amagansett CDP †	1 067	(X)	(X)	1 664	(X)	(X)	8.05	6.29	169.6	264.5
East Hampton village †	1 334	1 402	1 886	1 745	1 684	1 652	4.90	4.76	280.3	366.7
East Hampton North CDP	3 587	2 780	(X)	2 251	1 889	(X)	5.58	5.58	643.1	403.6
Montauk CDP †	3 851	3 001	2 828	4 815	3 996	3 511	19.78	17.49	220.1	275.2
Napeague CDP †	223	(X)	(X)	624	(X)	(X)	10.55	3.88	57.4	160.7
Northwest Harbor CDP †	3 059	2 167	2 459	3 008	2 310	1 766	16.10	14.52	210.6	207.1
Sag Harbor village (part)	948	858	895	848	782	722	1.28	0.78	1 219.1	1 090.5
Springs CDP	4 950	4 355	3 197	3 878	3 459	2 524	9.22	8.46	584.8	458.2
Wainscott CDP †	628	(X)	(X)	764	(X)	(X)	7.30	6.80	92.3	112.3
Huntington town †	195 289	191 474	201 512	67 708	64 842	61 585	137.11	93.96	2 078.4	720.6
Asharoken village	625	807	635	307	346	255	6.50	1.37	457.4	224.7
Centerport CDP	5 446	5 333	6 576	2 094	2 042	2 288	3.57	2.13	2 562.0	985.1
Cold Spring Harbor CDP	4 975	4 789	5 336	1 790	1 747	1 744	3.91	3.72	1 336.3	480.8
Commack CDP (part)	12 372	12 210	13 687	3 966	3 731	3 649	3.75	3.75	3 299.7	1 057.8
Dix Hills CDP	26 024	25 849	26 693	8 057	7 698	7 045	15.95	15.95	1 632.1	505.3
East Northport CDP †	20 845	20 411	20 187	7 086	6 970	6 153	5.86	5.86	3 556.5	1 209.0
Eatons Neck CDP	1 388	1 499	1 574	554	563	535	4.00	1.01	1 378.4	550.2
Elwood CDP	10 916	10 916	11 847	3 493	3 387	3 292	4.83	4.83	2 262.3	723.9
Fort Salonga CDP (part) †	5 693	5 602	5 760	2 017	1 957	1 838	6.28	4.75	1 197.6	424.3
Greenlawn CDP	13 286	13 208	13 869	4 644	4 421	4 181	3.67	3.67	3 620.0	1 265.3
Halesite CDP	2 582	2 687	(X)	1 049	1 004	(X)	0.96	0.86	2 991.9	1 215.6
Huntington CDP †	18 403	18 243	21 727	7 273	7 013	7 739	7.68	7.53	2 442.5	965.3
Huntington Bay village	1 496	1 521	1 783	560	542	549	2.50	1.03	1 456.4	545.2
Huntington Station CDP	29 910	28 247	28 769	10 028	9 968	9 663	5.43	5.43	5 507.1	1 846.4
Lloyd Harbor village †	3 675	3 343	3 405	1 188	1 106	1 037	10.64	9.35	392.9	127.0
Melville CDP †	14 533	12 586	8 139	5 141	4 014	2 295	11.32	11.32	1 284.0	454.2
Northport village	7 606	7 572	7 651	3 052	3 010	2 770	2.55	2.31	3 287.0	1 319.0
South Huntington CDP	9 465	9 624	14 854	3 379	3 297	4 607	3.38	3.38	2 802.0	1 000.3
West Hills CDP	5 607	5 849	6 071	2 008	1 993	1 901	4.95	4.95	1 131.7	405.3
Islip town	322 612	299 587	298 897	104 278	95 314	89 832	163.12	105.28	3 064.5	990.5
Bayport CDP	8 662	7 702	9 282	3 325	2 755	2 923	3.80	3.71	2 332.8	895.5
Bay Shore CDP	23 852	21 279	10 784	8 639	7 938	4 368	6.09	5.27	4 524.5	1 638.7
Baywood CDP	7 571	7 351	(X)	2 317	2 214	(X)	2.25	2.25	3 371.0	1 031.6
Bohemia CDP	9 871	9 556	9 308	3 387	3 200	2 956	8.76	8.73	1 131.3	388.2
Brentwood CDP	53 917	45 218	44 321	13 039	12 023	11 567	10.06	10.06	5 357.3	1 295.6
Brightwaters village	3 248	3 265	3 286	1 144	1 150	1 138	1.03	0.98	3 299.2	1 162.0
Central Islip CDP †	31 950	26 028	19 734	9 189	7 697	6 186	7.26	7.26	4 398.2	1 264.9
East Islip CDP †	14 078	14 325	13 852	4 661	4 670	4 182	4.36	4.11	3 428.5	1 135.1
Fire Island CDP (part) †	191	(X)	(X)	1 315	(X)	(X)	1.68	1.68	113.9	784.1
Gilgo-Oak Beach-Captree CDP (part) †	5	(X)	(X)	2	(X)	(X)	1.33	1.00	5.0	2.0
Great River CDP †	1 546	(X)	(X)	519	(X)	(X)	5.05	4.60	336.2	112.9
Hauppauge CDP (part) †	10 027	9 593	10 196	3 574	3 183	3 075	5.03	5.03	1 991.9	710.0
Holbrook CDP (part)	22 476	20 210	19 483	7 602	6 156	5 616	5.71	5.71	3 934.3	1 330.7
Holtsville CDP (part) †	2 689	2 442	2 442	985	783	706	0.82	0.82	3 273.4	1 199.1
Islandia village †	3 057	2 769	(X)	1 031	930	(X)	2.23	2.23	1 369.6	461.9
Islip CDP	20 575	18 924	13 438	7 026	6 458	4 534	5.76	5.40	3 808.8	1 300.6
Islip Terrace CDP	5 641	5 530	5 588	1 784	1 667	1 632	1.42	1.42	3 985.3	1 260.4
North Bay Shore CDP	14 992	12 799	35 020	3 992	3 464	9 899	2.98	2.98	5 036.5	1 341.1
North Great River CDP	3 929	3 964	11 416	1 167	1 125	3 127	2.31	2.28	1 719.8	510.8
Oakdale CDP	8 075	7 875	8 090	3 207	2 772	2 573	3.76	3.32	2 430.3	965.2
Ocean Beach village †	138	131	155	595	574	633	0.14	0.14	967.1	4 169.6
Ronkonkoma CDP	20 029	20 391	(X)	6 660	6 522	(X)	8.53	8.17	2 450.4	814.8
Saltaire village	43	38	35	401	373	357	0.33	0.28	155.0	1 445.2
Sayville CDP	16 735	16 550	12 013	5 721	5 560	3 751	5.59	5.53	3 028.4	1 035.3
West Bay Shore CDP	4 775	4 907	5 118	1 789	1 788	1 581	2.40	2.39	1 996.9	748.2
West Islip CDP	28 907	28 419	29 533	9 044	8 657	8 477	6.63	6.20	4 665.7	1 459.7
West Sayville CDP	5 003	4 680	8 185	2 014	1 884	2 596	1.86	1.86	2 694.6	1 084.7
Poospatuck Reservation	271	136	203	100	46	59	0.09	0.09	3 040.9	1 122.1
Mastic CDP (part) †	271	136	(X)	100	46	(X)	0.09	0.09	3 040.9	1 122.1
Riverhead town †	27 680	23 011	20 243	12 479	10 801	9 158	201.28	67.38	410.8	185.2
Aquebogue CDP †	2 254	2 060	(X)	1 013	956	(X)	4.54	3.84	587.3	263.9
Baiting Hollow CDP †	1 449	(X)	(X)	962	(X)	(X)	5.43	3.23	448.7	297.9
Calverton CDP (part) †	4 469	3 666	4 952	2 264	1 921	2 368	24.02	23.58	189.5	96.0
Jamesport CDP †	1 526	1 532	1 069	959	962	700	7.73	4.42	345.1	216.9
Northville CDP †	801	(X)	(X)	401	(X)	(X)	9.66	7.41	108.1	54.1
Riverhead CDP	10 513	8 814	6 339	4 167	3 536	2 612	15.45	15.09	696.5	276.1
Wading River CDP †	6 668	5 317	(X)	2 713	2 142	(X)	9.84	9.80	680.5	276.9
Shelter Island town	2 228	2 263	2 071	2 370	2 148	1 818	27.10	12.13	183.6	195.3
Dering Harbor village	13	28	16	32	27	31	0.25	0.24	54.1	133.2
Shelter Island CDP	1 234	1 193	1 115	964	871	748	6.68	6.54	188.8	147.5
Shelter Island Heights CDP	981	1 042	(X)	1 374	1 250	(X)	5.63	5.36	183.1	256.5
Shinnecock Reservation	504	375	297	194	173	104	1.31	1.31	385.5	148.4
Smithtown town †	115 715	113 406	116 663	39 357	36 828	32 781	111.38	53.58	2 159.9	734.6
Commack CDP (part)	23 995	23 914	21 032	7 858	7 572	5 715	8.31	8.31	2 886.5	945.3
Fort Salonga CDP (part) †	3 941	3 574	3 790	1 293	1 174	1 116	6.54	4.26	925.0	303.5
Hauppauge CDP (part) †	10 073	10 157	10 764	3 579	3 414	2 971	5.92	5.77	1 744.9	620.0
Head of the Harbor village	1 447	1 354	1 023	501	465	330	3.05	2.82	513.6	177.8
Kings Park CDP †	16 146	17 773	16 131	5 574	5 591	4 680	6.28	5.89	2 740.4	946.1
Lake Ronkonkoma CDP (part)	4 514	4 289	4 339	1 514	1 401	1 320	1.26	1.26	3 589.7	1 204.0
Nesconset CDP	11 992	10 712	10 706	4 227	3 308	3 080	3.83	3.83	3 133.5	1 104.5
Nissequogue village †	1 543	1 620	1 462	570	576	454	3.97	3.77	408.9	151.1
St. James CDP	13 268	12 703	12 122	4 674	4 428	3 826	4.54	4.54	2 924.6	1 030.3
Smithtown CDP †	26 901	25 638	30 906	8 956	8 360	8 739	12.36	11.87	2 265.7	754.3
Village of the Branch village †	1 895	1 669	1 707	611	538	488	0.97	0.94	2 020.3	651.4
Southampton town	54 712	44 976	42 849	35 836	33 622	28 362	295.61	138.88	394.0	258.0
Bridgehampton CDP †	1 381	1 997	1 941	1 494	1 573	996	11.18	9.34	147.8	159.9
Eastport CDP (part) †	823	(X)	(X)	373	(X)	(X)	2.13	2.06	399.1	180.9

U.S. Census Bureau, Census 2000

Table 5. **Population and Housing Units: 1980 to 2000; and Area Measurements and Density: 2000**—Con.

[For information concerning historical counts, see "User Notes." Density computed using land area. For information on nonsampling error and definitions, see text]

State County County Subdivision Place	Population			Housing units			2000 area measurements in square miles		2000 average per square mile	
	2000	1990	1980	2000	1990	1980	Total area	Land area	Population	Housing units
The State—Con.										
Suffolk County †—Con.										
Southampton town—Con.										
East Quogue CDP †	4 265	4 372	3 668	2 465	2 985	2 299	11.79	10.30	414.2	239.4
Flanders CDP †	3 646	3 231	(X)	1 521	1 459	(X)	14.79	12.27	297.1	124.0
Hampton Bays CDP †	12 236	7 893	7 256	6 875	5 227	4 632	21.68	12.04	1 016.1	570.9
Northampton CDP †	468	(X)	(X)	205	(X)	(X)	9.18	9.08	51.6	22.6
North Haven village	743	713	738	578	505	459	2.71	2.71	274.2	213.3
North Sea CDP †	4 493	2 530	1 171	3 265	2 198	944	13.39	12.31	364.9	265.2
Noyack CDP †	2 696	2 059	2 657	1 993	1 854	2 149	7.21	7.04	383.2	283.3
Quioque CDP †	800	(X)	(X)	545	(X)	(X)	1.69	1.26	635.7	433.1
Quogue village	1 018	898	966	1 322	1 282	947	6.65	4.20	242.2	314.6
Remsenburg-Speonk CDP †	2 675	1 851	1 868	1 401	1 208	1 046	6.03	5.94	450.5	235.9
Riverside CDP †	2 875	1 300	5 400	926	700	2 443	5.21	5.10	563.4	181.5
Sagaponack CDP †	582	(X)	(X)	734	(X)	(X)	8.01	6.22	93.6	118.0
Sag Harbor village (part)	1 365	1 276	1 686	1 094	957	1 064	1.19	0.94	1 449.2	1 161.5
Shinnecock Hills CDP †	1 749	2 847	2 344	928	2 261	2 011	2.29	2.07	842.9	447.3
Southampton village †	3 965	3 980	4 000	2 936	2 980	2 542	6.76	6.33	626.7	464.0
Tuckahoe CDP †	1 741	(X)	(X)	1 092	(X)	(X)	5.51	5.06	343.9	215.7
Watermill CDP †	1 724	1 893	(X)	1 461	1 703	(X)	12.50	10.99	156.8	132.9
Westhampton CDP †	2 869	2 129	2 774	1 601	1 486	1 438	8.87	8.80	326.2	182.0
Westhampton Beach village	1 902	1 571	1 629	2 279	2 485	2 026	2.98	2.91	654.2	783.9
West Hampton Dunes village †	11	(X)	(X)	172	(X)	(X)	0.86	0.34	32.2	503.6
Southold town	20 599	19 836	19 172	13 769	12 979	11 130	404.48	53.72	383.5	256.3
Cutchogue CDP †	2 849	2 627	2 788	1 680	1 586	1 561	8.52	8.10	351.7	207.4
East Marion CDP †	756	(X)	(X)	744	(X)	(X)	2.23	2.10	360.6	354.8
Fishers Island CDP †	289	(X)	(X)	625	(X)	(X)	4.20	4.05	71.3	154.2
Greenport village †	2 048	2 070	2 273	1 075	1 134	937	1.21	0.96	2 142.7	1 124.7
Greenport West CDP †	1 679	1 614	1 571	1 283	1 128	1 027	3.45	3.32	505.2	386.1
Laurel CDP †	1 188	1 094	(X)	686	641	(X)	3.43	3.35	354.7	204.8
Mattituck CDP †	4 198	3 902	3 923	2 313	2 191	1 910	10.24	8.64	485.7	267.6
New Suffolk CDP †	337	(X)	(X)	298	(X)	(X)	0.77	0.72	468.3	414.1
Orient CDP †	709	(X)	(X)	673	(X)	(X)	6.12	5.09	139.2	132.2
Peconic CDP †	1 081	1 100	1 056	682	639	601	4.97	4.83	223.8	141.2
Southold CDP †	5 465	5 192	4 770	3 710	3 539	2 871	11.33	10.47	522.2	354.5
Sullivan County	73 966	69 277	65 155	44 730	41 814	45 863	996.85	969.71	76.3	46.1
Bethel town	4 362	3 693	3 335	3 641	3 693	4 425	90.03	85.41	51.1	42.6
Smallwood CDP †	566	(X)	(X)	1 012	(X)	(X)	1.65	1.55	365.5	653.5
Callicoon town	3 052	3 024	2 998	1 797	1 648	1 562	49.00	48.66	62.7	36.9
Jeffersonville village	420	484	554	206	253	280	0.44	0.41	1 028.2	504.3
Cochecton town	1 328	1 318	1 330	955	889	817	37.38	36.65	36.2	26.1
Delaware town	2 719	2 633	2 783	1 337	1 244	1 171	35.32	34.73	78.3	38.5
Callicoon CDP †	216	(X)	(X)	106	(X)	(X)	0.46	0.38	565.1	277.3
Fallsburg town	12 234	11 445	9 862	6 661	6 322	7 420	78.99	77.62	157.6	85.8
South Fallsburg CDP	2 061	2 115	2 196	1 181	1 335	1 861	6.14	6.00	343.7	197.0
Woodridge village †	902	783	809	473	476	608	1.64	1.54	583.9	306.2
Forestburgh town †	833	r 618	796	500	r 469	477	56.81	55.20	15.1	9.1
Fremont town	1 391	1 332	1 346	1 182	1 084	843	51.23	50.33	27.6	23.5
Highland town	2 404	2 147	1 878	1 558	1 521	1 271	51.69	50.01	48.1	31.2
Liberty town	9 632	9 825	9 879	5 350	4 966	5 208	80.71	79.61	121.0	67.2
Liberty village †	3 975	r 4 271	4 293	2 071	r 1 953	2 007	2.39	2.39	1 660.3	865.0
Lumberland town	1 939	1 425	1 210	1 419	1 276	1 079	49.64	47.01	41.2	30.2
Mamakating town †	11 002	r 9 788	7 717	5 629	r 5 387	5 178	98.25	95.92	114.7	58.7
Bloomingburg village †	353	r 314	338	181	149	183	0.32	0.32	1 113.7	571.0
Wurtsboro village	1 234	r 1 055	1 128	542	r 465	483	1.26	1.26	975.5	428.5
Neversink town	3 553	2 951	2 840	1 960	1 558	1 413	86.37	82.92	42.8	23.6
Rockland town	3 913	4 096	4 207	2 475	2 428	2 232	95.25	94.29	41.5	26.2
Livingston Manor CDP	1 355	1 482	1 436	619	603	594	3.10	3.10	437.6	199.9
Roscoe CDP †	597	(X)	(X)	314	(X)	(X)	0.74	0.74	801.6	421.6
Thompson town	14 189	13 711	13 550	9 258	8 331	11 824	87.38	84.09	168.7	110.1
Monticello village †	6 512	6 597	6 306	3 758	3 043	3 593	4.07	4.07	1 601.5	924.2
Rock Hill CDP †	1 056	(X)	(X)	1 023	(X)	(X)	4.64	3.73	283.1	274.2
Tusten town	1 415	1 271	1 424	1 008	998	943	48.81	47.26	29.9	21.3
Narrowsburg CDP †	414	(X)	(X)	254	(X)	(X)	1.51	1.38	300.7	184.5
Tioga County	51 784	52 337	49 812	21 410	20 254	17 987	522.91	518.69	99.8	41.3
Barton town	9 066	8 925	8 784	3 927	3 667	3 450	59.73	59.36	152.7	66.2
Waverly village †	4 607	4 787	4 738	2 052	2 017	1 936	2.34	2.29	2 013.3	896.7
Berkshire town	1 366	1 303	1 335	561	475	431	30.22	30.21	45.2	18.6
Candor town	5 317	5 310	4 919	2 234	2 041	1 792	94.59	94.53	56.2	23.6
Candor village	855	869	917	373	344	359	0.44	0.44	1 931.9	842.8
Newark Valley town	4 097	4 189	3 765	1 615	1 540	1 336	50.41	50.33	81.4	32.1
Newark Valley village †	1 071	1 082	1 190	446	454	449	0.98	0.98	1 096.6	456.6
Nichols town	2 584	2 525	2 567	1 033	932	870	34.66	33.70	76.7	30.7
Nichols village	574	573	613	228	206	216	0.51	0.51	1 123.9	446.4
Owego town	20 365	21 279	20 471	8 226	8 071	7 074	105.77	104.17	195.5	79.0
Apalachin CDP	1 126	1 208	1 227	474	482	437	1.48	1.48	763.1	321.2
Owego village	3 911	4 442	4 364	1 913	1 913	1 792	2.71	2.50	1 566.7	766.3
Richford town	1 170	1 153	906	502	452	361	38.19	38.17	30.7	13.2
Spencer town	2 979	2 881	2 633	1 271	1 175	1 024	49.88	49.55	60.1	25.7
Spencer village	731	815	863	316	335	332	1.04	1.03	708.0	306.0
Tioga town	4 840	4 772	4 432	2 041	1 901	1 649	59.45	58.68	82.5	34.8
Tompkins County	96 501	94 097	87 085	38 625	35 338	31 006	491.63	476.05	202.7	81.1
Caroline town	2 910	3 044	2 754	1 254	1 230	1 044	55.09	55.02	52.9	22.8
Danby town	3 007	2 858	2 449	1 264	1 087	888	53.75	53.57	56.1	23.6
Dryden town	13 532	13 251	12 156	5 781	5 362	4 705	94.16	93.87	144.2	61.6
Dryden village	1 832	1 908	1 761	811	792	716	1.66	1.66	1 104.9	489.1
Freeville village	505	437	449	224	168	182	1.08	1.08	467.7	207.4
Enfield town	3 369	3 054	2 375	1 432	1 182	857	36.90	36.88	91.3	38.8
Groton town	5 794	5 483	5 213	2 287	2 029	1 883	49.59	49.55	116.9	46.2
Groton village †	2 470	r 2 425	2 313	1 028	r 922	900	1.73	1.73	1 427.1	593.9
Ithaca city †	29 287	29 541	28 732	10 736	10 075	9 525	6.07	5.46	5 360.9	1 965.2
Ithaca town †	18 198	17 797	16 022	6 836	6 193	5 065	30.32	29.11	625.1	234.8
Cayuga Heights village	3 273	3 457	3 170	1 584	1 424	1 265	1.77	1.77	1 850.9	895.8
East Ithaca CDP †	2 192	2 152	(X)	1 061	1 047	(X)	1.77	1.73	1 264.2	611.9
Forest Home CDP	941	1 125	(X)	446	458	(X)	0.27	0.26	3 598.4	1 705.5
Northeast Ithaca CDP †	2 655	2 533	2 630	1 096	1 027	984	1.46	1.45	1 825.2	753.5
Northwest Ithaca CDP †	1 115	1 144	(X)	559	422	(X)	3.58	2.94	379.8	190.4
South Hill CDP	6 003	5 423	5 276	1 139	931	860	6.00	5.91	1 015.7	192.7
Lansing town	10 521	9 296	8 317	4 634	4 135	3 577	69.93	60.72	173.3	76.3
Lansing village †	3 417	3 281	3 039	1 705	1 639	1 501	4.63	4.61	740.7	369.6

Table 5. **Population and Housing Units: 1980 to 2000; and Area Measurements and Density: 2000**—Con.

[For information concerning historical counts, see "User Notes." Density computed using land area. For information on nonsampling error and definitions, see text]

State County County Subdivision Place	Population			Housing units			2000 area measurements in square miles		2000 average per square mile	
	2000	1990	1980	2000	1990	1980	Total area	Land area	Population	Housing units
The State—Con.										
Tompkins County—Con.										
Newfield town	5 108	4 867	4 401	2 203	1 988	1 618	58.96	58.88	86.8	37.4
Newfield Hamlet CDP	647	692	(X)	314	301	(X)	1.25	1.25	518.5	251.6
Ulysses town	4 775	4 906	4 666	2 198	2 057	1 844	36.84	32.98	144.8	66.6
Trumansburg village	1 581	1 611	1 722	715	674	684	1.21	1.21	1 309.5	592.2
Ulster County †	177 749	165 304	158 158	77 656	71 716	69 280	1 160.76	1 126.48	157.8	68.9
Denning town	516	524	474	517	453	400	105.26	105.19	4.9	4.9
Esopus town	9 331	8 860	7 605	3 724	3 443	2 864	41.89	37.25	250.5	100.0
Port Ewen CDP	3 650	3 444	2 813	1 564	1 464	1 065	2.67	1.95	1 867.3	800.1
Rifton CDP †	501	(X)	(X)	235	(X)	(X)	1.19	1.19	421.9	197.9
Gardiner town †	5 238	4 278	3 552	2 255	1 910	1 573	44.94	44.39	118.0	50.8
Gardiner CDP †	856	(X)	(X)	371	(X)	(X)	3.82	3.82	223.8	97.0
Hardenburgh town	208	204	280	275	276	312	81.53	81.31	2.6	3.4
Hurley town	6 564	6 741	6 992	2 946	2 803	2 651	35.97	29.95	219.2	98.4
Hurley CDP (part) †	2 657	2 774	2 935	1 112	1 057	1 036	4.04	4.03	659.9	276.2
West Hurley CDP †	2 105	2 190	2 344	954	949	832	3.78	3.78	557.2	252.5
Kingston city †	23 456	23 095	24 481	10 637	10 387	10 600	8.65	7.35	3 189.5	1 446.4
Kingston town	908	864	924	398	386	377	7.81	7.76	117.1	51.3
Lloyd town †	9 941	9 231	7 875	3 818	3 578	2 868	33.37	31.73	313.3	120.3
Clintondale CDP (part)	263	272	279	103	110	90	1.66	1.66	158.9	62.2
Highland CDP †	5 060	4 492	3 967	1 980	1 747	1 436	5.07	4.71	1 073.3	420.0
Marbletown town	5 854	5 285	4 956	2 846	2 533	2 275	55.19	54.58	107.3	52.1
High Falls CDP (part) †	148	(X)	(X)	91	(X)	(X)	0.22	0.22	679.5	417.8
Stone Ridge CDP †	1 173	(X)	(X)	501	(X)	(X)	5.25	5.21	225.0	96.1
Marlborough town	8 263	7 430	7 055	3 176	2 869	2 661	26.50	24.83	332.8	127.9
Marlboro CDP †	2 339	2 200	2 275	981	888	908	3.35	2.76	846.3	354.9
Milton CDP †	1 251	1 140	1 253	481	442	461	2.85	2.84	440.3	169.3
New Paltz town †	12 830	11 388	10 183	4 679	3 876	3 453	34.30	33.90	378.4	138.0
New Paltz village †	6 034	r 5 470	4 938	1 957	r 1 603	1 585	1.76	1.73	3 482.5	1 129.5
Olive town	4 579	4 086	3 924	2 306	2 038	1 933	65.14	58.67	78.0	39.3
Shokan CDP †	1 252	(X)	(X)	569	(X)	(X)	3.90	3.90	320.8	145.8
Plattekill town †	9 892	8 891	7 409	3 888	3 439	2 852	35.70	35.61	277.8	109.2
Clintondale CDP (part)	1 161	1 122	914	483	452	361	3.94	3.94	294.9	122.7
Plattekill CDP †	1 050	(X)	(X)	383	(X)	(X)	2.63	2.62	401.5	146.5
Rochester town	7 018	5 679	5 344	3 750	3 227	3 360	88.78	88.41	79.4	42.4
Accord CDP †	622	(X)	(X)	256	(X)	(X)	3.44	3.39	183.6	75.6
Kerhonkson CDP (part) †	812	766	655	381	391	343	3.41	3.40	238.6	111.9
Rosendale town	6 352	6 220	5 933	2 857	2 645	2 458	20.75	19.94	318.5	143.3
High Falls CDP (part) †	479	(X)	(X)	210	(X)	(X)	0.98	0.98	489.8	214.8
Rosendale Village CDP †	1 374	1 284	1 134	666	546	483	1.96	1.89	725.5	351.7
Tillson CDP †	1 709	1 688	1 529	676	665	576	2.35	2.31	738.4	292.1
Saugerties town	19 868	18 467	17 975	8 257	7 826	7 307	68.03	64.54	307.8	127.9
Glasco CDP	1 692	1 538	1 179	726	659	454	2.64	1.85	915.0	392.6
Malden CDP †	413	(X)	(X)	174	(X)	(X)	0.51	0.51	813.3	342.7
Saugerties village †	4 955	3 915	3 882	1 887	1 808	1 745	2.28	1.84	2 699.7	1 028.1
Saugerties South CDP	2 285	2 346	2 919	885	869	911	1.21	0.98	2 339.9	906.3
Shandaken town	3 235	3 013	2 912	2 666	2 570	2 796	119.83	119.81	27.0	22.3
Phoenicia CDP †	381	(X)	(X)	246	(X)	(X)	0.46	0.46	823.2	531.5
Pine Hill CDP †	308	(X)	(X)	279	(X)	(X)	2.12	2.11	146.2	132.4
Shawangunk town †	12 022	10 081	8 186	3 754	3 310	2 973	56.53	56.21	213.9	66.8
Walker Valley CDP †	758	(X)	(X)	314	(X)	(X)	2.08	2.07	366.5	151.8
Wallkill CDP	2 143	2 125	2 064	825	823	788	3.07	3.07	697.3	268.5
Ulster town †	12 544	12 329	12 319	5 239	5 185	4 939	28.88	26.80	468.1	195.5
East Kingston CDP †	285	(X)	(X)	131	(X)	(X)	0.71	0.71	400.2	184.0
Hillside CDP †	882	(X)	(X)	344	(X)	(X)	0.84	0.84	1 048.8	409.1
Hurley CDP (part) †	904	1 870	1 957	364	676	632	1.49	1.48	612.3	246.5
Lake Katrine CDP	2 396	1 998	2 011	891	883	857	2.25	2.21	1 084.1	403.1
Lincoln Park CDP †	2 337	2 457	2 664	1 114	1 180	1 157	1.39	1.36	1 716.7	818.3
Wawarsing town †	12 889	12 348	12 956	5 821	5 259	7 022	133.86	130.75	98.6	44.5
Cragsmoor CDP †	474	(X)	(X)	257	(X)	(X)	4.37	4.37	108.5	58.8
Ellenville village †	4 130	4 243	4 405	1 778	1 738	1 849	8.77	8.71	474.4	204.2
Kerhonkson CDP (part) †	920	863	991	435	412	505	1.90	1.90	483.9	228.8
Napanoch CDP	1 168	1 068	1 260	509	457	543	1.22	1.20	976.9	425.7
Woodstock town	6 241	6 290	6 823	3 847	3 703	3 606	67.87	67.50	92.5	57.0
Woodstock CDP †	2 187	1 870	2 280	1 385	1 160	1 253	5.92	5.91	370.3	234.5
Zena CDP †	1 119	1 177	1 435	501	481	483	2.95	2.95	379.8	170.0
Warren County	63 303	59 209	54 854	34 852	31 737	26 825	931.66	869.29	72.8	40.1
Bolton town †	2 117	1 855	1 793	2 164	2 081	1 507	90.08	63.40	33.4	34.1
Chester town	3 614	3 465	2 909	2 418	2 300	1 947	87.10	84.46	42.8	28.6
Glens Falls city †	14 354	15 023	15 897	6 811	6 569	6 483	3.93	3.83	3 752.2	1 780.4
Hague town	854	699	766	1 047	985	803	79.62	64.03	13.3	16.4
Horicon town	1 479	1 269	1 082	1 767	1 664	1 159	71.80	66.07	22.4	26.7
Johnsburg town	2 450	2 352	2 173	1 714	1 599	1 304	206.74	204.25	12.0	8.4
Lake George town †	3 578	3 211	3 394	2 456	2 106	1 819	32.69	30.24	118.3	81.2
Lake George village †	985	933	1 047	579	542	540	0.61	0.61	1 615.3	949.5
Lake Luzerne town	3 219	2 816	2 672	1 949	1 762	1 569	54.06	52.62	61.2	37.0
Lake Luzerne-Hadley CDP (part) †	1 269	1 165	1 163	878	809	772	2.89	2.58	492.2	340.6
Queensbury town †	25 441	22 630	18 978	11 223	9 632	7 614	64.81	63.01	403.8	178.1
Glens Falls North CDP †	8 061	7 978	6 956	3 689	3 423	2 695	8.23	8.09	996.4	456.0
West Glens Falls CDP †	6 721	5 964	5 331	2 653	2 253	1 764	4.75	4.64	1 447.0	571.2
Stony Creek town	743	670	528	513	515	431	83.20	82.37	9.0	6.2
Thurman town	1 199	1 045	852	642	547	482	92.78	91.31	13.1	7.0
Warrensburg town	4 255	4 174	3 810	2 148	1 977	1 707	64.85	63.72	66.8	33.7
Warrensburg CDP †	3 208	3 204	2 834	1 453	1 381	1 136	11.29	11.08	289.4	131.1
Washington County	61 042	59 330	54 795	26 794	24 216	21 917	845.84	835.44	73.1	32.1
Argyle town	3 688	3 031	2 847	1 798	1 435	1 344	57.80	56.69	65.1	31.7
Argyle village	289	295	320	132	117	122	0.36	0.36	810.9	370.4
Cambridge town	2 152	1 938	1 848	868	737	677	36.50	36.38	59.2	23.9
Cambridge village (part) †	541	536	550	212	202	210	0.60	0.60	906.4	355.2
Dresden town †	677	561	559	630	559	511	55.01	53.37	12.7	11.8
Easton town	2 259	2 203	2 020	953	829	766	63.18	62.27	36.3	15.3
Greenwich village (part)	216	240	282	98	99	101	0.83	0.83	259.9	117.9
Fort Ann town †	6 417	6 368	4 425	1 957	1 667	1 629	110.80	109.47	58.6	17.9
Fort Ann village	471	419	509	212	166	187	0.30	0.30	1 570.8	707.0
Fort Edward town	5 892	6 330	6 479	2 487	2 361	2 254	27.40	26.80	219.9	92.8
Fort Edward village †	3 141	3 561	3 561	1 399	1 381	1 269	1.93	1.79	1 751.1	779.9
Granville town	6 456	5 935	5 566	2 635	2 317	2 008	56.12	56.08	115.1	47.0
Granville village	2 644	2 646	2 696	1 130	1 103	990	1.58	1.58	1 668.5	713.1

Table 5. Population and Housing Units: 1980 to 2000; and Area Measurements and Density: 2000—Con.

[For information concerning historical counts, see "User Notes." Density computed using land area. For information on nonsampling error and definitions, see text]

State County County Subdivision Place	Population			Housing units			2000 area measurements in square miles		2000 average per square mile	
	2000	1990	1980	2000	1990	1980	Total area	Land area	Population	Housing units
The State—Con.										
Washington County—Con.										
Greenwich town	4 896	4 557	4 276	2 101	1 861	1 728	44.36	44.00	111.3	47.7
Greenwich village (part)	1 686	1 721	1 673	754	704	713	0.65	0.65	2 577.0	1 152.5
Hampton town	871	756	559	435	359	250	22.64	22.56	38.6	19.3
Hartford town	2 279	1 989	1 742	885	730	590	43.47	43.43	52.5	20.4
Hebron town	1 773	1 540	1 288	906	731	606	56.42	56.24	31.5	16.1
Jackson town	1 718	1 581	1 228	1 077	1 002	892	37.47	37.16	46.2	29.0
Kingsbury town	11 171	11 851	11 660	4 823	4 673	4 161	40.01	39.87	280.2	121.0
Hudson Falls village †	6 927	7 651	7 419	3 120	3 159	2 802	1.88	1.84	3 763.5	1 695.1
Putnam town	645	477	506	611	581	496	35.46	33.16	19.5	18.4
Salem town	2 702	2 608	2 377	1 285	1 183	1 070	52.52	52.47	51.5	24.5
Salem village	964	958	959	412	397	410	2.93	2.93	329.2	140.7
White Creek town	3 411	3 196	2 988	1 466	1 335	1 199	47.93	47.86	71.3	30.6
Cambridge village (part) †	1 384	1 370	1 270	628	623	563	1.08	1.08	1 286.9	584.0
Whitehall town	4 035	4 409	4 427	1 877	1 856	1 736	58.75	57.61	70.0	32.6
Whitehall village †	2 667	3 071	3 241	1 288	1 323	1 336	4.82	4.69	568.6	274.6
Wayne County	93 765	89 123	84 581	38 767	35 188	32 094	1 384.14	604.21	155.2	64.2
Arcadia town †	14 889	14 855	14 697	6 115	5 755	5 303	52.14	52.04	286.1	117.5
Newark village †	9 682	9 849	10 017	4 104	3 955	3 652	5.39	5.38	1 798.8	762.5
Butler town	2 277	2 152	1 720	782	718	637	37.16	37.10	61.4	21.1
Wolcott village (part)	309	238	246	154	108	111	0.48	0.48	645.8	321.9
Galen town	4 439	4 413	4 480	1 805	1 734	1 675	60.04	59.44	74.7	30.4
Clyde village	2 269	2 409	2 491	967	970	938	2.26	2.21	1 025.7	437.1
Huron town	2 117	2 025	1 820	1 618	1 471	1 395	43.20	39.51	53.6	41.0
Lyons town †	5 831	6 315	6 073	2 424	2 419	2 321	37.60	37.48	155.6	64.7
Lyons village	3 695	4 280	4 160	1 668	1 752	1 673	4.15	4.06	909.2	410.4
Macedon town	8 688	7 375	6 508	3 388	2 712	2 214	38.86	38.69	224.6	87.6
Macedon village	1 496	1 400	1 400	580	517	460	1.23	1.22	1 222.6	474.0
Marion town	4 974	4 901	4 456	1 827	1 719	1 420	29.27	29.20	170.3	62.6
Ontario town	9 778	8 560	7 480	3 814	3 149	2 675	32.34	32.22	303.5	118.4
Palmyra town	7 672	7 690	7 652	3 179	3 070	2 925	33.69	33.48	229.2	95.0
Palmyra village †	3 490	3 566	3 729	1 588	1 550	1 560	1.33	1.33	2 623.4	1 193.7
Rose town	2 442	2 424	2 684	948	909	921	33.90	33.89	72.1	28.0
Savannah town	1 838	1 768	1 905	714	661	663	36.17	35.98	51.1	19.8
Sodus town	8 949	8 877	9 485	4 195	3 957	4 017	69.36	67.43	132.7	62.2
Sodus village	1 735	1 904	1 790	780	775	700	0.93	0.93	1 873.6	842.3
Sodus Point village	1 160	1 190	1 334	886	777	858	1.50	1.49	778.5	594.6
Walworth town	8 402	6 945	5 281	2 934	2 314	1 673	33.87	33.83	248.4	86.7
Williamson town	6 777	6 540	6 319	2 792	2 524	2 362	34.65	34.63	195.7	80.6
Wolcott town	4 692	4 283	4 021	2 232	2 076	1 893	40.16	39.30	119.4	56.8
Red Creek village	521	566	645	241	226	240	0.94	0.92	568.6	263.0
Wolcott village (part)	1 403	1 306	1 250	614	558	538	1.48	1.47	954.5	417.7
Westchester County †	923 459	874 866	866 599	349 445	336 727	316 658	500.08	432.82	2 133.6	807.4
Bedford town	18 133	16 906	15 137	6 020	5 987	4 957	39.35	37.24	486.9	161.6
Bedford CDP	1 724	1 828	1 633	600	640	538	3.69	3.68	468.0	162.9
Cortlandt town	38 467	37 357	35 705	14 065	14 103	12 247	50.17	39.67	969.7	354.5
Buchanan village	2 189	1 970	2 041	912	759	754	1.68	1.39	1 579.3	658.0
Croton-on-Hudson village	7 606	7 018	6 889	2 859	2 728	2 390	10.81	4.75	1 601.7	602.1
Crugers CDP †	1 752	(X)	(X)	846	(X)	(X)	1.26	0.70	2 506.4	1 210.3
Verplanck CDP †	777	(X)	(X)	311	(X)	(X)	0.78	0.69	1 121.1	448.7
Eastchester town †	31 318	30 867	32 648	13 035	13 014	12 559	5.01	4.91	6 376.3	2 653.9
Bronxville village †	6 543	6 028	6 267	2 387	2 391	2 342	0.95	0.95	6 869.3	2 506.0
Eastchester CDP †	18 564	18 537	20 305	7 919	7 884	7 816	3.45	3.35	5 542.4	2 364.3
Tuckahoe village	6 211	6 302	6 076	2 729	2 739	2 401	0.61	0.61	10 188.8	4 476.8
Greenburgh town	86 764	83 816	82 881	34 084	32 385	30 154	36.18	30.52	2 842.7	1 116.7
Ardsley village	4 269	4 272	4 183	1 456	1 395	1 308	1.32	1.32	3 242.9	1 106.0
Dobbs Ferry village	10 622	9 940	10 053	3 941	3 781	3 644	3.17	2.44	4 350.0	1 614.0
Elmsford village †	4 676	3 938	3 361	1 738	1 285	1 235	1.10	1.10	4 266.7	1 585.9
Fairview CDP †	2 887	(X)	(X)	952	(X)	(X)	0.43	0.43	6 735.2	2 221.0
Greenville CDP †	8 648	9 528	8 706	3 490	3 905	3 284	2.93	2.92	2 964.1	1 196.2
Hartsdale CDP †	9 830	9 587	10 216	4 478	4 226	4 028	3.20	3.20	3 068.0	1 397.6
Hastings-on-Hudson village	7 648	8 000	8 573	3 193	3 145	3 129	2.91	1.96	3 899.7	1 628.1
Irvington village	6 631	6 348	5 774	2 601	2 582	2 158	4.04	2.79	2 377.4	932.5
Tarrytown village	11 090	10 739	10 648	4 688	4 311	4 017	5.68	2.98	3 724.7	1 574.5
Harrison town †	24 154	23 308	23 046	8 680	7 984	7 403	17.39	16.83	1 435.2	515.8
Harrison village †	24 154	23 308	23 046	8 680	7 984	7 403	17.39	16.83	1 435.2	515.8
Lewisboro town	12 324	11 313	8 871	4 465	4 314	3 006	29.12	27.85	442.5	160.3
Golden's Bridge CDP †	1 578	1 589	1 367	607	672	596	3.68	3.13	503.8	193.8
Mamaroneck town	28 967	27 706	29 017	11 255	10 833	10 540	14.04	6.62	4 377.5	1 700.8
Larchmont village	6 485	6 181	6 308	2 470	2 336	2 218	1.07	1.07	6 073.6	2 313.3
Mamaroneck village (part)	11 341	10 294	10 281	4 536	4 073	3 844	5.22	2.09	5 417.5	2 166.8
Mount Kisco town	9 983	9 108	8 025	4 103	3 965	3 188	3.13	3.13	3 194.0	1 312.7
Mount Kisco village	9 983	9 108	8 025	4 103	3 965	3 188	3.13	3.13	3 194.0	1 312.7
Mount Pleasant town	43 221	40 590	39 298	13 985	13 198	12 708	32.69	27.70	1 560.5	504.9
Briarcliff Manor village (part)	686	604	795	228	208	247	0.49	0.49	1 390.7	462.2
Hawthorne CDP †	5 083	4 764	5 010	1 590	1 538	1 503	1.69	1.69	3 006.0	940.3
Pleasantville village †	7 172	6 592	6 749	2 684	2 556	2 574	1.82	1.82	3 943.4	1 475.7
Sleepy Hollow village †	9 212	8 152	7 994	3 253	3 160	3 029	5.11	2.27	4 054.7	1 431.8
Thornwood CDP †	5 980	7 025	7 197	1 921	2 203	2 087	3.40	3.40	1 760.9	565.7
Valhalla CDP †	5 379	(X)	(X)	1 886	(X)	(X)	3.52	2.68	2 010.6	704.9
Mount Vernon city †	68 381	67 153	66 713	27 048	26 232	26 189	4.38	4.36	15 689.3	6 205.9
New Castle town †	17 491	16 648	15 425	5 843	5 561	4 742	23.45	23.17	754.8	252.2
Chappaqua CDP †	9 468	(X)	(X)	3 181	(X)	(X)	9.44	9.38	1 009.8	339.3
New Rochelle city †	72 182	67 265	70 794	26 995	26 398	26 225	13.23	10.35	6 973.5	2 608.0
North Castle town †	10 849	10 061	9 467	3 706	3 522	3 043	26.49	24.09	450.4	153.9
Armonk CDP	3 461	2 745	2 238	1 204	957	742	6.12	6.08	568.9	197.9
North Salem town	5 173	4 725	4 569	1 979	1 799	1 662	22.88	21.42	241.5	92.4
Peach Lake CDP (part)	609	539	466	360	330	350	0.89	0.72	846.8	500.6
Ossining town	36 534	34 124	30 680	12 733	12 118	10 314	15.60	11.70	3 123.0	1 088.4
Briarcliff Manor village (part)	7 010	6 466	6 320	2 273	1 992	1 690	6.18	5.43	1 290.5	418.5
Ossining village	24 010	22 582	20 196	8 515	8 258	7 425	6.34	3.22	7 464.8	2 647.4
Peekskill city	22 441	19 536	18 236	9 053	8 401	7 228	5.48	4.32	5 189.7	2 093.6
Pelham town †	11 866	11 903	12 978	4 246	4 386	4 317	2.20	2.15	5 523.4	1 976.4
Pelham village †	6 400	6 413	6 848	2 337	2 366	2 321	0.82	0.82	7 785.5	2 842.9
Pelham Manor village	5 466	5 443	6 130	1 909	2 006	1 996	1.37	1.33	4 121.3	1 439.4
Pound Ridge town	4 726	4 550	4 009	1 868	1 814	1 447	23.48	22.80	207.3	81.9
Scotts Corners CDP †	624	(X)	(X)	248	(X)	(X)	1.77	1.77	351.7	139.8
Rye city	14 955	14 936	15 083	5 559	5 616	5 206	20.02	5.78	2 588.6	962.2
Rye town	43 880	39 524	38 896	15 813	15 117	14 546	7.43	6.97	6 298.5	2 269.8

Table 5. **Population and Housing Units: 1980 to 2000; and Area Measurements and Density: 2000**—Con.

[For information concerning historical counts, see "User Notes." Density computed using land area. For information on nonsampling error and definitions, see text]

State County County Subdivision Place	Population			Housing units			2000 area measurements in square miles		2000 average per square mile	
	2000	1990	1980	2000	1990	1980	Total area	Land area	Population	Housing units
The State—Con.										
Westchester County †—Con.										
Rye town—Con.										
Mamaroneck village (part)	7 411	7 031	7 335	2 817	2 769	2 638	1.47	1.14	6 500.6	2 471.0
Port Chester village	27 867	24 728	23 565	9 772	9 513	9 228	2.49	2.36	11 824.7	4 146.5
Rye Brook village †	8 602	7 765	(X)	3 224	2 835	(X)	3.48	3.47	2 479.0	929.1
Scarsdale town	17 823	16 987	17 650	5 795	5 581	5 433	6.64	6.64	2 685.7	873.2
Scarsdale village	17 823	16 987	17 650	5 795	5 581	5 433	6.64	6.64	2 685.7	873.2
Somers town	18 346	16 216	13 133	7 098	6 240	4 517	32.26	30.04	610.7	236.3
Heritage Hills CDP †	3 683	(X)	(X)	2 290	(X)	(X)	2.31	2.31	1 591.0	989.2
Lincolndale CDP †	2 018	(X)	(X)	742	(X)	(X)	1.43	1.40	1 441.2	529.9
Shenorock CDP †	1 887	(X)	(X)	676	(X)	(X)	0.72	0.69	2 753.5	986.4
White Plains city †	53 077	48 718	46 999	21 576	20 714	19 205	9.89	9.80	5 415.5	2 201.4
Yonkers city †	196 086	188 082	195 351	77 589	75 562	75 907	20.32	18.08	10 847.5	4 292.2
Yorktown town †	36 318	33 467	31 988	12 852	11 883	9 915	39.27	36.70	989.7	350.2
Crompond CDP †	2 050	(X)	(X)	623	(X)	(X)	2.50	2.49	824.7	250.6
Jefferson Valley-Yorktown CDP †	14 891	14 118	13 380	5 526	5 063	4 098	6.99	6.91	2 154.2	799.4
Lake Mohegan CDP †	5 979	(X)	(X)	2 052	(X)	(X)	3.08	2.90	2 058.4	706.5
Shrub Oak CDP †	1 812	(X)	(X)	612	(X)	(X)	1.63	1.61	1 127.3	380.8
Yorktown Heights CDP	7 972	7 690	7 696	2 661	2 543	2 245	5.70	5.70	1 399.3	467.1
Wyoming County	43 424	42 507	39 895	16 940	15 848	15 083	596.44	592.91	73.2	28.6
Arcade town	4 184	3 938	3 714	1 854	1 597	1 485	47.18	47.08	88.9	39.4
Arcade village †	2 026	2 081	2 052	876	817	825	2.50	2.50	810.0	350.2
Attica town	6 028	7 383	5 693	1 603	1 565	1 454	36.01	35.71	168.8	44.9
Attica village (part)	2 479	2 622	2 643	1 118	1 097	1 020	1.47	1.47	1 681.7	758.4
Bennington town	3 349	3 046	2 889	1 273	1 119	997	55.27	55.05	60.8	23.1
Castile town †	2 873	3 042	2 865	1 679	1 700	1 737	38.44	37.01	77.6	45.4
Castile village	1 051	1 078	1 135	458	430	456	1.35	1.35	777.7	338.9
Perry village (part)	459	394	317	263	220	254	0.84	0.73	629.2	360.5
Covington town	1 357	1 266	1 075	491	447	350	26.13	26.13	51.9	18.8
Eagle town	1 194	1 155	1 216	535	497	518	36.52	36.38	32.8	14.7
Gainesville town	2 333	2 288	2 133	945	871	788	35.72	35.61	65.5	26.5
Gainesville village	304	340	334	122	125	115	0.85	0.85	356.8	143.2
Silver Springs village	844	852	801	370	340	320	0.97	0.95	892.2	391.1
Genesee Falls town	460	488	553	194	189	206	15.71	15.54	29.6	12.5
Java town	2 222	2 197	2 273	1 035	992	991	47.31	47.09	47.2	22.0
Middlebury town	1 508	1 532	1 561	554	556	520	35.72	35.69	42.3	15.5
Wyoming village	513	478	507	179	179	186	0.67	0.67	763.2	266.3
Orangeville town	1 301	1 115	1 103	602	504	456	35.66	35.57	36.6	16.9
Perry town †	6 654	5 353	5 437	2 084	2 151	2 089	36.59	36.37	182.9	57.3
Perry village (part)	3 486	3 825	3 881	1 501	1 574	1 528	1.53	1.53	2 276.3	980.1
Pike town	1 086	1 081	991	444	394	367	31.21	31.09	34.9	14.3
Pike village	382	384	367	141	142	144	0.99	0.98	388.8	143.5
Sheldon town	2 561	2 487	2 644	973	880	877	47.37	47.34	54.1	20.6
Warsaw town	5 423	5 342	5 074	2 232	2 048	1 934	35.47	35.42	153.1	63.0
Warsaw village	3 814	3 830	3 619	1 575	1 467	1 388	4.12	4.12	924.9	381.9
Wethersfield town	891	794	674	442	338	314	36.11	35.83	24.9	12.3
Yates County †	24 621	22 810	21 459	12 064	11 629	10 762	375.76	338.24	72.8	35.7
Barrington town	1 396	1 195	1 091	900	878	686	37.05	35.68	39.1	25.2
Benton town †	2 640	2 380	1 981	956	904	851	44.44	41.48	63.6	23.0
Penn Yan village (part) †	498	363	410	137	129	144	0.35	0.35	1 440.7	396.3
Italy town	1 087	1 120	953	584	585	548	40.27	40.15	27.1	14.5
Jerusalem town	4 525	3 784	3 908	2 523	2 358	2 202	65.40	58.88	76.8	42.8
Penn Yan village (part) †	71	67	53	37	26	19	0.16	0.13	534.7	278.6
Middlesex town	1 345	1 249	1 127	732	794	682	34.07	30.86	43.6	23.7
Milo town †	7 026	7 023	6 732	3 422	3 316	3 188	44.29	38.38	183.1	89.2
Penn Yan village (part) †	4 650	4 818	4 779	2 125	2 116	2 029	1.83	1.79	2 596.4	1 186.5
Potter town	1 830	1 617	1 436	627	597	510	37.25	37.25	49.1	16.8
Rushville village (part)	443	408	400	157	153	147	0.35	0.35	1 274.1	451.6
Starkey town †	3 465	3 173	2 868	1 624	1 487	1 396	39.28	32.84	105.5	49.5
Dundee village †	1 690	1 588	1 556	728	656	641	1.12	1.12	1 506.0	648.7
Torrey town	1 307	1 269	1 363	696	710	699	33.71	22.71	57.5	30.6
Dresden village	307	339	378	139	149	164	0.31	0.31	1 005.1	455.1

Table 6. Population and Housing Units: 1980 to 2000; and Area Measurements and Density: 2000

[For information concerning historical counts, see "User Notes." A place or place part is designated as (U) if it has entirely urban land area, as (R) if it has entirely rural land area, or as (U/R) if it has both urban land area and rural land area. An entity shown as entirely urban (U) may have rural water area, which is not included in the total area shown. An entity with land area rounding to less than 0.01 in square miles (shown as "–") has a small amount of land area in square meters (less than 12,949 square meters). Density computed using land area. For information on nonsampling error and definitions, see text]

State Place and [in Selected States] County Subdivision	2000 urban (U) or rural (R) land area	Population			Housing units			2000 area measurements in square miles		2000 average per square mile	
		2000	1990	1980	2000	1990	1980	Total area	Land area	Population	Housing units
The State	**(U/R)**	**18 976 457**	**r 17 990 778**	**17 558 165**	**7 679 307**	**r 7 227 059**	**6 867 674**	**54 556.00**	**47 213.79**	**401.9**	**162.6**
Accord CDP, Ulster County	(R)	622	(X)	(X)	256	(X)	(X)	3.44	3.39	183.6	75.6
Adams village, Jefferson County	(R)	1 624	1 753	1 701	781	772	694	1.54	1.54	1 054.0	506.9
Adams town, Jefferson County	(R)	4 782	4 977	4 390	2 019	1 959	1 725	42.43	42.40	112.8	47.6
Adams Center CDP, Jefferson County	(R)	1 500	1 675	1 519	617	631	565	4.96	4.96	302.6	124.5
Addison village, Steuben County	(R)	1 797	1 842	2 028	804	774	817	1.90	1.90	947.1	423.7
Addison town, Steuben County	(R)	2 640	2 645	2 734	1 177	1 119	1 111	25.66	25.62	103.0	45.9
Afton village, Chenango County	(R)	836	838	982	403	382	425	1.60	1.52	550.4	265.3
Afton town, Chenango County	(R)	2 977	2 972	2 728	1 404	1 256	1 080	46.52	45.92	64.8	30.6
Airmont village, Rockland County	(U)	7 799	(X)	(X)	2 362	(X)	(X)	4.59	4.58	1 701.3	515.2
Akron village, Erie County	(U/R)	3 085	r 2 998	2 971	1 373	r 1 268	1 170	1.96	1.96	1 571.3	699.3
Urban part	(U)	3 079	(X)	(X)	1 371	(X)	(X)	1.89	1.89	1 632.5	726.9
Rural part	(R)	6	(X)	(X)	2	(X)	(X)	0.08	0.08	77.6	25.9
Alabama town, Genesee County	(R)	1 881	1 998	1 926	700	710	636	42.76	42.55	44.2	16.5
Albany city, Albany County	(U/R)	95 658	r 100 031	101 727	45 288	r 46 325	46 209	21.84	21.38	4 474.6	2 118.4
Urban part	(U)	95 632	(X)	(X)	45 276	(X)	(X)	19.19	19.16	4 990.1	2 362.5
Rural part	(R)	26	(X)	(X)	12	(X)	(X)	2.65	2.21	11.7	5.4
Albertson CDP, Nassau County	(U)	5 200	5 166	5 561	1 853	1 847	1 780	0.66	0.66	7 866.8	2 803.3
Albion village, Orleans County	(U/R)	7 438	5 863	4 897	2 566	2 453	2 079	2.97	2.97	2 501.8	863.1
Urban part	(U)	7 438	(X)	(X)	2 566	(X)	(X)	2.87	2.87	2 594.9	895.2
Rural part	(R)	–	(X)	(X)	–	(X)	(X)	0.11	0.11	–	–
Albion town, Orleans County	(U/R)	8 042	8 178	6 446	2 626	2 532	2 378	25.35	25.23	318.8	104.1
Urban part	(U)	6 243	(X)	(X)	1 990	(X)	(X)	3.22	3.22	1 940.3	618.5
Rural part	(R)	1 799	(X)	(X)	636	(X)	(X)	22.13	22.01	81.7	28.9
Albion town, Oswego County	(R)	2 083	2 043	1 730	797	746	574	47.81	47.25	44.1	16.9
Alden village, Erie County	(U)	2 666	2 457	2 488	1 144	985	931	2.72	2.72	980.2	420.6
Alden town, Erie County	(U/R)	10 470	10 372	10 093	3 398	3 080	2 966	34.51	34.46	303.9	98.6
Urban part	(U)	4 747	(X)	(X)	1 907	(X)	(X)	5.19	5.19	914.6	367.4
Rural part	(R)	5 723	(X)	(X)	1 491	(X)	(X)	29.32	29.27	195.6	50.9
Alexander village, Genesee County	(U/R)	481	445	483	178	153	166	0.44	0.44	1 099.4	406.8
Urban part	(U)	456	(X)	(X)	169	(X)	(X)	0.30	0.30	1 527.2	566.0
Rural part	(R)	25	(X)	(X)	9	(X)	(X)	0.14	0.14	179.9	64.8
Alexander town, Genesee County	(U/R)	2 451	2 233	2 367	893	768	769	35.54	35.51	69.0	25.1
Urban part	(U)	730	(X)	(X)	262	(X)	(X)	1.26	1.26	579.6	208.0
Rural part	(R)	1 721	(X)	(X)	631	(X)	(X)	34.28	34.25	50.2	18.4
Alexandria town, Jefferson County	(R)	4 097	3 949	3 587	3 247	3 198	2 786	84.52	72.97	56.1	44.5
Alexandria Bay village, Jefferson County	(R)	1 088	1 194	1 265	624	658	583	1.53	0.74	1 473.9	845.3
Alfred village, Allegany County	(U/R)	3 954	4 559	4 967	576	546	488	1.18	1.18	3 352.5	488.4
Urban part	(U)	3 954	(X)	(X)	576	(X)	(X)	0.91	0.91	4 342.1	632.5
Rural part	(R)	–	(X)	(X)	–	(X)	(X)	0.27	0.27	–	–
Alfred town, Allegany County	(U/R)	5 140	5 791	6 191	1 134	1 060	973	31.59	31.53	163.0	36.0
Urban part	(U)	3 954	(X)	(X)	576	(X)	(X)	0.91	0.91	4 342.1	632.5
Rural part	(R)	1 186	(X)	(X)	558	(X)	(X)	30.68	30.62	38.7	18.2
Allegany village, Cattaraugus County	(U/R)	1 883	1 980	2 078	833	788	743	0.71	0.70	2 690.2	1 190.1
Urban part	(U)	1 883	(X)	(X)	833	(X)	(X)	0.69	0.69	2 736.4	1 210.5
Rural part	(R)	–	(X)	(X)	–	(X)	(X)	0.02	0.01	–	–
Allegany town, Cattaraugus County	(U/R)	8 230	8 327	8 619	2 862	2 591	2 385	71.66	71.17	115.6	40.2
Urban part	(U)	5 194	(X)	(X)	1 603	(X)	(X)	4.75	4.71	1 103.3	340.5
Rural part	(R)	3 036	(X)	(X)	1 259	(X)	(X)	66.91	66.47	45.7	18.9
Allegany Reservation, Cattaraugus County	(U/R)	1 099	1 143	1 243	459	462	459	43.66	36.39	30.2	12.6
Urban part	(U)	447	(X)	(X)	194	(X)	(X)	0.54	0.54	829.9	360.2
Rural part	(R)	652	(X)	(X)	265	(X)	(X)	43.12	35.85	18.2	7.4
Allen town, Allegany County	(R)	462	406	486	411	308	221	36.60	36.38	12.7	11.3
Alma town, Allegany County	(R)	847	846	920	533	396	399	36.55	36.46	23.2	14.6
Almond village	(R)	461	458	568	214	202	229	0.56	0.56	816.3	378.9
Allegany County	(R)	430	442	529	196	192	209	0.49	0.49	882.2	402.1
Steuben County	(R)	31	16	39	18	10	20	0.08	0.08	401.1	232.9
Almond town, Allegany County	(R)	1 604	1 640	1 671	789	731	685	45.82	45.81	35.0	17.2
Altamont village, Albany County	(R)	1 737	1 519	1 292	674	555	460	1.20	1.20	1 451.5	563.2
Altamont town, Franklin County	(U/R)	6 137	6 199	6 318	3 118	2 991	2 692	130.11	117.62	52.2	26.5
Urban part	(U)	4 593	(X)	(X)	2 136	(X)	(X)	2.87	2.87	1 601.8	744.9
Rural part	(R)	1 544	(X)	(X)	982	(X)	(X)	127.24	114.75	13.5	8.6
Altmar village, Oswego County	(R)	351	336	347	131	125	104	2.18	2.16	162.5	60.6
Altona CDP, Clinton County	(R)	1 056	1 003	(X)	157	146	(X)	1.68	1.68	628.6	93.5
Altona town, Clinton County	(R)	3 160	2 775	2 077	1 007	819	733	101.34	101.06	31.3	10.0
Amagansett CDP, Suffolk County	(U/R)	1 067	(X)	(X)	1 664	(X)	(X)	8.05	6.29	169.6	264.5
Urban part	(U)	352	(X)	(X)	371	(X)	(X)	0.50	0.50	698.0	735.6
Rural part	(R)	715	(X)	(X)	1 293	(X)	(X)	7.54	5.79	123.6	223.5
Amboy town, Oswego County	(R)	1 312	r 1 024	836	640	r 489	400	37.73	37.12	35.3	17.2
Amenia CDP, Dutchess County	(R)	1 115	1 057	1 183	478	491	469	2.03	2.02	552.9	237.0
Amenia town, Dutchess County	(R)	4 048	5 195	6 299	1 814	1 821	1 709	43.56	43.32	93.5	41.9

Table 6. Population and Housing Units: 1980 to 2000; and Area Measurements and Density: 2000—Con.

[For information concerning historical counts, see "User Notes." A place or place part is designated as (U) if it has entirely urban land area, as (R) if it has entirely rural land area, or as (U/R) if it has both urban land area and rural land area. An entity shown as entirely urban (U) may have rural water area, which is not included in the total area shown. An entity with land area rounding to less than 0.01 in square miles (shown as "–") has a small amount of land area in square meters (less than 12,949 square meters). Density computed using land area. For information on nonsampling error and definitions, see text]

State Place and [in Selected States] County Subdivision	2000 urban (U) or rural (R) land area	Population			Housing units			2000 area measurements in square miles		2000 average per square mile	
		2000	1990	1980	2000	1990	1980	Total area	Land area	Population	Housing units
The State—Con.											
Ames village, Montgomery County	(R)	173	166	224	72	68	83	0.13	0.13	1 305.7	543.4
Amherst town, Erie County	(U/R)	116 510	111 711	108 706	46 803	43 303	38 028	53.52	53.25	2 188.1	879.0
Urban part	(U)	114 617	(X)	(X)	46 090	(X)	(X)	41.78	41.66	2 751.3	1 106.4
Rural part	(R)	1 893	(X)	(X)	713	(X)	(X)	11.74	11.59	163.4	61.5
Amity town, Allegany County	(R)	2 245	2 255	2 272	1 120	982	936	34.62	34.54	65.0	32.4
Amityville village, Suffolk County	(U/R)	9 441	9 286	9 076	3 577	3 300	3 245	2.47	2.09	4 508.4	1 708.1
Urban part	(U)	9 441	(X)	(X)	3 577	(X)	(X)	2.10	2.09	4 516.8	1 711.3
Rural part	(R)	–	(X)	(X)	–	(X)	(X)	0.37	–	–	–
Amsterdam city, Montgomery County	(U/R)	18 355	20 714	21 872	9 277	9 492	9 565	6.29	5.95	3 086.5	1 560.0
Urban part	(U)	18 355	(X)	(X)	9 277	(X)	(X)	5.94	5.92	3 101.8	1 567.7
Rural part	(R)	–	(X)	(X)	–	(X)	(X)	0.35	0.03	–	–
Amsterdam town, Montgomery County	(U/R)	5 820	5 962	5 721	2 374	2 283	2 114	30.33	29.68	196.1	80.0
Urban part	(U)	3 019	(X)	(X)	1 259	(X)	(X)	3.16	3.16	954.4	398.0
Rural part	(R)	2 801	(X)	(X)	1 115	(X)	(X)	27.17	26.52	105.6	42.0
Ancram town, Columbia County	(R)	1 513	1 510	1 332	823	825	669	42.76	42.57	35.5	19.3
Andes village, Delaware County	(R)	289	292	372	161	160	170	1.14	1.14	253.1	141.0
Andes town, Delaware County	(R)	1 356	1 291	1 312	1 326	1 337	1 085	112.53	109.07	12.4	12.2
Andover village, Allegany County	(R)	1 073	1 125	1 120	462	469	464	1.01	1.00	1 076.6	463.5
Andover town, Allegany County	(R)	1 945	1 981	1 956	877	847	795	39.51	39.47	49.3	22.2
Angelica village, Allegany County	(R)	903	963	982	409	397	392	2.15	2.15	420.5	190.5
Angelica town, Allegany County	(R)	1 411	1 446	1 438	774	691	633	36.47	36.45	38.7	21.2
Angola village, Erie County	(U)	2 266	2 231	2 292	903	852	854	1.43	1.43	1 589.5	633.4
Angola on the Lake CDP, Erie County	(U)	1 771	1 719	1 907	943	794	792	2.52	2.52	701.4	373.5
Annsville town, Oneida County	(R)	2 956	2 786	2 389	1 144	993	791	60.48	60.19	49.1	19.0
Antwerp village, Jefferson County	(R)	716	739	749	305	294	297	1.08	1.05	682.4	290.7
Antwerp town, Jefferson County	(R)	1 793	1 856	1 859	717	721	669	108.45	106.90	16.8	6.7
Apalachin CDP, Tioga County	(U)	1 126	1 208	1 227	474	482	437	1.48	1.48	763.1	321.2
Aquebogue CDP, Suffolk County	(U/R)	2 254	2 060	(X)	1 013	956	(X)	4.54	3.84	587.3	263.9
Urban part	(U)	2 211	(X)	(X)	999	(X)	(X)	3.77	3.67	602.4	272.2
Rural part	(R)	43	(X)	(X)	14	(X)	(X)	0.77	0.17	256.8	83.6
Arcade village, Wyoming County	(U/R)	2 026	2 081	2 052	876	817	825	2.50	2.50	810.0	350.2
Urban part	(U)	1 847	(X)	(X)	810	(X)	(X)	1.24	1.24	1 487.2	652.2
Rural part	(R)	179	(X)	(X)	66	(X)	(X)	1.26	1.26	142.1	52.4
Arcade town, Wyoming County	(U/R)	4 184	3 938	3 714	1 854	1 597	1 485	47.18	47.08	88.9	39.4
Urban part	(U)	2 328	(X)	(X)	1 075	(X)	(X)	1.44	1.44	1 612.3	744.5
Rural part	(R)	1 856	(X)	(X)	779	(X)	(X)	45.73	45.64	40.7	17.1
Arcadia town, Wayne County	(U/R)	14 889	14 855	14 697	6 115	5 755	5 303	52.14	52.04	286.1	117.5
Urban part	(U)	10 767	(X)	(X)	4 561	(X)	(X)	9.39	9.39	1 146.8	485.8
Rural part	(R)	4 122	(X)	(X)	1 554	(X)	(X)	42.74	42.65	96.7	36.4
Ardsley village, Westchester County	(U)	4 269	4 272	4 183	1 456	1 395	1 308	1.32	1.32	3 242.9	1 106.0
Argyle village, Washington County	(R)	289	295	320	132	117	122	0.36	0.36	810.9	370.4
Argyle town, Washington County	(R)	3 688	3 031	2 847	1 798	1 435	1 344	57.80	56.69	65.1	31.7
Arietta town, Hamilton County	(R)	293	300	314	788	975	718	329.40	317.60	0.9	2.5
Arkport village, Steuben County	(U/R)	832	770	811	364	350	341	0.69	0.69	1 209.6	529.2
Urban part	(U)	829	(X)	(X)	363	(X)	(X)	0.59	0.59	1 401.3	613.6
Rural part	(R)	3	(X)	(X)	1	(X)	(X)	0.10	0.10	31.2	10.4
Arkwright town, Chautauqua County	(R)	1 126	1 040	980	509	452	422	35.77	35.71	31.5	14.3
Arlington CDP, Dutchess County	(U)	12 481	11 948	11 305	4 590	4 501	4 035	4.90	4.89	2 552.5	938.7
Armonk CDP, Westchester County	(U/R)	3 461	2 745	2 238	1 204	957	742	6.12	6.08	568.9	197.9
Urban part	(U)	3 183	(X)	(X)	1 109	(X)	(X)	4.22	4.19	759.5	264.6
Rural part	(R)	278	(X)	(X)	95	(X)	(X)	1.90	1.89	146.9	50.2
Asharoken village, Suffolk County	(U)	625	807	635	307	346	255	1.37	1.37	457.4	224.7
Ashford town, Cattaraugus County	(R)	2 223	2 162	1 922	1 023	915	757	51.36	51.30	43.3	19.9
Ashland town, Chemung County	(U/R)	1 951	1 966	1 967	839	810	773	14.51	14.14	138.0	59.3
Urban part	(U)	1 273	(X)	(X)	568	(X)	(X)	1.23	1.23	1 032.5	460.7
Rural part	(R)	678	(X)	(X)	271	(X)	(X)	13.27	12.91	52.5	21.0
Ashland town, Greene County	(R)	752	803	744	603	572	432	25.97	25.97	29.0	23.2
Athens village, Greene County	(U/R)	1 695	1 708	1 738	793	752	682	4.60	3.37	503.0	235.3
Urban part	(U)	1 236	(X)	(X)	531	(X)	(X)	0.81	0.81	1 522.0	653.9
Rural part	(R)	459	(X)	(X)	262	(X)	(X)	3.79	2.56	179.4	102.4
Athens town, Greene County	(U/R)	3 991	3 561	3 462	1 972	1 759	1 526	28.84	26.18	152.5	75.3
Urban part	(U)	1 333	(X)	(X)	582	(X)	(X)	1.42	1.42	936.4	408.8
Rural part	(R)	2 658	(X)	(X)	1 390	(X)	(X)	27.42	24.75	107.4	56.2
Atlantic Beach village, Nassau County	(U)	1 986	1 933	1 775	954	1 072	975	0.48	0.48	4 114.8	1 976.6

Table 6. Population and Housing Units: 1980 to 2000; and Area Measurements and Density: 2000—Con.

[For information concerning historical counts, see "User Notes." A place or place part is designated as (U) if it has entirely urban land area, as (R) if it has entirely rural land area, or as (U/R) if it has both urban land area and rural land area. An entity shown as entirely urban (U) may have rural water area, which is not included in the total area shown. An entity with land area rounding to less than 0.01 in square miles (shown as "–") has a small amount of land area in square meters (less than 12,949 square meters). Density computed using land area. For information on nonsampling error and definitions, see text]

State Place and [in Selected States] County Subdivision	2000 urban (U) or rural (R) land area	Population			Housing units			2000 area measurements in square miles		2000 average per square mile	
		2000	1990	1980	2000	1990	1980	Total area	Land area	Population	Housing units
The State—Con.											
Attica village	(U/R)	2 597	2 630	2 659	1 158	1 103	1 027	1.68	1.68	1 542.8	687.9
Urban part	(U)	2 557	(X)	(X)	1 138	(X)	(X)	1.33	1.33	1 926.7	857.5
Rural part	(R)	40	(X)	(X)	20	(X)	(X)	0.36	0.36	112.3	56.2
Genesee County	(U/R)	118	8	16	40	6	7	0.21	0.21	564.0	191.2
Urban part	(U)	113	(X)	(X)	36	(X)	(X)	0.14	0.14	814.1	259.3
Rural part	(R)	5	(X)	(X)	4	(X)	(X)	0.07	0.07	71.0	56.8
Wyoming County	(U/R)	2 479	2 622	2 643	1 118	1 097	1 020	1.47	1.47	1 681.7	758.4
Urban part	(U)	2 444	(X)	(X)	1 102	(X)	(X)	1.19	1.19	2 056.7	927.4
Rural part	(R)	35	(X)	(X)	16	(X)	(X)	0.29	0.29	122.5	56.0
Attica town, Wyoming County	(U/R)	6 028	7 383	5 693	1 603	1 565	1 454	36.01	35.71	168.8	44.9
Urban part	(U)	4 700	(X)	(X)	1 131	(X)	(X)	2.79	2.79	1 687.6	406.1
Rural part	(R)	1 328	(X)	(X)	472	(X)	(X)	33.23	32.92	40.3	14.3
Auburn city, Cayuga County	(U)	28 574	31 258	32 548	12 637	12 682	12 281	8.43	8.39	3 405.3	1 506.0
Augusta town, Oneida County	(R)	1 966	2 070	2 080	812	760	709	27.72	27.72	70.9	29.3
Aurelius town, Cayuga County	(U/R)	2 936	2 913	2 920	1 281	1 144	1 088	31.93	30.28	97.0	42.3
Urban part	(U)	388	(X)	(X)	161	(X)	(X)	0.28	0.28	1 393.9	578.4
Rural part	(R)	2 548	(X)	(X)	1 120	(X)	(X)	31.65	30.00	84.9	37.3
Aurora village, Cayuga County	(R)	720	687	926	225	209	211	0.96	0.96	750.4	234.5
Aurora town, Erie County	(U/R)	13 996	13 433	13 872	5 686	5 128	4 770	36.39	36.39	384.6	156.2
Urban part	(U)	8 435	(X)	(X)	3 459	(X)	(X)	5.11	5.11	1 651.8	677.4
Rural part	(R)	5 561	(X)	(X)	2 227	(X)	(X)	31.29	31.29	177.7	71.2
Au Sable town, Clinton County	(R)	3 015	2 870	2 792	1 347	1 203	1 050	43.88	39.12	77.1	34.4
Au Sable Forks CDP, Clinton County	(R)	670	(X)	(X)	294	(X)	(X)	2.50	2.50	268.5	117.8
Austerlitz town, Columbia County	(R)	1 453	1 456	1 314	906	838	673	48.84	48.74	29.8	18.6
Ava town, Oneida County	(R)	725	792	664	285	261	219	37.69	37.66	19.2	7.6
Averill Park CDP, Rensselaer County	(U/R)	1 517	1 656	1 337	628	635	478	3.08	2.99	507.2	210.0
Urban part	(U)	1 222	(X)	(X)	510	(X)	(X)	1.78	1.69	722.1	301.4
Rural part	(R)	295	(X)	(X)	118	(X)	(X)	1.30	1.30	227.1	90.9
Avoca village, Steuben County	(R)	1 008	1 033	1 144	393	390	410	1.18	1.18	854.9	333.3
Avoca town, Steuben County	(R)	2 314	2 269	2 225	1 001	902	849	36.31	36.29	63.8	27.6
Avon village, Livingston County	(U/R)	2 977	2 995	3 006	1 215	1 166	1 074	3.00	3.00	992.8	405.2
Urban part	(U)	2 572	(X)	(X)	1 077	(X)	(X)	1.38	1.38	1 857.7	777.9
Rural part	(R)	405	(X)	(X)	138	(X)	(X)	1.61	1.61	250.9	85.5
Avon town, Livingston County	(U/R)	6 443	6 283	6 185	2 671	2 425	2 206	41.22	41.16	156.5	64.9
Urban part	(U)	3 942	(X)	(X)	1 749	(X)	(X)	3.48	3.48	1 134.0	503.1
Rural part	(R)	2 501	(X)	(X)	922	(X)	(X)	37.74	37.68	66.4	24.5
Babylon village, Suffolk County	(U)	12 615	12 249	12 388	4 680	4 536	4 387	2.47	2.41	5 226.6	1 939.0
Babylon town, Suffolk County	(U/R)	211 792	r 202 793	203 483	71 186	r 66 788	63 148	114.16	52.29	4 050.0	1 361.3
Urban part	(U)	211 281	(X)	(X)	70 769	(X)	(X)	44.77	44.56	4 741.1	1 588.0
Rural part	(R)	511	(X)	(X)	417	(X)	(X)	69.39	7.73	66.1	53.9
Bainbridge village, Chenango County	(R)	1 365	1 550	1 603	650	638	636	1.32	1.28	1 064.3	506.8
Bainbridge town, Chenango County	(U/R)	3 401	3 445	3 331	1 521	1 424	1 293	34.74	34.30	99.1	44.3
Urban part	(U)	127	(X)	(X)	62	(X)	(X)	0.10	0.10	1 250.1	610.3
Rural part	(R)	3 274	(X)	(X)	1 459	(X)	(X)	34.64	34.20	95.7	42.7
Baiting Hollow CDP, Suffolk County	(R)	1 449	(X)	(X)	962	(X)	(X)	5.43	3.23	448.7	297.9
Baldwin town, Chemung County	(R)	853	829	892	362	347	322	25.77	25.76	33.1	14.1
Baldwin CDP, Nassau County	(U)	23 455	22 719	31 630	7 999	7 979	10 223	2.96	2.95	7 954.4	2 712.8
Baldwin Harbor CDP, Nassau County	(U)	8 147	7 899	(X)	2 787	2 692	(X)	1.51	1.23	6 642.1	2 272.2
Baldwinsville village, Onondaga County	(U)	7 053	6 591	6 446	2 924	2 653	2 355	3.08	3.08	2 291.7	950.1
Ballston town, Saratoga County	(U/R)	8 729	8 078	7 714	3 388	3 090	2 786	30.01	29.61	294.8	114.4
Urban part	(U)	5 027	(X)	(X)	1 979	(X)	(X)	4.57	4.57	1 100.4	433.2
Rural part	(R)	3 702	(X)	(X)	1 409	(X)	(X)	25.45	25.04	147.8	56.3
Ballston Spa village, Saratoga County	(U/R)	5 556	r 5 194	4 711	2 398	r 2 207	1 831	1.61	1.60	3 464.8	1 495.4
Urban part	(U)	5 556	(X)	(X)	2 398	(X)	(X)	1.60	1.59	3 493.9	1 508.0
Rural part	(R)	–	(X)	(X)	–	(X)	(X)	0.01	0.01	–	–
Balmville CDP, Orange County	(U)	3 339	2 963	2 919	1 288	1 154	1 048	2.12	2.12	1 572.3	606.5
Bangor town, Franklin County	(R)	2 147	2 080	1 960	841	735	639	43.11	43.11	49.8	19.5
Bardonia CDP, Rockland County	(U)	4 367	4 487	(X)	1 468	1 436	(X)	2.89	2.56	1 704.6	573.0
Barker town, Broome County	(R)	2 738	2 714	2 244	1 067	963	781	41.79	41.38	66.2	25.8
Barker village, Niagara County	(R)	577	569	535	234	224	189	0.42	0.42	1 372.3	556.5
Barneveld village, Oneida County	(R)	332	r 358	396	132	r 138	129	0.19	0.19	1 749.7	695.7
Barnum Island CDP, Nassau County	(U/R)	2 487	2 624	(X)	854	830	(X)	1.31	0.94	2 631.8	903.7
Urban part	(U)	2 487	(X)	(X)	854	(X)	(X)	0.64	0.64	3 875.5	1 330.8
Rural part	(R)	–	(X)	(X)	–	(X)	(X)	0.67	0.30	–	–
Barre town, Orleans County	(R)	2 124	2 093	2 164	772	734	702	55.09	55.07	38.6	14.0
Barrington town, Yates County	(R)	1 396	1 195	1 091	900	878	686	37.05	35.68	39.1	25.2
Barton town, Tioga County	(U/R)	9 066	8 925	8 784	3 927	3 667	3 450	59.73	59.36	152.7	66.2
Urban part	(U)	5 048	(X)	(X)	2 238	(X)	(X)	2.04	2.04	2 473.0	1 096.4
Rural part	(R)	4 018	(X)	(X)	1 689	(X)	(X)	57.68	57.32	70.1	29.5
Batavia city, Genesee County	(U)	16 256	16 310	16 703	6 924	6 612	6 392	5.25	5.19	3 133.9	1 334.8

Table 6. Population and Housing Units: 1980 to 2000; and Area Measurements and Density: 2000—Con.

[For information concerning historical counts, see "User Notes." A place or place part is designated as (U) if it has entirely urban land area, as (R) if it has entirely rural land area, or as (U/R) if it has both urban land area and rural land area. An entity shown as entirely urban (U) may have rural water area, which is not included in the total area shown. An entity with land area rounding to less than 0.01 in square miles (shown as "–") has a small amount of land area in square meters (less than 12,949 square meters). Density computed using land area. For information on nonsampling error and definitions, see text]

State Place and [in Selected States] County Subdivision	2000 urban (U) or rural (R) land area	Population			Housing units			2000 area measurements in square miles		2000 average per square mile	
		2000	1990	1980	2000	1990	1980	Total area	Land area	Population	Housing units
The State—Con.											
Batavia town, Genesee County	(U/R)	5 915	6 055	5 565	2 447	2 226	2 093	48.47	48.43	122.1	50.5
Urban part	(U)	907	(X)	(X)	452	(X)	(X)	1.12	1.12	809.1	403.2
Rural part	(R)	5 008	(X)	(X)	1 995	(X)	(X)	47.35	47.31	105.9	42.2
Bath village, Steuben County	(U/R)	5 641	5 801	6 042	2 826	2 640	2 570	2.88	2.88	1 959.9	981.9
Urban part	(U)	5 596	(X)	(X)	2 803	(X)	(X)	2.34	2.34	2 386.7	1 195.5
Rural part	(R)	45	(X)	(X)	23	(X)	(X)	0.53	0.53	84.3	43.1
Bath town, Steuben County	(U/R)	12 097	12 724	12 268	5 402	5 059	4 534	96.30	96.00	126.0	56.3
Urban part	(U)	7 188	(X)	(X)	3 300	(X)	(X)	4.71	4.63	1 552.3	712.6
Rural part	(R)	4 909	(X)	(X)	2 102	(X)	(X)	91.60	91.37	53.7	23.0
Baxter Estates village, Nassau County	(U)	1 006	961	911	386	394	387	0.18	0.18	5 574.4	2 138.9
Bay Park CDP, Nassau County	(U)	2 300	(X)	(X)	892	(X)	(X)	0.43	0.43	5 305.4	2 057.6
Bayport CDP, Suffolk County	(U)	8 662	7 702	9 282	3 325	2 755	2 923	3.74	3.71	2 332.8	895.5
Bay Shore CDP, Suffolk County	(U)	23 852	21 279	10 784	8 639	7 938	4 368	5.28	5.27	4 524.5	1 638.7
Bayville village, Nassau County	(U)	7 135	7 193	7 034	2 683	2 703	2 502	1.41	1.41	5 065.7	1 904.9
Baywood CDP, Suffolk County	(U)	7 571	7 351	(X)	2 317	2 214	(X)	2.25	2.25	3 371.0	1 031.6
Beacon city, Dutchess County	(U)	13 808	13 243	12 937	5 406	5 039	4 638	4.78	4.78	2 891.6	1 132.1
Beaverdam Lake-Salisbury Mills CDP, Orange County	(U/R)	2 779	2 354	1 324	957	847	491	2.62	2.36	1 177.6	405.5
Urban part	(U)	2 756	(X)	(X)	950	(X)	(X)	2.57	2.31	1 192.9	411.2
Rural part	(R)	23	(X)	(X)	7	(X)	(X)	0.05	0.05	463.5	141.1
Bedford CDP, Westchester County	(U/R)	1 724	1 828	1 633	600	640	538	3.69	3.68	468.0	162.9
Urban part	(U)	914	(X)	(X)	319	(X)	(X)	1.31	1.30	703.0	245.3
Rural part	(R)	810	(X)	(X)	281	(X)	(X)	2.38	2.38	339.9	117.9
Bedford town, Westchester County	(U/R)	18 133	16 906	15 137	6 020	5 987	4 957	39.35	37.24	486.9	161.6
Urban part	(U)	13 192	(X)	(X)	4 190	(X)	(X)	12.53	12.42	1 062.4	337.4
Rural part	(R)	4 941	(X)	(X)	1 830	(X)	(X)	26.81	24.82	199.0	73.7
Beekman town, Dutchess County	(U/R)	11 452	10 447	7 139	4 180	3 176	2 099	30.27	30.00	381.7	139.3
Urban part	(U)	9 234	(X)	(X)	3 400	(X)	(X)	15.49	15.30	603.5	222.2
Rural part	(R)	2 218	(X)	(X)	780	(X)	(X)	14.77	14.70	150.9	53.1
Beekmantown town, Clinton County	(R)	5 326	5 108	4 275	2 210	1 935	1 697	69.60	60.47	88.1	36.5
Belfast town, Allegany County	(R)	1 714	1 539	1 495	945	736	737	36.53	36.24	47.3	26.1
Bellerose village, Nassau County	(U)	1 173	1 101	1 187	384	359	356	0.10	0.10	12 207.3	3 996.2
Bellerose Terrace CDP, Nassau County	(U)	2 157	(X)	(X)	649	(X)	(X)	0.10	0.10	22 212.2	6 683.2
Belle Terre village, Suffolk County	(U)	832	839	826	297	280	262	0.87	0.87	952.3	339.9
Bellmont town, Franklin County	(R)	1 423	1 246	1 045	1 261	1 230	1 113	167.25	164.43	8.7	7.7
Bellmore CDP, Nassau County	(U/R)	16 441	16 438	18 106	5 724	5 603	5 591	3.00	2.48	6 640.5	2 311.9
Urban part	(U)	16 441	(X)	(X)	5 724	(X)	(X)	2.48	2.47	6 652.8	2 316.2
Rural part	(R)	–	(X)	(X)	–	(X)	(X)	0.52	–	–	–
Bellport village, Suffolk County	(U)	2 363	2 572	2 809	1 139	1 120	1 081	1.47	1.46	1 619.7	780.7
Belmont village, Allegany County	(R)	952	1 006	1 024	449	422	439	1.00	1.00	952.9	449.4
Bemus Point village, Chautauqua County	(U/R)	340	383	444	218	207	217	0.43	0.43	782.8	501.9
Urban part	(U)	273	(X)	(X)	187	(X)	(X)	0.22	0.22	1 225.6	839.5
Rural part	(R)	67	(X)	(X)	31	(X)	(X)	0.21	0.21	316.6	146.5
Bennington town, Wyoming County	(R)	3 349	3 046	2 889	1 273	1 119	997	55.27	55.05	60.8	23.1
Benson town, Hamilton County	(R)	201	168	156	160	216	151	83.17	82.66	2.4	1.9
Benton town, Yates County	(U/R)	2 640	2 380	1 981	956	904	851	44.44	41.48	63.6	23.0
Urban part	(U)	503	(X)	(X)	186	(X)	(X)	0.22	0.22	2 269.1	839.1
Rural part	(R)	2 137	(X)	(X)	770	(X)	(X)	44.22	41.26	51.8	18.7
Bergen village, Genesee County	(U/R)	1 240	1 103	976	477	431	353	0.62	0.62	2 002.3	770.2
Urban part	(U)	1 236	(X)	(X)	476	(X)	(X)	0.50	0.50	2 481.6	955.7
Rural part	(R)	4	(X)	(X)	1	(X)	(X)	0.12	0.12	33.0	8.2
Bergen town, Genesee County	(U/R)	3 182	2 794	2 568	1 240	1 040	866	27.64	27.63	115.2	44.9
Urban part	(U)	1 335	(X)	(X)	527	(X)	(X)	1.03	1.03	1 300.4	513.4
Rural part	(R)	1 847	(X)	(X)	713	(X)	(X)	26.61	26.61	69.4	26.8
Berkshire town, Tioga County	(R)	1 366	1 303	1 335	561	475	431	30.22	30.21	45.2	18.6
Berlin town, Rensselaer County	(R)	1 901	1 929	1 696	1 034	910	696	59.93	59.65	31.9	17.3
Berne town, Albany County	(R)	2 846	3 053	2 532	1 385	1 372	1 173	64.76	64.12	44.4	21.6
Bethany town, Genesee County	(R)	1 760	1 808	1 876	665	622	617	36.09	36.09	48.8	18.4
Bethel town, Sullivan County	(R)	4 362	3 693	3 335	3 641	3 693	4 425	90.03	85.41	51.1	42.6
Bethlehem town, Albany County	(U/R)	31 304	27 552	24 296	12 459	10 739	8 921	49.58	48.81	641.3	255.2
Urban part	(U)	28 995	(X)	(X)	11 524	(X)	(X)	27.96	27.96	1 036.9	412.1
Rural part	(R)	2 309	(X)	(X)	935	(X)	(X)	21.62	20.85	110.7	44.8
Bethpage CDP, Nassau County	(U)	16 543	15 761	16 840	5 788	5 078	4 971	3.62	3.62	4 564.5	1 597.0
Big Flats CDP, Chemung County	(R)	2 482	2 658	2 892	968	967	926	3.93	3.91	634.9	247.6
Big Flats town, Chemung County	(U/R)	7 224	7 596	7 649	2 836	2 703	2 505	45.06	44.49	162.4	63.7
Urban part	(U)	1 491	(X)	(X)	629	(X)	(X)	2.84	2.84	525.4	221.6
Rural part	(R)	5 733	(X)	(X)	2 207	(X)	(X)	42.21	41.65	137.6	53.0

Table 6. Population and Housing Units: 1980 to 2000; and Area Measurements and Density: 2000—Con.

[For information concerning historical counts, see "User Notes." A place or place part is designated as (U) if it has entirely urban land area, as (R) if it has entirely rural land area, or as (U/R) if it has both urban land area and rural land area. An entity shown as entirely urban (U) may have rural water area, which is not included in the total area shown. An entity with land area rounding to less than 0.01 in square miles (shown as "–") has a small amount of land area in square meters (less than 12,949 square meters). Density computed using land area. For information on nonsampling error and definitions, see text]

State Place and [in Selected States] County Subdivision	2000 urban (U) or rural (R) land area	Population			Housing units			2000 area measurements in square miles		2000 average per square mile	
		2000	1990	1980	2000	1990	1980	Total area	Land area	Population	Housing units
The State—Con.											
Big Flats Airport CDP, Chemung County	(U/R)	2 184	2 248	(X)	863	749	(X)	11.75	11.72	186.4	73.7
Urban part	(U)	1 037	(X)	(X)	444	(X)	(X)	2.58	2.58	402.1	172.2
Rural part	(R)	1 147	(X)	(X)	419	(X)	(X)	9.17	9.14	125.5	45.9
Billington Heights CDP, Erie County	(U/R)	1 691	1 729	1 782	684	613	575	3.13	3.13	540.8	218.7
Urban part	(U)	930	(X)	(X)	388	(X)	(X)	0.83	0.83	1 122.5	468.3
Rural part	(R)	761	(X)	(X)	296	(X)	(X)	2.30	2.30	331.1	128.8
Binghamton city, Broome County	(U/R)	47 380	53 008	55 860	23 971	24 626	24 247	11.04	10.44	4 539.2	2 296.5
Urban part	(U)	47 351	(X)	(X)	23 958	(X)	(X)	9.82	9.82	4 820.6	2 439.1
Rural part	(R)	29	(X)	(X)	13	(X)	(X)	1.22	0.62	47.1	21.1
Binghamton town, Broome County	(U/R)	4 969	5 006	5 007	1 911	1 809	1 645	25.47	25.43	195.4	75.2
Urban part	(U)	1 698	(X)	(X)	676	(X)	(X)	0.72	0.72	2 366.8	942.2
Rural part	(R)	3 271	(X)	(X)	1 235	(X)	(X)	24.75	24.71	132.4	50.0
Birdsall town, Allegany County	(R)	268	232	257	229	214	203	36.05	35.95	7.5	6.4
Black Brook town, Clinton County	(R)	1 660	1 556	1 505	957	868	758	134.35	130.20	12.7	7.4
Black River village, Jefferson County	(U/R)	1 285	1 349	1 384	556	523	506	1.85	1.81	709.8	307.1
Urban part	(U)	1 277	(X)	(X)	553	(X)	(X)	1.38	1.37	934.7	404.8
Rural part	(R)	8	(X)	(X)	3	(X)	(X)	0.47	0.44	18.0	6.8
Blasdell village, Erie County	(U)	2 718	2 900	3 288	1 282	1 222	1 264	1.15	1.15	2 361.9	1 114.1
Blauvelt CDP, Rockland County	(U)	5 207	4 838	(X)	1 588	1 480	(X)	4.62	4.55	1 144.4	349.0
Bleecker town, Fulton County	(R)	573	515	463	429	380	344	59.46	57.21	10.0	7.5
Blenheim town, Schoharie County	(R)	330	332	292	303	214	256	34.37	33.94	9.7	8.9
Bloomfield village, Ontario County	(R)	1 267	(X)	(X)	497	(X)	(X)	1.41	1.41	900.2	353.1
Bloomingburg village, Sullivan County	(U/R)	353	r 314	338	181	149	183	0.32	0.32	1 113.7	571.0
Urban part	(U)	339	(X)	(X)	177	(X)	(X)	0.27	0.27	1 256.0	655.8
Rural part	(R)	14	(X)	(X)	4	(X)	(X)	0.05	0.05	297.4	85.0
Blooming Grove town, Orange County	(U/R)	17 351	r 16 670	12 339	6 559	r 5 906	4 456	35.31	34.81	498.5	188.4
Urban part	(U)	12 249	(X)	(X)	4 545	(X)	(X)	8.59	8.50	1 441.5	534.9
Rural part	(R)	5 102	(X)	(X)	2 014	(X)	(X)	26.72	26.31	193.9	76.5
Blue Point CDP, Suffolk County	(U)	4 407	4 230	(X)	1 664	1 548	(X)	1.78	1.78	2 474.5	934.3
Bohemia CDP, Suffolk County	(U)	9 871	9 556	9 308	3 387	3 200	2 956	8.76	8.73	1 131.3	388.2
Bolivar village, Allegany County	(R)	1 173	1 261	1 345	500	522	537	0.75	0.75	1 560.3	665.1
Bolivar town, Allegany County	(R)	2 223	2 361	2 496	1 009	982	974	35.88	35.87	62.0	28.1
Bolton town, Warren County	(R)	2 117	1 855	1 793	2 164	2 081	1 507	90.08	63.40	33.4	34.1
Bombay town, Franklin County	(R)	1 192	1 158	1 247	562	454	417	35.89	35.78	33.3	15.7
Boonville village, Oneida County	(R)	2 138	2 220	2 344	960	923	920	1.78	1.78	1 202.0	539.7
Boonville town, Oneida County	(R)	4 572	4 246	4 094	2 138	1 868	1 644	72.60	71.91	63.6	29.7
Boston town, Erie County	(U/R)	7 897	7 445	7 687	3 122	2 772	2 559	35.83	35.83	220.4	87.1
Urban part	(U)	3 976	(X)	(X)	1 575	(X)	(X)	4.09	4.09	973.0	385.4
Rural part	(R)	3 921	(X)	(X)	1 547	(X)	(X)	31.74	31.74	123.5	48.7
Bovina town, Delaware County	(R)	664	550	562	521	496	352	44.54	44.38	15.0	11.7
Boylston town, Oswego County	(R)	505	443	390	333	263	234	39.15	39.14	12.9	8.5
Bradford town, Steuben County	(R)	763	699	724	337	254	227	24.87	24.83	30.7	13.6
Brandon town, Franklin County	(R)	542	394	499	309	243	244	41.33	41.31	13.1	7.5
Brant town, Erie County	(R)	1 906	2 119	2 437	812	883	921	24.75	24.31	78.4	33.4
Brasher town, St. Lawrence County	(R)	2 337	2 124	2 375	1 077	955	847	92.09	91.20	25.6	11.8
Brasher Falls-Winthrop CDP, St. Lawrence County	(R)	1 140	1 271	1 454	542	559	498	4.56	4.46	255.7	121.6
Brentwood CDP, Suffolk County	(U)	53 917	45 218	44 321	13 039	12 023	11 567	10.06	10.06	5 357.3	1 295.6
Brewerton CDP	(U/R)	3 453	2 954	2 472	1 502	1 260	988	3.29	3.16	1 091.9	474.9
Urban part	(U)	3 372	(X)	(X)	1 462	(X)	(X)	2.66	2.66	1 268.0	549.8
Rural part	(R)	81	(X)	(X)	40	(X)	(X)	0.63	0.50	161.0	79.5
Onondaga County	(U)	2 617	2 127	1 586	1 091	871	613	2.10	2.10	1 248.9	520.6
Oswego County	(U/R)	836	827	886	411	389	375	1.20	1.07	783.5	385.2
Urban part	(U)	755	(X)	(X)	371	(X)	(X)	0.56	0.56	1 339.2	658.1
Rural part	(R)	81	(X)	(X)	40	(X)	(X)	0.63	0.50	161.0	79.5
Brewster village, Putnam County	(U)	2 162	1 566	1 650	881	781	704	0.48	0.48	4 544.0	1 851.6
Brewster Hill CDP, Putnam County	(U)	2 226	2 226	2 371	777	734	780	0.98	0.87	2 554.9	891.8
Briarcliff Manor village, Westchester County	(U)	7 696	7 070	7 115	2 501	2 200	1 937	5.95	5.93	1 298.9	422.1
Bridgehampton CDP, Suffolk County	(U/R)	1 381	1 997	1 941	1 494	1 573	996	11.18	9.34	147.8	159.9
Urban part	(U)	295	(X)	(X)	168	(X)	(X)	0.39	0.39	760.2	432.9
Rural part	(R)	1 086	(X)	(X)	1 326	(X)	(X)	10.79	8.95	121.3	148.1
Bridgeport CDP	(U/R)	1 665	2 107	(X)	685	756	(X)	1.82	1.82	912.4	375.4
Urban part	(U)	1 507	(X)	(X)	617	(X)	(X)	1.09	1.09	1 387.2	567.9
Rural part	(R)	158	(X)	(X)	68	(X)	(X)	0.74	0.74	213.9	92.1
Madison County	(U/R)	296	456	(X)	140	186	(X)	1.09	1.09	271.6	128.4
Urban part	(U)	162	(X)	(X)	80	(X)	(X)	0.44	0.44	367.7	181.6
Rural part	(R)	134	(X)	(X)	60	(X)	(X)	0.65	0.65	206.3	92.4
Onondaga County	(U/R)	1 369	1 651	(X)	545	570	(X)	0.73	0.73	1 863.0	741.6
Urban part	(U)	1 345	(X)	(X)	537	(X)	(X)	0.65	0.65	2 082.6	831.5
Rural part	(R)	24	(X)	(X)	8	(X)	(X)	0.09	0.09	269.6	89.9
Bridgewater village, Oneida County	(R)	579	537	578	221	210	198	0.61	0.61	943.7	360.2

Table 6. Population and Housing Units: 1980 to 2000; and Area Measurements and Density: 2000—Con.

[For information concerning historical counts, see "User Notes." A place or place part is designated as (U) if it has entirely urban land area, as (R) if it has entirely rural land area, or as (U/R) if it has both urban land area and rural land area. An entity shown as entirely urban (U) may have rural water area, which is not included in the total area shown. An entity with land area rounding to less than 0.01 in square miles (shown as "–") has a small amount of land area in square meters (less than 12,949 square meters). Density computed using land area. For information on nonsampling error and definitions, see text]

State Place and [in Selected States] County Subdivision	2000 urban (U) or rural (R) land area	Population			Housing units			2000 area measurements in square miles		2000 average per square mile	
		2000	1990	1980	2000	1990	1980	Total area	Land area	Population	Housing units
The State—Con.											
Bridgewater town, Oneida County	(R)	1 671	1 591	1 455	639	593	486	23.85	23.85	70.1	26.8
Brighton town, Franklin County	(R)	1 682	1 511	1 625	591	578	545	83.00	78.03	21.6	7.6
Brighton town, Monroe County	(U)	35 588	34 455	35 776	16 705	16 068	15 103	15.46	15.46	2 302.5	1 080.8
Brighton CDP, Monroe County	(U)	35 584	34 455	35 776	16 703	16 068	15 103	15.45	15.45	2 303.6	1 081.3
Brightwaters village, Suffolk County	(U)	3 248	3 265	3 286	1 144	1 150	1 138	1.00	0.98	3 299.2	1 162.0
Brinckerhoff CDP, Dutchess County	(U)	2 734	2 756	3 030	1 006	850	830	1.11	1.09	2 518.5	926.7
Bristol town, Ontario County	(R)	2 421	2 071	1 802	989	840	686	36.75	36.74	65.9	26.9
Broadalbin village, Fulton County	(R)	1 411	1 397	1 415	596	591	558	1.01	1.01	1 392.8	588.3
Broadalbin town, Fulton County	(R)	5 066	4 397	4 074	2 625	2 287	2 028	39.78	31.72	159.7	82.7
Brockport village, Monroe County	(U/R)	8 103	8 749	9 776	2 589	2 502	2 582	2.21	2.16	3 752.0	1 198.8
Urban part	(U)	8 102	(X)	(X)	2 588	(X)	(X)	1.95	1.95	4 155.1	1 327.3
Rural part	(R)	1	(X)	(X)	1	(X)	(X)	0.26	0.21	4.8	4.8
Brocton village, Chautauqua County	(U/R)	1 547	1 387	1 416	670	574	548	1.73	1.73	893.1	386.8
Urban part	(U)	1 512	(X)	(X)	656	(X)	(X)	1.65	1.65	915.5	397.2
Rural part	(R)	35	(X)	(X)	14	(X)	(X)	0.08	0.08	434.3	173.7
Bronx borough, Bronx County	(U/R)	1 332 650	1 203 789	1 168 972	490 659	440 955	451 118	57.43	42.03	31 709.3	11 674.8
Urban part	(U)	1 332 650	(X)	(X)	490 659	(X)	(X)	42.16	41.76	31 914.3	11 750.3
Rural part	(R)	–	(X)	(X)	–	(X)	(X)	15.26	0.27	–	–
Bronxville village, Westchester County	(U)	6 543	6 028	6 267	2 387	2 391	2 342	0.95	0.95	6 869.3	2 506.0
Brookfield town, Madison County	(R)	2 403	2 225	2 037	1 041	890	766	78.04	77.95	30.8	13.4
Brookhaven CDP, Suffolk County	(U)	3 570	3 118	(X)	1 167	1 097	(X)	6.05	6.05	590.3	193.0
Brookhaven town, Suffolk County	(U/R)	448 248	407 779	364 812	155 406	140 677	120 774	531.52	259.29	1 728.8	599.4
Urban part	(U)	444 461	(X)	(X)	152 190	(X)	(X)	215.43	214.74	2 069.8	708.7
Rural part	(R)	3 787	(X)	(X)	3 216	(X)	(X)	316.09	44.55	85.0	72.2
Brooklyn borough, Kings County	(U/R)	2 465 326	2 300 664	2 231 028	930 866	873 671	881 399	96.90	70.61	34 916.6	13 183.9
Urban part	(U)	2 465 326	(X)	(X)	930 866	(X)	(X)	68.29	68.17	36 165.1	13 655.3
Rural part	(R)	–	(X)	(X)	–	(X)	(X)	28.61	2.44	–	–
Brookville village, Nassau County	(U)	2 126	3 716	3 290	648	622	553	4.01	4.01	530.5	161.7
Broome town, Schoharie County	(R)	947	926	761	767	698	668	48.07	47.78	19.8	16.1
Brownville village, Jefferson County	(U/R)	1 022	1 138	1 099	447	438	423	0.65	0.65	1 576.7	689.6
Urban part	(U)	938	(X)	(X)	413	(X)	(X)	0.45	0.45	2 068.0	910.6
Rural part	(R)	84	(X)	(X)	34	(X)	(X)	0.20	0.19	431.6	174.7
Brownville town, Jefferson County	(U/R)	5 843	5 604	5 113	2 857	2 612	2 344	66.62	59.30	98.5	48.2
Urban part	(U)	1 193	(X)	(X)	515	(X)	(X)	0.63	0.61	1 950.3	841.9
Rural part	(R)	4 650	(X)	(X)	2 342	(X)	(X)	65.99	58.69	79.2	39.9
Brunswick town, Rensselaer County	(U/R)	11 664	11 093	10 974	4 808	4 308	3 862	44.64	44.53	261.9	108.0
Urban part	(U)	7 573	(X)	(X)	3 188	(X)	(X)	9.54	9.45	801.3	337.3
Rural part	(R)	4 091	(X)	(X)	1 620	(X)	(X)	35.10	35.08	116.6	46.2
Brushton village, Franklin County	(R)	479	522	577	250	229	224	0.28	0.28	1 727.2	901.4
Brutus town, Cayuga County	(U/R)	4 777	5 013	4 212	1 956	1 839	1 575	22.50	22.14	215.8	88.3
Urban part	(U)	2 049	(X)	(X)	818	(X)	(X)	1.09	1.09	1 887.6	753.6
Rural part	(R)	2 728	(X)	(X)	1 138	(X)	(X)	21.41	21.06	129.6	54.0
Buchanan village, Westchester County	(U)	2 189	1 970	2 041	912	759	754	1.42	1.39	1 579.3	658.0
Buffalo city, Erie County	(U)	292 648	r 328 175	357 870	145 574	r 151 994	156 470	40.93	40.61	7 205.8	3 584.4
Burdett village, Schuyler County	(R)	357	372	410	171	162	159	0.97	0.97	369.5	177.0
Burke village, Franklin County	(R)	213	209	226	94	93	87	0.29	0.29	729.0	321.7
Burke town, Franklin County	(R)	1 359	1 231	1 237	542	482	405	44.38	44.38	30.6	12.2
Burlington town, Otsego County	(R)	1 085	1 036	1 045	500	465	420	45.03	44.97	24.1	11.1
Burns town, Allegany County	(R)	1 248	1 299	1 211	541	526	460	27.20	27.19	45.9	19.9
Busti town, Chautauqua County	(U/R)	7 760	8 050	8 728	3 876	3 552	3 540	47.78	47.77	162.4	81.1
Urban part	(U)	4 261	(X)	(X)	2 494	(X)	(X)	3.95	3.95	1 080.1	632.2
Rural part	(R)	3 499	(X)	(X)	1 382	(X)	(X)	43.84	43.82	79.8	31.5
Butler town, Wayne County	(R)	2 277	2 152	1 720	782	718	637	37.16	37.10	61.4	21.1
Butternuts town, Otsego County	(R)	1 792	1 626	1 486	902	760	594	54.08	54.07	33.1	16.7
Byron town, Genesee County	(R)	2 493	2 345	2 242	922	836	731	32.25	32.20	77.4	28.6
Cairo CDP, Greene County	(R)	1 390	1 273	1 281	739	709	635	4.26	4.25	327.1	173.9
Cairo town, Greene County	(U/R)	6 355	5 418	4 729	3 322	2 995	2 440	60.14	59.97	106.0	55.4
Urban part	(U)	235	(X)	(X)	134	(X)	(X)	0.20	0.20	1 179.4	672.5
Rural part	(R)	6 120	(X)	(X)	3 188	(X)	(X)	59.94	59.78	102.4	53.3
Calcium CDP, Jefferson County	(U/R)	3 346	2 465	(X)	1 134	894	(X)	5.59	5.59	598.9	203.0
Urban part	(U)	2 669	(X)	(X)	915	(X)	(X)	1.12	1.12	2 389.5	819.2
Rural part	(R)	677	(X)	(X)	219	(X)	(X)	4.47	4.47	151.5	49.0
Caledonia village, Livingston County	(U/R)	2 327	2 262	2 188	939	910	791	2.14	2.14	1 089.7	439.7
Urban part	(U)	2 196	(X)	(X)	882	(X)	(X)	1.30	1.30	1 689.3	678.5
Rural part	(R)	131	(X)	(X)	57	(X)	(X)	0.84	0.84	156.8	68.2
Caledonia town, Livingston County	(U/R)	4 567	4 441	4 034	1 750	1 656	1 384	44.30	44.12	103.5	39.7
Urban part	(U)	2 335	(X)	(X)	927	(X)	(X)	1.55	1.55	1 508.9	599.0
Rural part	(R)	2 232	(X)	(X)	823	(X)	(X)	42.76	42.57	52.4	19.3
Callicoon CDP, Sullivan County	(R)	216	(X)	(X)	106	(X)	(X)	0.46	0.38	565.1	277.3

Table 6. Population and Housing Units: 1980 to 2000; and Area Measurements and Density: 2000—Con.

[For information concerning historical counts, see "User Notes." A place or place part is designated as (U) if it has entirely urban land area, as (R) if it has entirely rural land area, or as (U/R) if it has both urban land area and rural land area. An entity shown as entirely urban (U) may have rural water area, which is not included in the total area shown. An entity with land area rounding to less than 0.01 in square miles (shown as "–") has a small amount of land area in square meters (less than 12,949 square meters). Density computed using land area. For information on nonsampling error and definitions, see text]

State Place and [in Selected States] County Subdivision	2000 urban (U) or rural (R) land area	Population			Housing units			2000 area measurements in square miles		2000 average per square mile	
		2000	1990	1980	2000	1990	1980	Total area	Land area	Population	Housing units
The State—Con.											
Callicoon town, Sullivan County	(R)	3 052	3 024	2 998	1 797	1 648	1 562	49.00	48.66	62.7	36.9
Calverton CDP, Suffolk County	(U/R)	5 704	4 759	4 952	2 735	2 341	2 368	28.52	28.00	203.7	97.7
Urban part	(U)	3 626	(X)	(X)	1 801	(X)	(X)	4.58	4.58	791.1	392.9
Rural part	(R)	2 078	(X)	(X)	934	(X)	(X)	23.93	23.42	88.7	39.9
Cambria town, Niagara County	(U/R)	5 393	4 779	4 419	2 066	1 737	1 383	39.87	39.87	135.3	51.8
Urban part	(U)	549	(X)	(X)	267	(X)	(X)	0.41	0.41	1 350.3	656.7
Rural part	(R)	4 844	(X)	(X)	1 799	(X)	(X)	39.47	39.47	122.7	45.6
Cambridge village, Washington County	(R)	1 925	1 906	1 820	840	825	773	1.67	1.67	1 151.1	502.3
Cambridge town, Washington County	(R)	2 152	1 938	1 848	868	737	677	36.50	36.38	59.2	23.9
Camden village, Oneida County	(R)	2 330	2 552	2 667	1 000	1 025	1 000	2.26	2.26	1 030.9	442.4
Camden town, Oneida County	(R)	5 028	5 134	4 925	2 020	1 957	1 749	54.14	54.02	93.1	37.4
Cameron town, Steuben County	(R)	1 034	916	917	450	400	344	46.75	46.73	22.1	9.6
Camillus village, Onondaga County	(U)	1 249	1 150	1 298	627	503	509	0.39	0.39	3 188.9	1 600.8
Camillus town, Onondaga County	(U/R)	23 152	23 625	24 333	9 661	9 192	8 181	34.46	34.46	671.9	280.4
Urban part	(U)	20 124	(X)	(X)	8 527	(X)	(X)	8.50	8.50	2 366.3	1 002.6
Rural part	(R)	3 028	(X)	(X)	1 134	(X)	(X)	25.95	25.95	116.7	43.7
Campbell town, Steuben County	(U/R)	3 691	3 658	3 801	1 515	1 407	1 349	40.78	40.75	90.6	37.2
Urban part	(U)	319	(X)	(X)	138	(X)	(X)	0.50	0.50	634.0	274.3
Rural part	(R)	3 372	(X)	(X)	1 377	(X)	(X)	40.27	40.24	83.8	34.2
Canaan town, Columbia County	(R)	1 820	1 773	1 654	970	975	823	36.96	36.72	49.6	26.4
Canadice town, Ontario County	(R)	1 846	1 857	1 467	1 094	1 108	1 001	32.45	30.04	61.5	36.4
Canajoharie village, Montgomery County	(U/R)	2 257	2 278	2 412	1 007	998	1 022	1.34	1.30	1 741.5	777.0
Urban part	(U)	2 199	(X)	(X)	981	(X)	(X)	0.86	0.86	2 557.2	1 140.8
Rural part	(R)	58	(X)	(X)	26	(X)	(X)	0.48	0.44	133.0	59.6
Canajoharie town, Montgomery County	(U/R)	3 797	3 909	4 140	1 637	1 612	1 600	43.10	42.91	88.5	38.2
Urban part	(U)	2 217	(X)	(X)	989	(X)	(X)	0.87	0.87	2 536.2	1 131.4
Rural part	(R)	1 580	(X)	(X)	648	(X)	(X)	42.23	42.03	37.6	15.4
Canandaigua city, Ontario County	(U)	11 264	10 725	10 419	5 066	4 717	4 090	4.65	4.60	2 447.5	1 100.8
Canandaigua town, Ontario County	(U/R)	7 649	7 160	6 060	3 281	2 743	2 082	62.51	56.85	134.5	57.7
Urban part	(U)	2 253	(X)	(X)	1 085	(X)	(X)	3.10	3.10	725.7	349.5
Rural part	(R)	5 396	(X)	(X)	2 196	(X)	(X)	59.40	53.75	100.4	40.9
Canaseraga village, Allegany County	(R)	594	684	700	253	258	256	1.28	1.28	465.5	198.3
Canastota village, Madison County	(U/R)	4 425	4 673	4 773	1 994	1 916	1 768	3.32	3.32	1 332.3	600.3
Urban part	(U)	4 379	(X)	(X)	1 968	(X)	(X)	3.03	3.03	1 443.4	648.7
Rural part	(R)	46	(X)	(X)	26	(X)	(X)	0.29	0.29	160.0	90.4
Candor village, Tioga County	(R)	855	869	917	373	344	359	0.44	0.44	1 931.9	842.8
Candor town, Tioga County	(U/R)	5 317	5 310	4 919	2 234	2 041	1 792	94.59	94.53	56.2	23.6
Urban part	(U)	50	(X)	(X)	25	(X)	(X)	0.05	0.05	975.6	487.8
Rural part	(R)	5 267	(X)	(X)	2 209	(X)	(X)	94.54	94.48	55.7	23.4
Caneadea town, Allegany County	(R)	2 694	2 551	2 421	1 098	859	817	36.34	35.53	75.8	30.9
Canisteo village, Steuben County	(R)	2 336	2 421	2 679	1 024	1 041	1 023	0.97	0.97	2 415.1	1 058.7
Canisteo town, Steuben County	(R)	3 583	3 636	3 991	1 704	1 643	1 524	54.37	54.37	65.9	31.3
Canton village, St. Lawrence County	(U/R)	5 882	6 379	7 055	1 680	1 725	1 606	3.34	3.24	1 817.9	519.2
Urban part	(U)	5 737	(X)	(X)	1 608	(X)	(X)	1.74	1.74	3 305.2	926.4
Rural part	(R)	145	(X)	(X)	72	(X)	(X)	1.60	1.50	96.7	48.0
Canton town, St. Lawrence County	(U/R)	10 334	11 120	11 568	3 515	3 444	3 132	105.89	104.80	98.6	33.5
Urban part	(U)	5 966	(X)	(X)	1 728	(X)	(X)	2.70	2.70	2 206.2	639.0
Rural part	(R)	4 368	(X)	(X)	1 787	(X)	(X)	103.19	102.10	42.8	17.5
Cape Vincent village, Jefferson County	(R)	760	683	785	502	427	436	0.75	0.73	1 037.5	685.3
Cape Vincent town, Jefferson County	(R)	3 345	2 768	1 823	2 783	2 492	2 050	89.86	56.47	59.2	49.3
Carle Place CDP, Nassau County	(U)	5 247	5 107	5 470	1 922	1 867	1 839	0.94	0.94	5 572.9	2 041.4
Carlisle town, Schoharie County	(R)	1 758	1 672	1 417	728	613	518	34.25	34.17	51.5	21.3
Carlton town, Orleans County	(R)	2 960	2 808	2 818	1 619	1 665	1 608	44.54	43.71	67.7	37.0
Carmel town, Putnam County	(U/R)	33 006	28 816	27 948	11 283	10 152	9 066	40.68	36.11	914.1	312.5
Urban part	(U)	31 209	(X)	(X)	10 660	(X)	(X)	32.70	29.68	1 051.6	359.2
Rural part	(R)	1 797	(X)	(X)	623	(X)	(X)	7.98	6.43	279.5	96.9
Carmel Hamlet CDP, Putnam County	(U/R)	5 650	4 800	(X)	2 034	1 728	(X)	10.45	8.49	665.2	239.5
Urban part	(U)	5 540	(X)	(X)	1 995	(X)	(X)	8.59	7.97	695.3	250.4
Rural part	(R)	110	(X)	(X)	39	(X)	(X)	1.86	0.53	209.2	74.2
Caroga town, Fulton County	(R)	1 407	1 337	1 177	1 794	1 797	1 713	54.24	50.85	27.7	35.3
Caroline town, Tompkins County	(U/R)	2 910	3 044	2 754	1 254	1 230	1 044	55.09	55.02	52.9	22.8
Urban part	(U)	254	(X)	(X)	110	(X)	(X)	0.26	0.26	988.8	428.2
Rural part	(R)	2 656	(X)	(X)	1 144	(X)	(X)	54.83	54.77	48.5	20.9
Carroll town, Chautauqua County	(R)	3 635	3 539	3 579	1 440	1 332	1 240	33.37	33.37	108.9	43.2
Carrollton town, Cattaraugus County	(U/R)	1 410	1 555	1 566	639	671	601	42.30	42.29	33.3	15.1
Urban part	(U)	543	(X)	(X)	226	(X)	(X)	0.81	0.81	672.2	279.8
Rural part	(R)	867	(X)	(X)	413	(X)	(X)	41.50	41.48	20.9	10.0

Table 6. Population and Housing Units: 1980 to 2000; and Area Measurements and Density: 2000—Con.

[For information concerning historical counts, see "User Notes." A place or place part is designated as (U) if it has entirely urban land area, as (R) if it has entirely rural land area, or as (U/R) if it has both urban land area and rural land area. An entity shown as entirely urban (U) may have rural water area, which is not included in the total area shown. An entity with land area rounding to less than 0.01 in square miles (shown as "–") has a small amount of land area in square meters (less than 12,949 square meters). Density computed using land area. For information on nonsampling error and definitions, see text]

State Place and [in Selected States] County Subdivision	2000 urban (U) or rural (R) land area	Population			Housing units			2000 area measurements in square miles		2000 average per square mile	
		2000	1990	1980	2000	1990	1980	Total area	Land area	Population	Housing units
The State—Con.											
Carthage village, Jefferson County	(U/R)	3 721	4 344	3 643	1 626	1 751	1 458	2.68	2.51	1 480.4	646.9
Urban part	(U)	3 716	(X)	(X)	1 624	(X)	(X)	2.12	2.12	1 752.6	765.9
Rural part	(R)	5	(X)	(X)	2	(X)	(X)	0.56	0.39	12.7	5.1
Cassadaga village, Chautauqua County	(R)	676	768	821	315	332	338	1.06	0.88	766.3	357.1
Castile village, Wyoming County	(R)	1 051	1 078	1 135	458	430	456	1.35	1.35	777.7	338.9
Castile town, Wyoming County	(U/R)	2 873	3 042	2 865	1 679	1 700	1 737	38.44	37.01	77.6	45.4
Urban part	(U)	855	(X)	(X)	717	(X)	(X)	1.47	1.47	583.4	489.3
Rural part	(R)	2 018	(X)	(X)	962	(X)	(X)	36.98	35.54	56.8	27.1
Castleton-on-Hudson village, Rensselaer County	(U)	1 619	1 491	1 627	654	586	607	0.80	0.80	2 025.5	818.2
Castorland village, Lewis County	(R)	306	292	277	136	102	99	0.28	0.28	1 084.5	482.0
Catharine town, Schuyler County	(R)	1 930	1 991	1 932	865	809	762	32.90	32.31	59.7	26.8
Catlin town, Chemung County	(U/R)	2 649	2 626	2 719	1 069	985	939	38.02	38.02	69.7	28.1
Urban part	(U)	171	(X)	(X)	84	(X)	(X)	0.04	0.04	4 255.5	2 090.4
Rural part	(R)	2 478	(X)	(X)	985	(X)	(X)	37.98	37.98	65.2	25.9
Cato village, Cayuga County	(R)	601	581	475	253	223	184	1.01	0.99	608.2	256.0
Cato town, Cayuga County	(R)	2 744	2 452	2 139	1 293	1 162	993	36.19	33.63	81.6	38.4
Caton town, Steuben County	(R)	2 097	1 888	1 847	819	727	620	37.97	37.79	55.5	21.7
Catskill village, Greene County	(U/R)	4 392	4 690	4 718	2 048	2 021	2 056	2.83	2.24	1 962.0	914.9
Urban part	(U)	4 164	(X)	(X)	1 948	(X)	(X)	1.61	1.61	2 581.8	1 207.8
Rural part	(R)	228	(X)	(X)	100	(X)	(X)	1.22	0.63	364.4	159.8
Catskill town, Greene County	(U/R)	11 849	11 965	11 453	5 700	5 406	5 077	64.18	60.53	195.8	94.2
Urban part	(U)	6 244	(X)	(X)	2 898	(X)	(X)	4.53	4.53	1 379.7	640.4
Rural part	(R)	5 605	(X)	(X)	2 802	(X)	(X)	59.65	56.00	100.1	50.0
Cattaraugus village, Cattaraugus County	(R)	1 075	1 100	1 200	485	478	485	1.12	1.12	959.6	432.9
Cattaraugus Reservation, Cattaraugus County	(R)	388	359	352	136	110	94	5.98	5.76	67.4	23.6
Cattaraugus Reservation, Chautauqua County	(R)	23	30	14	12	11	6	2.75	2.61	8.8	4.6
Cattaraugus Reservation, Erie County	(U/R)	2 001	1 789	1 628	753	667	798	25.68	25.33	79.0	29.7
Urban part	(U)	61	(X)	(X)	20	(X)	(X)	0.09	0.09	679.8	222.9
Rural part	(R)	1 940	(X)	(X)	733	(X)	(X)	25.59	25.24	76.9	29.0
Cayuga village, Cayuga County	(R)	509	556	604	240	237	204	1.35	0.92	554.4	261.4
Cayuga Heights village, Tompkins County	(U)	3 273	3 457	3 170	1 584	1 424	1 265	1.77	1.77	1 850.9	895.8
Cayuta town, Schuyler County	(R)	545	599	566	233	213	207	20.33	20.33	26.8	11.5
Cazenovia village, Madison County	(U/R)	2 614	3 007	2 599	1 031	995	961	1.57	1.57	1 660.3	654.8
Urban part	(U)	2 586	(X)	(X)	1 021	(X)	(X)	1.38	1.38	1 875.1	740.3
Rural part	(R)	28	(X)	(X)	10	(X)	(X)	0.20	0.20	143.4	51.2
Cazenovia town, Madison County	(U/R)	6 481	6 514	5 880	2 567	2 372	2 139	51.72	49.89	129.9	51.5
Urban part	(U)	3 317	(X)	(X)	1 325	(X)	(X)	3.40	3.40	976.3	390.0
Rural part	(R)	3 164	(X)	(X)	1 242	(X)	(X)	48.32	46.50	68.0	26.7
Cedarhurst village, Nassau County	(U)	6 164	5 716	6 162	2 366	2 275	2 363	0.68	0.68	9 042.0	3 470.7
Celoron village, Chautauqua County	(U)	1 295	1 232	1 405	567	537	570	0.74	0.74	1 741.0	762.3
Centereach CDP, Suffolk County	(U)	27 285	26 720	30 136	8 329	7 801	8 172	7.96	7.96	3 429.4	1 046.8
Center Moriches CDP, Suffolk County	(U)	6 655	5 987	5 703	2 465	2 316	2 074	5.09	5.01	1 327.2	491.6
Centerport CDP, Suffolk County	(U)	5 446	5 333	6 576	2 094	2 042	2 288	2.18	2.13	2 562.0	985.1
Centerville town, Allegany County	(R)	762	678	696	402	313	265	35.42	35.41	21.5	11.4
Central Islip CDP, Suffolk County	(U)	31 950	26 028	19 734	9 189	7 697	6 186	7.26	7.26	4 398.2	1 264.9
Central Square village, Oswego County	(U/R)	1 646	1 671	1 418	796	713	581	1.85	1.85	888.2	429.5
Urban part	(U)	1 577	(X)	(X)	768	(X)	(X)	1.12	1.12	1 409.0	686.2
Rural part	(R)	69	(X)	(X)	28	(X)	(X)	0.73	0.73	94.0	38.1
Central Valley CDP, Orange County	(U/R)	1 857	1 929	1 705	679	698	602	2.67	2.67	696.4	254.6
Urban part	(U)	1 739	(X)	(X)	635	(X)	(X)	1.36	1.36	1 281.9	468.1
Rural part	(R)	118	(X)	(X)	44	(X)	(X)	1.31	1.31	90.1	33.6
Centre Island village, Nassau County	(U/R)	444	439	378	209	205	190	1.12	1.12	397.2	187.0
Urban part	(U)	254	(X)	(X)	108	(X)	(X)	0.30	0.30	849.4	361.2
Rural part	(R)	190	(X)	(X)	101	(X)	(X)	0.82	0.82	232.1	123.4
Champion town, Jefferson County	(U/R)	4 361	4 574	4 056	1 906	1 837	1 515	45.07	44.30	98.4	43.0
Urban part	(U)	2 013	(X)	(X)	877	(X)	(X)	0.67	0.67	2 986.5	1 301.1
Rural part	(R)	2 348	(X)	(X)	1 029	(X)	(X)	44.40	43.63	53.8	23.6
Champlain village, Clinton County	(R)	1 173	1 273	1 410	582	564	565	1.45	1.40	836.7	415.1
Champlain town, Clinton County	(R)	5 791	5 796	5 889	2 718	2 543	2 275	58.83	51.21	113.1	53.1
Chappaqua CDP, Westchester County	(U/R)	9 468	(X)	(X)	3 181	(X)	(X)	9.44	9.38	1 009.8	339.3
Urban part	(U)	8 969	(X)	(X)	3 024	(X)	(X)	7.69	7.68	1 168.2	393.9
Rural part	(R)	499	(X)	(X)	157	(X)	(X)	1.75	1.70	293.8	92.4
Charleston town, Montgomery County	(R)	1 292	1 107	1 013	564	443	370	42.84	42.61	30.3	13.2
Charlotte town, Chautauqua County	(R)	1 713	1 528	1 494	704	656	550	36.50	36.50	46.9	19.3

U.S. Census Bureau, Census 2000

Table 6. Population and Housing Units: 1980 to 2000; and Area Measurements and Density: 2000—Con.

[For information concerning historical counts, see "User Notes." A place or place part is designated as (U) if it has entirely urban land area, as (R) if it has entirely rural land area, or as (U/R) if it has both urban land area and rural land area. An entity shown as entirely urban (U) may have rural water area, which is not included in the total area shown. An entity with land area rounding to less than 0.01 in square miles (shown as "–") has a small amount of land area in square meters (less than 12,949 square meters). Density computed using land area. For information on nonsampling error and definitions, see text]

State Place and [in Selected States] County Subdivision	2000 urban (U) or rural (R) land area	Population			Housing units			2000 area measurements in square miles		2000 average per square mile	
		2000	1990	1980	2000	1990	1980	Total area	Land area	Population	Housing units
The State—Con.											
Charlton town, Saratoga County	(U/R)	3 954	3 984	4 019	1 464	1 340	1 223	32.82	32.80	120.5	44.6
Urban part	(U)	1 243	(X)	(X)	452	(X)	(X)	0.93	0.93	1 331.2	484.1
Rural part	(R)	2 711	(X)	(X)	1 012	(X)	(X)	31.89	31.87	85.1	31.8
Chateaugay village, Franklin County	(R)	798	845	869	390	399	375	1.08	1.08	740.2	361.7
Chateaugay town, Franklin County	(R)	2 036	1 659	1 863	865	769	749	49.75	49.75	40.9	17.4
Chatham village, Columbia County	(R)	1 758	1 920	2 001	802	851	836	1.18	1.18	1 492.0	680.7
Chatham town, Columbia County	(U/R)	4 249	4 413	4 294	2 110	2 062	1 796	53.54	53.27	79.8	39.6
Urban part	(U)	144	(X)	(X)	105	(X)	(X)	0.07	0.07	2 046.1	1 491.9
Rural part	(R)	4 105	(X)	(X)	2 005	(X)	(X)	53.47	53.20	77.2	37.7
Chaumont village, Jefferson County	(R)	592	593	620	273	289	246	1.10	1.02	578.2	266.6
Chautauqua town, Chautauqua County	(R)	4 666	4 554	4 728	4 174	3 820	3 580	67.31	67.24	69.4	62.1
Chazy town, Clinton County	(R)	4 181	3 890	3 766	1 841	1 556	1 473	61.29	54.17	77.2	34.0
Cheektowaga CDP, Erie County	(U)	79 988	84 387	92 145	35 829	34 827	33 607	25.45	25.45	3 142.9	1 407.8
Cheektowaga town, Erie County	(U)	94 019	99 314	109 442	41 901	40 760	39 524	29.53	29.53	3 183.8	1 418.9
Chemung town, Chemung County	(R)	2 665	2 540	2 436	1 054	951	913	50.02	49.46	53.9	21.3
Chenango town, Broome County	(U/R)	11 454	12 310	12 233	4 734	4 673	4 264	34.26	33.92	337.7	139.6
Urban part	(U)	8 525	(X)	(X)	3 602	(X)	(X)	8.89	8.88	960.0	405.6
Rural part	(R)	2 929	(X)	(X)	1 132	(X)	(X)	25.37	25.04	117.0	45.2
Cherry Creek village, Chautauqua County	(R)	551	539	677	222	230	259	1.36	1.36	404.8	163.1
Cherry Creek town, Chautauqua County	(R)	1 152	1 064	1 227	498	486	485	36.64	36.62	31.5	13.6
Cherry Valley village, Otsego County	(R)	592	617	684	288	285	295	0.57	0.57	1 041.5	506.7
Cherry Valley town, Otsego County	(R)	1 266	1 210	1 205	629	571	510	40.06	40.06	31.6	15.7
Chester village, Orange County	(U/R)	3 445	3 270	1 910	1 455	1 427	712	2.12	2.12	1 628.0	687.6
Urban part	(U)	3 353	(X)	(X)	1 425	(X)	(X)	1.82	1.82	1 844.4	783.9
Rural part	(R)	92	(X)	(X)	30	(X)	(X)	0.30	0.30	308.5	100.6
Chester town, Orange County	(U/R)	12 140	9 138	6 850	3 984	3 236	2 161	25.24	25.17	482.2	158.3
Urban part	(U)	7 724	(X)	(X)	2 857	(X)	(X)	6.13	6.11	1 263.1	467.2
Rural part	(R)	4 416	(X)	(X)	1 127	(X)	(X)	19.11	19.06	231.7	59.1
Chester town, Warren County	(R)	3 614	3 465	2 909	2 418	2 300	1 947	87.10	84.46	42.8	28.6
Chesterfield town, Essex County	(R)	2 409	2 267	2 398	1 374	1 192	1 140	105.24	78.84	30.6	17.4
Chestnut Ridge village, Rockland County	(U)	7 829	7 517	(X)	2 601	2 422	(X)	4.94	4.94	1 584.6	526.4
Chili town, Monroe County	(U/R)	27 638	25 178	23 676	10 466	8 783	7 544	39.94	39.75	695.4	263.3
Urban part	(U)	25 653	(X)	(X)	9 628	(X)	(X)	15.09	15.09	1 700.5	638.2
Rural part	(R)	1 985	(X)	(X)	838	(X)	(X)	24.85	24.66	80.5	34.0
Chittenango village, Madison County	(U/R)	4 855	4 734	4 290	1 968	1 715	1 461	2.44	2.44	1 988.3	806.0
Urban part	(U)	4 647	(X)	(X)	1 887	(X)	(X)	1.77	1.77	2 632.7	1 069.0
Rural part	(R)	208	(X)	(X)	81	(X)	(X)	0.68	0.68	307.4	119.7
Churchville village, Monroe County	(U/R)	1 887	1 731	1 399	753	708	567	1.14	1.13	1 662.7	663.5
Urban part	(U)	1 833	(X)	(X)	736	(X)	(X)	0.78	0.78	2 354.3	945.3
Rural part	(R)	54	(X)	(X)	17	(X)	(X)	0.36	0.36	151.5	47.7
Cicero town, Onondaga County	(U/R)	27 982	25 560	23 648	11 033	9 453	7 862	48.51	48.46	577.4	227.7
Urban part	(U)	25 105	(X)	(X)	9 885	(X)	(X)	17.17	17.17	1 462.2	575.7
Rural part	(R)	2 877	(X)	(X)	1 148	(X)	(X)	31.34	31.29	91.9	36.7
Cincinnatus town, Cortland County	(R)	1 051	1 122	1 151	453	452	430	25.49	25.44	41.3	17.8
Clare town, St. Lawrence County	(R)	112	78	121	106	100	72	97.26	96.61	1.2	1.1
Clarence town, Erie County	(U/R)	26 123	20 041	18 146	9 497	7 215	6 011	53.46	53.40	489.2	177.8
Urban part	(U)	20 470	(X)	(X)	7 442	(X)	(X)	18.57	18.51	1 105.8	402.0
Rural part	(R)	5 653	(X)	(X)	2 055	(X)	(X)	34.89	34.89	162.0	58.9
Clarence Center CDP, Erie County	(U/R)	1 747	1 376	1 300	634	492	403	2.12	2.12	822.5	298.5
Urban part	(U)	1 435	(X)	(X)	493	(X)	(X)	1.00	1.00	1 431.0	491.6
Rural part	(R)	312	(X)	(X)	141	(X)	(X)	1.12	1.12	278.3	125.7
Clarendon town, Orleans County	(U/R)	3 392	2 705	2 148	1 331	967	737	35.21	35.21	96.3	37.8
Urban part	(U)	546	(X)	(X)	276	(X)	(X)	0.87	0.87	629.6	318.3
Rural part	(R)	2 846	(X)	(X)	1 055	(X)	(X)	34.34	34.34	82.9	30.7
Clark Mills CDP, Oneida County	(U)	1 424	1 303	1 412	668	548	521	0.93	0.93	1 534.0	719.6
Clarkson town, Monroe County	(U/R)	6 072	4 517	4 016	2 090	1 562	1 382	33.23	33.22	182.8	62.9
Urban part	(U)	2 235	(X)	(X)	782	(X)	(X)	2.32	2.32	963.6	337.1
Rural part	(R)	3 837	(X)	(X)	1 308	(X)	(X)	30.91	30.90	124.2	42.3
Clarkstown town, Rockland County	(U)	82 082	79 346	77 091	28 220	26 321	23 297	40.71	38.54	2 129.7	732.2
Clarksville town, Allegany County	(R)	1 146	1 041	938	766	593	467	36.27	36.26	31.6	21.1
Claverack town, Columbia County	(U/R)	6 401	6 414	6 061	2 839	2 750	2 407	47.95	47.66	134.3	59.6
Urban part	(U)	961	(X)	(X)	347	(X)	(X)	1.23	1.23	780.1	281.7
Rural part	(R)	5 440	(X)	(X)	2 492	(X)	(X)	46.72	46.42	117.2	53.7
Claverack-Red Mills CDP, Columbia County	(U/R)	1 061	1 110	1 217	510	502	466	2.94	2.93	362.0	174.0
Urban part	(U)	751	(X)	(X)	336	(X)	(X)	1.00	1.00	752.5	336.7
Rural part	(R)	310	(X)	(X)	174	(X)	(X)	1.95	1.93	160.4	90.0
Clay town, Onondaga County	(U/R)	58 805	59 749	52 838	23 398	22 187	18 222	48.79	48.01	1 224.9	487.4
Urban part	(U)	56 175	(X)	(X)	22 293	(X)	(X)	20.50	20.50	2 740.0	1 087.4
Rural part	(R)	2 630	(X)	(X)	1 105	(X)	(X)	28.28	27.50	95.6	40.2

Table 6. Population and Housing Units: 1980 to 2000; and Area Measurements and Density: 2000—Con.

[For information concerning historical counts, see "User Notes." A place or place part is designated as (U) if it has entirely urban land area, as (R) if it has entirely rural land area, or as (U/R) if it has both urban land area and rural land area. An entity shown as entirely urban (U) may have rural water area, which is not included in the total area shown. An entity with land area rounding to less than 0.01 in square miles (shown as "–") has a small amount of land area in square meters (less than 12,949 square meters). Density computed using land area. For information on nonsampling error and definitions, see text]

State Place and [in Selected States] County Subdivision	2000 urban (U) or rural (R) land area	Population			Housing units			2000 area measurements in square miles		2000 average per square mile	
		2000	1990	1980	2000	1990	1980	Total area	Land area	Population	Housing units
The State—Con.											
Clayton village, Jefferson County	(R)	1 821	2 160	1 816	1 049	1 077	922	2.56	1.62	1 123.8	647.4
Clayton town, Jefferson County	(R)	4 817	4 629	4 028	3 337	3 014	2 543	104.03	82.56	58.3	40.4
Clayville village, Oneida County	(U/R)	445	463	478	200	175	196	0.47	0.46	970.7	436.3
Urban part	(U)	430	(X)	(X)	193	(X)	(X)	0.35	0.34	1 262.9	566.9
Rural part	(R)	15	(X)	(X)	7	(X)	(X)	0.12	0.12	127.2	59.4
Clermont town, Columbia County	(R)	1 726	1 443	1 269	725	621	589	19.20	17.99	96.0	40.3
Cleveland village, Oswego County	(R)	758	784	855	310	289	295	1.23	1.13	673.5	275.4
Clifton town, St. Lawrence County	(R)	791	917	1 005	775	854	805	150.36	135.13	5.9	5.7
Clifton Park town, Saratoga County	(U/R)	32 995	30 117	23 989	13 069	10 880	7 821	50.22	48.57	679.4	269.1
Urban part	(U)	28 437	(X)	(X)	11 253	(X)	(X)	20.83	20.82	1 365.8	540.5
Rural part	(R)	4 558	(X)	(X)	1 816	(X)	(X)	29.40	27.75	164.3	65.5
Clifton Springs village, Ontario County	(U/R)	2 223	2 175	2 039	921	850	814	1.44	1.44	1 541.4	638.6
Urban part	(U)	2 012	(X)	(X)	832	(X)	(X)	0.89	0.89	2 272.2	939.6
Rural part	(R)	211	(X)	(X)	89	(X)	(X)	0.56	0.56	379.0	159.9
Clinton town, Clinton County	(R)	727	663	685	348	308	274	67.14	67.11	10.8	5.2
Clinton town, Dutchess County	(R)	4 010	3 760	3 394	1 734	1 544	1 255	38.83	38.46	104.3	45.1
Clinton village, Oneida County	(U)	1 952	2 238	2 107	965	969	845	0.58	0.58	3 349.4	1 655.8
Clintondale CDP, Ulster County	(U/R)	1 424	1 394	1 193	586	562	451	5.60	5.59	254.7	104.8
Urban part	(U)	454	(X)	(X)	177	(X)	(X)	0.61	0.61	745.1	290.5
Rural part	(R)	970	(X)	(X)	409	(X)	(X)	4.99	4.98	194.7	82.1
Clyde village, Wayne County	(R)	2 269	2 409	2 491	967	970	938	2.26	2.21	1 025.7	437.1
Clymer town, Chautauqua County	(R)	1 501	1 474	1 484	550	524	536	36.11	36.06	41.6	15.3
Cobleskill village, Schoharie County	(U/R)	4 533	5 268	5 272	1 706	1 665	1 444	3.27	3.27	1 386.3	521.7
Urban part	(U)	4 373	(X)	(X)	1 638	(X)	(X)	1.96	1.96	2 236.1	837.6
Rural part	(R)	160	(X)	(X)	68	(X)	(X)	1.31	1.31	121.7	51.7
Cobleskill town, Schoharie County	(U/R)	6 407	7 270	7 048	2 509	2 458	2 079	30.77	30.62	209.3	81.9
Urban part	(U)	4 382	(X)	(X)	1 642	(X)	(X)	2.04	2.04	2 151.1	806.0
Rural part	(R)	2 025	(X)	(X)	867	(X)	(X)	28.73	28.58	70.8	30.3
Cochecton town, Sullivan County	(R)	1 328	1 318	1 330	955	889	817	37.38	36.65	36.2	26.1
Coeymans CDP, Albany County	(U/R)	835	(X)	(X)	354	(X)	(X)	1.22	1.09	764.3	324.0
Urban part	(U)	633	(X)	(X)	256	(X)	(X)	0.27	0.27	2 323.9	939.8
Rural part	(R)	202	(X)	(X)	98	(X)	(X)	0.95	0.82	246.3	119.5
Coeymans town, Albany County	(U/R)	8 151	8 158	7 896	3 404	3 286	3 021	53.09	50.17	162.5	67.8
Urban part	(U)	4 744	(X)	(X)	2 085	(X)	(X)	2.42	2.42	1 959.8	861.3
Rural part	(R)	3 407	(X)	(X)	1 319	(X)	(X)	50.67	47.75	71.3	27.6
Cohocton village, Steuben County	(R)	854	859	902	349	331	344	1.50	1.50	568.2	232.2
Cohocton town, Steuben County	(R)	2 626	2 520	2 466	1 144	1 046	962	56.07	56.07	46.8	20.4
Cohoes city, Albany County	(U)	15 521	16 825	18 144	7 689	7 639	7 554	3.77	3.74	4 145.8	2 053.8
Colchester town, Delaware County	(R)	2 042	1 928	1 848	1 587	1 572	1 277	142.20	137.43	14.9	11.5
Cold Brook village, Herkimer County	(R)	336	310	402	133	126	145	0.44	0.44	761.2	301.3
Colden town, Erie County	(R)	3 323	2 899	3 128	1 337	1 141	1 106	35.73	35.65	93.2	37.5
Coldspring town, Cattaraugus County	(R)	751	732	708	371	353	401	52.01	51.47	14.6	7.2
Cold Spring village, Putnam County	(U/R)	1 983	1 998	2 161	953	941	874	0.61	0.61	3 273.9	1 573.4
Urban part	(U)	1 983	(X)	(X)	953	(X)	(X)	0.61	0.61	3 274.3	1 573.6
Rural part	(R)	–	(X)	(X)	–	(X)	(X)	0.01	–	–	–
Cold Spring Harbor CDP, Suffolk County	(U)	4 975	4 789	5 336	1 790	1 747	1 744	3.74	3.72	1 336.3	480.8
Colesville town, Broome County	(R)	5 441	5 590	4 965	2 189	2 068	1 803	79.21	78.52	69.3	27.9
Collins town, Erie County	(U/R)	8 307	6 020	5 037	1 884	1 767	1 654	48.17	48.12	172.6	39.2
Urban part	(U)	5 494	(X)	(X)	773	(X)	(X)	1.45	1.45	3 796.8	534.2
Rural part	(R)	2 813	(X)	(X)	1 111	(X)	(X)	46.72	46.68	60.3	23.8
Colonie village, Albany County	(U)	7 916	8 019	8 869	3 264	2 981	2 899	3.31	3.30	2 396.7	988.2
Colonie town, Albany County	(U/R)	79 258	r 76 497	74 593	32 280	r 29 636	26 707	57.87	56.07	1 413.6	575.7
Urban part	(U)	78 645	(X)	(X)	32 027	(X)	(X)	52.00	51.88	1 515.9	617.3
Rural part	(R)	613	(X)	(X)	253	(X)	(X)	5.87	4.19	146.4	60.4
Colton town, St. Lawrence County	(R)	1 453	1 274	1 292	1 163	1 122	1 062	254.93	242.09	6.0	4.8
Columbia town, Herkimer County	(R)	1 630	1 587	1 537	631	581	530	35.02	35.00	46.6	18.0
Columbus town, Chenango County	(R)	931	869	802	428	386	290	37.51	37.43	24.9	11.4
Commack CDP, Suffolk County	(U)	36 367	36 124	34 719	11 824	11 303	9 364	12.06	12.06	3 014.9	980.2
Concord town, Erie County	(U/R)	8 526	8 387	8 171	3 449	3 274	2 929	70.16	70.09	121.6	49.2
Urban part	(U)	4 282	(X)	(X)	1 807	(X)	(X)	3.69	3.69	1 161.8	490.3
Rural part	(R)	4 244	(X)	(X)	1 642	(X)	(X)	66.47	66.41	63.9	24.7
Conesus town, Livingston County	(U/R)	2 353	2 196	1 970	983	1 000	910	35.82	32.92	71.5	29.9
Urban part	(U)	423	(X)	(X)	253	(X)	(X)	0.46	0.46	910.7	544.7
Rural part	(R)	1 930	(X)	(X)	730	(X)	(X)	35.36	32.46	59.5	22.5
Conesville town, Schoharie County	(R)	726	684	681	777	558	488	39.86	39.46	18.4	19.7
Conewango town, Cattaraugus County	(R)	1 732	1 702	1 578	602	577	534	36.17	36.16	47.9	16.7
Congers CDP, Rockland County	(U)	8 303	8 003	7 123	2 743	2 635	2 102	3.86	3.15	2 635.9	870.8

Table 6. Population and Housing Units: 1980 to 2000; and Area Measurements and Density: 2000—Con.

[For information concerning historical counts, see "User Notes." A place or place part is designated as (U) if it has entirely urban land area, as (R) if it has entirely rural land area, or as (U/R) if it has both urban land area and rural land area. An entity shown as entirely urban (U) may have rural water area, which is not included in the total area shown. An entity with land area rounding to less than 0.01 in square miles (shown as "–") has a small amount of land area in square meters (less than 12,949 square meters). Density computed using land area. For information on nonsampling error and definitions, see text]

State Place and [in Selected States] County Subdivision	2000 urban (U) or rural (R) land area	Population			Housing units			2000 area measurements in square miles		2000 average per square mile	
		2000	1990	1980	2000	1990	1980	Total area	Land area	Population	Housing units
The State—Con.											
Conklin town, Broome County	(U/R)	5 940	6 265	6 204	2 435	2 350	2 105	24.93	24.51	242.3	99.3
Urban part	(U)	3 440	(X)	(X)	1 472	(X)	(X)	3.55	3.55	968.5	414.4
Rural part	(R)	2 500	(X)	(X)	963	(X)	(X)	21.38	20.96	119.3	45.9
Conquest town, Cayuga County	(R)	1 925	1 859	1 628	847	782	668	36.31	35.19	54.7	24.1
Constable town, Franklin County	(R)	1 428	1 203	1 218	607	465	400	32.82	32.82	43.5	18.5
Constableville village, Lewis County	(R)	305	307	330	154	131	135	1.12	1.12	272.4	137.6
Constantia CDP, Oswego County	(R)	1 107	1 140	1 254	560	539	520	2.14	2.13	518.8	262.5
Constantia town, Oswego County	(R)	5 141	4 868	4 312	2 351	2 083	1 836	99.63	56.86	90.4	41.3
Cooperstown village, Otsego County	(R)	2 032	2 180	2 342	1 070	1 116	1 138	1.58	1.54	1 317.5	693.8
Copake town, Columbia County	(R)	3 278	3 118	2 854	2 185	2 089	1 899	42.11	40.96	80.0	53.3
Copake Lake CDP, Columbia County	(R)	762	(X)	(X)	811	(X)	(X)	10.33	9.59	79.4	84.6
Copenhagen village, Lewis County	(R)	865	876	656	383	325	239	1.20	1.20	720.0	318.8
Copiague CDP, Suffolk County	(U)	21 922	20 769	20 132	7 415	7 067	6 518	3.21	3.19	6 871.4	2 324.2
Coram CDP, Suffolk County	(U)	34 923	30 111	24 752	12 880	10 737	8 415	13.79	13.79	2 532.1	933.9
Corfu village, Genesee County	(R)	795	755	689	336	292	242	0.99	0.99	804.2	339.9
Corinth village, Saratoga County	(U)	2 474	2 760	2 702	1 144	1 139	1 088	1.07	1.07	2 318.6	1 072.2
Corinth town, Saratoga County	(U/R)	5 985	r 5 932	5 216	2 804	r 2 438	2 226	58.13	56.80	105.4	49.4
Urban part	(U)	2 758	(X)	(X)	1 255	(X)	(X)	1.36	1.36	2 020.7	919.5
Rural part	(R)	3 227	(X)	(X)	1 549	(X)	(X)	56.77	55.44	58.2	27.9
Corning city, Steuben County	(U)	10 842	11 938	12 953	5 509	5 585	5 690	3.11	3.11	3 489.5	1 773.1
Corning town, Steuben County	(U/R)	6 426	6 367	6 846	2 626	2 520	2 470	37.32	36.92	174.1	71.1
Urban part	(U)	2 470	(X)	(X)	1 067	(X)	(X)	1.39	1.36	1 814.4	783.8
Rural part	(R)	3 956	(X)	(X)	1 559	(X)	(X)	35.93	35.55	111.3	43.8
Cornwall town, Orange County	(U/R)	12 307	11 270	10 774	4 852	4 409	4 060	28.16	26.82	458.8	180.9
Urban part	(U)	9 590	(X)	(X)	3 829	(X)	(X)	8.16	8.04	1 193.4	476.5
Rural part	(R)	2 717	(X)	(X)	1 023	(X)	(X)	20.00	18.79	144.6	54.5
Cornwall on Hudson village, Orange County	(U/R)	3 058	3 093	3 164	1 233	1 250	1 233	2.07	1.96	1 560.9	629.4
Urban part	(U)	2 959	(X)	(X)	1 178	(X)	(X)	1.51	1.51	1 955.3	778.4
Rural part	(R)	99	(X)	(X)	55	(X)	(X)	0.55	0.45	222.1	123.4
Cortland city, Cortland County	(U)	18 740	19 801	20 138	7 550	7 279	7 208	3.94	3.92	4 778.6	1 925.2
Cortlandt town, Westchester County	(U/R)	38 467	37 357	35 705	14 065	14 103	12 247	50.17	39.67	969.7	354.5
Urban part	(U)	36 115	(X)	(X)	13 152	(X)	(X)	27.70	27.42	1 317.3	479.7
Rural part	(R)	2 352	(X)	(X)	913	(X)	(X)	22.47	12.25	191.9	74.5
Cortlandville town, Cortland County	(U/R)	7 919	8 054	8 299	3 431	3 124	3 003	49.89	49.80	159.0	68.9
Urban part	(U)	4 745	(X)	(X)	2 143	(X)	(X)	5.57	5.57	852.6	385.0
Rural part	(R)	3 174	(X)	(X)	1 288	(X)	(X)	44.32	44.24	71.7	29.1
Cortland West CDP, Cortland County	(U/R)	1 345	1 270	1 149	508	445	384	5.21	5.21	258.3	97.5
Urban part	(U)	867	(X)	(X)	327	(X)	(X)	1.78	1.78	487.8	184.0
Rural part	(R)	478	(X)	(X)	181	(X)	(X)	3.43	3.43	139.3	52.8
Country Knolls CDP, Saratoga County	(U)	2 155	2 287	2 497	736	704	658	1.64	1.64	1 312.6	448.3
Cove Neck village, Nassau County	(U/R)	300	332	331	140	143	137	1.57	1.29	233.4	108.9
Urban part	(U)	13	(X)	(X)	8	(X)	(X)	0.03	0.03	393.3	242.0
Rural part	(R)	287	(X)	(X)	132	(X)	(X)	1.54	1.25	229.2	105.4
Coventry town, Chenango County	(R)	1 589	1 517	1 271	757	605	468	48.88	48.74	32.6	15.5
Covert town, Seneca County	(R)	2 227	2 246	2 188	1 183	1 123	1 029	37.64	31.50	70.7	37.6
Covington town, Wyoming County	(R)	1 357	1 266	1 075	491	447	350	26.13	26.13	51.9	18.8
Coxsackie village, Greene County	(U/R)	2 895	2 789	2 786	1 307	1 245	1 179	2.60	2.17	1 332.1	601.4
Urban part	(U)	2 895	(X)	(X)	1 307	(X)	(X)	2.11	2.11	1 368.9	618.0
Rural part	(R)	–	(X)	(X)	–	(X)	(X)	0.49	0.06	–	–
Coxsackie town, Greene County	(U/R)	8 884	7 633	6 018	2 789	2 463	2 225	38.38	36.90	240.8	75.6
Urban part	(U)	6 282	(X)	(X)	1 559	(X)	(X)	5.53	5.53	1 135.0	281.7
Rural part	(R)	2 602	(X)	(X)	1 230	(X)	(X)	32.84	31.36	83.0	39.2
Cragsmoor CDP, Ulster County	(R)	474	(X)	(X)	257	(X)	(X)	4.37	4.37	108.5	58.8
Crawford town, Orange County	(U/R)	7 875	6 394	4 910	2 851	2 246	1 731	40.16	40.12	196.3	71.1
Urban part	(U)	91	(X)	(X)	29	(X)	(X)	0.02	0.02	3 710.4	1 182.4
Rural part	(R)	7 784	(X)	(X)	2 822	(X)	(X)	40.13	40.10	194.1	70.4
Croghan village, Lewis County	(R)	665	664	703	323	303	284	0.44	0.44	1 525.7	741.1
Croghan town, Lewis County	(U/R)	3 161	3 071	2 824	1 664	1 390	1 115	182.06	179.42	17.6	9.3
Urban part	(U)	4	(X)	(X)	1	(X)	(X)	–	–	1 144.4	286.1
Rural part	(R)	3 157	(X)	(X)	1 663	(X)	(X)	182.06	179.42	17.6	9.3
Crompond CDP, Westchester County	(U)	2 050	(X)	(X)	623	(X)	(X)	2.50	2.49	824.7	250.6
Croton-on-Hudson village, Westchester County	(U)	7 606	7 018	6 889	2 859	2 728	2 390	4.75	4.75	1 601.7	602.1
Crown Heights CDP, Dutchess County	(U)	2 992	3 200	3 225	1 045	1 041	990	2.19	2.14	1 398.3	488.4
Crown Point town, Essex County	(R)	2 119	r 1 978	1 837	1 063	r 974	842	81.90	76.27	27.8	13.9
Crugers CDP, Westchester County	(U)	1 752	(X)	(X)	846	(X)	(X)	0.72	0.70	2 506.4	1 210.3
Cuba village, Allegany County	(R)	1 633	1 690	1 739	698	726	702	1.19	1.19	1 369.0	585.1
Cuba town, Allegany County	(R)	3 392	3 401	3 428	1 710	1 594	1 572	35.83	35.13	96.6	48.7

Table 6. Population and Housing Units: 1980 to 2000; and Area Measurements and Density: 2000—Con.

[For information concerning historical counts, see "User Notes." A place or place part is designated as (U) if it has entirely urban land area, as (R) if it has entirely rural land area, or as (U/R) if it has both urban land area and rural land area. An entity shown as entirely urban (U) may have rural water area, which is not included in the total area shown. An entity with land area rounding to less than 0.01 in square miles (shown as "–") has a small amount of land area in square meters (less than 12,949 square meters). Density computed using land area. For information on nonsampling error and definitions, see text]

State Place and [in Selected States] County Subdivision	2000 urban (U) or rural (R) land area	Population			Housing units			2000 area measurements in square miles		2000 average per square mile	
		2000	1990	1980	2000	1990	1980	Total area	Land area	Population	Housing units
The State—Con.											
Cumberland Head CDP, Clinton County	(U/R)	1 532	1 698	1 051	793	839	484	3.70	3.70	413.9	214.3
Urban part	(U)	1 320	(X)	(X)	665	(X)	(X)	3.03	3.03	435.7	219.5
Rural part	(R)	212	(X)	(X)	128	(X)	(X)	0.67	0.67	315.7	190.6
Cutchogue CDP, Suffolk County	(U/R)	2 849	2 627	2 788	1 680	1 586	1 561	8.52	8.10	351.7	207.4
Urban part	(U)	1 553	(X)	(X)	938	(X)	(X)	2.67	2.63	591.1	357.0
Rural part	(R)	1 296	(X)	(X)	742	(X)	(X)	5.86	5.47	236.7	135.5
Cuyler town, Cortland County	(R)	1 036	850	846	406	342	286	43.52	43.52	23.8	9.3
Danby town, Tompkins County	(R)	3 007	2 858	2 449	1 264	1 087	888	53.75	53.57	56.1	23.6
Dannemora village, Clinton County	(U/R)	4 129	4 005	3 770	516	484	503	1.21	1.21	3 423.2	427.8
Urban part	(U)	3 963	(X)	(X)	456	(X)	(X)	0.54	0.54	7 282.6	838.0
Rural part	(R)	166	(X)	(X)	60	(X)	(X)	0.66	0.66	250.8	90.6
Dannemora town, Clinton County	(U/R)	5 149	5 232	4 717	1 253	1 212	1 130	65.81	59.19	87.0	21.2
Urban part	(U)	3 776	(X)	(X)	382	(X)	(X)	0.33	0.33	11 362.0	1 149.4
Rural part	(R)	1 373	(X)	(X)	871	(X)	(X)	65.48	58.86	23.3	14.8
Dansville village, Livingston County	(U)	4 832	5 002	4 979	2 090	2 114	2 018	2.37	2.37	2 042.4	883.4
Dansville town, Steuben County	(R)	1 977	1 811	1 455	833	722	579	48.06	47.99	41.2	17.4
Danube town, Herkimer County	(R)	1 098	1 077	1 081	442	385	375	29.65	29.38	37.4	15.0
Darien town, Genesee County	(R)	3 061	2 979	2 950	1 125	1 016	947	47.59	47.53	64.4	23.7
Davenport town, Delaware County	(U/R)	2 774	2 438	1 971	1 478	1 266	922	52.48	52.35	53.0	28.2
Urban part	(U)	86	(X)	(X)	52	(X)	(X)	0.12	0.12	706.6	427.2
Rural part	(R)	2 688	(X)	(X)	1 426	(X)	(X)	52.36	52.23	51.5	27.3
Day town, Saratoga County	(R)	920	746	656	1 507	1 257	1 276	69.55	64.31	14.3	23.4
Dayton town, Cattaraugus County	(R)	1 945	1 915	1 981	836	762	736	36.04	35.76	54.4	23.4
Decatur town, Otsego County	(R)	410	356	312	281	239	198	20.77	20.59	19.9	13.6
Deerfield town, Oneida County	(U/R)	3 906	3 942	3 934	1 512	1 352	1 215	33.06	32.93	118.6	45.9
Urban part	(U)	2 140	(X)	(X)	809	(X)	(X)	1.67	1.67	1 284.9	485.7
Rural part	(R)	1 766	(X)	(X)	703	(X)	(X)	31.40	31.27	56.5	22.5
Deerpark town, Orange County	(U/R)	7 858	7 832	5 633	3 332	3 114	2 445	67.86	66.42	118.3	50.2
Urban part	(U)	2 577	(X)	(X)	1 028	(X)	(X)	2.22	2.22	1 161.4	463.3
Rural part	(R)	5 281	(X)	(X)	2 304	(X)	(X)	65.64	64.20	82.3	35.9
Deer Park CDP, Suffolk County	(U)	28 316	28 840	30 394	9 698	9 616	8 817	6.26	6.26	4 525.0	1 549.8
Deferiet village, Jefferson County	(U/R)	309	293	326	134	118	129	0.75	0.71	434.8	188.6
Urban part	(U)	270	(X)	(X)	121	(X)	(X)	0.29	0.29	927.3	415.6
Rural part	(R)	39	(X)	(X)	13	(X)	(X)	0.46	0.42	93.0	31.0
De Kalb town, St. Lawrence County	(R)	2 213	2 153	2 130	889	815	743	83.21	82.53	26.8	10.8
Delanson village, Schenectady County	(R)	385	361	448	156	121	143	0.62	0.62	616.7	249.9
Delaware town, Sullivan County	(R)	2 719	2 633	2 783	1 337	1 244	1 171	35.32	34.73	78.3	38.5
Delevan village, Cattaraugus County	(U/R)	1 089	1 214	1 113	470	459	416	0.98	0.98	1 113.0	480.4
Urban part	(U)	1 038	(X)	(X)	449	(X)	(X)	0.69	0.69	1 496.4	647.3
Rural part	(R)	51	(X)	(X)	21	(X)	(X)	0.28	0.28	179.1	73.7
Delhi village, Delaware County	(R)	2 583	3 064	3 374	818	755	807	3.18	3.18	812.2	257.2
Delhi town, Delaware County	(R)	4 629	5 015	5 295	1 818	1 646	1 596	64.61	64.57	71.7	28.2
Delmar CDP, Albany County	(U)	8 292	8 360	8 423	3 501	3 431	3 251	4.38	4.38	1 892.4	799.0
Denmark town, Lewis County	(R)	2 747	2 718	2 448	1 149	981	829	51.03	50.60	54.3	22.7
Denning town, Ulster County	(R)	516	524	474	517	453	400	105.26	105.19	4.9	4.9
Depauville CDP, Jefferson County	(R)	512	(X)	(X)	203	(X)	(X)	9.79	9.79	52.3	20.7
Depew village, Erie County	(U)	16 629	17 673	19 819	7 101	6 892	6 755	5.07	5.07	3 282.0	1 401.5
De Peyster town, St. Lawrence County	(R)	936	913	917	307	265	273	45.11	43.06	21.7	7.1
Deposit village	(R)	1 699	1 936	1 897	823	834	781	1.32	1.26	1 350.9	654.4
Broome County	(R)	835	937	1 017	404	407	418	0.67	0.66	1 259.6	609.4
Delaware County	(R)	864	999	880	419	427	363	0.64	0.59	1 452.6	704.4
Deposit town, Delaware County	(R)	1 687	1 824	1 810	1 048	999	873	44.59	43.01	39.2	24.4
Dering Harbor village, Suffolk County	(R)	13	28	16	32	27	31	0.25	0.24	54.1	133.2
DeRuyter village, Madison County	(R)	531	568	542	231	218	224	0.34	0.34	1 546.2	672.6
DeRuyter town, Madison County	(R)	1 532	1 458	1 349	867	811	792	31.28	30.50	50.2	28.4
De Witt town, Onondaga County	(U/R)	24 071	25 148	26 868	10 694	10 246	9 573	33.91	33.85	711.0	315.9
Urban part	(U)	23 055	(X)	(X)	10 326	(X)	(X)	24.87	24.83	928.4	415.8
Rural part	(R)	1 016	(X)	(X)	368	(X)	(X)	9.04	9.02	112.6	40.8
Dexter village, Jefferson County	(R)	1 120	r 1 035	1 053	455	r 405	363	0.49	0.41	2 704.7	1 098.8
Diana town, Lewis County	(R)	1 661	1 743	1 709	1 206	1 215	1 156	140.84	137.35	12.1	8.8
Dickinson town, Broome County	(U/R)	5 335	5 486	5 594	2 131	2 081	2 048	4.86	4.79	1 114.8	445.3
Urban part	(U)	5 093	(X)	(X)	2 029	(X)	(X)	3.71	3.69	1 380.7	550.0
Rural part	(R)	242	(X)	(X)	102	(X)	(X)	1.15	1.10	220.6	93.0
Dickinson town, Franklin County	(R)	739	751	786	424	349	340	44.30	44.26	16.7	9.6
Dix town, Schuyler County	(U/R)	4 197	4 130	4 138	1 797	1 750	1 641	36.62	36.15	116.1	49.7
Urban part	(U)	1 964	(X)	(X)	893	(X)	(X)	1.50	1.50	1 305.4	593.6
Rural part	(R)	2 233	(X)	(X)	904	(X)	(X)	35.12	34.64	64.5	26.1

Table 6. Population and Housing Units: 1980 to 2000; and Area Measurements and Density: 2000—Con.

[For information concerning historical counts, see "User Notes." A place or place part is designated as (U) if it has entirely urban land area, as (R) if it has entirely rural land area, or as (U/R) if it has both urban land area and rural land area. An entity shown as entirely urban (U) may have rural water area, which is not included in the total area shown. An entity with land area rounding to less than 0.01 in square miles (shown as "–") has a small amount of land area in square meters (less than 12,949 square meters). Density computed using land area. For information on nonsampling error and definitions, see text]

State Place and [in Selected States] County Subdivision	2000 urban (U) or rural (R) land area	Population			Housing units			2000 area measurements in square miles		2000 average per square mile	
		2000	1990	1980	2000	1990	1980	Total area	Land area	Population	Housing units
The State—Con.											
Dix Hills CDP, Suffolk County	(U)	26 024	25 849	26 693	8 057	7 698	7 045	15.95	15.95	1 632.1	505.3
Dobbs Ferry village, Westchester County	(U)	10 622	9 940	10 053	3 941	3 781	3 644	2.44	2.44	4 350.0	1 614.0
Dolgeville village	(R)	2 166	2 452	2 602	1 018	1 040	1 087	1.87	1.83	1 182.4	555.7
Fulton County	(R)	100	108	162	60	41	74	0.30	0.29	348.0	208.8
Herkimer County	(R)	2 066	2 344	2 440	958	999	1 013	1.56	1.54	1 337.7	620.3
Dover town, Dutchess County	(R)	8 565	7 778	7 261	3 266	3 018	2 540	56.34	55.70	153.8	58.6
Dover Plains CDP, Dutchess County	(R)	1 996	1 847	1 753	892	863	780	1.23	1.22	1 639.8	732.8
Dresden town, Washington County	(R)	677	561	559	630	559	511	55.01	53.37	12.7	11.8
Dresden village, Yates County	(R)	307	339	378	139	149	164	0.31	0.31	1 005.1	455.1
Dryden village, Tompkins County	(U/R)	1 832	1 908	1 761	811	792	716	1.66	1.66	1 104.9	489.1
Urban part	(U)	1 768	(X)	(X)	778	(X)	(X)	1.33	1.33	1 327.5	584.2
Rural part	(R)	64	(X)	(X)	33	(X)	(X)	0.33	0.33	196.2	101.2
Dryden town, Tompkins County	(U/R)	13 532	13 251	12 156	5 781	5 362	4 705	94.16	93.87	144.2	61.6
Urban part	(U)	4 841	(X)	(X)	2 257	(X)	(X)	5.81	5.80	835.2	389.4
Rural part	(R)	8 691	(X)	(X)	3 524	(X)	(X)	88.36	88.08	98.7	40.0
Duane town, Franklin County	(R)	159	152	184	231	244	222	77.98	75.05	2.1	3.1
Duane Lake CDP, Schenectady County	(R)	357	(X)	(X)	144	(X)	(X)	2.57	2.39	149.3	60.2
Duanesburg CDP, Schenectady County	(R)	339	(X)	(X)	159	(X)	(X)	2.61	2.57	132.2	62.0
Duanesburg town, Schenectady County	(R)	5 808	5 474	4 729	2 307	2 059	1 768	72.13	71.24	81.5	32.4
Dundee village, Yates County	(R)	1 690	1 588	1 556	728	656	641	1.12	1.12	1 506.0	648.7
Dunkirk city, Chautauqua County	(U)	13 131	13 989	15 310	6 071	5 952	6 000	4.53	4.53	2 899.6	1 340.6
Dunkirk town, Chautauqua County	(U/R)	1 387	1 482	1 584	602	568	535	6.30	6.24	222.1	96.4
Urban part	(U)	988	(X)	(X)	423	(X)	(X)	3.01	3.01	327.8	140.3
Rural part	(R)	399	(X)	(X)	179	(X)	(X)	3.28	3.23	123.5	55.4
Durham town, Greene County	(R)	2 592	2 324	2 283	1 642	1 493	1 328	49.27	49.25	52.6	33.3
Eagle town, Wyoming County	(R)	1 194	1 155	1 216	535	497	518	36.52	36.38	32.8	14.7
Earlville village	(R)	791	883	985	329	362	370	1.08	1.08	729.4	303.4
Chenango County	(R)	322	341	363	141	139	135	0.56	0.56	574.3	251.5
Madison County	(R)	469	542	622	188	223	235	0.52	0.52	895.6	359.0
East Atlantic Beach CDP, Nassau County	(U)	2 257	(X)	(X)	965	(X)	(X)	0.30	0.30	7 544.4	3 225.7
East Aurora village, Erie County	(U/R)	6 673	6 647	6 803	2 729	2 576	2 434	2.51	2.51	2 653.8	1 085.3
Urban part	(U)	6 673	(X)	(X)	2 729	(X)	(X)	2.51	2.51	2 655.3	1 085.9
Rural part	(R)	–	(X)	(X)	–	(X)	(X)	–	–	–	–
East Bloomfield town, Ontario County	(R)	3 361	3 258	3 327	1 268	1 210	1 144	33.34	33.20	101.2	38.2
Eastchester CDP, Westchester County	(U)	18 564	18 537	20 305	7 919	7 884	7 816	3.45	3.35	5 542.4	2 364.3
Eastchester town, Westchester County	(U)	31 318	30 867	32 648	13 035	13 014	12 559	5.01	4.91	6 376.3	2 653.9
East Farmingdale CDP, Suffolk County	(U)	5 400	4 510	5 522	1 723	1 495	1 460	5.40	5.38	1 003.8	320.3
East Fishkill town, Dutchess County	(U/R)	25 589	22 101	18 091	8 495	7 265	5 700	57.35	56.91	449.7	149.3
Urban part	(U)	19 786	(X)	(X)	6 474	(X)	(X)	27.89	27.73	713.4	233.4
Rural part	(R)	5 803	(X)	(X)	2 021	(X)	(X)	29.47	29.17	198.9	69.3
East Garden City CDP, Nassau County	(U)	979	(X)	(X)	295	(X)	(X)	3.03	3.03	322.9	97.3
East Glenville CDP, Schenectady County	(U/R)	6 064	6 518	6 537	2 248	2 189	2 019	7.48	7.27	834.5	309.3
Urban part	(U)	6 064	(X)	(X)	2 248	(X)	(X)	7.26	7.26	835.7	309.8
Rural part	(R)	–	(X)	(X)	–	(X)	(X)	0.22	0.01	–	–
East Greenbush CDP, Rensselaer County	(U)	4 085	3 784	(X)	1 615	1 450	(X)	2.65	2.65	1 542.4	609.8
East Greenbush town, Rensselaer County	(U/R)	15 560	14 076	12 913	6 281	5 556	4 600	24.35	24.09	645.8	260.7
Urban part	(U)	13 372	(X)	(X)	5 499	(X)	(X)	7.76	7.75	1 726.0	709.8
Rural part	(R)	2 188	(X)	(X)	782	(X)	(X)	16.58	16.35	133.8	47.8
East Hampton village, Suffolk County	(U/R)	1 334	1 402	1 886	1 745	1 684	1 652	4.90	4.76	280.3	366.7
Urban part	(U)	869	(X)	(X)	702	(X)	(X)	0.85	0.85	1 024.0	827.2
Rural part	(R)	465	(X)	(X)	1 043	(X)	(X)	4.05	3.91	118.9	266.7
East Hampton town, Suffolk County	(U/R)	19 719	16 132	14 029	19 640	17 068	12 971	385.91	74.30	265.4	264.3
Urban part	(U)	10 461	(X)	(X)	6 987	(X)	(X)	10.57	10.57	990.1	661.3
Rural part	(R)	9 258	(X)	(X)	12 653	(X)	(X)	375.35	63.74	145.3	198.5
East Hampton North CDP, Suffolk County	(U/R)	3 587	2 780	(X)	2 251	1 889	(X)	5.58	5.58	643.1	403.6
Urban part	(U)	2 994	(X)	(X)	1 614	(X)	(X)	2.75	2.75	1 087.3	586.1
Rural part	(R)	593	(X)	(X)	637	(X)	(X)	2.82	2.82	210.0	225.5
East Hills village, Nassau County	(U)	6 842	6 746	7 160	2 275	2 307	2 273	2.29	2.29	2 991.5	994.7
East Islip CDP, Suffolk County	(U)	14 078	14 325	13 852	4 661	4 670	4 182	4.21	4.11	3 428.5	1 135.1

Table 6. Population and Housing Units: 1980 to 2000; and Area Measurements and Density: 2000—Con.

[For information concerning historical counts, see "User Notes." A place or place part is designated as (U) if it has entirely urban land area, as (R) if it has entirely rural land area, or as (U/R) if it has both urban land area and rural land area. An entity shown as entirely urban (U) may have rural water area, which is not included in the total area shown. An entity with land area rounding to less than 0.01 in square miles (shown as "–") has a small amount of land area in square meters (less than 12,949 square meters). Density computed using land area. For information on nonsampling error and definitions, see text]

State Place and [in Selected States] County Subdivision	2000 urban (U) or rural (R) land area	Population			Housing units			2000 area measurements in square miles		2000 average per square mile	
		2000	1990	1980	2000	1990	1980	Total area	Land area	Population	Housing units
The State—Con.											
East Ithaca CDP, Tompkins County	(U/R)	2 192	2 152	(X)	1 061	1 047	(X)	1.77	1.73	1 264.2	611.9
Urban part	(U)	2 166	(X)	(X)	1 043	(X)	(X)	1.56	1.52	1 424.7	686.1
Rural part	(R)	26	(X)	(X)	18	(X)	(X)	0.21	0.21	121.7	84.3
East Kingston CDP, Ulster County	(U/R)	285	(X)	(X)	131	(X)	(X)	0.71	0.71	400.2	184.0
Urban part	(U)	267	(X)	(X)	124	(X)	(X)	0.35	0.35	757.4	351.7
Rural part	(R)	18	(X)	(X)	7	(X)	(X)	0.36	0.36	50.1	19.5
East Marion CDP, Suffolk County	(U/R)	756	(X)	(X)	744	(X)	(X)	2.23	2.10	360.6	354.8
Urban part	(U)	406	(X)	(X)	399	(X)	(X)	0.59	0.54	748.9	736.0
Rural part	(R)	350	(X)	(X)	345	(X)	(X)	1.64	1.55	225.1	221.9
East Massapequa CDP, Nassau County	(U)	19 565	19 550	13 987	6 535	6 303	3 935	3.52	3.50	5 592.8	1 868.1
East Meadow CDP, Nassau County	(U)	37 461	36 909	39 317	12 375	11 511	12 047	6.30	6.29	5 955.0	1 967.2
East Moriches CDP, Suffolk County	(U)	4 550	4 021	(X)	1 668	1 542	(X)	5.50	5.44	836.3	306.6
East Nassau village, Rensselaer County	(R)	571	(X)	(X)	255	(X)	(X)	4.90	4.90	116.6	52.1
East Northport CDP, Suffolk County	(U)	20 845	20 411	20 187	7 086	6 970	6 153	5.86	5.86	3 556.5	1 209.0
East Norwich CDP, Nassau County	(U)	2 675	2 698	(X)	950	937	(X)	1.05	1.05	2 554.5	907.2
Easton town, Washington County	(U/R)	2 259	2 203	2 020	953	829	766	63.18	62.27	36.3	15.3
Urban part	(U)	152	(X)	(X)	71	(X)	(X)	0.15	0.15	1 044.8	488.0
Rural part	(R)	2 107	(X)	(X)	882	(X)	(X)	63.04	62.13	33.9	14.2
East Otto town, Cattaraugus County	(R)	1 105	1 003	942	545	533	476	41.37	41.17	26.8	13.2
East Patchogue CDP, Suffolk County	(U)	20 824	20 195	18 139	7 760	7 446	6 588	8.42	8.32	2 503.9	933.1
Eastport CDP, Suffolk County	(U/R)	1 454	(X)	(X)	637	(X)	(X)	5.63	5.49	264.7	116.0
Urban part	(U)	1 323	(X)	(X)	599	(X)	(X)	1.78	1.74	761.0	344.6
Rural part	(R)	131	(X)	(X)	38	(X)	(X)	3.85	3.75	34.9	10.1
East Quogue CDP, Suffolk County	(U/R)	4 265	4 372	3 668	2 465	2 985	2 299	11.79	10.30	414.2	239.4
Urban part	(U)	3 531	(X)	(X)	1 946	(X)	(X)	2.79	2.79	1 266.2	697.8
Rural part	(R)	734	(X)	(X)	519	(X)	(X)	9.00	7.51	97.8	69.1
East Randolph village, Cattaraugus County	(R)	630	629	655	213	217	210	1.09	1.09	577.8	195.4
East Rochester village, Monroe County	(U)	6 650	6 932	7 596	2 916	2 926	2 922	1.35	1.35	4 915.4	2 155.4
East Rochester town, Monroe County	(U)	6 650	6 932	(X)	2 916	2 926	(X)	1.35	1.35	4 915.4	2 155.4
East Rockaway village, Nassau County	(U)	10 414	10 152	10 917	4 003	3 881	3 865	1.03	1.02	10 187.6	3 916.0
East Shoreham CDP, Suffolk County	(U/R)	5 809	5 461	(X)	1 827	1 671	(X)	5.11	5.11	1 137.1	357.6
Urban part	(U)	5 750	(X)	(X)	1 808	(X)	(X)	4.29	4.29	1 341.5	421.8
Rural part	(R)	59	(X)	(X)	19	(X)	(X)	0.82	0.82	71.8	23.1
East Syracuse village, Onondaga County	(U)	3 178	3 343	3 412	1 503	1 489	1 468	1.58	1.58	2 015.0	953.0
East Williston village, Nassau County	(U)	2 503	2 515	2 708	846	849	857	0.56	0.56	4 447.5	1 503.2
Eaton town, Madison County	(R)	4 826	5 362	5 182	1 798	1 682	1 562	45.58	44.75	107.9	40.2
Eatons Neck CDP, Suffolk County	(U)	1 388	1 499	1 574	554	563	535	1.01	1.01	1 378.4	550.2
Eden CDP, Erie County	(U/R)	3 579	3 088	3 000	1 275	1 106	973	5.64	5.64	634.7	226.1
Urban part	(U)	2 736	(X)	(X)	979	(X)	(X)	1.94	1.94	1 410.2	504.6
Rural part	(R)	843	(X)	(X)	296	(X)	(X)	3.70	3.70	227.9	80.0
Eden town, Erie County	(U/R)	8 076	7 416	7 327	2 995	2 650	2 407	39.85	39.82	202.8	75.2
Urban part	(U)	3 455	(X)	(X)	1 241	(X)	(X)	3.58	3.57	967.5	347.5
Rural part	(R)	4 621	(X)	(X)	1 754	(X)	(X)	36.27	36.25	127.5	48.4
Edinburg town, Saratoga County	(R)	1 384	1 041	1 126	1 910	1 761	1 646	67.08	60.07	23.0	31.8
Edmeston town, Otsego County	(R)	1 824	1 717	1 732	821	701	637	44.60	44.55	40.9	18.4
Edwards village, St. Lawrence County	(R)	465	487	561	192	218	192	0.99	0.97	477.2	197.0
Edwards town, St. Lawrence County	(R)	1 148	1 083	1 208	566	477	469	51.34	50.74	22.6	11.2
Elba village, Genesee County	(R)	696	703	750	258	257	253	1.02	1.02	684.2	253.6
Elba town, Genesee County	(R)	2 439	2 407	2 487	910	881	829	35.70	35.70	68.3	25.5
Elbridge village, Onondaga County	(R)	1 103	1 219	1 099	445	461	409	1.05	1.05	1 052.2	424.5
Elbridge town, Onondaga County	(U/R)	6 091	6 192	5 885	2 513	2 322	2 212	38.29	37.57	162.1	66.9
Urban part	(U)	42	(X)	(X)	16	(X)	(X)	0.05	0.05	845.0	321.9
Rural part	(R)	6 049	(X)	(X)	2 497	(X)	(X)	38.24	37.52	161.2	66.5
Elizabethtown town, Essex County	(R)	1 315	1 314	1 267	794	749	663	83.09	81.68	16.1	9.7
Ellenburg town, Clinton County	(R)	1 812	1 847	1 751	941	868	862	107.40	106.43	17.0	8.8
Ellenville village, Ulster County	(U/R)	4 130	4 243	4 405	1 778	1 738	1 849	8.77	8.71	474.4	204.2
Urban part	(U)	4 128	(X)	(X)	1 776	(X)	(X)	1.89	1.89	2 179.1	937.5
Rural part	(R)	2	(X)	(X)	2	(X)	(X)	6.87	6.81	0.3	0.3
Ellery town, Chautauqua County	(U/R)	4 576	4 534	4 617	2 630	2 393	2 256	47.60	47.58	96.2	55.3
Urban part	(U)	1 802	(X)	(X)	1 149	(X)	(X)	1.75	1.75	1 031.2	657.5
Rural part	(R)	2 774	(X)	(X)	1 481	(X)	(X)	45.85	45.83	60.5	32.3
Ellicott town, Chautauqua County	(U/R)	9 280	9 455	9 979	4 104	4 095	4 050	30.52	30.49	304.4	134.6
Urban part	(U)	7 457	(X)	(X)	3 386	(X)	(X)	6.80	6.80	1 097.3	498.2
Rural part	(R)	1 823	(X)	(X)	718	(X)	(X)	23.72	23.69	76.9	30.3
Ellicottville village, Cattaraugus County	(R)	472	513	713	565	472	449	0.85	0.84	565.2	676.5

Table 6. Population and Housing Units: 1980 to 2000; and Area Measurements and Density: 2000—Con.

[For information concerning historical counts, see "User Notes." A place or place part is designated as (U) if it has entirely urban land area, as (R) if it has entirely rural land area, or as (U/R) if it has both urban land area and rural land area. An entity shown as entirely urban (U) may have rural water area, which is not included in the total area shown. An entity with land area rounding to less than 0.01 in square miles (shown as "–") has a small amount of land area in square meters (less than 12,949 square meters). Density computed using land area. For information on nonsampling error and definitions, see text]

State Place and [in Selected States] County Subdivision	2000 urban (U) or rural (R) land area	Population			Housing units			2000 area measurements in square miles		2000 average per square mile	
		2000	1990	1980	2000	1990	1980	Total area	Land area	Population	Housing units
The State—Con.											
Ellicottville town, Cattaraugus County	(R)	1 738	1 607	1 677	2 097	1 786	1 219	45.22	45.12	38.5	46.5
Ellington town, Chautauqua County	(R)	1 639	1 615	1 690	636	614	578	36.57	36.56	44.8	17.4
Ellisburg village, Jefferson County	(R)	269	246	307	100	91	100	1.01	1.01	266.1	98.9
Ellisburg town, Jefferson County	(R)	3 541	3 386	3 312	1 781	1 531	1 560	86.59	85.26	41.5	20.9
Elma town, Erie County	(U/R)	11 304	10 355	10 574	4 296	3 800	3 450	34.49	34.49	327.7	124.5
Urban part	(U)	4 574	(X)	(X)	1 767	(X)	(X)	9.20	9.20	497.4	192.2
Rural part	(R)	6 730	(X)	(X)	2 529	(X)	(X)	25.30	25.30	266.0	100.0
Elma Center CDP, Erie County	(U/R)	2 491	2 354	2 459	993	899	807	6.24	6.24	399.0	159.1
Urban part	(U)	1 128	(X)	(X)	448	(X)	(X)	1.21	1.21	933.9	370.9
Rural part	(R)	1 363	(X)	(X)	545	(X)	(X)	5.04	5.04	270.7	108.2
Elmira city, Chemung County	(U/R)	30 940	33 724	35 327	12 895	13 301	13 709	7.58	7.32	4 229.5	1 762.7
Urban part	(U)	30 940	(X)	(X)	12 895	(X)	(X)	7.29	7.27	4 255.5	1 773.6
Rural part	(R)	–	(X)	(X)	–	(X)	(X)	0.29	0.04	–	–
Elmira town, Chemung County	(U/R)	7 199	7 440	7 635	3 183	3 121	3 034	22.57	22.29	323.0	142.8
Urban part	(U)	6 162	(X)	(X)	2 731	(X)	(X)	3.08	3.08	2 002.3	887.4
Rural part	(R)	1 037	(X)	(X)	452	(X)	(X)	19.49	19.21	54.0	23.5
Elmira Heights village, Chemung County	(U/R)	4 170	4 359	4 279	2 010	1 990	1 947	1.14	1.14	3 664.5	1 766.3
Urban part	(U)	4 163	(X)	(X)	2 007	(X)	(X)	1.09	1.09	3 815.4	1 839.4
Rural part	(R)	7	(X)	(X)	3	(X)	(X)	0.05	0.05	149.5	64.1
Elmont CDP, Nassau County	(U)	32 657	28 612	27 592	10 151	9 604	9 202	3.41	3.41	9 589.9	2 980.9
Elmsford village, Westchester County	(U)	4 676	3 938	3 361	1 738	1 285	1 235	1.10	1.10	4 266.7	1 585.9
Elwood CDP, Suffolk County	(U)	10 916	10 916	11 847	3 493	3 387	3 292	4.83	4.83	2 262.3	723.9
Endicott village, Broome County	(U)	13 038	13 531	14 457	6 686	6 669	6 527	3.14	3.14	4 156.1	2 131.3
Endwell CDP, Broome County	(U/R)	11 706	12 602	13 745	5 414	5 373	5 151	3.74	3.68	3 179.4	1 470.5
Urban part	(U)	11 669	(X)	(X)	5 404	(X)	(X)	3.44	3.44	3 393.4	1 571.5
Rural part	(R)	37	(X)	(X)	10	(X)	(X)	0.30	0.24	152.3	41.1
Enfield town, Tompkins County	(R)	3 369	3 054	2 375	1 432	1 182	857	36.90	36.88	91.3	38.8
Ephratah town, Fulton County	(R)	1 693	1 556	1 564	720	601	603	39.44	39.22	43.2	18.4
Erin town, Chemung County	(R)	2 054	2 002	2 037	794	753	672	44.47	44.32	46.3	17.9
Erwin town, Steuben County	(U/R)	7 227	6 763	6 445	3 196	2 850	2 571	39.15	38.69	186.8	82.6
Urban part	(U)	4 942	(X)	(X)	2 186	(X)	(X)	2.92	2.92	1 690.4	747.7
Rural part	(R)	2 285	(X)	(X)	1 010	(X)	(X)	36.23	35.76	63.9	28.2
Esopus town, Ulster County	(U/R)	9 331	8 860	7 605	3 724	3 443	2 864	41.89	37.25	250.5	100.0
Urban part	(U)	3 655	(X)	(X)	1 565	(X)	(X)	2.06	2.06	1 776.2	760.5
Rural part	(R)	5 676	(X)	(X)	2 159	(X)	(X)	39.83	35.19	161.3	61.4
Esperance village, Schoharie County	(R)	380	324	374	158	136	147	0.53	0.50	757.7	315.1
Esperance town, Schoharie County	(R)	2 043	2 101	1 951	856	827	732	20.05	19.59	104.3	43.7
Essex town, Essex County	(R)	713	687	880	522	486	449	37.58	31.71	22.5	16.5
Evans town, Erie County	(U/R)	17 594	17 478	17 961	7 507	6 854	6 771	41.85	41.85	420.5	179.4
Urban part	(U)	14 958	(X)	(X)	6 473	(X)	(X)	16.97	16.97	881.3	381.4
Rural part	(R)	2 636	(X)	(X)	1 034	(X)	(X)	24.88	24.87	106.0	41.6
Evans Mills village, Jefferson County	(U/R)	605	661	651	276	266	208	0.79	0.79	768.8	350.7
Urban part	(U)	597	(X)	(X)	271	(X)	(X)	0.69	0.69	866.3	393.3
Rural part	(R)	8	(X)	(X)	5	(X)	(X)	0.10	0.10	81.8	51.1
Exeter town, Otsego County	(R)	954	967	968	542	477	438	32.65	32.08	29.7	16.9
Fabius village, Onondaga County	(R)	355	310	367	137	132	136	0.40	0.40	885.6	341.8
Fabius town, Onondaga County	(R)	1 974	1 760	1 811	779	693	663	46.80	46.56	42.4	16.7
Fairfield town, Herkimer County	(R)	1 607	1 442	1 455	611	507	463	41.33	41.14	39.1	14.9
Fair Haven village, Cayuga County	(R)	884	895	976	727	711	661	2.92	1.76	503.3	413.9
Fairmount CDP, Onondaga County	(U)	10 795	12 266	13 415	4 536	4 784	4 440	3.37	3.37	3 204.9	1 346.7
Fairport village, Monroe County	(U)	5 740	5 943	5 970	2 431	2 367	2 249	1.57	1.57	3 645.0	1 543.7
Fairview CDP, Dutchess County	(U)	5 421	4 811	5 852	2 003	1 888	1 695	3.54	3.48	1 557.2	575.4
Fairview CDP, Westchester County	(U)	2 887	(X)	(X)	952	(X)	(X)	0.43	0.43	6 735.2	2 221.0
Falconer village, Chautauqua County	(U/R)	2 540	2 653	2 778	1 216	1 237	1 199	1.08	1.08	2 346.7	1 123.5
Urban part	(U)	2 540	(X)	(X)	1 216	(X)	(X)	1.06	1.06	2 396.8	1 147.4
Rural part	(R)	–	(X)	(X)	–	(X)	(X)	0.02	0.02	–	–
Fallsburg town, Sullivan County	(U/R)	12 234	11 445	9 862	6 661	6 322	7 420	78.99	77.62	157.6	85.8
Urban part	(U)	5 169	(X)	(X)	1 840	(X)	(X)	5.48	5.48	943.8	335.9
Rural part	(R)	7 065	(X)	(X)	4 821	(X)	(X)	73.52	72.14	97.9	66.8
Farmersville town, Cattaraugus County	(R)	1 028	869	978	656	487	444	47.92	47.77	21.5	13.7
Farmingdale village, Nassau County	(U)	8 399	8 022	7 946	3 289	3 314	2 992	1.13	1.13	7 432.2	2 910.4
Farmington town, Ontario County	(U/R)	10 585	10 381	8 933	4 046	3 604	2 953	39.45	39.45	268.3	102.6
Urban part	(U)	7 631	(X)	(X)	2 976	(X)	(X)	7.45	7.45	1 024.5	399.5
Rural part	(R)	2 954	(X)	(X)	1 070	(X)	(X)	32.00	32.00	92.3	33.4
Farmingville CDP, Suffolk County	(U)	16 458	14 842	13 398	5 170	4 560	4 029	4.52	4.52	3 642.8	1 144.3
Farnham village, Erie County	(R)	322	427	404	126	162	150	1.21	1.21	266.7	104.3
Fayette town, Seneca County	(U/R)	3 643	3 636	3 561	1 680	1 609	1 513	66.49	55.19	66.0	30.4
Urban part	(U)	907	(X)	(X)	382	(X)	(X)	0.68	0.68	1 340.0	564.4
Rural part	(R)	2 736	(X)	(X)	1 298	(X)	(X)	65.81	54.51	50.2	23.8

Table 6. Population and Housing Units: 1980 to 2000; and Area Measurements and Density: 2000—Con.

[For information concerning historical counts, see "User Notes." A place or place part is designated as (U) if it has entirely urban land area, as (R) if it has entirely rural land area, or as (U/R) if it has both urban land area and rural land area. An entity shown as entirely urban (U) may have rural water area, which is not included in the total area shown. An entity with land area rounding to less than 0.01 in square miles (shown as "–") has a small amount of land area in square meters (less than 12,949 square meters). Density computed using land area. For information on nonsampling error and definitions, see text]

State Place and [in Selected States] County Subdivision	2000 urban (U) or rural (R) land area	Population			Housing units			2000 area measurements in square miles		2000 average per square mile	
		2000	1990	1980	2000	1990	1980	Total area	Land area	Population	Housing units
The State—Con.											
Fayetteville village, Onondaga County	(U/R)	4 190	4 248	4 709	1 901	1 840	1 820	1.73	1.73	2 422.9	1 099.3
Urban part	(U)	4 190	(X)	(X)	1 901	(X)	(X)	1.73	1.73	2 427.4	1 101.3
Rural part	(R)	–	(X)	(X)	–	(X)	(X)	–	–	–	–
Fenner town, Madison County	(R)	1 680	1 694	1 580	651	609	546	31.15	31.12	54.0	20.9
Fenton town, Broome County	(U/R)	6 909	7 236	7 400	2 941	2 823	2 673	33.37	32.89	210.1	89.4
Urban part	(U)	2 574	(X)	(X)	1 105	(X)	(X)	1.75	1.75	1 470.8	631.4
Rural part	(R)	4 335	(X)	(X)	1 836	(X)	(X)	31.62	31.14	139.2	59.0
Fine town, St. Lawrence County	(R)	1 622	1 813	2 243	1 137	1 161	1 204	169.43	167.12	9.7	6.8
Fire Island CDP, Suffolk County	(R)	310	(X)	(X)	3 157	(X)	(X)	8.65	8.65	35.8	365.0
Firthcliffe CDP, Orange County	(U/R)	4 970	4 427	4 430	2 065	1 751	1 646	3.04	3.01	1 649.0	685.1
Urban part	(U)	4 930	(X)	(X)	2 050	(X)	(X)	2.87	2.85	1 731.9	720.2
Rural part	(R)	40	(X)	(X)	15	(X)	(X)	0.17	0.17	239.0	89.6
Fishers Island CDP, Suffolk County	(R)	289	(X)	(X)	625	(X)	(X)	4.20	4.05	71.3	154.2
Fishkill village, Dutchess County	(U/R)	1 735	1 957	1 555	1 011	1 057	757	0.88	0.88	1 978.8	1 153.0
Urban part	(U)	1 735	(X)	(X)	1 011	(X)	(X)	0.58	0.58	3 006.6	1 752.0
Rural part	(R)	–	(X)	(X)	–	(X)	(X)	0.30	0.30	–	–
Fishkill town, Dutchess County	(U/R)	20 258	17 655	15 506	7 040	5 991	5 581	31.98	27.42	738.9	256.8
Urban part	(U)	19 397	(X)	(X)	6 718	(X)	(X)	12.62	12.59	1 540.2	533.4
Rural part	(R)	861	(X)	(X)	322	(X)	(X)	19.36	14.82	58.1	21.7
Flanders CDP, Suffolk County	(U/R)	3 646	3 231	(X)	1 521	1 459	(X)	14.79	12.27	297.1	124.0
Urban part	(U)	2 600	(X)	(X)	1 093	(X)	(X)	1.23	1.23	2 112.4	888.0
Rural part	(R)	1 046	(X)	(X)	428	(X)	(X)	13.56	11.04	94.8	38.8
Fleischmanns village, Delaware County	(R)	351	351	346	287	297	241	0.68	0.67	525.1	429.3
Fleming town, Cayuga County	(U/R)	2 647	2 644	2 394	1 153	1 049	942	24.27	21.83	121.3	52.8
Urban part	(U)	841	(X)	(X)	386	(X)	(X)	0.84	0.84	999.7	458.8
Rural part	(R)	1 806	(X)	(X)	767	(X)	(X)	23.42	20.99	86.1	36.5
Floral Park village, Nassau County	(U)	15 967	15 947	16 805	5 892	5 796	5 877	1.37	1.37	11 635.9	4 293.8
Florence town, Oneida County	(R)	1 086	852	688	432	343	249	55.04	54.96	19.8	7.9
Florida town, Montgomery County	(U/R)	2 731	2 637	2 578	1 140	1 030	919	51.49	50.36	54.2	22.6
Urban part	(U)	195	(X)	(X)	82	(X)	(X)	0.14	0.14	1 430.2	601.4
Rural part	(R)	2 536	(X)	(X)	1 058	(X)	(X)	51.36	50.22	50.5	21.1
Florida village, Orange County	(U/R)	2 571	2 497	1 947	974	909	712	1.89	1.89	1 361.8	515.9
Urban part	(U)	2 315	(X)	(X)	872	(X)	(X)	1.24	1.24	1 864.2	702.2
Rural part	(R)	256	(X)	(X)	102	(X)	(X)	0.65	0.65	396.3	157.9
Flower Hill village, Nassau County	(U)	4 508	4 490	4 558	1 514	1 506	1 445	1.62	1.62	2 790.2	937.1
Floyd town, Oneida County	(U/R)	3 869	3 856	3 863	1 483	1 367	1 231	34.76	34.60	111.8	42.9
Urban part	(U)	937	(X)	(X)	373	(X)	(X)	0.81	0.81	1 155.3	459.9
Rural part	(R)	2 932	(X)	(X)	1 110	(X)	(X)	33.95	33.79	86.8	32.9
Fonda village, Montgomery County	(U/R)	810	1 007	1 006	409	379	400	0.61	0.53	1 520.2	767.6
Urban part	(U)	768	(X)	(X)	387	(X)	(X)	0.28	0.28	2 732.9	1 377.1
Rural part	(R)	42	(X)	(X)	22	(X)	(X)	0.32	0.25	166.8	87.4
Forestburgh town, Sullivan County	(R)	833	r 618	796	500	r 469	477	56.81	55.20	15.1	9.1
Forest Home CDP, Tompkins County	(U)	941	1 125	(X)	446	458	(X)	0.27	0.26	3 598.4	1 705.5
Forestport town, Oneida County	(R)	1 692	1 556	1 380	2 027	1 895	1 653	78.97	77.19	21.9	26.3
Forestville village, Chautauqua County	(R)	770	738	804	324	304	314	0.98	0.98	787.9	331.5
Fort Ann village, Washington County	(R)	471	419	509	212	166	187	0.30	0.30	1 570.8	707.0
Fort Ann town, Washington County	(R)	6 417	6 368	4 425	1 957	1 667	1 629	110.80	109.47	58.6	17.9
Fort Covington town, Franklin County	(R)	1 645	1 676	1 804	706	651	643	36.75	36.75	44.8	19.2
Fort Drum CDP, Jefferson County	(U/R)	12 123	11 578	(X)	2 280	2 277	(X)	25.35	25.27	479.8	90.2
Urban part	(U)	11 404	(X)	(X)	2 268	(X)	(X)	6.26	6.26	1 820.7	362.1
Rural part	(R)	719	(X)	(X)	12	(X)	(X)	19.09	19.00	37.8	0.6
Fort Edward village, Washington County	(U/R)	3 141	3 561	3 561	1 399	1 381	1 269	1.93	1.79	1 751.1	779.9
Urban part	(U)	3 053	(X)	(X)	1 355	(X)	(X)	1.44	1.44	2 120.8	941.3
Rural part	(R)	88	(X)	(X)	44	(X)	(X)	0.49	0.35	248.4	124.2
Fort Edward town, Washington County	(U/R)	5 892	6 330	6 479	2 487	2 361	2 254	27.40	26.80	219.9	92.8
Urban part	(U)	4 646	(X)	(X)	1 942	(X)	(X)	2.19	2.19	2 120.1	886.2
Rural part	(R)	1 246	(X)	(X)	545	(X)	(X)	25.20	24.61	50.6	22.1
Fort Johnson village, Montgomery County	(U/R)	491	615	646	220	244	267	0.84	0.74	659.8	295.6
Urban part	(U)	466	(X)	(X)	209	(X)	(X)	0.64	0.64	726.4	325.8
Rural part	(R)	25	(X)	(X)	11	(X)	(X)	0.20	0.10	243.7	107.2
Fort Montgomery CDP, Orange County	(U/R)	1 418	1 450	1 396	611	624	624	1.50	1.47	965.0	415.8
Urban part	(U)	1 418	(X)	(X)	611	(X)	(X)	1.48	1.46	973.4	419.4
Rural part	(R)	–	(X)	(X)	–	(X)	(X)	0.01	0.01	–	–
Fort Plain village, Montgomery County	(U/R)	2 288	2 416	2 555	1 108	1 127	1 094	1.41	1.36	1 680.0	813.5
Urban part	(U)	2 098	(X)	(X)	1 026	(X)	(X)	0.78	0.78	2 682.4	1 311.8
Rural part	(R)	190	(X)	(X)	82	(X)	(X)	0.63	0.58	327.7	141.4
Fort Salonga CDP, Suffolk County	(U)	9 634	9 176	9 550	3 310	3 131	2 954	9.07	9.01	1 068.8	367.2
Fowler town, St. Lawrence County	(U/R)	2 180	1 885	1 721	1 020	856	728	60.70	59.52	36.6	17.1
Urban part	(U)	200	(X)	(X)	85	(X)	(X)	0.24	0.24	828.2	352.0
Rural part	(R)	1 980	(X)	(X)	935	(X)	(X)	60.46	59.28	33.4	15.8

Table 6. Population and Housing Units: 1980 to 2000; and Area Measurements and Density: 2000—Con.

[For information concerning historical counts, see "User Notes." A place or place part is designated as (U) if it has entirely urban land area, as (R) if it has entirely rural land area, or as (U/R) if it has both urban land area and rural land area. An entity shown as entirely urban (U) may have rural water area, which is not included in the total area shown. An entity with land area rounding to less than 0.01 in square miles (shown as "–") has a small amount of land area in square meters (less than 12,949 square meters). Density computed using land area. For information on nonsampling error and definitions, see text]

State Place and [in Selected States] County Subdivision	2000 urban (U) or rural (R) land area	Population			Housing units			2000 area measurements in square miles		2000 average per square mile	
		2000	1990	1980	2000	1990	1980	Total area	Land area	Population	Housing units
The State—Con.											
Frankfort village, Herkimer County	(U)	2 537	2 693	2 995	1 157	1 124	1 194	1.00	1.00	2 528.4	1 153.1
Frankfort town, Herkimer County	(U/R)	7 478	7 494	7 686	3 185	2 957	2 816	37.33	37.22	200.9	85.6
Urban part	(U)	4 485	(X)	(X)	2 007	(X)	(X)	2.39	2.39	1 876.7	839.8
Rural part	(R)	2 993	(X)	(X)	1 178	(X)	(X)	34.94	34.83	85.9	33.8
Franklin village, Delaware County	(R)	402	409	440	193	196	206	0.34	0.34	1 166.0	559.8
Franklin town, Delaware County	(R)	2 621	2 471	2 431	1 371	1 223	1 037	81.56	81.45	32.2	16.8
Franklin town, Franklin County	(R)	1 197	1 016	926	982	929	826	175.21	170.23	7.0	5.8
Franklin Square CDP, Nassau County	(U)	29 342	28 205	29 051	10 364	10 111	9 875	2.89	2.89	10 169.2	3 591.9
Franklinville village, Cattaraugus County	(R)	1 855	1 739	1 887	756	756	779	1.07	1.07	1 735.6	707.3
Franklinville town, Cattaraugus County	(R)	3 128	2 968	3 102	1 569	1 460	1 418	51.98	51.80	60.4	30.3
Fredonia village, Chautauqua County	(U/R)	10 706	10 436	11 126	3 829	3 548	3 459	5.19	5.19	2 061.8	737.4
Urban part	(U)	10 611	(X)	(X)	3 797	(X)	(X)	4.94	4.94	2 148.4	768.8
Rural part	(R)	95	(X)	(X)	32	(X)	(X)	0.25	0.25	374.5	126.1
Freedom town, Cattaraugus County	(R)	2 493	2 018	1 840	1 033	753	667	40.58	40.32	61.8	25.6
Freeport village, Nassau County	(U)	43 783	39 894	38 272	13 819	13 660	13 129	4.65	4.59	9 531.3	3 008.3
Freetown town, Cortland County	(R)	789	688	572	321	255	189	25.62	25.55	30.9	12.6
Freeville village, Tompkins County	(U/R)	505	437	449	224	168	182	1.08	1.08	467.7	207.4
Urban part	(U)	391	(X)	(X)	175	(X)	(X)	0.41	0.41	960.7	430.0
Rural part	(R)	114	(X)	(X)	49	(X)	(X)	0.67	0.67	169.4	72.8
Fremont town, Steuben County	(R)	964	912	865	458	380	348	32.36	32.23	29.9	14.2
Fremont town, Sullivan County	(R)	1 391	1 332	1 346	1 182	1 084	843	51.23	50.33	27.6	23.5
French Creek town, Chautauqua County	(R)	935	916	878	592	360	363	36.21	36.21	25.8	16.3
Frewsburg CDP, Chautauqua County	(R)	1 965	1 817	1 908	770	662	645	3.36	3.36	584.3	229.0
Friendship CDP, Allegany County	(R)	1 176	1 423	1 461	535	544	535	2.75	2.75	427.4	194.4
Friendship town, Allegany County	(R)	1 927	2 185	2 164	994	923	850	36.22	36.22	53.2	27.4
Fulton city, Oswego County	(U/R)	11 855	12 929	13 312	5 501	5 536	5 403	4.76	3.82	3 102.9	1 439.8
Urban part	(U)	11 855	(X)	(X)	5 501	(X)	(X)	3.81	3.81	3 111.9	1 444.0
Rural part	(R)	–	(X)	(X)	–	(X)	(X)	0.95	0.01	–	–
Fulton town, Schoharie County	(R)	1 495	1 514	1 394	805	745	580	64.96	64.96	23.0	12.4
Fultonville village, Montgomery County	(U/R)	710	748	777	309	288	294	0.52	0.48	1 477.0	642.8
Urban part	(U)	687	(X)	(X)	300	(X)	(X)	0.33	0.33	2 099.7	916.9
Rural part	(R)	23	(X)	(X)	9	(X)	(X)	0.19	0.15	149.8	58.6
Gaines town, Orleans County	(U/R)	3 740	3 025	2 692	1 609	1 226	1 009	34.43	34.39	108.8	46.8
Urban part	(U)	1 723	(X)	(X)	857	(X)	(X)	1.31	1.30	1 326.8	659.9
Rural part	(R)	2 017	(X)	(X)	752	(X)	(X)	33.13	33.09	61.0	22.7
Gainesville village, Wyoming County	(R)	304	340	334	122	125	115	0.85	0.85	356.8	143.2
Gainesville town, Wyoming County	(U/R)	2 333	2 288	2 133	945	871	788	35.72	35.61	65.5	26.5
Urban part	(U)	50	(X)	(X)	22	(X)	(X)	0.05	0.05	1 088.3	478.9
Rural part	(R)	2 283	(X)	(X)	923	(X)	(X)	35.67	35.56	64.2	26.0
Galen town, Wayne County	(R)	4 439	4 413	4 480	1 805	1 734	1 675	60.04	59.44	74.7	30.4
Galeville CDP, Onondaga County	(U)	4 476	(X)	(X)	2 104	(X)	(X)	1.14	1.14	3 922.4	1 843.8
Gallatin town, Columbia County	(R)	1 499	1 658	1 292	913	953	709	39.61	39.25	38.2	23.3
Galway village, Saratoga County	(R)	214	151	245	85	74	95	0.26	0.26	834.4	331.4
Galway town, Saratoga County	(R)	3 589	3 266	3 018	1 879	1 699	1 442	45.01	44.02	81.5	42.7
Gang Mills CDP, Steuben County	(U/R)	3 304	2 738	2 300	1 374	1 073	863	6.53	6.53	506.0	210.4
Urban part	(U)	2 415	(X)	(X)	989	(X)	(X)	1.22	1.22	1 975.5	809.0
Rural part	(R)	889	(X)	(X)	385	(X)	(X)	5.31	5.31	167.5	72.5
Garden City village, Nassau County	(U)	21 672	r 21 675	22 927	7 555	r 7 712	7 261	5.34	5.34	4 059.5	1 415.2
Garden City Park CDP, Nassau County	(U)	7 554	7 437	7 712	2 548	2 533	2 538	0.97	0.97	7 759.3	2 617.3
Garden City South CDP, Nassau County	(U)	3 974	4 073	(X)	1 411	1 437	(X)	0.41	0.41	9 605.9	3 410.6
Gardiner CDP, Ulster County	(R)	856	(X)	(X)	371	(X)	(X)	3.82	3.82	223.8	97.0
Gardiner town, Ulster County	(U/R)	5 238	4 278	3 552	2 255	1 910	1 573	44.94	44.39	118.0	50.8
Urban part	(U)	102	(X)	(X)	53	(X)	(X)	1.17	1.17	87.3	45.4
Rural part	(R)	5 136	(X)	(X)	2 202	(X)	(X)	43.78	43.23	118.8	50.9
Gardnertown CDP, Orange County	(U)	4 533	4 209	4 238	1 674	1 565	1 467	4.90	4.90	925.8	341.9
Gasport CDP, Niagara County	(R)	1 248	1 336	1 339	491	482	441	2.92	2.87	435.1	171.2
Gates town, Monroe County	(U)	29 275	28 583	29 756	12 049	11 132	10 320	15.23	15.23	1 921.8	791.0
Gates-North Gates CDP, Monroe County	(U)	15 138	14 995	15 244	6 361	5 956	5 480	4.65	4.65	3 252.5	1 366.7
Geddes town, Onondaga County	(U/R)	17 740	17 677	18 528	7 620	7 164	6 849	12.19	9.24	1 920.3	824.8
Urban part	(U)	17 589	(X)	(X)	7 558	(X)	(X)	11.64	8.73	2 013.9	865.4
Rural part	(R)	151	(X)	(X)	62	(X)	(X)	0.55	0.50	299.4	122.9
Genesee town, Allegany County	(R)	1 803	1 672	1 787	800	705	665	36.32	36.29	49.7	22.0
Genesee Falls town, Wyoming County	(R)	460	488	553	194	189	206	15.71	15.54	29.6	12.5

Table 6. Population and Housing Units: 1980 to 2000; and Area Measurements and Density: 2000—Con.

[For information concerning historical counts, see "User Notes." A place or place part is designated as (U) if it has entirely urban land area, as (R) if it has entirely rural land area, or as (U/R) if it has both urban land area and rural land area. An entity shown as entirely urban (U) may have rural water area, which is not included in the total area shown. An entity with land area rounding to less than 0.01 in square miles (shown as "–") has a small amount of land area in square meters (less than 12,949 square meters). Density computed using land area. For information on nonsampling error and definitions, see text]

State Place and [in Selected States] County Subdivision	2000 urban (U) or rural (R) land area	Population			Housing units			2000 area measurements in square miles		2000 average per square mile	
		2000	1990	1980	2000	1990	1980	Total area	Land area	Population	Housing units
The State—Con.											
Geneseo village, Livingston County	(U/R)	7 579	7 187	6 746	1 780	1 635	1 367	2.79	2.79	2 718.3	638.4
Urban part	(U)	7 578	(X)	(X)	1 779	(X)	(X)	2.59	2.59	2 929.5	687.7
Rural part	(R)	1	(X)	(X)	1	(X)	(X)	0.20	0.20	5.0	5.0
Geneseo town, Livingston County	(U/R)	9 654	9 178	8 673	2 698	2 548	2 200	45.20	43.96	219.6	61.4
Urban part	(U)	7 975	(X)	(X)	2 052	(X)	(X)	4.02	4.02	1 985.7	510.9
Rural part	(R)	1 679	(X)	(X)	646	(X)	(X)	41.19	39.94	42.0	16.2
Geneva city	(U/R)	13 617	14 143	15 133	5 564	5 654	5 457	4.26	4.26	3 199.5	1 307.4
Urban part	(U)	13 617	(X)	(X)	5 564	(X)	(X)	4.26	4.26	3 199.7	1 307.4
Rural part	(R)	–	(X)	(X)	–	(X)	(X)	–	–	–	–
Ontario County	(U/R)	13 617	14 143	15 133	5 564	5 654	5 457	4.23	4.23	3 220.7	1 316.0
Urban part	(U)	13 617	(X)	(X)	5 564	(X)	(X)	4.23	4.23	3 220.9	1 316.1
Rural part	(R)	–	(X)	(X)	–	(X)	(X)	–	–	–	–
Seneca County	(U)	–	–	–	–	–	–	0.03	0.03	–	–
Geneva town, Ontario County	(U/R)	3 289	2 967	3 077	1 532	1 360	1 294	19.11	19.11	172.2	80.2
Urban part	(U)	1 409	(X)	(X)	702	(X)	(X)	1.71	1.71	824.0	410.5
Rural part	(R)	1 880	(X)	(X)	830	(X)	(X)	17.40	17.40	108.1	47.7
Genoa town, Cayuga County	(R)	1 914	1 868	1 921	927	897	831	43.11	39.66	48.3	23.4
Georgetown town, Madison County	(R)	946	932	779	315	287	234	40.16	40.09	23.6	7.9
German town, Chenango County	(R)	378	311	250	227	137	106	28.43	28.40	13.3	8.0
German Flatts town, Herkimer County	(U/R)	13 629	14 345	14 981	5 832	5 777	5 646	34.26	33.74	403.9	172.8
Urban part	(U)	11 950	(X)	(X)	5 137	(X)	(X)	5.70	5.69	2 099.0	902.3
Rural part	(R)	1 679	(X)	(X)	695	(X)	(X)	28.56	28.05	59.9	24.8
Germantown CDP, Columbia County	(R)	862	(X)	(X)	408	(X)	(X)	2.69	2.67	322.3	152.6
Germantown town, Columbia County	(R)	2 018	2 010	1 922	984	894	866	13.91	12.15	166.0	81.0
Gerry town, Chautauqua County	(R)	2 054	2 147	2 022	739	812	652	36.16	36.16	56.8	20.4
Ghent CDP, Columbia County	(R)	586	(X)	(X)	250	(X)	(X)	1.54	1.54	380.6	162.4
Ghent town, Columbia County	(R)	5 276	4 812	4 636	2 244	2 089	1 825	45.40	45.18	116.8	49.7
Gilbertsville village, Otsego County	(R)	375	388	455	196	188	188	1.00	1.00	374.0	195.5
Gilboa town, Schoharie County	(R)	1 215	1 207	1 078	992	854	728	59.33	57.76	21.0	17.2
Gilgo-Oak Beach-Captree CDP, Suffolk County	(R)	333	(X)	(X)	305	(X)	(X)	3.65	2.73	122.1	111.9
Glasco CDP, Ulster County	(U)	1 692	1 538	1 179	726	659	454	1.85	1.85	915.0	392.6
Glen town, Montgomery County	(U/R)	2 222	1 950	1 893	863	736	694	39.29	38.70	57.4	22.3
Urban part	(U)	687	(X)	(X)	300	(X)	(X)	0.33	0.33	2 099.7	916.9
Rural part	(R)	1 535	(X)	(X)	563	(X)	(X)	38.96	38.38	40.0	14.7
Glen Cove city, Nassau County	(U)	26 622	24 149	24 618	9 734	8 798	8 419	6.84	6.65	4 006.0	1 464.7
Glen Head CDP, Nassau County	(U)	4 625	4 488	(X)	1 717	1 651	(X)	1.61	1.61	2 870.7	1 065.7
Glen Park village, Jefferson County	(U/R)	487	527	504	190	201	187	0.73	0.70	693.5	270.5
Urban part	(U)	255	(X)	(X)	102	(X)	(X)	0.20	0.17	1 491.2	596.5
Rural part	(R)	232	(X)	(X)	88	(X)	(X)	0.53	0.53	436.7	165.6
Glens Falls city, Warren County	(U)	14 354	15 023	15 897	6 811	6 569	6 483	3.83	3.83	3 752.2	1 780.4
Glens Falls North CDP, Warren County	(U/R)	8 061	7 978	6 956	3 689	3 423	2 695	8.23	8.09	996.4	456.0
Urban part	(U)	7 930	(X)	(X)	3 637	(X)	(X)	7.44	7.34	1 080.9	495.7
Rural part	(R)	131	(X)	(X)	52	(X)	(X)	0.79	0.75	173.9	69.0
Glenville town, Schenectady County	(U/R)	28 183	28 771	28 519	11 582	11 085	10 057	50.88	49.88	565.0	232.2
Urban part	(U)	24 832	(X)	(X)	10 243	(X)	(X)	18.63	18.55	1 338.8	552.2
Rural part	(R)	3 351	(X)	(X)	1 339	(X)	(X)	32.25	31.33	106.9	42.7
Glenwood Landing CDP, Nassau County	(U)	3 541	3 407	(X)	1 284	1 273	(X)	0.98	0.98	3 595.6	1 303.8
Gloversville city, Fulton County	(U/R)	15 413	16 656	17 836	7 540	7 596	7 795	5.10	5.09	3 027.0	1 480.8
Urban part	(U)	15 413	(X)	(X)	7 540	(X)	(X)	4.74	4.73	3 258.2	1 593.9
Rural part	(R)	–	(X)	(X)	–	(X)	(X)	0.36	0.36	–	–
Golden's Bridge CDP, Westchester County	(U/R)	1 578	1 589	1 367	607	672	596	3.68	3.13	503.8	193.8
Urban part	(U)	1 515	(X)	(X)	580	(X)	(X)	2.34	2.30	660.1	252.7
Rural part	(R)	63	(X)	(X)	27	(X)	(X)	1.34	0.84	75.2	32.2
Gordon Heights CDP, Suffolk County	(U)	3 094	(X)	(X)	945	(X)	(X)	1.71	1.69	1 827.0	558.0
Gorham town, Ontario County	(U/R)	3 776	3 497	3 598	1 900	1 791	1 710	53.21	48.90	77.2	38.9
Urban part	(U)	871	(X)	(X)	759	(X)	(X)	0.68	0.68	1 277.7	1 113.4
Rural part	(R)	2 905	(X)	(X)	1 141	(X)	(X)	52.53	48.22	60.2	23.7
Goshen village, Orange County	(U/R)	5 676	5 255	4 874	2 150	1 877	1 760	3.21	3.21	1 770.5	670.7
Urban part	(U)	5 676	(X)	(X)	2 150	(X)	(X)	3.18	3.18	1 784.3	675.9
Rural part	(R)	–	(X)	(X)	–	(X)	(X)	0.02	0.02	–	–
Goshen town, Orange County	(U/R)	12 913	r 11 503	10 463	4 320	r 3 704	3 247	43.97	43.85	294.5	98.5
Urban part	(U)	8 098	(X)	(X)	2 811	(X)	(X)	5.74	5.74	1 410.0	489.4
Rural part	(R)	4 815	(X)	(X)	1 509	(X)	(X)	38.22	38.10	126.4	39.6
Gouverneur village, St. Lawrence County	(U/R)	4 263	4 604	4 285	1 815	1 940	1 749	2.19	2.13	2 004.4	853.4
Urban part	(U)	4 098	(X)	(X)	1 743	(X)	(X)	1.63	1.63	2 517.5	1 070.8
Rural part	(R)	165	(X)	(X)	72	(X)	(X)	0.56	0.50	330.7	144.3
Gouverneur town, St. Lawrence County	(U/R)	7 418	6 985	6 629	2 724	2 882	2 565	72.44	71.54	103.7	38.1
Urban part	(U)	4 356	(X)	(X)	1 858	(X)	(X)	2.16	2.16	2 012.1	858.2
Rural part	(R)	3 062	(X)	(X)	866	(X)	(X)	70.28	69.37	44.1	12.5

Table 6. Population and Housing Units: 1980 to 2000; and Area Measurements and Density: 2000—Con.

[For information concerning historical counts, see "User Notes." A place or place part is designated as (U) if it has entirely urban land area, as (R) if it has entirely rural land area, or as (U/R) if it has both urban land area and rural land area. An entity shown as entirely urban (U) may have rural water area, which is not included in the total area shown. An entity with land area rounding to less than 0.01 in square miles (shown as "–") has a small amount of land area in square meters (less than 12,949 square meters). Density computed using land area. For information on nonsampling error and definitions, see text]

State Place and [in Selected States] County Subdivision	2000 urban (U) or rural (R) land area	Population			Housing units			2000 area measurements in square miles		2000 average per square mile	
		2000	1990	1980	2000	1990	1980	Total area	Land area	Population	Housing units
The State—Con.											
Gowanda village	(U/R)	2 842	2 901	2 713	1 277	1 310	1 231	1.61	1.60	1 772.3	796.4
Urban part	(U)	2 778	(X)	(X)	1 245	(X)	(X)	1.24	1.24	2 247.3	1 007.1
Rural part	(R)	64	(X)	(X)	32	(X)	(X)	0.37	0.37	174.2	87.1
Cattaraugus County	(U/R)	1 986	2 016	1 864	835	862	839	1.05	1.04	1 901.4	799.4
Urban part	(U)	1 922	(X)	(X)	803	(X)	(X)	0.68	0.68	2 838.5	1 185.9
Rural part	(R)	64	(X)	(X)	32	(X)	(X)	0.37	0.37	174.2	87.1
Erie County	(U)	856	885	849	442	448	392	0.56	0.56	1 531.2	790.6
Grafton town, Rensselaer County	(R)	1 987	1 917	1 665	1 059	866	825	45.96	44.89	44.3	23.6
Granby town, Oswego County	(U/R)	7 009	7 013	6 341	2 869	2 597	2 257	46.48	44.92	156.0	63.9
Urban part	(U)	900	(X)	(X)	418	(X)	(X)	0.93	0.93	972.8	451.8
Rural part	(R)	6 109	(X)	(X)	2 451	(X)	(X)	45.56	43.99	138.9	55.7
Grand Island town, Erie County	(U/R)	18 621	17 561	16 770	7 355	6 528	5 629	33.30	28.51	653.1	257.9
Urban part	(U)	15 416	(X)	(X)	6 188	(X)	(X)	14.54	14.54	1 060.0	425.5
Rural part	(R)	3 205	(X)	(X)	1 167	(X)	(X)	18.76	13.97	229.4	83.5
Grand View-on-Hudson village, Rockland County	(U)	284	271	312	138	139	135	0.17	0.17	1 699.1	825.6
Granger town, Allegany County	(R)	577	515	508	357	303	230	32.03	31.99	18.0	11.2
Granville village, Washington County	(U/R)	2 644	2 646	2 696	1 130	1 103	990	1.58	1.58	1 668.5	713.1
Urban part	(U)	2 578	(X)	(X)	1 093	(X)	(X)	1.33	1.33	1 932.4	819.3
Rural part	(R)	66	(X)	(X)	37	(X)	(X)	0.25	0.25	263.4	147.7
Granville town, Washington County	(U/R)	6 456	5 935	5 566	2 635	2 317	2 008	56.12	56.08	115.1	47.0
Urban part	(U)	2 578	(X)	(X)	1 093	(X)	(X)	1.33	1.33	1 932.4	819.3
Rural part	(R)	3 878	(X)	(X)	1 542	(X)	(X)	54.78	54.75	70.8	28.2
Great Bend CDP, Jefferson County	(R)	801	(X)	(X)	348	(X)	(X)	5.89	5.87	136.4	59.2
Great Neck village, Nassau County	(U)	9 538	8 745	9 168	3 441	3 450	3 420	1.35	1.35	7 062.3	2 547.9
Great Neck Estates village, Nassau County	(U)	2 756	2 790	2 936	944	963	993	0.77	0.77	3 581.3	1 226.7
Great Neck Gardens CDP, Nassau County	(U)	1 089	(X)	(X)	381	(X)	(X)	0.17	0.17	6 467.8	2 262.8
Great Neck Plaza village, Nassau County	(U)	6 433	5 897	5 604	3 925	3 612	3 066	0.31	0.31	20 853.4	12 723.4
Great River CDP, Suffolk County	(U/R)	1 546	(X)	(X)	519	(X)	(X)	5.05	4.60	336.2	112.9
Urban part	(U)	1 546	(X)	(X)	519	(X)	(X)	4.55	4.54	340.9	114.4
Rural part	(R)	–	(X)	(X)	–	(X)	(X)	0.50	0.06	–	–
Great Valley town, Cattaraugus County	(U/R)	2 145	2 090	2 014	1 196	1 010	836	50.20	50.17	42.8	23.8
Urban part	(U)	49	(X)	(X)	29	(X)	(X)	0.07	0.07	694.5	411.0
Rural part	(R)	2 096	(X)	(X)	1 167	(X)	(X)	50.13	50.10	41.8	23.3
Greece CDP, Monroe County	(U)	14 614	15 632	16 177	6 170	6 116	5 573	4.33	4.33	3 374.2	1 424.6
Greece town, Monroe County	(U/R)	94 141	90 106	81 367	38 315	34 633	29 531	51.36	47.43	1 985.0	807.9
Urban part	(U)	92 226	(X)	(X)	37 548	(X)	(X)	39.89	38.56	2 391.8	973.8
Rural part	(R)	1 915	(X)	(X)	767	(X)	(X)	11.47	8.87	216.0	86.5
Greenburgh town, Westchester County	(U)	86 764	83 816	82 881	34 084	32 385	30 154	30.71	30.52	2 842.7	1 116.7
Greene village, Chenango County	(R)	1 701	1 812	1 747	786	819	685	1.11	1.07	1 590.9	735.1
Greene town, Chenango County	(R)	5 729	6 053	5 729	2 550	2 541	2 086	75.62	75.14	76.2	33.9
Greenfield town, Saratoga County	(U/R)	7 362	6 338	5 104	3 222	2 508	1 973	67.72	67.41	109.2	47.8
Urban part	(U)	645	(X)	(X)	312	(X)	(X)	0.72	0.72	901.3	436.0
Rural part	(R)	6 717	(X)	(X)	2 910	(X)	(X)	67.00	66.69	100.7	43.6
Green Island village, Albany County	(U/R)	2 278	2 490	2 696	1 188	1 141	1 132	0.92	0.70	3 262.1	1 701.2
Urban part	(U)	2 278	(X)	(X)	1 188	(X)	(X)	0.71	0.70	3 268.6	1 704.6
Rural part	(R)	–	(X)	(X)	–	(X)	(X)	0.21	–	–	–
Green Island town, Albany County	(U/R)	2 278	2 490	2 696	1 188	1 141	1 132	0.92	0.70	3 262.1	1 701.2
Urban part	(U)	2 278	(X)	(X)	1 188	(X)	(X)	0.71	0.70	3 268.6	1 704.6
Rural part	(R)	–	(X)	(X)	–	(X)	(X)	0.21	–	–	–
Greenlawn CDP, Suffolk County	(U)	13 286	13 208	13 869	4 644	4 421	4 181	3.67	3.67	3 620.0	1 265.3
Greenport town, Columbia County	(U/R)	4 180	4 101	4 029	1 896	1 821	1 627	20.49	18.77	222.7	101.0
Urban part	(U)	3 082	(X)	(X)	1 374	(X)	(X)	4.10	3.96	778.9	347.3
Rural part	(R)	1 098	(X)	(X)	522	(X)	(X)	16.38	14.81	74.1	35.2
Greenport village, Suffolk County	(U)	2 048	2 070	2 273	1 075	1 134	937	0.96	0.96	2 142.7	1 124.7
Greenport West CDP, Suffolk County	(U/R)	1 679	1 614	1 571	1 283	1 128	1 027	3.45	3.32	505.2	386.1
Urban part	(U)	1 571	(X)	(X)	1 121	(X)	(X)	2.59	2.57	610.7	435.8
Rural part	(R)	108	(X)	(X)	162	(X)	(X)	0.86	0.75	143.8	215.7
Greenvale CDP, Nassau County	(U)	2 231	(X)	(X)	372	(X)	(X)	0.26	0.26	8 674.4	1 446.4
Greenville CDP, Greene County	(R)	493	(X)	(X)	265	(X)	(X)	3.48	3.45	142.9	76.8
Greenville town, Greene County	(R)	3 316	3 135	2 849	1 694	1 541	1 349	39.12	38.93	85.2	43.5
Greenville town, Orange County	(R)	3 800	3 120	2 085	1 365	1 160	783	30.53	30.26	125.6	45.1
Greenville CDP, Westchester County	(U)	8 648	9 528	8 706	3 490	3 905	3 284	2.93	2.92	2 964.1	1 196.2
Greenwich village, Washington County	(U/R)	1 902	1 961	1 955	852	803	814	1.49	1.49	1 280.4	573.6
Urban part	(U)	1 835	(X)	(X)	824	(X)	(X)	0.79	0.79	2 320.9	1 042.2
Rural part	(R)	67	(X)	(X)	28	(X)	(X)	0.69	0.69	96.4	40.3
Greenwich town, Washington County	(U/R)	4 896	4 557	4 276	2 101	1 861	1 728	44.36	44.00	111.3	47.7
Urban part	(U)	2 419	(X)	(X)	1 047	(X)	(X)	1.31	1.31	1 847.9	799.8
Rural part	(R)	2 477	(X)	(X)	1 054	(X)	(X)	43.05	42.69	58.0	24.7

Table 6. Population and Housing Units: 1980 to 2000; and Area Measurements and Density: 2000—Con.

[For information concerning historical counts, see "User Notes." A place or place part is designated as (U) if it has entirely urban land area, as (R) if it has entirely rural land area, or as (U/R) if it has both urban land area and rural land area. An entity shown as entirely urban (U) may have rural water area, which is not included in the total area shown. An entity with land area rounding to less than 0.01 in square miles (shown as "–") has a small amount of land area in square meters (less than 12,949 square meters). Density computed using land area. For information on nonsampling error and definitions, see text]

State Place and [in Selected States] County Subdivision	2000 urban (U) or rural (R) land area	Population			Housing units			2000 area measurements in square miles		2000 average per square mile	
		2000	1990	1980	2000	1990	1980	Total area	Land area	Population	Housing units
The State—Con.											
Greenwood town, Steuben County	(R)	849	898	883	439	426	381	41.31	41.31	20.6	10.6
Greenwood Lake village, Orange County	(U)	3 411	3 208	2 809	1 534	1 516	1 629	2.46	2.04	1 668.0	750.1
Greig town, Lewis County	(R)	1 365	1 323	1 115	1 260	1 103	925	94.33	92.91	14.7	13.6
Groton village, Tompkins County	(R)	2 470	r 2 425	2 313	1 028	r 922	900	1.73	1.73	1 427.1	593.9
Groton town, Tompkins County	(R)	5 794	5 483	5 213	2 287	2 029	1 883	49.59	49.55	116.9	46.2
Grove town, Allegany County	(R)	533	479	497	427	363	298	33.73	33.51	15.9	12.7
Groveland town, Livingston County	(U/R)	3 853	3 190	2 140	649	716	617	39.90	39.17	98.4	16.6
Urban part	(U)	136	(X)	(X)	134	(X)	(X)	0.10	0.10	1 317.4	1 298.1
Rural part	(R)	3 717	(X)	(X)	515	(X)	(X)	39.80	39.06	95.2	13.2
Guilderland town, Albany County	(U/R)	32 688	r 30 011	26 515	13 928	r 12 114	9 813	58.69	57.92	564.3	240.5
Urban part	(U)	26 698	(X)	(X)	11 566	(X)	(X)	17.55	17.50	1 525.6	660.9
Rural part	(R)	5 990	(X)	(X)	2 362	(X)	(X)	41.15	40.42	148.2	58.4
Guilford town, Chenango County	(U/R)	3 046	2 875	2 442	1 462	1 293	1 027	61.89	61.66	49.4	23.7
Urban part	(U)	81	(X)	(X)	25	(X)	(X)	0.15	0.15	546.3	168.6
Rural part	(R)	2 965	(X)	(X)	1 437	(X)	(X)	61.74	61.52	48.2	23.4
Hadley town, Saratoga County	(R)	1 971	1 628	1 351	990	892	696	41.09	39.75	49.6	24.9
Hagaman village, Montgomery County	(U/R)	1 357	1 377	1 331	582	549	493	1.54	1.54	880.3	377.5
Urban part	(U)	1 357	(X)	(X)	582	(X)	(X)	1.54	1.54	882.7	378.6
Rural part	(R)	–	(X)	(X)	–	(X)	(X)	–	–	–	–
Hague town, Warren County	(R)	854	699	766	1 047	985	803	79.62	64.03	13.3	16.4
Halcott town, Greene County	(R)	193	189	150	288	263	201	23.04	23.04	8.4	12.5
Halesite CDP, Suffolk County	(U)	2 582	2 687	(X)	1 049	1 004	(X)	0.88	0.86	2 991.9	1 215.6
Halfmoon town, Saratoga County	(U/R)	18 474	13 879	11 860	8 172	6 125	4 678	33.66	32.64	565.9	250.3
Urban part	(U)	16 180	(X)	(X)	7 274	(X)	(X)	11.70	11.68	1 384.9	622.6
Rural part	(R)	2 294	(X)	(X)	898	(X)	(X)	21.96	20.96	109.4	42.8
Hamburg village, Erie County	(U/R)	10 116	10 442	10 582	4 144	4 146	3 877	2.51	2.51	4 025.2	1 648.9
Urban part	(U)	10 116	(X)	(X)	4 144	(X)	(X)	2.51	2.51	4 034.4	1 652.7
Rural part	(R)	–	(X)	(X)	–	(X)	(X)	0.01	0.01	–	–
Hamburg town, Erie County	(U/R)	56 259	53 735	53 270	22 833	20 462	18 674	41.31	41.29	1 362.7	553.1
Urban part	(U)	54 717	(X)	(X)	22 236	(X)	(X)	32.82	32.82	1 667.4	677.6
Rural part	(R)	1 542	(X)	(X)	597	(X)	(X)	8.49	8.47	182.1	70.5
Hamden town, Delaware County	(R)	1 280	1 144	1 276	902	681	635	59.86	59.83	21.4	15.1
Hamilton village, Madison County	(U/R)	3 509	r 3 845	3 725	785	r 875	874	2.51	2.35	1 492.2	333.8
Urban part	(U)	3 471	(X)	(X)	762	(X)	(X)	1.46	1.45	2 388.1	524.3
Rural part	(R)	38	(X)	(X)	23	(X)	(X)	1.05	0.90	42.3	25.6
Hamilton town, Madison County	(U/R)	5 733	r 6 267	6 027	1 725	1 820	1 760	41.44	41.36	138.6	41.7
Urban part	(U)	3 471	(X)	(X)	762	(X)	(X)	1.46	1.45	2 388.1	524.3
Rural part	(R)	2 262	(X)	(X)	963	(X)	(X)	39.98	39.91	56.7	24.1
Hamlin town, Monroe County	(U/R)	9 355	9 203	7 675	3 503	3 263	2 661	44.51	43.41	215.5	80.7
Urban part	(U)	4 656	(X)	(X)	1 762	(X)	(X)	2.76	2.76	1 688.4	638.9
Rural part	(R)	4 699	(X)	(X)	1 741	(X)	(X)	41.75	40.65	115.6	42.8
Hammond village, St. Lawrence County	(R)	302	270	271	144	122	131	0.58	0.58	516.5	246.3
Hammond town, St. Lawrence County	(R)	1 207	1 168	1 090	1 371	1 303	1 249	77.91	62.22	19.4	22.0
Hammondsport village, Steuben County	(R)	731	929	1 065	388	430	430	0.37	0.35	2 088.5	1 108.5
Hampton town, Washington County	(R)	871	756	559	435	359	250	22.64	22.56	38.6	19.3
Hampton Bays CDP, Suffolk County	(U/R)	12 236	7 893	7 256	6 875	5 227	4 632	21.68	12.04	1 016.1	570.9
Urban part	(U)	11 851	(X)	(X)	6 540	(X)	(X)	7.93	7.90	1 500.1	827.8
Rural part	(R)	385	(X)	(X)	335	(X)	(X)	13.75	4.14	92.9	80.9
Hamptonburgh town, Orange County	(U/R)	4 686	3 910	2 945	1 532	1 270	990	26.96	26.78	175.0	57.2
Urban part	(U)	894	(X)	(X)	265	(X)	(X)	1.24	1.24	720.7	213.6
Rural part	(R)	3 792	(X)	(X)	1 267	(X)	(X)	25.72	25.54	148.5	49.6
Hampton Manor CDP, Rensselaer County	(U)	2 525	2 600	(X)	1 079	1 038	(X)	0.65	0.63	4 002.3	1 710.3
Hancock village, Delaware County	(R)	1 189	1 330	1 526	594	587	643	1.70	1.57	755.4	377.4
Hancock town, Delaware County	(R)	3 449	3 384	3 497	2 512	2 259	2 035	161.83	159.33	21.6	15.8
Hannibal village, Oswego County	(R)	542	613	680	235	240	246	1.14	1.14	476.5	206.6
Hannibal town, Oswego County	(R)	4 957	4 616	4 027	1 962	1 644	1 369	44.79	44.77	110.7	43.8
Hanover town, Chautauqua County	(U/R)	7 638	7 380	7 876	3 501	3 417	3 398	49.46	49.30	154.9	71.0
Urban part	(U)	4 173	(X)	(X)	2 082	(X)	(X)	4.22	4.22	990.0	493.9
Rural part	(R)	3 465	(X)	(X)	1 419	(X)	(X)	45.24	45.08	76.9	31.5
Harbor Hills CDP, Nassau County	(U)	563	(X)	(X)	186	(X)	(X)	0.11	0.11	5 043.2	1 666.1
Harbor Isle CDP, Nassau County	(U)	1 334	(X)	(X)	497	(X)	(X)	0.18	0.18	7 326.0	2 729.4
Hardenburgh town, Ulster County	(R)	208	204	280	275	276	312	81.53	81.31	2.6	3.4
Harford town, Cortland County	(R)	920	886	855	363	328	283	24.18	24.18	38.1	15.0
Harmony town, Chautauqua County	(R)	2 339	2 177	2 121	931	823	773	45.62	45.51	51.4	20.5
Harpersfield town, Delaware County	(R)	1 603	1 450	1 495	913	888	714	42.36	42.14	38.0	21.7
Harrietstown town, Franklin County	(U/R)	5 575	5 621	5 604	3 417	3 144	3 239	213.65	196.81	28.3	17.4
Urban part	(U)	3 883	(X)	(X)	2 207	(X)	(X)	2.17	2.16	1 796.3	1 021.0
Rural part	(R)	1 692	(X)	(X)	1 210	(X)	(X)	211.48	194.65	8.7	6.2

Table 6. Population and Housing Units: 1980 to 2000; and Area Measurements and Density: 2000—Con.

[For information concerning historical counts, see "User Notes." A place or place part is designated as (U) if it has entirely urban land area, as (R) if it has entirely rural land area, or as (U/R) if it has both urban land area and rural land area. An entity shown as entirely urban (U) may have rural water area, which is not included in the total area shown. An entity with land area rounding to less than 0.01 in square miles (shown as "–") has a small amount of land area in square meters (less than 12,949 square meters). Density computed using land area. For information on nonsampling error and definitions, see text]

State Place and [in Selected States] County Subdivision	2000 urban (U) or rural (R) land area	Population			Housing units			2000 area measurements in square miles		2000 average per square mile	
		2000	1990	1980	2000	1990	1980	Total area	Land area	Population	Housing units
The State—Con.											
Harriman village, Orange County	(U/R)	2 252	2 288	796	958	964	309	1.00	0.98	2 295.6	976.6
Urban part	(U)	2 249	(X)	(X)	952	(X)	(X)	0.53	0.52	4 304.3	1 822.0
Rural part	(R)	3	(X)	(X)	6	(X)	(X)	0.47	0.46	6.5	13.1
Harrisburg town, Lewis County	(R)	423	425	418	201	151	150	39.91	39.91	10.6	5.0
Harris Hill CDP, Erie County	(U)	4 881	4 577	5 087	1 992	1 702	1 698	4.04	4.04	1 207.0	492.6
Harrison village, Westchester County	(U/R)	24 154	23 308	23 046	8 680	7 984	7 403	17.39	16.83	1 435.2	515.8
Urban part	(U)	22 653	(X)	(X)	8 170	(X)	(X)	10.50	10.44	2 169.9	782.6
Rural part	(R)	1 501	(X)	(X)	510	(X)	(X)	6.89	6.39	234.9	79.8
Harrison town, Westchester County	(U/R)	24 154	23 308	23 046	8 680	7 984	7 403	17.39	16.83	1 435.2	515.8
Urban part	(U)	22 653	(X)	(X)	8 170	(X)	(X)	10.50	10.44	2 169.9	782.6
Rural part	(R)	1 501	(X)	(X)	510	(X)	(X)	6.89	6.39	234.9	79.8
Harrisville village, Lewis County	(R)	653	703	937	299	304	361	0.80	0.77	849.6	389.0
Hartford town, Washington County	(R)	2 279	1 989	1 742	885	730	590	43.47	43.43	52.5	20.4
Hartland town, Niagara County	(R)	4 165	3 911	4 105	1 583	1 391	1 348	52.39	52.35	79.6	30.2
Hartsdale CDP, Westchester County	(U)	9 830	9 587	10 216	4 478	4 226	4 028	3.20	3.20	3 068.0	1 397.6
Hartsville town, Steuben County	(R)	585	546	509	377	303	265	36.19	36.18	16.2	10.4
Hartwick town, Otsego County	(R)	2 203	2 045	1 796	1 098	935	808	40.33	40.16	54.9	27.3
Hastings town, Oswego County	(U/R)	8 803	8 113	7 095	3 635	3 094	2 485	46.02	45.77	192.3	79.4
Urban part	(U)	3 106	(X)	(X)	1 480	(X)	(X)	2.98	2.98	1 043.7	497.3
Rural part	(R)	5 697	(X)	(X)	2 155	(X)	(X)	43.05	42.79	133.1	50.4
Hastings-on-Hudson village, Westchester County	(U)	7 648	8 000	8 573	3 193	3 145	3 129	1.96	1.96	3 899.7	1 628.1
Hauppauge CDP, Suffolk County	(U)	20 100	19 750	20 960	7 153	6 597	6 046	10.96	10.81	1 860.0	661.9
Haverstraw village, Rockland County	(U)	10 117	9 438	8 800	2 925	2 901	2 692	2.07	1.99	5 078.8	1 468.4
Haverstraw town, Rockland County	(U/R)	33 811	32 712	31 929	11 553	10 990	9 960	27.55	22.42	1 508.3	515.4
Urban part	(U)	33 492	(X)	(X)	11 426	(X)	(X)	9.68	9.58	3 497.3	1 193.1
Rural part	(R)	319	(X)	(X)	127	(X)	(X)	17.87	12.84	24.8	9.9
Haviland CDP, Dutchess County	(U)	3 710	3 605	3 578	1 446	1 343	1 224	3.89	3.87	958.5	373.6
Hawthorne CDP, Westchester County	(U)	5 083	4 764	5 010	1 590	1 538	1 503	1.69	1.69	3 006.0	940.3
Head of the Harbor village, Suffolk County	(U)	1 447	1 354	1 023	501	465	330	2.83	2.82	513.6	177.8
Hebron town, Washington County	(R)	1 773	1 540	1 288	906	731	606	56.42	56.24	31.5	16.1
Hector town, Schuyler County	(R)	4 854	4 423	3 793	2 378	2 071	1 637	112.46	102.47	47.4	23.2
Hempstead village, Nassau County	(U)	56 554	r 45 982	40 404	15 579	r 15 119	14 879	3.68	3.68	15 366.1	4 232.9
Hempstead town, Nassau County	(U/R)	755 924	r 725 605	738 517	252 286	r 246 890	240 935	191.33	119.96	6 301.3	2 103.0
Urban part	(U)	755 920	(X)	(X)	252 250	(X)	(X)	109.80	108.15	6 989.3	2 332.3
Rural part	(R)	4	(X)	(X)	36	(X)	(X)	81.53	11.81	0.3	3.0
Henderson town, Jefferson County	(R)	1 377	1 268	1 330	1 557	1 552	1 415	52.97	41.32	33.3	37.7
Henrietta town, Monroe County	(U/R)	39 028	36 376	36 134	13 243	12 361	11 015	35.60	35.41	1 102.2	374.0
Urban part	(U)	37 585	(X)	(X)	12 655	(X)	(X)	25.65	25.65	1 465.5	493.5
Rural part	(R)	1 443	(X)	(X)	588	(X)	(X)	9.95	9.76	147.8	60.2
Heritage Hills CDP, Westchester County	(U)	3 683	(X)	(X)	2 290	(X)	(X)	2.31	2.31	1 591.0	989.2
Herkimer village, Herkimer County	(U/R)	7 498	7 945	8 383	3 528	3 499	3 365	2.54	2.41	3 107.1	1 462.0
Urban part	(U)	7 498	(X)	(X)	3 528	(X)	(X)	2.32	2.32	3 235.9	1 522.6
Rural part	(R)	–	(X)	(X)	–	(X)	(X)	0.22	0.10	–	–
Herkimer town, Herkimer County	(U/R)	9 962	10 401	11 027	4 513	4 444	4 245	32.12	31.56	315.6	143.0
Urban part	(U)	8 408	(X)	(X)	3 933	(X)	(X)	3.45	3.45	2 436.8	1 139.9
Rural part	(R)	1 554	(X)	(X)	580	(X)	(X)	28.67	28.11	55.3	20.6
Hermon village, St. Lawrence County	(R)	402	407	490	161	173	184	0.38	0.38	1 063.9	426.1
Hermon town, St. Lawrence County	(R)	1 069	1 041	1 083	591	549	509	54.20	53.44	20.0	11.1
Herricks CDP, Nassau County	(U)	4 076	4 097	8 123	1 371	1 419	2 519	0.56	0.56	7 284.4	2 450.2
Herrings village, Jefferson County	(U/R)	129	140	170	44	56	58	0.34	0.29	446.7	152.3
Urban part	(U)	111	(X)	(X)	37	(X)	(X)	0.18	0.18	616.5	205.5
Rural part	(R)	18	(X)	(X)	7	(X)	(X)	0.16	0.11	165.5	64.4
Heuvelton village, St. Lawrence County	(R)	804	771	777	332	305	320	0.87	0.77	1 042.5	430.5
Hewlett CDP, Nassau County	(U)	7 060	6 620	6 986	2 735	2 534	2 543	0.90	0.89	7 936.0	3 074.4
Hewlett Bay Park village, Nassau County	(U)	484	440	489	163	149	141	0.35	0.35	1 381.6	465.3
Hewlett Harbor village, Nassau County	(U)	1 271	1 193	1 331	437	444	433	0.74	0.72	1 754.3	603.2
Hewlett Neck village, Nassau County	(U)	504	547	472	163	185	151	0.21	0.21	2 369.1	766.2
Hicksville CDP, Nassau County	(U)	41 260	40 174	43 245	13 912	13 395	13 452	6.82	6.81	6 057.2	2 042.4
High Falls CDP, Ulster County	(R)	627	(X)	(X)	301	(X)	(X)	1.20	1.20	524.4	251.7
Highland town, Sullivan County	(R)	2 404	2 147	1 878	1 558	1 521	1 271	51.69	50.01	48.1	31.2
Highland CDP, Ulster County	(U)	5 060	4 492	3 967	1 980	1 747	1 436	4.71	4.71	1 073.3	420.0
Highland Falls village, Orange County	(U/R)	3 678	3 937	4 187	1 657	1 708	1 647	1.12	1.11	3 326.4	1 498.6
Urban part	(U)	3 678	(X)	(X)	1 657	(X)	(X)	1.06	1.04	3 522.9	1 587.1
Rural part	(R)	–	(X)	(X)	–	(X)	(X)	0.06	0.06	–	–

Table 6. Population and Housing Units: 1980 to 2000; and Area Measurements and Density: 2000—Con.

[For information concerning historical counts, see "User Notes." A place or place part is designated as (U) if it has entirely urban land area, as (R) if it has entirely rural land area, or as (U/R) if it has both urban land area and rural land area. An entity shown as entirely urban (U) may have rural water area, which is not included in the total area shown. An entity with land area rounding to less than 0.01 in square miles (shown as "–") has a small amount of land area in square meters (less than 12,949 square meters). Density computed using land area. For information on nonsampling error and definitions, see text]

State Place and [in Selected States] County Subdivision	2000 urban (U) or rural (R) land area	Population			Housing units			2000 area measurements in square miles		2000 average per square mile	
		2000	1990	1980	2000	1990	1980	Total area	Land area	Population	Housing units
The State—Con.											
Highland Mills CDP, Orange County	(U)	3 468	2 576	2 034	1 279	950	743	1.73	1.73	2 007.5	740.4
Highlands town, Orange County	(U/R)	12 484	13 667	14 004	3 418	3 569	3 471	33.49	30.90	404.0	110.6
Urban part	(U)	12 222	(X)	(X)	3 307	(X)	(X)	7.25	7.19	1 700.6	460.1
Rural part	(R)	262	(X)	(X)	111	(X)	(X)	26.24	23.71	11.0	4.7
Hillburn village, Rockland County	(U/R)	881	892	926	290	305	318	2.25	2.23	395.5	130.2
Urban part	(U)	608	(X)	(X)	202	(X)	(X)	0.35	0.35	1 723.4	572.6
Rural part	(R)	273	(X)	(X)	88	(X)	(X)	1.90	1.87	145.6	46.9
Hillcrest CDP, Rockland County	(U)	7 106	6 447	5 733	2 036	1 880	1 809	1.29	1.29	5 505.8	1 577.5
Hillsdale town, Columbia County	(R)	1 744	1 793	1 648	1 133	1 103	936	47.77	47.64	36.6	23.8
Hillside CDP, Ulster County	(U)	882	(X)	(X)	344	(X)	(X)	0.84	0.84	1 048.8	409.1
Hillside Lake CDP, Dutchess County	(U)	2 022	1 692	1 382	659	570	453	1.56	1.52	1 331.0	433.8
Hilton village, Monroe County	(U)	5 856	5 216	4 151	2 128	1 857	1 333	1.68	1.68	3 494.2	1 269.7
Hinsdale town, Cattaraugus County	(U/R)	2 270	2 095	2 182	1 134	937	913	38.77	38.76	58.6	29.3
Urban part	(U)	543	(X)	(X)	252	(X)	(X)	0.54	0.54	1 010.8	469.1
Rural part	(R)	1 727	(X)	(X)	882	(X)	(X)	38.23	38.22	45.2	23.1
Hobart village, Delaware County	(R)	390	385	473	200	191	202	0.51	0.51	763.8	391.7
Holbrook CDP, Suffolk County	(U)	27 512	25 273	24 382	9 157	7 630	6 941	6.82	6.82	4 032.5	1 342.2
Holland CDP, Erie County	(R)	1 261	1 288	1 347	507	508	502	3.56	3.56	354.7	142.6
Holland town, Erie County	(R)	3 603	3 572	3 446	1 408	1 343	1 231	35.83	35.80	100.7	39.3
Holland Patent village, Oneida County	(R)	461	r 486	534	227	r 217	222	0.49	0.48	958.8	472.1
Holley village, Orleans County	(U/R)	1 802	1 890	1 882	846	802	765	1.27	1.27	1 422.9	668.0
Urban part	(U)	1 703	(X)	(X)	809	(X)	(X)	0.92	0.92	1 852.0	879.8
Rural part	(R)	99	(X)	(X)	37	(X)	(X)	0.35	0.35	285.4	106.7
Holtsville CDP, Suffolk County	(U)	17 006	14 972	13 515	5 418	4 532	3 893	6.96	6.96	2 444.3	778.8
Homer village, Cortland County	(U/R)	3 368	3 476	3 635	1 453	1 379	1 350	1.67	1.67	2 018.4	870.8
Urban part	(U)	3 350	(X)	(X)	1 442	(X)	(X)	1.47	1.47	2 274.8	979.2
Rural part	(R)	18	(X)	(X)	11	(X)	(X)	0.20	0.20	91.8	56.1
Homer town, Cortland County	(U/R)	6 363	6 508	6 599	2 603	2 465	2 345	50.67	50.36	126.3	51.7
Urban part	(U)	3 335	(X)	(X)	1 430	(X)	(X)	1.45	1.45	2 293.5	983.4
Rural part	(R)	3 028	(X)	(X)	1 173	(X)	(X)	49.21	48.91	61.9	24.0
Honeoye Falls village, Monroe County	(U/R)	2 595	2 340	2 410	1 156	1 017	949	2.59	2.59	1 000.3	445.6
Urban part	(U)	1 974	(X)	(X)	875	(X)	(X)	1.04	1.04	1 906.6	845.1
Rural part	(R)	621	(X)	(X)	281	(X)	(X)	1.56	1.56	398.4	180.3
Hoosick town, Rensselaer County	(U/R)	6 759	6 696	6 732	2 892	2 778	2 490	63.15	63.02	107.3	45.9
Urban part	(U)	3 500	(X)	(X)	1 575	(X)	(X)	1.74	1.74	2 009.8	904.4
Rural part	(R)	3 259	(X)	(X)	1 317	(X)	(X)	61.41	61.28	53.2	21.5
Hoosick Falls village, Rensselaer County	(U/R)	3 436	3 490	3 609	1 553	1 490	1 375	1.72	1.72	1 998.8	903.4
Urban part	(U)	3 436	(X)	(X)	1 553	(X)	(X)	1.72	1.72	1 999.9	903.9
Rural part	(R)	–	(X)	(X)	–	(X)	(X)	–	–	–	–
Hope town, Hamilton County	(R)	392	358	311	296	327	259	41.61	40.74	9.6	7.3
Hopewell town, Ontario County	(U/R)	3 346	3 016	2 509	1 342	1 070	842	35.66	35.64	93.9	37.7
Urban part	(U)	910	(X)	(X)	440	(X)	(X)	1.09	1.09	837.9	405.2
Rural part	(R)	2 436	(X)	(X)	902	(X)	(X)	34.58	34.55	70.5	26.1
Hopewell Junction CDP, Dutchess County	(U)	2 610	1 786	1 754	914	675	612	2.83	2.83	923.4	323.4
Hopkinton town, St. Lawrence County	(R)	1 020	957	1 064	639	689	534	187.02	185.40	5.5	3.4
Horicon town, Warren County	(R)	1 479	1 269	1 082	1 767	1 664	1 159	71.80	66.07	22.4	26.7
Hornby town, Steuben County	(R)	1 742	1 655	1 786	659	611	599	40.90	40.89	42.6	16.1
Hornell city, Steuben County	(U/R)	9 019	9 877	10 234	4 100	4 148	4 193	2.73	2.73	3 309.0	1 504.2
Urban part	(U)	9 019	(X)	(X)	4 100	(X)	(X)	2.57	2.57	3 505.2	1 593.4
Rural part	(R)	–	(X)	(X)	–	(X)	(X)	0.15	0.15	–	–
Hornellsville town, Steuben County	(U/R)	4 042	4 149	4 066	1 830	1 735	1 653	43.65	43.47	93.0	42.1
Urban part	(U)	2 177	(X)	(X)	950	(X)	(X)	1.89	1.89	1 150.7	502.2
Rural part	(R)	1 865	(X)	(X)	880	(X)	(X)	41.75	41.58	44.9	21.2
Horseheads village, Chemung County	(U/R)	6 452	6 802	7 348	3 007	2 950	2 866	3.87	3.87	1 666.4	776.6
Urban part	(U)	6 450	(X)	(X)	3 006	(X)	(X)	3.61	3.61	1 786.8	832.7
Rural part	(R)	2	(X)	(X)	1	(X)	(X)	0.26	0.26	7.6	3.8
Horseheads town, Chemung County	(U/R)	19 561	19 926	20 238	8 350	8 038	7 621	35.91	35.86	545.5	232.8
Urban part	(U)	17 160	(X)	(X)	7 432	(X)	(X)	10.30	10.28	1 668.9	722.8
Rural part	(R)	2 401	(X)	(X)	918	(X)	(X)	25.62	25.58	93.9	35.9
Horseheads North CDP, Chemung County	(U/R)	2 852	3 003	3 081	1 116	1 078	1 029	2.30	2.30	1 239.1	484.9
Urban part	(U)	2 817	(X)	(X)	1 105	(X)	(X)	2.19	2.19	1 285.3	504.2
Rural part	(R)	35	(X)	(X)	11	(X)	(X)	0.11	0.11	318.2	100.0
Houghton CDP, Allegany County	(R)	1 748	1 740	1 604	333	275	258	2.46	2.44	715.5	136.3
Hounsfield town, Jefferson County	(U/R)	3 323	3 089	2 645	1 839	1 607	1 323	120.42	49.26	67.5	37.3
Urban part	(U)	27	(X)	(X)	10	(X)	(X)	0.06	0.06	470.5	174.2
Rural part	(R)	3 296	(X)	(X)	1 829	(X)	(X)	120.36	49.20	67.0	37.2
Howard town, Steuben County	(R)	1 430	1 331	1 236	705	632	578	60.74	60.64	23.6	11.6
Hudson city, Columbia County	(U/R)	7 524	8 034	7 986	3 347	3 496	3 474	2.32	2.17	3 468.2	1 542.8
Urban part	(U)	7 524	(X)	(X)	3 347	(X)	(X)	2.17	2.14	3 508.8	1 560.9
Rural part	(R)	–	(X)	(X)	–	(X)	(X)	0.16	0.03	–	–

Table 6. Population and Housing Units: 1980 to 2000; and Area Measurements and Density: 2000—Con.

[For information concerning historical counts, see "User Notes." A place or place part is designated as (U) if it has entirely urban land area, as (R) if it has entirely rural land area, or as (U/R) if it has both urban land area and rural land area. An entity shown as entirely urban (U) may have rural water area, which is not included in the total area shown. An entity with land area rounding to less than 0.01 in square miles (shown as "–") has a small amount of land area in square meters (less than 12,949 square meters). Density computed using land area. For information on nonsampling error and definitions, see text]

State Place and [in Selected States] County Subdivision	2000 urban (U) or rural (R) land area	Population			Housing units			2000 area measurements in square miles		2000 average per square mile	
		2000	1990	1980	2000	1990	1980	Total area	Land area	Population	Housing units
The State—Con.											
Hudson Falls village, Washington County	(U)	6 927	7 651	7 419	3 120	3 159	2 802	1.84	1.84	3 763.5	1 695.1
Hume town, Allegany County	(R)	1 987	1 970	2 040	886	835	828	38.35	37.94	52.4	23.4
Humphrey town, Cattaraugus County	(R)	721	580	529	457	327	317	36.59	36.57	19.7	12.5
Hunter village, Greene County	(R)	490	429	511	639	682	580	1.65	1.62	303.0	395.1
Hunter town, Greene County	(R)	2 721	2 116	2 252	2 840	3 040	2 525	90.74	90.45	30.1	31.4
Huntington CDP, Suffolk County	(U)	18 403	18 243	21 727	7 273	7 013	7 739	7.54	7.53	2 442.5	965.3
Huntington town, Suffolk County	(U/R)	195 289	191 474	201 512	67 708	64 842	61 585	137.11	93.96	2 078.4	720.6
Urban part	(U)	193 327	(X)	(X)	67 044	(X)	(X)	87.27	87.14	2 218.7	769.4
Rural part	(R)	1 962	(X)	(X)	664	(X)	(X)	49.84	6.83	287.4	97.3
Huntington Bay village, Suffolk County	(U)	1 496	1 521	1 783	560	542	549	1.03	1.03	1 456.4	545.2
Huntington Station CDP, Suffolk County	(U)	29 910	28 247	28 769	10 028	9 968	9 663	5.43	5.43	5 507.1	1 846.4
Hurley CDP, Ulster County	(U/R)	3 561	4 644	4 892	1 476	1 733	1 668	5.53	5.50	647.2	268.2
Urban part	(U)	3 189	(X)	(X)	1 321	(X)	(X)	3.64	3.63	879.5	364.3
Rural part	(R)	372	(X)	(X)	155	(X)	(X)	1.89	1.88	198.2	82.6
Hurley town, Ulster County	(U/R)	6 564	6 741	6 992	2 946	2 803	2 651	35.97	29.95	219.2	98.4
Urban part	(U)	4 044	(X)	(X)	1 716	(X)	(X)	4.02	4.02	1 006.2	426.9
Rural part	(R)	2 520	(X)	(X)	1 230	(X)	(X)	31.95	25.93	97.2	47.4
Huron town, Wayne County	(R)	2 117	2 025	1 820	1 618	1 471	1 395	43.20	39.51	53.6	41.0
Hyde Park town, Dutchess County	(U/R)	20 851	21 230	20 768	7 704	7 473	6 782	39.85	36.96	564.2	208.5
Urban part	(U)	13 404	(X)	(X)	4 922	(X)	(X)	14.60	14.53	922.8	338.9
Rural part	(R)	7 447	(X)	(X)	2 782	(X)	(X)	25.25	22.43	332.0	124.0
Ilion village, Herkimer County	(U)	8 610	8 888	9 450	3 623	3 586	3 585	2.48	2.48	3 476.6	1 462.9
Independence town, Allegany County	(R)	1 074	1 026	1 138	487	447	430	34.47	34.47	31.2	14.1
Indian Lake town, Hamilton County	(R)	1 471	1 481	1 410	1 722	1 870	1 518	266.23	252.83	5.8	6.8
Inlet town, Hamilton County	(R)	406	343	320	1 003	839	829	66.40	62.29	6.5	16.1
Interlaken village, Seneca County	(R)	674	680	685	280	273	276	0.26	0.26	2 632.7	1 093.7
Inwood CDP, Nassau County	(U)	9 325	7 767	8 228	3 132	2 849	2 912	1.71	1.70	5 488.4	1 843.4
Ira town, Cayuga County	(R)	2 426	1 990	1 869	867	707	592	34.93	34.84	69.6	24.9
Irondequoit town, Monroe County	(U)	52 354	r 53 657	57 648	23 037	r 22 816	21 904	16.52	15.19	3 447.4	1 516.9
Irondequoit CDP, Monroe County	(U)	52 354	52 322	57 648	23 037	22 151	21 904	16.52	15.19	3 447.4	1 516.9
Irvington village, Westchester County	(U)	6 631	6 348	5 774	2 601	2 582	2 158	2.82	2.79	2 377.4	932.5
Ischua town, Cattaraugus County	(R)	895	847	775	496	394	348	32.39	32.38	27.6	15.3
Islandia village, Suffolk County	(U)	3 057	2 769	(X)	1 031	930	(X)	2.23	2.23	1 369.6	461.9
Island Park village, Nassau County	(U)	4 732	4 860	4 847	1 740	1 754	1 702	0.37	0.37	12 865.7	4 730.8
Islip CDP, Suffolk County	(U)	20 575	18 924	13 438	7 026	6 458	4 534	5.47	5.40	3 808.8	1 300.6
Islip town, Suffolk County	(U/R)	322 612	299 587	298 897	104 278	95 314	89 832	163.12	105.28	3 064.5	990.5
Urban part	(U)	322 235	(X)	(X)	101 958	(X)	(X)	102.33	101.61	3 171.3	1 003.4
Rural part	(R)	377	(X)	(X)	2 320	(X)	(X)	60.79	3.66	102.9	633.1
Islip Terrace CDP, Suffolk County	(U)	5 641	5 530	5 588	1 784	1 667	1 632	1.42	1.42	3 985.3	1 260.4
Italy town, Yates County	(R)	1 087	1 120	953	584	585	548	40.27	40.15	27.1	14.5
Ithaca city, Tompkins County	(U/R)	29 287	29 541	28 732	10 736	10 075	9 525	6.07	5.46	5 360.9	1 965.2
Urban part	(U)	29 287	(X)	(X)	10 736	(X)	(X)	5.49	5.46	5 361.0	1 965.2
Rural part	(R)	–	(X)	(X)	–	(X)	(X)	0.58	–	–	–
Ithaca town, Tompkins County	(U/R)	18 198	17 797	16 022	6 836	6 193	5 065	30.32	29.11	625.1	234.8
Urban part	(U)	15 709	(X)	(X)	5 681	(X)	(X)	11.22	11.10	1 415.0	511.7
Rural part	(R)	2 489	(X)	(X)	1 155	(X)	(X)	19.10	18.01	138.2	64.1
Jackson town, Washington County	(R)	1 718	1 581	1 228	1 077	1 002	892	37.47	37.16	46.2	29.0
Jamesport CDP, Suffolk County	(U/R)	1 526	1 532	1 069	959	962	700	7.73	4.42	345.1	216.9
Urban part	(U)	914	(X)	(X)	658	(X)	(X)	0.93	0.93	985.5	709.5
Rural part	(R)	612	(X)	(X)	301	(X)	(X)	6.80	3.49	175.1	86.1
Jamestown city, Chautauqua County	(U)	31 730	34 681	35 775	15 027	15 461	15 484	8.98	8.98	3 534.6	1 673.9
Jamestown West CDP, Chautauqua County	(U/R)	2 535	2 633	2 680	1 061	1 101	1 107	2.51	2.51	1 009.4	422.5
Urban part	(U)	2 535	(X)	(X)	1 061	(X)	(X)	2.51	2.51	1 009.5	422.5
Rural part	(R)	–	(X)	(X)	–	(X)	(X)	–	–	–	–
Jasper town, Steuben County	(R)	1 270	1 232	1 128	521	440	414	52.68	52.68	24.1	9.9
Java town, Wyoming County	(R)	2 222	2 197	2 273	1 035	992	991	47.31	47.09	47.2	22.0
Jay town, Essex County	(R)	2 306	2 244	2 221	1 443	1 323	1 204	68.26	67.74	34.0	21.3
Jefferson town, Schoharie County	(R)	1 285	1 190	1 108	904	725	630	43.43	43.31	29.7	20.9
Jefferson Heights CDP, Greene County	(U/R)	1 104	1 512	1 610	415	616	599	1.49	1.47	752.3	282.8
Urban part	(U)	954	(X)	(X)	343	(X)	(X)	0.64	0.64	1 482.5	533.0
Rural part	(R)	150	(X)	(X)	72	(X)	(X)	0.84	0.82	182.0	87.4
Jefferson Valley-Yorktown CDP, Westchester County	(U/R)	14 891	14 118	13 380	5 526	5 063	4 098	6.99	6.91	2 154.2	799.4
Urban part	(U)	14 790	(X)	(X)	5 485	(X)	(X)	6.11	6.09	2 426.8	900.0
Rural part	(R)	101	(X)	(X)	41	(X)	(X)	0.88	0.82	123.5	50.1
Jeffersonville village, Sullivan County	(R)	420	484	554	206	253	280	0.44	0.41	1 028.2	504.3

Table 6. Population and Housing Units: 1980 to 2000; and Area Measurements and Density: 2000—Con.

[For information concerning historical counts, see "User Notes." A place or place part is designated as (U) if it has entirely urban land area, as (R) if it has entirely rural land area, or as (U/R) if it has both urban land area and rural land area. An entity shown as entirely urban (U) may have rural water area, which is not included in the total area shown. An entity with land area rounding to less than 0.01 in square miles (shown as "–") has a small amount of land area in square meters (less than 12,949 square meters). Density computed using land area. For information on nonsampling error and definitions, see text]

State Place and [in Selected States] County Subdivision	2000 urban (U) or rural (R) land area	Population			Housing units			2000 area measurements in square miles		2000 average per square mile	
		2000	1990	1980	2000	1990	1980	Total area	Land area	Population	Housing units
The State—Con.											
Jericho CDP, Nassau County	(U)	13 045	13 141	12 739	4 600	4 630	4 079	4.06	4.06	3 214.1	1 133.4
Jerusalem town, Yates County	(U/R)	4 525	3 784	3 908	2 523	2 358	2 202	65.40	58.88	76.8	42.8
Urban part	(U)	1 351	(X)	(X)	538	(X)	(X)	0.73	0.70	1 938.1	771.8
Rural part	(R)	3 174	(X)	(X)	1 985	(X)	(X)	64.67	58.18	54.6	34.1
Jewett town, Greene County	(R)	970	933	723	1 026	960	699	50.51	50.33	19.3	20.4
Johnsburg town, Warren County	(R)	2 450	2 352	2 173	1 714	1 599	1 304	206.74	204.25	12.0	8.4
Johnson City village, Broome County	(U/R)	15 535	r 16 578	17 126	7 650	r 7 730	7 367	4.58	4.44	3 497.0	1 722.1
Urban part	(U)	15 535	(X)	(X)	7 650	(X)	(X)	4.43	4.42	3 515.0	1 730.9
Rural part	(R)	–	(X)	(X)	–	(X)	(X)	0.15	0.02	–	–
Johnstown city, Fulton County	(U)	8 511	9 058	9 360	3 979	3 971	3 912	4.86	4.86	1 751.1	818.7
Johnstown town, Fulton County	(U/R)	7 166	6 418	6 719	2 728	2 459	2 412	71.38	70.21	102.1	38.9
Urban part	(U)	1 931	(X)	(X)	498	(X)	(X)	2.60	2.60	742.1	191.4
Rural part	(R)	5 235	(X)	(X)	2 230	(X)	(X)	68.77	67.61	77.4	33.0
Jordan village, Onondaga County	(R)	1 314	1 325	1 371	542	510	487	1.16	1.16	1 136.7	468.9
Junius town, Seneca County	(R)	1 362	1 354	1 354	532	498	449	26.85	26.74	50.9	19.9
Kaser village, Rockland County	(U)	3 316	(X)	(X)	678	(X)	(X)	0.17	0.17	19 342.6	3 954.9
Keene town, Essex County	(R)	1 063	908	919	984	905	718	156.62	156.05	6.8	6.3
Keeseville village	(R)	1 850	1 854	2 025	816	760	799	1.22	1.17	1 584.4	698.8
Clinton County	(R)	1 009	972	1 055	451	401	415	0.72	0.69	1 461.9	653.4
Essex County	(R)	841	882	970	365	359	384	0.50	0.48	1 761.4	764.5
Kendall town, Orleans County	(R)	2 838	2 769	2 388	1 103	1 058	917	32.97	32.90	86.3	33.5
Kenmore village, Erie County	(U)	16 426	17 180	18 474	7 459	7 330	7 272	1.44	1.44	11 437.2	5 193.6
Kensington village, Nassau County	(U)	1 209	1 104	1 132	447	421	405	0.25	0.25	4 752.1	1 757.0
Kent town, Putnam County	(U/R)	14 009	13 183	12 433	5 353	5 074	4 629	43.17	40.63	344.8	131.8
Urban part	(U)	8 690	(X)	(X)	3 176	(X)	(X)	5.57	5.23	1 662.9	607.8
Rural part	(R)	5 319	(X)	(X)	2 177	(X)	(X)	37.60	35.40	150.2	61.5
Kerhonkson CDP, Ulster County	(R)	1 732	1 629	1 646	816	803	848	5.31	5.30	326.5	153.8
Kiantone town, Chautauqua County	(U/R)	1 385	1 322	1 443	541	514	494	18.54	18.47	75.0	29.3
Urban part	(U)	155	(X)	(X)	64	(X)	(X)	0.17	0.17	897.3	370.5
Rural part	(R)	1 230	(X)	(X)	477	(X)	(X)	18.36	18.30	67.2	26.1
Kinderhook village, Columbia County	(U/R)	1 275	1 293	1 377	576	530	518	1.91	1.91	667.7	301.7
Urban part	(U)	1 136	(X)	(X)	520	(X)	(X)	1.43	1.43	791.9	362.5
Rural part	(R)	139	(X)	(X)	56	(X)	(X)	0.47	0.47	292.6	117.9
Kinderhook town, Columbia County	(U/R)	8 296	8 112	7 674	3 434	3 152	2 837	32.42	31.83	260.6	107.9
Urban part	(U)	4 674	(X)	(X)	1 935	(X)	(X)	5.36	5.32	877.9	363.4
Rural part	(R)	3 622	(X)	(X)	1 499	(X)	(X)	27.06	26.51	136.6	56.5
Kingsbury town, Washington County	(U/R)	11 171	11 851	11 660	4 823	4 673	4 161	40.01	39.87	280.2	121.0
Urban part	(U)	8 296	(X)	(X)	3 686	(X)	(X)	2.93	2.93	2 830.7	1 257.7
Rural part	(R)	2 875	(X)	(X)	1 137	(X)	(X)	37.08	36.93	77.8	30.8
Kings Park CDP, Suffolk County	(U)	16 146	17 773	16 131	5 574	5 591	4 680	5.89	5.89	2 740.4	946.1
Kings Point village, Nassau County	(U)	5 076	4 843	5 234	1 455	1 451	1 362	3.37	3.34	1 519.0	435.4
Kingston city, Ulster County	(U)	23 456	23 095	24 481	10 637	10 387	10 600	7.35	7.35	3 189.5	1 446.4
Kingston town, Ulster County	(U/R)	908	864	924	398	386	377	7.81	7.76	117.1	51.3
Urban part	(U)	214	(X)	(X)	79	(X)	(X)	0.11	0.11	1 935.1	714.4
Rural part	(R)	694	(X)	(X)	319	(X)	(X)	7.70	7.65	90.8	41.7
Kirkland town, Oneida County	(U/R)	10 138	10 153	10 334	3 591	3 444	3 139	33.87	33.80	300.0	106.3
Urban part	(U)	6 299	(X)	(X)	2 373	(X)	(X)	6.02	6.02	1 046.6	394.3
Rural part	(R)	3 839	(X)	(X)	1 218	(X)	(X)	27.85	27.78	138.2	43.8
Kirkwood town, Broome County	(U/R)	5 651	6 096	5 834	2 469	2 400	2 107	31.39	30.96	182.5	79.7
Urban part	(U)	2 781	(X)	(X)	1 331	(X)	(X)	4.47	4.45	625.1	299.2
Rural part	(R)	2 870	(X)	(X)	1 138	(X)	(X)	26.92	26.51	108.2	42.9
Kiryas Joel village, Orange County	(U)	13 138	7 437	2 088	2 233	1 332	373	1.10	1.10	11 962.2	2 033.2
Knox town, Albany County	(R)	2 647	2 661	2 471	1 041	980	861	41.92	41.78	63.4	24.9
Kortright town, Delaware County	(R)	1 633	1 410	1 250	994	935	618	62.71	62.61	26.1	15.9
Lackawanna city, Erie County	(U)	19 064	20 585	22 701	8 951	8 986	9 168	6.12	6.12	3 114.0	1 462.1
Lacona village, Oswego County	(R)	590	593	582	271	265	228	1.02	1.02	576.7	264.9
La Fargeville CDP, Jefferson County	(R)	588	(X)	(X)	236	(X)	(X)	3.51	3.48	169.2	67.9
LaFayette town, Onondaga County	(U/R)	4 833	5 105	4 488	1 925	1 825	1 540	39.60	39.25	123.1	49.0
Urban part	(U)	977	(X)	(X)	415	(X)	(X)	1.18	1.18	825.9	350.8
Rural part	(R)	3 856	(X)	(X)	1 510	(X)	(X)	38.41	38.07	101.3	39.7
La Grange town, Dutchess County	(U/R)	14 928	13 274	12 375	5 240	4 553	3 944	39.86	39.70	376.0	132.0
Urban part	(U)	8 789	(X)	(X)	3 069	(X)	(X)	10.50	10.50	837.4	292.4
Rural part	(R)	6 139	(X)	(X)	2 171	(X)	(X)	29.37	29.20	210.2	74.3
Lake Carmel CDP, Putnam County	(U)	8 663	8 489	7 295	3 167	3 072	4 796	5.51	5.16	1 678.0	613.4
Lake Erie Beach CDP, Erie County	(U)	4 499	4 509	4 625	2 096	2 001	2 044	3.85	3.85	1 168.7	544.5
Lake George village, Warren County	(R)	985	933	1 047	579	542	540	0.61	0.61	1 615.3	949.5
Lake George town, Warren County	(R)	3 578	3 211	3 394	2 456	2 106	1 819	32.69	30.24	118.3	81.2
Lake Grove village, Suffolk County	(U)	10 250	9 612	9 692	3 509	3 301	3 092	2.98	2.98	3 436.8	1 176.6
Lake Katrine CDP, Ulster County	(U/R)	2 396	1 998	2 011	891	883	857	2.25	2.21	1 084.1	403.1
Urban part	(U)	2 288	(X)	(X)	850	(X)	(X)	1.67	1.67	1 367.3	508.0
Rural part	(R)	108	(X)	(X)	41	(X)	(X)	0.58	0.54	201.2	76.4

Table 6. Population and Housing Units: 1980 to 2000; and Area Measurements and Density: 2000—Con.

[For information concerning historical counts, see "User Notes." A place or place part is designated as (U) if it has entirely urban land area, as (R) if it has entirely rural land area, or as (U/R) if it has both urban land area and rural land area. An entity shown as entirely urban (U) may have rural water area, which is not included in the total area shown. An entity with land area rounding to less than 0.01 in square miles (shown as "–") has a small amount of land area in square meters (less than 12,949 square meters). Density computed using land area. For information on nonsampling error and definitions, see text]

State Place and [in Selected States] County Subdivision	2000 urban (U) or rural (R) land area	Population			Housing units			2000 area measurements in square miles		2000 average per square mile	
		2000	1990	1980	2000	1990	1980	Total area	Land area	Population	Housing units
The State—Con.											
Lakeland CDP, Onondaga County	(U/R)	2 852	(X)	(X)	1 111	(X)	(X)	1.52	1.52	1 882.4	733.3
Urban part	(U)	2 701	(X)	(X)	1 049	(X)	(X)	1.13	1.13	2 382.5	925.3
Rural part	(R)	151	(X)	(X)	62	(X)	(X)	0.38	0.38	396.0	162.6
Lake Luzerne town, Warren County	(U/R)	3 219	2 816	2 672	1 949	1 762	1 569	54.06	52.62	61.2	37.0
Urban part	(U)	187	(X)	(X)	103	(X)	(X)	0.15	0.15	1 288.0	709.4
Rural part	(R)	3 032	(X)	(X)	1 846	(X)	(X)	53.91	52.47	57.8	35.2
Lake Luzerne-Hadley CDP	(R)	2 240	2 042	1 988	1 355	1 276	1 148	4.23	3.76	595.2	360.1
Saratoga County	(R)	971	877	825	477	467	376	1.34	1.19	819.3	402.5
Warren County	(R)	1 269	1 165	1 163	878	809	772	2.89	2.58	492.2	340.6
Lake Mohegan CDP, Westchester County	(U)	5 979	(X)	(X)	2 052	(X)	(X)	3.08	2.90	2 058.4	706.5
Lake Placid village, Essex County	(U/R)	2 638	2 485	2 490	1 765	1 610	1 525	1.52	1.38	1 913.2	1 280.1
Urban part	(U)	2 602	(X)	(X)	1 740	(X)	(X)	1.36	1.21	2 146.2	1 435.2
Rural part	(R)	36	(X)	(X)	25	(X)	(X)	0.17	0.17	216.3	150.2
Lake Pleasant town, Hamilton County	(R)	876	887	859	1 429	1 468	1 317	197.98	188.08	4.7	7.6
Lake Ronkonkoma CDP, Suffolk County	(U)	19 701	18 997	38 336	6 949	6 265	11 951	4.92	4.91	4 010.1	1 414.4
Lake Success village, Nassau County	(U)	2 797	2 484	2 396	824	832	847	1.92	1.88	1 487.3	438.2
Lakeview CDP, Nassau County	(U)	5 607	5 476	5 276	1 569	1 559	1 471	1.17	0.96	5 850.2	1 637.1
Lakewood village, Chautauqua County	(U)	3 258	3 564	3 941	1 731	1 629	1 605	1.97	1.97	1 656.8	880.3
Lancaster village, Erie County	(U)	11 188	11 940	13 056	4 908	4 885	4 804	2.72	2.69	4 155.0	1 822.7
Lancaster town, Erie County	(U/R)	39 019	32 181	30 144	15 627	12 708	10 801	37.90	37.84	1 031.1	413.0
Urban part	(U)	36 271	(X)	(X)	14 560	(X)	(X)	20.68	20.65	1 756.8	705.2
Rural part	(R)	2 748	(X)	(X)	1 067	(X)	(X)	17.22	17.20	159.8	62.1
Lansing village, Tompkins County	(U/R)	3 417	3 281	3 039	1 705	1 639	1 501	4.63	4.61	740.7	369.6
Urban part	(U)	3 417	(X)	(X)	1 705	(X)	(X)	4.61	4.60	742.8	370.6
Rural part	(R)	–	(X)	(X)	–	(X)	(X)	0.01	0.01	–	–
Lansing town, Tompkins County	(U/R)	10 521	9 296	8 317	4 634	4 135	3 577	69.93	60.72	173.3	76.3
Urban part	(U)	5 628	(X)	(X)	2 492	(X)	(X)	9.23	9.22	610.6	270.4
Rural part	(R)	4 893	(X)	(X)	2 142	(X)	(X)	60.70	51.50	95.0	41.6
Lapeer town, Cortland County	(R)	686	613	592	269	232	203	25.18	25.07	27.4	10.7
Larchmont village, Westchester County	(U)	6 485	6 181	6 308	2 470	2 336	2 218	1.07	1.07	6 073.6	2 313.3
Lattingtown village, Nassau County	(U)	1 860	1 859	1 749	688	688	614	3.82	3.78	491.9	182.0
Laurel CDP, Suffolk County	(U/R)	1 188	1 094	(X)	686	641	(X)	3.43	3.35	354.7	204.8
Urban part	(U)	325	(X)	(X)	277	(X)	(X)	0.47	0.45	727.8	620.3
Rural part	(R)	863	(X)	(X)	409	(X)	(X)	2.95	2.90	297.3	140.9
Laurel Hollow village, Nassau County	(U/R)	1 930	1 748	1 527	621	567	480	3.09	2.92	660.0	212.4
Urban part	(U)	1 866	(X)	(X)	600	(X)	(X)	2.61	2.58	723.0	232.5
Rural part	(R)	64	(X)	(X)	21	(X)	(X)	0.48	0.34	186.4	61.2
Laurens village, Otsego County	(R)	277	293	276	130	118	122	0.13	0.13	2 215.8	1 039.9
Laurens town, Otsego County	(R)	2 402	2 349	2 101	1 145	1 020	892	42.67	42.57	56.4	26.9
Lawrence village, Nassau County	(U/R)	6 522	6 513	6 175	2 287	2 404	2 201	4.69	3.85	1 694.6	594.2
Urban part	(U)	6 522	(X)	(X)	2 287	(X)	(X)	3.74	3.74	1 742.2	610.9
Rural part	(R)	–	(X)	(X)	–	(X)	(X)	0.95	0.11	–	–
Lawrence town, St. Lawrence County	(R)	1 545	1 516	1 658	669	615	572	47.69	47.66	32.4	14.0
Lebanon town, Madison County	(R)	1 329	1 265	1 117	631	581	474	43.68	43.43	30.6	14.5
Ledyard town, Cayuga County	(R)	1 832	1 737	1 869	886	810	793	48.62	36.33	50.4	24.4
Lee town, Oneida County	(U/R)	6 875	7 115	6 892	2 699	2 545	2 299	45.55	45.17	152.2	59.8
Urban part	(U)	2 492	(X)	(X)	1 018	(X)	(X)	2.01	2.00	1 243.7	508.1
Rural part	(R)	4 383	(X)	(X)	1 681	(X)	(X)	43.54	43.17	101.5	38.9
Leeds CDP, Greene County	(U/R)	369	(X)	(X)	222	(X)	(X)	0.53	0.52	709.1	426.6
Urban part	(U)	346	(X)	(X)	210	(X)	(X)	0.47	0.47	735.4	446.3
Rural part	(R)	23	(X)	(X)	12	(X)	(X)	0.06	0.05	461.4	240.7
Leicester village, Livingston County	(U)	469	405	462	186	138	163	0.36	0.36	1 317.8	522.6
Leicester town, Livingston County	(U/R)	2 287	2 223	1 888	900	834	687	33.53	33.52	68.2	26.8
Urban part	(U)	661	(X)	(X)	265	(X)	(X)	0.67	0.67	988.1	396.1
Rural part	(R)	1 626	(X)	(X)	635	(X)	(X)	32.86	32.86	49.5	19.3
Lenox town, Madison County	(U/R)	8 665	8 621	8 539	3 877	3 635	3 233	36.40	36.40	238.0	106.5
Urban part	(U)	5 859	(X)	(X)	2 559	(X)	(X)	6.59	6.59	888.7	388.1
Rural part	(R)	2 806	(X)	(X)	1 318	(X)	(X)	29.81	29.81	94.1	44.2
Leon town, Cattaraugus County	(R)	1 380	1 245	1 055	464	425	353	36.28	36.27	38.1	12.8
Le Ray town, Jefferson County	(U/R)	19 836	17 973	5 039	5 245	4 651	1 682	74.03	73.71	269.1	71.2
Urban part	(U)	16 338	(X)	(X)	4 185	(X)	(X)	10.49	10.47	1 559.9	399.6
Rural part	(R)	3 498	(X)	(X)	1 060	(X)	(X)	63.55	63.24	55.3	16.8
Le Roy village, Genesee County	(U/R)	4 462	4 974	4 900	1 980	1 991	1 868	2.70	2.70	1 654.8	734.3
Urban part	(U)	4 317	(X)	(X)	1 915	(X)	(X)	2.25	2.25	1 919.5	851.5
Rural part	(R)	145	(X)	(X)	65	(X)	(X)	0.45	0.45	324.1	145.3
Le Roy town, Genesee County	(U/R)	7 790	8 176	8 019	3 219	3 117	2 885	42.17	42.17	184.7	76.3
Urban part	(U)	5 090	(X)	(X)	2 217	(X)	(X)	4.94	4.94	1 030.9	449.0
Rural part	(R)	2 700	(X)	(X)	1 002	(X)	(X)	37.23	37.23	72.5	26.9
Levittown CDP, Nassau County	(U)	53 067	53 286	57 045	17 410	16 988	16 587	6.88	6.88	7 717.5	2 531.9
Lewis town, Essex County	(R)	1 200	1 057	922	620	521	436	84.98	84.78	14.2	7.3

Table 6. Population and Housing Units: 1980 to 2000; and Area Measurements and Density: 2000—Con.

[For information concerning historical counts, see "User Notes." A place or place part is designated as (U) if it has entirely urban land area, as (R) if it has entirely rural land area, or as (U/R) if it has both urban land area and rural land area. An entity shown as entirely urban (U) may have rural water area, which is not included in the total area shown. An entity with land area rounding to less than 0.01 in square miles (shown as "–") has a small amount of land area in square meters (less than 12,949 square meters). Density computed using land area. For information on nonsampling error and definitions, see text]

State Place and [in Selected States] County Subdivision	2000 urban (U) or rural (R) land area	Population			Housing units			2000 area measurements in square miles		2000 average per square mile	
		2000	1990	1980	2000	1990	1980	Total area	Land area	Population	Housing units
The State—Con.											
Lewis town, Lewis County	(R)	857	858	720	440	356	338	65.15	64.69	13.2	6.8
Lewisboro town, Westchester County	(U/R)	12 324	11 313	8 871	4 465	4 314	3 006	29.12	27.85	442.5	160.3
Urban part	(U)	6 908	(X)	(X)	2 505	(X)	(X)	9.40	9.21	749.9	271.9
Rural part	(R)	5 416	(X)	(X)	1 960	(X)	(X)	19.72	18.64	290.6	105.2
Lewiston village, Niagara County	(U)	2 781	3 048	3 326	1 351	1 337	1 292	1.07	1.07	2 610.3	1 268.1
Lewiston town, Niagara County	(U/R)	16 257	15 453	16 219	6 147	5 383	4 948	41.03	37.27	436.2	164.9
Urban part	(U)	12 617	(X)	(X)	4 696	(X)	(X)	12.38	12.38	1 019.0	379.3
Rural part	(R)	3 640	(X)	(X)	1 451	(X)	(X)	28.65	24.88	146.3	58.3
Lexington town, Greene County	(R)	830	835	819	854	789	715	79.74	79.71	10.4	10.7
Leyden town, Lewis County	(R)	1 792	1 796	1 660	807	697	611	33.55	33.32	53.8	24.2
Liberty village, Sullivan County	(U/R)	3 975	r 4 271	4 293	2 071	r 1 953	2 007	2.39	2.39	1 660.3	865.0
Urban part	(U)	3 732	(X)	(X)	1 957	(X)	(X)	1.48	1.48	2 525.4	1 324.3
Rural part	(R)	243	(X)	(X)	114	(X)	(X)	0.92	0.92	265.2	124.4
Liberty town, Sullivan County	(U/R)	9 632	9 825	9 879	5 350	4 966	5 208	80.71	79.61	121.0	67.2
Urban part	(U)	4 398	(X)	(X)	2 151	(X)	(X)	2.88	2.86	1 536.2	751.3
Rural part	(R)	5 234	(X)	(X)	3 199	(X)	(X)	77.83	76.75	68.2	41.7
Lido Beach CDP, Nassau County	(U)	2 825	2 786	(X)	1 325	1 289	(X)	1.72	1.72	1 644.9	771.5
Lima village, Livingston County	(U)	2 459	2 165	2 025	800	766	661	1.38	1.38	1 783.4	580.2
Lima town, Livingston County	(U/R)	4 541	4 187	3 859	1 610	1 522	1 307	31.94	31.90	142.4	50.5
Urban part	(U)	2 657	(X)	(X)	874	(X)	(X)	2.02	2.01	1 319.4	434.0
Rural part	(R)	1 884	(X)	(X)	736	(X)	(X)	29.92	29.88	63.0	24.6
Lime Lake-Machias CDP, Cattaraugus County	(R)	1 422	1 269	1 191	819	741	714	3.67	3.30	430.9	248.2
Limestone village, Cattaraugus County	(U/R)	411	459	466	188	189	176	1.64	1.63	252.3	115.4
Urban part	(U)	327	(X)	(X)	152	(X)	(X)	0.55	0.55	594.9	276.5
Rural part	(R)	84	(X)	(X)	36	(X)	(X)	1.09	1.08	77.8	33.4
Lincklaen town, Chenango County	(R)	416	486	473	243	199	163	26.27	26.27	15.8	9.2
Lincoln town, Madison County	(U/R)	1 818	1 669	1 722	700	587	529	25.00	24.97	72.8	28.0
Urban part	(U)	75	(X)	(X)	32	(X)	(X)	0.11	0.11	700.2	298.8
Rural part	(R)	1 743	(X)	(X)	668	(X)	(X)	24.89	24.87	70.1	26.9
Lincolndale CDP, Westchester County	(U/R)	2 018	(X)	(X)	742	(X)	(X)	1.43	1.40	1 441.2	529.9
Urban part	(U)	2 018	(X)	(X)	742	(X)	(X)	1.43	1.40	1 442.7	530.5
Rural part	(R)	–	(X)	(X)	–	(X)	(X)	–	–	–	–
Lincoln Park CDP, Ulster County	(U/R)	2 337	2 457	2 664	1 114	1 180	1 157	1.39	1.36	1 716.7	818.3
Urban part	(U)	2 330	(X)	(X)	1 109	(X)	(X)	1.24	1.24	1 875.8	892.8
Rural part	(R)	7	(X)	(X)	5	(X)	(X)	0.15	0.12	58.7	41.9
Lindenhurst village, Suffolk County	(U)	27 819	26 879	26 919	9 277	8 847	8 665	3.75	3.75	7 411.7	2 471.6
Lindley town, Steuben County	(R)	1 913	1 862	1 831	763	701	603	37.89	37.55	50.9	20.3
Lisbon town, St. Lawrence County	(U/R)	4 047	3 746	3 548	1 719	1 536	1 327	113.67	108.24	37.4	15.9
Urban part	(U)	17	(X)	(X)	5	(X)	(X)	0.01	0.01	1 492.1	438.8
Rural part	(R)	4 030	(X)	(X)	1 714	(X)	(X)	113.66	108.23	37.2	15.8
Lisle village, Broome County	(R)	302	361	357	135	140	134	0.93	0.93	325.5	145.5
Lisle town, Broome County	(R)	2 707	2 486	2 039	1 083	938	707	46.98	46.93	57.7	23.1
Litchfield town, Herkimer County	(R)	1 453	1 414	1 187	670	620	404	29.66	29.61	49.1	22.6
Little Falls city, Herkimer County	(U/R)	5 188	5 829	6 156	2 646	2 709	2 716	3.96	3.80	1 367.0	697.2
Urban part	(U)	5 077	(X)	(X)	2 580	(X)	(X)	3.13	3.12	1 625.0	825.8
Rural part	(R)	111	(X)	(X)	66	(X)	(X)	0.83	0.67	165.4	98.4
Little Falls town, Herkimer County	(U/R)	1 544	1 635	1 434	637	634	516	22.57	22.41	68.9	28.4
Urban part	(U)	18	(X)	(X)	7	(X)	(X)	0.02	0.02	777.1	302.2
Rural part	(R)	1 526	(X)	(X)	630	(X)	(X)	22.55	22.38	68.2	28.1
Little Valley village, Cattaraugus County	(R)	1 130	1 188	1 203	513	481	491	1.00	1.00	1 127.3	511.8
Little Valley town, Cattaraugus County	(R)	1 788	1 881	1 830	845	827	767	29.93	29.93	59.7	28.2
Liverpool village, Onondaga County	(U)	2 505	2 624	2 849	1 219	1 169	1 204	0.75	0.75	3 321.9	1 616.5
Livingston town, Columbia County	(R)	3 424	3 582	3 087	1 651	1 602	1 372	38.95	38.23	89.6	43.2
Livingston Manor CDP, Sullivan County	(R)	1 355	1 482	1 436	619	603	594	3.10	3.10	437.6	199.9
Livonia village, Livingston County	(U/R)	1 373	1 434	1 238	560	567	456	1.02	1.02	1 343.5	548.0
Urban part	(U)	1 324	(X)	(X)	526	(X)	(X)	0.74	0.74	1 785.5	709.3
Rural part	(R)	49	(X)	(X)	34	(X)	(X)	0.28	0.28	174.7	121.3
Livonia town, Livingston County	(U/R)	7 286	6 804	5 742	3 004	2 894	2 443	41.00	38.29	190.3	78.4
Urban part	(U)	2 644	(X)	(X)	1 289	(X)	(X)	1.82	1.82	1 452.0	707.9
Rural part	(R)	4 642	(X)	(X)	1 715	(X)	(X)	39.18	36.47	127.3	47.0
Lloyd town, Ulster County	(U/R)	9 941	9 231	7 875	3 818	3 578	2 868	33.37	31.73	313.3	120.3
Urban part	(U)	6 692	(X)	(X)	2 626	(X)	(X)	9.02	9.01	742.4	291.3
Rural part	(R)	3 249	(X)	(X)	1 192	(X)	(X)	24.35	22.72	143.0	52.5
Lloyd Harbor village, Suffolk County	(U/R)	3 675	3 343	3 405	1 188	1 106	1 037	10.64	9.35	392.9	127.0
Urban part	(U)	1 713	(X)	(X)	524	(X)	(X)	2.53	2.53	678.0	207.4
Rural part	(R)	1 962	(X)	(X)	664	(X)	(X)	8.11	6.83	287.4	97.3
Locke town, Cayuga County	(U/R)	1 900	1 917	1 751	760	702	590	24.42	24.40	77.9	31.1
Urban part	(U)	227	(X)	(X)	97	(X)	(X)	0.04	0.04	5 829.6	2 491.1
Rural part	(R)	1 673	(X)	(X)	663	(X)	(X)	24.38	24.36	68.7	27.2

Table 6. Population and Housing Units: 1980 to 2000; and Area Measurements and Density: 2000—Con.

[For information concerning historical counts, see "User Notes." A place or place part is designated as (U) if it has entirely urban land area, as (R) if it has entirely rural land area, or as (U/R) if it has both urban land area and rural land area. An entity shown as entirely urban (U) may have rural water area, which is not included in the total area shown. An entity with land area rounding to less than 0.01 in square miles (shown as "–") has a small amount of land area in square meters (less than 12,949 square meters). Density computed using land area. For information on nonsampling error and definitions, see text]

State Place and [in Selected States] County Subdivision	2000 urban (U) or rural (R) land area	Population			Housing units			2000 area measurements in square miles		2000 average per square mile	
		2000	1990	1980	2000	1990	1980	Total area	Land area	Population	Housing units
The State—Con.											
Lockport city, Niagara County	(U/R)	22 279	24 426	24 844	10 341	10 374	10 094	8.65	8.53	2 612.4	1 212.6
Urban part	(U)	22 169	(X)	(X)	10 294	(X)	(X)	6.76	6.76	3 280.2	1 523.1
Rural part	(R)	110	(X)	(X)	47	(X)	(X)	1.89	1.77	62.2	26.6
Lockport town, Niagara County	(U/R)	19 653	16 596	12 942	8 059	6 155	4 294	44.72	44.63	440.3	180.6
Urban part	(U)	14 139	(X)	(X)	5 849	(X)	(X)	10.98	10.98	1 287.9	532.8
Rural part	(R)	5 514	(X)	(X)	2 210	(X)	(X)	33.74	33.65	163.8	65.7
Locust Valley CDP, Nassau County	(U)	3 521	3 963	(X)	1 324	1 506	(X)	0.92	0.92	3 832.0	1 441.0
Lodi village, Seneca County	(R)	338	364	334	138	152	152	0.57	0.57	595.4	243.1
Lodi town, Seneca County	(R)	1 476	1 429	1 184	812	748	740	39.76	34.29	43.0	23.7
Long Beach city, Nassau County	(U)	35 462	33 510	34 073	16 128	15 358	15 203	2.15	2.14	16 594.9	7 547.3
Long Lake town, Hamilton County	(R)	852	930	935	1 496	1 515	1 448	449.90	407.87	2.1	3.7
Lorenz Park CDP, Columbia County	(U/R)	1 981	1 811	1 720	903	848	680	1.97	1.84	1 074.3	489.7
Urban part	(U)	1 981	(X)	(X)	903	(X)	(X)	1.96	1.84	1 074.8	489.9
Rural part	(R)	–	(X)	(X)	–	(X)	(X)	0.01	–	–	–
Lorraine town, Jefferson County	(R)	930	766	720	400	286	257	39.01	39.01	23.8	10.3
Louisville town, St. Lawrence County	(U/R)	3 195	3 040	2 946	1 437	1 297	1 150	63.84	48.16	66.3	29.8
Urban part	(U)	573	(X)	(X)	238	(X)	(X)	0.40	0.40	1 445.8	600.5
Rural part	(R)	2 622	(X)	(X)	1 199	(X)	(X)	63.45	47.76	54.9	25.1
Lowville village, Lewis County	(U/R)	3 476	3 632	3 364	1 588	1 571	1 439	1.90	1.90	1 830.8	836.4
Urban part	(U)	3 338	(X)	(X)	1 527	(X)	(X)	1.26	1.26	2 641.8	1 208.5
Rural part	(R)	138	(X)	(X)	61	(X)	(X)	0.64	0.64	217.3	96.1
Lowville town, Lewis County	(U/R)	4 548	4 849	4 575	2 033	1 934	1 755	38.12	37.80	120.3	53.8
Urban part	(U)	3 382	(X)	(X)	1 542	(X)	(X)	1.32	1.32	2 568.8	1 171.2
Rural part	(R)	1 166	(X)	(X)	491	(X)	(X)	36.80	36.48	32.0	13.5
Lumberland town, Sullivan County	(R)	1 939	1 425	1 210	1 419	1 276	1 079	49.64	47.01	41.2	30.2
Lyme town, Jefferson County	(R)	2 015	1 701	1 695	2 183	2 105	1 987	106.92	56.11	35.9	38.9
Lynbrook village, Nassau County	(U)	19 911	19 208	20 424	7 570	7 406	7 524	2.00	2.00	9 960.8	3 787.0
Lyncourt CDP, Onondaga County	(U)	4 268	4 516	5 129	2 009	1 980	1 968	1.24	1.24	3 445.9	1 622.0
Lyndon town, Cattaraugus County	(R)	661	503	610	639	410	368	33.26	33.21	19.9	19.2
Lyndonville village, Orleans County	(R)	862	953	916	344	353	342	1.02	1.02	841.7	335.9
Lyon Mountain CDP, Clinton County	(R)	458	(X)	(X)	234	(X)	(X)	10.18	10.18	45.0	23.0
Lyons village, Wayne County	(U/R)	3 695	4 280	4 160	1 668	1 752	1 673	4.15	4.06	909.2	410.4
Urban part	(U)	3 562	(X)	(X)	1 616	(X)	(X)	3.21	3.21	1 110.1	503.6
Rural part	(R)	133	(X)	(X)	52	(X)	(X)	0.94	0.86	155.5	60.8
Lyons town, Wayne County	(U/R)	5 831	6 315	6 073	2 424	2 419	2 321	37.60	37.48	155.6	64.7
Urban part	(U)	4 053	(X)	(X)	1 685	(X)	(X)	3.45	3.45	1 176.1	488.9
Rural part	(R)	1 778	(X)	(X)	739	(X)	(X)	34.16	34.03	52.2	21.7
Lyonsdale town, Lewis County	(R)	1 273	1 281	1 135	703	634	519	70.10	68.81	18.5	10.2
Lyons Falls village, Lewis County	(R)	591	698	755	294	287	281	1.07	0.98	602.1	299.5
Lysander town, Onondaga County	(U/R)	19 285	16 346	13 897	7 448	6 233	4 737	64.62	61.92	311.5	120.3
Urban part	(U)	13 811	(X)	(X)	5 202	(X)	(X)	10.48	10.48	1 317.4	496.2
Rural part	(R)	5 474	(X)	(X)	2 246	(X)	(X)	54.14	51.43	106.4	43.7
McDonough town, Chenango County	(R)	870	809	796	590	533	400	39.63	39.11	22.2	15.1
Macedon village, Wayne County	(U/R)	1 496	1 400	1 400	580	517	460	1.23	1.22	1 222.6	474.0
Urban part	(U)	1 487	(X)	(X)	575	(X)	(X)	0.99	0.99	1 499.3	579.8
Rural part	(R)	9	(X)	(X)	5	(X)	(X)	0.24	0.23	38.8	21.6
Macedon town, Wayne County	(U/R)	8 688	7 375	6 508	3 388	2 712	2 214	38.86	38.69	224.6	87.6
Urban part	(U)	4 018	(X)	(X)	1 602	(X)	(X)	4.16	4.16	965.7	385.0
Rural part	(R)	4 670	(X)	(X)	1 786	(X)	(X)	34.70	34.53	135.3	51.7
McGraw village, Cortland County	(U/R)	1 000	r 1 091	1 188	444	r 443	432	0.98	0.98	1 015.7	451.0
Urban part	(U)	869	(X)	(X)	389	(X)	(X)	0.51	0.51	1 687.7	755.5
Rural part	(R)	131	(X)	(X)	55	(X)	(X)	0.47	0.47	278.9	117.1
Machias town, Cattaraugus County	(R)	2 482	2 338	2 058	1 354	1 215	1 107	41.11	40.60	61.1	33.3
Macomb town, St. Lawrence County	(R)	846	790	816	864	742	718	63.17	61.23	13.8	14.1
Madison village, Madison County	(R)	315	316	396	151	135	161	0.50	0.50	626.5	300.3
Madison town, Madison County	(U/R)	2 801	2 774	2 314	1 325	1 239	1 040	41.40	40.89	68.5	32.4
Urban part	(U)	251	(X)	(X)	132	(X)	(X)	0.46	0.46	540.8	284.4
Rural part	(R)	2 550	(X)	(X)	1 193	(X)	(X)	40.94	40.43	63.1	29.5
Madrid town, St. Lawrence County	(R)	1 828	1 568	1 852	763	677	653	53.60	52.93	34.5	14.4
Mahopac CDP, Putnam County	(U)	8 478	7 755	7 681	3 099	2 972	2 554	6.43	5.30	1 600.7	585.1
Maine town, Broome County	(U/R)	5 459	5 576	5 262	2 181	2 073	1 865	45.77	45.74	119.4	47.7
Urban part	(U)	349	(X)	(X)	153	(X)	(X)	0.39	0.39	900.1	394.6
Rural part	(R)	5 110	(X)	(X)	2 028	(X)	(X)	45.38	45.35	112.7	44.7
Malden CDP, Ulster County	(U/R)	413	(X)	(X)	174	(X)	(X)	0.51	0.51	813.3	342.7
Urban part	(U)	316	(X)	(X)	128	(X)	(X)	0.19	0.19	1 648.3	667.7
Rural part	(R)	97	(X)	(X)	46	(X)	(X)	0.32	0.32	306.9	145.5
Malone village, Franklin County	(U/R)	6 075	6 777	7 668	2 847	3 037	3 020	3.19	3.16	1 920.0	899.8
Urban part	(U)	5 997	(X)	(X)	2 795	(X)	(X)	2.76	2.73	2 194.2	1 022.7
Rural part	(R)	78	(X)	(X)	52	(X)	(X)	0.43	0.43	181.0	120.7
Malone town, Franklin County	(U/R)	14 981	12 982	11 276	4 644	4 655	4 348	102.79	101.86	147.1	45.6
Urban part	(U)	11 511	(X)	(X)	3 061	(X)	(X)	6.65	6.60	1 742.9	463.5
Rural part	(R)	3 470	(X)	(X)	1 583	(X)	(X)	96.14	95.26	36.4	16.6

Table 6. Population and Housing Units: 1980 to 2000; and Area Measurements and Density: 2000—Con.

[For information concerning historical counts, see "User Notes." A place or place part is designated as (U) if it has entirely urban land area, as (R) if it has entirely rural land area, or as (U/R) if it has both urban land area and rural land area. An entity shown as entirely urban (U) may have rural water area, which is not included in the total area shown. An entity with land area rounding to less than 0.01 in square miles (shown as "–") has a small amount of land area in square meters (less than 12,949 square meters). Density computed using land area. For information on nonsampling error and definitions, see text]

State Place and [in Selected States] County Subdivision	2000 urban (U) or rural (R) land area	Population			Housing units			2000 area measurements in square miles		2000 average per square mile	
		2000	1990	1980	2000	1990	1980	Total area	Land area	Population	Housing units
The State—Con.											
Malta town, Saratoga County	(U/R)	13 005	11 709	6 968	5 754	5 053	2 932	31.37	28.02	464.2	205.4
Urban part	(U)	8 864	(X)	(X)	3 968	(X)	(X)	5.85	5.85	1 514.5	678.0
Rural part	(R)	4 141	(X)	(X)	1 786	(X)	(X)	25.52	22.16	186.8	80.6
Malverne village, Nassau County	(U)	8 934	9 054	9 262	3 152	3 178	3 073	1.05	1.05	8 499.1	2 998.5
Malverne Park Oaks CDP, Nassau County	(U)	470	(X)	(X)	175	(X)	(X)	0.12	0.12	4 002.1	1 490.1
Mamakating town, Sullivan County	(U/R)	11 002	r 9 788	7 717	5 629	r 5 387	5 178	98.25	95.92	114.7	58.7
Urban part	(U)	4 113	(X)	(X)	1 884	(X)	(X)	4.15	4.14	993.2	454.9
Rural part	(R)	6 889	(X)	(X)	3 745	(X)	(X)	94.10	91.78	75.1	40.8
Mamaroneck village, Westchester County	(U/R)	18 752	17 325	17 616	7 353	6 842	6 482	6.69	3.23	5 799.4	2 274.1
Urban part	(U)	18 752	(X)	(X)	7 353	(X)	(X)	3.25	3.23	5 804.5	2 276.1
Rural part	(R)	–	(X)	(X)	–	(X)	(X)	3.45	–	–	–
Mamaroneck town, Westchester County	(U/R)	28 967	27 706	29 017	11 255	10 833	10 540	14.04	6.62	4 377.5	1 700.8
Urban part	(U)	28 967	(X)	(X)	11 255	(X)	(X)	6.63	6.61	4 379.1	1 701.5
Rural part	(R)	–	(X)	(X)	–	(X)	(X)	7.41	–	–	–
Manchester village, Ontario County	(U/R)	1 475	1 598	1 698	688	708	690	1.17	1.17	1 259.8	587.6
Urban part	(U)	1 474	(X)	(X)	687	(X)	(X)	1.12	1.12	1 311.0	611.0
Rural part	(R)	1	(X)	(X)	1	(X)	(X)	0.05	0.05	21.5	21.5
Manchester town, Ontario County	(U/R)	9 258	9 351	9 002	3 815	3 705	3 385	37.81	37.78	245.0	101.0
Urban part	(U)	6 175	(X)	(X)	2 656	(X)	(X)	4.16	4.16	1 483.0	637.9
Rural part	(R)	3 083	(X)	(X)	1 159	(X)	(X)	33.65	33.62	91.7	34.5
Manhasset CDP, Nassau County	(U)	8 362	7 718	8 485	2 917	2 830	2 897	2.39	2.39	3 505.8	1 223.0
Manhasset Hills CDP, Nassau County	(U)	3 661	3 722	(X)	1 235	1 236	(X)	0.59	0.59	6 175.1	2 083.1
Manhattan borough, New York County	(U/R)	1 537 195	1 487 536	1 428 285	798 144	785 127	754 796	33.77	22.96	66 940.1	34 756.7
Urban part	(U)	1 537 195	(X)	(X)	798 144	(X)	(X)	23.11	22.96	66 958.3	34 766.1
Rural part	(R)	–	(X)	(X)	–	(X)	(X)	10.66	0.01	–	–
Manheim town, Herkimer County	(R)	3 171	3 527	3 634	1 480	1 523	1 423	29.66	29.03	109.2	51.0
Manlius village, Onondaga County	(U/R)	4 819	4 764	5 241	2 143	2 027	1 958	1.79	1.78	2 705.8	1 203.3
Urban part	(U)	4 815	(X)	(X)	2 142	(X)	(X)	1.68	1.68	2 870.9	1 277.1
Rural part	(R)	4	(X)	(X)	1	(X)	(X)	0.10	0.10	38.5	9.6
Manlius town, Onondaga County	(U/R)	31 872	30 656	28 530	13 071	12 136	9 879	49.96	49.62	642.3	263.4
Urban part	(U)	27 775	(X)	(X)	11 525	(X)	(X)	17.10	17.08	1 626.2	674.8
Rural part	(R)	4 097	(X)	(X)	1 546	(X)	(X)	32.86	32.54	125.9	47.5
Mannsville village, Jefferson County	(R)	400	444	431	168	152	163	0.93	0.92	434.6	182.5
Manorhaven village, Nassau County	(U)	6 138	5 672	5 384	2 471	2 325	2 129	0.47	0.47	13 055.6	5 255.8
Manorville CDP, Suffolk County	(U/R)	11 131	6 198	(X)	4 243	2 567	(X)	25.40	25.36	438.9	167.3
Urban part	(U)	10 310	(X)	(X)	3 976	(X)	(X)	13.67	13.66	754.9	291.1
Rural part	(R)	821	(X)	(X)	267	(X)	(X)	11.73	11.70	70.2	22.8
Mansfield town, Cattaraugus County	(R)	800	724	784	540	461	394	39.59	39.57	20.2	13.6
Marathon village, Cortland County	(R)	1 063	1 107	1 046	439	418	388	1.13	1.13	941.4	388.8
Marathon town, Cortland County	(R)	2 189	2 019	1 804	861	747	640	25.07	24.97	87.7	34.5
Marbletown town, Ulster County	(U/R)	5 854	5 285	4 956	2 846	2 533	2 275	55.19	54.58	107.3	52.1
Urban part	(U)	25	(X)	(X)	9	(X)	(X)	0.01	0.01	2 590.7	932.7
Rural part	(R)	5 829	(X)	(X)	2 837	(X)	(X)	55.18	54.57	106.8	52.0
Marcellus village, Onondaga County	(U/R)	1 826	1 840	1 870	838	814	792	0.62	0.62	2 955.2	1 356.2
Urban part	(U)	1 825	(X)	(X)	837	(X)	(X)	0.60	0.60	3 059.7	1 403.3
Rural part	(R)	1	(X)	(X)	1	(X)	(X)	0.02	0.02	46.7	46.7
Marcellus town, Onondaga County	(U/R)	6 319	6 465	6 180	2 488	2 467	2 192	32.68	32.55	194.1	76.4
Urban part	(U)	2 952	(X)	(X)	1 238	(X)	(X)	1.82	1.82	1 618.4	678.7
Rural part	(R)	3 367	(X)	(X)	1 250	(X)	(X)	30.86	30.73	109.6	40.7
Marcy town, Oneida County	(U/R)	9 469	8 685	6 222	2 073	1 954	1 741	33.41	32.97	287.2	62.9
Urban part	(U)	5 614	(X)	(X)	674	(X)	(X)	6.47	6.32	888.9	106.7
Rural part	(R)	3 855	(X)	(X)	1 399	(X)	(X)	26.95	26.65	144.6	52.5
Margaretville village, Delaware County	(R)	643	639	755	350	351	377	0.70	0.70	916.8	499.1
Mariaville Lake CDP, Schenectady County	(R)	710	(X)	(X)	341	(X)	(X)	6.01	5.65	125.6	60.3
Marilla town, Erie County	(U/R)	5 709	5 250	4 861	2 088	1 836	1 514	27.56	27.56	207.2	75.8
Urban part	(U)	15	(X)	(X)	8	(X)	(X)	0.01	0.01	1 016.1	541.9
Rural part	(R)	5 694	(X)	(X)	2 080	(X)	(X)	27.54	27.54	206.7	75.5
Marion town, Wayne County	(R)	4 974	4 901	4 456	1 827	1 719	1 420	29.27	29.20	170.3	62.6
Marlboro CDP, Ulster County	(U)	2 339	2 200	2 275	981	888	908	2.78	2.76	846.3	354.9
Marlborough town, Ulster County	(U/R)	8 263	7 430	7 055	3 176	2 869	2 661	26.50	24.83	332.8	127.9
Urban part	(U)	5 344	(X)	(X)	2 088	(X)	(X)	7.73	7.71	693.0	270.8
Rural part	(R)	2 919	(X)	(X)	1 088	(X)	(X)	18.77	17.12	170.5	63.6
Marshall town, Oneida County	(R)	2 127	2 125	2 131	829	777	730	32.81	32.81	64.8	25.3
Martinsburg town, Lewis County	(R)	1 249	1 358	1 494	627	536	545	76.09	75.79	16.5	8.3
Maryland town, Otsego County	(R)	1 920	1 716	1 690	1 035	917	802	51.86	51.75	37.1	20.0
Masonville town, Delaware County	(R)	1 405	1 352	1 156	713	662	509	54.32	54.20	25.9	13.2
Massapequa CDP, Nassau County	(U/R)	22 652	22 018	24 454	7 514	7 225	7 342	4.02	3.65	6 207.5	2 059.1
Urban part	(U)	22 652	(X)	(X)	7 514	(X)	(X)	3.68	3.60	6 285.9	2 085.1
Rural part	(R)	–	(X)	(X)	–	(X)	(X)	0.34	0.05	–	–

Table 6. Population and Housing Units: 1980 to 2000; and Area Measurements and Density: 2000—Con.

[For information concerning historical counts, see "User Notes." A place or place part is designated as (U) if it has entirely urban land area, as (R) if it has entirely rural land area, or as (U/R) if it has both urban land area and rural land area. An entity shown as entirely urban (U) may have rural water area, which is not included in the total area shown. An entity with land area rounding to less than 0.01 in square miles (shown as "–") has a small amount of land area in square meters (less than 12,949 square meters). Density computed using land area. For information on nonsampling error and definitions, see text]

State Place and [in Selected States] County Subdivision	2000 urban (U) or rural (R) land area	Population			Housing units			2000 area measurements in square miles		2000 average per square mile	
		2000	1990	1980	2000	1990	1980	Total area	Land area	Population	Housing units
The State—Con.											
Massapequa Park village, Nassau County	(U)	17 499	18 044	19 779	5 809	5 720	5 571	2.16	2.16	8 104.4	2 690.4
Massena village, St. Lawrence County	(U/R)	11 209	r 11 716	12 851	5 103	r 5 016	4 935	4.71	4.53	2 472.5	1 125.6
Urban part	(U)	11 181	(X)	(X)	5 089	(X)	(X)	4.30	4.30	2 601.4	1 184.0
Rural part	(R)	28	(X)	(X)	14	(X)	(X)	0.42	0.24	118.9	59.5
Massena town, St. Lawrence County	(U/R)	13 121	r 13 561	14 856	5 880	r 5 780	5 608	56.14	44.67	293.7	131.6
Urban part	(U)	11 019	(X)	(X)	4 977	(X)	(X)	4.61	4.61	2 392.1	1 080.4
Rural part	(R)	2 102	(X)	(X)	903	(X)	(X)	51.53	40.07	52.5	22.5
Mastic CDP, Suffolk County	(U)	15 436	13 778	10 413	4 732	4 234	3 356	4.50	4.48	3 445.1	1 056.1
Mastic Beach CDP, Suffolk County	(U)	11 543	10 293	8 318	4 375	4 212	3 932	4.23	4.23	2 727.9	1 033.9
Matinecock village, Nassau County	(U/R)	836	872	985	313	318	353	2.65	2.65	315.6	118.1
Urban part	(U)	197	(X)	(X)	69	(X)	(X)	0.25	0.25	782.6	274.1
Rural part	(R)	639	(X)	(X)	244	(X)	(X)	2.40	2.40	266.5	101.8
Mattituck CDP, Suffolk County	(U/R)	4 198	3 902	3 923	2 313	2 191	1 910	10.24	8.64	485.7	267.6
Urban part	(U)	3 474	(X)	(X)	1 889	(X)	(X)	4.16	4.12	842.8	458.3
Rural part	(R)	724	(X)	(X)	424	(X)	(X)	6.08	4.52	160.2	93.8
Mattydale CDP, Onondaga County	(U)	6 367	6 418	7 511	2 804	2 693	2 841	1.92	1.92	3 323.3	1 463.6
Maybrook village, Orange County	(U/R)	3 084	2 802	2 007	1 077	1 022	755	1.34	1.34	2 306.3	805.4
Urban part	(U)	3 084	(X)	(X)	1 077	(X)	(X)	0.91	0.91	3 395.1	1 185.6
Rural part	(R)	–	(X)	(X)	–	(X)	(X)	0.43	0.43	–	–
Mayfield village, Fulton County	(U/R)	800	817	944	349	333	416	1.08	0.89	896.9	391.3
Urban part	(U)	797	(X)	(X)	348	(X)	(X)	0.79	0.79	1 004.3	438.5
Rural part	(R)	3	(X)	(X)	1	(X)	(X)	0.29	0.10	30.5	10.2
Mayfield town, Fulton County	(U/R)	6 432	5 738	5 439	3 211	2 777	2 650	64.69	58.43	110.1	55.0
Urban part	(U)	1 431	(X)	(X)	721	(X)	(X)	1.92	1.92	747.0	376.4
Rural part	(R)	5 001	(X)	(X)	2 490	(X)	(X)	62.78	56.52	88.5	44.1
Mayville village, Chautauqua County	(R)	1 756	1 636	1 626	860	811	757	2.01	2.01	875.0	428.5
Mechanicstown CDP, Orange County	(U/R)	6 061	4 974	4 330	2 311	1 900	1 628	3.40	3.33	1 821.9	694.7
Urban part	(U)	6 057	(X)	(X)	2 309	(X)	(X)	2.89	2.82	2 146.4	818.2
Rural part	(R)	4	(X)	(X)	2	(X)	(X)	0.50	0.50	7.9	4.0
Mechanicville city, Saratoga County	(U)	5 019	5 249	5 500	2 386	2 417	2 277	0.83	0.83	6 028.4	2 865.8
Medford CDP, Suffolk County	(U)	21 985	21 274	20 418	6 939	6 458	5 917	10.53	10.53	2 088.5	659.2
Medina village, Orleans County	(U/R)	6 415	6 686	6 392	2 796	2 771	2 561	3.35	3.27	1 962.1	855.2
Urban part	(U)	6 415	(X)	(X)	2 796	(X)	(X)	3.23	3.22	1 990.3	867.5
Rural part	(R)	–	(X)	(X)	–	(X)	(X)	0.12	0.05	–	–
Medusa CDP, Albany County	(R)	376	(X)	(X)	183	(X)	(X)	6.86	6.79	55.4	27.0
Melrose Park CDP, Cayuga County	(U/R)	2 359	2 091	2 171	931	823	773	4.30	3.74	630.1	248.7
Urban part	(U)	2 240	(X)	(X)	884	(X)	(X)	1.53	1.53	1 462.4	577.1
Rural part	(R)	119	(X)	(X)	47	(X)	(X)	2.76	2.21	53.8	21.2
Melville CDP, Suffolk County	(U)	14 533	12 586	8 139	5 141	4 014	2 295	11.32	11.32	1 284.0	454.2
Menands village, Albany County	(U)	3 910	4 333	4 012	2 073	2 283	1 991	3.19	3.19	1 225.1	649.5
Mendon town, Monroe County	(U/R)	8 370	6 845	5 434	3 138	2 579	1 943	39.95	39.80	210.3	78.8
Urban part	(U)	3 111	(X)	(X)	1 246	(X)	(X)	3.08	3.08	1 008.8	404.0
Rural part	(R)	5 259	(X)	(X)	1 892	(X)	(X)	36.86	36.72	143.2	51.5
Mentz town, Cayuga County	(U/R)	2 446	2 453	2 441	999	893	850	17.19	17.05	143.5	58.6
Urban part	(U)	1 327	(X)	(X)	535	(X)	(X)	0.92	0.92	1 435.0	578.6
Rural part	(R)	1 119	(X)	(X)	464	(X)	(X)	16.26	16.12	69.4	28.8
Meredith town, Delaware County	(R)	1 588	1 513	1 374	816	754	573	58.33	58.21	27.3	14.0
Meridian village, Cayuga County	(R)	350	351	344	120	120	119	0.69	0.69	505.8	173.4
Merrick CDP, Nassau County	(U/R)	22 764	23 042	24 478	7 602	7 634	7 462	5.19	4.20	5 423.3	1 811.1
Urban part	(U)	22 764	(X)	(X)	7 602	(X)	(X)	4.63	4.19	5 429.9	1 813.3
Rural part	(R)	–	(X)	(X)	–	(X)	(X)	0.56	0.01	–	–
Mexico village, Oswego County	(R)	1 572	1 555	1 621	721	692	643	2.14	2.14	735.1	337.1
Mexico town, Oswego County	(R)	5 181	5 050	4 790	2 211	2 105	1 777	46.97	46.34	111.8	47.7
Middleburgh town, Schoharie County	(R)	3 515	3 296	2 980	1 676	1 505	1 358	49.28	49.20	71.4	34.1
Middleburgh village, Schoharie County	(R)	1 398	1 436	1 358	667	668	605	1.20	1.20	1 163.6	555.2
Middlebury town, Wyoming County	(R)	1 508	1 532	1 561	554	556	520	35.72	35.69	42.3	15.5
Middlefield town, Otsego County	(R)	2 249	2 231	1 870	1 058	969	762	65.93	64.40	34.9	16.4
Middle Island CDP, Suffolk County	(U/R)	9 702	7 848	5 703	3 900	3 184	2 075	8.32	8.25	1 175.9	472.7
Urban part	(U)	9 314	(X)	(X)	3 764	(X)	(X)	6.78	6.72	1 386.8	560.4
Rural part	(R)	388	(X)	(X)	136	(X)	(X)	1.53	1.53	252.9	88.6
Middleport village, Niagara County	(R)	1 917	1 876	1 995	828	797	739	0.87	0.87	2 195.9	948.5
Middlesex town, Yates County	(R)	1 345	1 249	1 127	732	794	682	34.07	30.86	43.6	23.7
Middletown town, Delaware County	(R)	4 051	3 406	3 555	3 013	2 972	2 424	97.27	96.40	42.0	31.3
Middletown city, Orange County	(U)	25 388	24 160	21 454	10 124	9 475	8 304	5.15	5.14	4 939.5	1 969.7
Middleville village, Herkimer County	(R)	550	624	647	224	227	225	0.79	0.74	739.2	301.1
Milan town, Dutchess County	(R)	4 559	1 895	1 668	1 090	974	837	36.29	36.10	126.3	30.2
Milford village, Otsego County	(R)	511	462	514	232	193	209	0.48	0.48	1 071.2	486.4
Milford town, Otsego County	(R)	2 938	2 845	2 685	1 575	1 400	1 295	47.18	46.11	63.7	34.2
Millbrook village, Dutchess County	(R)	1 429	1 339	1 343	744	709	527	1.92	1.87	764.3	397.9

Table 6. Population and Housing Units: 1980 to 2000; and Area Measurements and Density: 2000—Con.

[For information concerning historical counts, see "User Notes." A place or place part is designated as (U) if it has entirely urban land area, as (R) if it has entirely rural land area, or as (U/R) if it has both urban land area and rural land area. An entity shown as entirely urban (U) may have rural water area, which is not included in the total area shown. An entity with land area rounding to less than 0.01 in square miles (shown as "–") has a small amount of land area in square meters (less than 12,949 square meters). Density computed using land area. For information on nonsampling error and definitions, see text]

State Place and [in Selected States] County Subdivision	2000 urban (U) or rural (R) land area	Population			Housing units			2000 area measurements in square miles		2000 average per square mile	
		2000	1990	1980	2000	1990	1980	Total area	Land area	Population	Housing units
The State—Con.											
Miller Place CDP, Suffolk County	(U)	10 580	9 315	7 877	3 512	3 039	2 529	7.21	7.21	1 468.1	487.3
Millerton village, Dutchess County	(R)	925	884	1 013	412	407	387	0.63	0.63	1 470.4	654.9
Mill Neck village, Nassau County	(U/R)	825	977	959	326	404	365	2.93	2.58	319.8	126.4
Urban part	(U)	486	(X)	(X)	187	(X)	(X)	0.49	0.48	1 008.4	388.0
Rural part	(R)	339	(X)	(X)	139	(X)	(X)	2.44	2.10	161.6	66.3
Millport village, Chemung County	(U/R)	297	342	440	132	141	166	0.36	0.36	821.0	364.9
Urban part	(U)	289	(X)	(X)	126	(X)	(X)	0.23	0.23	1 261.3	549.9
Rural part	(R)	8	(X)	(X)	6	(X)	(X)	0.13	0.13	60.3	45.2
Milo town, Yates County	(U/R)	7 026	7 023	6 732	3 422	3 316	3 188	44.29	38.38	183.1	89.2
Urban part	(U)	4 762	(X)	(X)	2 214	(X)	(X)	1.61	1.58	3 005.0	1 397.1
Rural part	(R)	2 264	(X)	(X)	1 208	(X)	(X)	42.68	36.79	61.5	32.8
Milton town, Saratoga County	(U/R)	17 103	14 658	12 876	6 701	5 732	4 649	35.62	35.60	480.5	188.2
Urban part	(U)	13 926	(X)	(X)	5 519	(X)	(X)	9.38	9.36	1 487.3	589.4
Rural part	(R)	3 177	(X)	(X)	1 182	(X)	(X)	26.23	26.23	121.1	45.1
Milton CDP, Saratoga County	(U)	2 692	1 892	2 063	1 000	643	605	1.48	1.47	1 831.7	680.4
Milton CDP, Ulster County	(U/R)	1 251	1 140	1 253	481	442	461	2.85	2.84	440.3	169.3
Urban part	(U)	832	(X)	(X)	328	(X)	(X)	1.30	1.30	640.1	252.3
Rural part	(R)	419	(X)	(X)	153	(X)	(X)	1.55	1.54	271.8	99.3
Mina town, Chautauqua County	(R)	1 176	1 129	1 245	750	699	676	36.30	35.86	32.8	20.9
Minden town, Montgomery County	(U/R)	4 202	4 474	4 743	1 902	1 876	1 789	51.46	51.04	82.3	37.3
Urban part	(U)	2 105	(X)	(X)	1 029	(X)	(X)	0.80	0.80	2 624.3	1 282.8
Rural part	(R)	2 097	(X)	(X)	873	(X)	(X)	50.66	50.24	41.7	17.4
Mineola village, Nassau County	(U)	19 234	r 19 005	20 757	7 650	r 7 518	7 653	1.86	1.86	10 337.3	4 111.5
Minerva town, Essex County	(R)	796	758	781	648	681	540	162.13	158.65	5.0	4.1
Minetto CDP, Oswego County	(U/R)	1 086	1 252	1 456	431	454	493	3.61	3.36	323.0	128.2
Urban part	(U)	722	(X)	(X)	285	(X)	(X)	1.73	1.73	416.8	164.5
Rural part	(R)	364	(X)	(X)	146	(X)	(X)	1.87	1.63	223.3	89.6
Minetto town, Oswego County	(U/R)	1 663	1 822	1 905	660	656	636	6.05	5.79	287.1	114.0
Urban part	(U)	1 096	(X)	(X)	431	(X)	(X)	2.80	2.80	391.3	153.9
Rural part	(R)	567	(X)	(X)	229	(X)	(X)	3.25	2.99	189.6	76.6
Mineville-Witherbee CDP, Essex County	(R)	1 747	1 740	1 925	680	642	689	4.45	4.44	393.1	153.0
Minisink town, Orange County	(R)	3 585	2 981	2 488	1 245	1 023	838	23.18	23.09	155.2	53.9
Minoa village, Onondaga County	(U)	3 348	3 745	3 640	1 293	1 320	1 156	1.24	1.24	2 700.3	1 042.8
Mohawk village, Herkimer County	(U)	2 660	2 986	2 956	1 233	1 245	1 160	0.88	0.88	3 009.8	1 395.1
Mohawk town, Montgomery County	(U/R)	3 902	3 976	3 795	1 607	1 476	1 353	35.41	34.72	112.4	46.3
Urban part	(U)	1 533	(X)	(X)	720	(X)	(X)	1.72	1.72	893.4	419.6
Rural part	(R)	2 369	(X)	(X)	887	(X)	(X)	33.69	33.01	71.8	26.9
Moira town, Franklin County	(R)	2 857	2 684	2 624	1 286	1 079	927	45.23	45.23	63.2	28.4
Monroe village, Orange County	(U/R)	7 780	6 672	5 996	2 620	2 246	1 965	3.48	3.43	2 269.7	764.3
Urban part	(U)	7 780	(X)	(X)	2 620	(X)	(X)	3.46	3.41	2 283.4	769.0
Rural part	(R)	–	(X)	(X)	–	(X)	(X)	0.02	0.02	–	–
Monroe town, Orange County	(U/R)	31 407	23 035	14 948	8 517	7 030	4 919	21.26	20.09	1 563.5	424.0
Urban part	(U)	29 806	(X)	(X)	7 937	(X)	(X)	12.77	12.32	2 419.8	644.4
Rural part	(R)	1 601	(X)	(X)	580	(X)	(X)	8.50	7.77	206.1	74.6
Monsey CDP, Rockland County	(U)	14 504	13 986	12 380	3 098	2 916	2 911	2.23	2.21	6 554.3	1 400.0
Montague town, Lewis County	(R)	108	47	32	267	150	184	65.29	65.07	1.7	4.1
Montauk CDP, Suffolk County	(R)	3 851	3 001	2 828	4 815	3 996	3 511	19.78	17.49	220.1	275.2
Montebello village, Rockland County	(U/R)	3 688	2 950	(X)	1 182	935	(X)	4.36	4.36	845.1	270.9
Urban part	(U)	3 688	(X)	(X)	1 182	(X)	(X)	4.36	4.36	845.8	271.1
Rural part	(R)	–	(X)	(X)	–	(X)	(X)	–	–	–	–
Montezuma town, Cayuga County	(R)	1 431	1 280	1 125	547	451	368	18.71	18.30	78.2	29.9
Montgomery village, Orange County	(U)	3 636	2 696	2 316	1 338	950	767	1.39	1.39	2 616.4	962.8
Montgomery town, Orange County	(U/R)	20 891	18 501	16 576	7 643	6 803	5 903	51.08	50.44	414.2	151.5
Urban part	(U)	15 905	(X)	(X)	5 965	(X)	(X)	11.35	11.29	1 408.6	528.3
Rural part	(R)	4 986	(X)	(X)	1 678	(X)	(X)	39.73	39.15	127.4	42.9
Monticello village, Sullivan County	(U/R)	6 512	6 597	6 306	3 758	3 043	3 593	4.07	4.07	1 601.5	924.2
Urban part	(U)	6 384	(X)	(X)	3 379	(X)	(X)	2.65	2.65	2 410.6	1 275.9
Rural part	(R)	128	(X)	(X)	379	(X)	(X)	1.42	1.42	90.3	267.3
Montour town, Schuyler County	(U/R)	2 446	2 528	2 607	1 078	1 043	991	18.63	18.63	131.3	57.9
Urban part	(U)	1 471	(X)	(X)	664	(X)	(X)	0.90	0.90	1 640.8	740.7
Rural part	(R)	975	(X)	(X)	414	(X)	(X)	17.74	17.73	55.0	23.4
Montour Falls village, Schuyler County	(U/R)	1 797	1 845	1 791	755	730	701	3.03	3.01	597.7	251.1
Urban part	(U)	1 614	(X)	(X)	673	(X)	(X)	1.21	1.21	1 336.3	557.2
Rural part	(R)	183	(X)	(X)	82	(X)	(X)	1.82	1.80	101.7	45.6
Mooers CDP, Clinton County	(R)	440	(X)	(X)	212	(X)	(X)	1.24	1.19	370.9	178.7
Mooers town, Clinton County	(R)	3 404	2 995	2 927	1 431	1 170	1 031	88.00	87.66	38.8	16.3
Moravia village, Cayuga County	(U/R)	1 363	1 559	1 582	592	626	603	1.72	1.72	793.0	344.4
Urban part	(U)	1 098	(X)	(X)	483	(X)	(X)	0.73	0.73	1 512.8	665.5
Rural part	(R)	265	(X)	(X)	109	(X)	(X)	1.00	0.99	266.9	109.8
Moravia town, Cayuga County	(U/R)	4 040	3 871	2 640	1 198	1 165	1 092	29.65	29.00	139.3	41.3
Urban part	(U)	2 680	(X)	(X)	528	(X)	(X)	1.72	1.72	1 553.7	306.1
Rural part	(R)	1 360	(X)	(X)	670	(X)	(X)	27.93	27.27	49.9	24.6

Table 6. Population and Housing Units: 1980 to 2000; and Area Measurements and Density: 2000—Con.

[For information concerning historical counts, see "User Notes." A place or place part is designated as (U) if it has entirely urban land area, as (R) if it has entirely rural land area, or as (U/R) if it has both urban land area and rural land area. An entity shown as entirely urban (U) may have rural water area, which is not included in the total area shown. An entity with land area rounding to less than 0.01 in square miles (shown as "–") has a small amount of land area in square meters (less than 12,949 square meters). Density computed using land area. For information on nonsampling error and definitions, see text]

State Place and [in Selected States] County Subdivision	2000 urban (U) or rural (R) land area	Population			Housing units			2000 area measurements in square miles		2000 average per square mile	
		2000	1990	1980	2000	1990	1980	Total area	Land area	Population	Housing units
The State—Con.											
Moreau town, Saratoga County	(U/R)	13 826	13 022	11 188	5 395	4 831	3 977	43.61	42.16	327.9	128.0
Urban part	(U)	9 406	(X)	(X)	4 051	(X)	(X)	7.05	7.05	1 333.9	574.5
Rural part	(R)	4 420	(X)	(X)	1 344	(X)	(X)	36.56	35.11	125.9	38.3
Morehouse town, Hamilton County	(R)	151	106	102	293	284	230	194.73	191.11	0.8	1.5
Moriah town, Essex County	(R)	4 879	r 4 869	5 139	2 253	r 2 133	1 999	71.15	64.69	75.4	34.8
Moriches CDP, Suffolk County	(U)	2 319	(X)	(X)	1 212	(X)	(X)	1.98	1.95	1 190.6	622.3
Morris village, Otsego County	(R)	591	642	681	284	272	274	0.74	0.73	810.4	389.4
Morris town, Otsego County	(R)	1 867	1 787	1 780	859	818	708	39.12	39.03	47.8	22.0
Morrisonville CDP, Clinton County	(U/R)	1 702	1 742	1 721	682	660	587	2.68	2.59	658.3	263.8
Urban part	(U)	1 342	(X)	(X)	537	(X)	(X)	1.32	1.32	1 017.0	407.0
Rural part	(R)	360	(X)	(X)	145	(X)	(X)	1.36	1.27	284.4	114.5
Morristown village, St. Lawrence County	(R)	456	490	461	232	227	217	1.02	0.98	466.4	237.3
Morristown town, St. Lawrence County	(R)	2 050	2 019	1 921	1 535	1 615	1 298	59.44	45.87	44.7	33.5
Morrisville village, Madison County	(R)	2 148	2 732	2 707	398	443	392	1.15	1.15	1 863.4	345.3
Mount Hope town, Orange County	(U/R)	6 639	5 971	4 398	1 714	1 633	1 290	25.50	25.19	263.5	68.0
Urban part	(U)	4 447	(X)	(X)	939	(X)	(X)	8.68	8.61	516.5	109.1
Rural part	(R)	2 192	(X)	(X)	775	(X)	(X)	16.82	16.58	132.2	46.7
Mount Ivy CDP, Rockland County	(U)	6 536	6 013	(X)	2 761	2 600	(X)	1.47	1.47	4 456.8	1 882.7
Mount Kisco village, Westchester County	(U)	9 983	9 108	8 025	4 103	3 965	3 188	3.13	3.13	3 194.0	1 312.7
Mount Kisco town, Westchester County	(U)	9 983	9 108	8 025	4 103	3 965	3 188	3.13	3.13	3 194.0	1 312.7
Mount Morris village, Livingston County	(U)	3 266	3 102	3 039	1 412	1 409	1 275	2.03	2.03	1 606.0	694.3
Mount Morris town, Livingston County	(U/R)	4 567	4 633	4 478	1 925	1 899	1 741	50.74	50.68	90.1	38.0
Urban part	(U)	3 275	(X)	(X)	1 416	(X)	(X)	2.04	2.04	1 603.6	693.4
Rural part	(R)	1 292	(X)	(X)	509	(X)	(X)	48.69	48.63	26.6	10.5
Mount Pleasant town, Westchester County	(U/R)	43 221	40 590	39 298	13 985	13 198	12 708	32.69	27.70	1 560.5	504.9
Urban part	(U)	43 221	(X)	(X)	13 985	(X)	(X)	27.83	27.69	1 560.9	505.1
Rural part	(R)	–	(X)	(X)	–	(X)	(X)	4.86	0.01	–	–
Mount Sinai CDP, Suffolk County	(U)	8 734	8 023	6 591	2 740	2 559	1 995	5.27	5.27	1 657.7	520.1
Mount Vernon city, Westchester County	(U)	68 381	67 153	66 713	27 048	26 232	26 189	4.38	4.36	15 689.3	6 205.9
Munnsville village, Madison County	(R)	437	438	499	176	174	181	0.86	0.86	506.6	204.0
Munsey Park village, Nassau County	(U)	2 632	2 692	2 806	833	837	845	0.52	0.52	5 073.4	1 605.7
Munsons Corners CDP, Cortland County	(U)	2 426	2 436	2 478	1 184	1 055	997	2.25	2.25	1 079.2	526.7
Murray town, Orleans County	(U/R)	6 259	4 921	4 754	2 014	1 906	1 764	31.10	31.04	201.6	64.9
Urban part	(U)	3 607	(X)	(X)	1 027	(X)	(X)	2.43	2.43	1 485.0	422.8
Rural part	(R)	2 652	(X)	(X)	987	(X)	(X)	28.67	28.61	92.7	34.5
Muttontown village, Nassau County	(U/R)	3 412	3 024	2 725	1 048	951	831	6.09	6.09	560.5	172.1
Urban part	(U)	3 377	(X)	(X)	1 036	(X)	(X)	5.88	5.88	574.3	176.2
Rural part	(R)	35	(X)	(X)	12	(X)	(X)	0.21	0.21	168.6	57.8
Myers Corner CDP, Dutchess County	(U)	5 546	5 599	5 180	1 852	1 753	1 455	4.28	4.26	1 301.3	434.5
Nanticoke town, Broome County	(R)	1 790	1 846	1 425	717	648	491	24.35	24.31	73.6	29.5
Nanuet CDP, Rockland County	(U)	16 707	14 065	12 578	6 134	4 948	4 029	5.43	5.42	3 080.3	1 130.9
Napanoch CDP, Ulster County	(U)	1 168	1 068	1 260	509	457	543	1.20	1.20	976.9	425.7
Napeague CDP, Suffolk County	(R)	223	(X)	(X)	624	(X)	(X)	10.55	3.88	57.4	160.7
Naples village, Ontario County	(R)	1 072	1 237	1 225	500	492	489	0.98	0.98	1 097.3	511.8
Naples town, Ontario County	(R)	2 441	2 559	2 338	1 112	1 095	948	39.49	39.49	61.8	28.2
Napoli town, Cattaraugus County	(R)	1 159	1 102	886	541	486	367	36.54	36.40	31.8	14.9
Narrowsburg CDP, Sullivan County	(R)	414	(X)	(X)	254	(X)	(X)	1.51	1.38	300.7	184.5
Nassau village, Rensselaer County	(R)	1 161	1 254	1 285	529	515	506	0.68	0.68	1 705.2	776.9
Nassau town, Rensselaer County	(U/R)	4 818	4 989	4 479	2 058	1 984	1 791	45.21	44.54	108.2	46.2
Urban part	(U)	96	(X)	(X)	89	(X)	(X)	0.09	0.09	1 072.4	994.2
Rural part	(R)	4 722	(X)	(X)	1 969	(X)	(X)	45.12	44.45	106.2	44.3
Natural Bridge CDP, Jefferson County	(R)	392	(X)	(X)	174	(X)	(X)	1.39	1.39	281.9	125.1
Nedrow CDP, Onondaga County	(U)	2 265	(X)	(X)	916	(X)	(X)	0.98	0.98	2 323.0	939.4
Nelliston village, Montgomery County	(U/R)	622	569	691	281	265	290	1.19	1.10	565.0	255.3
Urban part	(U)	547	(X)	(X)	247	(X)	(X)	0.72	0.72	756.7	341.7
Rural part	(R)	75	(X)	(X)	34	(X)	(X)	0.47	0.38	198.4	89.9
Nelson town, Madison County	(R)	1 964	1 892	1 495	1 020	940	788	44.05	43.12	45.6	23.7
Nelsonville village, Putnam County	(U)	565	585	567	246	247	217	1.05	1.04	541.6	235.8
Nesconset CDP, Suffolk County	(U)	11 992	10 712	10 706	4 227	3 308	3 080	3.83	3.83	3 133.5	1 104.5
Neversink town, Sullivan County	(R)	3 553	2 951	2 840	1 960	1 558	1 413	86.37	82.92	42.8	23.6
New Albion town, Cattaraugus County	(R)	2 068	1 978	2 156	1 005	924	911	36.43	36.35	56.9	27.6

Table 6. Population and Housing Units: 1980 to 2000; and Area Measurements and Density: 2000—Con.

[For information concerning historical counts, see "User Notes." A place or place part is designated as (U) if it has entirely urban land area, as (R) if it has entirely rural land area, or as (U/R) if it has both urban land area and rural land area. An entity shown as entirely urban (U) may have rural water area, which is not included in the total area shown. An entity with land area rounding to less than 0.01 in square miles (shown as "–") has a small amount of land area in square meters (less than 12,949 square meters). Density computed using land area. For information on nonsampling error and definitions, see text]

State Place and [in Selected States] County Subdivision	2000 urban (U) or rural (R) land area	Population			Housing units			2000 area measurements in square miles		2000 average per square mile	
		2000	1990	1980	2000	1990	1980	Total area	Land area	Population	Housing units
The State—Con.											
Newark village, Wayne County	(U/R)	9 682	9 849	10 017	4 104	3 955	3 652	5.39	5.38	1 798.8	762.5
Urban part	(U)	9 677	(X)	(X)	4 102	(X)	(X)	5.26	5.26	1 840.4	780.1
Rural part	(R)	5	(X)	(X)	2	(X)	(X)	0.12	0.12	40.2	16.1
Newark Valley village, Tioga County	(R)	1 071	1 082	1 190	446	454	449	0.98	0.98	1 096.6	456.6
Newark Valley town, Tioga County	(R)	4 097	4 189	3 765	1 615	1 540	1 336	50.41	50.33	81.4	32.1
New Baltimore town, Greene County	(U/R)	3 417	3 371	3 050	1 406	1 338	1 188	43.11	41.58	82.2	33.8
Urban part	(U)	468	(X)	(X)	174	(X)	(X)	0.57	0.57	819.4	304.6
Rural part	(R)	2 949	(X)	(X)	1 232	(X)	(X)	42.54	41.01	71.9	30.0
New Berlin village, Chenango County	(R)	1 129	1 220	1 392	487	481	505	1.08	1.08	1 047.0	451.6
New Berlin town, Chenango County	(R)	2 803	3 046	3 025	1 358	1 338	1 227	46.69	46.38	60.4	29.3
New Bremen town, Lewis County	(R)	2 722	2 526	2 316	1 116	925	783	55.75	55.53	49.0	20.1
Newburgh city, Orange County	(U)	28 259	26 454	23 438	10 476	9 995	9 895	3.85	3.82	7 393.6	2 740.9
Newburgh town, Orange County	(U/R)	27 568	24 058	22 747	10 122	8 745	7 691	47.00	43.69	631.0	231.7
Urban part	(U)	25 021	(X)	(X)	9 205	(X)	(X)	32.47	32.10	779.5	286.8
Rural part	(R)	2 547	(X)	(X)	917	(X)	(X)	14.53	11.59	219.7	79.1
New Cassel CDP, Nassau County	(U)	13 298	10 257	9 635	3 067	2 642	2 780	1.47	1.47	9 072.8	2 092.5
New Castle town, Westchester County	(U/R)	17 491	16 648	15 425	5 843	5 561	4 742	23.45	23.17	754.8	252.2
Urban part	(U)	16 109	(X)	(X)	5 384	(X)	(X)	16.74	16.68	965.6	322.7
Rural part	(R)	1 382	(X)	(X)	459	(X)	(X)	6.70	6.49	212.9	70.7
New City CDP, Rockland County	(U)	34 038	33 673	35 859	11 161	10 628	10 079	16.30	15.60	2 181.6	715.3
Newcomb town, Essex County	(R)	481	544	681	655	714	595	233.18	226.58	2.1	2.9
Newfane CDP, Niagara County	(U/R)	3 129	3 001	3 120	1 191	1 105	1 078	4.67	4.67	670.3	255.1
Urban part	(U)	2 491	(X)	(X)	1 017	(X)	(X)	1.91	1.91	1 303.3	532.1
Rural part	(R)	638	(X)	(X)	174	(X)	(X)	2.76	2.76	231.4	63.1
Newfane town, Niagara County	(U/R)	9 657	8 996	9 268	3 854	3 547	3 411	53.47	51.85	186.3	74.3
Urban part	(U)	3 556	(X)	(X)	1 516	(X)	(X)	2.83	2.83	1 254.6	534.9
Rural part	(R)	6 101	(X)	(X)	2 338	(X)	(X)	50.64	49.01	124.5	47.7
Newfield town, Tompkins County	(U/R)	5 108	4 867	4 401	2 203	1 988	1 618	58.96	58.88	86.8	37.4
Urban part	(U)	461	(X)	(X)	230	(X)	(X)	0.33	0.33	1 414.9	705.9
Rural part	(R)	4 647	(X)	(X)	1 973	(X)	(X)	58.64	58.55	79.4	33.7
Newfield Hamlet CDP, Tompkins County	(R)	647	692	(X)	314	301	(X)	1.25	1.25	518.5	251.6
New Hartford village, Oneida County	(U)	1 886	2 111	2 313	901	909	832	0.61	0.61	3 087.0	1 474.8
New Hartford town, Oneida County	(U/R)	21 172	21 640	21 286	9 084	8 844	7 703	25.48	25.38	834.1	357.9
Urban part	(U)	18 591	(X)	(X)	8 154	(X)	(X)	13.83	13.83	1 343.9	589.4
Rural part	(R)	2 581	(X)	(X)	930	(X)	(X)	11.65	11.55	223.5	80.5
New Haven town, Oswego County	(R)	2 930	2 778	2 421	1 378	1 207	995	33.45	31.18	94.0	44.2
New Hempstead village, Rockland County	(U)	4 767	4 200	(X)	1 300	1 161	(X)	2.85	2.84	1 678.8	457.8
New Hudson town, Allegany County	(R)	736	715	669	436	382	320	36.44	36.33	20.3	12.0
New Hyde Park village, Nassau County	(U)	9 523	9 728	9 801	3 353	3 471	3 275	0.84	0.84	11 281.8	3 972.3
New Lebanon town, Columbia County	(R)	2 454	2 379	2 271	1 201	1 143	951	35.97	35.90	68.4	33.5
New Lisbon town, Otsego County	(R)	1 116	996	948	586	462	411	44.67	44.53	25.1	13.2
New Paltz village, Ulster County	(U/R)	6 034	r 5 470	4 938	1 957	r 1 603	1 585	1.76	1.73	3 482.5	1 129.5
Urban part	(U)	5 999	(X)	(X)	1 940	(X)	(X)	1.59	1.59	3 764.3	1 217.3
Rural part	(R)	35	(X)	(X)	17	(X)	(X)	0.17	0.14	251.8	122.3
New Paltz town, Ulster County	(U/R)	12 830	11 388	10 183	4 679	3 876	3 453	34.30	33.90	378.4	138.0
Urban part	(U)	9 060	(X)	(X)	3 204	(X)	(X)	5.50	5.50	1 646.6	582.3
Rural part	(R)	3 770	(X)	(X)	1 475	(X)	(X)	28.79	28.40	132.7	51.9
Newport village, Herkimer County	(R)	640	676	746	289	262	266	0.57	0.51	1 256.1	567.2
Newport town, Herkimer County	(R)	2 192	r 2 160	2 206	897	822	764	32.51	32.03	68.4	28.0
New Rochelle city, Westchester County	(U/R)	72 182	67 265	70 794	26 995	26 398	26 225	13.23	10.35	6 973.5	2 608.0
Urban part	(U)	72 182	(X)	(X)	26 995	(X)	(X)	10.25	10.10	7 149.4	2 673.8
Rural part	(R)	–	(X)	(X)	–	(X)	(X)	2.98	0.25	–	–
New Scotland town, Albany County	(U/R)	8 626	9 139	8 976	3 470	3 365	3 047	58.40	58.07	148.6	59.8
Urban part	(U)	3 193	(X)	(X)	1 248	(X)	(X)	2.71	2.71	1 179.9	461.2
Rural part	(R)	5 433	(X)	(X)	2 222	(X)	(X)	55.69	55.36	98.1	40.1
New Square village, Rockland County	(U)	4 624	2 605	1 750	838	445	344	0.36	0.36	12 811.8	2 321.9
Newstead town, Erie County	(U/R)	8 404	7 440	7 231	3 623	2 995	2 634	51.10	50.96	164.9	71.1
Urban part	(U)	3 173	(X)	(X)	1 415	(X)	(X)	2.61	2.61	1 215.6	542.1
Rural part	(R)	5 231	(X)	(X)	2 208	(X)	(X)	48.49	48.35	108.2	45.7
New Suffolk CDP, Suffolk County	(U)	337	(X)	(X)	298	(X)	(X)	0.77	0.72	468.3	414.1
New Windsor CDP, Orange County	(U)	9 077	8 898	7 812	3 581	3 495	3 050	3.80	3.76	2 413.3	952.1
New Windsor town, Orange County	(U/R)	22 866	22 937	19 534	8 759	8 596	7 074	37.01	34.78	657.4	251.8
Urban part	(U)	19 931	(X)	(X)	7 763	(X)	(X)	15.28	14.90	1 337.8	521.1
Rural part	(R)	2 935	(X)	(X)	996	(X)	(X)	21.73	19.88	147.6	50.1

Table 6. Population and Housing Units: 1980 to 2000; and Area Measurements and Density: 2000—Con.

[For information concerning historical counts, see "User Notes." A place or place part is designated as (U) if it has entirely urban land area, as (R) if it has entirely rural land area, or as (U/R) if it has both urban land area and rural land area. An entity shown as entirely urban (U) may have rural water area, which is not included in the total area shown. An entity with land area rounding to less than 0.01 in square miles (shown as "–") has a small amount of land area in square meters (less than 12,949 square meters). Density computed using land area. For information on nonsampling error and definitions, see text]

State Place and [in Selected States] County Subdivision	2000 urban (U) or rural (R) land area	Population			Housing units			2000 area measurements in square miles		2000 average per square mile	
		2000	1990	1980	2000	1990	1980	Total area	Land area	Population	Housing units
The State—Con.											
New York city	(U/R)	8 008 278	7 322 564	7 071 639	3 200 912	2 992 169	2 946 410	424.88	303.31	26 402.9	10 553.2
Urban part	(U)	8 008 278	(X)	(X)	3 200 912	(X)	(X)	298.69	297.53	26 915.7	10 758.2
Rural part	(R)	–	(X)	(X)	–	(X)	(X)	126.19	5.78	–	–
Bronx County	(U/R)	1 332 650	1 203 789	1 168 972	490 659	440 955	451 118	57.43	42.03	31 709.3	11 674.8
Urban part	(U)	1 332 650	(X)	(X)	490 659	(X)	(X)	42.16	41.76	31 914.3	11 750.3
Rural part	(R)	–	(X)	(X)	–	(X)	(X)	15.26	0.27	–	–
Kings County	(U/R)	2 465 326	2 300 664	2 231 028	930 866	873 671	881 399	96.90	70.61	34 916.6	13 183.9
Urban part	(U)	2 465 326	(X)	(X)	930 866	(X)	(X)	68.29	68.17	36 165.1	13 655.3
Rural part	(R)	–	(X)	(X)	–	(X)	(X)	28.61	2.44	–	–
New York County	(U/R)	1 537 195	1 487 536	1 428 285	798 144	785 127	754 796	33.77	22.96	66 940.1	34 756.7
Urban part	(U)	1 537 195	(X)	(X)	798 144	(X)	(X)	23.11	22.96	66 958.3	34 766.1
Rural part	(R)	–	(X)	(X)	–	(X)	(X)	10.66	0.01	–	–
Queens County	(U/R)	2 229 379	1 951 598	1 891 325	817 250	752 690	740 129	178.28	109.24	20 409.0	7 481.6
Urban part	(U)	2 229 379	(X)	(X)	817 250	(X)	(X)	106.63	106.17	20 998.3	7 697.6
Rural part	(R)	–	(X)	(X)	–	(X)	(X)	71.65	3.07	–	–
Richmond County	(U)	443 728	378 977	352 029	163 993	139 726	118 968	58.50	58.48	7 587.9	2 804.3
New York Mills village, Oneida County	(U)	3 191	3 534	3 549	1 633	1 809	1 632	1.14	1.14	2 807.6	1 436.8
Niagara town, Niagara County	(U/R)	8 978	9 880	9 648	3 879	3 960	3 488	9.39	9.39	955.8	412.9
Urban part	(U)	8 756	(X)	(X)	3 772	(X)	(X)	7.02	7.02	1 247.3	537.3
Rural part	(R)	222	(X)	(X)	107	(X)	(X)	2.37	2.37	93.5	45.1
Niagara Falls city, Niagara County	(U/R)	55 593	61 840	71 384	27 837	28 635	29 504	16.80	14.05	3 955.7	1 980.7
Urban part	(U)	55 593	(X)	(X)	27 837	(X)	(X)	13.98	13.94	3 988.3	1 997.0
Rural part	(R)	–	(X)	(X)	–	(X)	(X)	2.82	0.11	–	–
Nichols village, Tioga County	(R)	574	573	613	228	206	216	0.51	0.51	1 123.9	446.4
Nichols town, Tioga County	(R)	2 584	2 525	2 567	1 033	932	870	34.66	33.70	76.7	30.7
Niles town, Cayuga County	(R)	1 208	1 194	1 115	824	715	707	43.37	39.11	30.9	21.1
Niskayuna town, Schenectady County	(U/R)	20 295	19 048	17 471	8 046	7 302	6 404	15.05	14.11	1 438.3	570.2
Urban part	(U)	20 295	(X)	(X)	8 046	(X)	(X)	14.07	14.07	1 442.8	572.0
Rural part	(R)	–	(X)	(X)	–	(X)	(X)	0.98	0.04	–	–
Niskayuna CDP, Schenectady County	(U)	4 892	4 942	5 223	1 983	2 051	1 992	1.02	1.02	4 817.4	1 952.8
Nissequogue village, Suffolk County	(U)	1 543	1 620	1 462	570	576	454	3.77	3.77	408.9	151.1
Niverville CDP, Columbia County	(U/R)	1 737	1 809	1 856	837	833	816	3.41	2.89	601.9	290.0
Urban part	(U)	1 545	(X)	(X)	754	(X)	(X)	1.44	1.44	1 069.5	521.9
Rural part	(R)	192	(X)	(X)	83	(X)	(X)	1.96	1.44	133.2	57.6
Norfolk CDP, St. Lawrence County	(R)	1 334	1 412	1 599	610	600	580	2.77	2.68	497.5	227.5
Norfolk town, St. Lawrence County	(U/R)	4 565	r 4 523	4 992	1 959	r 1 793	1 660	57.74	56.90	80.2	34.4
Urban part	(U)	111	(X)	(X)	46	(X)	(X)	0.16	0.16	685.9	284.2
Rural part	(R)	4 454	(X)	(X)	1 913	(X)	(X)	57.58	56.74	78.5	33.7
North Amityville CDP, Suffolk County	(U)	16 572	13 849	13 140	5 308	4 316	3 956	2.43	2.43	6 812.6	2 182.1
Northampton town, Fulton County	(R)	2 760	2 705	2 829	1 962	1 843	1 685	34.72	21.05	131.1	93.2
Northampton CDP, Suffolk County	(R)	468	(X)	(X)	205	(X)	(X)	9.18	9.08	51.6	22.6
North Babylon CDP, Suffolk County	(U)	17 877	18 081	19 019	6 271	6 123	5 767	3.42	3.37	5 309.8	1 862.6
North Ballston Spa CDP, Saratoga County	(U/R)	1 237	1 362	1 350	515	514	467	0.83	0.83	1 493.7	621.9
Urban part	(U)	1 234	(X)	(X)	514	(X)	(X)	0.81	0.81	1 520.1	633.2
Rural part	(R)	3	(X)	(X)	1	(X)	(X)	0.02	0.02	183.9	61.3
North Bay Shore CDP, Suffolk County	(U)	14 992	12 799	35 020	3 992	3 464	9 899	2.98	2.98	5 036.5	1 341.1
North Bellmore CDP, Nassau County	(U)	20 079	19 707	20 630	6 634	6 385	6 322	2.61	2.61	7 696.6	2 542.9
North Bellport CDP, Suffolk County	(U)	9 007	8 182	7 432	2 520	2 231	2 080	4.65	4.65	1 937.7	542.1
North Boston CDP, Erie County	(U/R)	2 680	2 581	2 743	1 080	953	871	4.10	4.10	652.9	263.1
Urban part	(U)	2 145	(X)	(X)	890	(X)	(X)	1.94	1.94	1 105.9	458.9
Rural part	(R)	535	(X)	(X)	190	(X)	(X)	2.17	2.17	247.1	87.7
North Castle town, Westchester County	(U/R)	10 849	10 061	9 467	3 706	3 522	3 043	26.49	24.09	450.4	153.9
Urban part	(U)	9 102	(X)	(X)	3 079	(X)	(X)	12.20	12.07	754.3	255.2
Rural part	(R)	1 747	(X)	(X)	627	(X)	(X)	14.29	12.02	145.3	52.2
North Collins village, Erie County	(R)	1 079	1 335	1 496	494	508	521	0.80	0.80	1 347.8	617.1
North Collins town, Erie County	(R)	3 376	3 502	3 791	1 403	1 297	1 283	43.02	42.86	78.8	32.7
North Dansville town, Livingston County	(U/R)	5 738	5 783	5 994	2 534	2 489	2 424	9.83	9.83	583.9	257.9
Urban part	(U)	4 947	(X)	(X)	2 148	(X)	(X)	2.44	2.44	2 025.9	879.6
Rural part	(R)	791	(X)	(X)	386	(X)	(X)	7.38	7.38	107.1	52.3
North East town, Dutchess County	(R)	3 002	2 918	2 877	1 366	1 367	1 159	43.70	43.38	69.2	31.5
Northeast Ithaca CDP, Tompkins County	(U)	2 655	2 533	2 630	1 096	1 027	984	1.46	1.45	1 825.2	753.5
North Elba town, Essex County	(U/R)	8 661	7 870	6 597	3 991	3 733	3 321	156.45	151.88	57.0	26.3
Urban part	(U)	6 803	(X)	(X)	2 975	(X)	(X)	5.43	5.23	1 301.4	569.1
Rural part	(R)	1 858	(X)	(X)	1 016	(X)	(X)	151.03	146.66	12.7	6.9
North Great River CDP, Suffolk County	(U)	3 929	3 964	11 416	1 167	1 125	3 127	2.31	2.28	1 719.8	510.8
North Greenbush town, Rensselaer County	(U/R)	10 805	10 891	10 396	4 336	4 090	3 524	19.02	18.69	578.0	232.0
Urban part	(U)	9 797	(X)	(X)	3 942	(X)	(X)	13.52	13.35	733.9	295.3
Rural part	(R)	1 008	(X)	(X)	394	(X)	(X)	5.51	5.34	188.7	73.7

Table 6. Population and Housing Units: 1980 to 2000; and Area Measurements and Density: 2000—Con.

[For information concerning historical counts, see "User Notes." A place or place part is designated as (U) if it has entirely urban land area, as (R) if it has entirely rural land area, or as (U/R) if it has both urban land area and rural land area. An entity shown as entirely urban (U) may have rural water area, which is not included in the total area shown. An entity with land area rounding to less than 0.01 in square miles (shown as "–") has a small amount of land area in square meters (less than 12,949 square meters). Density computed using land area. For information on nonsampling error and definitions, see text]

State Place and [in Selected States] County Subdivision	2000 urban (U) or rural (R) land area	Population			Housing units			2000 area measurements in square miles		2000 average per square mile	
		2000	1990	1980	2000	1990	1980	Total area	Land area	Population	Housing units
The State—Con.											
North Harmony town, Chautauqua County	(U/R)	2 521	2 301	2 263	1 412	1 254	1 168	42.19	42.19	59.8	33.5
Urban part	(U)	272	(X)	(X)	162	(X)	(X)	0.29	0.29	936.2	557.6
Rural part	(R)	2 249	(X)	(X)	1 250	(X)	(X)	41.90	41.90	53.7	29.8
North Haven village, Suffolk County	(U/R)	743	713	738	578	505	459	2.71	2.71	274.2	213.3
Urban part	(U)	246	(X)	(X)	163	(X)	(X)	0.27	0.27	899.1	595.8
Rural part	(R)	497	(X)	(X)	415	(X)	(X)	2.44	2.44	204.0	170.3
North Hempstead town, Nassau County	(U)	222 611	211 393	218 624	78 927	77 308	75 567	53.71	53.58	4 154.9	1 473.1
North Hills village, Nassau County	(U)	4 301	3 453	1 587	1 907	1 572	761	2.79	2.79	1 542.5	683.9
North Hornell village, Steuben County	(U/R)	851	822	813	324	314	312	0.55	0.55	1 533.4	583.8
Urban part	(U)	777	(X)	(X)	292	(X)	(X)	0.39	0.39	1 973.1	741.5
Rural part	(R)	74	(X)	(X)	32	(X)	(X)	0.16	0.16	459.1	198.5
North Hudson town, Essex County	(R)	266	266	179	279	248	214	183.20	180.13	1.5	1.5
North Lindenhurst CDP, Suffolk County	(U)	11 767	10 563	11 511	3 883	3 404	3 494	1.90	1.90	6 199.1	2 045.6
North Lynbrook CDP, Nassau County	(U)	742	(X)	(X)	228	(X)	(X)	0.09	0.09	7 988.9	2 454.8
North Massapequa CDP, Nassau County	(U)	19 152	19 365	21 385	6 333	6 114	6 116	3.02	3.02	6 333.0	2 094.1
North Merrick CDP, Nassau County	(U)	11 844	12 113	12 848	4 004	3 981	3 966	1.78	1.77	6 690.0	2 261.6
North New Hyde Park CDP, Nassau County	(U)	14 542	14 359	15 114	5 116	5 079	5 057	1.98	1.98	7 350.1	2 585.8
North Norwich town, Chenango County	(U/R)	1 966	1 998	1 687	797	771	602	28.25	28.22	69.7	28.2
Urban part	(U)	164	(X)	(X)	66	(X)	(X)	0.17	0.17	992.5	399.4
Rural part	(R)	1 802	(X)	(X)	731	(X)	(X)	28.08	28.05	64.2	26.1
North Patchogue CDP, Suffolk County	(U)	7 825	7 374	7 126	2 781	2 640	2 475	2.18	2.13	3 669.7	1 304.2
Northport village, Suffolk County	(U)	7 606	7 572	7 651	3 052	3 010	2 770	2.31	2.31	3 287.0	1 319.0
North Salem town, Westchester County	(U/R)	5 173	4 725	4 569	1 979	1 799	1 662	22.88	21.42	241.5	92.4
Urban part	(U)	1 849	(X)	(X)	724	(X)	(X)	1.90	1.65	1 121.5	439.2
Rural part	(R)	3 324	(X)	(X)	1 255	(X)	(X)	20.98	19.77	168.1	63.5
North Sea CDP, Suffolk County	(U/R)	4 493	2 530	1 171	3 265	2 198	944	13.39	12.31	364.9	265.2
Urban part	(U)	2 602	(X)	(X)	1 799	(X)	(X)	2.75	2.61	995.9	688.6
Rural part	(R)	1 891	(X)	(X)	1 466	(X)	(X)	10.65	9.70	195.0	151.1
North Syracuse village, Onondaga County	(U)	6 862	7 363	7 970	3 137	3 078	2 964	1.96	1.96	3 496.2	1 598.3
North Tonawanda city, Niagara County	(U/R)	33 262	34 989	35 760	14 425	14 001	13 237	10.94	10.10	3 293.2	1 428.2
Urban part	(U)	33 262	(X)	(X)	14 425	(X)	(X)	9.97	9.97	3 334.7	1 446.2
Rural part	(R)	–	(X)	(X)	–	(X)	(X)	0.96	0.13	–	–
Northumberland town, Saratoga County	(R)	4 603	3 645	2 732	1 717	1 240	912	32.90	32.35	142.3	53.1
North Valley Stream CDP, Nassau County	(U)	15 789	14 574	14 530	4 951	4 979	4 829	1.89	1.88	8 382.9	2 628.7
Northville village, Fulton County	(R)	1 139	1 180	1 304	598	586	588	1.42	1.06	1 070.9	562.2
Northville CDP, Suffolk County	(U/R)	801	(X)	(X)	401	(X)	(X)	9.66	7.41	108.1	54.1
Urban part	(U)	100	(X)	(X)	37	(X)	(X)	0.09	0.09	1 076.6	398.4
Rural part	(R)	701	(X)	(X)	364	(X)	(X)	9.57	7.32	95.8	49.8
North Wantagh CDP, Nassau County	(U)	12 156	12 276	12 677	4 374	4 341	3 938	1.85	1.84	6 592.0	2 371.9
Northwest Harbor CDP, Suffolk County	(U/R)	3 059	2 167	2 459	3 008	2 310	1 766	16.10	14.52	210.6	207.1
Urban part	(U)	949	(X)	(X)	367	(X)	(X)	0.60	0.60	1 571.2	607.6
Rural part	(R)	2 110	(X)	(X)	2 641	(X)	(X)	15.50	13.92	151.6	189.7
Northwest Ithaca CDP, Tompkins County	(U/R)	1 115	1 144	(X)	559	422	(X)	3.58	2.94	379.8	190.4
Urban part	(U)	856	(X)	(X)	433	(X)	(X)	1.14	1.14	750.2	379.5
Rural part	(R)	259	(X)	(X)	126	(X)	(X)	2.44	1.80	144.3	70.2
Norway town, Herkimer County	(R)	711	663	662	311	263	213	35.88	35.62	20.0	8.7
Norwich city, Chenango County	(U)	7 355	7 613	8 082	3 500	3 502	3 373	2.04	2.04	3 609.0	1 717.4
Norwich town, Chenango County	(U/R)	3 836	4 084	4 042	1 706	1 678	1 384	42.10	42.04	91.2	40.6
Urban part	(U)	977	(X)	(X)	441	(X)	(X)	1.36	1.36	715.9	323.1
Rural part	(R)	2 859	(X)	(X)	1 265	(X)	(X)	40.73	40.68	70.3	31.1
Norwood village, St. Lawrence County	(R)	1 685	1 841	1 902	750	741	691	2.26	2.07	814.1	362.4
Noyack CDP, Suffolk County	(U/R)	2 696	2 059	2 657	1 993	1 854	2 149	7.21	7.04	383.2	283.3
Urban part	(U)	1 715	(X)	(X)	1 304	(X)	(X)	1.50	1.50	1 140.0	866.8
Rural part	(R)	981	(X)	(X)	689	(X)	(X)	5.70	5.53	177.4	124.6
Nunda village, Livingston County	(R)	1 330	1 347	1 169	547	513	461	0.99	0.99	1 349.9	555.2
Nunda town, Livingston County	(R)	3 017	2 931	2 692	1 298	1 137	1 035	37.09	37.06	81.4	35.0
Nyack village, Rockland County	(U)	6 737	6 558	6 428	3 288	3 026	2 749	0.77	0.77	8 749.1	4 270.0
Oakdale CDP, Suffolk County	(U)	8 075	7 875	8 090	3 207	2 772	2 573	3.32	3.32	2 430.3	965.2
Oakfield village, Genesee County	(R)	1 805	1 818	1 791	702	697	664	0.66	0.66	2 721.4	1 058.4
Oakfield town, Genesee County	(R)	3 203	3 312	3 213	1 250	1 231	1 185	23.92	23.45	136.6	53.3
Ocean Beach village, Suffolk County	(R)	138	131	155	595	574	633	0.14	0.14	967.1	4 169.6

U.S. Census Bureau, Census 2000

Table 6. Population and Housing Units: 1980 to 2000; and Area Measurements and Density: 2000—Con.

[For information concerning historical counts, see "User Notes." A place or place part is designated as (U) if it has entirely urban land area, as (R) if it has entirely rural land area, or as (U/R) if it has both urban land area and rural land area. An entity shown as entirely urban (U) may have rural water area, which is not included in the total area shown. An entity with land area rounding to less than 0.01 in square miles (shown as "–") has a small amount of land area in square meters (less than 12,949 square meters). Density computed using land area. For information on nonsampling error and definitions, see text]

State Place and [in Selected States] County Subdivision	2000 urban (U) or rural (R) land area	Population			Housing units			2000 area measurements in square miles		2000 average per square mile	
		2000	1990	1980	2000	1990	1980	Total area	Land area	Population	Housing units
The State—Con.											
Oceanside CDP, Nassau County	(U/R)	32 733	32 423	33 639	11 396	11 152	10 692	5.42	5.02	6 523.6	2 271.2
Urban part	(U)	32 733	(X)	(X)	11 396	(X)	(X)	5.13	5.02	6 525.0	2 271.7
Rural part	(R)	–	(X)	(X)	–	(X)	(X)	0.30	–	–	–
Odessa village, Schuyler County	(R)	617	r 683	613	261	r 253	240	1.21	1.21	509.1	215.4
Ogden town, Monroe County	(U/R)	18 492	16 912	14 693	6 740	5 982	4 909	36.79	36.55	505.9	184.4
Urban part	(U)	15 005	(X)	(X)	5 503	(X)	(X)	15.06	15.05	997.3	365.7
Rural part	(R)	3 487	(X)	(X)	1 237	(X)	(X)	21.74	21.50	162.2	57.5
Ogdensburg city, St. Lawrence County	(U)	12 364	13 521	12 375	4 531	4 610	4 407	5.07	5.07	2 440.0	894.2
Ohio town, Herkimer County	(R)	922	880	788	974	823	592	308.97	302.57	3.0	3.2
Oil Springs Reservation, Allegany County	(R)	9	2	2	12	14	6	0.61	0.60	15.1	20.1
Oil Springs Reservation, Cattaraugus County	(R)	2	3	4	8	3	8	0.37	0.37	5.4	21.5
Olcott CDP, Niagara County	(U/R)	1 156	1 432	1 571	553	683	730	5.31	4.59	251.7	120.4
Urban part	(U)	617	(X)	(X)	314	(X)	(X)	0.56	0.56	1 099.2	559.4
Rural part	(R)	539	(X)	(X)	239	(X)	(X)	4.75	4.03	133.7	59.3
Old Bethpage CDP, Nassau County	(U)	5 400	5 610	6 215	1 843	1 862	1 738	4.12	4.12	1 311.4	447.6
Old Brookville village, Nassau County	(U)	2 167	1 823	1 574	760	627	513	3.98	3.97	545.2	191.2
Old Field village, Suffolk County	(U)	947	765	829	346	325	290	2.06	2.06	459.1	167.7
Old Westbury village, Nassau County	(U)	4 228	3 897	3 277	1 109	1 004	818	8.56	8.56	493.9	129.5
Olean city, Cattaraugus County	(U)	15 347	16 946	18 207	7 121	7 351	7 529	5.93	5.93	2 588.0	1 200.8
Olean town, Cattaraugus County	(U/R)	2 029	1 999	2 130	891	860	784	29.72	29.64	68.5	30.1
Urban part	(U)	825	(X)	(X)	382	(X)	(X)	1.36	1.36	606.1	280.6
Rural part	(R)	1 204	(X)	(X)	509	(X)	(X)	28.36	28.28	42.6	18.0
Olive town, Ulster County	(R)	4 579	4 086	3 924	2 306	2 038	1 933	65.14	58.67	78.0	39.3
Oneida city, Madison County	(U/R)	10 987	10 850	10 810	4 672	4 463	4 298	22.08	22.03	498.7	212.1
Urban part	(U)	8 853	(X)	(X)	3 850	(X)	(X)	4.81	4.78	1 850.7	804.8
Rural part	(R)	2 134	(X)	(X)	822	(X)	(X)	17.27	17.25	123.7	47.7
Oneida Castle village, Oneida County	(U)	627	671	751	284	284	285	0.52	0.52	1 201.1	544.1
Oneonta city, Otsego County	(U)	13 292	13 954	14 933	4 574	4 685	4 636	4.38	4.38	3 032.6	1 043.6
Oneonta town, Otsego County	(U/R)	4 994	4 963	4 655	2 117	1 981	1 865	33.64	33.50	149.1	63.2
Urban part	(U)	2 395	(X)	(X)	947	(X)	(X)	1.97	1.97	1 214.3	480.1
Rural part	(R)	2 599	(X)	(X)	1 170	(X)	(X)	31.67	31.53	82.4	37.1
Onondaga town, Onondaga County	(U/R)	21 063	18 396	17 824	7 964	6 800	6 137	57.82	57.73	364.9	138.0
Urban part	(U)	15 143	(X)	(X)	5 788	(X)	(X)	13.86	13.86	1 092.3	417.5
Rural part	(R)	5 920	(X)	(X)	2 176	(X)	(X)	43.96	43.86	135.0	49.6
Onondaga Reservation, Onondaga County	(U/R)	1 473	771	596	311	221	212	9.31	9.25	159.2	33.6
Urban part	(U)	665	(X)	(X)	136	(X)	(X)	2.00	2.00	332.5	68.0
Rural part	(R)	808	(X)	(X)	175	(X)	(X)	7.31	7.25	111.4	24.1
Ontario town, Wayne County	(U/R)	9 778	8 560	7 480	3 814	3 149	2 675	32.34	32.22	303.5	118.4
Urban part	(U)	4 196	(X)	(X)	1 739	(X)	(X)	3.49	3.49	1 201.1	497.8
Rural part	(R)	5 582	(X)	(X)	2 075	(X)	(X)	28.84	28.72	194.3	72.2
Oppenheim town, Fulton County	(R)	1 774	1 848	1 806	858	791	691	56.46	56.27	31.5	15.2
Orange town, Schuyler County	(R)	1 752	1 561	1 358	666	548	456	54.43	54.10	32.4	12.3
Orangeburg CDP, Rockland County	(U)	3 388	3 583	(X)	1 350	1 256	(X)	3.11	3.11	1 090.7	434.6
Orange Lake CDP, Orange County	(U)	6 085	5 196	5 120	2 104	1 739	1 518	5.36	5.36	1 134.2	392.2
Orangetown town, Rockland County	(U)	47 711	46 742	48 612	17 827	16 676	15 248	24.67	24.18	1 973.1	737.3
Orangeville town, Wyoming County	(R)	1 301	1 115	1 103	602	504	456	35.66	35.57	36.6	16.9
Orchard Park village, Erie County	(U)	3 294	3 280	3 671	1 459	1 408	1 412	1.39	1.34	2 450.4	1 085.4
Orchard Park town, Erie County	(U/R)	27 637	24 632	24 359	10 644	9 157	8 210	38.58	38.51	717.7	276.4
Urban part	(U)	24 306	(X)	(X)	9 455	(X)	(X)	20.74	20.70	1 174.5	456.9
Rural part	(R)	3 331	(X)	(X)	1 189	(X)	(X)	17.85	17.81	187.0	66.7
Orient CDP, Suffolk County	(R)	709	(X)	(X)	673	(X)	(X)	6.12	5.09	139.2	132.2
Oriskany village, Oneida County	(U)	1 459	1 450	1 680	576	574	536	0.83	0.83	1 758.0	694.0
Oriskany Falls village, Oneida County	(R)	698	795	802	334	314	327	0.49	0.49	1 423.1	681.0
Orleans town, Jefferson County	(R)	2 465	2 248	2 007	2 084	1 797	1 587	77.79	71.11	34.7	29.3
Orwell town, Oswego County	(R)	1 254	1 171	1 031	701	650	592	41.32	39.77	31.5	17.6
Osceola town, Lewis County	(R)	265	239	321	402	379	350	87.04	87.03	3.0	4.6
Ossian town, Livingston County	(R)	751	797	667	310	309	290	39.67	39.64	18.9	7.8
Ossining village, Westchester County	(U)	24 010	22 582	20 196	8 515	8 258	7 425	3.24	3.22	7 464.8	2 647.4
Ossining town, Westchester County	(U)	36 534	34 124	30 680	12 733	12 118	10 314	11.75	11.70	3 123.0	1 088.4
Oswegatchie town, St. Lawrence County	(U/R)	4 370	4 036	3 939	1 896	1 740	1 589	71.37	65.84	66.4	28.8
Urban part	(U)	287	(X)	(X)	57	(X)	(X)	0.50	0.48	592.3	117.6
Rural part	(R)	4 083	(X)	(X)	1 839	(X)	(X)	70.87	65.35	62.5	28.1
Oswego city, Oswego County	(U)	17 954	19 195	19 793	8 080	7 865	7 677	7.66	7.66	2 343.4	1 054.6

Table 6. Population and Housing Units: 1980 to 2000; and Area Measurements and Density: 2000—Con.

[For information concerning historical counts, see "User Notes." A place or place part is designated as (U) if it has entirely urban land area, as (R) if it has entirely rural land area, or as (U/R) if it has both urban land area and rural land area. An entity shown as entirely urban (U) may have rural water area, which is not included in the total area shown. An entity with land area rounding to less than 0.01 in square miles (shown as "–") has a small amount of land area in square meters (less than 12,949 square meters). Density computed using land area. For information on nonsampling error and definitions, see text]

State Place and [in Selected States] County Subdivision	2000 urban (U) or rural (R) land area	Population			Housing units			2000 area measurements in square miles		2000 average per square mile	
		2000	1990	1980	2000	1990	1980	Total area	Land area	Population	Housing units
The State—Con.											
Oswego town, Oswego County	(U/R)	7 287	8 027	7 865	1 904	1 755	1 536	29.34	27.42	265.8	69.4
Urban part	(U)	2 957	(X)	(X)	132	(X)	(X)	0.42	0.40	7 314.3	326.5
Rural part	(R)	4 330	(X)	(X)	1 772	(X)	(X)	28.92	27.02	160.3	65.6
Otego village, Otsego County	(R)	1 052	1 068	1 089	427	416	407	1.15	1.15	917.3	372.3
Otego town, Otsego County	(R)	3 183	3 128	2 801	1 383	1 284	1 035	44.88	44.88	70.9	30.8
Otisco town, Onondaga County	(R)	2 561	2 255	2 112	1 200	1 058	949	31.17	29.63	86.4	40.5
Otisville village, Orange County	(U)	989	1 078	953	373	379	338	0.69	0.69	1 425.9	537.8
Otsego town, Otsego County	(R)	3 904	3 932	4 012	2 193	2 155	1 996	57.77	54.20	72.0	40.5
Otselic town, Chenango County	(R)	1 001	990	955	484	433	390	38.04	38.00	26.3	12.7
Otto town, Cattaraugus County	(R)	831	777	828	412	342	341	32.29	32.18	25.8	12.8
Ovid village, Seneca County	(R)	612	660	666	280	309	297	0.42	0.42	1 460.9	668.4
Ovid town, Seneca County	(R)	2 757	2 306	2 530	1 118	1 055	935	38.80	30.99	89.0	36.1
Owasco town, Cayuga County	(U/R)	3 755	3 490	3 612	1 608	1 470	1 402	23.47	20.93	179.4	76.8
Urban part	(U)	2 240	(X)	(X)	884	(X)	(X)	1.53	1.53	1 462.4	577.1
Rural part	(R)	1 515	(X)	(X)	724	(X)	(X)	21.94	19.40	78.1	37.3
Owego village, Tioga County	(U)	3 911	4 442	4 364	1 913	1 913	1 792	2.50	2.50	1 566.7	766.3
Owego town, Tioga County	(U/R)	20 365	21 279	20 471	8 226	8 071	7 074	105.77	104.17	195.5	79.0
Urban part	(U)	12 214	(X)	(X)	5 005	(X)	(X)	10.29	10.29	1 187.2	486.5
Rural part	(R)	8 151	(X)	(X)	3 221	(X)	(X)	95.48	93.88	86.8	34.3
Oxford village, Chenango County	(R)	1 584	1 738	1 765	684	673	716	1.78	1.78	890.8	384.7
Oxford town, Chenango County	(R)	3 992	4 075	3 961	1 800	1 631	1 442	60.42	60.09	66.4	30.0
Oyster Bay CDP, Nassau County	(U)	6 826	6 687	6 497	2 898	2 816	2 401	1.24	1.23	5 554.1	2 358.0
Oyster Bay town, Nassau County	(U/R)	293 925	r 292 787	305 750	101 076	r 97 969	93 921	169.50	104.37	2 816.2	968.4
Urban part	(U)	291 707	(X)	(X)	100 224	(X)	(X)	90.64	90.45	3 224.9	1 108.0
Rural part	(R)	2 218	(X)	(X)	852	(X)	(X)	78.85	13.91	159.4	61.2
Oyster Bay Cove village, Nassau County	(U/R)	2 262	2 109	1 799	742	699	576	4.26	4.20	538.1	176.5
Urban part	(U)	2 261	(X)	(X)	741	(X)	(X)	4.15	4.15	544.5	178.4
Rural part	(R)	1	(X)	(X)	1	(X)	(X)	0.11	0.05	19.5	19.5
Painted Post village, Steuben County	(U/R)	1 842	1 950	2 196	879	888	930	1.33	1.26	1 457.0	695.3
Urban part	(U)	1 790	(X)	(X)	860	(X)	(X)	1.03	1.03	1 729.6	831.0
Rural part	(R)	52	(X)	(X)	19	(X)	(X)	0.29	0.23	226.8	82.9
Palatine town, Montgomery County	(U/R)	3 070	2 787	2 819	1 233	1 056	983	41.72	41.21	74.5	29.9
Urban part	(U)	1 311	(X)	(X)	578	(X)	(X)	1.87	1.87	699.5	308.4
Rural part	(R)	1 759	(X)	(X)	655	(X)	(X)	39.85	39.33	44.7	16.7
Palatine Bridge village, Montgomery County	(U/R)	706	520	604	306	221	229	0.95	0.89	795.2	344.6
Urban part	(U)	706	(X)	(X)	306	(X)	(X)	0.88	0.88	806.8	349.7
Rural part	(R)	–	(X)	(X)	–	(X)	(X)	0.08	0.01	–	–
Palenville CDP, Greene County	(R)	1 120	(X)	(X)	551	(X)	(X)	3.32	3.32	337.2	165.9
Palermo town, Oswego County	(R)	3 686	3 582	3 253	1 366	1 182	967	40.75	40.60	90.8	33.6
Palmyra village, Wayne County	(U/R)	3 490	3 566	3 729	1 588	1 550	1 560	1.33	1.33	2 623.4	1 193.7
Urban part	(U)	3 490	(X)	(X)	1 588	(X)	(X)	1.27	1.27	2 739.7	1 246.6
Rural part	(R)	–	(X)	(X)	–	(X)	(X)	0.06	0.06	–	–
Palmyra town, Wayne County	(U/R)	7 672	7 690	7 652	3 179	3 070	2 925	33.69	33.48	229.2	95.0
Urban part	(U)	4 888	(X)	(X)	2 163	(X)	(X)	4.03	4.03	1 212.4	536.5
Rural part	(R)	2 784	(X)	(X)	1 016	(X)	(X)	29.66	29.45	94.5	34.5
Pamelia town, Jefferson County	(U/R)	2 897	2 811	2 417	1 144	988	825	35.40	33.96	85.3	33.7
Urban part	(U)	284	(X)	(X)	170	(X)	(X)	0.28	0.26	1 073.5	642.6
Rural part	(R)	2 613	(X)	(X)	974	(X)	(X)	35.12	33.70	77.5	28.9
Panama village, Chautauqua County	(R)	491	468	511	208	193	195	2.19	2.17	226.4	95.9
Parc CDP, Clinton County	(U/R)	54	(X)	(X)	29	(X)	(X)	1.40	1.40	38.7	20.8
Urban part	(U)	36	(X)	(X)	20	(X)	(X)	0.04	0.04	847.8	471.0
Rural part	(R)	18	(X)	(X)	9	(X)	(X)	1.35	1.35	13.3	6.7
Paris town, Oneida County	(U/R)	4 609	4 414	4 456	1 806	1 572	1 555	31.45	31.44	146.6	57.4
Urban part	(U)	1 821	(X)	(X)	742	(X)	(X)	1.90	1.89	965.9	393.6
Rural part	(R)	2 788	(X)	(X)	1 064	(X)	(X)	29.56	29.56	94.3	36.0
Parish village, Oswego County	(R)	512	473	535	212	181	211	1.54	1.54	332.8	137.8
Parish town, Oswego County	(R)	2 694	2 425	2 172	1 034	868	737	41.97	41.78	64.5	24.8
Parishville town, St. Lawrence County	(R)	2 049	1 901	1 951	1 204	1 112	944	101.43	98.18	20.9	12.3
Parma town, Monroe County	(U/R)	14 822	13 873	12 585	5 502	4 907	4 103	42.94	41.96	353.2	131.1
Urban part	(U)	7 391	(X)	(X)	2 689	(X)	(X)	6.84	6.84	1 080.7	393.2
Rural part	(R)	7 431	(X)	(X)	2 813	(X)	(X)	36.10	35.12	211.6	80.1
Patchogue village, Suffolk County	(U)	11 919	11 060	11 291	4 902	4 844	4 730	2.35	2.25	5 301.2	2 180.2
Patterson town, Putnam County	(U/R)	11 306	8 679	7 247	3 746	3 172	2 824	32.90	32.27	350.4	116.1
Urban part	(U)	6 979	(X)	(X)	2 150	(X)	(X)	7.12	6.77	1 031.4	317.7
Rural part	(R)	4 327	(X)	(X)	1 596	(X)	(X)	25.79	25.50	169.7	62.6
Pattersonville-Rotterdam Junction CDP, Schenectady County	(U/R)	918	(X)	(X)	381	(X)	(X)	1.51	1.35	680.0	282.2
Urban part	(U)	766	(X)	(X)	320	(X)	(X)	0.84	0.83	924.3	386.1
Rural part	(R)	152	(X)	(X)	61	(X)	(X)	0.67	0.52	291.6	117.0
Pavilion town, Genesee County	(R)	2 467	2 327	2 375	930	814	780	35.73	35.63	69.2	26.1

Table 6. Population and Housing Units: 1980 to 2000; and Area Measurements and Density: 2000—Con.

[For information concerning historical counts, see "User Notes." A place or place part is designated as (U) if it has entirely urban land area, as (R) if it has entirely rural land area, or as (U/R) if it has both urban land area and rural land area. An entity shown as entirely urban (U) may have rural water area, which is not included in the total area shown. An entity with land area rounding to less than 0.01 in square miles (shown as "–") has a small amount of land area in square meters (less than 12,949 square meters). Density computed using land area. For information on nonsampling error and definitions, see text]

State Place and [in Selected States] County Subdivision	2000 urban (U) or rural (R) land area	Population			Housing units			2000 area measurements in square miles		2000 average per square mile	
		2000	1990	1980	2000	1990	1980	Total area	Land area	Population	Housing units
The State—Con.											
Pawling village, Dutchess County	(U/R)	2 233	1 974	1 996	945	810	793	2.04	2.04	1 096.4	464.0
Urban part	(U)	2 032	(X)	(X)	856	(X)	(X)	1.31	1.31	1 549.4	652.7
Rural part	(R)	201	(X)	(X)	89	(X)	(X)	0.73	0.73	277.2	122.7
Pawling town, Dutchess County	(U/R)	7 521	5 947	5 795	3 101	2 580	2 405	44.99	44.18	170.2	70.2
Urban part	(U)	2 545	(X)	(X)	1 068	(X)	(X)	1.52	1.52	1 677.0	703.8
Rural part	(R)	4 976	(X)	(X)	2 033	(X)	(X)	43.47	42.66	116.6	47.7
Peach Lake CDP	(U/R)	1 671	1 499	1 464	743	672	682	3.06	2.70	619.2	275.3
Urban part	(U)	1 403	(X)	(X)	653	(X)	(X)	1.90	1.54	912.4	424.7
Rural part	(R)	268	(X)	(X)	90	(X)	(X)	1.16	1.16	230.9	77.5
Putnam County	(U/R)	1 062	960	998	383	342	332	2.17	1.98	536.5	193.5
Urban part	(U)	813	(X)	(X)	306	(X)	(X)	1.26	1.07	761.4	286.6
Rural part	(R)	249	(X)	(X)	77	(X)	(X)	0.91	0.91	273.2	84.5
Westchester County	(U/R)	609	539	466	360	330	350	0.89	0.72	846.8	500.6
Urban part	(U)	590	(X)	(X)	347	(X)	(X)	0.64	0.47	1 255.8	738.6
Rural part	(R)	19	(X)	(X)	13	(X)	(X)	0.25	0.25	76.2	52.1
Pearl River CDP, Rockland County	(U)	15 553	15 314	15 893	5 636	5 503	5 009	7.19	6.84	2 273.2	823.8
Peconic CDP, Suffolk County	(U/R)	1 081	1 100	1 056	682	639	601	4.97	4.83	223.8	141.2
Urban part	(U)	267	(X)	(X)	155	(X)	(X)	0.29	0.29	912.3	529.6
Rural part	(R)	814	(X)	(X)	527	(X)	(X)	4.68	4.54	179.4	116.1
Peekskill city, Westchester County	(U/R)	22 441	19 536	18 236	9 053	8 401	7 228	5.48	4.32	5 189.7	2 093.6
Urban part	(U)	22 441	(X)	(X)	9 053	(X)	(X)	4.35	4.32	5 200.6	2 098.0
Rural part	(R)	–	(X)	(X)	–	(X)	(X)	1.13	0.01	–	–
Pelham village, Westchester County	(U)	6 400	6 413	6 848	2 337	2 366	2 321	0.82	0.82	7 785.5	2 842.9
Pelham town, Westchester County	(U/R)	11 866	11 903	12 978	4 246	4 386	4 317	2.20	2.15	5 523.4	1 976.4
Urban part	(U)	11 866	(X)	(X)	4 246	(X)	(X)	2.15	2.15	5 526.0	1 977.4
Rural part	(R)	–	(X)	(X)	–	(X)	(X)	0.05	–	–	–
Pelham Manor village, Westchester County	(U/R)	5 466	5 443	6 130	1 909	2 006	1 996	1.37	1.33	4 121.3	1 439.4
Urban part	(U)	5 466	(X)	(X)	1 909	(X)	(X)	1.33	1.33	4 124.5	1 440.5
Rural part	(R)	–	(X)	(X)	–	(X)	(X)	0.05	–	–	–
Pembroke town, Genesee County	(R)	4 530	4 232	4 146	1 776	1 563	1 427	41.72	41.71	108.6	42.6
Pendleton town, Niagara County	(U/R)	6 050	5 010	4 726	2 162	1 745	1 493	27.44	27.18	222.6	79.5
Urban part	(U)	1 069	(X)	(X)	386	(X)	(X)	1.65	1.65	648.3	234.1
Rural part	(R)	4 981	(X)	(X)	1 776	(X)	(X)	25.79	25.53	195.1	69.6
Penfield town, Monroe County	(U/R)	34 645	30 219	27 201	13 673	11 758	9 582	37.92	37.50	923.9	364.6
Urban part	(U)	30 419	(X)	(X)	12 105	(X)	(X)	18.54	18.12	1 678.4	667.9
Rural part	(R)	4 226	(X)	(X)	1 568	(X)	(X)	19.38	19.38	218.1	80.9
Penn Yan village, Yates County	(U/R)	5 219	r 5 257	5 242	2 299	r 2 272	2 192	2.33	2.27	2 299.7	1 013.1
Urban part	(U)	5 058	(X)	(X)	2 226	(X)	(X)	1.76	1.71	2 950.3	1 298.4
Rural part	(R)	161	(X)	(X)	73	(X)	(X)	0.57	0.55	290.1	131.5
Perinton town, Monroe County	(U/R)	46 090	43 015	41 802	18 041	16 117	14 489	34.44	34.13	1 350.6	528.6
Urban part	(U)	44 582	(X)	(X)	17 498	(X)	(X)	22.84	22.80	1 955.2	767.4
Rural part	(R)	1 508	(X)	(X)	543	(X)	(X)	11.60	11.32	133.2	47.9
Perry village, Wyoming County	(U/R)	3 945	4 219	4 198	1 764	1 794	1 782	2.37	2.26	1 744.8	780.2
Urban part	(U)	3 945	(X)	(X)	1 764	(X)	(X)	2.23	2.23	1 766.3	789.8
Rural part	(R)	–	(X)	(X)	–	(X)	(X)	0.14	0.03	–	–
Perry town, Wyoming County	(U/R)	6 654	5 353	5 437	2 084	2 151	2 089	36.59	36.37	182.9	57.3
Urban part	(U)	3 564	(X)	(X)	1 546	(X)	(X)	2.73	2.73	1 304.0	565.7
Rural part	(R)	3 090	(X)	(X)	538	(X)	(X)	33.86	33.64	91.9	16.0
Perrysburg village, Cattaraugus County	(R)	408	404	405	162	143	158	0.99	0.99	413.5	164.2
Perrysburg town, Cattaraugus County	(U/R)	1 771	1 838	2 180	752	657	697	28.54	28.50	62.1	26.4
Urban part	(U)	166	(X)	(X)	75	(X)	(X)	0.15	0.15	1 110.4	501.7
Rural part	(R)	1 605	(X)	(X)	677	(X)	(X)	28.39	28.35	56.6	23.9
Persia town, Cattaraugus County	(U/R)	2 512	2 530	2 442	1 071	1 077	1 060	20.99	20.93	120.0	51.2
Urban part	(U)	1 922	(X)	(X)	803	(X)	(X)	0.68	0.68	2 838.5	1 185.9
Rural part	(R)	590	(X)	(X)	268	(X)	(X)	20.31	20.25	29.1	13.2
Perth town, Fulton County	(U/R)	3 638	3 377	3 261	1 416	1 277	1 143	26.08	26.06	139.6	54.3
Urban part	(U)	13	(X)	(X)	6	(X)	(X)	–	–	2 810.0	1 296.9
Rural part	(R)	3 625	(X)	(X)	1 410	(X)	(X)	26.08	26.06	139.1	54.1
Peru CDP, Clinton County	(R)	1 514	1 565	1 716	558	552	631	1.60	1.60	944.8	348.2
Peru town, Clinton County	(U/R)	6 370	6 254	5 352	2 510	2 381	1 897	92.41	79.35	80.3	31.6
Urban part	(U)	25	(X)	(X)	22	(X)	(X)	0.02	0.02	1 330.4	1 170.7
Rural part	(R)	6 345	(X)	(X)	2 488	(X)	(X)	92.39	79.33	80.0	31.4
Petersburgh town, Rensselaer County	(R)	1 563	1 461	1 369	695	610	537	41.60	41.60	37.6	16.7
Pharsalia town, Chenango County	(R)	542	735	606	333	238	191	39.13	38.84	14.0	8.6
Phelps village, Ontario County	(R)	1 969	1 978	2 004	877	783	746	1.17	1.17	1 684.0	750.0
Phelps town, Ontario County	(U/R)	7 017	6 749	6 522	2 817	2 530	2 325	65.26	64.98	108.0	43.4
Urban part	(U)	367	(X)	(X)	142	(X)	(X)	0.32	0.32	1 150.9	445.3
Rural part	(R)	6 650	(X)	(X)	2 675	(X)	(X)	64.94	64.66	102.8	41.4
Philadelphia village, Jefferson County	(R)	1 519	1 478	855	595	537	311	0.90	0.90	1 692.2	662.8
Philadelphia town, Jefferson County	(R)	2 140	2 136	1 417	823	765	496	37.60	37.60	56.9	21.9
Philipstown town, Putnam County	(U/R)	9 422	9 242	9 155	3 983	3 805	3 332	51.52	48.83	193.0	81.6
Urban part	(U)	5 239	(X)	(X)	2 143	(X)	(X)	4.49	4.45	1 178.4	482.0
Rural part	(R)	4 183	(X)	(X)	1 840	(X)	(X)	47.02	44.38	94.2	41.5
Philmont village, Columbia County	(R)	1 480	1 623	1 539	644	618	601	1.21	1.18	1 256.9	546.9
Phoenicia CDP, Ulster County	(R)	381	(X)	(X)	246	(X)	(X)	0.46	0.46	823.2	531.5

Table 6. Population and Housing Units: 1980 to 2000; and Area Measurements and Density: 2000—Con.

[For information concerning historical counts, see "User Notes." A place or place part is designated as (U) if it has entirely urban land area, as (R) if it has entirely rural land area, or as (U/R) if it has both urban land area and rural land area. An entity shown as entirely urban (U) may have rural water area, which is not included in the total area shown. An entity with land area rounding to less than 0.01 in square miles (shown as "–") has a small amount of land area in square meters (less than 12,949 square meters). Density computed using land area. For information on nonsampling error and definitions, see text]

State Place and [in Selected States] County Subdivision	2000 urban (U) or rural (R) land area	Population			Housing units			2000 area measurements in square miles		2000 average per square mile	
		2000	1990	1980	2000	1990	1980	Total area	Land area	Population	Housing units
The State—Con.											
Phoenix village, Oswego County	(U/R)	2 251	2 435	2 357	1 041	996	878	1.25	1.14	1 966.2	909.3
Urban part	(U)	2 251	(X)	(X)	1 041	(X)	(X)	1.13	1.13	2 000.3	925.1
Rural part	(R)	–	(X)	(X)	–	(X)	(X)	0.12	0.02	–	–
Piercefield town, St. Lawrence County	(R)	305	285	365	417	443	383	111.09	104.30	2.9	4.0
Piermont village, Rockland County	(U)	2 607	2 163	2 269	1 320	975	979	0.68	0.67	3 878.9	1 964.0
Pierrepont town, St. Lawrence County	(R)	2 674	2 375	2 207	1 233	1 060	913	60.71	60.40	44.3	20.4
Pike village, Wyoming County	(R)	382	384	367	141	142	144	0.99	0.98	388.8	143.5
Pike town, Wyoming County	(R)	1 086	1 081	991	444	394	367	31.21	31.09	34.9	14.3
Pinckney town, Lewis County	(R)	319	323	305	219	199	171	41.11	41.06	7.8	5.3
Pine Bush CDP, Orange County	(R)	1 539	1 445	1 255	654	553	453	2.10	2.10	734.4	312.1
Pine Hill CDP, Ulster County	(R)	308	(X)	(X)	279	(X)	(X)	2.12	2.11	146.2	132.4
Pine Plains CDP, Dutchess County	(R)	1 412	1 312	1 303	611	560	557	2.29	2.09	674.5	291.9
Pine Plains town, Dutchess County	(R)	2 569	2 287	2 199	1 161	1 050	987	31.35	30.89	83.2	37.6
Pitcairn town, St. Lawrence County	(R)	783	751	792	412	349	320	59.46	58.96	13.3	7.0
Pitcher town, Chenango County	(R)	848	751	735	381	311	260	28.48	28.48	29.8	13.4
Pittsfield town, Otsego County	(R)	1 295	1 116	1 067	605	499	423	37.78	37.73	34.3	16.0
Pittsford village, Monroe County	(U)	1 418	1 488	1 568	652	648	648	0.66	0.66	2 156.8	991.7
Pittsford town, Monroe County	(U/R)	27 219	24 497	26 743	9 709	8 547	8 560	23.38	23.19	1 173.7	418.6
Urban part	(U)	26 403	(X)	(X)	9 417	(X)	(X)	16.94	16.94	1 558.8	556.0
Rural part	(R)	816	(X)	(X)	292	(X)	(X)	6.44	6.25	130.5	46.7
Pittstown town, Rensselaer County	(R)	5 644	5 468	4 901	2 142	1 977	1 614	64.84	61.74	91.4	34.7
Plainedge CDP, Nassau County	(U)	9 195	8 739	9 629	3 052	2 812	2 840	1.43	1.43	6 425.8	2 132.9
Plainfield town, Otsego County	(R)	986	850	847	406	319	289	29.46	29.46	33.5	13.8
Plainview CDP, Nassau County	(U)	25 637	26 207	28 037	8 638	8 598	8 317	5.72	5.72	4 478.2	1 508.9
Plandome village, Nassau County	(U)	1 272	1 347	1 503	422	418	440	0.49	0.49	2 584.9	857.6
Plandome Heights village, Nassau County	(U)	971	852	963	328	303	317	0.18	0.18	5 350.6	1 807.4
Plandome Manor village, Nassau County	(U)	838	790	883	288	275	282	0.54	0.51	1 637.6	562.8
Plattekill CDP, Ulster County	(U/R)	1 050	(X)	(X)	383	(X)	(X)	2.63	2.62	401.5	146.5
Urban part	(U)	543	(X)	(X)	198	(X)	(X)	0.96	0.96	566.3	206.5
Rural part	(R)	507	(X)	(X)	185	(X)	(X)	1.67	1.66	306.1	111.7
Plattekill town, Ulster County	(U/R)	9 892	8 891	7 409	3 888	3 439	2 852	35.70	35.61	277.8	109.2
Urban part	(U)	2 476	(X)	(X)	1 063	(X)	(X)	3.42	3.42	723.7	310.7
Rural part	(R)	7 416	(X)	(X)	2 825	(X)	(X)	32.27	32.19	230.4	87.8
Plattsburgh city, Clinton County	(U/R)	18 816	21 255	21 057	8 010	8 197	7 175	6.58	5.05	3 728.2	1 587.1
Urban part	(U)	18 816	(X)	(X)	8 010	(X)	(X)	5.01	5.01	3 753.3	1 597.8
Rural part	(R)	–	(X)	(X)	–	(X)	(X)	1.57	0.03	–	–
Plattsburgh town, Clinton County	(U/R)	11 190	17 231	16 384	4 875	5 988	5 166	67.80	45.69	244.9	106.7
Urban part	(U)	7 494	(X)	(X)	3 355	(X)	(X)	14.37	14.37	521.3	233.4
Rural part	(R)	3 696	(X)	(X)	1 520	(X)	(X)	53.43	31.31	118.0	48.5
Plattsburgh West CDP, Clinton County	(U)	1 289	1 274	1 210	601	473	418	1.76	1.76	733.9	342.2
Pleasant Valley CDP, Dutchess County	(U/R)	1 839	1 688	1 255	775	683	481	1.61	1.57	1 172.7	494.2
Urban part	(U)	1 818	(X)	(X)	766	(X)	(X)	1.49	1.49	1 220.1	514.1
Rural part	(R)	21	(X)	(X)	9	(X)	(X)	0.12	0.08	268.8	115.2
Pleasant Valley town, Dutchess County	(U/R)	9 066	8 063	6 892	3 614	3 186	2 584	33.24	32.92	275.4	109.8
Urban part	(U)	4 203	(X)	(X)	1 788	(X)	(X)	4.30	4.30	976.9	415.6
Rural part	(R)	4 863	(X)	(X)	1 826	(X)	(X)	28.93	28.62	169.9	63.8
Pleasantville village, Westchester County	(U)	7 172	6 592	6 749	2 684	2 556	2 574	1.82	1.82	3 943.4	1 475.7
Plymouth town, Chenango County	(U/R)	2 049	1 704	1 515	873	716	592	42.34	42.18	48.6	20.7
Urban part	(U)	9	(X)	(X)	4	(X)	(X)	0.01	0.01	1 677.9	745.7
Rural part	(R)	2 040	(X)	(X)	869	(X)	(X)	42.33	42.18	48.4	20.6
Poestenkill CDP, Rensselaer County	(U/R)	1 024	1 000	1 031	426	378	359	5.88	5.84	175.4	73.0
Urban part	(U)	371	(X)	(X)	160	(X)	(X)	0.34	0.34	1 080.2	465.9
Rural part	(R)	653	(X)	(X)	266	(X)	(X)	5.54	5.50	118.8	48.4
Poestenkill town, Rensselaer County	(U/R)	4 054	3 809	3 664	1 628	1 437	1 269	32.59	32.45	124.9	50.2
Urban part	(U)	925	(X)	(X)	369	(X)	(X)	1.37	1.36	681.0	271.7
Rural part	(R)	3 129	(X)	(X)	1 259	(X)	(X)	31.21	31.09	100.6	40.5
Point Lookout CDP, Nassau County	(U)	1 472	(X)	(X)	792	(X)	(X)	0.20	0.20	7 379.7	3 970.6
Poland town, Chautauqua County	(U/R)	2 467	2 604	2 639	990	1 032	971	36.87	36.77	67.1	26.9
Urban part	(U)	393	(X)	(X)	158	(X)	(X)	0.49	0.49	805.1	323.7
Rural part	(R)	2 074	(X)	(X)	832	(X)	(X)	36.38	36.28	57.2	22.9
Poland village, Herkimer County	(R)	451	r 456	553	202	193	206	0.54	0.54	842.2	377.2
Pomfret town, Chautauqua County	(U/R)	14 703	14 224	14 992	5 558	5 184	4 990	44.18	43.89	335.0	126.6
Urban part	(U)	11 524	(X)	(X)	4 268	(X)	(X)	6.67	6.67	1 726.8	639.5
Rural part	(R)	3 179	(X)	(X)	1 290	(X)	(X)	37.50	37.22	85.4	34.7
Pomona village, Rockland County	(U)	2 726	2 611	2 421	925	841	680	2.43	2.43	1 123.0	381.1

U.S. Census Bureau, Census 2000

Table 6. Population and Housing Units: 1980 to 2000; and Area Measurements and Density: 2000—Con.

[For information concerning historical counts, see "User Notes." A place or place part is designated as (U) if it has entirely urban land area, as (R) if it has entirely rural land area, or as (U/R) if it has both urban land area and rural land area. An entity shown as entirely urban (U) may have rural water area, which is not included in the total area shown. An entity with land area rounding to less than 0.01 in square miles (shown as "–") has a small amount of land area in square meters (less than 12,949 square meters). Density computed using land area. For information on nonsampling error and definitions, see text]

State Place and [in Selected States] County Subdivision	2000 urban (U) or rural (R) land area	Population			Housing units			2000 area measurements in square miles		2000 average per square mile	
		2000	1990	1980	2000	1990	1980	Total area	Land area	Population	Housing units
The State—Con.											
Pompey town, Onondaga County	(U/R)	6 159	5 317	4 492	2 272	1 936	1 439	66.47	66.41	92.7	34.2
Urban part	(U)	170	(X)	(X)	53	(X)	(X)	0.24	0.24	712.3	222.1
Rural part	(R)	5 989	(X)	(X)	2 219	(X)	(X)	66.23	66.17	90.5	33.5
Poospatuck Reservation, Suffolk County	(U)	271	136	203	100	46	59	0.09	0.09	3 040.9	1 122.1
Poquott village, Suffolk County	(U)	975	770	588	378	313	261	0.44	0.44	2 231.4	865.1
Portage town, Livingston County	(R)	859	893	771	352	349	278	26.63	26.37	32.6	13.3
Port Byron village, Cayuga County	(U/R)	1 297	1 359	1 400	527	501	486	1.01	1.01	1 287.7	523.2
Urban part	(U)	1 248	(X)	(X)	505	(X)	(X)	0.73	0.73	1 714.2	693.7
Rural part	(R)	49	(X)	(X)	22	(X)	(X)	0.28	0.28	175.5	78.8
Port Chester village, Westchester County	(U)	27 867	24 728	23 565	9 772	9 513	9 228	2.36	2.36	11 824.7	4 146.5
Port Dickinson village, Broome County	(U/R)	1 697	1 785	1 974	799	791	823	0.68	0.63	2 687.0	1 265.1
Urban part	(U)	1 697	(X)	(X)	799	(X)	(X)	0.60	0.60	2 815.8	1 325.8
Rural part	(R)	–	(X)	(X)	–	(X)	(X)	0.08	0.03	–	–
Porter town, Niagara County	(U/R)	6 920	7 110	7 251	2 846	2 698	2 531	37.74	33.21	208.3	85.7
Urban part	(U)	3 002	(X)	(X)	1 261	(X)	(X)	3.36	3.36	894.7	375.8
Rural part	(R)	3 918	(X)	(X)	1 585	(X)	(X)	34.39	29.86	131.2	53.1
Port Ewen CDP, Ulster County	(U/R)	3 650	3 444	2 813	1 564	1 464	1 065	2.67	1.95	1 867.3	800.1
Urban part	(U)	3 650	(X)	(X)	1 564	(X)	(X)	1.94	1.94	1 877.3	804.4
Rural part	(R)	–	(X)	(X)	–	(X)	(X)	0.73	0.01	–	–
Port Henry village, Essex County	(R)	1 152	1 263	1 450	596	604	594	1.48	1.20	958.7	496.0
Port Jefferson village, Suffolk County	(U)	7 837	7 455	6 731	3 074	2 908	2 355	3.03	3.03	2 587.2	1 014.8
Port Jefferson Station CDP, Suffolk County	(U)	7 527	7 232	17 009	2 656	2 602	4 800	2.64	2.64	2 849.1	1 005.4
Port Jervis city, Orange County	(U/R)	8 860	9 060	8 699	3 851	3 870	3 639	2.71	2.54	3 494.1	1 518.7
Urban part	(U)	8 860	(X)	(X)	3 851	(X)	(X)	2.53	2.53	3 500.6	1 521.5
Rural part	(R)	–	(X)	(X)	–	(X)	(X)	0.18	–	–	–
Portland town, Chautauqua County	(U/R)	5 502	4 832	4 433	2 096	1 934	1 879	34.29	34.26	160.6	61.2
Urban part	(U)	3 250	(X)	(X)	1 055	(X)	(X)	2.74	2.74	1 186.4	385.1
Rural part	(R)	2 252	(X)	(X)	1 041	(X)	(X)	31.55	31.52	71.5	33.0
Port Leyden village, Lewis County	(R)	665	723	740	317	303	275	0.66	0.60	1 099.5	524.1
Portville village, Cattaraugus County	(U/R)	1 024	1 040	1 136	454	377	413	0.81	0.81	1 261.8	559.4
Urban part	(U)	972	(X)	(X)	430	(X)	(X)	0.65	0.65	1 494.7	661.2
Rural part	(R)	52	(X)	(X)	24	(X)	(X)	0.16	0.16	322.4	148.8
Portville town, Cattaraugus County	(U/R)	3 952	4 397	4 486	1 693	1 662	1 635	36.05	35.64	110.9	47.5
Urban part	(U)	1 588	(X)	(X)	701	(X)	(X)	1.54	1.54	1 033.3	456.1
Rural part	(R)	2 364	(X)	(X)	992	(X)	(X)	34.51	34.10	69.3	29.1
Port Washington CDP, Nassau County	(U)	15 215	15 387	14 521	5 662	5 712	5 196	4.21	4.21	3 613.7	1 344.8
Port Washington North village, Nassau County	(U)	2 700	2 736	3 147	1 071	1 055	1 094	0.49	0.48	5 624.8	2 231.2
Potsdam village, St. Lawrence County	(U/R)	9 425	10 251	10 635	2 705	2 743	2 605	4.85	4.39	2 148.2	616.5
Urban part	(U)	9 079	(X)	(X)	2 551	(X)	(X)	2.97	2.97	3 061.9	860.3
Rural part	(R)	346	(X)	(X)	154	(X)	(X)	1.88	1.42	243.3	108.3
Potsdam town, St. Lawrence County	(U/R)	15 957	16 822	17 411	5 431	5 273	4 912	103.45	101.46	157.3	53.5
Urban part	(U)	9 103	(X)	(X)	2 560	(X)	(X)	3.01	3.01	3 019.8	849.2
Rural part	(R)	6 854	(X)	(X)	2 871	(X)	(X)	100.44	98.45	69.6	29.2
Potter town, Yates County	(R)	1 830	1 617	1 436	627	597	510	37.25	37.25	49.1	16.8
Poughkeepsie city, Dutchess County	(U)	29 871	28 844	29 757	13 153	13 112	13 170	5.16	5.14	5 806.2	2 556.6
Poughkeepsie town, Dutchess County	(U)	42 777	40 143	39 549	15 132	14 329	12 799	29.00	28.76	1 487.5	526.2
Pound Ridge town, Westchester County	(U/R)	4 726	4 550	4 009	1 868	1 814	1 447	23.48	22.80	207.3	81.9
Urban part	(U)	195	(X)	(X)	74	(X)	(X)	0.45	0.44	441.7	167.6
Rural part	(R)	4 531	(X)	(X)	1 794	(X)	(X)	23.02	22.36	202.6	80.2
Prattsburgh town, Steuben County	(R)	2 064	1 894	1 657	1 167	998	900	51.74	51.72	39.9	22.6
Prattsville town, Greene County	(R)	665	774	666	406	460	419	19.72	19.62	33.9	20.7
Preble town, Cortland County	(R)	1 582	1 577	1 637	703	683	650	27.55	26.95	58.7	26.1
Preston town, Chenango County	(R)	928	1 100	941	426	421	329	35.05	34.90	26.6	12.2
Preston-Potter Hollow CDP, Albany County	(R)	374	(X)	(X)	235	(X)	(X)	10.11	10.11	37.0	23.2
Princetown town, Schenectady County	(U/R)	2 132	2 031	1 804	835	730	633	24.08	24.04	88.7	34.7
Urban part	(U)	269	(X)	(X)	110	(X)	(X)	0.42	0.42	640.9	262.1
Rural part	(R)	1 863	(X)	(X)	725	(X)	(X)	23.66	23.62	78.9	30.7
Prospect village, Oneida County	(R)	330	312	368	138	124	143	0.20	0.20	1 621.2	678.0
Providence town, Saratoga County	(R)	1 841	1 360	1 210	909	739	551	45.09	44.03	41.8	20.6
Pulaski village, Oswego County	(R)	2 398	2 525	2 415	1 155	1 147	1 040	3.43	3.29	729.4	351.3
Pulteney town, Steuben County	(R)	1 405	1 417	1 274	1 118	1 006	941	36.42	33.23	42.3	33.6
Putnam town, Washington County	(R)	645	477	506	611	581	496	35.46	33.16	19.5	18.4
Putnam Lake CDP, Putnam County	(U/R)	3 855	3 459	(X)	1 427	1 335	(X)	4.31	3.87	997.0	369.1
Urban part	(U)	3 258	(X)	(X)	1 221	(X)	(X)	1.75	1.40	2 332.1	874.0
Rural part	(R)	597	(X)	(X)	206	(X)	(X)	2.56	2.47	241.7	83.4

Table 6. Population and Housing Units: 1980 to 2000; and Area Measurements and Density: 2000—Con.

[For information concerning historical counts, see "User Notes." A place or place part is designated as (U) if it has entirely urban land area, as (R) if it has entirely rural land area, or as (U/R) if it has both urban land area and rural land area. An entity shown as entirely urban (U) may have rural water area, which is not included in the total area shown. An entity with land area rounding to less than 0.01 in square miles (shown as "–") has a small amount of land area in square meters (less than 12,949 square meters). Density computed using land area. For information on nonsampling error and definitions, see text]

State Place and [in Selected States] County Subdivision	2000 urban (U) or rural (R) land area	Population			Housing units			2000 area measurements in square miles		2000 average per square mile	
		2000	1990	1980	2000	1990	1980	Total area	Land area	Population	Housing units
The State—Con.											
Putnam Valley town, Putnam County	(U/R)	10 686	9 094	8 994	4 253	3 986	3 950	43.00	41.39	258.2	102.7
Urban part	(U)	7 032	(X)	(X)	2 745	(X)	(X)	8.88	8.78	800.7	312.6
Rural part	(R)	3 654	(X)	(X)	1 508	(X)	(X)	34.11	32.61	112.0	46.2
Queens borough, Queens County	(U/R)	2 229 379	1 951 598	1 891 325	817 250	752 690	740 129	178.28	109.24	20 409.0	7 481.6
Urban part	(U)	2 229 379	(X)	(X)	817 250	(X)	(X)	106.63	106.17	20 998.3	7 697.6
Rural part	(R)	–	(X)	(X)	–	(X)	(X)	71.65	3.07	–	–
Queensbury town, Warren County	(U/R)	25 441	22 630	18 978	11 223	9 632	7 614	64.81	63.01	403.8	178.1
Urban part	(U)	20 925	(X)	(X)	8 751	(X)	(X)	19.51	19.35	1 081.5	452.3
Rural part	(R)	4 516	(X)	(X)	2 472	(X)	(X)	45.30	43.66	103.4	56.6
Quioque CDP, Suffolk County	(U)	800	(X)	(X)	545	(X)	(X)	1.26	1.26	635.7	433.1
Quogue village, Suffolk County	(U/R)	1 018	898	966	1 322	1 282	947	6.65	4.20	242.2	314.6
Urban part	(U)	477	(X)	(X)	426	(X)	(X)	0.75	0.75	632.3	564.7
Rural part	(R)	541	(X)	(X)	896	(X)	(X)	5.89	3.45	156.9	259.9
Ramapo town, Rockland County	(U/R)	108 905	93 861	89 060	32 422	29 794	27 785	61.94	61.24	1 778.2	529.4
Urban part	(U)	108 211	(X)	(X)	32 178	(X)	(X)	39.03	38.91	2 780.8	826.9
Rural part	(R)	694	(X)	(X)	244	(X)	(X)	22.91	22.33	31.1	10.9
Randolph village, Cattaraugus County	(R)	1 316	1 298	1 398	590	553	535	3.26	3.25	404.9	181.5
Randolph town, Cattaraugus County	(R)	2 681	2 613	2 593	1 122	1 036	958	36.30	36.16	74.1	31.0
Ransomville CDP, Niagara County	(R)	1 488	1 542	1 401	504	484	406	6.20	6.20	240.0	81.3
Rapids CDP, Niagara County	(U/R)	1 356	1 152	(X)	582	472	(X)	3.67	3.67	369.8	158.7
Urban part	(U)	948	(X)	(X)	422	(X)	(X)	1.44	1.44	659.1	293.4
Rural part	(R)	408	(X)	(X)	160	(X)	(X)	2.23	2.23	183.1	71.8
Rathbone town, Steuben County	(R)	1 080	892	913	461	363	356	36.11	36.11	29.9	12.8
Ravena village, Albany County	(U)	3 369	3 547	3 091	1 487	1 487	1 256	1.34	1.34	2 515.7	1 110.4
Reading town, Schuyler County	(U/R)	1 786	1 810	1 813	868	803	764	27.23	27.23	65.6	31.9
Urban part	(U)	447	(X)	(X)	212	(X)	(X)	0.26	0.26	1 747.9	829.0
Rural part	(R)	1 339	(X)	(X)	656	(X)	(X)	26.98	26.98	49.6	24.3
Red Creek village, Wayne County	(R)	521	566	645	241	226	240	0.94	0.92	568.6	263.0
Redfield town, Oswego County	(R)	607	564	459	537	479	469	93.44	90.08	6.7	6.0
Redford CDP, Clinton County	(R)	512	(X)	(X)	183	(X)	(X)	1.47	1.37	374.3	133.8
Red Hook village, Dutchess County	(U/R)	1 805	1 794	1 692	798	760	678	1.08	1.08	1 664.9	736.1
Urban part	(U)	1 797	(X)	(X)	794	(X)	(X)	1.02	1.02	1 754.8	775.3
Rural part	(R)	8	(X)	(X)	4	(X)	(X)	0.06	0.06	133.1	66.6
Red Hook town, Dutchess County	(U/R)	10 408	9 565	8 351	3 840	3 405	2 887	40.10	36.71	283.6	104.6
Urban part	(U)	5 770	(X)	(X)	1 888	(X)	(X)	6.59	6.59	875.0	286.3
Rural part	(R)	4 638	(X)	(X)	1 952	(X)	(X)	33.51	30.11	154.0	64.8
Red House town, Cattaraugus County	(R)	38	159	110	25	32	356	55.86	55.69	0.7	0.4
Red Oaks Mill CDP, Dutchess County	(U)	4 930	4 906	5 236	1 767	1 690	1 595	3.52	3.52	1 401.5	502.3
Redwood CDP, Jefferson County	(R)	584	(X)	(X)	277	(X)	(X)	2.55	2.04	286.8	136.1
Remsen village, Oneida County	(R)	531	518	621	229	207	236	0.37	0.37	1 431.9	617.5
Remsen town, Oneida County	(R)	1 958	1 739	1 614	991	909	686	36.88	35.39	55.3	28.0
Remsenburg-Speonk CDP, Suffolk County	(U/R)	2 675	1 851	1 868	1 401	1 208	1 046	6.03	5.94	450.5	235.9
Urban part	(U)	2 631	(X)	(X)	1 381	(X)	(X)	3.37	3.36	782.7	410.9
Rural part	(R)	44	(X)	(X)	20	(X)	(X)	2.66	2.58	17.1	7.8
Rensselaer city, Rensselaer County	(U)	7 761	8 255	9 047	3 713	3 652	3 588	3.01	3.01	2 579.2	1 233.9
Rensselaer Falls village, St. Lawrence County	(R)	337	316	360	144	134	135	0.32	0.29	1 147.5	490.3
Rensselaerville town, Albany County	(R)	1 915	1 990	1 780	1 187	1 213	1 060	61.86	61.46	31.2	19.3
Rhinebeck village, Dutchess County	(U/R)	3 077	2 725	2 542	1 463	1 345	1 084	1.63	1.62	1 902.1	904.4
Urban part	(U)	3 077	(X)	(X)	1 463	(X)	(X)	1.60	1.59	1 935.1	920.1
Rural part	(R)	–	(X)	(X)	–	(X)	(X)	0.03	0.03	–	–
Rhinebeck town, Dutchess County	(U/R)	7 762	7 558	7 062	3 255	3 047	2 581	39.83	36.26	214.1	89.8
Urban part	(U)	3 117	(X)	(X)	1 482	(X)	(X)	1.65	1.63	1 907.2	906.8
Rural part	(R)	4 645	(X)	(X)	1 773	(X)	(X)	38.18	34.62	134.2	51.2
Richburg village, Allegany County	(R)	448	494	494	191	175	194	0.92	0.92	484.5	206.6
Richfield town, Otsego County	(R)	2 423	2 711	2 608	1 296	1 355	1 322	32.44	30.92	78.4	41.9
Richfield Springs village, Otsego County	(R)	1 255	1 565	1 561	619	636	632	1.00	1.00	1 259.2	621.1
Richford town, Tioga County	(R)	1 170	1 153	906	502	452	361	38.19	38.17	30.7	13.2
Richland town, Oswego County	(R)	5 824	5 917	5 594	2 890	2 636	2 434	60.09	57.17	101.9	50.5
Richmond town, Ontario County	(R)	3 452	3 230	2 703	1 723	1 658	1 518	44.32	42.42	81.4	40.6
Richmondville village, Schoharie County	(U/R)	786	843	792	344	360	337	1.81	1.81	433.4	189.7
Urban part	(U)	606	(X)	(X)	272	(X)	(X)	0.50	0.50	1 203.0	540.0
Rural part	(R)	180	(X)	(X)	72	(X)	(X)	1.31	1.31	137.4	55.0
Richmondville town, Schoharie County	(U/R)	2 412	2 397	2 186	1 141	1 075	926	30.23	30.20	79.9	37.8
Urban part	(U)	888	(X)	(X)	400	(X)	(X)	1.05	1.05	846.2	381.2
Rural part	(R)	1 524	(X)	(X)	741	(X)	(X)	29.18	29.15	52.3	25.4
Richville village, St. Lawrence County	(R)	274	311	336	120	119	114	0.74	0.74	371.4	162.7

Table 6. Population and Housing Units: 1980 to 2000; and Area Measurements and Density: 2000—Con.

[For information concerning historical counts, see "User Notes." A place or place part is designated as (U) if it has entirely urban land area, as (R) if it has entirely rural land area, or as (U/R) if it has both urban land area and rural land area. An entity shown as entirely urban (U) may have rural water area, which is not included in the total area shown. An entity with land area rounding to less than 0.01 in square miles (shown as "–") has a small amount of land area in square meters (less than 12,949 square meters). Density computed using land area. For information on nonsampling error and definitions, see text]

State Place and [in Selected States] County Subdivision	2000 urban (U) or rural (R) land area	Population			Housing units			2000 area measurements in square miles		2000 average per square mile	
		2000	1990	1980	2000	1990	1980	Total area	Land area	Population	Housing units
The State—Con.											
Ridge CDP, Suffolk County	(U/R)	13 380	11 734	8 977	5 922	5 349	4 024	13.56	13.47	993.6	439.8
Urban part	(U)	13 375	(X)	(X)	5 920	(X)	(X)	13.54	13.45	994.4	440.2
Rural part	(R)	5	(X)	(X)	2	(X)	(X)	0.02	0.02	316.4	126.5
Ridgeway town, Orleans County	(U/R)	6 886	7 341	7 278	2 872	2 893	2 792	50.26	50.03	137.6	57.4
Urban part	(U)	3 859	(X)	(X)	1 710	(X)	(X)	2.16	2.15	1 791.9	794.0
Rural part	(R)	3 027	(X)	(X)	1 162	(X)	(X)	48.10	47.88	63.2	24.3
Rifton CDP, Ulster County	(R)	501	(X)	(X)	235	(X)	(X)	1.19	1.19	421.9	197.9
Riga town, Monroe County	(U/R)	5 437	5 114	4 309	2 018	1 878	1 524	35.30	35.17	154.6	57.4
Urban part	(U)	1 864	(X)	(X)	747	(X)	(X)	1.20	1.20	1 548.2	620.4
Rural part	(R)	3 573	(X)	(X)	1 271	(X)	(X)	34.09	33.97	105.2	37.4
Ripley CDP, Chautauqua County	(R)	1 030	1 189	1 205	455	467	445	1.37	1.37	753.0	332.6
Ripley town, Chautauqua County	(R)	2 636	2 967	3 181	1 211	1 219	1 230	49.02	48.93	53.9	24.7
Riverhead CDP, Suffolk County	(U/R)	10 513	8 814	6 339	4 167	3 536	2 612	15.45	15.09	696.5	276.1
Urban part	(U)	9 717	(X)	(X)	3 824	(X)	(X)	7.24	7.21	1 347.5	530.3
Rural part	(R)	796	(X)	(X)	343	(X)	(X)	8.21	7.88	101.0	43.5
Riverhead town, Suffolk County	(U/R)	27 680	23 011	20 243	12 479	10 801	9 158	201.28	67.38	410.8	185.2
Urban part	(U)	21 766	(X)	(X)	9 458	(X)	(X)	20.51	20.38	1 068.2	464.2
Rural part	(R)	5 914	(X)	(X)	3 021	(X)	(X)	180.78	47.00	125.8	64.3
Riverside village, Steuben County	(U)	594	585	684	243	246	258	0.29	0.28	2 095.7	857.3
Riverside CDP, Suffolk County	(U/R)	2 875	1 300	5 400	926	700	2 443	5.21	5.10	563.4	181.5
Urban part	(U)	2 147	(X)	(X)	462	(X)	(X)	1.52	1.51	1 422.5	306.1
Rural part	(R)	728	(X)	(X)	464	(X)	(X)	3.68	3.59	202.6	129.1
Rochester city, Monroe County	(U)	219 773	r 230 356	241 741	99 789	r 100 515	102 642	35.91	35.83	6 132.9	2 784.7
Rochester town, Ulster County	(R)	7 018	5 679	5 344	3 750	3 227	3 360	88.78	88.41	79.4	42.4
Rock Hill CDP, Sullivan County	(R)	1 056	(X)	(X)	1 023	(X)	(X)	4.64	3.73	283.1	274.2
Rockland town, Sullivan County	(R)	3 913	4 096	4 207	2 475	2 428	2 232	95.25	94.29	41.5	26.2
Rockville Centre village, Nassau County	(U)	24 568	24 727	25 412	9 419	9 497	9 192	3.36	3.28	7 496.5	2 874.0
Rocky Point CDP, Suffolk County	(U)	10 185	8 596	7 012	3 949	3 870	3 726	10.35	10.35	984.4	381.7
Rodman town, Jefferson County	(R)	1 147	1 016	836	455	364	281	42.26	42.24	27.2	10.8
Rome city, Oneida County	(U/R)	34 950	44 350	43 826	16 272	16 661	15 806	75.68	74.93	466.4	217.2
Urban part	(U)	30 623	(X)	(X)	13 689	(X)	(X)	12.40	12.40	2 470.1	1 104.2
Rural part	(R)	4 327	(X)	(X)	2 583	(X)	(X)	63.28	62.54	69.2	41.3
Romulus town, Seneca County	(R)	2 036	2 532	2 464	812	967	909	51.32	37.80	53.9	21.5
Ronkonkoma CDP, Suffolk County	(U)	20 029	20 391	(X)	6 660	6 522	(X)	8.53	8.17	2 450.4	814.8
Roosevelt CDP, Nassau County	(U)	15 854	15 030	14 109	4 234	3 971	3 879	1.79	1.78	8 916.8	2 381.3
Root town, Montgomery County	(R)	1 752	1 692	1 801	755	675	625	51.02	50.81	34.5	14.9
Roscoe CDP, Sullivan County	(R)	597	(X)	(X)	314	(X)	(X)	0.74	0.74	801.6	421.6
Rose town, Wayne County	(R)	2 442	2 424	2 684	948	909	921	33.90	33.89	72.1	28.0
Roseboom town, Otsego County	(R)	684	668	630	416	333	304	33.06	33.00	20.7	12.6
Rosendale town, Ulster County	(U/R)	6 352	6 220	5 933	2 857	2 645	2 458	20.75	19.94	318.5	143.3
Urban part	(U)	3 795	(X)	(X)	1 671	(X)	(X)	5.19	5.18	732.9	322.7
Rural part	(R)	2 557	(X)	(X)	1 186	(X)	(X)	15.56	14.76	173.2	80.3
Rosendale Village CDP, Ulster County	(U/R)	1 374	1 284	1 134	666	546	483	1.96	1.89	725.5	351.7
Urban part	(U)	1 132	(X)	(X)	549	(X)	(X)	1.24	1.24	910.9	441.8
Rural part	(R)	242	(X)	(X)	117	(X)	(X)	0.72	0.65	371.7	179.7
Roslyn village, Nassau County	(U)	2 570	1 965	2 134	1 124	1 064	1 032	0.64	0.63	4 082.2	1 785.4
Roslyn Estates village, Nassau County	(U)	1 210	1 184	1 292	410	421	408	0.44	0.44	2 727.7	924.3
Roslyn Harbor village, Nassau County	(U)	1 023	1 114	1 129	367	393	360	1.19	1.19	858.9	308.1
Roslyn Heights CDP, Nassau County	(U)	6 295	6 405	6 546	2 226	2 233	2 178	1.49	1.49	4 223.6	1 493.5
Rossie town, St. Lawrence County	(R)	787	770	842	482	407	388	39.06	38.08	20.7	12.7
Rotterdam CDP, Schenectady County	(U)	20 536	21 228	22 933	8 825	8 635	8 204	6.93	6.93	2 963.3	1 273.4
Rotterdam town, Schenectady County	(U/R)	28 316	28 395	29 451	11 990	11 361	10 429	36.49	35.98	787.0	333.3
Urban part	(U)	26 186	(X)	(X)	11 137	(X)	(X)	13.06	13.05	2 007.1	853.6
Rural part	(R)	2 130	(X)	(X)	853	(X)	(X)	23.43	22.93	92.9	37.2
Round Lake village, Saratoga County	(U/R)	604	765	791	280	289	294	1.17	1.08	558.7	259.0
Urban part	(U)	507	(X)	(X)	238	(X)	(X)	0.53	0.53	961.5	451.4
Rural part	(R)	97	(X)	(X)	42	(X)	(X)	0.65	0.55	175.1	75.8
Rouses Point village, Clinton County	(R)	2 277	2 377	2 266	1 062	1 037	922	2.20	1.78	1 281.8	597.8
Roxbury town, Delaware County	(R)	2 509	2 388	2 291	2 026	1 978	1 384	87.62	87.16	28.8	23.2
Royalton town, Niagara County	(R)	7 710	7 453	7 765	2 993	2 743	2 574	70.08	69.82	110.4	42.9
Rush town, Monroe County	(R)	3 603	3 217	3 001	1 300	1 121	969	30.68	30.51	118.1	42.6
Rushford town, Allegany County	(R)	1 259	1 176	1 125	1 394	1 230	1 133	36.11	35.35	35.6	39.4
Rushville village	(R)	621	609	548	236	240	198	0.64	0.64	973.6	370.0
Ontario County	(R)	178	201	148	79	87	51	0.29	0.29	613.4	272.3
Yates County	(R)	443	408	400	157	153	147	0.35	0.35	1 274.1	451.6
Russell town, St. Lawrence County	(R)	1 801	1 716	1 638	854	763	656	97.30	96.76	18.6	8.8

Table 6. Population and Housing Units: 1980 to 2000; and Area Measurements and Density: 2000—Con.

[For information concerning historical counts, see "User Notes." A place or place part is designated as (U) if it has entirely urban land area, as (R) if it has entirely rural land area, or as (U/R) if it has both urban land area and rural land area. An entity shown as entirely urban (U) may have rural water area, which is not included in the total area shown. An entity with land area rounding to less than 0.01 in square miles (shown as "–") has a small amount of land area in square meters (less than 12,949 square meters). Density computed using land area. For information on nonsampling error and definitions, see text]

State Place and [in Selected States] County Subdivision	2000 urban (U) or rural (R) land area	Population			Housing units			2000 area measurements in square miles		2000 average per square mile	
		2000	1990	1980	2000	1990	1980	Total area	Land area	Population	Housing units
The State—Con.											
Russell Gardens village, Nassau County	(U)	1 074	1 027	1 263	409	414	484	0.18	0.18	5 865.0	2 233.5
Russia town, Herkimer County	(R)	2 487	2 294	2 405	1 252	1 238	1 201	60.40	56.58	44.0	22.1
Rutland town, Jefferson County	(U/R)	2 959	3 023	2 685	1 178	1 101	924	45.39	45.19	65.5	26.1
Urban part	(U)	1 399	(X)	(X)	593	(X)	(X)	2.36	2.35	596.2	252.7
Rural part	(R)	1 560	(X)	(X)	585	(X)	(X)	43.02	42.84	36.4	13.7
Rye city, Westchester County	(U/R)	14 955	14 936	15 083	5 559	5 616	5 206	20.02	5.78	2 588.6	962.2
Urban part	(U)	14 916	(X)	(X)	5 539	(X)	(X)	5.44	5.44	2 741.6	1 018.1
Rural part	(R)	39	(X)	(X)	20	(X)	(X)	14.58	0.34	115.8	59.4
Rye town, Westchester County	(U/R)	43 880	39 524	38 896	15 813	15 117	14 546	7.43	6.97	6 298.5	2 269.8
Urban part	(U)	43 880	(X)	(X)	15 813	(X)	(X)	6.97	6.97	6 298.8	2 269.9
Rural part	(R)	–	(X)	(X)	–	(X)	(X)	0.46	–	–	–
Rye Brook village, Westchester County	(U)	8 602	7 765	(X)	3 224	2 835	(X)	3.48	3.47	2 479.0	929.1
Sackets Harbor village, Jefferson County	(R)	1 386	1 313	1 017	791	708	483	2.28	2.28	609.1	347.6
Saddle Rock village, Nassau County	(U)	791	832	921	275	276	293	0.26	0.24	3 239.8	1 126.4
Saddle Rock Estates CDP, Nassau County	(U)	424	(X)	(X)	139	(X)	(X)	0.08	0.08	5 461.6	1 790.5
Sagaponack CDP, Suffolk County	(U/R)	582	(X)	(X)	734	(X)	(X)	8.01	6.22	93.6	118.0
Urban part	(U)	48	(X)	(X)	27	(X)	(X)	0.10	0.10	502.7	282.8
Rural part	(R)	534	(X)	(X)	707	(X)	(X)	7.91	6.12	87.2	115.5
Sag Harbor village, Suffolk County	(U)	2 313	2 134	2 581	1 942	1 739	1 786	1.73	1.72	1 345.1	1 129.4
St. Armand town, Essex County	(U/R)	1 321	1 318	1 064	689	645	448	57.44	56.54	23.4	12.2
Urban part	(U)	112	(X)	(X)	80	(X)	(X)	0.06	0.06	1 796.1	1 282.9
Rural part	(R)	1 209	(X)	(X)	609	(X)	(X)	57.38	56.48	21.4	10.8
St. Bonaventure CDP, Cattaraugus County	(U)	2 127	2 397	2 587	265	240	251	2.08	2.03	1 047.9	130.6
St. James CDP, Suffolk County	(U)	13 268	12 703	12 122	4 674	4 428	3 826	4.54	4.54	2 924.6	1 030.3
St. Johnsville village, Montgomery County	(R)	1 685	1 825	1 974	774	781	785	0.86	0.86	1 967.3	903.7
St. Johnsville town, Montgomery County	(R)	2 565	2 773	3 064	1 170	1 172	1 180	17.38	16.84	152.4	69.5
St. Regis Mohawk Reservation, Franklin County	(R)	2 699	1 978	1 802	977	754	576	20.96	18.98	142.2	51.5
Salamanca city, Cattaraugus County	(U/R)	6 097	6 566	6 890	2 749	2 834	2 771	6.24	6.00	1 015.6	457.9
Urban part	(U)	5 934	(X)	(X)	2 680	(X)	(X)	3.57	3.57	1 661.9	750.6
Rural part	(R)	163	(X)	(X)	69	(X)	(X)	2.66	2.43	67.0	28.4
Salamanca town, Cattaraugus County	(U/R)	544	477	608	238	208	223	18.25	18.25	29.8	13.0
Urban part	(U)	41	(X)	(X)	17	(X)	(X)	0.03	0.03	1 179.3	489.0
Rural part	(R)	503	(X)	(X)	221	(X)	(X)	18.21	18.21	27.6	12.1
Salem village, Washington County	(R)	964	958	959	412	397	410	2.93	2.93	329.2	140.7
Salem town, Washington County	(R)	2 702	2 608	2 377	1 285	1 183	1 070	52.52	52.47	51.5	24.5
Salina town, Onondaga County	(U)	33 290	35 145	37 400	14 979	14 680	13 751	15.02	13.78	2 415.7	1 086.9
Salisbury town, Herkimer County	(R)	1 953	1 934	1 946	926	782	745	108.20	107.41	18.2	8.6
Salisbury CDP, Nassau County	(U)	12 341	12 226	9 732	4 052	4 101	2 980	1.74	1.72	7 164.1	2 352.3
Saltaire village, Suffolk County	(R)	43	38	35	401	373	357	0.33	0.28	155.0	1 445.2
Sand Lake town, Rensselaer County	(U/R)	7 987	7 642	7 022	3 277	3 120	2 708	36.15	35.20	226.9	93.1
Urban part	(U)	3 790	(X)	(X)	1 550	(X)	(X)	5.13	5.00	758.6	310.2
Rural part	(R)	4 197	(X)	(X)	1 727	(X)	(X)	31.02	30.20	139.0	57.2
Sand Ridge CDP, Oswego County	(R)	906	1 312	1 293	438	496	449	2.45	2.42	375.1	181.3
Sands Point village, Nassau County	(U)	2 786	2 477	2 742	902	821	862	4.24	4.24	657.5	212.9
Sandy Creek village, Oswego County	(R)	789	793	765	338	332	283	1.43	1.43	552.2	236.5
Sandy Creek town, Oswego County	(R)	3 863	3 454	3 256	2 607	2 465	2 030	46.54	42.27	91.4	61.7
Sanford town, Broome County	(R)	2 477	2 576	2 635	1 545	1 414	1 422	91.00	90.07	27.5	17.2
Sangerfield town, Oneida County	(R)	2 610	2 460	2 397	1 010	924	802	30.97	30.81	84.7	32.8
Santa Clara town, Franklin County	(R)	395	311	310	953	760	726	191.72	175.02	2.3	5.4
Saranac town, Clinton County	(U/R)	4 165	3 710	3 389	1 642	1 436	1 187	116.38	115.74	36.0	14.2
Urban part	(U)	294	(X)	(X)	117	(X)	(X)	0.25	0.25	1 185.6	471.8
Rural part	(R)	3 871	(X)	(X)	1 525	(X)	(X)	116.13	115.49	33.5	13.2
Saranac Lake village	(U/R)	5 041	5 377	5 578	2 854	2 632	2 713	3.00	2.78	1 812.0	1 025.9
Urban part	(U)	4 959	(X)	(X)	2 819	(X)	(X)	2.53	2.52	1 970.1	1 119.9
Rural part	(R)	82	(X)	(X)	35	(X)	(X)	0.48	0.26	309.5	132.1
Essex County	(U/R)	1 309	1 365	1 462	714	651	679	1.11	1.01	1 293.6	705.6
Urban part	(U)	1 232	(X)	(X)	681	(X)	(X)	0.77	0.77	1 609.7	889.8
Rural part	(R)	77	(X)	(X)	33	(X)	(X)	0.34	0.25	312.4	133.9
Franklin County	(U/R)	3 732	4 012	4 116	2 140	1 981	2 034	1.89	1.77	2 108.3	1 208.9
Urban part	(U)	3 727	(X)	(X)	2 138	(X)	(X)	1.75	1.75	2 127.6	1 220.5
Rural part	(R)	5	(X)	(X)	2	(X)	(X)	0.14	0.02	270.9	108.4
Saratoga town, Saratoga County	(U/R)	5 141	5 069	4 595	2 286	2 135	2 049	42.91	40.67	126.4	56.2
Urban part	(U)	92	(X)	(X)	86	(X)	(X)	0.04	0.04	2 055.4	1 921.3
Rural part	(R)	5 049	(X)	(X)	2 200	(X)	(X)	42.87	40.63	124.3	54.2

Table 6. Population and Housing Units: 1980 to 2000; and Area Measurements and Density: 2000—Con.

[For information concerning historical counts, see "User Notes." A place or place part is designated as (U) if it has entirely urban land area, as (R) if it has entirely rural land area, or as (U/R) if it has both urban land area and rural land area. An entity shown as entirely urban (U) may have rural water area, which is not included in the total area shown. An entity with land area rounding to less than 0.01 in square miles (shown as "–") has a small amount of land area in square meters (less than 12,949 square meters). Density computed using land area. For information on nonsampling error and definitions, see text]

State Place and [in Selected States] County Subdivision	2000 urban (U) or rural (R) land area	Population			Housing units			2000 area measurements in square miles		2000 average per square mile	
		2000	1990	1980	2000	1990	1980	Total area	Land area	Population	Housing units
The State—Con.											
Saratoga Springs city, Saratoga County	(U/R)	26 186	25 001	23 906	11 584	10 751	9 480	29.06	28.43	921.1	407.5
Urban part	(U)	24 907	(X)	(X)	11 045	(X)	(X)	17.20	16.93	1 471.5	652.6
Rural part	(R)	1 279	(X)	(X)	539	(X)	(X)	11.86	11.50	111.2	46.9
Sardinia town, Erie County	(R)	2 692	2 667	2 792	1 017	1 001	962	50.38	50.21	53.6	20.3
Saugerties village, Ulster County	(U/R)	4 955	3 915	3 882	1 887	1 808	1 745	2.28	1.84	2 699.7	1 028.1
Urban part	(U)	4 955	(X)	(X)	1 887	(X)	(X)	1.82	1.82	2 721.9	1 036.6
Rural part	(R)	–	(X)	(X)	–	(X)	(X)	0.46	0.01	–	–
Saugerties town, Ulster County	(U/R)	19 868	18 467	17 975	8 257	7 826	7 307	68.03	64.54	307.8	127.9
Urban part	(U)	10 552	(X)	(X)	4 161	(X)	(X)	6.86	6.85	1 541.3	607.8
Rural part	(R)	9 316	(X)	(X)	4 096	(X)	(X)	61.17	57.69	161.5	71.0
Saugerties South CDP, Ulster County	(U)	2 285	2 346	2 919	885	869	911	0.98	0.98	2 339.9	906.3
Savannah town, Wayne County	(R)	1 838	1 768	1 905	714	661	663	36.17	35.98	51.1	19.8
Savona village, Steuben County	(R)	822	974	932	339	350	323	1.05	1.05	786.5	324.4
Sayville CDP, Suffolk County	(U)	16 735	16 550	12 013	5 721	5 560	3 751	5.57	5.53	3 028.4	1 035.3
Scarsdale village, Westchester County	(U)	17 823	16 987	17 650	5 795	5 581	5 433	6.64	6.64	2 685.7	873.2
Scarsdale town, Westchester County	(U)	17 823	16 987	17 650	5 795	5 581	5 433	6.64	6.64	2 685.7	873.2
Schaghticoke village, Rensselaer County	(R)	676	794	677	284	286	254	0.90	0.74	916.3	385.0
Schaghticoke town, Rensselaer County	(U/R)	7 456	7 574	7 094	2 823	2 660	2 331	51.86	49.91	149.4	56.6
Urban part	(U)	2 303	(X)	(X)	932	(X)	(X)	1.60	1.60	1 435.0	580.7
Rural part	(R)	5 153	(X)	(X)	1 891	(X)	(X)	50.26	48.30	106.7	39.1
Schenectady city, Schenectady County	(U/R)	61 821	65 566	67 972	30 272	30 232	30 249	10.99	10.85	5 699.0	2 790.6
Urban part	(U)	61 821	(X)	(X)	30 272	(X)	(X)	10.21	10.19	6 069.4	2 972.0
Rural part	(R)	–	(X)	(X)	–	(X)	(X)	0.78	0.66	–	–
Schodack town, Rensselaer County	(U/R)	12 536	11 839	11 345	4 942	4 530	4 052	63.66	62.23	201.5	79.4
Urban part	(U)	5 051	(X)	(X)	2 013	(X)	(X)	4.95	4.95	1 019.7	406.4
Rural part	(R)	7 485	(X)	(X)	2 929	(X)	(X)	58.70	57.27	130.7	51.1
Schoharie village, Schoharie County	(R)	1 030	1 045	1 016	478	443	410	1.65	1.65	623.8	289.5
Schoharie town, Schoharie County	(R)	3 299	3 369	3 107	1 435	1 344	1 190	29.97	29.80	110.7	48.2
Schroeppel town, Oswego County	(U/R)	8 566	8 931	8 016	3 590	3 373	2 884	43.19	42.32	202.4	84.8
Urban part	(U)	2 313	(X)	(X)	1 081	(X)	(X)	1.21	1.21	1 911.7	893.4
Rural part	(R)	6 253	(X)	(X)	2 509	(X)	(X)	41.98	41.11	152.1	61.0
Schroon town, Essex County	(R)	1 759	1 721	1 606	2 130	1 824	1 711	141.24	133.20	13.2	16.0
Schuyler town, Herkimer County	(U/R)	3 385	3 508	2 886	1 541	1 448	1 065	40.29	39.83	85.0	38.7
Urban part	(U)	1 483	(X)	(X)	811	(X)	(X)	1.04	1.04	1 430.9	782.5
Rural part	(R)	1 902	(X)	(X)	730	(X)	(X)	39.25	38.80	49.0	18.8
Schuyler Falls town, Clinton County	(U/R)	5 128	4 787	4 184	2 001	1 706	1 384	36.81	36.49	140.5	54.8
Urban part	(U)	741	(X)	(X)	275	(X)	(X)	0.90	0.90	824.3	305.9
Rural part	(R)	4 387	(X)	(X)	1 726	(X)	(X)	35.91	35.59	123.3	48.5
Schuylerville village, Saratoga County	(R)	1 197	1 364	1 256	578	563	542	0.58	0.53	2 264.5	1 093.5
Scio town, Allegany County	(R)	1 914	1 965	1 971	894	808	782	35.27	35.24	54.3	25.4
Scipio town, Cayuga County	(R)	1 537	1 517	1 471	702	631	606	39.33	36.67	41.9	19.1
Scotchtown CDP, Orange County	(U/R)	8 954	8 765	7 352	3 345	3 056	2 382	4.23	4.23	2 114.6	789.9
Urban part	(U)	8 942	(X)	(X)	3 339	(X)	(X)	3.57	3.57	2 503.2	934.7
Rural part	(R)	12	(X)	(X)	6	(X)	(X)	0.66	0.66	18.1	9.1
Scotia village, Schenectady County	(U)	7 957	7 359	7 280	3 410	3 176	2 901	1.78	1.71	4 661.6	1 997.7
Scott town, Cortland County	(R)	1 193	1 167	1 193	478	433	434	22.41	22.26	53.6	21.5
Scotts Corners CDP, Westchester County	(R)	624	(X)	(X)	248	(X)	(X)	1.77	1.77	351.7	139.8
Scottsville village, Monroe County	(U/R)	2 128	1 912	1 789	852	729	643	1.08	1.08	1 968.1	788.0
Urban part	(U)	2 071	(X)	(X)	813	(X)	(X)	0.93	0.93	2 224.2	873.1
Rural part	(R)	57	(X)	(X)	39	(X)	(X)	0.15	0.15	379.7	259.8
Scriba town, Oswego County	(U/R)	7 331	6 472	5 455	3 053	2 602	2 052	43.87	40.57	180.7	75.2
Urban part	(U)	1 593	(X)	(X)	647	(X)	(X)	1.43	1.43	1 113.3	452.2
Rural part	(R)	5 738	(X)	(X)	2 406	(X)	(X)	42.44	39.14	146.6	61.5
Sea Cliff village, Nassau County	(U)	5 066	5 054	5 364	2 082	2 066	2 104	1.09	1.09	4 655.1	1 913.1
Seaford CDP, Nassau County	(U)	15 791	15 597	16 117	5 358	5 147	4 887	2.61	2.60	6 072.9	2 060.6
Searingtown CDP, Nassau County	(U)	5 034	5 020	(X)	1 606	1 613	(X)	0.92	0.92	5 473.4	1 746.2
Selden CDP, Suffolk County	(U)	21 861	20 608	17 259	7 083	6 425	5 108	4.66	4.66	4 695.5	1 521.3
Sempronius town, Cayuga County	(R)	893	802	733	405	340	286	29.71	29.38	30.4	13.8
Seneca town, Ontario County	(R)	2 731	2 747	2 749	1 032	992	956	50.44	50.44	54.1	20.5
Seneca Falls village, Seneca County	(U/R)	6 861	7 370	7 466	3 136	3 129	2 973	4.58	4.43	1 550.2	708.5
Urban part	(U)	6 710	(X)	(X)	3 073	(X)	(X)	3.31	3.31	2 028.3	928.9
Rural part	(R)	151	(X)	(X)	63	(X)	(X)	1.27	1.12	135.1	56.4
Seneca Falls town, Seneca County	(U/R)	9 347	9 384	9 886	4 167	4 039	3 802	27.43	24.24	385.6	171.9
Urban part	(U)	7 097	(X)	(X)	3 279	(X)	(X)	3.86	3.85	1 842.3	851.2
Rural part	(R)	2 250	(X)	(X)	888	(X)	(X)	23.58	20.39	110.4	43.6
Seneca Knolls CDP, Onondaga County	(U)	2 138	(X)	(X)	871	(X)	(X)	1.22	1.22	1 749.7	712.8

Table 6. Population and Housing Units: 1980 to 2000; and Area Measurements and Density: 2000—Con.

[For information concerning historical counts, see "User Notes." A place or place part is designated as (U) if it has entirely urban land area, as (R) if it has entirely rural land area, or as (U/R) if it has both urban land area and rural land area. An entity shown as entirely urban (U) may have rural water area, which is not included in the total area shown. An entity with land area rounding to less than 0.01 in square miles (shown as "–") has a small amount of land area in square meters (less than 12,949 square meters). Density computed using land area. For information on nonsampling error and definitions, see text]

State Place and [in Selected States] County Subdivision	2000 urban (U) or rural (R) land area	Population			Housing units			2000 area measurements in square miles		2000 average per square mile	
		2000	1990	1980	2000	1990	1980	Total area	Land area	Population	Housing units
The State—Con.											
Sennett town, Cayuga County	(U/R)	3 244	2 913	2 561	1 117	953	931	28.84	28.82	112.6	38.8
Urban part	(U)	597	(X)	(X)	224	(X)	(X)	0.29	0.29	2 045.2	767.4
Rural part	(R)	2 647	(X)	(X)	893	(X)	(X)	28.55	28.53	92.8	31.3
Setauket-East Setauket CDP, Suffolk County	(U)	15 931	13 634	10 176	5 632	4 595	3 066	8.47	8.46	1 882.3	665.4
Seward town, Schoharie County	(R)	1 637	1 651	1 587	683	662	597	36.45	36.38	45.0	18.8
Shandaken town, Ulster County	(R)	3 235	3 013	2 912	2 666	2 570	2 796	119.83	119.81	27.0	22.3
Sharon town, Schoharie County	(R)	1 843	1 892	1 915	838	838	759	39.17	39.08	47.2	21.4
Sharon Springs village, Schoharie County	(R)	547	543	514	270	281	232	1.83	1.83	299.5	147.8
Shawangunk town, Ulster County	(U/R)	12 022	10 081	8 186	3 754	3 310	2 973	56.53	56.21	213.9	66.8
Urban part	(U)	1 761	(X)	(X)	660	(X)	(X)	1.54	1.53	1 147.5	430.1
Rural part	(R)	10 261	(X)	(X)	3 094	(X)	(X)	54.99	54.68	187.7	56.6
Shelby town, Orleans County	(U/R)	5 420	5 509	5 361	2 133	2 043	1 850	46.71	46.34	117.0	46.0
Urban part	(U)	2 947	(X)	(X)	1 257	(X)	(X)	1.80	1.80	1 641.4	700.1
Rural part	(R)	2 473	(X)	(X)	876	(X)	(X)	44.92	44.55	55.5	19.7
Sheldon town, Wyoming County	(R)	2 561	2 487	2 644	973	880	877	47.37	47.34	54.1	20.6
Shelter Island CDP, Suffolk County	(R)	1 234	1 193	1 115	964	871	748	6.68	6.54	188.8	147.5
Shelter Island town, Suffolk County	(R)	2 228	2 263	2 071	2 370	2 148	1 818	27.10	12.13	183.6	195.3
Shelter Island Heights CDP, Suffolk County	(R)	981	1 042	(X)	1 374	1 250	(X)	5.63	5.36	183.1	256.5
Shenorock CDP, Westchester County	(U)	1 887	(X)	(X)	676	(X)	(X)	0.72	0.69	2 753.5	986.4
Sherburne village, Chenango County	(R)	1 455	1 531	1 561	700	730	612	1.52	1.52	956.9	460.4
Sherburne town, Chenango County	(R)	3 979	3 903	3 657	1 770	1 702	1 339	43.58	43.57	91.3	40.6
Sheridan town, Chautauqua County	(R)	2 838	2 582	2 659	1 079	994	928	37.30	37.29	76.1	28.9
Sherman village, Chautauqua County	(R)	714	694	775	316	295	314	0.83	0.83	860.4	380.8
Sherman town, Chautauqua County	(R)	1 553	1 505	1 490	631	592	586	36.39	36.30	42.8	17.4
Sherrill city, Oneida County	(U)	3 147	2 864	2 830	1 309	1 126	1 050	2.02	2.02	1 554.6	646.6
Shinnecock Hills CDP, Suffolk County	(U/R)	1 749	2 847	2 344	928	2 261	2 011	2.29	2.07	842.9	447.3
Urban part	(U)	1 749	(X)	(X)	927	(X)	(X)	2.03	2.03	860.5	456.1
Rural part	(R)	–	(X)	(X)	1	(X)	(X)	0.26	0.04	–	23.6
Shinnecock Reservation, Suffolk County	(U/R)	504	375	297	194	173	104	1.31	1.31	385.5	148.4
Urban part	(U)	271	(X)	(X)	102	(X)	(X)	0.33	0.33	810.3	305.0
Rural part	(R)	233	(X)	(X)	92	(X)	(X)	0.97	0.97	239.5	94.6
Shirley CDP, Suffolk County	(U/R)	25 395	22 936	18 072	7 774	7 021	5 632	11.45	11.13	2 282.5	698.7
Urban part	(U)	25 395	(X)	(X)	7 774	(X)	(X)	11.13	11.11	2 285.5	699.6
Rural part	(R)	–	(X)	(X)	–	(X)	(X)	0.32	0.01	–	–
Shokan CDP, Ulster County	(R)	1 252	(X)	(X)	569	(X)	(X)	3.90	3.90	320.8	145.8
Shoreham village, Suffolk County	(U)	417	540	555	163	204	189	0.44	0.44	938.3	366.8
Shortsville village, Ontario County	(U/R)	1 320	1 485	1 669	520	565	594	0.64	0.64	2 078.5	818.8
Urban part	(U)	1 292	(X)	(X)	504	(X)	(X)	0.56	0.56	2 319.2	904.7
Rural part	(R)	28	(X)	(X)	16	(X)	(X)	0.08	0.08	359.0	205.2
Shrub Oak CDP, Westchester County	(U)	1 812	(X)	(X)	612	(X)	(X)	1.63	1.61	1 127.3	380.8
Sidney village, Delaware County	(U/R)	4 068	4 720	4 861	1 951	2 038	2 000	2.37	2.36	1 722.7	826.2
Urban part	(U)	4 068	(X)	(X)	1 951	(X)	(X)	2.36	2.36	1 723.1	826.4
Rural part	(R)	–	(X)	(X)	–	(X)	(X)	0.01	–	–	–
Sidney town, Delaware County	(U/R)	6 109	6 667	6 856	2 987	2 995	2 797	50.67	50.29	121.5	59.4
Urban part	(U)	4 095	(X)	(X)	1 961	(X)	(X)	2.75	2.75	1 489.9	713.5
Rural part	(R)	2 014	(X)	(X)	1 026	(X)	(X)	47.92	47.54	42.4	21.6
Silver Creek village, Chautauqua County	(U)	2 896	2 927	3 088	1 319	1 294	1 264	1.17	1.17	2 477.9	1 128.6
Silver Springs village, Wyoming County	(R)	844	852	801	370	340	320	0.97	0.95	892.2	391.1
Sinclairville village, Chautauqua County	(R)	665	708	772	292	295	276	1.61	1.61	412.1	180.9
Skaneateles village, Onondaga County	(U/R)	2 616	2 724	2 789	1 190	1 223	1 102	1.72	1.43	1 826.8	831.0
Urban part	(U)	2 526	(X)	(X)	1 141	(X)	(X)	1.18	1.18	2 144.8	968.8
Rural part	(R)	90	(X)	(X)	49	(X)	(X)	0.54	0.25	353.9	192.7
Skaneateles town, Onondaga County	(U/R)	7 323	7 526	7 795	3 233	3 179	3 083	48.75	42.65	171.7	75.8
Urban part	(U)	3 309	(X)	(X)	1 525	(X)	(X)	2.06	2.06	1 605.4	739.9
Rural part	(R)	4 014	(X)	(X)	1 708	(X)	(X)	46.69	40.59	98.9	42.1
Sleepy Hollow village, Westchester County	(U)	9 212	8 152	7 994	3 253	3 160	3 029	2.28	2.27	4 054.7	1 431.8
Sloan village, Erie County	(U)	3 775	3 830	4 529	1 789	1 700	1 772	0.79	0.79	4 755.6	2 253.7
Sloatsburg village, Rockland County	(U)	3 117	3 035	3 154	1 078	1 042	1 014	2.71	2.68	1 162.0	401.9
Smallwood CDP, Sullivan County	(R)	566	(X)	(X)	1 012	(X)	(X)	1.65	1.55	365.5	653.5
Smithfield town, Madison County	(R)	1 205	1 053	1 001	446	380	316	24.34	24.33	49.5	18.3
Smithtown CDP, Suffolk County	(U)	26 901	25 638	30 906	8 956	8 360	8 739	11.96	11.87	2 265.7	754.3

Table 6. Population and Housing Units: 1980 to 2000; and Area Measurements and Density: 2000—Con.

[For information concerning historical counts, see "User Notes." A place or place part is designated as (U) if it has entirely urban land area, as (R) if it has entirely rural land area, or as (U/R) if it has both urban land area and rural land area. An entity shown as entirely urban (U) may have rural water area, which is not included in the total area shown. An entity with land area rounding to less than 0.01 in square miles (shown as "–") has a small amount of land area in square meters (less than 12,949 square meters). Density computed using land area. For information on nonsampling error and definitions, see text]

State Place and [in Selected States] County Subdivision	2000 urban (U) or rural (R) land area	Population			Housing units			2000 area measurements in square miles		2000 average per square mile	
		2000	1990	1980	2000	1990	1980	Total area	Land area	Population	Housing units
The State—Con.											
Smithtown town, Suffolk County	(U/R)	115 715	113 406	116 663	39 357	36 828	32 781	111.38	53.58	2 159.9	734.6
Urban part	(U)	115 715	(X)	(X)	39 357	(X)	(X)	53.87	53.57	2 159.9	734.6
Rural part	(R)	–	(X)	(X)	–	(X)	(X)	57.51	–	–	–
Smithville town, Chenango County	(R)	1 347	1 167	1 174	672	574	433	50.94	50.54	26.7	13.3
Smyrna village, Chenango County	(R)	241	211	225	92	80	87	0.25	0.25	981.7	374.7
Smyrna town, Chenango County	(R)	1 418	1 265	1 142	608	475	389	42.18	42.10	33.7	14.4
Sodus village, Wayne County	(U/R)	1 735	1 904	1 790	780	775	700	0.93	0.93	1 873.6	842.3
Urban part	(U)	1 722	(X)	(X)	774	(X)	(X)	0.74	0.74	2 314.1	1 040.1
Rural part	(R)	13	(X)	(X)	6	(X)	(X)	0.18	0.18	71.5	33.0
Sodus town, Wayne County	(U/R)	8 949	8 877	9 485	4 195	3 957	4 017	69.36	67.43	132.7	62.2
Urban part	(U)	2 774	(X)	(X)	1 249	(X)	(X)	2.49	2.49	1 114.0	501.6
Rural part	(R)	6 175	(X)	(X)	2 946	(X)	(X)	66.87	64.94	95.1	45.4
Sodus Point village, Wayne County	(R)	1 160	1 190	1 334	886	777	858	1.50	1.49	778.5	594.6
Solon town, Cortland County	(R)	1 108	1 008	865	419	348	279	29.73	29.72	37.3	14.1
Solvay village, Onondaga County	(U)	6 845	6 717	7 140	3 291	3 115	2 994	1.64	1.64	4 164.6	2 002.3
Somers town, Westchester County	(U/R)	18 346	16 216	13 133	7 098	6 240	4 517	32.26	30.04	610.7	236.3
Urban part	(U)	15 035	(X)	(X)	6 004	(X)	(X)	13.97	13.83	1 087.1	434.1
Rural part	(R)	3 311	(X)	(X)	1 094	(X)	(X)	18.29	16.21	204.2	67.5
Somerset town, Niagara County	(R)	2 865	2 655	2 701	1 132	1 056	1 018	37.24	37.17	77.1	30.5
Sound Beach CDP, Suffolk County	(U)	9 807	9 102	8 071	3 640	3 575	3 315	2.66	2.66	3 691.1	1 370.0
Southampton village, Suffolk County	(U/R)	3 965	3 980	4 000	2 936	2 980	2 542	6.76	6.33	626.7	464.0
Urban part	(U)	3 610	(X)	(X)	2 450	(X)	(X)	3.34	3.31	1 091.8	741.0
Rural part	(R)	355	(X)	(X)	486	(X)	(X)	3.42	3.02	117.5	160.9
Southampton town, Suffolk County	(U/R)	54 712	44 976	42 849	35 836	33 622	28 362	295.61	138.88	394.0	258.0
Urban part	(U)	42 646	(X)	(X)	24 923	(X)	(X)	40.18	39.88	1 069.5	625.0
Rural part	(R)	12 066	(X)	(X)	10 913	(X)	(X)	255.42	99.00	121.9	110.2
South Bristol town, Ontario County	(R)	1 645	1 663	1 205	1 145	1 111	953	42.05	39.06	42.1	29.3
South Corning village, Steuben County	(U)	1 147	1 025	1 195	512	437	472	0.61	0.61	1 866.3	833.1
South Dayton village, Cattaraugus County	(R)	662	601	661	268	245	241	1.01	1.01	658.2	266.5
Southeast town, Putnam County	(U/R)	17 316	14 927	11 416	6 412	5 709	4 066	34.98	32.06	540.1	200.0
Urban part	(U)	13 706	(X)	(X)	5 198	(X)	(X)	13.43	11.94	1 148.3	435.5
Rural part	(R)	3 610	(X)	(X)	1 214	(X)	(X)	21.55	20.12	179.4	60.3
South Fallsburg CDP, Sullivan County	(U/R)	2 061	2 115	2 196	1 181	1 335	1 861	6.14	6.00	343.7	197.0
Urban part	(U)	1 647	(X)	(X)	846	(X)	(X)	2.24	2.24	736.7	378.4
Rural part	(R)	414	(X)	(X)	335	(X)	(X)	3.90	3.76	110.1	89.1
South Farmingdale CDP, Nassau County	(U)	15 061	15 377	16 439	4 950	4 970	4 695	2.19	2.19	6 886.0	2 263.2
South Floral Park village, Nassau County	(U)	1 578	1 478	1 490	462	462	452	0.10	0.10	15 776.3	4 618.9
South Glens Falls village, Saratoga County	(U)	3 368	3 506	3 714	1 616	1 539	1 511	1.35	1.35	2 500.6	1 199.8
South Hempstead CDP, Nassau County	(U)	3 188	3 014	(X)	1 075	1 042	(X)	0.59	0.59	5 441.1	1 834.7
South Hill CDP, Tompkins County	(U/R)	6 003	5 423	5 276	1 139	931	860	6.00	5.91	1 015.7	192.7
Urban part	(U)	5 369	(X)	(X)	872	(X)	(X)	3.46	3.38	1 586.3	257.6
Rural part	(R)	634	(X)	(X)	267	(X)	(X)	2.54	2.53	251.0	105.7
South Huntington CDP, Suffolk County	(U)	9 465	9 624	14 854	3 379	3 297	4 607	3.38	3.38	2 802.0	1 000.3
South Lockport CDP, Niagara County	(U/R)	8 552	7 112	3 366	3 816	2 842	1 132	5.77	5.75	1 488.4	664.1
Urban part	(U)	7 861	(X)	(X)	3 483	(X)	(X)	3.48	3.48	2 255.9	999.5
Rural part	(R)	691	(X)	(X)	333	(X)	(X)	2.28	2.26	305.6	147.3
South Nyack village, Rockland County	(U)	3 473	3 352	3 602	1 258	1 195	1 285	0.61	0.61	5 665.0	2 052.0
Southold CDP, Suffolk County	(U/R)	5 465	5 192	4 770	3 710	3 539	2 871	11.33	10.47	522.2	354.5
Urban part	(U)	4 128	(X)	(X)	2 564	(X)	(X)	4.87	4.86	850.0	527.9
Rural part	(R)	1 337	(X)	(X)	1 146	(X)	(X)	6.46	5.61	238.4	204.3
Southold town, Suffolk County	(U/R)	20 599	19 836	19 172	13 769	12 979	11 130	404.48	53.72	383.5	256.3
Urban part	(U)	14 109	(X)	(X)	8 716	(X)	(X)	17.36	17.14	823.2	508.6
Rural part	(R)	6 490	(X)	(X)	5 053	(X)	(X)	387.12	36.58	177.4	138.1
Southport CDP, Chemung County	(U/R)	7 396	7 753	8 329	3 265	3 233	3 281	6.74	6.58	1 124.9	496.6
Urban part	(U)	7 324	(X)	(X)	3 242	(X)	(X)	5.86	5.86	1 249.9	553.3
Rural part	(R)	72	(X)	(X)	23	(X)	(X)	0.88	0.72	100.6	32.1
Southport town, Chemung County	(U/R)	11 185	11 571	11 586	4 353	4 324	4 346	46.81	46.52	240.4	93.6
Urban part	(U)	9 083	(X)	(X)	3 563	(X)	(X)	8.85	8.84	1 027.1	402.9
Rural part	(R)	2 102	(X)	(X)	790	(X)	(X)	37.96	37.68	55.8	21.0
South Valley town, Cattaraugus County	(R)	302	281	212	320	275	225	37.10	36.93	8.2	8.7
South Valley Stream CDP, Nassau County	(U)	5 638	5 328	5 462	2 045	2 049	2 007	0.88	0.88	6 415.1	2 326.9
Spackenkill CDP, Dutchess County	(U)	4 756	4 660	4 848	1 729	1 596	1 460	2.91	2.91	1 633.7	593.9
Spafford town, Onondaga County	(U/R)	1 661	1 675	1 596	1 095	1 046	1 006	39.23	32.83	50.6	33.4
Urban part	(U)	113	(X)	(X)	113	(X)	(X)	0.15	0.15	752.5	752.5
Rural part	(R)	1 548	(X)	(X)	982	(X)	(X)	39.08	32.68	47.4	30.0

Table 6. Population and Housing Units: 1980 to 2000; and Area Measurements and Density: 2000—Con.

[For information concerning historical counts, see "User Notes." A place or place part is designated as (U) if it has entirely urban land area, as (R) if it has entirely rural land area, or as (U/R) if it has both urban land area and rural land area. An entity shown as entirely urban (U) may have rural water area, which is not included in the total area shown. An entity with land area rounding to less than 0.01 in square miles (shown as "–") has a small amount of land area in square meters (less than 12,949 square meters). Density computed using land area. For information on nonsampling error and definitions, see text]

State Place and [in Selected States] County Subdivision	2000 urban (U) or rural (R) land area	Population			Housing units			2000 area measurements in square miles		2000 average per square mile	
		2000	1990	1980	2000	1990	1980	Total area	Land area	Population	Housing units
The State—Con.											
Sparta town, Livingston County	(R)	1 627	1 578	1 458	627	584	488	27.74	27.74	58.6	22.6
Speculator village, Hamilton County	(R)	348	400	408	484	474	456	47.23	44.65	7.8	10.8
Spencer village, Tioga County	(R)	731	815	863	316	335	332	1.04	1.03	708.0	306.0
Spencer town, Tioga County	(R)	2 979	2 881	2 633	1 271	1 175	1 024	49.88	49.55	60.1	25.7
Spencerport village, Monroe County	(U/R)	3 559	3 606	3 424	1 453	1 392	1 196	1.40	1.36	2 609.7	1 065.4
Urban part	(U)	3 473	(X)	(X)	1 416	(X)	(X)	1.18	1.18	2 940.8	1 199.0
Rural part	(R)	86	(X)	(X)	37	(X)	(X)	0.21	0.18	470.6	202.5
Springfield town, Otsego County	(R)	1 350	1 267	1 239	712	701	534	45.45	42.97	31.4	16.6
Springport town, Cayuga County	(R)	2 256	2 198	2 210	1 157	1 023	960	26.81	21.53	104.8	53.7
Springs CDP, Suffolk County	(U/R)	4 950	4 355	3 197	3 878	3 459	2 524	9.22	8.46	584.8	458.2
Urban part	(U)	4 277	(X)	(X)	3 044	(X)	(X)	5.05	5.05	846.4	602.4
Rural part	(R)	673	(X)	(X)	834	(X)	(X)	4.17	3.41	197.3	244.5
Spring Valley village, Rockland County	(U)	25 464	21 802	20 537	7 812	8 116	8 011	2.11	2.10	12 122.7	3 719.1
Springville village, Erie County	(U/R)	4 252	4 310	4 285	1 798	1 710	1 559	3.66	3.65	1 164.4	492.4
Urban part	(U)	4 249	(X)	(X)	1 797	(X)	(X)	3.65	3.64	1 167.1	493.6
Rural part	(R)	3	(X)	(X)	1	(X)	(X)	0.01	0.01	269.1	89.7
Springwater town, Livingston County	(R)	2 322	2 407	2 143	1 001	999	825	53.31	53.27	43.6	18.8
Staatsburg CDP, Dutchess County	(R)	911	(X)	(X)	360	(X)	(X)	1.98	1.98	460.6	182.0
Stafford town, Genesee County	(R)	2 409	2 593	2 508	997	1 001	961	31.24	31.13	77.4	32.0
Stamford village, Delaware County	(R)	1 265	1 211	1 240	621	631	577	1.33	1.33	954.3	468.5
Stamford town, Delaware County	(R)	1 943	2 047	2 038	1 201	1 143	955	48.48	48.48	40.1	24.8
Stanford town, Dutchess County	(R)	3 544	3 495	3 319	1 712	1 564	1 314	50.28	49.99	70.9	34.2
Stannards CDP, Allegany County	(U/R)	868	1 028	1 026	436	407	407	2.84	2.84	305.1	153.3
Urban part	(U)	640	(X)	(X)	335	(X)	(X)	0.59	0.59	1 077.6	564.1
Rural part	(R)	228	(X)	(X)	101	(X)	(X)	2.25	2.25	101.3	44.9
Stark town, Herkimer County	(R)	767	759	824	334	311	284	31.52	31.51	24.3	10.6
Starkey town, Yates County	(R)	3 465	3 173	2 868	1 624	1 487	1 396	39.28	32.84	105.5	49.5
Star Lake CDP, St. Lawrence County	(R)	860	1 092	1 239	526	580	596	4.81	4.42	194.5	119.0
Staten Island borough, Richmond County	(U)	443 728	378 977	352 029	163 993	139 726	118 968	58.50	58.48	7 587.9	2 804.3
Stephentown town, Rensselaer County	(R)	2 873	2 521	2 031	1 339	1 242	889	58.08	57.98	49.5	23.1
Sterling town, Cayuga County	(R)	3 432	3 285	3 301	1 922	1 761	1 540	47.14	45.65	75.2	42.1
Steuben town, Oneida County	(R)	1 172	1 006	897	460	367	325	42.71	42.71	27.4	10.8
Stewart Manor village, Nassau County	(U)	1 935	2 002	2 373	726	699	745	0.20	0.20	9 784.9	3 671.2
Stillwater village, Saratoga County	(U)	1 644	1 531	1 572	669	610	563	1.24	1.24	1 328.1	540.5
Stillwater town, Saratoga County	(U/R)	7 522	7 233	6 316	3 054	2 882	2 617	43.56	41.36	181.9	73.8
Urban part	(U)	4 076	(X)	(X)	1 660	(X)	(X)	2.60	2.60	1 568.7	638.9
Rural part	(R)	3 446	(X)	(X)	1 394	(X)	(X)	40.97	38.76	88.9	36.0
Stockbridge town, Madison County	(R)	2 080	1 968	1 947	802	723	648	31.66	31.66	65.7	25.3
Stockholm town, St. Lawrence County	(R)	3 592	3 533	3 676	1 520	1 374	1 229	94.29	93.94	38.2	16.2
Stockport town, Columbia County	(U/R)	2 933	3 085	2 847	1 204	1 165	1 072	13.15	11.64	251.9	103.4
Urban part	(U)	2 040	(X)	(X)	815	(X)	(X)	4.33	4.32	472.5	188.8
Rural part	(R)	893	(X)	(X)	389	(X)	(X)	8.82	7.32	121.9	53.1
Stockton town, Chautauqua County	(R)	2 331	2 515	2 331	1 054	1 053	943	47.62	47.31	49.3	22.3
Stone Ridge CDP, Ulster County	(R)	1 173	(X)	(X)	501	(X)	(X)	5.25	5.21	225.0	96.1
Stony Brook CDP, Suffolk County	(U)	13 727	13 726	16 155	4 970	4 757	5 204	5.74	5.74	2 390.5	865.5
Stony Creek town, Warren County	(R)	743	670	528	513	515	431	83.20	82.37	9.0	6.2
Stony Point CDP, Rockland County	(U/R)	11 744	10 587	8 686	4 074	3 685	2 622	6.76	5.50	2 134.8	740.6
Urban part	(U)	11 395	(X)	(X)	3 958	(X)	(X)	4.80	4.72	2 415.3	839.0
Rural part	(R)	349	(X)	(X)	116	(X)	(X)	1.96	0.78	445.4	148.1
Stony Point town, Rockland County	(U/R)	14 244	12 814	12 838	4 951	4 483	3 881	31.54	27.84	511.7	177.9
Urban part	(U)	12 783	(X)	(X)	4 432	(X)	(X)	6.30	6.19	2 063.7	715.5
Rural part	(R)	1 461	(X)	(X)	519	(X)	(X)	25.25	21.64	67.5	24.0
Stottville CDP, Columbia County	(U/R)	1 355	1 369	1 387	582	583	533	4.14	4.12	329.0	141.3
Urban part	(U)	1 334	(X)	(X)	567	(X)	(X)	3.58	3.56	374.5	159.2
Rural part	(R)	21	(X)	(X)	15	(X)	(X)	0.56	0.56	37.7	27.0
Stratford town, Fulton County	(R)	640	586	625	525	481	531	76.69	75.18	8.5	7.0
Stuyvesant town, Columbia County	(R)	2 188	2 178	2 216	929	878	816	26.75	25.05	87.3	37.1
Suffern village, Rockland County	(U)	11 006	11 055	10 794	4 762	4 720	4 110	2.12	2.09	5 265.8	2 278.4
Sullivan town, Madison County	(U/R)	14 991	14 622	13 371	6 209	5 622	4 793	73.56	73.36	204.3	84.6
Urban part	(U)	7 184	(X)	(X)	3 030	(X)	(X)	7.16	7.16	1 003.9	423.4
Rural part	(R)	7 807	(X)	(X)	3 179	(X)	(X)	66.40	66.21	117.9	48.0
Summerhill town, Cayuga County	(R)	1 098	1 017	850	463	405	292	26.00	25.88	42.4	17.9
Summit town, Schoharie County	(R)	1 123	973	903	879	777	647	37.47	37.13	30.2	23.7
Sweden town, Monroe County	(U/R)	13 716	14 181	14 859	4 843	4 503	4 308	33.71	33.55	408.9	144.4
Urban part	(U)	10 650	(X)	(X)	3 701	(X)	(X)	4.65	4.65	2 290.7	796.1
Rural part	(R)	3 066	(X)	(X)	1 142	(X)	(X)	29.06	28.90	106.1	39.5

Table 6. Population and Housing Units: 1980 to 2000; and Area Measurements and Density: 2000—Con.

[For information concerning historical counts, see "User Notes." A place or place part is designated as (U) if it has entirely urban land area, as (R) if it has entirely rural land area, or as (U/R) if it has both urban land area and rural land area. An entity shown as entirely urban (U) may have rural water area, which is not included in the total area shown. An entity with land area rounding to less than 0.01 in square miles (shown as "–") has a small amount of land area in square meters (less than 12,949 square meters). Density computed using land area. For information on nonsampling error and definitions, see text]

State Place and [in Selected States] County Subdivision	2000 urban (U) or rural (R) land area	Population			Housing units			2000 area measurements in square miles		2000 average per square mile	
		2000	1990	1980	2000	1990	1980	Total area	Land area	Population	Housing units
The State—Con.											
Sylvan Beach village, Oneida County	(R)	1 071	1 119	1 243	847	750	857	0.76	0.73	1 458.4	1 153.4
Syosset CDP, Nassau County	(U)	18 544	18 967	9 818	6 354	6 342	3 045	4.99	4.99	3 719.7	1 274.5
Syracuse city, Onondaga County	(U)	147 306	163 860	170 105	68 192	71 502	73 175	25.64	25.09	5 871.0	2 717.8
Taghkanic town, Columbia County	(R)	1 118	1 111	1 101	713	683	607	40.16	40.03	27.9	17.8
Tannersville village, Greene County	(R)	448	465	685	505	509	549	1.15	1.11	402.4	453.6
Tappan CDP, Rockland County	(U)	6 757	6 867	8 267	2 294	2 225	2 362	2.79	2.79	2 423.0	822.6
Tarrytown village, Westchester County	(U)	11 090	10 739	10 648	4 688	4 311	4 017	3.10	2.98	3 724.7	1 574.5
Taylor town, Cortland County	(R)	500	542	481	216	207	181	30.11	30.05	16.6	7.2
Terryville CDP, Suffolk County	(U)	10 589	10 275	(X)	3 437	3 020	(X)	3.21	3.21	3 295.6	1 069.7
Theresa village, Jefferson County	(R)	812	889	827	358	353	332	1.32	1.26	642.4	283.2
Theresa town, Jefferson County	(R)	2 414	2 281	1 853	1 646	1 338	1 095	69.72	65.44	36.9	25.2
Thiells CDP, Rockland County	(U)	4 758	5 204	(X)	1 512	1 525	(X)	1.87	1.86	2 562.2	814.2
Thomaston village, Nassau County	(U)	2 607	2 612	2 684	1 000	1 043	1 043	0.42	0.42	6 247.9	2 396.6
Thompson town, Sullivan County	(U/R)	14 189	13 711	13 550	9 258	8 331	11 824	87.38	84.09	168.7	110.1
Urban part	(U)	7 556	(X)	(X)	4 075	(X)	(X)	4.16	4.13	1 831.0	987.4
Rural part	(R)	6 633	(X)	(X)	5 183	(X)	(X)	83.22	79.96	83.0	64.8
Thornwood CDP, Westchester County	(U)	5 980	7 025	7 197	1 921	2 203	2 087	3.40	3.40	1 760.9	565.7
Throop town, Cayuga County	(U/R)	1 824	1 792	1 797	731	642	594	18.70	18.65	97.8	39.2
Urban part	(U)	4	(X)	(X)	1	(X)	(X)	0.01	0.01	779.4	194.8
Rural part	(R)	1 820	(X)	(X)	730	(X)	(X)	18.69	18.65	97.6	39.1
Thurman town, Warren County	(R)	1 199	1 045	852	642	547	482	92.78	91.31	13.1	7.0
Thurston town, Steuben County	(R)	1 309	1 054	986	587	450	399	36.52	36.43	35.9	16.1
Ticonderoga town, Essex County	(U/R)	5 167	5 149	5 436	2 581	2 445	2 272	88.28	81.78	63.2	31.6
Urban part	(U)	2 803	(X)	(X)	1 233	(X)	(X)	1.89	1.87	1 496.9	658.5
Rural part	(R)	2 364	(X)	(X)	1 348	(X)	(X)	86.39	79.90	29.6	16.9
Tillson CDP, Ulster County	(U/R)	1 709	1 688	1 529	676	665	576	2.35	2.31	738.4	292.1
Urban part	(U)	1 407	(X)	(X)	560	(X)	(X)	1.26	1.26	1 117.4	444.7
Rural part	(R)	302	(X)	(X)	116	(X)	(X)	1.09	1.06	286.2	109.9
Tioga town, Tioga County	(U/R)	4 840	4 772	4 432	2 041	1 901	1 649	59.45	58.68	82.5	34.8
Urban part	(U)	722	(X)	(X)	340	(X)	(X)	0.81	0.81	891.8	420.0
Rural part	(R)	4 118	(X)	(X)	1 701	(X)	(X)	58.64	57.87	71.2	29.4
Tivoli village, Dutchess County	(R)	1 163	1 035	711	531	474	301	1.79	1.76	662.1	302.3
Tompkins town, Delaware County	(R)	1 105	994	968	768	717	519	104.46	98.24	11.2	7.8
Tonawanda city, Erie County	(U)	16 136	17 284	18 693	7 119	7 062	6 894	3.79	3.79	4 252.9	1 876.3
Tonawanda CDP, Erie County	(U/R)	61 729	65 284	72 795	27 175	27 259	26 746	18.93	17.37	3 554.2	1 564.7
Urban part	(U)	61 452	(X)	(X)	27 005	(X)	(X)	12.21	12.21	5 031.2	2 211.0
Rural part	(R)	277	(X)	(X)	170	(X)	(X)	6.71	5.15	53.7	33.0
Tonawanda town, Erie County	(U/R)	78 155	82 464	91 269	34 634	34 589	34 018	20.36	18.80	4 156.3	1 841.8
Urban part	(U)	77 878	(X)	(X)	34 464	(X)	(X)	13.65	13.65	5 705.2	2 524.8
Rural part	(R)	277	(X)	(X)	170	(X)	(X)	6.71	5.15	53.7	33.0
Tonawanda Reservation, Erie County	(R)	10	10	12	5	3	4	1.84	1.84	5.4	2.7
Tonawanda Reservation, Genesee County	(R)	533	491	455	192	159	146	9.26	9.19	58.0	20.9
Tonawanda Reservation, Niagara County	(R)	–	–	–	–	–	–	0.80	0.80	–	–
Torrey town, Yates County	(R)	1 307	1 269	1 363	696	710	699	33.71	22.71	57.5	30.6
Town Line CDP, Erie County	(U/R)	2 521	2 721	2 917	925	893	853	4.64	4.64	543.5	199.4
Urban part	(U)	1 701	(X)	(X)	628	(X)	(X)	2.20	2.20	772.6	285.2
Rural part	(R)	820	(X)	(X)	297	(X)	(X)	2.44	2.44	336.5	121.9
Trenton town, Oneida County	(R)	4 670	4 682	4 683	1 932	1 842	1 666	43.71	43.32	107.8	44.6
Triangle town, Broome County	(R)	3 032	3 006	2 618	1 245	1 139	966	39.78	38.09	79.6	32.7
Tribes Hill CDP, Montgomery County	(U/R)	1 024	1 060	1 202	436	424	435	2.40	2.28	449.3	191.3
Urban part	(U)	671	(X)	(X)	294	(X)	(X)	0.65	0.65	1 027.3	450.1
Rural part	(R)	353	(X)	(X)	142	(X)	(X)	1.75	1.63	217.1	87.3
Troupsburg town, Steuben County	(R)	1 126	1 006	1 005	497	422	399	61.26	61.24	18.4	8.1
Troy city, Rensselaer County	(U/R)	49 170	54 269	56 638	23 093	22 871	22 587	11.02	10.41	4 721.8	2 217.6
Urban part	(U)	49 170	(X)	(X)	23 093	(X)	(X)	10.50	10.41	4 725.1	2 219.2
Rural part	(R)	–	(X)	(X)	–	(X)	(X)	0.52	0.01	–	–
Trumansburg village, Tompkins County	(R)	1 581	1 611	1 722	715	674	684	1.21	1.21	1 309.5	592.2
Truxton town, Cortland County	(R)	1 225	1 064	988	536	407	360	44.73	44.69	27.4	12.0
Tuckahoe CDP, Suffolk County	(U/R)	1 741	(X)	(X)	1 092	(X)	(X)	5.51	5.06	343.9	215.7
Urban part	(U)	1 463	(X)	(X)	879	(X)	(X)	2.82	2.82	518.0	311.2
Rural part	(R)	278	(X)	(X)	213	(X)	(X)	2.69	2.24	124.2	95.2
Tuckahoe village, Westchester County	(U)	6 211	6 302	6 076	2 729	2 739	2 401	0.61	0.61	10 188.8	4 476.8
Tully village, Onondaga County	(R)	924	911	1 049	431	390	393	0.64	0.64	1 432.6	668.3
Tully town, Onondaga County	(R)	2 709	2 378	2 409	1 139	992	902	26.28	25.86	104.7	44.0

Table 6. Population and Housing Units: 1980 to 2000; and Area Measurements and Density: 2000—Con.

[For information concerning historical counts, see "User Notes." A place or place part is designated as (U) if it has entirely urban land area, as (R) if it has entirely rural land area, or as (U/R) if it has both urban land area and rural land area. An entity shown as entirely urban (U) may have rural water area, which is not included in the total area shown. An entity with land area rounding to less than 0.01 in square miles (shown as "–") has a small amount of land area in square meters (less than 12,949 square meters). Density computed using land area. For information on nonsampling error and definitions, see text]

State Place and [in Selected States] County Subdivision	2000 urban (U) or rural (R) land area	Population			Housing units			2000 area measurements in square miles		2000 average per square mile	
		2000	1990	1980	2000	1990	1980	Total area	Land area	Population	Housing units
The State—Con.											
Tupper Lake village, Franklin County	(U/R)	3 935	4 087	4 478	1 839	1 813	1 763	1.78	1.78	2 212.7	1 034.1
Urban part	(U)	3 933	(X)	(X)	1 837	(X)	(X)	1.76	1.76	2 230.3	1 041.7
Rural part	(R)	2	(X)	(X)	2	(X)	(X)	0.02	0.01	133.9	133.9
Turin village, Lewis County	(R)	263	295	284	134	126	138	1.02	1.02	257.2	131.1
Turin town, Lewis County	(R)	793	873	824	417	381	339	31.38	31.18	25.4	13.4
Tuscarora town, Steuben County	(R)	1 400	1 368	1 338	565	509	467	37.78	37.75	37.1	15.0
Tuscarora Reservation, Niagara County	(U/R)	1 138	772	921	398	339	388	9.27	9.27	122.8	42.9
Urban part	(U)	–	(X)	(X)	–	(X)	(X)	–	–	–	–
Rural part	(R)	1 138	(X)	(X)	398	(X)	(X)	9.27	9.27	122.8	42.9
Tusten town, Sullivan County	(R)	1 415	1 271	1 424	1 008	998	943	48.81	47.26	29.9	21.3
Tuxedo town, Orange County	(R)	3 334	3 023	3 069	1 457	1 314	1 168	49.36	47.44	70.3	30.7
Tuxedo Park village, Orange County	(R)	731	706	809	363	337	317	3.23	2.68	272.9	135.5
Tyre town, Seneca County	(R)	899	870	887	357	362	340	33.12	30.15	29.8	11.8
Tyrone town, Schuyler County	(R)	1 714	1 620	1 479	1 296	1 235	1 102	39.61	37.49	45.7	34.6
Ulster town, Ulster County	(U/R)	12 544	12 329	12 319	5 239	5 185	4 939	28.88	26.80	468.1	195.5
Urban part	(U)	9 655	(X)	(X)	4 024	(X)	(X)	10.03	10.00	965.7	402.5
Rural part	(R)	2 889	(X)	(X)	1 215	(X)	(X)	18.86	16.80	171.9	72.3
Ulysses town, Tompkins County	(U/R)	4 775	4 906	4 666	2 198	2 057	1 844	36.84	32.98	144.8	66.6
Urban part	(U)	180	(X)	(X)	139	(X)	(X)	0.28	0.28	639.9	494.1
Rural part	(R)	4 595	(X)	(X)	2 059	(X)	(X)	36.56	32.70	140.5	63.0
Unadilla village, Otsego County	(R)	1 127	1 265	1 367	542	543	578	1.08	1.08	1 045.2	502.7
Unadilla town, Otsego County	(U/R)	4 548	4 343	4 020	2 101	1 849	1 684	46.64	46.41	98.0	45.3
Urban part	(U)	495	(X)	(X)	232	(X)	(X)	0.78	0.78	630.8	295.6
Rural part	(R)	4 053	(X)	(X)	1 869	(X)	(X)	45.86	45.62	88.8	41.0
Union town, Broome County	(U/R)	56 298	59 786	61 179	26 507	26 345	24 402	35.83	35.17	1 600.8	753.7
Urban part	(U)	54 590	(X)	(X)	25 824	(X)	(X)	22.79	22.77	2 397.8	1 134.3
Rural part	(R)	1 708	(X)	(X)	683	(X)	(X)	13.04	12.40	137.7	55.1
Uniondale CDP, Nassau County	(U)	23 011	20 328	20 016	6 201	5 913	5 833	2.65	2.65	8 676.5	2 338.1
Union Springs village, Cayuga County	(R)	1 074	1 142	1 201	486	501	429	1.81	1.80	597.0	270.1
Union Vale town, Dutchess County	(U/R)	4 546	3 577	2 658	1 464	1 340	892	37.82	37.69	120.6	38.8
Urban part	(U)	492	(X)	(X)	154	(X)	(X)	0.61	0.61	811.0	253.9
Rural part	(R)	4 054	(X)	(X)	1 310	(X)	(X)	37.21	37.09	109.3	35.3
Unionville village, Orange County	(R)	536	548	574	210	203	205	0.25	0.25	2 140.2	838.5
University Gardens CDP, Nassau County	(U)	4 138	4 419	(X)	1 696	1 780	(X)	0.59	0.59	7 007.1	2 871.9
Upper Brookville village, Nassau County	(U/R)	1 801	1 453	1 245	599	490	403	4.30	4.30	418.5	139.2
Urban part	(U)	1 138	(X)	(X)	397	(X)	(X)	1.64	1.64	694.0	242.1
Rural part	(R)	663	(X)	(X)	202	(X)	(X)	2.66	2.66	248.9	75.8
Upper Nyack village, Rockland County	(U)	1 863	2 084	1 906	732	772	665	1.32	1.32	1 406.8	552.7
Urbana town, Steuben County	(U/R)	2 546	2 807	2 982	1 434	1 427	1 394	44.15	41.11	61.9	34.9
Urban part	(U)	285	(X)	(X)	61	(X)	(X)	0.50	0.50	575.5	123.2
Rural part	(R)	2 261	(X)	(X)	1 373	(X)	(X)	43.65	40.62	55.7	33.8
Utica city, Oneida County	(U/R)	60 651	68 637	75 632	29 186	31 127	31 796	16.61	16.35	3 710.0	1 785.3
Urban part	(U)	60 643	(X)	(X)	29 178	(X)	(X)	14.20	14.16	4 284.0	2 061.2
Rural part	(R)	8	(X)	(X)	8	(X)	(X)	2.41	2.19	3.6	3.6
Vails Gate CDP, Orange County	(U)	3 319	3 014	3 156	1 459	1 334	1 241	1.00	1.00	3 330.5	1 464.1
Valatie village, Columbia County	(U/R)	1 712	1 487	1 620	627	509	543	1.27	1.23	1 388.3	508.4
Urban part	(U)	1 603	(X)	(X)	567	(X)	(X)	0.95	0.92	1 745.8	617.5
Rural part	(R)	109	(X)	(X)	60	(X)	(X)	0.32	0.32	346.0	190.5
Valhalla CDP, Westchester County	(U/R)	5 379	(X)	(X)	1 886	(X)	(X)	3.52	2.68	2 010.6	704.9
Urban part	(U)	5 379	(X)	(X)	1 886	(X)	(X)	2.67	2.67	2 016.3	706.9
Rural part	(R)	–	(X)	(X)	–	(X)	(X)	0.85	0.01	–	–
Valley Cottage CDP, Rockland County	(U)	9 269	9 007	8 214	3 410	3 152	2 842	4.27	4.27	2 168.7	797.9
Valley Falls village, Rensselaer County	(R)	491	527	554	191	188	185	0.46	0.44	1 119.6	435.5
Valley Stream village, Nassau County	(U)	36 368	33 946	35 769	12 688	12 165	12 234	3.47	3.44	10 569.5	3 687.5
Van Buren town, Onondaga County	(U/R)	12 667	13 367	12 585	5 618	5 546	4 543	36.12	35.56	356.2	158.0
Urban part	(U)	9 663	(X)	(X)	4 488	(X)	(X)	5.90	5.90	1 638.8	761.1
Rural part	(R)	3 004	(X)	(X)	1 130	(X)	(X)	30.22	29.67	101.3	38.1
Van Etten village, Chemung County	(R)	581	552	559	239	217	220	0.87	0.87	668.6	275.0
Van Etten town, Chemung County	(R)	1 518	1 507	1 519	679	645	588	41.57	41.56	36.5	16.3
Varick town, Seneca County	(R)	1 729	2 161	1 868	840	814	738	45.62	32.29	53.6	26.0
Venice town, Cayuga County	(R)	1 286	1 315	1 268	535	502	471	41.32	41.14	31.3	13.0
Vernon village, Oneida County	(U/R)	1 155	1 274	1 373	544	535	576	0.91	0.91	1 264.5	595.6
Urban part	(U)	1 114	(X)	(X)	523	(X)	(X)	0.63	0.63	1 779.1	835.2
Rural part	(R)	41	(X)	(X)	21	(X)	(X)	0.29	0.29	142.7	73.1
Vernon town, Oneida County	(U/R)	5 335	5 338	5 354	2 266	2 104	2 014	38.12	38.12	139.9	59.4
Urban part	(U)	2 303	(X)	(X)	1 044	(X)	(X)	2.07	2.07	1 113.2	504.6
Rural part	(R)	3 032	(X)	(X)	1 222	(X)	(X)	36.06	36.06	84.1	33.9

Table 6. Population and Housing Units: 1980 to 2000; and Area Measurements and Density: 2000—Con.

[For information concerning historical counts, see "User Notes." A place or place part is designated as (U) if it has entirely urban land area, as (R) if it has entirely rural land area, or as (U/R) if it has both urban land area and rural land area. An entity shown as entirely urban (U) may have rural water area, which is not included in the total area shown. An entity with land area rounding to less than 0.01 in square miles (shown as "–") has a small amount of land area in square meters (less than 12,949 square meters). Density computed using land area. For information on nonsampling error and definitions, see text]

State Place and [in Selected States] County Subdivision	2000 urban (U) or rural (R) land area	Population			Housing units			2000 area measurements in square miles		2000 average per square mile	
		2000	1990	1980	2000	1990	1980	Total area	Land area	Population	Housing units
The State—Con.											
Verona town, Oneida County	(U/R)	6 425	6 460	6 681	2 665	2 515	2 360	69.70	69.29	92.7	38.5
Urban part	(U)	146	(X)	(X)	56	(X)	(X)	0.06	0.06	2 305.4	884.2
Rural part	(R)	6 279	(X)	(X)	2 609	(X)	(X)	69.63	69.22	90.7	37.7
Verplanck CDP, Westchester County	(U)	777	(X)	(X)	311	(X)	(X)	0.78	0.69	1 121.1	448.7
Vestal town, Broome County	(U/R)	26 535	26 733	27 238	8 898	8 976	8 098	52.68	52.18	508.5	170.5
Urban part	(U)	21 162	(X)	(X)	6 869	(X)	(X)	11.21	11.21	1 888.3	612.9
Rural part	(R)	5 373	(X)	(X)	2 029	(X)	(X)	41.47	40.97	131.1	49.5
Veteran town, Chemung County	(U/R)	3 271	3 468	3 651	1 331	1 312	1 284	38.48	38.43	85.1	34.6
Urban part	(U)	879	(X)	(X)	401	(X)	(X)	1.02	1.02	859.1	391.9
Rural part	(R)	2 392	(X)	(X)	930	(X)	(X)	37.46	37.40	64.0	24.9
Victor village, Ontario County	(U/R)	2 433	2 308	2 370	972	850	751	1.38	1.38	1 763.4	704.5
Urban part	(U)	2 401	(X)	(X)	961	(X)	(X)	1.18	1.18	2 029.3	812.2
Rural part	(R)	32	(X)	(X)	11	(X)	(X)	0.20	0.20	162.8	56.0
Victor town, Ontario County	(U/R)	9 977	7 191	5 784	3 872	2 763	1 893	35.95	35.94	277.6	107.7
Urban part	(U)	4 959	(X)	(X)	2 068	(X)	(X)	4.53	4.53	1 095.5	456.8
Rural part	(R)	5 018	(X)	(X)	1 804	(X)	(X)	31.42	31.41	159.7	57.4
Victory town, Cayuga County	(R)	1 838	1 535	1 519	662	555	503	34.43	34.38	53.5	19.3
Victory village, Saratoga County	(R)	544	581	571	216	213	217	0.53	0.53	1 030.7	409.2
Vienna town, Oneida County	(R)	5 819	5 564	5 197	3 037	2 690	2 560	94.77	61.46	94.7	49.4
Village Green CDP, Onondaga County	(U)	3 945	4 198	(X)	2 053	2 095	(X)	1.22	1.22	3 227.6	1 679.7
Village of the Branch village, Suffolk County	(U)	1 895	1 669	1 707	611	538	488	0.97	0.94	2 020.3	651.4
Villenova town, Chautauqua County	(R)	1 121	1 065	1 061	489	465	434	36.20	36.12	31.0	13.5
Viola CDP, Rockland County	(U)	5 931	4 504	5 340	1 738	1 370	1 462	2.71	2.71	2 192.4	642.4
Virgil town, Cortland County	(R)	2 287	2 172	2 053	982	893	811	47.37	47.33	48.3	20.7
Volney town, Oswego County	(U/R)	6 094	5 676	5 358	2 333	2 065	1 807	49.15	48.29	126.2	48.3
Urban part	(U)	845	(X)	(X)	334	(X)	(X)	1.29	1.29	654.8	258.8
Rural part	(R)	5 249	(X)	(X)	1 999	(X)	(X)	47.86	47.00	111.7	42.5
Voorheesville village, Albany County	(U)	2 705	3 225	3 320	1 064	1 137	1 054	2.13	2.13	1 267.6	498.6
Waddington village, St. Lawrence County	(R)	923	944	980	452	411	365	2.38	2.17	425.3	208.3
Waddington town, St. Lawrence County	(R)	2 212	1 990	2 116	1 035	863	785	57.99	51.55	42.9	20.1
Wading River CDP, Suffolk County	(U/R)	6 668	5 317	(X)	2 713	2 142	(X)	9.84	9.80	680.5	276.9
Urban part	(U)	6 096	(X)	(X)	2 479	(X)	(X)	4.77	4.77	1 276.8	519.2
Rural part	(R)	572	(X)	(X)	234	(X)	(X)	5.06	5.02	113.9	46.6
Wainscott CDP, Suffolk County	(R)	628	(X)	(X)	764	(X)	(X)	7.30	6.80	92.3	112.3
Walden village, Orange County	(U)	6 164	5 836	5 659	2 352	2 264	2 141	1.97	1.97	3 129.6	1 194.2
Wales town, Erie County	(R)	2 960	2 917	2 844	1 165	1 092	989	35.64	35.60	83.1	32.7
Walker Valley CDP, Ulster County	(R)	758	(X)	(X)	314	(X)	(X)	2.08	2.07	366.5	151.8
Wallkill town, Orange County	(U/R)	24 659	23 016	20 481	9 283	8 230	6 955	62.76	62.17	396.6	149.3
Urban part	(U)	18 517	(X)	(X)	6 974	(X)	(X)	11.13	11.05	1 675.0	630.9
Rural part	(R)	6 142	(X)	(X)	2 309	(X)	(X)	51.62	51.12	120.2	45.2
Wallkill CDP, Ulster County	(U/R)	2 143	2 125	2 064	825	823	788	3.07	3.07	697.3	268.5
Urban part	(U)	1 500	(X)	(X)	565	(X)	(X)	0.73	0.73	2 067.9	778.9
Rural part	(R)	643	(X)	(X)	260	(X)	(X)	2.35	2.35	273.9	110.7
Walton village, Delaware County	(U/R)	3 070	3 326	3 329	1 514	1 496	1 394	1.60	1.58	1 945.2	959.3
Urban part	(U)	3 017	(X)	(X)	1 488	(X)	(X)	1.36	1.34	2 243.5	1 106.5
Rural part	(R)	53	(X)	(X)	26	(X)	(X)	0.23	0.23	227.0	111.4
Walton town, Delaware County	(U/R)	5 607	5 953	5 839	2 958	2 838	2 441	97.63	97.20	57.7	30.4
Urban part	(U)	3 022	(X)	(X)	1 491	(X)	(X)	1.36	1.35	2 245.8	1 108.0
Rural part	(R)	2 585	(X)	(X)	1 467	(X)	(X)	96.26	95.85	27.0	15.3
Walton Park CDP, Orange County	(U)	2 330	(X)	(X)	871	(X)	(X)	2.68	2.37	983.0	367.5
Walworth town, Wayne County	(U/R)	8 402	6 945	5 281	2 934	2 314	1 673	33.87	33.83	248.4	86.7
Urban part	(U)	4 014	(X)	(X)	1 326	(X)	(X)	3.01	2.99	1 343.1	443.7
Rural part	(R)	4 388	(X)	(X)	1 608	(X)	(X)	30.86	30.84	142.3	52.1
Wampsville village, Madison County	(U/R)	561	501	569	211	190	189	1.01	1.01	554.3	208.5
Urban part	(U)	539	(X)	(X)	205	(X)	(X)	0.78	0.78	688.7	261.9
Rural part	(R)	22	(X)	(X)	6	(X)	(X)	0.23	0.23	95.9	26.2
Wantagh CDP, Nassau County	(U/R)	18 971	18 567	19 817	6 250	6 007	5 949	4.14	3.84	4 936.3	1 626.3
Urban part	(U)	18 971	(X)	(X)	6 250	(X)	(X)	3.83	3.76	5 045.0	1 662.1
Rural part	(R)	–	(X)	(X)	–	(X)	(X)	0.31	0.08	–	–
Wappinger town, Dutchess County	(U/R)	26 274	26 008	26 776	10 144	9 728	9 331	28.59	27.27	963.3	371.9
Urban part	(U)	25 495	(X)	(X)	9 899	(X)	(X)	23.99	23.87	1 068.0	414.7
Rural part	(R)	779	(X)	(X)	245	(X)	(X)	4.61	3.40	228.9	72.0
Wappingers Falls village, Dutchess County	(U)	4 929	4 605	5 110	2 119	2 058	2 062	1.21	1.14	4 321.4	1 857.8
Ward town, Allegany County	(R)	390	334	362	244	171	170	29.19	29.19	13.4	8.4
Warren town, Herkimer County	(R)	1 136	1 077	1 065	440	401	368	38.46	38.18	29.8	11.5
Warrensburg CDP, Warren County	(U/R)	3 208	3 204	2 834	1 453	1 381	1 136	11.29	11.08	289.4	131.1
Urban part	(U)	2 587	(X)	(X)	1 171	(X)	(X)	1.33	1.33	1 939.5	877.9
Rural part	(R)	621	(X)	(X)	282	(X)	(X)	9.96	9.75	63.7	28.9

Table 6. Population and Housing Units: 1980 to 2000; and Area Measurements and Density: 2000—Con.

[For information concerning historical counts, see "User Notes." A place or place part is designated as (U) if it has entirely urban land area, as (R) if it has entirely rural land area, or as (U/R) if it has both urban land area and rural land area. An entity shown as entirely urban (U) may have rural water area, which is not included in the total area shown. An entity with land area rounding to less than 0.01 in square miles (shown as "–") has a small amount of land area in square meters (less than 12,949 square meters). Density computed using land area. For information on nonsampling error and definitions, see text]

State Place and [in Selected States] County Subdivision	2000 urban (U) or rural (R) land area	Population			Housing units			2000 area measurements in square miles		2000 average per square mile	
		2000	1990	1980	2000	1990	1980	Total area	Land area	Population	Housing units
The State—Con.											
Warrensburg town, Warren County	(U/R)	4 255	4 174	3 810	2 148	1 977	1 707	64.85	63.72	66.8	33.7
Urban part	(U)	2 602	(X)	(X)	1 179	(X)	(X)	1.36	1.36	1 916.1	868.2
Rural part	(R)	1 653	(X)	(X)	969	(X)	(X)	63.49	62.36	26.5	15.5
Warsaw village, Wyoming County	(U/R)	3 814	3 830	3 619	1 575	1 467	1 388	4.12	4.12	924.9	381.9
Urban part	(U)	3 791	(X)	(X)	1 561	(X)	(X)	3.58	3.58	1 059.2	436.1
Rural part	(R)	23	(X)	(X)	14	(X)	(X)	0.54	0.54	42.2	25.7
Warsaw town, Wyoming County	(U/R)	5 423	5 342	5 074	2 232	2 048	1 934	35.47	35.42	153.1	63.0
Urban part	(U)	4 004	(X)	(X)	1 658	(X)	(X)	4.42	4.42	905.2	374.8
Rural part	(R)	1 419	(X)	(X)	574	(X)	(X)	31.05	31.00	45.8	18.5
Warwick village, Orange County	(U/R)	6 412	5 984	4 320	2 615	2 415	1 633	2.23	2.23	2 870.5	1 170.7
Urban part	(U)	6 402	(X)	(X)	2 612	(X)	(X)	2.04	2.04	3 137.8	1 280.2
Rural part	(R)	10	(X)	(X)	3	(X)	(X)	0.19	0.19	51.7	15.5
Warwick town, Orange County	(U/R)	30 764	27 193	20 976	11 818	10 522	8 522	104.86	101.67	302.6	116.2
Urban part	(U)	19 473	(X)	(X)	7 692	(X)	(X)	18.20	16.54	1 177.6	465.2
Rural part	(R)	11 291	(X)	(X)	4 126	(X)	(X)	86.66	85.13	132.6	48.5
Washington town, Dutchess County	(R)	4 742	4 479	4 382	2 192	2 070	1 658	59.37	59.07	80.3	37.1
Washington Heights CDP, Orange County	(U)	1 318	1 159	1 233	510	462	463	1.51	1.51	874.3	338.3
Washingtonville village, Orange County	(U)	5 851	4 906	2 380	2 044	1 709	873	2.54	2.54	2 300.2	803.6
Waterford village, Saratoga County	(U)	2 204	2 370	2 405	1 062	1 057	1 021	0.29	0.29	7 731.2	3 725.3
Waterford town, Saratoga County	(U/R)	8 515	8 695	7 194	3 725	3 584	2 730	7.42	6.55	1 299.2	568.3
Urban part	(U)	7 777	(X)	(X)	3 422	(X)	(X)	3.70	3.69	2 105.8	926.6
Rural part	(R)	738	(X)	(X)	303	(X)	(X)	3.72	2.86	257.9	105.9
Waterloo village, Seneca County	(U/R)	5 111	5 116	5 303	2 050	1 932	1 874	2.16	2.10	2 439.3	978.4
Urban part	(U)	5 106	(X)	(X)	2 048	(X)	(X)	1.95	1.95	2 619.2	1 050.6
Rural part	(R)	5	(X)	(X)	2	(X)	(X)	0.21	0.15	34.3	13.7
Waterloo town, Seneca County	(U/R)	7 866	7 765	7 811	3 293	3 099	2 894	21.87	21.70	362.4	151.7
Urban part	(U)	6 194	(X)	(X)	2 639	(X)	(X)	4.46	4.46	1 389.3	591.9
Rural part	(R)	1 672	(X)	(X)	654	(X)	(X)	17.42	17.24	97.0	37.9
Watermill CDP, Suffolk County	(U/R)	1 724	1 893	(X)	1 461	1 703	(X)	12.50	10.99	156.8	132.9
Urban part	(U)	201	(X)	(X)	146	(X)	(X)	0.33	0.33	605.8	440.1
Rural part	(R)	1 523	(X)	(X)	1 315	(X)	(X)	12.17	10.66	142.8	123.3
Watertown city, Jefferson County	(U/R)	26 705	29 429	27 861	12 450	12 405	11 315	9.28	8.96	2 981.3	1 389.9
Urban part	(U)	26 705	(X)	(X)	12 450	(X)	(X)	9.00	8.83	3 024.8	1 410.2
Rural part	(R)	–	(X)	(X)	–	(X)	(X)	0.28	0.13	–	–
Watertown town, Jefferson County	(U/R)	4 482	4 341	3 098	1 502	1 362	1 123	36.06	35.99	124.6	41.7
Urban part	(U)	488	(X)	(X)	222	(X)	(X)	1.34	1.31	371.5	169.0
Rural part	(R)	3 994	(X)	(X)	1 280	(X)	(X)	34.72	34.67	115.2	36.9
Waterville village, Oneida County	(R)	1 721	1 664	1 672	673	646	572	1.33	1.33	1 297.8	507.5
Watervliet city, Albany County	(U)	10 207	11 061	11 354	5 116	5 145	5 017	1.34	1.34	7 608.0	3 813.3
Watkins Glen village, Schuyler County	(U/R)	2 149	2 207	2 440	1 035	1 049	1 048	2.24	1.86	1 157.4	557.4
Urban part	(U)	2 142	(X)	(X)	1 028	(X)	(X)	1.04	1.04	2 058.8	988.0
Rural part	(R)	7	(X)	(X)	7	(X)	(X)	1.20	0.82	8.6	8.6
Watson town, Lewis County	(R)	1 987	1 613	1 272	1 652	1 316	1 037	115.75	112.73	17.6	14.7
Waverly town, Franklin County	(R)	1 118	1 068	1 110	854	794	785	126.40	125.24	8.9	6.8
Waverly village, Tioga County	(U/R)	4 607	4 787	4 738	2 052	2 017	1 936	2.34	2.29	2 013.3	896.7
Urban part	(U)	4 562	(X)	(X)	2 026	(X)	(X)	1.39	1.39	3 282.0	1 457.5
Rural part	(R)	45	(X)	(X)	26	(X)	(X)	0.95	0.90	50.1	28.9
Wawarsing town, Ulster County	(U/R)	12 889	12 348	12 956	5 821	5 259	7 022	133.86	130.75	98.6	44.5
Urban part	(U)	7 306	(X)	(X)	2 673	(X)	(X)	5.56	5.53	1 320.8	483.2
Rural part	(R)	5 583	(X)	(X)	3 148	(X)	(X)	128.30	125.22	44.6	25.1
Wawayanda town, Orange County	(U/R)	6 273	5 518	4 298	2 174	1 872	1 488	35.04	34.98	179.3	62.1
Urban part	(U)	1 348	(X)	(X)	484	(X)	(X)	3.03	2.98	452.0	162.3
Rural part	(R)	4 925	(X)	(X)	1 690	(X)	(X)	32.01	32.00	153.9	52.8
Wayland village, Steuben County	(R)	1 893	1 976	1 846	808	786	678	1.03	1.03	1 831.3	781.7
Wayland town, Steuben County	(R)	4 314	4 311	3 881	1 960	1 818	1 580	39.55	39.03	110.5	50.2
Wayne town, Steuben County	(R)	1 165	1 029	1 066	1 242	1 129	1 089	22.57	20.70	56.3	60.0
Webb town, Herkimer County	(R)	1 912	1 637	1 701	3 833	3 743	3 434	482.92	450.99	4.2	8.5
Webster village, Monroe County	(U/R)	5 216	5 464	5 499	2 304	2 362	2 185	2.20	2.20	2 376.2	1 049.6
Urban part	(U)	5 210	(X)	(X)	2 301	(X)	(X)	1.52	1.52	3 424.8	1 512.6
Rural part	(R)	6	(X)	(X)	3	(X)	(X)	0.67	0.67	8.9	4.5
Webster town, Monroe County	(U/R)	37 926	31 639	28 925	15 218	12 100	10 078	35.49	34.04	1 114.2	447.1
Urban part	(U)	36 043	(X)	(X)	14 518	(X)	(X)	24.62	23.81	1 514.0	609.8
Rural part	(R)	1 883	(X)	(X)	700	(X)	(X)	10.87	10.23	184.0	68.4
Weedsport village, Cayuga County	(U/R)	2 017	1 996	1 952	809	722	664	0.97	0.97	2 069.9	830.2
Urban part	(U)	2 013	(X)	(X)	807	(X)	(X)	0.89	0.89	2 256.4	904.6
Rural part	(R)	4	(X)	(X)	2	(X)	(X)	0.08	0.08	48.6	24.3
Wells town, Hamilton County	(R)	737	706	627	778	740	592	178.38	177.21	4.2	4.4
Wellsburg village, Chemung County	(U/R)	631	617	647	261	263	255	0.57	0.57	1 107.0	457.9
Urban part	(U)	535	(X)	(X)	224	(X)	(X)	0.27	0.27	2 004.3	839.2
Rural part	(R)	96	(X)	(X)	37	(X)	(X)	0.30	0.30	316.8	122.1
Wellsville village, Allegany County	(U/R)	5 171	5 241	5 769	2 413	2 387	2 368	2.38	2.38	2 168.7	1 012.0
Urban part	(U)	5 164	(X)	(X)	2 411	(X)	(X)	2.36	2.36	2 189.5	1 022.2
Rural part	(R)	7	(X)	(X)	2	(X)	(X)	0.03	0.03	270.7	77.3

Table 6. Population and Housing Units: 1980 to 2000; and Area Measurements and Density: 2000—Con.

[For information concerning historical counts, see "User Notes." A place or place part is designated as (U) if it has entirely urban land area, as (R) if it has entirely rural land area, or as (U/R) if it has both urban land area and rural land area. An entity shown as entirely urban (U) may have rural water area, which is not included in the total area shown. An entity with land area rounding to less than 0.01 in square miles (shown as "–") has a small amount of land area in square meters (less than 12,949 square meters). Density computed using land area. For information on nonsampling error and definitions, see text]

State Place and [in Selected States] County Subdivision	2000 urban (U) or rural (R) land area	Population			Housing units			2000 area measurements in square miles		2000 average per square mile	
		2000	1990	1980	2000	1990	1980	Total area	Land area	Population	Housing units
The State—Con.											
Wellsville town, Allegany County	(U/R)	7 678	8 116	8 658	3 606	3 527	3 541	36.69	36.66	209.4	98.4
Urban part	(U)	6 116	(X)	(X)	2 906	(X)	(X)	4.03	4.03	1 516.2	720.4
Rural part	(R)	1 562	(X)	(X)	700	(X)	(X)	32.65	32.62	47.9	21.5
Wesley Hills village, Rockland County	(U)	4 848	4 305	(X)	1 474	1 329	(X)	3.37	3.36	1 444.3	439.1
West Almond town, Allegany County	(R)	353	277	357	313	244	250	36.08	36.04	9.8	8.7
West Babylon CDP, Suffolk County	(U)	43 452	42 410	41 699	14 571	13 799	12 749	7.74	7.71	5 638.8	1 890.9
West Bay Shore CDP, Suffolk County	(U)	4 775	4 907	5 118	1 789	1 788	1 581	2.39	2.39	1 996.9	748.2
West Bloomfield town, Ontario County	(U/R)	2 549	2 536	2 281	1 049	996	845	25.55	25.52	99.9	41.1
Urban part	(U)	127	(X)	(X)	55	(X)	(X)	0.09	0.09	1 488.7	644.7
Rural part	(R)	2 422	(X)	(X)	994	(X)	(X)	25.47	25.43	95.2	39.1
Westbury village, Nassau County	(U)	14 263	13 060	13 871	4 714	4 546	4 764	2.39	2.39	5 979.0	1 976.1
West Carthage village, Jefferson County	(U/R)	2 102	2 166	1 824	915	851	640	1.31	1.20	1 758.3	765.4
Urban part	(U)	2 013	(X)	(X)	877	(X)	(X)	0.67	0.67	2 986.5	1 301.1
Rural part	(R)	89	(X)	(X)	38	(X)	(X)	0.63	0.52	170.7	72.9
West Elmira CDP, Chemung County	(U/R)	5 136	5 218	5 485	2 266	2 221	2 150	3.11	3.01	1 705.3	752.4
Urban part	(U)	4 945	(X)	(X)	2 188	(X)	(X)	2.06	2.06	2 401.4	1 062.6
Rural part	(R)	191	(X)	(X)	78	(X)	(X)	1.04	0.95	200.5	81.9
West End CDP, Otsego County	(U/R)	1 813	1 825	1 715	877	845	746	3.78	3.78	480.2	232.3
Urban part	(U)	1 418	(X)	(X)	672	(X)	(X)	0.88	0.88	1 605.9	761.1
Rural part	(R)	395	(X)	(X)	205	(X)	(X)	2.89	2.89	136.6	70.9
Westerlo town, Albany County	(R)	3 466	3 325	2 929	1 537	1 436	1 218	58.55	57.88	59.9	26.6
Western town, Oneida County	(U/R)	2 029	2 057	1 954	833	795	697	54.70	51.37	39.5	16.2
Urban part	(U)	112	(X)	(X)	58	(X)	(X)	0.09	0.09	1 317.3	682.2
Rural part	(R)	1 917	(X)	(X)	775	(X)	(X)	54.62	51.28	37.4	15.1
Westfield village, Chautauqua County	(U/R)	3 481	3 451	3 446	1 476	1 443	1 447	3.81	3.81	914.1	387.6
Urban part	(U)	3 026	(X)	(X)	1 292	(X)	(X)	2.08	2.08	1 454.0	620.8
Rural part	(R)	455	(X)	(X)	184	(X)	(X)	1.73	1.73	263.5	106.5
Westfield town, Chautauqua County	(U/R)	5 232	5 194	5 102	2 493	2 414	2 158	47.27	47.21	110.8	52.8
Urban part	(U)	3 247	(X)	(X)	1 468	(X)	(X)	2.46	2.46	1 319.5	596.5
Rural part	(R)	1 985	(X)	(X)	1 025	(X)	(X)	44.80	44.74	44.4	22.9
Westford town, Otsego County	(R)	784	634	652	446	388	328	33.78	33.76	23.2	13.2
West Glens Falls CDP, Warren County	(U)	6 721	5 964	5 331	2 653	2 253	1 764	4.64	4.64	1 447.0	571.2
Westhampton CDP, Suffolk County	(U/R)	2 869	2 129	2 774	1 601	1 486	1 438	8.87	8.80	326.2	182.0
Urban part	(U)	2 215	(X)	(X)	1 368	(X)	(X)	3.09	3.08	719.8	444.5
Rural part	(R)	654	(X)	(X)	233	(X)	(X)	5.78	5.72	114.4	40.7
Westhampton Beach village, Suffolk County	(U/R)	1 902	1 571	1 629	2 279	2 485	2 026	2.98	2.91	654.2	783.9
Urban part	(U)	1 873	(X)	(X)	1 631	(X)	(X)	2.39	2.39	785.2	683.7
Rural part	(R)	29	(X)	(X)	648	(X)	(X)	0.59	0.52	55.6	1 241.7
West Hampton Dunes village, Suffolk County	(R)	11	(X)	(X)	172	(X)	(X)	0.86	0.34	32.2	503.6
West Haverstraw village, Rockland County	(U)	10 295	9 183	9 181	3 634	3 281	2 920	1.55	1.54	6 670.3	2 354.5
West Hempstead CDP, Nassau County	(U)	18 713	17 689	18 536	6 110	5 992	6 061	2.75	2.66	7 039.1	2 298.3
West Hills CDP, Suffolk County	(U)	5 607	5 849	6 071	2 008	1 993	1 901	4.95	4.95	1 131.7	405.3
West Hurley CDP, Ulster County	(U/R)	2 105	2 252	2 382	954	977	849	3.78	3.78	557.2	252.5
Urban part	(U)	1 759	(X)	(X)	759	(X)	(X)	1.87	1.87	940.8	406.0
Rural part	(R)	346	(X)	(X)	195	(X)	(X)	1.91	1.91	181.3	102.2
West Islip CDP, Suffolk County	(U)	28 907	28 419	29 533	9 044	8 657	8 477	6.22	6.20	4 665.7	1 459.7
Westmere CDP, Albany County	(U)	7 188	6 750	6 881	3 287	3 018	2 702	3.18	3.18	2 259.8	1 033.4
West Monroe town, Oswego County	(U/R)	4 428	4 393	3 482	1 765	1 629	1 230	38.53	33.72	131.3	52.3
Urban part	(U)	822	(X)	(X)	361	(X)	(X)	0.64	0.64	1 285.6	564.6
Rural part	(R)	3 606	(X)	(X)	1 404	(X)	(X)	37.89	33.08	109.0	42.4
Westmoreland town, Oneida County	(U/R)	6 207	5 737	5 458	2 323	2 017	1 733	43.15	43.13	143.9	53.9
Urban part	(U)	226	(X)	(X)	81	(X)	(X)	0.29	0.29	773.1	277.1
Rural part	(R)	5 981	(X)	(X)	2 242	(X)	(X)	42.86	42.84	139.6	52.3
West Nyack CDP, Rockland County	(U)	3 282	3 437	8 553	1 132	1 118	2 489	2.91	2.91	1 125.9	388.3
Weston Mills CDP, Cattaraugus County	(U/R)	1 608	1 750	1 837	694	727	695	6.75	6.66	241.5	104.2
Urban part	(U)	934	(X)	(X)	415	(X)	(X)	1.52	1.52	612.6	272.2
Rural part	(R)	674	(X)	(X)	279	(X)	(X)	5.22	5.13	131.3	54.4
West Point CDP, Orange County	(U/R)	7 138	8 024	8 105	1 044	1 134	1 053	25.07	24.33	293.4	42.9
Urban part	(U)	7 126	(X)	(X)	1 039	(X)	(X)	4.02	4.00	1 783.6	260.1
Rural part	(R)	12	(X)	(X)	5	(X)	(X)	21.05	20.33	0.6	0.2
Westport town, Essex County	(R)	1 362	1 446	1 439	887	855	747	66.89	58.43	23.3	15.2
West Sand Lake CDP, Rensselaer County	(U/R)	2 439	2 251	2 153	944	838	745	4.79	4.74	514.1	199.0
Urban part	(U)	1 830	(X)	(X)	719	(X)	(X)	2.38	2.33	784.1	308.1
Rural part	(R)	609	(X)	(X)	225	(X)	(X)	2.41	2.41	252.6	93.3
West Sayville CDP, Suffolk County	(U)	5 003	4 680	8 185	2 014	1 884	2 596	1.86	1.86	2 694.6	1 084.7
West Seneca CDP, Erie County	(U)	45 943	47 866	51 210	18 993	17 818	16 663	21.40	21.38	2 148.6	888.2
West Seneca town, Erie County	(U)	45 920	47 830	51 210	18 982	17 807	16 663	21.39	21.37	2 148.8	888.2

Table 6. Population and Housing Units: 1980 to 2000; and Area Measurements and Density: 2000—Con.

[For information concerning historical counts, see "User Notes." A place or place part is designated as (U) if it has entirely urban land area, as (R) if it has entirely rural land area, or as (U/R) if it has both urban land area and rural land area. An entity shown as entirely urban (U) may have rural water area, which is not included in the total area shown. An entity with land area rounding to less than 0.01 in square miles (shown as "–") has a small amount of land area in square meters (less than 12,949 square meters). Density computed using land area. For information on nonsampling error and definitions, see text]

State Place and [in Selected States] County Subdivision	2000 urban (U) or rural (R) land area	Population			Housing units			2000 area measurements in square miles		2000 average per square mile	
		2000	1990	1980	2000	1990	1980	Total area	Land area	Population	Housing units
The State—Con.											
West Sparta town, Livingston County	(R)	1 244	1 335	1 100	480	490	367	33.44	33.44	37.2	14.4
West Turin town, Lewis County	(R)	1 674	1 753	1 867	971	835	797	102.39	102.21	16.4	9.5
West Union town, Steuben County	(R)	399	412	431	279	212	209	41.12	41.03	9.7	6.8
Westvale CDP, Onondaga County	(U)	5 166	5 952	6 169	2 094	2 209	2 150	1.35	1.35	3 833.1	1 553.7
Westville town, Franklin County	(U/R)	1 823	1 620	1 491	766	656	495	34.82	34.82	52.4	22.0
Urban part	(U)	24	(X)	(X)	5	(X)	(X)	0.04	0.04	581.9	121.2
Rural part	(R)	1 799	(X)	(X)	761	(X)	(X)	34.78	34.78	51.7	21.9
West Winfield village, Herkimer County	(R)	862	871	979	372	371	377	0.90	0.90	959.3	414.0
Wethersfield town, Wyoming County	(R)	891	794	674	442	338	314	36.11	35.83	24.9	12.3
Wheatfield town, Niagara County	(U/R)	14 086	11 125	9 609	5 555	4 237	3 264	28.61	27.91	504.6	199.0
Urban part	(U)	10 236	(X)	(X)	4 122	(X)	(X)	9.97	9.97	1 027.0	413.6
Rural part	(R)	3 850	(X)	(X)	1 433	(X)	(X)	18.64	17.95	214.5	79.8
Wheatland town, Monroe County	(U/R)	5 149	5 093	4 897	2 093	1 973	1 785	30.70	30.62	168.1	68.3
Urban part	(U)	3 503	(X)	(X)	1 430	(X)	(X)	2.29	2.29	1 532.5	625.6
Rural part	(R)	1 646	(X)	(X)	663	(X)	(X)	28.41	28.34	58.1	23.4
Wheatley Heights CDP, Suffolk County	(U)	5 013	5 027	(X)	1 494	1 449	(X)	1.35	1.35	3 704.7	1 104.1
Wheeler town, Steuben County	(R)	1 263	1 084	1 014	586	461	377	46.13	46.09	27.4	12.7
White Creek town, Washington County	(R)	3 411	3 196	2 988	1 466	1 335	1 199	47.93	47.86	71.3	30.6
Whitehall village, Washington County	(R)	2 667	3 071	3 241	1 288	1 323	1 336	4.82	4.69	568.6	274.6
Whitehall town, Washington County	(R)	4 035	4 409	4 427	1 877	1 856	1 736	58.75	57.61	70.0	32.6
White Plains city, Westchester County	(U)	53 077	48 718	46 999	21 576	20 714	19 205	9.89	9.80	5 415.5	2 201.4
Whitesboro village, Oneida County	(U)	3 943	4 195	4 460	1 921	1 892	1 839	1.07	1.07	3 675.4	1 790.6
Whitestown town, Oneida County	(U/R)	18 635	18 985	20 150	7 945	7 649	7 226	27.20	27.20	685.2	292.1
Urban part	(U)	16 764	(X)	(X)	7 364	(X)	(X)	9.86	9.86	1 700.6	747.0
Rural part	(R)	1 871	(X)	(X)	581	(X)	(X)	17.34	17.34	107.9	33.5
Whitney Point village, Broome County	(R)	965	1 054	1 093	432	411	422	1.09	1.00	966.2	432.6
Willet town, Cortland County	(R)	1 011	892	747	525	486	381	26.08	25.84	39.1	20.3
Williamson town, Wayne County	(R)	6 777	6 540	6 319	2 792	2 524	2 362	34.65	34.63	195.7	80.6
Williamstown town, Oswego County	(R)	1 350	1 279	1 008	634	568	498	39.16	38.69	34.9	16.4
Williamsville village, Erie County	(U)	5 573	5 583	6 017	2 640	2 613	2 675	1.25	1.25	4 447.8	2 107.0
Willing town, Allegany County	(U/R)	1 371	1 428	1 451	648	613	571	36.28	36.27	37.8	17.9
Urban part	(U)	301	(X)	(X)	130	(X)	(X)	0.28	0.28	1 091.3	471.3
Rural part	(R)	1 070	(X)	(X)	518	(X)	(X)	36.00	36.00	29.7	14.4
Williston Park village, Nassau County	(U)	7 261	7 516	8 216	2 668	2 641	2 740	0.63	0.63	11 564.8	4 249.4
Willsboro town, Essex County	(R)	1 903	1 736	1 759	1 468	1 384	1 232	73.40	42.70	44.6	34.4
Wilmington town, Essex County	(R)	1 131	1 020	1 051	734	681	593	65.45	65.16	17.4	11.3
Wilna town, Jefferson County	(U/R)	6 235	6 899	6 227	2 658	2 668	2 375	79.55	78.92	79.0	33.7
Urban part	(U)	4 450	(X)	(X)	1 925	(X)	(X)	4.43	4.43	1 003.4	434.1
Rural part	(R)	1 785	(X)	(X)	733	(X)	(X)	75.11	74.48	24.0	9.8
Wilson village, Niagara County	(R)	1 213	1 307	1 259	537	553	487	1.00	0.82	1 474.5	652.8
Wilson town, Niagara County	(R)	5 840	5 761	5 792	2 438	2 384	2 234	51.46	49.53	117.9	49.2
Wilton town, Saratoga County	(U/R)	12 511	r 10 626	7 221	4 785	r 3 751	2 429	35.97	35.88	348.7	133.4
Urban part	(U)	9 384	(X)	(X)	3 501	(X)	(X)	8.78	8.70	1 078.7	402.4
Rural part	(R)	3 127	(X)	(X)	1 284	(X)	(X)	27.19	27.18	115.1	47.2
Windham CDP, Greene County	(R)	359	(X)	(X)	422	(X)	(X)	1.88	1.88	191.4	225.0
Windham town, Greene County	(R)	1 660	1 682	1 663	2 002	1 921	1 226	45.39	45.29	36.7	44.2
Windsor village, Broome County	(R)	901	1 051	1 155	422	426	416	1.16	1.08	833.6	390.4
Windsor town, Broome County	(U/R)	6 421	6 440	5 911	2 793	2 643	2 358	92.76	91.50	70.2	30.5
Urban part	(U)	156	(X)	(X)	62	(X)	(X)	0.13	0.13	1 184.9	470.9
Rural part	(R)	6 265	(X)	(X)	2 731	(X)	(X)	92.63	91.36	68.6	29.9
Winfield town, Herkimer County	(R)	2 202	2 146	2 053	871	831	726	23.65	23.65	93.1	36.8
Wirt town, Allegany County	(R)	1 215	1 143	1 137	669	554	526	35.96	35.90	33.8	18.6
Wolcott village, Wayne County	(R)	1 712	1 544	1 496	768	666	649	1.97	1.95	878.7	394.2
Wolcott town, Wayne County	(R)	4 692	4 283	4 021	2 232	2 076	1 893	40.16	39.30	119.4	56.8
Woodbury CDP, Nassau County	(U)	9 010	8 008	7 043	2 895	2 569	2 156	5.07	5.06	1 781.9	572.5
Woodbury town, Orange County	(U/R)	9 460	8 236	6 494	3 358	3 092	2 244	37.18	36.16	261.6	92.9
Urban part	(U)	7 798	(X)	(X)	2 754	(X)	(X)	4.83	4.82	1 618.4	571.6
Rural part	(R)	1 662	(X)	(X)	604	(X)	(X)	32.35	31.35	53.0	19.3
Woodhull town, Steuben County	(R)	1 524	1 518	1 460	671	614	545	55.40	55.38	27.5	12.1
Woodmere CDP, Nassau County	(U)	16 447	15 578	17 205	5 462	5 308	5 432	2.68	2.56	6 436.6	2 137.6
Woodridge village, Sullivan County	(U/R)	902	783	809	473	476	608	1.64	1.54	583.9	306.2
Urban part	(U)	790	(X)	(X)	406	(X)	(X)	0.83	0.83	953.5	490.0
Rural part	(R)	112	(X)	(X)	67	(X)	(X)	0.82	0.72	156.3	93.5
Woodsburgh village, Nassau County	(U)	831	1 190	847	268	464	301	0.36	0.36	2 286.7	737.5

U.S. Census Bureau, Census 2000

Table 6. **Population and Housing Units: 1980 to 2000; and Area Measurements and Density: 2000**—Con.

[For information concerning historical counts, see "User Notes." A place or place part is designated as (U) if it has entirely urban land area, as (R) if it has entirely rural land area, or as (U/R) if it has both urban land area and rural land area. An entity shown as entirely urban (U) may have rural water area, which is not included in the total area shown. An entity with land area rounding to less than 0.01 in square miles (shown as "–") has a small amount of land area in square meters (less than 12,949 square meters). Density computed using land area. For information on nonsampling error and definitions, see text]

State Place and [in Selected States] County Subdivision	2000 urban (U) or rural (R) land area	Population			Housing units			2000 area measurements in square miles		2000 average per square mile	
		2000	1990	1980	2000	1990	1980	Total area	Land area	Population	Housing units
The State—Con.											
Woodstock CDP, Ulster County	(U/R)	2 187	1 870	2 280	1 385	1 160	1 253	5.92	5.91	370.3	234.5
Urban part	(U)	1 100	(X)	(X)	665	(X)	(X)	1.23	1.23	897.6	542.6
Rural part	(R)	1 087	(X)	(X)	720	(X)	(X)	4.69	4.68	232.2	153.8
Woodstock town, Ulster County	(U/R)	6 241	6 290	6 823	3 847	3 703	3 606	67.87	67.50	92.5	57.0
Urban part	(U)	1 857	(X)	(X)	990	(X)	(X)	2.47	2.47	750.3	400.0
Rural part	(R)	4 384	(X)	(X)	2 857	(X)	(X)	65.39	65.03	67.4	43.9
Worcester town, Otsego County	(R)	2 207	2 070	1 993	1 201	1 102	986	46.86	46.71	47.2	25.7
Worth town, Jefferson County	(R)	234	219	153	259	166	135	43.31	43.22	5.4	6.0
Wright town, Schoharie County	(R)	1 547	1 385	1 302	622	538	495	28.70	28.63	54.0	21.7
Wurtsboro village, Sullivan County	(U/R)	1 234	r 1 055	1 128	542	r 465	483	1.26	1.26	975.5	428.5
Urban part	(U)	1 179	(X)	(X)	490	(X)	(X)	0.85	0.85	1 388.9	577.3
Rural part	(R)	55	(X)	(X)	52	(X)	(X)	0.42	0.42	132.2	125.0
Wyandanch CDP, Suffolk County	(U)	10 546	8 950	13 215	2 776	2 362	3 672	4.38	4.37	2 410.8	634.6
Wynantskill CDP, Rensselaer County	(U)	3 018	3 329	(X)	1 284	1 315	(X)	2.42	2.42	1 245.1	529.7
Wyoming village, Wyoming County	(R)	513	478	507	179	179	186	0.67	0.67	763.2	266.3
Yaphank CDP, Suffolk County	(U/R)	5 025	4 637	(X)	1 650	1 506	(X)	14.09	13.98	359.5	118.0
Urban part	(U)	3 043	(X)	(X)	859	(X)	(X)	4.68	4.68	650.9	183.7
Rural part	(R)	1 982	(X)	(X)	791	(X)	(X)	9.42	9.30	213.0	85.0
Yates town, Orleans County	(R)	2 510	2 497	2 447	1 268	1 321	1 273	37.47	37.47	67.0	33.8
Yonkers city, Westchester County	(U)	196 086	188 082	195 351	77 589	75 562	75 907	18.43	18.08	10 847.5	4 292.2
York town, Livingston County	(R)	3 219	3 513	3 212	1 231	1 233	1 099	49.07	49.06	65.6	25.1
Yorkshire CDP, Cattaraugus County	(U/R)	1 403	1 340	1 236	690	595	501	1.85	1.85	759.6	373.6
Urban part	(U)	1 130	(X)	(X)	543	(X)	(X)	0.90	0.90	1 250.8	601.1
Rural part	(R)	273	(X)	(X)	147	(X)	(X)	0.95	0.94	289.3	155.8
Yorkshire town, Cattaraugus County	(U/R)	4 210	3 905	3 620	1 938	1 626	1 392	37.03	36.96	113.9	52.4
Urban part	(U)	2 321	(X)	(X)	1 048	(X)	(X)	1.86	1.86	1 247.2	563.2
Rural part	(R)	1 889	(X)	(X)	890	(X)	(X)	35.17	35.10	53.8	25.4
Yorktown town, Westchester County	(U/R)	36 318	33 467	31 988	12 852	11 883	9 915	39.27	36.70	989.7	350.2
Urban part	(U)	32 605	(X)	(X)	11 447	(X)	(X)	18.36	18.13	1 798.8	631.5
Rural part	(R)	3 713	(X)	(X)	1 405	(X)	(X)	20.91	18.57	199.9	75.7
Yorktown Heights CDP, Westchester County	(U/R)	7 972	7 690	7 696	2 661	2 543	2 245	5.70	5.70	1 399.3	467.1
Urban part	(U)	7 585	(X)	(X)	2 544	(X)	(X)	4.68	4.68	1 619.5	543.2
Rural part	(R)	387	(X)	(X)	117	(X)	(X)	1.01	1.01	381.8	115.4
Yorkville village, Oneida County	(U)	2 675	r 2 987	3 115	1 259	r 1 300	1 258	0.67	0.67	4 005.7	1 885.3
Youngstown village, Niagara County	(U)	1 957	2 075	2 191	863	831	764	1.16	1.16	1 687.5	744.2
Zena CDP, Ulster County	(U/R)	1 119	1 177	1 435	501	481	483	2.95	2.95	379.8	170.0
Urban part	(U)	696	(X)	(X)	284	(X)	(X)	1.03	1.03	677.8	276.6
Rural part	(R)	423	(X)	(X)	217	(X)	(X)	1.92	1.92	220.4	113.0

Table 7. **Rank by 2000 Population and Housing Units: 1990 and 2000**

[For information concerning historical counts, see "User Notes." For information on nonsampling error and definitions, see text]

State Place [2,500 or More Population]	Population			Housing units		
	2000 rank	2000	1990	2000 rank	2000	1990
The State	**(X)**	**18 976 457**	**r 17 990 778**	**(X)**	**7 679 307**	**r 7 227 059**
New York city	1	8 008 278	7 322 564	1	3 200 912	2 992 169
Buffalo city	2	292 648	r 328 175	2	145 574	r 151 994
Rochester city	3	219 773	r 230 356	3	99 789	r 100 515
Yonkers city	4	196 086	188 082	4	77 589	75 562
Syracuse city	5	147 306	163 860	5	68 192	71 502
Albany city	6	95 658	r 100 031	6	45 288	r 46 325
Cheektowaga CDP	7	79 988	84 387	7	35 829	34 827
New Rochelle city	8	72 182	67 265	13	26 995	26 398
Mount Vernon city	9	68 381	67 153	12	27 048	26 232
Schenectady city	10	61 821	65 566	8	30 272	30 232
Tonawanda CDP	11	61 729	65 284	11	27 175	27 259
Utica city	12	60 651	68 637	9	29 186	31 127
Hempstead village	13	56 554	r 45 982	23	15 579	r 15 119
Niagara Falls city	14	55 593	61 840	10	27 837	28 635
Brentwood CDP	15	53 917	45 218	30	13 039	12 023
White Plains city	16	53 077	48 718	17	21 576	20 714
Levittown CDP	17	53 067	53 286	19	17 410	16 988
Irondequoit CDP	18	52 354	52 322	16	23 037	22 151
Troy city	19	49 170	54 269	15	23 093	22 871
Binghamton city	20	47 380	53 008	14	23 971	24 626
West Seneca CDP	21	45 943	47 866	18	18 993	17 818
Freeport village	22	43 783	39 894	28	13 819	13 660
West Babylon CDP	23	43 452	42 410	25	14 571	13 799
Hicksville CDP	24	41 260	40 174	27	13 912	13 395
East Meadow CDP	25	37 461	36 909	36	12 375	11 511
Valley Stream village	26	36 368	33 946	33	12 688	12 165
Commack CDP	27	36 367	36 124	37	11 824	11 303
Brighton CDP	28	35 584	34 455	20	16 703	16 068
Long Beach city	29	35 462	33 510	22	16 128	15 358
Rome city	30	34 950	44 350	21	16 272	16 661
Coram CDP	31	34 923	30 111	32	12 880	10 737
New City CDP	32	34 038	33 673	40	11 161	10 628
North Tonawanda city	33	33 262	34 989	26	14 425	14 001
Oceanside CDP	34	32 733	32 423	39	11 396	11 152
Elmont CDP	35	32 657	28 612	46	10 151	9 604
Central Islip CDP	36	31 950	26 028	55	9 189	7 697
Jamestown city	37	31 730	34 681	24	15 027	15 461
Elmira city	38	30 940	33 724	31	12 895	13 301
Huntington Station CDP	39	29 910	28 247	48	10 028	9 968
Poughkeepsie city	40	29 871	28 844	29	13 153	13 112
Franklin Square CDP	41	29 342	28 205	44	10 364	10 111
Ithaca city	42	29 287	29 541	41	10 736	10 075
West Islip CDP	43	28 907	28 419	58	9 044	8 657
Auburn city	44	28 574	31 258	34	12 637	12 682
Deer Park CDP	45	28 316	28 840	51	9 698	9 616
Newburgh city	46	28 259	26 454	43	10 476	9 995
Port Chester village	47	27 867	24 728	49	9 772	9 513
Lindenhurst village	48	27 819	26 879	53	9 277	8 847
Holbrook CDP	49	27 512	25 273	56	9 157	7 630
Centereach CDP	50	27 285	26 720	66	8 329	7 801
Smithtown CDP	51	26 901	25 638	59	8 956	8 360
Watertown city	52	26 705	29 429	35	12 450	12 405
Glen Cove city	53	26 622	24 149	50	9 734	8 798
Saratoga Springs city	54	26 186	25 001	38	11 584	10 751
Dix Hills CDP	55	26 024	25 849	68	8 057	7 698
Plainview CDP	56	25 637	26 207	64	8 638	8 598
Spring Valley village	57	25 464	21 802	72	7 812	8 116
Shirley CDP	58	25 395	22 936	73	7 774	7 021
Middletown city	59	25 388	24 160	47	10 124	9 475
Rockville Centre village	60	24 568	24 727	52	9 419	9 497
Harrison village	61	24 154	23 308	62	8 680	7 984
Ossining village	62	24 010	22 582	65	8 515	8 258
Bay Shore CDP	63	23 852	21 279	63	8 639	7 938
Kingston city	64	23 456	23 095	42	10 637	10 387
Baldwin CDP	65	23 455	22 719	70	7 999	7 979
Uniondale CDP	66	23 011	20 328	109	6 201	5 913
Merrick CDP	67	22 764	23 042	78	7 602	7 634
Massapequa CDP	68	22 652	22 018	83	7 514	7 225
Peekskill city	69	22 441	19 536	57	9 053	8 401
Lockport city	70	22 279	24 426	45	10 341	10 374
Medford CDP	71	21 985	21 274	96	6 939	6 458
Copiague CDP	72	21 922	20 769	85	7 415	7 067
Selden CDP	73	21 861	20 608	93	7 083	6 425
Garden City village	74	21 672	r 21 675	80	7 555	r 7 712
East Northport CDP	75	20 845	20 411	92	7 086	6 970
East Patchogue CDP	76	20 824	20 195	74	7 760	7 446
Islip CDP	77	20 575	18 924	94	7 026	6 458
Rotterdam CDP	78	20 536	21 228	61	8 825	8 635
Hauppauge CDP	79	20 100	19 750	88	7 153	6 597
North Bellmore CDP	80	20 079	19 707	102	6 634	6 385
Ronkonkoma CDP	81	20 029	20 391	101	6 660	6 522
Lynbrook village	82	19 911	19 208	79	7 570	7 406
Lake Ronkonkoma CDP	83	19 701	18 997	95	6 949	6 265
East Massapequa CDP	84	19 565	19 550	103	6 535	6 303
Mineola village	85	19 234	r 19 005	76	7 650	r 7 518
North Massapequa CDP	86	19 152	19 365	106	6 333	6 114
Lackawanna city	87	19 064	20 585	60	8 951	8 986
Wantagh CDP	88	18 971	18 567	108	6 250	6 007
Plattsburgh city	89	18 816	21 255	69	8 010	8 197
Mamaroneck village	90	18 752	17 325	86	7 353	6 842
Cortland city	91	18 740	19 801	81	7 550	7 279
West Hempstead CDP	92	18 713	17 689	112	6 110	5 992
Eastchester CDP	93	18 564	18 537	71	7 919	7 884
Syosset CDP	94	18 544	18 967	105	6 354	6 342
Huntington CDP	95	18 403	18 243	87	7 273	7 013

U.S. Census Bureau, Census 2000

Table 7. **Rank by 2000 Population and Housing Units: 1990 and 2000**—Con.

[For information concerning historical counts, see "User Notes." For information on nonsampling error and definitions, see text]

State Place [2,500 or More Population]	Population			Housing units		
	2000 rank	2000	1990	2000 rank	2000	1990
The State—Con.						
Amsterdam city	96	18 355	20 714	53	9 277	9 492
Oswego city	97	17 954	19 195	67	8 080	7 865
North Babylon CDP	98	17 877	18 081	107	6 271	6 123
Scarsdale village	99	17 823	16 987	117	5 795	5 581
Massapequa Park village	100	17 499	18 044	116	5 809	5 720
Holtsville CDP	101	17 006	14 972	131	5 418	4 532
Sayville CDP	102	16 735	16 550	120	5 721	5 560
Nanuet CDP	103	16 707	14 065	111	6 134	4 948
Depew village	104	16 629	17 673	91	7 101	6 892
North Amityville CDP	105	16 572	13 849	135	5 308	4 316
Bethpage CDP	106	16 543	15 761	118	5 788	5 078
Farmingville CDP	107	16 458	14 842	136	5 170	4 560
Woodmere CDP	108	16 447	15 578	130	5 462	5 308
Bellmore CDP	109	16 441	16 438	119	5 724	5 603
Kenmore village	110	16 426	17 180	84	7 459	7 330
Batavia city	111	16 256	16 310	97	6 924	6 612
Kings Park CDP	112	16 146	17 773	124	5 574	5 591
Tonawanda city	113	16 136	17 284	90	7 119	7 062
Floral Park village	114	15 967	15 947	115	5 892	5 796
Setauket-East Setauket CDP	115	15 931	13 634	123	5 632	4 595
Roosevelt CDP	116	15 854	15 030	166	4 234	3 971
Seaford CDP	117	15 791	15 597	134	5 358	5 147
North Valley Stream CDP	118	15 789	14 574	143	4 951	4 979
Pearl River CDP	119	15 553	15 314	122	5 636	5 503
Johnson City village	120	15 535	r 16 578	76	7 650	r 7 730
Cohoes city	121	15 521	16 825	75	7 689	7 639
Mastic CDP	122	15 436	13 778	149	4 732	4 234
Gloversville city	123	15 413	16 656	82	7 540	7 596
Olean city	124	15 347	16 946	89	7 121	7 351
Port Washington CDP	125	15 215	15 387	121	5 662	5 712
Gates-North Gates CDP	126	15 138	14 995	104	6 361	5 956
South Farmingdale CDP	127	15 061	15 377	144	4 950	4 970
North Bay Shore CDP	128	14 992	12 799	177	3 992	3 464
Rye city	129	14 955	14 936	126	5 559	5 616
Jefferson Valley-Yorktown CDP	130	14 891	14 118	127	5 526	5 063
Greece CDP	131	14 614	15 632	110	6 170	6 116
North New Hyde Park CDP	132	14 542	14 359	138	5 116	5 079
Melville CDP	133	14 533	12 586	137	5 141	4 014
Monsey CDP	134	14 504	13 986	234	3 098	2 916
Glens Falls city	135	14 354	15 023	99	6 811	6 569
Westbury village	136	14 263	13 060	150	4 714	4 546
East Islip CDP	137	14 078	14 325	155	4 661	4 670
Beacon city	138	13 808	13 243	133	5 406	5 039
Stony Brook CDP	139	13 727	13 726	142	4 970	4 757
Geneva city	140	13 617	14 143	125	5 564	5 654
Ridge CDP	141	13 380	11 734	114	5 922	5 349
New Cassel CDP	142	13 298	10 257	236	3 067	2 642
Oneonta city	143	13 292	13 954	159	4 574	4 685
Greenlawn CDP	144	13 286	13 208	156	4 644	4 421
St. James CDP	145	13 268	12 703	153	4 674	4 428
Kiryas Joel village	146	13 138	7 437	310	2 233	1 332
Dunkirk city	147	13 131	13 989	113	6 071	5 952
Jericho CDP	148	13 045	13 141	157	4 600	4 630
Endicott village	149	13 038	13 531	100	6 686	6 669
Babylon village	150	12 615	12 249	152	4 680	4 536
Arlington CDP	151	12 481	11 948	158	4 590	4 501
Ogdensburg city	152	12 364	13 521	161	4 531	4 610
Salisbury CDP	153	12 341	12 226	174	4 052	4 101
Hampton Bays CDP	154	12 236	7 893	98	6 875	5 227
North Wantagh CDP	155	12 156	12 276	164	4 374	4 341
Fort Drum CDP	156	12 123	11 578	305	2 280	2 277
Nesconset CDP	157	11 992	10 712	167	4 227	3 308
Patchogue village	158	11 919	11 060	146	4 902	4 844
Fulton city	159	11 855	12 929	129	5 501	5 536
North Merrick CDP	160	11 844	12 113	175	4 004	3 981
North Lindenhurst CDP	161	11 767	10 563	183	3 883	3 404
Stony Point CDP	162	11 744	10 587	173	4 074	3 685
Endwell CDP	163	11 706	12 602	132	5 414	5 373
Mastic Beach CDP	164	11 543	10 293	163	4 375	4 212
Canandaigua city	165	11 264	10 725	141	5 066	4 717
Massena village	166	11 209	r 11 716	140	5 103	r 5 016
Lancaster village	167	11 188	11 940	145	4 908	4 885
Manorville CDP	168	11 131	6 198	165	4 243	2 567
Tarrytown village	169	11 090	10 739	151	4 688	4 311
Suffern village	170	11 006	11 055	148	4 762	4 720
Oneida city	171	10 987	10 850	154	4 672	4 463
Elwood CDP	172	10 916	10 916	202	3 493	3 387
Corning city	173	10 842	11 938	128	5 509	5 585
Fairmount CDP	174	10 795	12 266	160	4 536	4 784
Fredonia village	175	10 706	10 436	186	3 829	3 548
Dobbs Ferry village	176	10 622	9 940	180	3 941	3 781
Terryville CDP	177	10 589	10 275	205	3 437	3 020
Miller Place CDP	178	10 580	9 315	198	3 512	3 039
Wyandanch CDP	179	10 546	8 950	256	2 776	2 362
Riverhead CDP	180	10 513	8 814	168	4 167	3 536
East Rockaway village	181	10 414	10 152	176	4 003	3 881
West Haverstraw village	182	10 295	9 183	193	3 634	3 281
Lake Grove village	183	10 250	9 612	199	3 509	3 301
Watervliet city	184	10 207	11 061	138	5 116	5 145
Rocky Point CDP	185	10 185	8 596	179	3 949	3 870
Haverstraw village	186	10 117	9 438	242	2 925	2 901
Hamburg village	187	10 116	10 442	169	4 144	4 146
Mount Kisco village	188	9 983	9 108	171	4 103	3 965
Bohemia CDP	189	9 871	9 556	208	3 387	3 200
Hartsdale CDP	190	9 830	9 587	162	4 478	4 226

Table 7. **Rank by 2000 Population and Housing Units: 1990 and 2000**—Con.

[For information concerning historical counts, see "User Notes." For information on nonsampling error and definitions, see text]

State Place [2,500 or More Population]	Population			Housing units		
	2000 rank	2000	1990	2000 rank	2000	1990
The State—Con.						
Sound Beach CDP	191	9 807	9 102	192	3 640	3 575
Middle Island CDP	192	9 702	7 848	182	3 900	3 184
Newark village	193	9 682	9 849	170	4 104	3 955
Fort Salonga CDP	194	9 634	9 176	214	3 310	3 131
Great Neck village	195	9 538	8 745	204	3 441	3 450
New Hyde Park village	196	9 523	9 728	210	3 353	3 471
Chappaqua CDP	197	9 468	(X)	226	3 181	(X)
South Huntington CDP	198	9 465	9 624	209	3 379	3 297
Amityville village	199	9 441	9 286	196	3 577	3 300
Potsdam village	200	9 425	10 251	266	2 705	2 743
Inwood CDP	201	9 325	7 767	231	3 132	2 849
Valley Cottage CDP	202	9 269	9 007	206	3 410	3 152
Sleepy Hollow village	203	9 212	8 152	222	3 253	3 160
Plainedge CDP	204	9 195	8 739	237	3 052	2 812
New Windsor CDP	205	9 077	8 898	195	3 581	3 495
Hornell city	206	9 019	9 877	172	4 100	4 148
Woodbury CDP	207	9 010	8 008	247	2 895	2 569
North Bellport CDP	208	9 007	8 182	282	2 520	2 231
Scotchtown CDP	209	8 954	8 765	212	3 345	3 056
Malverne village	210	8 934	9 054	228	3 152	3 178
Port Jervis city	211	8 860	9 060	185	3 851	3 870
Mount Sinai CDP	212	8 734	8 023	260	2 740	2 559
Lake Carmel CDP	213	8 663	8 489	227	3 167	3 072
Bayport CDP	214	8 662	7 702	213	3 325	2 755
Greenville CDP	215	8 648	9 528	203	3 490	3 905
Ilion village	216	8 610	8 888	194	3 623	3 586
Rye Brook village	217	8 602	7 765	223	3 224	2 835
South Lockport CDP	218	8 552	7 112	187	3 816	2 842
Johnstown city	219	8 511	9 058	178	3 979	3 971
Mahopac CDP	220	8 478	7 755	233	3 099	2 972
Farmingdale village	221	8 399	8 022	216	3 289	3 314
Manhasset CDP	222	8 362	7 718	244	2 917	2 830
Congers CDP	223	8 303	8 003	259	2 743	2 635
Delmar CDP	224	8 292	8 360	200	3 501	3 431
Baldwin Harbor CDP	225	8 147	7 899	254	2 787	2 692
Brockport village	226	8 103	8 749	279	2 589	2 502
Oakdale CDP	227	8 075	7 875	224	3 207	2 772
Glens Falls North CDP	228	8 061	7 978	191	3 689	3 423
Yorktown Heights CDP	229	7 972	7 690	270	2 661	2 543
Scotia village	230	7 957	7 359	206	3 410	3 176
Colonie village	231	7 916	8 019	221	3 264	2 981
Port Jefferson village	232	7 837	7 455	235	3 074	2 908
Chestnut Ridge village	233	7 829	7 517	277	2 601	2 422
North Patchogue CDP	234	7 825	7 374	255	2 781	2 640
Airmont village	235	7 799	(X)	294	2 362	(X)
Monroe village	236	7 780	6 672	275	2 620	2 246
Rensselaer city	237	7 761	8 255	189	3 713	3 652
Briarcliff Manor village	238	7 696	7 070	283	2 501	2 200
Hastings-on-Hudson village	239	7 648	8 000	225	3 193	3 145
Northport village	240	7 606	7 572	237	3 052	3 010
Croton-on-Hudson village	240	7 606	7 018	248	2 859	2 728
Geneseo village	242	7 579	7 187	369	1 780	1 635
Baywood CDP	243	7 571	7 351	297	2 317	2 214
Garden City Park CDP	244	7 554	7 437	281	2 548	2 533
Port Jefferson Station CDP	245	7 527	7 232	271	2 656	2 602
Hudson city	246	7 524	8 034	211	3 347	3 496
Herkimer village	247	7 498	7 945	197	3 528	3 499
Albion village	248	7 438	5 863	280	2 566	2 453
Southport CDP	249	7 396	7 753	219	3 265	3 233
Norwich city	250	7 355	7 613	201	3 500	3 502
Williston Park village	251	7 261	7 516	269	2 668	2 641
Westmere CDP	252	7 188	6 750	218	3 287	3 018
Pleasantville village	253	7 172	6 592	267	2 684	2 556
West Point CDP	254	7 138	8 024	497	1 044	1 134
Bayville village	255	7 135	7 193	268	2 683	2 703
Hillcrest CDP	256	7 106	6 447	333	2 036	1 880
Hewlett CDP	257	7 060	6 620	261	2 735	2 534
Baldwinsville village	258	7 053	6 591	243	2 924	2 653
Hudson Falls village	259	6 927	7 651	232	3 120	3 159
North Syracuse village	260	6 862	7 363	229	3 137	3 078
Seneca Falls village	261	6 861	7 370	230	3 136	3 129
Solvay village	262	6 845	6 717	215	3 291	3 115
East Hills village	263	6 842	6 746	306	2 275	2 307
Oyster Bay CDP	264	6 826	6 687	246	2 898	2 816
Tappan CDP	265	6 757	6 867	302	2 294	2 225
Nyack village	266	6 737	6 558	217	3 288	3 026
West Glens Falls CDP	267	6 721	5 964	272	2 653	2 253
East Aurora village	268	6 673	6 647	263	2 729	2 576
Wading River CDP	269	6 668	5 317	265	2 713	2 142
Center Moriches CDP	270	6 655	5 987	286	2 465	2 316
East Rochester village	271	6 650	6 932	245	2 916	2 926
Irvington village	272	6 631	6 348	277	2 601	2 582
Bronxville village	273	6 543	6 028	291	2 387	2 391
Mount Ivy CDP	274	6 536	6 013	257	2 761	2 600
Lawrence village	275	6 522	6 513	304	2 287	2 404
Monticello village	276	6 512	6 597	188	3 758	3 043
Larchmont village	277	6 485	6 181	285	2 470	2 336
Horseheads village	278	6 452	6 802	240	3 007	2 950
Great Neck Plaza village	279	6 433	5 897	181	3 925	3 612
Medina village	280	6 415	6 686	253	2 796	2 771
Warwick village	281	6 412	5 984	276	2 615	2 415
Pelham village	282	6 400	6 413	296	2 337	2 366
Mattydale CDP	283	6 367	6 418	252	2 804	2 693
Roslyn Heights CDP	284	6 295	6 405	311	2 226	2 233
Tuckahoe village	285	6 211	6 302	263	2 729	2 739

Table 7. **Rank by 2000 Population and Housing Units: 1990 and 2000**—Con.

[For information concerning historical counts, see "User Notes." For information on nonsampling error and definitions, see text]

State Place [2,500 or More Population]	Population			Housing units		
	2000 rank	2000	1990	2000 rank	2000	1990
The State—Con.						
Cedarhurst village	286	6 164	5 716	293	2 366	2 275
Walden village	286	6 164	5 836	295	2 352	2 264
Manorhaven village	288	6 138	5 672	284	2 471	2 325
Salamanca city	289	6 097	6 566	258	2 749	2 834
Orange Lake CDP	290	6 085	5 196	316	2 104	1 739
Malone village	291	6 075	6 777	250	2 847	3 037
East Glenville CDP	292	6 064	6 518	309	2 248	2 189
Mechanicstown CDP	293	6 061	4 974	299	2 311	1 900
New Paltz village	294	6 034	r 5 470	347	1 957	r 1 603
South Hill CDP	295	6 003	5 423	477	1 139	931
Thornwood CDP	296	5 980	7 025	350	1 921	2 203
Lake Mohegan CDP	297	5 979	(X)	327	2 052	(X)
Viola CDP	298	5 931	4 504	375	1 738	1 370
Canton village	299	5 882	6 379	384	1 680	1 725
Hilton village	300	5 856	5 216	314	2 128	1 857
Washingtonville village	301	5 851	4 906	332	2 044	1 709
East Shoreham CDP	302	5 809	5 461	362	1 827	1 671
Fairport village	303	5 740	5 943	288	2 431	2 367
Calverton CDP	304	5 704	4 759	261	2 735	2 341
Goshen village	305	5 676	5 255	312	2 150	1 877
Carmel Hamlet CDP	306	5 650	4 800	334	2 034	1 728
Bath village	307	5 641	5 801	251	2 826	2 640
Islip Terrace CDP	307	5 641	5 530	368	1 784	1 667
South Valley Stream CDP	309	5 638	5 328	331	2 045	2 049
Lakeview CDP	310	5 607	5 476	404	1 569	1 559
West Hills CDP	310	5 607	5 849	338	2 008	1 993
Williamsville village	312	5 573	5 583	274	2 640	2 613
Ballston Spa village	313	5 556	r 5 194	290	2 398	r 2 207
Myers Corner CDP	314	5 546	5 599	359	1 852	1 753
Pelham Manor village	315	5 466	5 443	353	1 909	2 006
Southold CDP	316	5 465	5 192	190	3 710	3 539
Centerport CDP	317	5 446	5 333	319	2 094	2 042
Fairview CDP, Dutchess County	318	5 421	4 811	339	2 003	1 888
Old Bethpage CDP	319	5 400	5 610	360	1 843	1 862
East Farmingdale CDP	319	5 400	4 510	379	1 723	1 495
Valhalla CDP	321	5 379	(X)	357	1 886	(X)
Carle Place CDP	322	5 247	5 107	349	1 922	1 867
Penn Yan village	323	5 219	r 5 257	301	2 299	r 2 272
Webster village	324	5 216	5 464	300	2 304	2 362
Blauvelt CDP	325	5 207	4 838	399	1 588	1 480
Albertson CDP	326	5 200	5 166	358	1 853	1 847
Little Falls city	327	5 188	5 829	273	2 646	2 709
Wellsville village	328	5 171	5 241	289	2 413	2 387
Westvale CDP	329	5 166	5 952	319	2 094	2 209
West Elmira CDP	330	5 136	5 218	307	2 266	2 221
Waterloo village	331	5 111	5 116	329	2 050	1 932
Hawthorne CDP	332	5 083	4 764	398	1 590	1 538
Kings Point village	333	5 076	4 843	424	1 455	1 451
Sea Cliff village	334	5 066	5 054	322	2 082	2 066
Highland CDP	335	5 060	4 492	344	1 980	1 747
Saranac Lake village	336	5 041	5 377	249	2 854	2 632
Searingtown CDP	337	5 034	5 020	396	1 606	1 613
Yaphank CDP	338	5 025	4 637	391	1 650	1 506
Mechanicville city	339	5 019	5 249	292	2 386	2 417
Wheatley Heights CDP	340	5 013	5 027	414	1 494	1 449
West Sayville CDP	341	5 003	4 680	335	2 014	1 884
Cold Spring Harbor CDP	342	4 975	4 789	365	1 790	1 747
Firthcliffe CDP	343	4 970	4 427	325	2 065	1 751
Saugerties village	344	4 955	3 915	356	1 887	1 808
Springs CDP	345	4 950	4 355	184	3 878	3 459
Red Oaks Mill CDP	346	4 930	4 906	371	1 767	1 690
Wappingers Falls village	347	4 929	4 605	315	2 119	2 058
Niskayuna CDP	348	4 892	4 942	343	1 983	2 051
Harris Hill CDP	349	4 881	4 577	342	1 992	1 702
Chittenango village	350	4 855	4 734	346	1 968	1 715
Wesley Hills village	351	4 848	4 305	418	1 474	1 329
Dansville village	352	4 832	5 002	321	2 090	2 114
Manlius village	353	4 819	4 764	313	2 143	2 027
West Bay Shore CDP	354	4 775	4 907	366	1 789	1 788
New Hempstead village	355	4 767	4 200	447	1 300	1 161
Thiells CDP	356	4 758	5 204	411	1 512	1 525
Spackenkill CDP	357	4 756	4 660	378	1 729	1 596
Island Park village	358	4 732	4 860	374	1 740	1 754
Elmsford village	359	4 676	3 938	375	1 738	1 285
Glen Head CDP	360	4 625	4 488	380	1 717	1 651
New Square village	361	4 624	2 605	515	838	445
Waverly village	362	4 607	4 787	327	2 052	2 017
East Moriches CDP	363	4 550	4 021	387	1 668	1 542
Gardnertown CDP	364	4 533	4 209	386	1 674	1 565
Cobleskill village	364	4 533	5 268	381	1 706	1 665
Flower Hill village	366	4 508	4 490	409	1 514	1 506
Lake Erie Beach CDP	367	4 499	4 509	318	2 096	2 001
North Sea CDP	368	4 493	2 530	219	3 265	2 198
Galeville CDP	369	4 476	(X)	316	2 104	(X)
Le Roy village	370	4 462	4 974	344	1 980	1 991
Canastota village	371	4 425	4 673	340	1 994	1 916
Blue Point CDP	372	4 407	4 230	389	1 664	1 548
Catskill village	373	4 392	4 690	330	2 048	2 021
Bardonia CDP	374	4 367	4 487	419	1 468	1 436
North Hills village	375	4 301	3 453	354	1 907	1 572
Ardsley village	376	4 269	4 272	423	1 456	1 395
Lyncourt CDP	377	4 268	4 516	337	2 009	1 980
East Quogue CDP	378	4 265	4 372	286	2 465	2 985
Gouverneur village	379	4 263	4 604	363	1 815	1 940
Springville village	380	4 252	4 310	364	1 798	1 710

Table 7. **Rank by 2000 Population and Housing Units: 1990 and 2000**—Con.

[For information concerning historical counts, see "User Notes." For information on nonsampling error and definitions, see text]

State Place [2,500 or More Population]	Population			Housing units		
	2000 rank	2000	1990	2000 rank	2000	1990
The State—Con.						
Old Westbury village	381	4 228	3 897	484	1 109	1 004
Mattituck CDP	382	4 198	3 902	298	2 313	2 191
Fayetteville village	383	4 190	4 248	355	1 901	1 840
Elmira Heights village	384	4 170	4 359	336	2 010	1 990
University Gardens CDP	385	4 138	4 419	383	1 696	1 780
Ellenville village	386	4 130	4 243	370	1 778	1 738
Dannemora village	387	4 129	4 005	522	516	484
East Greenbush CDP	388	4 085	3 784	395	1 615	1 450
Herricks CDP	389	4 076	4 097	437	1 371	1 419
Sidney village	390	4 068	4 720	348	1 951	2 038
Liberty village	391	3 975	r 4 271	324	2 071	r 1 953
Garden City South CDP	392	3 974	4 073	432	1 411	1 437
Southampton village	393	3 965	3 980	241	2 936	2 980
Alfred village	394	3 954	4 559	521	576	546
Village Green CDP	395	3 945	4 198	326	2 053	2 095
Perry village	395	3 945	4 219	373	1 764	1 794
Whitesboro village	397	3 943	4 195	350	1 921	1 892
Tupper Lake village	398	3 935	4 087	361	1 839	1 813
North Great River CDP	399	3 929	3 964	470	1 167	1 125
Owego village	400	3 911	4 442	352	1 913	1 913
Menands village	401	3 910	4 333	323	2 073	2 283
Putnam Lake CDP	402	3 855	3 459	430	1 427	1 335
Montauk CDP	403	3 851	3 001	147	4 815	3 996
Warsaw village	404	3 814	3 830	403	1 575	1 467
Sloan village	405	3 775	3 830	366	1 789	1 700
Carthage village	406	3 721	4 344	393	1 626	1 751
Haviland CDP	407	3 710	3 605	429	1 446	1 343
Lyons village	408	3 695	4 280	387	1 668	1 752
Montebello village	409	3 688	2 950	469	1 182	935
Heritage Hills CDP	410	3 683	(X)	303	2 290	(X)
Highland Falls village	411	3 678	3 937	390	1 657	1 708
Lloyd Harbor village	412	3 675	3 343	468	1 188	1 106
Manhasset Hills CDP	413	3 661	3 722	459	1 235	1 236
Port Ewen CDP	414	3 650	3 444	405	1 564	1 464
Flanders CDP	415	3 646	3 231	408	1 521	1 459
Montgomery village	416	3 636	2 696	440	1 338	950
East Hampton North CDP	417	3 587	2 780	308	2 251	1 889
Eden CDP	418	3 579	3 088	456	1 275	1 106
Brookhaven CDP	419	3 570	3 118	470	1 167	1 097
Hurley CDP	420	3 561	4 644	416	1 476	1 733
Spencerport village	421	3 559	3 606	426	1 453	1 392
Glenwood Landing CDP	422	3 541	3 407	451	1 284	1 273
Locust Valley CDP	423	3 521	3 963	442	1 324	1 506
Hamilton village	424	3 509	r 3 845	519	785	r 875
Palmyra village	425	3 490	3 566	400	1 588	1 550
Westfield village	426	3 481	3 451	416	1 476	1 443
Lowville village	427	3 476	3 632	399	1 588	1 571
South Nyack village	428	3 473	3 352	458	1 258	1 195
Highland Mills CDP	429	3 468	2 576	454	1 279	950
Armonk CDP	430	3 461	2 745	465	1 204	957
Brewerton CDP	431	3 453	2 954	413	1 502	1 260
Chester village	432	3 445	3 270	424	1 455	1 427
Hoosick Falls village	433	3 436	3 490	406	1 553	1 490
Lansing village	434	3 417	3 281	382	1 705	1 639
Muttontown village	435	3 412	3 024	495	1 048	951
Greenwood Lake village	436	3 411	3 208	407	1 534	1 516
Orangeburg CDP	437	3 388	3 583	439	1 350	1 256
Ravena village	438	3 369	3 547	415	1 487	1 487
Homer village	439	3 368	3 476	426	1 453	1 379
South Glens Falls village	439	3 368	3 506	394	1 616	1 539
Minoa village	441	3 348	3 745	448	1 293	1 320
Calcium CDP	442	3 346	2 465	478	1 134	894
Balmville CDP	443	3 339	2 963	449	1 288	1 154
Vails Gate CDP	444	3 319	3 014	421	1 459	1 334
Kaser village	445	3 316	(X)	520	678	(X)
Gang Mills CDP	446	3 304	2 738	435	1 374	1 073
Orchard Park village	447	3 294	3 280	421	1 459	1 408
West Nyack CDP	448	3 282	3 437	479	1 132	1 118
Cayuga Heights village	449	3 273	3 457	402	1 584	1 424
Mount Morris village	450	3 266	3 102	431	1 412	1 409
Lakewood village	451	3 258	3 564	377	1 731	1 629
Brightwaters village	452	3 248	3 265	475	1 144	1 150
Warrensburg CDP	453	3 208	3 204	427	1 453	1 381
New York Mills village	454	3 191	3 534	392	1 633	1 809
South Hempstead CDP	455	3 188	3 014	490	1 075	1 042
East Syracuse village	456	3 178	3 343	412	1 503	1 489
Sherrill city	457	3 147	2 864	445	1 309	1 126
Fort Edward village	458	3 141	3 561	434	1 399	1 381
Newfane CDP	459	3 129	3 001	466	1 191	1 105
Sloatsburg village	460	3 117	3 035	488	1 078	1 042
Gordon Heights CDP	461	3 094	(X)	507	945	(X)
Akron village	462	3 085	r 2 998	436	1 373	r 1 268
Maybrook village	463	3 084	2 802	489	1 077	1 022
Rhinebeck village	464	3 077	2 725	420	1 463	1 345
Walton village	465	3 070	3 326	409	1 514	1 496
Northwest Harbor CDP	466	3 059	2 167	239	3 008	2 310
Cornwall on Hudson village	467	3 058	3 093	460	1 233	1 250
Islandia village	468	3 057	2 769	498	1 031	930
Wynantskill CDP	469	3 018	3 329	451	1 284	1 315
Crown Heights CDP	470	2 992	3 200	496	1 045	1 041
Avon village	471	2 977	2 995	464	1 215	1 166
Silver Creek village	472	2 896	2 927	444	1 319	1 294
Coxsackie village	473	2 895	2 789	446	1 307	1 245
Fairview CDP, Westchester County	474	2 887	(X)	505	952	(X)
Riverside CDP	475	2 875	1 300	509	926	700

U.S. Census Bureau, Census 2000

Table 7. **Rank by 2000 Population and Housing Units: 1990 and 2000**—Con.

[For information concerning historical counts, see "User Notes." For information on nonsampling error and definitions, see text]

State Place [2,500 or More Population]	Population			Housing units		
	2000 rank	2000	1990	2000 rank	2000	1990
The State—Con.						
Westhampton CDP	476	2 869	2 129	397	1 601	1 486
Horseheads North CDP	477	2 852	3 003	482	1 116	1 078
Lakeland CDP	477	2 852	(X)	483	1 111	(X)
Cutchogue CDP	479	2 849	2 627	384	1 680	1 586
Gowanda village	480	2 842	2 901	455	1 277	1 310
Lido Beach CDP	481	2 825	2 786	441	1 325	1 289
Lake Success village	482	2 797	2 484	517	824	832
Sands Point village	483	2 786	2 477	513	902	821
Lewiston village	484	2 781	3 048	438	1 351	1 337
Beaverdam Lake-Salisbury Mills CDP	485	2 779	2 354	504	957	847
Great Neck Estates village	486	2 756	2 790	508	944	963
Brinckerhoff CDP	487	2 734	2 756	500	1 006	850
Pomona village	488	2 726	2 611	510	925	841
Blasdell village	489	2 718	2 900	453	1 282	1 222
Voorheesville village	490	2 705	3 225	492	1 064	1 137
Port Washington North village	491	2 700	2 736	491	1 071	1 055
Noyack CDP	492	2 696	2 059	341	1 993	1 854
Milton CDP	493	2 692	1 892	501	1 000	643
North Boston CDP	494	2 680	2 581	486	1 080	953
East Norwich CDP	495	2 675	2 698	506	950	937
Yorkville village	495	2 675	r 2 987	457	1 259	r 1 300
Remsenburg-Speonk CDP	496	2 675	1 851	433	1 401	1 208
Whitehall village	498	2 667	3 071	449	1 288	1 323
Alden village	499	2 666	2 457	475	1 144	985
Mohawk village	500	2 660	2 986	460	1 233	1 245
Northeast Ithaca CDP	501	2 655	2 533	485	1 096	1 027
Granville village	502	2 644	2 646	480	1 130	1 103
Lake Placid village	503	2 638	2 485	372	1 765	1 610
Munsey Park village	504	2 632	2 692	516	833	837
Skaneateles village	505	2 616	2 724	467	1 190	1 223
Cazenovia village	506	2 614	3 007	498	1 031	995
Hopewell Junction CDP	507	2 610	1 786	512	914	675
Thomaston village	508	2 607	2 612	501	1 000	1 043
Piermont village	508	2 607	2 163	443	1 320	975
Attica village	510	2 597	2 630	472	1 158	1 103
Honeoye Falls village	511	2 595	2 340	474	1 156	1 017
Delhi village	512	2 583	3 064	518	818	755
Halesite CDP	513	2 582	2 687	494	1 049	1 004
Florida village	514	2 571	2 497	503	974	909
Roslyn village	515	2 570	1 965	481	1 124	1 064
Falconer village	516	2 540	2 653	463	1 216	1 237
Frankfort village	517	2 537	2 693	473	1 157	1 124
Jamestown West CDP	518	2 535	2 633	493	1 061	1 101
Hampton Manor CDP	519	2 525	2 600	487	1 079	1 038
Town Line CDP	520	2 521	2 721	510	925	893
Liverpool village	521	2 505	2 624	462	1 219	1 169
East Williston village	522	2 503	2 515	514	846	849

Table 7a. **Rank by 2000 Population and Housing Units: 1990 and 2000**

[For information concerning historical counts, see "User Notes." For information on nonsampling error and definitions, see text]

State Minor Civil Division [2,500 or More Population]	Population			Housing units		
	2000 rank	2000	1990	2000 rank	2000	1990
THE STATE						
Brooklyn borough, Kings County	1	2 465 326	2 300 664	1	930 866	873 671
Queens borough, Queens County	2	2 229 379	1 951 598	2	817 250	752 690
Manhattan borough, New York County	3	1 537 195	1 487 536	3	798 144	785 127
Bronx borough, Bronx County	4	1 332 650	1 203 789	4	490 659	440 955
Hempstead town, Nassau County	5	755 924	r 725 605	5	252 286	r 246 890
Brookhaven town, Suffolk County	6	448 248	407 779	7	155 406	140 677
Staten Island borough, Richmond County	7	443 728	378 977	6	163 993	139 726
Islip town, Suffolk County	8	322 612	299 587	9	104 278	95 314
Oyster Bay town, Nassau County	9	293 925	r 292 787	10	101 076	r 97 969
Buffalo city, Erie County	10	292 648	r 328 175	8	145 574	r 151 994
North Hempstead town, Nassau County	11	222 611	211 393	12	78 927	77 308
Rochester city, Monroe County	12	219 773	r 230 356	11	99 789	r 100 515
Babylon town, Suffolk County	13	211 792	r 202 793	14	71 186	r 66 788
Yonkers city, Westchester County	14	196 086	188 082	13	77 589	75 562
Huntington town, Suffolk County	15	195 289	191 474	16	67 708	64 842
Syracuse city, Onondaga County	16	147 306	163 860	15	68 192	71 502
Amherst town, Erie County	17	116 510	111 711	17	46 803	43 303
Smithtown town, Suffolk County	18	115 715	113 406	20	39 357	36 828
Ramapo town, Rockland County	19	108 905	93 861	25	32 422	29 794
Albany city, Albany County	20	95 658	r 100 031	18	45 288	r 46 325
Greece town, Monroe County	21	94 141	90 106	21	38 315	34 633
Cheektowaga town, Erie County	22	94 019	99 314	19	41 901	40 760
Greenburgh town, Westchester County	23	86 764	83 816	24	34 084	32 385
Clarkstown town, Rockland County	24	82 082	79 346	29	28 220	26 321
Colonie town, Albany County	25	79 258	r 76 497	26	32 280	r 29 636
Tonawanda town, Erie County	26	78 155	82 464	23	34 634	34 589
New Rochelle city, Westchester County	27	72 182	67 265	32	26 995	26 398
Mount Vernon city, Westchester County	28	68 381	67 153	31	27 048	26 232
Schenectady city, Schenectady County	29	61 821	65 566	27	30 272	30 232
Utica city, Oneida County	30	60 651	68 637	28	29 186	31 127
Clay town, Onondaga County	31	58 805	59 749	35	23 398	22 187
Union town, Broome County	32	56 298	59 786	33	26 507	26 345
Hamburg town, Erie County	33	56 259	53 735	38	22 833	20 462
Niagara Falls city, Niagara County	34	55 593	61 840	30	27 837	28 635
Southampton town, Suffolk County	35	54 712	44 976	22	35 836	33 622
White Plains city, Westchester County	36	53 077	48 718	39	21 576	20 714
Irondequoit town, Monroe County	37	52 354	r 53 657	37	23 037	r 22 816
Troy city, Rensselaer County	38	49 170	54 269	36	23 093	22 871
Orangetown town, Rockland County	39	47 711	46 742	43	17 827	16 676
Binghamton city, Broome County	40	47 380	53 008	34	23 971	24 626
Perinton town, Monroe County	41	46 090	43 015	42	18 041	16 117
West Seneca town, Erie County	42	45 920	47 830	41	18 982	17 807
Rye town, Westchester County	43	43 880	39 524	47	15 813	15 117
Mount Pleasant town, Westchester County	44	43 221	40 590	55	13 985	13 198
Poughkeepsie town, Dutchess County	45	42 777	40 143	50	15 132	14 329
Henrietta town, Monroe County	46	39 028	36 376	59	13 243	12 361
Lancaster town, Erie County	47	39 019	32 181	48	15 627	12 708
Cortlandt town, Westchester County	48	38 467	37 357	54	14 065	14 103
Webster town, Monroe County	49	37 926	31 639	49	15 218	12 100
Ossining town, Westchester County	50	36 534	34 124	66	12 733	12 118
Yorktown town, Westchester County	51	36 318	33 467	65	12 852	11 883
Brighton town, Monroe County	52	35 588	34 455	44	16 705	16 068
Long Beach city, Nassau County	53	35 462	33 510	46	16 128	15 358
Rome city, Oneida County	54	34 950	44 350	45	16 272	16 661
Penfield town, Monroe County	55	34 645	30 219	58	13 673	11 758
Haverstraw town, Rockland County	56	33 811	32 712	76	11 553	10 990
Salina town, Onondaga County	57	33 290	35 145	52	14 979	14 680
North Tonawanda city, Niagara County	58	33 262	34 989	53	14 425	14 001
Carmel town, Putnam County	59	33 006	28 816	77	11 283	10 152
Clifton Park town, Saratoga County	60	32 995	30 117	62	13 069	10 880
Guilderland town, Albany County	61	32 688	r 30 011	56	13 928	r 12 114
Manlius town, Onondaga County	62	31 872	30 656	61	13 071	12 136
Jamestown city, Chautauqua County	63	31 730	34 681	51	15 027	15 461
Monroe town, Orange County	64	31 407	23 035	104	8 517	7 030
Eastchester town, Westchester County	65	31 318	30 867	63	13 035	13 014
Bethlehem town, Albany County	66	31 304	27 552	69	12 459	10 739
Elmira city, Chemung County	67	30 940	33 724	64	12 895	13 301
Warwick town, Orange County	68	30 764	27 193	73	11 818	10 522
Poughkeepsie city, Dutchess County	69	29 871	28 844	60	13 153	13 112
Ithaca city, Tompkins County	70	29 287	29 541	81	10 736	10 075
Gates town, Monroe County	71	29 275	28 583	71	12 049	11 132
Mamaroneck town, Westchester County	72	28 967	27 706	78	11 255	10 833
Auburn city, Cayuga County	73	28 574	31 258	67	12 637	12 682
Rotterdam town, Schenectady County	74	28 316	28 395	72	11 990	11 361
Newburgh city, Orange County	75	28 259	26 454	85	10 476	9 995
Glenville town, Schenectady County	76	28 183	28 771	75	11 582	11 085
Cicero town, Onondaga County	77	27 982	25 560	80	11 033	9 453
Riverhead town, Suffolk County	78	27 680	23 011	68	12 479	10 801
Chili town, Monroe County	79	27 638	25 178	86	10 466	8 783
Orchard Park town, Erie County	80	27 637	24 632	83	10 644	9 157
Newburgh town, Orange County	81	27 568	24 058	90	10 122	8 745
Pittsford town, Monroe County	82	27 219	24 497	92	9 709	8 547
Watertown city, Jefferson County	83	26 705	29 429	70	12 450	12 405
Glen Cove city, Nassau County	84	26 622	24 149	91	9 734	8 798
Vestal town, Broome County	85	26 535	26 733	101	8 898	8 976
Wappinger town, Dutchess County	86	26 274	26 008	88	10 144	9 728
Saratoga Springs city, Saratoga County	87	26 186	25 001	74	11 584	10 751
Clarence town, Erie County	88	26 123	20 041	94	9 497	7 215
East Fishkill town, Dutchess County	89	25 589	22 101	105	8 495	7 265
Queensbury town, Warren County	90	25 441	22 630	79	11 223	9 632

U.S. Census Bureau, Census 2000

Table 7a. **Rank by 2000 Population and Housing Units: 1990 and 2000**—Con.

[For information concerning historical counts, see "User Notes." For information on nonsampling error and definitions, see text]

State Minor Civil Division [2,500 or More Population]	Population			Housing units		
	2000 rank	2000	1990	2000 rank	2000	1990
THE STATE—Con.						
Middletown city, Orange County	91	25 388	24 160	89	10 124	9 475
Wallkill town, Orange County	92	24 659	23 016	95	9 283	8 230
Harrison town, Westchester County	93	24 154	23 308	103	8 680	7 984
De Witt town, Onondaga County	94	24 071	25 148	82	10 694	10 246
Kingston city, Ulster County	95	23 456	23 095	84	10 637	10 387
Camillus town, Onondaga County	96	23 152	23 625	93	9 661	9 192
New Windsor town, Orange County	97	22 866	22 937	102	8 759	8 596
Peekskill city, Westchester County	98	22 441	19 536	99	9 053	8 401
Lockport city, Niagara County	99	22 279	24 426	87	10 341	10 374
New Hartford town, Oneida County	100	21 172	21 640	98	9 084	8 844
Onondaga town, Onondaga County	101	21 063	18 396	114	7 964	6 800
Montgomery town, Orange County	102	20 891	18 501	118	7 643	6 803
Hyde Park town, Dutchess County	103	20 851	21 230	116	7 704	7 473
Southold town, Suffolk County	104	20 599	19 836	57	13 769	12 979
Owego town, Tioga County	105	20 365	21 279	108	8 226	8 071
Niskayuna town, Schenectady County	106	20 295	19 048	112	8 046	7 302
Fishkill town, Dutchess County	107	20 258	17 655	128	7 040	5 991
Saugerties town, Ulster County	108	19 868	18 467	107	8 257	7 826
Le Ray town, Jefferson County	109	19 836	17 973	167	5 245	4 651
East Hampton town, Suffolk County	110	19 719	16 132	40	19 640	17 068
Lockport town, Niagara County	111	19 653	16 596	111	8 059	6 155
Horseheads town, Chemung County	112	19 561	19 926	106	8 350	8 038
Lysander town, Onondaga County	113	19 285	16 346	123	7 448	6 233
Lackawanna city, Erie County	114	19 064	20 585	100	8 951	8 986
Plattsburgh city, Clinton County	115	18 816	21 255	113	8 010	8 197
Cortland city, Cortland County	116	18 740	19 801	120	7 550	7 279
Whitestown town, Oneida County	117	18 635	18 985	115	7 945	7 649
Grand Island town, Erie County	118	18 621	17 561	124	7 355	6 528
Ogden town, Monroe County	119	18 492	16 912	132	6 740	5 982
Halfmoon town, Saratoga County	120	18 474	13 879	109	8 172	6 125
Amsterdam city, Montgomery County	121	18 355	20 714	96	9 277	9 492
Somers town, Westchester County	122	18 346	16 216	127	7 098	6 240
Ithaca town, Tompkins County	123	18 198	17 797	130	6 836	6 193
Bedford town, Westchester County	124	18 133	16 906	142	6 020	5 987
Oswego city, Oswego County	125	17 954	19 195	110	8 080	7 865
Scarsdale town, Westchester County	126	17 823	16 987	147	5 795	5 581
Geddes town, Onondaga County	127	17 740	17 677	119	7 620	7 164
Evans town, Erie County	128	17 594	17 478	122	7 507	6 854
New Castle town, Westchester County	129	17 491	16 648	144	5 843	5 561
Blooming Grove town, Orange County	130	17 351	r 16 670	135	6 559	r 5 906
Southeast town, Putnam County	131	17 316	14 927	136	6 412	5 709
Milton town, Saratoga County	132	17 103	14 658	133	6 701	5 732
Lewiston town, Niagara County	133	16 257	15 453	139	6 147	5 383
Batavia city, Genesee County	134	16 256	16 310	129	6 924	6 612
Tonawanda city, Erie County	135	16 136	17 284	126	7 119	7 062
Potsdam town, St. Lawrence County	136	15 957	16 822	161	5 431	5 273
East Greenbush town, Rensselaer County	137	15 560	14 076	137	6 281	5 556
Cohoes city, Albany County	138	15 521	16 825	117	7 689	7 639
Gloversville city, Fulton County	139	15 413	16 656	121	7 540	7 596
Olean city, Cattaraugus County	140	15 347	16 946	125	7 121	7 351
Sullivan town, Madison County	141	14 991	14 622	138	6 209	5 622
Malone town, Franklin County	142	14 981	12 982	183	4 644	4 655
Rye city, Westchester County	143	14 955	14 936	155	5 559	5 616
La Grange town, Dutchess County	144	14 928	13 274	168	5 240	4 553
Arcadia town, Wayne County	145	14 889	14 855	140	6 115	5 755
Parma town, Monroe County	146	14 822	13 873	159	5 502	4 907
Pomfret town, Chautauqua County	147	14 703	14 224	156	5 558	5 184
Glens Falls city, Warren County	148	14 354	15 023	131	6 811	6 569
Stony Point town, Rockland County	149	14 244	12 814	172	4 951	4 483
Thompson town, Sullivan County	150	14 189	13 711	97	9 258	8 331
Wheatfield town, Niagara County	151	14 086	11 125	157	5 555	4 237
Kent town, Putnam County	152	14 009	13 183	165	5 353	5 074
Aurora town, Erie County	153	13 996	13 433	151	5 686	5 128
Moreau town, Saratoga County	154	13 826	13 022	164	5 395	4 831
Beacon city, Dutchess County	155	13 808	13 243	162	5 406	5 039
Sweden town, Monroe County	156	13 716	14 181	176	4 843	4 503
German Flatts town, Herkimer County	157	13 629	14 345	145	5 832	5 777
Geneva city, Ontario County	158	13 617	14 143	154	5 564	5 654
Dryden town, Tompkins County	159	13 532	13 251	148	5 781	5 362
Oneonta city, Otsego County	160	13 292	13 954	185	4 574	4 685
Dunkirk city, Chautauqua County	161	13 131	13 989	141	6 071	5 952
Massena town, St. Lawrence County	162	13 121	r 13 561	143	5 880	r 5 780
Malta town, Saratoga County	163	13 005	11 709	149	5 754	5 053
Goshen town, Orange County	164	12 913	r 11 503	191	4 320	r 3 704
Wawarsing town, Ulster County	165	12 889	12 348	146	5 821	5 259
New Paltz town, Ulster County	166	12 830	11 388	181	4 679	3 876
Van Buren town, Onondaga County	167	12 667	13 367	153	5 618	5 546
Ulster town, Ulster County	168	12 544	12 329	169	5 239	5 185
Schodack town, Rensselaer County	169	12 536	11 839	173	4 942	4 530
Wilton town, Saratoga County	170	12 511	r 10 626	179	4 785	r 3 751
Highlands town, Orange County	171	12 484	13 667	243	3 418	3 569
Ogdensburg city, St. Lawrence County	172	12 364	13 521	186	4 531	4 610
Lewisboro town, Westchester County	173	12 324	11 313	188	4 465	4 314
Cornwall town, Orange County	174	12 307	11 270	175	4 852	4 409
Fallsburg town, Sullivan County	175	12 234	11 445	134	6 661	6 322
Chester town, Orange County	176	12 140	9 138	204	3 984	3 236
Bath town, Steuben County	177	12 097	12 724	163	5 402	5 059
Shawangunk town, Ulster County	178	12 022	10 081	220	3 754	3 310
Pelham town, Westchester County	179	11 866	11 903	194	4 246	4 386
Fulton city, Oswego County	180	11 855	12 929	160	5 501	5 536

U.S. Census Bureau, Census 2000

Table 7a. **Rank by 2000 Population and Housing Units: 1990 and 2000**—Con.

[For information concerning historical counts, see "User Notes." For information on nonsampling error and definitions, see text]

State Minor Civil Division [2,500 or More Population]	Population			Housing units		
	2000 rank	2000	1990	2000 rank	2000	1990
THE STATE—Con.						
Catskill town, Greene County	181	11 849	11 965	150	5 700	5 406
Brunswick town, Rensselaer County	182	11 664	11 093	178	4 808	4 308
Chenango town, Broome County	183	11 454	12 310	180	4 734	4 673
Beekman town, Dutchess County	184	11 452	10 447	196	4 180	3 176
Patterson town, Putnam County	185	11 306	8 679	222	3 746	3 172
Elma town, Erie County	186	11 304	10 355	192	4 296	3 800
Canandaigua city, Ontario County	187	11 264	10 725	171	5 066	4 717
Plattsburgh town, Clinton County	188	11 190	17 231	174	4 875	5 988
Southport town, Chemung County	189	11 185	11 571	189	4 353	4 324
Kingsbury town, Washington County	190	11 171	11 851	177	4 823	4 673
Mamakating town, Sullivan County	191	11 002	r 9 788	152	5 629	r 5 387
Oneida city, Madison County	192	10 987	10 850	182	4 672	4 463
North Castle town, Westchester County	193	10 849	10 061	226	3 706	3 522
Corning city, Steuben County	194	10 842	11 938	158	5 509	5 585
North Greenbush town, Rensselaer County	195	10 805	10 891	190	4 336	4 090
Putnam Valley town, Putnam County	196	10 686	9 094	193	4 253	3 986
Farmington town, Ontario County	197	10 585	10 381	202	4 046	3 604
Lansing town, Tompkins County	198	10 521	9 296	184	4 634	4 135
Alden town, Erie County	199	10 470	10 372	246	3 398	3 080
Red Hook town, Dutchess County	200	10 408	9 565	216	3 840	3 405
Canton town, St. Lawrence County	201	10 334	11 120	234	3 515	3 444
Watervliet city, Albany County	202	10 207	11 061	170	5 116	5 145
Kirkland town, Oneida County	203	10 138	10 153	232	3 591	3 444
Mount Kisco town, Westchester County	204	9 983	9 108	200	4 103	3 965
Victor town, Ontario County	205	9 977	7 191	212	3 872	2 763
Herkimer town, Herkimer County	206	9 962	10 401	187	4 513	4 444
Lloyd town, Ulster County	207	9 941	9 231	217	3 818	3 578
Plattekill town, Ulster County	208	9 892	8 891	208	3 888	3 439
Ontario town, Wayne County	209	9 778	8 560	219	3 814	3 149
Newfane town, Niagara County	210	9 657	8 996	213	3 854	3 547
Geneseo town, Livingston County	211	9 654	9 178	311	2 698	2 548
Liberty town, Sullivan County	212	9 632	9 825	166	5 350	4 966
Marcy town, Oneida County	213	9 469	8 685	387	2 073	1 954
Woodbury town, Orange County	214	9 460	8 236	249	3 358	3 092
Philipstown town, Putnam County	215	9 422	9 242	205	3 983	3 805
Hamlin town, Monroe County	216	9 355	9 203	235	3 503	3 263
Seneca Falls town, Seneca County	217	9 347	9 384	198	4 167	4 039
Esopus town, Ulster County	218	9 331	8 860	224	3 724	3 443
Ellicott town, Chautauqua County	219	9 280	9 455	199	4 104	4 095
Manchester town, Ontario County	220	9 258	9 351	218	3 815	3 705
Barton town, Tioga County	221	9 066	8 925	207	3 927	3 667
Pleasant Valley town, Dutchess County	221	9 066	8 063	230	3 614	3 186
Hornell city, Steuben County	223	9 019	9 877	201	4 100	4 148
Niagara town, Niagara County	224	8 978	9 880	209	3 879	3 960
Sodus town, Wayne County	225	8 949	8 877	195	4 195	3 957
Coxsackie town, Greene County	226	8 884	7 633	304	2 789	2 463
Port Jervis city, Orange County	227	8 860	9 060	214	3 851	3 870
Hastings town, Oswego County	228	8 803	8 113	228	3 635	3 094
Ballston town, Saratoga County	229	8 729	8 078	247	3 388	3 090
Macedon town, Wayne County	230	8 688	7 375	247	3 388	2 712
Lenox town, Madison County	231	8 665	8 621	210	3 877	3 635
North Elba town, Essex County	232	8 661	7 870	203	3 991	3 733
New Scotland town, Albany County	233	8 626	9 139	238	3 470	3 365
Schroeppel town, Oswego County	234	8 566	8 931	233	3 590	3 373
Dover town, Dutchess County	235	8 565	7 778	257	3 266	3 018
Concord town, Erie County	236	8 526	8 387	239	3 449	3 274
Waterford town, Saratoga County	237	8 515	8 695	223	3 725	3 584
Johnstown city, Fulton County	238	8 511	9 058	206	3 979	3 971
Newstead town, Erie County	239	8 404	7 440	229	3 623	2 995
Walworth town, Wayne County	240	8 402	6 945	284	2 934	2 314
Mendon town, Monroe County	241	8 370	6 845	269	3 138	2 579
Collins town, Erie County	242	8 307	6 020	420	1 884	1 767
Kinderhook town, Columbia County	243	8 296	8 112	240	3 434	3 152
Marlborough town, Ulster County	244	8 263	7 430	268	3 176	2 869
Allegany town, Cattaraugus County	245	8 230	8 327	290	2 862	2 591
Coeymans town, Albany County	246	8 151	8 158	245	3 404	3 286
Eden town, Erie County	247	8 076	7 416	278	2 995	2 650
Albion town, Orleans County	248	8 042	8 178	319	2 626	2 532
Sand Lake town, Rensselaer County	249	7 987	7 642	256	3 277	3 120
Cortlandville town, Cortland County	250	7 919	8 054	241	3 431	3 124
Boston town, Erie County	251	7 897	7 445	270	3 122	2 772
Crawford town, Orange County	252	7 875	6 394	293	2 851	2 246
Waterloo town, Seneca County	253	7 866	7 765	254	3 293	3 099
Deerpark town, Orange County	254	7 858	7 832	252	3 332	3 114
Le Roy town, Genesee County	255	7 790	8 176	262	3 219	3 117
Rhinebeck town, Dutchess County	256	7 762	7 558	258	3 255	3 047
Rensselaer city, Rensselaer County	257	7 761	8 255	225	3 713	3 652
Busti town, Chautauqua County	258	7 760	8 050	211	3 876	3 552
Royalton town, Niagara County	259	7 710	7 453	279	2 993	2 743
Wellsville town, Allegany County	260	7 678	8 116	231	3 606	3 527
Palmyra town, Wayne County	261	7 672	7 690	267	3 179	3 070
Canandaigua town, Ontario County	262	7 649	7 160	255	3 281	2 743
Hanover town, Chautauqua County	263	7 638	7 380	236	3 501	3 417
Hudson city, Columbia County	264	7 524	8 034	250	3 347	3 496
Stillwater town, Saratoga County	265	7 522	7 233	273	3 054	2 882
Pawling town, Dutchess County	266	7 521	5 947	272	3 101	2 580
Frankfort town, Herkimer County	267	7 478	7 494	265	3 185	2 957
Schaghticoke town, Rensselaer County	268	7 456	7 574	299	2 823	2 660
Gouverneur town, St. Lawrence County	269	7 418	6 985	308	2 724	2 882
Greenfield town, Saratoga County	270	7 362	6 338	261	3 222	2 508

Table 7a. **Rank by 2000 Population and Housing Units: 1990 and 2000**—Con.

[For information concerning historical counts, see "User Notes." For information on nonsampling error and definitions, see text]

State Minor Civil Division [2,500 or More Population]	Population			Housing units		
	2000 rank	2000	1990	2000 rank	2000	1990
THE STATE—Con.						
Norwich city, Chenango County	271	7 355	7 613	237	3 500	3 502
Scriba town, Oswego County	272	7 331	6 472	274	3 053	2 602
Skaneateles town, Onondaga County	273	7 323	7 526	260	3 233	3 179
Oswego town, Oswego County	274	7 287	8 027	415	1 904	1 755
Livonia town, Livingston County	275	7 286	6 804	277	3 004	2 894
Erwin town, Steuben County	276	7 227	6 763	264	3 196	2 850
Big Flats town, Chemung County	277	7 224	7 596	298	2 836	2 703
Elmira town, Chemung County	278	7 199	7 440	266	3 183	3 121
Johnstown town, Fulton County	279	7 166	6 418	307	2 728	2 459
Milo town, Yates County	280	7 026	7 023	242	3 422	3 316
Rochester town, Ulster County	281	7 018	5 679	221	3 750	3 227
Phelps town, Ontario County	282	7 017	6 749	300	2 817	2 530
Granby town, Oswego County	283	7 009	7 013	289	2 869	2 597
Porter town, Niagara County	284	6 920	7 110	294	2 846	2 698
Fenton town, Broome County	285	6 909	7 236	283	2 941	2 823
Ridgeway town, Orleans County	286	6 886	7 341	288	2 872	2 893
Lee town, Oneida County	287	6 875	7 115	310	2 699	2 545
Williamson town, Wayne County	288	6 777	6 540	303	2 792	2 524
Hoosick town, Rensselaer County	289	6 759	6 696	286	2 892	2 778
Perry town, Wyoming County	290	6 654	5 353	386	2 084	2 151
East Rochester town, Monroe County	291	6 650	6 932	285	2 916	2 926
Mount Hope town, Orange County	292	6 639	5 971	448	1 714	1 633
Hurley town, Ulster County	293	6 564	6 741	282	2 946	2 803
Cazenovia town, Madison County	294	6 481	6 514	325	2 567	2 372
Granville town, Washington County	295	6 456	5 935	317	2 635	2 317
Avon town, Livingston County	296	6 443	6 283	312	2 671	2 425
Mayfield town, Fulton County	297	6 432	5 738	263	3 211	2 777
Corning town, Steuben County	298	6 426	6 367	319	2 626	2 520
Verona town, Oneida County	299	6 425	6 460	314	2 665	2 515
Windsor town, Broome County	300	6 421	6 440	302	2 793	2 643
Fort Ann town, Washington County	301	6 417	6 368	405	1 957	1 667
Cobleskill town, Schoharie County	302	6 407	7 270	332	2 509	2 458
Claverack town, Columbia County	303	6 401	6 414	297	2 839	2 750
Peru town, Clinton County	304	6 370	6 254	331	2 510	2 381
Homer town, Cortland County	305	6 363	6 508	323	2 603	2 465
Cairo town, Greene County	306	6 355	5 418	253	3 322	2 995
Rosendale town, Ulster County	307	6 352	6 220	291	2 857	2 645
Marcellus town, Onondaga County	308	6 319	6 465	334	2 488	2 467
Wawayanda town, Orange County	309	6 273	5 518	371	2 174	1 872
Murray town, Orleans County	310	6 259	4 921	396	2 014	1 906
Woodstock town, Ulster County	311	6 241	6 290	215	3 847	3 703
Wilna town, Jefferson County	312	6 235	6 899	315	2 658	2 668
Westmoreland town, Oneida County	313	6 207	5 737	349	2 323	2 017
Pompey town, Onondaga County	314	6 159	5 317	354	2 272	1 936
Altamont town, Franklin County	315	6 137	6 199	271	3 118	2 991
Sidney town, Delaware County	316	6 109	6 667	280	2 987	2 995
Salamanca city, Cattaraugus County	317	6 097	6 566	306	2 749	2 834
Volney town, Oswego County	318	6 094	5 676	348	2 333	2 065
Elbridge town, Onondaga County	319	6 091	6 192	329	2 513	2 322
Clarkson town, Monroe County	320	6 072	4 517	384	2 090	1 562
Pendleton town, Niagara County	321	6 050	5 010	372	2 162	1 745
Attica town, Wyoming County	322	6 028	7 383	471	1 603	1 565
Corinth town, Saratoga County	323	5 985	r 5 932	301	2 804	r 2 438
Conklin town, Broome County	324	5 940	6 265	341	2 435	2 350
Batavia town, Genesee County	325	5 915	6 055	339	2 447	2 226
Fort Edward town, Washington County	326	5 892	6 330	335	2 487	2 361
Marbletown town, Ulster County	327	5 854	5 285	294	2 846	2 533
Brownville town, Jefferson County	328	5 843	5 604	291	2 857	2 612
Wilson town, Niagara County	329	5 840	5 761	340	2 438	2 384
Lyons town, Wayne County	330	5 831	6 315	342	2 424	2 419
Richland town, Oswego County	331	5 824	5 917	287	2 890	2 636
Amsterdam town, Montgomery County	332	5 820	5 962	346	2 374	2 283
Vienna town, Oneida County	333	5 819	5 564	275	3 037	2 690
Duanesburg town, Schenectady County	334	5 808	5 474	350	2 307	2 059
Groton town, Tompkins County	335	5 794	5 483	352	2 287	2 029
Champlain town, Clinton County	336	5 791	5 796	309	2 718	2 543
North Dansville town, Livingston County	337	5 738	5 783	327	2 534	2 489
Hamilton town, Madison County	338	5 733	r 6 267	444	1 725	1 820
Greene town, Chenango County	339	5 729	6 053	326	2 550	2 541
Marilla town, Erie County	340	5 709	5 250	385	2 088	1 836
Kirkwood town, Broome County	341	5 651	6 096	337	2 469	2 400
Pittstown town, Rensselaer County	342	5 644	5 468	374	2 142	1 977
Walton town, Delaware County	343	5 607	5 953	281	2 958	2 838
Harrietstown town, Franklin County	344	5 575	5 621	244	3 417	3 144
Portland town, Chautauqua County	345	5 502	4 832	382	2 096	1 934
Maine town, Broome County	346	5 459	5 576	370	2 181	2 073
Colesville town, Broome County	347	5 441	5 590	368	2 189	2 068
Riga town, Monroe County	348	5 437	5 114	395	2 018	1 878
Warsaw town, Wyoming County	349	5 423	5 342	360	2 232	2 048
Shelby town, Orleans County	350	5 420	5 509	376	2 133	2 043
Cambria town, Niagara County	351	5 393	4 779	388	2 066	1 737
Vernon town, Oneida County	352	5 335	5 338	355	2 266	2 104
Dickinson town, Broome County	352	5 335	5 486	377	2 131	2 081
Beekmantown town, Clinton County	354	5 326	5 108	363	2 210	1 935
Candor town, Tioga County	355	5 317	5 310	359	2 234	2 041
Ghent town, Columbia County	356	5 276	4 812	358	2 244	2 089
Gardiner town, Ulster County	357	5 238	4 278	356	2 255	1 910
Westfield town, Chautauqua County	358	5 232	5 194	333	2 493	2 414
Little Falls city, Herkimer County	359	5 188	5 829	316	2 646	2 709
Mexico town, Oswego County	360	5 181	5 050	362	2 211	2 105

U.S. Census Bureau, Census 2000

Table 7a. **Rank by 2000 Population and Housing Units: 1990 and 2000**—Con.

[For information concerning historical counts, see "User Notes." For information on nonsampling error and definitions, see text]

State Minor Civil Division [2,500 or More Population]	Population			Housing units		
	2000 rank	2000	1990	2000 rank	2000	1990
THE STATE—Con.						
North Salem town, Westchester County	361	5 173	4 725	398	1 979	1 799
Ticonderoga town, Essex County	362	5 167	5 149	324	2 581	2 445
Wheatland town, Monroe County	363	5 149	5 093	383	2 093	1 973
Dannemora town, Clinton County	363	5 149	5 232	533	1 253	1 212
Constantia town, Oswego County	365	5 141	4 868	347	2 351	2 083
Saratoga town, Saratoga County	365	5 141	5 069	353	2 286	2 135
Alfred town, Allegany County	367	5 140	5 791	557	1 134	1 060
Schuyler Falls town, Clinton County	368	5 128	4 787	397	2 001	1 706
Newfield town, Tompkins County	369	5 108	4 867	364	2 203	1 988
Broadalbin town, Fulton County	370	5 066	4 397	321	2 625	2 287
Camden town, Oneida County	371	5 028	5 134	393	2 020	1 957
Mechanicville city, Saratoga County	372	5 019	5 249	344	2 386	2 417
Oneonta town, Otsego County	373	4 994	4 963	378	2 117	1 981
Marion town, Wayne County	374	4 974	4 901	428	1 827	1 719
Binghamton town, Broome County	375	4 969	5 006	413	1 911	1 809
Hannibal town, Oswego County	376	4 957	4 616	400	1 962	1 644
Greenwich town, Washington County	377	4 896	4 557	380	2 101	1 861
Moriah town, Essex County	378	4 879	r 4 869	357	2 253	r 2 133
Hector town, Schuyler County	379	4 854	4 423	345	2 378	2 071
Tioga town, Tioga County	380	4 840	4 772	390	2 041	1 901
LaFayette town, Onondaga County	381	4 833	5 105	410	1 925	1 825
Eaton town, Madison County	382	4 826	5 362	434	1 798	1 682
Nassau town, Rensselaer County	383	4 818	4 989	389	2 058	1 984
Clayton town, Jefferson County	384	4 817	4 629	251	3 337	3 014
Adams town, Jefferson County	385	4 782	4 977	394	2 019	1 959
Brutus town, Cayuga County	386	4 777	5 013	406	1 956	1 839
Ulysses town, Tompkins County	387	4 775	4 906	365	2 198	2 057
Washington town, Dutchess County	388	4 742	4 479	367	2 192	2 070
Pound Ridge town, Westchester County	389	4 726	4 550	423	1 868	1 814
Wolcott town, Wayne County	390	4 692	4 283	360	2 232	2 076
Hamptonburgh town, Orange County	391	4 686	3 910	477	1 532	1 270
Trenton town, Oneida County	392	4 670	4 682	409	1 932	1 842
Chautauqua town, Chautauqua County	393	4 666	4 554	197	4 174	3 820
Delhi town, Delaware County	394	4 629	5 015	429	1 818	1 646
Paris town, Oneida County	395	4 609	4 414	431	1 806	1 572
Northumberland town, Saratoga County	396	4 603	3 645	447	1 717	1 240
Olive town, Ulster County	397	4 579	4 086	351	2 306	2 038
Ellery town, Chautauqua County	398	4 576	4 534	318	2 630	2 393
Boonville town, Oneida County	399	4 572	4 246	375	2 138	1 868
Mount Morris town, Livingston County	400	4 567	4 633	410	1 925	1 899
Caledonia town, Livingston County	400	4 567	4 441	442	1 750	1 656
Norfolk town, St. Lawrence County	402	4 565	r 4 523	404	1 959	r 1 793
Milan town, Dutchess County	403	4 559	1 895	566	1 090	974
Unadilla town, Otsego County	404	4 548	4 343	380	2 101	1 849
Lowville town, Lewis County	404	4 548	4 849	391	2 033	1 934
Union Vale town, Dutchess County	406	4 546	3 577	488	1 464	1 340
Lima town, Livingston County	407	4 541	4 187	467	1 610	1 522
Pembroke town, Genesee County	408	4 530	4 232	439	1 776	1 563
Jerusalem town, Yates County	409	4 525	3 784	328	2 523	2 358
Watertown town, Jefferson County	410	4 482	4 341	483	1 502	1 362
Galen town, Wayne County	411	4 439	4 413	432	1 805	1 734
West Monroe town, Oswego County	412	4 428	4 393	441	1 765	1 629
Oswegatchie town, St. Lawrence County	413	4 370	4 036	418	1 896	1 740
Bethel town, Sullivan County	414	4 362	3 693	227	3 641	3 693
Champion town, Jefferson County	415	4 361	4 574	414	1 906	1 837
Wayland town, Steuben County	416	4 314	4 311	402	1 960	1 818
Warrensburg town, Warren County	417	4 255	4 174	373	2 148	1 977
Chatham town, Columbia County	418	4 249	4 413	379	2 110	2 062
Yorkshire town, Cattaraugus County	419	4 210	3 905	408	1 938	1 626
Minden town, Montgomery County	420	4 202	4 474	416	1 902	1 876
Dix town, Schuyler County	421	4 197	4 130	436	1 797	1 750
Arcade town, Wyoming County	422	4 184	3 938	424	1 854	1 597
Chazy town, Clinton County	423	4 181	3 890	425	1 841	1 556
Greenport town, Columbia County	424	4 180	4 101	418	1 896	1 821
Saranac town, Clinton County	425	4 165	3 710	460	1 642	1 436
Hartland town, Niagara County	425	4 165	3 911	472	1 583	1 391
Alexandria town, Jefferson County	427	4 097	3 949	259	3 247	3 198
Newark Valley town, Tioga County	427	4 097	4 189	466	1 615	1 540
Poestenkill town, Rensselaer County	429	4 054	3 809	463	1 628	1 437
Middletown town, Delaware County	430	4 051	3 406	276	3 013	2 972
Amenia town, Dutchess County	431	4 048	5 195	430	1 814	1 821
Lisbon town, St. Lawrence County	432	4 047	3 746	446	1 719	1 536
Hornellsville town, Steuben County	433	4 042	4 149	427	1 830	1 735
Moravia town, Cayuga County	434	4 040	3 871	544	1 198	1 165
Whitehall town, Washington County	435	4 035	4 409	422	1 877	1 856
Clinton town, Dutchess County	436	4 010	3 760	443	1 734	1 544
Oxford town, Chenango County	437	3 992	4 075	433	1 800	1 631
Athens town, Greene County	438	3 991	3 561	399	1 972	1 759
Sherburne town, Chenango County	439	3 979	3 903	440	1 770	1 702
Charlton town, Saratoga County	440	3 954	3 984	488	1 464	1 340
Portville town, Cattaraugus County	441	3 952	4 397	454	1 693	1 662
Rockland town, Sullivan County	442	3 913	4 096	336	2 475	2 428
Deerfield town, Oneida County	443	3 906	3 942	482	1 512	1 352
Otsego town, Otsego County	444	3 904	3 932	366	2 193	2 155
Mohawk town, Montgomery County	445	3 902	3 976	470	1 607	1 476
Floyd town, Oneida County	446	3 869	3 856	484	1 483	1 367
Sandy Creek town, Oswego County	447	3 863	3 454	322	2 607	2 465
Groveland town, Livingston County	448	3 853	3 190	584	649	716
Norwich town, Chenango County	449	3 836	4 084	451	1 706	1 678
Greenville town, Orange County	450	3 800	3 120	510	1 365	1 160

Table 7a. **Rank by 2000 Population and Housing Units: 1990 and 2000**—Con.

[For information concerning historical counts, see "User Notes." For information on nonsampling error and definitions, see text]

State Minor Civil Division [2,500 or More Population]	Population			Housing units		
	2000 rank	2000	1990	2000 rank	2000	1990
THE STATE—Con.						
Canajoharie town, Montgomery County	451	3 797	3 909	462	1 637	1 612
Gorham town, Ontario County	452	3 776	3 497	417	1 900	1 791
Owasco town, Cayuga County	453	3 755	3 490	469	1 608	1 470
Gaines town, Orleans County	454	3 740	3 025	468	1 609	1 226
Campbell town, Steuben County	455	3 691	3 658	481	1 515	1 407
Argyle town, Washington County	456	3 688	3 031	434	1 798	1 435
Palermo town, Oswego County	457	3 686	3 582	508	1 366	1 182
Fayette town, Seneca County	458	3 643	3 636	455	1 680	1 609
Perth town, Fulton County	459	3 638	3 377	498	1 416	1 277
Carroll town, Chautauqua County	460	3 635	3 539	492	1 440	1 332
Chester town, Warren County	461	3 614	3 465	343	2 418	2 300
Holland town, Erie County	462	3 603	3 572	500	1 408	1 343
Rush town, Monroe County	462	3 603	3 217	521	1 300	1 121
Stockholm town, St. Lawrence County	464	3 592	3 533	480	1 520	1 374
Galway town, Saratoga County	465	3 589	3 266	421	1 879	1 699
Minisink town, Orange County	466	3 585	2 981	535	1 245	1 023
Canisteo town, Steuben County	467	3 583	3 636	452	1 704	1 643
Lake George town, Warren County	468	3 578	3 211	338	2 456	2 106
Neversink town, Sullivan County	469	3 553	2 951	402	1 960	1 558
Stanford town, Dutchess County	470	3 544	3 495	449	1 712	1 564
Ellisburg town, Jefferson County	471	3 541	3 386	438	1 781	1 531
Middleburgh town, Schoharie County	472	3 515	3 296	457	1 676	1 505
Westerlo town, Albany County	473	3 466	3 325	476	1 537	1 436
Starkey town, Yates County	474	3 465	3 173	464	1 624	1 487
Richmond town, Ontario County	475	3 452	3 230	445	1 723	1 658
Hancock town, Delaware County	476	3 449	3 384	330	2 512	2 259
Sterling town, Cayuga County	477	3 432	3 285	412	1 922	1 761
Livingston town, Columbia County	478	3 424	3 582	459	1 651	1 602
New Baltimore town, Greene County	479	3 417	3 371	501	1 406	1 338
White Creek town, Washington County	480	3 411	3 196	487	1 466	1 335
Mooers town, Clinton County	481	3 404	2 995	497	1 431	1 170
Bainbridge town, Chenango County	482	3 401	3 445	479	1 521	1 424
Cuba town, Allegany County	483	3 392	3 401	450	1 710	1 594
Clarendon town, Orleans County	483	3 392	2 705	517	1 331	967
Schuyler town, Herkimer County	485	3 385	3 508	475	1 541	1 448
North Collins town, Erie County	486	3 376	3 502	503	1 403	1 297
Enfield town, Tompkins County	487	3 369	3 054	496	1 432	1 182
East Bloomfield town, Ontario County	488	3 361	3 258	529	1 268	1 210
Bennington town, Wyoming County	489	3 349	3 046	527	1 273	1 119
Hopewell town, Ontario County	490	3 346	3 016	513	1 342	1 070
Cape Vincent town, Jefferson County	491	3 345	2 768	305	2 783	2 492
Tuxedo town, Orange County	492	3 334	3 023	491	1 457	1 314
Hounsfield town, Jefferson County	493	3 323	3 089	426	1 839	1 607
Colden town, Erie County	493	3 323	2 899	515	1 337	1 141
Greenville town, Greene County	495	3 316	3 135	453	1 694	1 541
Schoharie town, Schoharie County	496	3 299	3 369	494	1 435	1 344
Geneva town, Ontario County	497	3 289	2 967	477	1 532	1 360
Copake town, Columbia County	498	3 278	3 118	369	2 185	2 089
Veteran town, Chemung County	499	3 271	3 468	517	1 331	1 312
Sennett town, Cayuga County	500	3 244	2 913	562	1 117	953
Shandaken town, Ulster County	501	3 235	3 013	313	2 666	2 570
Lake Luzerne town, Warren County	502	3 219	2 816	407	1 949	1 762
York town, Livingston County	502	3 219	3 513	540	1 231	1 233
Oakfield town, Genesee County	504	3 203	3 312	534	1 250	1 231
Louisville town, St. Lawrence County	505	3 195	3 040	493	1 437	1 297
Otego town, Otsego County	506	3 183	3 128	505	1 383	1 284
Bergen town, Genesee County	507	3 182	2 794	537	1 240	1 040
Manheim town, Herkimer County	508	3 171	3 527	485	1 480	1 523
Croghan town, Lewis County	509	3 161	3 071	458	1 664	1 390
Altona town, Clinton County	510	3 160	2 775	580	1 007	819
Sherrill city, Oneida County	511	3 147	2 864	520	1 309	1 126
Franklinville town, Cattaraugus County	512	3 128	2 968	474	1 569	1 460
Palatine town, Montgomery County	513	3 070	2 787	538	1 233	1 056
Darien town, Genesee County	514	3 061	2 979	559	1 125	1 016
Callicoon town, Sullivan County	515	3 052	3 024	436	1 797	1 648
Guilford town, Chenango County	516	3 046	2 875	490	1 462	1 293
Triangle town, Broome County	517	3 032	3 006	535	1 245	1 139
Nunda town, Livingston County	518	3 017	2 931	522	1 298	1 137
Au Sable town, Clinton County	519	3 015	2 870	512	1 347	1 203
Danby town, Tompkins County	520	3 007	2 858	531	1 264	1 087
North East town, Dutchess County	521	3 002	2 918	508	1 366	1 367
Spencer town, Tioga County	522	2 979	2 881	528	1 271	1 175
Afton town, Chenango County	523	2 977	2 972	502	1 404	1 256
Carlton town, Orleans County	524	2 960	2 808	465	1 619	1 665
Wales town, Erie County	524	2 960	2 917	548	1 165	1 092
Rutland town, Jefferson County	526	2 959	3 023	545	1 178	1 101
Annsville town, Oneida County	527	2 956	2 786	552	1 144	993
Milford town, Otsego County	528	2 938	2 845	473	1 575	1 400
Aurelius town, Cayuga County	529	2 936	2 913	526	1 281	1 144
Stockport town, Columbia County	530	2 933	3 085	542	1 204	1 165
New Haven town, Oswego County	531	2 930	2 778	506	1 378	1 207
Caroline town, Tompkins County	532	2 910	3 044	532	1 254	1 230
Pamelia town, Jefferson County	533	2 897	2 811	552	1 144	988
Castile town, Wyoming County	534	2 873	3 042	456	1 679	1 700
Stephentown town, Rensselaer County	534	2 873	2 521	514	1 339	1 242
Somerset town, Niagara County	536	2 865	2 655	558	1 132	1 056
Moira town, Franklin County	537	2 857	2 684	524	1 286	1 079
Berne town, Albany County	538	2 846	3 053	504	1 385	1 372
Kendall town, Orleans County	539	2 838	2 769	564	1 103	1 058
Sheridan town, Chautauqua County	539	2 838	2 582	568	1 079	994

Table 7a. **Rank by 2000 Population and Housing Units: 1990 and 2000**—Con.

[For information concerning historical counts, see "User Notes." For information on nonsampling error and definitions, see text]

State Minor Civil Division [2,500 or More Population]	Population			Housing units		
	2000 rank	2000	1990	2000 rank	2000	1990
THE STATE—Con.						
New Berlin town, Chenango County	541	2 803	3 046	511	1 358	1 338
Madison town, Madison County	542	2 801	2 774	519	1 325	1 239
Davenport town, Delaware County	543	2 774	2 438	486	1 478	1 266
Northampton town, Fulton County	544	2 760	2 705	400	1 962	1 843
Ovid town, Seneca County	545	2 757	2 306	561	1 118	1 055
Denmark town, Lewis County	546	2 747	2 718	551	1 149	981
Cato town, Cayuga County	547	2 744	2 452	523	1 293	1 162
Barker town, Broome County	548	2 738	2 714	571	1 067	963
Florida town, Montgomery County	549	2 731	2 637	555	1 140	1 030
Seneca town, Ontario County	549	2 731	2 747	577	1 032	992
New Bremen town, Lewis County	551	2 722	2 526	563	1 116	925
Hunter town, Greene County	552	2 721	2 116	296	2 840	3 040
Delaware town, Sullivan County	553	2 719	2 633	515	1 337	1 244
Tully town, Onondaga County	554	2 709	2 378	556	1 139	992
Lisle town, Broome County	555	2 707	2 486	567	1 083	938
Salem town, Washington County	556	2 702	2 608	525	1 285	1 183
St. Regis Mohawk Reservation, Franklin County	557	2 699	1 978	581	977	754
Caneadea town, Allegany County	558	2 694	2 551	565	1 098	859
Parish town, Oswego County	558	2 694	2 425	575	1 034	868
Sardinia town, Erie County	560	2 692	2 667	578	1 017	1 001
Randolph town, Cattaraugus County	561	2 681	2 613	560	1 122	1 036
Pierrepont town, St. Lawrence County	562	2 674	2 375	538	1 233	1 060
Chemung town, Chemung County	563	2 665	2 540	572	1 054	951
Catlin town, Chemung County	564	2 649	2 626	570	1 069	985
Fleming town, Cayuga County	565	2 647	2 644	550	1 153	1 049
Knox town, Albany County	565	2 647	2 661	574	1 041	980
Addison town, Steuben County	567	2 640	2 645	546	1 177	1 119
Benton town, Yates County	567	2 640	2 380	583	956	904
Ripley town, Chautauqua County	569	2 636	2 967	541	1 211	1 219
Cohocton town, Steuben County	570	2 626	2 520	552	1 144	1 046
Franklin town, Delaware County	571	2 621	2 471	507	1 371	1 223
Sangerfield town, Oneida County	572	2 610	2 460	579	1 010	924
Durham town, Greene County	573	2 592	2 324	460	1 642	1 493
Nichols town, Tioga County	574	2 584	2 525	576	1 033	932
Pine Plains town, Dutchess County	575	2 569	2 287	549	1 161	1 050
St. Johnsville town, Montgomery County	576	2 565	2 773	547	1 170	1 172
Otisco town, Onondaga County	577	2 561	2 255	543	1 200	1 058
Sheldon town, Wyoming County	577	2 561	2 487	582	973	880
West Bloomfield town, Ontario County	579	2 549	2 536	573	1 049	996
Urbana town, Steuben County	580	2 546	2 807	495	1 434	1 427
North Harmony town, Chautauqua County	581	2 521	2 301	499	1 412	1 254
Persia town, Cattaraugus County	582	2 512	2 530	569	1 071	1 077
Yates town, Orleans County	583	2 510	2 497	529	1 268	1 321
Roxbury town, Delaware County	584	2 509	2 388	392	2 026	1 978

Table 8. **Population by Urban and Rural and Size of Place: 2000**

[Places classified by population size. Portions of certain places may be classified as rural (see "Extended Place" in Appendix A). For information on nonsampling error and definitions, see text]

State Size of Place [Population]	Total			Urban							
					In place						
					All urban places (entirely or partly urban)		Entirely urban places		Partly urban places		
	Population	Number of places	Percent of total population	Total	Population	Number of places	Population	Number of places	Population	Number of places	Not in place
The State	**18 976 457**	**1 050**	**100.0**	**16 602 582**	**15 005 088**	**766**	**5 071 419**	**437**	**9 933 669**	**329**	**1 597 494**
In place	**15 350 884**	**1 050**	**80.9**	**15 005 088**	**15 005 088**	**766**	**5 071 419**	**437**	**9 933 669**	**329**	**(X)**
Place of—											
1,000,000 or more	8 008 278	1	42.2	8 008 278	8 008 278	1	–	–	8 008 278	1	(X)
500,000 to 999,999	–	–	–	–	–	–	–	–	–	–	(X)
250,000 to 499,999	292 648	1	1.5	292 648	292 648	1	292 648	1	–	–	(X)
100,000 to 249,999	563 165	3	3.0	563 165	563 165	3	563 165	3	–	–	(X)
50,000 to 99,999	824 972	13	4.3	824 661	824 661	13	417 338	7	407 323	6	(X)
25,000 to 49,999	1 326 684	41	7.0	1 321 049	1 321 049	41	990 676	31	330 373	10	(X)
10,000 to 24,999	2 006 769	128	10.6	1 999 649	1 999 649	128	1 589 027	101	410 622	27	(X)
5,000 to 9,999	1 082 468	154	5.7	1 071 827	1 071 827	154	736 692	103	335 135	51	(X)
2,500 to 4,999	639 758	181	3.4	605 967	605 967	178	341 828	96	264 139	82	(X)
2,000 to 2,499	152 563	68	0.8	118 202	118 202	56	60 398	27	57 804	29	(X)
1,500 to 1,999	161 157	92	0.8	94 496	94 496	59	30 632	17	63 864	42	(X)
1,000 to 1,499	154 412	126	0.8	68 834	68 834	65	30 357	24	38 477	41	(X)
500 to 999	103 093	143	0.5	28 979	28 979	44	15 773	20	13 206	24	(X)
200 to 499	34 356	92	0.2	7 186	7 186	21	2 885	7	4 301	14	(X)
Less than 200	561	7	–	147	147	2	–	–	147	2	(X)
Cumulative summary:											
Place of—											
1,000,000 or more	8 008 278	1	42.2	8 008 278	8 008 278	1	–	–	8 008 278	1	(X)
500,000 or more	8 008 278	1	42.2	8 008 278	8 008 278	1	–	–	8 008 278	1	(X)
250,000 or more	8 300 926	2	43.7	8 300 926	8 300 926	2	292 648	1	8 008 278	1	(X)
100,000 or more	8 864 091	5	46.7	8 864 091	8 864 091	5	855 813	4	8 008 278	1	(X)
50,000 or more	9 689 063	18	51.1	9 688 752	9 688 752	18	1 273 151	11	8 415 601	7	(X)
25,000 or more	11 015 747	59	58.0	11 009 801	11 009 801	59	2 263 827	42	8 745 974	17	(X)
10,000 or more	13 022 516	187	68.6	13 009 450	13 009 450	187	3 852 854	143	9 156 596	44	(X)
5,000 or more	14 104 984	341	74.3	14 081 277	14 081 277	341	4 589 546	246	9 491 731	95	(X)
2,500 or more	14 744 742	522	77.7	14 687 244	14 687 244	519	4 931 374	342	9 755 870	177	(X)
2,000 or more	14 897 305	590	78.5	14 805 446	14 805 446	575	4 991 772	369	9 813 674	206	(X)
1,500 or more	15 058 462	682	79.4	14 899 942	14 899 942	634	5 022 404	386	9 877 538	248	(X)
1,000 or more	15 212 874	808	80.2	14 968 776	14 968 776	699	5 052 761	410	9 916 015	289	(X)
500 or more	15 315 967	951	80.7	14 997 755	14 997 755	743	5 068 534	430	9 929 221	313	(X)
200 or more	15 350 323	1 043	80.9	15 004 941	15 004 941	764	5 071 419	437	9 933 522	327	(X)
Not in place	**3 625 573**	**(X)**	**19.1**	**1 597 494**	**(X)**	**(X)**	**(X)**	**(X)**	**(X)**	**(X)**	**1 597 494**

Table 8. **Population by Urban and Rural and Size of Place: 2000**—Con.

[Places classified by population size. Portions of certain places may be classified as rural (see "Extended Place" in Appendix A). For information on nonsampling error and definitions, see text]

Rural								State Size of Place [Population]
	In place							
	All rural places (entirely or partly rural)		Entirely rural places		Partly rural places			
Total	Population	Number of places	Population	Number of places	Population	Number of places	Not in place	
2 373 875	**345 796**	**613**	**263 016**	**284**	**82 780**	**329**	**2 028 079**	**The State**
345 796	**345 796**	**613**	**263 016**	**284**	**82 780**	**329**	**(X)**	**In place**
								Place of—
–	–	1	–	–	–	1	(X)	1,000,000 or more
–	–	–	–	–	–	–	(X)	500,000 to 999,999
–	–	–	–	–	–	–	(X)	250,000 to 499,999
–	–	–	–	–	–	–	(X)	100,000 to 249,999
311	311	6	–	–	311	6	(X)	50,000 to 99,999
5 635	5 635	10	–	–	5 635	10	(X)	25,000 to 49,999
7 120	7 120	27	–	–	7 120	27	(X)	10,000 to 24,999
10 641	10 641	51	–	–	10 641	51	(X)	5,000 to 9,999
33 791	33 791	85	9 101	3	24 690	82	(X)	2,500 to 4,999
34 361	34 361	41	27 286	12	7 075	29	(X)	2,000 to 2,499
66 661	66 661	75	57 230	33	9 431	42	(X)	1,500 to 1,999
85 578	85 578	102	73 625	61	11 953	41	(X)	1,000 to 1,499
74 114	74 114	123	69 350	99	4 764	24	(X)	500 to 999
27 170	27 170	85	26 046	71	1 124	14	(X)	200 to 499
414	414	7	378	5	36	2	(X)	Less than 200
								Cumulative summary:
								Place of—
–	–	1	–	–	–	1	(X)	1,000,000 or more
–	–	1	–	–	–	1	(X)	500,000 or more
–	–	1	–	–	–	1	(X)	250,000 or more
–	–	1	–	–	–	1	(X)	100,000 or more
311	311	7	–	–	311	7	(X)	50,000 or more
5 946	5 946	17	–	–	5 946	17	(X)	25,000 or more
13 066	13 066	44	–	–	13 066	44	(X)	10,000 or more
23 707	23 707	95	–	–	23 707	95	(X)	5,000 or more
57 498	57 498	180	9 101	3	48 397	177	(X)	2,500 or more
91 859	91 859	221	36 387	15	55 472	206	(X)	2,000 or more
158 520	158 520	296	93 617	48	64 903	248	(X)	1,500 or more
244 098	244 098	398	167 242	109	76 856	289	(X)	1,000 or more
318 212	318 212	521	236 592	208	81 620	313	(X)	500 or more
345 382	345 382	606	262 638	279	82 744	327	(X)	200 or more
2 028 079	**(X)**	**(X)**	**(X)**	**(X)**	**(X)**	**(X)**	**2 028 079**	**Not in place**

Table 9. Population, Housing Units, and Land Area by Urban and Rural and Size of Urban Area: 2000

[Areas classified by population size. For information on nonsampling error and definitions, see text]

State Urban and Rural Size of Urban Area [Population]	Population		Housing units		Land area		Number of urban areas		
	Total	Percent distribution	Total	Percent distribution	In square miles	Percent distribution	Total	Entirely in state	Partly in state
The State	**18 976 457**	**100.0**	**7 679 307**	**100.0**	**47 213.79**	**100.0**	**132**	**123**	**9**
Urban	**16 602 582**	**87.5**	**6 571 343**	**85.6**	**3 938.73**	**8.3**	**132**	**123**	**9**
In central place	10 681 985	56.3	4 365 086	56.8	942.41	2.0	(X)	(X)	(X)
Not in central place	5 920 597	31.2	2 206 257	28.7	2 996.32	6.3	(X)	(X)	(X)
In urbanized area	15 504 619	81.7	6 103 246	79.5	3 276.76	6.9	16	12	4
In central place	9 942 565	52.4	4 041 972	52.6	637.09	1.3	(X)	(X)	(X)
Not in central place	5 562 054	29.3	2 061 274	26.8	2 639.67	5.6	(X)	(X)	(X)
1,000,000 or more	11 870 842	62.6	4 555 210	59.3	1 539.82	3.3	1	–	1
In central place	8 561 542	45.1	3 400 148	44.3	360.48	0.8	(X)	(X)	(X)
Not in central place	3 309 300	17.4	1 155 062	15.0	1 179.34	2.5	(X)	(X)	(X)
500,000 to 999,999	2 272 762	12.0	987 481	12.9	960.28	2.0	4	3	1
In central place	919 261	4.8	434 619	5.7	172.59	0.4	(X)	(X)	(X)
Not in central place	1 353 501	7.1	552 862	7.2	787.69	1.7	(X)	(X)	(X)
250,000 to 499,999	754 249	4.0	302 155	3.9	444.65	0.9	2	2	–
In central place	205 436	1.1	91 821	1.2	34.06	0.1	(X)	(X)	(X)
Not in central place	548 813	2.9	210 334	2.7	410.59	0.9	(X)	(X)	(X)
100,000 to 249,999	273 751	1.4	121 468	1.6	133.62	0.3	3	1	2
In central place	107 994	0.6	53 136	0.7	23.98	0.1	(X)	(X)	(X)
Not in central place	165 757	0.9	68 332	0.9	109.64	0.2	(X)	(X)	(X)
50,000 to 99,999	333 015	1.8	136 932	1.8	198.39	0.4	6	6	–
In central place	148 332	0.8	62 248	0.8	45.98	0.1	(X)	(X)	(X)
Not in central place	184 683	1.0	74 684	1.0	152.42	0.3	(X)	(X)	(X)
In urban cluster	1 097 963	5.8	468 097	6.1	661.97	1.4	116	111	5
In central place	739 420	3.9	323 114	4.2	305.33	0.6	(X)	(X)	(X)
Not in central place	358 543	1.9	144 983	1.9	356.64	0.8	(X)	(X)	(X)
25,000 or more	395 895	2.1	172 851	2.3	197.36	0.4	12	12	–
In central place	264 191	1.4	117 860	1.5	85.20	0.2	(X)	(X)	(X)
Not in central place	131 704	0.7	54 991	0.7	112.16	0.2	(X)	(X)	(X)
10,000 to 24,999	291 389	1.5	122 077	1.6	178.86	0.4	20	16	4
In central place	191 187	1.0	82 688	1.1	73.93	0.2	(X)	(X)	(X)
Not in central place	100 202	0.5	39 389	0.5	104.93	0.2	(X)	(X)	(X)
5,000 to 9,999	223 884	1.2	94 948	1.2	152.39	0.3	33	33	–
In central place	152 167	0.8	67 389	0.9	75.36	0.2	(X)	(X)	(X)
Not in central place	71 717	0.4	27 559	0.4	77.03	0.2	(X)	(X)	(X)
2,500 to 4,999	186 795	1.0	78 221	1.0	133.35	0.3	51	50	1
In central place	131 875	0.7	55 177	0.7	70.84	0.2	(X)	(X)	(X)
Not in central place	54 920	0.3	23 044	0.3	62.51	0.1	(X)	(X)	(X)
Cumulative summary:									
Urban area of—									
1,000,000 or more	11 870 842	62.6	4 555 210	59.3	1 539.82	3.3	1	–	1
In central place	8 561 542	45.1	3 400 148	44.3	360.48	0.8	(X)	(X)	(X)
Not in central place	3 309 300	17.4	1 155 062	15.0	1 179.34	2.5	(X)	(X)	(X)
500,000 or more	14 143 604	74.5	5 542 691	72.2	2 500.10	5.3	5	3	2
In central place	9 480 803	50.0	3 834 767	49.9	533.07	1.1	(X)	(X)	(X)
Not in central place	4 662 801	24.6	1 707 924	22.2	1 967.03	4.2	(X)	(X)	(X)
250,000 or more	14 897 853	78.5	5 844 846	76.1	2 944.75	6.2	7	5	2
In central place	9 686 239	51.0	3 926 588	51.1	567.13	1.2	(X)	(X)	(X)
Not in central place	5 211 614	27.5	1 918 258	25.0	2 377.62	5.0	(X)	(X)	(X)
100,000 or more	15 171 604	79.9	5 966 314	77.7	3 078.37	6.5	10	6	4
In central place	9 794 233	51.6	3 979 724	51.8	591.11	1.3	(X)	(X)	(X)
Not in central place	5 377 371	28.3	1 986 590	25.9	2 487.26	5.3	(X)	(X)	(X)
50,000 or more	15 504 619	81.7	6 103 246	79.5	3 276.76	6.9	16	12	4
In central place	9 942 565	52.4	4 041 972	52.6	637.09	1.3	(X)	(X)	(X)
Not in central place	5 562 054	29.3	2 061 274	26.8	2 639.67	5.6	(X)	(X)	(X)
25,000 or more	15 900 514	83.8	6 276 097	81.7	3 474.12	7.4	28	24	4
In central place	10 206 756	53.8	4 159 832	54.2	722.28	1.5	(X)	(X)	(X)
Not in central place	5 693 758	30.0	2 116 265	27.6	2 751.84	5.8	(X)	(X)	(X)
10,000 or more	16 191 903	85.3	6 398 174	83.3	3 652.98	7.7	48	40	8
In central place	10 397 943	54.8	4 242 520	55.2	796.21	1.7	(X)	(X)	(X)
Not in central place	5 793 960	30.5	2 155 654	28.1	2 856.77	6.1	(X)	(X)	(X)
5,000 or more	16 415 787	86.5	6 493 122	84.6	3 805.38	8.1	81	73	8
In central place	10 550 110	55.6	4 309 909	56.1	871.58	1.8	(X)	(X)	(X)
Not in central place	5 865 677	30.9	2 183 213	28.4	2 933.80	6.2	(X)	(X)	(X)
2,500 or more	16 602 582	87.5	6 571 343	85.6	3 938.73	8.3	132	123	9
In central place	10 681 985	56.3	4 365 086	56.8	942.41	2.0	(X)	(X)	(X)
Not in central place	5 920 597	31.2	2 206 257	28.7	2 996.32	6.3	(X)	(X)	(X)
Rural	**2 373 875**	**12.5**	**1 107 964**	**14.4**	**43 275.06**	**91.7**	**(X)**	**(X)**	**(X)**

Appendixes

Several appendixes traditionally found in printed reports are now available in a separate volume. See PHC-3-A, *Population and Housing Unit Counts, Selected Appendixes*, in print or on the Internet at http://www.census.gov/prod/cen2000/phc-3-a.pdf for the following:

Appendix A. Geographic Terms and Concepts
Appendix B. Definitions of Subject Characteristics
Appendix C. Data Collection and Processing Procedures
Appendix D. Questionnaire
Appendix E. Data Products and User Assistance
Appendix G. Accuracy of the Data
Appendix H. Acknowledgments

This Appendix section contains:

Appendix F. Maps

Appendix F.
Maps

Counties

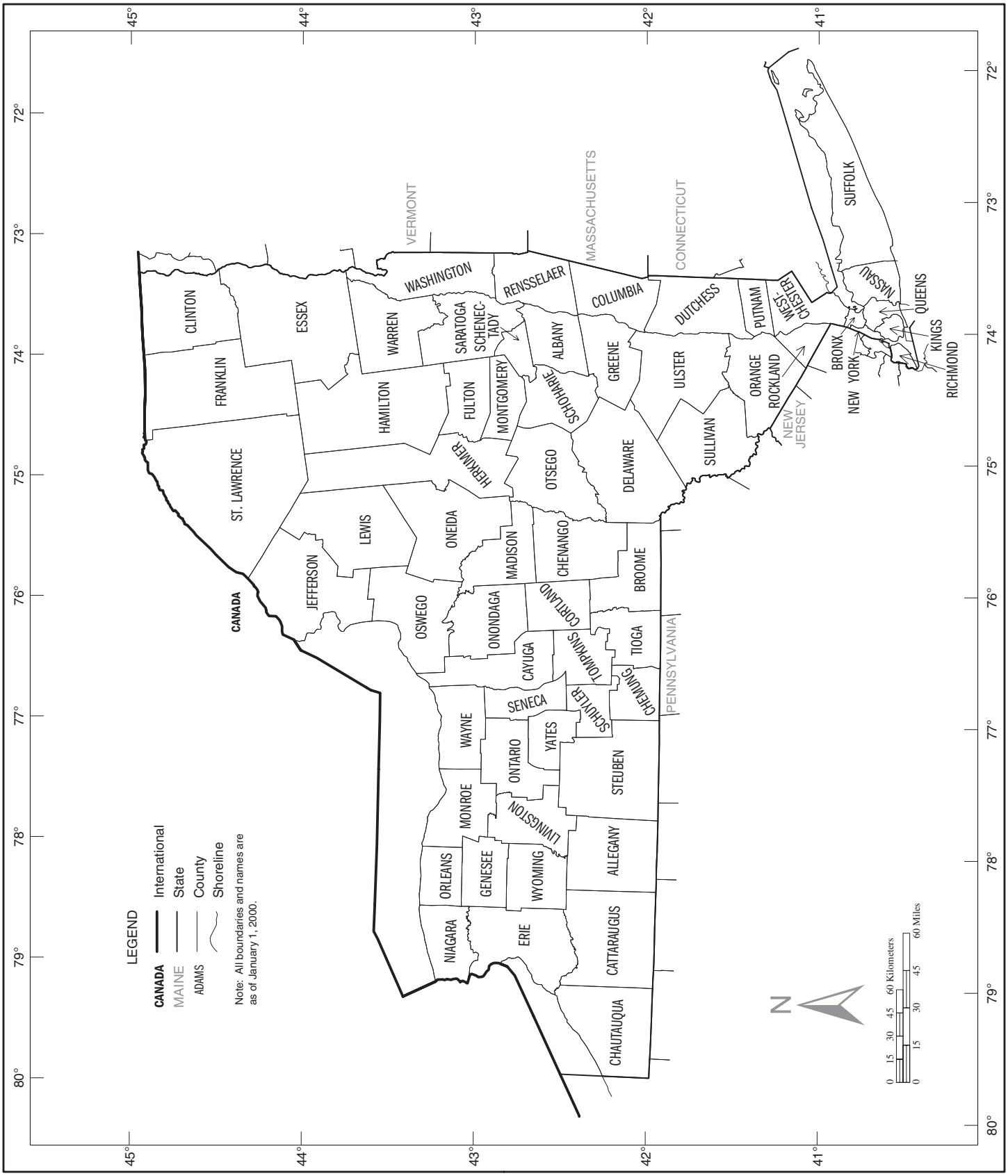

U.S. Census Bureau, Census 2000

County Subdivision Outline Map Legend and County Location Index

Map Legend

		International
	CAMPO	American Indian Reservation (Federal)[1]
	TAMA	American Indian Reservation (State)[1]
	Tetlin	Tribal Designated Statistical Areas
		State
	ERIE	County
	YORK	County Subdivision[1,2]
	ROME	Incorporated Place[2]
	Zena	Census Designated Place[2]
	Lake Erie	Large River, Lake, Water Body, or Shoreline
		A fishhook joins contiguous and/or discontiguous parts of the same geographic entity

[1] A '°' following a American Indian area name indicates that the American Indian area is not part of any legal county subdivision and thus serves as the statistical equivalent of a legal county subdivision. The name for the county subdivision is always the same as that of the American Indian area and never shown separately on the map.

[2] A '*' following a place name indicates that the place is coextensive with a separate county subdivision. The county subdivision name is shown only if different than the name of the place. A '°' following a place name indicates that the place is an independent place or independent city. An independent place is not part of any legal county subdivision and thus serves as the statistical equivalent of a legal county subdivision. An independent city is not part of any county or legal county subdivision and thus serves as both the statistical equivalent of a county and a legal county subdivision. The name for the county subdivision is always the same as that of the place and never shown separately on the map.

Note: All legal boundaries and names are as of January 1, 2000. Where international, state, county, and/or county subdivision boundaries coincide, the map shows the boundary symbol for the highest level of these geographic entities. The county boundary is always shown. Where a county subdivision boundary coincides with a place boundary, the map does not show the place boundary symbol. Any geographic entity name may include '(pt.)' if some portion of the entity extends beyond the limits of the map area displayed on the page, or if multiple discontiguous pieces of the entity have been discretely labeled on the page. A geographic entity name may include '(pts.)' if many discontiguous pieces exist for that entity that cannot be discretely labeled.
The boundaries shown on this map are for Census Bureau statistical data collection and tabulation purposes only; their depiction and designation for statistical purposes does not constitute a determination of jurisdictional authority or rights of ownership or entitlement.

Map Sections

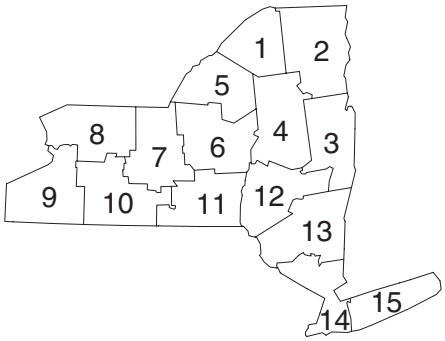

County Location Index

This list presents the reference coordinates for each county on the county subdivision outline map.
Map section numbers refer to the county subdivision outline maps only.

COUNTY	MAP SEC	MAP REF	COUNTY	MAP SEC	MAP REF	COUNTY	MAP SEC	MAP REF
Albany	12	LU-BM	Herkimer	4	LO-BH	Richmond	14	LT-BY
Allegany	10	KV-BO	Jefferson	5	LH-BE	Rockland	14	LT-BV
Bronx	14	LU-BW	Kings	14	LU-BY	Saratoga	3	LU-BJ
Broome	11	LJ-BP	Lewis	5	LL-BF	Schenectady	3	LT-BL
Cattaraugus	9	KR-BO	Livingston	10	KX-BL	Schoharie	12	LR-BM
Cayuga	7	LE-BJ	Madison	6	LJ-BK	Schuyler	10	LC-BN
Chautauqua	9	KN-BO	Monroe	8	KX-BI	Seneca	7	LD-BL
Chemung	11	LD-BP	Montgomery	4	LR-BK	St. Lawrence	1	LN-BB
Chenango	11	LK-BN	Nassau	14	LW-BX	Steuben	10	KZ-BO
Clinton	2	LV-AZ	New York	14	LU-BX	Suffolk	15	MB-BW
Columbia	13	LW-BO	Niagara	8	KR-BH	Sullivan	13	LP-BR
Cortland	11	LH-BM	Oneida	6	LL-BI	Tioga	11	LG-BO
Delaware	12	LO-BO	Onondaga	6	LG-BJ	Tompkins	11	LF-BN
Dutchess	13	LV-BR	Ontario	7	LA-BK	Ulster	13	LS-BQ
Erie	9	KR-BL	Orange	14	LS-BT	Warren	3	LU-BG
Essex	2	LV-BD	Orleans	8	KU-BH	Washington	3	LX-BI
Franklin	2	LS-BA	Oswego	6	LG-BH	Wayne	7	LB-BI
Fulton	4	LR-BJ	Otsego	12	LN-BM	Westchester	14	LV-BV
Genesee	8	KU-BJ	Putnam	14	LV-BT	Wyoming	10	KU-BL
Greene	13	LT-BO	Queens	14	LU-BY	Yates	7	LB-BM
Hamilton	4	LR-BG	Rensselaer	3	LW-BL			

American Indian Areas, Counties, County Subdivisions, and Places – Section 1

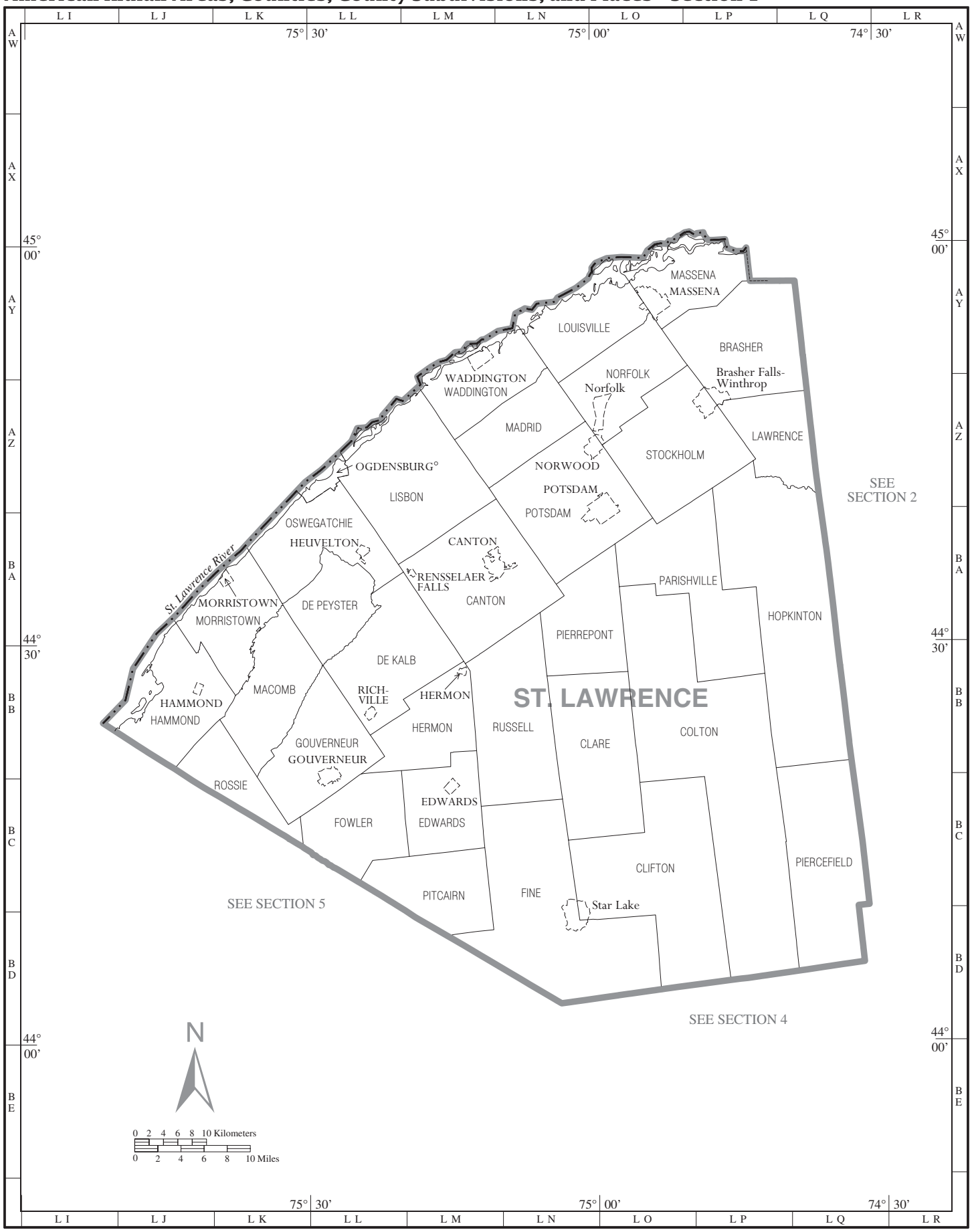

U.S. Census Bureau, Census 2000

American Indian Areas, Counties, County Subdivisions, and Places – Section 2

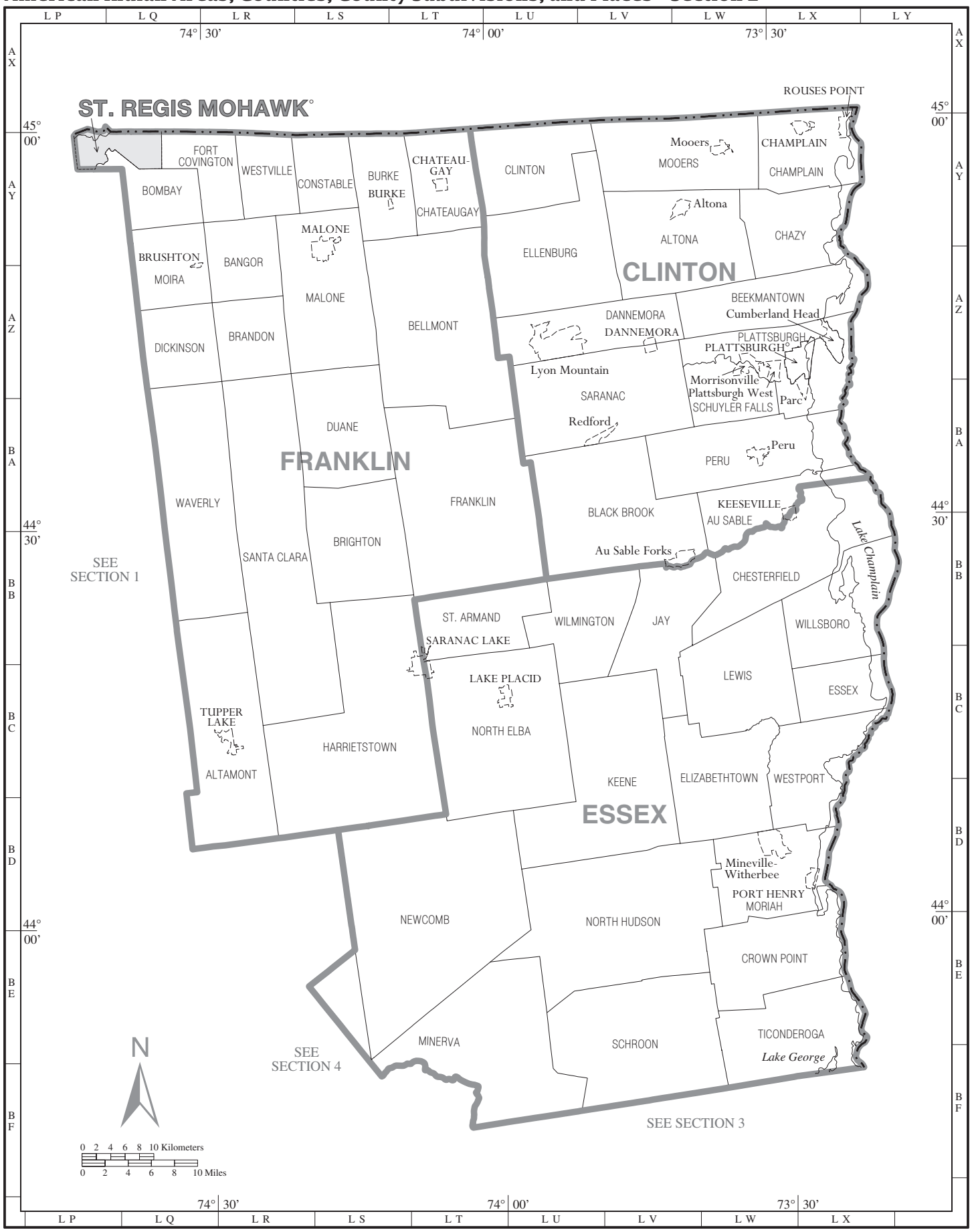

U.S. Census Bureau, Census 2000

American Indian Areas, Counties, County Subdivisions, and Places – Section 3

U.S. Census Bureau, Census 2000

American Indian Areas, Counties, County Subdivisions, and Places – Section 4

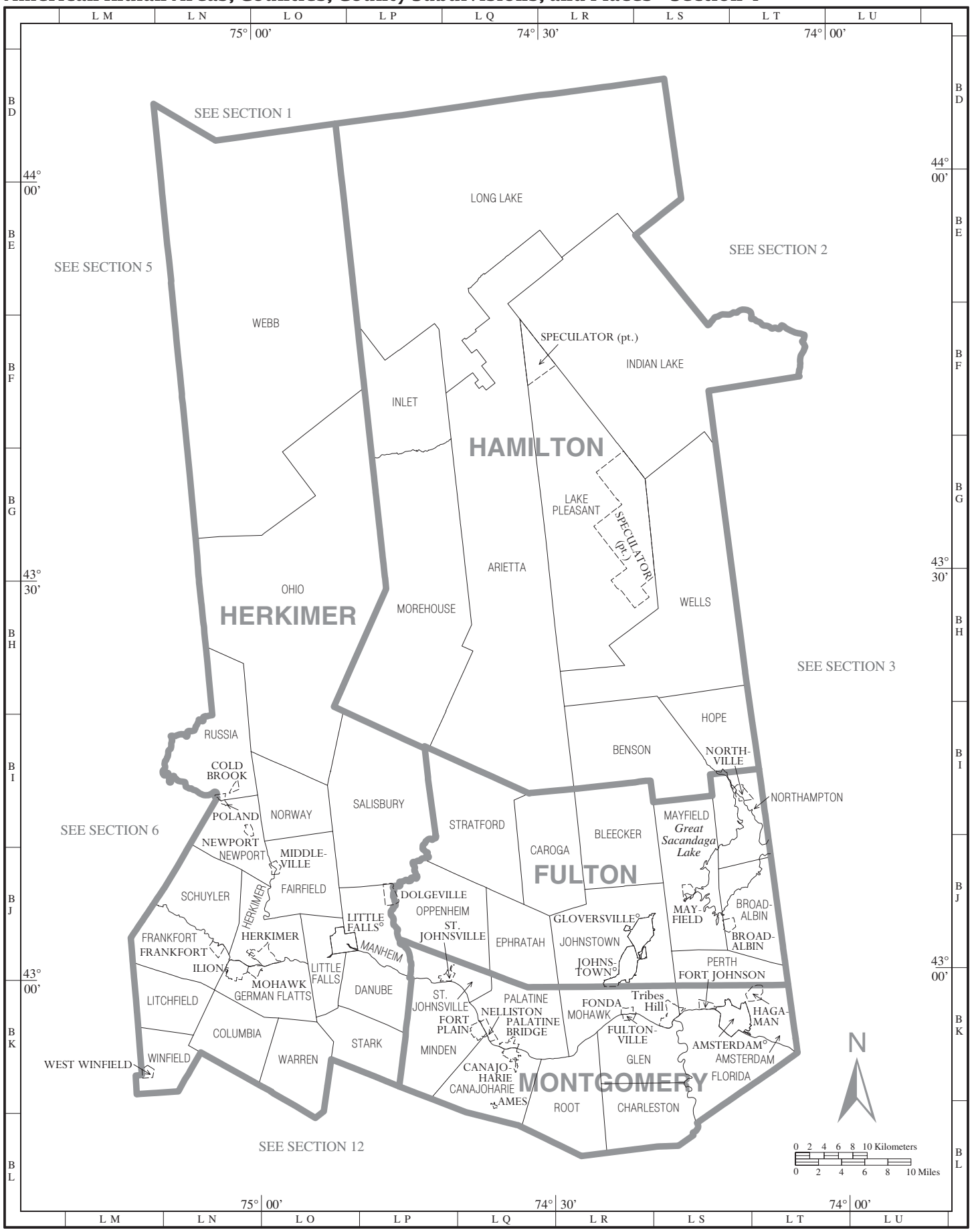

U.S. Census Bureau, Census 2000

American Indian Areas, Counties, County Subdivisions, and Places – Section 5

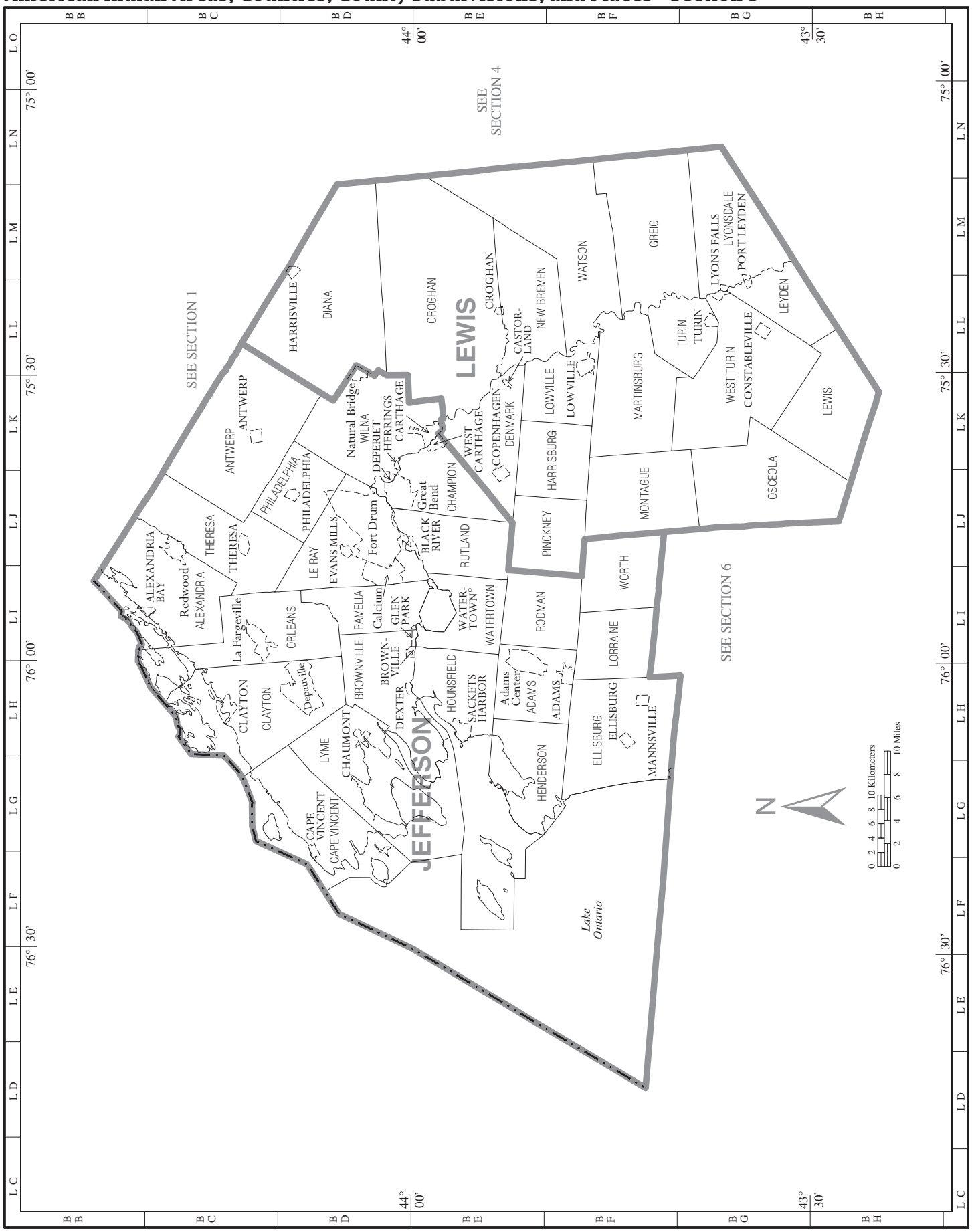

American Indian Areas, Counties, County Subdivisions, and Places – Section 6

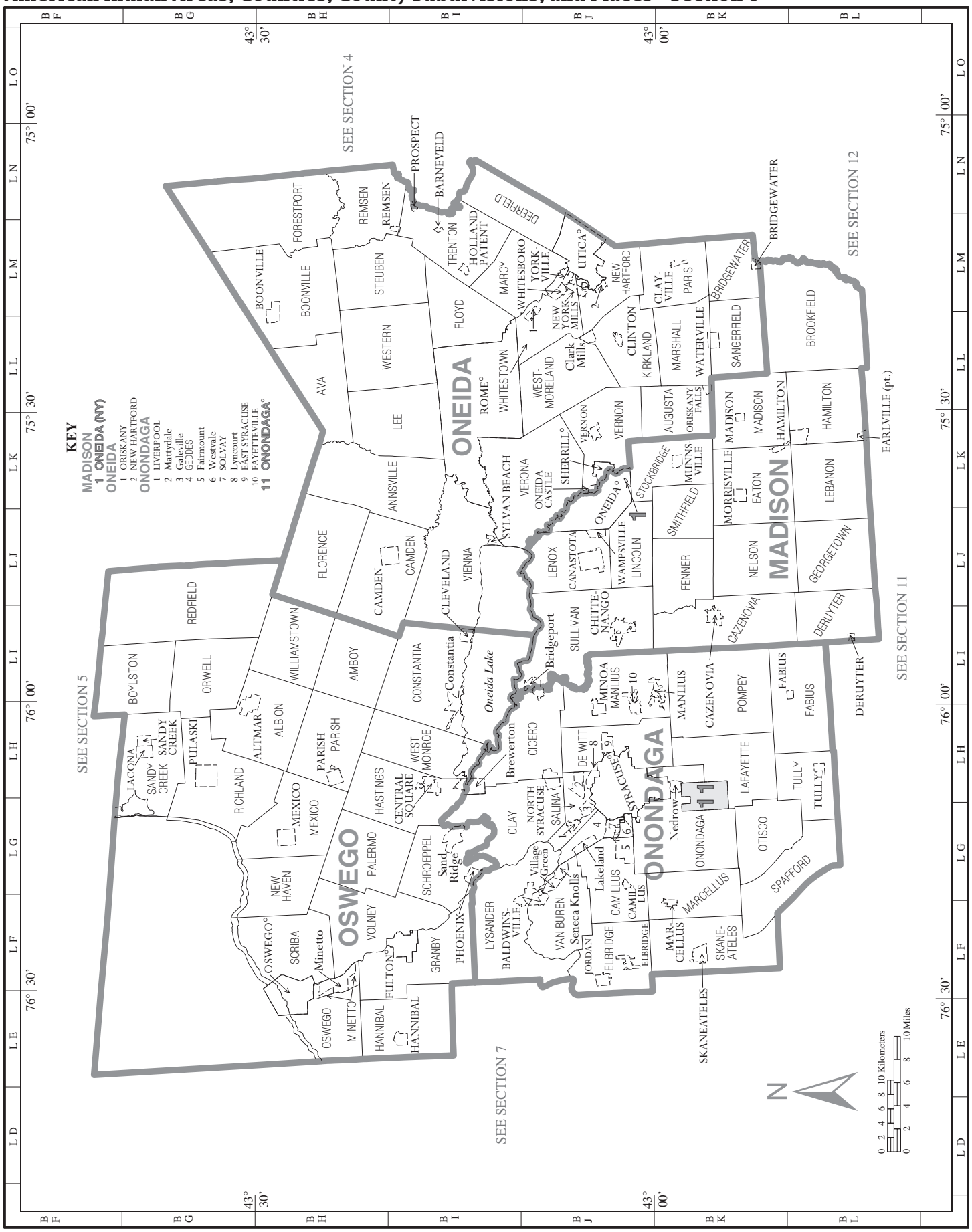

American Indian Areas, Counties, County Subdivisions, and Places – Section 7

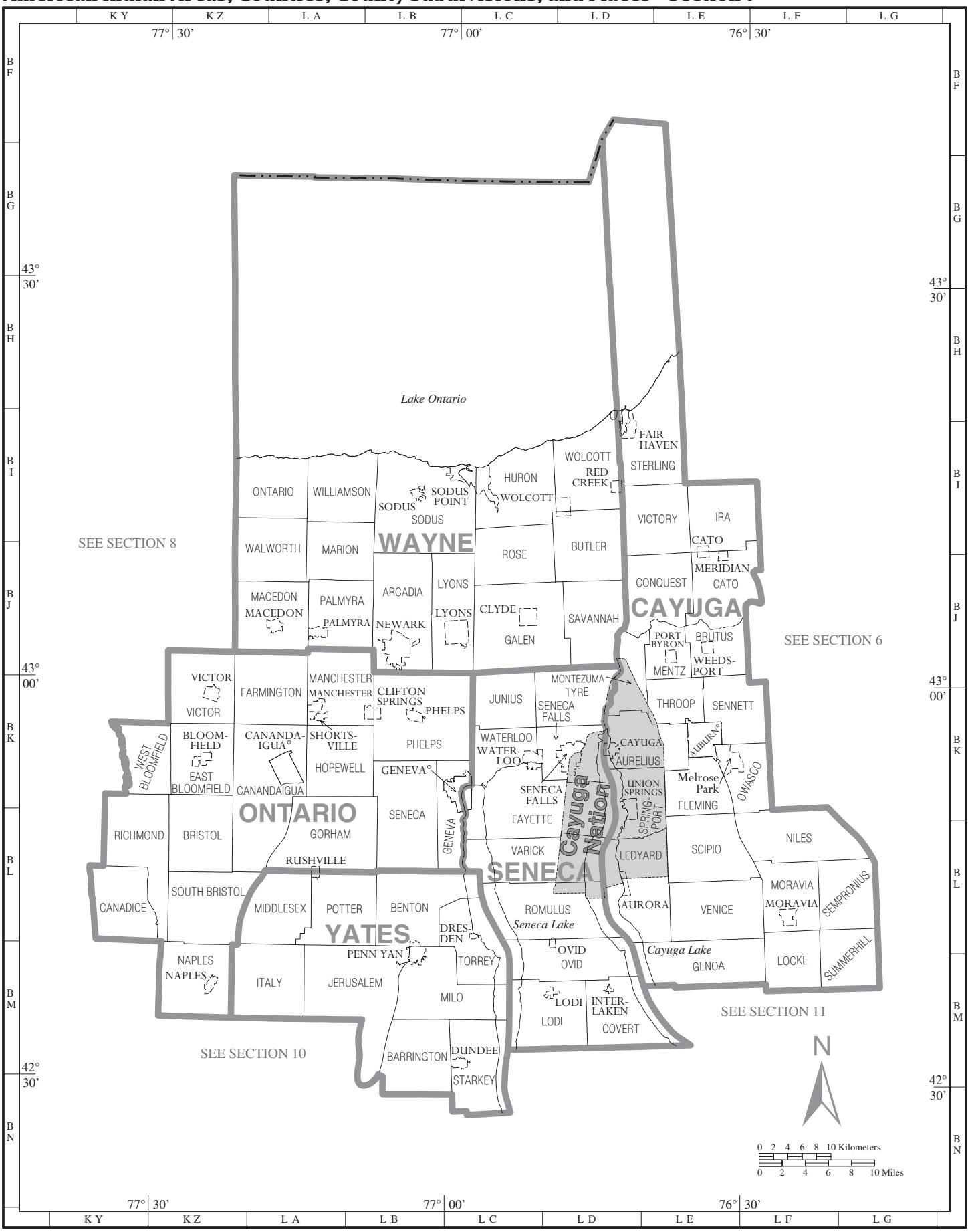

U.S. Census Bureau, Census 2000

American Indian Areas, Counties, County Subdivisions, and Places – Section 8

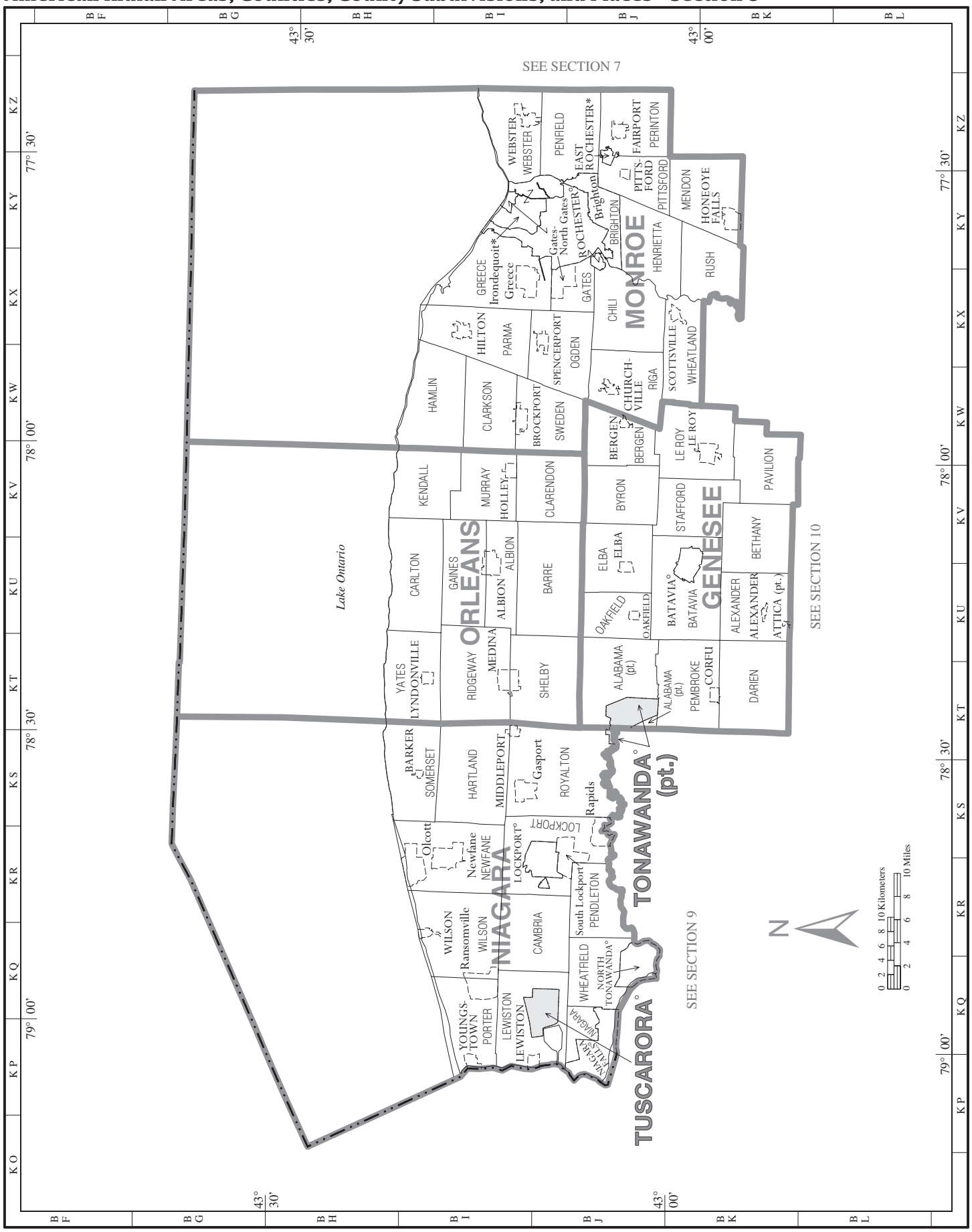

U.S. Census Bureau, Census 2000

American Indian Areas, Counties, County Subdivisions, and Places – Section 9

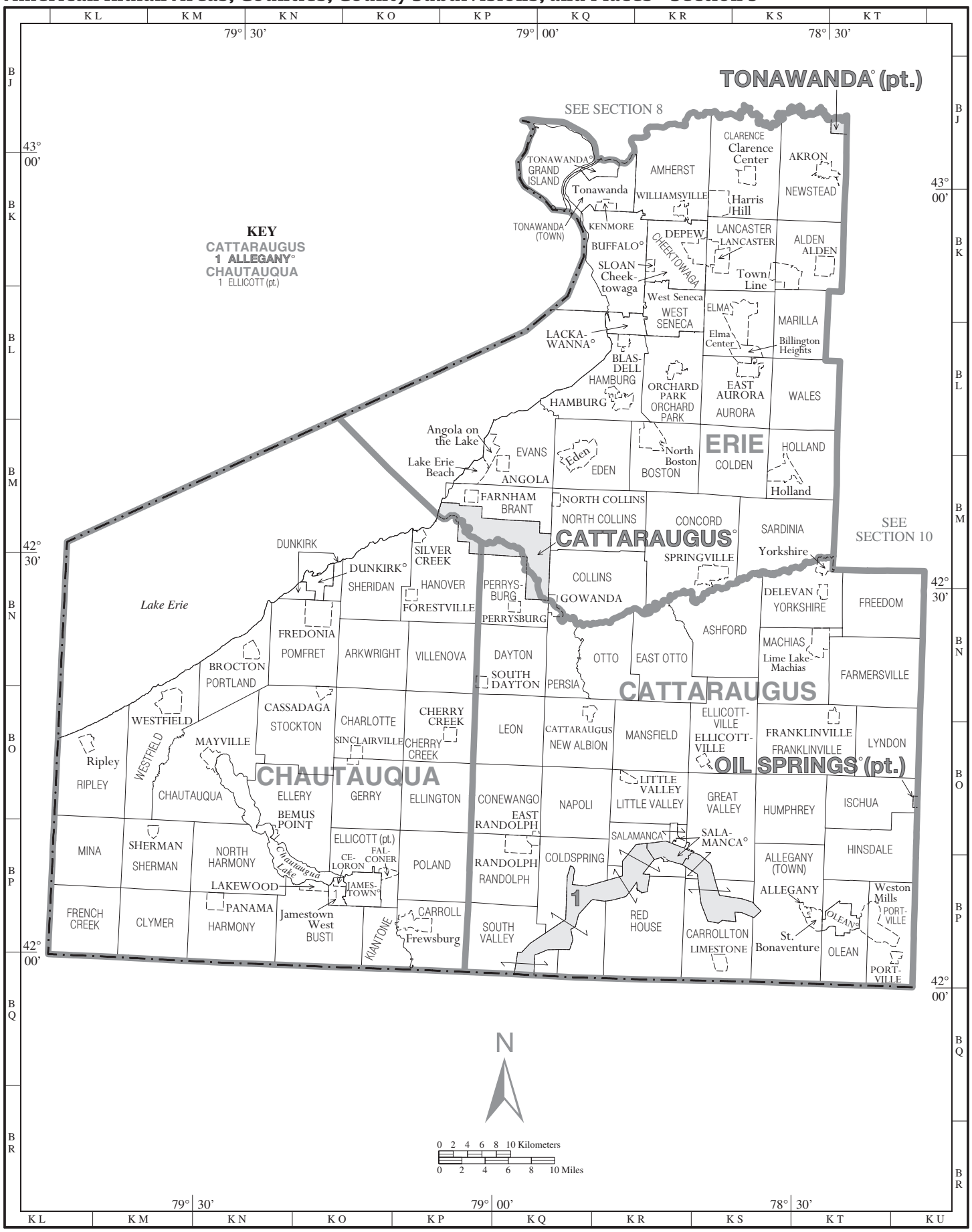

American Indian Areas, Counties, County Subdivisions, and Places – Section 10

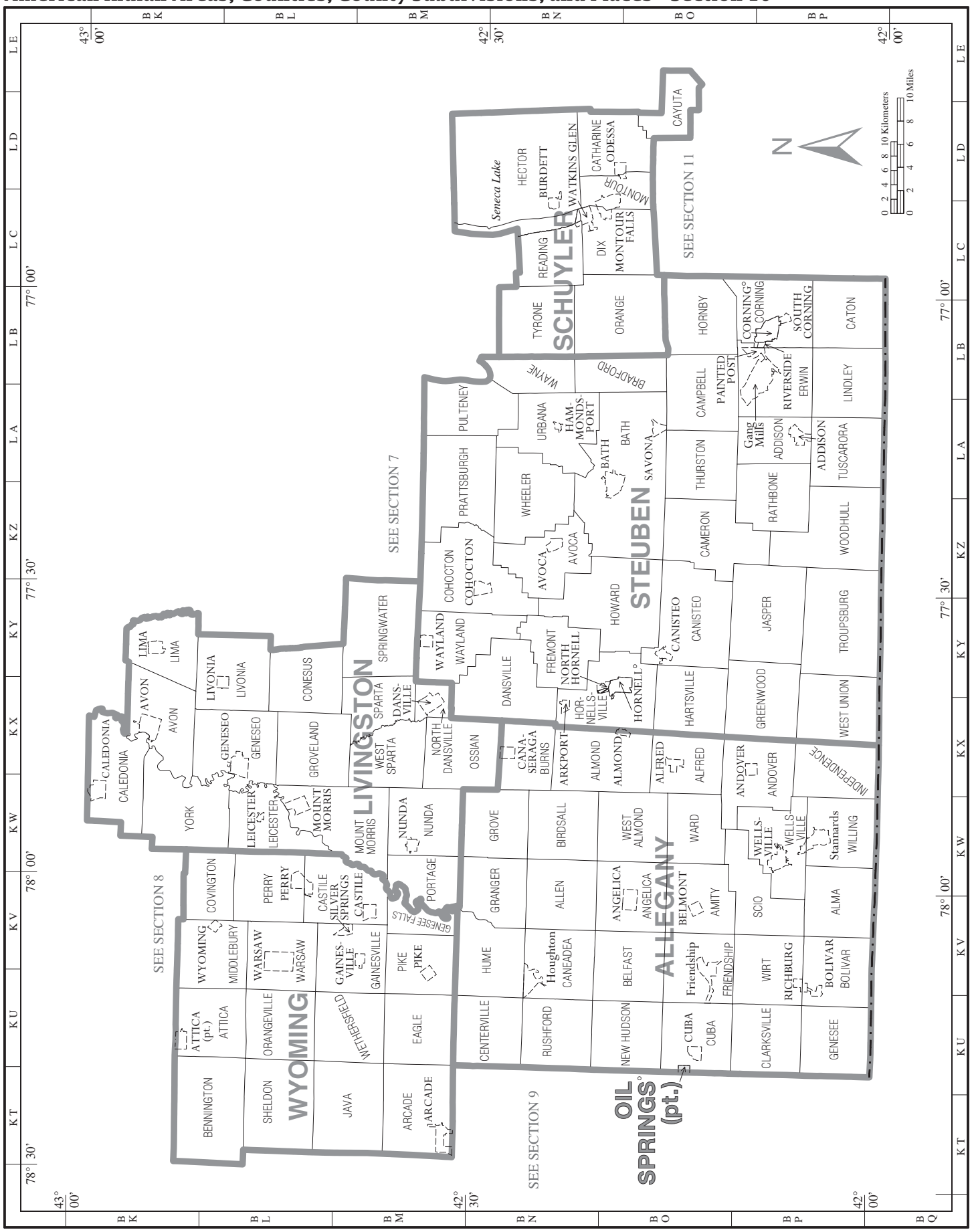

U.S. Census Bureau, Census 2000

American Indian Areas, Counties, County Subdivisions, and Places – Section 11

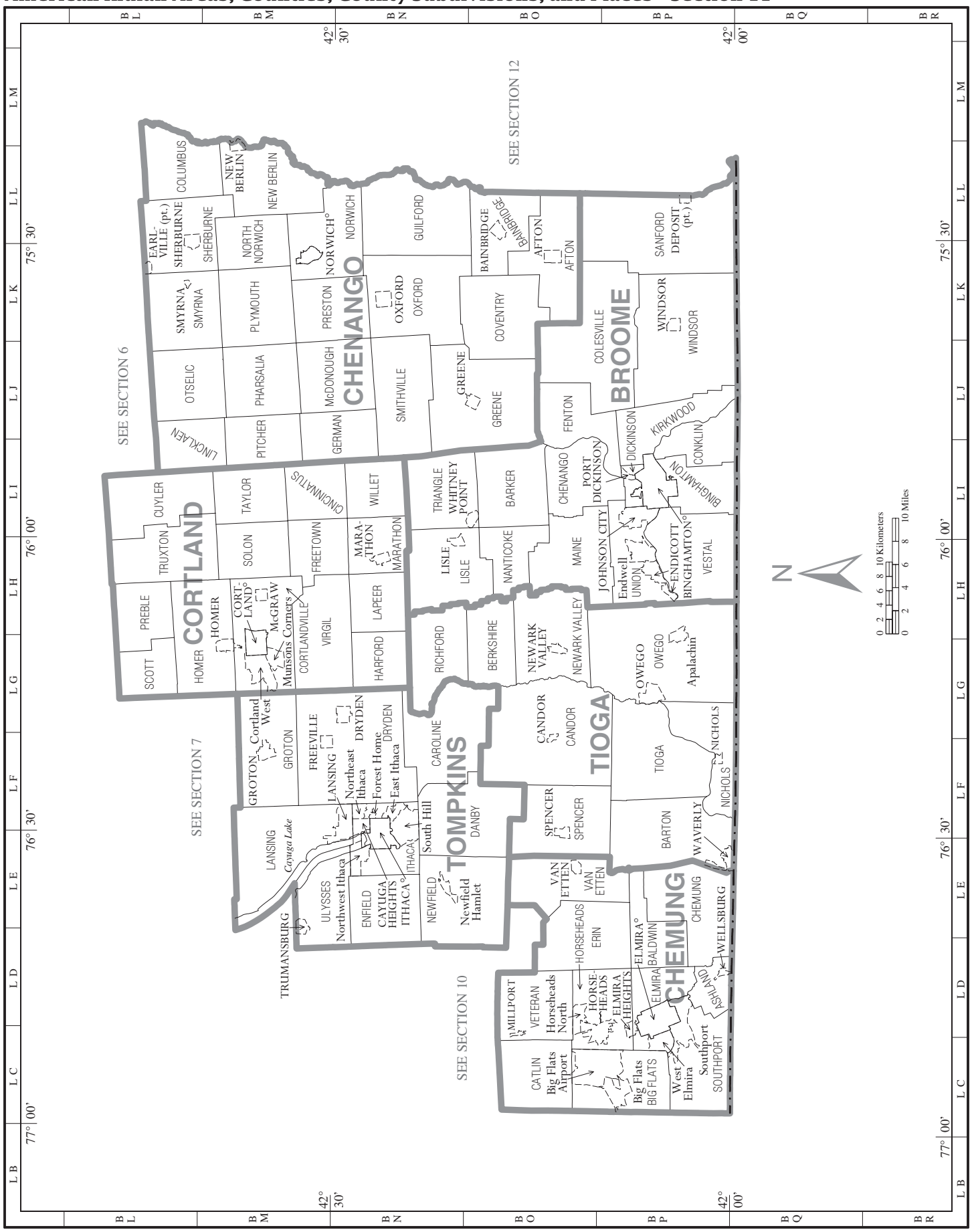

American Indian Areas, Counties, County Subdivisions, and Places – Section 12

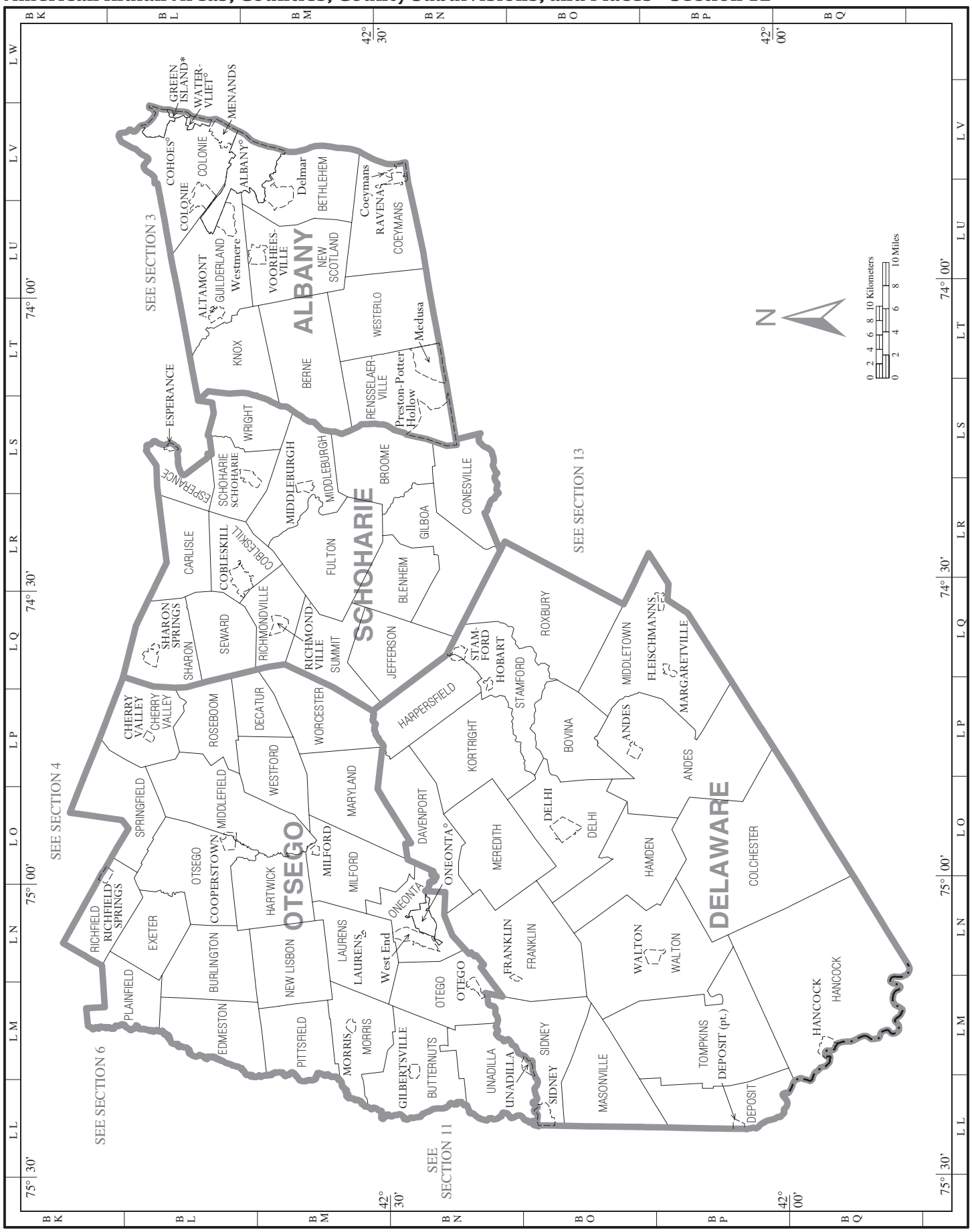

U.S. Census Bureau, Census 2000

American Indian Areas, Counties, County Subdivisions, and Places – Section 13

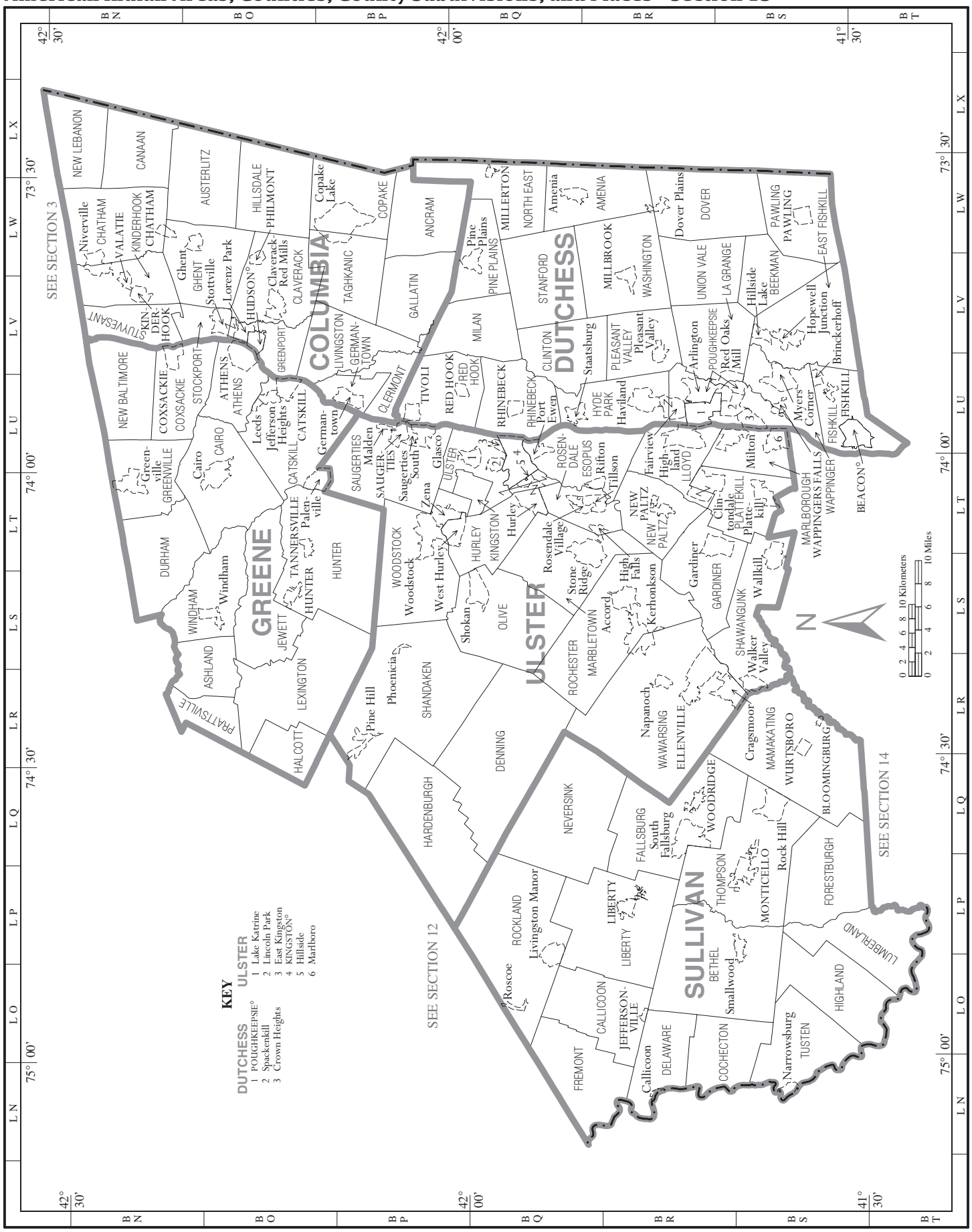

American Indian Areas, Counties, County Subdivisions, and Places – Section 14

U.S. Census Bureau, Census 2000

American Indian Areas, Counties, County Subdivisions, and Places – Section 15

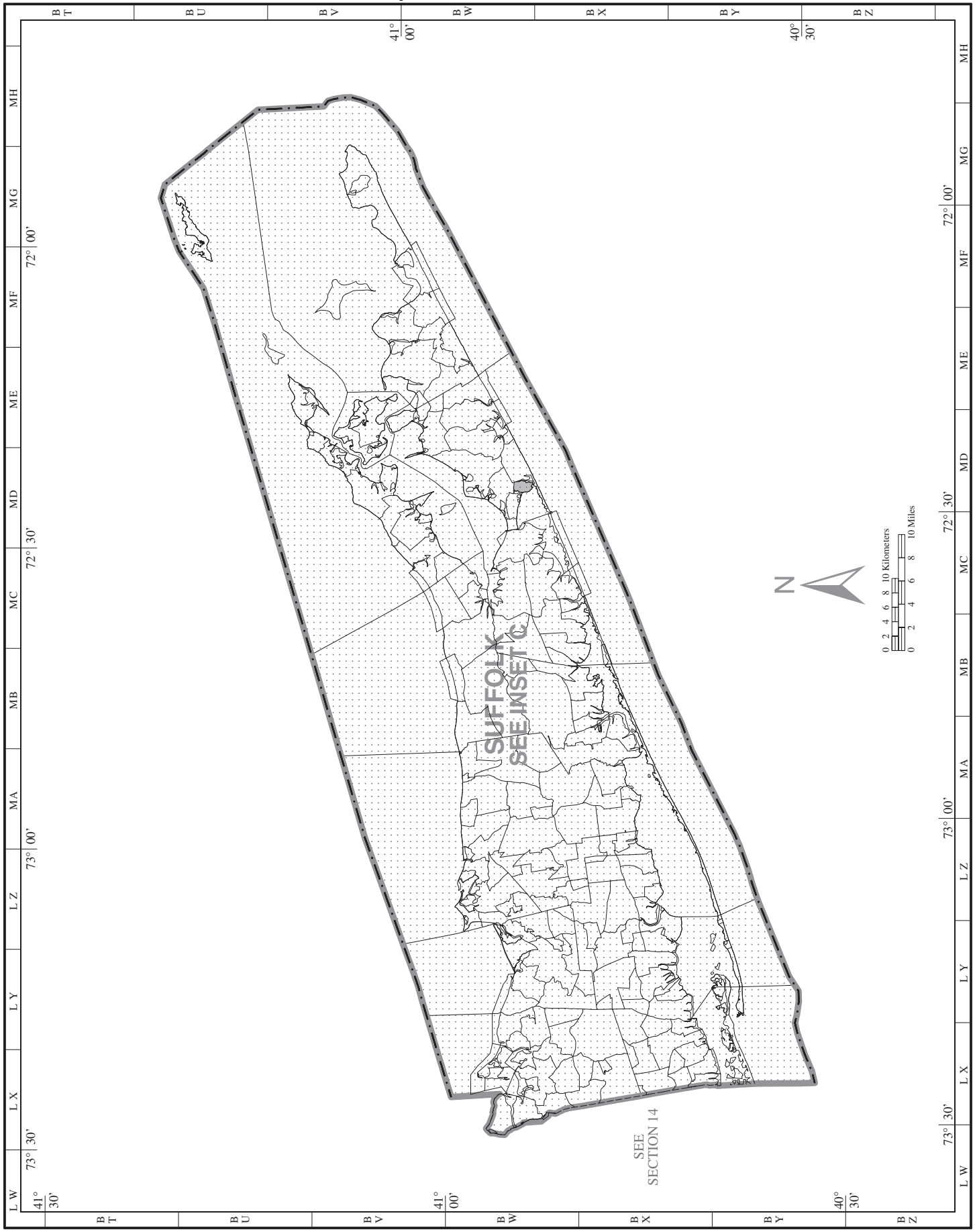

American Indian Areas, Counties, County Subdivisions, and Places – Inset A

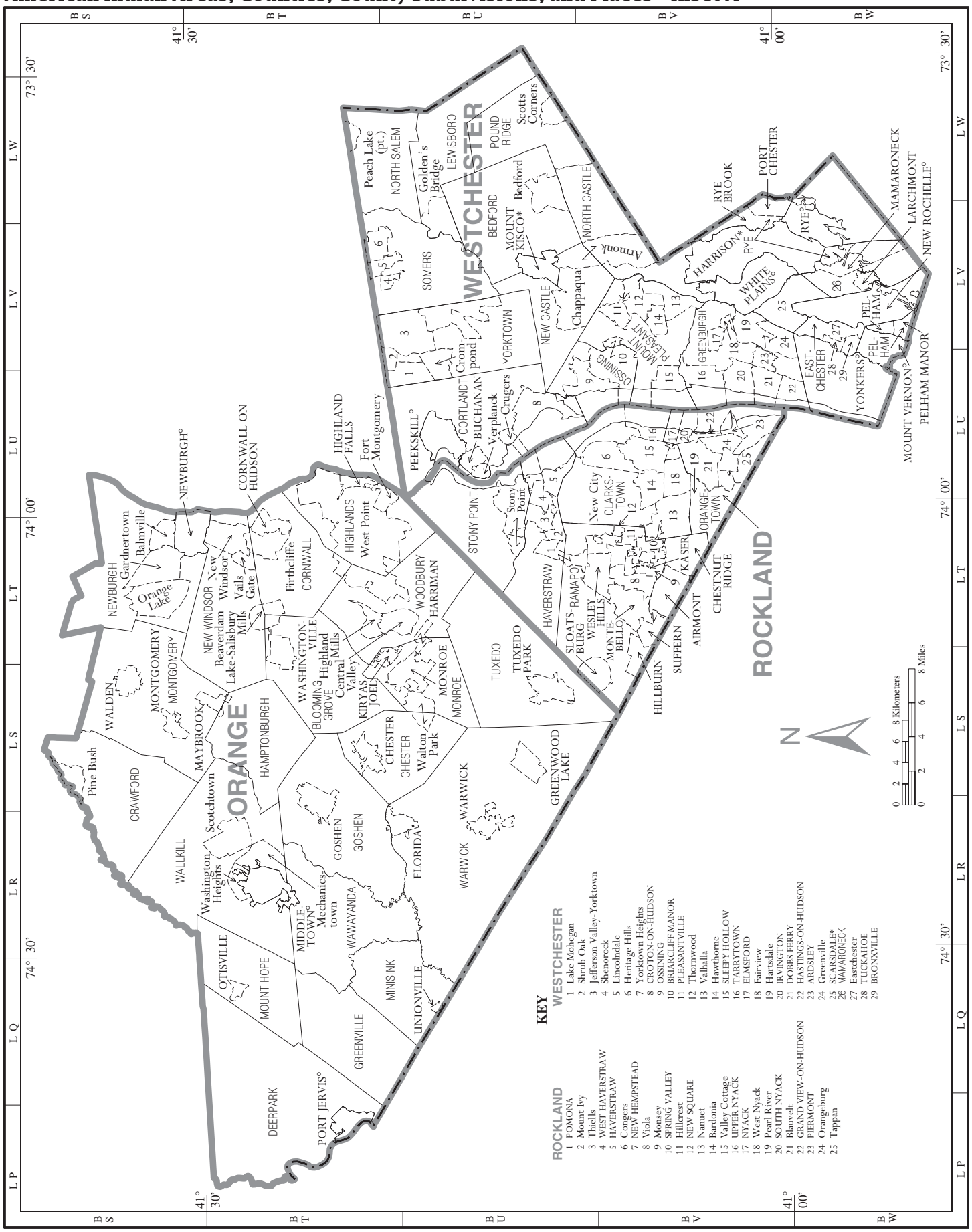

American Indian Areas, Counties, County Subdivisions, and Places – Inset B

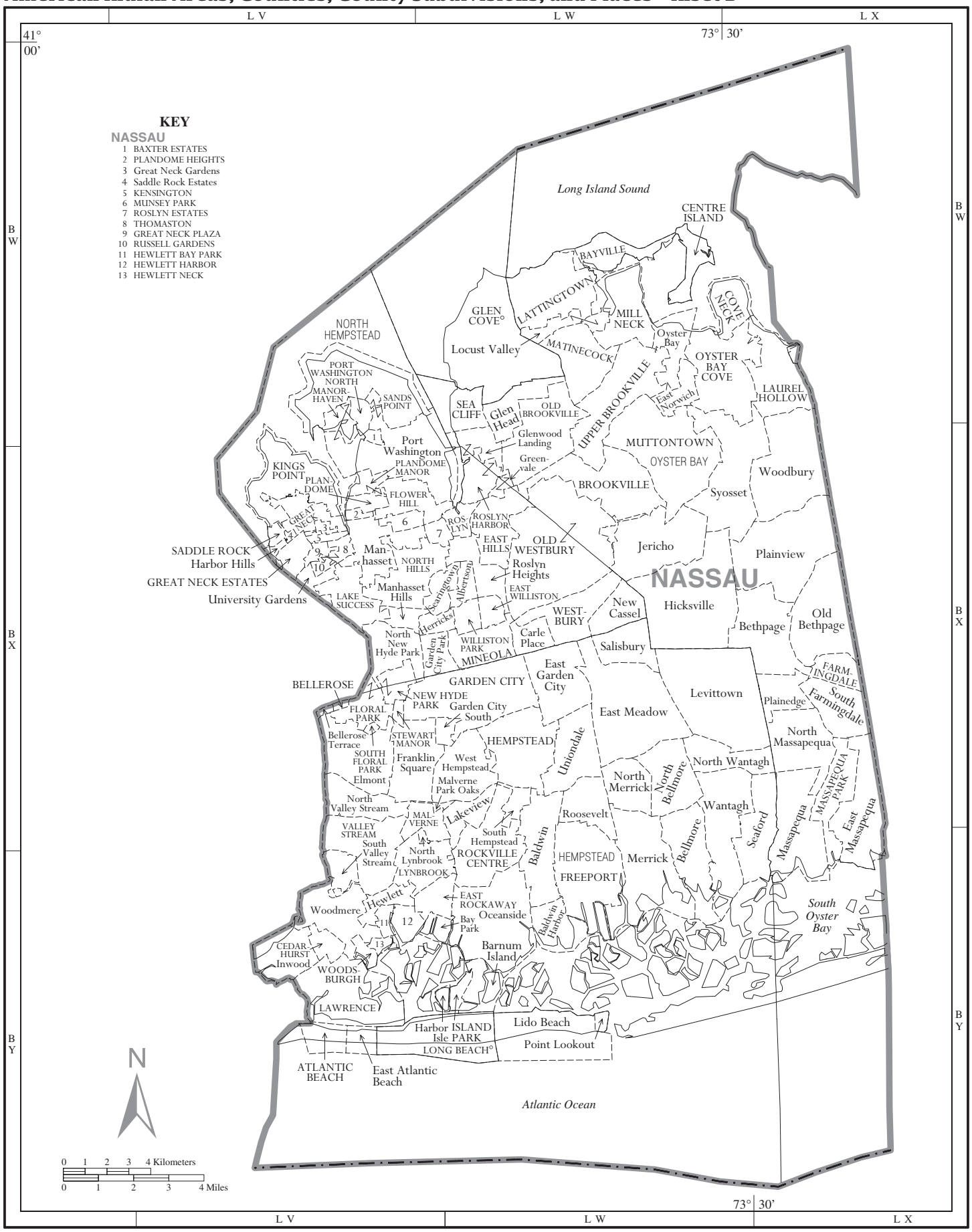

American Indian Areas, Counties, County Subdivisions, and Places – Inset C

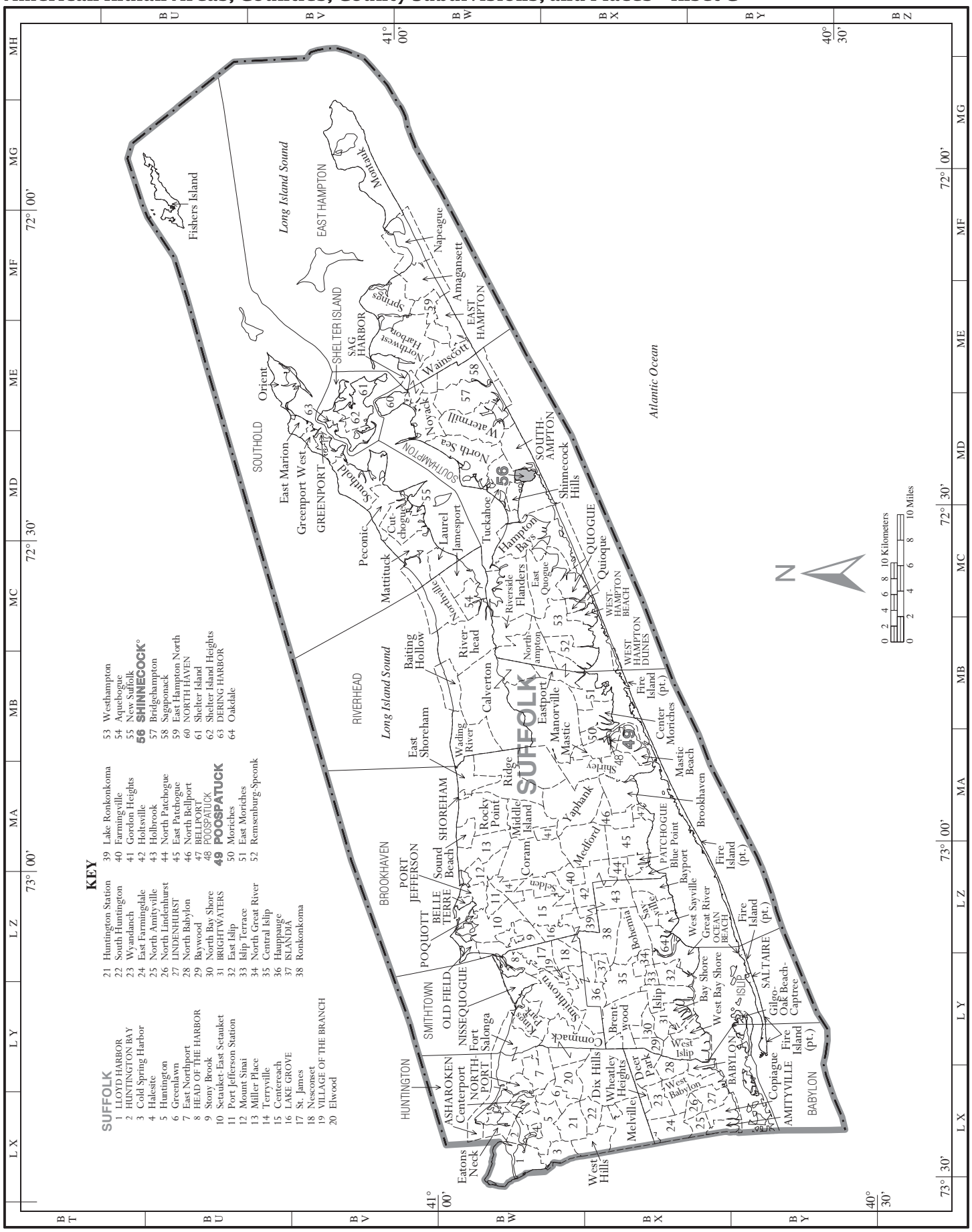

Metropolitan Areas, Counties, and Central Cities

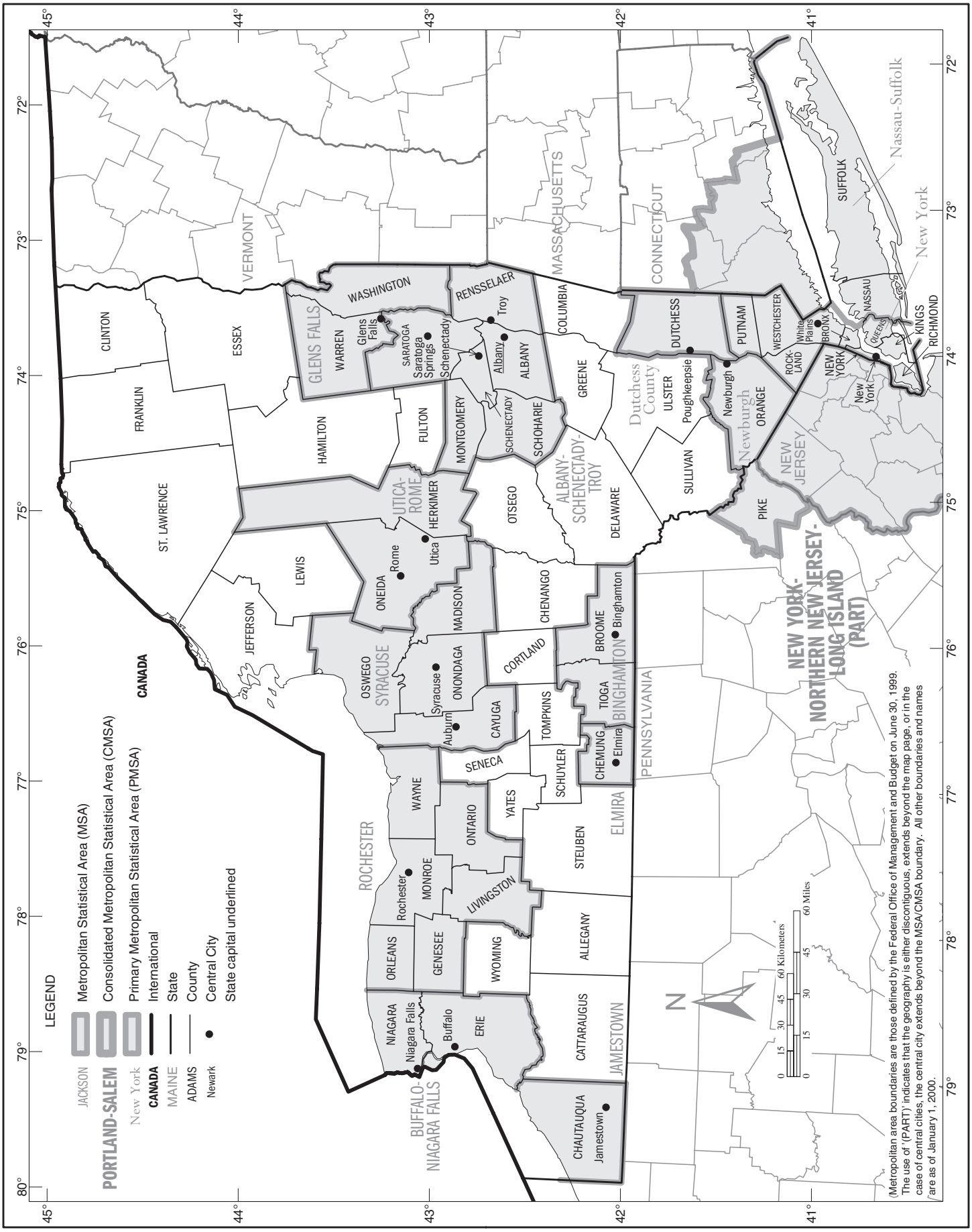

Urban Areas

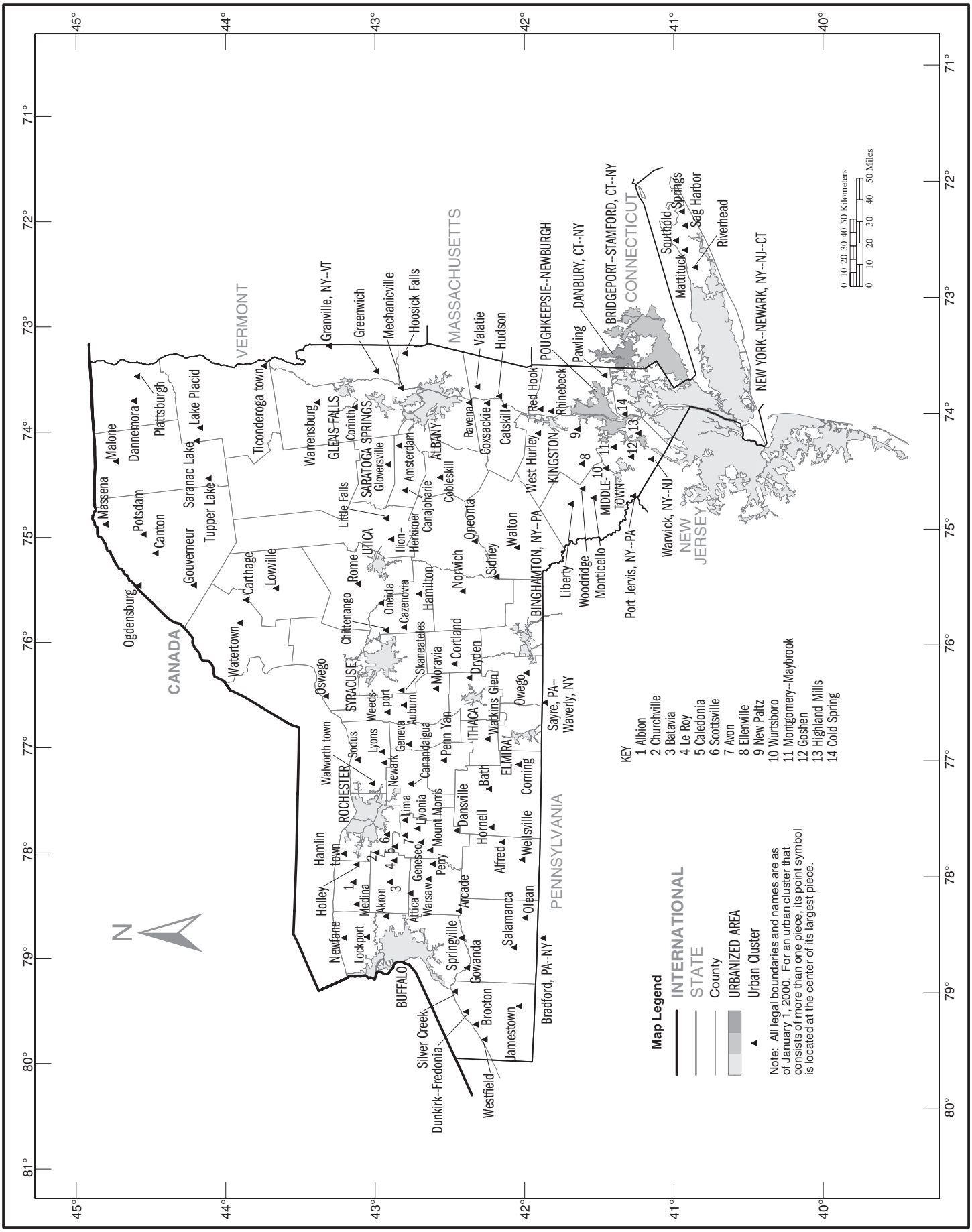
VERMONT
MASSACHUSETTS
CONNECTICUT
NEW JERSEY
PENNSYLVANIA
CANADA
N
Map Legend
INTERNATIONAL
STATE
County
URBANIZED AREA
Urban Cluster
Note: All legal boundaries and names are as of January 1, 2000. For an urban cluster that consists of more than one piece, its point symbol is located at the center of its largest piece.
KEY
1 Albion
2 Churchville
3 Batavia
4 Le Roy
5 Caledonia
6 Scottsville
7 Avon
8 Ellenville
9 New Paltz
10 Wurtsboro
11 Montgomery--Maybrook
12 Goshen
13 Highland Mills
14 Cold Spring
0 10 20 30 40 50 Kilometers
0 10 20 30 40 50 Miles
Massena
Malone
Dannemora
Plattsburgh
Lake Placid
Ticonderoga town
Potsdam
Canton
Saranac Lake
Tupper Lake
Gouverneur
Ogdensburg
Carthage
Lowville
Watertown
Warrensburg
GLENS FALLS
Corinth
Granville, NY--VT
Greenwich
Mechanicville
Hoosick Falls
SARATOGA SPRINGS
Gloversville
Amsterdam
ALBANY
Little Falls
Ilion--Herkimer
Canajoharie
Cobleskill
Ravena
Coxsackie
Catskill
Valatie
Hudson
POUGHKEEPSIE--NEWBURGH
Red Hook
Rhinebeck
West Hurley
KINGSTON
Pawling
DANBURY, CT--NY
BRIDGEPORT--STAMFORD, CT--NY
Southold
Springs
Sag Harbor
Riverhead
Mattituck
NEW YORK--NEWARK, NY--NJ--CT
Warwick, NY--NJ
MIDDLETOWN
Port Jervis, NY--PA
Monticello
Woodridge
Liberty
UTICA
Rome
Oneida
Cazenovia
Hamilton
Oneonta
Norwich
Sidney
Walton
BINGHAMTON, NY--PA
Chittenango
Skaneateles
Cortland
Moravia
Dryden
Owego
Sayre, PA--Waverly, NY
SYRACUSE
Oswego
Weedsport
Auburn
Sodus
Lyons
Geneva
Penn Yan
ITHACA
Watkins Glen
ELMIRA
Corning
Bath
Walworth town
ROCHESTER
Newark
Canandaigua
Lima
Livonia
Mount Morris
Dansville
Hornell
Alfred
Wellsville
Hamlin town
Holley
Medina
Akron
Attica
Warsaw
Genesee
Perry
Arcade
Olean
Salamanca
Newfane
Lockport
BUFFALO
Springville
Gowanda
Silver Creek
Dunkirk--Fredonia
Brocton
Westfield
Jamestown
Bradford, PA--NY