












Proposed Transportation Corridor - Alternative B

Map 2-19


-  Arctic Slope Regional Corporation Proposed Transportation Corridor
-  Red Dog Mine Road
-  Planning Area


Generalized Land Status

-  Bureau of Land Management
-  Fish and Wildlife Service
-  National Park Service
-  Native Patent or IC
-  Native Selected
-  State Patent or TA
-  State Selected



KSP RMP Planning Area


 Kobuk-Seward Peninsula Proposed RMP/Final EIS
Bureau of Land Management - Alaska


 0 12 24 Miles

Projection: Albers Conic Equal Area
 referencing NAD83

Source: Arctic Slope Regional Corporation

The information displayed on this map should be used for graphic display only. For official land status information, please refer to Cadastral Survey Plats, Master Title Plats, and case files.