








Burn Perimeters Within Caribou Seasonal Ranges and Acreage Within KSP RMP Planning Area
(acres rounded to the nearest thousand)

-  Fire scar within caribou calving grounds - 1,000 ac.
-  Fire scar within caribou migratory area - 346,000 ac.
-  Fire scar within caribou peripheral range - 395,000 ac.
-  Fire scar within caribou summer range - 4,000 ac.
-  Fire scar within caribou winter range - 2,148,000 ac.

-  Road
-  KSP RMP Planning Area



Kobuk-Seward Peninsula Proposed RMP/Final EIS
Bureau of Land Management - Alaska

0 6 12 18 24 48 Miles

Projection: Albers Conic Equal Area
referencing NAD83

Source: USDOI - BLM 2004,
State of Alaska - ADF&G 2005

Map 3-7 Western Arctic Caribou Herd Seasonal Ranges and Fire Perimeters

The information displayed on this map should be used for graphic display only. For official land status information, refer to Cadastral Survey Plats, Master Title Plats, and case files.