










 Oil and Gas Basin	Lease Status on BLM Lands	Generalized Land Status
 Oil and Gas Well	 Closed	 National Park, Preserve, or Monument
	 Open	 Wildlife Refuge
	 Closed by State and Native Selections	 State, Native, or Private Land
	 Rivers: Open with no surface occupancy within 300 ft. of bankfull width.	 Road
		 KSP RMP Planning Area

Map 3-27 Oil and Gas Basins

 **Kobuk-Seward Peninsula Proposed RMP/Final EIS**
 Bureau of Land Management - Alaska

0 6 12 18 24 48 Miles

Projection: Albers Conic Equal Area referencing NAD83

Source: USDOI - BLM, 2004

The information displayed on this map should be used for graphic display only. For official land status information, refer to Cadastral Survey Plats, Master Title Plats, and case files.